ELIZABETH LAKE

Survey of Road Photo Control
JN 0074.11 Tape 146 Std. 84 °F
Surveyed by LIN 2
Notes LIN 2 Date 2-16-68
Indexed C. J. GALL APR 1 8 '68

F. B. 3400 Pg. 147

JN 0074.16

ELIZABETH LAKE ROAD PHOTO CONTROL

ZONE 7 TIES & BENCH LEVELS

REF.

E CSB 438-1
" 1073 1967
" 1350 LIN 2

STRADER
HOGE & PARTY SWANN
FULTON & PARTY FISHER
MURIEZ

Microfilmed March '85

PLEASE RETURN TO
LOS ANGELES COUNTY ENGINEER
403 LOS ANGELES COUNTY ENGINEERING BLDG.

Do not extend this side of this line.

Note: Any Additions or Changes on This Sheet Must be Made or Circled in Red Ink With Date and Name of Person Making Change.

F. B. 3900 PG. 144

Notes Ck'd by	Survey of Elizabeth Lake Rd
Map No.	JN 00 74.16 Tape 102 Std 84 °F
Office Work	Surveyed by W. J. Voge
Checked	Notes Voge Date 3-8-67
Date	Indexed

F. B. 3400 PG. 145

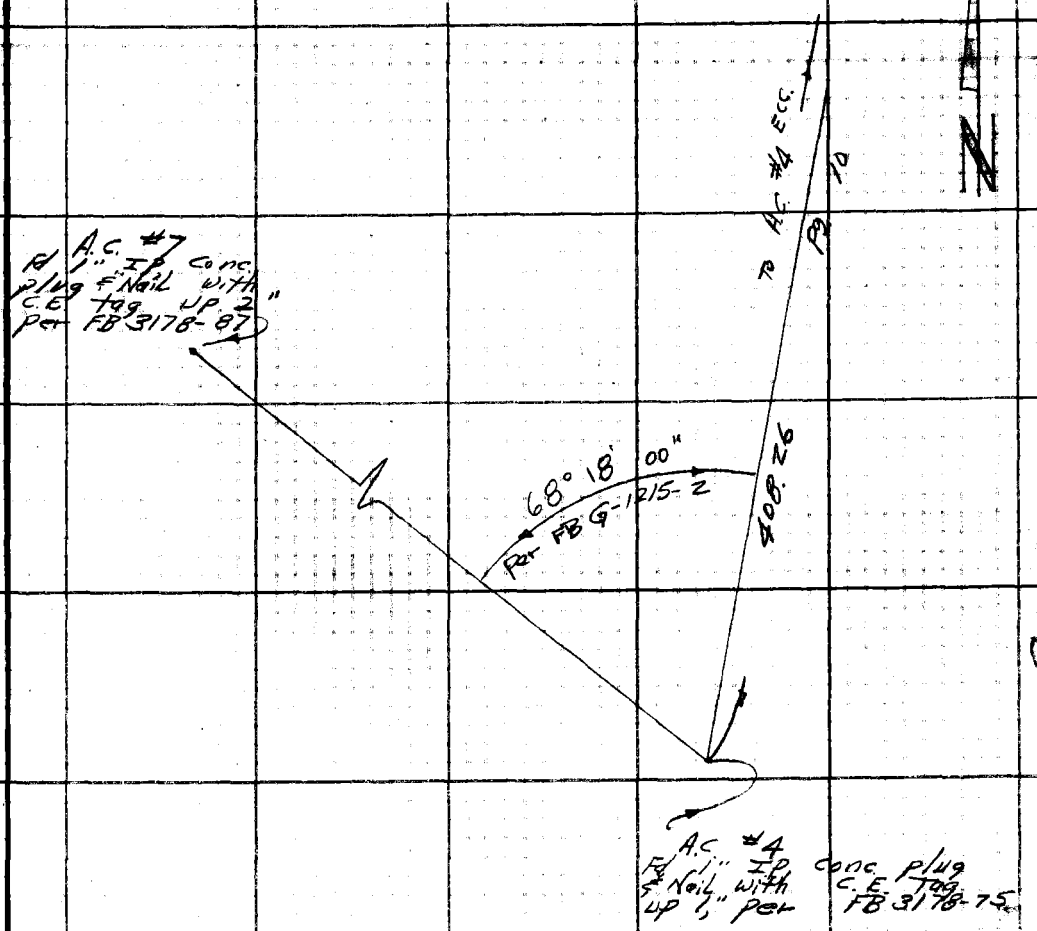

Note: Any Additions or Changes on This Sheet Must be Made or Circled in Red Ink With Date and Name of Person Making Change.

PLEASE RETURN TO
LOS ANGELES COUNTY ENGINEER
403 LOS ANGELES COUNTY ENGINEERING BLDG.

Do not extend this side of this line.

76F309S CE#310 1-65

F. B. 3400 PG. 146

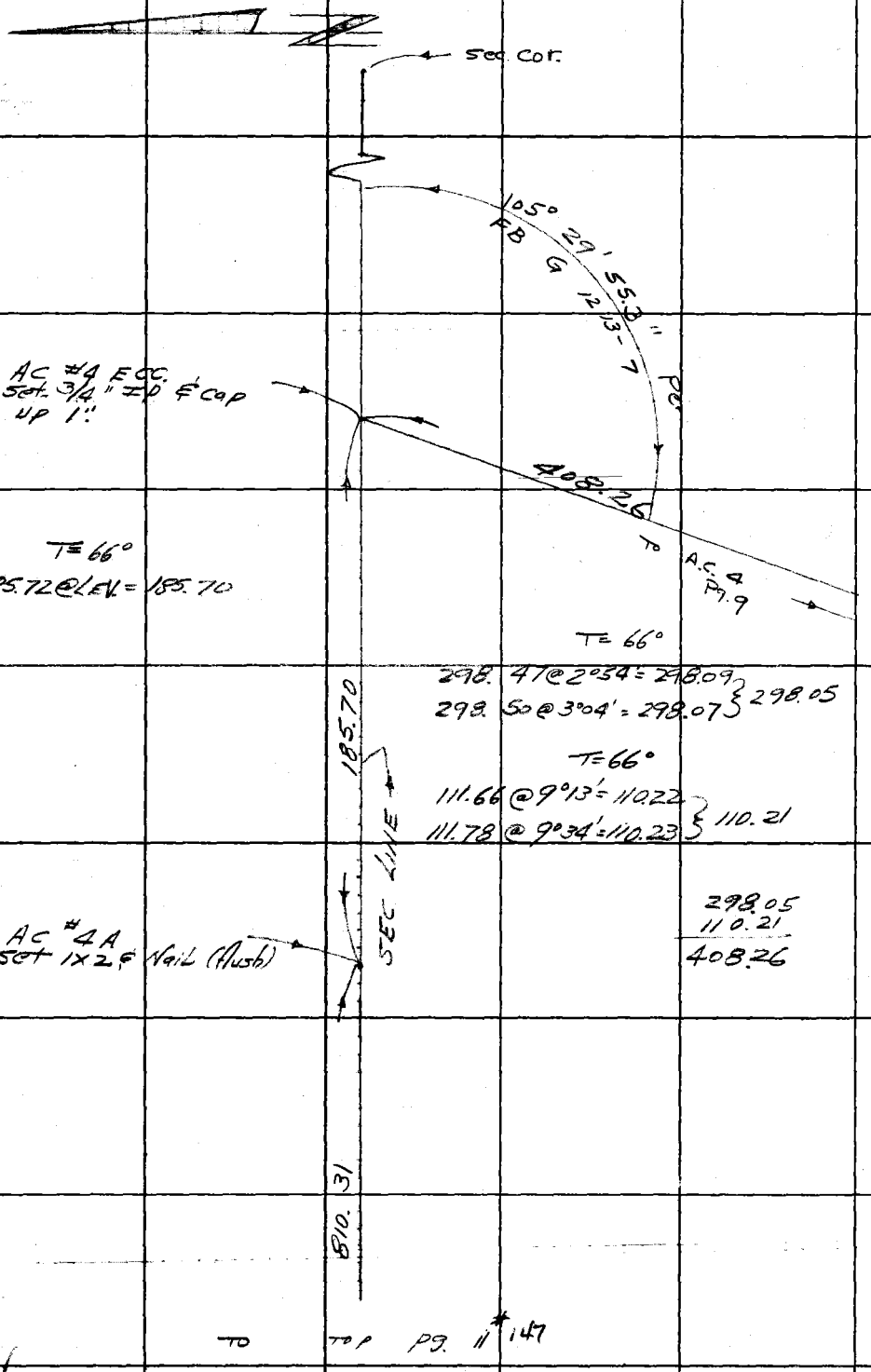

PLEASE RETURN TO
LOS ANGELES COUNTY ENGINEER
403 Los Angeles County Engineering Bldg.
Do not extend this side of this line.

Note: Any Additions or Changes on This Sheet Must be Made or Circled in Red Ink With Date and Name of Person Making Change.

Notes Ck'd by	Survey of Elizabeth Lake Rd	F. B. 3400 PG. 147
Map No.	JN 00 74.16 Tape 122 Std 84 °F	
Office Work	Surveyed by W. J. Yoge	
Checked	Notes Yoge Date 8-8-67	
Date	Indexed C. J. GALLI	

To Roll Pg 146

88.17
279.67
281.26
161.21
810.31

T=68°

89.42 @ 9°34' = 88.18
89.27 @ 8°58' = 88.18 } 88.17

296.80 @ 19°33' = 279.69
296.94 @ 19°37' = 279.71 } 279.67

T=72°

282.60 @ 5°31' = 281.29
282.47 @ 5°17' = 281.27 } 281.26

T=84°

161.21 @ LEV = 161.21

810.31

SEC LINE

1/4 Cor Bet Secs 16 & 21
Pl LA Co brass up 2"
Cap mon marked as
shown per

NOTE:
MONUMENT STAMPED INCORRECTLY.

COUNTY SURVEYORS
R.L.S. 16 W 77
2 SEC COR
1/4 SEC COR
MONUMENT

W.S. 64, B-2

Note: Any Additions or Changes on this Sheet Must be Made or Circled in Red Ink With Date and Name of Person Making Change.

Do not extend this side of this line.

PLEASE RETURN TO
LOS ANGELES COUNTY ENGINEER
403 LOS ANGELES COUNTY ENGINEERING BLDG.

76F309S CE#310 1-65

PLEASE RETURN TO
LOS ANGELES COUNTY ENGINEER
403 LOS ANGELES COUNTY ENGINEERING BLDG

Note: Any Additions or Changes on This Sheet Must be Made or Circled in Red Ink With Date and Name of Person Making Change.

Do not extend this side of this line.

F. B. 3400 PG. 148

76-L298 CE 307 3-61

PLEASE RETURN TO
LOS ANGELES COUNTY ENGINEER
403 LOS ANGELES COUNTY ENGINEERING BLDG.

NOTE: ANY ADDITIONS OR CHANGES ON THIS SHEET MUST BE MADE OR CIRCLED IN RED INK, WITH DATE AND NAME OF PERSON MAKING CHANGE.

Do not extend notes this side of this line.

STATION	B. S.	H. I.	F. S.	ELEV.		
A.C.#4 Ecc.	3 25				A.C.#4 ECCENTRIC, FD. 3/4" CAPPED PIPE PER FB	
A.C.#4-A			5 20		A.C.#4-A, FD. 1x2 & N PER FB.	

Profile No. ____ Notes Red ____ Date ____ Plotted ____ Date ____ Job No. 0074.16 Division No. 11 Survey of ELIZABETH LAKE ROAD Survey by Hoyle Notes Hoyle Date 2-67 Map No. ____ Indexed C. J. GALLI Date ____

X-Sec. No. ____ Notes Chkd. ____ Date ____ Checked ____ Date ____

F.B. 2400 Pg. 149

F.B. 2400 Pg. 150

Job No. Division No. Notes Red Plotted Profile

Survey of Date Date No.

Survey by Notes Notes Chkd. Checked X-Sec.

Indexed D. J. CALL Date Date Date No.

STATION	B.S.	H.I.	F.S.	ELEV.	

76-L298 CE 307 3-61

PLEASE RETURN TO

LOS ANGELES COUNTY ENGINEER

403 Los Angeles County Engineering Bldg.

Do not extend notes this side of this line.

NOTE: ANY ADDITIONS OR CHANGES ON THIS SHEET MUST BE MADE OR CIRCLED IN RED INK, WITH DATE AND NAME OF PERSON MAKING CHANGE

F.B. 3400 Pg. 151

Profile No. ____ X-Sec. No. ____
Notes Red ____ Date ____ Notes Chkd ____ Date ____
Plotted ____ Date ____ Checked ____ Date ____
Job No 0074.16 Division No. 11
Survey of ELIZABETH LAKE RD
Survey by FULTON Notes JE Date 3-67
Map No. ____ Indexed C. J. GALLI Date ____

BENCH LEVELS

FROM L.A. CO. ENGR B.M. 111-15

TO 1/4 SEC. CORNERS BETWEEN 16-17, 20-21, 20-21-28-29, 16-21.

(FOR PHOTO CONTROL)

ELIZABETH LAKE RD.

0074.16

STATION	B.S.	H.I.	F.S.	ELEV.
		FULTON ANDERSON, R. WACKER NEVAREZ		
	ZEISS LEVEL Nº 26271 PHILE. RODS			

NOTE: ANY ADDITIONS OR CHANGES ON THIS SHEET MUST BE MADE OR CIRCLED IN RED INK. WITH DATE AND NAME OF PERSON MAKING CHANGE.

Do not extend notes this side of this line.

PLEASE RETURN TO
LOS ANGELES COUNTY ENGINEER
403 Los Angeles County Engineering Bldg.

76-L298 CE 307 3-61

76-L298 CE 307 3-61

PLEASE RETURN TO
LOS ANGELES COUNTY ENGINEER
403 LOS ANGELES COUNTY ENGINEERING BLDG.

NOTE: ANY ADDITIONS OR CHANGES ON THIS SHEET MUST BE MADE OR CIRCLED IN RED INK, WITH DATE AND NAME OF PERSON MAKING CHANGE

Do not extend notes this side of this line.

F.B. 3400 Pg. 152 | Job No. 60274.16 | Division No. 11 | Notes Red | Plotted | Profile
Survey of ELIZABETH LAKE RD. | Date | No. | X-Sec.
Survey by EULTON Notes J.E. 3-67 | Notes Chkd. | Checked
Indexed | Date | Date | No.

STATION	B.S.	H.I.	F.S.	ELEV.		
FD. B.M. 111-15				3074.29	3074.59 B.M. 111-15 1965	586 ADJ. ELEV. = 3074.289
					ELIZABETH LAKE RD., ABOUT 0.2 ML EAST OF LEONA SCHOOL (BOUQUET CYN. RD.) 29.7 FEET NORTH OF THE CENTER OF THE ROAD & 2.2 FT. NORTH OF P.P.# 48603H	
	10.60	3084.89			A CO. ENGR. BRASS CAP MON., MARKED "B.M. 111-15	
T.P.			0.13	3084.76	R.E. 5869, 1959 " UP 6"	
	9.22	3093.98			F.B. 2437-27 1965	ADJ. ELEV. 3074.289
SET INTERSECTION			8.70	3085.28	A SQ. SPK. AT THE APPROX. INTERSECTION OF THE WHITE LINES OF ELIZABETH LAKE RD. AND BOUQUET CYN. RD. PROD., FLUSH WITH PAVEMENT.	
	1.46	3086.74				
T.P.			10.65	3076.09		
	0.70	3076.79				
T.P.			12.21	3064.58		
	1.33	3065.91			3058.24	
FD. 1/4 COR 17|16	7.46	3065.39	7.98	3057.93	A 2½" BRASS COUNTY ENGR. CAP STAMPED "1/4 SEC COR 17|16 T.6N. R13W RESET" AND SET IN 6" CONC. POST IN HAND HOLE 8" BELOW PVMT.	
PAVEMENT			6.83	3058.54	PER F.B. 410-11 & 45 C.S. B-438	
N. END HDWALL			5.71	3059.68	CONC. HEADWALL 200'± S'LY OF ABOVE 1/4 COR. ON WEST SIDE OF ROAD.	
T.P.			0.58	3064.81	T.P.	
	9.87	3074.68				
T.P.			0.49	3074.38	T.P.	
	11.13	3085.32				
T.P.			0.95	3084.37		
	11.91	3096.28				
T.P.			0.09	3096.19		

76-L298 CE 307 3-61

PLEASE RETURN TO
LOS ANGELES COUNTY ENGINEER
403 LOS ANGELES COUNTY ENGINEERING BLDG.

NOTE: ANY ADDITIONS OR CHANGES ON THIS SHEET MUST BE MADE OR CIRCLED IN RED INK, WITH DATE AND NAME OF PERSON MAKING CHANGE.

Do not extend notes this side of this line.

STATION	B.S.	H.I.	F.S.	ELEV.		
T.P.				3096.~~19~~ 99		
	9.29	3105.~~48~~ 6.00				
T.P.			0.40	3105.~~08~~ 60		
SET INT. OF FENCE & BOUQUET CYN RD.	2.78	3107.~~86~~ 8.50		3104.02 ~~4.51~~	3104.32	A SQ. SPK. IN THE WHITE LINE OF BOUQUET CYN RD.
			3.87	3103.~~99~~		AT THE PROD. OF A FENCE RUNNING WEST. (THIS IS IN THE VECINITY OF THE SECTION COR. OF 16-17-20-21
	11.59	3115.~~58~~ 6.10				
T.P.			0.40	3115.~~18~~ 70		
	11.02	3126.~~20~~ 70				
T.P			0.16	3126.~~04~~ 55		
	11.02	3137.~~06~~ 58				
	11.62	3148.17	0.51	3136.~~55~~ 9.07		
N END OF HEADWALL			12.29	3124.~~77~~ 5.07		NORTH END OF HEADWALL, E. SIDE OF BOUQUET CYN ROAD.
T.P.			0.56	3147.~~61~~ 37.07		
	11.74	3159.35				
T.P.			0.45	3158.90		
	8.90	3167.80			3162.72	
FD. 1/4 COR 20/21			5.42	3162.~~38~~ 42		A 2½" BRASS COUNTY SURVEYORS MONUMENT CAP STAMPED "1/4 SEC. COR. 20+21 T.6N. R.13W. "UP8" AND SET IN 6" CONC. POST NO REFR.
	11.94	3174.32				
T.P			0.74	3173.58		
	12.08	3185.66				
T.P.			0.10	3185.56		

Profile No. ___ Notes Red ___ Plotted ___ Job No. 00316 Division No. 11
X-Sec. No. ___ Date ___ Date ___ Survey of ELIZABETH LAKE RD.
Notes Chkd. ___ Checked ___ Survey by FULTON Notes JF Date 3-67
Date ___ Date ___ Map No. ___ Indexed C.J. GALLI Date ___

F.B. 3400 Pg. 153

76-L298 CE 307 3-61

PLEASE RETURN TO
LOS ANGELES COUNTY ENGINEER
403 LOS ANGELES COUNTY ENGINEERING BLDG.

NOTE: ANY ADDITIONS OR CHANGES ON THIS SHEET MUST BE MADE OR CIRCLED IN RED INK, WITH DATE AND NAME OF PERSON MAKING CHANGE

Do not extend notes this side of this line.

STATION	B. S.	H. I.	F. S.	ELEV.		
T. P.				3185.56		
	11.29	3196.85				
T. P.			0.40	3196.45		
	11.63	3208 08				
T. P.			0.27	3207 81		
	11.87	3219.68				
T. P.			1.08	3218 60		
	12.16	3230.76				
T. P.			0.14	3230.62		
	12.00	3242.62				
T. P.			0.40	3242.22		
	11.71	3253 93				
T. P.			0.76	3253.17		
	9 09	3262.26			3261.24	
FD. 1/4 1/4 COR 20-21			1.39	3260.87 94	A 2½" BRASS COUNTY SURVEYORS MONUMENT CAP STAMPED "1/4 1/4 COR. 20 T6N. R13W. RE62." SET IN 6" CONC POST UP 2" ABOVE GROUND AND UNDER 4 STRAND B-WIRE FENCE. NO RECORD	
	12.10	3272.97				
T. P.			0.35	3272.62		
	11.41	3284.03				
T. P.			0.35	3283.68		
	12.17	3295.85				
T. P.			0.34	3295.51		

F. B. 3400 Pg. 154

Job No. 0074/6 Division No. 11 Notes Red Plotted Profile

Survey of ELIZABETH LAKE RD Date Date No. X-Sec.

Survey by FULTON Notes JF 3-67 Notes Chkd. Checked

Indexed [illegible] GALL Date Date Date No.

76-L298 CE 307 3-61

PLEASE RETURN TO
LOS ANGELES COUNTY ENGINEER
403 LOS ANGELES COUNTY ENGINEERING BLDG.

NOTE: ANY ADDITIONS OR CHANGES ON THIS SHEET MUST BE MADE OR CIRCLED IN RED INK, WITH DATE AND NAME OF PERSON MAKING CHANGE.

Do not extend notes this side of this line.

STATION	B.S.	H.I.	F.S.	ELEV.		
T.P.				3295.51		
	12.05	3307.56				
T.P.			0.71	3306.85		
	12.14	3318.99				
T.P.			1.07	3317.92		
	12.30	3330.22				
T.P.			0.86	3329.36		
	12.23	3341.59				
T.P.			0.11	3341.48		
	12.32	3353.80				
T.P.			0.88	3352.92		
	9.76	3362.68			3356.61	
FD. SEC. COR.			6.46	3356.22	31 A 2½" BRASS COUNTY SURVEYORS MONUMENT CAP SET IN 6" CONC. POST, FLUSH STAMPED "S.C. 20, 21 T.6N. R.13W., 300'± S'LY OF E-W B-WIRE FENCE LINE. PER F.B.429-4, C.S.B-438, B4[illegible]	
	11.90	3368.12				
T.P.			2.15	3365.97		
	11.33	3377.30			3368.59	
FD. CLOSING COR.			9.11	3368.19	2 A 2½" BRASS COUNTY SURVEYORS MONUMENT CAP STAMPED "C.C. 20 21 28 T6N R13W" SET IN 6" CONC POST UP 4" PER C.S. B-438	
	11.66	3379.85				
T.P.			1.30	3378.55		
	11.82	3390.37				
T.P.			3.31	3387.06		

Profile No. ____ Notes Red ____ Plotted ____ Job No. 0074/6 Division No. 11
X-Sec. No. ____ Date ____ Date ____ Survey of ELIZABETH LAKE RD
Notes Chkd. ____ Checked ____ Survey by FULTON Notes JF Date 3-67
Date ____ Date ____ Map No. ____ Indexed C.J. GALLI Date ____

F.B. 3400 Pg. 155

76-L298 CE 307 3-61

PLEASE RETURN TO
LOS ANGELES COUNTY ENGINEER
403 LOS ANGELES COUNTY ENGINEERING BLDG.

NOTE: ANY ADDITIONS OR CHANGES ON THIS SHEET MUST BE MADE OR CIRCLED IN RED INK, WITH DATE AND NAME OF PERSON MAKING CHANGE

Do not extend notes this side of this line.

STATION	B. S.	H. I.	F. S.	ELEV.		
T.P.				3387.06		
	9.02	3396.08			3392.23	
FD. CLOSING COR.			4.25	3391.83	9	A 2½" BRASS COUNTY SURVEYORS MONUMENT CAP STAMPED "C.C. 20, 28, 29 T.6N. R.13W." AND SET IN 6" CONC. POST UP 4" C.S.B-438
	7.48	3399.31				400'± S'LY OF E.W. B-WIRE FENCE, 100'± E'LY OF N.S. FENCE PROD.
TP			11.85	3387.46		
	2.83	3390.29				
TP			11.02	3379.27		
	1.19	3380.46				
TP			11.98	3368.48		
	1.60	3370.08				
TP			12.13	3357.95		
	0.49	3358.44				
T.P			11.98	3346.46		
	1.04	3347.50				
TP			12.10	3335.40		
	0.94	3336.34				
T.P.			11.99	3324.35		
	1.35	3325.70				
T.P.			11.89	3313.81		
	1.73	3315.54				
T.P.			11.98	3303.56		

F.B. 3400 Pg. 156

Job No. 0074.16 Division No. 11 Notes Red Date Plotted Date No. Profile

Survey of ELIZABETH LAKE RD Date Checked Date No. X-Sec.

Survey by FULTON Notes JF 3-67 Notes Chkd. Date Date No.

Indexed Date

Notes Ck'd by	Survey of ELIZABETH LAKE RD
Map No.	JN 0074 Tape Std °F
Office Work	Surveyed by FULTON
Checked	Notes JF Date 3-67
Date	Indexed

F. B. 3100 Pg. 155 A

THESE PICTURES DISAGREE WITH C.S. B-438



2½" BR CAP
6" CONC POST

MOST N'LY
LOWER ELEV

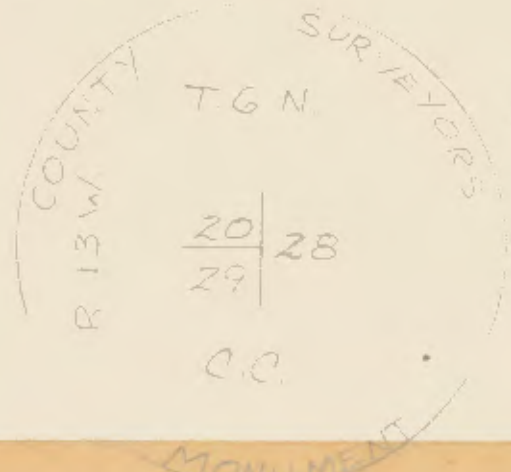

2½" BR CAP
6" CONC POST

MOST S'LY
HIGHER ELEV.

Note: Any Additions or Changes on this Sheet Must be Made or Circled in Red Ink With Date and Name of Person Making Change.

Do not extend this side of this line.

PLEASE RETURN TO
LOS ANGELES COUNTY ENGINEER
403 Los Angeles County Engineering Bldg.

76F3035 CE 7310 1-65

CONT NEXT PAGE

F. B 3400 Pg. 155 B

PLEASE RETURN TO
LOS ANGELES COUNTY ENGINEER
403 LOS ANGELES COUNTY ENGINEERING BLDG.

Note: Any Additions or Changes on This Sheet Must be Made or Circled in Red Ink With Date and Name of Person Making Change

76-L298 CE 307 3-61

PLEASE RETURN TO
LOS ANGELES COUNTY ENGINEER
403 LOS ANGELES COUNTY ENGINEERING BLDG.

NOTE: ANY ADDITIONS OR CHANGES ON THIS SHEET MUST BE MADE OR CIRCLED IN RED INK, WITH DATE AND NAME OF PERSON MAKING CHANGE.

Do not extend notes this side of this line.

STATION	B.S.	H.I.	F.S.	ELEV.		
T.P.				3303.56		
	0.62	3304.18				
T.P.			11.89	3292.29		
	0.97	3293.26				
T.P.			12.32	3280.94		
	1.91	3282.85				
T.P.			11.90	3270.95		
	1.27	3272.22				
T.P.			12.00	3260.22		
	0.85	3261.07				
T.P.			12.11	3248.96		
	2.29	3251.25				
T.P.			12.26	3238.99		
	1.77	3240.76				
T.P.			11.92	3228.84		
	1.03	3229.87				
T.P.			11.26	3218.61		
	0.63	3219.24				
T.P.			11.75	3207.49		
	0.86	3208.35				
T.P.			11.98	3196.37		

Profile Notes Red. Plotted Job No. 00316 Division No. 11
No. Date Date Survey of ELIZABETH LAKE RD.
X-Sec. Notes Chkd. Checked Survey by FULTON Notes JF Date 3-67
No. Date Date Map No. Indexed C. J. GALLI Date

F.B. 3400 PG. 157

F.B. 3400 PG. 158

Job No. 007416 Division No. 11 Notes Red _____ Plotted _____ Profile

Survey of ELIZABETH LAKE RD. Date _____ Date _____ No. _____

Survey by FULTON Notes J. F. 3-67 Notes Chkd. _____ Checked _____ X-Sec.

Indexed C. J. GALLI Date _____ Date _____ Date _____ No. _____

76-L298 CE 307 3-61

PLEASE RETURN TO

LOS ANGELES COUNTY ENGINEER

403 LOS ANGELES COUNTY ENGINEERING BLDG.

NOTE: ANY ADDITIONS OR CHANGES ON THIS SHEET MUST BE MADE OR CIRCLED IN RED INK, WITH DATE AND NAME OF PERSON MAKING CHANGE

Do not extend notes this side of this line.

STATION	B.S.	H.I.	F.S.	ELEV.
T.P.				3196.37
T.P.	0.84	3197.21		
T.P.			12.04	3185.17
T.P.	0.69	3185.86		
T.P.			11.97	3173.89
T.P.	1.09	3174.98		
T.P.			12.14	3162.84
T.P.	0.84	3163.68		
T.P.			11.97	3151.71
T.P.	0.73	3152.44		
T.P.			12.05	3140.39
T.P.	1.06	3141.45		
T.P.			11.82	3129.63
FD. A.C. # 7'	10.54	3140.17		
T.P.			5.30	3134.87 5.07
T.P.	1.25	3136.12		
T.P.			11.29	3124.83
T.P.	0.75	3125.58		
T.P.			11.82	3113.76
T.P.	2.24	3116.00		
T.P.			11.86	3104.14

76-L298 CE 307 3-61

PLEASE RETURN TO
LOS ANGELES COUNTY ENGINEER
403 LOS ANGELES COUNTY ENGINEERING BLDG.

NOTE: ANY ADDITIONS OR CHANGES ON THIS SHEET MUST BE MADE OR CIRCLED IN RED INK, WITH DATE AND NAME OF PERSON MAKING CHANGE.

Do not extend notes this side of this line.

STATION	B.S.	H.I.	F.S.	ELEV.		
T.P.				3104.14		
	0.99	3105.13				
T.P.			12.04	3093.09		
	0.46	3093.55				
T.P.			12.10	3081.45		
	1.30	3082.75			3076.76	
FD. 1/4 COR 16/21			6.49	3076.26	A 2½" BRASS COUNTY SURVEYORS MONUMENT CAP STAMPED ¼ SEC COR. 16 20 T.6N. R.13W R.E. 2177" AND SET IN 6" CONC POST UP 2" C.S.B-1154	
					THIS COR IS BET SEC 16 & SEC 21, STAMPED SEC. 20	
	9.50	3085.76				
			T.B.R.			
	T.B.R.	3085.76			3074.59	
FD. B.M. 111-15			11.67	3074.09	B.M. 111-15 1965 ADJ. ELEV. = 3074.~~289~~ 586 FOR DESCRIPTION SEE P.B. 3400-152	

Profile No. ____ Notes Red ____ Plotted ____ Job No. 00 74 116 Division No. 11
X-Sec. No. ____ Date ____ Date ____ Survey of ELIZABETH LAKE RD.
Notes Chkd. ____ Checked ____ Survey by FULTON Notes J.E. Date 3-67
Date ____ Date ____ Map No. ____ Indexed C.J. GALLI Date ____

F.B. 3400 Pg. 159

F.B. 3400 Pg. 160

Job No. 0074.16 Division No. 11 Notes Red _____ Plotted _____ Profile

Survey of ELIZABETH LAKE RD. Date 3-67 Date _____ No. _____

Survey by FULTON Notes JF Notes Chkd. _____ Checked _____ X-Sec.

Indexed _____ Date _____ Date _____ Date _____ No. _____

STATION	B.S.	H.I.	F.S.	ELEV.	

76-L298 CE 307 3-61

PLEASE RETURN TO

LOS ANGELES COUNTY ENGINEER

403 Los Angeles County Engineering Bldg.

Do not extend notes this side of this line.

NOTE: ANY ADDITIONS OR CHANGES ON THIS SHEET MUST BE MADE OR CIRCLED IN RED INK, WITH DATE AND NAME OF PERSON MAKING CHANGE

F.B. 3400 Pg. 161

Profile No. ____ Notes Red ____ Plotted ____ Job No. 0074.16 Division No. 11
Date ____ Date ____ Survey of ELIZABETH LAKE RD.
X-Sec. No. ____ Notes Chkd. ____ Checked ____ Survey by J. FULTON Notes J.F. Date 3/67
Date ____ Date ____ Map No. ____ Indexed C.J. GALLI Date ____

BENCH LEVELS

FROM: B.M. 111-17

TO: ¼ COR. 8 T 6N. R 13 W.

(FOR PHOTO CONTROL)

ELIZABETH LAKE RD.

0074.16

STATION	B.S.	H.I.	F.S.	ELEV.

FULTON
ANDERSON
WACKER
NEVAREZ

NOTE: ANY ADDITIONS OR CHANGES ON THIS SHEET MUST BE MADE OR CIRCLED IN RED INK, WITH DATE AND NAME OF PERSON MAKING CHANGE.

PLEASE RETURN TO
LOS ANGELES COUNTY ENGINEER
403 Los Angeles County Engineering Bldg.

Do not extend notes this side of this line.

76-L298 CE 307 3-61

76-L298 CE 307 3-61

PLEASE RETURN TO
LOS ANGELES COUNTY ENGINEER
403 LOS ANGELES COUNTY ENGINEERING BLDG.

NOTE: ANY ADDITIONS OR CHANGES ON THIS SHEET MUST BE MADE OR CIRCLED IN RED INK, WITH DATE AND NAME OF PERSON MAKING CHANGE

Do not extend notes this side of this line.

STATION	B.S.	H.I.	F.S.	ELEV.		3112.065
FD. B.M. 111-17				3111.70	B.M. 111-17 1965 ADJ. ELEV. = ~~3111.700~~	
	10.10	3121.80			ELIZABETH LAKE ROAD ABOUT 0.4 MILE E. OF 90TH ST. WEST AND ACROSS THE ROAD FROM THE DRIVEWAY TO HOUSE NO. 66A, 82.0' W. OF THE T-INTERSECTION OF A BARBED-WIRE FENCE, 30.0' S. OF THE ROAD AND 3.5' S. OF PWR. POLE NO. 1135591E. A COUNTY ENGINEER BRASS CAP MON. MARKED B.M. 111-17 R.E. 5869 1959. UP 6". REF. F.B. 2437-29	
T.P.			0.70	3121.10		
	11.02	3132.12				
T.P.			0.42	3131.70		
	12.07	3143.77				
T.P.			0.17	3143.60		
	11.26	3154.86				
T.P			0.17	3154.69		
	6.73	3161.42			3161.22	
FD. 1/4 COR. 8/17			0.55	3160.87	A 2½" BRASS COUNTY SURVEYORS MONUMENT CAP STAMPED "1/4 SEC. COR 8-17 T. 6N. R 13 W." SET IN 6" CONC POST, FLUSH PER NO REFR.	
	0.49	3161.36				
T.P.			10.29	3151.07		
	2.35	3153.42				
T.P.			11.23	3142.19		
	1.40	3143.59				
T.P.			11.06	3132.53		
	0.57	3133.10				
T.P.			12.13	3120.97		
	1.15	3122.12				
FD. B.M. 111-17			10.40	3111.72	SEE ABOVE	

F.B. 3400 Pg. 162

Job No. 0074.16 Division No. 11 Notes Red ____ Plotted ____ Profile ____

Survey of ELIZABETH LAKE RD Date ____ Date ____ No. ____ X-Sec. ____

Survey by FULTON Notes JF Notes Chkd. 3-67 Checked ____ Date ____ No. ____

Indexed [illegible] Date ____ Date ____

F.B. 3400 Pg. 163

Profile No. ____ Notes Red ____ Date ____ Plotted ____ Date ____ Job No. ____ Division No. ____ Survey of ____

X-Sec. No. ____ Notes Chkd. ____ Date ____ Checked ____ Date ____ Survey by ____ Notes ____ Date ____ Map No. ____ Indexed C. J. GALLI Date ____

BENCH LEVELS

FROM: BM 111-18

TO: SEC. COR. T8 R17 18

(FOR PHOTO CONTROL)

ELIZABETH LAKE RD.

0074.16

STATION	B.S.	H.I.	F.S.	ELEV.
		FULTON ANDERSON WACKER NEVAREZ		

NOTE: ANY ADDITIONS OR CHANGES ON THIS SHEET MUST BE MADE OR CIRCLED IN RED INK, WITH DATE AND NAME OF PERSON MAKING CHANGE.

PLEASE RETURN TO
LOS ANGELES COUNTY ENGINEER
403 Los Angeles County Engineering Bldg.

Do not extend notes this side of this line.

76-L298 CE 307 3-61

76-L298 CE 307 3-61

PLEASE RETURN TO
LOS ANGELES COUNTY ENGINEER
403 LOS ANGELES COUNTY ENGINEERING BLDG.

NOTE: ANY ADDITIONS OR CHANGES ON THIS SHEET MUST BE MADE OR CIRCLED IN RED INK, WITH DATE AND NAME OF PERSON MAKING CHANGE

Do not extend notes this side of this line.

STATION	B.S.	H.I.	F.S.	ELEV.		
						3132.354
FD. B.M. 111-18				3131.99	B.M. 111-18 1965 ADJ. ELEV. = ~~3131.993~~ ELIZABETH LAKE ROAD, ABOUT 0.1 MILE W. OF 90TH ST. WEST, 26.5' S OF THE CENTER OF THE RD. AND NEAR THE E. END OF A	
	1.29	3133.28			BARBED-WIRE FENCE, 2.7' N. OF PWR. POLE NO. 825309E. A COUNTY ENGINEER BRASS CAP MON. MARKED B.M. 111-18 RE 5869 1959.	
T.P.			8.47	3124.81	UP 6". REF. F.B. 2437-30	
	2.49	3127.30			3117.39	
FD. SEC. COR.			10.27	3117.03	A 2½" BRASS COUNTY SURVEYORS MONUMENT CAP STAMPED "7·8·17·18 T.6N. R.13W." SET IN 6" CONC. POST DOWN 20" IN HAND HOLE IN	
	10.48	3127.51			PAVEMENT	NO REFR.
PAVEMENT			8.72	3118.79	3119.15	
T.P.			2.43	3125.08		
	7.87	3132.95				
FD. B.M. 111-18			0.95	3132.00	SEE ABOVE	

F.B. 3400 Pg. 164

Job No. 0074-16 Division No. 11 Notes Red ____ Plotted ____ Profile ____

Survey of ELIZABETH LAKE RD. Date ____ Date ____ No. ____ X-Sec. ____

Survey by FULTON Notes J.F. 3-6-67 Notes Chkd. ____ Checked ____ No. ____

Indexed C.J. GALLI Date ____ Date ____ Date ____

F.B. 3400 Pg. 165

Profile No. _____ X-Sec. No. _____
Notes Red _____ Date _____ Notes Chkd. _____ Date _____
Plotted _____ Date _____ Checked _____ Date _____
Job No. _____ Division No. _____ Survey of _____ Survey by _____ Notes _____ Date _____ Map No. _____ Indexed C. J. GALLI Date _____

BENCH LEVELS

FROM: B.M. 111-22

TO: SEC. COR. 1-2-11-12 T.6N. R.13W.

(FOR PHOTO CONTROL)

ELIZABETH LAKE RD.

0074.16

STATION	B.S.	H.I.	F.S.	ELEV.
		FULTON ANDERSON WACKER NEVAREZ		

NOTE: ANY ADDITIONS OR CHANGES ON THIS SHEET MUST BE MADE OR CIRCLED IN RED INK, WITH DATE AND NAME OF PERSON MAKING CHANGE.

Do not extend notes this side of this line.

PLEASE RETURN TO
LOS ANGELES COUNTY ENGINEER
403 Los Angeles County Engineering Bldg.

76-L296 CE 307 3-61

76-L298 CE 307 3-61

PLEASE RETURN TO
LOS ANGELES COUNTY ENGINEER
403 LOS ANGELES COUNTY ENGINEERING BLDG.

NOTE: ANY ADDITIONS OR CHANGES ON THIS SHEET MUST BE MADE OR CIRCLED IN RED INK, WITH DATE AND NAME OF PERSON MAKING CHANGE

Do not extend notes this side of this line.

STATION	B. S.	H. I.	F. S.	ELEV.	
FD. B.M. 111-22	7.96	3283.31		3275.~~35~~ 69	B.M. 111-22 1965 ADJ. ELEV. = 3275.~~346~~ 190 ELIZABETH LAKE ROAD, ABOUT 2.1 MILES WEST OF 90TH ST. WEST, ABOUT 132 FT E. OF GUY POLE NO. 1021956E, 23.5 FT N. OF THE CENTER OF THE RD. AND 2.8 FT. S. OF L.A. CO. FIRE DEPT. TEL. POLE NO. 111-563. A COUNTY ENGINEER BRASS CAP MON. MARKED B.M 111-22 RE 5869 1960. UP 6 INCHES. REF. F.B. 2437-34
FD. SEC. COR.	3.75	3283.52	3.54	3~~279~~.77 3280.11	A 2½" BRASS COUNTY SURVEYORS MONUMENT CAP STAMPED "1·2·11·12 T6N R.13W." SET IN 6" CONC. POST, DOWN 24" PER F.B. 3178-50 & C.S. 8750
EDGE PVMT.			1.99	3281.~~53~~ 87	N. EDGE OF PVMT. 5' S'LY OF SEC. COR. NOTHING SET
FD. B.M. 111-22			8.17	3275.~~35~~ 69	SEE ABOVE

F.B. 3400 PG. 166

Job No. 0074.16 Division No. 11 Notes Red ____ Plotted ____ Profile ____

Survey of ELIZABETH LAKE RD. Date ____ Date ____ No. ____ X-Sec. ____

Survey by Fulton Notes JF 3-67 Notes Chkd. ____ Checked ____ No. ____

Indexed ____ Date ____ Date ____ Date ____

F.B. 3400 Pg. 167

Profile No. ____ Notes Red ____ Date ____ Plotted ____ Date ____ Job No. ____ Division No. ____
Survey of ____
X-Sec. No. ____ Notes Chkd. ____ Date ____ Checked ____ Date ____ Survey by ____ Notes C. J. GALLI Date ____ Map No. ____ Indexed ____ Date ____

BENCH LEVELS

FROM: B.M. 111-30A (P.C.21)

TO: SEC. COR 28·29·32·33 T. 7N. R. 14W.

(FOR PHOTO CONTROL)

ELIZABETH LAKE RD.

0074.16

STATION	B.S.	H.I.	F.S.	ELEV.
		FULTON		
		ANDERSON		
		WACKER		
		NEVEREZ		

NOTE: ANY ADDITIONS OR CHANGES ON THIS SHEET MUST BE MADE OR CIRCLED IN RED INK, WITH DATE AND NAME OF PERSON MAKING CHANGE.

Do not extend notes this side of this line.

PLEASE RETURN TO
LOS ANGELES COUNTY ENGINEER
403 LOS ANGELES COUNTY ENGINEERING BLDG.

76-L298 CE 307 3-61

76-L298 CE 307 3-61

PLEASE RETURN TO
LOS ANGELES COUNTY ENGINEER
403 LOS ANGELES COUNTY ENGINEERING BLDG.

NOTE: ANY ADDITIONS OR CHANGES ON THIS SHEET MUST BE MADE OR CIRCLED IN RED INK, WITH DATE AND NAME OF PERSON MAKING CHANGE

Do not extend notes this side of this line.

STATION	B.S.	H.I.	F.S.	ELEV.		
FP. B.M. 111-30A				3332.46	B.M. 111-30A (P.C. 21) 1965 ADJ. ELEV. 3332.~~458~~ 785 ELIZABETH LAKE RD. AND JOHNSON RD. AT THE N-E CORNER, 15.0 FT. SO. OF P.P. 5240 86E, 11.0 FT. W. OF A 30 IN. COTTONWOOD TREE AND NEAR FENCE CORNER A COUNTY SURVEYOR BR. CAP MONUMENT MARKED "B.M. P.C. 21"	F.B. 1847-70
	4.15	3336.61				
FP. SEC. COR.			6.18	3330.43	3330.75 A 2½" BRASS COUNTY ENGR. CAP STAMPED "28-29-32-33 T. 7N. R. 14W. R.E. 5869", SET IN 6" CONC. POST DOWN 12" IN HAND HOLE IN PVMT. E'LY EDGE OF INTERSECTION OF ELIZABETH LAKE RD. AND JOHNSON RD.	NO REFR.
	6.39	3336.82				
PAVEMENT			5.43	3331.39	ASPHALT PVMT ABOVE	SEC. COR.
FP. B.M. 111-30A			4.36	3332.46	SEE ABOVE	

F.B. 3400 Pg. 168

Job No. 0074/6 Division No. 11 Notes Red Plotted Profile

Survey of ELIZABETH LAKE RD Date Date No. X-Sec.

Survey by FULTON Notes J.F. 3-9-67 Notes Chkd. Checked No.

Indexed [illegible] Date Date Date

F.B. 3400 Pg. 169

Profile No. ____ X-Sec. No. ____

Notes Red ____ Date ____ Plotted ____ Date ____ Job No. 0074.16 Division No. 11

Notes Chkd. ____ Date ____ Checked ____ Date ____ Survey of ____

Survey by ____ Notes ____ Date ____

Map No. ____ Indexed C. J. GALLI Date ____

BENCH LEVELS

FROM: B.M. 111-29

TO: 1/4 COR. 32-33 T.7N. R.14W.

(FOR PHOTO CONTROL)

ELIZABETH LAKE RD.

0074.16

STATION	B.S.	H.I.	F.S.	ELEV.

FULTON
NEVAREZ

NOTE: ANY ADDITIONS OR CHANGES ON THIS SHEET MUST BE MADE OR CIRCLED IN RED INK, WITH DATE AND NAME OF PERSON MAKING CHANGE.

Do not extend notes this side of this line.

PLEASE RETURN TO
LOS ANGELES COUNTY ENGINEER
403 LOS ANGELES COUNTY ENGINEERING BLDG.

76-L296 CE 307 3-61

76-L298 CE 307 3-61

PLEASE RETURN TO
LOS ANGELES COUNTY ENGINEER
403 LOS ANGELES COUNTY ENGINEERING BLDG.

NOTE: ANY ADDITIONS OR CHANGES ON THIS SHEET MUST BE MADE OR CIRCLED IN RED INK, WITH DATE AND NAME OF PERSON MAKING CHANGE

Do not extend notes this side of this line.

F.B. 3400 Pg. 170 | Job No 2074.16 Division No. 11 Notes Red ____ Plotted ____ Profile ____
Survey of ELIZABETH LAKE RD. Date ____ No. ____ X-Sec. ____
Survey by FULTON Notes J.F. 3-10-62 Notes Chkd. ____ Checked ____ No. ____
Indexed ____ Date ____ Date ____ Date ____

734

STATION	B.S.	H.I.	F.S.	ELEV.		
FD. B.M. 111-29				3401.39	B.M. 111-29 ELIZABETH LAKE RD AND SAN FRANCISQUITO CYN. RD., AT THE S'ELY CORNER, 122 FEET S-E'LY OF THE CENTERLINE INTERSECTION OF THE ROADS, 43.0 FEET S-W'LY OF THE CENTER OF ELIZABETH LAKE ROAD. A U.S. GEOLOGICAL SURVAY BRONZE DISC, STAMPED "3403 LA RESET SEPT 1939" SET IN TOP OF AN IRON PIPE. F.B. 2437-41	1965 ADJ. ELEV = 3401.~~39~~
	0.35	3401.74				
PAVEMENT			4.44	3397.30	INTERSECTION OF WHITE LINES OF ELIZABETH LAKE RD AND SAN FRANCISQUITO CYN RD PROD. NOTHING SET	
T.P.			5.74	3396.00		
	0.44	3396.44				
T.P.			12.10	3384.34		
	0.39	3384.73				
FD. 1/4 SEC. COR.			13.30	3371.43	A 2½" BRASS COUNTY SURVEYORS MONUMENT CAP STAMPED "1/4 COR 32 33 T7N R14W" SET IN 6" CONC POST DOWN 18", 5' SOUTH OF PVMT. NO REFR.	3371.75
	12.35	3383.78				
PAVEMENT			10.78	3373.00	SOUTH EDGE OF PVMT. 5' N. OF 1/4 COR	
T.P.			0.82	3382.96		
	10.83	3393.79				
T.P.			0.10	3393.69		
	4.84	3398.53				
T.P.			0.25	3398.28		
	4.45	3402.73				
FD. B.M. 111-29			1.28	3401.45	SEE ABOVE	

F.B. 3400 Pg. 171

Profile No. | Notes Red | Plotted | Job No. | Division No.
Date | Date | Survey of
X-Sec. No. | Notes Chkd. | Checked | Survey by | Notes C. J. GALLI | Date
Date | Date | Map No. | Indexed | Date

BENCH LEVELS

FROM: B.M. 111-23

TO : 1/4 COR 2·11 T6N R 14W

(FOR PHOTO CONTROL)

ELIZABETH LAKE RD.

0074.16

STATION	B.S.	H.I.	F.S.	ELEV.

FULTON
ANDERSON
WACKER
NEVAREZ

NOTE: ANY ADDITIONS OR CHANGES ON THIS SHEET MUST BE MADE OR CIRCLED IN RED INK, WITH DATE AND NAME OF PERSON MAKING CHANGE.

PLEASE RETURN TO
LOS ANGELES COUNTY ENGINEER
403 Los Angeles County Engineering Bldg.

Do not extend notes this side of this line.

76-L296 CE 307 3-61

76-L298 CE 307 3-61

PLEASE RETURN TO
LOS ANGELES COUNTY ENGINEER
403 LOS ANGELES COUNTY ENGINEERING BLDG.

NOTE: ANY ADDITIONS OR CHANGES ON THIS SHEET MUST BE MADE OR CIRCLED IN RED INK, WITH DATE AND NAME OF PERSON MAKING CHANGE

Do not extend notes this side of this line.

F.B. 3400 Pg. 172 | Job No 2074.6 Division No. | Notes Red | Plotted | Profile
Survey of ELIZABETH LAKE RD | Date | Date | No.
Survey by FULTON Notes J.F. 3-13-62 | Notes Chkd. | Checked | X-Sec. No.
Indexed | Date | Date | Date

STATION	B.S.	H.I.	F.S.	ELEV.		
						622
FD. B.M. 111-23				3304.29	B.M. 111-23 1965 ADJ. ELEV. 3304.285 ELIZABETH LAKE RD, ABOUT 2.6 FEET (MILES) WEST OF 90TH ST. W., ABOUT 97 FT. EAST OF THE	
	5.83	3310.12			NORTH END OF PIPE CULVERT #1067, 28.0 FT. N. OF CTR. OF ROAD AND 2.0 FT. N. OF F.D. POLE #111-581	
					A COUNTY ENGR. BRASS CAP MON. MARKED "BM 111-23 R.E. 5869, 1960" F.B. 2437-35	
					3304.01	
FD. 1/4 COR 2/11			6.44	3303.68	A 2½" BRASS COUNTY ENGINEER CAP STAMPED "1/4 COR 2·11 T.6N. R.14W R.E. 5869" AND SET IN 6" CONC POST DOWN 12"	
	6.41	3310.09				
					3306.53	
PAVEMENT			3.89	3306.20	S'LY EDGE OF PVMT. 24' N. OF 1/4 COR APPROX. 90° TO SECTION LINE.	
FD B.M. 111-23			5.80	3304.29	B.M. 111-23 SEE ABOVE	

F.B. 3400 Pg. 173

Profile No. ____ X-Sec. No. ____
Notes Red ____ Date ____ Notes Chkd. ____ Date ____
Plotted ____ Date ____ Checked ____ Date ____
Job No. ____ Survey of ____ Survey by ____ Map No. ____
Division No. ____ Notes ____ Date ____ Indexed C. J. GALLI Date ____

BENCH LEVELS

FROM: 1/4 SEC. COR 20 21 T. 6 N. R. 13 W.

TO: SEC. COR. 19 24 25 30 T. 6 N. R. 13/14 W.

TO: B.M. K-8

ELIZABETH LAKE RD.

0074.16

STATION	B.S.	H.I.	F.S.	ELEV.

FULTON
ANDERSON
WACKER
NEVAREZ

NOTE: ANY ADDITIONS OR CHANGES ON THIS SHEET MUST BE MADE OR CIRCLED IN RED INK, WITH DATE AND NAME OF PERSON MAKING CHANGE.

Do not extend notes this side of this line.

PLEASE RETURN TO
LOS ANGELES COUNTY ENGINEER
403 Los Angeles County Engineering Bldg.

76-L298 CE 307 3-61

76-L298 CE 307 3-61

PLEASE RETURN TO
LOS ANGELES COUNTY ENGINEER
403 LOS ANGELES COUNTY ENGINEERING BLDG.

NOTE: ANY ADDITIONS OR CHANGES ON THIS SHEET MUST BE MADE OR CIRCLED IN RED INK, WITH DATE AND NAME OF PERSON MAKING CHANGE

Do not extend notes this side of this line.

F.B. 3400 Pg. 174 — Job No. 0074.16 Division No. — Notes Red — Plotted — Profile
Survey of ELIZABETH LAKE RD. — Date — No. — X-Sec.
Survey by FULTON Notes J.F. 3-14-67 — Notes Chkd. — Checked — No.
Indexed — Date — Date — Date

STATION	B.S.	H.I.	F.S.	ELEV.		72
FD. 1/4 COR 20.21				3162.38	1/4 COR. 20+21 UNADJ. ELEV. 3162.38	
	7.88	3170.26			A 2½" BRASS COUNTY SURVEYORS MON. CAP STAMPED "1/4 SEC. COR 20.21 T.6N. R.13W." SET IN 6" CONC. POST UP 8"	F.B 3400·153 C.S.B 938-1
T.P.			0.38	3169.88		
	8.64	3178.52				
T.P.			1.29	3177.23		
	11.55	3188.78				
SET T.B.M.			1.88	3186.90	BOUQUET CYN RD., ABOUT 1.5 MILES S'LY OF ELIZABETH LAKE RD. ON TEL. POLE Nº 492217H	A LARGE BOAT SPIKE ON E'LY SIDE OF ROAD
	10.71	3197.61				
T.P.			0.30	3197.31		
	11.68	3208.99				
T.P.			0.08	3208.91		
	7.51	3216.42			3215.49	
FD. T.B.M			1.26	3215.16	BOUQUET CYN. RD., ABOUT 1.7 MILES S'LY OF ELIZABETH LAKE RD. ON POWER & TRANS. POLE Nº 1061796E.	A LARGE BOAT SPIKE ON E'LY SIDE RD. NO REFR.
	10.16	3225.32				
T.P.			0.27	3225.05		
	12.22	3237.27				
T.P.			0.43	3236.84		
	10.78	3247.62				
T.P.			0.24	3247.38		
	11.66	3259.04				
T.P.			0.64	3258.40		

76-L298 CE 307 3-61

PLEASE RETURN TO
LOS ANGELES COUNTY ENGINEER
403 LOS ANGELES COUNTY ENGINEERING BLDG.

NOTE: ANY ADDITIONS OR CHANGES ON THIS SHEET MUST BE MADE OR CIRCLED IN RED INK, WITH DATE AND NAME OF PERSON MAKING CHANGE.

Do not extend notes this side of this line.

STATION	B.S.	H.I.	F.S.	ELEV.		
T.P.				3258.40		
	11.80	3270.20				
T.P.			0.22	3269.98		
	11.32	3281.30				
T.P.			0.23	3281.07		
	11.44	3292.51				
T.P.			0.47	3292.04		
	11.62	3303.66				
T.P.			0.20	3303.46		
	12.26	3315.72				
T.P.			0.40	3315.32		
	11.06	3326.38				
T.P.			0.92	3325.46		
	12.10	3337.56				
T.P.			1.21	3336.35		
	11.41	3347.76				
T.P.			1.32	3346.44		
	9.32	3355.76				
FP. SEC. COR.			11.20	3344.56	3344.88 90 A 2½" BRASS COUNTY SURVEYORS MONUMENT CAP STAMPED "19 20 29 30 T.6N. R.13W." SET IN 6" CONC. POST UP 4" CSB 438-1	
	11.35	3355.91				
T.P.			3.68	3352.23		

Profile Notes Red ____ Plotted ____ Job No. 00746 Division No. ____
No. ____ Date ____ Date ____ Survey of ELIZABETH LAKE RD
X-Sec. Notes Chkd. ____ Checked ____ Survey by FULTON Notes JF Date 3-14-67
No. ____ Date ____ Date ____ Map No. ____ Indexed C.J. GALLI Date ____

F.B. 3400 Pg. 175

76-L298 CE 307 3-61

PLEASE RETURN TO
LOS ANGELES COUNTY ENGINEER
403 LOS ANGELES COUNTY ENGINEERING BLDG.

NOTE: ANY ADDITIONS OR CHANGES ON THIS SHEET MUST BE MADE OR CIRCLED IN RED INK, WITH DATE AND NAME OF PERSON MAKING CHANGE

Do not extend notes this side of this line.

STATION	B.S.	H.I.	F.S.	ELEV.		
T.P.				3352.23		
	12.13	3364.36			3364.68	
SET T.B.M.			0.00	3364.36	BOUQUET CYN. RD. 2.5 MILES S'LY. OF ELIZABETH LAKE RD. A LARGE BOAT SPIKE IN POWER POLE Nº 568269E S'LY. SIDE OF ROAD.	
	11.44	3375.80				
T.P.			0.21	3375.59		
	12.34	3387.93				
T.P.			0.14	3387.79		
	12.07	3399.86				
T.P.			0.04	3399.82		
	11.47	3411.29				
T.P.			0.59	3410.70		
	10.66	3421.36				
T.P.			0.37	3420.99		
	10.83	3431.82				
T.P.			0.17	3431.65		
	11.06	3442.71				
T.P.			0.64	3442.07		
	11.78	3453.85				
T.P.			0.31	3453.54		
	11.32	3464.86				
T.P.			0.35	3464.51		

F.B. 3400 PG. 176

Job No. 007416 Division No. ____ Notes Red ____ Plotted ____ Profile ____

Survey of ELIZABETH LAKE RD. Date ____ Date ____ No. ____ X-Sec. ____

Survey by FULTON Notes J.F. 3-14-67 Notes Chkd. ____ Checked ____ No. ____

Indexed [illegible] Date ____ Date ____ Date ____ No. ____

76-L298 CE 307 3-61

PLEASE RETURN TO
LOS ANGELES COUNTY ENGINEER
403 LOS ANGELES COUNTY ENGINEERING BLDG.

NOTE: ANY ADDITIONS OR CHANGES ON THIS SHEET MUST BE MADE OR CIRCLED IN RED INK, WITH DATE AND NAME OF PERSON MAKING CHANGE.

Do not extend notes this side of this line.

STATION	B.S.	H.I.	F.S.	ELEV.		
T.P.				3464.51		
	12.14	3476.65				
T.P.			0.65	3476.00		
	11.24	3487.24				
T.P.			0.34	3486.90		
	11.84	3498.74				
T.P.			0.17	3498.57		
	11.86	3510.43				
T.P.			0.17	3510.26		
	6.60	3516.86				
SET T.B.M.			2.11	3514.75	3515.06 BOUQUET CYN RD. 3.0 MILES S'LY OF ELIZABETH LAKE RD. A LARGE BOAT SPIKE IN 12" WOODEN GATE POST, 12' S.W. OF FENCE LINE N'LY SIDE OF ROAD.	
	11.62	3526.37				
T.P.			0.13	3526.24		
	12.15	3538.39				
T.P.			0.35	3538.04		
	12.35	3550.39				
T.P.			0.16	3550.23		
	11.65	3561.88				
T.P.			0.05	3561.83		
	12.00	3573.83				
T.P.			0.34	3573.49		

Profile Notes Red ____ Plotted ____ Job No. 0024.16 Division No. ____
No. ____ Date ____ Date ____ Survey of ELIZABETH LAKE RD.
X-Sec. Notes Chkd. ____ Checked ____ Survey by FULTON Notes JF Date 3-14-67
No. ____ Date ____ Date ____ Map No. ____ Indexed C.J. GALLI Date ____

F.B. 3400 Pg. 177

76-L298 CE 307 3-61

PLEASE RETURN TO
LOS ANGELES COUNTY ENGINEER
403 LOS ANGELES COUNTY ENGINEERING BLDG.

NOTE: ANY ADDITIONS OR CHANGES ON THIS SHEET MUST BE MADE OR CIRCLED IN RED INK, WITH DATE AND NAME OF PERSON MAKING CHANGE

Do not extend notes this side of this line.

STATION	B. S.	H. I.	F. S.	ELEV.		
T. P.				3573.49		
	11.63	3585.12				
T. P.			0.51	3584.61		
	12.04	3596.65				
T. P.			0.36	3596.29		
	11.84	3608.13				
T. P.			2.31	3605.82		
	13.06	3618.88			3619.17	
FD. SEC. COR.			0.00	3618.88 9.22	A 2½" COUNTY SURVEYORS MON. CAP STAMPED" 19·24 25 30 SET IN 6" CONC. POST	T.6N. R.13&14W" FLUSH ESB 438-1
	0.66	3619.54				
T.P.			11.66	3607.88		
	4.19	3612.07			3609.19	
FD. T.B.M.			3.17	3608.90 9.24	BOUQUET CYN RD. 3.3 MILES S'LY OF ELIZABETH LAKE RD. TOP OF SUMMIT (LINCOLN CREST) A 2" I.P. UP 4" IN CONC. ISLAND N'LY. SIDE ROAD	
	2.19	3611.09				
T.P.			11.88	3599.21		
	1.04	3600.25				
T.P.			11.82	3588.43		
	0.91	3589.34				
T.P.			12.25	3577.09		
	0.24	3577.33				
T.P.			12.26	3565.07		

F.B. 3400 Pg. 178

Job No. 0074.16 Division No. 11 Notes Red ____ Plotted ____ Profile ____

Survey of ELIZABETH LAKE RD. Date ____ Date ____ No. ____

Survey by FULTON Notes JF 3-15-67 Notes Chkd. ____ Checked ____ X-Sec. ____

Indexed C. J. GALL Date ____ Date ____ Date ____ No. ____

76-L298 CE 307 3-61

PLEASE RETURN TO
LOS ANGELES COUNTY ENGINEER
403 LOS ANGELES COUNTY ENGINEERING BLDG.

NOTE: ANY ADDITIONS OR CHANGES ON THIS SHEET MUST BE MADE OR CIRCLED IN RED INK. WITH DATE AND NAME OF PERSON MAKING CHANGE.

Do not extend notes this side of this line.

STATION	B.S.	H.I.	F.S.	ELEV.		
T.P.				3565.07		
	0.93	3566.00				
T.P.			12.08	3553.92		
	0.66	3554.58				
T.P.			12.10	3542.48		
	0.74	3543.22				
T.P.			12.22	3531.00		
	0.87	3531.87				
FD. B.M. K-8			6.16	3525.71 6.05	3525.99 P.B.M. K-8 1965 1928 FINAL ELEV 3525.922 86 SAUGUS 22.1 MILES NORTH AND EAST OF, OR 3.5 MILES SOUTH OF ELIZABETH LAKE RD ON BOUQUET CYN RD, 0.3 MI. SOUTH OF SUMMIT (LINCOLN CREST) 300 FEET WEST OF LARGE HOUSE, 73.5 FEET EAST OF CENTER OF ROAD, 54.5 FEET EAST OF P.P. Nº 1186814 E. A 4" BRONZE CAP U.S.G.S.- LOS ANGELES COUNTY STAMPED "K-8, 1929" AND SET IN 6"x6" CONC POST UP 6". SHT. 16	

Profile No. X-Sec. No. Notes Red Date Notes Chkd. Date Plotted Date Checked Date Job No. 007416 Survey of Elizabeth Lake Rd Survey by FULTON Notes N.E.W. Date 15-Feb-67 Map No. Indexed C. J. GALLI Date

F.B. 3400 Pg. 179

F.B. 3400 Pg. 180

Job No. Division No. Notes Red Plotted Profile

Survey of Date Date No.

Survey by Notes Notes Chkd. Checked X-Sec.

Indexed E. J. GALL Date Date Date No.

STATION	B.S.	H.I.	F.S.	ELEV.	

76-L298 CE 307 3-61

PLEASE RETURN TO

LOS ANGELES COUNTY ENGINEER

403 Los Angeles County Engineering Bldg.

NOTE: ANY ADDITIONS OR CHANGES ON THIS SHEET MUST BE MADE OR CIRCLED IN RED INK, WITH DATE AND NAME OF PERSON MAKING CHANGE

Do not extend notes this side of this line.

F.B. 3400 Pg. 181

Profile No. _____ Notes Red _____ Plotted _____ Job No. _____ Division No. _____
Date _____ Date _____ Survey of _____
X-Sec. No. _____ Notes Chkd. _____ Checked _____ Survey by _____ Notes _____ Date _____
Date _____ Date _____ Map No. _____ Indexed C. J. GALLI Date _____

BENCH LEVELS

FROM: B.M. 111-20

TO: 1/4 SEC. COR. 7-12 T 6 N R 13, 14 W.

(FOR PHOTO CONTROL)

ELIZABETH LAKE RD.

0074.16

STATION	B.S.	H.I.	F.S.	ELEV.

FULTON
ANDERSON
WACKER
NEVAREZ

NOTE: ANY ADDITIONS OR CHANGES ON THIS SHEET MUST BE MADE OR CIRCLED IN RED INK, WITH DATE AND NAME OF PERSON MAKING CHANGE.

PLEASE RETURN TO:
LOS ANGELES COUNTY ENGINEER
403 Los Angeles County Engineering Bldg.

Do not extend notes this side of this line.

76-L29B CE 307 3-61

76-L298 CE 307 3-61

PLEASE RETURN TO
LOS ANGELES COUNTY ENGINEER
403 LOS ANGELES COUNTY ENGINEERING BLDG.

NOTE: ANY ADDITIONS OR CHANGES ON THIS SHEET MUST BE MADE OR CIRCLED IN RED INK, WITH DATE AND NAME OF PERSON MAKING CHANGE

Do not extend notes this side of this line.

F.B. 3400 Pg. 182 | Job No. 0274.6 | Division No. | Notes Red | Plotted | Profile
Survey of ELIZABETH LAKE RD. | Date | Date | No.
Survey by FULTON | Notes J.F. 3-16-67 | Notes Chkd. | Checked | X-Sec.
Indexed | Date | Date | Date | No.

STATION	B.S.	H.I.	F.S.	ELEV.		3202.015
FD. B.M. 111-20				3201.67	B.M. 111-20 1965 ADJ ELEV. 3201.669	
					ELIZABETH LAKE RD, ABOUT 1.1 MILES WEST OF 90TH ST. W., ABOUT 0.1 MI. WEST OF CULVERT	
	1.07	3202.74			Nº 9.01, 31.0' N. OF CENTER OF RD. AND 2.5' N.E. OF L.A. CO. F.D. POLE Nº 111-522. A CO. ENGR. BRASS	
T.P.			12.25	3190.49	CAP MARKED "111-20. RE. 5869, 1959" UP 6" PER F.B. 2437-32	
	0.63	3191.12				
					3181.99	
FD. 1/4 SEC. COR.			9.48	3181.64	A 2½" COUNTY SURVEYORS MONUMENT CAP STAMPED "1/4 SEC. COR 7 1/2 T.6N. R.13W. R.14W." AND SET IN 6" CONC POST FLUSH	
	9.41	3191.05				NO REFR.
T.P.			0.93	3190.12		
	12.34	3202.46				
FD. B.M. 111-20			0.80	3201.66	SEE ABOVE	

F.B. 3400 Pg. 183

Profile No. ____ Notes Red ____ Plotted ____ Job No. ____ Division No. ____
Date ____ Date ____ Survey of ____
X-Sec. No. ____ Notes Chkd. ____ Checked ____ Survey by ____ Notes ____ Date ____
Date ____ Date ____ Map No. ____ Indexed C.J. GALLY Date ____

BENCH LEVELS

FROM: B.M. 111-22

TO : 1/4 SEC. COR 11-12 T.6N. R.14W.

(FOR PHOTO CONTROL)

ELIZABETH LAKE RD.

0074.16

STATION	B.S.	H.I.	F.S.	ELEV.
		FULTON ANDERSON WACKER NEVAREZ		

NOTE: ANY ADDITIONS OR CHANGES ON THIS SHEET MUST BE MADE OR CIRCLED IN RED INK, WITH DATE AND NAME OF PERSON MAKING CHANGE.

Do not extend notes this side of this line.

PLEASE RETURN TO
LOS ANGELES COUNTY ENGINEER
403 Los Angeles County Engineering Bldg.

76-L298 CE 307 3-61

76-L298 CE 307 3-61

PLEASE RETURN TO
LOS ANGELES COUNTY ENGINEER
403 Los Angeles County Engineering Bldg.

NOTE: ANY ADDITIONS OR CHANGES ON THIS SHEET MUST BE MADE OR CIRCLED IN RED INK. WITH DATE AND NAME OF PERSON MAKING CHANGE

Do not extend notes this side of this line.

F.B. 3400 Pg. 184 Job No. 0074.16 Division No. Notes Red Date Plotted Date No. Profile
Survey of ELIZABETH LAKE RD Date No. X-Sec.
Survey by FULTON Notes J.F. 3-16-67 Notes Chkd. Checked
Indexed Date Date No.

690

STATION	B.S.	H.I.	F.S.	ELEV.	
FD. B.M. 111-22				3275.69	B.M. 111-22 1965 ADJ ELEV. 3275.346 ELIZABETH LAKE RD, ABOUT 2.1 MI. W. OF 90TH ST. W. ABOUT 132 FT. E. OF GUY POLE № 1021956E 23.5 FT. N OF CENTER OF RD. A CO. ENGR. BRASS CAP MON MARKED "B.M. 111-22 RE 5869' 1960" UP 6" F.B. 2437-34
	11.10	3286.45			
T.P.			0.40	3286.05	
	11.68	3297.73			
T.P.			0.12	3297.61	
	11.94	3309.55			
T.P.			0.23	3309.32	
	11.66	3320.98			
T.P.			0.38	3320.60	
	10.18	3330.78			
FD. 1/4 SEC. COR.			0.71	3330.07	A 2½" BRASS COUNTY SURVEYORS MONUMENT CAP STAMPED "1/4 SEC COR 11·12 T6N R.14W." SET IN 6" CONC. POST FLUSH WITH GROUND

CHECK BY TRIG. ELEV.

F.B. 3400 Pg. 183

Profile No. Notes Red Date Plotted Date Job No. Division No.
Survey of
X-Sec. No. Notes Chkd Date Checked Date Survey by Notes C. J. GALLI Date
Map No. Indexed Date

BENCH LEVELS

FROM: B.M. 111-24

TO:	CLOS. COR.	2·10·11	T 6 N.	R. 14 W.
TO:	SEC. COR.	3·2·10	T. 6 N.	R. 14 W.
TO:	1/4 SEC. COR.	3·10	T. 6. N.	R. 14 W.
TO:	CLOS. COR.	3·9·10	T. 6 N.	R. 14 W.
TO:	SEC. COR.	3·9	T. 6 N.	R. 14 W.
TO:	1/4 SEC. COR.	4·3	T. 6. N.	R. 14 W.

TO: B.M. 111-27

ELIZABETH LAKE RD.
J.N. 0074.16

(FOR PHOTO CONTROL)

STATION	B.S.	H.I.	F.S.	ELEV.

PARTY

R. ANDERSON
M. WACKER
R. NEVAREZ

ZEIS LEVEL No. 26271
& PHILE. RODS

NOTE: ANY ADDITIONS OR CHANGES ON THIS SHEET MUST BE MADE OR CIRCLED IN RED INK. WITH DATE AND NAME OF PERSON MAKING CHANGE.

PLEASE RETURN TO
LOS ANGELES COUNTY ENGINEER
403 LOS ANGELES COUNTY ENGINEERING BLDG.

Do not extend notes this side of this line.

76-1298 CE 307 3-61

76-L298 CE 307 3-61

PLEASE RETURN TO
LOS ANGELES COUNTY ENGINEER
403 Los Angeles County Engineering Bldg.

NOTE: ANY ADDITIONS OR CHANGES ON THIS SHEET MUST BE MADE OR CIRCLED IN RED INK, WITH DATE AND NAME OF PERSON MAKING CHANGE

Do not extend notes this side of this line.

F.B. 3400 Pg. 186 Job No. 20744 Division No. Notes Red Plotted Profile
Survey of Elizabeth Lake Rd. Date No. X-Sec.
Survey by R. Anderson Notes R. D. Anderson 3-21-67 Notes Chkd. Checked No.
Indexed E. J. Gall Date Date Date

STATION	B. S.	H. I.	F. S.	ELEV.		
						3374.164
Fd. B.M. 111-24				3373.81	Fd. B.M. 111-24 1965 Elizabeth Lake Rd., about 3.1 mi. westerly of 90th St. W. near the intersection of a dirt road to the south, 87.4 ft. southeasterly of P.P. #767645 E, about 83 ft. southerly of the center of Elizabeth Lake Rd., 14.2 ft. east of the center of the dirt road to the south and 3.2 ft. west of P.P. #596 050 H A County Engr. brass cap mon., marked "B.M. 111-24, R.E. 5869, 1960," up 6" F.B. 2437-36	Adj. Elev. = ~~3373.814~~
	12.14	3385.95		3379.20		
Fd. C. Cor.			7.10	~~3378.85~~ 3378.81		
	12.31	3391.16				
T.P.			0.75	3390.41		
	11.88	3402.29			A 2½" brass County Surveyors Monument Cap stamped "C.C. 2·10·11 T. 6 N. R. 14 W." set in 6" conc. post up 6" C.S.B. 1350	
T.P.			0.97	3401.42		
	2.56	3403.98				
Fd. Sec. Cor.			7.12	~~3396.57~~ 3396.91	A 2½" brass County Surveyors Monument Cap stamped "S.C. 3·2·10 T. 6 N. R. 14 W." set in 6" conc. post up 4" C.S.B. 1350	
	11.20	3407.76				
T.P.			0.80	3406.96		
	11.50	3418.46				
T.P.			0.31	3418.15		
	12.20	3430.35				
T.P.			0.70	3429.65		
	11.82	3441.47				
T.P.			0.39	3441.08		
	12.31	3453.39				
T.P.			0.17	3453.22		
	12.26	3465.48				

76-L298 CE 307 3-61

PLEASE RETURN TO
LOS ANGELES COUNTY ENGINEER
403 LOS ANGELES COUNTY ENGINEERING BLDG.

NOTE: ANY ADDITIONS OR CHANGES ON THIS SHEET MUST BE MADE OR CIRCLED IN RED INK, WITH DATE AND NAME OF PERSON MAKING CHANGE.

Do not extend notes this side of this line.

STATION	B. S.	H. I.	F. S.	ELEV.
		3465.48		
T.P.			0.00	3465.48
	12.07	3477.55		
T.P.			0.24	3477.31
	8.73	3486.04		
T.P.			5.63	3480.41
	10.18	3490.59		
T.P.			0.98	3489.61
	12.30	3501.91		
T.P.			0.13	3501.78
	12.31	3514.09		
T.P.			0.71	3513.38
	11.56	3524.94		
T.P.			0.25	3524.69
	12.09	3536.78		
T.P.			0.21	3536.57
	12.05	3548.62		
T.P.			0.15	3548.47
	11.97	3560.44		
T.P.			0.15	3560.29
	11.78	3572.07		

Profile Notes Red____ Plotted____ Job No. 0271.16 Division No.____
No.____ Date____ Date____ Survey of ELIZABETH LAKE Rd.
X-Sec.____ Notes Ckd.____ Checked____ Survey by R. Anderson Notes R.D.A. Date 3-21-67
No.____ Date____ Date____ Map No.____ Indexed C.J. GALLI Date____

F.B. 3400 Pg. 187

F.B. 3400 Pg. 188 Job No. 0074.1 Division No. Notes Red Plotted Profile

Survey of ELIZABETH LAKE RD. Date No. X-Sec.

Survey by R. ANDERSON Notes R.D. ANDERSON 3-21-67 Notes Chkd. Checked No.

Indexed C.L. GELL Date Date Date

76-L298 CE 307 3-61

PLEASE RETURN TO
LOS ANGELES COUNTY ENGINEER
403 LOS ANGELES COUNTY ENGINEERING BLDG.

NOTE: ANY ADDITIONS OR CHANGES ON THIS SHEET MUST BE MADE OR CIRCLED IN RED INK, WITH DATE AND NAME OF PERSON MAKING CHANGE

Do not extend notes this side of this line.

STATION	B.S.	H.I.	F.S.	ELEV.		
		3572.07				
T.P.			0.10	3571.97		
	12.15	3584.12				
T.P.			0.17	3583.95		
	12.06	3596.01				
T.P.			0.52	3595.49		
	8.21	3603.70				
Fd. 1/4 SEC. COR.			6.60	3597.10	A 2 1/2" BRASS COUNTY SURVEYORS MONUMENT CAP STAMPED "1/4 SEC. SET IN 6" CONC. POST C 3B	COR. 3.10 T. 6 N. R. 14 W. UP 6" 1350 R. 3 10
	6.73	3603.83				
T.P.			11.91	3591.92		
	5.35	3597.27				
T.P.			0.00	3597.27		
	0.20	3597.47				
T.P.			10.00	3587.47		
	0.27	3587.74				
T.P.			12.22	3575.52		
	0.54	3576.06				
T.P.			11.96	3564.10		
	0.08	3564.18				
Fd. C. COR.			6.30	3538.28 3557.88	A 2 1/2" BRASS COUNTY SURVEYORS MONUMENT CAP STAMPED "C.C. 3.9.10 T. 6 N. R. 14 W. SET IN 6" CONC. POST C 3B 1350	UP 4"
	12.24	3570.12				

76-L298 CE 307 3-61

PLEASE RETURN TO
LOS ANGELES COUNTY ENGINEER
403 LOS ANGELES COUNTY ENGINEERING BLDG.

NOTE: ANY ADDITIONS OR CHANGES ON THIS SHEET MUST BE MADE OR CIRCLED IN RED INK, WITH DATE AND NAME OF PERSON MAKING CHANGE.

Do not extend notes this side of this line.

STATION	B.S.	H.I.	F.S.	ELEV.		
		3570.12				
T.P.			0.69	3569.43		
	12.35	3581.78				
T.P.			0.25	3581.53		
	12.07	3593.60				
T.P.			0.12	3593.48		
	11.50	3604.98				
T.P.			0.05	3604.93		
	11.90	3616.83				
T.P.			0.30	3616.53		
	11.71	3628.24				
FD. SEC. COR.			6.31	3622 ~~21~~ 34 ~~28~~ ~~93~~	A 2 1/2" BRASS COUNTY SURVEYORS MONUMENT - CAP STAMPED " S.C. 3·9 T. 6 N. R. 14 W. " SET IN 6" CONC. POST UP 8" CSB 1350	
	10.68	3632.61				
FD. C. COR.			2.87	3630 ~~29~~ 15 ~~74~~	A 2 1/2" BRASS COUNTY SURVEYORS MONUMENT - CAP STAMPED " C.C. 4·9·3 T. 6 N. R. 14 W. " SET IN 6" CONC. POST UP 10" CSB 1350	
	0.25	3629.99				
T.P.			11.28	3618.71		
	0.11	3618.82				
T.P.			11.65	3607.17		
	0.35	3607.52				
T.P.			12.14	3595.38		
	0.73	3596.11				

Profile No. ____ Notes Red ____ Plotted ____ Job No. 0074116 Division No. ____
X-Sec. No. ____ Date ____ Date ____ Survey of ELIZABETH LAKE RD.
Notes Chkd. ____ Checked ____ Survey by R. ANDERSON Notes R.D.A. Date 3-21-67
Date ____ Date ____ Map No. ____ Indexed C.J. GALL Date ____

F.B. 3400 PG. 189

76-L298 CE 307 3-61

PLEASE RETURN TO
LOS ANGELES COUNTY ENGINEER
403 LOS ANGELES COUNTY ENGINEERING BLDG.

NOTE: ANY ADDITIONS OR CHANGES ON THIS SHEET MUST BE MADE OR CIRCLED IN RED INK, WITH DATE AND NAME OF PERSON MAKING CHANGE

Do not extend notes this side of this line.

STATION	B.S.	H.I.	F.S.	ELEV.		
		3596.11				
T.P.			12.19	3583.92		
	0.44	3584.36				
T.P.			12.34	3572.02		
	0.15	3572.17				
T.P.			6.68	3565.49		
	2.23	3567.72				
T.P.			2.10	3565.62		
	0.22	3565.84				
T.P.			12.00	3553.84		
	0.13	3553.97				
FD. 1/4 SEC. COR.			11.92	3542.~~05~~ 47	A 2 1/2" BRASS COUNTY SURVEYORS MONUMENT CAP STAMPED " 1/4 SEC. COR. 4·3 T. 6 N. R. 14 W." SET IN 6" CONC. POST UP 2" CSB -1350-	
	0.05	3542.10				
T.P.			12.36	3529.74		
	0.42	3530.16				
T.P.			11.34	3518.82		
	0.10	3518.92				
T.P.			12.20	3506.72		
	0.54	3507.26				
T.P.			11.91	3495.35		
	0.75	3496.10				

F.B. 3400 PG. 190

Job No. 0074.16 Division No. ____ Notes Red ____ Plotted ____ Profile ____

Survey of ELIZABETH LAKE RD. Date ____ Date ____ No. ____ X-Sec. ____

Survey by R. ANDERSON Notes R. D. ANDERSON 3-21-67 Notes Chkd. ____ Checked ____ No. ____

Indexed E. J. GALLI Date ____ Date ____ Date ____

76-L298 CE 307 3-61

PLEASE RETURN TO
LOS ANGELES COUNTY ENGINEER
403 LOS ANGELES COUNTY ENGINEERING BLDG.

NOTE: ANY ADDITIONS OR CHANGES ON THIS SHEET MUST BE MADE OR CIRCLED IN RED INK, WITH DATE AND NAME OF PERSON MAKING CHANGE.

Do not extend notes this side of this line.

STATION	B. S.	H. I.	F. S.	ELEV.		
		3496.10				
T.P.			11.84	3484.26		
	0.13	3484.39				
T.P.			11.59	3472.80		
	0.39	3473.19				
T.P.			12.23	3460.96		
	0.24	3461.22				
FD. B.M. — 111-27			11.05	3450.17	B.M. 111-27 1965 ELIZABETH LAKE RD., ABOUT 0.9 MI. EAST OF SAN FRAN. -CISQUITO CN. RD. AND WEST OF A DIRT ROAD TO THE SOUTH, 37.0 FT. EAST OF THE SOUTH END OF PIPE CULVERT No. 12.71, 23.5 FT. SOUTH OF THE CENTER OF ELIZABETH LAKE RD. AND 9.5 FT. NORTH OF P.P. #767422E A CO. ENGR. BRASS COP MON., MARKED "B.M. 111-27 R.E 5869, 1960 UP 6"	ADJ. ELEV. = 3450.258 598 F.B. 2437 - 39

Profile Notes Rod Plotted Job No. 00M16 Division No.
No. Date Date Survey of ELIZABETH LAKE RD.
X-Sec. Notes Chkd. Checked Survey by R. ANDERSON Notes R.D.A. Date 3-21-67
No. Date Date Map No. Indexed C.J. GALLI Date

F.B. 3400 Pg. 191

F.B. 3400 Pg. 192

Job No. Division No. Notes Red Plotted Profile

Survey of Date Date No.

Survey by Notes Notes Chkd. Checked X-Sec.

Indexed W. J. GALLI Date Date Date No.

STATION	B.S.	H.I.	F.S.	ELEV.	

76-L258 CE 307 3-61

PLEASE RETURN TO

LOS ANGELES COUNTY ENGINEER

403 Los Angeles County Engineering Bldg.

Do not extend notes this side of this line.

NOTE: ANY ADDITIONS OR CHANGES ON THIS SHEET MUST BE MADE OR CIRCLED IN RED INK, WITH DATE AND NAME OF PERSON MAKING CHANGE

Profile No. ____ X-Sec. No. ____
Notes Red ____ Date ____ Notes Chkd. ____ Date ____
Plotted ____ Date ____ Checked ____ Date ____
Job No. ____ Division No. ____
Survey of ____
Survey by ____ Notes ____ Date ____
Map No. ____ Indexed C. J. GALLI Date ____

BENCH LEVELS

FROM: B.M. 111-27

TO: 1/4 SEC. COR. 33-4 T. 7 & 6 N. R. 14 W.

& RETURN

(FOR PHOTO CONTROL)

ELIZABETH LAKE RD.

J.N. 0074.16

STATION	B.S.	H.I.	F.S.	ELEV.

PARTY—
R. ANDERSON
M. WACKER
R. NEVAREZ

NOTE: ANY ADDITIONS OR CHANGES ON THIS SHEET MUST BE MADE OR CIRCLED IN RED INK, WITH DATE AND NAME OF PERSON MAKING CHANGE.

Do not extend notes this side of this line.

PLEASE RETURN TO
LOS ANGELES COUNTY ENGINEER
403 Los Angeles County Engineering Bldg.

76-L298 CE 307 3-61

76-L298 CE 307 3-61

PLEASE RETURN TO
LOS ANGELES COUNTY ENGINEER
403 LOS ANGELES COUNTY ENGINEERING BLDG.

NOTE: ANY ADDITIONS OR CHANGES ON THIS SHEET MUST BE MADE OR CIRCLED IN RED INK, WITH DATE AND NAME OF PERSON MAKING CHANGE

Do not extend notes this side of this line.

STATION	B.S.	H.I.	F.S.	ELEV.		
B.M. 111-27				3450.26	B.M. 111-27 1965 ELIZABETH LAKE RD., ABOUT 0.9 MI. EAST OF SAN FRANCISQUITO CN. RD. AND WEST OF DIRT ROAD TO THE SOUTH 37.0 FT. EAST OF THE SOUTH END OF PIPE CULVERT No. 12.71 23.5 FT. SOUTH OF THE CENTER OF ELIZABETH LAKE RD., AND 9.5 FT. NORTH OF P.P. # 767422 E. A COUNTY ENGR. BRASS CAP MON., MARKED "B.M. 111-27 R.E. 5869, 1960" UP 6" F.B. 2437-39	ADJ. ELEV. = 3450.~~258~~ 592
	11.42	3461.68				
T.P.			4.80	3456.88		
	8.92	3465.80				
PVT. OVER MON.			2.66	3463.~~14~~ 48	A 2½" BRASS COUNTY SURVEYORS MONUMENT CAP STAMPED "1/4 SEC. COR. 33·4 T. 7 & 6 N. R. 14 W." SET IN 6" CONC. POST DN. 36" E.S.B. 1350	
FD. 1/4 SEC. COR.			5.67	3460.~~13~~ 47		
	5.80	3465.93				
T.P.			9.05	3456.88		
	4.22	3461.10				
B.M. 111-27			10.89	3450.21	B.M. 111-27 1965 SEE ABOVE FOR DESCRIPTION —	ADJ. ELEV. = 3450.~~258~~ 592

F.B. 3400 PG. 194

Job No. 0074.16 Division No. ____ Notes Red ____ Plotted ____ Profile ____

Survey of ELIZABETH LAKE RD. Date ____ Date ____ No. ____ X-Sec. ____

Survey by R. ANDERSON Notes R.D. ANDERSON 3-22-67 Notes Chkd. ____ Checked ____ Date ____ No. ____

Indexed C.J. GALLI Date ____ Date ____

F.B. 3400 Pg. 195

Profile No. ____ X-Sec. No. ____
Notes Red ____ Date ____ Notes Chkd. ____ Date ____
Plotted ____ Date ____ Checked ____ Date ____
Job No. ____ Survey of ____ Survey by ____ Map No. ____
Division No. ____ Notes ____ Date ____ Indexed C. J. GALLI Date ____

BENCH LEVELS

FROM: B.M. 111-25

TO: 1/4 SEC. COR. 3-2 T. 6 N. R. 14 W.

TO: B.M. 111-24

(FOR PHOTO CONTROL)

ELIZABETH LAKE RD.

J.N. 0079.16.

PARTY-
R. ANDERSON
M. WACKER
R. NEVAREZ

STATION	B.S.	H.I.	F.S.	ELEV.

NOTE: ANY ADDITIONS OR CHANGES ON THIS SHEET MUST BE MADE OR CIRCLED IN RED INK, WITH DATE AND NAME OF PERSON MAKING CHANGE.

Do not extend notes this side of this line.

PLEASE RETURN TO
LOS ANGELES COUNTY ENGINEER
403 LOS ANGELES COUNTY ENGINEERING BLDG.

76-L 296 CE 307 3-61

76-L298 CE 307 3-61

PLEASE RETURN TO
LOS ANGELES COUNTY ENGINEER
403 LOS ANGELES COUNTY ENGINEERING BLDG.

NOTE: ANY ADDITIONS OR CHANGES ON THIS SHEET MUST BE MADE OR CIRCLED IN RED INK, WITH DATE AND NAME OF PERSON MAKING CHANGE

Do not extend notes this side of this line.

F.B. 3400 Pg. 196 Job No. 00744 Division No. Notes Red Plotted Profile
Survey of ELIZABETH LAKE RD. Date No. X-Sec.
Survey by R. ANDERSON Notes R. ANDERSON 3/23/67 Notes Chkd. Checked
Indexed C.J. CALL Date Date No.

STATION	B.S.	H.I.	F.S.	ELEV.		
				3,18		3423.182
B.M. 111-25				3428.95	B.M. 111-25 1965 ELIZABETH LAKE RD. ABOUT 3.7 MI. WEST OF 90TH. ST. W., ABOUT 0.15 MI. WEST OF CULVERT No. 11.42, 38° NORTH OF THE CENTER OF RD. AND 2.5 FT. SOUTH OF L.A. CO. FIRE DEPT. TEL. POLE # 111-621 A COUNTY ENGR. BRASS CAP MON. MARKED "B.M. 111-25 R.E. 5869, 1960" UP 6"	ADJ. ELEV. = ~~3422.849~~ F.B. 2437-37
	11.98	3434 83				
T.P.			0.14	3434.69		
	11.64	3446.33				
T.P.			0.05	3446.28		
	11.62	3457.90				
T.P.			0.70	3457.20		
	5.15	3462 35				
T.P.			11.64	3450.71		
	0.69	3451.40				
T.P.			10.88	3440.52		
	2.28	3442.80			3435.30	
E 1/4 SEC. COR.			7.82	3434.78	A 2 1/2" BRASS COUNTY SURVEYORS MON. CAP STAMPED "1/4 SEC. COR. 3.2 T.6 N. R.14 W." SET IN 6" CONC. POST NOTE: MARKER FIRE 1.5 N.E'LY OF MON. FLUSH C.S.S. 1073	
	0.81	3435.79				
T.P.			12.16	3423.63		
	0.69	3424.32				
T.P.			11.64	3412.68		
	1.35	3414.03				
T.P.			12.16	3401.87		
	0.17	3402.04				
T.P.			12.10	3389.94		

76-L298 CE 307 3-61

PLEASE RETURN TO
LOS ANGELES COUNTY ENGINEER
403 LOS ANGELES COUNTY ENGINEERING BLDG.

NOTE: ANY ADDITIONS OR CHANGES ON THIS SHEET MUST BE MADE OR CIRCLED IN RED INK, WITH DATE AND NAME OF PERSON MAKING CHANGE.

Do not extend notes this side of this line.

STATION	B.S.	H.I.	F.S.	ELEV.		
				3389.94		
	0.25	3390.19				
T.P.			11.79	3378.40		
	0.94	3379.34				3374.164
B.M. 111-24			5.50	3373.84 4.16	BM. 111-24 1965 Adj Elev: 3373.814 Elizabeth Lake Rd., about 3.1 miles Wly. of 90th St. West near the intersection of a dirt Rd. to the So., 87.4 Ft. Sly. of P.P. #767645 E, about 83 Ft Sly. of the ctr of Elizabeth Lake Rd., 14 Ft East of the ℄ of the dirt road to the south & 3 Ft West of P.P. #596050 N. A County Engineer Brass Cap monument, marked B.M. 111-24, R.E. 5869, 1960, Projecting about 6 inches above the ground. Per F.B. 2437-36	

Profile No. ____ Notes Red. ____ Plotted ____ Job No. 0074.16 Division No. ____
X-Sec. No. ____ Date ____ Date ____ Survey of ELIZABETH LAKE RD.
Notes Chkd. ____ Checked ____ Survey by R. ANDERSON Notes R.D.A. Date 3/23/67
Date ____ Date ____ Map No. ____ Indexed C. J. GALLI Date ____

F.B. 3400 Pg. 197

F.B. 3400 PG. 198

Job No. Division No. Notes Red Plotted Profile

Survey of Date Date No.

Survey by Notes Notes Chkd. Checked X-Sec.

Indexed Date Date Date No.

STATION	B.S.	H.I.	F.S.	ELEV.	

76-L256 CE 307 3-61

PLEASE RETURN TO

LOS ANGELES COUNTY ENGINEER

403 Los Angeles County Engineering Bldg.

Do not extend notes this side of this line.

NOTE: ANY ADDITIONS OR CHANGES ON THIS SHEET MUST BE MADE OR CIRCLED IN RED INK, WITH DATE AND NAME OF PERSON MAKING CHANGE

F.B. 3400 Pg. 199

Profile No. ____ Notes Red ____ Plotted ____ Job No. ____ Division No. ____
Date ____ Date ____ Survey of ____
X-Sec. No. ____ Notes Chkd. ____ Checked ____ Survey by ____ Notes C. J. GALLI Date ____
Date ____ Date ____ Map No. ____ Indexed ____ Date ____

BENCH LEVELS

FROM: B.M. 111-29

TO: SEC. COR. 32-33-5-4 T. 7 & 6 N. R. 14 W.

& RETURN.

(FOR PHOTO CONTROL)

ELIZABETH LAKE RD.

J.N. 0074.16

STATION	B.S.	H.I.	F.S.	ELEV.

PARTY —
R. ANDERSON
M. WACKER
R. NEVAREZ

NOTE: ANY ADDITIONS OR CHANGES ON THIS SHEET MUST BE MADE OR CIRCLED IN RED INK, WITH DATE AND NAME OF PERSON MAKING CHANGE.

Do not extend notes this side of this line.

PLEASE RETURN TO
LOS ANGELES COUNTY ENGINEER
403 LOS ANGELES COUNTY ENGINEERING BLDG.

76-L.298 CE 307 3-61

76-L298 CE 307 3-61

PLEASE RETURN TO
LOS ANGELES COUNTY ENGINEER
403 LOS ANGELES COUNTY ENGINEERING BLDG.

NOTE: ANY ADDITIONS OR CHANGES ON THIS SHEET MUST BE MADE OR CIRCLED IN RED INK, WITH DATE AND NAME OF PERSON MAKING CHANGE

Do not extend notes this side of this line.

STATION	B. S.	H. I.	F. S.	ELEV.		
B.M. 111-29				3401.~~39~~ 73	B.M. 111-29 1965 Adj. Elev. 3401.~~394~~ 734 Elizabeth Lake Rd. & San Francisquito Cyn. Rd., at the so-Ely Cor, 122 Ft. so-Ely. of the ℄ intersection of the Roads, 43 Ft so.-Wly. of the ctr of Elizabeth Lake Rd. & near the wly. end of a 4 Ft board Fn. A U.S.G.S. bronze disk, stamped "3403 LA RESET SEPT. 1939," set in the top of an iron pipe. Per. F.B. 2437-41	
	12.09	3413.48				
T.P.			0.39	3413.09		
	10.73	3423.82				
T.P.			0.13	3423.69		
	11.29	3434.98				
T.P.			0.47	3434.51		
	11.88	3446.39				
T.P.			0.41	3445.98		
	11.87	3457.85				
T.P.			0.21	3457.64		
	11.94	3469.58				
T.P.			0.19	3469.39		
	11.94	3481.33				
T.P.			0.13	3481.20		
	11.93	3493.13				
T.P.			0.42	3492.71		
	11.97	3504.68				
T.P.			0.47	3504.21		
	8.50	3512.71				

F.B. 3400 PG. 200

Job No. 0074.16 Division No. ____ Notes Red ____ Plotted ____ Profile ____

Survey of ELIZABETH LAKE RD. Date 3/23/67 Date ____ No. ____ X-Sec. ____

Survey by R. ANDERSON Notes R. ANDERSON Notes Chkd. ____ Checked ____ No. ____

Indexed ____ Date ____ Date ____ Date ____

76-L298 CE 307 3-61

PLEASE RETURN TO
LOS ANGELES COUNTY ENGINEER
403 LOS ANGELES COUNTY ENGINEERING BLDG.

NOTE: ANY ADDITIONS OR CHANGES ON THIS SHEET MUST BE MADE OR CIRCLED IN RED INK, WITH DATE AND NAME OF PERSON MAKING CHANGE.

Do not extend notes this side of this line.

STATION	B.S.	H.I.	F.S.	ELEV.		
		3512.71			3511.08	
FD. SEC. COR.			1.98	3510.73	A 2 1/2" BRASS CO. SURVEYORS MON. CAP STAMPED " 32·33·5·4 T.7 & 6N R. 14 W. SET IN 6" CONC. POST	
	1.95	3512.68				CSB 1350
T.P.			12.11	3500.57		
	0.34	3500.93				
T.P.			12.30	3488.63		
	0.44	3489.07				
T.P.			8.85	3480.22		
	2.00	3482.22				
T.P.			6.05	3476.17		
	0.02	3476.19				
T.P.			11.91	3464.28		
	0.08	3464.36				
T.P.			12.01	3452.35		
	0.24	3452.59				
T.P.			12.16	3440.43		
	0.06	3440.49				
T.P.			12.14	3428.35		
	0.00	3428.35				
T.P.			12.08	3416.27		
	1.42	3417.69				

Profile No. ____ Notes Red ____ Plotted ____ Job No. 0074.16 Division No. ____
X-Sec. No. ____ Date ____ Date ____ Survey of ELIZABETH LAKE RD.
Notes Chkd. ____ Checked ____ Survey by R. ANDERSON Notes R.D.A. Date 3/23/67
Date ____ Date ____ Map No. ____ Indexed C. J. GALLI Date ____

F.B. 3400 Pg. 201

76-L298 CE 307 3-61

PLEASE RETURN TO
LOS ANGELES COUNTY ENGINEER
403 Los Angeles County Engineering Bldg.

NOTE: ANY ADDITIONS OR CHANGES ON THIS SHEET MUST BE MADE OR CIRCLED IN RED INK, WITH DATE AND NAME OF PERSON MAKING CHANGE

Do not extend notes this side of this line.

F.B. 3400 Pg. 202 | Job No. 0074 | Division No. | Notes Red | Date | Plotted | Date | No. | Profile
Survey of Elizabeth Lake Rd. | Date | Notes Chkd. | Checked | Date | No. | X-Sec.
Survey by R. Anderson/ Notes R. Anderson 3/23/67 | Date | Date | Date
Indexed | Date

STATION	B. S.	H. I.	F. S.	ELEV.		
		3417.69				
T.P.			10.51	3407.18		
	3.17	3410.35				
B.M. 111-29			8.98	3401.37	B.M. 111-29 1965 FOR DESCRIPTION:	ADJ. ELEV. = 3401.734 SEE PAGE 200

F.B. 3400 Pg. 203

Profile No. ____ X-Sec. No. ____
Notes Red ____ Date ____ Plotted ____ Date ____ Job No. ____ Division No. ____
Notes Chkd. ____ Date ____ Checked ____ Date ____ Survey of ____
Survey by ____ Notes ____ Date ____
Map No. ____ Indexed C. J. GALLI Date ____

NOTE: ANY ADDITIONS OR CHANGES ON THIS SHEET MUST BE MADE OR CIRCLED IN RED INK, WITH DATE AND NAME OF PERSON MAKING CHANGE.

PLEASE RETURN TO
LOS ANGELES COUNTY ENGINEER
403 Los Angeles County Engineering Bldg.

Do not extend notes this side of this line.

STATION	B.S.	H.I.	F.S.	ELEV.
BENCH LEVELS				
FROM: B.M. 111-27				
TO: SEC. COR. 33-34-4-3 T. 7 & 6 N. R. 14 W.				
& RETURN.				
(FOR PHOTO CONTROL)				
ELIZABETH LAKE RD.				
J.N. 0074.16				
		PARTY-		
		R. ANDERSON		
		M. WACKER		
		R. NEVAREZ		

76-L.298 CE 307 3-61

76-L298 CE 307 3-61

PLEASE RETURN TO
LOS ANGELES COUNTY ENGINEER
403 LOS ANGELES COUNTY ENGINEERING BLDG.

NOTE: ANY ADDITIONS OR CHANGES ON THIS SHEET MUST BE MADE OR CIRCLED IN RED INK, WITH DATE AND NAME OF PERSON MAKING CHANGE

Do not extend notes this side of this line.

F.B. 3400 Pg. 204 | Job No 4027-1/6 Division No. | Notes Red | Plotted | Profile
Survey of ELIZABETH LAKE RD. | Date | Date | No.
Survey by R. ANDERSON/Notes R. NEVAREZ 3/23/67 | Notes Chkd. | Checked | X-Sec.
Indexed | Date | Date | No.

STATION	B. S.	H. I.	F. S.	ELEV.		
				59	B.M. 111-27 1965	ADJ. ELEV. = 3450.~~258~~ 59v
B.M. 111-27				3450.26	ELIZABETH LAKE RD, ABOUT 0.9 MILE E. OF SAN FRANCISQUITO CANYON RD. AND W OF A DIRT RD TO THE SOUTH, 37.0' E. OF THE S. END OF PIPE CULVERT NO. 12.71, 23.5' S. OF THE CENTER OF ELIZABETH LAKE RD, AND 9.5' N. OF PWR. POLE NO. 767422E.	
	11.64	3461.90				
T.P.			0.25	3461.65	A COUNTY ENGINEER BRASS CAP MON. MARKED B.M. 111-27 R.E. 5869 1960 UP 6"	REF. 2437-39
	11.97	3473.62				
T.P.			0.44	3473.18		
	12.05	3485.23				
T.P.			0.05	3485.18		
	12.01	3497.19				
T.P.			0.05	3497.14		
	7.41	3504.55			3501.46	
FD. SEC. COR.			3.41	3501.14	A 2½" BRASS COUNTY SURVEYORS MON. STAMPED "33·34·4·3 T. 7 N. R. 14W" SET IN 6" CONC. POST	UP 12" REF. CSB 1352
	3.71	3504.85				
T.P.			11.97	3492.88		
	0.15	3493.03				
T.P.			11.74	3481.29		
	0.33	3481.62				
T.P.			12.29	3469.33		
	0.04	3469.37				
T.P.			11.78	3457.59		
	0.42	3458.01				
BM 111-27			7.73	3450.28	SAME AS ABOVE	

F.B. 3400 Pg. 205

Profile No. ____ Notes Red ____ Plotted ____ Job No. ____ Division No. ____
Date ____ Date ____ Survey of ____
X-Sec. No. ____ Notes Chkd ____ Checked ____ Survey by ____ Notes ____ Date ____
Date ____ Date ____ Map No. ____ Indexed C. J. GALLI Date ____

BENCH LEVELS

FROM: B.M. K-8

TO: SEC. COR. 23-24-25-26 T. 6N. R. 14W.

(FOR PHOTO CONTROL)

ELIZABETH LAKE RD

0074.16

STATION	B.S.	H.I.	F.S.	ELEV.

FULTON
ANDERSON
WACKER
NEVAREZ

NOTE: ANY ADDITIONS OR CHANGES ON THIS SHEET MUST BE MADE OR CIRCLED IN RED INK, WITH DATE AND NAME OF PERSON MAKING CHANGE.

Do not extend notes this side of this line.

PLEASE RETURN TO
LOS ANGELES COUNTY ENGINEER
403 Los Angeles County Engineering Bldg.

76-L298 CE 307 3-61

76-L298 CE 307 3-61

PLEASE RETURN TO
LOS ANGELES COUNTY ENGINEER
403 LOS ANGELES COUNTY ENGINEERING BLDG.

NOTE: ANY ADDITIONS OR CHANGES ON THIS SHEET MUST BE MADE OR CIRCLED IN RED INK, WITH DATE AND NAME OF PERSON MAKING CHANGE

Do not extend notes this side of this line.

STATION	B. S.	H. I.	F. S.	ELEV.		
FD. B.M. K-8				3525.92	PBM K-8 1928	ELEV 3525.922
					SAUGUS, 22.1 MI NORTH AND EAST OF, OR 3.5 MI. SOUTH OF ELIZABETH LAKE RD. ON BOUQUET	
	0.00	3525.92			CYN RD., 0.3 MI. SOUTH OF SUMMIT (LINCOLN CREST) 300 FT. WEST OF LARGE HOUSE, 73.5 FT.	
T.P.			12.02	3513.90	EAST OF CTR. OF ROAD, 54.5 FT. EAST OF P.P. Nº 1186814E A 4" BRONZE CAP, U.S.G.S.-	
	0.02	3513.92			LOS ANGELES COUNTY STAMPED "K-8, 1929"	
T.P.			12.29	3501.63	SET IN 6"x6" CONC. POST UP 6"	
					PER SHT 16. F.B. 3400-179	
	0.06	3501.69				
T.P.			12.15	3489.54		
	0.15	3489.69				
T.P.			12.10	3477.59		
	007	3477.66				
T.P.			11.98	3465.68		
	000	3465.68				
T.P.			12.05	3453.63		
	0.14	3453.77				
T.P.			12.16	3441.61		
	5.03	3446.64				
T.P.			9.74	3436.90		
	1.21	3438.11				
T.P.			8.79	3429.32		
	3.24	3432.56			A 2½" COUNTY SURVEYORS MON. CAP STAMPED "SEC. COR. 23.24.25.26 T6N R14W" UP 5" AND SET IN 6" CONC POST	
FD. SEC COR.			5.50	3427.06	CSB	438-1

F.B. 3400 PG. 206

Job No. 0079/16 Division No. ____ Notes Red ____ Plotted ____ Profile ____

Survey of ELIZABETH LAKE RD. Date ____ Date ____ No. ____ X-Sec. ____

Survey by FULTON Notes J.F. 3-27-67 Notes Chkd. ____ Checked ____ No. ____

Indexed C.J. GALL Date ____ Date ____ Date ____

Profile No. ____ X-Sec. No. ____
Notes Red ____ Date ____ Notes Chkd ____ Date ____
Plotted ____ Date ____ Checked ____ Date ____
Job No. 0074.16 Division No. 11
Survey of ELIZABETH LAKE ROAD PHOTO CONTROL
Survey by C. K. LIND Notes RLS Date 1-23-68
Map No. ____ Indexed C. J. GALLI Date ____
F.B. 3400 Pg. 187

LEVELS

FROM BM 111+18 TO 1/4 CORNER OF SECTION 13, T. 6 N., R. 14 W. AND RETURN

JAN 1968

REF.
FB 2437-30

PARTY
C K LIND
R STRADER
R SWANN
F MUNOZ

STATION	B.S.	H.I.	F.S.	ELEV.

NOTE: ANY ADDITIONS OR CHANGES ON THIS SHEET MUST BE MADE OR CIRCLED IN RED INK. WITH DATE AND NAME OF PERSON MAKING CHANGE.

PLEASE RETURN TO
LOS ANGELES COUNTY ENGINEER
403 LOS ANGELES COUNTY ENGINEERING BLDG.

Do not extend notes this side of this line.

76-L296 CE 307 3-61

76-L298 CE 307 3-61

PLEASE RETURN TO
LOS ANGELES COUNTY ENGINEER
403 Los Angeles County Engineering Bldg.

NOTE: ANY ADDITIONS OR CHANGES ON THIS SHEET MUST BE MADE OR CIRCLED IN RED INK, WITH DATE AND NAME OF PERSON MAKING CHANGE

Do not extend notes this side of this line.

F.B. 7400 Pg. 108 | Job No. 0074.16 | Division No. 11 | Notes Red | Plotted | Profile
Survey of ELIZABETH LAKE ROAD PHOTO CONTROL | Date | Date | No. | X-Sec.
Survey by C. LINK Notes R. STRADER | Notes Chkd. | Checked | No.
Indexed | Date | Date

STATION	B. S.	H. I.	F. S.	ELEV.		
						3132.354
BM 111-18	2 99	313498		313199	BM 111-18 ADJ 1965 ELEV. = 3131.993 PER FB 2437-30	
TP	8 39	314102	2 35	313263		
TP	10 32	314974	1 60	313942		
TP	10 07	315910	0 71	314903		
TP	10 41	316858	0 93	315817		
TP	8 65	317643	0 80	316778		
TP	11 52	318683	1 12	317531	3186.30	
1/4 SEC. COR.	7 01	319296	0 88	318595	1/4 SEC. COR., FD. 2½" BRASS CAP MONUMENT MARKED AS SHOWN, DN. 6 FT. A 2" YELLOW MARKER PIPE 1½ N.W. ON THE MON. 9/4/70 REB. PER	COUNTY SURVEYORS T. 6 N. R. 13 W. 7 / 18 1/4 SEC. COR. MONUMENT
TP	10 55	320123	2 28	319068		
TP	9 37	321007	0 53	320070		
TP	7 82	321627	1 62	320845		
TP	8 71	322260	2 38	321389		
TP	7 65	322884	1 41	322119		
TP	8 25	323522	1 87	322697		
TP	8 66	324174	2 14	323308	3245.32	
TP	7 70	324808	1 36	324038	PER CSB 1350	
SEC. COR.			3 10	324498	SEC. COR., FD. 2½" BRASS CAP MONUMENT IN WELL, DN. 10" MKD. AS SHOWN	COUNTY SURVEYOR T. 6 N. R. 14 W. 12 | 7 / 13 | 18 R. 13 W. RE. 63

76-L298 CE 307 3-61

PLEASE RETURN TO
LOS ANGELES COUNTY ENGINEER
403 LOS ANGELES COUNTY ENGINEERING BLDG.

NOTE: ANY ADDITIONS OR CHANGES ON THIS SHEET MUST BE MADE OR CIRCLED IN RED INK, WITH DATE AND NAME OF PERSON MAKING CHANGE.

Do not extend notes this side of this line.

Profile Notes Red ____ Plotted ____ Job No. 8074.16 Division No. 11
No. ____ Date ____ Date ____ Survey of ELIZABETH LAKE ROAD HORIZ CONTROL
X-Sec. ____ Notes Chkd. ____ Checked ____ Survey by C. LIND Noted R.L.S. Date 1-23-68
No. ____ Date ____ Date ____ Map No. ____ Inderted C. J. GALLI Date ____

F.B. 7400 Pg. 208

STATION	B. S.	H. I.	F. S.	ELEV.		
SEC. COR.	8 68	3253 66		324498	SEC. COR., DESCRIPTION ON PG..	
TP	8 68	3260 49	1 85	325181		
TP	8 07	3267 79	0 77	325972		
TP	8 69	3275 16	1 32	326647		
TP	9 56	3283 77	0 95	327421		
TP	8 67	3292 14	0 30	328347		
TP	8 74	3300 25	0 63	329151		
TP	8 97	3308 02	1 20	329905		
TP	9 25	3316 26	1 01	330701		
TP	9 24	3324 54	0 96	331530		
TP	8 97	3333 12	0 39	332415		
TP	9 63	3341 97	0 78	333234		
TP	5 38	3346 97	0 38	334159		
TP	9 11	3351 50	4 58	334239		
TP	9 48	3359 81	1 17	335033		
TP	6 53	3365 31	1 03	335878		
TP	10 70	3373 59	2 51	336280		
TP	11 52	3384 38	0 64	337286		
TP	11 84	3395 85	0 37	338401		
TP	4 77	3400 19	0 43	339542		
TP	5 52	3404 12	1 59	339860		

76-L298 CE 307 3-61

PLEASE RETURN TO
LOS ANGELES COUNTY ENGINEER
403 LOS ANGELES COUNTY ENGINEERING BLDG.

NOTE: ANY ADDITIONS OR CHANGES ON THIS SHEET MUST BE MADE OR CIRCLED IN RED INK, WITH DATE AND NAME OF PERSON MAKING CHANGE

Do not extend notes this side of this line.

F.B. 3400 Pg. 10 | Job No. 2074.16 | Division No. 11 | Notes Red | Plotted | Profile
Survey of ELIZABETH LAKE ROAD PILOT CONTROL | Date | No. | X-Sec.
Survey by C. LIND Notes R. STRADER | Notes Chkd. | Checked
Indexed C. LIND | Date | Date | No.

STATION	B. S.	H. I.	F. S.	ELEV.		
		340412				
TP	339	339825	926	339486		
TP	407	339613	619	339206		
TP	668	339937	344	339269		
TP	819	340505	251	339686		
TP	799	341248	056	340449		
TP	922	342081	089	341159		
TP	1157	343210	028	342053		
TP	868	343959	119	343091		
TP	1173	345081	051	343908		
TP	1077	346098	060	345021		
TP	869	346825	142	345956		
TBM	266	346999	092	346733	BT. SPK. IN 3 FORKED TREE, UP 2"	
TP	989	347914	074	346925		
TP	875	348386	403	347511		
TP	201	348192	395	347991		
TP	883	348759	316	347876		
TP	1105	349808	056	348703		
TP	1180	350854	134	349674		
TP	1191	352019	026	350828		
TP	1110	353096	033	351986		

76-L298 CE 307 3-61

PLEASE RETURN TO
LOS ANGELES COUNTY ENGINEER
403 LOS ANGELES COUNTY ENGINEERING BLDG.

NOTE: ANY ADDITIONS OR CHANGES ON THIS SHEET MUST BE MADE OR CIRCLED IN RED INK, WITH DATE AND NAME OF PERSON MAKING CHANGE.

Do not extend notes this side of this line.

Profile Notes Red. Plotted Job No. 74.16 Division No. 11
No. Date Date Survey of ELIZABETH LAKE ROAD PHOTO CONTROL
X-Sec. Notes Chkd. Checked Survey by C. L. IND. Notes R.L.S. Date 1-26-68
No. Data Date Map No. Indexed C.J. GALLI Date

F.B. 3490 Pg. 211

STATION	B.S.	H.I.	F.S.	ELEV.		
		3530 96				
TP	10 48	3540 33	1 11	352985		
TP	11 81	3551 37	0 77	353956		
TP	11 32	3562 42	0 27	355110		
TP	11 50	3573 62	0 30	356212	3572.69	
1/4 COR.	1 19	3573 55	1 26	357236	1/4 COR., FD. 2½" BRASS CAP	
TP	0 57	3562 68	11 44	356211	MONUMENT, UP 2", MKD. AS SHOWN	
TP	0 36	3551 45	11 59	355109	PER CSB 1350	
TP	0 55	3540 64	11 36	354009		
TP	0 90	3530 75	10 79	352985		
TP	0 28	3520 15	10 88	351987		
TP	0 46	3508 76	11 85	350830		
TP	1 36	3498 12	12 00	349676		
TP	0 35	3487 40	11 07	348705		
TP	7 49	3486 28	8 61	347879		
TP	3 13	3478 26	11 15	347513		
TP	0 27	3467 08	11 45	346681		
TP	1 21	3457 79	10 50	345658		
TP	0 99	3448 08	10 70	344709		
TP	1 02	3440 12	8 98	343910		
TP	0 22	3431 15	9 19	343093		

COUNTY SURVEYOR
T. 6 N.
R. 14 W.
13
1/4 COR.
RE 2177

76-L298 CE 307 3-61

PLEASE RETURN TO
LOS ANGELES COUNTY ENGINEER
403 Los Angeles County Engineering Bldg.

NOTE: ANY ADDITIONS OR CHANGES ON THIS SHEET MUST BE MADE OR CIRCLED IN RED INK, WITH DATE AND NAME OF PERSON MAKING CHANGE

Do not extend notes this side of this line.

F.B. 3400 Pg. 2/2 Job No. 0074.16 Division No. 11 Notes Red Plotted Profile
Survey of ELIZA BETH LAKE ROAD PHOTO CONTROL Date No. X-Sec.
Survey by CLIND Notes K. STRADER Notes Chkd. Checked
Indexed G. J. GALLI Date Date No.

STATION	B. S.	H. I.	F. S.	ELEV.		
		3431 15				
TP	0 82	3420 17	11 80	341935		
TP	1 24	3412 84	8 57	341160		
TP	2 11	3405 97	8 98	340386		
TP	1 66	3399 22	8 41	339756		
TP	3 11	3395 76	6 57	339265		
TP	5 86	3398 28	3 34	339242		
TP	8 95	3403 79	3 44	339484		
TP	0 62	3396 03	8 38	339541		
TP	0 21	3384 74	11 50	338453		
TP	1 56	3374 44	11 86	337288		
TP	2 48	3365 29	11 63	336291		
T.P.	1 07	3359 87	6 49	335938		
T.P.	1 85	3351 70	9 52	335035		
T.P.	0 77	3342 32	10 09	334161		
T.P.	0 87	3333 23	10 02	333231		
T.P.	1 20	3325 36	9 07	332416		
T.P.	1 07	3316 37	10 06	331530		
T.P.	0 99	3307 99	9 37	330700		
T.P.	1 21	3300 25	8 95	329904		
T.P.	1 45	3292 96	8 74	329151		

76-L298 CE 307 3-61

PLEASE RETURN TO
LOS ANGELES COUNTY ENGINEER
403 LOS ANGELES COUNTY ENGINEERING BLDG.

NOTE: ANY ADDITIONS OR CHANGES ON THIS SHEET MUST BE MADE OR CIRCLED IN RED INK, WITH DATE AND NAME OF PERSON MAKING CHANGE.

Do not extend notes this side of this line.

STATION	B. S.	H. I.	F. S.	ELEV.		
		3292 96				
T.P.	127	3284 74	949	3283 47		
T.P.	107	3275 28	1053	3274 21		
T.P.	118	3267 64	882	3266 46		
TP	093	3260 64	793	3259 71		
T.P.	197	3253 77	884	3251 80		
T.P.	329	3248 26	880	3244 97		
TP	136	3241 72	790	3240 36		
T.P.	252	3235 58	866	3233 06		
TP	232	3229 26	864	3226 94		
T.P.	108	3222 24	810	3221 16		
T.P.	270	3216 57	837	3213 87		
T.P.	272	3211 16	813	3208 44		
T.P.	132	3202 01	1047	3200 69		
T.P.	146	3192 14	1133	3190 68		
T.P.	470	3188 99	785	3184 29		
T.P.	171	3182 52	818	3180 81		
T.P.	165	3172 30	1187	3170 65		
T.P.	191	3163 92	1029	3162 01		
T.P.	307	3158 00	899	3154 93		
T.P.	190	3154 18	572	3152 28		

Profile No. ____ Notes Red ____ Plotted ____ Job No. 0074.16 Division No. 11 F.B. 3400 Pg. 219
X-Sec. No. ____ Date ____ Date ____ Survey of ELIZABETH LAKE ROAD
Notes Chkd. ____ Checked ____ Survey by LIND Notes LIND Date 1-23-68
No. ____ Date ____ Date ____ Map No. ____ Indexed C. J. GALLI Date ____

76-L298 CE 307 3-61

PLEASE RETURN TO
LOS ANGELES COUNTY ENGINEER
403 LOS ANGELES COUNTY ENGINEERING BLDG.

NOTE: ANY ADDITIONS OR CHANGES ON THIS SHEET MUST BE MADE OR CIRCLED IN RED INK, WITH DATE AND NAME OF PERSON MAKING CHANGE

Do not extend notes this side of this line.

STATION	B.S.	H.I.	F.S.	ELEV.		
		3154 18				
T.P.	1 79	3147 00	8 97	3145 21		
T.P.	1 17	3139 45	8 72	3138 28		
T.P.	2 42	3130 34	11 51	3127 94	3123.16	
TBM # 1	1 83	3124 67	7 52	3122 34	TBM # 1	
T.P.	4 30	3121 24	7 73	3116 94	LEONA AVE & 90th ST. WEST	
T.P.	5 86	3122 69	4 41	3116 83	N.W. CORNER FD LEAD & TACK	
T.P.	7 22	3125 71	4 20	3118 49	IN CURB 1° WEST OF WEST.	
T.P.	10 51	3134 14	2 08	3123 63	CURB RETURN.	
T.P.	5 85	3136 03	3 96	3130 18		
BM 111-18			3 99	3132 04	BM 111-18 3132.354 ADD 1965 ELEV. = ~~3131.993~~ PER FB. 2437-30	

F.B. 2400 Pg. 714 Job No. 0074.16 Division No. 11 Notes Red ____ Plotted ____ Profile ____
Survey of ELIZABETH LAKE ROAD Date ____ Date ____ No. ____
Survey by LIND Notes LIND Notes Chkd. ____ Checked ____ X-Sec. ____
Indexed C.J. GALL Date ____ Date ____ Date ____ No. ____

F. B. 3400 Pg. 215

Profile No. ____ Notes Red ____ Plotted ____ Job No. 0074.1 Division No. 11

Date ____ Date ____ Survey of ELIZABETH LAKE ROAD

X-Sec. No. ____ Notes Chkd. ____ Checked ____ Survey by LIND Notes LIND Date 1-31-68

Date ____ Date ____ Map No. ____ Indexed C.J. GALLI Date ____

W.O. 0074.1C

ELIZABETH LAKE ROAD

PHOTO CONTROL

LEVELS TO 1/4 COR T 6N R 13W

AND

C.C. 17/19 | 20 T 6N R 13W

STATION	B.S.	H.I.	F.S.	ELEV.
	MUNOZ	LIND	1-31-68	
	FISHER	SWANN		

NOTE: ANY ADDITIONS OR CHANGES ON THIS SHEET MUST BE MADE OR CIRCLED IN RED INK, WITH DATE AND NAME OF PERSON MAKING CHANGE.

PLEASE RETURN TO
LOS ANGELES COUNTY ENGINEER
403 Los Angeles County Engineering Bldg.

Do not extend notes this side of this line.

79-L296 CE 307 3-61

76-L298 CE 307 3-61

PLEASE RETURN TO
LOS ANGELES COUNTY ENGINEER
403 LOS ANGELES COUNTY ENGINEERING BLDG.

NOTE: ANY ADDITIONS OR CHANGES ON THIS SHEET MUST BE MADE OR CIRCLED IN RED INK, WITH DATE AND NAME OF PERSON MAKING CHANGE

Do not extend notes this side of this line.

STATION	B. S.	H. I.	F. S.	ELEV.		
TBM #1	3 00	3125 84		3122 84	TBM #1 EL= 3122.84 3.16 (pg 214)	
TP	2 18	3120 60	7 42	3118 42	LEONA AVE & 90th St. WEST	
TP	3 16	3117 72	6 04	3114 56	N.W. COR. FD LEAD & TACK	
TP	2 78	3113 58	6 92	3110 80	IN CURB 1° WEST OF WEST	
TP	8 60	3113 12	9 06	3104 52	CURB RETURN.	
TP	10 20	3122 84	0 48	3112 64		
TP	9 58	3131 90	0 52	3122 32		
TP	11 32	3142 76	0 46	3131 44		
TP	11 13	3153 51	0 38	3142 38		
TP	9 01	3162 18	0 34	3153 17		
TP	7 13	3168 65	0 66	3161 52		
TP	11 68	3178 19	2 14	3166 51		
TP	11 91	3189 4[illegible]	0 64	3177 [illegible]		
TP	9 47	3198 71	0 22	3189 24		
TP	10 65	3208 73	0 63	3198 08		
TP	7 97	3216 41	0 29	3208 44		
TP	10 46	3225 98	0 89	3215 52		
TP	8 62	3232 79	1 81	3224 17		
TP	9 74	3241 85	0 68	3232 11		
TP	9 21	3250 26	0 80	3241 05		
TP	3 03	3250 52	2 77	3247 49	1 X 1 BY [illegible]	

F. B. 3400 PG. 216 Job No. 007416 Division No. 11 Notes Red Plotted Profile
Survey of ELIZABETH LAKE ROAD Date Date No. X-Sec.
Survey by LIND Notes LIND Notes Chkd. Checked
Indexed C. J. GALL Date Date Date No.

76-L298 CE 307 3-61

PLEASE RETURN TO
LOS ANGELES COUNTY ENGINEER
403 LOS ANGELES COUNTY ENGINEERING BLDG.

NOTE: ANY ADDITIONS OR CHANGES ON THIS SHEET MUST BE MADE OR CIRCLED IN RED INK, WITH DATE AND NAME OF PERSON MAKING CHANGE.

Do not extend notes this side of this line.

STATION	B. S.	H. I.	F. S.	ELEV.		
		3250 52				
T.P.	11 11	3260 48	1 16	3249 37		
T.P.	11 40	3271 50	0 38	3260 10		
T.P.	10 42	3280 87	1 05	3270 45		
T.P.	11 24	3291 00	1 11	3279 76		
T.P.	2 25	3291 80	1 45	3289 55		
T.P.	0 99	3281 48	11 31	3280 49		
TP	0 98	3271 53	10 93	3270 55		
T.P.	5 44	3266 89	10 08	3261 45	3256 30	
1/4 Cor	10 80	3266 78	10 91	3255 98	1/4 Cor 17/20	
T.P.	10 69	3272 14	5 33	3261 45		
T.P.	10 89	3281 44	1 59	3270 55	TCN R13W	
T.P.	10 50	3290 99	0 95	3280 49	FOUND C.S. MON	
T.P.	1 42	3290 9[illegible]	1 45	3289 54	MARKED AS SHOWN	
TP	0 53	3280 28	11 21	3279 75	PER CSB 438-1	
TP	0 40	3270 84	9 84	3270 44		
TP	0 27	3260 36	10 75	3260 09		
T.P.	2 66	3252 02	11 00	3249 36		
TP	11 25	3258 74	4 53	3247 49	1"x2" POLE	
	11 94	3270 17	0 51	3258 23		
	11 02	3280 87	0 32	3269 85		

COUNTY SURVEYORS
TCN
R 13W
17/20
MONUMENT

Profile No. ____ Notes Red ____ Plotted ____ Job No. 0074.66 Division No. 11
X-Sec. No. ____ Date ____ Date ____ Survey of Elizabeth Lake Road
Notes Chkd. ____ Checked ____ Survey by LWD Notes LWD Date 1-31-68
Date ____ Date ____ Map No. ____ Indexed C. J. GALLI Date ____

F.B. 3400 Pg. 217

76-L298 CE 307 3-61

PLEASE RETURN TO
LOS ANGELES COUNTY ENGINEER
403 LOS ANGELES COUNTY ENGINEERING BLDG.

NOTE: ANY ADDITIONS OR CHANGES ON THIS SHEET MUST BE MADE OR CIRCLED IN RED INK, WITH DATE AND NAME OF PERSON MAKING CHANGE

Do not extend notes this side of this line.

F.B. 3400 Pg. 118 Job No. 4074.16 Division No. 11 Notes Red Plotted Profile
Survey of Elizabeth Lake Road Date Date No. X-Sec.
Survey by Linde Notes Linde Notes Chkd. Checked
Indexed C. J. GALLI Date Date Date No.

STATION	B. S.	H. I.	F. S.	ELEV.		
		3230 97				
TP	11 73	32 713	1 27	[illegible]		
TP	11 14	33016	0 91	32704		
TP	11 05	33122 3	0 43	32801 3		
TP	11 32	33253	1 01	[illegible]		
TP	16 02	3332 10	1 03	[illegible]		
TP	11 51	3343 53	0 71	3331 53		
TP	16 30	3333 03	0 71	3322 13		
TP	11 79	33-3 59	0 55	3322 10		
TP	11 74	3374 09	1 55	3332 34		
TP	1190	3385 27	0 71	3373 07		
TP	1193	33957 4	1 46	3363 31		
TP	11 84	34067 3	0 60	3370 14		
TP	11 69	3418 34	0 33	[illegible]		
TP	11 07	3428 29	0 52	3417 82		
TP	16 93	3439 04	0 78	3421 11		
TP	11 11	34490 4	1 06	3437 93		
TP	11 25	3457 49	0 85	3446 24		
Closing Ele			0 30	3459 19	3459.01 Closing Elevation Found C.J. Gallo Marked at Mon	

Ref Cor 436-1

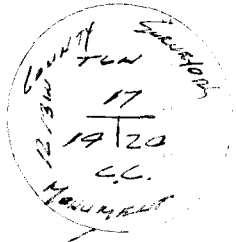

76-L298 CE 307 3-61

PLEASE RETURN TO
LOS ANGELES COUNTY ENGINEER
403 LOS ANGELES COUNTY ENGINEERING BLDG.

NOTE: ANY ADDITIONS OR CHANGES ON THIS SHEET MUST BE MADE OR CIRCLED IN RED INK, WITH DATE AND NAME OF PERSON MAKING CHANGE.

Do not extend notes this side of this line.

STATION	B. S.	H. I.	F. S.	ELEV.		
C.C.	0 69	3459 38		3458 69	CLOSING COR	17 / 19 | 20 / C.C. — T 6 N / R 13 W
T.P.	0 25	3448 49	11 14	3448 24		
T.P.	1 13	3439 12	10 50	3437 99		
T.P.	0 40	3428 52	11 00	3428 12		
T.P.	0 35	3418 18	10 69	3417 83		
T.P.	0 53	3407 20	11 51	3406 67		
T.P.	0 24	3396 26	11 18	3396 02		
T.P.	0 33	3385 07	11 52	3384 74		
T.P.	0 68	3374 08	11 67	3373 40		
T.P.	1 59	3363 96	11 71	3362 37		
T.P.	1 72	3353 85	11 83	3352 13		
T.P.	0 74	3343 01	11 58	3342 27		
T.P.	1 26	3332 79	11 48	3331 53		
T.P.	0 89	3322 38	11 30	3321 49		
T.P.	0 30	3311 48	11 20	3311 18		
T.P.	0 34	3301 53	10 29	3301 19		
T.P.	0 37	3290 85	11 05	3290 48		
T.P.	1 30	3280 91	11 24	3279 61		
T.P.	0 42	3270 28	11 05	3269 86		
T.P.	0 43	3258 74	11 97	3258 31		
T.P.	2 19	3249 42	11 51	3247 23		

Profile No. ____ Notes Red ____ Plotted ____ Job No. 0074.16 Division No. 11 F.B. 3400 Pg. 219
X-Sec. No. ____ Date ____ Date ____ Survey of ELIZABETH LAKE ROAD
Notes Chkd. ____ Checked ____ Survey by LINE Notes LINE Date 1-31-68
No. ____ Date ____ Date ____ Map No. ____ Indexed C. J. GALLI Date ____

76-L298 CE 307 3-61

PLEASE RETURN TO
LOS ANGELES COUNTY ENGINEER
403 LOS ANGELES COUNTY ENGINEERING BLDG.

NOTE: ANY ADDITIONS OR CHANGES ON THIS SHEET MUST BE MADE OR CIRCLED IN RED INK, WITH DATE AND NAME OF PERSON MAKING CHANGE

Profile
Plotted
No.
X-Sec.
Date
Checked
No.
Date
Notes Red
Division No. 11
Date
Notes Chkd.
Date
Job No. 0074.16
Pg. 220
F.B. 3420
Survey of Elizabeth Lake Road
Survey by Lwg Notes Lwg
Indexed [illegible] Date

Do not extend notes this side of this line.

STATION	B. S.	H. I.	F. S.	ELEV.		
		324942				
T.P.	234	324017	11 59	3231 83		
T.P.	046	3232 60	803	3232 14		
T.P.	152	3245 72	840	3224 20		
T.P.	096	3241 51	16 17	3225 34		
T.P.	130	3209 76	845	3209 45		
T.P.	114	3199 24	1166	3187 81		
T.P.	049	3189 75	998	3184 26		
T.P.	029	3178 47	11 57	3172 18		
T.P.	221	3168 73	11 95	3161 00		
T.P.	028	3162 17	721	3161 56		
T.P.	045	3153 61	9 01	3143 56		
T.P.	033	3142 69	11 25	3142 36		
T.P.	101	3132 43	11 27	3131 42		
T.P.	069	3122 99	10 13	3122 29		
T.P.	046	3113 08	10 37	3112 71		
T.P.	682	3111 32	858	3106 50		
T.P.	687	3117 64	053	3110 79		
T.P.	624	3120 39	3 11	3117 28		
T.P.	702	3125 54	1 97	3123 57		
TBM #1			2 69	3122 85	TBM #1 EL = 3122.84	For Page 3.16

3.16

F.B. 3900 Pg. 21

Profile No. ____ Notes Red ____ Plotted ____ Job No. 0074.16* Division No. 11
Date ____ Date ____ Survey of ELIZABETH LAKE ROAD
X-Sec. No. ____ Notes Chkd. ____ Checked ____ Survey by LWZ Notes LWZ Date 1-31-68
Date ____ Date ____ Map No. ____ Indexed C. J. GALLI Date ____

JN 0074.16

ELIZABETH LAKE ROAD

PHOTO CONTROL

LEVELS TO 1/4 COR 16|15 TLN R13W

STATION	B.S.	H.I.	F.S.	ELEV.
				1-31-68
				LWZ
			SWAIN	
			MUNOZ	

NOTE: ANY ADDITIONS OR CHANGES ON THIS SHEET MUST BE MADE, OR CIRCLED IN RED INK, WITH DATE AND NAME OF PERSON MAKING CHANGE.

PLEASE RETURN TO
LOS ANGELES COUNTY ENGINEER
403 Los Angeles County Engineering Bldg.

Do not extend notes this side of this line.

75-1-298 CE 307 3-61

76-L298 CE 307 3-61

PLEASE RETURN TO
LOS ANGELES COUNTY ENGINEER
403 LOS ANGELES COUNTY ENGINEERING BLDG.

NOTE: ANY ADDITIONS OR CHANGES ON THIS SHEET MUST BE MADE OR CIRCLED IN RED INK, WITH DATE AND NAME OF PERSON MAKING CHANGE

Do not extend notes this side of this line.

STATION	B.S.	H.I.	F.S.	ELEV.		806
BM 111-14	856	3065 29		3056.73	BM 111-14 1965	ADD 3056.73
T.P.	1077	3074 98	1 08	3064 21	PER EB 2437-26	
T.P.	983	3084 01	0 80	3074 18		
T.P.	825	3091 14	1 12	3082 89		
T.P.	996	3099 37	1 73	3089 41		
T.P.	942	3107 56	1 23	3098 14		
T.P.	992	3116 14	1 34	3106 22		
T.P.	1143	3127 01	0 56	3115 58		
T.P.	1106	3137 30	0 77	3126 24		
T.P.	1027	3146 71	0 86	3136 44		
T.P.	797	3154 07	0 61	3146 10	3152.88	
1/4 SEC COR	1 [illegible]	[illegible]	1 28	~~3152~~ 79	1/4 SEC COR	
T.P.	0 68	3146 78	7 74	3146 10	FOUND C.S.	
T.P.	0 95	3137 39	10 34	3136 44	MON MARKED	
T.P.	0 58	3126 82	11 15	3126 24	AS SHOWN	
T.P.	0 80	3116 37	11 25	3115 57	PER CSB 1154	
T.P.	1 26	3107 4[illegible]	10 17	3106 2[illegible]		
T.P.	1 08	3099 20	9 34	3098 12		
T.P.	1 63	3091 03	9 80	[illegible]		
T.P.	0 76	3083 [illegible]	8 16	3082 87		
T.P.	0 70	3074 86	9 47	3074 16		



F.B. 3400 PG. 222
Job No. 007416 Division No. 11 Notes Red ____ Plotted ____ Profile ____
Survey of ELIZABETH LAKE ROAD Date ____ Date ____ No. ____
Survey by LINA Notes LINA Notes Chkd. ____ Checked ____ X-Sec. ____
Indexed C. J. GALLI Date ____ Date ____ Date ____ No. ____

76-L298 CE 307 3-61

PLEASE RETURN TO
LOS ANGELES COUNTY ENGINEER
403 LOS ANGELES COUNTY ENGINEERING BLDG.

NOTE: ANY ADDITIONS OR CHANGES ON THIS SHEET MUST BE MADE OR CIRCLED IN RED INK, WITH DATE AND NAME OF PERSON MAKING CHANGE.

Do not extend notes this side of this line.

STATION	B. S.	H. I.	F. S.	ELEV.		
		3074 86				
TP	081	3065 01	10 66	3064 20		
BM 111-14			8 30	3056 71	BM 111-14 1965	ADJ EL= 3056.~~734~~ 806
					PER FB 2437-26	

Profile No. ____ Notes Red ____ Plotted ____ Job No. 0074.16 Division No. 11 F.B. 3400 Pg. 223
X-Sec. No. ____ Date ____ Date ____ Survey of ELIZABETH LAKE ROAD
Notes Chkd. ____ Checked ____ Survey by LIND Notes LIND Date 1-31-68
Date ____ Date ____ Map No. ____ Indexed C. J. GALLI Date ____

F. B. 2400 Pg. 224 Job No. Division No. Notes Red Plotted Profile

Survey of Date Date No.

Survey by Notes Notes Chkd. Checked X-Sec.

Indexed C.J.GA Date Date Date No.

STATION	B. S.	H. I.	F. S.	ELEV.	

76-L298 CE 307 3-61

PLEASE RETURN TO

LOS ANGELES COUNTY ENGINEER

403 Los Angeles County Engineering Bldg.

Do not extend notes this side of this line.

NOTE: ANY ADDITIONS OR CHANGES ON THIS SHEET MUST BE MADE OR CIRCLED IN RED INK, WITH DATE AND NAME OF PERSON MAKING CHANGE

ELIZABETH LAKE RD

Notes Ck'd by	Survey of PHOTO CONTROL
Map No.	JN 00 74.16 Tape 196 Std 24 °C
Office Work	Surveyed by LIND
Checked	Notes LIND Date 1-10-68
Date	Indexed C. J. GALLI

F. B. 3400 Pg. 225

JN 00 74.16

ELIZABETH LAKE ROAD PHOTO CONTROL

DESCRIPTIONS OF

STATIONS FOR ZONE 7 TIES

JAN 1968

LIND
STRABER
SWANN
MANOR
FISHER

Note: Any Additions or Changes on This Sheet Must be Made or Circled in Red Ink With Date and Name of Person Making Change.

PLEASE RETURN TO
LOS ANGELES COUNTY ENGINEER
403 LOS ANGELES COUNTY ENGINEERING BLDG.
Do not extend this side of this line.

76F309S CE#310 1-65

F. B. 3400 PG. 226



WS 7B, D-2

PLEASE RETURN TO
LOS ANGELES COUNTY ENGINEER
403 LOS ANGELES COUNTY ENGINEERING BLDG.

Do not extend this side of this line.

Note: Any Additions or Changes on This Sheet Must be Made or Circled in Red Ink With Date and Name of Person Making Change.

ELIZABETH LAKE

Notes Ck'd by	Survey of Photo Control	F. B. 3400 PG. 227
Map No.	JN 1474.16 Tape 194 Std. 84 °F	
Office Work	Surveyed by Lind	
Checked	Notes Lind Date 12-1-67	
Date	Indexed C. J. GALLI	

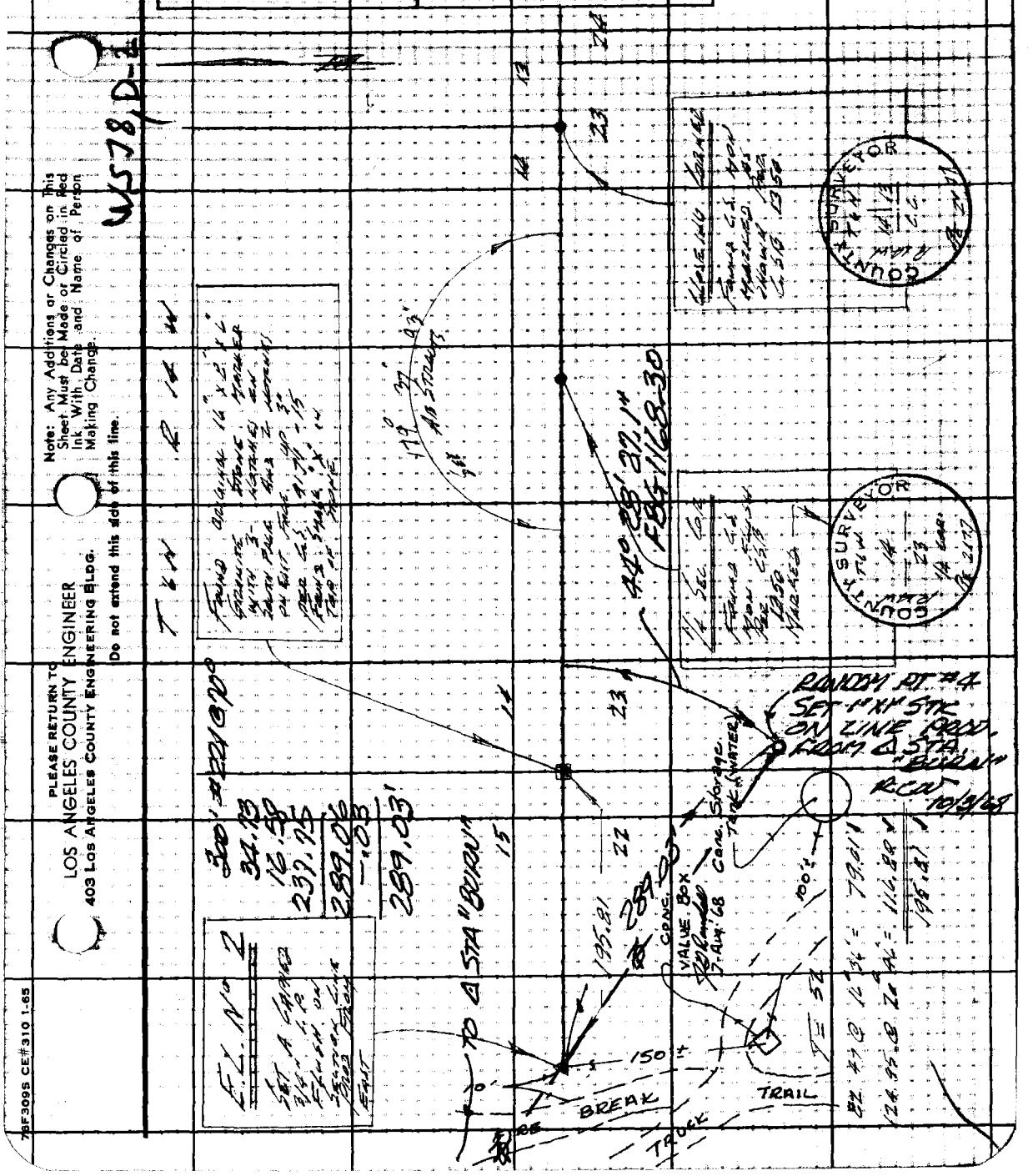

Note: Any Additions or Changes on This Sheet Must be Made or Circled in Red Ink With Date and Name of Person Making Change.

PLEASE RETURN TO
LOS ANGELES COUNTY ENGINEER
403 LOS ANGELES COUNTY ENGINEERING BLDG.
Do not extend this side of this line.

78F309S CE#310 1-65

F. B. 3400 PG. 228

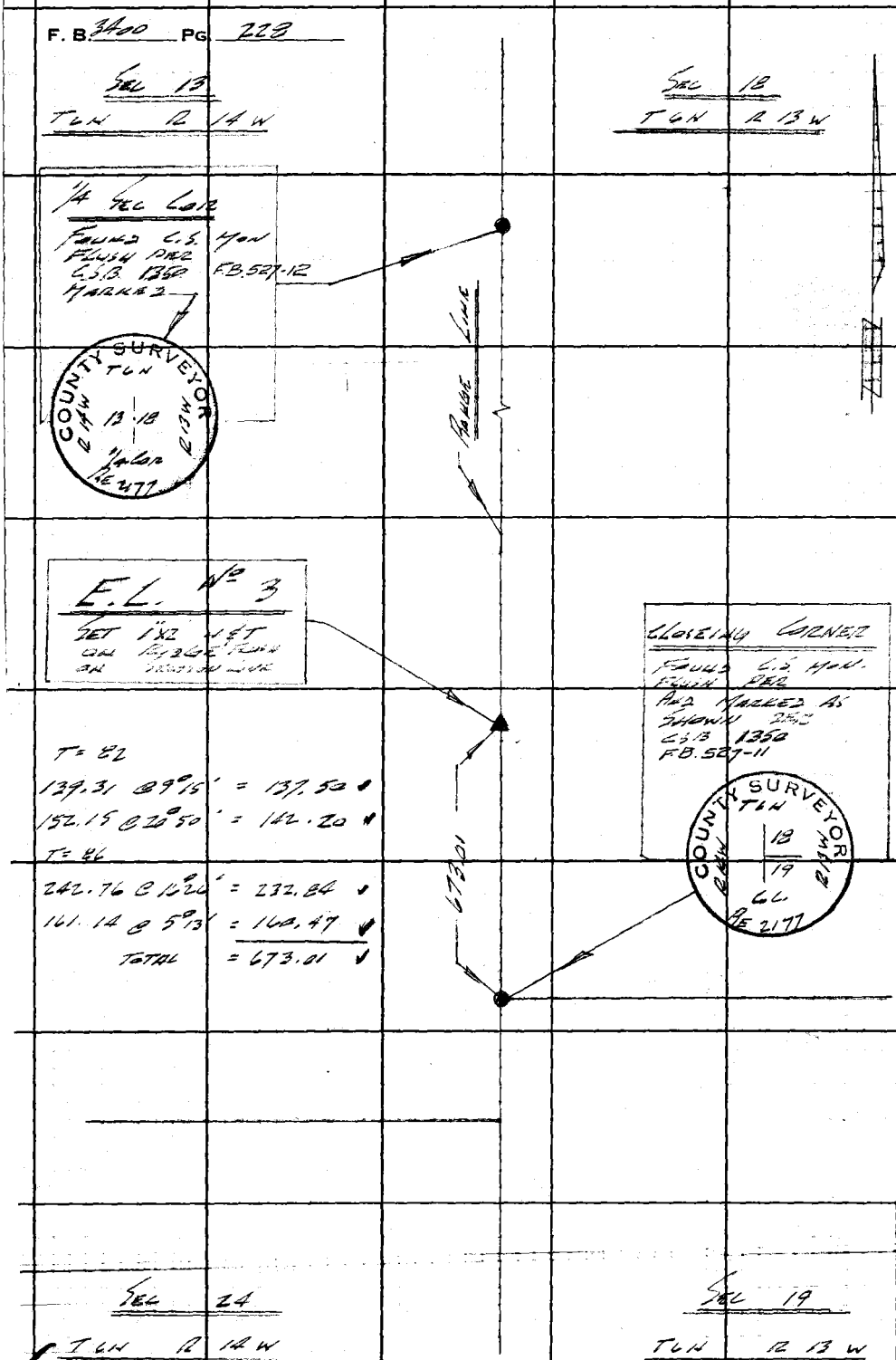

WS 64 A-2

PLEASE RETURN TO
LOS ANGELES COUNTY ENGINEER
403 LOS ANGELES COUNTY ENGINEERING BLDG.

Do not extend this side of this line.

Note: Any Additions or Changes on This Sheet Must be Made or Circled in Red Ink With Date and Name of Person Making Change.

ELIZABETH LAKE

Notes Ck'd by	Survey of Road Photo Control
Map No.	JN 0079.16 Tape 196 Std 84 °F
Office Work	Surveyed by LIND
Checked	Notes LIND Date 2-2-68
Date	Indexed C. J. GALLI

F. B. 3400 PG. 229

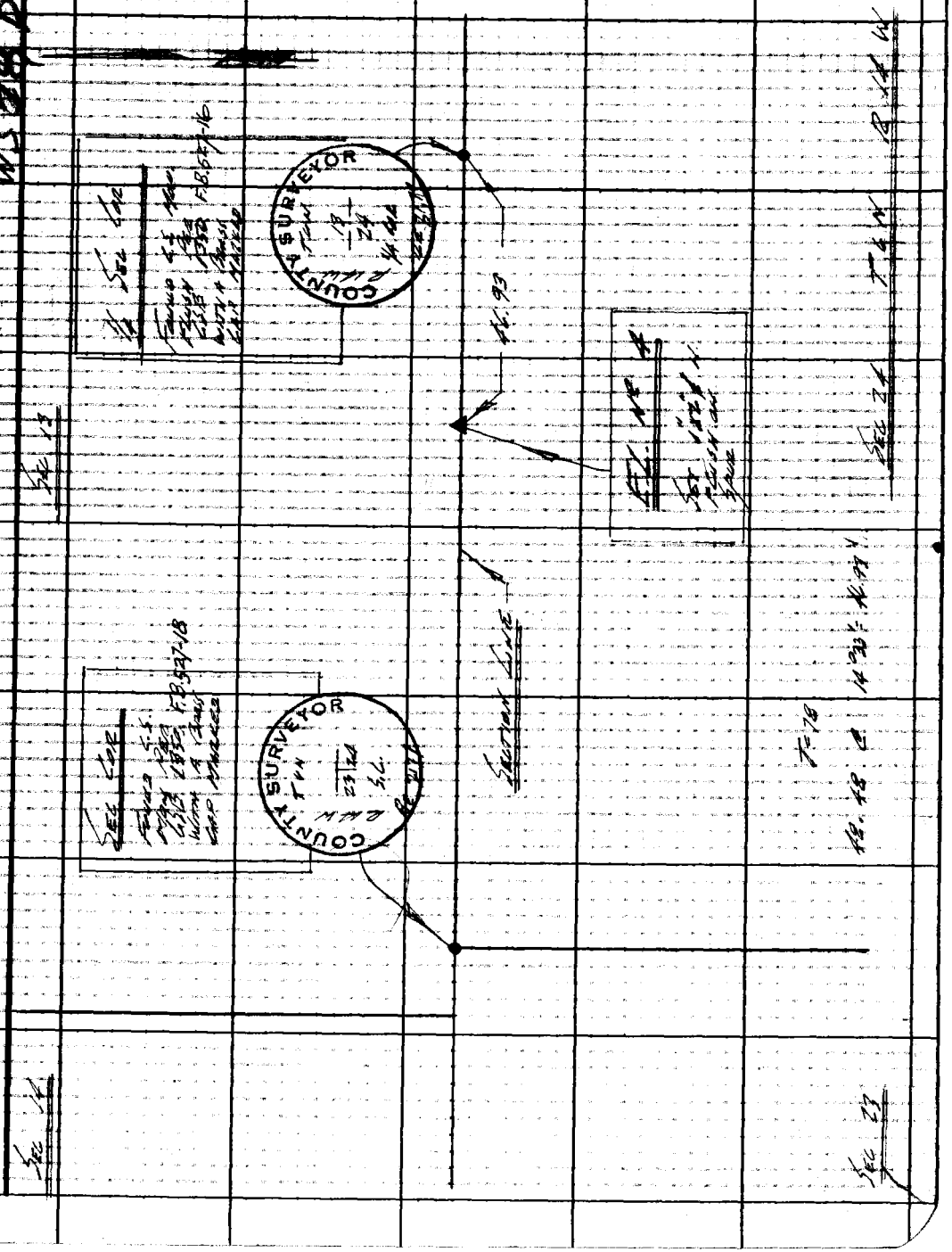

Note: Any Additions or Changes on This Sheet Must be Made or Circled in Red Ink With Date and Name of Person Making Change.

Do not extend this side of this line.

PLEASE RETURN TO
LOS ANGELES COUNTY ENGINEER
403 LOS ANGELES COUNTY ENGINEERING BLDG.

76F309S CE#310 1-65

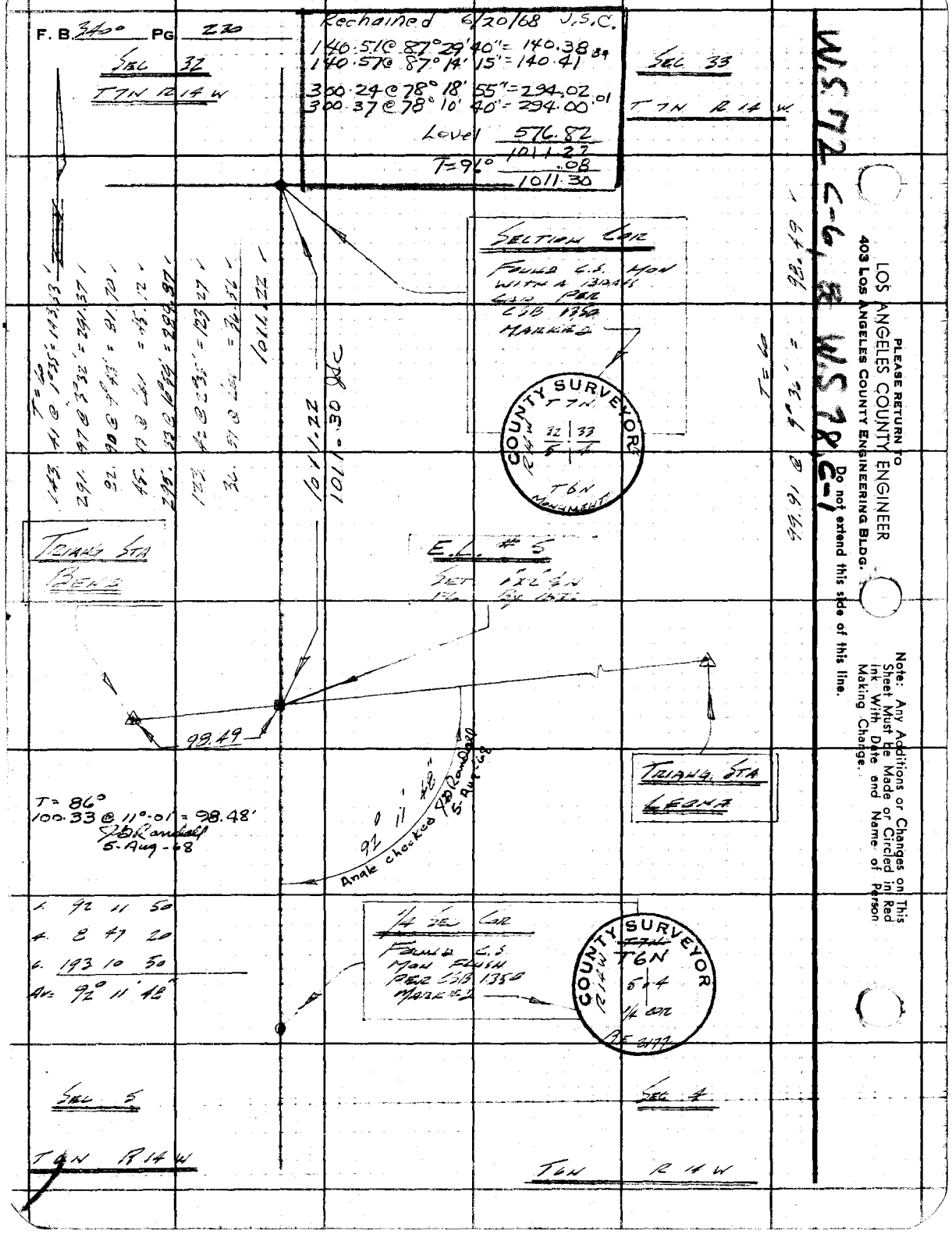

W.S. 72 C-6, & W.S. 78 C-1

PLEASE RETURN TO
LOS ANGELES COUNTY ENGINEER
403 LOS ANGELES COUNTY ENGINEERING BLDG.

Do not extend this side of this line.

Note: Any Additions or Changes on This Sheet Must be Made or Circled in Red Ink With Date and Name of Person Making Change.

Profile	Notes Red	Plotted	Job No. 0074.16	Division No. 11 REF.	F.B. 3400	Pg. 231
No.	Date	Date	Survey of ELIZABETH LAKE RD			
X-Sec.	Notes Chkd.	Checked	Survey by LIND	Notes LIND	Date 2-8-68	
No.	Date	Date	Map No.	Indexed C. J. GALLI	Date	

W.N. 0074.16

ELIZABETH LAKE ROAD

PHOTO CONTROL

BENCH LEVELS

FREY TBM

TO WIT COR TO 1/4 SEC COR T6N R13W

STATION	B.S.	H.I.	F.S.	ELEV.
			2-8-68	
		LIND MUHOL SWAHN		

NOTE: ANY ADDITIONS OR CHANGES ON THIS SHEET MUST BE MADE OR CIRCLED IN RED INK, WITH DATE AND NAME OF PERSON MAKING CHANGE.

PLEASE RETURN TO
LOS ANGELES COUNTY ENGINEER
403 LOS ANGELES COUNTY ENGINEERING BLDG.

Do not extend notes this side of this line.

76-1298 CE 307 3-61

76-L298 CE 307 3-61

PLEASE RETURN TO
LOS ANGELES COUNTY ENGINEER
403 LOS ANGELES COUNTY ENGINEERING BLDG.

NOTE: ANY ADDITIONS OR CHANGES ON THIS SHEET MUST BE MADE OR CIRCLED IN RED INK. WITH DATE AND NAME OF PERSON MAKING CHANGE

Do not extend notes this side of this line.

STATION	B. S.	H. I.	F. S.	ELEV.		
TBM	9 50	3373 86		3364.36	TBM EL= 3364.36	
T.P.	11 26	3384 60	0 52	3373 34	Bouquet Canyon Rd	2.5 miles Sly
T.P.	10 83	3394 91	0 52	3384 08	of Elizabeth Lake	Road. A Large
T.P.	9 57	3403 24	1 24	3393 67	Boat spk in RR No	568269E Side of Road
T.P.	10 15	3412 50	0 89	3402 35		
T.P.	11 74	3423 53	0 66	3411 84		
Wit Cor	7 25	3423 54	7 29	3416 29	Wit Cor to 1/4 Cor	19/30 T6N R13W
TP	0 48	3412 33	11 69	3411 85	C.S. Mon with a	
TP	0 73	3403 09	9 97	3402 36	Brass Cap marked	
TP	1 42	3395 10	9 41	3393 68	as shown per	
TP	0 60	3384 69	11 01	3384 09	CSB 438-1	
TP	0 56	3373 91	11 34	3373 35		
TBM			9 54	3364 37	TBM EL= 3364.36 See Above	

County Surveyors
R13W
19/30
W.C. to 1/4 Sec Cor
Monument

F.B. 3400 PG. 232
Job No. 0074.16 Division No. 11 Notes Red Plotted Profile
Survey of Elizabeth Lake Road Date Date No. X-Sec.
Survey by Lind Notes Lind Notes Chkd. Checked
Indexed C.J. GALLI Date APR 13 88 Date No.

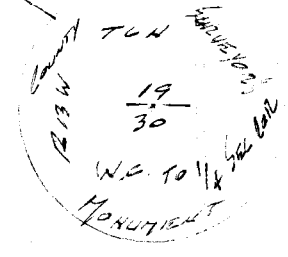

Notes Ck'd by	Survey of Elizabeth Lake Rd
Map No.	JN 0076-6 Tape 133 Std. 84 °F
Office Work	Surveyed by JS COATES
Checked	Notes JSC Date 6/21/68
Date	Indexed [illegible] 3/68

F. B 3400 PG. 233

784.10

299.71 @ 87° 47' 10" = 299.49
299.77 @ 87° 35' 15" = 299.50

300.74 @ 86° 13' 50" = 300.09
300.68 @ 86° 20' 20" = 300.07 08

1383.67

T = 96° .11

1383.78

AC-32
FD. 1" I.P. 2" UP
CONC. PL. & C.E. TAG
FB. 3178

① 5° 10' 20"
④ 20° 41' 00"
5° 10' 15"
⑥ 31° 01' 35"
5° 10' 15 5/16"



1383.78

5° 10' 16"

Triangulation Station
Andreas
FD. U.S.C. & G.S. MON. Fl.
Set in Rock
MARKED

AC-3D
FD 1" I.P. Flush
CONC. PL. & C.E. TAG
FB. 3178

Note: Any Additions or Changes on this Sheet Must be Noted or Entered in Red Ink With Date and Notes of Person Making Change.

Do not extend this side of this line.

LOS ANGELES COUNTY ENGINEER
403 Los Angeles County Engineering Bldg.

76F309S CE#810 1-65

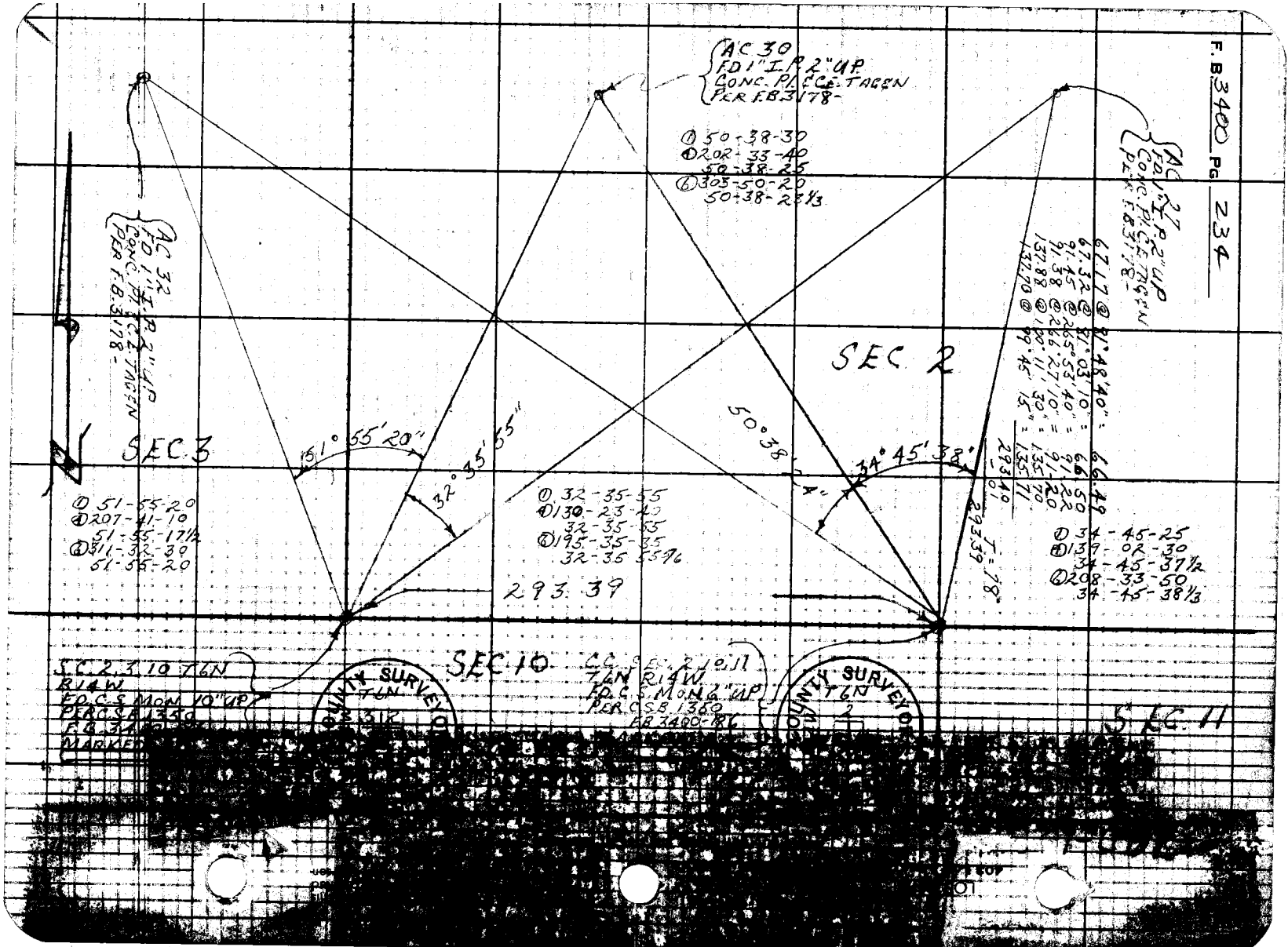
F.B. 3400 PG 234
AC 30
FD 1" IP 2" UP
CONC. P.C.C. TAGGED
PER F.B. 3178-
AC 32
FD 1" IP 2" UP
CONC. P.C.C. TAGGED
PER F.B. 3178-
AC 27
FD 1" IP 2" UP
CONC. P.C.C. TAGGED
PER F.B. 3178-
SEC 3
SEC 2
SEC 10
SEC 11
161° 55' 20"
32° 35' 55"
50° 38' 25"
34° 45' 38"
293.39
T = 78.
SURVEY
T 1N
T 2N
R 4 W
R 3 W
SEC 2, 3, 10 T 1N R 4 W FD C.S. MON 10" UP PER C.S.B. 1350 FD 3/4" REBAR MARKED
SEC 10, 11 T 2N R 4 W FD C.S. MON 2" UP PER C.S.B. 1380 PER 3400-RTC