Ckd by

Survey of Topanga E Malibu Water
JN 2215.14 Tape ____ Std ____ °F
Surveyed by FEB
Notes FEB Date April 67
Indexed C. J. GALLI NOV 21 '67

F. B. 3403 Pg. 5

JN. 2215.15

TOPANGA E MALIBU WATERWORKS DISTRICT NO. 29

SANTA MARIA ROAD

WATER WORKS PLANS No 258 To No 263

F.E. Brooks
P. Harrington
GE Cook
M Sonnenschein.

microfilmed. June '85

F. B. 3403 PG 6

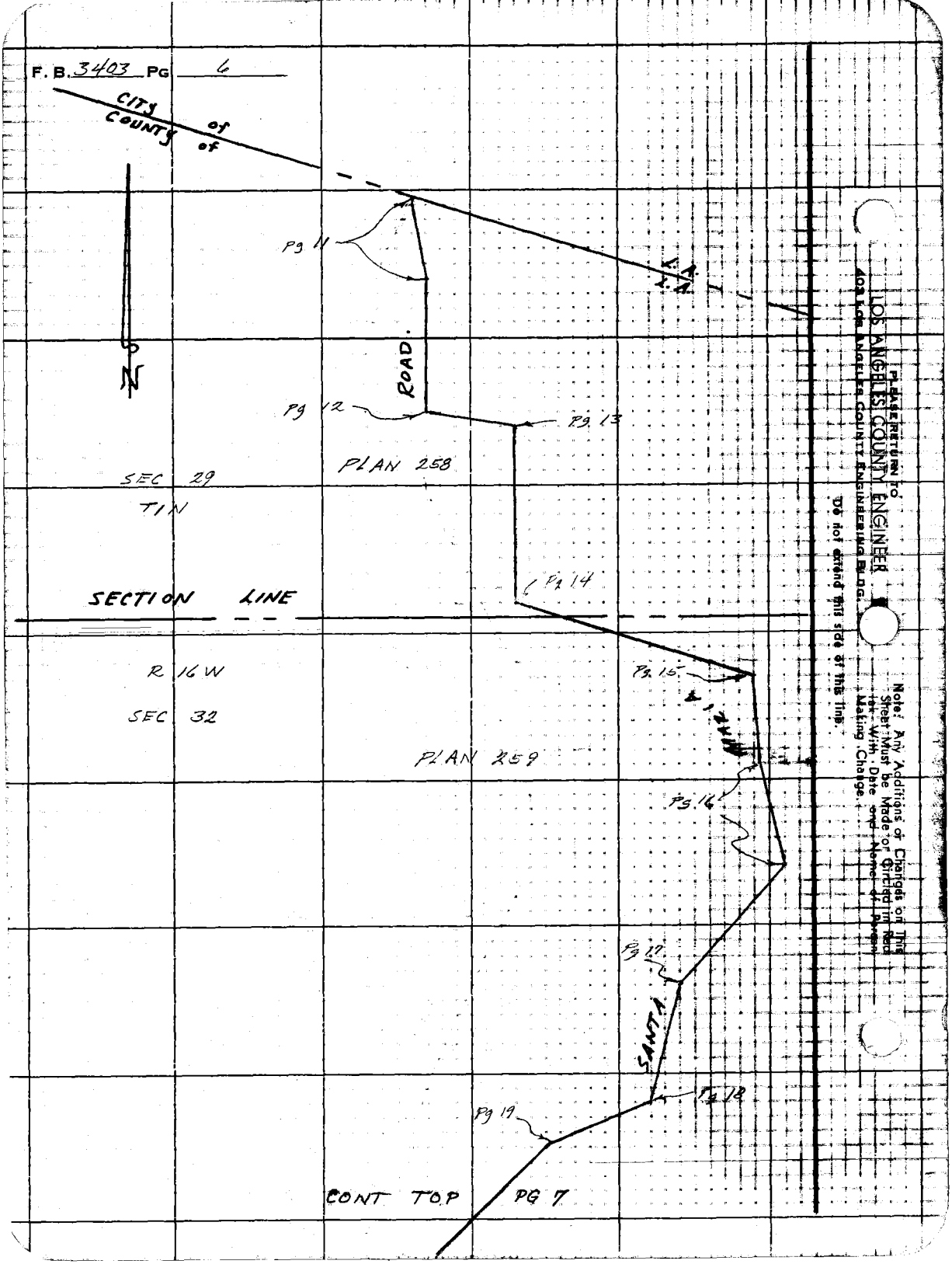

PLEASE RETURN TO
LOS ANGELES COUNTY ENGINEER
108 Los Angeles County Engineering Bldg.
Do not detach this side of this tag.

Note: Any Additions or Changes on This Sheet Must be Made or Checked in Red Ink With Date and Name of Person Making Change.

Notes Ck'd by	Survey of Topanga E Malibu Water
Map No.	JN 2515.14 Tape Std °F
Office Work	Surveyed by F.E. Brooks
Checked	Notes FEB Date April 67
Date	Indexed C. J. GALLI

F. B. 3403 PG. 7

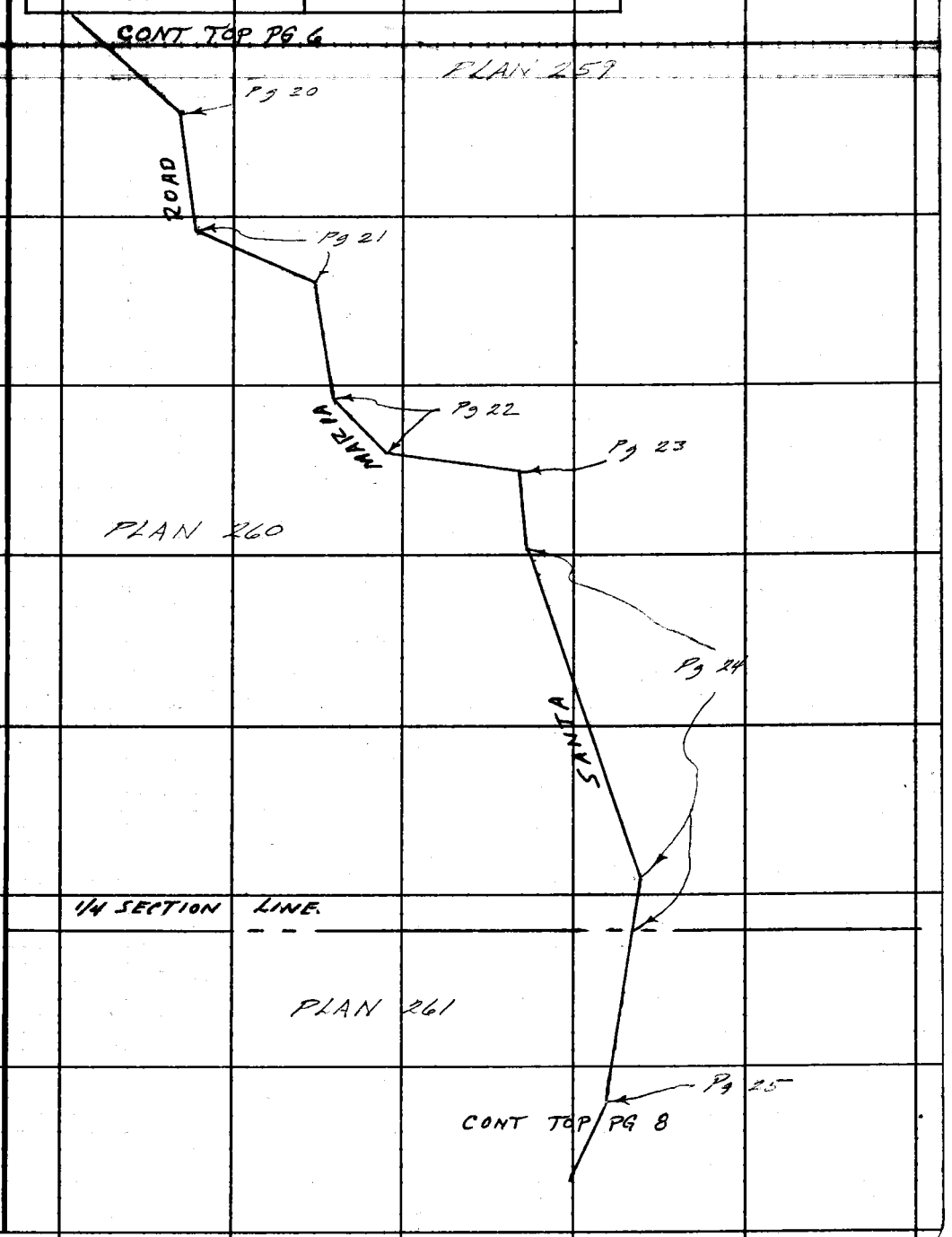

Note: Any Additions or Changes on This Sheet Must be Made or Circled in Red Ink With Date and Name of Person Making Change.

PLEASE RETURN TO
LOS ANGELES COUNTY ENGINEER
403 LOS ANGELES COUNTY ENGINEERING BLDG.

Do not extend this side of this line.

76F309S CE#310 1-65

F. B. 3403 PG 8

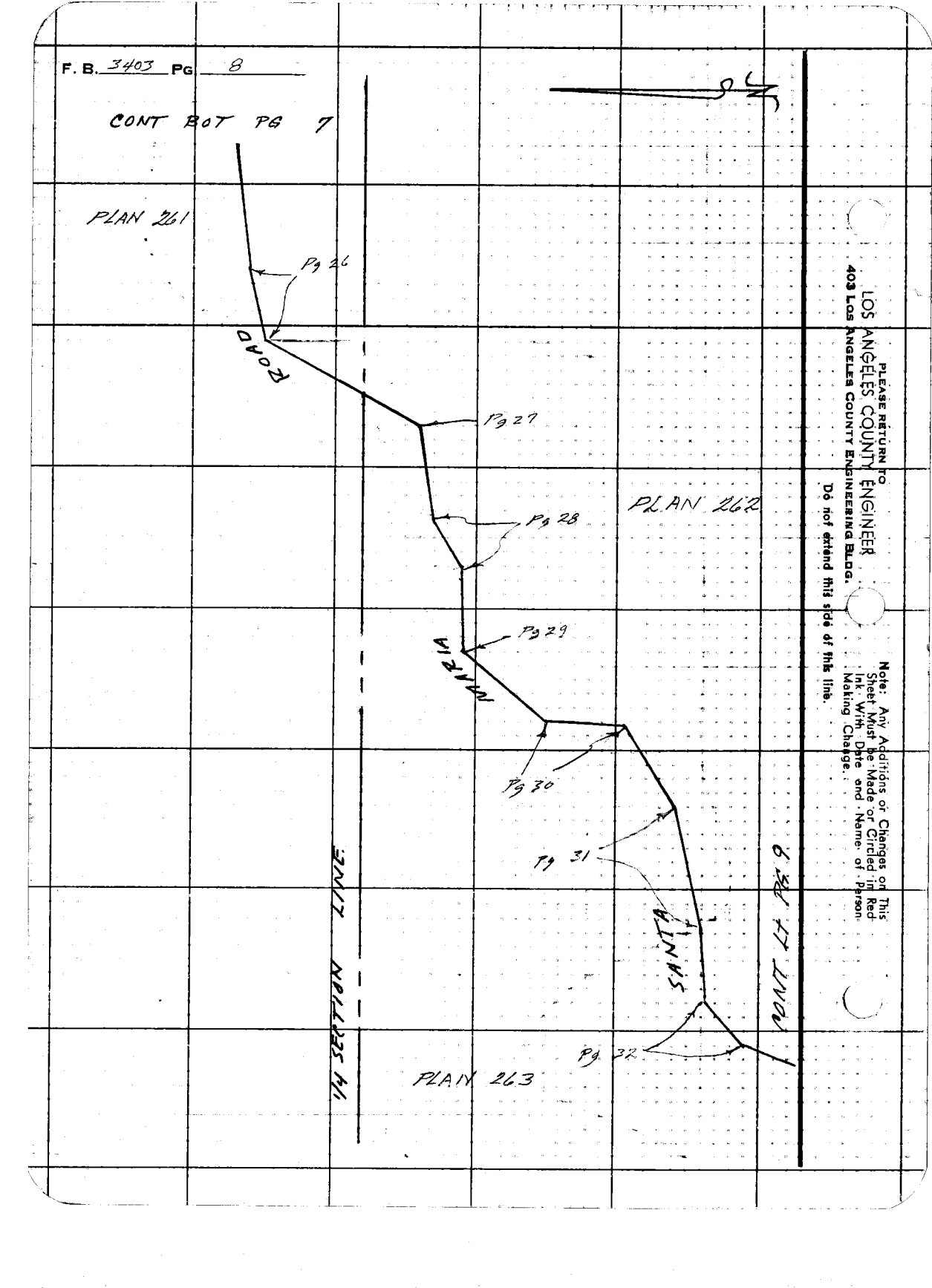

PLEASE RETURN TO
LOS ANGELES COUNTY ENGINEER
403 LOS ANGELES COUNTY ENGINEERING BLDG.

Note: Any Additions or Changes on This Sheet Must be Made or Circled in Red Ink With Date and Name of Person Making Change.

Do not extend this side of this line.

Notes Ck'd by	Survey of Topanga E Malibu Water	F. B. 3405 PG. 9
Map No.	JN 2215 17 Tape Std °F	
Office Work	Surveyed by FE Brooks	
Checked	Notes FEB Date Apr. 167	
Date	Indexed C. J. GALLI	

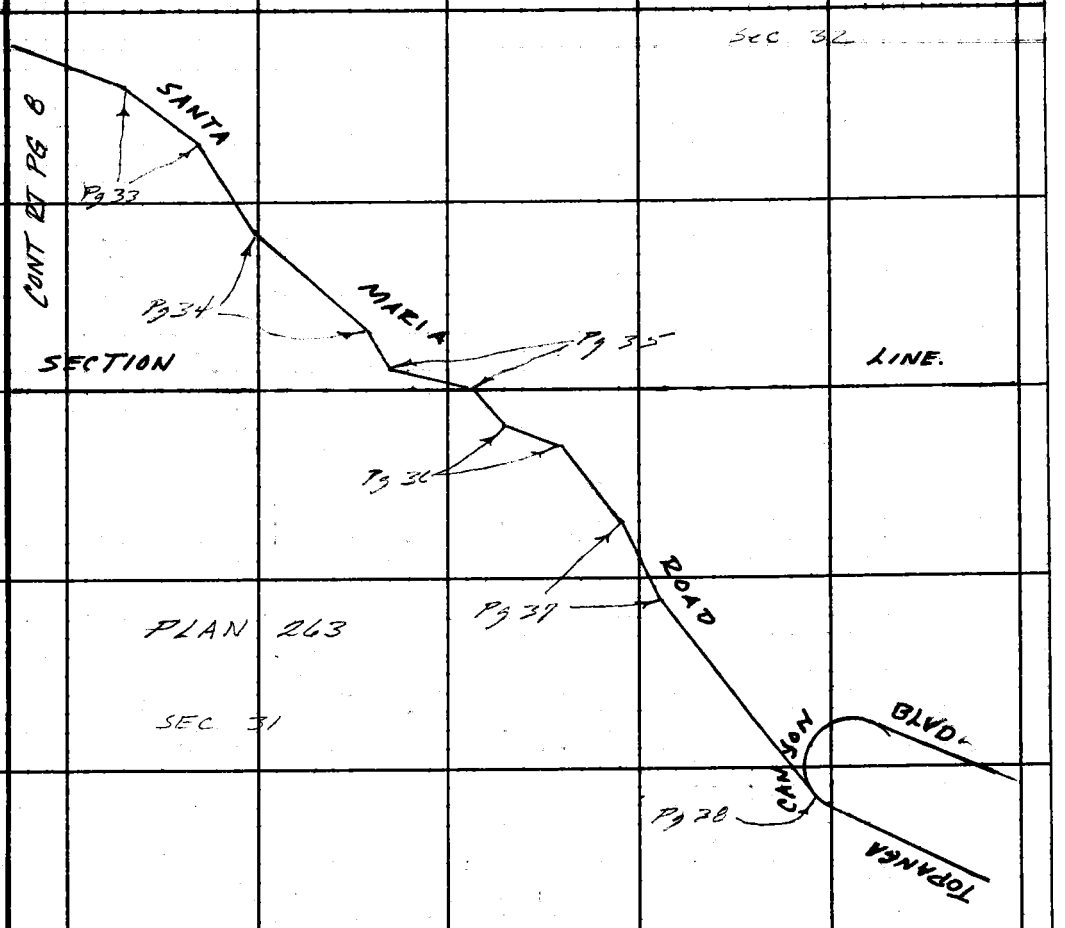

Note: Any Additions or Changes on This Sheet Must be Made or Circled in Red Ink With Date and Name of Person Making Change.

Do not extend this side of this line.

PLEASE RETURN TO
LOS ANGELES COUNTY ENGINEER
403 LOS ANGELES COUNTY ENGINEERING BLDG.

76F309S CE#310 1-65

PLEASE RETURN TO
LOS ANGELES COUNTY ENGINEER
403 LOS ANGELES COUNTY ENGINEERING BLDG.

Do not extend this side of this line.

Note: Any Additions or Changes on This Sheet Must be Made or Circled in Red Ink With Date and Name of Person Making Change.

F. B. 3403 PG 10

Notes Ck'd by		Survey of Topanga E Malibu Water work	F. B. 3407 Pg. 11
Map No.		JN 22/5.15 Tape Std °F	
Office Work		Surveyed by FE Books	
Checked		Notes F.E.B. Date 3 April 47	
Date		Indexed C. J. GALLI	

Note: Any Additions or Changes on This Sheet Must be Made or Circled in Red Ink With Date and Name of Person Making Change.

Do not extend this side of this line.

PLEASE RETURN TO
LOS ANGELES COUNTY ENGINEER
403 Los Angeles County Engineering Bldg.

Plan 1400
F.I 1" I.P. conc
Plug & N. Tac
F.B. 2918-47

L.A. CITY
L.A. COUNTY

set 1" I.P.
Conc Plug & Co.
Engr Tag Flush

61.91

34.68

set 1" I.P.
Conc. Plug &
C. Engr Tag
1" up.

Plan = 1407.00
℄ = 0400.00
Set 60d W spk
℄T.

90°

8.00

Plan = 1451.00
℄ = 0+44.2
8"x8"xC" Tee

Plan = 1451.00
℄ = 0+44.2
6"x2½" Fire hyd.

PLAN 258

STAKED 6 FT. RT
WHEN FACING DIRECTION
OF INCREASING PLUS

RD.

8" Water line
and ℄ line

P.I. #1
Plan = 2460.07
℄ = 1053.5
Fd 3/4 I.P. Conc
Plug & 11 5/8"
F.B. 2998-47
Plan Δ = 19°
Field Δ = 19°

MARIA

SANTA

1053.5
2544
4407.1

CONT TOP PG. 12

76F309S CE#310 1-65

F. B. 3403 PG 12

CONT BOT PG 11

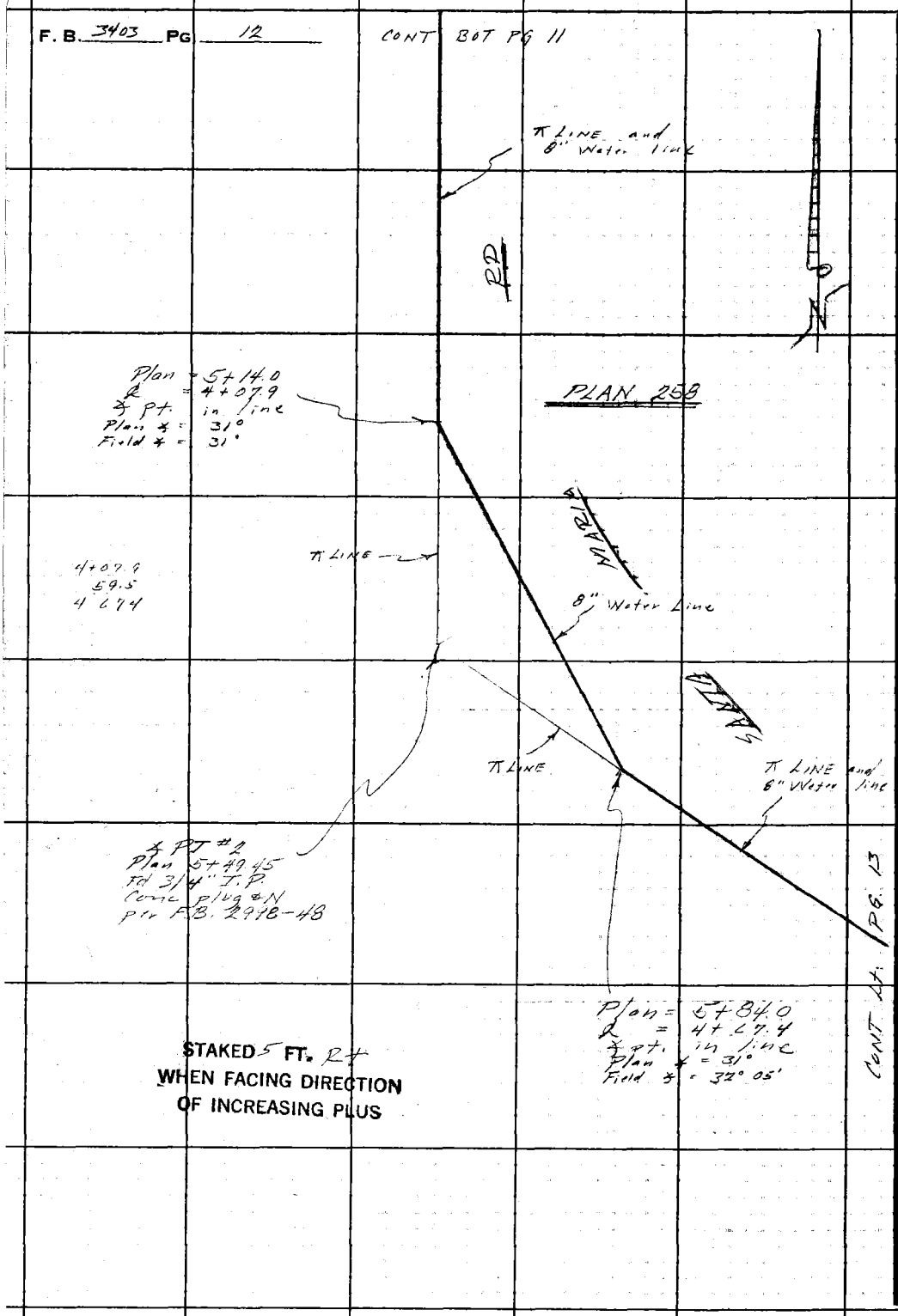

STAKED 5 FT. ℄
WHEN FACING DIRECTION
OF INCREASING PLUS

PLEASE RETURN TO
LOS ANGELES COUNTY ENGINEER
403 Las Angeles County Engineering Bldg.

Do not extend this side of this line.

Note: Any Additions or Changes on This Sheet Must be Made or Circled in Red Ink With Date and Name of Person Making Change.

Notes Ck'd by	Survey of Topanga E/Malibu Water Work
Map No.	JN 2215.14 Tape Std. °F
Office Work	Surveyed by F.E. Brooks
Checked	Notes FEB Date 3 April 67
Date	Indexed C. J. GALLI

F. B. 3403 PG. 13

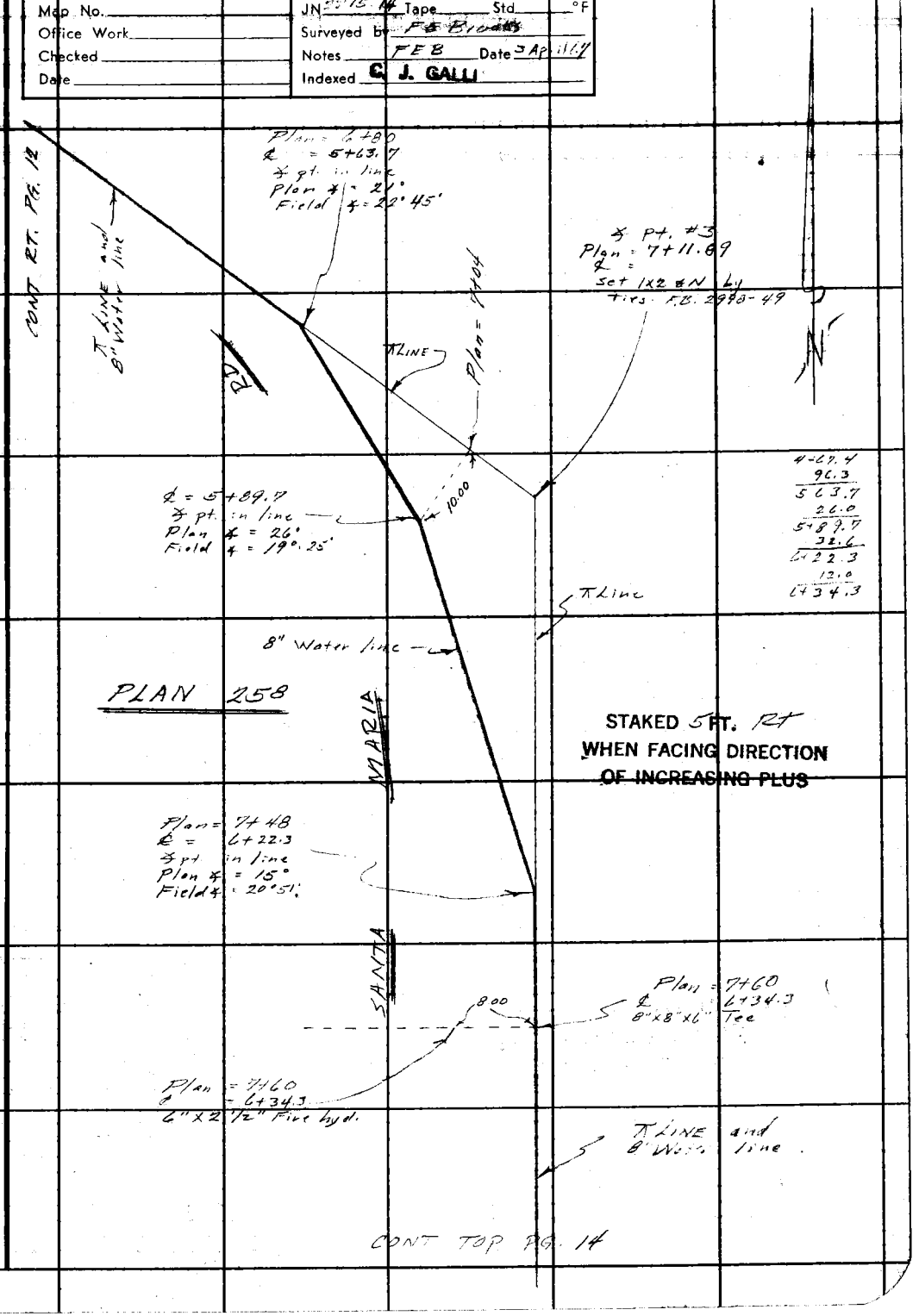

Note: Any Additions or Changes on This Sheet Must be Made or Circled in Red Ink With Date and Name of Person Making Change.

PLEASE RETURN TO
LOS ANGELES COUNTY ENGINEER
403 LOS ANGELES COUNTY ENGINEERING BLDG.

Do not extend this side of this line.

76F309S CE#310 1-65

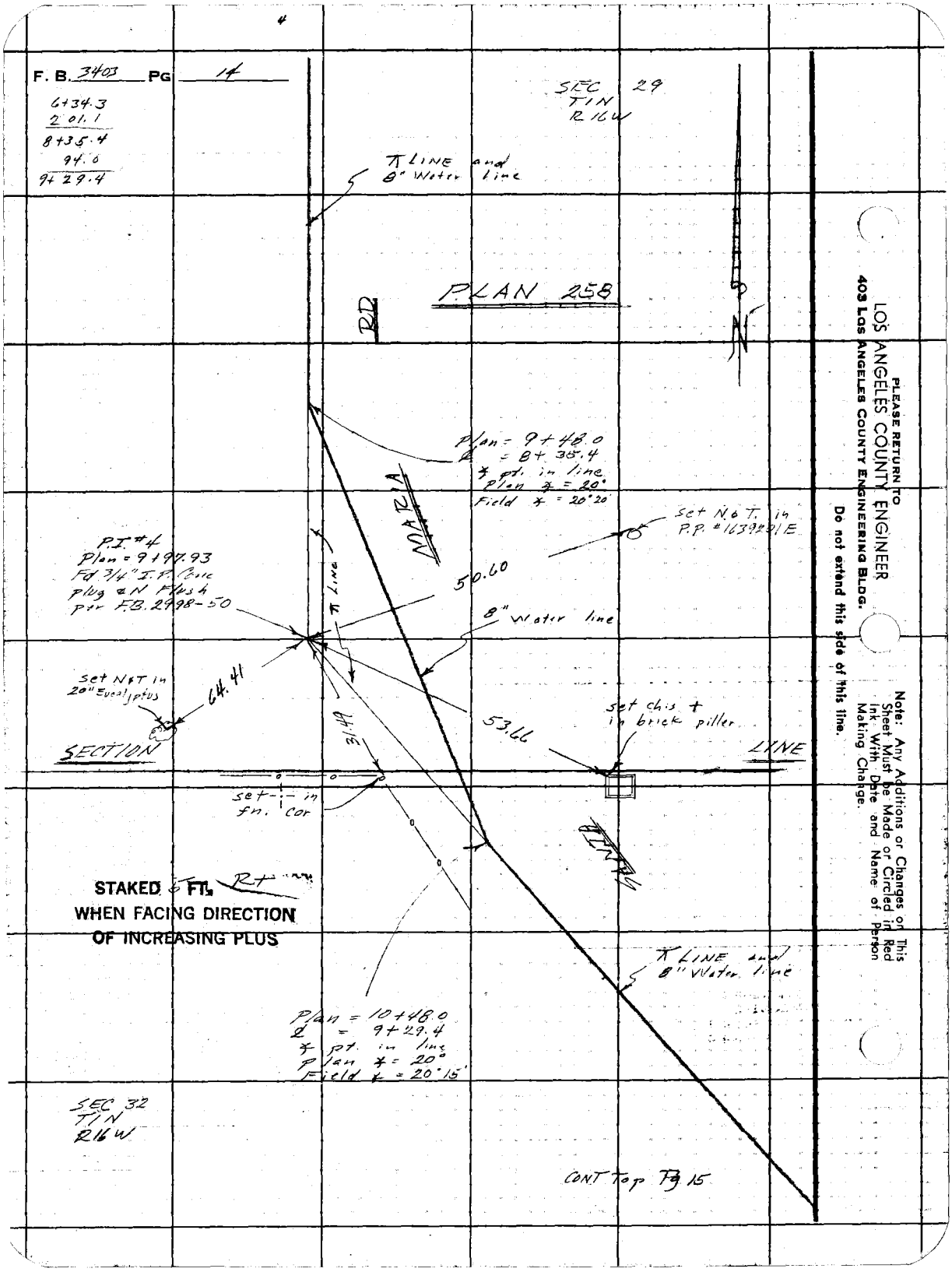
4
F. B. 3403 PG 14
6+34.3
201.1
8+35.4
94.0
9+29.4
SEC 29
T1N
R16W
π LINE and
8" Water line
PLAN 258
RD
Plan = 9+48.0
℄ = 8+35.4
∡ pt. in line
Plan ∡ = 20°
Field ∡ = 20°20'
MARIA
Set N&T. in
P.P. #1639201E
P.I. #4
Plan = 9+97.93
Fd 3/4" I.P. Conc
plug & N Flush
per F.B. 2998-50
π Line
50.60
8" Water line
Set N&T in
20" Eucalyptus
64.41
31.49
53.66
set chis + in brick piller
SECTION
LINE
set -- in
fn. cor
STAKED 5 FT. Rt
WHEN FACING DIRECTION
OF INCREASING PLUS
π LINE and
8" Water line
Plan = 10+48.0
℄ = 9+29.4
∡ pt. in line
Plan ∡ = 20°
Field ∡ = 20°15'
SEC 32
T1N
R16W
CONT Top Pg 15
PLEASE RETURN TO
LOS ANGELES COUNTY ENGINEER
403 LOS ANGELES COUNTY ENGINEERING BLDG.
Do not extend this side of this line.
Note: Any Additions or Changes on This Sheet Must be Made or Circled in Red Ink With Date and Name of Person Making Change.

Notes Ck'd by	Survey of Topanga E Malibu Water Works
Map No.	JN 2215.14 Tape Std °F
Office Work	Surveyed by FE Brooks
Checked	Notes FEB Date 5 April 67
Date	Indexed C. J. GALLI

F. B. 3403 PG. 15

9+29.4
2 84 d
14+13.8 - 20.

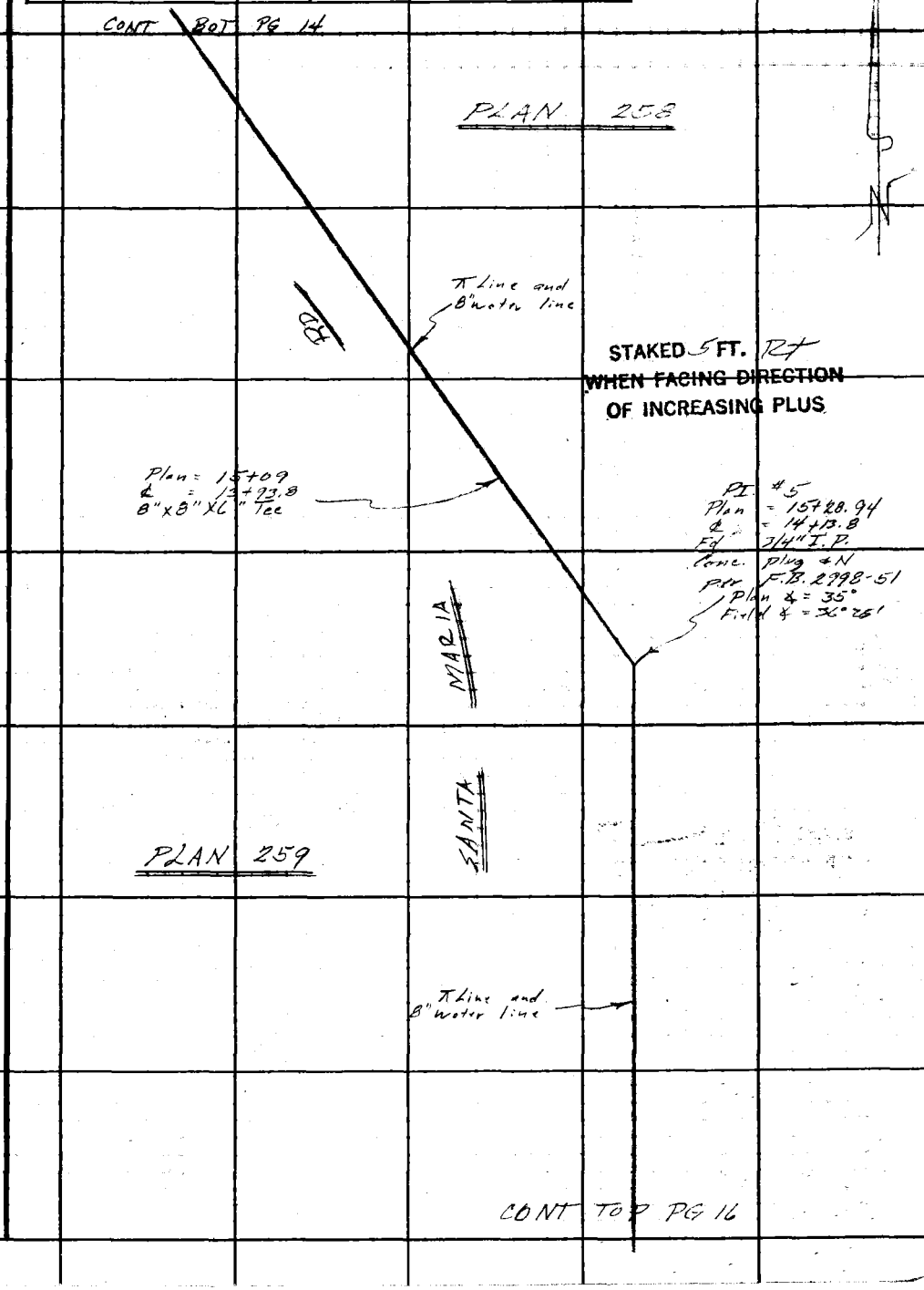

Note: Any Additions or Changes on This Sheet Must be Made or Circled in Red Ink With Date and Name of Person Making Change.

PLEASE RETURN TO
LOS ANGELES COUNTY ENGINEER
403 LOS ANGELES COUNTY ENGINEERING BLDG.

Do not extend this side of this line.

76F309S CE#310 1-65

F. B. 3403 PG 16 CONT BOT PG 15

14+13.8
1 97.4
16+11.2
1 31.7
17+42.9

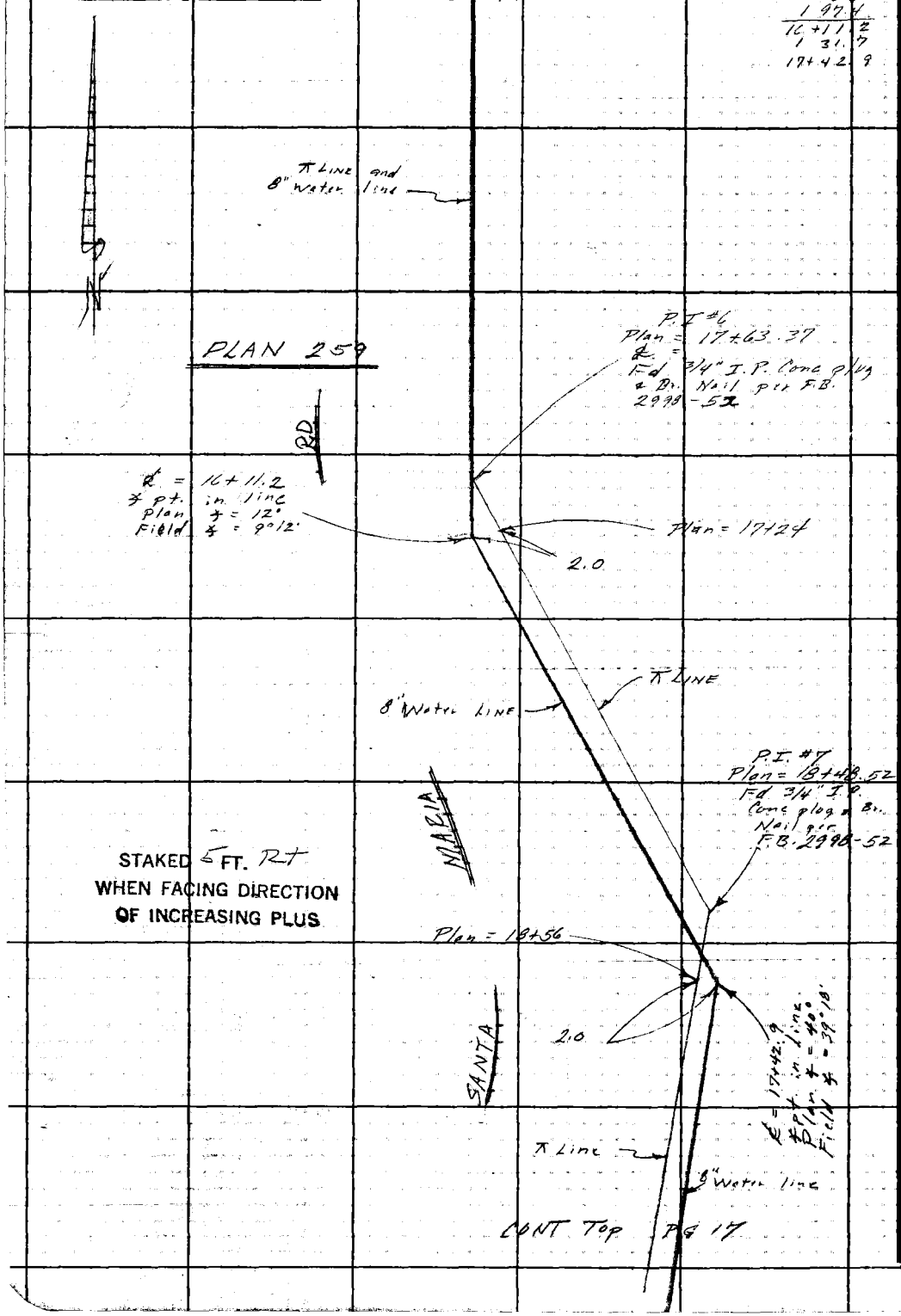

STAKED 5 FT. Rt
WHEN FACING DIRECTION
OF INCREASING PLUS

PLEASE RETURN TO
LOS ANGELES COUNTY ENGINEER
403 LOS ANGELES COUNTY ENGINEERING BLDG.

Do not extend this side of this line.

Note: Any Additions or Changes on This Sheet Must be Made or Circled in Red Ink With Date and Name of Person Making Change.

Notes Ck'd by	Survey of Topanga E. Malibu Water Works
Map No.	JN 2215.14 Tape Std °F
Office Work	Surveyed by FE Brooks
Checked	Notes FEB Date 6 April 67
Date	Indexed C. J. GALLI

F. B. 3403 PG. 17

17+42.9
2 31.
19+53.
42.1
20+46.0

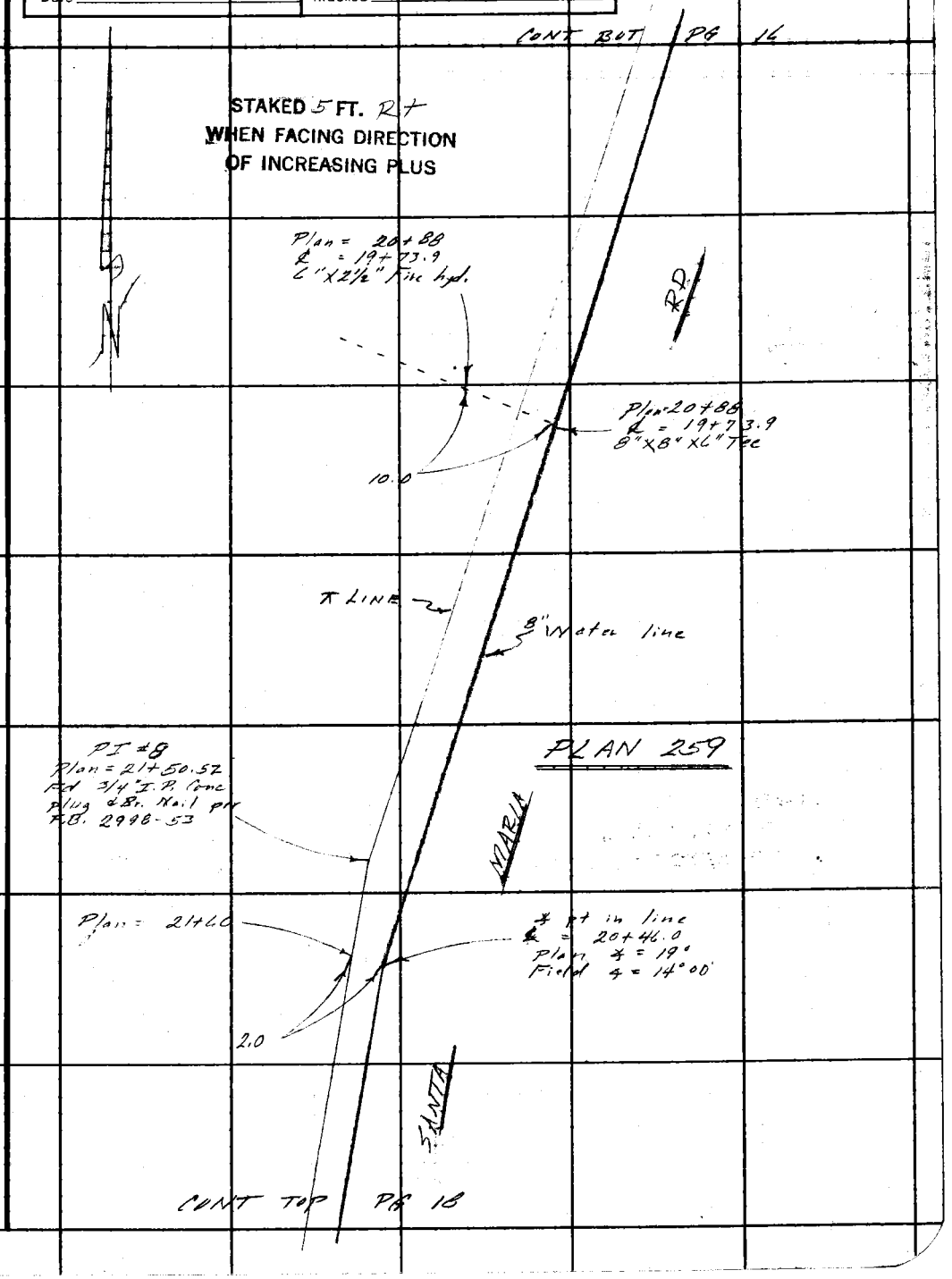

Note: Any Additions or Changes on This Sheet Must be Made or Circled in Red Ink With Date and Name of Person Making Change.

PLEASE RETURN TO
LOS ANGELES COUNTY ENGINEER
403 LOS ANGELES COUNTY ENGINEERING BLDG.

Do not extend this side of this line.

76F309S CE#310 1-65

F. B. 3403 PG 18

CONT FROM PG 17

STAKED 5 FT. RT
WHEN FACING DIRECTION
OF INCREASING PLUS



20+46.0
1 56.2
22+02.2
54.5
22+56.7

℄ LINE

8" Water line

20'

Plan = 23+16

2.0

℄ = 22+02.2
℄ pt in line
Plan Δ = 18°
Field Δ = 18°

PLAN 259

8" Water line

P.I. #9
Plan = 23+45.42

MARIA

SANTA

Plan = 23+72
℄ = 22+56.7
℄ pt in line
Plan Δ = 17°
Field Δ = 15° 37'

℄ Line and
8" Water line

CONT FROM PG 19

PLEASE RETURN TO
LOS ANGELES COUNTY ENGINEER
403 Los Angeles County Engineering Bldg.

Do not extend this side of this line.

Note: Any Additions or Changes on This Sheet Must be Made or Circled in Red Ink With Date and Name of Person Making Change.

Notes Ck'd by	Survey of Topanga E Malibu Water Works
Map No.	JN 2215.14 Tape Std °F
Office Work	Surveyed by F.E. Brooks
Checked	Notes FEB Date 6 April 67
Date	Indexed C. J. GALLI

F. B. 3403 PG. 19

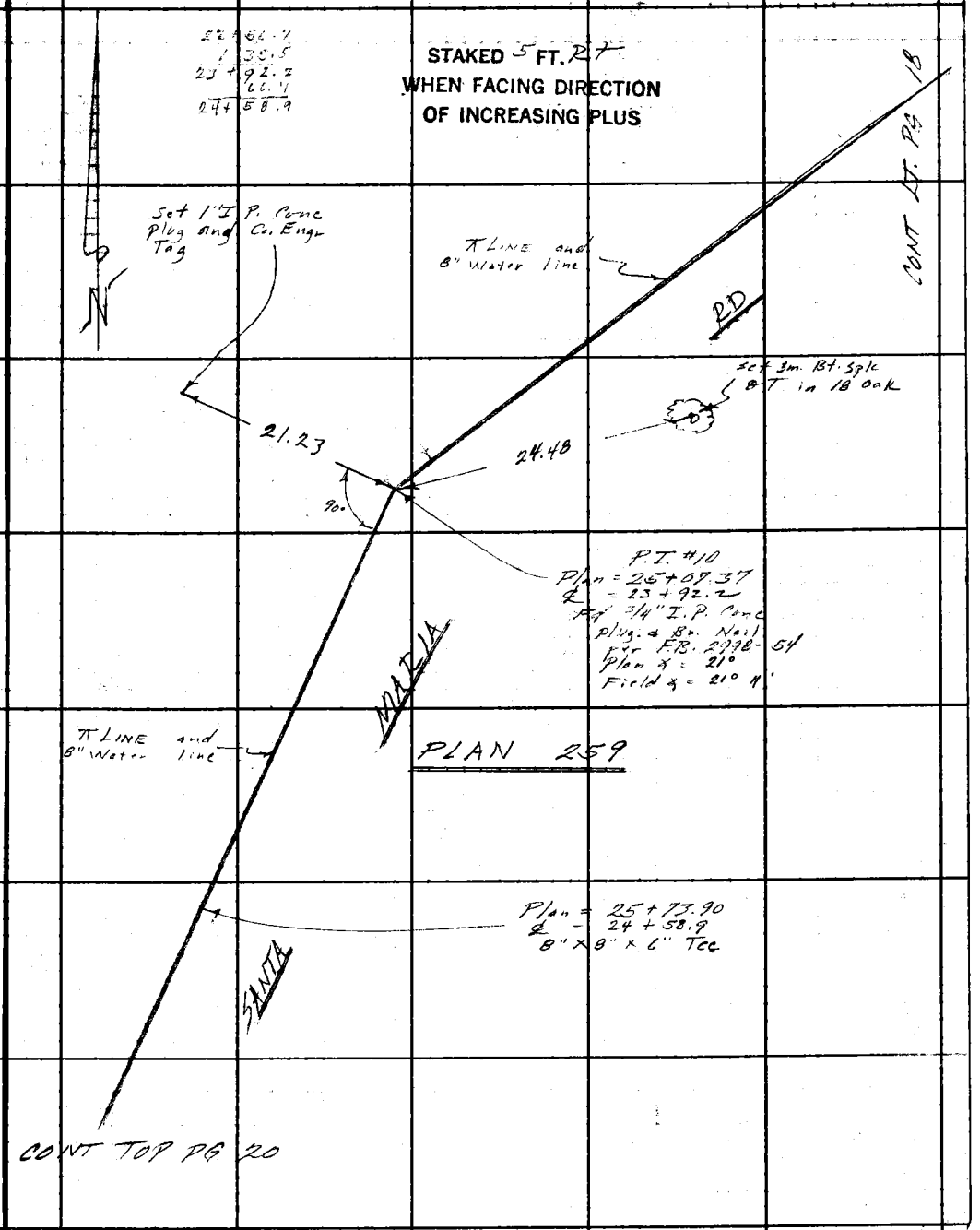

Note: Any Additions or Changes on This Sheet Must be Made or Circled in Red Ink With Date and Name of Person Making Change.

Do not extend this side of this line.

PLEASE RETURN TO
LOS ANGELES COUNTY ENGINEER
403 LOS ANGELES COUNTY ENGINEERING BLDG.

76F309S CE#310 1-65

F. B. 3403 Pg 20

CONT BOT PG 19

24+58.9
1 34.3
25+93.2
11.0
26+04.2
64.4
32+68.6

℄ LINE and 8" Water line

Plan = 27+08
℄ = 25+93.2
℄ pt. in line
Plan ∡ = 19°
℄ ∡ = 19° 03'

PLAN 259

Plan = 27+19
℄ = 26+04.2
8"x8"x8" Tee

℄ LINE

8" Water line

STAKED 5 FT. RT
WHEN FACING DIRECTION
OF INCREASING PLUS

MARIA

P.I. #11
Plan = 27+47.69
Fd 1" I.P. Conc. Plug
and B. Nail & Tag
Per F.B. 2998-55

℄ LINE

SANTA

Plan = 27+08
℄ = 26+68.6
℄ pt in line
Plan ∡ = 19°
℄ ∡ = 19° 11'

CONT RT PG 21

℄ LINE and 8" Water line

PLAN 260

PLEASE RETURN TO
LOS ANGELES COUNTY ENGINEER
403 Los Angeles County Engineering Bldg.

Do not extend this side of this line.

Note: Any Additions or Changes on This Sheet Must be Made or Circled in Red Ink With Date and Name of Person Making Change.

Notes Ck'd by	Survey of Topanga E. Malibu Water works
Map No.	JN 2215.14 Tape Std °F
Office Work	Surveyed by FE Brooks
Checked	Notes F.E.B. Date 10 Apr. 1967
Date	Indexed C. J. GALLI

F. B. 3403 PG. 21

26+68.6
28+04.6
2 02.0
6.5
30+16.1

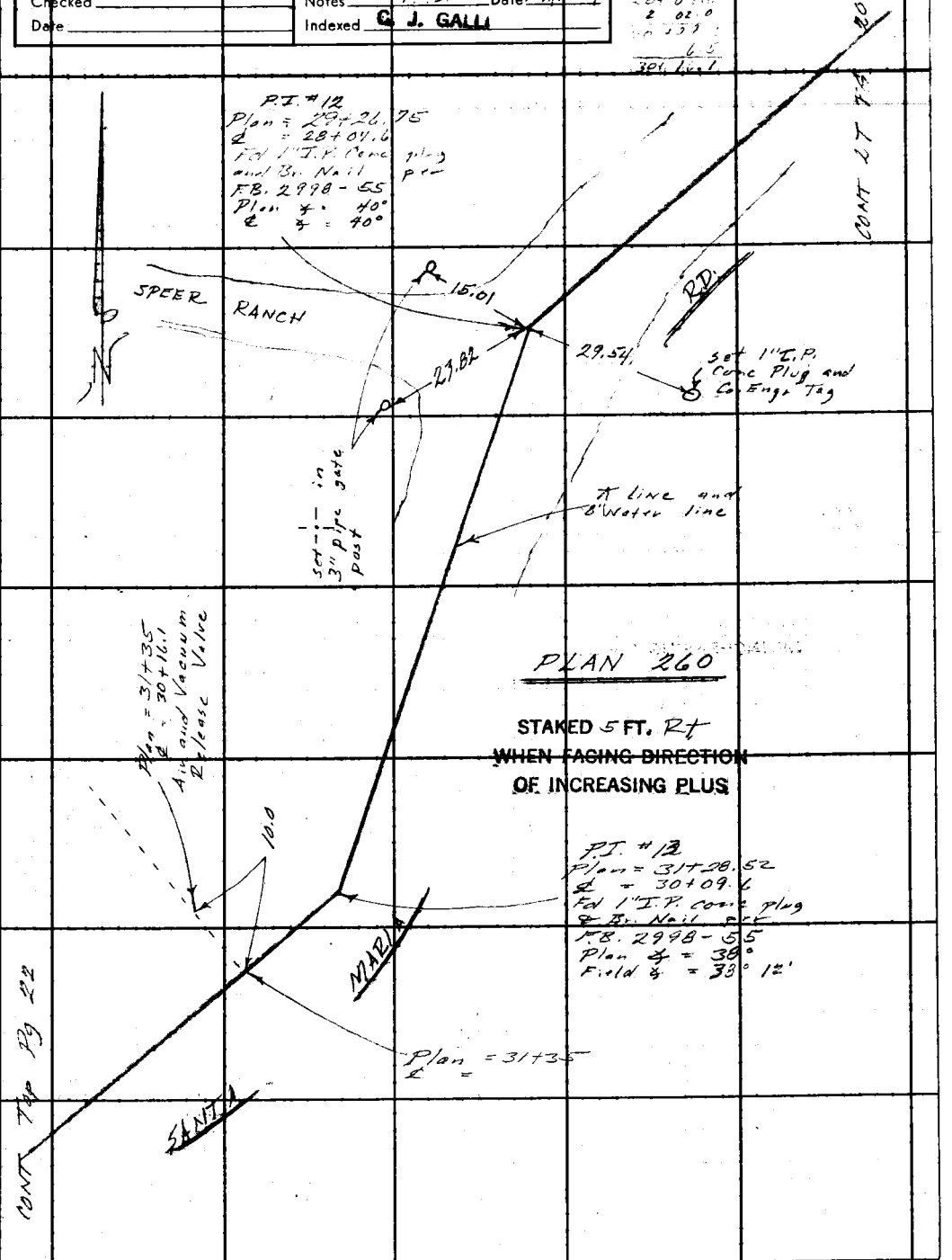

Note: Any Additions or Changes on This Sheet Must be Made or Circled in Red Ink With Date and Name of Person Making Change.

PLEASE RETURN TO
LOS ANGELES COUNTY ENGINEER
403 LOS ANGELES COUNTY ENGINEERING BLDG.
Do not extend this side of this line.

76F309S CE#310 1-65

F. B. 3403 PG 22

30+09.6
1 81.0
31+90.6
60.5
32+51.1
73.2
33+24.3

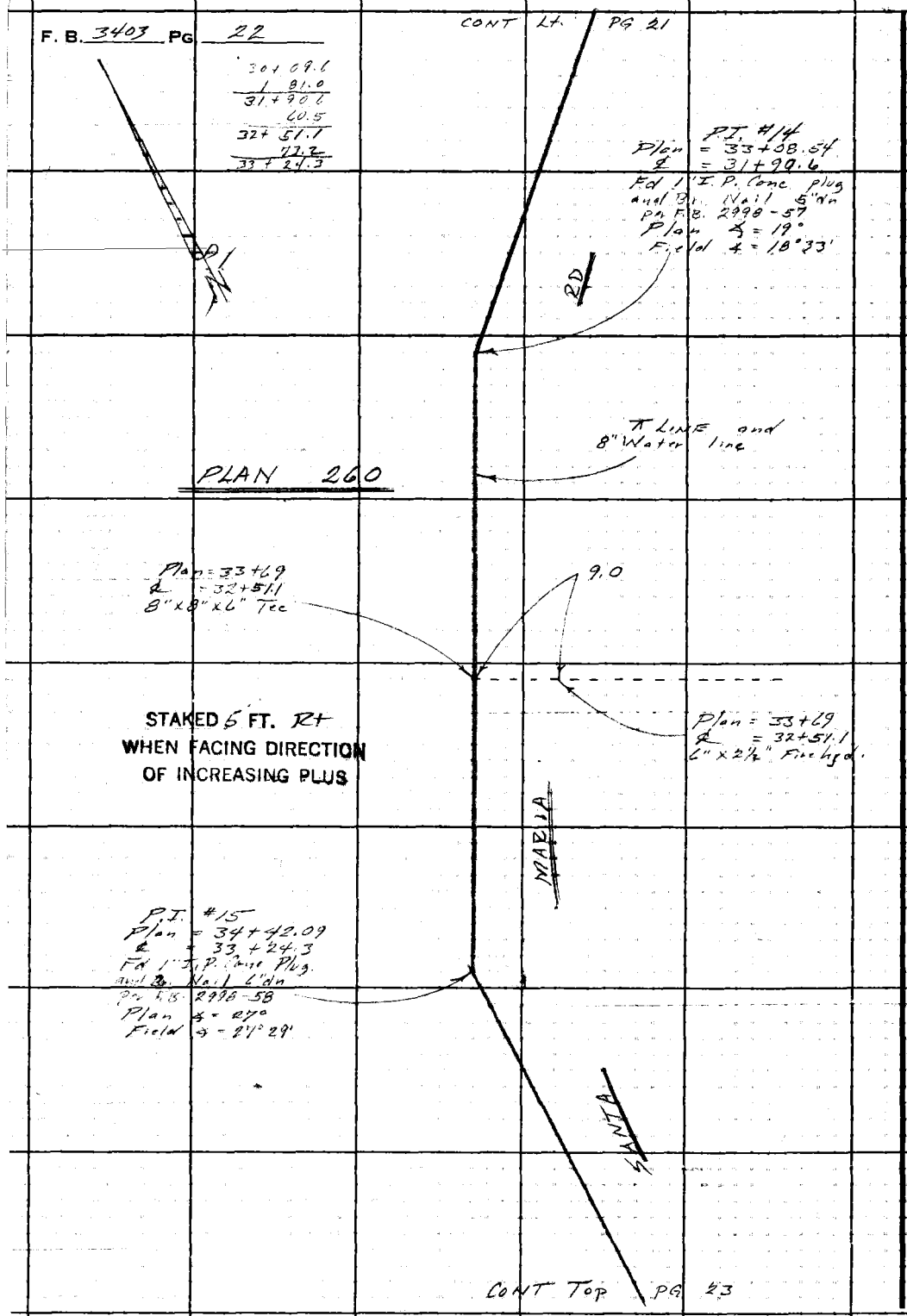

STAKED 5 FT. Rt
WHEN FACING DIRECTION
OF INCREASING PLUS

PLEASE RETURN TO
LOS ANGELES COUNTY ENGINEER
403 LOS ANGELES COUNTY ENGINEERING BLDG.
Do not extend this side of this line.

Note: Any Additions or Changes on This Sheet Must be Made or Circled in Red Ink With Date and Name of Person Making Change.

Notes Ck'd by	Survey of Topanga E. Malibu Water Works
Map No.	JN 2215.14 Tape Std °F
Office Work	Surveyed by FE Brooks
Checked	Notes F.E.B. Date 7 Apr 1967
Date	Indexed G. J. GALLI

F. B. 3403 PG. 23

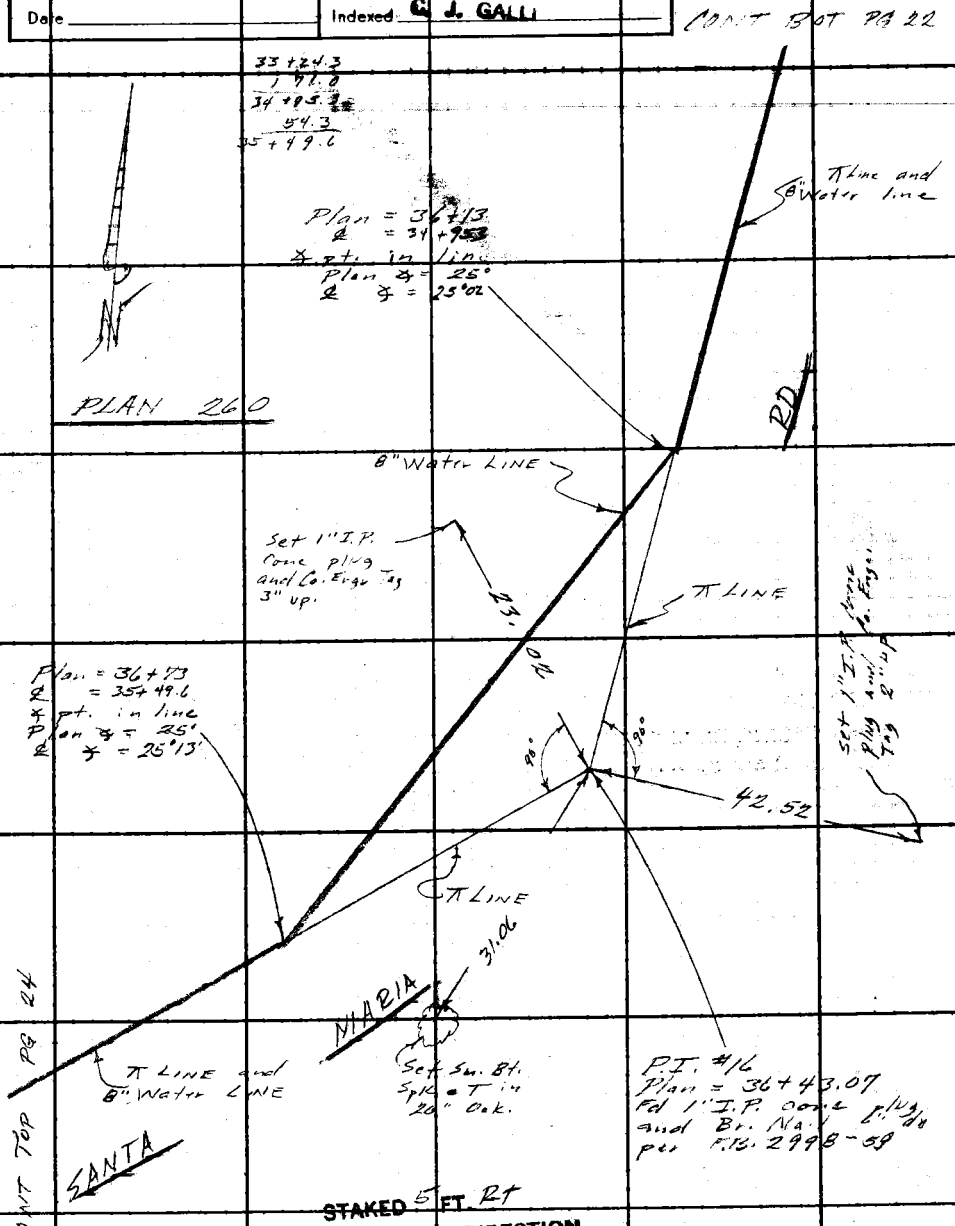

STAKED 5 FT. Rt
WHEN FACING DIRECTION
OF INCREASING PLUS

Note: Any Additions or Changes on This Sheet Must be Made or Circled in Red Ink With Date and Name of Person Making Change.

PLEASE RETURN TO
LOS ANGELES COUNTY ENGINEER
403 LOS ANGELES COUNTY ENGINEERING BLDG.

Do not extend this side of this line.

76F309S CE#310 1-65

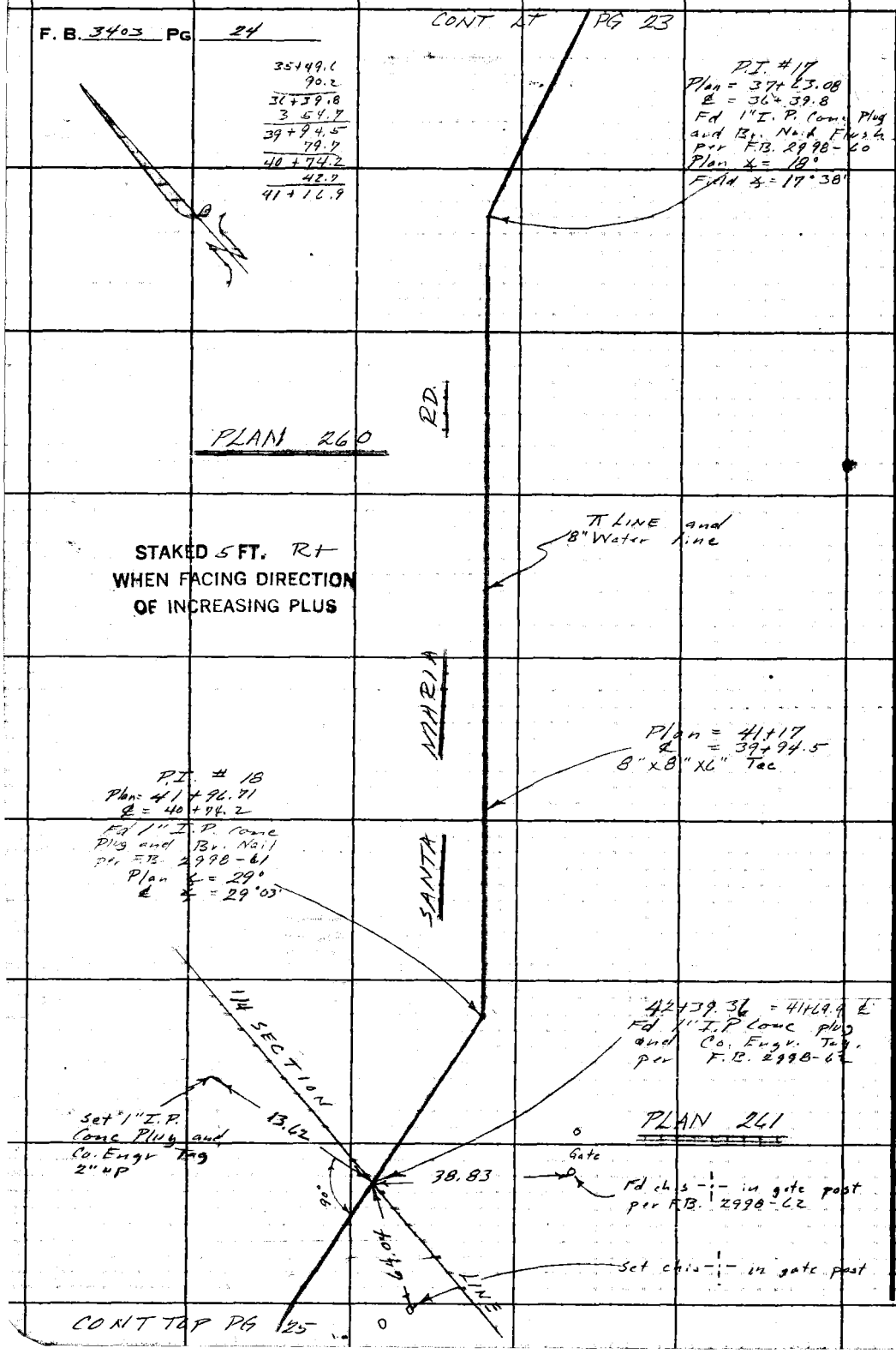

PLEASE RETURN TO
LOS ANGELES COUNTY ENGINEER
403 LOS ANGELES COUNTY ENGINEERING BLDG.

Do not extend this side of this line.

Note: Any Additions or Changes on This Sheet Must be Made or Circled in Red Ink With Date and Name of Person Making Change.

Notes Ck'd by	Survey of Topanga E. Malibu Water Works
Map No.	JN 2215.14 Tape Std °F
Office Work	Surveyed by F.E. Brooks
Checked	Notes F.E.B. Date 12 April 64
Date	Indexed C. J. GALLI

F. B. 3403 PG. 25

P

CONT BOT PG 24

41+16.9
1 16
42+32.9
1 37.2
43+70.1
39
44+09.1

R.R.

Plan = 43+55
℄ = 42+32.9
Air and vacuum release valve

9.0

π Line and 8" Water line

PLAN 261

Plan = 44+92
℄ = 43+70.1
∡ pt. in line
Plan ∡ = 13°
Field ∡ = 13° 40'

P.I. # 19
Plan = 45+31.55
Fd 1" I.P. Conc plug and Br. Nail per F.B. 2998-167

π Line

8" Water line

MARIA

Plan = 45+72
℄ = 44+09.1
∡ pt. in line
Plan ∡ = 13°
Field ∡ = 13° 12'

π Line

π Line and 8" Water line

SANTA

STAKED 5 FT. Rt
WHEN FACING DIRECTION
OF INCREASING PLUS

CONT TOP PG 26

Note: Any Additions or Changes on This Sheet Must be Made or Circled in Red Ink With Date and Name of Person Making Change.

PLEASE RETURN TO
LOS ANGELES COUNTY ENGINEER
403 LOS ANGELES COUNTY ENGINEERING BLDG.

Do not extend this side of this line.

76F309S CE#310 1-65

CONT ROT PG 25

F. B. 3403 Pg 26

44+09.1
1 79.0
45+87.1
30.4
46+17.5
87.0
47+04.5
55.
47+59.5

RD

Plan = 47+50
℄ = 45+87.1
8"×8"×6" Tee

Plan = 47+50
℄ = 45+87.1
Fire hyd

℄ Line and
8" Water line

PJ #20
Plan = 47+80.37
℄ = 46+17.5
Fd 1" I.P. Conc. Plug
& Bi. Nail Flush
Ptr F.B. 2998-10.8
Plan. ∡ = 14°
Field ∡ = 13°39'

STAKED 5 FT. Rt
WHEN FACING DIRECTION
OF INCREASING PLUS

MAELA

PLAN 261

Plan = 48+67
℄ = 47+04.5
∡ Pt in line
Plan ∡ = 24°
Field ∡ = 23°50'

℄ Line

8" Water line

PJ. #21
Plan = 48+96.72
Fd 3/4" I.P. Conc
Plug and Bi. Nail
Ptr F.B. 2998-16.8

℄ Line

SANTA

PLAN 262

Plan = 49+27
℄ = 47+59.5
∡ Pt. in line
Plan ∡ = 24°
Field ∡ = 18°32'

CONT TOP PG 27

PLEASE RETURN TO
LOS ANGELES COUNTY ENGINEER
403 Los Angeles County Engineering Bldg.

Do not extend this side of this line.

Note: Any Additions or Changes on This Sheet Must be Made or Circled in Red Ink With Date and Name of Person Making Change.

Notes Ck'd by	Survey of Topanga E. Malibu Water Main
Map No.	JN 20'6.15 Tape Std °F
Office Work	Surveyed by FE Brooks
Checked	Notes F.E.B. Date
Date	Indexed C. J. GALLI

F. B. 3403 PG. 27

CONT BOT PG 26

℄ = 48+21.0
℄ pt. in Line
Plan Δ = 12°
Field Δ = 12°25'

P.D.

6.0

Plan = 49+56

8" Water line

℄ LINE

47+59.5
41.5
48+21.0
97.2
49+18.2
1.053
50+22.7

STAKED 5 FT. Rt
WHEN FACING DIRECTION
OF INCREASING PLUS

PLAN 262

MARIA

Plan = 50+18.4

8.0

℄ = 49+18.2
℄ pt. in line
Plan Δ = 17°
Field Δ = 16°41'

Set 1" I.P. Cone Plug and Co. Engr. Tag 2" Up

℄ 22.69

8" Water line

SAND

℄ = 50+23.7
℄ pt. in line
Plan Δ = 32°
Field Δ = 33°03

P.I. # 22
Plan = 51+81.97
Fd 3/4" I.P. Cone Plug and Co. Engr Tag Flush
Plr FB. 2998 - 169

1.0

90°

17.96

℄ line

Plan = 51+92

Set 1" I.P. Cone Plug and Co. Engr. Tag 2" Up

CONT TOP PG 28

Note: Any Additions or Changes on this Sheet Must be Made or Circled in Red Ink With Date and Name of Person Making Change.

PLEASE RETURN TO
LOS ANGELES COUNTY ENGINEER
403 Los Angeles County Engineering Bldg.
Do not extend this side of this line.

76F309S CE#310 1-65

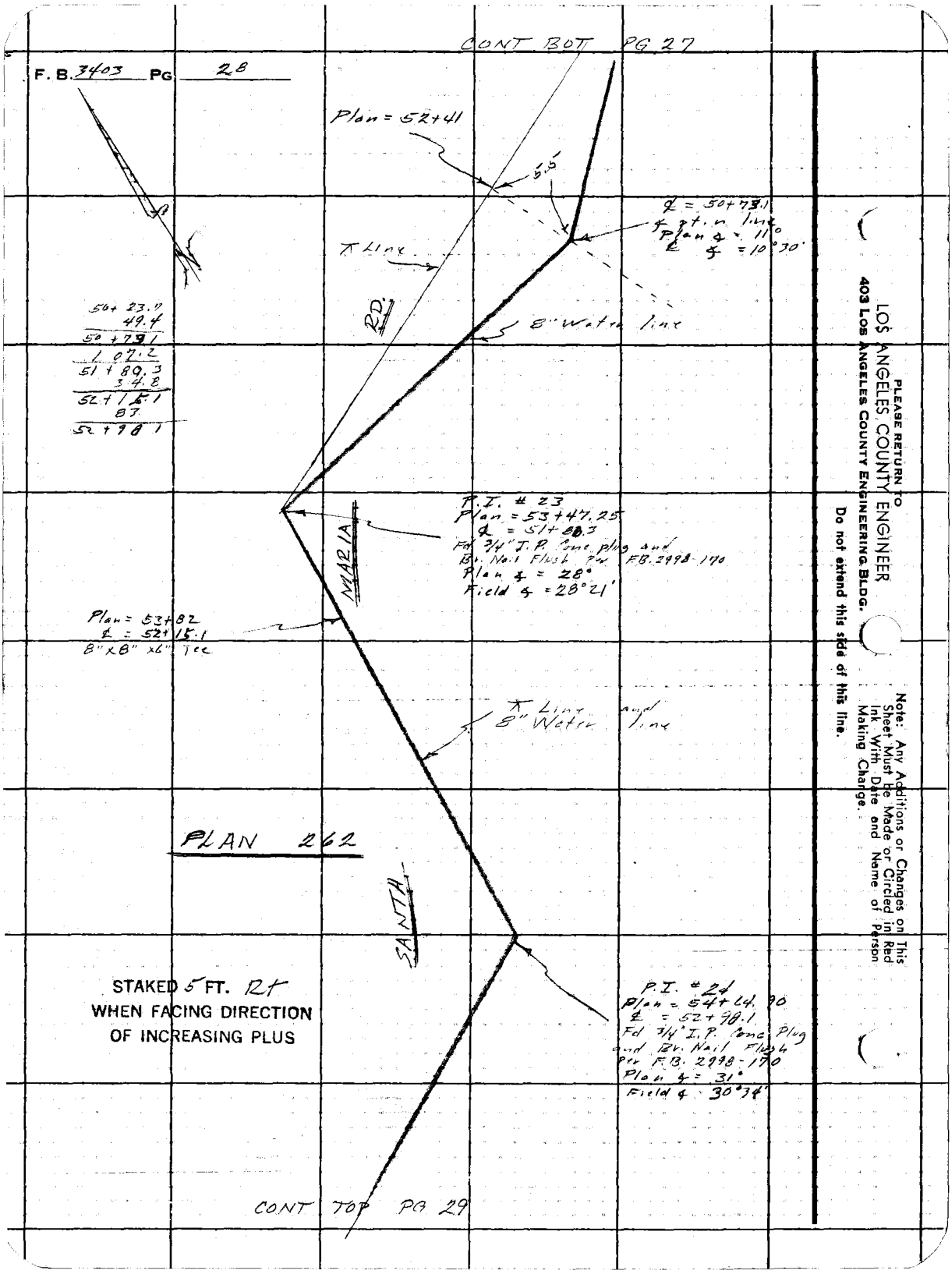
CONT BOT PG 27
F. B. 3403 PG 28
Plan = 52+41
5.5
℄ = 50+73.1
℄ pt. in line
Plan ∡ = 11°
℄ ∡ = 10°30'
⊼ Line
RD.
8" Water line
50+23.7
49.4
50+73.1
107.2
51+80.3
34.8
52+15.1
83
52+98.1
P.I. # 23
Plan = 53+47.25
℄ = 51+80.3
Fd 3/4" I.P. Conc plug and
Br. Nail Flush per F.B. 2998-170
Plan ∡ = 28°
Field ∡ = 28°21'
MARIA
Plan = 53+82
℄ = 52+15.1
8"x8" x6" Tee
⊼ Line and
8" Water line
PLAN 262
SANTA
STAKED 5 FT. Rt
WHEN FACING DIRECTION
OF INCREASING PLUS
P.I. # 24
Plan = 54+64.90
℄ = 52+98.1
Fd 3/4" I.P. Conc Plug
and Br. Nail Flush
per F.B. 2998-170
Plan ∡ = 31°
Field ∡ = 30°34'
CONT TOP PG 29
PLEASE RETURN TO
LOS ANGELES COUNTY ENGINEER
403 LOS ANGELES COUNTY ENGINEERING BLDG.
Do not extend this side of this line.
Note: Any Additions or Changes on This Sheet Must be Made or Circled in Red Ink With Date and Name of Person Making Change.

Notes Ck'd by	Survey of Topanga E. Malib Water works
Map No.	JN 2215.15 Tape Std °F
Office Work	Surveyed by F E Brooks
Checked	Notes F.E.B. Date 13 April 64
Date	Indexed C. J. GALLI

F. B. 3403 PG. 29

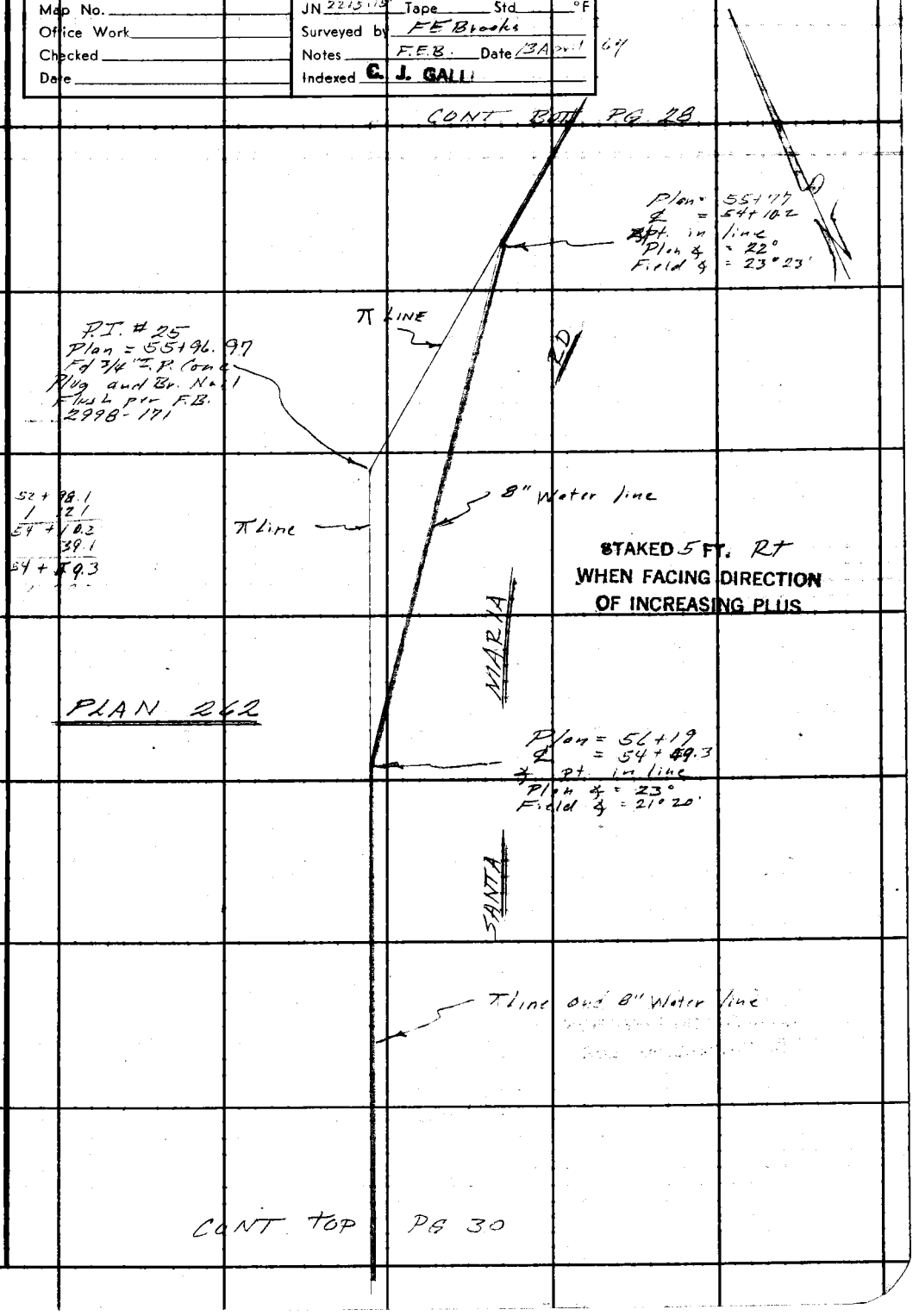

Note: Any Additions or Changes on This Sheet Must be Made or Circled in Red Ink With Date and Name of Person Making Change.

Do not extend this side of this line.

PLEASE RETURN TO
LOS ANGELES COUNTY ENGINEER
403 LOS ANGELES COUNTY ENGINEERING BLDG.

76F309S CE#310 1-65

F. B. 3403 PG 30

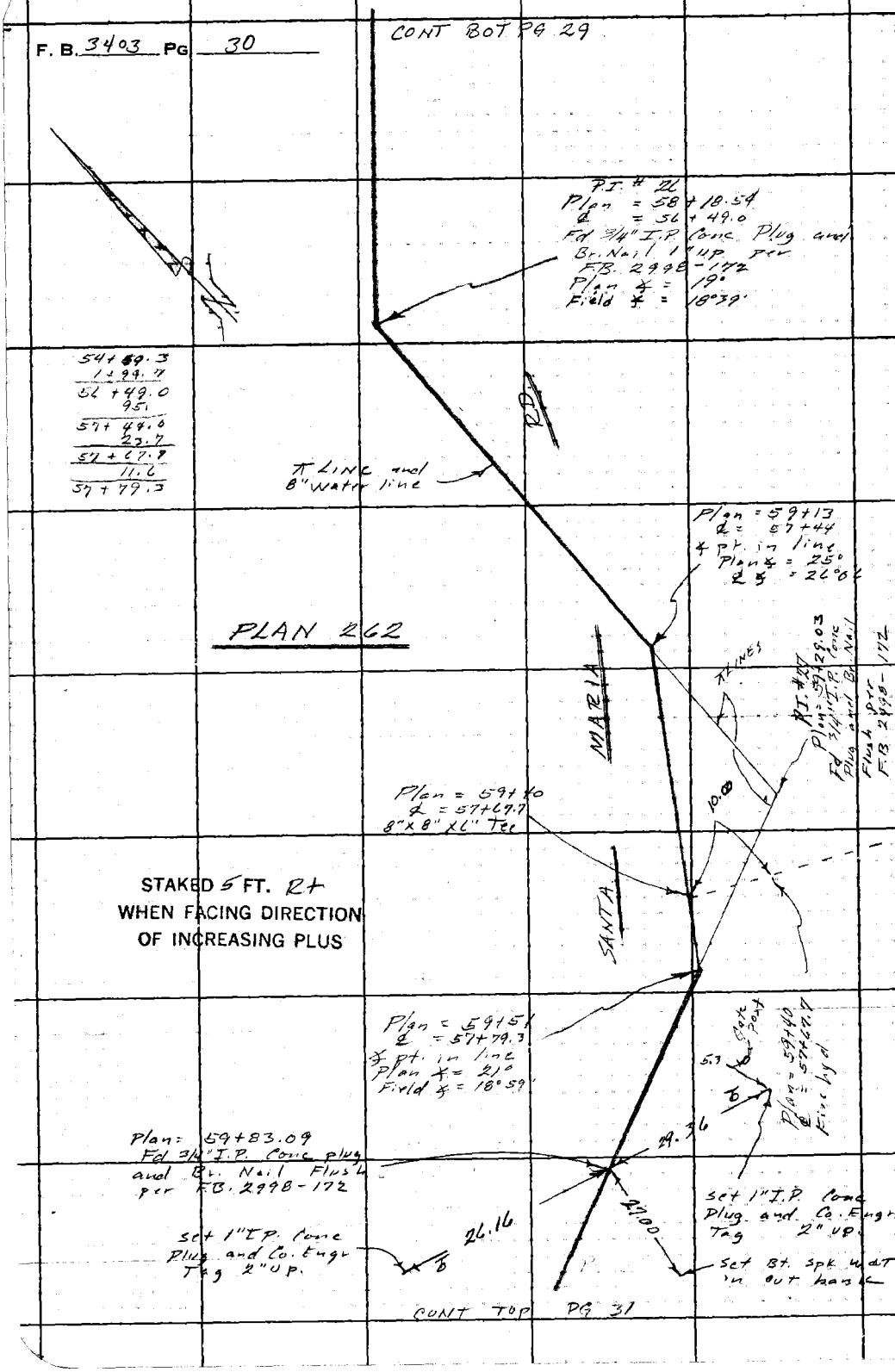

PLEASE RETURN TO
LOS ANGELES COUNTY ENGINEER
403 LOS ANGELES COUNTY ENGINEERING BLDG.
Do not extend this side of this line.

Note: Any Additions or Changes on This Sheet Must be Made or Circled in Red Ink With Date and Name of Person Making Change.

Notes Ck'd by	Survey of Topanga E. Malibu Water Works
Map No.	JN 2215.16 Tape Std °F
Office Work	Surveyed by FF Brooks
Checked	Notes F.F.B. Date 14 Apr 1967
Date	Indexed C. J. GALLI

F. B. 3403 PG. 31

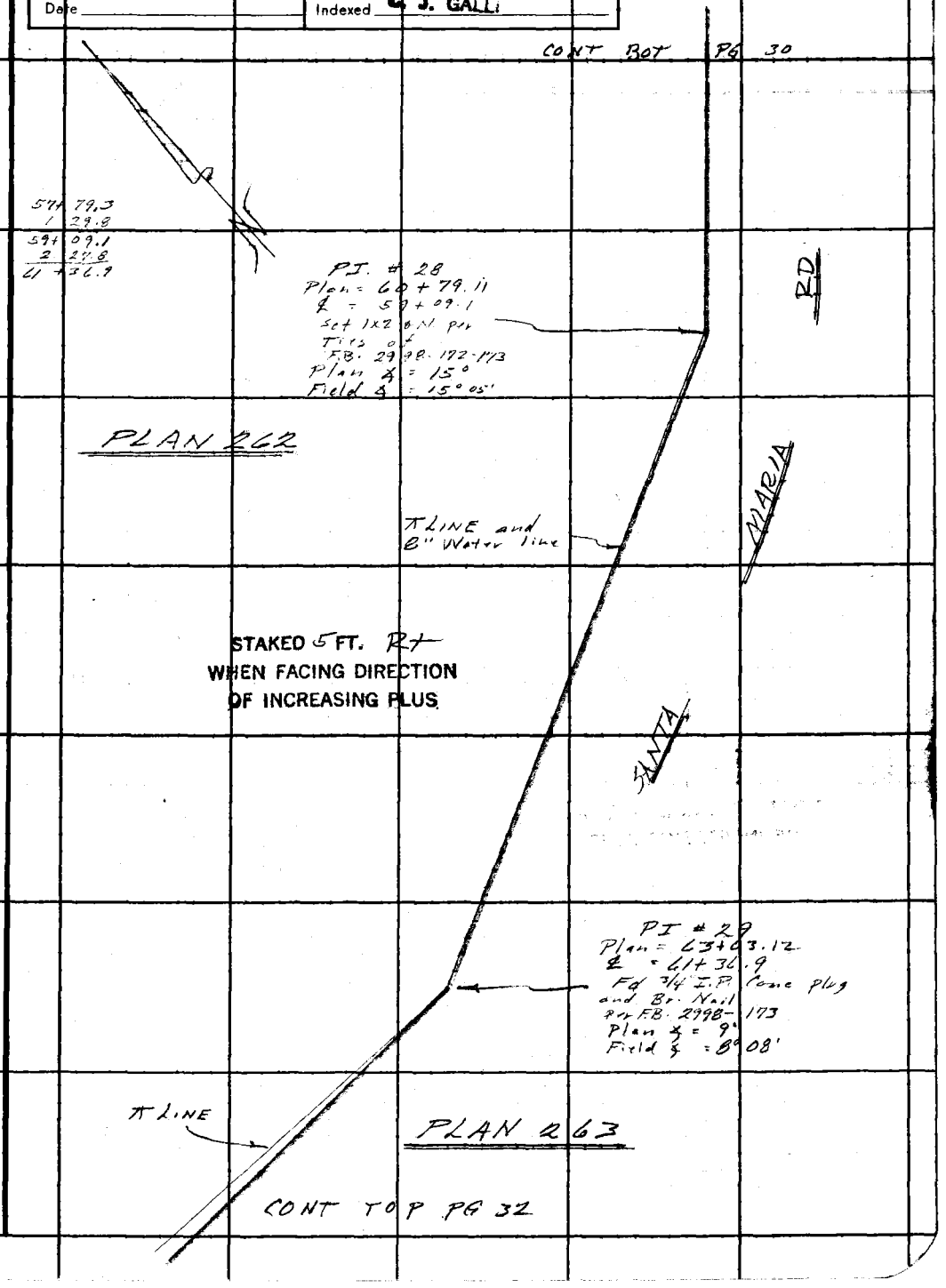

Note: Any Additions or Changes on This Sheet Must be Made or Circled in Red Ink With Date and Name of Person Making Change.

PLEASE RETURN TO
LOS ANGELES COUNTY ENGINEER
403 LOS ANGELES COUNTY ENGINEERING BLDG.

Do not extend this side of this line.

76F309S CE#310 1-65

F. B. 3403 PG 32

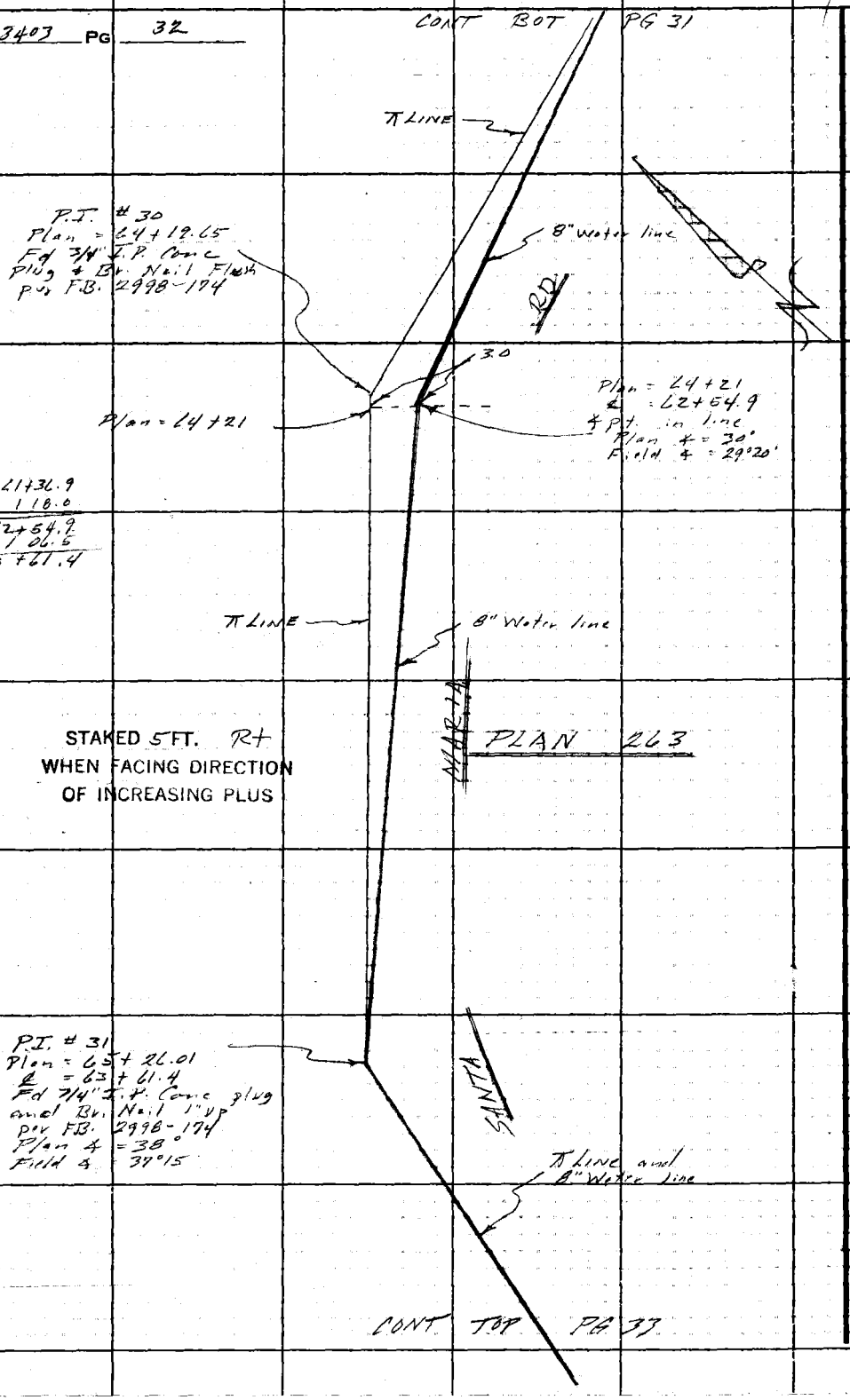

117.7

LOS ANGELES COUNTY ENGINEER
403 Los Angeles County Engineering Bldg.

PLEASE RETURN TO

Do not extend this side of this line.

Note: Any Additions or Changes on This Sheet Must be Made or Circled in Red Ink With Date and Name of Person Making Change.

Notes Ck'd by	Survey of Topanga F. Malibu Water Works
Map No.	JN 22 15.15 Tape Std °F
Office Work	Surveyed by FE Brooks
Checked	Notes FE B Date 14 April 69
Date	Indexed C. J. GALL

F. B. 3403 PG. 33

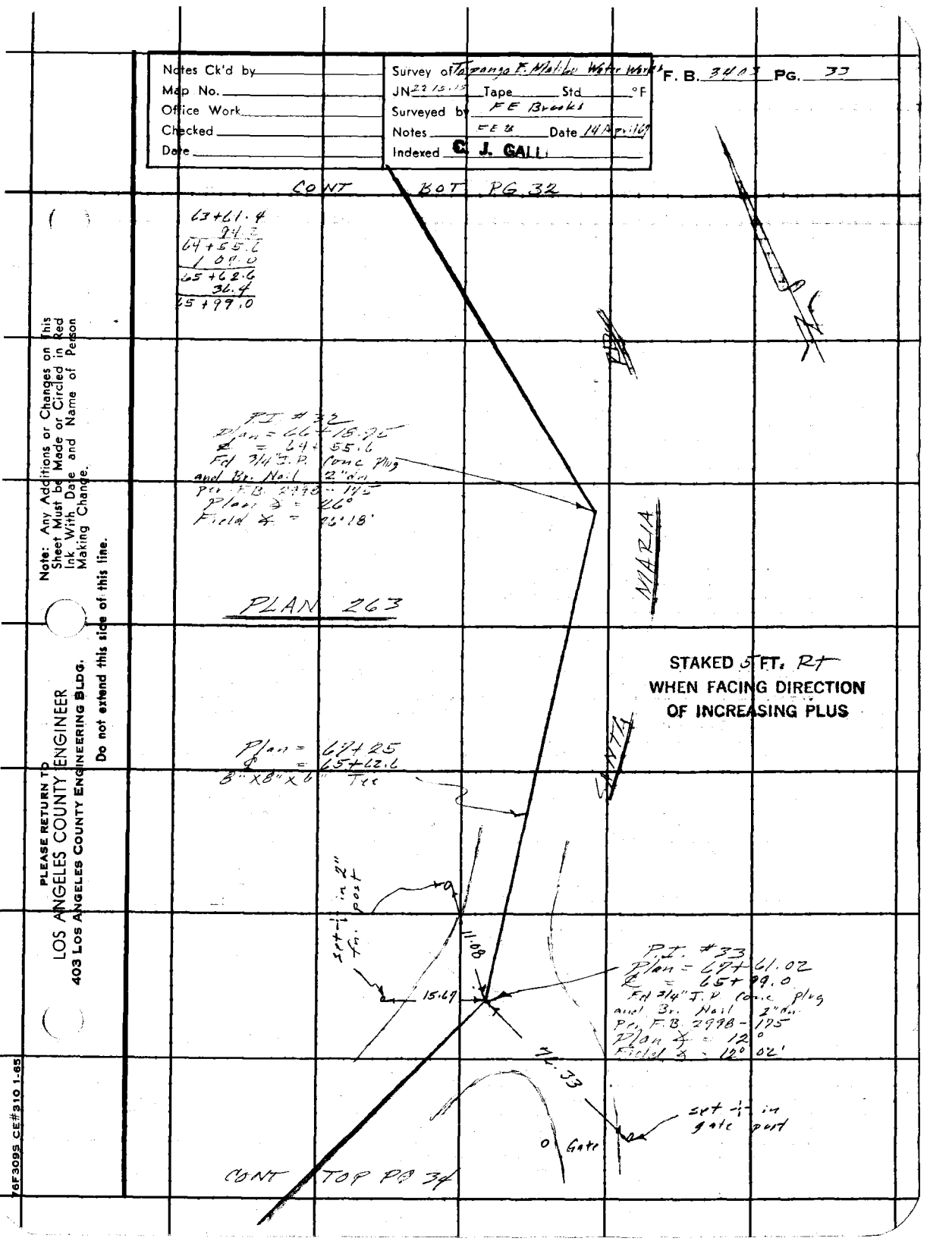

Note: Any Additions or Changes on This Sheet Must be Made or Circled in Red Ink With Date and Name of Person Making Change.

PLEASE RETURN TO
LOS ANGELES COUNTY ENGINEER
403 LOS ANGELES COUNTY ENGINEERING BLDG.

Do not extend this side of this line.

76F309S CE#310 1-65

F. B. 3403 PG 34

CONT BOT PG 33

℄ LINE and 8" Water line

68+99.0
1 34.8
69+33.8
1 06.4
68+39.7
43.2
69+02.9
35.8
69+37.9

RD

MARLA

PI 34
Plan = 68+94.64
℄ = 69+33.3
Fd 3/4" I.P. Conc. Plug and B. Nail Flush
Pol. F.B. 2998-176
Plan Δ = 13°
Field Δ = 13°17'

PLAN 263

Plan = 70+00
℄ = 68+39.7
Pt in line
Plan Δ = 4°
Field Δ = 4°35'

SANTA

STAKED 5 FT. Rt WHEN FACING DIRECTION OF INCREASING PLUS

8" Water line

5.0

Plan = 70+68

℄ = 69+02.9
Pt in line
Plan Δ = 13°
Field Δ = 12°54'

℄ LINE

P.I. #35
Plan = 70+96.47
℄ = 69+37.9
Fd 3/4" I.P. Conc. Plug and B. Nail
F.B. 2998-176
Plan Δ = 34°
Field Δ = 32°29'

8" Water line

℄ LINE

CONT TOP PG 35

LOS ANGELES COUNTY ENGINEER
403 LOS ANGELES COUNTY ENGINEERING BLDG.

PLEASE RETURN TO

Do not extend this side of this line.

Note: Any Additions or Changes on This Sheet Must be Made or Circled in Red Ink With Date and Name of Person Making Change.

Notes Ck'd by	Survey of Topanga E Malibu Water works
Map No.	JN 2215.15 Tape Std °F
Office Work	Surveyed by FE Brooks
Checked	Notes F.E.B. Date 12 April 67
Date	Indexed C. J. GALLI

F. B. 3403 PG. 35

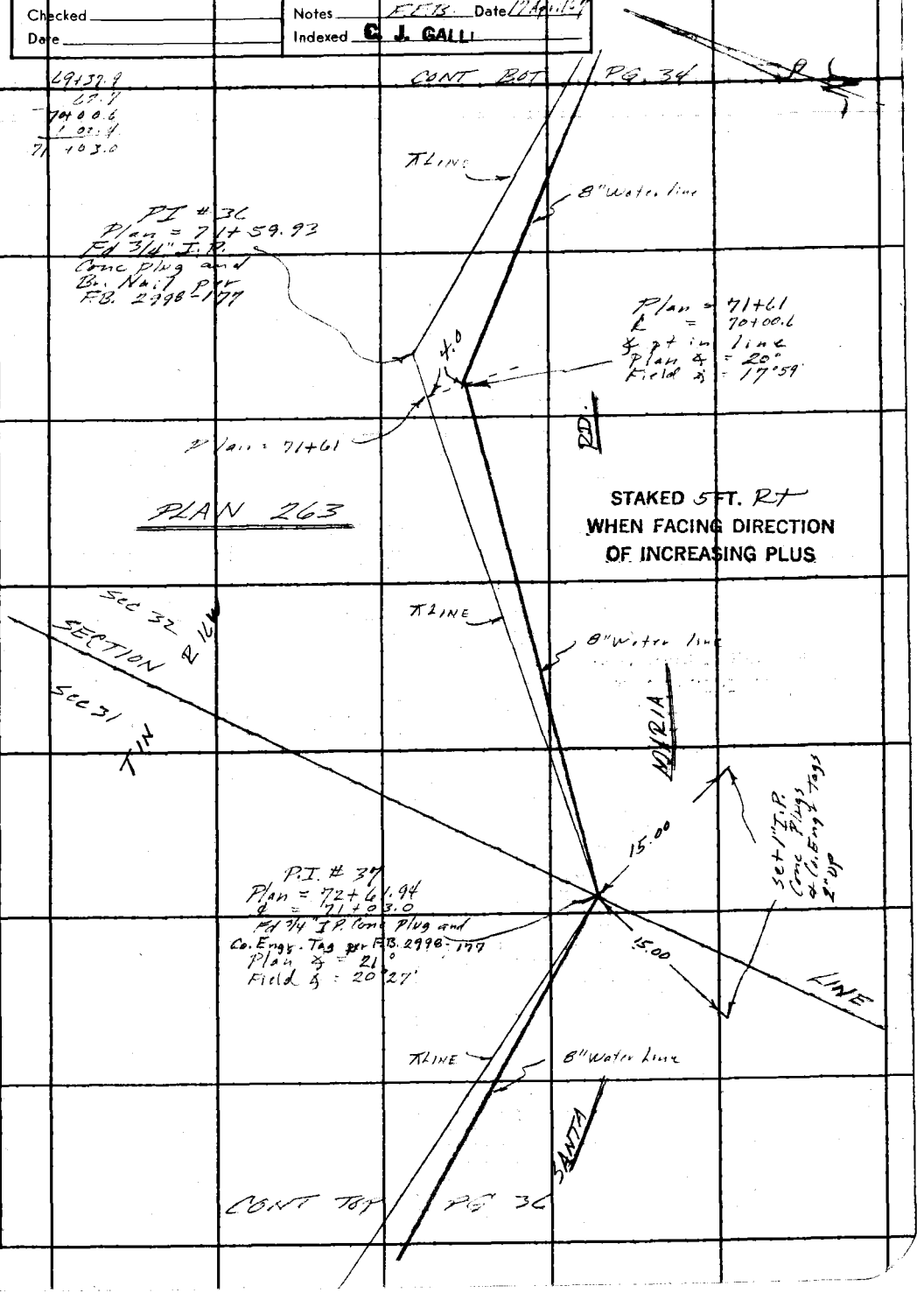

Note: Any Additions or Changes on This Sheet Must be Made or Circled in Red Ink With Date and Name of Person Making Change.

PLEASE RETURN TO
LOS ANGELES COUNTY ENGINEER
403 LOS ANGELES COUNTY ENGINEERING BLDG.
Do not extend this side of this line.

76F309S CE#310 1-65

F. B. 3403 PG 36

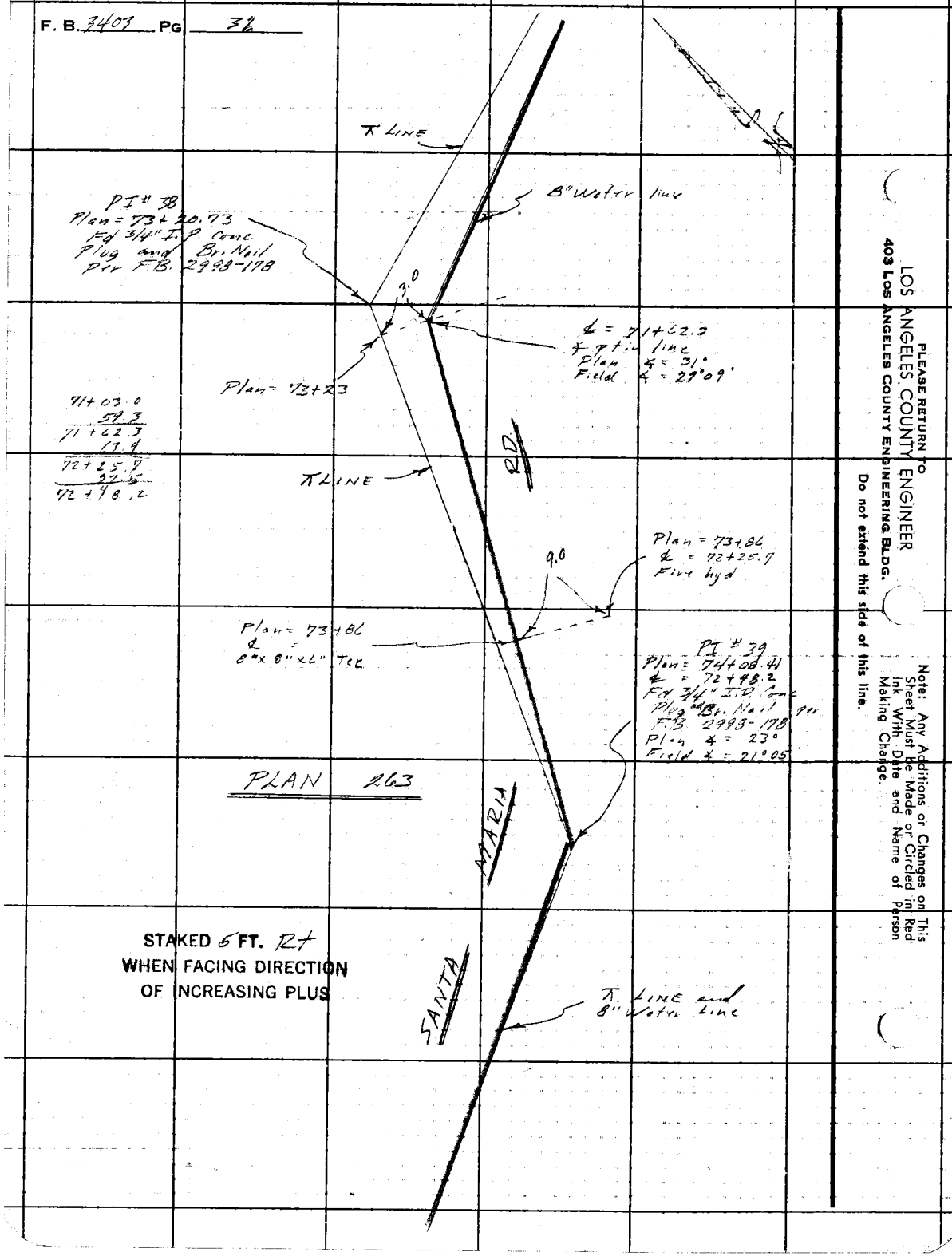

STAKED 5 FT. Rt
WHEN FACING DIRECTION
OF INCREASING PLUS

PLEASE RETURN TO
LOS ANGELES COUNTY ENGINEER
403 LOS ANGELES COUNTY ENGINEERING BLDG.

Do not extend this side of this line.

Note: Any Additions or Changes on This Sheet Must be Made or Circled in Red Ink With Date and Name of Person Making Change.

Notes Ck'd by	Survey of Tapanga E Malib Waterworks
Map No.	JN 2715.15 Tape Std °F
Office Work	Surveyed by FE Brooks
Checked	Notes FEB Date 17 April 69
Date	Indexed C. J. GALLI NOV 21 '67

F. B. 3403 PG. 37

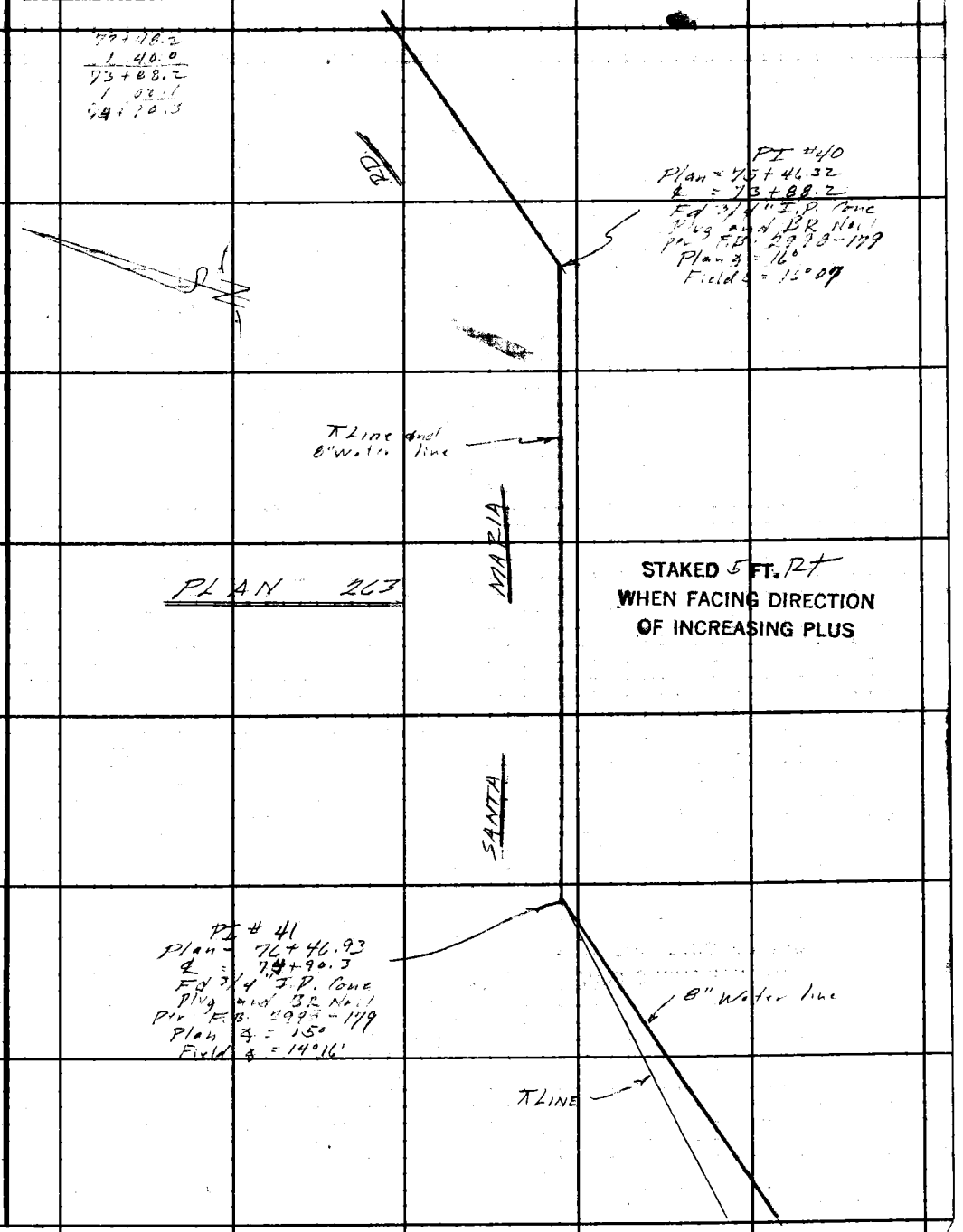

Note: Any Additions or Changes on This Sheet Must be Made or Circled in Red Ink With Date and Name of Person Making Change.

Do not extend this side of this line.

PLEASE RETURN TO
LOS ANGELES COUNTY ENGINEER
403 LOS ANGELES COUNTY ENGINEERING BLDG.

76F309S CE#310 1-65

F. B. 3403 PG. 38

Cont Bot PG 37

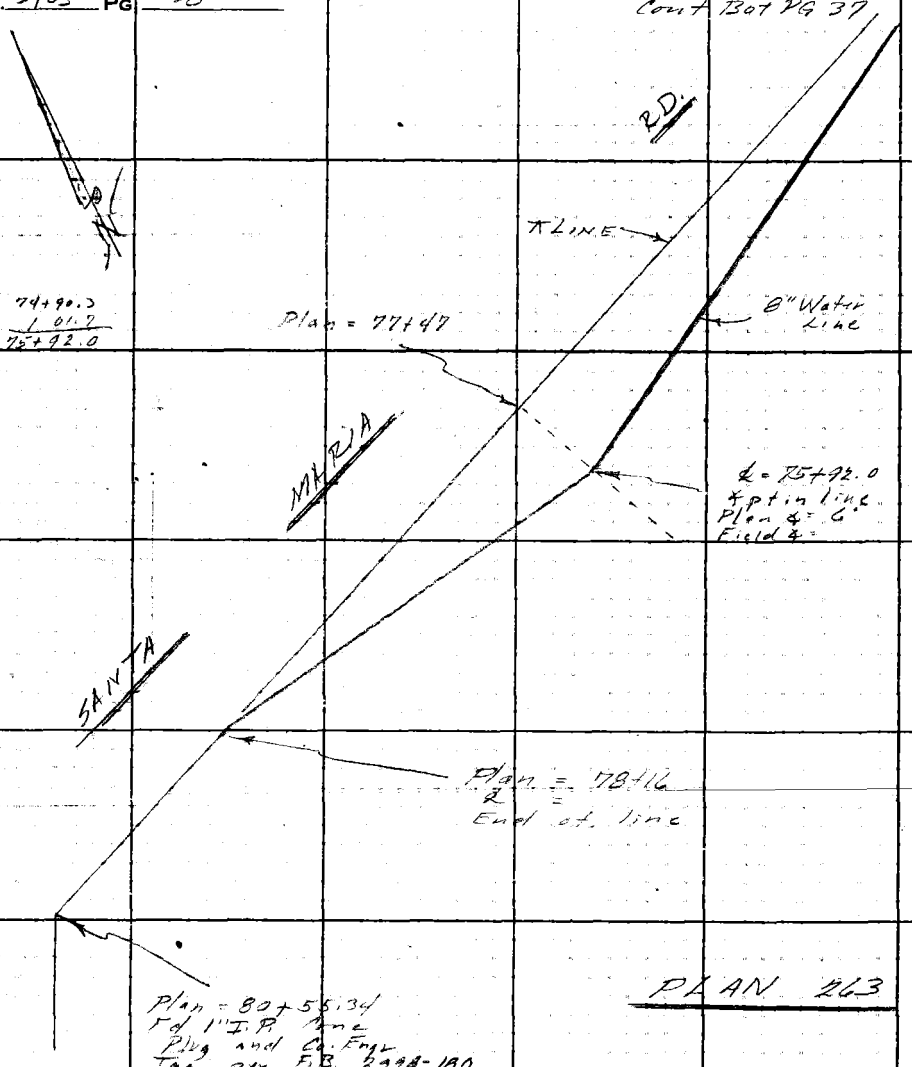

PLAN #63

STAKED 6 FT. RT
WHEN FACING DIRECTION
OF INCREASING PLUS

PLEASE RETURN TO
LOS ANGELES COUNTY ENGINEER
403 Los Angeles County Engineering Bldg.

Do not extend this side of this line.

Note: Any Additions or Changes on This Sheet Must be Made or Circled in Red Ink With Date and Name of Person Making Change.

Notes Ck'd by	Survey of Topanga E. Malibu Water Works F. B. 3403 PG. 39
Map No.	JN 22 15 15 Tape Std °F
Office Work	Surveyed by F.E. Brooks
Checked	Notes F.E.B. Date April 67
Date	Indexed G. J. GALLI NOV 24

S.N. 2215.15

TOPANGA E. MALIBU WATER WORKS DISTRICT NO 29

ENTRADO	DR.
CAÑON	DR
ALTA	DR
CORVO	WAY
KOONTZ	WAY
NUEZ	WAY
LIBERTY	LANE

WATER WORKS PLANS No. 270 To No 275

F.E. Brooks
P. Harrington
GE Cook
M Sonnenschein

Note: Any Additions or Changes on This Sheet Must be Made or Circled in Red Ink With Date and Name of Person Making Change.

Do not extend this side of this line.

PLEASE RETURN TO
LOS ANGELES COUNTY ENGINEER
403 Los Angeles County Engineering Bldg.

76F309S CE#310 1-65

F. B. 3403 PG 40

PLEASE RETURN TO
LOS ANGELES COUNTY ENGINEER
403 LOS ANGELES COUNTY ENGINEERING BLDG.

Do not extend this side of this link.

Note: Any Additions or Changes on This Sheet Must be Made or Circled in Red Ink With Date and Name of Person Making Change.

Notes Ck'd by	Survey of Topanga E Malibu Water Works
Map No.	JN 22/15.15 Tape Std °F
Office Work	Surveyed by PE Brooks
Checked	Notes F.B. Date Apr. 1967
Date	Indexed C. J. GALLI

F. B. 3403 PG. 41

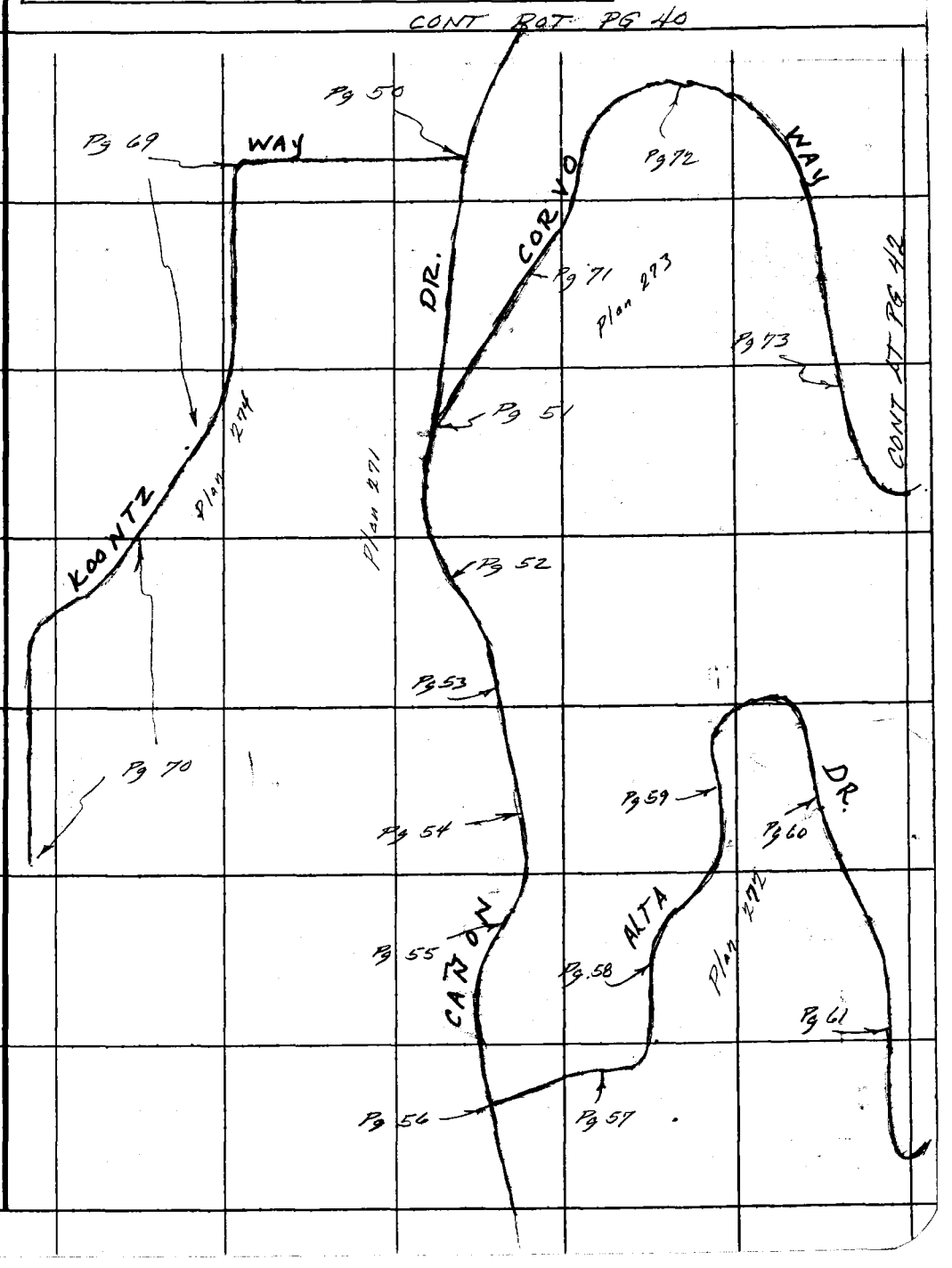

PLEASE RETURN TO
LOS ANGELES COUNTY ENGINEER
403 LOS ANGELES COUNTY ENGINEERING BLDG.

Note: Any Additions or Changes on This Sheet Must be Made or Circled in Red Ink With Date and Name of Person Making Change.

Do not extend this side of this line.

76F309S CE#310 1-65

F. B. 3403 PG 42

CONT BOT PG 40

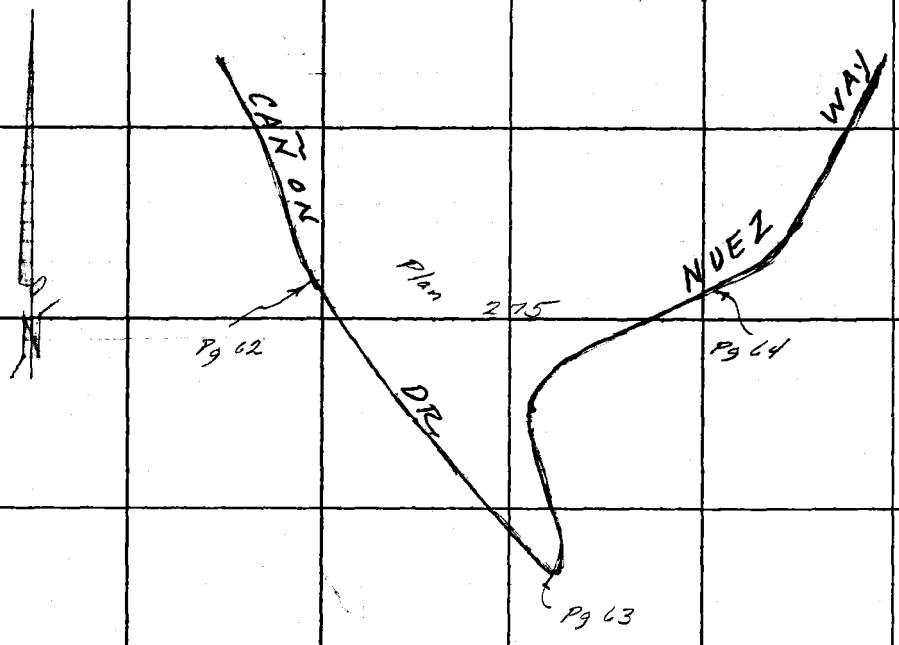

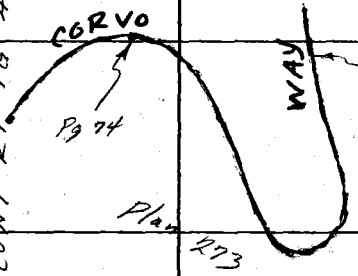

CONT RT PG 41

PLEASE RETURN TO
LOS ANGELES COUNTY ENGINEER
403 Los Angeles County Engineering Bldg.

Do not extend this side of this line.

Note: Any Additions or Changes on This Sheet Must be Made or Circled in Red Ink With Date and Name of Person Making Change.

Notes Ck'd by	Survey of Topanga F. Malib Water Works
Map No.	JN 2215.15 Tape Std °F
Office Work	Surveyed by FE Brooks
Checked	Notes F.E.B. Date 25 April 64
Date	Indexed C. J. GALLI

F. B. 3403 PG. 43

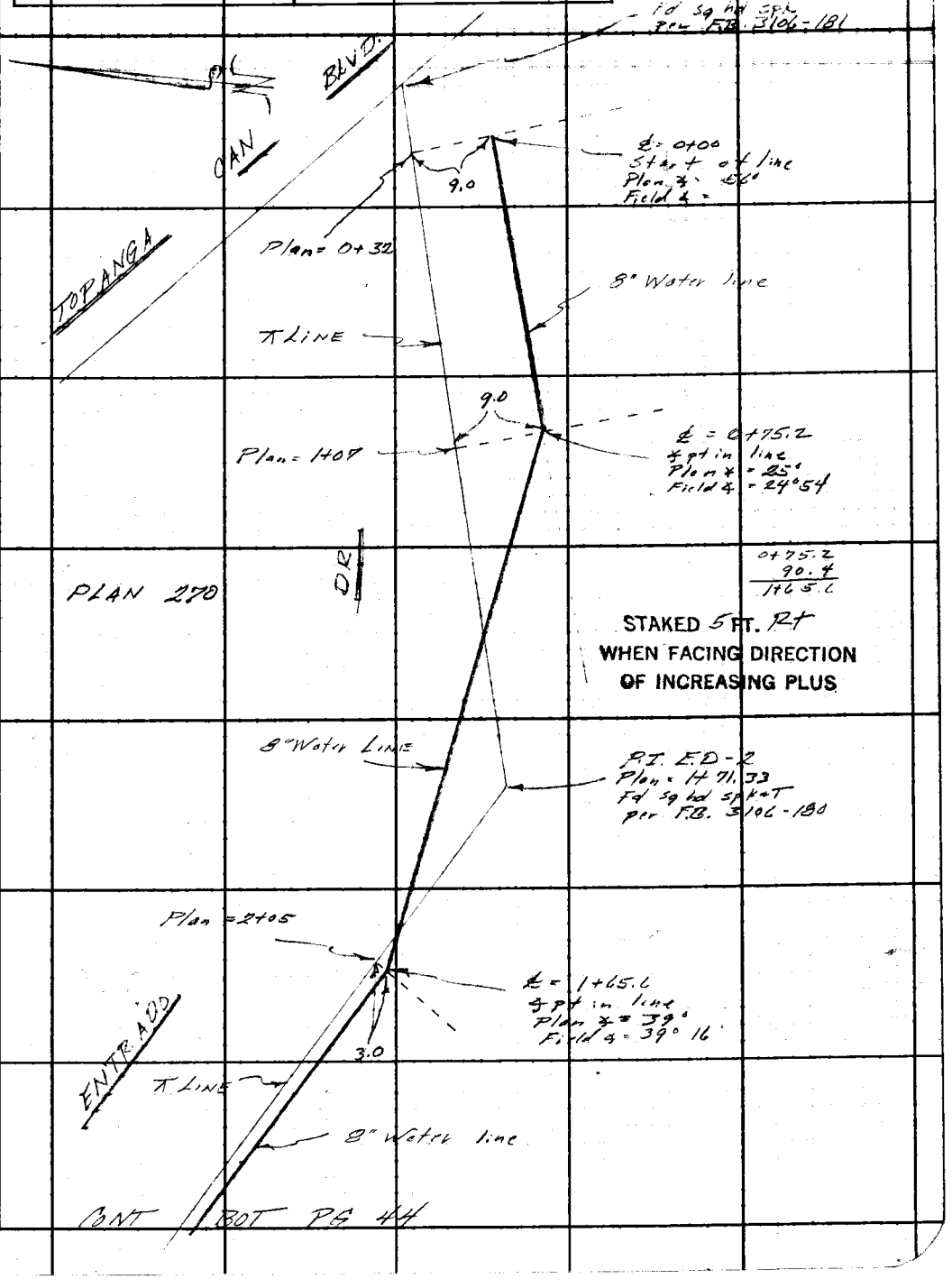

CONT BOT PG 44

Note: Any Additions or Changes on This Sheet Must be Made or Circled in Red Ink With Date and Name of Person Making Change.

PLEASE RETURN TO
LOS ANGELES COUNTY ENGINEER
403 LOS ANGELES COUNTY ENGINEERING BLDG.

Do not extend this side of this line.

76F309S CE#310 1-65

F. B. 3403 PG 44

1+65.6
2 55.3
4+20.9
63.6
4+84.5

PLAN 270

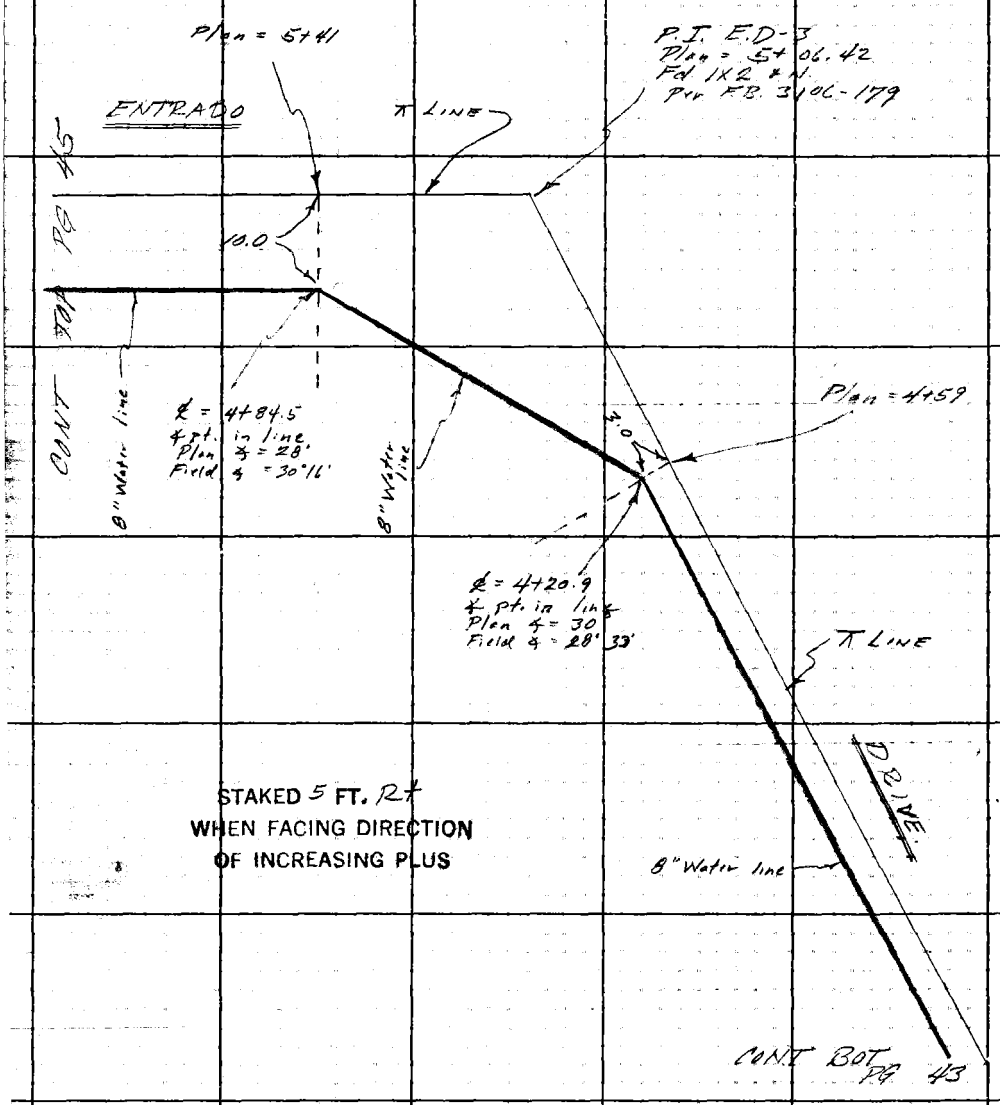

STAKED 5 FT. Rt
WHEN FACING DIRECTION
OF INCREASING PLUS

PLEASE RETURN TO
LOS ANGELES COUNTY ENGINEER
403 LOS ANGELES COUNTY ENGINEERING BLDG.

Do not extend this side of this line.

Note: Any Additions or Changes on This Sheet Must be Made or Circled in Red Ink With Date and Name of Person Making Change.

Notes Ck'd by	Survey of Topanga E Malibu Water works
Map No.	JN 2215.15 Tape Std °F
Office Work	Surveyed by F E Brooks
Checked	Notes F.E.B. Date 25 April 67
Date	Indexed C. J. GALLI

F. B. 3403 PG. 45

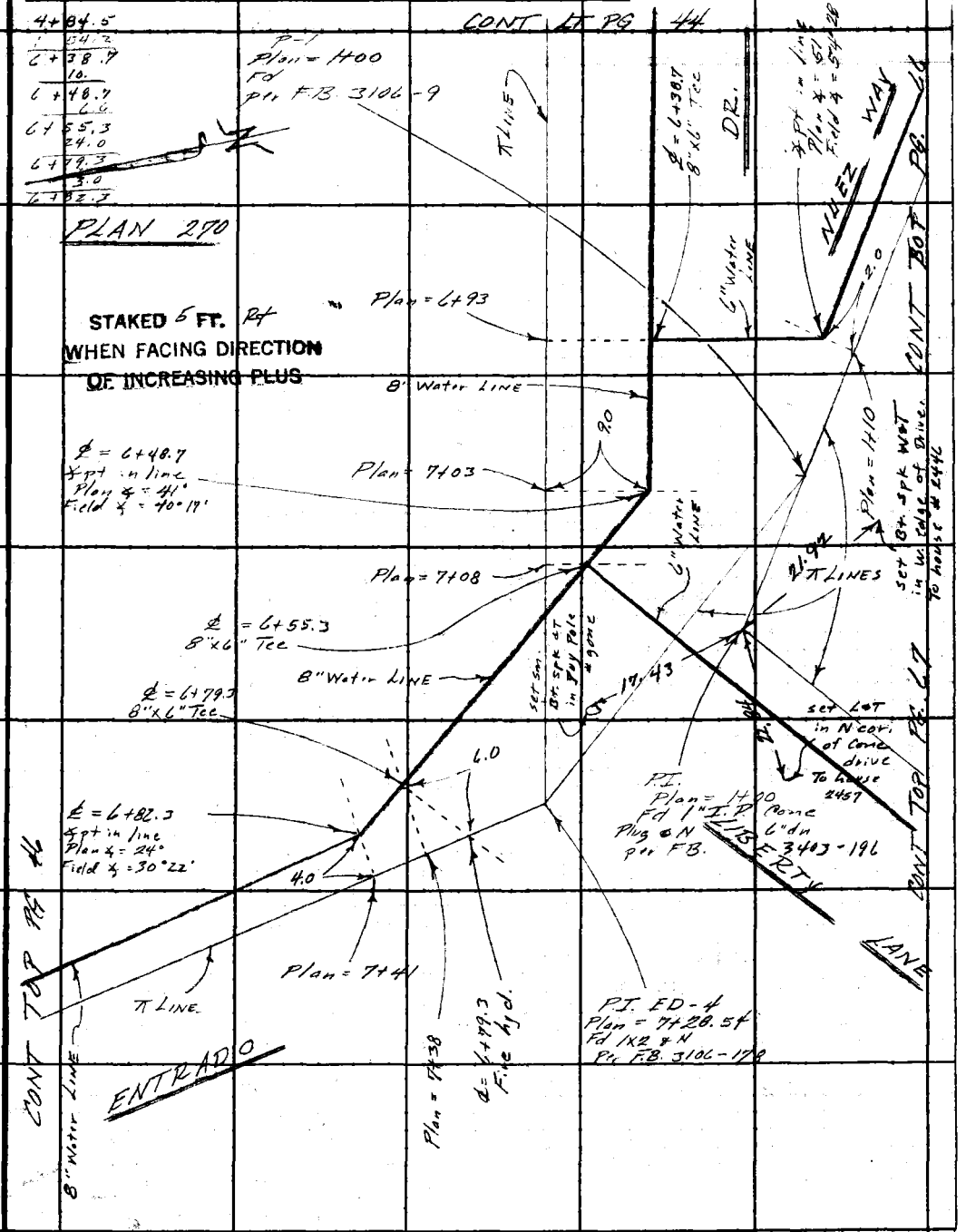

Note: Any Additions or Changes on This Sheet Must be Made or Circled in Red Ink With Date and Name of Person Making Change.

PLEASE RETURN TO
LOS ANGELES COUNTY ENGINEER
403 LOS ANGELES COUNTY ENGINEERING BLDG.

Do not extend this side of this line.

76F309S CE#310 1-65

F. B. 3403 PG 46

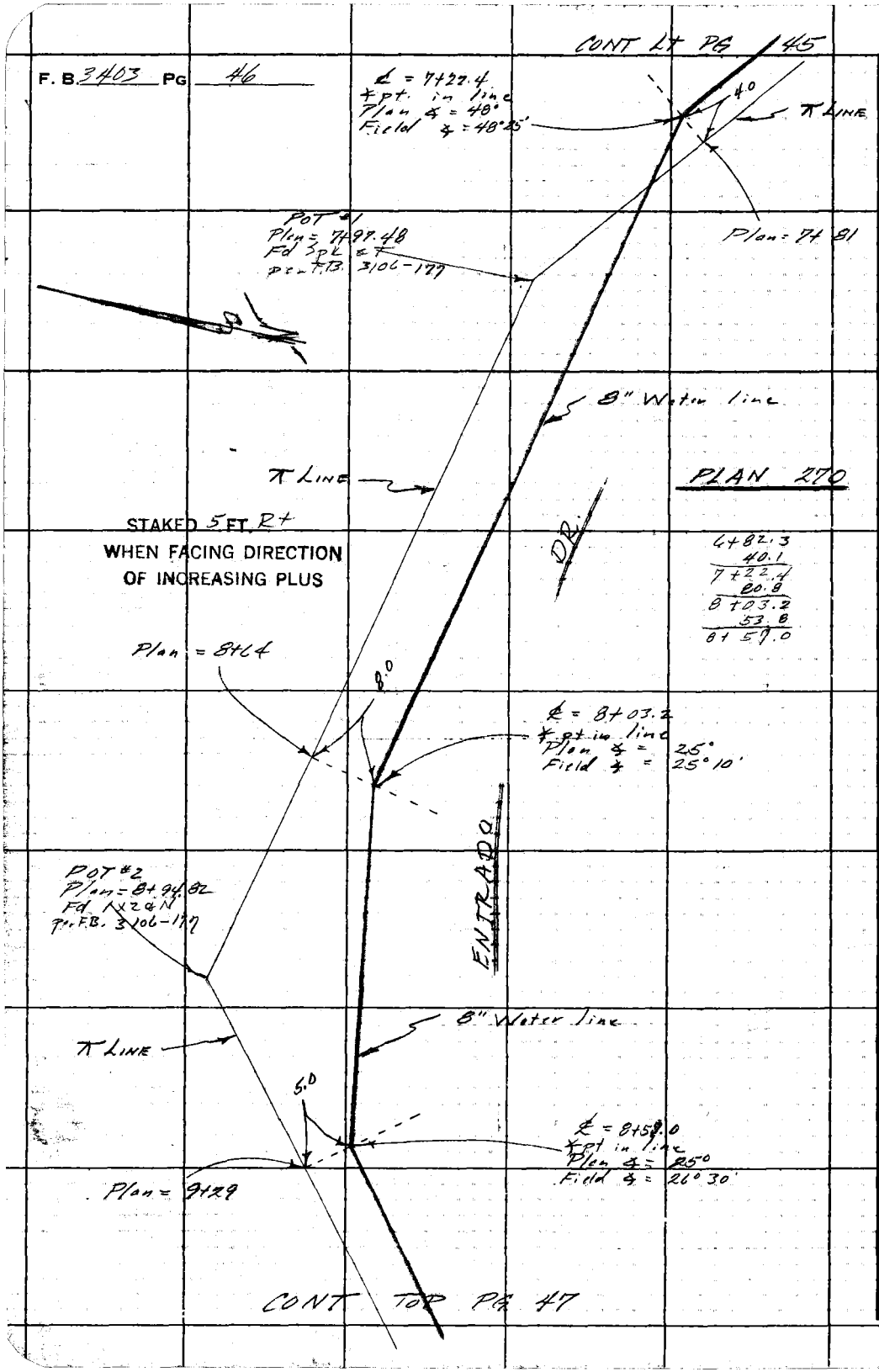

PLEASE RETURN TO
LOS ANGELES COUNTY ENGINEER
403 LOS ANGELES COUNTY ENGINEERING BLDG.

Do not extend this side of this line.

Note: Any Additions or Changes on This Sheet Must be Made or Circled in Red Ink With Date and Name of Person Making Change.

Notes Ck'd by	Survey of Topanga E Malibu Water Works F. B. 3403 PG. 47
Map No.	JN 2215.15 Tape Std °F
Office Work	Surveyed by F.E. Brooks
Checked	Notes FEB Date 25 April 67
Date	Indexed C. J. GALLI

CONT BOT PG 46

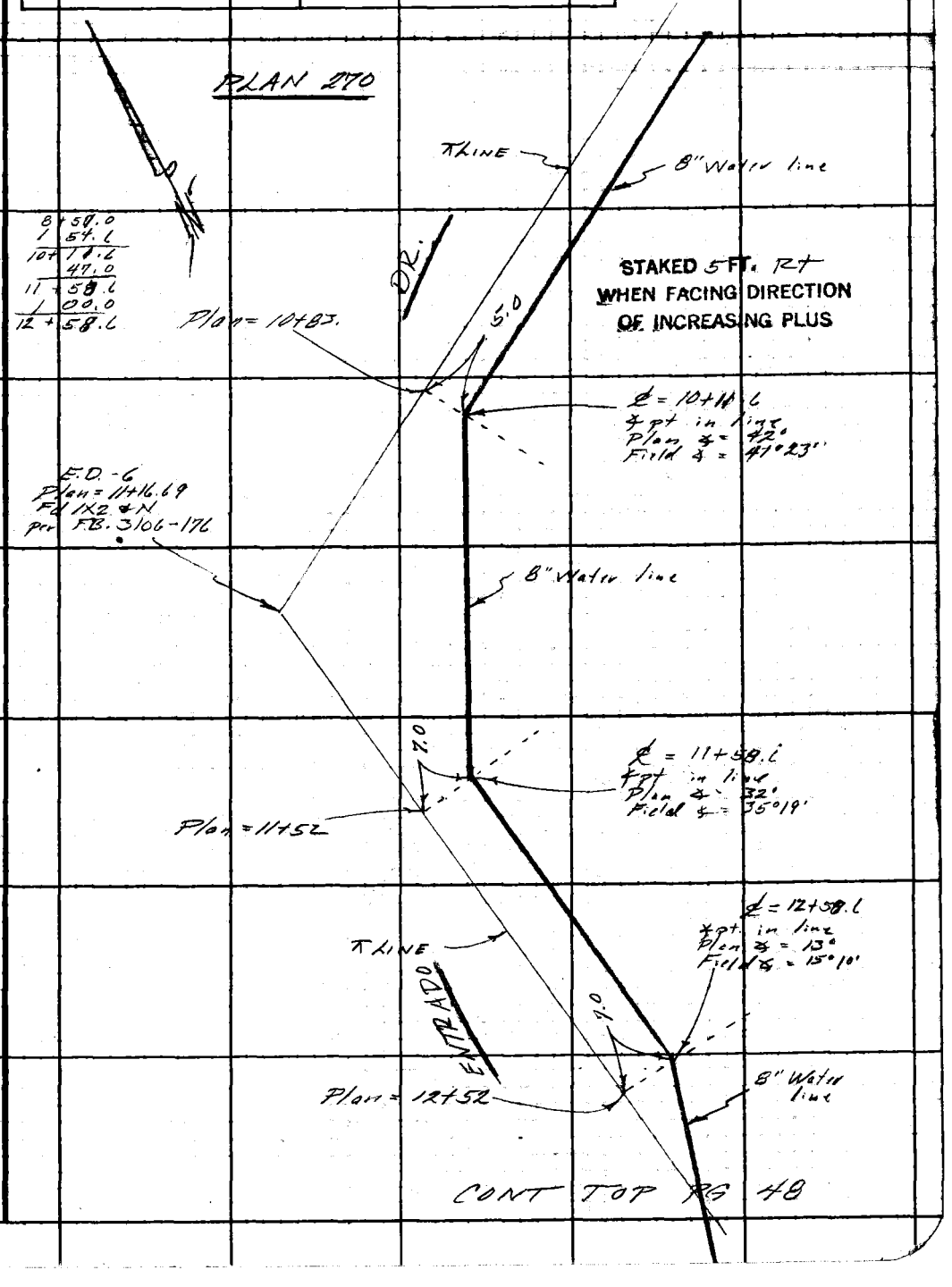

STAKED 5 FT. Rt WHEN FACING DIRECTION OF INCREASING PLUS

CONT TOP PG 48

Note: Any Additions or Changes on This Sheet Must be Made or Circled in Red Ink With Date and Name of Person Making Change.

PLEASE RETURN TO
LOS ANGELES COUNTY ENGINEER
403 LOS ANGELES COUNTY ENGINEERING BLDG.

Do not extend this side of this line.

76F309S CE#310 1-65

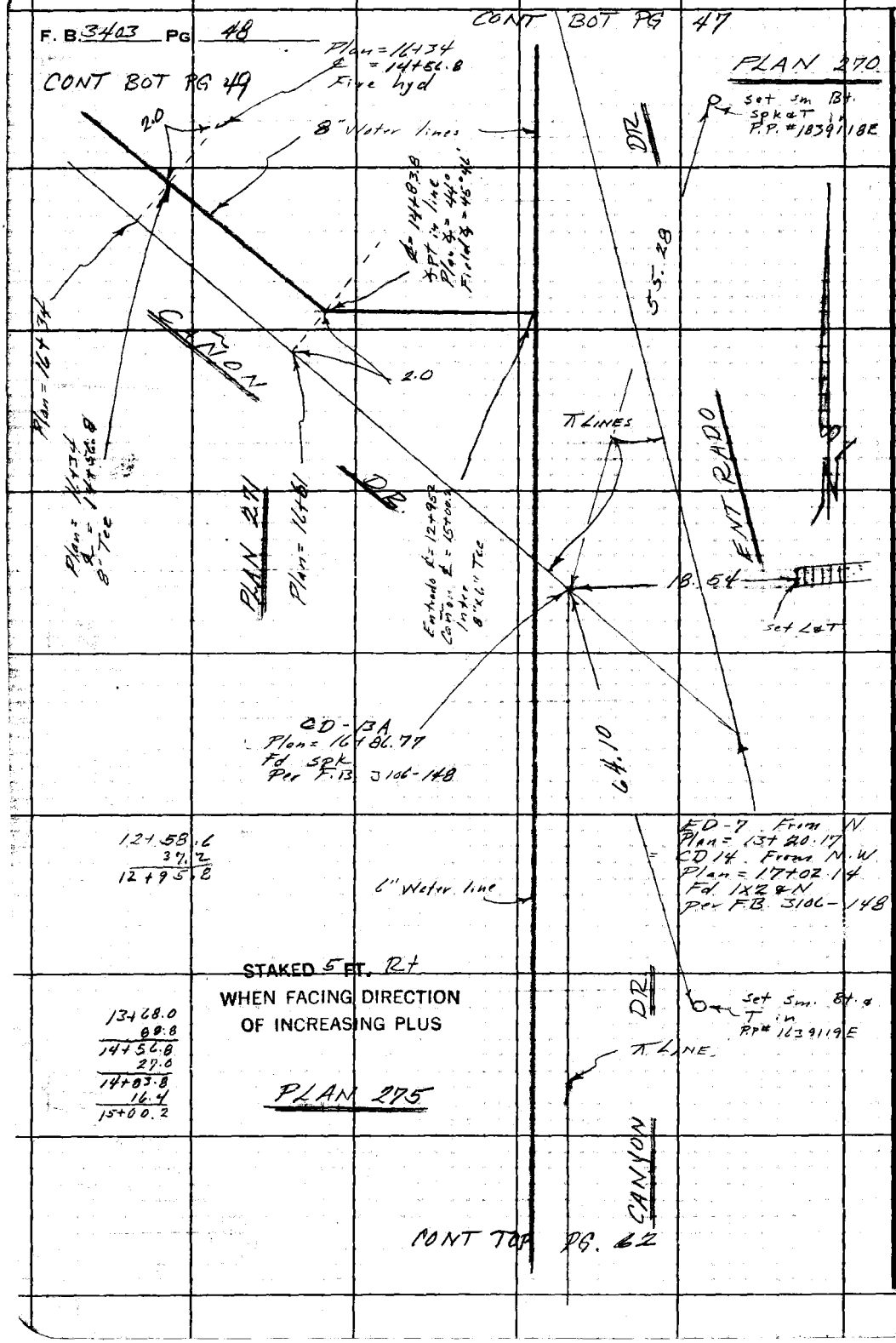

PLEASE RETURN TO
LOS ANGELES COUNTY ENGINEER
403 LOS ANGELES COUNTY ENGINEERING BLDG.

Do not extend this side of this line.

Note: Any Additions or Changes on This Sheet Must be Made or Circled in Red Ink With Date and Name of Person Making Change.

Notes Ck'd by	Survey of Topanga E. Mal. Ln. Water Work: F. B. 3403 Pg. 49
Map No.	JN 2215.15 Tape Std °F
Office Work	Surveyed by F E Brooks
Checked	Notes FEB Date 27 Apr. 67
Date	Indexed E. J. GALLI

STAKED 5 FT. Rt
WHEN FACING DIRECTION
OF INCREASING PLUS

8" Water line

℄ LINE

℄ = 12+98.1
℄ pt in line
Plan ∠ = 14°
Field ∠ = 10°48

CONT TOP

8" Water line

℄ = 13+68.0
℄ pt in Line
Plan ∠ = 37°
Field ∠ = 33°53'

5.0

CD-12
Plan = 14+62.17
Fd Spk ℄
per F.B. 3106-146

Plan = 14+69

℄ LINE

5.0

CANYON

Plan = 15+48

8" Water line

PLAN 271

CD-13
Plan = 15+53.30
Fd Spk ℄
per F.B. 3106-147

11+98.1
97.0
12+68.1
79.9
13+68.0

℄ LINE

DR.

CONT TOP

Note: Any Additions or Changes on This Sheet Must be Made or Circled in Red Ink With Date and Name of Person Making Change.

Do not extend this side of this line.

PLEASE RETURN TO
LOS ANGELES COUNTY ENGINEER
403 Los Angeles County Engineering Bldg.

T6F309S CE#310 1-65

F. B 3403 Pg 50

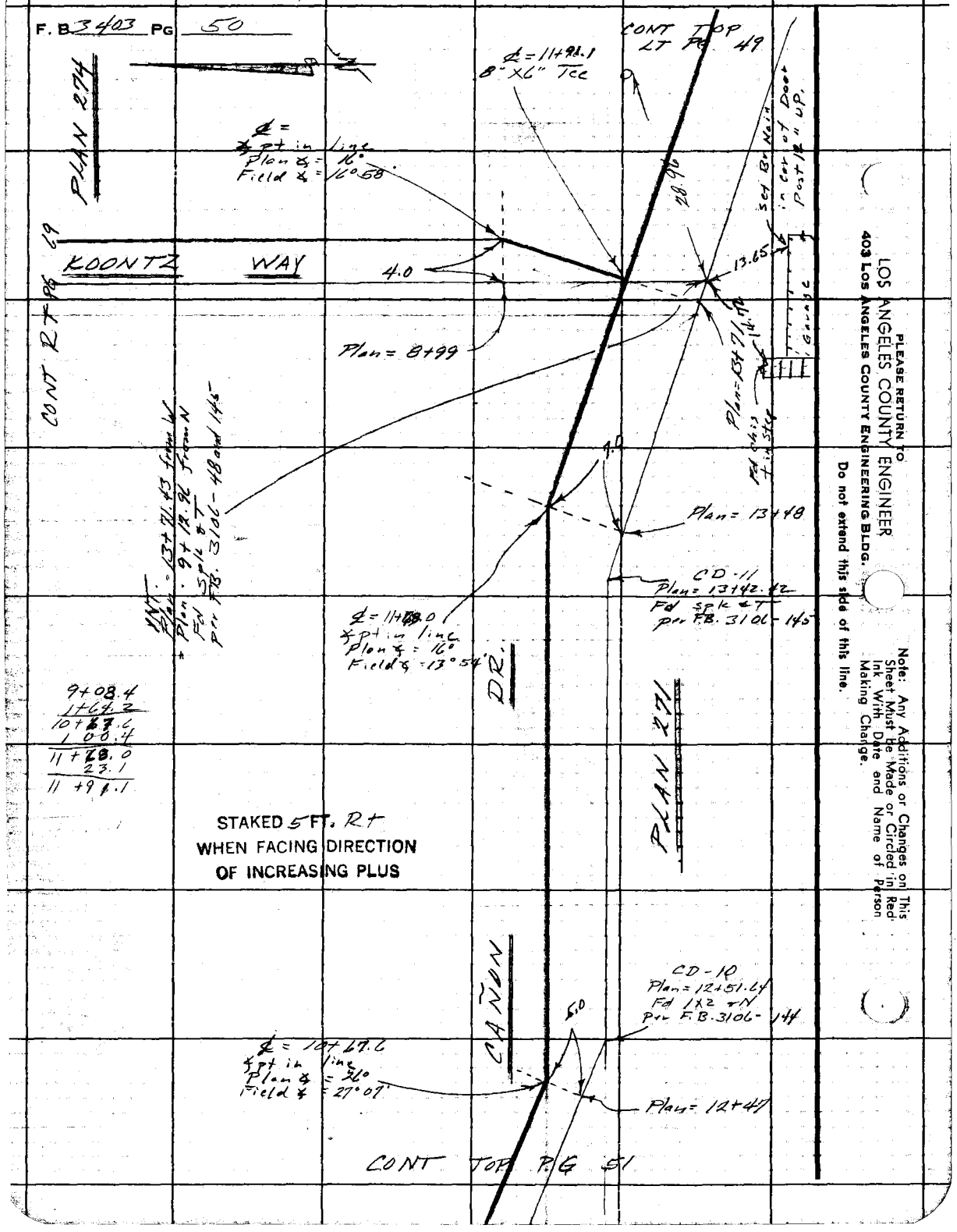

PLEASE RETURN TO
LOS ANGELES COUNTY ENGINEER
403 Los Angeles County Engineering Bldg.
Do not extend this side of this line.

Note: Any Additions or Changes on This Sheet Must be Made or Circled in Red Ink With Date and Name of Person Making Change.

Notes Ck'd by	Survey of Topanga E Malibu Water Works
Map No.	JN 2215.15 Tape Std °F
Office Work	Surveyed by FE Brooks
Checked	Notes FEB Date 27 April 67
Date	Indexed E. J. GALLI

F. B. 3403 PG. 51

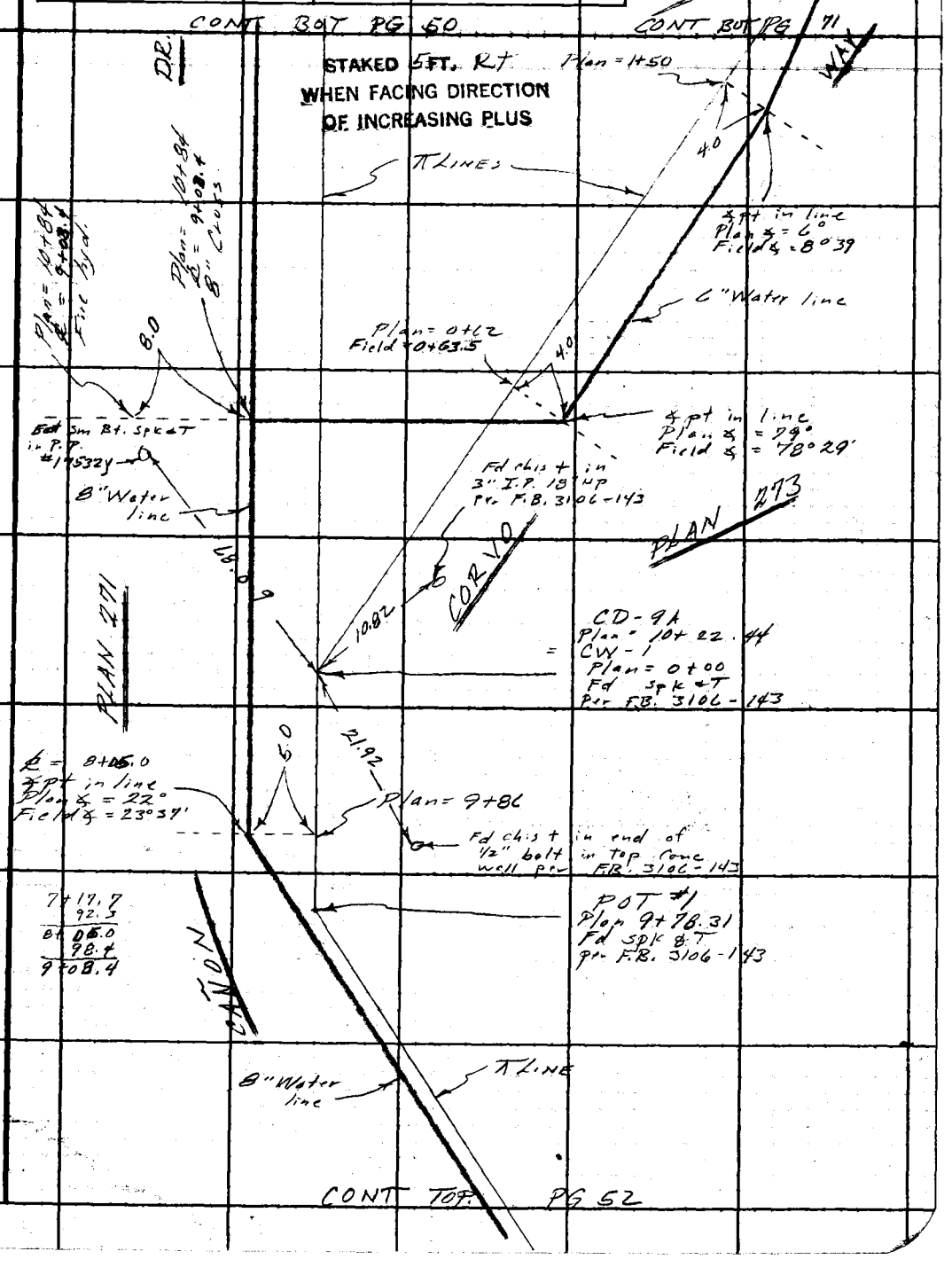

Note: Any Additions or Changes on This Sheet Must be Made or Circled in Red Ink With Date and Name of Person Making Change.

PLEASE RETURN TO
LOS ANGELES COUNTY ENGINEER
403 LOS ANGELES COUNTY ENGINEERING BLDG.
Do not extend this side of this line.

76F309S CE#310 1-65

F. B. 3403 PG. 52

CONT BOT / PG 51

℄ = 7+12.7
℄ pt in line
Plan ∆ = 22°
Field ∆ = 20°44'

POT #2
Plan = 9+05.81
Fd Spk & T
per F.B. 3106-143

Plan = 8+96

30

8" Water line

℄ LINE

D2

PLAN 271

℄ = 6+48.3
℄ pt in line
Plan ∆ = 13°
Field ∆ = 14°24'

30

Plan = 8+33

5+68.3
30.0
5+98.3
50.0
4+48.3
64.4
7+12.7

STAKED 5 FT. Rt
WHEN FACING DIRECTION
OF INCREASING PLUS

8" Water line

CD-8
Plan = 8+00.20
Fd Spk & T
per F.B. 3106-142

℄ LINE

CANYON

℄ = 5+98.3
℄ pt in line
Plan ∆ = 22°
Field ∆ = 21°11'

Plan = 7+81

CONT TOP / PG 53

PLEASE RETURN TO
LOS ANGELES COUNTY ENGINEER
403 LOS ANGELES COUNTY ENGINEERING BLDG.

Do not extend this side of this line.

Note: Any Additions or Changes on This Sheet Must be Made or Circled in Red Ink With Date and Name of Person Making Change.

Notes Ck'd by	Survey of Topanga E. Malibu Water Works F. B. 3403 PG. 53
Map No.	JN 2215.15 Tape Std °F
Office Work	Surveyed by FE Brooks
Checked	Notes F.E.B. Date 26 April 67
Date	Indexed C. J. GALLI

CONT BOT PG 52

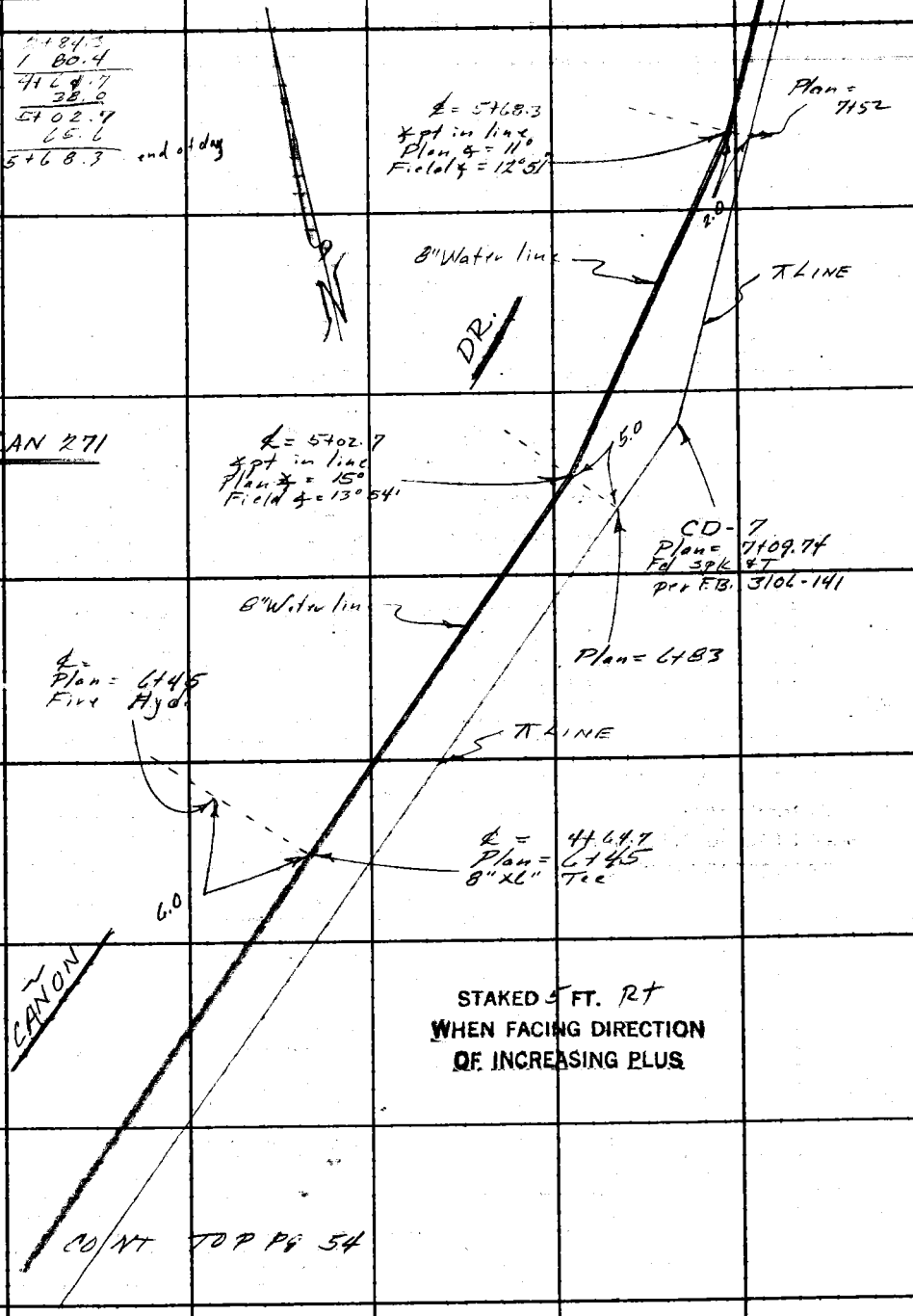

STAKED 5 FT. Rt
WHEN FACING DIRECTION
OF INCREASING PLUS

CONT TOP PG 54

Note: Any Additions or Changes on This Sheet Must be Made or Circled in Red Ink With Date and Name of Person Making Change.

PLEASE RETURN TO
LOS ANGELES COUNTY ENGINEER
403 LOS ANGELES COUNTY ENGINEERING BLDG.

Do not extend this side of this line.

76F309S CE#310 1-65

F. B. 3403 PG 54

CONT BOT PG 53

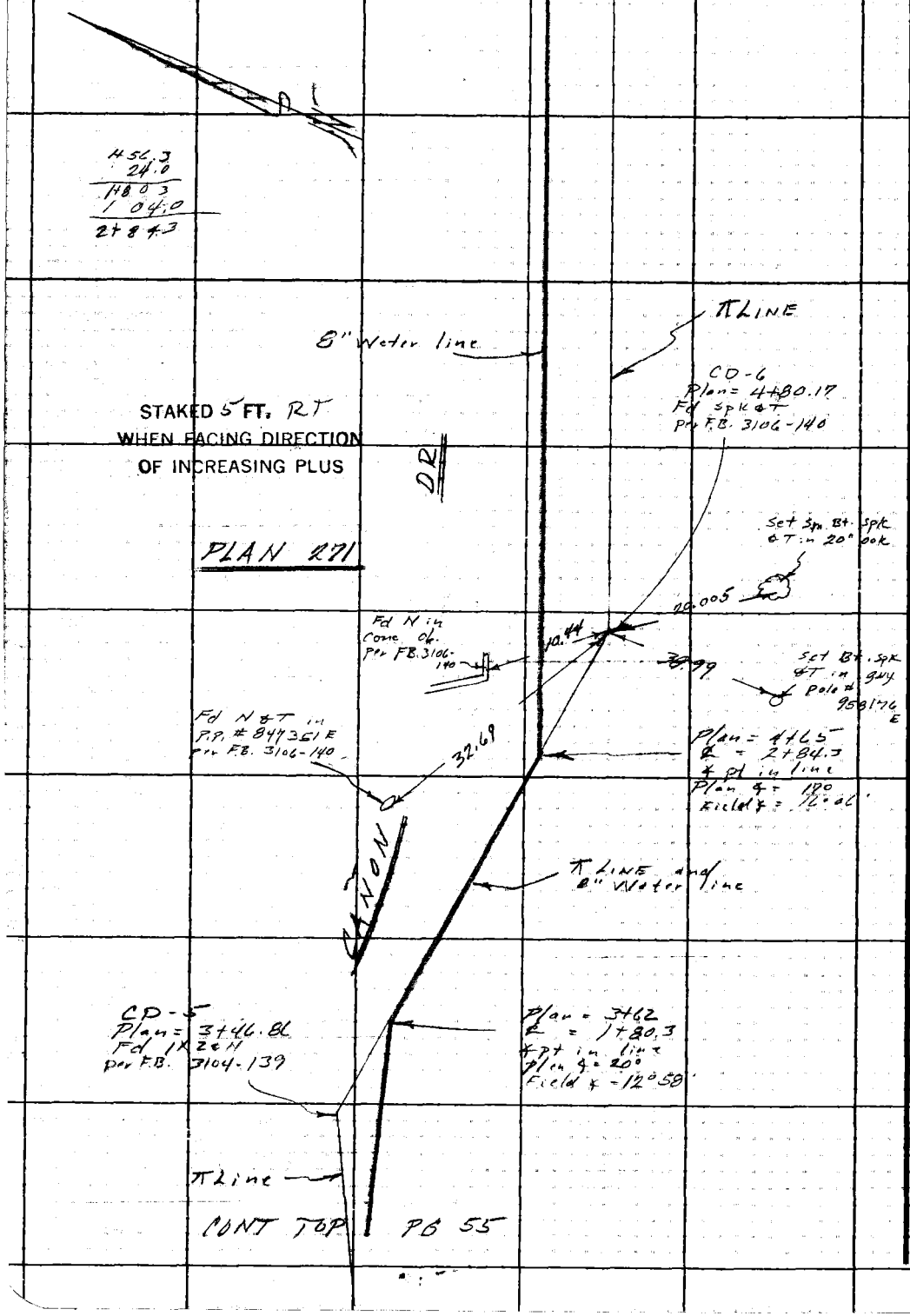

CONT TOP PG 55

PLEASE RETURN TO
LOS ANGELES COUNTY ENGINEER
403 LOS ANGELES COUNTY ENGINEERING BLDG.

Do not extend this side of this line.

Note: Any Additions or Changes on This Sheet Must be Made or Circled in Red Ink With Date and Name of Person Making Change.

Notes Ck'd by	Survey of Topanga E Malibu Water Works F. B. 3403 PG. 55
Map No.	JN 2215.15 Tape Std °F
Office Work	Surveyed by FE Brooks
Checked	Notes FEB. Date 26 April 67
Date	Indexed C. J. GALLI

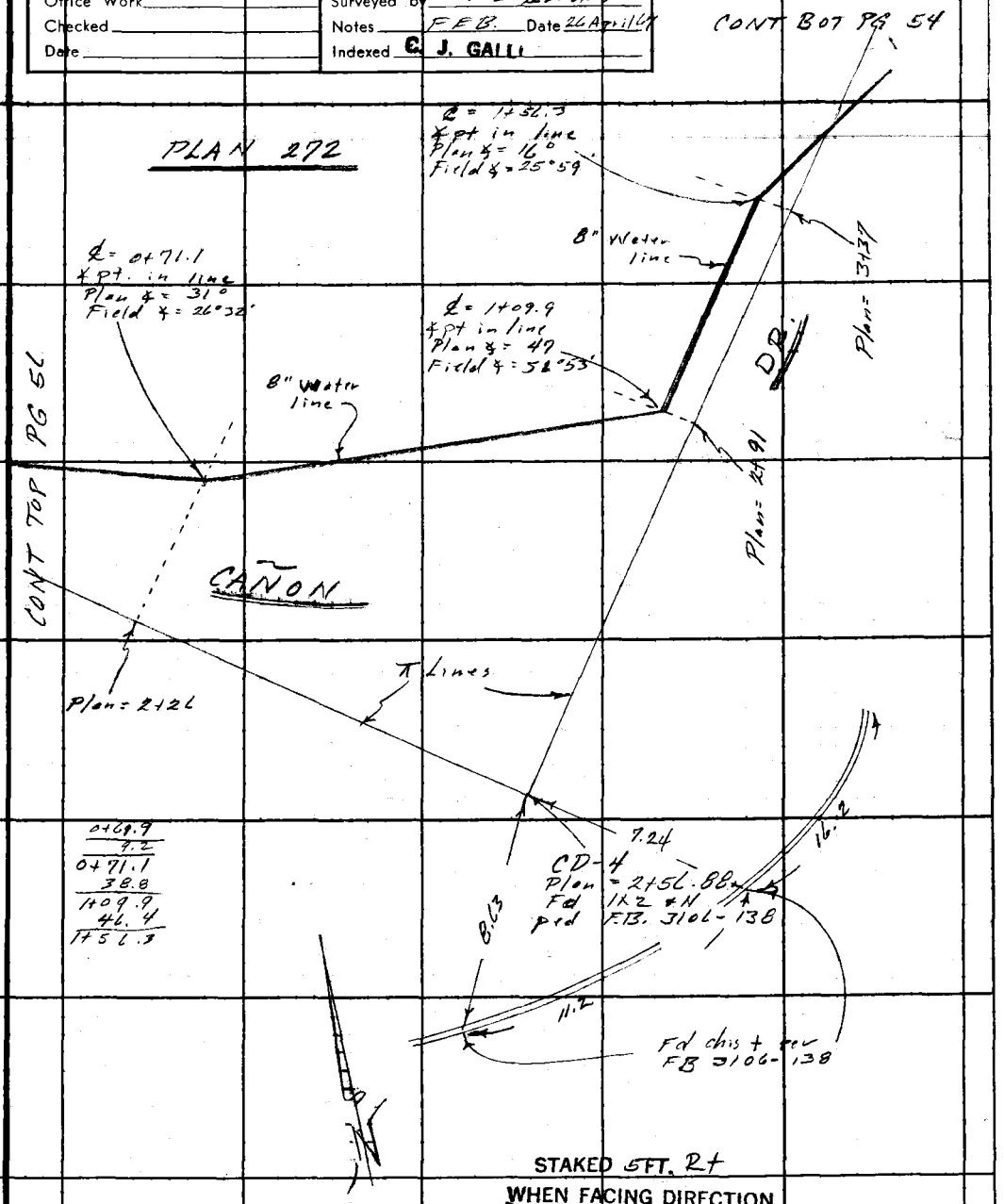

STAKED 5FT. Rt
WHEN FACING DIRECTION
OF INCREASING PLUS

Note: Any Additions or Changes on This Sheet Must be Made or Circled in Red Ink With Date and Name of Person Making Change.

Do not extend this side of this line.

PLEASE RETURN TO
LOS ANGELES COUNTY ENGINEER
403 LOS ANGELES COUNTY ENGINEERING BLDG.

76F309S CE#310 1-65

F. B. 3403 PG 56

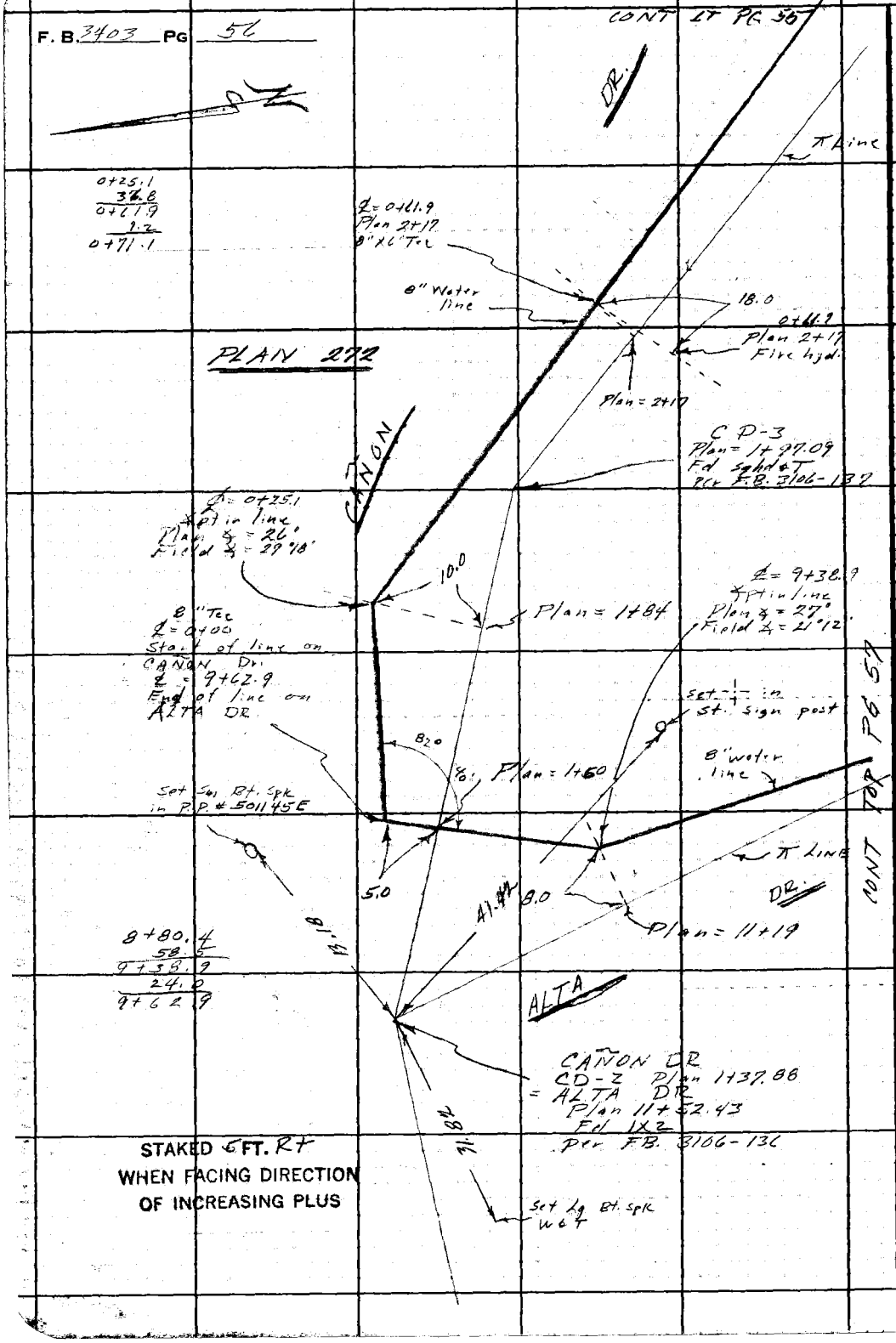

STAKED 6 FT. Rt
WHEN FACING DIRECTION
OF INCREASING PLUS

PLEASE RETURN TO
LOS ANGELES COUNTY ENGINEER
403 LOS ANGELES COUNTY ENGINEERING BLDG.
Do not extend this side of this line.

Note: Any Additions or Changes on This Sheet Must Be Made or Circled in Red Ink With Date and Name of Person Making Change.

Notes Ck'd by	Survey of Topanga F. Malibu Water Works F. B. 3403 Pg. 57
Map No.	JN 22215. 15" Tape Std °F
Office Work	Surveyed by FE Brooks
Checked	Notes F.E.B. Date 1 May 69
Date	Indexed C. J. GALLI

CONT RT PG 56

STAKED 5 FT. Rt
WHEN FACING DIRECTION
OF INCREASING PLUS

8" Water line

℄ line

ALTA

℄ = 8+80.4
℄ pt in line
Plan ∠ = 15°0
Field ∠ = 15°08'

2.0

Plan = 10+62

7+97.0
19.2
8+12.2
68.2
8+80.4

P.I. #11
Plan = 10+59.94
Fd Spk & T
per F.B. 3106-116

PLAN 272

8" Water line

℄ LINE

℄ = 8+12.2
℄ pt in line
Plan ∠ = 44°
Field ∠ = 45°59'

P.I. #10
Plan = 9+94.61
Fd Sm Bt. Spk & T
per F.B. 3102-115

3.0

Plan = 9+86

℄ line

8" Water line

CONT BOT
PG 58

Note: Any Additions or Changes on this Sheet Must be Made or Circled in Red Ink With Date and Name of Person Making Change.

PLEASE RETURN TO
LOS ANGELES COUNTY ENGINEER
403 Los Angeles County Engineering Bldg.
Do not extend this side of this line.

76F309S CE#310 1-65

F. B. 3403 PG 58

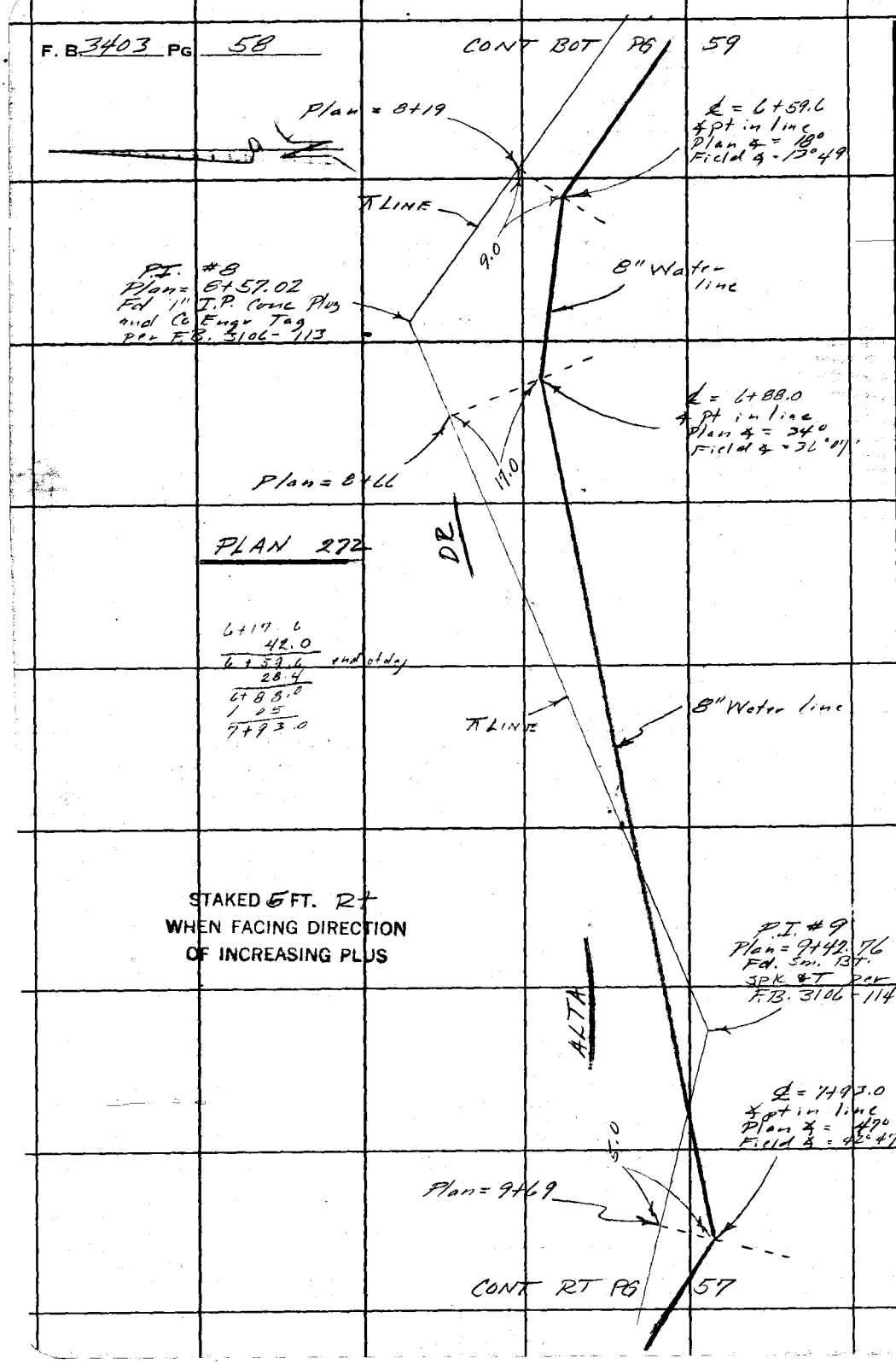

PLEASE RETURN TO
LOS ANGELES COUNTY ENGINEER
403 LOS ANGELES COUNTY ENGINEERING BLDG.

Do not extend this side of this line.

Note: Any Additions or Changes on This Sheet Must be Made or Circled in Red Ink With Date and Name of Person Making Change.

Notes Ck'd by	Survey of Topanga E Malibu Water Works F. B. 3403 PG. 59
Map No.	JN 2215.15 Tape Std °F
Office Work	Surveyed by FE Brooks
Checked	Notes FEB Date 28 Apr. 67
Date	Indexed G. J. GALLO

Note: Any Additions or Changes on this Sheet Must be Made or Circled in Red Ink With Date and Name of Person Making Change.

Do not extend this side of this line.

PLEASE RETURN TO
LOS ANGELES COUNTY ENGINEER
403 Los Angeles County Engineering Bldg.

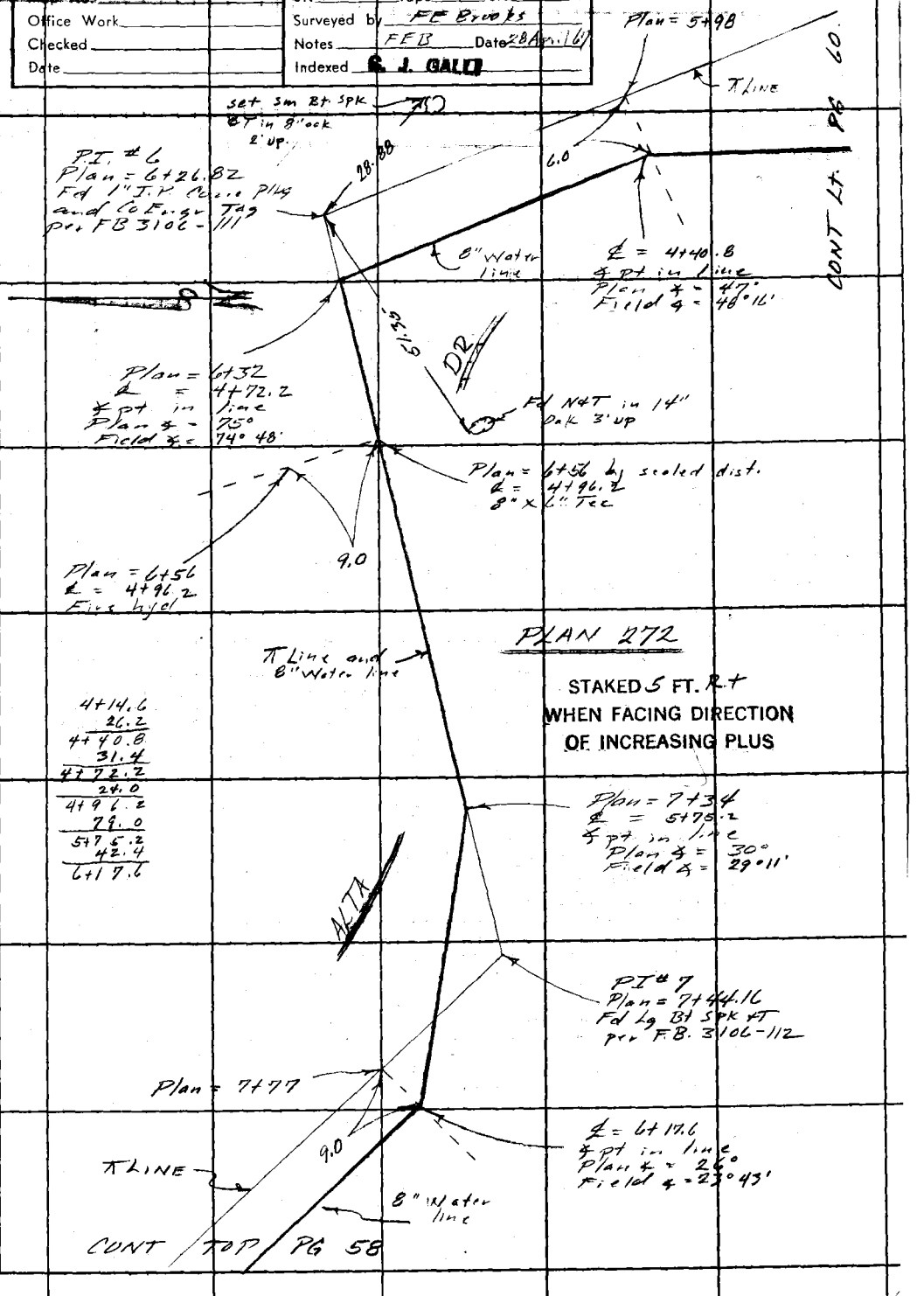

F. B. 3403 PG 60

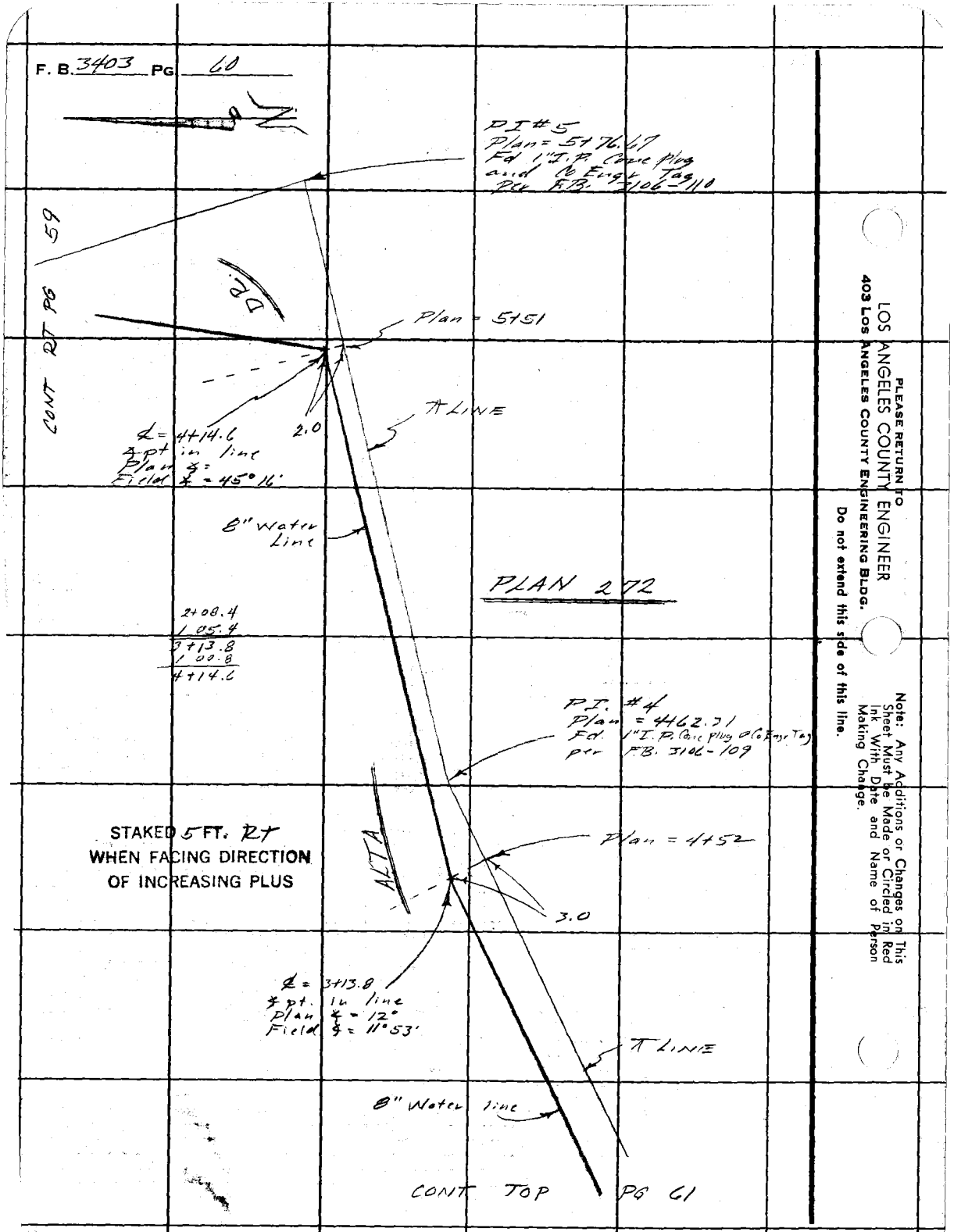

PLEASE RETURN TO
LOS ANGELES COUNTY ENGINEER
403 Los Angeles County Engineering Bldg.
Do not extend this side of this line.

Note: Any Additions or Changes on This Sheet Must Be Made or Circled in Red Ink With Date and Name of Person Making Change.

Notes Ck'd by
Map No.
Office Work
Checked
Date

Survey of Topanga E Malibu Water Mains F. B. 3403 Pg. 61
JN 22/5.15 Tape Std °F
Surveyed by F E Brooks
Notes F.E.B. Date 28 Apr. 1967
Indexed C. J. GALLI

CONT. FROM PG 60.

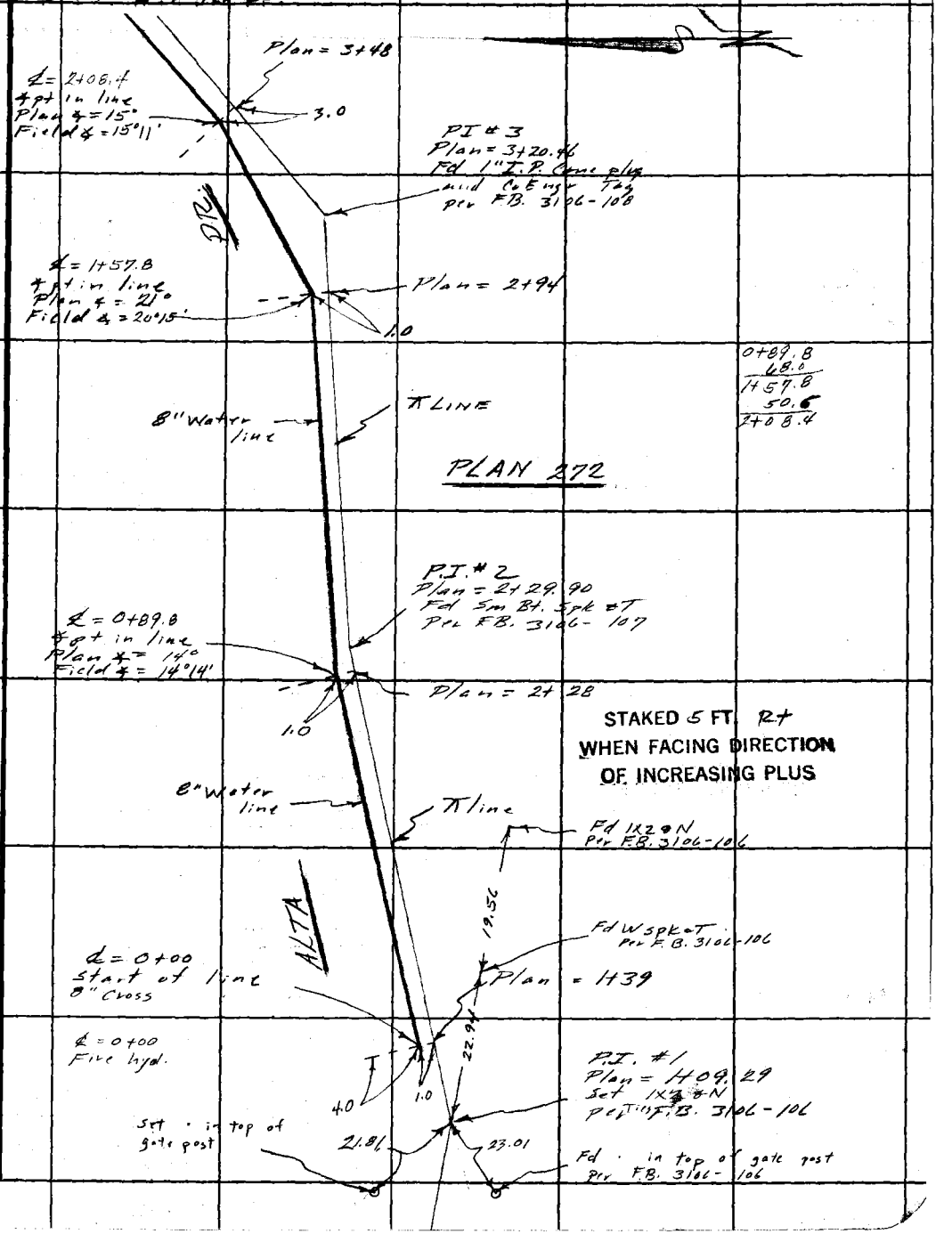

Note: Any Additions or Changes on this Sheet Must be Made or Circled in Red Ink With Date and Name of Person Making Change.

PLEASE RETURN TO
LOS ANGELES COUNTY ENGINEER
403 Los Angeles County Engineering Bldg.
Do not extend this side of this line.

76F3095 CE#310 1-65

F. B. 3403 PG 62 CONT BOT PG 48

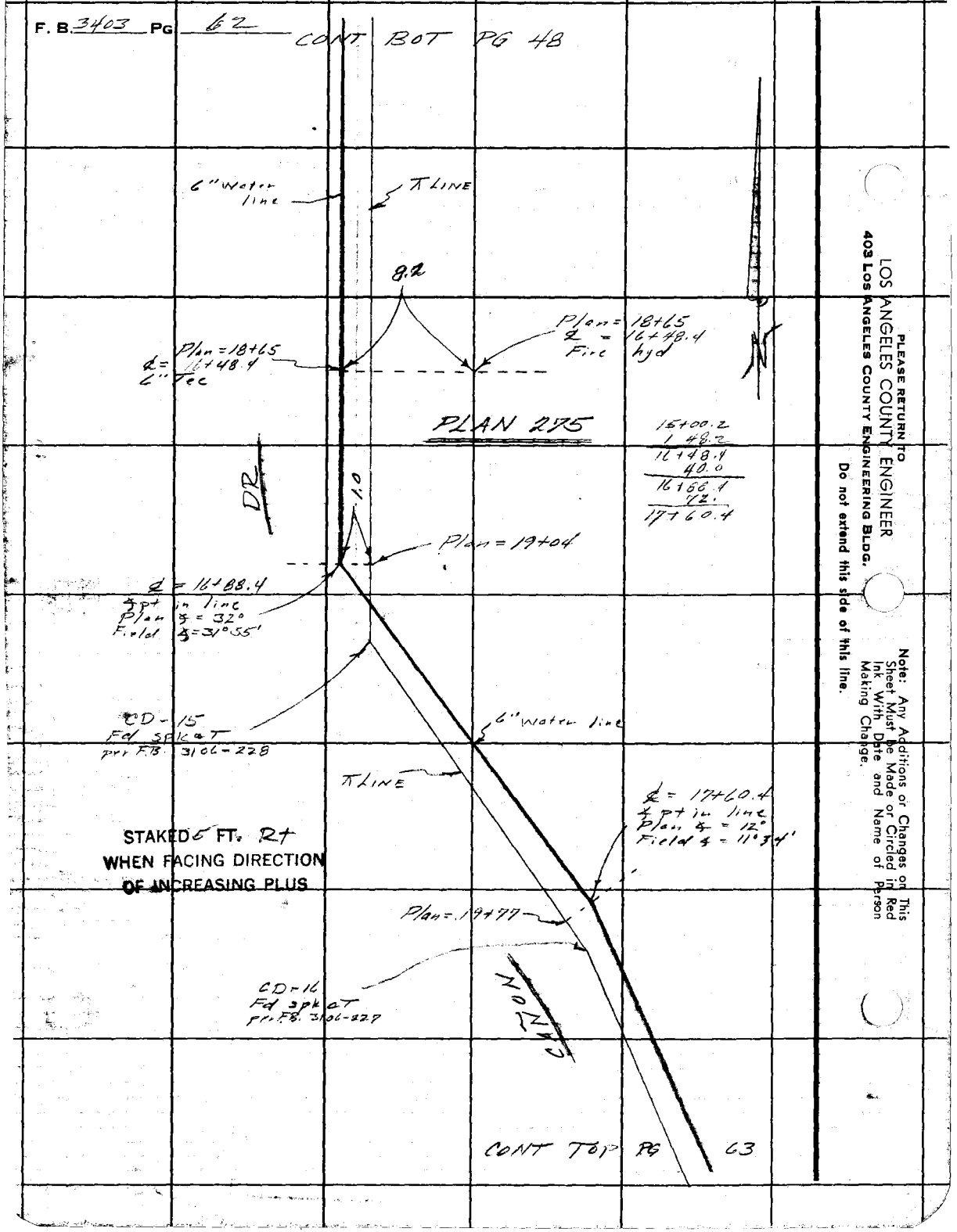

PLEASE RETURN TO
LOS ANGELES COUNTY ENGINEER
403 Los Angeles County Engineering Bldg.

Do not extend this side of this line.

Note: Any Additions or Changes on This Sheet Must Be Made or Circled in Red Ink With Date and Name of Person Making Change.

Notes Ck'd by	Survey of Topanga E. Malibu Water	Works F. B. 3403 PG. 63
Map No.	JN 2216.15 Tape Std °F	
Office Work	Surveyed by FE Brooks	
Checked	Notes F.E.B. Date 1 May 67	
Date	Indexed C. J. GALLI	

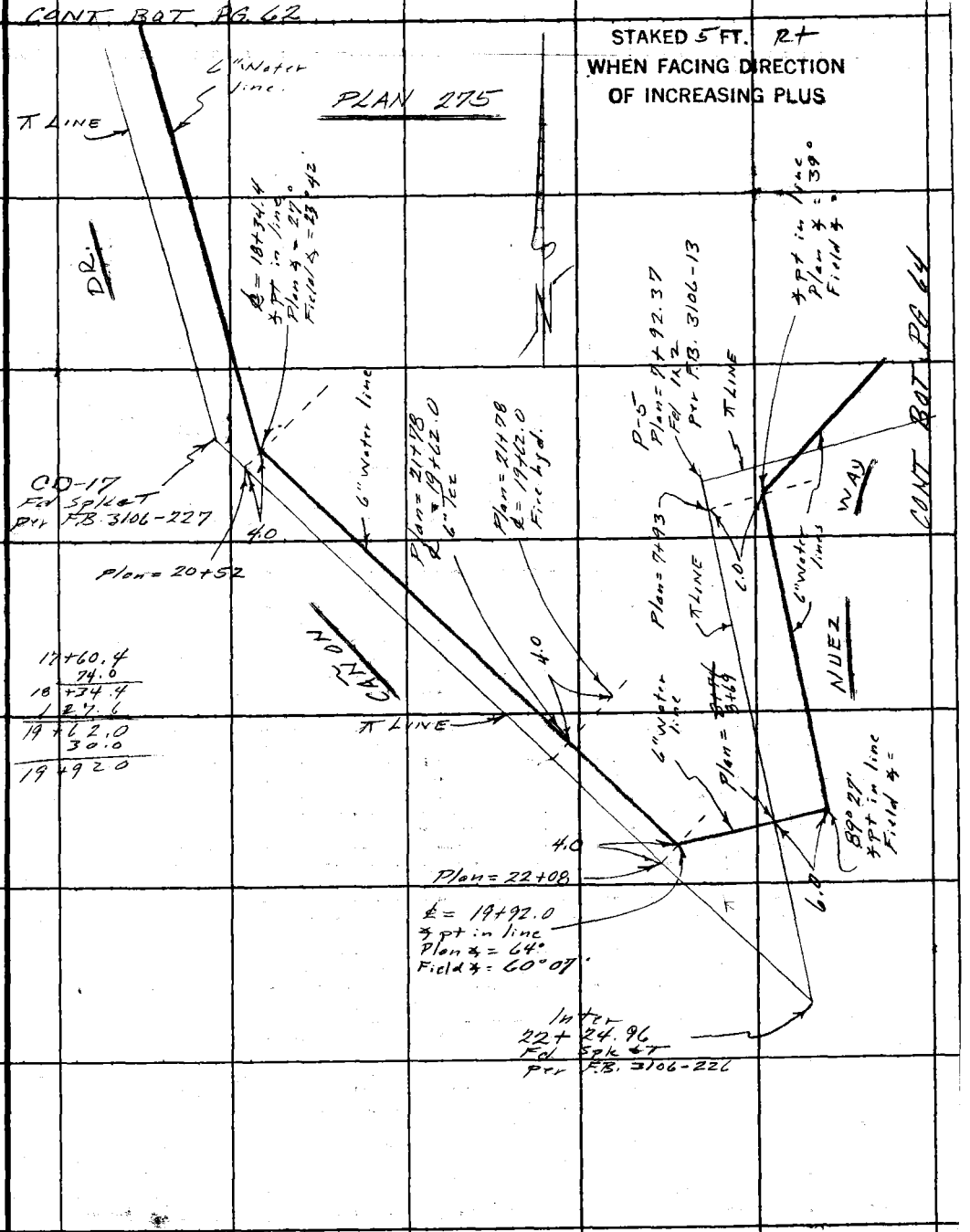

Note: Any Additions or Changes on This Sheet Must be Made or Circled in Red Ink With Date and Name of Person Making Change.

PLEASE RETURN TO
LOS ANGELES COUNTY ENGINEER
403 LOS ANGELES COUNTY ENGINEERING BLDG.

Do not extend this side of this line.

76F309S CE#310 1-65

F. B. 3403 PG 64

CONT BOT PG 65

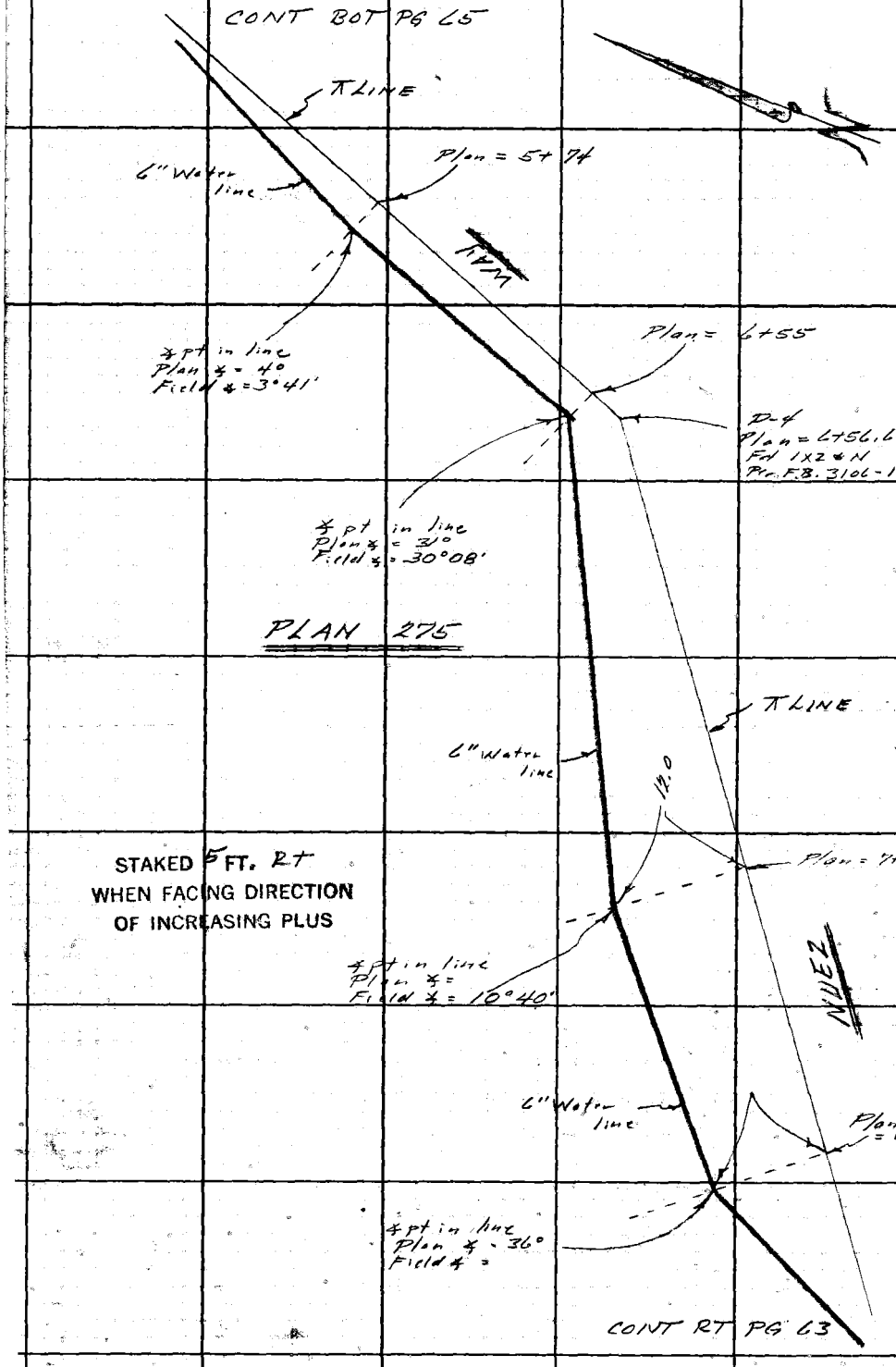

STAKED 5 FT. RT
WHEN FACING DIRECTION
OF INCREASING PLUS

CONT RT PG 63

PLEASE RETURN TO
LOS ANGELES COUNTY ENGINEER
403 Los Angeles County Engineering Bldg.

Do not extend this side of this line.

Note: Any Additions or Changes on This Sheet Must be Made or Circled in Red Ink With Date and Name of Person Making Change.

Notes Ck'd by	Survey of Topanga E Malibu Water works
Map No.	JN 2215.15 Tape Std °F
Office Work	Surveyed by FE Brooks
Checked	Notes F.E.B. Date 8 May 67
Date	Indexed E. J. GALLI

F. B. 3403 PG. 65

CONT Rt. PG 66

STAKED 5 FT. Rt
WHEN FACING DIRECTION
OF INCREASING PLUS

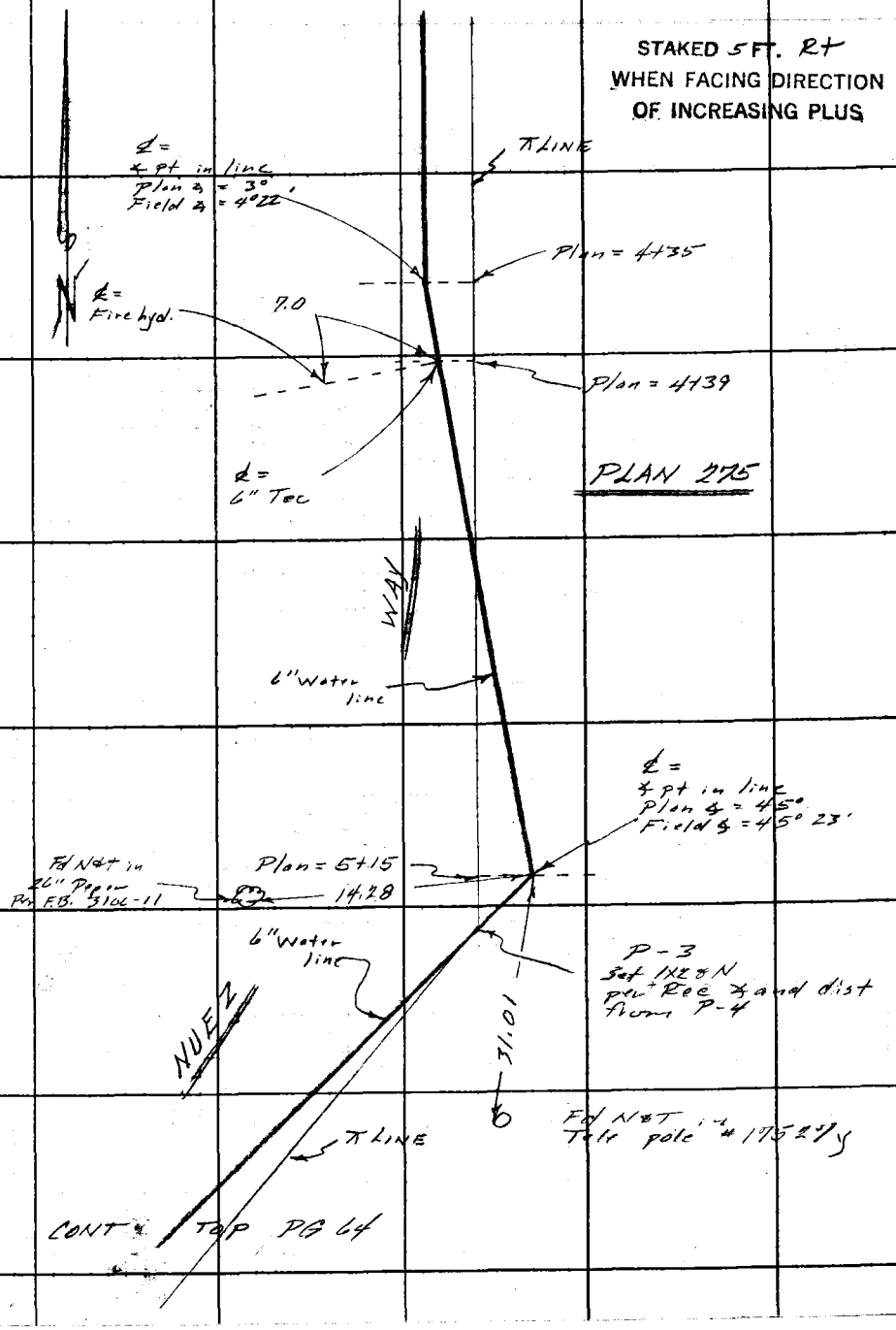

CONT TOP PG 64

Note: Any Additions or Changes on This Sheet Must be Made or Circled in Red Ink With Date and Name of Person Making Change.

Do not extend this side of this line.

PLEASE RETURN TO
LOS ANGELES COUNTY ENGINEER
403 LOS ANGELES COUNTY ENGINEERING BLDG.

76F309S CE#310 1-65

F. B. 3403 PG. 66

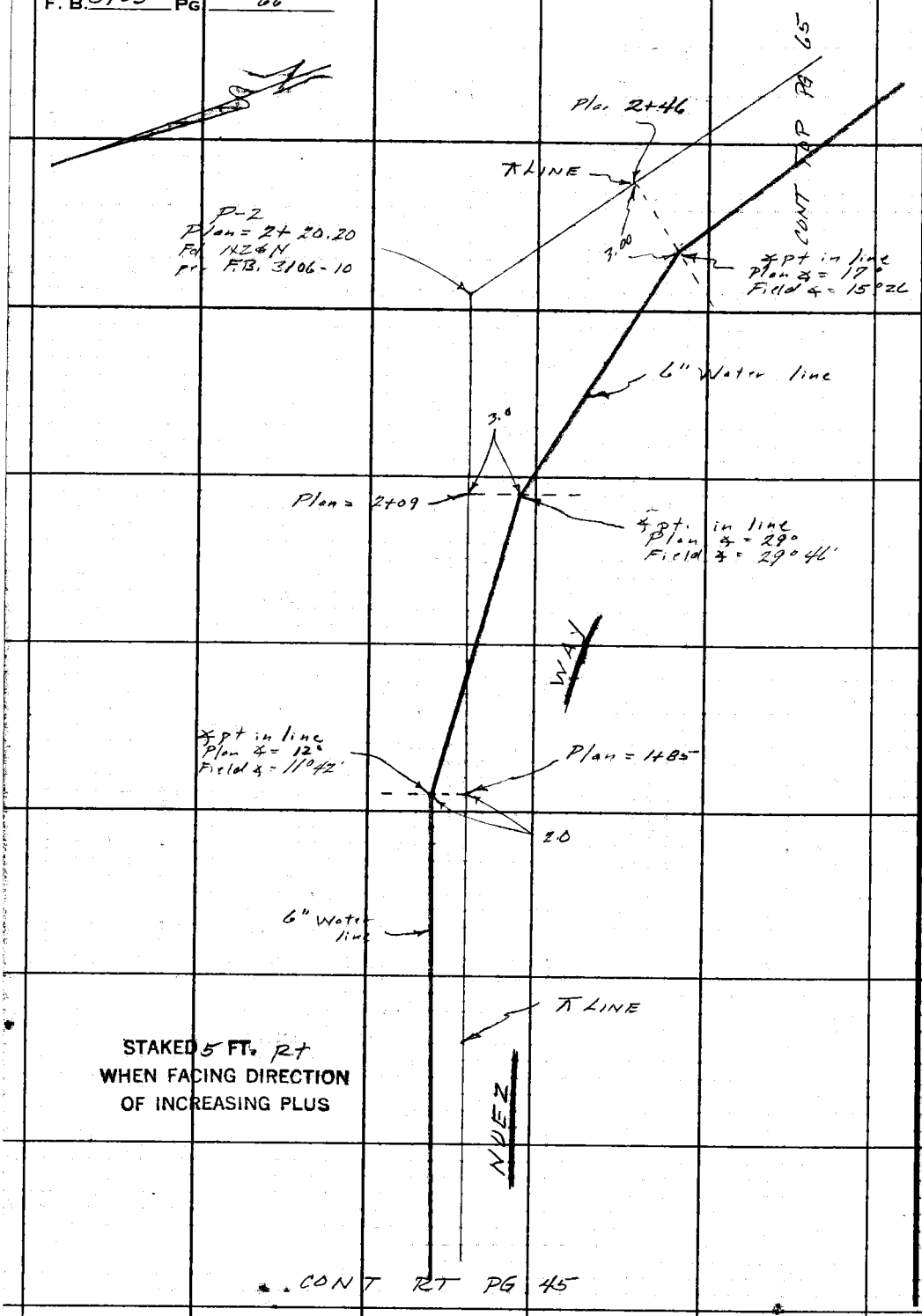

STAKED 5 FT. Rt
WHEN FACING DIRECTION
OF INCREASING PLUS

PLEASE RETURN TO
LOS ANGELES COUNTY ENGINEER
403 LOS ANGELES COUNTY ENGINEERING BLDG.

Do not extend this side of this line.

Note: Any Additions or Changes on This Sheet Must be Made or Circled in Red Ink With Date and Name of Person Making Change.

Notes Ck'd by
Map No.
Office Work
Checked
Date

Survey of Topanga E. Malibu Water
JN 2215.15 Tape Std °F
Surveyed by F.E. Brooks
Notes F.E.B. Date 8 May 67
Indexed C. J. GALLI

Work F. B. 3403 PG. 67

CONT. RT PG 45

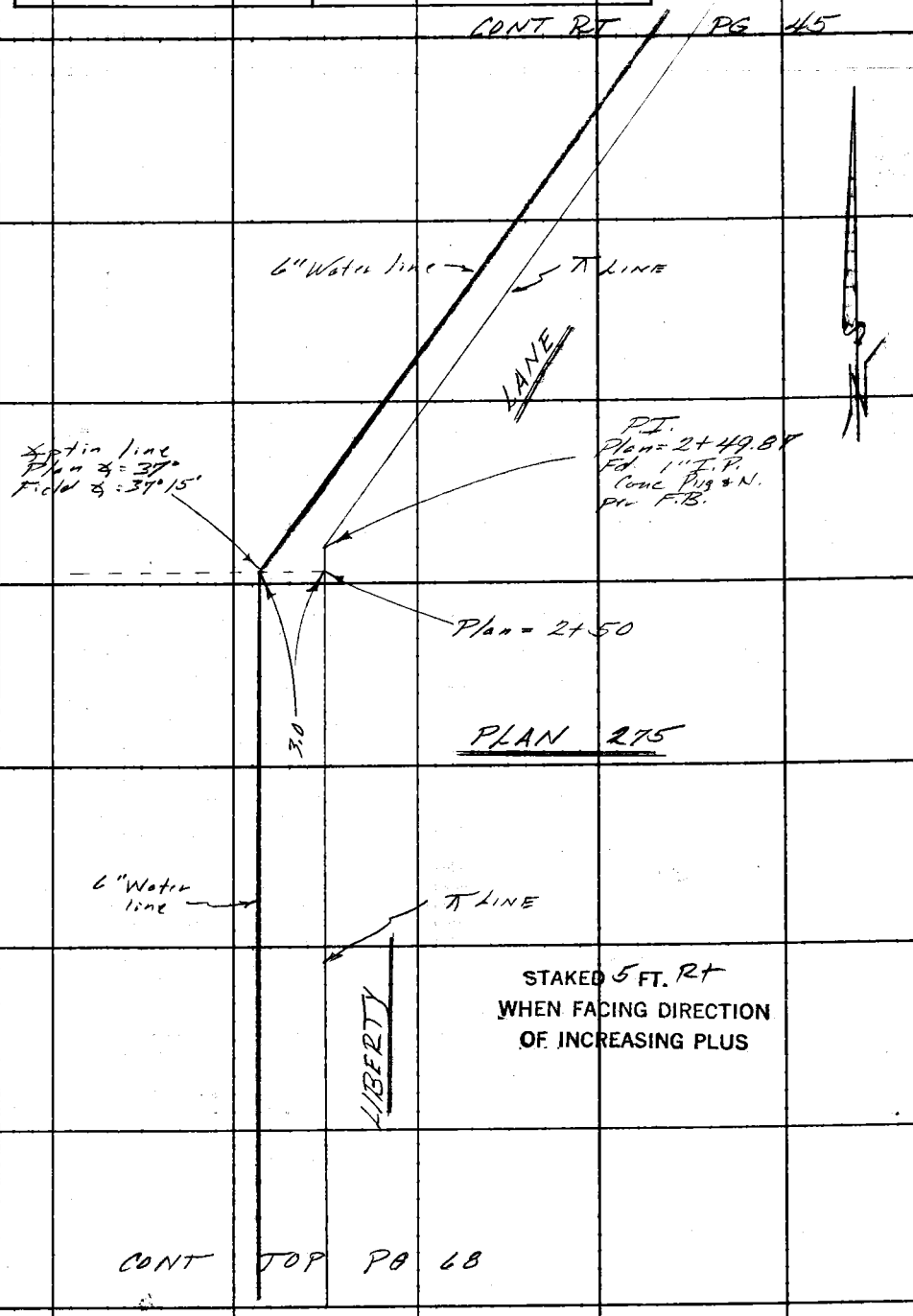

CONT TOP PG 68

Note: Any Additions or Changes on This Sheet Must be Made or Circled in Red Ink With Date and Name of Person Making Change.

Do not extend this side of this line.

PLEASE RETURN TO
LOS ANGELES COUNTY ENGINEER
403 LOS ANGELES COUNTY ENGINEERING BLDG.

76F309S CE#310 1-65

F. B. 3403 PG. 68 CONT BOT PG 67

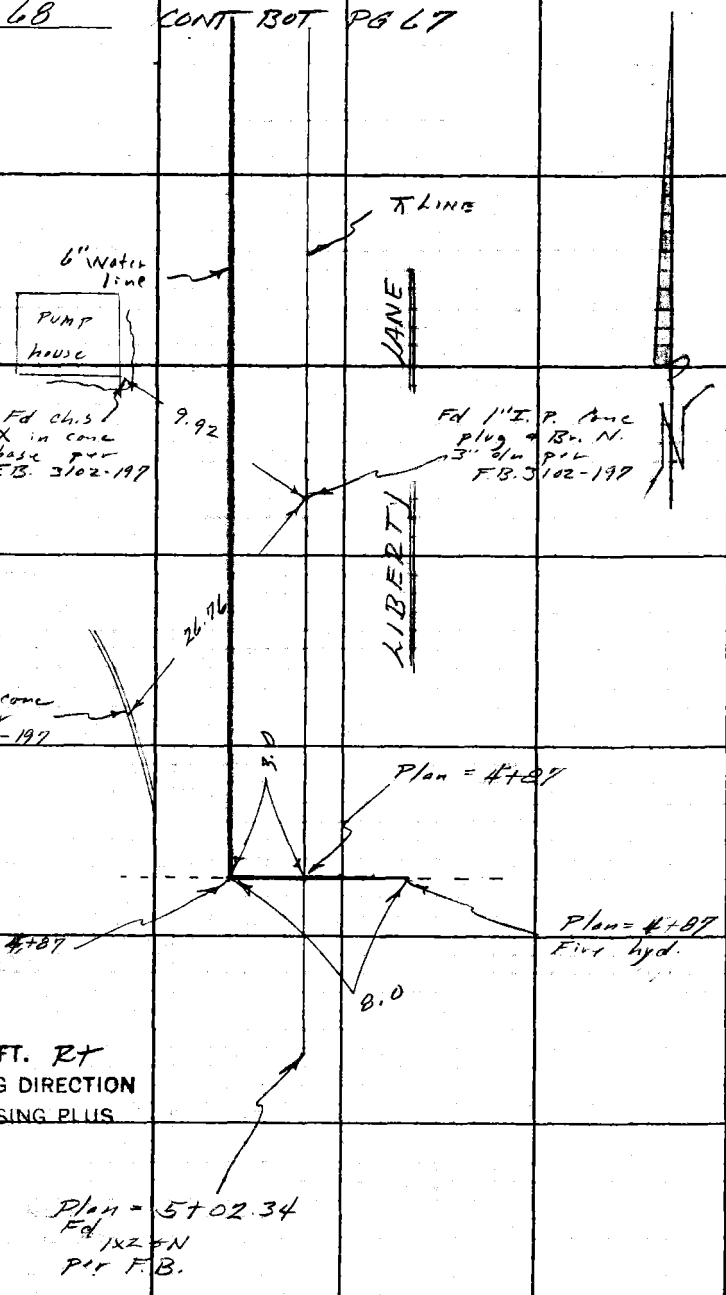

PLEASE RETURN TO
LOS ANGELES COUNTY ENGINEER
403 LOS ANGELES COUNTY ENGINEERING BLDG.

Do not extend this side of this line.

Note: Any Additions or Changes on This Sheet Must be Made or Circled in Red Ink With Date and Name of Person Making Change.

Notes Ck'd by	Survey of Topanga E Malibu Water Works
Map No.	JN 2215.15 Tape Std °F
Office Work	Surveyed by FEB crews
Checked	Notes F.E.B. Date 5 May 65
Date	Indexed C. J. GALLI

F. B. 3403 PG. 69

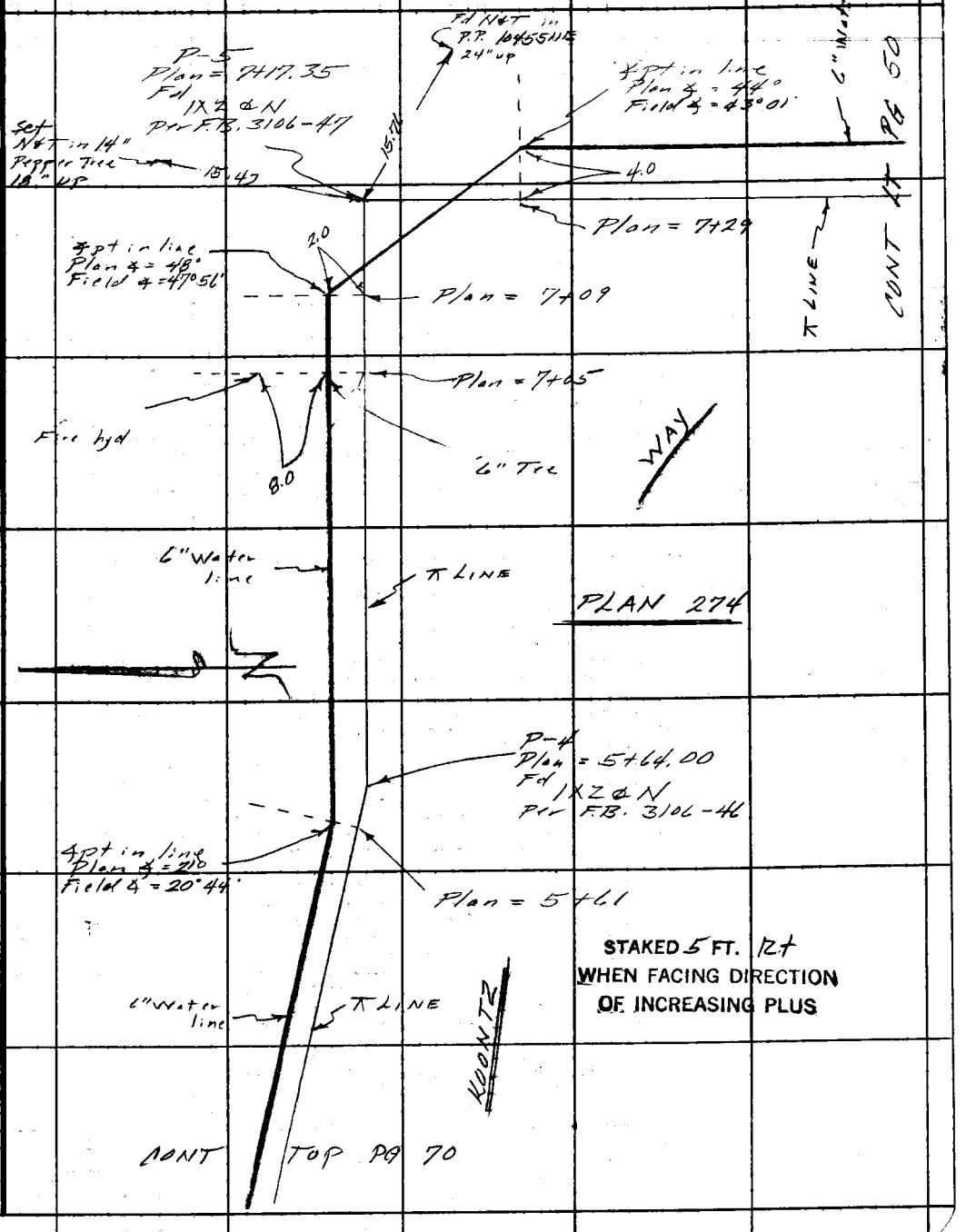

Note: Any Additions or Changes on This Sheet Must be Made or Circled in Red Ink With Date and Name of Person Making Change.

Do not extend this side of this line.

PLEASE RETURN TO
LOS ANGELES COUNTY ENGINEER
403 LOS ANGELES COUNTY ENGINEERING BLDG.

76F309S CE#310 1-65

F. B. 3403 PG. 70

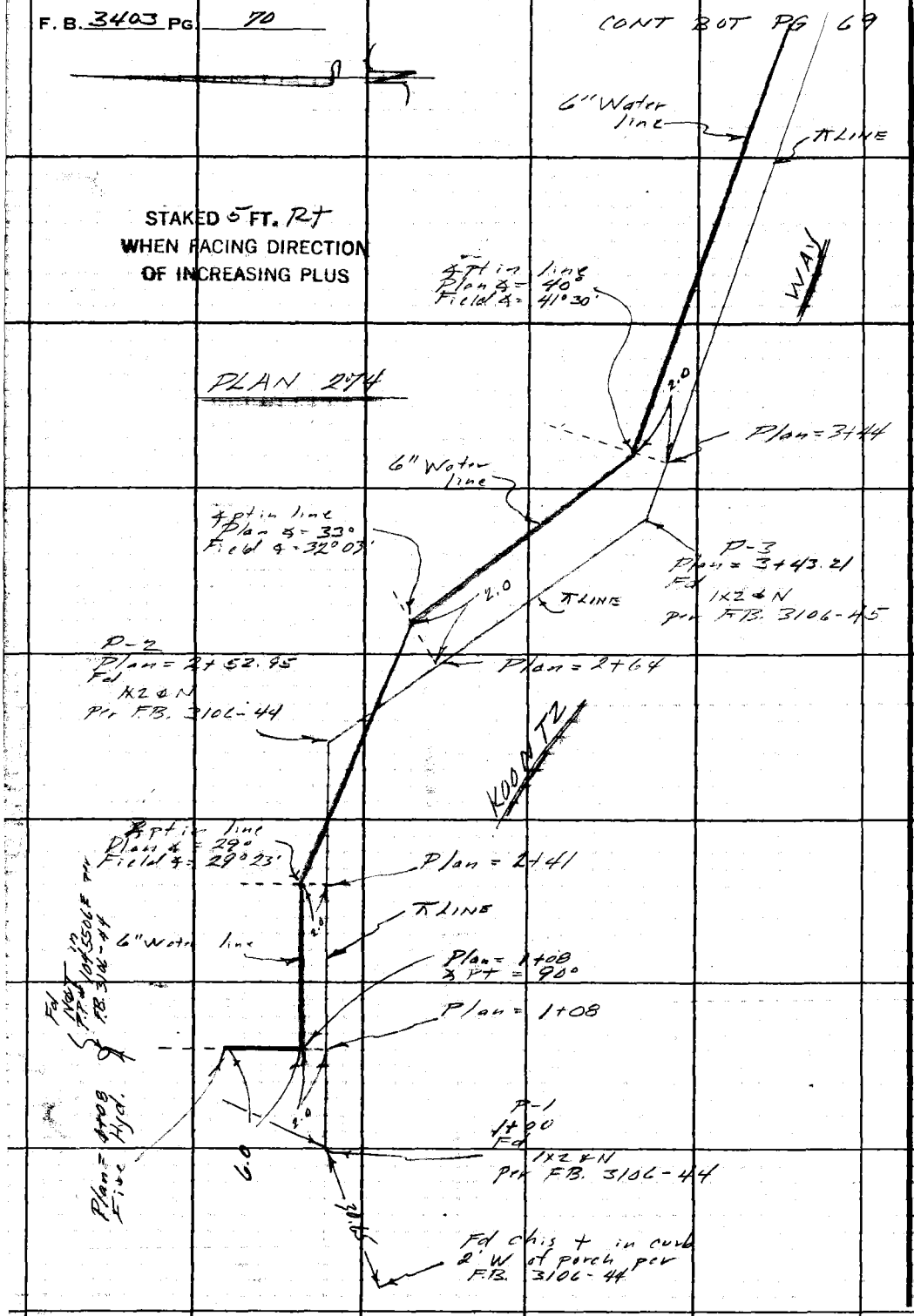

PLEASE RETURN TO
LOS ANGELES COUNTY ENGINEER
403 LOS ANGELES COUNTY ENGINEERING BLDG.

Do not extend this side of this line.

Note: Any Additions or Changes on This Sheet Must be Made or Circled in Red Ink With Date and Name of Person Making Change.

Notes Ck'd by	Survey of Topanga E. Malibu Water Works F. B. 3405 PG. 71
Map No.	JN 22/5.15 Topo Std °F
Office Work	Surveyed by FE Brooks,
Checked	Notes FEB. Date 4 May 69
Date	Indexed C. J. GALLI

CONT LT PG 72

CW-3
Plan = 4+10.15
Fd 1X2"N
Ptr F.B. 3106-200

WAY

Plan = 4+04

STAKED 5 FT. RT
WHEN FACING DIRECTION
OF INCREASING PLUS

2.0

℄ pt in line
Plan ∡ = 20°
Field ∡ = 20°14'

℄ LINE

6" water line

CW-2
Fd 1X2"N
Ptr F.B. 3106-199

PLAN 273

Plan = 3+23
℄ pt in line
Plan ∡ = 45°
Field ∡ = 45°47'

℄ LINE and 6" water line

COR VO

Plan = 14+76
℄ pt in line
Plan ∡ = 6°
Field ∡ = 8°34'

CONT TOP PG 51

Note: Any Additions or Changes on This Sheet Must be Made or Circled in Red Ink With Date and Name of Person Making Change.

PLEASE RETURN TO
LOS ANGELES COUNTY ENGINEER
403 LOS ANGELES COUNTY ENGINEERING BLDG.

Do not extend this side of this line.

76F309S CE#310 1-65

F. B. 3403 Pg. 72

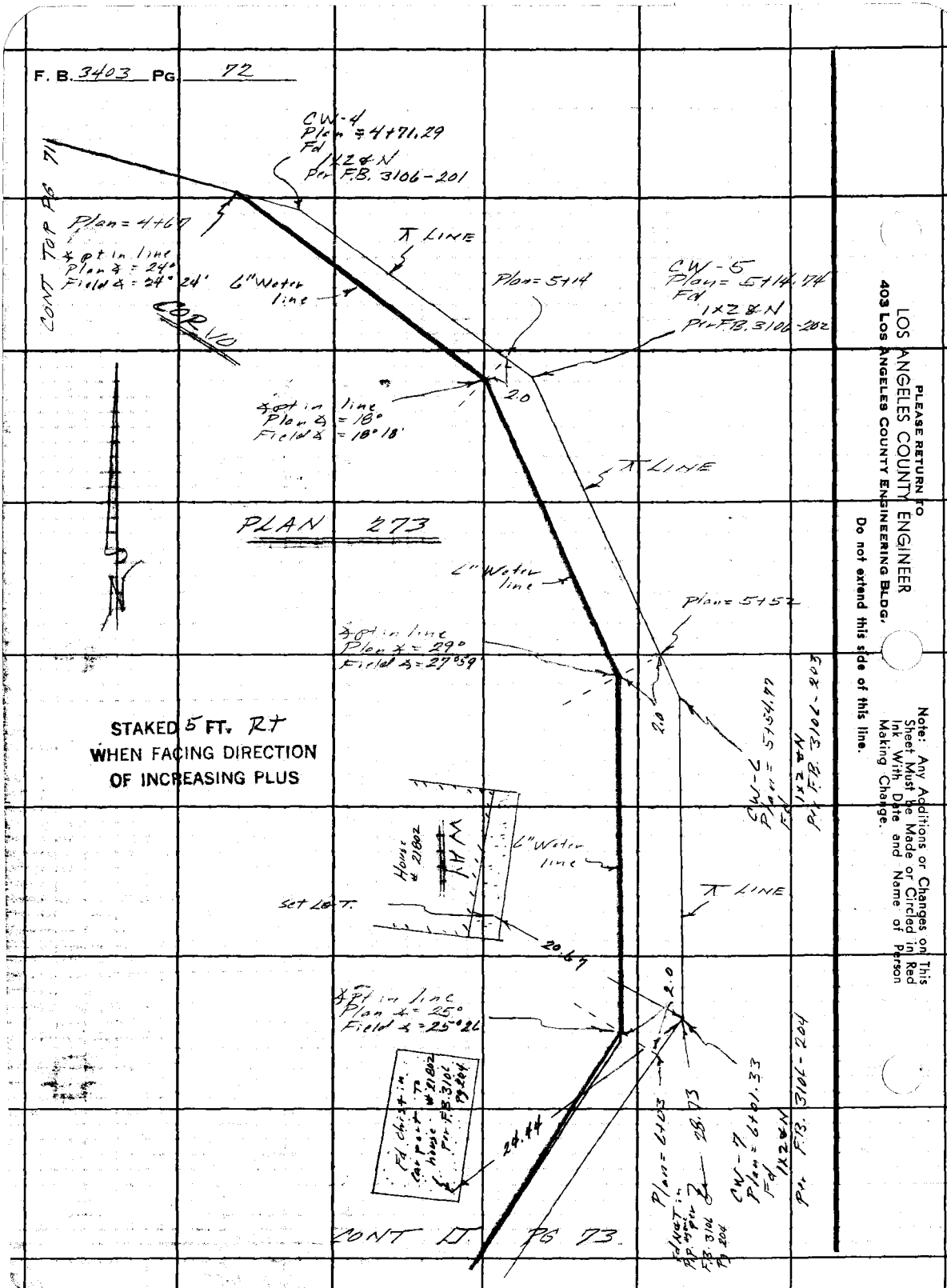

PLEASE RETURN TO
LOS ANGELES COUNTY ENGINEER
403 Los Angeles County Engineering Bldg.
Do not extend this side of this line.

Note: Any Additions or Changes on This Sheet Must be Made or Circled in Red Ink With Date and Name of Person Making Change.

Notes Ck'd by
Map No.
Office Work
Checked
Date

Survey of Topanga E Malibu Water Works F. B. 3403 PG. 73
JN 2215.15 Tape Std °F
Surveyed by F E Brooks
Notes F.E.B. Date 4 May 68
Indexed C. J. GALLI

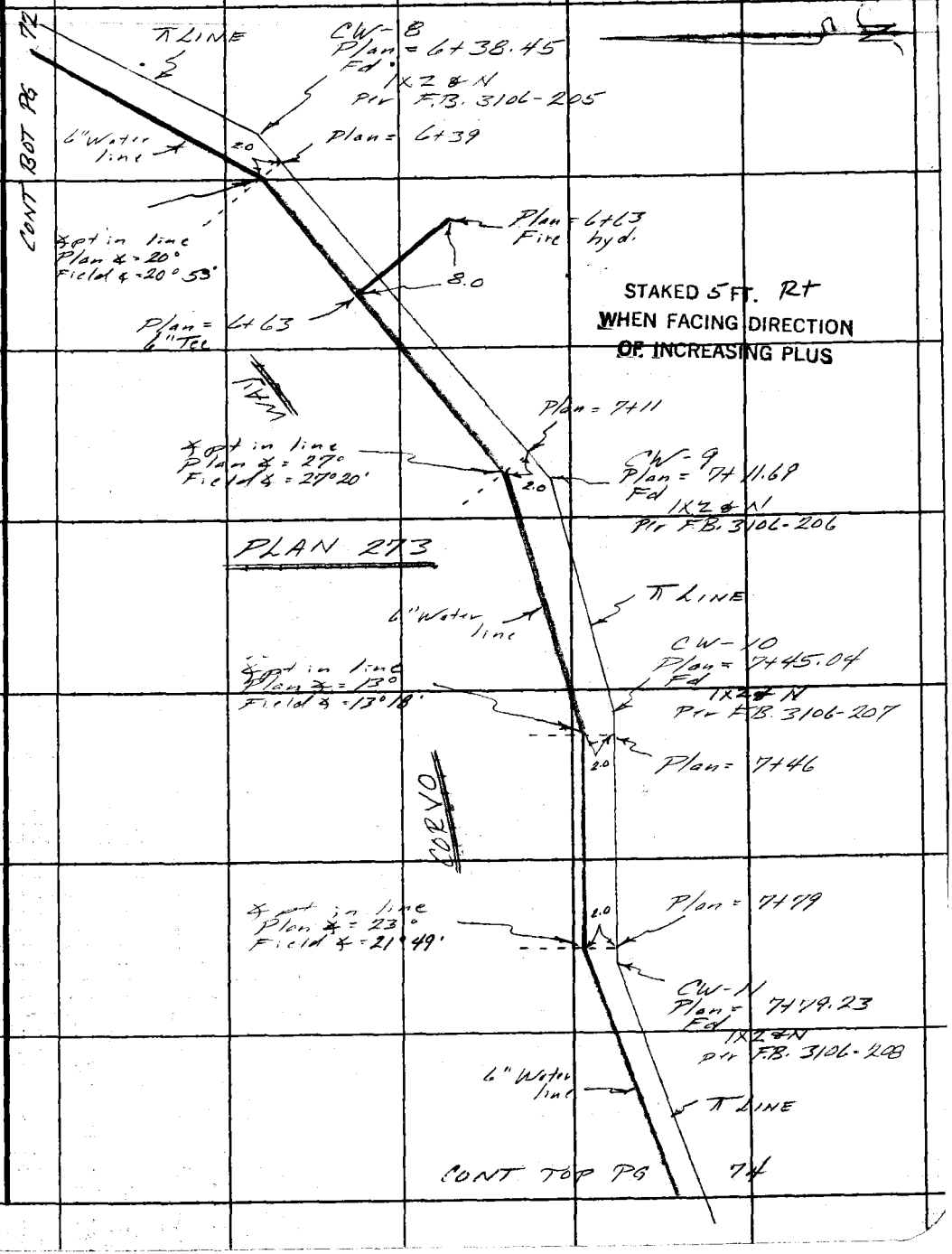

Note: Any Additions or Changes on This Sheet Must be Made or Circled in Red Ink With Date and Name of Person Making Change.

Do not extend this side of this line.

PLEASE RETURN TO
LOS ANGELES COUNTY ENGINEER
403 Los Angeles County Engineering Bldg.

76F309S CE#310 1-65

F. B. 3403 PG 74

CONT FROM PG 73

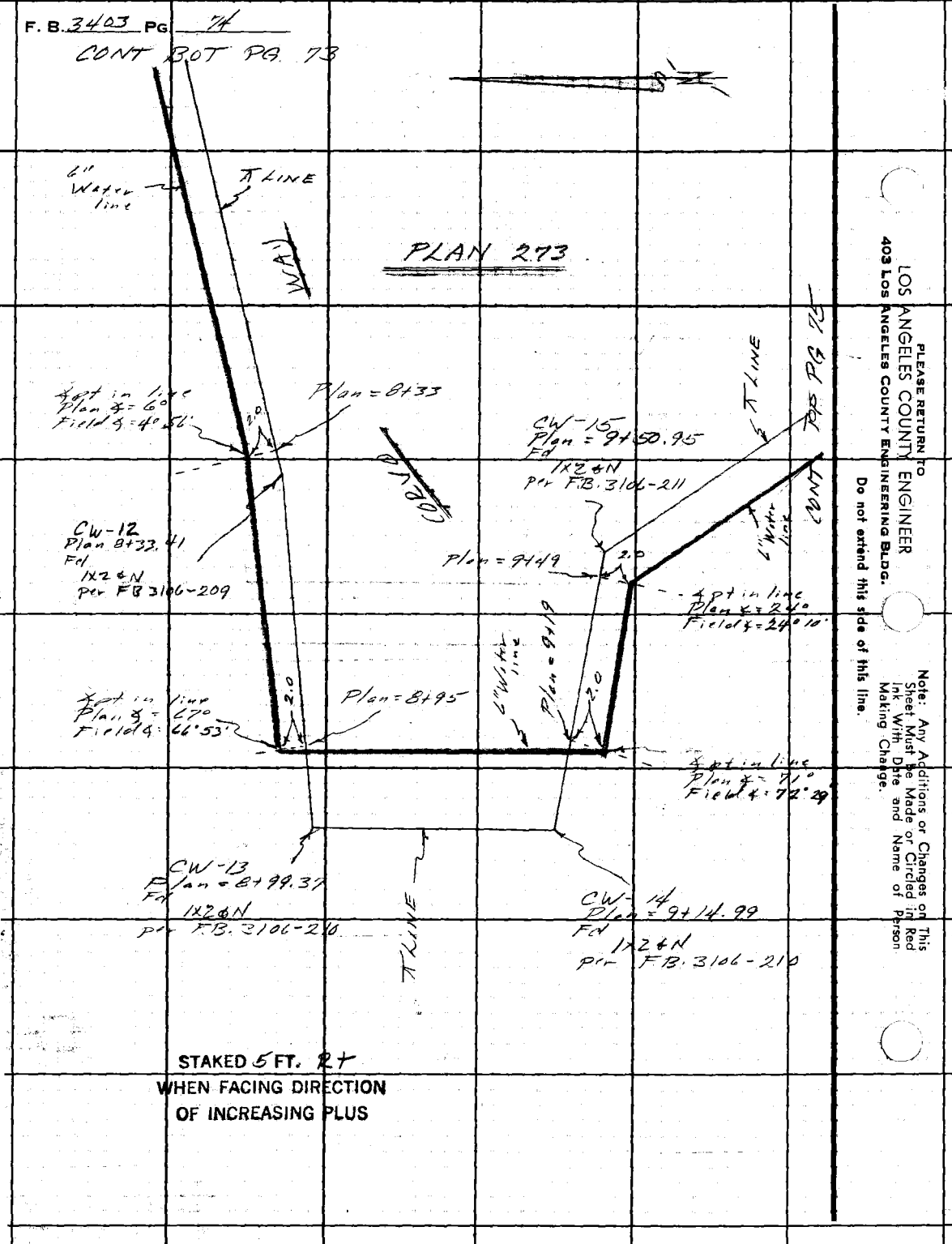

STAKED 5 FT. R ℄
WHEN FACING DIRECTION
OF INCREASING PLUS

PLEASE RETURN TO
LOS ANGELES COUNTY ENGINEER
403 Los Angeles County Engineering Bldg.

Do not extend this side of this line.

Note: Any Additions or Changes on This Sheet Must be Made or Circled in Red Ink With Date and Name of Person Making Change.

Notes Ck'd by	Survey of Topanga E. Malibu Water Works F. B. 3403 PG. 75
Map No.	JN 2215.15 Tape Std °F
Office Work	Surveyed by F E Brooks
Checked	Notes F.E.B. Date 5 May 65
Date	Indexed C. J. GALLI NOV 21 '67

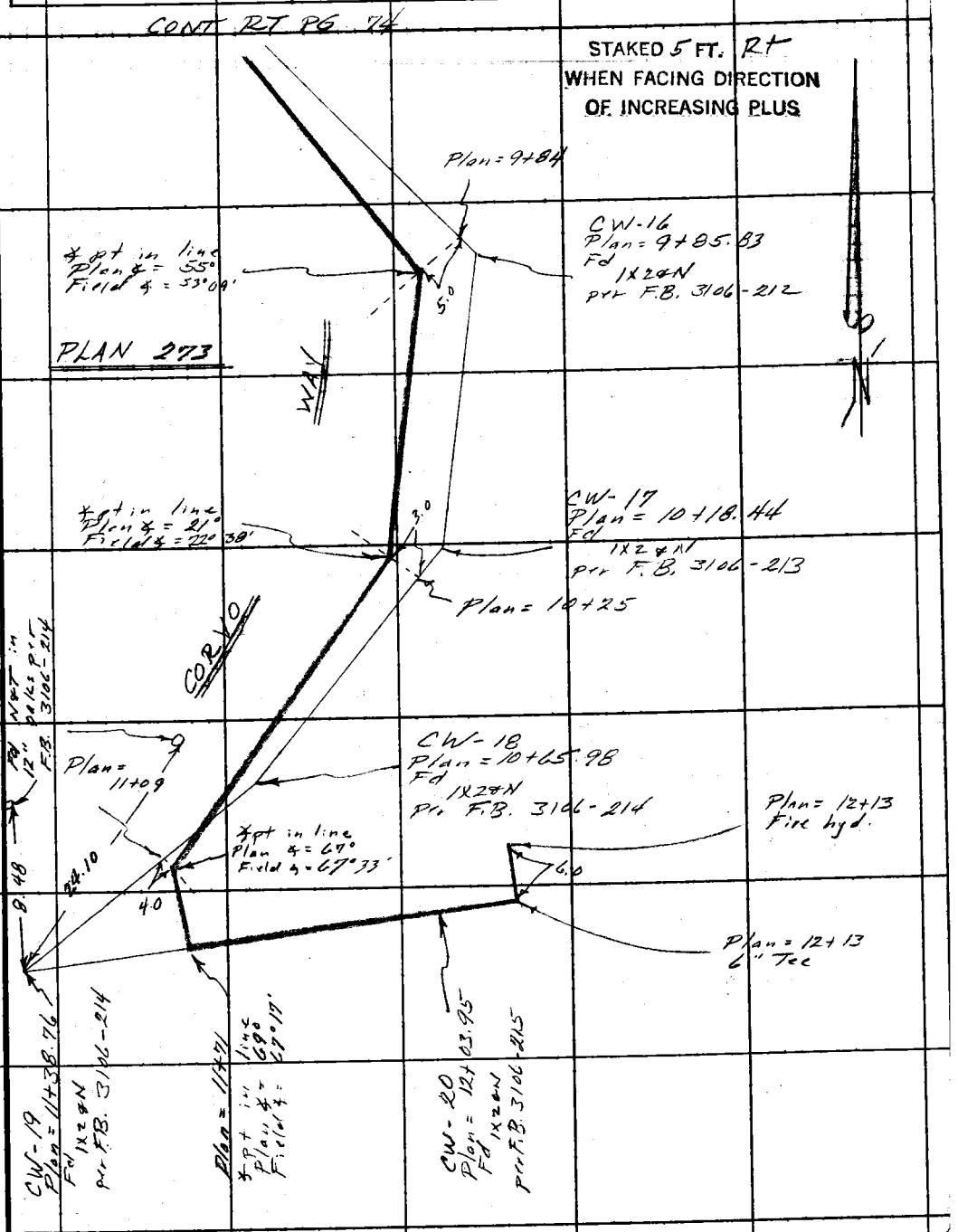

Note: Any Additions or Changes on This Sheet Must be Made or Circled in Red Ink With Date and Name of Person Making Change.

PLEASE RETURN TO
LOS ANGELES COUNTY ENGINEER
403 LOS ANGELES COUNTY ENGINEERING BLDG.
Do not extend this side of this line.

76F309S CE#310 1-65

PLEASE RETURN TO
LOS ANGELES COUNTY ENGINEER
403 LOS ANGELES COUNTY ENGINEERING BLDG.

Note: Any Additions or Changes on This Sheet Must be Made or Circled in Red Ink With Date and Name of Person Making Change.

Do not extend this side of this line.

F. B. 3403 PG. 74

Notes Ck'd by
Map No.
Office Work
Checked
Date

Survey of Topanga E. Malibu Water Works F. B. 3403 PG. 77
JN 2215.15 Tape Std °F
Surveyed by FE Brooks
Notes FEB Date May 64
Indexed G. J. GALLI NOV 21 '67

JN 2215.15

TOPANGA E. MALIBU WATER WORKS

DISTRICT No 29

CHENEY	DRIVE	
CALLON	DRIVE	
PENNY	ROAD	
PARADISE	LANE	
SYLVANIA	LANE	
WATER WORKS	PLANS	250 To 256

FE Brooks
P Harrington
GE Cook
M Sonnenschein

Note: Any Additions or Changes on This Sheet Must be Made or Circled in Red Ink With Date and Name of Person Making Change.

PLEASE RETURN TO
LOS ANGELES COUNTY ENGINEER
403 Los Angeles County Engineering Bldg.
Do not extend this side of this line.

76F309S CE#310 1-65

F. B. 3403 Pg. 78

CONT BOT PG 79

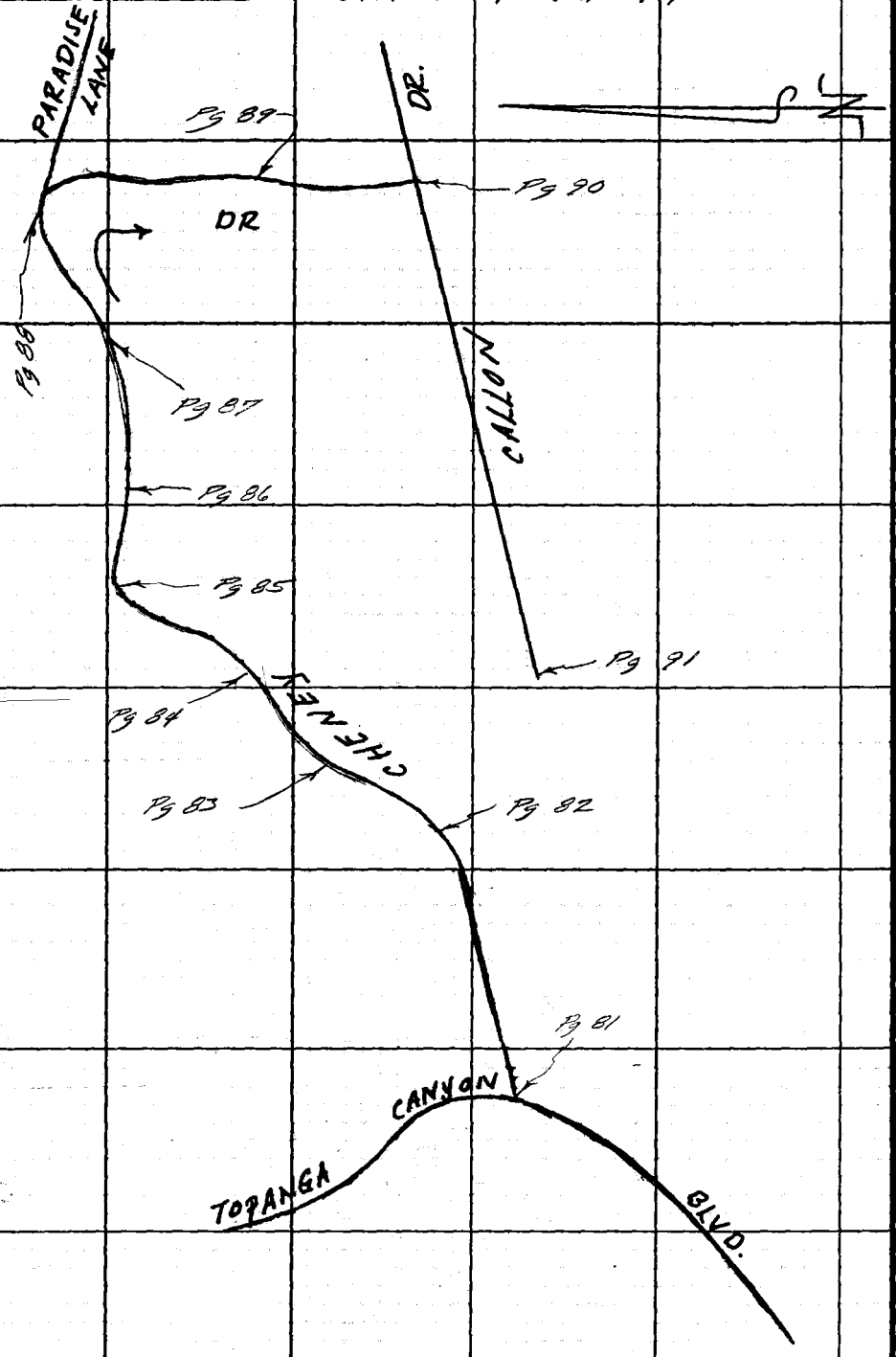

PLEASE RETURN TO
LOS ANGELES COUNTY ENGINEER
403 Los Angeles County Engineering Bldg.

Do not extend this side of this line.

Note: Any Additions or Changes on This Sheet Must be Made or Circled in Red Ink With Date and Name of Person Making Change.

Notes Ck'd by	Survey of Topanga E Malibu Water	Winks F. B. 3403 PG. 79
Map No.	JN 2215.75 Tape Std °F	
Office Work	Surveyed by FE Brooks	
Checked	Notes FEB Date May 67	
Date	Indexed G. J. GALLI	

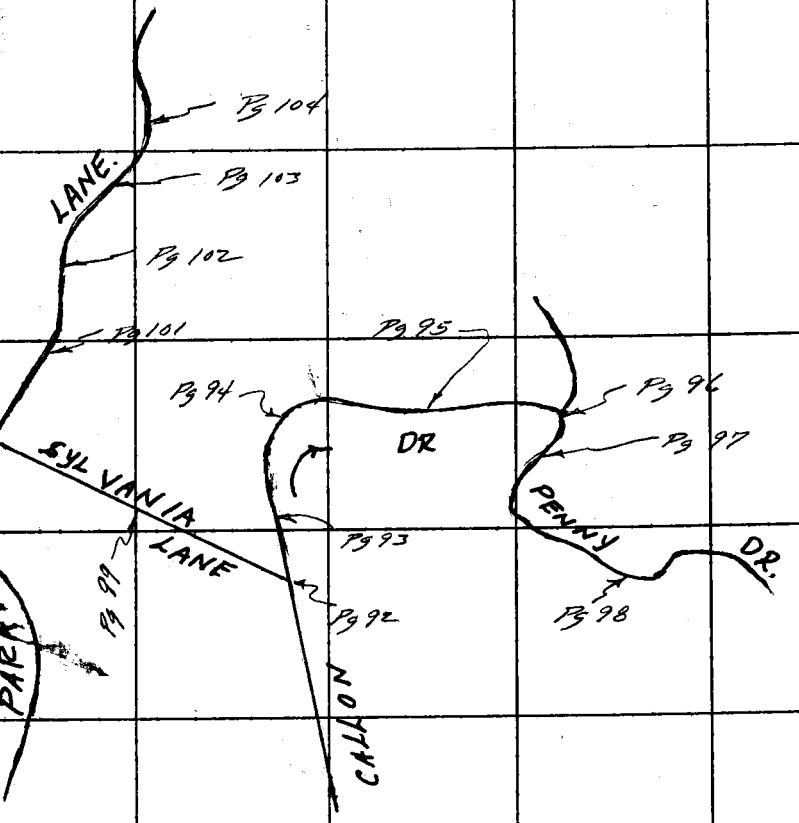

CONT TOP PG 78

Note: Any Additions or Changes on This Sheet Must be Made or Circled in Red Ink With Date and Name of Person Making Change.

Do not extend this side of this line.

PLEASE RETURN TO
LOS ANGELES COUNTY ENGINEER
403 LOS ANGELES COUNTY ENGINEERING BLDG.

76F309S CE#310 1-65

PLEASE RETURN TO
LOS ANGELES COUNTY ENGINEER
403 LOS ANGELES COUNTY ENGINEERING BLDG.

Note: Any Additions or Changes on This Sheet Must be Made or Circled in Red Ink With Date and Name of Person Making Change.

Do not extend this side of this line.

F. B. 3403 PG 80

Notes Ck'd by	Survey of Topanga E. Malibu Water Works F. B. 3403 PG. 81
Map No.	JN 2215.15 Tape Std. °F
Office Work	Surveyed by F.E. Brooks
Checked	Notes F.E.B. Date 18 May 67
Date	Indexed C. J. GALL

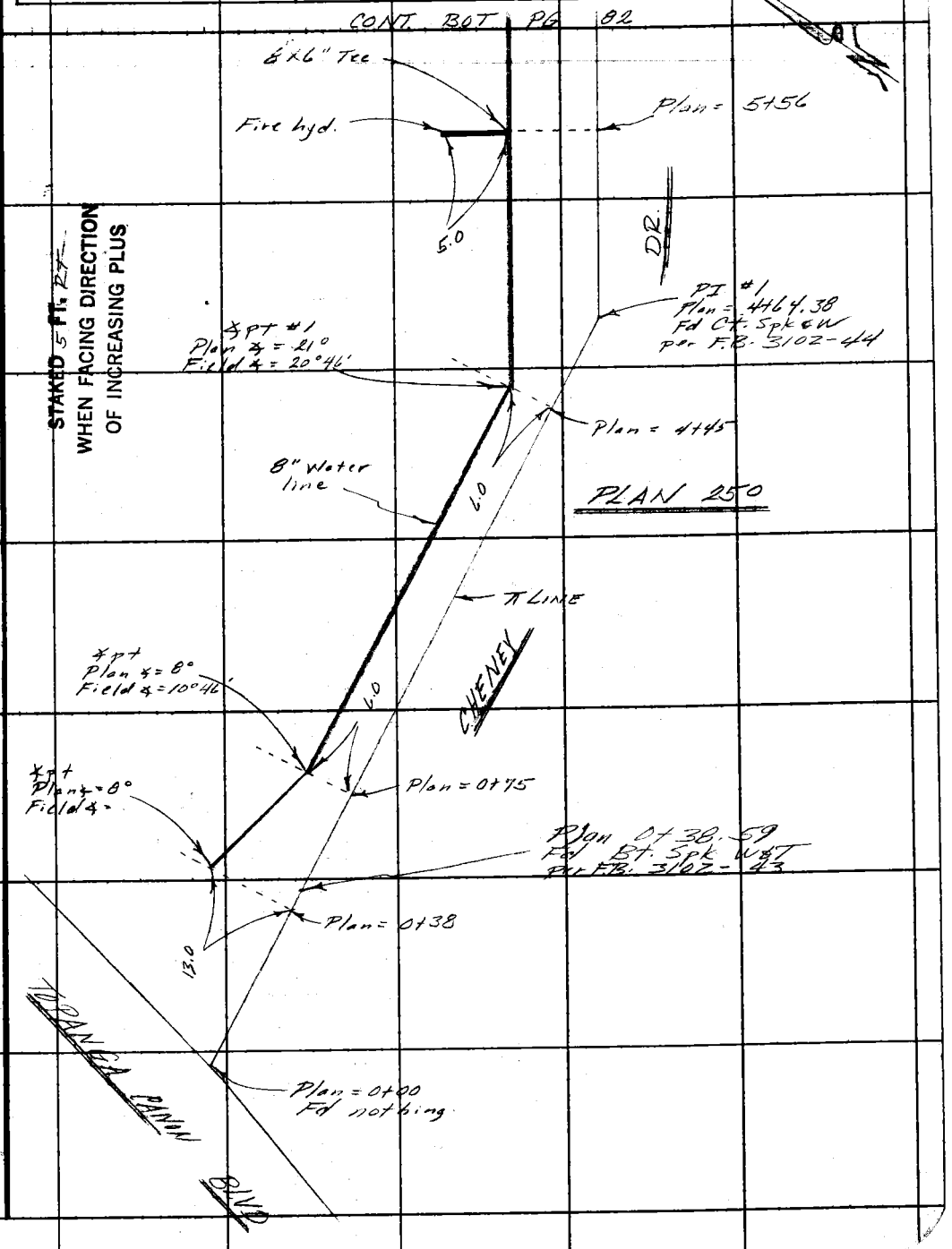

STAKED 5 FT. RT.
WHEN FACING DIRECTION
OF INCREASING PLUS

Note: Any Additions or Changes on This Sheet Must be Made or Circled in Red Ink With Date and Name of Person Making Change.

Do not extend this side of this line.

PLEASE RETURN TO
LOS ANGELES COUNTY ENGINEER
403 LOS ANGELES COUNTY ENGINEERING BLDG.

76F309S CE#310 1-65

F. B. 3403 PG 82

CONT BOT PG 83

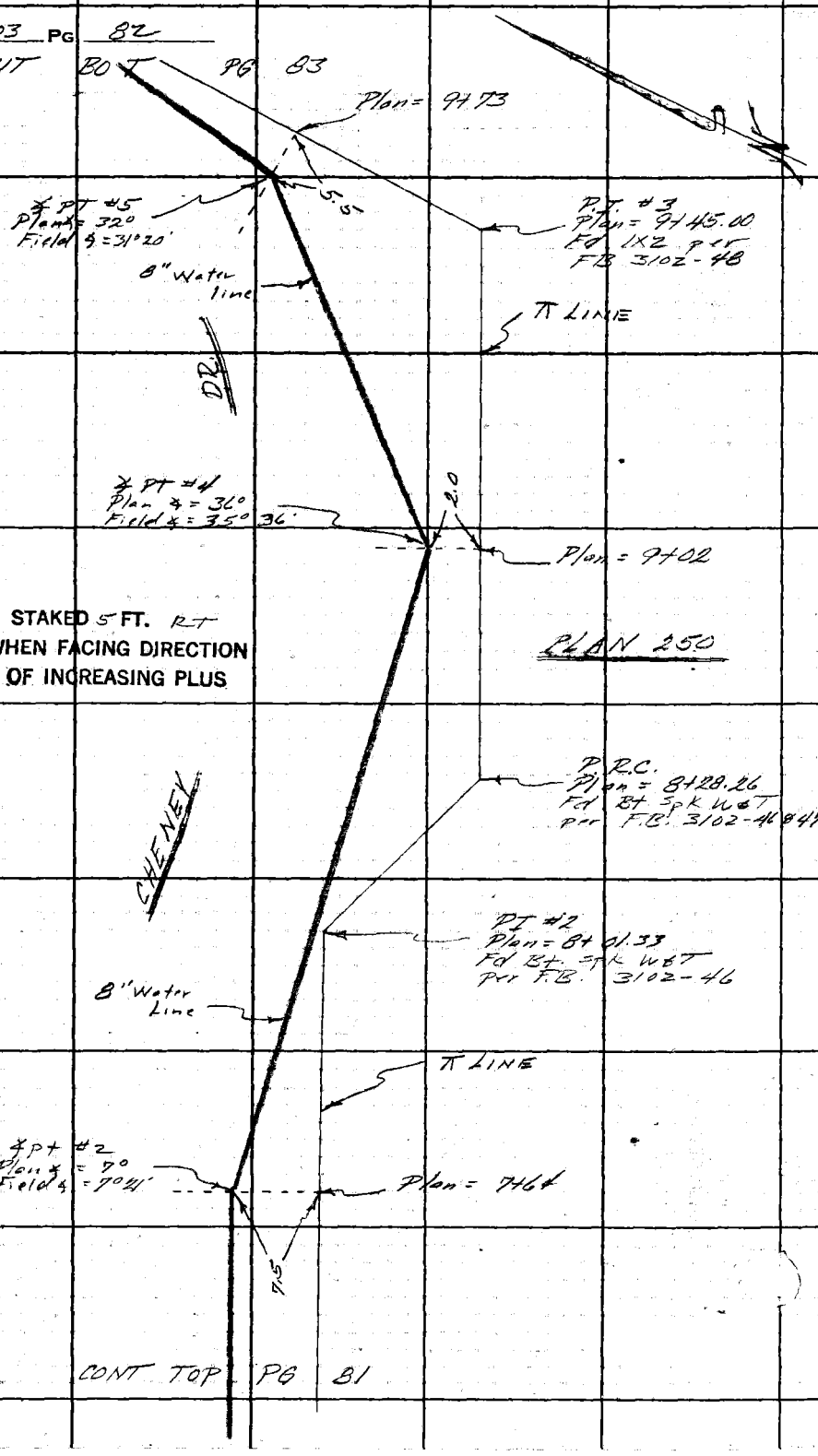

CONT TOP PG 81

PLEASE RETURN TO
LOS ANGELES COUNTY ENGINEER
403 Los Angeles County Engineering Bldg.
Do not extend this side of this line.

Note: Any Additions or Changes on This Sheet Must be Made or Circled in Red Ink With Date and Name of Person Making Change.

Notes Ck'd by	Survey of Topanga E. Malibu Water Dist. F. B. 3403 PG. 83
Map No.	JN 22/5.15 Tape Std °F
Office Work	Surveyed by F.E. Brooks
Checked	Notes F.E.B. Date 19 May 57
Date	Indexed C. J. GALLI

CONT / BOT PG 84

PT #5
Plan = 11+81.83
Fd BT. Spk W&T
Per F.B. 3102-51

Plan = 11+79

3.0'

℄ PT #9
Plan ∡ = 19°
Field ∡ = 20°34'

8" Water line

℄ LINE

11.0

Plan = 11+31

℄ PT #8
Plan ∡ = 26°
Field ∡ = 23°05'

DR

PLAN 250

PI #4
Plan = 10+92.52
Fd BT. Spk W&T
Per F.B. 3102-50

Plan = 10+92

℄ PT #7
Plan ∡ = 29°
Field ∡ = 31°50'

7.0'

PRC
Plan = 10+61.74
Fd BT. Spk W&T
Per F.B. 3102-49

8" Water line

℄ LINE

CHENEY

Plan = 10+26
℄ PT #6
Plan ∡ = 26°
Field ∡ = 27°09'

STAKED 5 FT. RT.
WHEN FACING DIRECTION
OF INCREASING PLUS

CONT TOP PG 82

Note: Any Additions or Changes on This Sheet Must be Made or Circled in Red Ink With Date and Name of Person Making Change.

Do not extend this side of this line.

PLEASE RETURN TO
LOS ANGELES COUNTY ENGINEER
403 Los Angeles County Engineering Bldg.

F6F309S CE#310 1-65

F. B. 3403 PG. 84

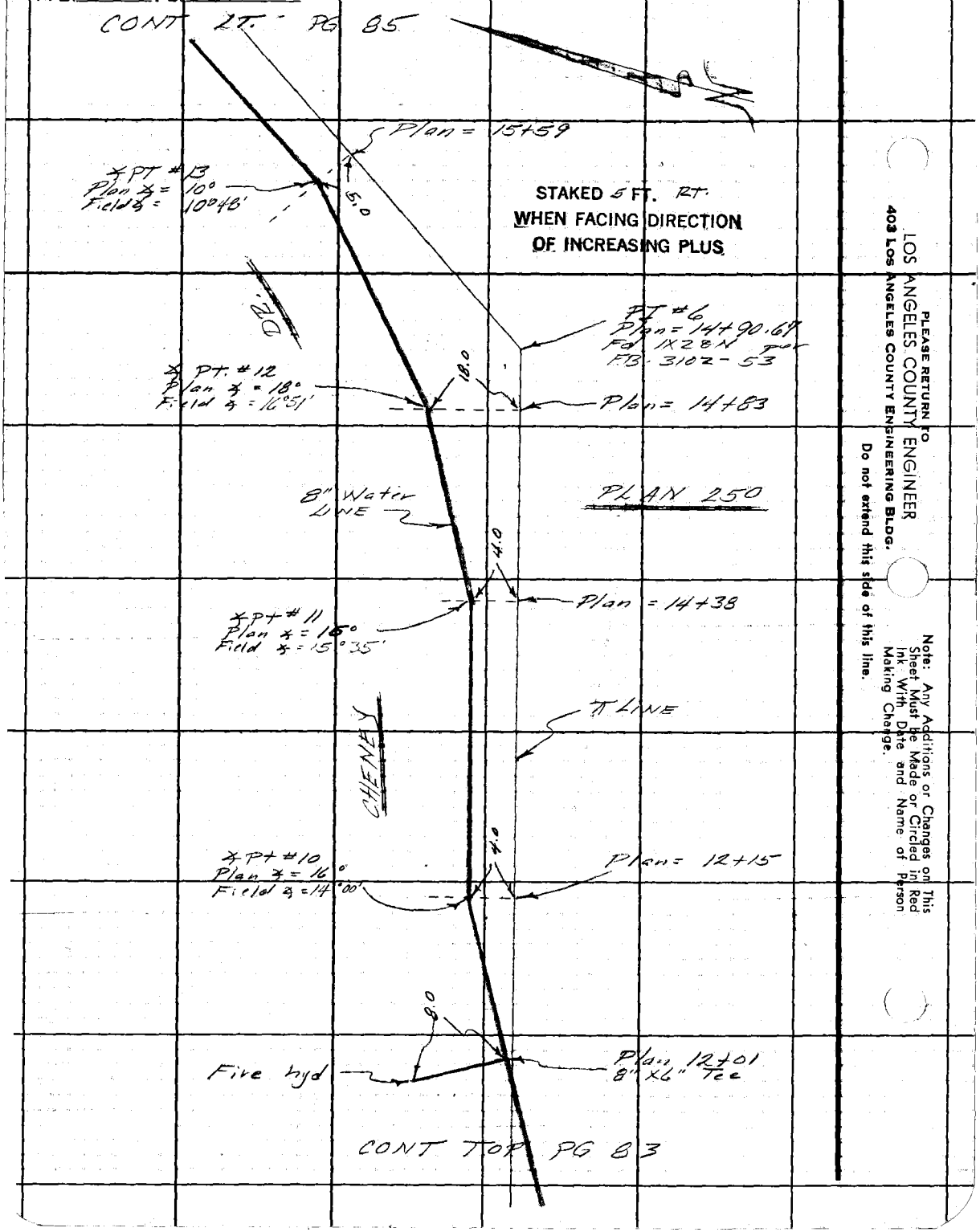

PLEASE RETURN TO
LOS ANGELES COUNTY ENGINEER
403 LOS ANGELES COUNTY ENGINEERING BLDG.

Do not extend this side of this line.

Note: Any Additions or Changes on This Sheet Must be Made or Circled in Red Ink With Date and Name of Person Making Change.

Notes Ck'd by	Survey of Topanga E. Malibu Water Works
Map No.	JN 2215.15 Tape Std °F
Office Work	Surveyed by F E Brooks
Checked	Notes F.E.B. Date 22 May 67
Date	Indexed C. J. GALLI

F. B. 3403 PG. 85

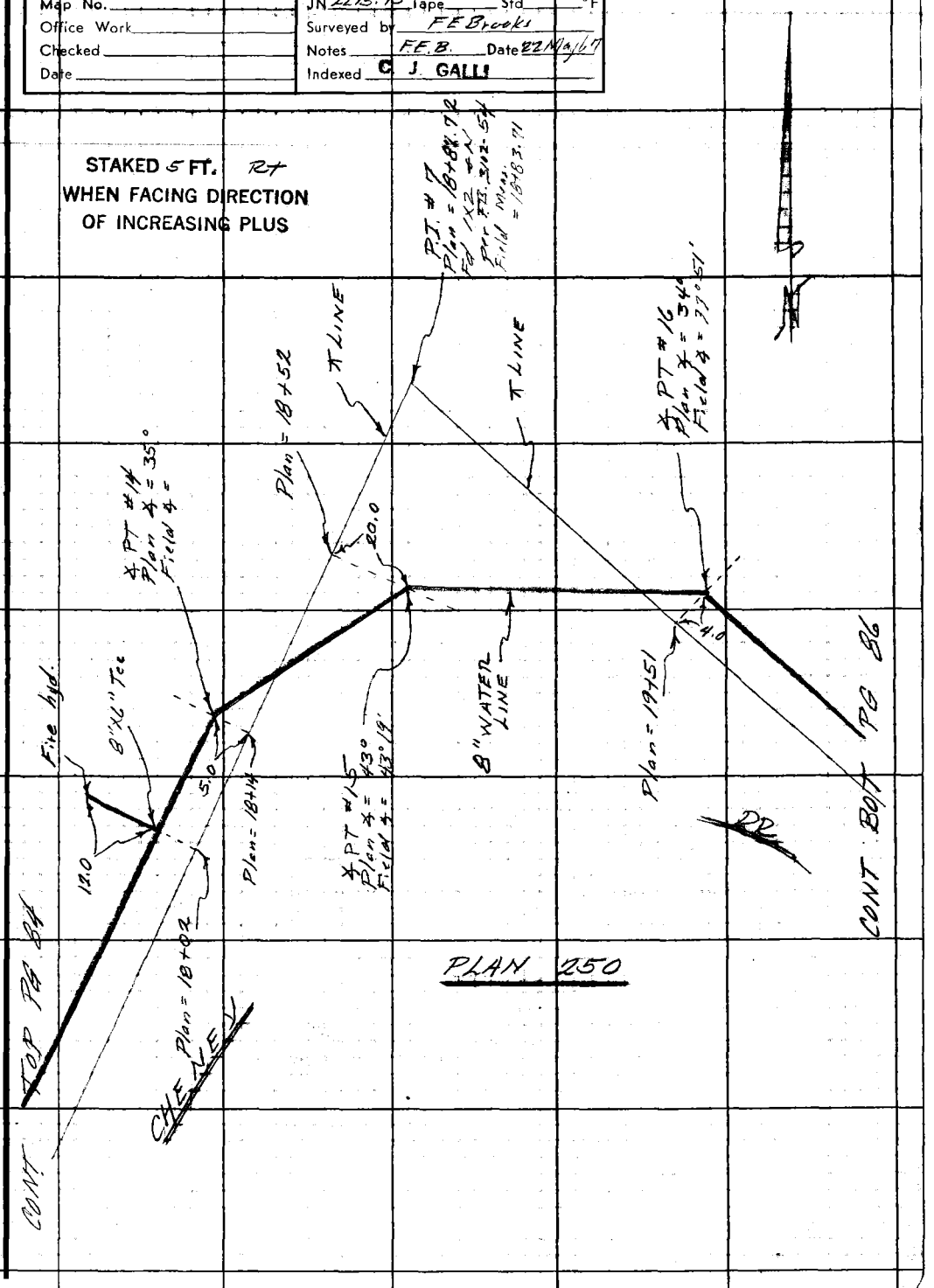

Note: Any Additions or Changes on This Sheet Must be Made or Circled in Red Ink With Date and Name of Person Making Change.

PLEASE RETURN TO
LOS ANGELES COUNTY ENGINEER
403 LOS ANGELES COUNTY ENGINEERING BLDG.
Do not extend this side of this line.

76F309S CE#310 1-65

F. B. 3403 PG. 86 CONT Bot PG 87

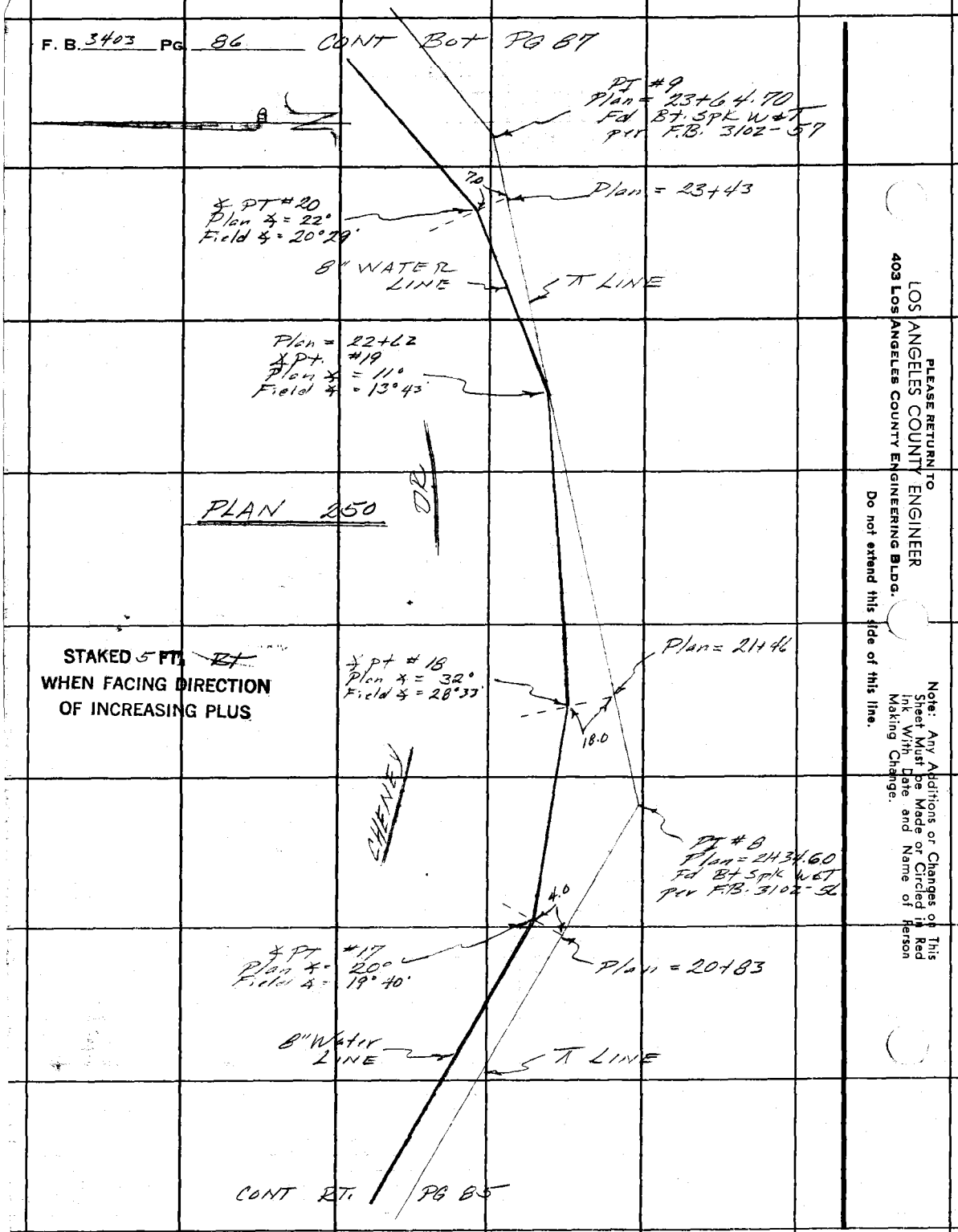

PLEASE RETURN TO
LOS ANGELES COUNTY ENGINEER
403 LOS ANGELES COUNTY ENGINEERING BLDG.
Do not extend this side of this line.

Note: Any Additions or Changes on This Sheet Must be Made or Circled in Red Ink With Date and Name of Person Making Change.

Notes Ck'd by	Survey of Topanga E. Malibu Water Works F. B. 3403 PG. 87
Map No.	JN 22.15.15 Tape Std °F
Office Work	Surveyed by F E Brooks
Checked	Notes F.E.B. Date 22 N/14 67
Date	Indexed C. J. GALLI

CONT LT. PG 88

Plan = 26+65
Field = 26+53.7
Air and Vacuum Release Valve

7.0

DR

PI #10
Plan = 26+54.68
Field = 26+19.68
Fd Bt. Spk. WET
per F.B. 3102-58

XPt #22
Plan Δ =
Field Δ = 33° 11'

6.0

Plan = 26+68
Field = 26+19

STAKED 5 FT. Rt
WHEN FACING DIRECTION
OF INCREASING PLUS

8" WATER LINE

℄ LINE

PLAN 251

CHEVEY

XPt #21
Plan Δ = 5°
Field Δ = 7°42

Plan = 24+45

7.0

5.0

Fire Hyd.
8"x6" Tee

Plan = 23+95

CONT TOP PG 86

Note: Any Additions or Changes on This Sheet Must be Made or Circled in Red Ink With Date and Name of Person Making Change.

Do not extend this side of this line.

PLEASE RETURN TO
LOS ANGELES COUNTY ENGINEER
403 LOS ANGELES COUNTY ENGINEERING BLDG.

76F309S CE#310 1-65

F. B. 3403 PG. 88

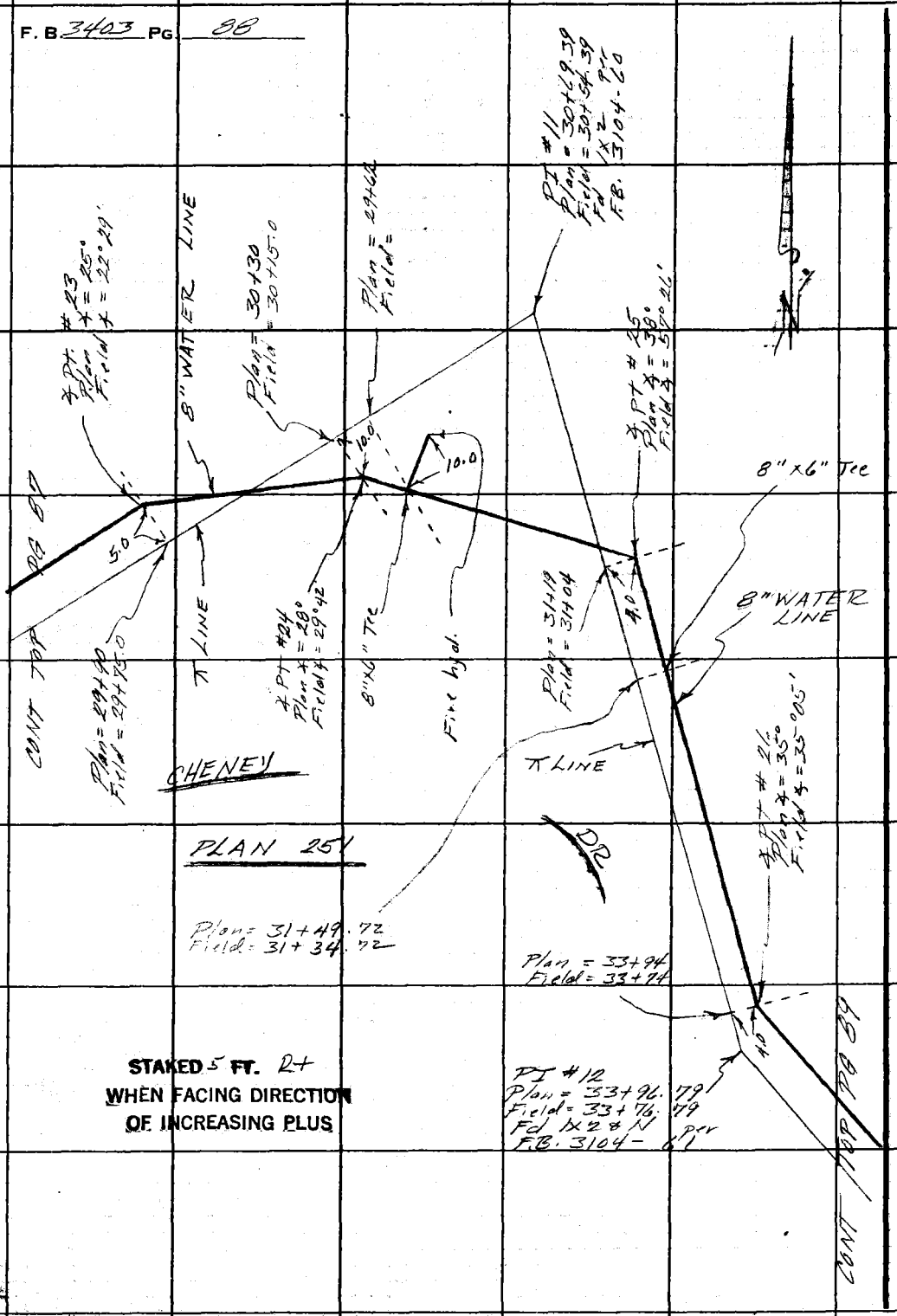

PLEASE RETURN TO
LOS ANGELES COUNTY ENGINEER
403 LOS ANGELES COUNTY ENGINEERING BLDG.
Do not extend this side of this line.

Note: Any Additions or Changes on This Sheet Must be Made or Circled in Red Ink With Date and Name of Person Making Change.

Notes Ck'd by	Survey of Topanga E. Malibu Water Mains F. B. 3403 PG. 89
Map No.	JN 12.15.15 Tape Std °F
Office Work	Surveyed by F.E. Brooks
Checked	Notes F.E.B. Date 23 May 64
Date	Indexed C. J. GALLI

CONT RT PG 88

℄ PT # 27
Plan ℄ = 31°
Field ℄ = 31°15

50

Plan = 33+67
Field =

PT # 13
Plan = 35+07.94
Field = 35+47.94
Fd BM. Spk & T
Rec F.B. 3104-62

20.0

Fire hyd

8" x 6" Tee

Plan = 34+18
Field = 35+48

CHENEY

STAKED 5 FT. Rt
WHEN FACING DIRECTION
OF INCREASING PLUS

PLAN 251

8" WATER LINE

℄ LINE

℄ PT # 28
Plan ℄ = 43°
Field ℄ = 42°54'

0.40

PT # 14
Plan = 377+44.52
Field = 377+24.52
Fd 1x2 ± N P.L.
F.B. 3104-63

DR.

CONT LT PG 90

Note: Any Additions or Changes on This Sheet Must be Made or Circled in Red Ink With Date and Name of Person Making Change.

Do not extend this side of this line.

PLEASE RETURN TO
LOS ANGELES COUNTY ENGINEER
403 LOS ANGELES COUNTY ENGINEERING BLDG.

76F309S CE#310 1-65

PLEASE RETURN TO
LOS ANGELES COUNTY ENGINEER
403 LOS ANGELES COUNTY ENGINEERING BLDG.

Do not extend this side of this line.

Note: Any Additions or Changes on This Sheet Must be Made or Circled in Red Ink With Date and Name of Person Making Change.

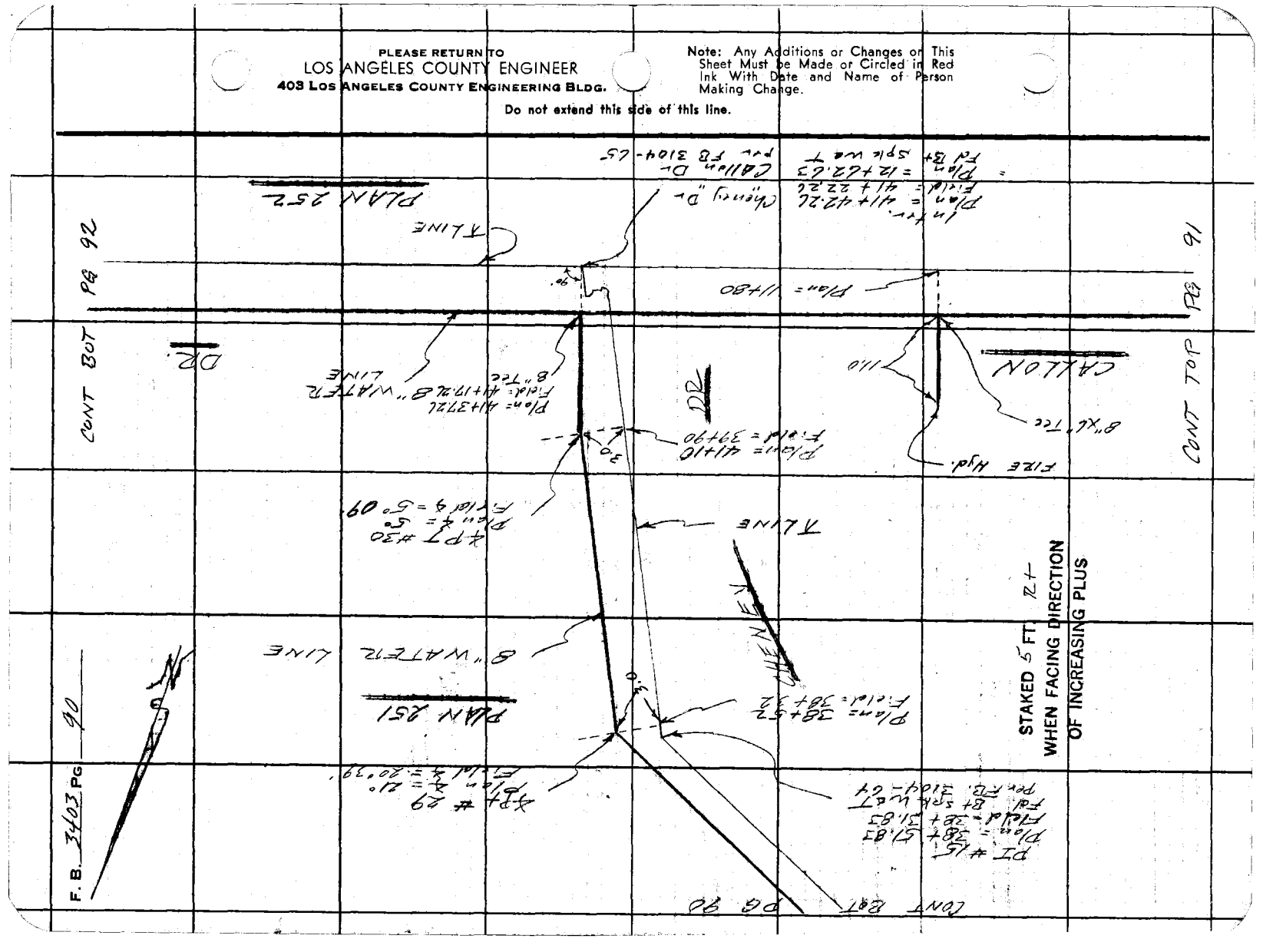

Notes Ck'd by	Survey of Topanga E Malibu water works F. B. 3403 PG. 91
Map No.	JN 2215.15 Tape Std °F
Office Work	Surveyed by FE Brooks
Checked	Notes FEB Date 24 May 67
Date	Indexed C. J. GALLI

CONT FROM PG 90

9"x6" Tee

Plan = 5+93

Fire hyd.

10.0

DR

PLAN 252

T LINE

8" WATER LINE

CALL ON

STAKED 5 FT. Rt
WHEN FACING DIRECTION
OF INCREASING PLUS

Fire hyd

7.0

Plan = 0+95

8"x6" Tee

Plan = 0+00

5.0

per FB 3104 - 66 & 119

Note: Any Additions or Changes on This Sheet Must be Made or Circled in Red Ink With Date and Name of Person Making Change.

Do not extend this side of this line.

PLEASE RETURN TO
LOS ANGELES COUNTY ENGINEER
403 LOS ANGELES COUNTY ENGINEERING BLDG.

76F309S CE#310 1-65

F. B. 3403 PG. 92

CONT BOT PG 93

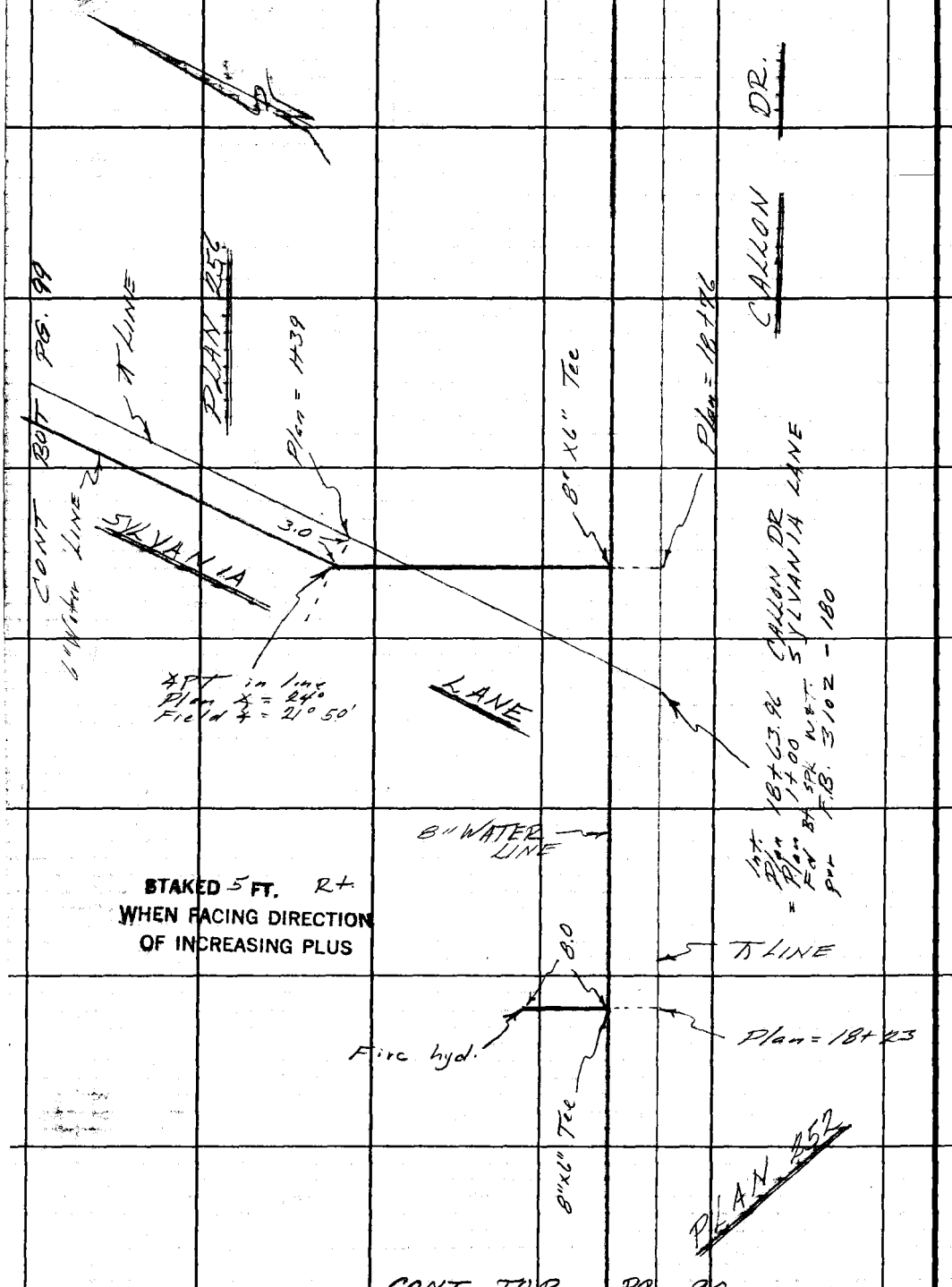

PLEASE RETURN TO
LOS ANGELES COUNTY ENGINEER
403 Los Angeles County Engineering Bldg.
Do not extend this side of this line.

Note: Any Additions or Changes on This Sheet Must be Made or Circled in Red Ink With Date and Name of Person Making Change.

Notes Ck'd by	Survey of Topanga E Malibu Water
Map No.	JN 12215.15 Tape Std °F
Office Work	Surveyed by F E Brooks
Checked	Notes F.E.B. Date 26 Nov 67
Date	Indexed C. J. GALLI

with F. B. 3403 PG. 93

CONT Lt. PG 94

Note: Any Additions or Changes on This Sheet Must be Made or Circled in Red Ink With Date and Name of Person Making Change.

PLEASE RETURN TO LOS ANGELES COUNTY ENGINEER
403 Los Angeles County Engineering Bldg.
Do not extend this side of this line.

PLAN 25.3

STAKED 5 FT. Rt
WHEN FACING DIRECTION
OF INCREASING PLUS

DR.

8" WATER LINE

℄ LINE

℄ PT #3
Plan ∠ = 13°
Field ∠ = 13°00'

Plan = 22+13

℄ PT #2
Plan ∠ = 13°
Field ∠ - 13° N'

Plan = 21+58

40

CALLON

℄ PT #1
Plan ∠ = 24°
Field ∠ = 24° 27'

40

Plan = 21+00

P.I. #1
Plan = 20+99.20
Fd
Per F.B. 3102 - 121

CONT TOP PG 92

76F309S CE#310 1-65

F. B 3403 PG. 94

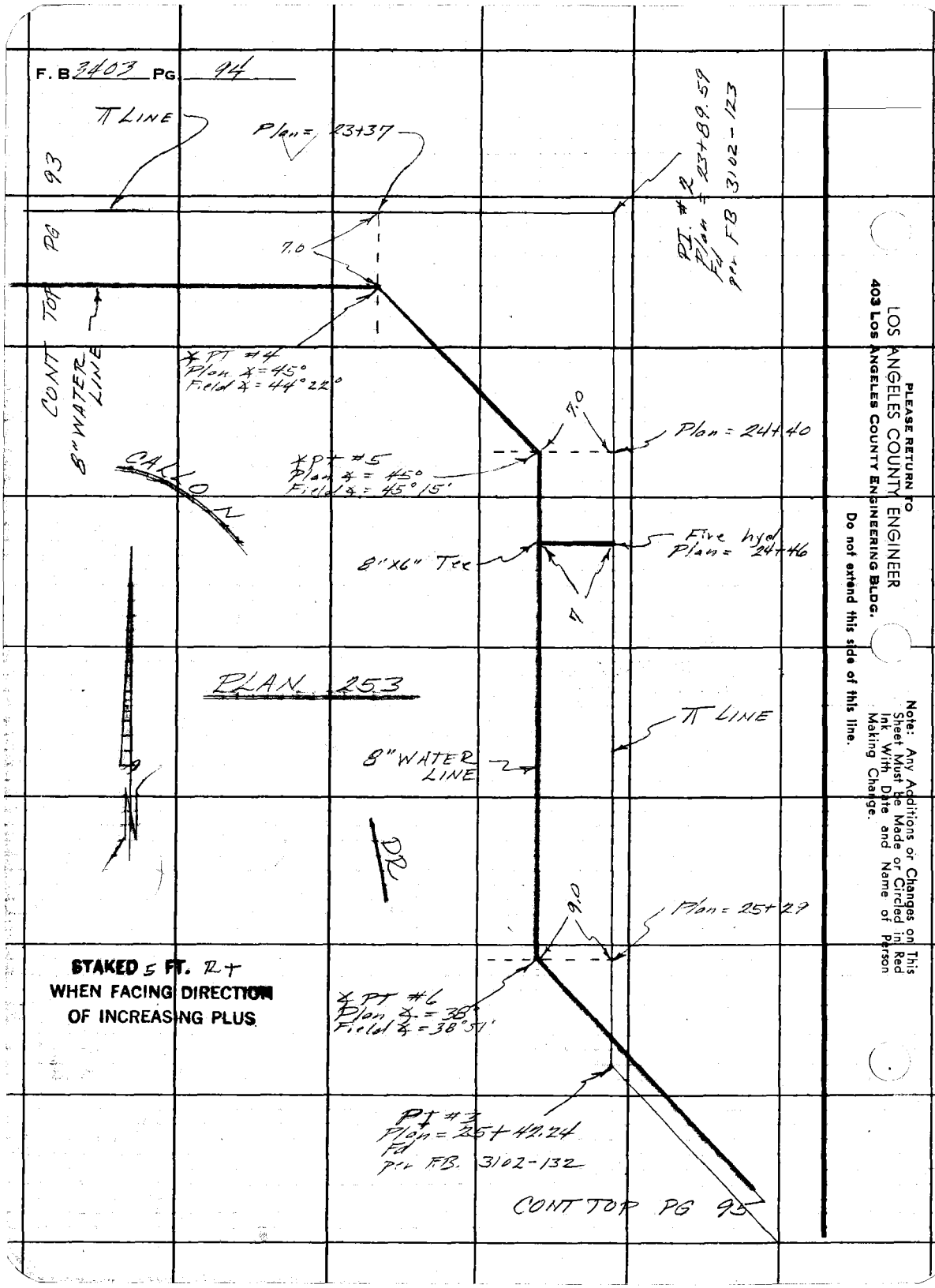

STAKED 5 FT. R+ WHEN FACING DIRECTION OF INCREASING PLUS

PLEASE RETURN TO
LOS ANGELES COUNTY ENGINEER
403 Los Angeles County Engineering Bldg.

Do not extend this side of this line.

Note: Any Additions or Changes on This Sheet Must Be Made or Circled in Red Ink With Date and Name of Person Making Change.

Notes Ck'd by	Survey of Topanga E Malibu Water Works F. B. 3403 PG. 95
Map No.	JN 2215-15 Tape Std °F
Office Work	Surveyed by F E Brooks
Checked	Notes F.E.B. Date 26 May 64
Date	Indexed C. J. GALLI

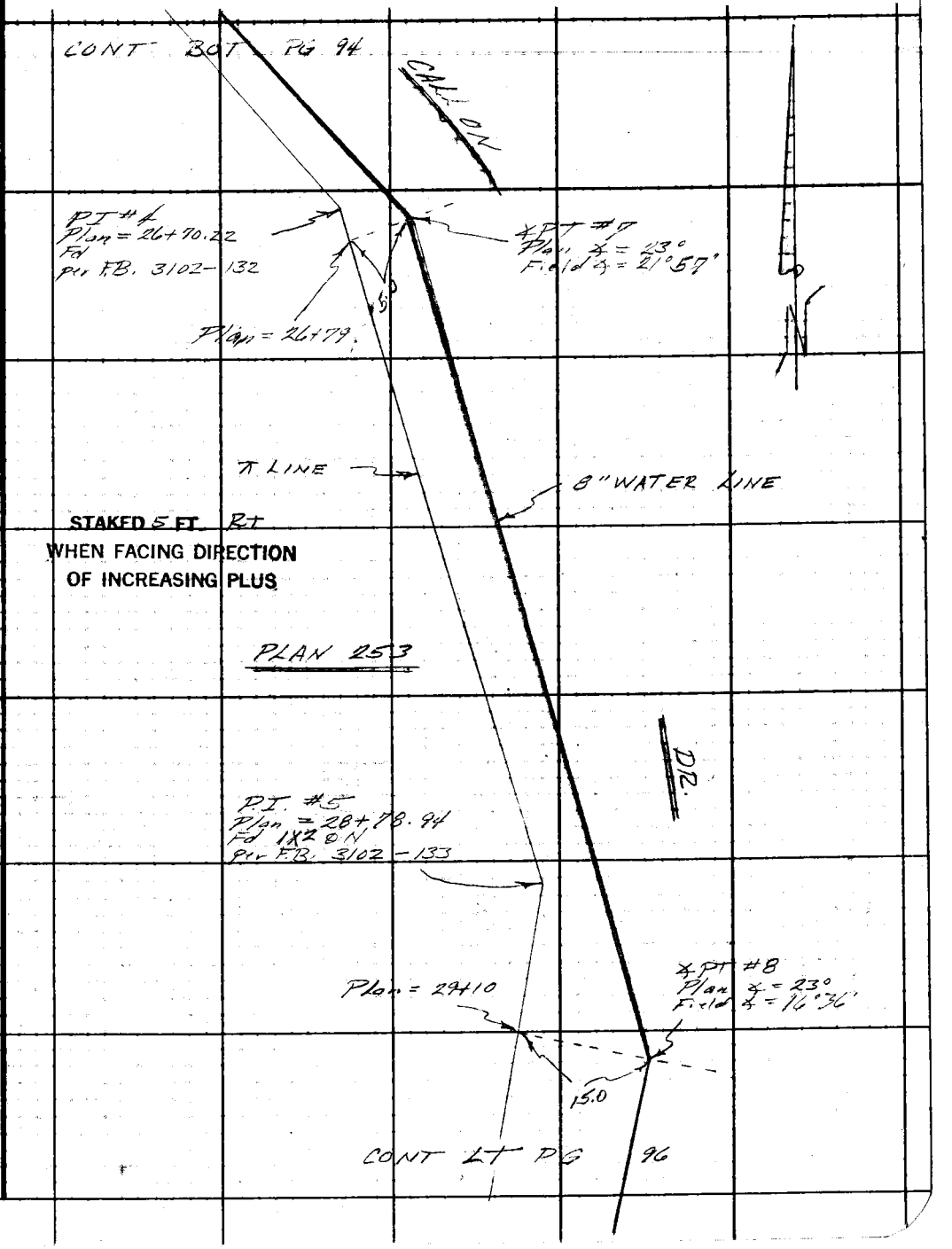

Note: Any Additions or Changes on This Sheet Must be Made or Circled in Red Ink With Date and Name of Person Making Change.

PLEASE RETURN TO
LOS ANGELES COUNTY ENGINEER
403 Los Angeles County Engineering Bldg.

Do not extend this side of this line.

76F309S CE#310 1-65

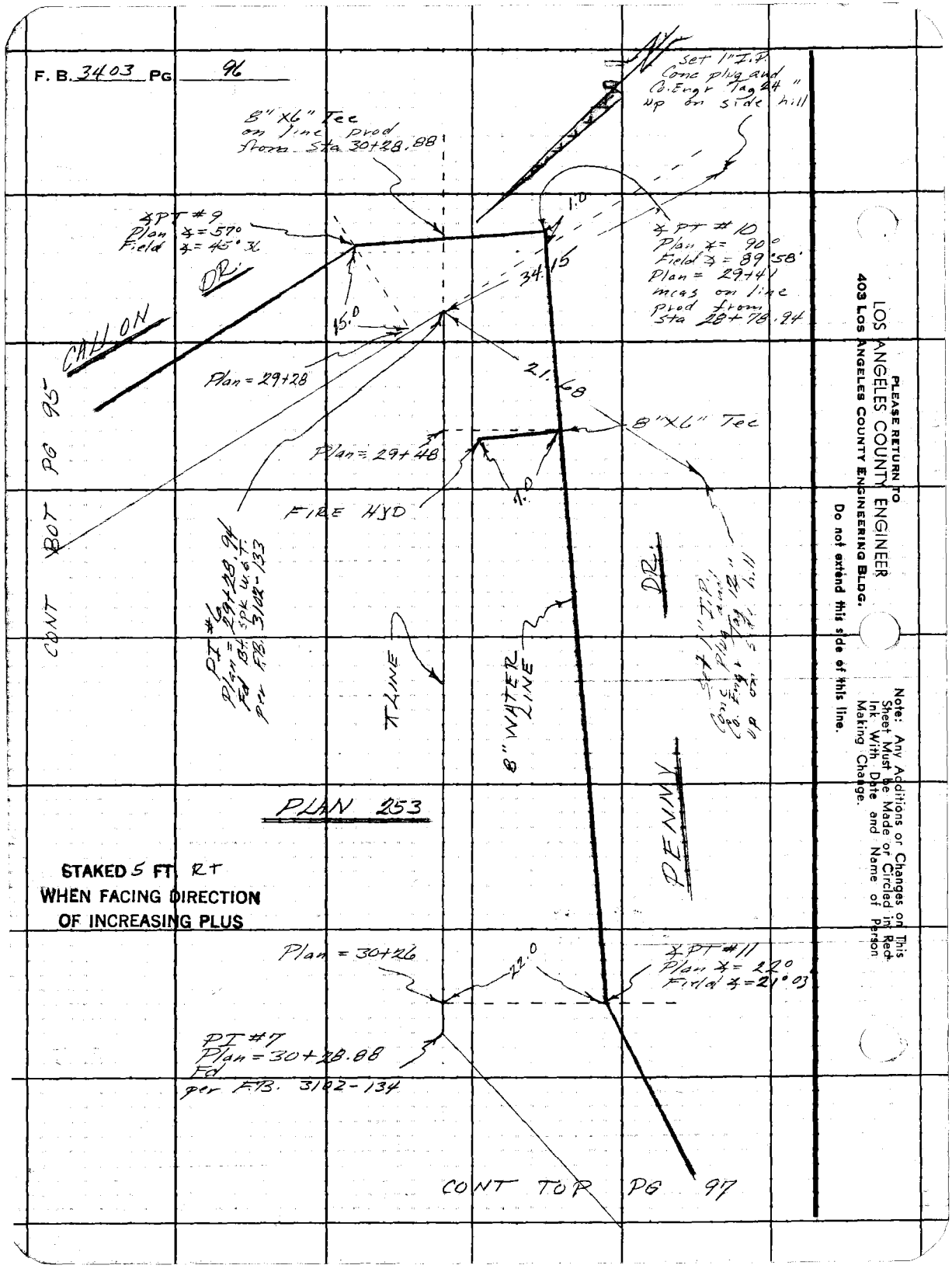

PLEASE RETURN TO
LOS ANGELES COUNTY ENGINEER
403 Los Angeles County Engineering Bldg.
Do not extend this side of this line.

Note: Any Additions or Changes on This Sheet Must be Made or Circled in Red Ink With Date and Name of Person Making Change.

Notes Ck'd by	Survey of Topanga E Malibu Water Works
Map No.	JN 2215.15 Tape Std °F
Office Work	Surveyed by FE Brock
Checked	Notes FE 15 Date 25 Nov 64
Date	Indexed C. J. GALLI

F. B. 3403 PG. 97

CONT BOT PG 96

L.O

Plan = 30+68

℄ PT #12
Plan Δ = 22°
Field Δ = 24°26'

DR

℄ LINE

8" WATER LINE

PLAN 253

℄ PT #13
Plan Δ = 24°
Field Δ = 24°24'

Plan = 31+45

L.O

PI #8
Plan = 31+48.88
Fd
per FB. 3102-134

PLAN

STAKED 5 FT. Rt
WHEN FACING DIRECTION
OF INCREASING PLUS

PI #9
Plan = 31+98.90
Fd
per FB. 3102-135

Plan = 32+04

℄ PT #14
Plan Δ = 27°
Field Δ = 26°48'

7.0
Scaled

CONT TOP PG 98

Note: Any Additions or Changes on This Sheet Must be Made or Circled in Red Ink With Date and Name of Person Making Change.

Do not extend this side of this line.

PLEASE RETURN TO
LOS ANGELES COUNTY ENGINEER
403 Los Angeles County Engineering Bldg.

26F3025 CE#310 1-65

F. B. 3403 PG 98

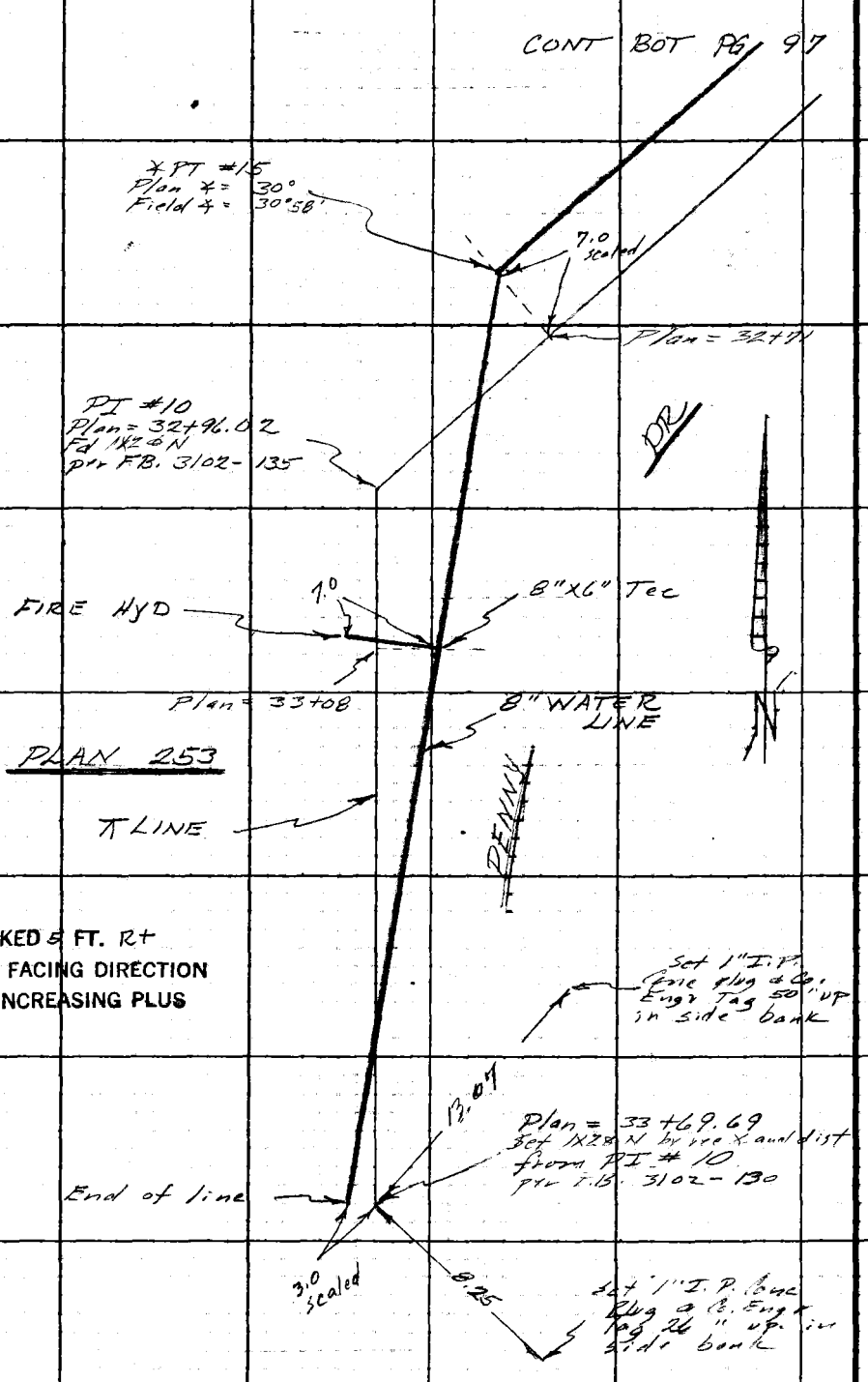

PLEASE RETURN TO
LOS ANGELES COUNTY ENGINEER
403 Los Angeles County Engineering Bldg.
Do not extend this side of this line.

Note: Any Additions or Changes on This Sheet Must be Made or Circled in Red Ink With Date and Name of Person Making Change.

Notes Ck'd by
Map No.
Office Work
Checked
Date

Survey of Topanga E Malibu Water Works
JN 2215.15 Tape Std °F
Surveyed by F E Brooks
Notes F E B Date 26 May 67
Indexed C. J. GALLI

F. B. 3403 PG. 99

CONT RT PG 100

STAKED 5 FT. Rt
WHEN FACING DIRECTION
OF INCREASING PLUS

℄ PT in line
Plan Δ = 11°
Field Δ = 10° 17'

Plan = 9+45

3.0

LANE

℄ LINE

6" WATER LINE

PLAN 256

set Sm. Bt. Spk & T in 24" Euc 24" up.

Set Sm. Bt. Spk & T in 30" Euc. 30" up.

28.63

28.48

Set Bt. Spk WS T at 9+10 x 6+03

19.02

17.97

set Sm. Bt. Spk & T in 36" Euc. 2½' up.

set Sm Bt. Spk & T in 18" Euc. 12" up.

Fire hyd

10.0

6" Tee

SYLVANIA

Plan = 5+64

CONT LT PG 92

PLEASE RETURN TO
LOS ANGELES COUNTY ENGINEER
403 LOS ANGELES COUNTY ENGINEERING BLDG.

Note: Any Additions or Changes on This Sheet Must be Made or Circled in Red Ink With Date and Name of Person Making Change.

Do not extend this side of this line.

76F309S CE#310 1-65

F. B. 3403 PG. 100

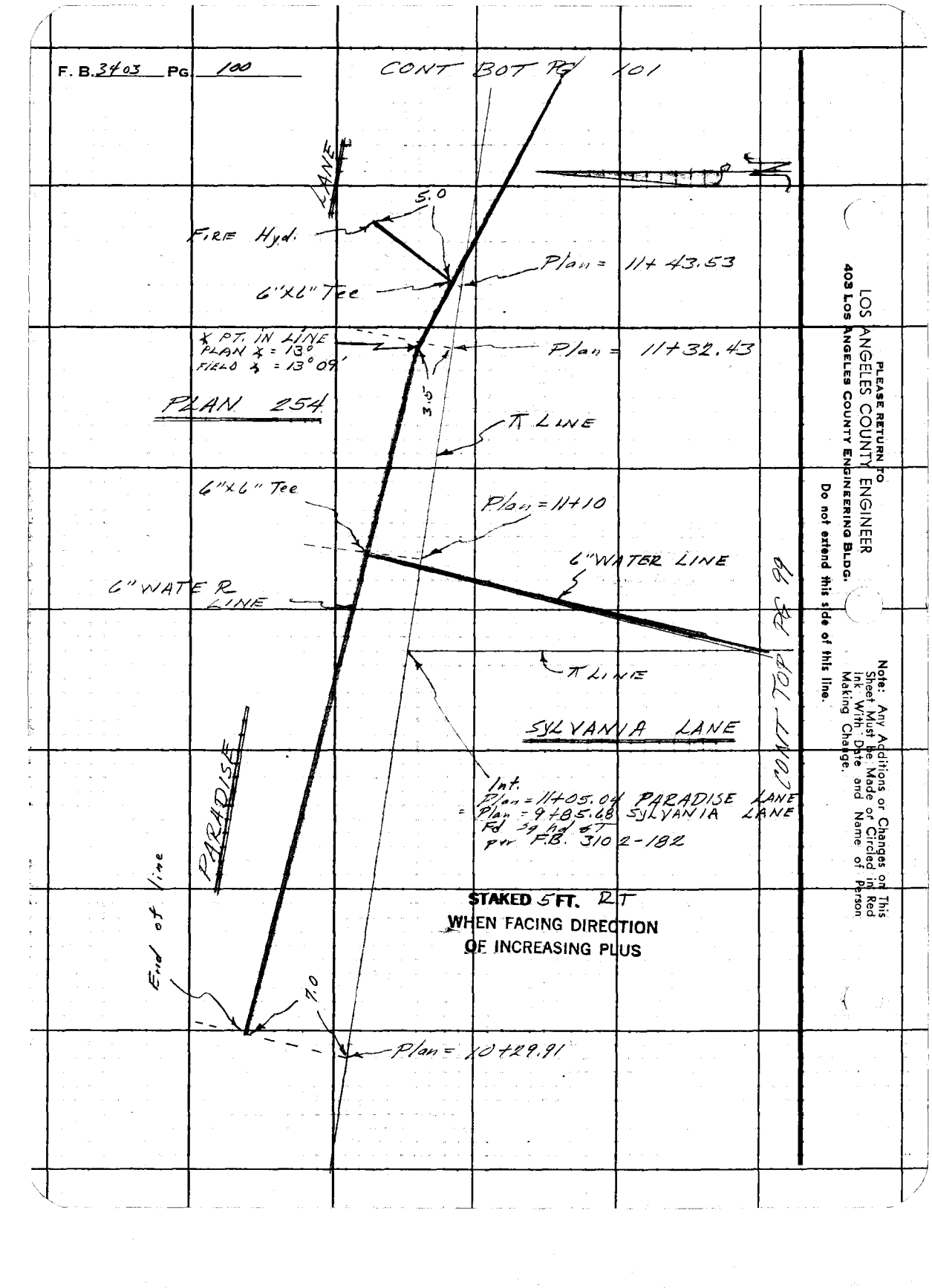

PLEASE RETURN TO
LOS ANGELES COUNTY ENGINEER
403 Los Angeles County Engineering Bldg.
Do not extend this side of this line.

Note: Any Additions or Changes on This Sheet Must be Made or Circled in Red Ink With Date and Name of Person Making Change.

Notes Ck'd by	Survey of Topanga E Malib Water Works	F. B. 3403 PG. 101
Map No.	JN 2215.15 Tape Std °F	
Office Work	Surveyed by F.E. Brooks	
Checked	Notes F.E.B. Date [illegible]	
Date	Indexed D. J. GALLI	

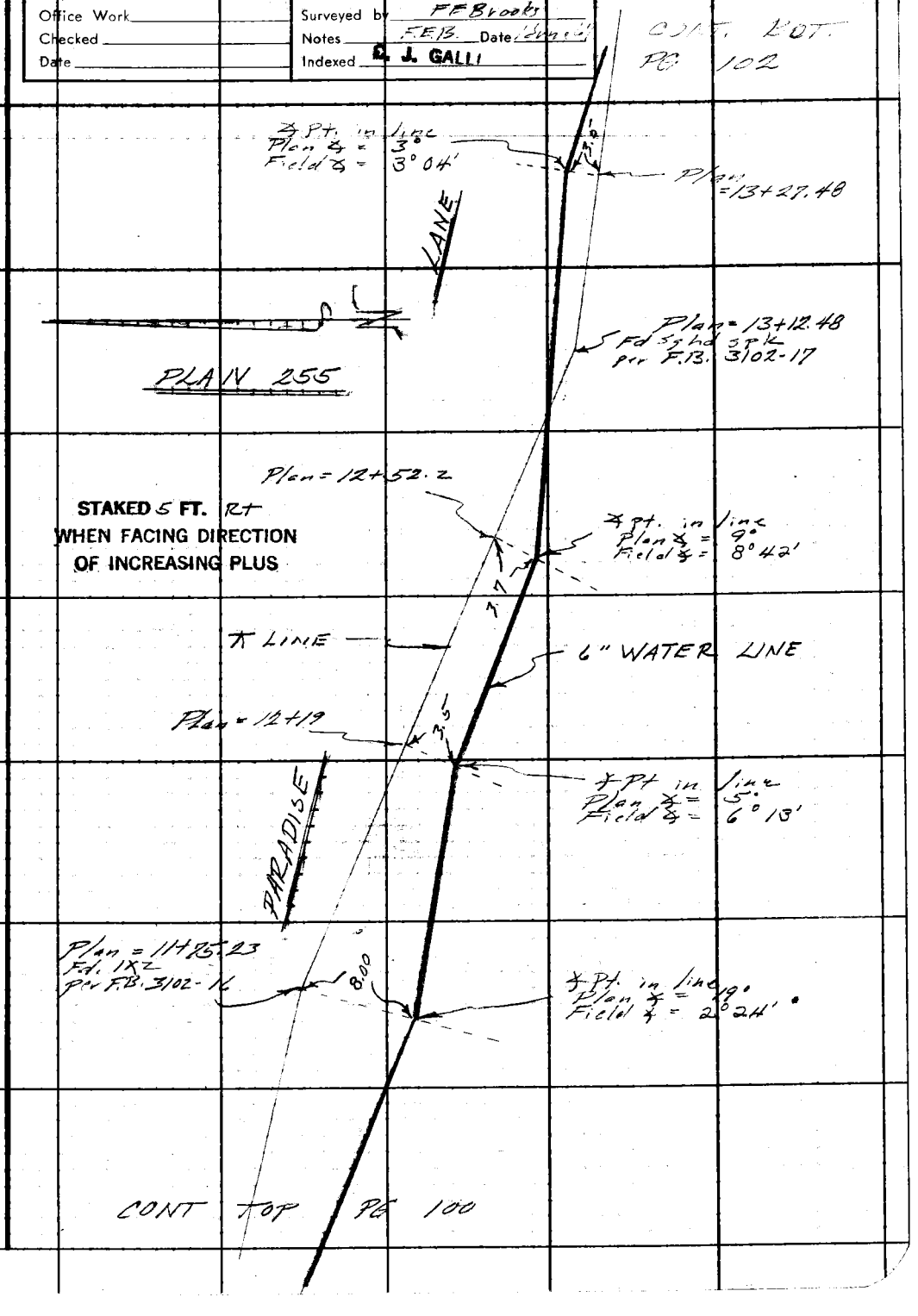

Note: Any Additions or Changes on This Sheet Must be Made or Circled in Red Ink With Date and Name of Person Making Change.

PLEASE RETURN TO
LOS ANGELES COUNTY ENGINEER
403 LOS ANGELES COUNTY ENGINEERING BLDG.

Do not extend this side of this line.

76F309S CE#310 1-65

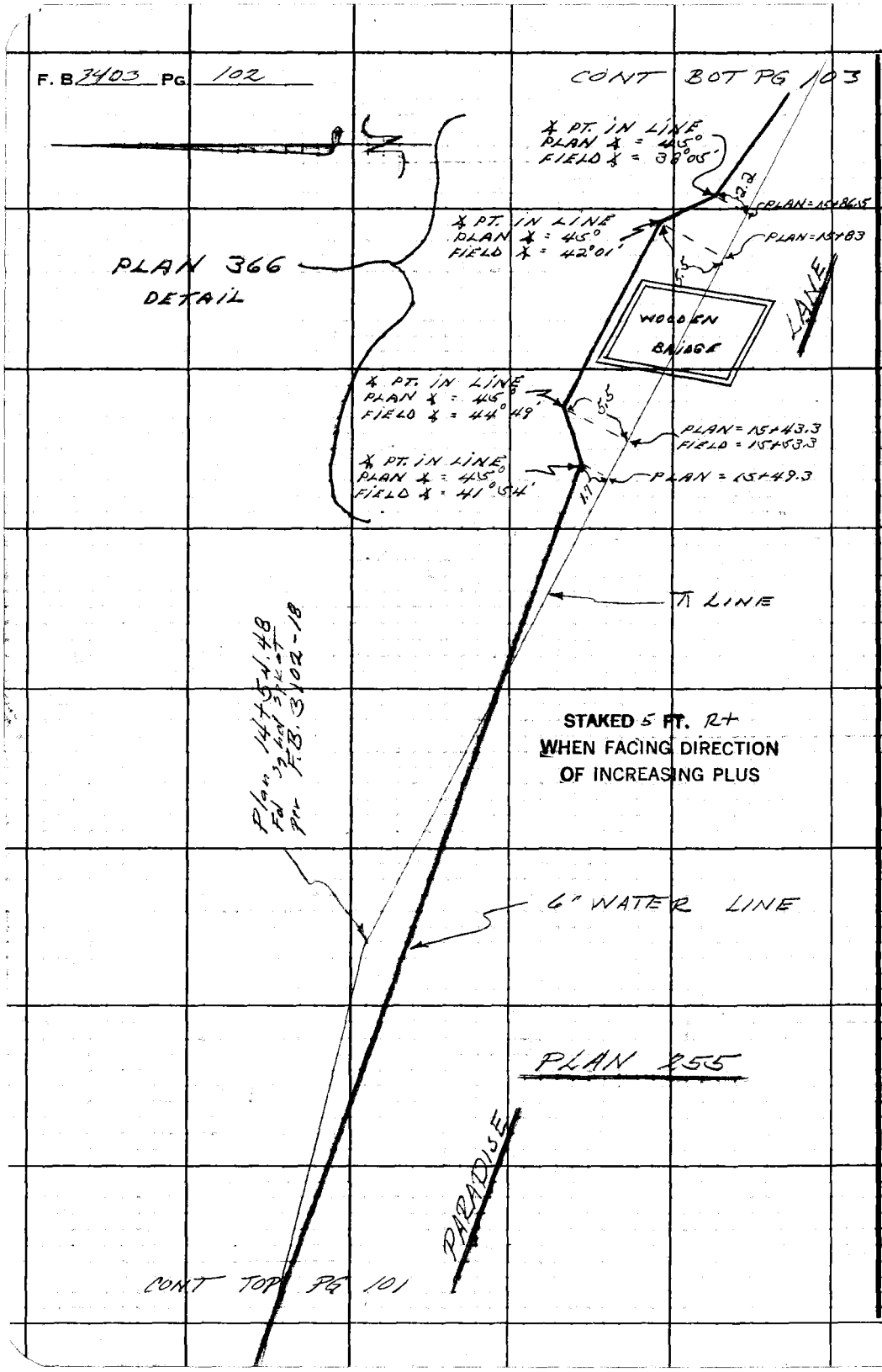

PLEASE RETURN TO
LOS ANGELES COUNTY ENGINEER
403 LOS ANGELES COUNTY ENGINEERING BLDG.

Do not extend this side of this line.

Note: Any Additions or Changes on This Sheet Must be Made or Circled in Red Ink With Date and Name of Person Making Change.

Notes Ck'd by	Survey of Topanga E. Malibu Water Works
Map No.	JN 2215.15 Tape Std °F
Office Work	Surveyed by F.E. Brooks
Checked	Notes F.E.B. Date 2 June 67
Date	Indexed C. J. GALLI

F. B. 3403 PG. 103

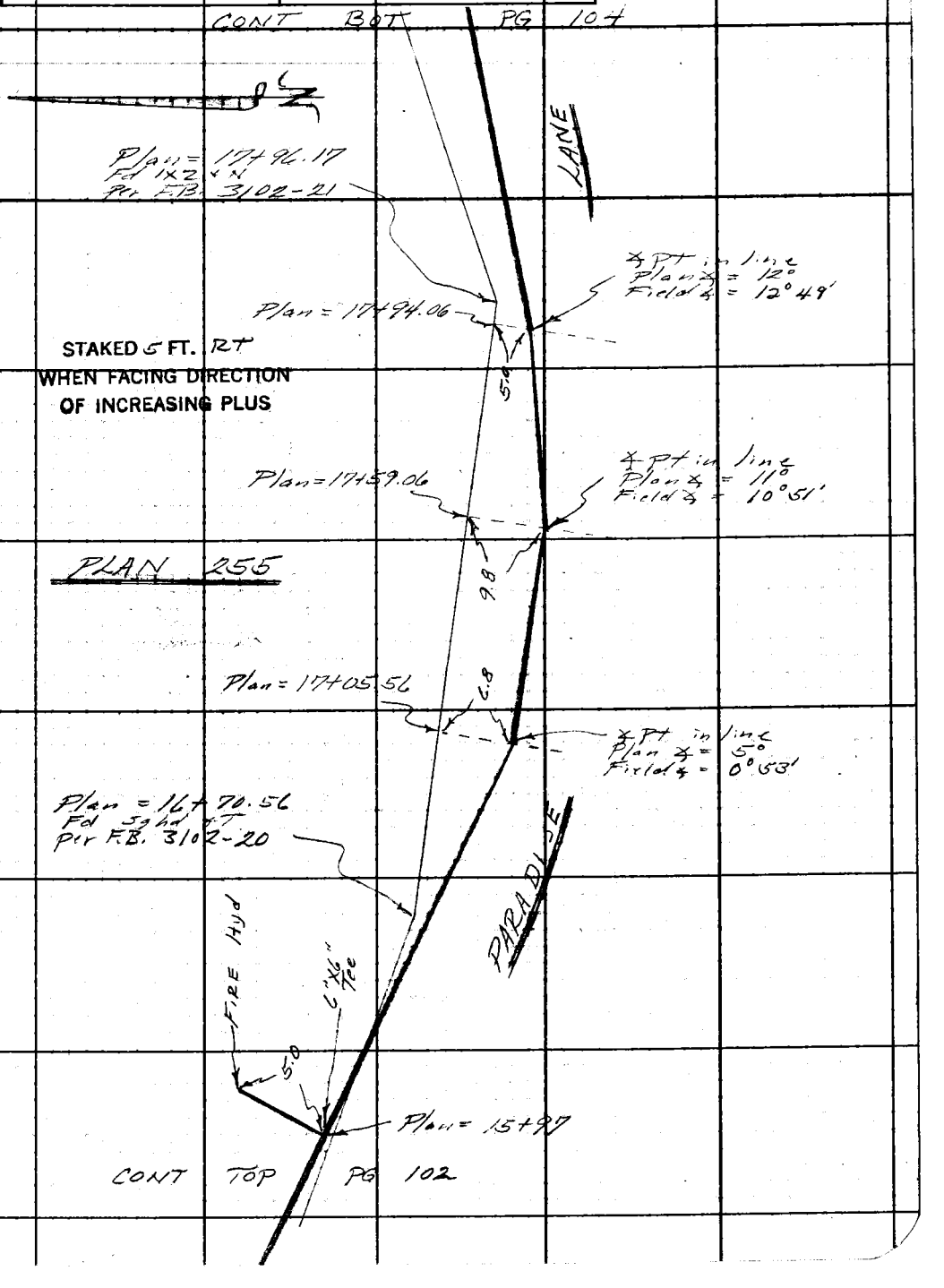

Note: Any Additions or Changes on This Sheet Must be Made or Circled in Red Ink With Date and Name of Person Making Change.

PLEASE RETURN TO
LOS ANGELES COUNTY ENGINEER
403 LOS ANGELES COUNTY ENGINEERING BLDG.

Do not extend this side of this line.

76F309S CE#310 1-65

F. B. 340-3 PG. 104

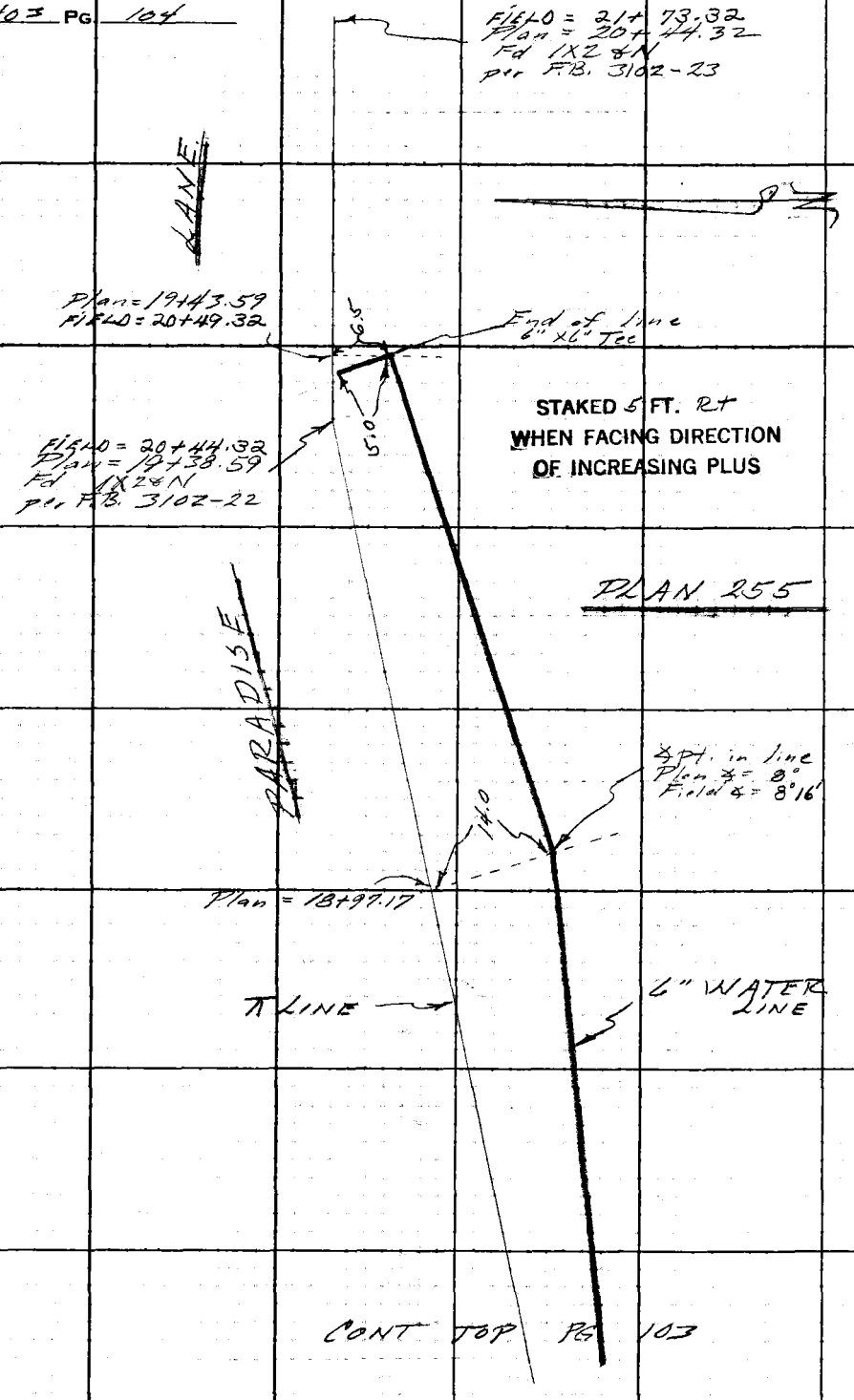

PLEASE RETURN TO
LOS ANGELES COUNTY ENGINEER
403 Los Angeles County Engineering Bldg.
Do not extend this side of this line.

Note: Any Additions or Changes on This Sheet Must be Made or Circled in Red Ink With Date and Name of Person Making Change.

Notes Ck'd by	Survey of Topanga E Malibu Wtr Wks F. B. 3403 Pg. 105
Map No.	JN 2215.15 Tape Std °F
Office Work	Surveyed by FE Brooks
Checked	Notes FE15 Date June 61
Date	Indexed E. J. GALLI

JN 2215.15

TOPANGA E. MALIBU WATER WORKS

DISTRICT No 29

ROBINSON ROAD

WINFIELD ROAD

WATER WORKS PLAN 240

FE Brooks
P. Harrington
GE Cook
M Sonnenschein

Note: Any Additions or Changes on This Sheet Must be Made or Circled in Red Ink With Date and Name of Person Making Change.

Do not extend this side of this line.

PLEASE RETURN TO
LOS ANGELES COUNTY ENGINEER
403 LOS ANGELES COUNTY ENGINEERING BLDG.

76F309S CE#310 1-65

F. B. 3403 PG. 106

PLEASE RETURN TO
LOS ANGELES COUNTY ENGINEER
403 LOS ANGELES COUNTY ENGINEERING BLDG.

Do not extend this side of this line.

Note: Any Additions or Changes on This Sheet Must be Made or Circled in Red Ink With Date and Name of Person Making Change.

Notes Ck'd by		Survey of Topanga E. Malibu Water Works	F. B. 3403 PG. 107
Map No.		JN 2215.15 Tape	Std °F
Office Work		Surveyed by FE Brooks	
Checked		Notes FEB Date June 69	
Date		Indexed C. J. GALLI	

CONT BOT PG 106



Note: Any Additions or Changes on This Sheet Must be Made or Circled in Red Ink With Date and Name of Person Making Change.

Do not extend this side of this line.

PLEASE RETURN TO
LOS ANGELES COUNTY ENGINEER
403 LOS ANGELES COUNTY ENGINEERING BLDG.

76F309S CE#310 1-65

PLEASE RETURN TO
LOS ANGELES COUNTY ENGINEER
403 LOS ANGELES COUNTY ENGINEERING BLDG.

Do not extend this side of this line.

Note: Any Additions or Changes on This Sheet Must be Made or Circled in Red Ink With Date and Name of Person Making Change.

F. B. 3403 PG. 118

Notes Ck'd by	Survey of Topanga E Melibu Water works
Map No.	JN 2215.15 Tape Std °F
Office Work	Surveyed by F E Brooks
Checked	Notes F E B. Date 7 June 64
Date	Indexed C. J. GALLI

F. B. 3403 PG. 109

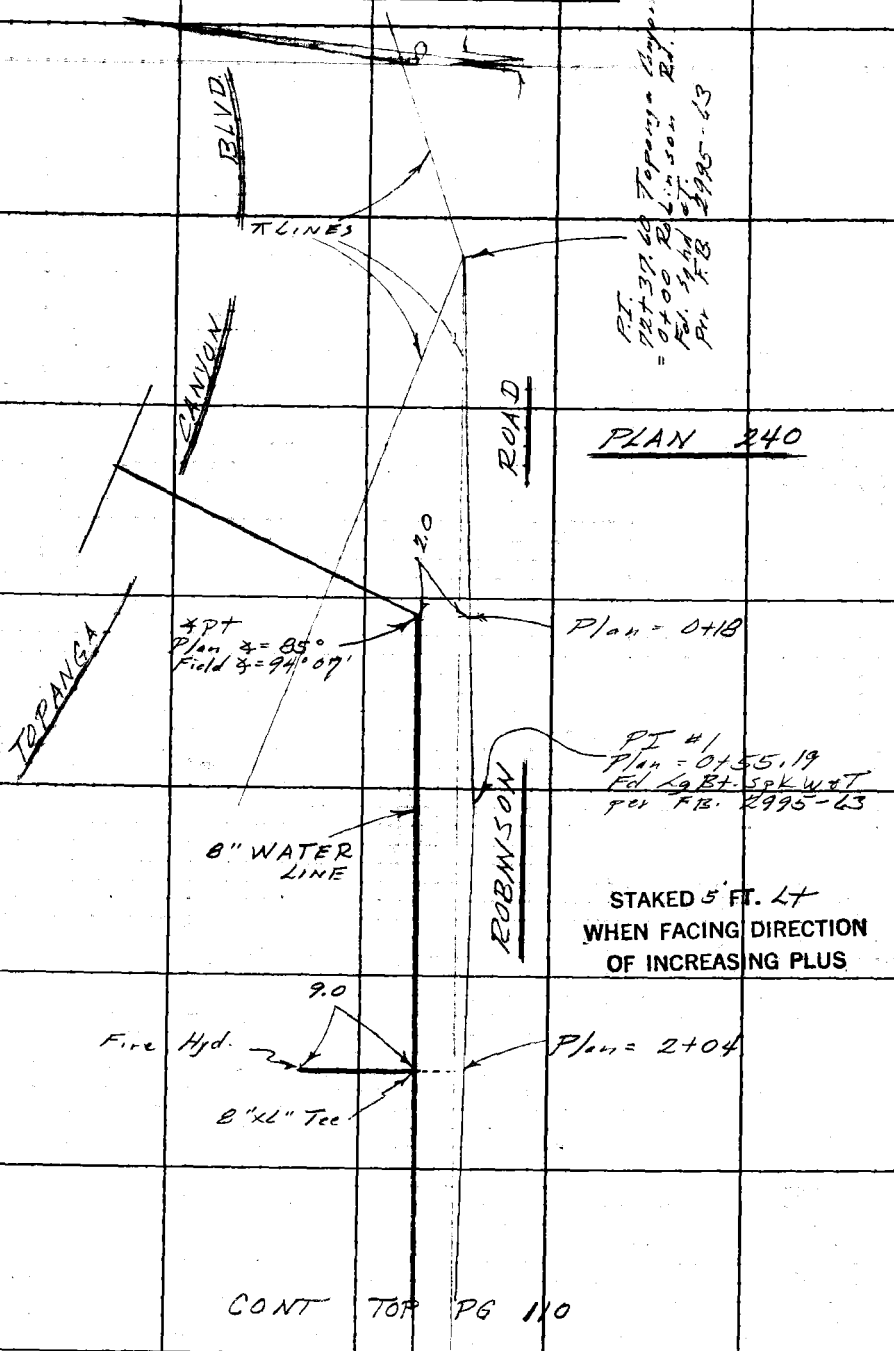

CONT TOP PG 110

Note: Any Additions or Changes on This Sheet Must be Made or Circled in Red Ink With Date and Name of Person Making Change.

PLEASE RETURN TO
LOS ANGELES COUNTY ENGINEER
403 LOS ANGELES COUNTY ENGINEERING BLDG.

Do not extend this side of this line.

76F309S CE#310 1-65

F. B. 3403 PG 110

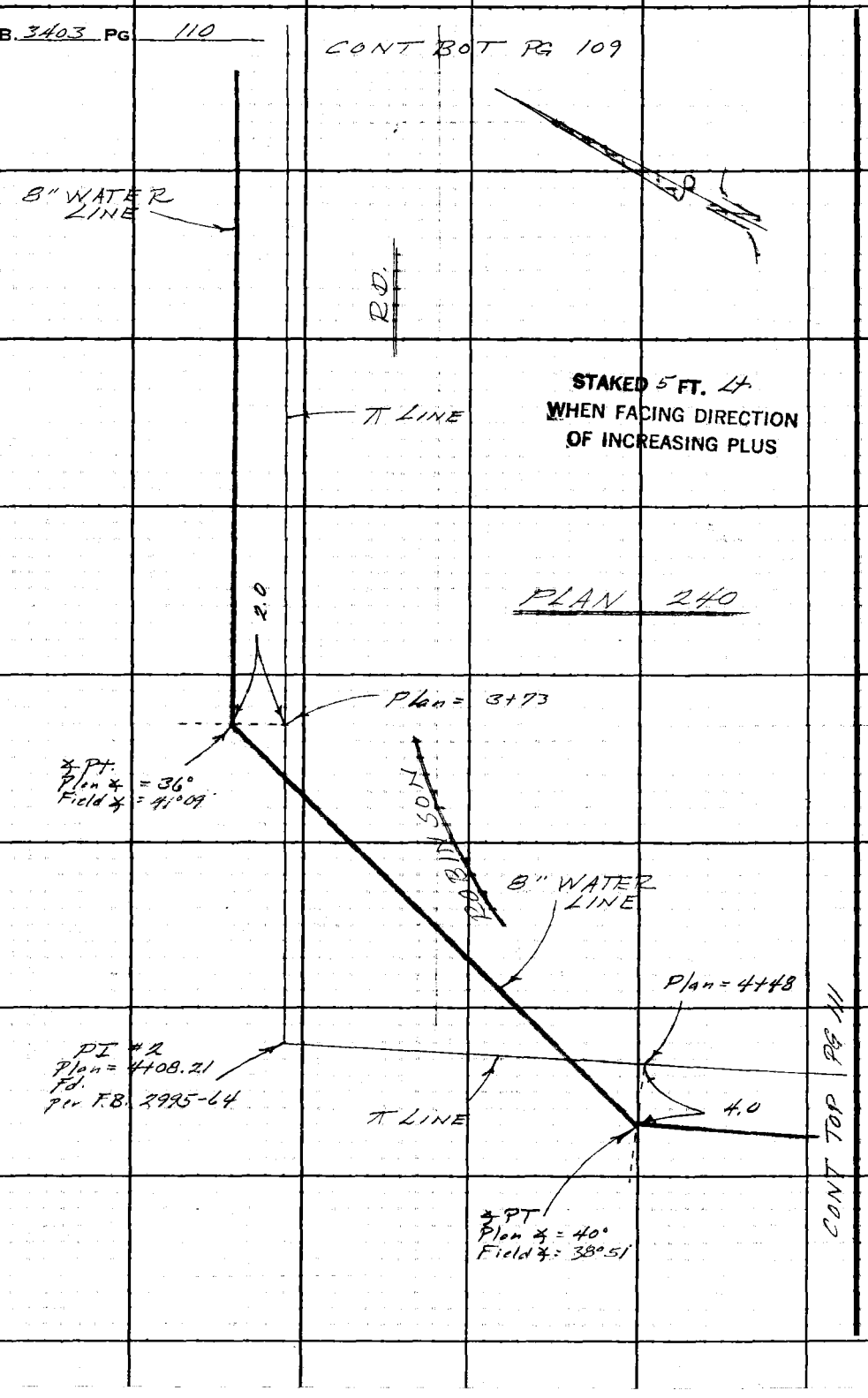

PLEASE RETURN TO
LOS ANGELES COUNTY ENGINEER
403 Los Angeles County Engineering Bldg.

Do not extend this side of this line.

Note: Any Additions or Changes on This Sheet Must be Made or Circled in Red Ink With Date and Name of Person Making Change.

Notes Ck'd by	Survey of Topanga F Malibu Water Works
Map No.	JN 2215.15 Tape Std °F
Office Work	Surveyed by FE Brooks
Checked	Notes F.E.B. Date 7 June 64
Date	Indexed C. J. GALLI

F. B. 3403 PG. 111

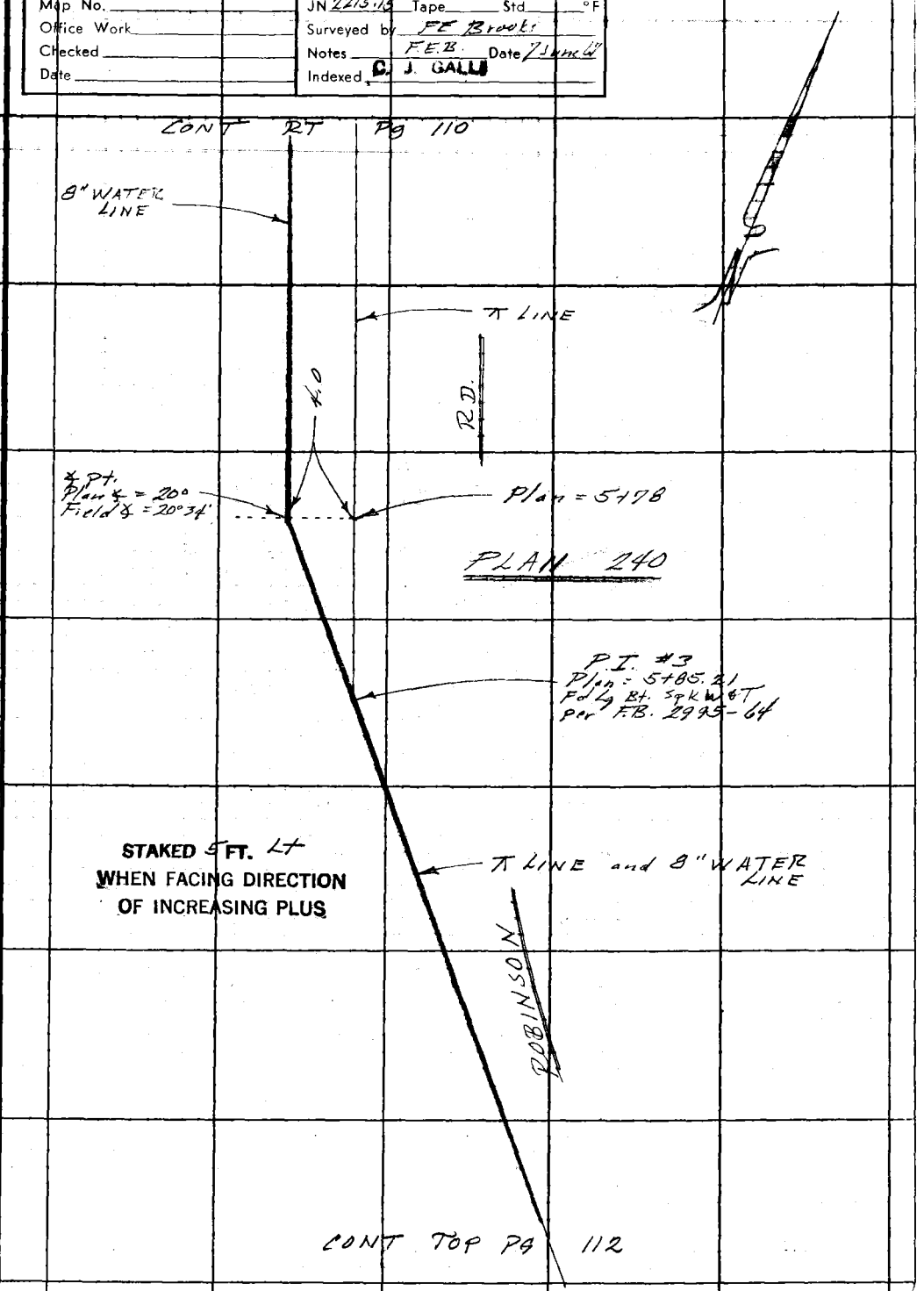

Note: Any Additions or Changes on This Sheet Must be Made or Circled in Red Ink With Date and Name of Person Making Change.

PLEASE RETURN TO
LOS ANGELES COUNTY ENGINEER
403 LOS ANGELES COUNTY ENGINEERING BLDG.

Do not extend this side of this line.

76F309S CE#310 1-65

F. B. 3403 PG 112

PLAN 240

CONT BOT PG 111

℄ LINE and 8" WATER LINE

8" WATER LINE

℄ PT.
Plan = 7+70
Field = 7+65
Plan ∆ = 32°
Field ∆ = 30° 39'

8"x8" Tee

℄ PT
Plan ∆ = 18°
Field ∆ = 18° 48'

111

R.D.

Plan = 7+70

Fire hyd

℄ LINE

8.0 scale

WINFIELD

R.D.

18.0

8"x6" Tee

Plan = 7+90

CONT

P.I. #4 on Robinson Rd
7+84.46
= P.I. A on Winfield Rd
1+00
Fd 1" I.P. Lead Plug & C.E. Tag 6" dn.
per F.B. 2995-65

Plan = 8+21

ROBINSON

0
4'

℄ PT.
Plan ∆ = 37°
Field ∆ = 19° 21'

STAKED 5 FT. Lt
WHEN FACING DIRECTION
OF INCREASING PLUS

8" WATER LINE

℄ LINE

CONT Lt. PG 113

PLEASE RETURN TO
LOS ANGELES COUNTY ENGINEER
403 Los Angeles County Engineering Bldg.

Do not extend this side of this line.

Note: Any Additions or Changes on This Sheet Must be Made or Circled in Red Ink With Date and Name of Person Making Change.

Notes Ck'd by	Survey of Topanga E Malibu Water Works
Map No.	JN 2215.15 Tape Std °F
Office Work	Surveyed by FE Brooks
Checked	Notes F.E.B. Date [illegible]
Date	Indexed C. J. GALLI

F. B. #403 PG. 113

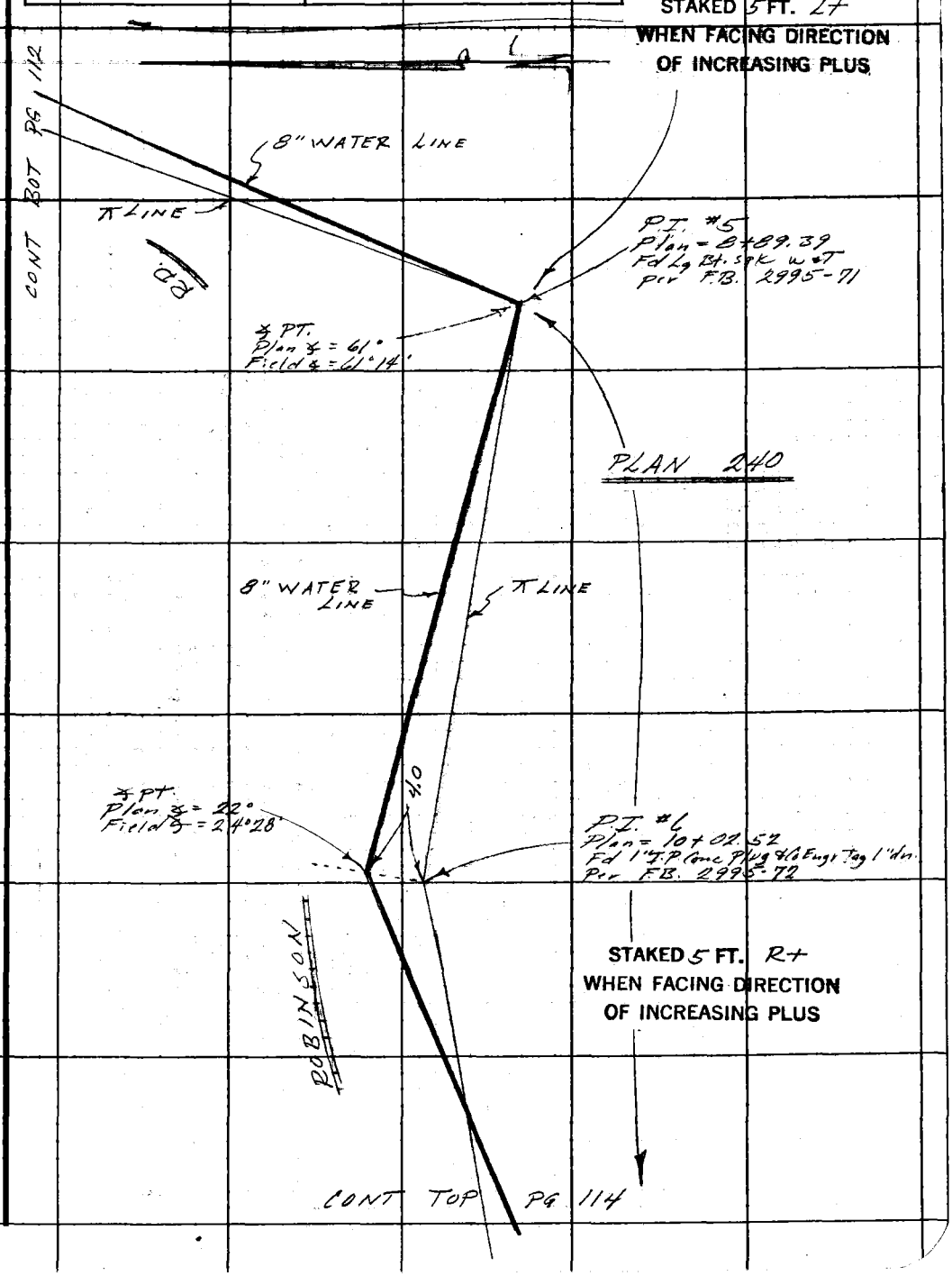

Note: Any Additions or Changes on This Sheet Must be Made or Circled in Red Ink With Date and Name of Person Making Change.

PLEASE RETURN TO
LOS ANGELES COUNTY ENGINEER
403 LOS ANGELES COUNTY ENGINEERING BLDG.
Do not extend this side of this line.

76F309S CE#310 1-65

F. B. 3403 PG. 114

CONT BOT PG 113

NO SCALE

℄ PT
Plan Δ = 23°
Field ℄ =

Plan = 10+60

℄ LINE

8" WATER LINE

RD.

PI = 7
Plan = 11+15.63
Fd 1" I.P. Conc. Plug &
Co Engr Tag 2" dn.
per F.B. 2995-72

℄ LINE

PLAN 240

ROBINSON

℄ PT
Plan ℄ = 8°
Field ℄ =

PI = 8
Plan = 13+25.31
Fd 1" I.P. Conc. Plug & Co Engr Tag 2" dn.
per F.B. 2995-72

℄ LINE and 8" WATER LINE

CONT ~~TOP~~ ~~PG~~ 115

SEE FB 3404 - 207 FOR PC STAKING

PLEASE RETURN TO
LOS ANGELES COUNTY ENGINEER
403 Los Angeles County Engineering Bldg.
Do not extend this side of this line.

Note: Any Additions or Changes on This Sheet Must be Made or Circled in Red Ink With Date and Name of Person Making Change.

Notes Ck'd by	Survey of Topanga E. Malibu Water Works
Map No.	JN 22/5.16 Tape Std °F
Office Work	Surveyed by F.E.Brooks
Checked	Notes F.E.B. Date
Date	Indexed C. J. GALT

F. B. 3403 PG. 115

CONT BOT PG 114

℄ LINE and 8" WATER LINE

EOD

P.I. #9
Plan 147 54.32
Fd. 3/4" I.P. 2"dn no cap
per F.B. 2995-73

℄ PT.
Plan ∆ = 10°
Field ∆

8"x6" Tee

Plan = 14+69

Fire hyd.

9.0

ROBINSON

PLAN 240

P I #10
Plan = 15+93.71
Fd 3/4" I.P. Conc Plug
and L.Engr Tag 2"dn
per F.B. 2995-73

℄ PT.
Plan ∆ = 55°
Field ∆ =

8" WATER LINE

℄ LINE

CONT TOP PG 116

Note: Any Additions or Changes on This Sheet Must be Made or Circled in Red Ink With Date and Name of Person Making Change.

Do not extend this side of this line.

PLEASE RETURN TO
LOS ANGELES COUNTY ENGINEER
403 LOS ANGELES COUNTY ENGINEERING BLDG.

76F309S CE#310 1-65

F. B. 3403 PG. 116

CONT BOT PG 115

℄ PT
Plan ℄ = 27°
Field ℄ =

3.0

Plan = 16+90

PI # 11
Plan = 16+93.03
Fd. 1" I.P. Cone Plug = CoEngr Tag 2' Lt.
Per F.B. 2995-74

8" WATER LINE

℄ LINE

20

PLAN 240

℄ PT.
Plan ℄ = 17°
Field ℄ =

Plan = 17+87

3.0

PI # 12
Plan = 18+19.49
Fd.
per F.B. 2995-74

ROSWELL

℄ LINE

8" WATER LINE

50

Plan = 19+87

Fire hyd.

8" x 6" Tee

P.I. # 13
Plan = 20+02.67
Fd. 1" I.P. Cone Plug
& CoEngr Tag - Flush
Per F.B. 2995 - 74

PLEASE RETURN TO
LOS ANGELES COUNTY ENGINEER
403 LOS ANGELES COUNTY ENGINEERING BLDG.
Do not extend this side of this line.

Note: Any Additions or Changes on This Sheet Must Be Made or Circled in Red Ink With Date and Name of Person Making Change.

Notes Ck'd by	Survey of Topanga E. Malibu Water Works
Map No.	JN 2215.15 Tape Std °F
Office Work	Surveyed by F.F. Brooks
Checked	Notes F.E.B. Date 7 June 67
Date	Indexed C. J. GALLI NOV 21 '67

F. B. 3403 PG. 117

CONT BOT PG 118

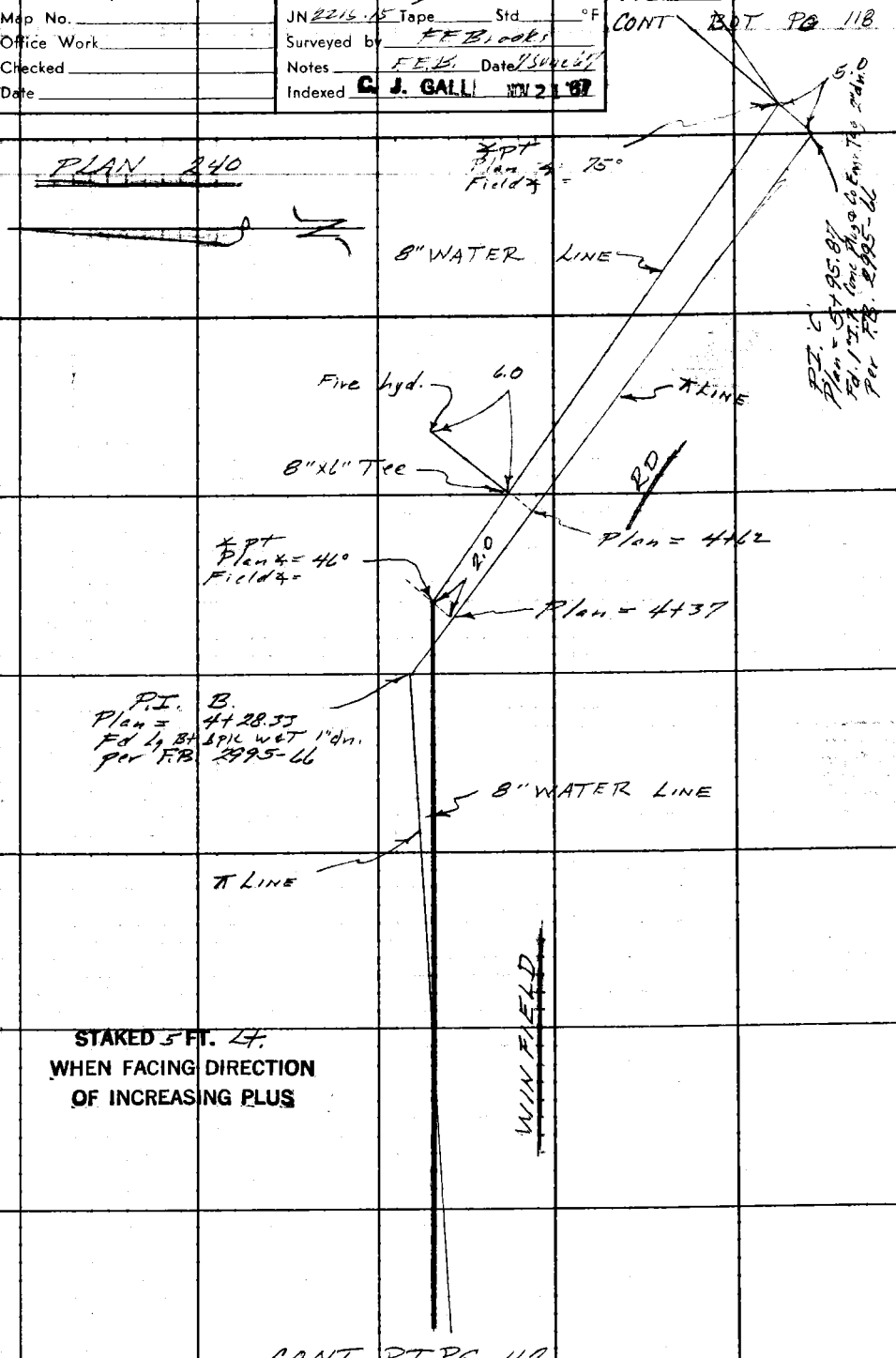

STAKED 5 FT. Lt.
WHEN FACING DIRECTION
OF INCREASING PLUS

CONT RT PG 112

Note: Any Additions or Changes on This Sheet Must be Made or Circled in Red Ink With Date and Name of Person Making Change.

PLEASE RETURN TO
LOS ANGELES COUNTY ENGINEER
403 LOS ANGELES COUNTY ENGINEERING BLDG.

Do not extend this side of this line.

76F309S CE#310 1-65

F. B. 3403 PG 118

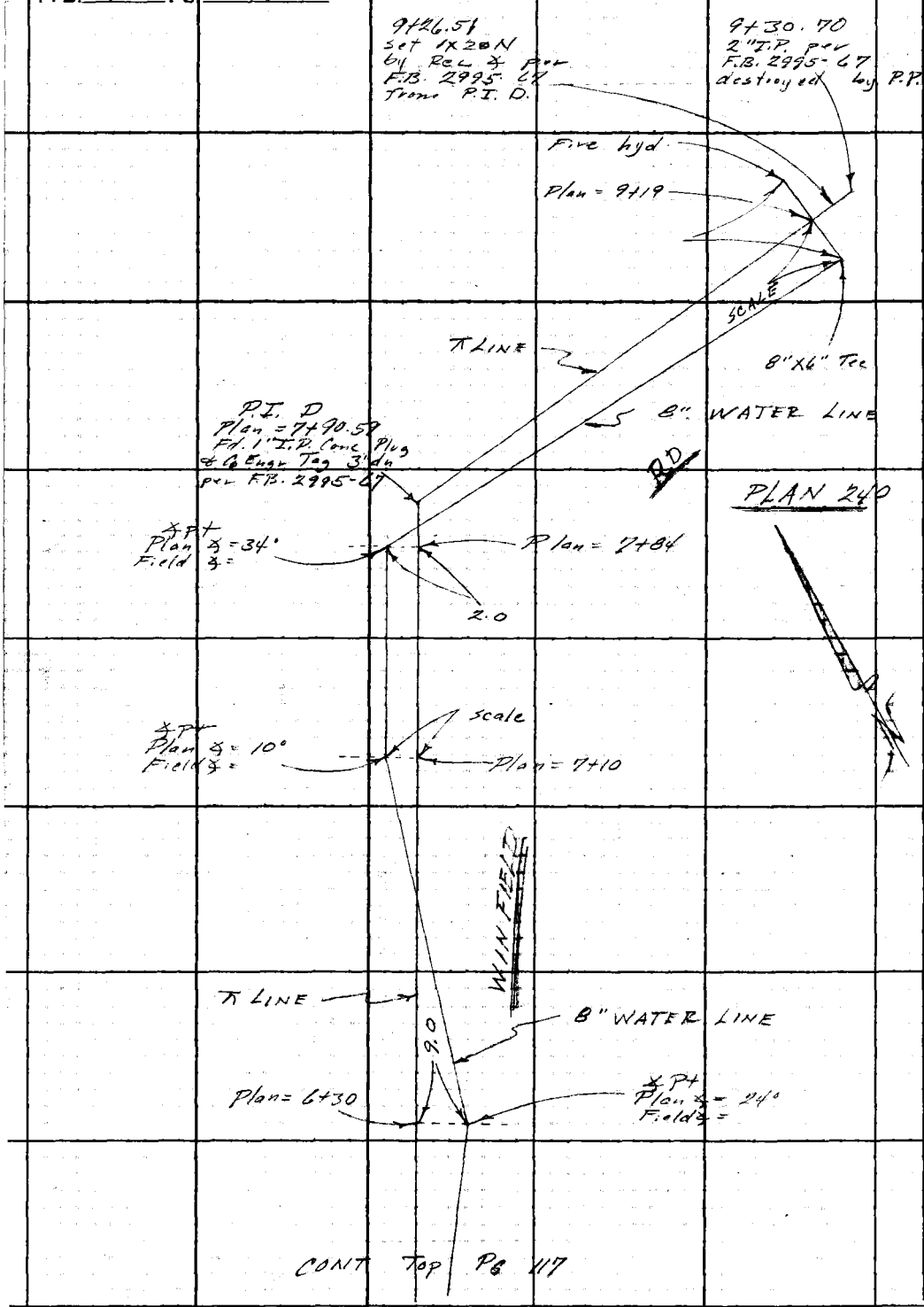

CONT TOP PG 117

PLEASE RETURN TO
LOS ANGELES COUNTY ENGINEER
403 LOS ANGELES COUNTY ENGINEERING BLDG.
Do not extend this side of this line.

Note: Any Additions or Changes on This Sheet Must be Made or Circled in Red Ink With Date and Name of Person Making Change.

Notes Ck'd by	Survey of Topanga F. Malibu Water works
Map No.	JN 2215.15 Tape Std °F
Office Work	Surveyed by FE Brooks
Checked	Notes F.E.B. Date June 67
Date	Indexed C. J. GALLI

F. B. 3403 PG. 121

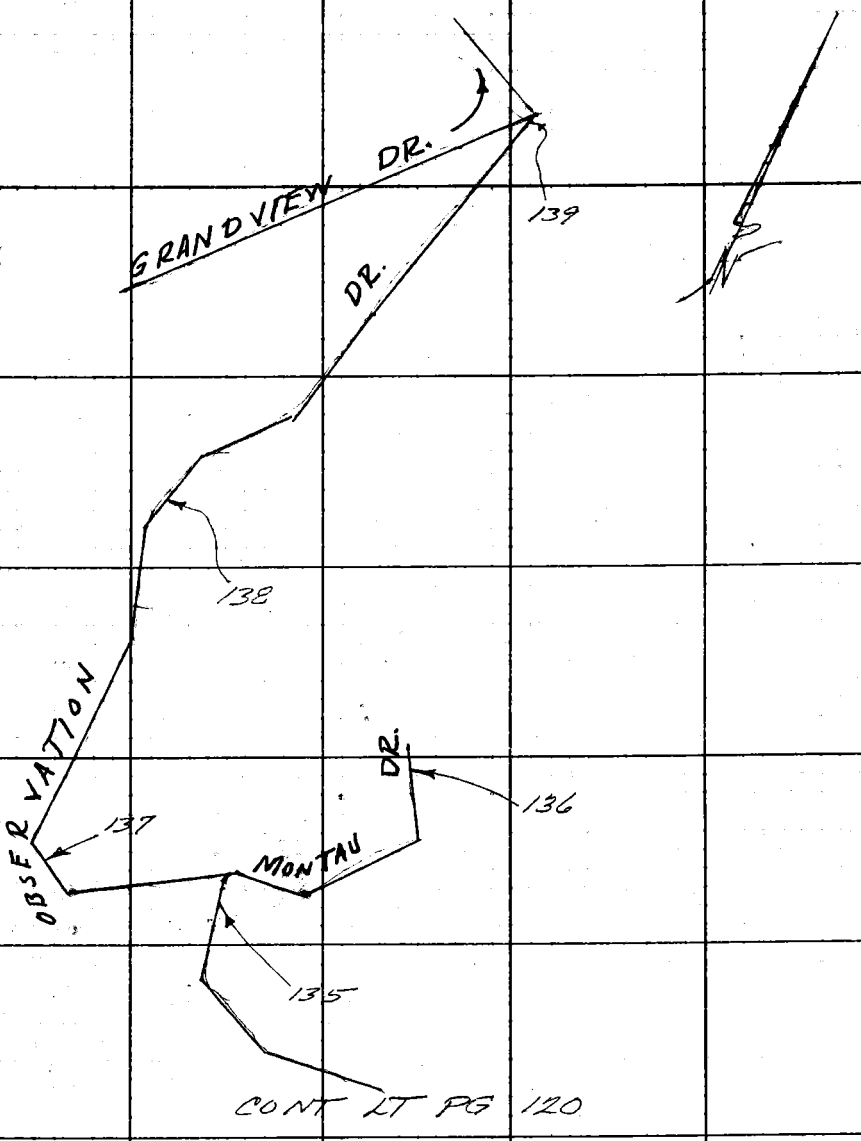

Note: Any Additions or Changes on This Sheet Must be Made or Circled in Red Ink With Date and Name of Person Making Change.

PLEASE RETURN TO
LOS ANGELES COUNTY ENGINEER
403 LOS ANGELES COUNTY ENGINEERING BLDG.

Do not extend this side of this line.

76F309S CE#310 1-65

PLEASE RETURN TO
LOS ANGELES COUNTY ENGINEER
403 LOS ANGELES COUNTY ENGINEERING BLDG.

Note: Any Additions or Changes on This Sheet Must be Made or Circled in Red Ink With Date and Name of Person Making Change.

Do not extend this side of this line.

F. B. 3405 PG 122

Notes Ck'd by
Map No.
Office Work
Checked
Date

Survey of Topanga E. Malibu Water Works
JN 7215.15 Tape Std °F
Surveyed by F.E. Brooks
Notes F.E.B. Date 4 June 49
Indexed C. J. GALT

F. B. 3403 PG. 123

CONT FROM PG 124

PLAN 311

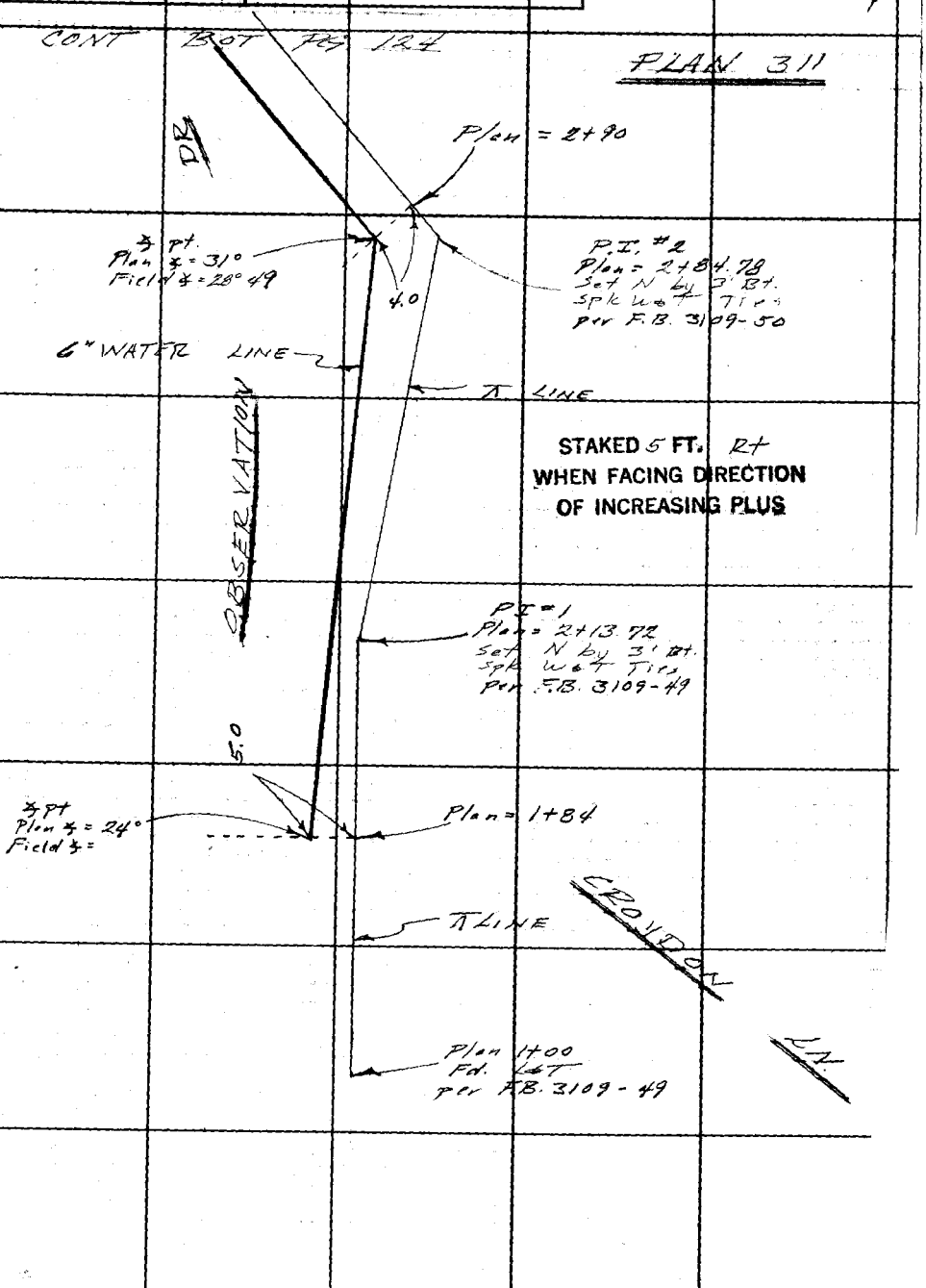

Note: Any Additions or Changes on This Sheet Must be Made or Circled in Red Ink With Date and Name of Person Making Change.

Do not extend this side of this line.

PLEASE RETURN TO
LOS ANGELES COUNTY ENGINEER
403 LOS ANGELES COUNTY ENGINEERING BLDG.

26F309S CE#310 1-65

F. B. 3403 PG. 124

CONT BOT / PG 125

PLAN 311

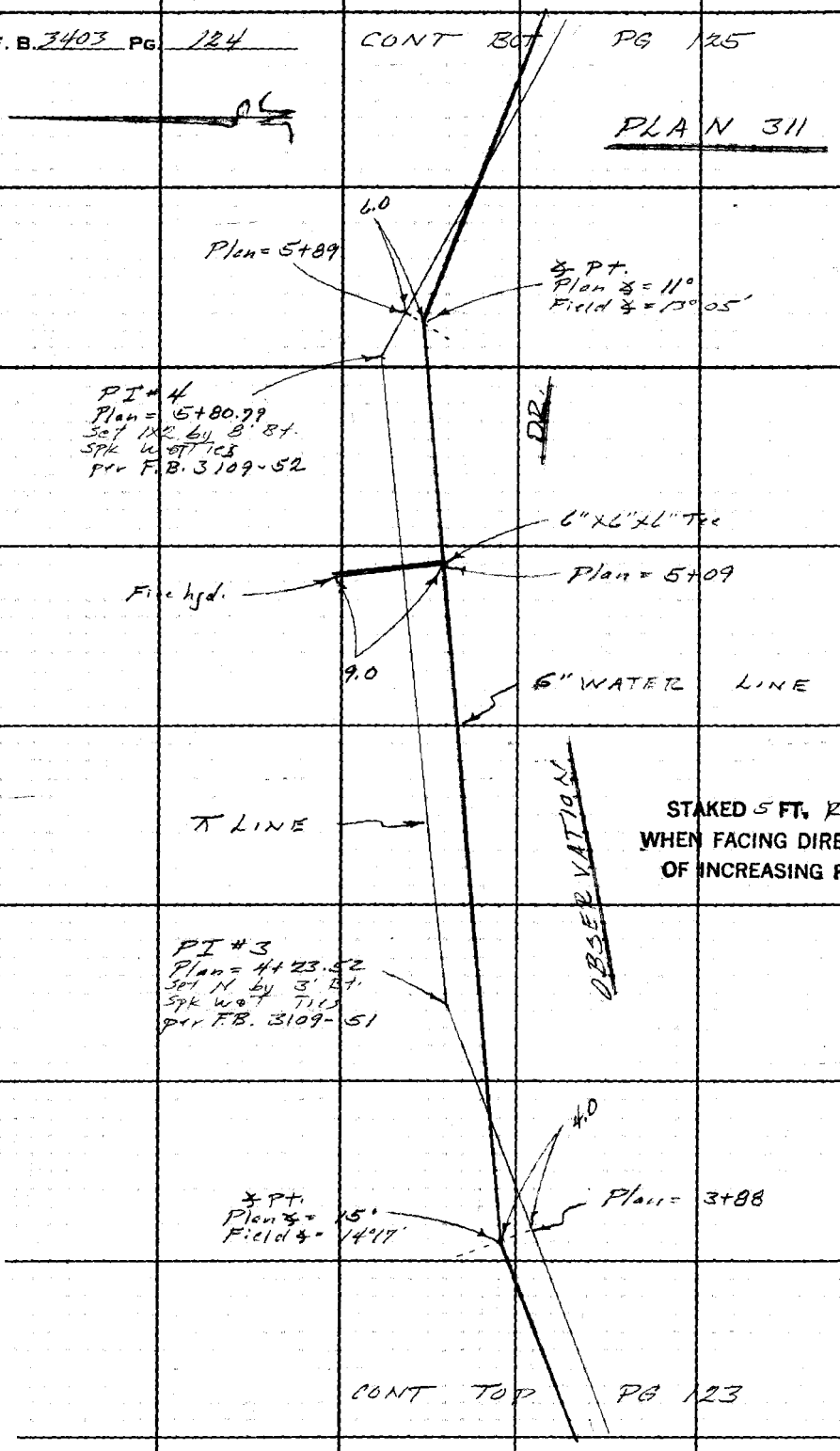

PLEASE RETURN TO
LOS ANGELES COUNTY ENGINEER
403 Los Angeles County Engineering Bldg.

Do not extend this side of this line.

Note: Any Additions or Changes on This Sheet Must be Made or Circled in Red Ink With Date and Name of Person Making Change.

Notes Ck'd by	Survey of Topanga E. Malibu Water Work's F. B. 3403 Pg. 125
Map No.	JN 22115.15 Tape Std °F
Office Work	Surveyed by F.E. Brooks
Checked	Notes F.E.B. Date 14 June 61
Date	Indexed C. J. GALLI

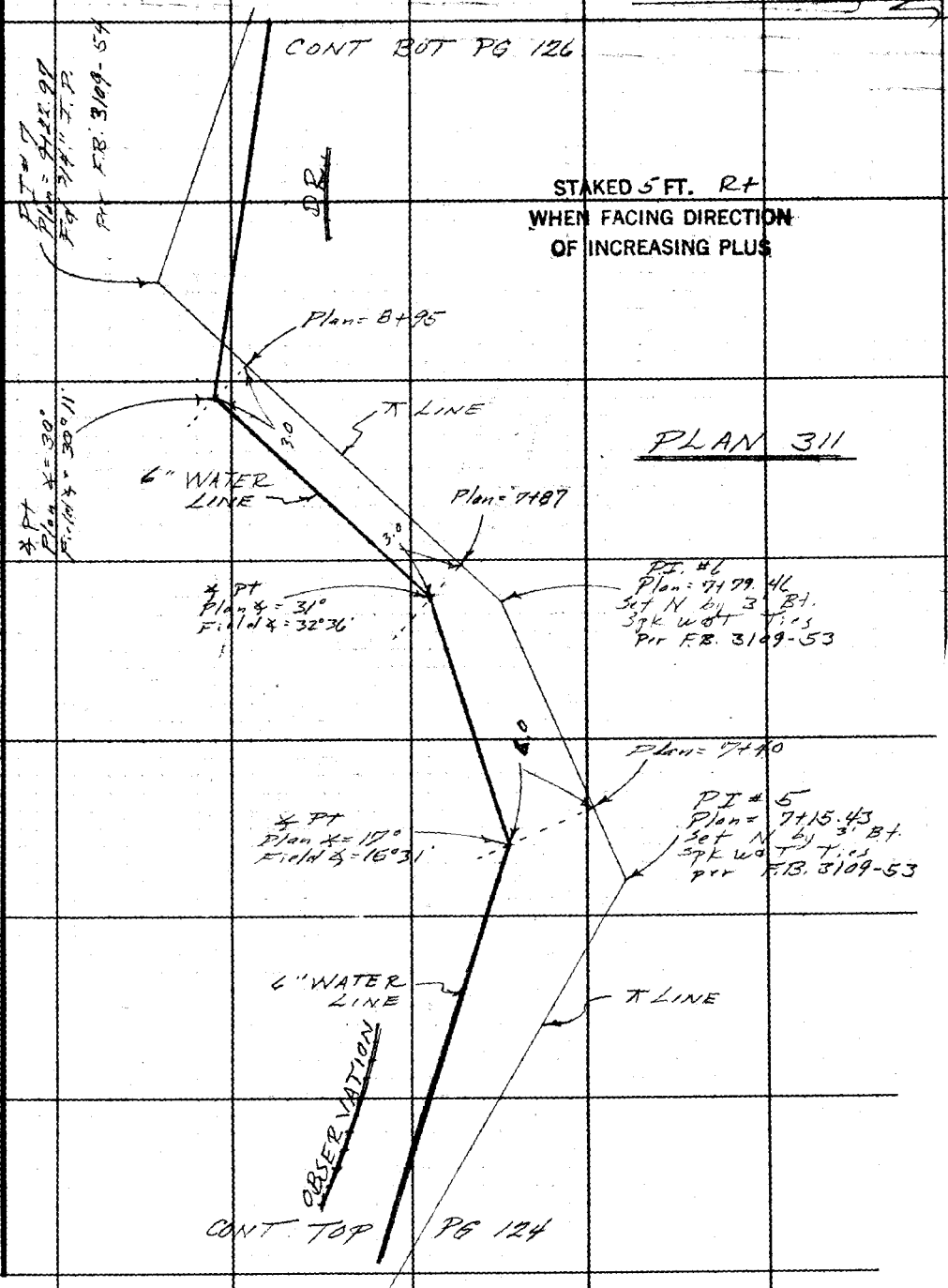

Note: Any Additions or Changes on This Sheet Must Be Made or Circled in Red Ink With Date and Name of Person Making Change.

PLEASE RETURN TO
LOS ANGELES COUNTY ENGINEER
403 Los Angeles County Engineering Bldg.

Do not extend this side of this line.

76F3095 CE#310 1-65

F. B. 3403 Pg. 126

CONT BOT PG 127

PLAN 311

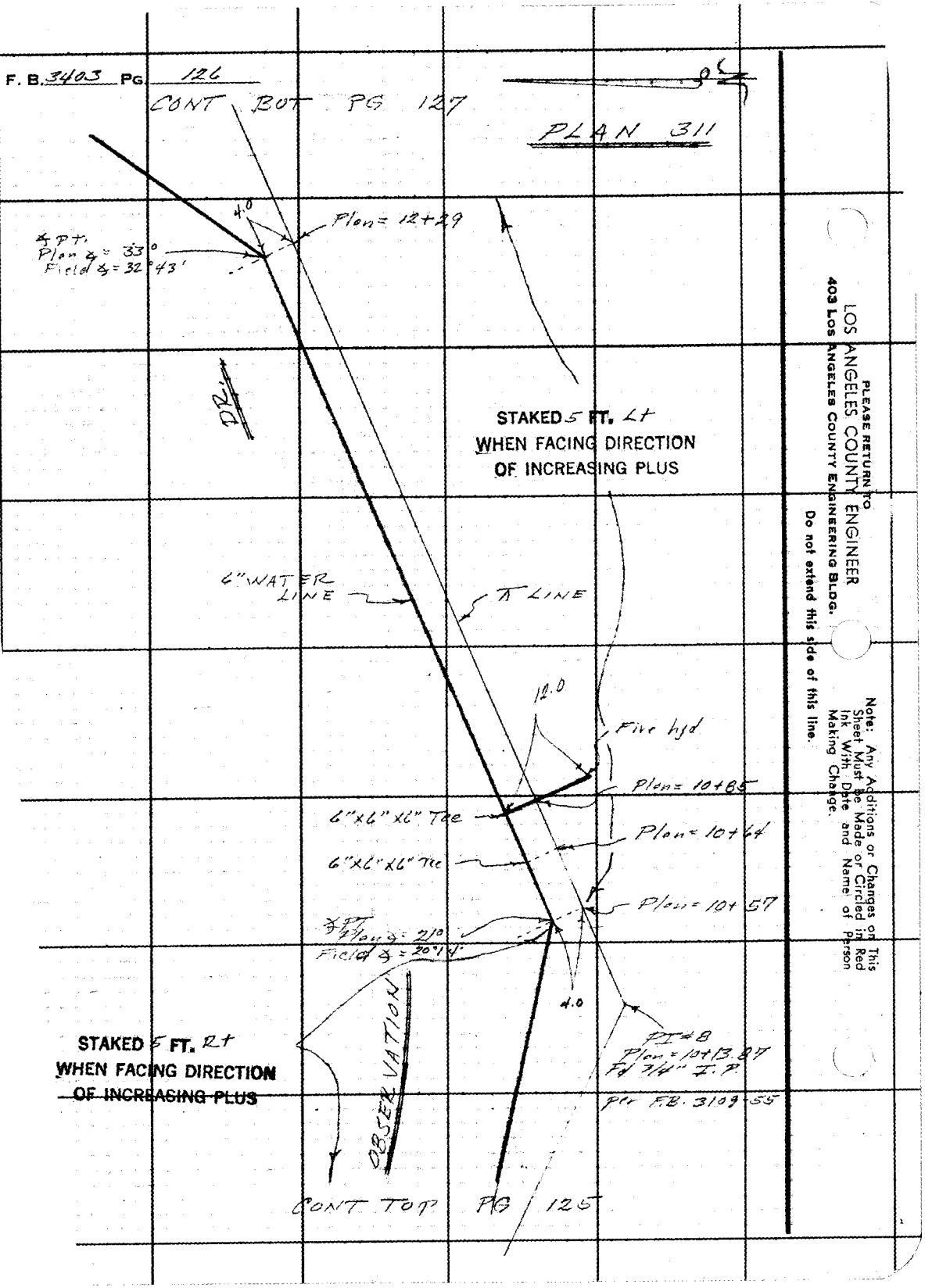

PLEASE RETURN TO
LOS ANGELES COUNTY ENGINEER
403 Los Angeles County Engineering Bldg.
Do not extend this side of this line.

Note: Any Additions or Changes on This Sheet Must be Made or Circled in Red Ink With Date and Name of Person Making Change.

Notes Ck'd by
Map No.
Office Work
Checked
Date

Survey of Topanga E Malibu Wtr. Works F. B. 3403 Pg. 129
JN 2215.15 Tape Std °F
Surveyed by F.E.Brooks
Notes F.E.B. Date 15 June 64
Indexed G. A. GALLI

PLAN 311

Note: Any Additions or Changes on This Sheet Must be Made or Circled in Red Ink With Date and Name of Person Making Change.

PLEASE RETURN TO
LOS ANGELES COUNTY ENGINEER
403 Los Angeles County Engineering Bldg.

Do not extend this side of this line.

Plan = 3+78
23.0
Fire hyd.
3+78.66
Set Sq hd spk
by ties
per FB 3109-57
6" WATER LINE
℄ LINE
Plan = 3+50
℄ PT
Plan Δ = 26°
Field Δ = 25° 30'
P.I. #9B
Plan = 13+36.93
set 1X2 per ties
of F.B. 3109-56
STAKED 5 FT. Lt
WHEN FACING DIRECTION
OF INCREASING PLUS
DR.
℄ LINES
℄ LINE and
6" WATER LINE
Plan = 12+77
Plan = 12+58
STITES
CONT TOP PG 128
35.0
Fire hyd
14.0
Plan = 1+12.
℄ PT
Plan Δ = 45°
Field Δ = 47°54'
℄ PT
Plan Δ = 43°
Field Δ = 42°33'
6" WATER LINES
Inter.
12+44.40
1+00
Set 1X2
per F.B.
Observation Dr
Stites Dr.
by ties
3109-56
6"XL"XL" Tee
Plan = 12+44
6"XL"XL" Tee
OBSERVATION
DR.
CONT TOP PG 126

76F309S CE#310 1-65

F. B. 3403 PG 128

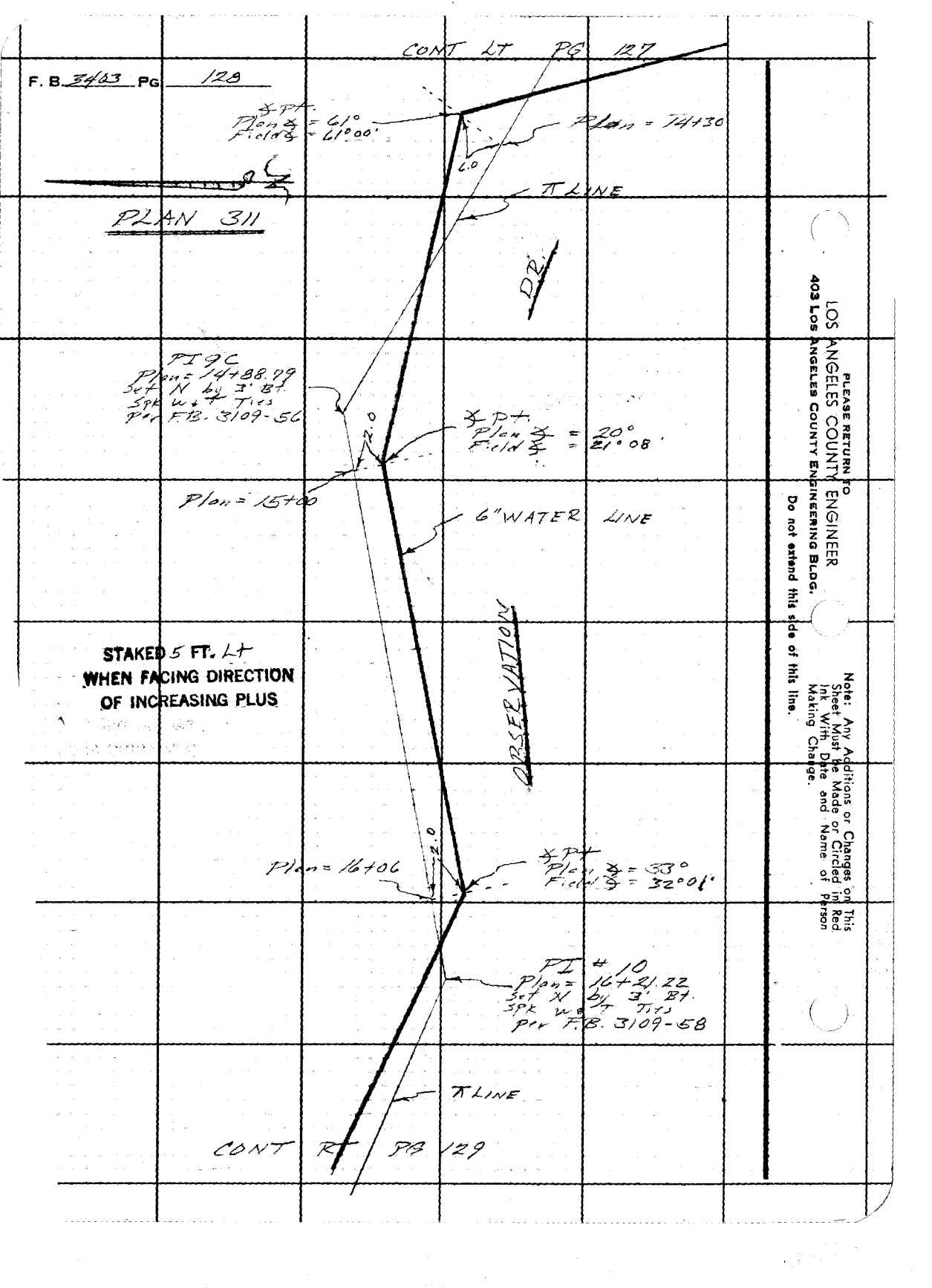

STAKED 5 FT. Lt
WHEN FACING DIRECTION
OF INCREASING PLUS

PLEASE RETURN TO
LOS ANGELES COUNTY ENGINEER
403 LOS ANGELES COUNTY ENGINEERING BLDG.

Do not extend this side of this line.

Note: Any Additions or Changes on This Sheet Must be Made or Circled in Red Ink With Date and Name of Person Making Change.

Notes Ck'd by
Map No.
Office Work
Checked
Date

Survey of Topanga E. Malibu Water Works F.B. 3403 Pg. 129
JN 22.16.15 Tape Std °F
Surveyed by F E Brooks
Notes F.B. Date 5 June 57
Indexed C. J. GALLI

CONT Rt. Pg 130

PLAN 311

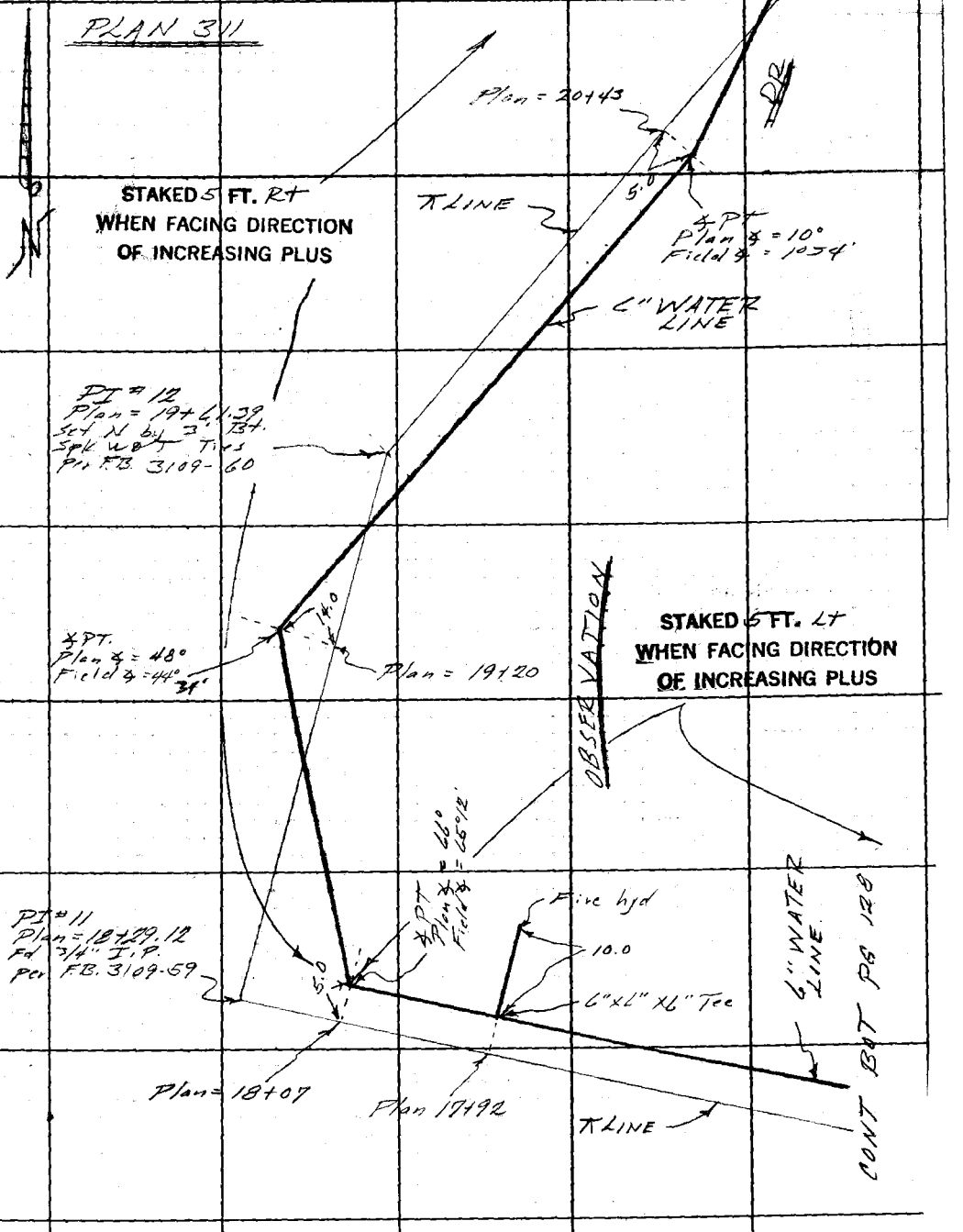

Note: Any Additions or Changes on This Sheet Must be Made or Circled in Red Ink With Date and Name of Person Making Change.

Do not extend this side of this line.

PLEASE RETURN TO
LOS ANGELES COUNTY ENGINEER
403 Los Angeles County Engineering Bldg.

76F309S CE#310 1-65

F. B. 340J PG. 130

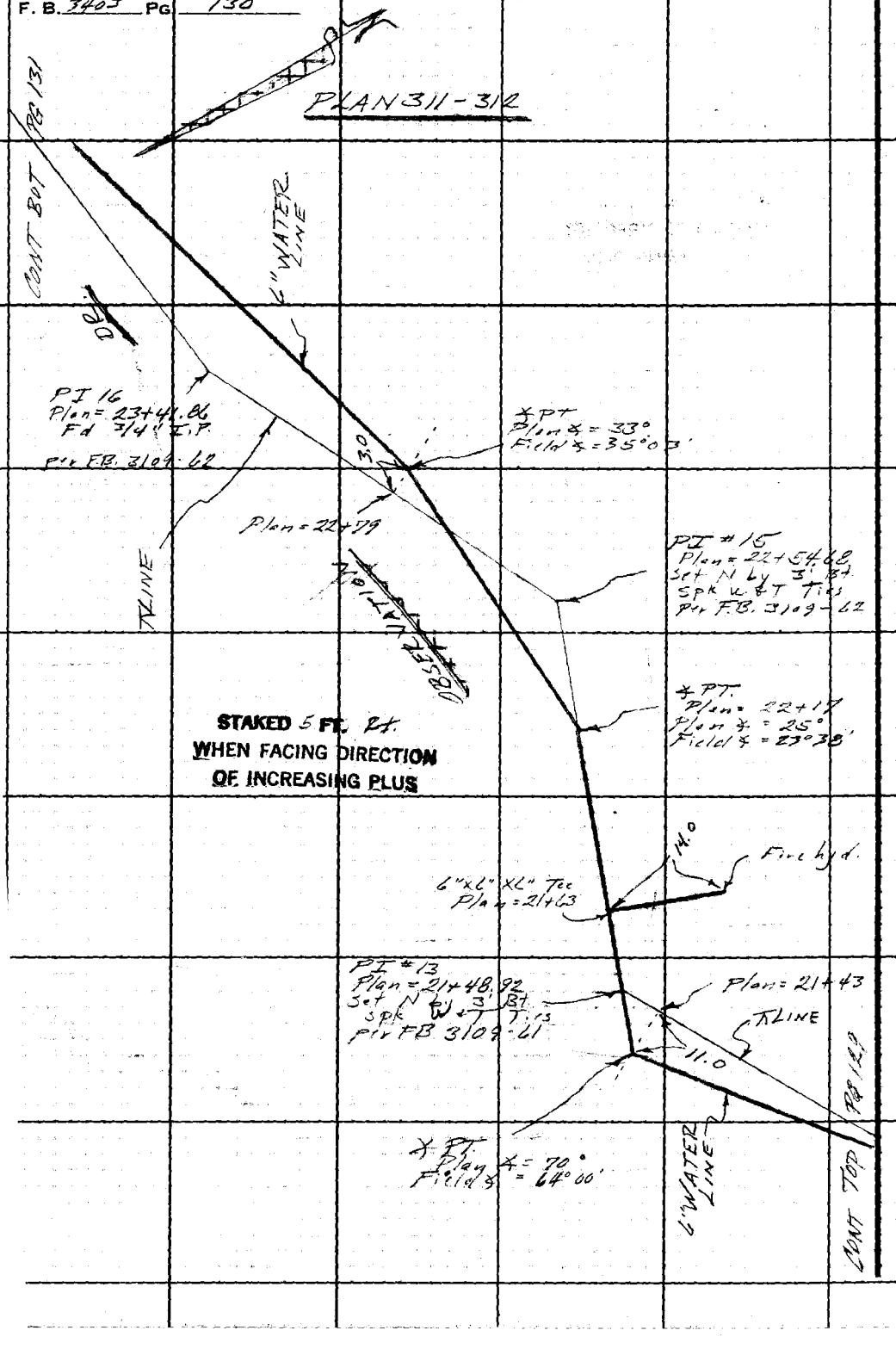

PLEASE RETURN TO
LOS ANGELES COUNTY ENGINEER
403 Los Angeles County Engineering Bldg.

Do not extend this side of this line.

Note: Any Additions or Changes on This Sheet Must be Made or Circled in Red Ink With Date and Name of Person Making Change.

Notes Ck'd by	Survey of Topanga E. Malibu Water Works
Map No.	JN 2215.15 Tape Std °F
Office Work	Surveyed by F.E. Brooks
Checked	Notes F.E.B. Date 16 June 67
Date	Indexed R. J. GALLI

F. B. 3403 PG. 131

PLAN 312

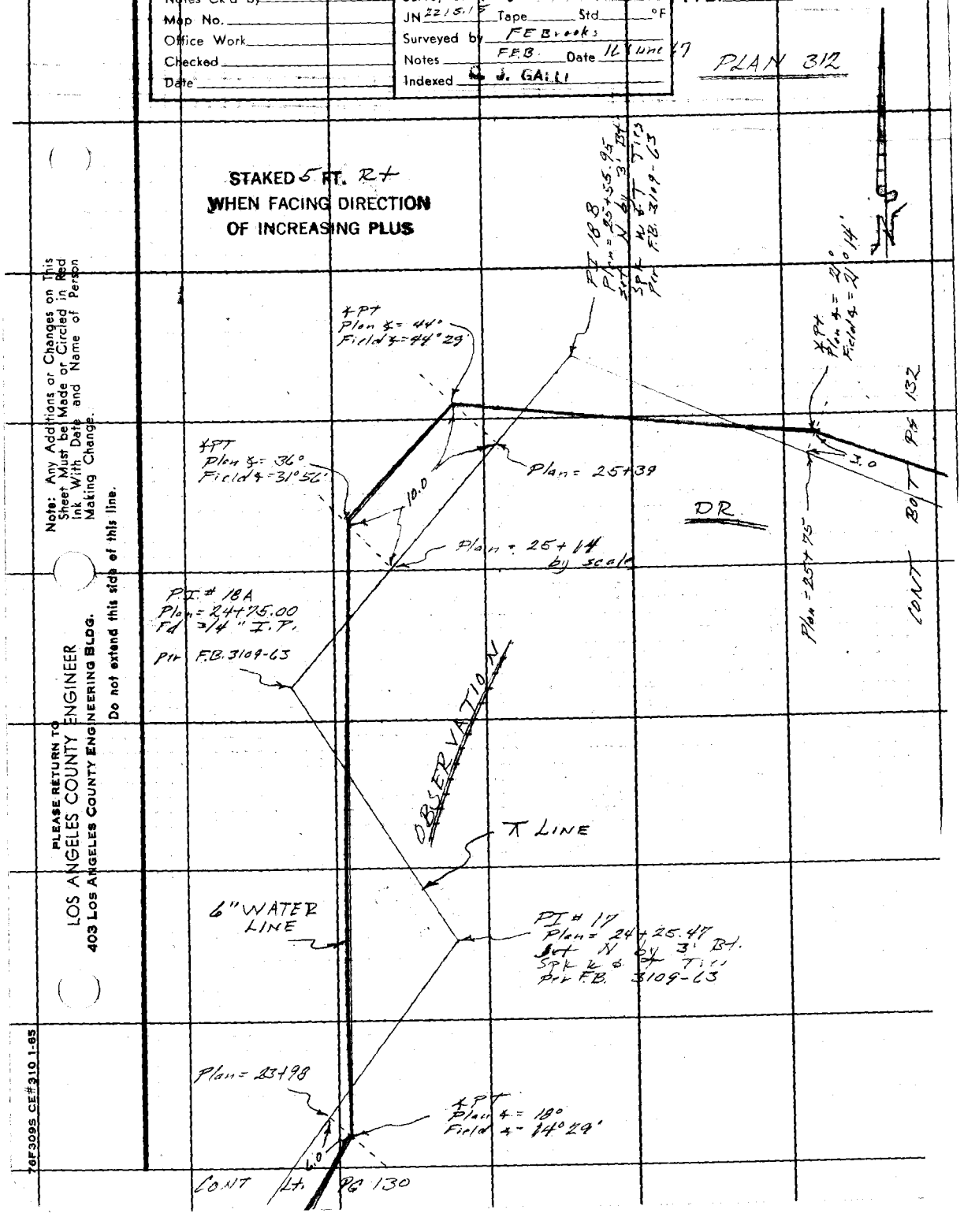

Note: Any Additions or Changes on This Sheet Must be Made or Circled in Red Ink With Date and Name of Person Making Change.

Do not extend this side of this line.

PLEASE RETURN TO
LOS ANGELES COUNTY ENGINEER
403 LOS ANGELES COUNTY ENGINEERING BLDG.

76F309S CE#310 1-65

F. B. 3403 PG 132

CONT BOT PG 133

PLAN 312

STAKED 5 FT. Rt
WHEN FACING DIRECTION
OF INCREASING PLUS

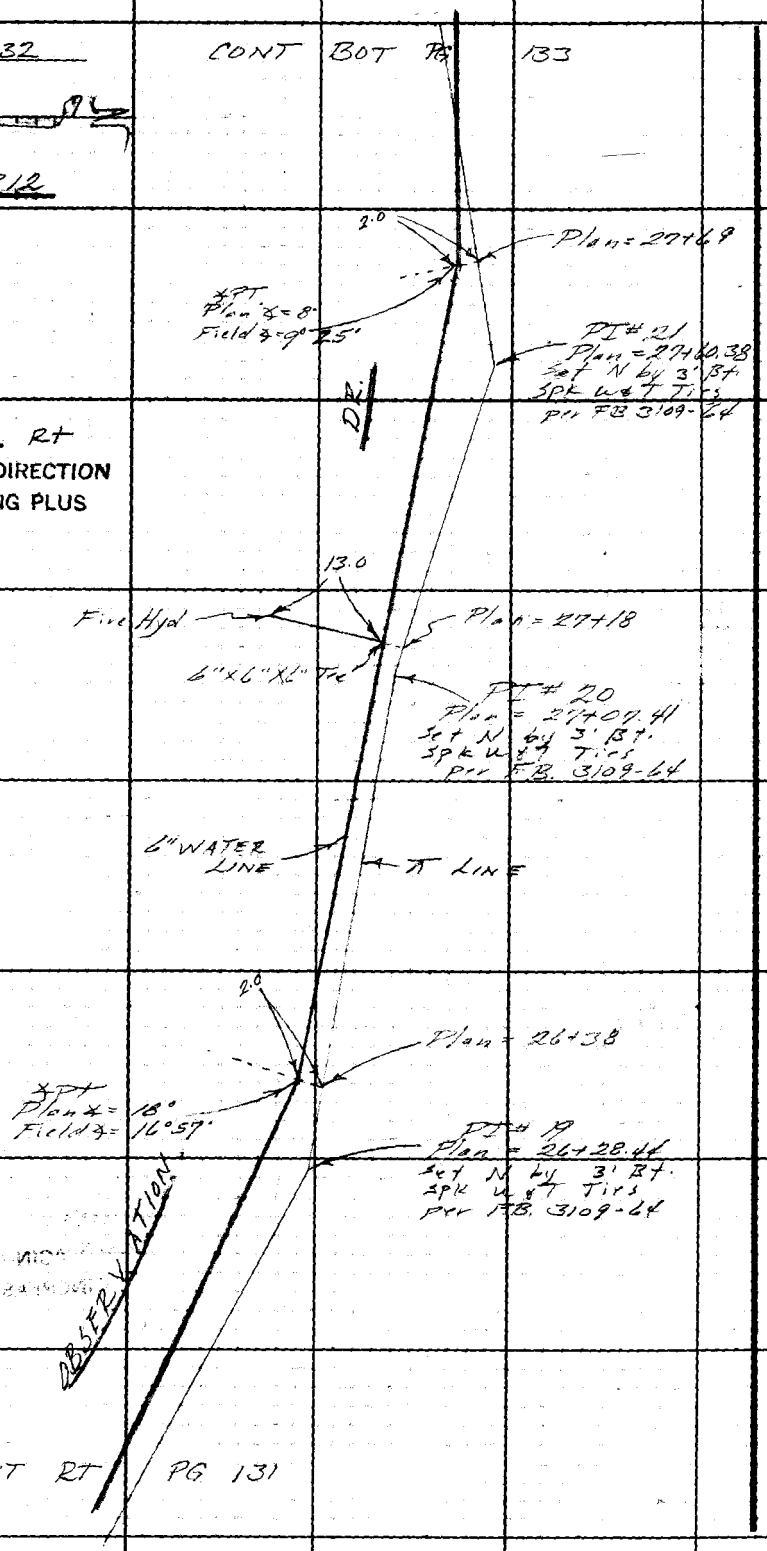

CONT RT PG 131

PLEASE RETURN TO
LOS ANGELES COUNTY ENGINEER
403 LOS ANGELES COUNTY ENGINEERING BLDG.

Do not extend this side of this line.

Note: Any Additions or Changes on This Sheet Must be Made or Circled in Red Ink With Date and Name of Person Making Change.

Notes Ck'd by	Survey of Topanga E. Malibu Water Works
Map No.	JN 2215.15 Tape Std °F
Office Work	Surveyed by F E Brooks
Checked	Notes F.E.B. Date 16 June 67
Date	Indexed C. J. GALLI

F. B. 3403 PG. 133

PLAN 312

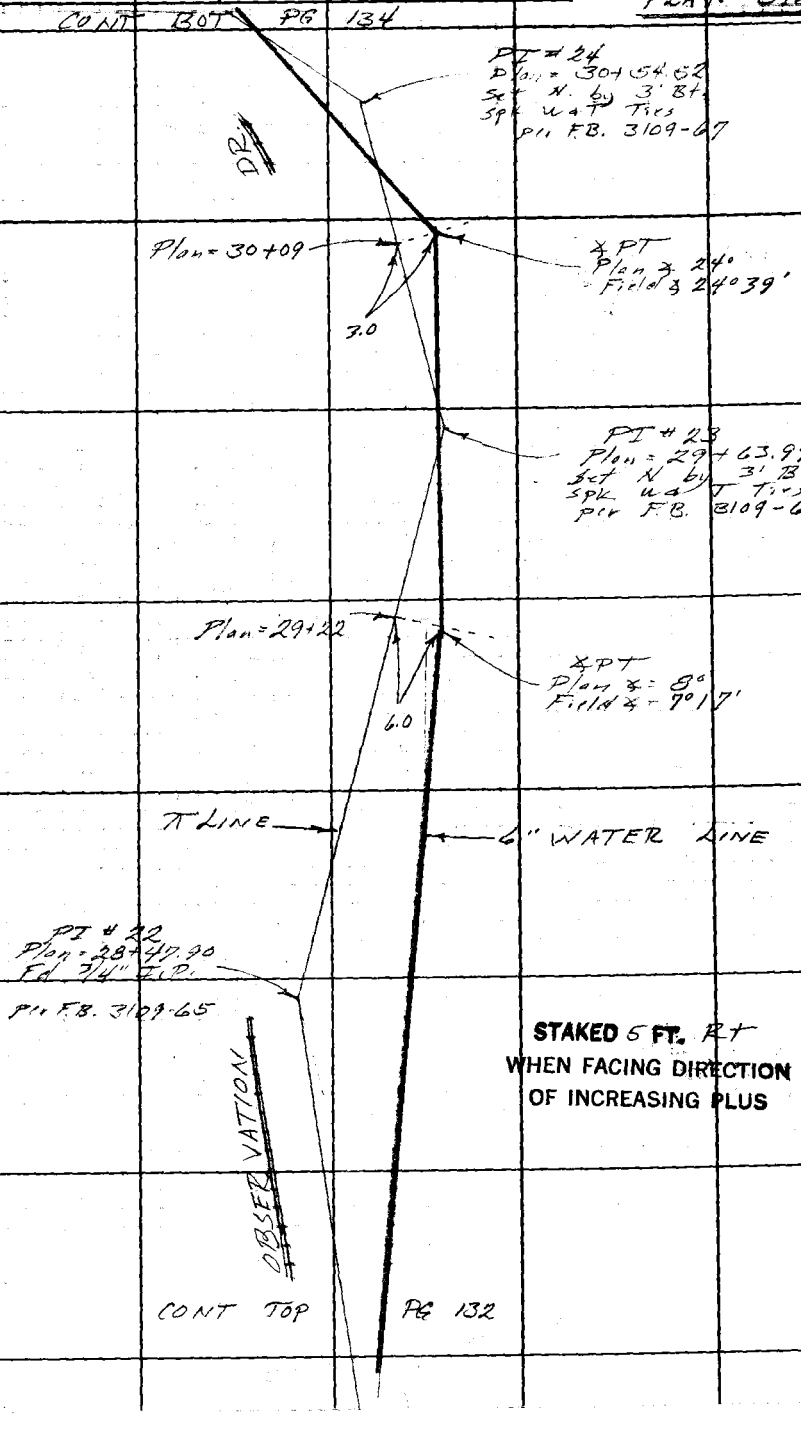

STAKED 5 FT. Rt
WHEN FACING DIRECTION
OF INCREASING PLUS

Note: Any Additions or Changes on This Sheet Must be Made or Circled in Red Ink With Date and Name of Person Making Change.

PLEASE RETURN TO
LOS ANGELES COUNTY ENGINEER
403 LOS ANGELES COUNTY ENGINEERING BLDG.
Do not extend this side of this line.

76F309S CE#310 1-65

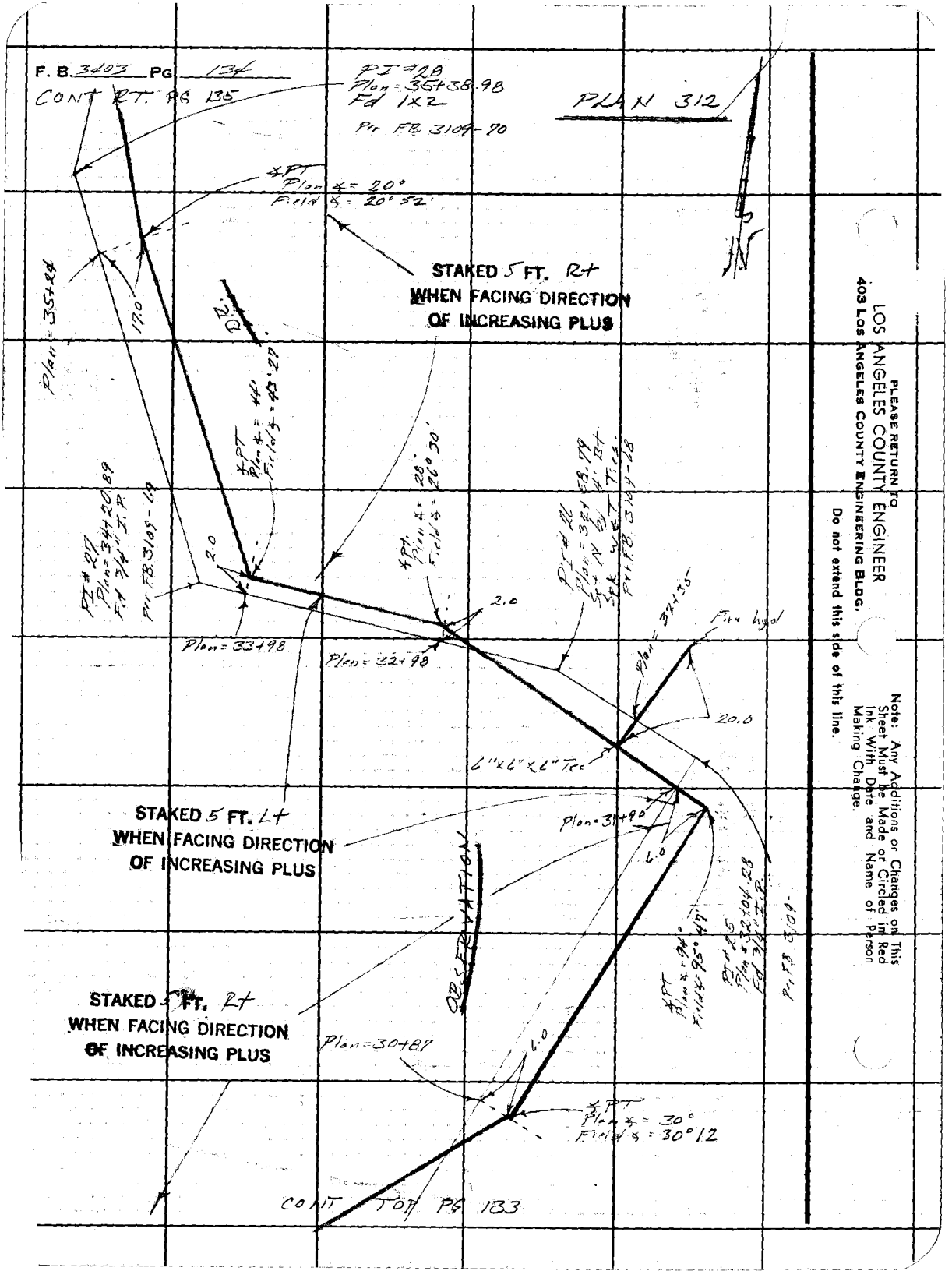
F. B. 3403 PG 134
CONT RT. PG 135
PI #28
Plan = 35+38.98
Fd 1X2
Pr F.B. 3109-70
PLAN 312
∡PT
Plan ∡ = 20°
Field ∡ = 20° 52'
STAKED 5 FT. Rt
WHEN FACING DIRECTION
OF INCREASING PLUS
Plan = 35+24
17.0
D.R.
∡PT
Plan ∡ = 44°
Field ∡ = 43° 27'
PI #27
Plan = 34+20.89
Fd 3/4" I.P.
Pr F.B. 3109-69
2.0
Plan = 33+98
∡PT
Plan ∡ = 28°
Field ∡ = 26° 30'
2.0
Plan = 32+98
PI #26
Plan = 32+58.79
Set N by 4' Bt
Spk W & T Ties
Pr F.B. 3109-68
Plan = 32+35
Fire hyd
20.0
6"x6"x6" Tee
STAKED 5 FT. Lt
WHEN FACING DIRECTION
OF INCREASING PLUS
Plan = 31+90
6.0
OBSERVATION
∡PT
Plan ∡ = 94°
Field ∡ = 95° 47'
PI #25
Plan = 32+04.28
Fd 3/4" I.P.
Pr F.B. 3109-
STAKED 5 FT. Rt
WHEN FACING DIRECTION
OF INCREASING PLUS
Plan = 30+87
6.0
∡PT
Plan ∡ = 30°
Field ∡ = 30° 12
CONT TOP PG 133
PLEASE RETURN TO
LOS ANGELES COUNTY ENGINEER
403 LOS ANGELES COUNTY ENGINEERING BLDG.
Do not extend this side of this line.
Note: Any Additions or Changes on This Sheet Must be Made or Circled in Red Ink With Date and Name of Person Making Change.

Notes Ck'd by	Survey of Topanga E. Malibu Water Works F. B. 3403 PG. 135
Map No.	JN 22.5.15 Tape Std °F
Office Work	Surveyed by F.E. Brooks
Checked	Notes F.E.B. Date 19 June 67
Date	Indexed C. J. GALLI

PLAN 312

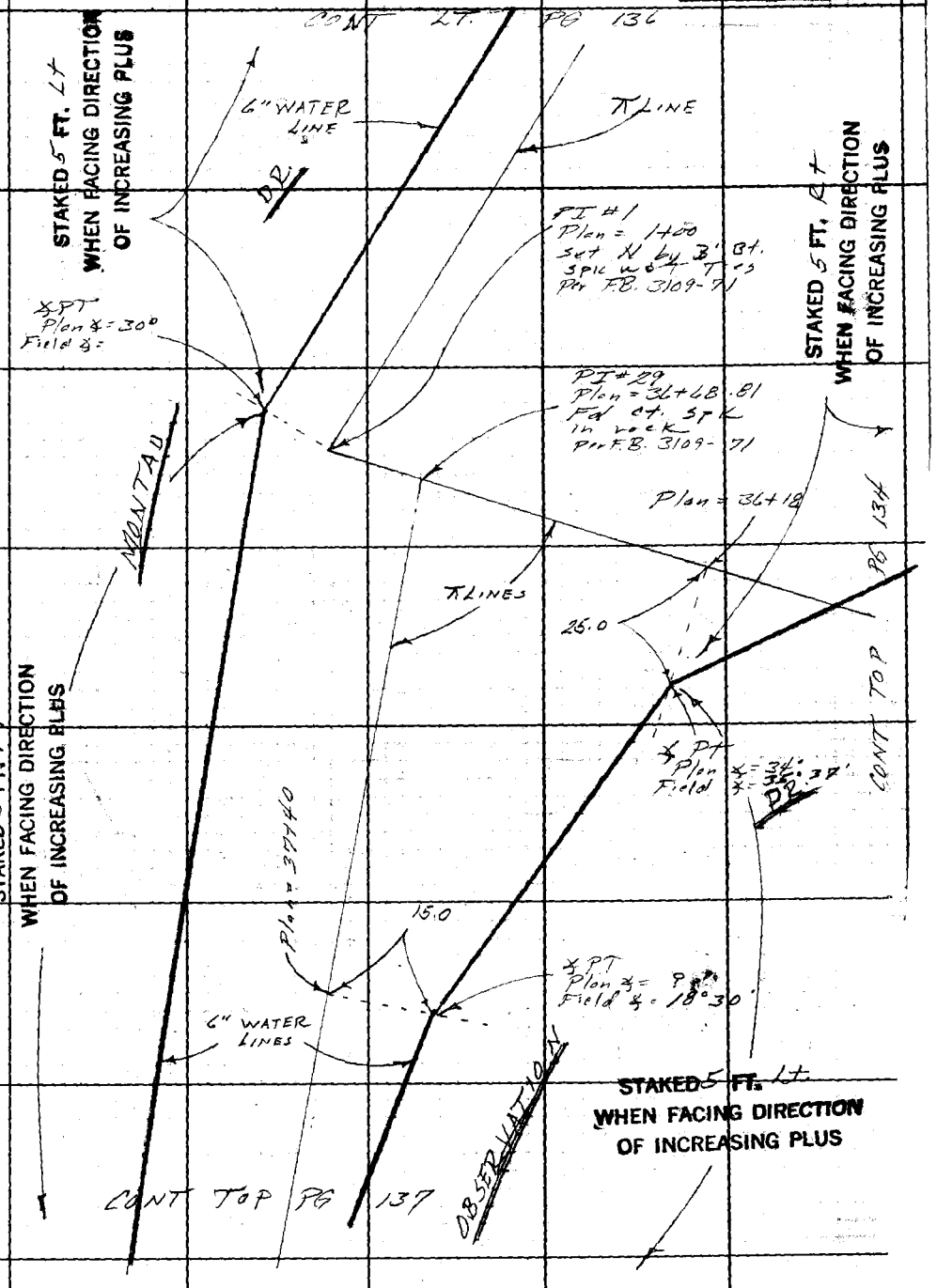

Note: Any Additions or Changes on This Sheet Must be Made or Circled in Red Ink With Date and Name of Person Making Change.

Do not extend this side of this line.

PLEASE RETURN TO
LOS ANGELES COUNTY ENGINEER
403 LOS ANGELES COUNTY ENGINEERING BLDG.

76F309S CE#310 1-65

F. B. 3403 Pg 136

PLAN 312

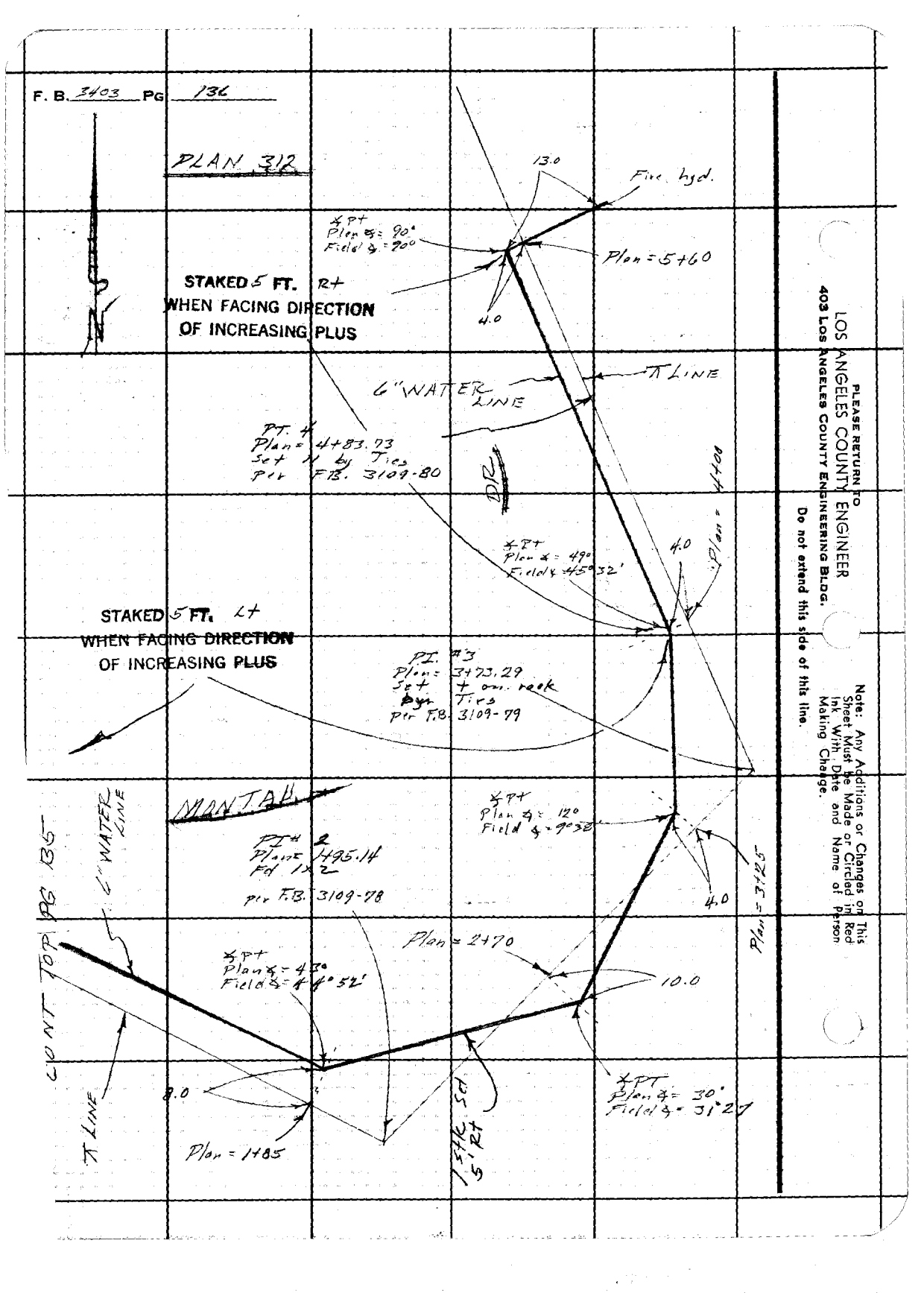

PLEASE RETURN TO
LOS ANGELES COUNTY ENGINEER
403 Los Angeles County Engineering Bldg.

Do not extend this side of this line.

Note: Any Additions or Changes on This Sheet Must be Made or Circled in Red Ink With Date and Name of Person Making Change.

Notes Ck'd by	Survey of Topanga & Malibu Water Works
Map No.	JN 2215.16 Tape Std °F
Office Work	Surveyed by FE Brooks
Checked	Notes FEB Date 19 June 67
Date	Indexed C. J. GALLI

F. B. 3403 PG. 131

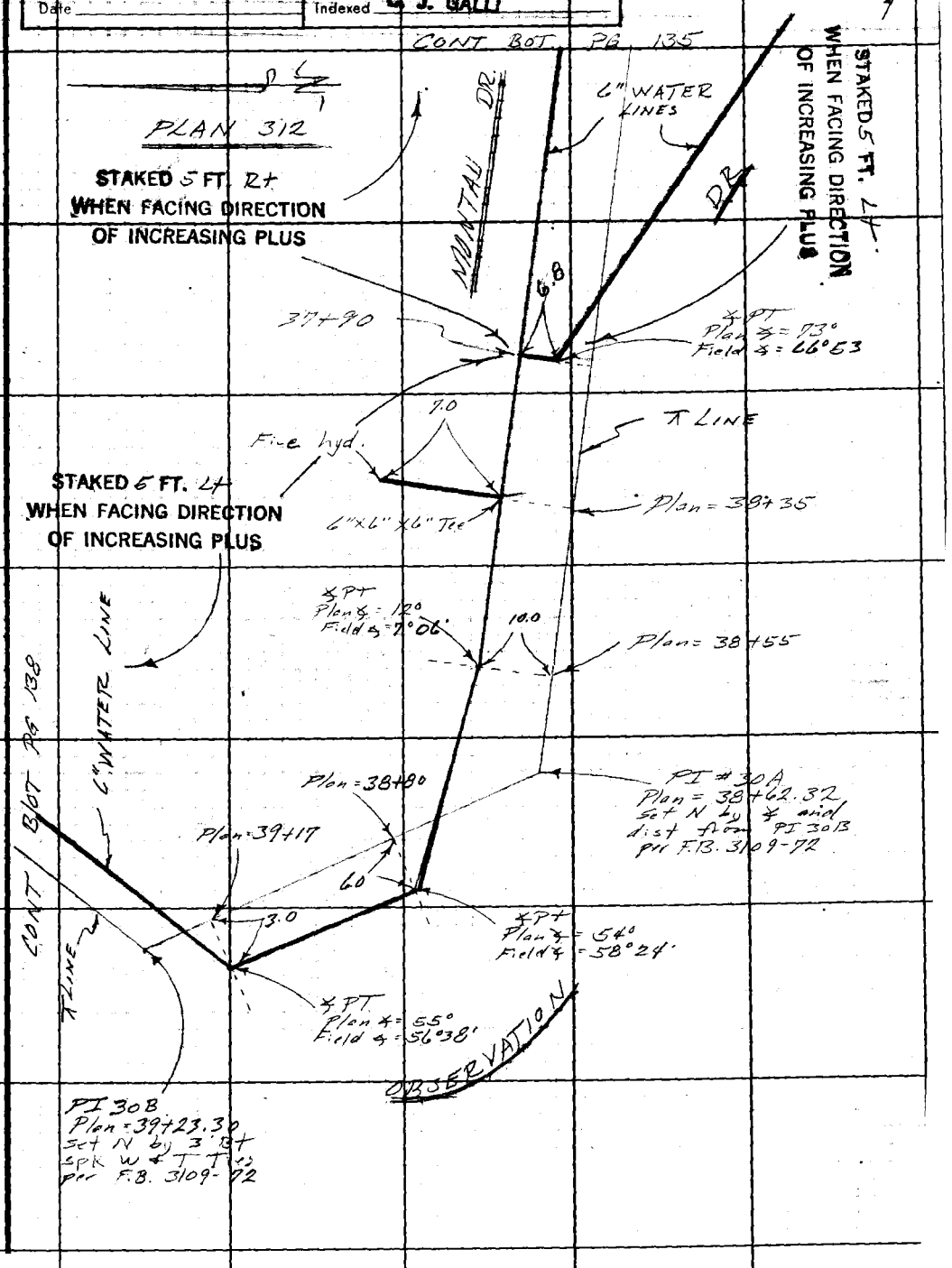

Note: Any Additions or Changes on This Sheet Must be Made or Circled in Red Ink With Date and Name of Person Making Change.

Do not extend this side of this line.

PLEASE RETURN TO
LOS ANGELES COUNTY ENGINEER
403 LOS ANGELES COUNTY ENGINEERING BLDG.

76F309S CE#310 1-65

F. B. 3403 PG 138

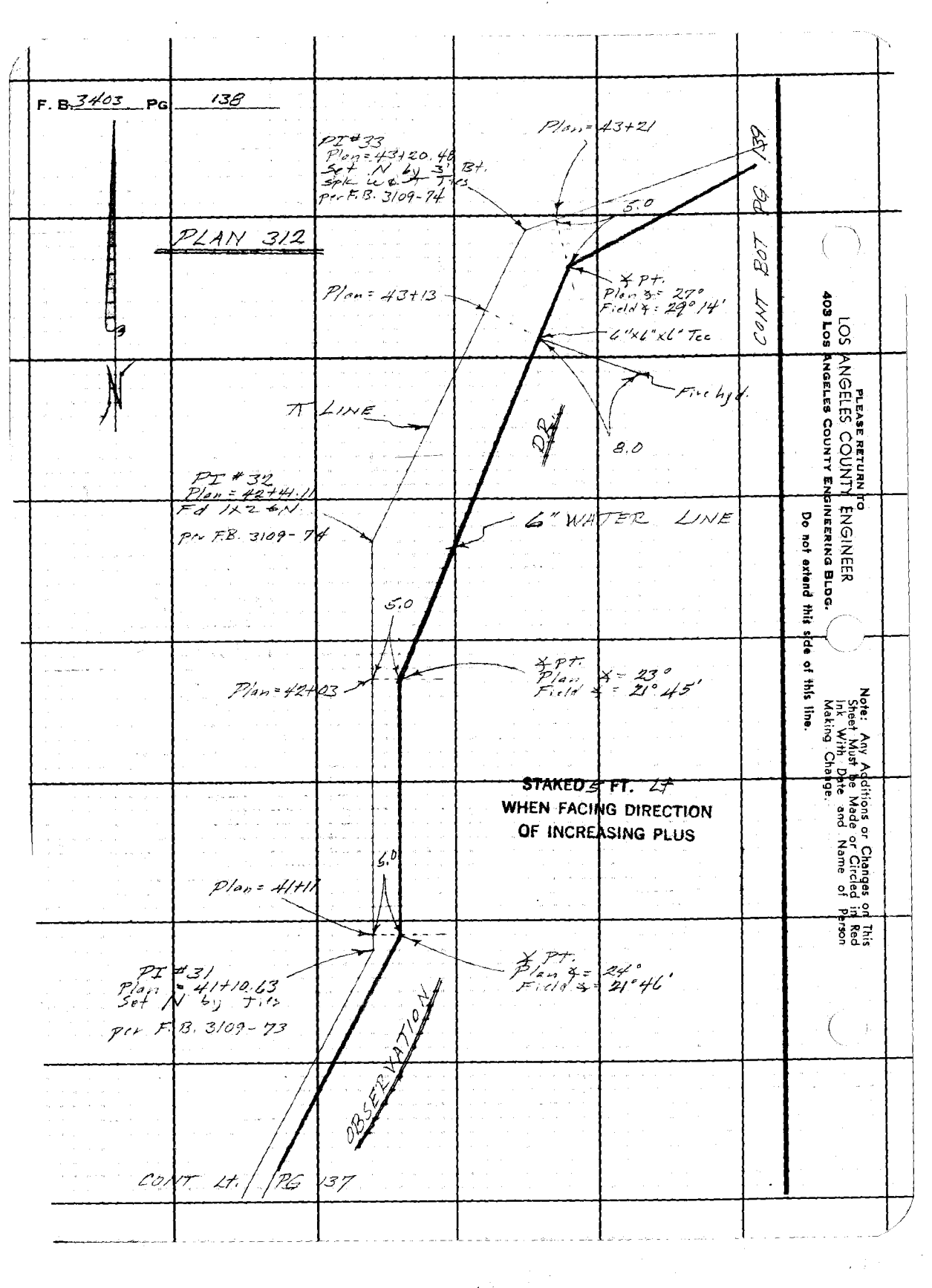

PLEASE RETURN TO
LOS ANGELES COUNTY ENGINEER
403 Los Angeles County Engineering Bldg.

Do not extend this side of this line.

Note: Any Additions or Changes on This Sheet Must be Made or Circled in Red Ink With Date and Name of Person Making Change.

Notes Ck'd by	Survey of Topanga P. Malibu Water works
Map No.	JN 2215.15 Tape Std °F
Office Work	Surveyed by F E Brooks
Checked	Notes F.E.B. Date
Date	Indexed C. J. GALLI NOV 21 '67

F. B. 3403 PG. 137

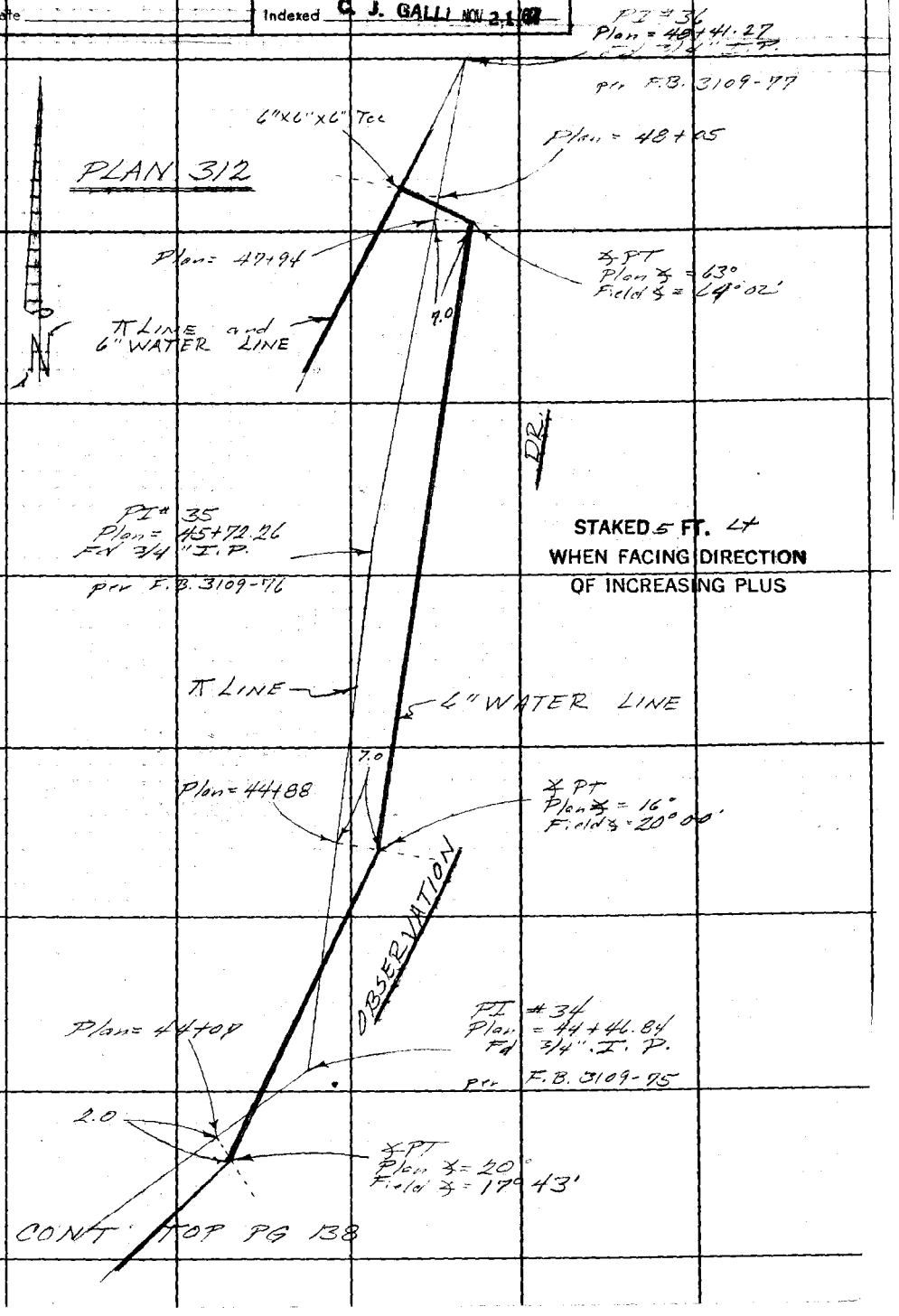

STAKED 5 FT. Lt
WHEN FACING DIRECTION
OF INCREASING PLUS

CONT TOP PG 138

Note: Any Additions or Changes on This Sheet Must be Made or Circled in Red Ink With Date and Name of Person Making Change.

Do not extend this side of this line.

PLEASE RETURN TO
LOS ANGELES COUNTY ENGINEER
403 LOS ANGELES COUNTY ENGINEERING BLDG.

76F309S CE#310 1-65

PLEASE RETURN TO
LOS ANGELES COUNTY ENGINEER
403 LOS ANGELES COUNTY ENGINEERING BLDG.

Note: Any Additions or Changes on This Sheet Must Be Made or Circled in Red Ink With Date and Name of Person Making Change.

Do not extend this side of this line.

F. B. 3403 PG 140

Notes Ck'd by	Survey of Topanga E. Malibu W.W. F. B. 3407 PG. 141
Map No.	JN 2215.15 Tape Std °F
Office Work	Surveyed by F F Brook
Checked	Notes F.F.B. Date 22 June 64
Date	Indexed C. J. GALLI

JN 2215.15

TOPANGA E MALIBU WATER WORKS

DISTRICT NO 29

BANIUM DR

GRANDVIEW DR.

WATER WORKS PLAN 321

FE Brook
R Harrington
GF Cook
M Sonnenschein

Note: Any Additions or Changes on This Sheet Must be Made or Circled in Red Ink With Date and Name of Person Making Change.

Do not extend this side of this line.

PLEASE RETURN TO
LOS ANGELES COUNTY ENGINEER
403 Los Angeles County Engineering Bldg.

76F309S CE#310 1-65

F. B. 3403 PG 142

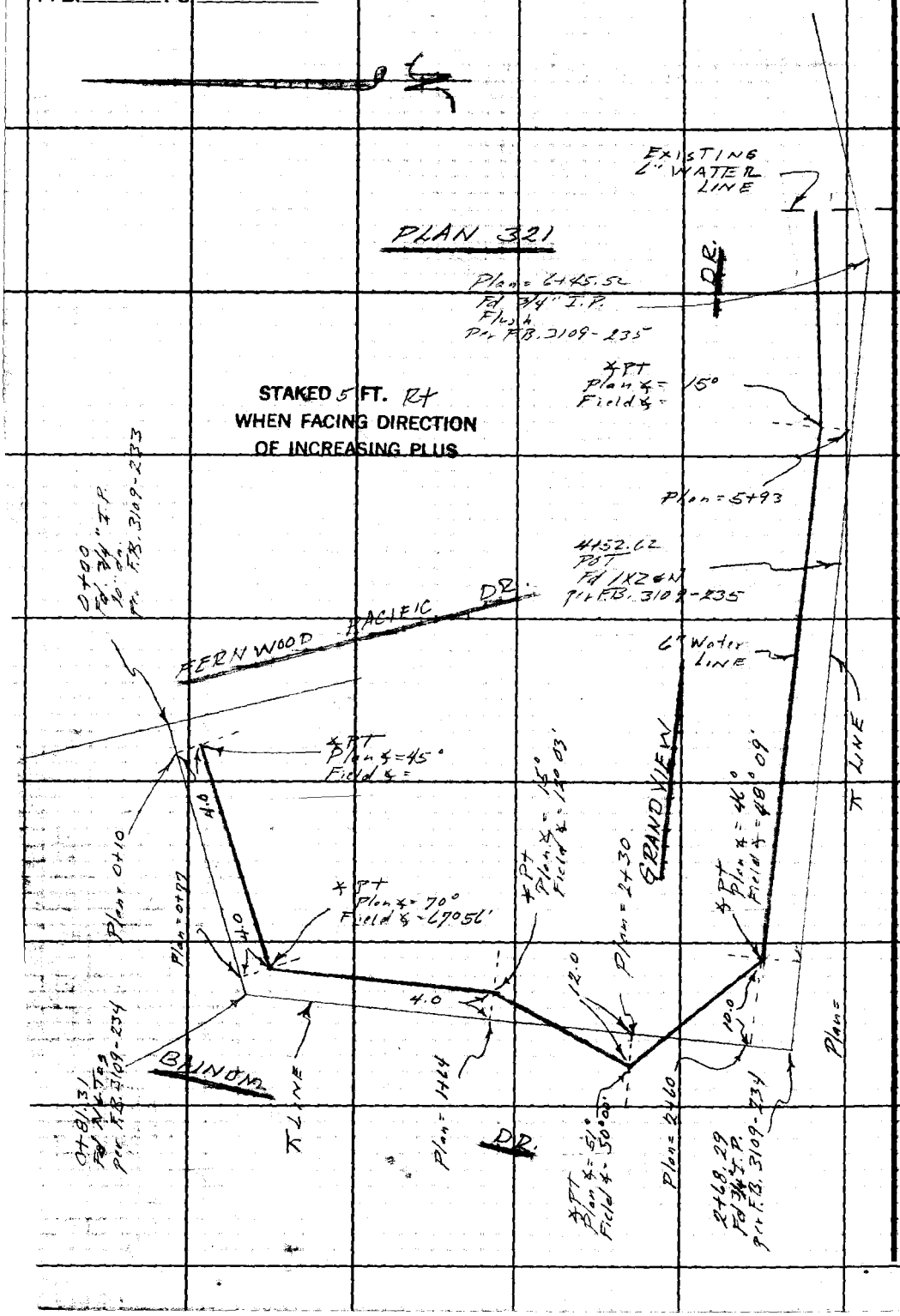

PLEASE RETURN TO
LOS ANGELES COUNTY ENGINEER
403 LOS ANGELES COUNTY ENGINEERING BLDG.

Do not extend this side of this line.

Note: Any Additions or Changes on This Sheet Must be Made or Circled in Red Ink With Date and Name of Person Making Change.

Notes Ck'd by	Survey of Topanga E Malibu Water Works F. B. 3403 PG. 143
Map No.	JN 2215.15 Tape Std °F
Office Work	Surveyed by FE Brooks
Checked	Notes FES Date 23 June 47
Date	Indexed G. J. GALLI NOV 2 1

S. N. 2215.15

TOPANGA E. MALIBU WATER WORKS

DISTRICT NO 29

SISCHO DR.

WATER WORKS PLAN 321

FE Brooks
A Harrington
AE Cook
NI Sommerschein

Note: Any Additions or Changes on This Sheet Must be Made or Circled in Red Ink With Date and Name of Person Making Change.

Do not extend this side of this line.

PLEASE RETURN TO
LOS ANGELES COUNTY ENGINEER
403 Los Angeles County Engineering Bldg.

76F309S CE#310 1-65

F. B. 3403 PG 144

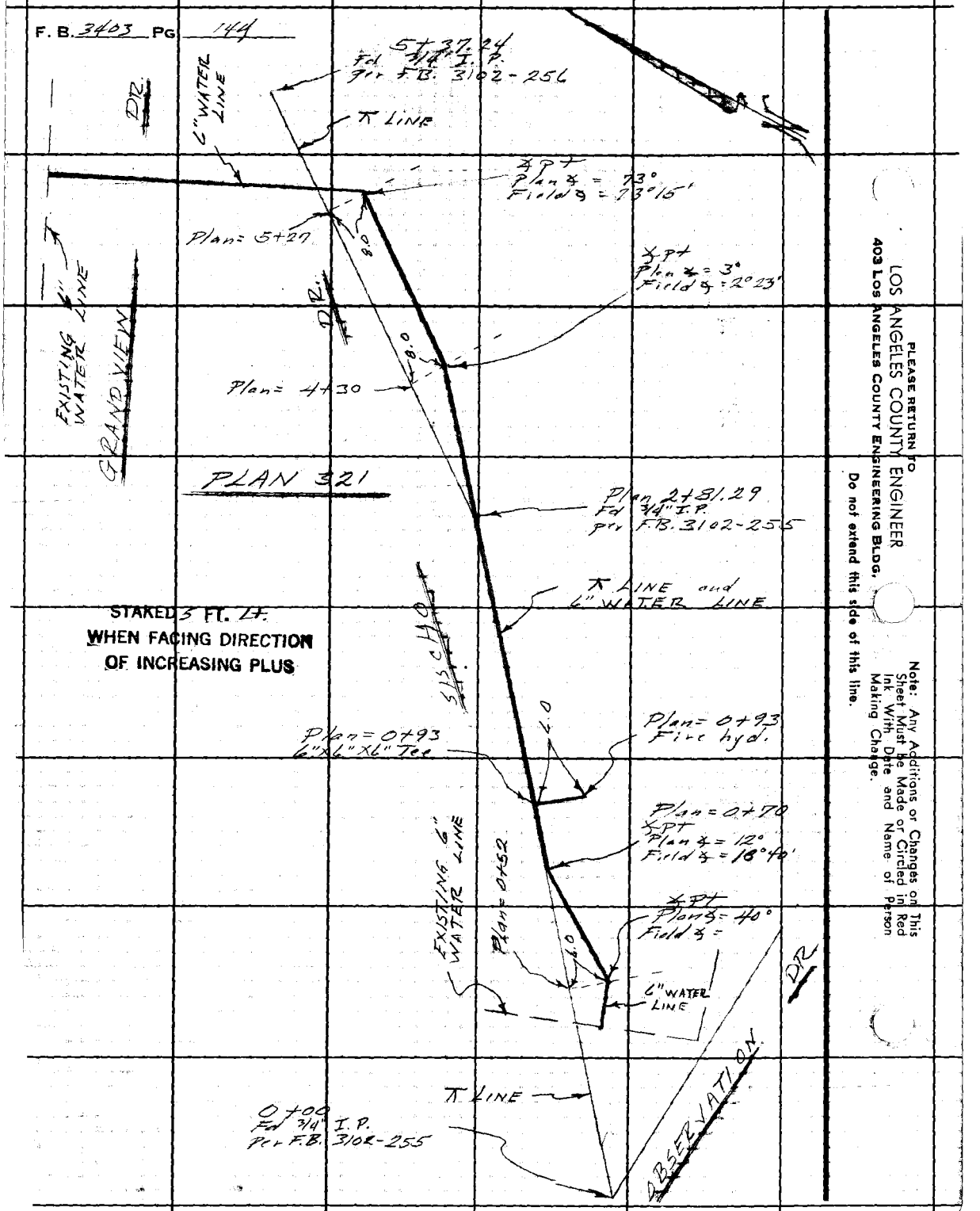

PLEASE RETURN TO
LOS ANGELES COUNTY ENGINEER
403 Los Angeles County Engineering Bldg.

Do not extend this side of this line.

Note: Any Additions or Changes on This Sheet Must be Made or Circled in Red Ink With Date and Name of Person Making Change.

Notes Ck'd by	Survey of Topanga E. Malibu Water Works
Map No.	JN 2215.15 Tape Std °F
Office Work	Surveyed by FE Brooks
Checked	Notes F.E.B. Date June 47
Date	Indexed C. J. GALLI

F. B. 3403 Pg. 145

J.N. 2215.15

TOPANGA E. MALIBU WATER WORKS

DISTRICT NO 29

HORSESHOE DR.

WATER WORKS PLAN 315

FE Brooks
P Harrington
GE Cook
M Sonnenschein

Note: Any Additions or Changes on This Sheet Must be Made or Circled in Red Ink With Date and Name of Person Making Change.

Do not extend this side of this line.

PLEASE RETURN TO
LOS ANGELES COUNTY ENGINEER
403 LOS ANGELES COUNTY ENGINEERING BLDG.

76F309S CE#310 1-65

F. B. 3403 PG 146

DR.

Pg 148

Pg 147

PACIFIC DRIVE

PLAN 315

Pg 149

HORSESHOE

Pg 150

PLEASE RETURN TO
LOS ANGELES COUNTY ENGINEER
403 Los Angeles County Engineering Bldg.

Do not extend this side of this line.

Note: Any Additions or Changes on This Sheet Must be Made or Circled in Red Ink With Date and Name of Person Making Change.

Notes Ck'd by	Survey of Topanga E. Malibu Water Works F. B. 3403 PG. 147
Map No.	JN 2215.15 Tape Std °F
Office Work	Surveyed by F F Brooks
Checked	Notes F.E. 12. Date 24 June 47
Date	Indexed C. J. GALLI

CONT TOP PG 148

Plan = 3+53.52
Fd 1" I. P.
per F.B. 3109-166

PLAN 315

Plan = 3+45

Plan = 3+40
Fire hyd

10.0

2.0

℄ Pt
Plan Δ = 70°
Field Δ = 73°38'

Plan = 3+40
6"x6"x6" Tee

℄ LINE

STAKED 5 FT. Lt
WHEN FACING DIRECTION
OF INCREASING PLUS

6" WATER LINE

HORSE SHOE

Plan = 0+44
℄ Pt.
Plan Δ = 121°11'
Field Δ = 118°11'

Plan = 0+00
Set N & 3' Tics
per F.B. 3109-163

Plan = ?
Scale = 1"=80'

DR.

℄ Pt
Plan Δ = 21°
Field Δ = 31°08'

5.0

PI #1
Plan = 1+55.18
Fd N by 3' Tics
per F.B. 3109-164

Plan = 1+22
℄ Pt.
Plan Δ = 38°
Field Δ = 26°40'

Plan = 0+00

FERNWOOD
PACIFIC DR.

Note: Any Additions or Changes on This Sheet Must be Made or Circled in Red Ink With Date and Name of Person Making Change.

Do not extend this side of this line.

PLEASE RETURN TO
LOS ANGELES COUNTY ENGINEER
403 LOS ANGELES COUNTY ENGINEERING BLDG.

16F3095 CE#310 1-65

F. B. 3403 PG 148

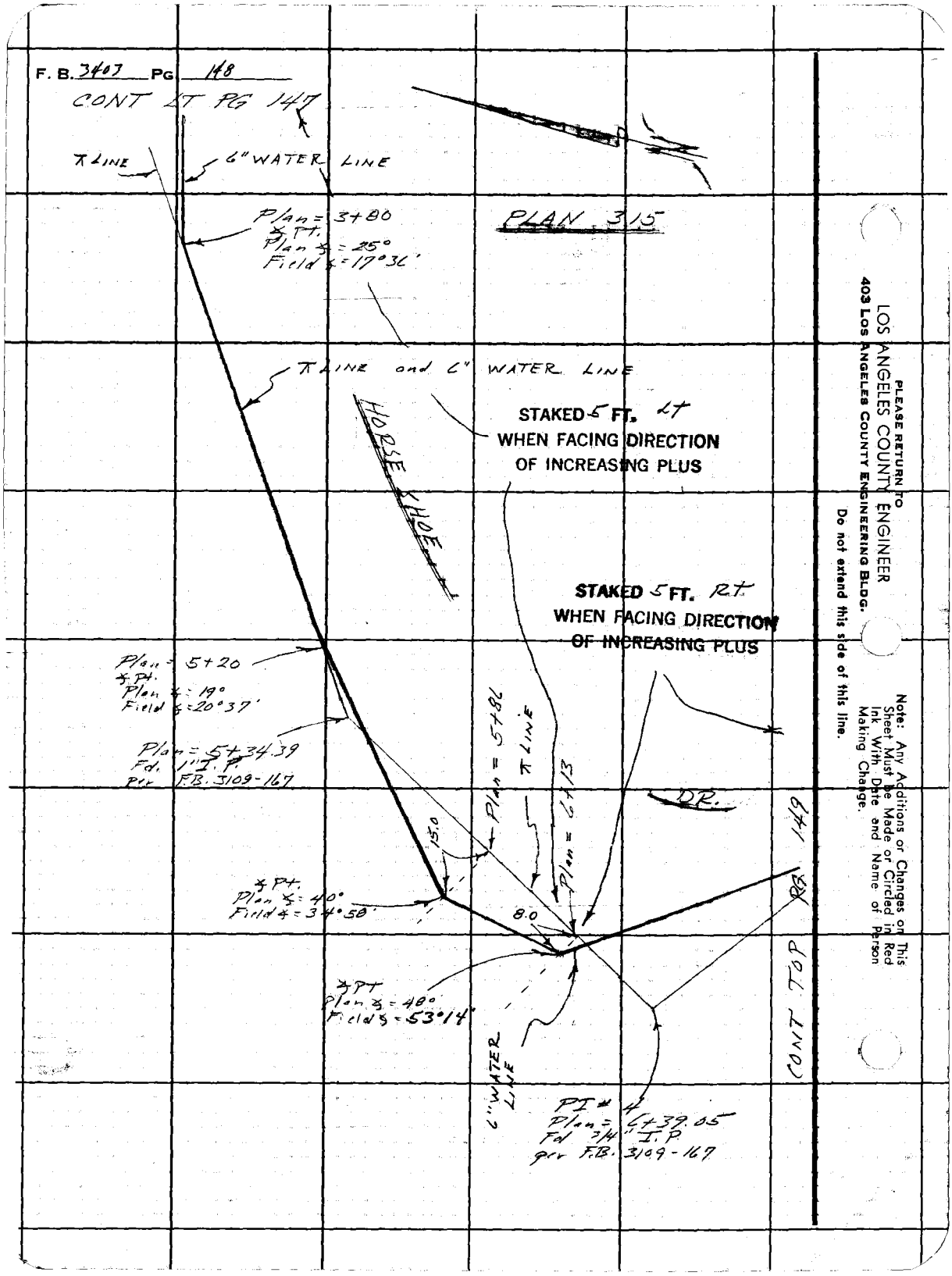

PLEASE RETURN TO
LOS ANGELES COUNTY ENGINEER
403 LOS ANGELES COUNTY ENGINEERING BLDG.

Do not extend this side of this line.

Note: Any Additions or Changes on This Sheet Must be Made or Circled in Red Ink With Date and Name of Person Making Change.

Notes Ck'd by	Survey of Topanga E. Malibu Water Works
Map No.	JN 2215.15 Tape Std °F
Office Work	Surveyed by F E Brooks
Checked	Notes F.E.B. Date 26 June 67
Date	Indexed C. J. GALLI

F. B. 3403 PG. 149

PLAN 315

CONT RT PG 148

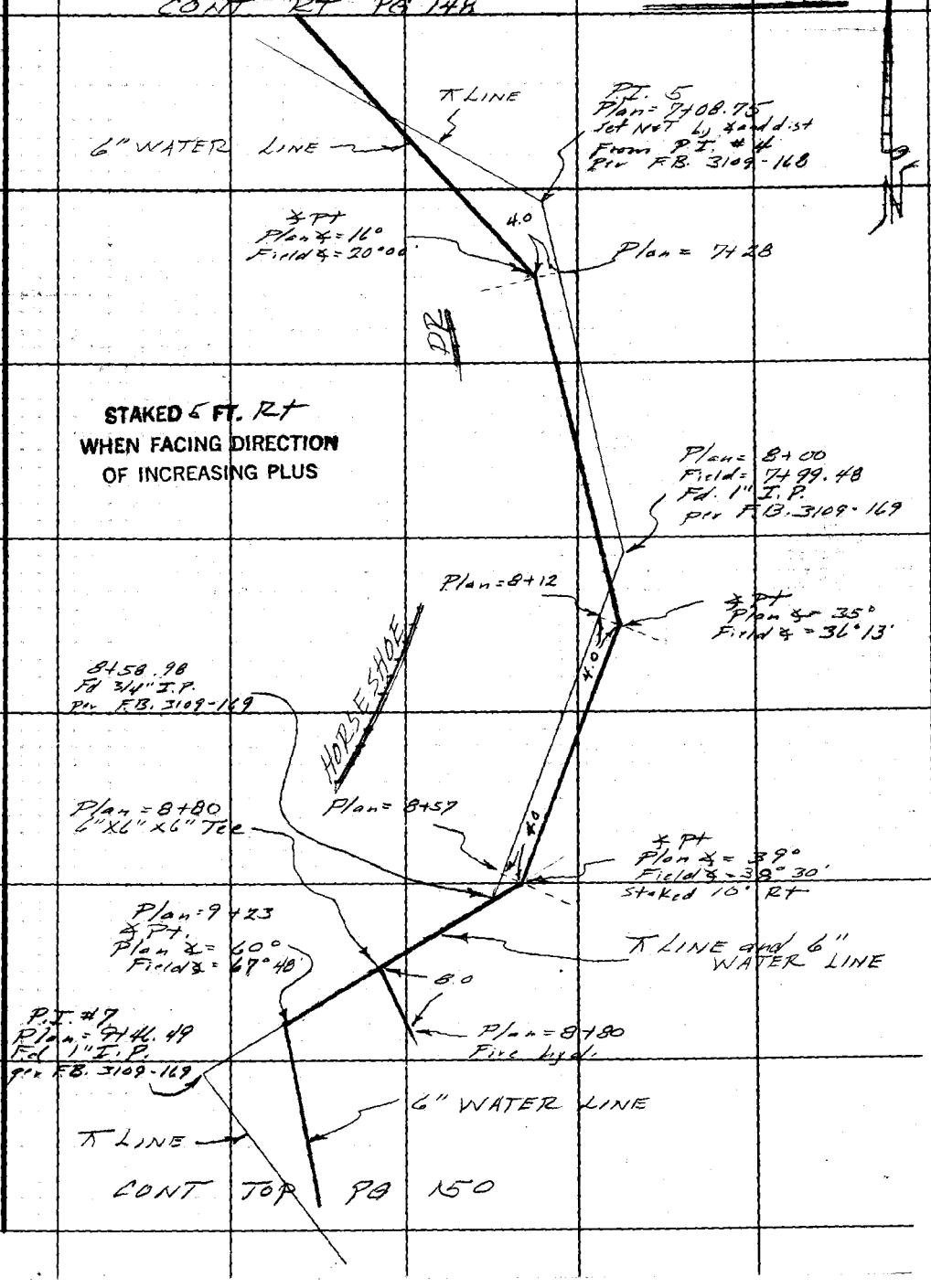

CONT TOP PG 150

Note: Any Additions or Changes on This Sheet Must be Made or Circled in Red Ink With Date and Name of Person Making Change.

PLEASE RETURN TO
LOS ANGELES COUNTY ENGINEER
403 LOS ANGELES COUNTY ENGINEERING BLDG.

Do not extend this side of this line.

76F309S CE#310 1-65

F. B. 3403 PG 150

CONT BOT PG 149

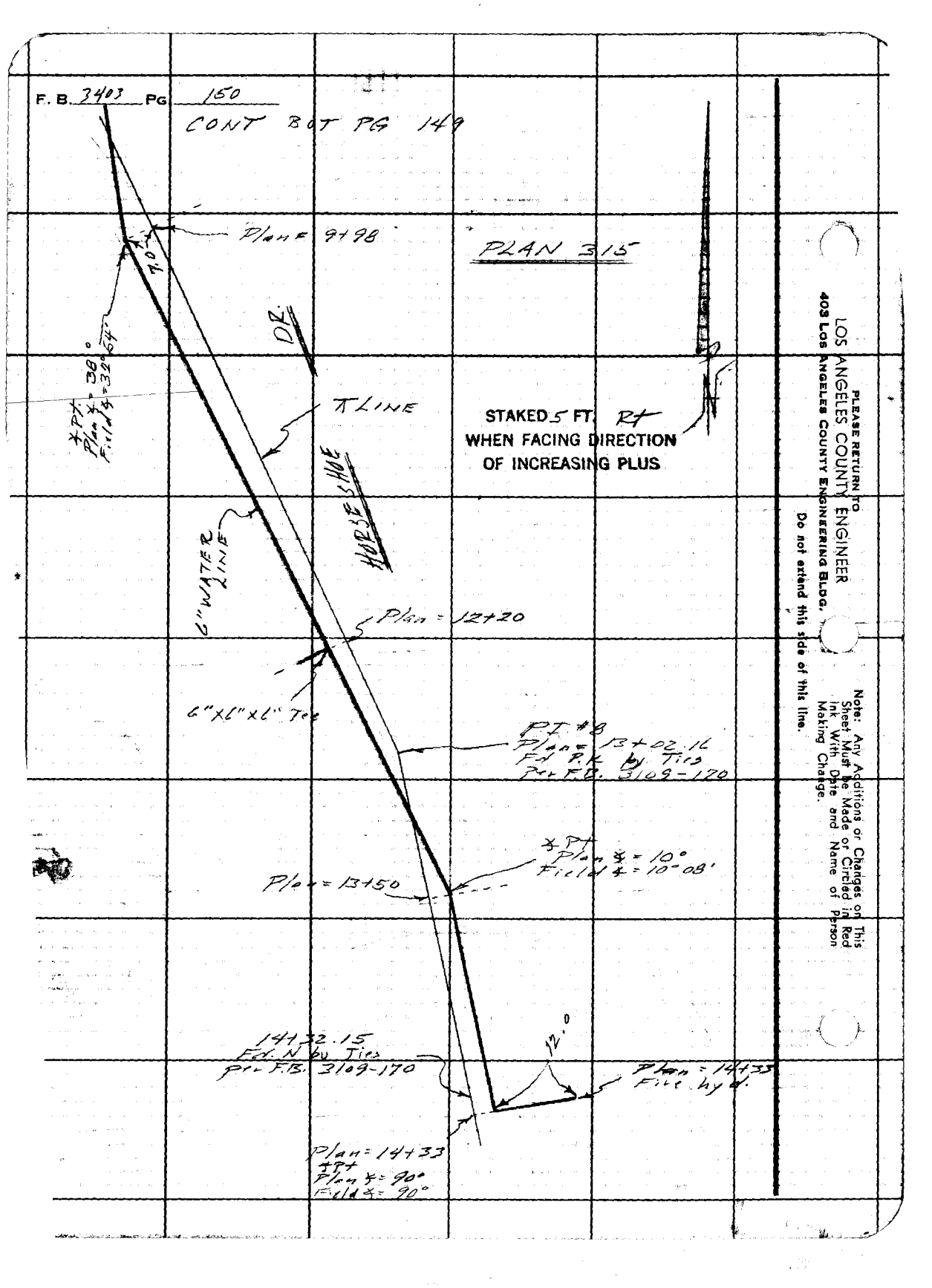

PLEASE RETURN TO
LOS ANGELES COUNTY ENGINEER
403 Los Angeles County Engineering Bldg.

Do not extend this side of this line.

Note: Any Additions or Changes on This Sheet Must be Made or Circled in Red Ink With Date and Name of Person Making Change.

Notes Ck'd by
Map No.
Office Work
Checked
Date

Survey of WW #29
JN 2215.15 Tape 0205 Std 68 °F
Surveyed by W T Vogt
Notes Vogt Date 9.16.67
Indexed C. J. GALLI NOV 21

F. B. 3443 Pg. 155

SHEET 321

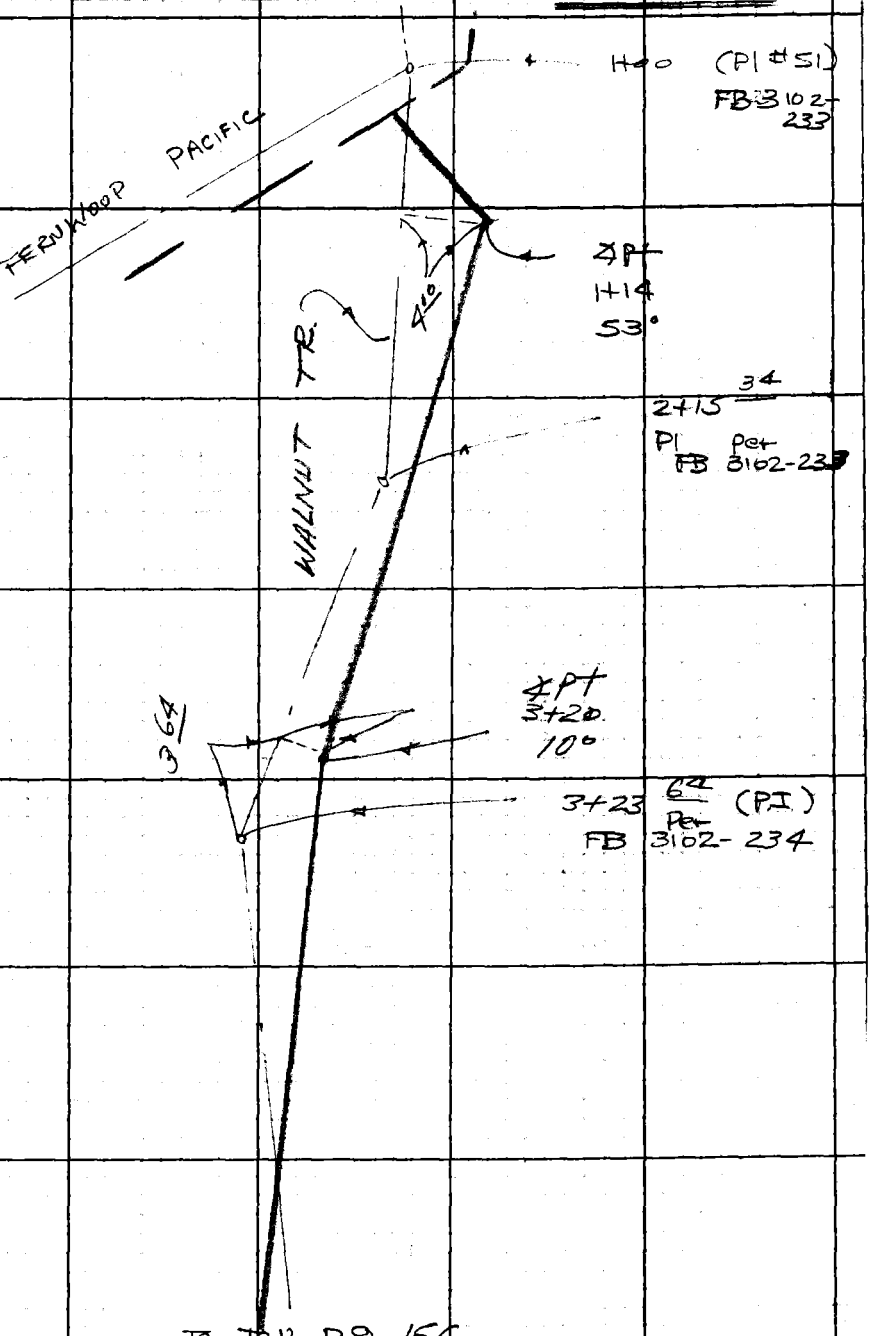

Note: Any Additions or Changes on This Sheet Must be Made or Circled in Red Ink With Date and Name of Person Making Change.

Do not extend this side of this line.

PLEASE RETURN TO
LOS ANGELES COUNTY ENGINEER
403 Los Angeles County Engineering Bldg.

F. B. 3403 PG. 156
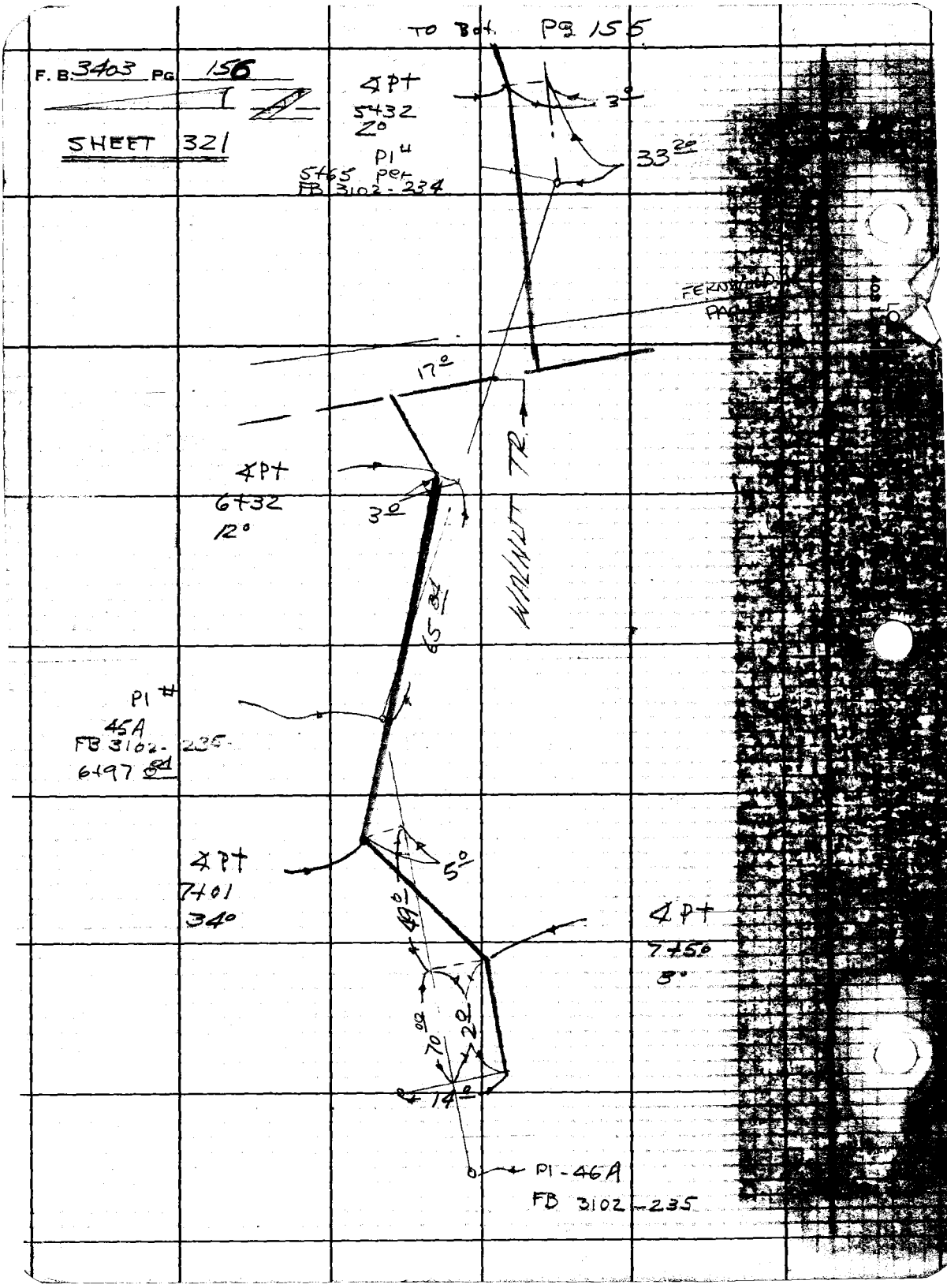
SHEET 321