Notes Ck'd by

Survey of MALIBU AREA

F. B. 3409 PG. 5

Surveyed by Fulton, J.R.

Notes J.R.F. Date 1-68

Indexed

PHOTO CONTROL

MALIBU CYN. RD.	0095.93
PIUMA ROAD	0096.49
STUNT ROAD } COLD CYN. RD }	0096.35

JANUARY, 1968

FULTON
DANDY ANDY
WACKER
DIETZ
FISHER, L.L.

microfilmed June '85

F. B 3409 PG. 6

INDEX

PAGE	STATION		PAGE	STATION	
7	LAS FLORES	C-4	43	1/4 COR	16, 17 T.1N. R.17W.
8	LAS FLORES	D-4	44	FOTO	T-5
9	LAS FLORES	C-7	45	S.C.	7, 12, 13, 18 "
10	LAS FLORES	F-3	46	S.C.	9, 10, 15, 16 "
11	LAS FLORES	H-2	47	HAL	
12	DRY CYN.	F-11	48	S.C.	16, 17, 20, 21 "
13	SEMINOLE	I-11	49	FOTO	I-6
14	DRY CYN.	C-12	50	FOTO	L-8
15	SOLSTICE	L-1	51	FOTO	F-6
16	LAS FLORES	B-3	52	FOTO	H-12
17	LAS FLORES	E-3	53	FOTO	S-10
18	DRY CYN	D-12	54	FOTO	Q-14
19	MS-3		55	FOTO	Q-8
20	MS-4		56	FOTO	S-6
21	MS-5		57	FOTO	O-11
22	MS-6		58	FOTO	M-15
23	MS-7		59	FOTO	O-16
24	MS-10		60	FOTO	V-12
25	PIUMA		61	FOTO	M-18
26	TRAILS	S	62	FOTO	T-19, FOTO T-19A
27	S.C.	4, 5, 8, 9 T1N R17W	63	FOTO	V-23
28	1/4 COR	8, 9 "	64	FOTO	Y-17
29	1/4 COR	16, 21 "	65	FOTO	M-23
30	1/4 COR	17, 20 "	66	FOTO	P-10
31	S.C.	19, 20, 29, 30 "	67	FOTO	X-21
32	S.C.	17, 18, 19, 20 "	68	FOTO	X-22
33	1/4 COR.	7, 12 "	69	FOTO	U-20
34	1/4 COR	20, 21 "	70	FOTO	W-20
35	1/4 COR	18, 19 "	71	FOTO	X-6
36	1/4 COR	12, 18 "	72	FOTO	W-4
37	S.C.	8, 9, 16, 17 "	73	FOTO	O-5
38	1/4 COR.	8, 17 "	74	FOTO	R-5
39	S.C.	20, 21, 28, 29 "	75	FOTO	X-14
40	1/4 COR	21, 28 "	76	FOTO	Y-11
41	SC	5, 6, 7, 8 "	77	FOTO	W-11
42	SC	1, 6, 7, 12 "	78	FOTO	X-10

PLEASE RETURN TO
LOS ANGELES COUNTY ENGINEER
403 Los Angeles County Engineering Bldg.
Do not extend this side of this line.

Note: Any Additions or Changes on This Sheet Must be Made or Circled in Red Ink With Date and Name of Person Making Change.

Notes Ck'd by	Survey of	F.B. 3409 Pg. 6 A
Map No.		
Office Work	Surveyed by Fulton, J.R.	
Checked	Notes J.R.S. Date 1-68	
Date	Indexed J. J. GALLI	

INDEX CONTINUED

PAGE	STATION
79	FOTO K-10
80	
81	B.M. M2H
82	
83	FOTO K-8 +
84	FOTO K-8A
85	LEVELS TO FOTO K-8 + K-8A
86	"
87	"
88	"
89	"
90	"
91	LEVELS TO MS-6 + MS-7
98	"

Note: Any Additions or Changes on this Sheet Must be Made or Circled in Red Ink With Date and Name of Person Making Change

Do not extend this side of this line.

PLEASE RETURN TO
LOS ANGELES COUNTY ENGINEER
403 LOS ANGELES COUNTY ENGINEERING BLDG.

76P3095 CE #310 5-66

PLEASE RETURN TO
LOS ANGELES COUNTY ENGINEER
403 LOS ANGELES COUNTY ENGINEERING BLDG.

Note: Any Additions or Changes on this Sheet Must be Made or Circled in Red Ink With Date and Name of Person Making Change

Do not extend this side of this line.

F.B. _____ Pg. _____

Notes Ck'd by	Survey of MALIBU CYN.	F.B. 3409 Pg. 7
Map No.	[illegible]	
Office Work	Surveyed by FULTON	
Checked	Notes FULTON Date JAN 68	
Date	Indexed [illegible]	

LAS FLORES C-4

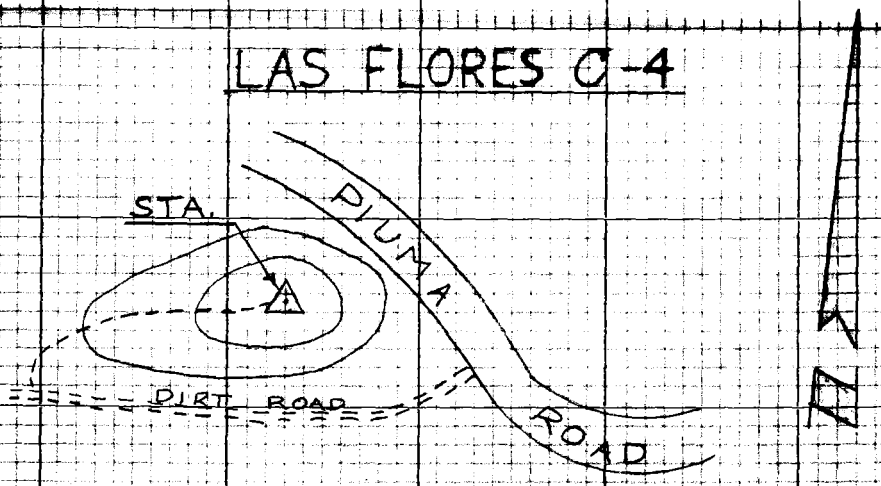

STATION MARK:

FD. A 4" BRASS L.A. COUNTY SURVEY CONT. SYSTEM MON. STAMPED "LAS FLORES C-4, 1966, RE 5869". SET IN 12" CONC PAD, UP 6"

LOCATION:

THIS STATION IS IN THE SANTA MONICA MTNS., NEAR THE CENTER OF SECTION 20 T.1 S. R. 17 W., ON TOP OF A SMALL HILL 200' WEST OF PIUMA ROAD

ROUTE:

FROM THE INTERSECTION OF MALIBU CYN. RD AND PIUMA RD, DRIVE UP PIUMA RD. 4.3 MI. TO DIRT ROAD W/CABLE ON RIGHT, DRIVE W'LY OUT DIRT ROAD 0.1 MI. TO SADDLE, TURN RIGHT AND DRIVE N-E'LY UP HILL TO STATION

Note: Any Additions or Changes on this Sheet Must be Made or Circled in Red Ink With Date and Name of Person Making Change

Do not extend this side of this line.

PLEASE RETURN TO
LOS ANGELES COUNTY ENGINEER
403 LOS ANGELES COUNTY ENGINEERING BLDG.

76P3095 CE #310 5-68

F.B. 3409 Pg. 8

LAS FLORES D-4

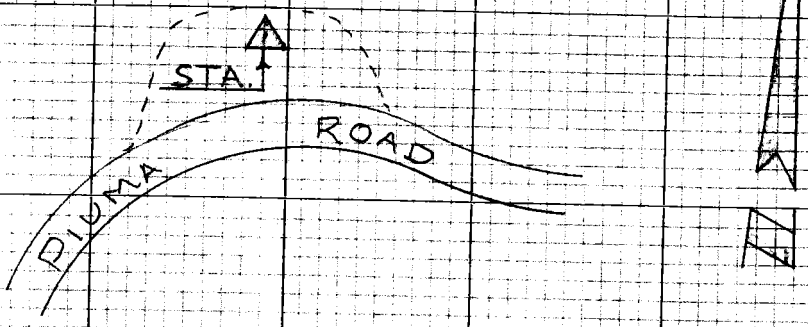

STATION MARK:

FD A 4" BRASS L.A. COUNTY SURVEY CONT SYSTEM MON. STAMPED "LAS FLORES D-4, 1966, R.E. 5869" SET IN 12" CONC PAD UP 6"

LOCATION:

THIS STATION IS IN THE SANTA MONICA MTNS., IN THE W'LY PORTION OF SEC. 21 T. 1 S. R. 17 W., IN A TURN OUT, NORTH SIDE OF PIUMA ROAD.

ROUTE:

FROM THE INTERSECTION OF MALIBU CYN. ROAD AND PIUMA ROAD, DRIVE UP PIUMA ROAD 5.2 MI., STATION IS IN TURN-OUT 20' NORTH OF ROAD.

PLEASE RETURN TO
LOS ANGELES COUNTY ENGINEER
403 LOS ANGELES COUNTY ENGINEERING BLDG.

DO NOT EXTEND THIS SIDE OF THIS LINE.

Note: Any Additions or Changes on this Sheet Must Be Made or Circled in Red Ink With Date and Name of Person Making Change

Notes Ck'd by
Map No.
Office Work
Checked
Date

Survey of MALIBU CYN
Sta. °F
Surveyed by FULTON
Notes FULTON Date JAN 68
Indexed C. J. GALLI

F. B. 3409 PG. 9

LAS FLORES C-7

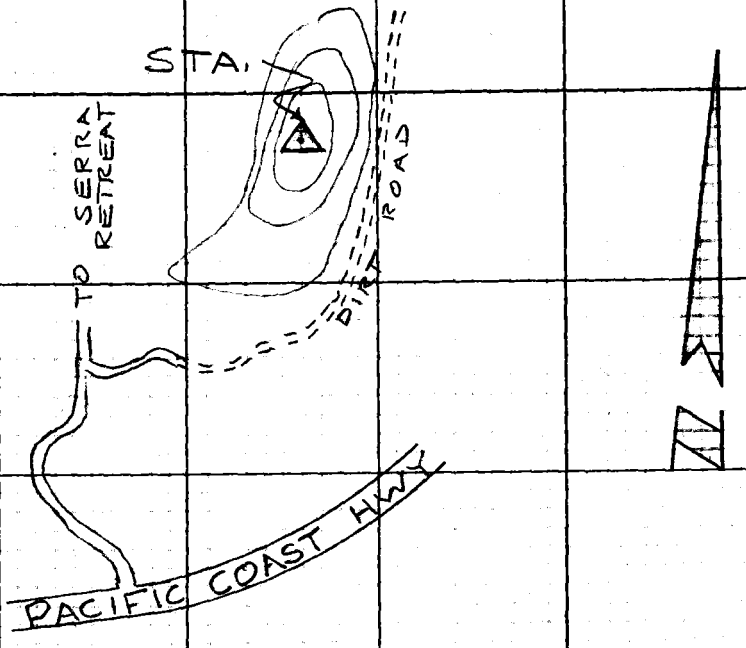

STATION MARK:
FD. A 4" L.A. COUNTY SURVEY CONT. SYSTEM MON STAMPED "LAS FLORES C-7 1940 R.E. 2177" SET IN 12" CONC PAD UP 6"

ROUTE:
FROM MALIBU CYN. RD. AND PACIFIC COAST HWY. DRIVE E'LY ON P.C. HWY. 0.7 MI. TO SERRA RD., TURN LEFT AND DRIVE 0.4 MI. TO PAVED RD. (WAGON WHEEL RD.), TURN RIGHT AND DRIVE 0.5 MI. TO END PVMT., TURN LEFT AND DRIVE 0.1 MI. TO TURN AROUND. STA IS ON TOP OF KNOB.

Note: Any Additions or Changes on This Sheet Must be Made or Circled in Red Ink With Date and Name of Person Making Change.

Do not extend this side of this line.

PLEASE RETURN TO
LOS ANGELES COUNTY ENGINEER
403 Los Angeles County Engineering Bldg.

76F309S CE#310 1-65

F. B. 3409 PG 10

LAS FLORES F-3

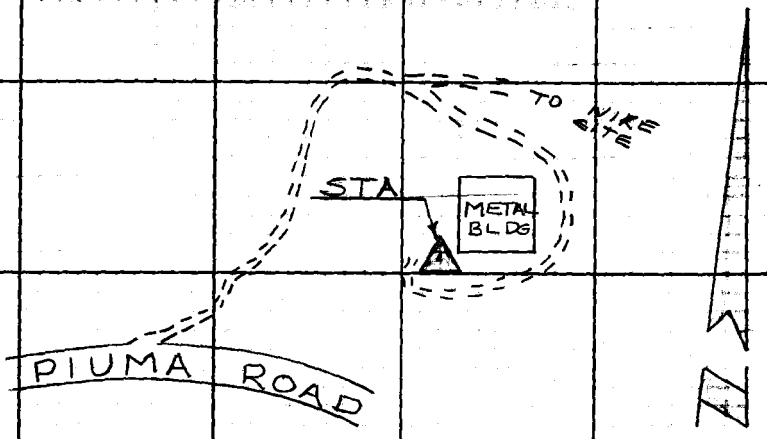

STATION MARK:

FD. A 4" BRASS L.A.CO. SURVEY CONT. SYSTEM MON. STAMPED " SADDLE PEAK R.E. 329 RESET 1950 " SET IN CONC. FLUSH

LOCATION:

THIS STATION IS IN THE SANTA MONICA MTNS., ON SADDLE PEAK, AT THE S.W. CORNER OF THE F.C.C. BUILDING.

ROUTE:

FROM THE INTERSECTION OF MALIBU CYN. RD AND PIUMA RD. DRIVE UP PIUMA ROAD 5.6 MI TO ROAD ON LEFT TO NIKE SITE, DRIVE UP THIS ROAD TO FORK, KEEP RIGHT AND CONTINUE UP TO TOP. STATION IS AT THE S.W. CORNER OF A METAL BUILDING.

PLEASE RETURN TO
LOS ANGELES COUNTY ENGINEER
403 LOS ANGELES COUNTY ENGINEERING BLDG.
Do not extend this side of this line.

Note: Any Additions or Changes on This Sheet Must be Made or Circled in Red Ink With Date and Name of Person Making Change.

Notes Ck'd by	Survey of MALIBU CYN	F. B. 3409 PG. 11
Map No.	JN 009553 Tape Std	
Office Work	Surveyed by FULTON	
Checked	Notes FULTON Date JAN. 68	
Date	Indexed	

LAS FLORES H-2

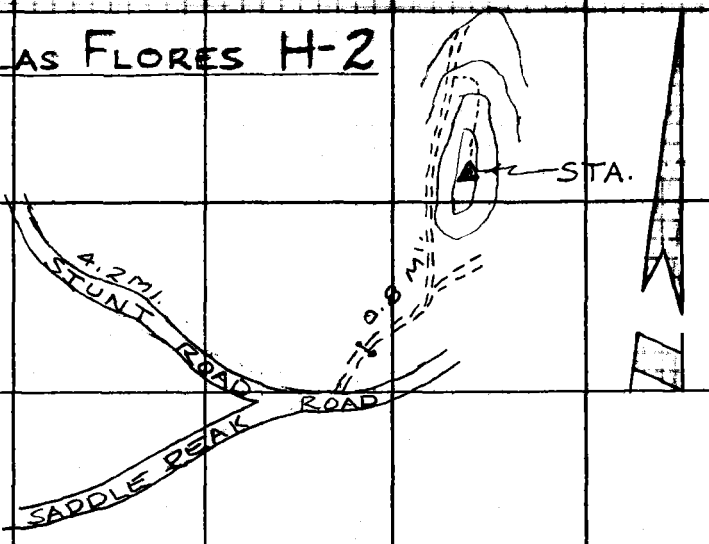

STATION MARK:
FD. A 3½" BRASS L.A. CITY SUR. CONT. MON. STAMPED "LAS FLORES H-2, 1950" IN 12 x 12 CONC. PAD, FLUSH ON TOP OF RIDGE. F.B. 1652-201 + CITY F.B. 10671-116 NO R.M.'S

LOCATION:
THIS TRIAN. STATION IS IN THE SANTA MONICA MTS., NEAR THE NORTH LINE OF SEC. 14 T.1S. R.17W. ON TOP OF A RIDGE 1500' S'LY OF TOPANGA LOOK OUT.

ROUTE:
FROM THE INTERSECTION OF STUNT RD AND MULHOLLAND HWY. DRIVE S'LY ON STUNT RD. 4.2 MI. TO SADDLE PEAK RD., TURN LEFT AND DRIVE 300' TO DIRT ROAD, TURN LEFT AND DRIVE UP MOTORWAY 0.1 MI TO GATE (L-LOCK), CONTINUE 0.3 MI. TO FORK, KEEP LEFT AND DRIVE 0.4 MI. TO TOP. PARK AND HIKE 50' E. TO TOP RIDGE AND STATION.

Note: Any Additions or Changes on This Sheet Must be Made or Circled in Red Ink With Date and Name of Person Making Change.

PLEASE RETURN TO
LOS ANGELES COUNTY ENGINEER
403 LOS ANGELES COUNTY ENGINEERING BLDG.
Do not extend this side of this line.

76F309S CE#310 1-65

F. B. 3409 PG. 12

DRY CANYON F-11

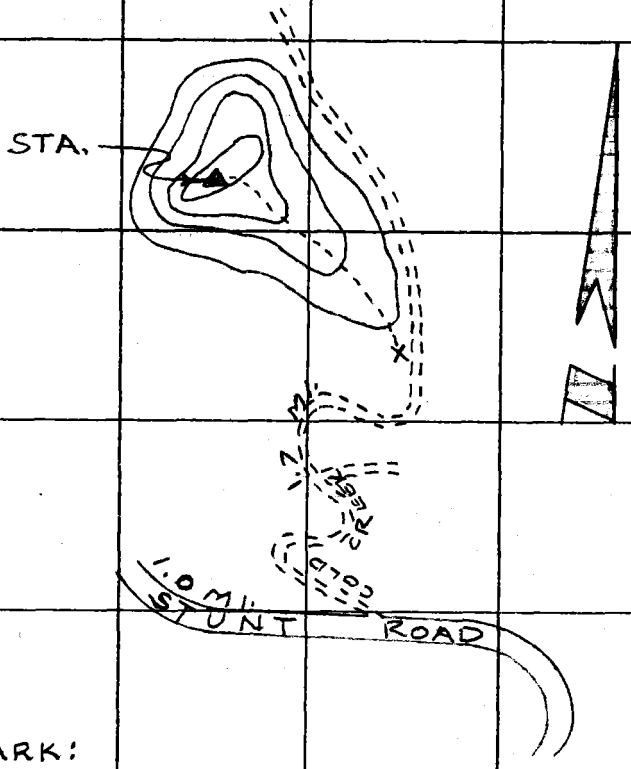

STATION MARK:

LOCATION:
THIS STATION IS IN THE SANTA MONICA MTS. NEAR THE CENTER OF SEC. 3 T. 1 S. R. 17 W. ON TOP OF CALABASAS PK.

ROUTE:
FROM THE INTERSECTION OF STUNT RD. AND MULHOLLAND HWY. DRIVE S'LY. ON STUNT RD 1.1 MI. TO COLD CREEK MWY., TURN SHARP LEFT AND DRIVE 0.7 MI. TO FORK, KEEP LEFT AND DRIVE 1.0 MI. TO SADDLE. PARK AND HIKE N'LY. 400'± UP RIDGE TO TOP PEAK AND STATION.

PLEASE RETURN TO
LOS ANGELES COUNTY ENGINEER
403 LOS ANGELES COUNTY ENGINEERING BLDG.
Do not extend this side of this line.

Note: Any Additions or Changes on This Sheet Must be Made or Circled in Red Ink With Date and Name of Person Making Change.

Notes Ck'd by	Survey of MALIBU CYN RD	F. B. 3409 PG. 13
Mail No.	JN 0295193 Tape Std °F	
Office Work	Surveyed by FULTON	
Checked	Notes FULTON Date 1-3-68	
Date	Indexed C. J. GALLI	

SEMINOLE I-11

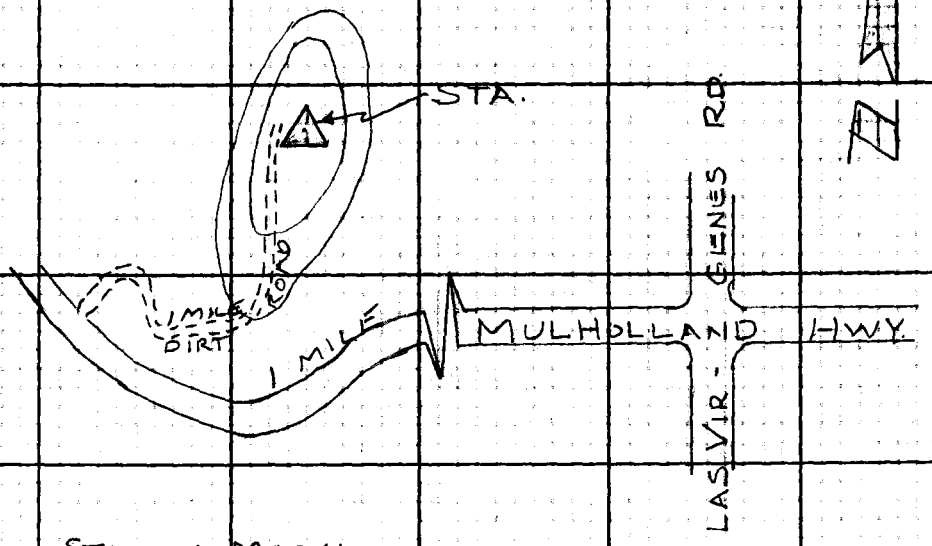

STATION MARK:

FD. 4" BRASS L.A. CO SUR. CONT. SYSTEM MON STAMPED "SEMINOLE I-11, 1951, R.E. 329," SET IN 12×12" CONC PAD.

NO REFR.

ROUTE:

FROM THE INTERSECTION OF LAS VIRGENES RD AND MULHOLLAND HWY., DRIVE W'LY ON MULHOLLAND 1.0 MILES TO A DIRT ROAD ON RIGHT, ASCEND AND PROCEED N'LY 1.0 MI. TO TOP OF HILL AND STATION.

Note: Any Additions or Changes on This Sheet Must be Made or Circled in Red Ink With Date and Name of Person Making Change.

PLEASE RETURN TO
LOS ANGELES COUNTY ENGINEER
403 LOS ANGELES COUNTY ENGINEERING BLDG.

Do not extend this side of this line.

76F3095 CE #310 6-62

F.B. 3409 PG. 14

DRY CANYON C-12

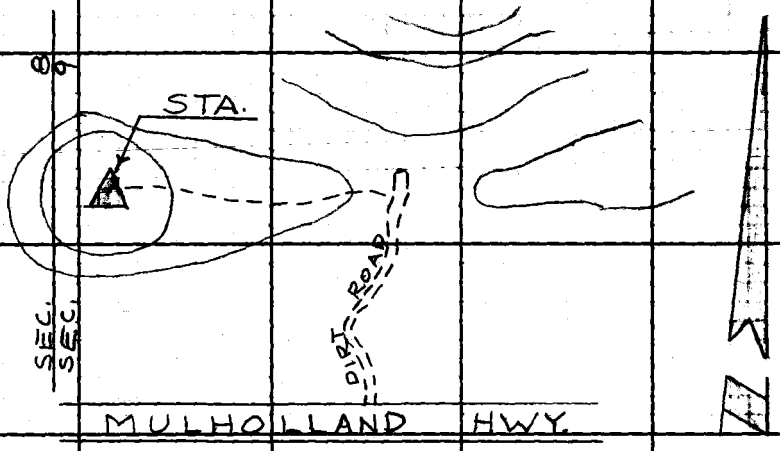

STATION MARK:

FD A. 4" L.A. COUNTY SURVEY CONT. SYSTEM MON STAMPED "DRY CANYON C-12 RE5869 1966" SET IN 12" CONC PAD UP 6"

LOCATION:

THIS STATION IS IN THE SANTA MONICA MTNS., NEAR THE WEST LINE OF SEC. 9 T. 1 S. R. 17 W., ABOUT 1000' SOUTH OF N SECTION LINE. ABOUT 1100' ELEV.

ROUTE:

FROM THE INTERSECTION OF LAS VIRGENES RD. AND MULHOLLAND HWY, DRIVE E'LY. ON MULHOLLAND 3.1 MI. TO DIRT ROAD ON LEFT, DRIVE N'LY. UP THIS ROAD 0.2 MI. TO SADDLE. HIKE 100' W'LY TO SMALL KNOB AND STATION.

PLEASE RETURN TO
LOS ANGELES COUNTY ENGINEER
403 LOS ANGELES COUNTY ENGINEERING BLDG.

Do not extend this side of this line.

Note: Any Additions or Changes on This Sheet Must be Made or Circled in Red Ink With Date and Name of Person Making Change.

Notes Ck'd by	Survey of MALIBU CYN	F.B. 3109 Pg. 15
Map No.	[illegible]	
Office Work	Surveyed by FULTON	
Checked	Notes FULTON Date JAN 68	
Date	Indexed C. J. GALLI	

SOLSTICE L-1

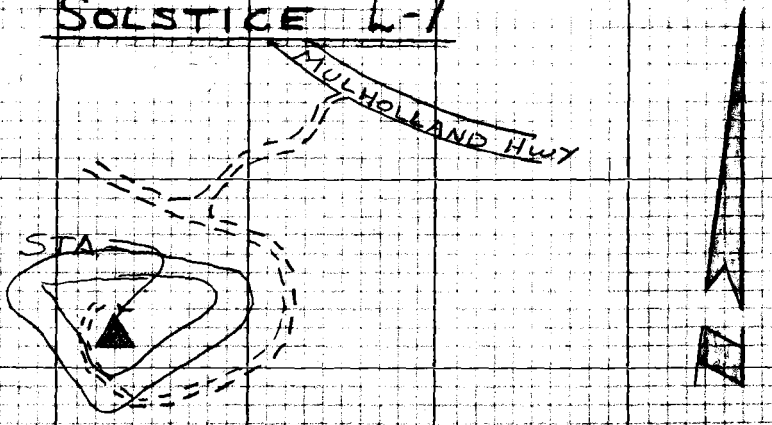

STATION MARK:
FD 4" BRASS L.A. CO. SUR CONT SYSTEM
CAP IN 12x12 CONC. PAD UP 8"
STAMPED "SOLSTICE L-1, 1966, R.E. 5869"
NO REFR

LOCATION:
THIS STATION IS IN THE SANTA MONICA MTS.
NEAR THE CENTER OF SEC 7 T.1S. R 17W.
ON TOP OF A HILL. ABOUT 975' ELEV.

ROUTE:
FROM THE INTERSECTION OF MULHOLLAND
HWY AND LAS VIRGENES RD, DRIVE E'LY
ON MULHOLLAND HWY 1.7 MI TO SADDLE AND
TRAV TRACKS ON RIGHT, DRIVE S'LY UP
DIRT ROAD 0.4 MI. TO PAD & STATION ON
SOUTH EDGE.

Note: Any Additions or Changes on this Sheet Must be Made or Circled in Red Ink With Date and Name of Person Making Change

Do not extend this side of this line.

PLEASE RETURN TO
LOS ANGELES COUNTY ENGINEER
403 LOS ANGELES COUNTY ENGINEERING BLDG.

7623095 CE #310 5-66

F.B. 3409 Pg. 16

LAS FLORES B-3

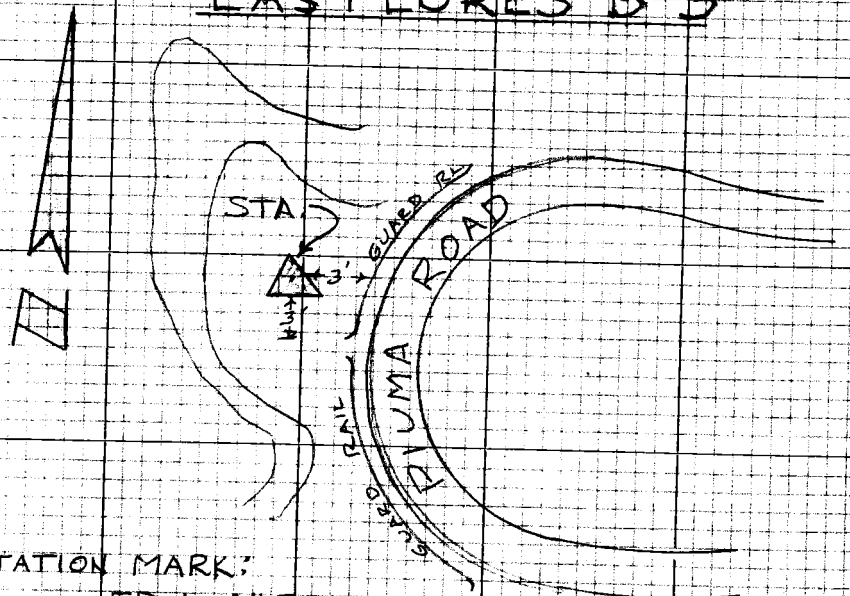

STATION MARK:
FD A 4" BRASS L A CO SUR CONT. 5'S MON IN 12x12 CONC PAD, UP 6" STAMPED "LAS FLORES B-3 RE 5869"

LOCATION:
THIS STATION IS IN THE SANTA MONICA MTNS., IN THE S.W. COR. OF SEC. 17 T. 1S, R. 17 W., 4' WEST OF A SWITCHBACK OF PIUMA ROAD

ROUTE:
FROM THE INTERSECTION OF PIUMA RD AND MALIBU CYN RD, DRIVE E'LY. ON PIUMA RD 1.5 MI. THE STATION IS NEAR THE CENTER OF THE CURVE, 4 FT. W. OF THE EDGE OF PAVEMENT.

PLEASE RETURN TO
LOS ANGELES COUNTY ENGINEER
403 Los Angeles County Engineering Bldg.

Do not extend this side of this line.

Note: Any Additions or Changes on this Sheet Must be Made or Circled in Red Ink With Date and Name of Person Making Change

Notes Ck'd by	Survey of MALIBU CYN	F.B. 3409 Pg. 17
Map No.	[illegible]	
Office Work	Surveyed by FULTON	
Checked	Notes FULTON Date JAN 68	
Date	Indexed C. J. GALLY	

LAS FLORES E-3

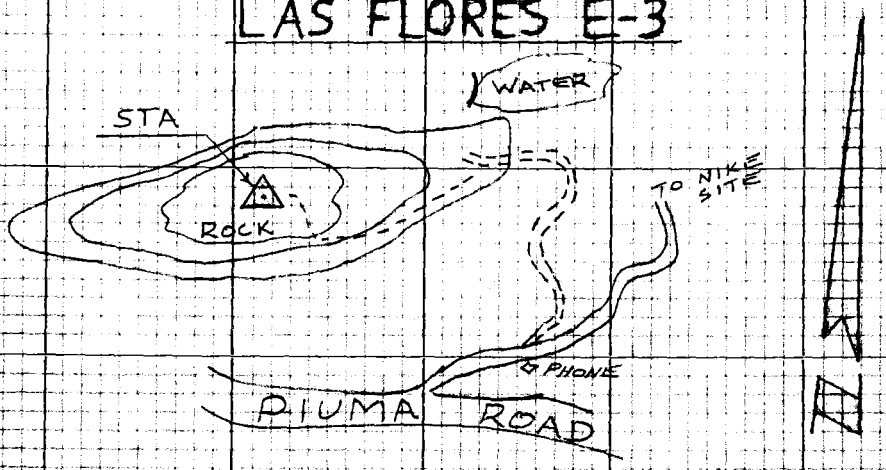

STATION MARK:

FD. A 4" BRASS L.A COUNTY SURVEY CONT. SYSTEM MON. STAMPED "LAS FLORES E-3, 1966 RE 5869" SET IN CEMENT IN ROCK.

LOCATION:

THIS STATION IS IN THE SANTA MONICA MTNS. IN THE SOUTH HALF OF SEC. 16 T.1 S. R 17 W., AT THE TOP OF A STEEP NARROW RIDGE.

ROUTE:

FROM THE INTERSECTION OF MALIBU CYN RD AND PIUMA RD, DRIVE UP PIUMA RD 5.6 MI, TURN LEFT UP PVD ROAD TO NIKE SITE 0.2 MI TO PHONE, TURN LEFT AND DRIVE 0.6 MI TO JUNC. TURN LEFT AND DRIVE 0.1 MI TO SADDLE. PARK AND HIKE E'LY UP HILL TO STATION ON ROCK.

Note: Any Additions or Changes on this Sheet Must be Made or Circled in Red Ink With Date and Name of Person Making Change

Do not extend this side of this line.

PLEASE RETURN TO
LOS ANGELES COUNTY ENGINEER
403 LOS ANGELES COUNTY ENGINEERING BLDG.

76P3098 CE #310 5-66

F.B. 3409 Pg. 18

DRY CANYON D-12

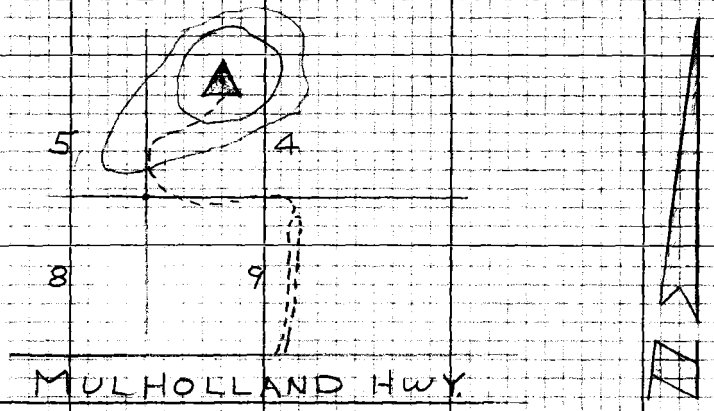

STATION MARK:

FD A 4" L.A. COUNTY SURVEY CONT SYSTEM MON SET IN 12" CONC PAD (INFORMATION Lost.

LOCATION:

THIS STATION IS IN THE SANTA MONICA MTNS. IN THE S.W 1/4 OF SEC 4 T. 1 S. R. 17 W., 300' EAST OF WEST LINE, 1500' NORTH OF SOUTH LINE, ON TOP OF A HILL ABOUT 1400' ELEV

ROUTE:

FROM THE INTERSECTION OF MULHOLLAND HWY AND LAS VIRGENES RD., DRIVE E'LY. ON MULHOLLAND HWY. 3.1 MI, TURN LEFT ON DIRT ROAD AND DRIVE N'LY 0.2 MI TO SADDLE, PARK HERE AND HIKE N'LY ABOUT 1/2 MI UP HILL AND ALONG RIDGE.

PLEASE RETURN TO
LOS ANGELES COUNTY ENGINEER
403 LOS ANGELES COUNTY ENGINEERING BLDG.

Do not extend this side of this line.

Note: Any Additions or Changes on this Sheet Must be Made or Circled in Red Ink With Date and Name of Person Making Change

Notes Ck'd by		Survey of MALIBU CYN.	F.B. 3409 Pg. 19
Map No.		[illegible]	
Office Work		Surveyed by FULTON	
Checked		Notes FULTON Data JAN. 68	
Date		Indexed C. I. GALLI	

Note: Any Additions or Changes on this Sheet Must be Made or Circled in Red Ink With Date and Name of Person Making Change

Do not extend this area of this line.

PLEASE RETURN TO
LOS ANGELES COUNTY ENGINEER
403 Los Angeles County Engineering Bldg.

7623098 CE #310 8-68

MS-3

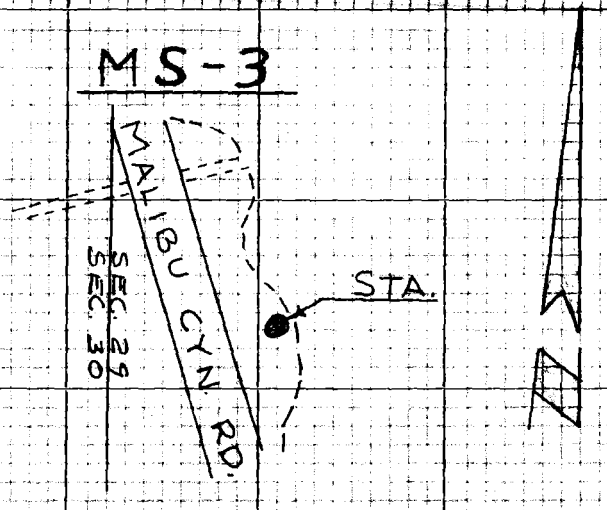

STATION MARK:

FD. A 2" BRASS STATE OF CALIF. DIVISION OF HIGHWAYS MON. STAMPED "MS-3", SET IN CONC. FLUSH

LOCATION:

THIS STATION IS IN THE SANTA MONICA MTNS, NEAR THE WEST LINE OF SEC 29 T.1S. R.12W., ABOUT 10 FT. EAST OF MALIBU CYN RD.

ROUTE:

FROM ROAD DEPT. CAMP 16 DRIVE S'LY ON MALIBU CYN RD 3.2 MI., THE STATION IS IN THE TURNOUT ABOUT 10' EAST OF THE ROAD.

F.B. 3409 Pg. 20

MS-4

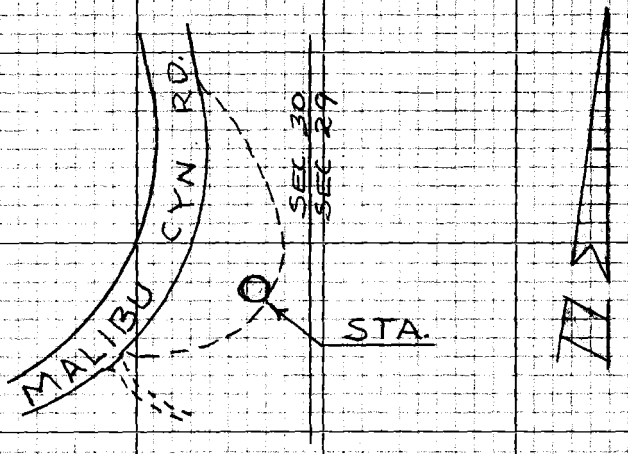

STATION MARK:
FD A 2" BRASS STATE OF CALIF. DIVISION OF HIGHWAYS MON. STAMPED "MS-4", SET IN CONC DOWN 2"

LOCATION
THIS STATION IS IN THE SANTA MONICA MTNS., NEAR THE EAST LINE OF SEC. 30 T.1S. R.17W. ABOUT 1300' SOUTH OF NORTH SEC. LINE.

ROUTE:
FROM ROAD DEPT. CAMP 16, DRIVE S'LY ON MALIBU CYN RD. 2.5 MI., STA. IS IN TURNOUT ON EAST SIDE OF ROAD.

PLEASE RETURN TO
LOS ANGELES COUNTY ENGINEER
403 LOS ANGELES COUNTY ENGINEERING BLDG.

Do not extend this area of this file.

Note: Any Additions or Changes on this Sheet Must Be Made or Circled in Red Ink With Date and Name of Person Making Change

Notes Ck'd by	Survey of MALIBU CYN	F.B. 3409 Pg. 21
Map No.	JN [illegible] Type [illegible]	
Office Work	Surveyed by FULTON	
Checked	Notes FULTON Date JAN 68	
Date	Indexed C. J. GALLI	

MS-5

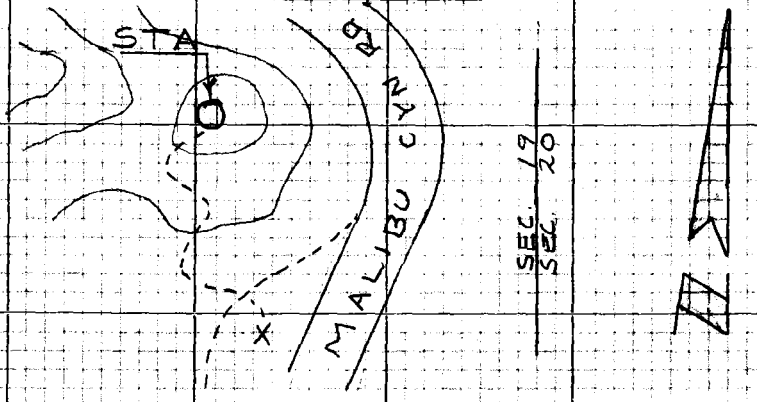

STATION MARK:

FD A 2" BRASS STATE OF CALIF. DIVISION OF HIGHWAYS MON., FLUSH, SET IN CONC.

LOCATION:

THIS STATION IS IN THE SANTA MONICA MTNS., IN THE S.E. CORNER OF SEC. 19 T.1 S. R.17 W. ON A SMALL KNOB ABOUT 650' ELEV.

ROUTE:

FROM ROAD DEPT. CAMP 16, DRIVE S'LY ON MALIBU CYN RD. 2.2 MI., HIKE N-W'LY UPHILL TO SMALL SPUR AND STATION. 5 MIN HIKE.

Note: Any Additions or Changes on this Sheet Must be Made or Circled in Red Ink With Date and Name of Person Making Change

Do not extend this side of this line.

PLEASE RETURN TO
LOS ANGELES COUNTY ENGINEER
403 LOS ANGELES COUNTY ENGINEERING BLDG.

76P309S CE #310 8-66

F.B. 3409 Pg. 22

MS-6

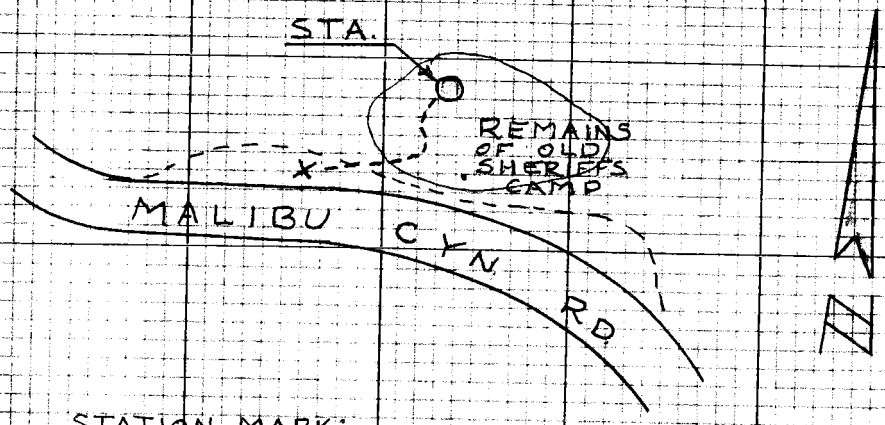

STATION MARK:

FD A 2" BRASS STATE OF CALIF DIVISION OF HIGHWAYS MON. STAMPED "MS-6", SET IN CONC., FLUSH

LOCATION:

THIS STATION IS IN THE SANTA MONICA MTNS. IN THE S.E. QUARTER OF SEC. 19 T.1S. R.17W., ON THE N'LY EDGE OF PAD, ABOUT 100' N. OF MALIBU CYN RD, AND 700'± S.E'LY OF DAM

ROUTE:

FROM ROAD DEPT. CAMP 16, DRIVE S'LY ON MALIBU CYN RD. 1.9 MI., PARK ON N. SIDE OF ROAD AND WALK THROUGH OLD SHERIFF'S CAMP 100'± TO STATION.

PLEASE RETURN TO
LOS ANGELES COUNTY ENGINEER
403 LOS ANGELES COUNTY ENGINEERING BLDG.

Do not extend this side of this line

Note: Any Additions or Changes on this Sheet Must be Made or Circled in Red Ink With Date and Name of Person Making Change

Notes Ck'd by	Survey of MALIBU CYN
Map No.	Page
Office Work	Surveyed by FULTON
Checked	Notes FULTON Date JAN 68
Date	Indexed GALLI

F.B. 3409 Pg. 23

MS-7





STATION MARK:

FD A LARGE BOAT SPIKE & WASHER STAMPED "MS-7", FLUSH IN TURNOUT.

LOCATION:

THIS STATION IS IN THE SANTA MONICA MTNS., IN THE SOUTH HALF OF SEC. 19 T. 1 S. R. 17 W., ALONG THE N. EDGE OF MALIBU CYN RD., ABOUT 1000' S.W'LY OF THE DAM - MALIBU BEACH QUAD.

ROUTE:

FROM ROAD DEPT. CAMP 16, DRIVE S'LY ON MALIBU CYN. RD 1.6 MI. TO A TURN-OUT ON NORTH SIDE OF ROAD. STATION IS NEAR CENTER OF TURN-OUT WITH PAINTED WHITE CROSS.

Note: Any Additions or Changes on this Sheet Must be Made or Circled in Red Ink With Date and Name of Person Making Change

Do not extend this side of this line.

PLEASE RETURN TO
LOS ANGELES COUNTY ENGINEER
409 LOS ANGELES COUNTY ENGINEERING BLDG.

7672088 CE #310 8-66

F.B. 3409 Pg. 24

MS-10

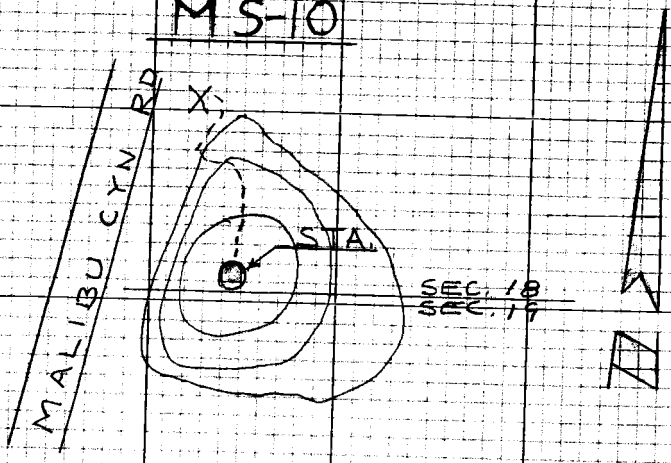

STATION MARK:
FD A 2" BRASS STATE OF CALIF. DIVISION OF HIGHWAYS STAMPED "MS 10" SET IN CONC., FLUSH, TOP OF KNOB

LOCATION:
THIS STATION IS IN THE SANTA MONICA MTNS., NEAR THE SOUTH LINE OF SEC 18 T.1S. R.17W., ON A KNOB EAST SIDE OF ROAD

ROUTE:
FROM ROAD DEPT CAMP 16 DRIVE S'LY ON MALIBU CYN. RD. 0.5 MI., HIKE UP SMALL KNOB ON EAST SIDE OF ROAD TO STATION.

PLEASE RETURN TO
LOS ANGELES COUNTY ENGINEER
403 Los Angeles County Engineering Bldg.

Do not extend ink past this line.

Note: Any Additions or Changes on this Sheet Must be Made or Circled in Red Ink With Date and Name of Person Making Change

Notes Ck'd by	Survey of MALIBU CYN.
Map No.	[illegible] Tape [illegible]
Office Work	Surveyed by FULTON
Checked	Notes FULTON Date JAN. 68
Date	Indexed C. J. GALLI

F.B. 3409 Pg. 25

PIUMA

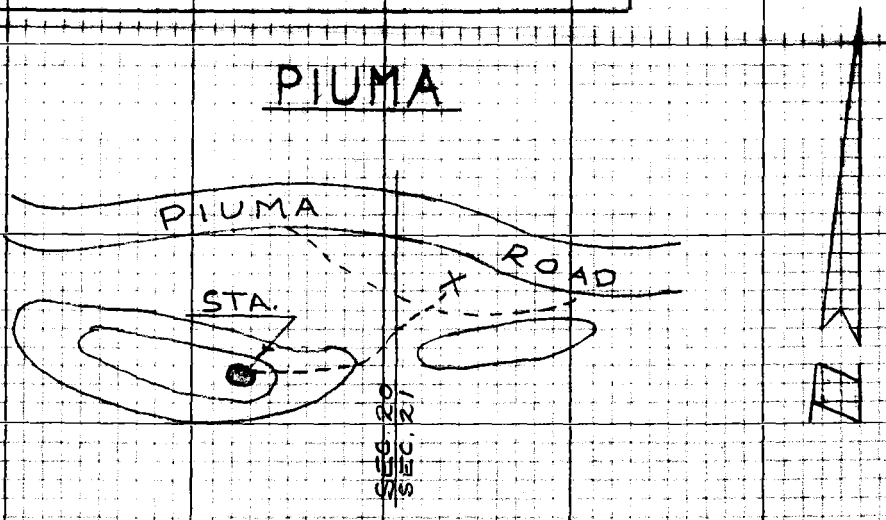

STATION MARK:

FD A 2" BRASS STATE OF CALIF DIVISION OF HIGHWAYS MON. STAMPED "PIUMA", SET IN CONC FLUSH

LOCATION:

THIS STATION IS IN THE SANTA MONICA MTNS, ON TOP OF A KNOB SOUTH OF PIUMA ROAD, NEAR THE EAST LINE OF SEC. 20 T. 1 S. R. 17 W.

ROUTE:

FROM THE INTERSECTION OF PIUMA ROAD AND MALIBU CYN. RD., DRIVE UP PIUMA RD. 4.8 MI., HIKE S-W'LY UP SMALL KNOB TO STATION.

Note: Any Additions or Changes on this Sheet Must be Made or Circled in Red Ink With Date and Name of Person Making Change

PLEASE RETURN TO
LOS ANGELES COUNTY ENGINEER
403 Los Angeles County Engineering Bldg.

Do not extend this side of this line.

76P3095 CE #310 8-68

F.B. 3409 Pg. 26

MULHOLLAND TRAILS

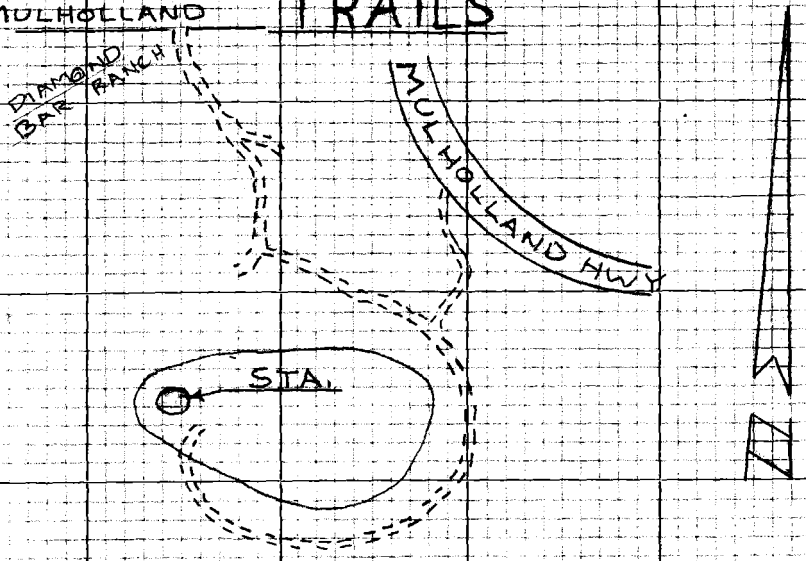

STATION MARK:

FD. A 2" BRASS STATE OF CALIF. DIVISION OF HIGHWAYS MON. STAMPED "TRAILS", SET IN CONC. DOWN 2"

LOCATION:

THIS STATION IS IN THE SANTA MONICA MTNS, NEAR THE CENTER OF SEC 7 T. 1 S. R. 17 W. ON TOP OF A HILL ABOUT 975', ELEV.

ROUTE:

FROM THE INTERSECTION OF MULHOLLAND HWY. AND LAS VIRGENES RD, DRIVE E'LY. ON MULHOLLAND HWY. 1.7 MI. TO SADDLE AND TRAVELED TRACKS ON RIGHT, DRIVE S'LY. UP DIRT ROAD, TURN LEFT AT FORK 0.4 MI. TO TOP AND STATION ON WEST SIDE OF PAD.

ALTERNATE (AND BETTER) ROUTE: DRIVE UP MULHOLLAND HWY AND TURN RIGHT AT DIAMOND BAR RANCH SIGN. FOLLOW THIS ROAD TO STATION.

PLEASE RETURN TO
LOS ANGELES COUNTY ENGINEER
403 LOS ANGELES COUNTY ENGINEERING BLDG.

Do not extend this area of this line.

Note: Any Additions or Changes on this Sheet Must be Made or Circled in Red Ink With Date and Name of Person Making Change

Notes Ck'd by	Survey of MALIBU CYN	F.B. 3409 Pg. 27
Map No.	[illegible]	
Office Work	Surveyed by FULTON	
Checked	Notes FULTON Date JAN. 68	
Date	Indexed C. J. GALLI	

SEC. COR. 5|4 / 8|9 WITNESS COR.

T. 1 S R. 17 W.

COR.

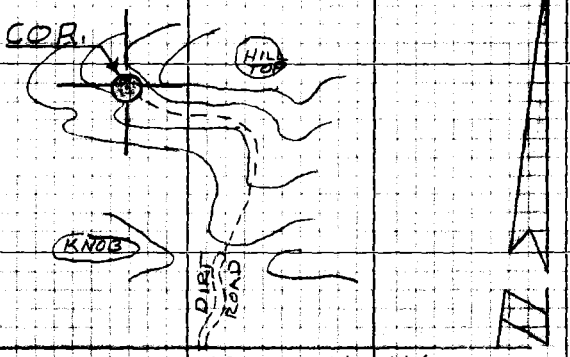

MULHOLLAND HWY.

STATION MARK:

FD A 2½" BRASS COUNTY SURVEYORS MON, STAMPED AS SHOWN, SET IN ROCKS + CONC., UP 4"
MARKER PIPE IS 5' N.
TOP SPUR IS 15' N.
DRAIN IS 25' S.

COUNTY SURVEYOR'S MONUMENT W.C. SECS. 5-4 8-9 T. 1 S. R. 17 W.

ROUTE:

FROM THE INTERSECTION OF LAS VIRGENES RD AND MULHOLLAND HWY, DRIVE E'LY ON MULHOLLAND HWY 3.1 MI., TURN LEFT AND DRIVE N'LY 0.2 MI ON TRAV TRACKS TO SADDLE, HIKE N'LY UP RIDGE ABOUT 1000' TO SPUR RUNNING W'LY. STATION IS ABOUT 150' WEST OF HILL TOP.

Note: Any Additions or Changes on this Sheet Must be Made or Circled in Red Ink With Date and Name of Person Making Change

PLEASE RETURN TO
LOS ANGELES COUNTY ENGINEER
403 LOS ANGELES COUNTY ENGINEERING BLDG.

Do not extend this side of this line.

76P3098 CE #310 8-68

F.B. 3409 Pg. 28

1/4 SEC. COR. 8|9

T. 1 S., R. 17 W.

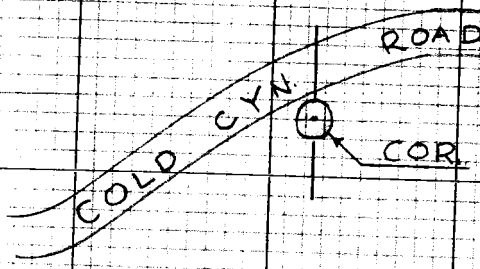

STATION MARK:

FD. A 2½" BRASS COUNTY ENGINEERS MON STAMPED AS SHOWN, SET IN 6" CONC. POST, UP 6" FROM EROSION.



ROUTE:

FROM MULHOLLAND HWY., DRIVE S-WLY ON COLD CN RD. 0.2MI., CORNER IS 5' SOUTH OF ROAD. MARKER PIPE IS SET 2'± E'LY.

PLEASE RETURN TO
LOS ANGELES COUNTY ENGINEER
403 Los Angeles County Engineering Bldg.

Do not extend this side of this line.

Note: Any Additions or Changes on this Sheet Must be Made or Circled in Red Ink With Date and Name of Person Making Change

Notes Ck'd by	Survey of MALIBU CYN	F.B. 3409 Pg. 29
Map No.	JN 09593 Tape Std	
Office Work	Surveyed by FULTON	
Checked	Notes FULTON Date JAN 68	
Date	Indexed [illegible]	

NORTH 1/4 COR. SEC. 21
T. 1 S. R. 17 W.

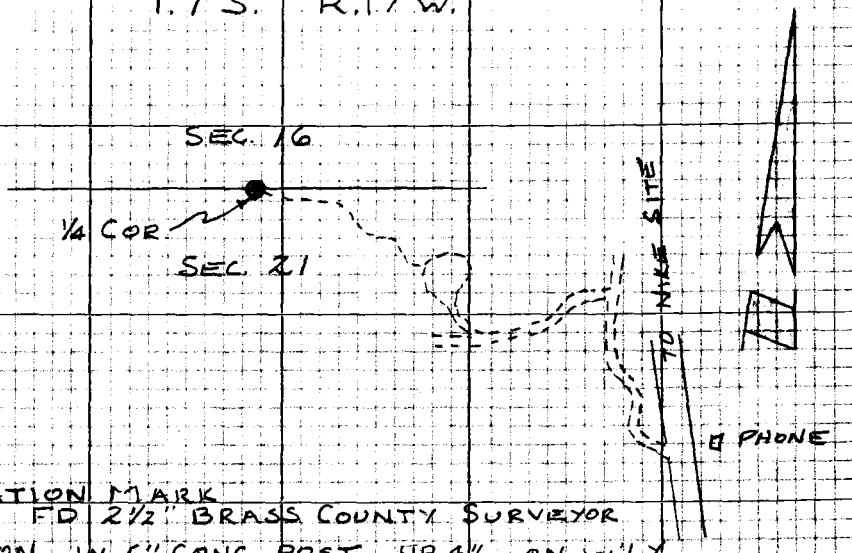

STATION MARK
FD 2 1/2" BRASS COUNTY SURVEYOR
MON. IN 6" CONC. POST, UP 4" ON W'LY
SLOPE.
MARKED AS SHOWN
NO MARKER PIPE
NO REFR.



ROUTE:
FROM THE INTERSECTION OF PIUMA RD. AND COLD CYN. RD (FIRE STA 67) DRIVE UP PIUMA RD. 4.9 MI. TO PAVED RD. TO NIKE BASE, BEAR LEFT FOR 0.3 MI., TURN LEFT AND DRIVE N'LY ON DIRT ROAD 0.2 MI., TURN LEFT AND DRIVE DOWN 0.1 MI., BEAR RIGHT AND DRIVE 200' N'LY TO PAD. PARK AND HIKE W'LY DOWN HILL ABOUT 200' THEN N'LY ABOUT 300' TO CORNER.

Note: Any Additions or Changes on this Sheet Must be Made or Circled in Red Ink With Date and Name of Person Making Change
Do not extend this side of this line.
PLEASE RETURN TO
LOS ANGELES COUNTY ENGINEER
403 LOS ANGELES COUNTY ENGINEERING BLDG.
7623098 CE #310 8-66

F.B. 3409 Pg. 30

NORTH 1/4 COR. SEC. 20

T. 1 S. R. 17 W.

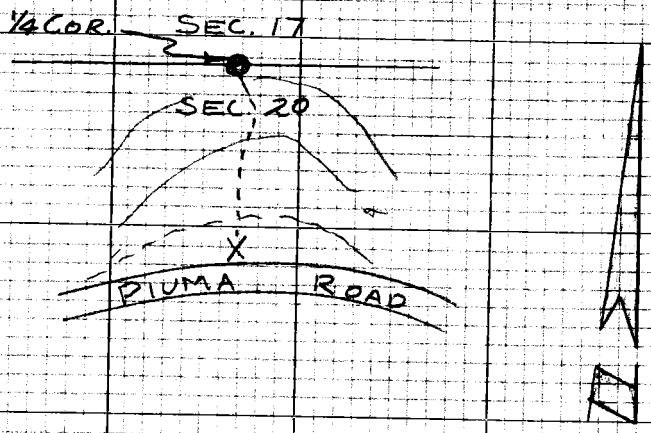

STATION MARK:
FD A 2½" BRASS COUNTY SURVEYOR'S MON. IN 6" CONC. POST, FLUSH
MARKED AS SHOWN
N.O. REFR.

COUNTY SURVEYOR'S
R. 17 W.
SEC 17
SEC 20
1/4 COR
T. 1 S.
MONUMENT

ROUTE
FROM THE INTERSECTION OF PIUMA RD. AND COLD CYN. RD. (FIRE STA. 67), DRIVE UP PIUMA RD. 1.0 MI. TO TURN OUT ON LEFT, PARK HERE AND HIKE 400' N'LY DOWN SLOPE TO CORNER ABOUT 50' S OF DRAIN.

PLEASE RETURN TO
LOS ANGELES COUNTY ENGINEER
403 LOS ANGELES COUNTY ENGINEERING BLDG.

Do not extend this field or this line.

Note: Any Additions or Changes on this Sheet Must be Made or Circled in Red Ink With Date and Name of Person Making Change

Notes Ck'd by:	Survey of MALIBU CYN	F.B. 240 PG. 31
Map No.	JN0095 43 Tape Std °F	
Office Work	Surveyed by FULTON	
Checked	Notes FULTON Date JAN. 65	
Date	Indexed	

SEC. COR 19-20-29-30

T.1S. R.17W.

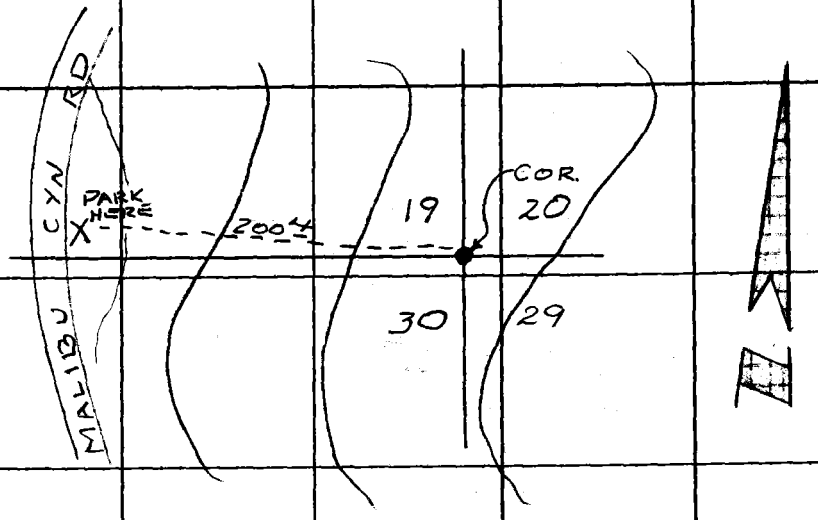

STATION MARK:
FD. 2½" BRASS COUNTY SURVEYOR CAP IN 6" CONC POST, UP 2" ON E'LY SLOPE

STAMPED AS SHOWN

REFR. NONE

NO MARKER PIPE

COUNTY SURVEYOR'S
T.1S.
R.17W.
19 | 20
30 | 29
SEC. COR.

ROUTE:
FROM THE INTERSECTION OF MALIBU CYN. RD. AND PIUMA RD., (TAPIA PARK), DRIVE S'LY ON MALIBU CYN RD. 2.4 MI., PARK IN TURN OUT AND HIKE 200' E'LY DOWN SIDE HILL TO CORNER.

Note: Any Additions or Changes on This Sheet Must be Made or Circled in Red Ink With Date and Name of Person Making Change.

Do not extend this side of this line.

PLEASE RETURN TO
LOS ANGELES COUNTY ENGINEER
403 Los Angeles County Engineering Bldg.

76F309S CE#310 1-65

F. B. 3409 Pg 32

SEC. COR. 17-18-19-20

T. 1 S. R. 17 W.

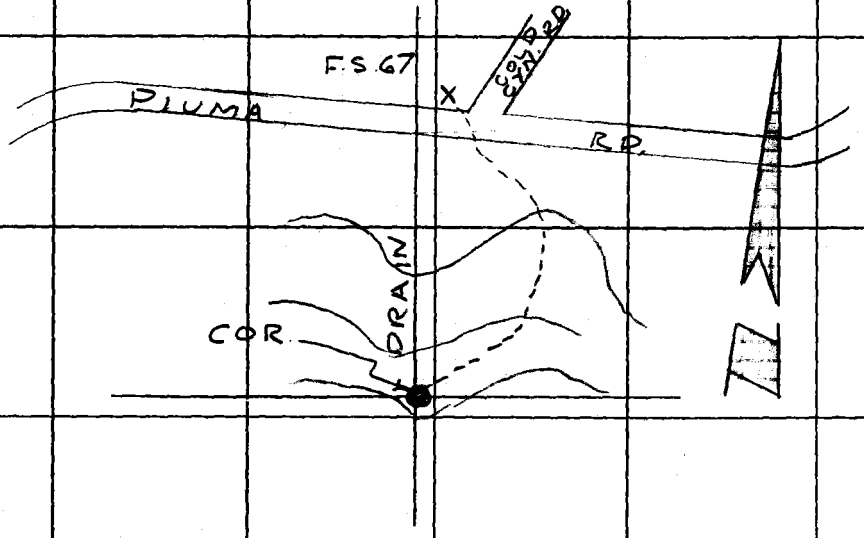

STATION MARK:
FD 2½" COUNTY SURVEYORS MONUMENT IN 6" CONC POST, UP 12" IN DRAW ON N'LY SLOPE LEANING .3 TO .5 N'LY, MARKED AS SHOWN
REFR. NONE
NO MARKER PIPE

COUNTY SURVEYOR'S
2.17.2
18 | 17
19 | 20
T1S
MONUMENT

ROUTE:
AT THE INTERSECTION OF PIUMA RD. AND COLD CYN. RD. (FIRE STA. Nº 67), PARK AND HIKE 1200'± S-E'LY, ACROSS PIUMA RD. AND UP RIDGE. THE CORNER IS IN A DRAW IN 20 TO 30 FT. HIGH BRUSH AND POISON OAK. NO TRAIL. WE DID NOT TRY TO ~~DESCEND~~ FROM SOUTH WHICH MAY BE BETTER WAY.

PLEASE RETURN TO
LOS ANGELES COUNTY ENGINEER
403 LOS ANGELES COUNTY ENGINEERING BLDG.
Do not extend this side of this line.

Note: Any Additions or Changes on This Sheet Must Be Made or Circled in Red Ink With Date and Name of Person Making Change.

Notes Ck'd by	Survey of MALIBU CYN	F.B. 409 Pg. 33
Map No.	JN [illegible] Tape [illegible]	
Office Work	Surveyed by FULTON	
Checked	Notes FULTON Date JAN 68	
Date	Indexed C. J. GALLI	

1/4 SEC COR SECS 12, 7

T.1S. R 17, 18, W.

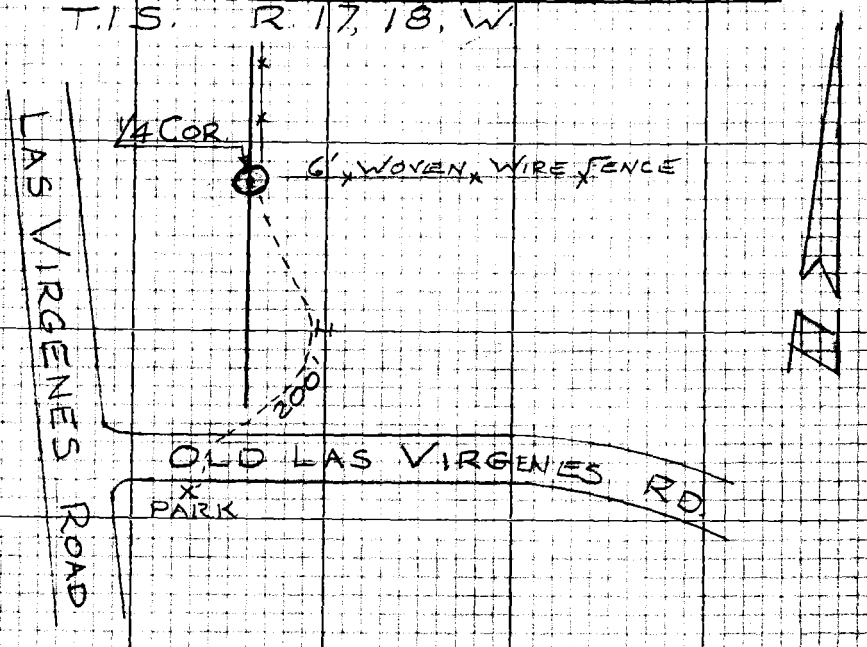

STATION MARK:

FD A 2½" BRASS COUNTY SURVEYOR'S MON, UP 8" MARKED AS SHOWN

F.B. 801-109



ROUTE:

THIS 1/4 COR IS IN THE NORTH EAST CORNER OF LAS VIRGENES ROAD AND OLD LAS VIRGENES RD ABOUT 100' FROM EITHER PAVEMENT.

Note: Any Additions or Changes on this Sheet Must be Made or Circled in Red Ink With Date and Name of Person Making Change

Do not extend this side of this line.

PLEASE RETURN TO
LOS ANGELES COUNTY ENGINEER
403 LOS ANGELES COUNTY ENGINEERING BLDG.

76F3098 CE #310 5-66

F.B. 3409 Pg. 34

1/4 SEC. COR SEC. 20-21
T. 1 S. R. 17 W.

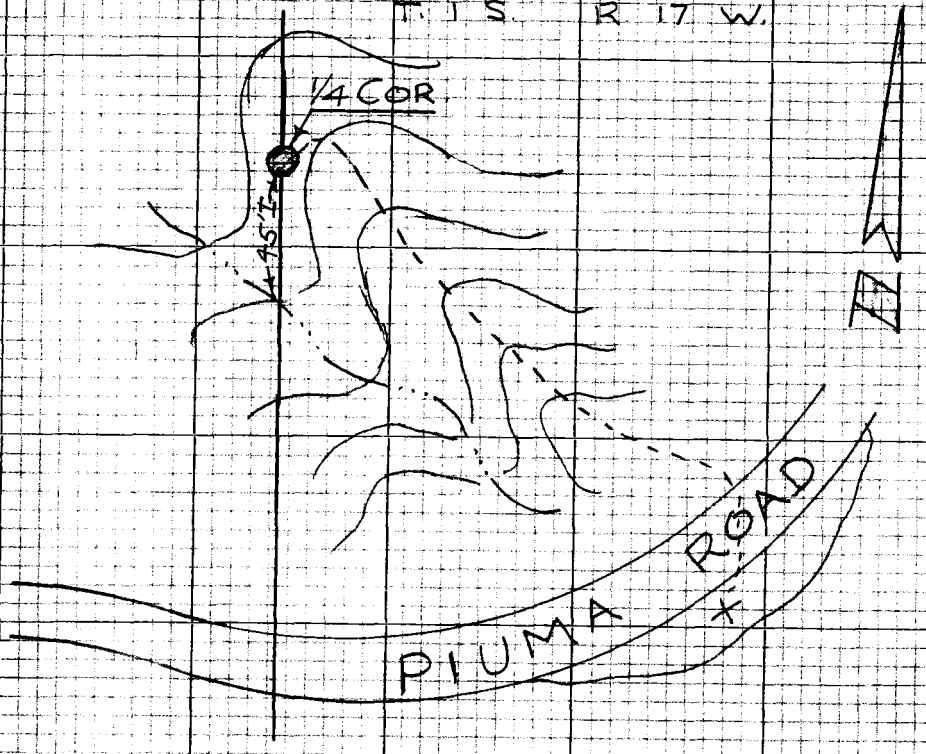

STATION MARK:

FD A 2½" BRASS COUNTY SURVEYOR'S MON SET IN 6" CONC. POST. U.P.A." I MARKED AS SHOWN



ROUTE:

FROM THE INTERSECTION OF PIUMA RD. AND MALIBU CYN RD. DRIVE UP PIUMA ROAD 4.8 MI. PARK AND HIKE N-W'LY. DOWN SPUR.

PLEASE RETURN TO
LOS ANGELES COUNTY ENGINEER
403 LOS ANGELES COUNTY ENGINEERING BLDG.

Do not extend this area of this line.

Note: Any Additions or Changes on this Sheet Must be Made or Circled in Red Ink With Date and Name of Person Making Change

Notes Ck'd by	Survey of MALIBU CYN
~~Map No.~~	~~UNOFFICIAL Topo Std °F~~
Office Work	Surveyed by FULTON
Checked	Notes FULTON Date JAN. 68
Date	Indexed

F. B. 340 Pg. 35

SOUTH 1/4 COR. SEC. 18

T. 1 S. R. 17 W.

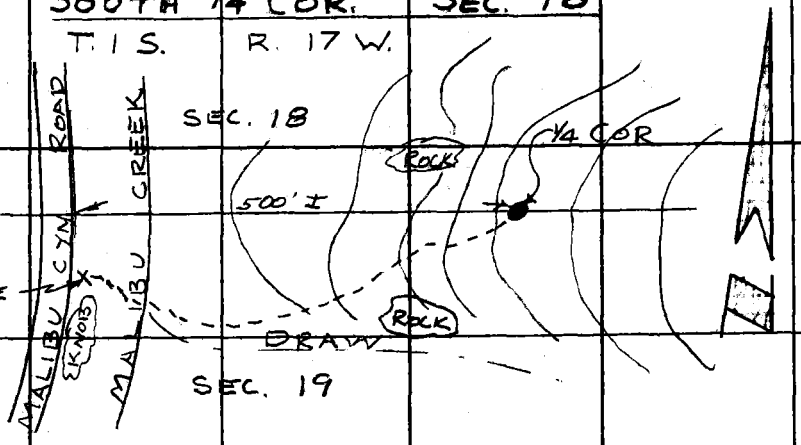

STATION MARK:
FD. 2½" BRASS COUNTY SURVEYORS MONUMENT IN 6" CONC. POST, FLUSH ON W'LY SIDE HILL
STAMPED AS SHOWN
REFR. NONE
NO MARKER PIPE

COUNTY SURVEYOR T.1S. R.17W. SEC. 18 RE SEC. 19 1/4 COR. MONUMENT

ROUTE:
FROM THE INTERSECTION OF MALIBU CYN RD. AND PIUMA RD (TAPIA PARK) DRIVE S'LY. ON MALIBU CYN RD 0.5 mi. PARK IN TURN OUT AND HIKE E'LY THROUGH CYN AND UP HILL SIDE TO STATION.
THERE IS NO TRAIL. DENSE UNDERGROWTH, OAK TREES, + POISON OAK.

Note: Any Additions or Changes on This Sheet Must be Made or Circled in Red Ink With Date and Name of Person Making Change.

PLEASE RETURN TO
LOS ANGELES COUNTY ENGINEER
403 Los Angeles County Engineering Bldg.
Do not extend this side of this line.

16F309S CE#310 1-65

F. B. 3409 PG. 36

EAST 1/4 COR SEC. 18

T. 1 S. R. 17 W.

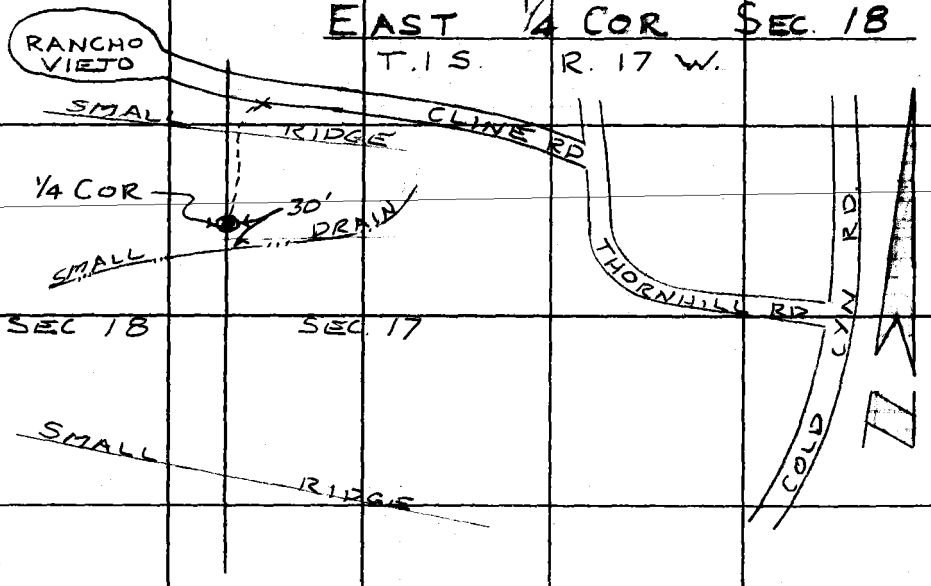

STATION MARK:
FD 2 1/2" BRASS COUNTY SURVEYOR CAP IN 6" CONC POST, FLUSH IN S'LY SLOPE
STAMPED AS SHOWN
REFR NONE
No MARKER PIPE

COUNTY SURVEYOR T.1S. R.17W. S-18 S-17 1/4 COR R.E. 2177

ROUTE:

FROM MALIBU CYN RD, DRIVE UP PIUMA ROAD TO COLD CYN RD, TURN LEFT AND DRIVE N'LY TO THORNHILL ROAD, TURN LEFT AND CONTINUE TO CLINE RD, CONTINUE W'LY TO RANCHO VIEJO, PARK BY WELL + PUMP, HIKE UP TRAIL ON E. SIDE OF HOUSE. AT TOP TURN RIGHT TO STATION. ORIGINAL STONE FOUND LYING BY CORNER.

PLEASE RETURN TO
LOS ANGELES COUNTY ENGINEER
403 Los Angeles County Engineering Bldg.
Do not extend this side of this line.

Note: Any Additions or Changes on This Sheet Must be Made or Circled in Red Ink With Date and Name of Person Making Change.

Notes Ck'd by	Survey of MALIBU CYN	F.B. 3409 Pg. 37
Map No.	JN009593 Tape	
Office Work	Surveyed by FULTON	
Checked	Notes FULTON Date JAN 68	
Date	Indexed C. J. GALLI	

SEC. COR. 8, 9, 16, 17
T. 1 S. R 17 W.

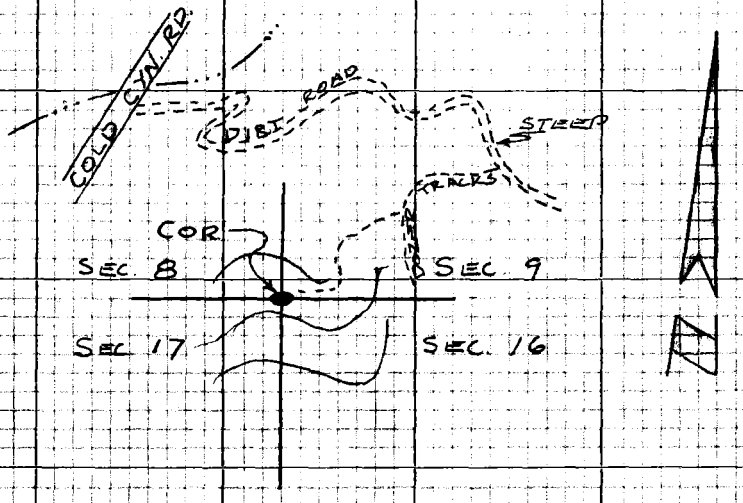

STATION MARK:
FD 2½" BRASS COUNTY SURVEYORS MON., IN 6" CONC POST, FLUSH ON N'LY. SLOPE IN BENCHED OUT AREA
NO REFR.
NO MARKER PIPE
STAMPED AS SHOWN



ROUTE:
FROM THE INTERSECTION OF PIUMA RD. AND COLD CYN RD. (FIRE STATION 67), DRIVE UP COLD CYN. RD. 1.4 MI. TO MAIN DRAIN, TURN RIGHT AND DRIVE UP DIRT RD. 0.5 MI. TO STEEP GRADE AND BULLDOZER TRACKS ON RIGHT, PARK AND HIKE S + W'LY UP TRACKS FOR ABOUT 300-500 FT., FOLLOW BRUSHED TRAIL W'LY ACROSS DRAIN TO STATION

Note: Any Additions or Changes on this Sheet Must be Made or Circled in Red Ink With Date and Name of Person Making Change
Do not extend this side of this line.
PLEASE RETURN TO
LOS ANGELES COUNTY ENGINEER
403 LOS ANGELES COUNTY ENGINEERING BLDG.
76F3098 CE #310 8-66

F.B. 3409 Pg 38

NORTH 1/4 COR., SEC. 17
T. 1 S. R. 17 W.

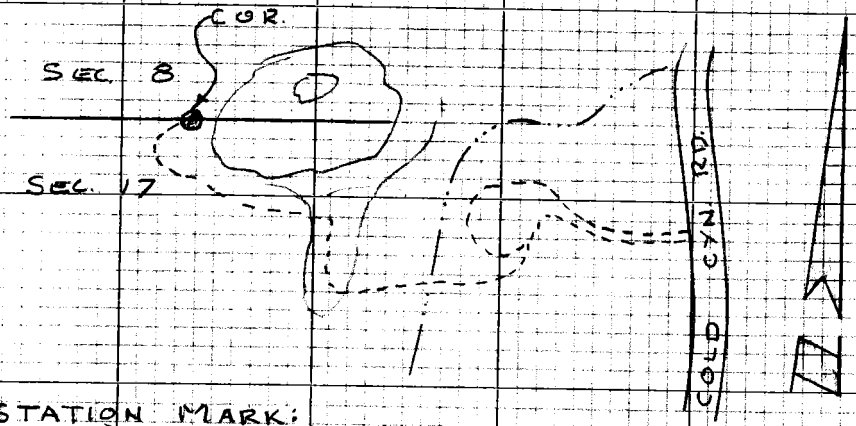

STATION MARK:
FD A 2½" BRASS COUNTY SURVEYOR CAP
IN 6" CONC. POST, FLUSH ON W'LY SLOPE
NO REFR.
NO MARKER PIPE
STAMPED AS SHOWN.

COUNTY SURVEYOR T.1S. R.17W. SEC. 8 SEC. 17 1/4 COR. P.E. 21741

ROUTE:
FROM THE INTERSECTION OF PIUMA RD AND COLD CYN RD. (FIRE STATION 67), DRIVE UP COLD CYN RD 1.0 MI., TURN LEFT DOWN A DIRT ROAD. PARK ON FLAT PAD AND HIKE W'LY ABOUT 1000' TO CORNER.

PLEASE RETURN TO
LOS ANGELES COUNTY ENGINEER
403 LOS ANGELES COUNTY ENGINEERING BLDG.

Do not extend this side of this line.

Note: Any Additions or Changes on this Sheet Must be Made or Circled in Red Ink With Date and Name of Person Making Change

Notes Ck'd by	Survey of MALIBU CYN	F.B. 3409 Pg. 39
Map No.	[illegible] Type [illegible]	
Office Work	Surveyed by FULTON	
Checked	Notes FULTON Date JAN 68	
Date	Indexed C. J. GALLI	

SEC COR 20, 21, 28, 29

T.1 S. R.17 W.

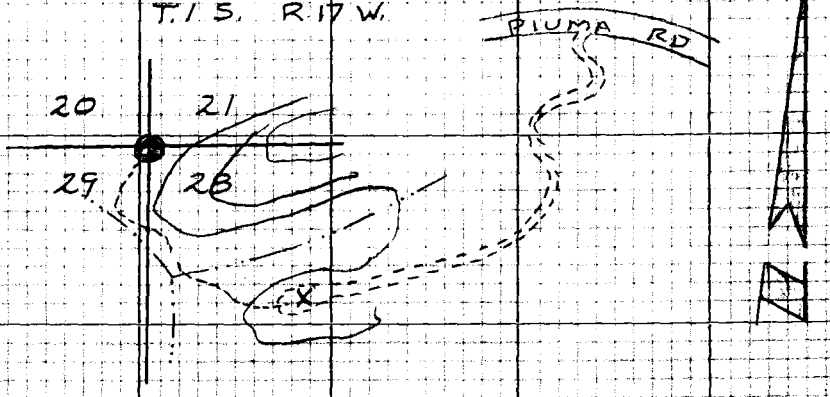

STATION MARK
FD 2½" BRASS COUNTY SURVEYORS MON
IN 6" CONC POST, UP 4" IN ROCK MOUND
NO REFR
MARKED AS SHOWN

COUNTY SURVEYOR
T.1 S.
R.17 W.
20 | 21
29 | 28
MONUMENT

ROUTE:
FROM THE INTERSECTION OF PIUMA RD AND COLD CYN RD (FIRESTATION 67), DRIVE UP PIUMA RD 5.8 MI., TURN RIGHT THRU GATE (KEY AT MALIBU SIERRA REALTY, P.C. HWY. & LAS FLORES RD) AND DRIVE 2.1 MI. DOWN DIRT ROAD TO FORK, KEEP RIGHT AND DRIVE OUT TO PAD, PARK AND HIKE DOWN HILL W'LY, UP DRAIN AND SIDE HILL N'LY TO CORNER.
NEW ROUTE: WE CUT A TRAIL SOUTH NEAR LINE.

Note: Any Additions or Changes on this Sheet Must be Made or Circled in Red Ink With Date and Name of Person Making Change

PLEASE RETURN TO
LOS ANGELES COUNTY ENGINEER
403 LOS ANGELES COUNTY ENGINEERING BLDG.

Do not extend this side of this line.

76P309S CE #310 5-66

F.B. 3409 Pg. 40

NORTH 1/4 COR SEC 28
T. 1 S. R. 17 W.

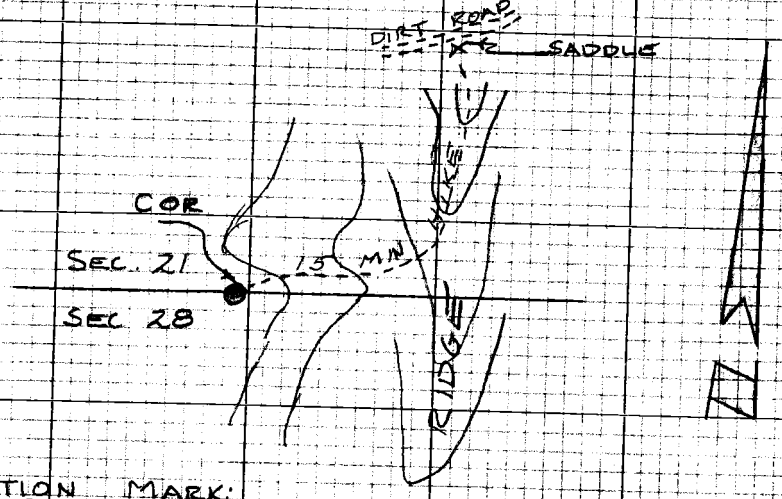

STATION MARK:
FD A 2½" BRASS COUNTY SURVEYORS MON IN 6" CONC. POST, UP 4", IN ROCK MOUND
NO REFR.
NO MARKER PIPE
MARKED AS SHOWN

COUNTY SURVEYOR'S MONUMENT
T. 1 S.
R. 17 W.
Sec. 21
Sec. 28
1/4 Sec. Cor.

ROUTE:
FROM THE INTERSECTION OF PIUMA RD AND COLD CYN RD. (FIRE STATION 67), DRIVE UP PIUMA RD 4.9 MI. TO SADDLE AND GATE ON RIGHT (KEY AT MALIBU SIERRA REALTY), DRIVE S'LY DOWN DIRT ROAD 0.6 MI. TO SADDLE, PARK AND HIKE S'LY OUT RIDGE 1200' AND W'LY OF RIDGE 500' TO CORNER. ABOUT A 15 MIN HIKE FROM SADDLE.

PLEASE RETURN TO
LOS ANGELES COUNTY ENGINEER
403 LOS ANGELES COUNTY ENGINEERING BLDG.

DO NOT EXTEND THIS SIDE OF THIS TIME.

Note: Any Additions or Changes on this Sheet Must Be Made or Circled in Red Ink With Date and Name of Person Making Change

Notes Ck'd by	Survey of MALIBU CYN	F.B. 3409 Pg. 41
Map No.	[illegible] Tape Std. °F	
Office Work	Surveyed by FULTON	
Checked	Notes FULTON Date	
Date	Indexed C. J. GALLI	

SEC. COR. 5, 6, 7, 8

T. 1 S. R. 17 W.

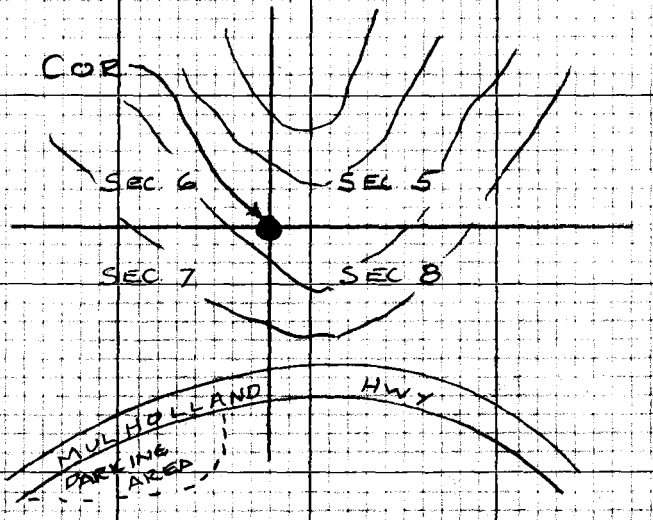

STATION MARK:
FD A 2½" BRASS COUNTY SURVEYORS MON
IN SANDSTONE ROCK & CONC. FLUSH
2" MARKER PIPE
NO REFR.
MARKED AS SHOWN

ROUTE:
FROM THE INTERSECTION OF MULHOLLAND HWY AND LAS VIRGENES RD., DRIVE E'LY. ON MULHOLLAND HWY 10 MI. TO TURNOUT ON RIGHT. PARK HERE AND HIKE N-E'LY ACROSS ROAD AND UP RIDGE. CORNER IS ABOUT 150' ABOVE ROAD AND 35' W'LY OF RIDGE.

Note: Any Additions or Changes on this Sheet Must be Made or Circled in Red Ink With Date and Name of Person Making Change

PLEASE RETURN TO
LOS ANGELES COUNTY ENGINEER
403 LOS ANGELES COUNTY ENGINEERING BLDG.

Do not extend this side of this line.

76P3098 CK #310 5-66

SECTION COR 1-6-7-12

F.B. 3409 Pg 42 T 1 S R 17-18 W

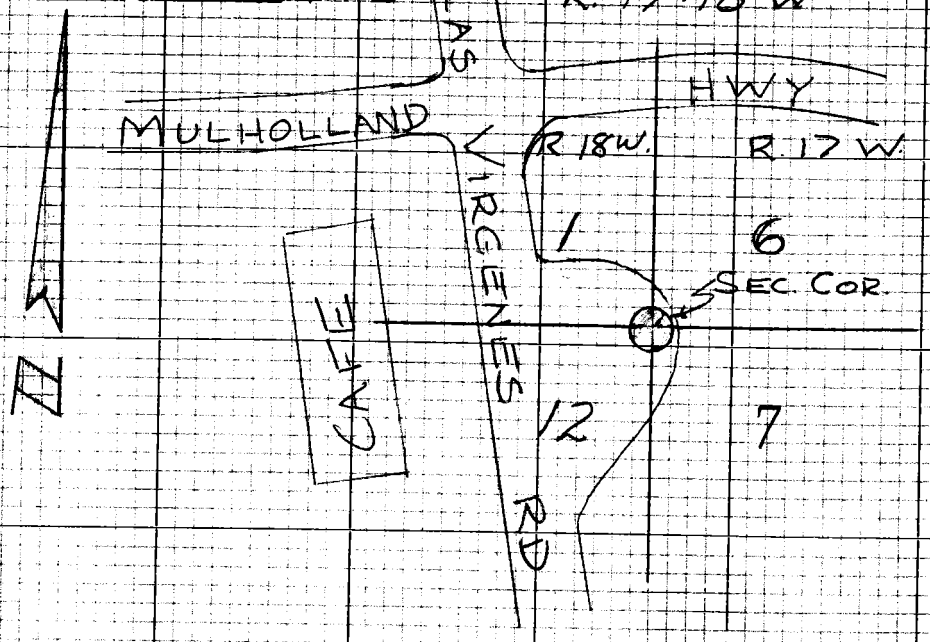

STATION MARK:

FD. 2½" BRASS COUNTY ENGINEERS MON., MARKED SEC. COR 1-6-7-12, T1S R17W, R18W RE5869, DOWN 8" IN WELL W/ COVER

FB 801-108, 217
CSB 1603-1

ROUTE:

FROM THE INTERSECTION OF LAS VIRGENES ROAD AND MULHOLLAND HWY, DRIVE S'LY ON LAS VIRGENES RD. 200'± TO TURN OUT ON EAST SIDE OF ROAD. PARK HERE. MONUMENT IS IN WELL W/ COVER IN THIS TURN OUT.

PLEASE RETURN TO
LOS ANGELES COUNTY ENGINEER
403 Los Angeles County Engineering Bldg.

Do not extend this side of this line.

Note: Any Additions or Changes on this Sheet Must be Made or Circled in Red Ink With Date and Name of Person Making Change

Notes Ck'd by	Survey of MALIBU CYN	F.B. 3409 Pg. 43
Map No.	JN 009593 Tape	
Office Work	Surveyed by FULTON	
Checked	Notes FULTON Date JAN 68	
Date	Indexed J. GALLI	

1/4 SEC. COR 17+16

T. 1 S. R 17 W.

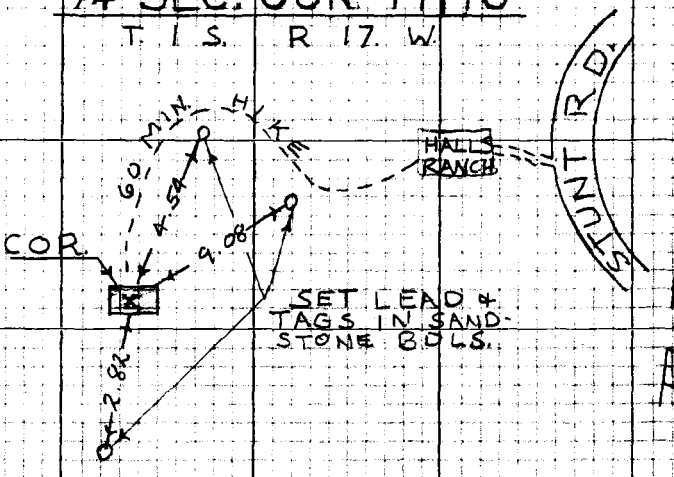

STATION MARK:

FD. 12" x 30" SANDSTONE UP 10"
MKD "1/4" ON S.W. FACE

ROUTE:

FROM MULHOLLAND HWY, DRIVE UP (S'LY) ON STUNT ROAD 2.6 MI. TO SADDLE CREEK RANCH, TURN RIGHT AND DRIVE DOWN TO HALL'S RANCH HOUSE, HIKE S & W THROUGH SADDLE TO CORNER.

Note: Any Additions or Changes on this Sheet Must be Made or Circled in Red Ink With Date and Name of Person Making Change

PLEASE RETURN TO
LOS ANGELES COUNTY ENGINEER
403 LOS ANGELES COUNTY ENGINEERING BLDG.

Do not extend this side of this line.

76P3098 CK #310 5-66

F.B. 3409 Pg. 44

FOTO T-5

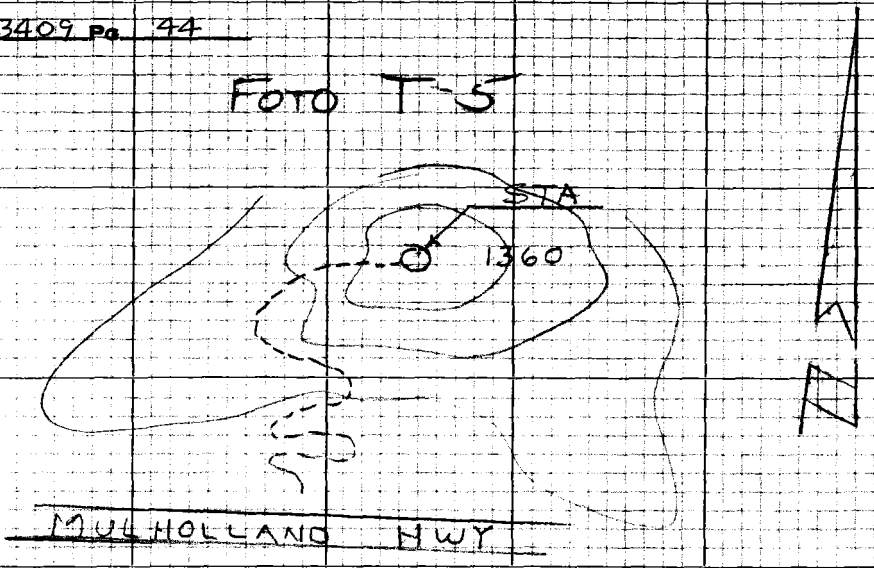

STATION MARK
SET 3/4" CAPPED PIPE FLUSH
FOR PHOTO CONTROL

LOCATION
THIS STATION IS IN THE SANTA MONICA
MTNS IN SEC 5 T1S R17W
ON TOP OF HILL 1360

PLEASE RETURN TO
LOS ANGELES COUNTY ENGINEER
403 LOS ANGELES COUNTY ENGINEERING BLDG.

Do not extend this side of this line.

Note: Any Additions or Changes on this Sheet Must be Made or Circled in Red Ink With Date and Name of Person Making Change

Notes Ck'd by	Survey of MALIBU CYN	F.B. 3402 Pg. 45
Map No.	JN00953 Tape Std	
Office Work	Surveyed by FULTON	
Checked	Notes FULTON Date JAN 68	
Date	Indexed C. J. GALLI	

SEC. COR. 12|7 13|18

T. 1 S. R. 17, 18 W.

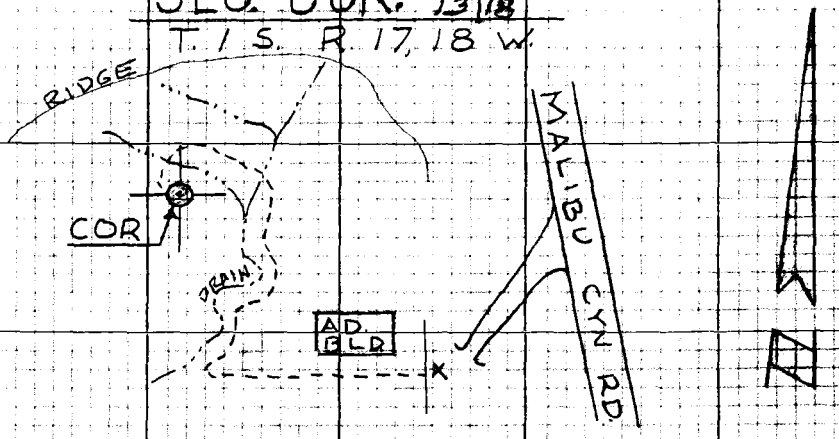

STATION MARK:

FD A 2½" BRASS COUNTY SURVEYORS MON, STAMPED AS SHOWN, SET FLUSH, IN 2" I.P. IN SANDSTONE.



ROUTE:

FROM THE INTERSECTION OF MALIBU CYN RD. AND MULHOLLAND HWY., DRIVE S. ON MALIBU CYN RD. 1.0 MI. TO ENTRANCE TO DAVID GONZALES CAMP, L.A. COUNTY CAMP 3, DRIVE TO PARKING AREA, HIKE PAST ADMINISTRATION BLDG, N'LY. 600' UP CYN TO OPEN AREA. CORNER IS ACROSS DRAIN ON N'LY SLOPE.

Note: Any Additions or Changes on this Sheet Must be Made or Circled in Red Ink With Date and Name of Person Making Change

Do not extend this side of this line.

PLEASE RETURN TO
LOS ANGELES COUNTY ENGINEER
403 LOS ANGELES COUNTY ENGINEERING BLDG.

76P3098 CE #310 5-66

F.B. 3409 Pg. 46

SEC. COR. 9/10 16/15

T. 1 S. R. 17 W.

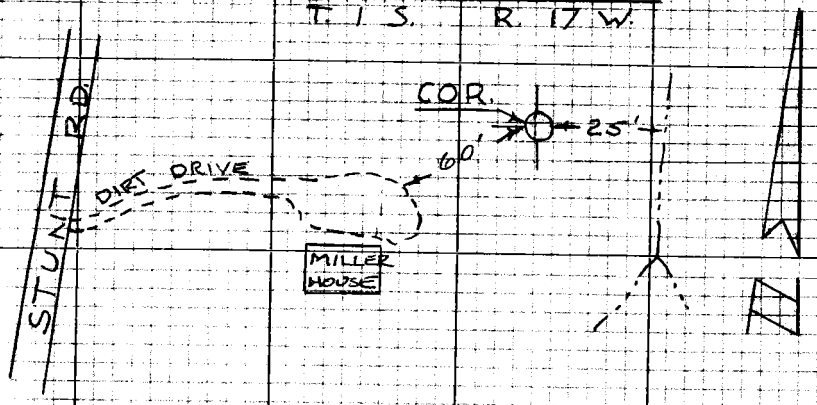

STATION MARK:

FD A 2½" BRASS COUNTY SURVEYORS MON. MKD. AS SHOWN, SET IN 6" CONC POST UP 1"

COUNTY SURVEYORS T.1 S. R.17 W. 9/10 16/15 SEC. COR. MONUMENT

ROUTE:

FROM MULHOLLAND HWY. DRIVE UP STUNT ROAD 2.2 MI., TURN LEFT TO MILLER'S RANCH AND DRIVE 500' ON DIRT DRIVE PAST HOUSE TO EDGE OF PARKING AREA. CORNER IS ABOUT 60' E'LY.

PLEASE RETURN TO
LOS ANGELES COUNTY ENGINEER
403 LOS ANGELES COUNTY ENGINEERING BLDG.

Do not extend this side of this line.

Note: Any Additions or Changes on this Sheet Must be Made or Circled in Red Ink With Date and Name of Person Making Change

Notes Ck'd by	Survey of MALIBU CYN	F.B. 3409 Pg. 47
Map No.	[illegible] Tape Std.	
Office Work	Surveyed by	
Checked	Notes WACKER Date	
Date	Indexed C. J. GALLI	

Note: Any Additions or Changes on this Sheet Must be Made or Circled in Red Ink With Date and Name of Person Making Change

Do not extend this side of this line.

PLEASE RETURN TO
LOS ANGELES COUNTY ENGINEER
403 LOS ANGELES COUNTY ENGINEERING BLDG.

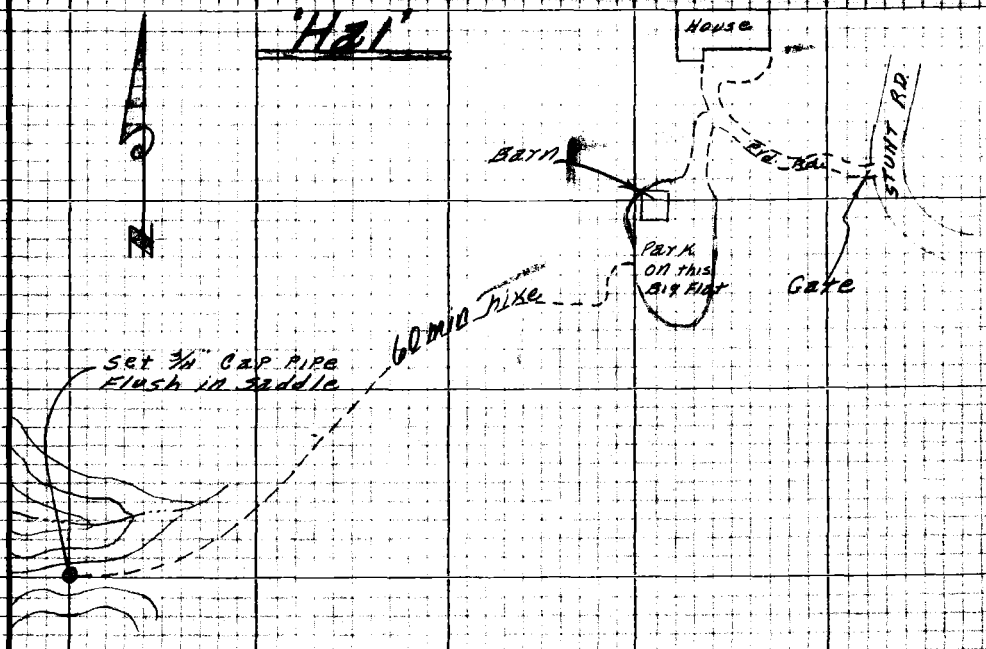

Location:

This station is in the Santa Monica Mts. on approx. sec line between sec. Cor 17/16 20/21 and 1/4 Cor 17/16 T-1-S R-17-W and 400'± south of 1/4 Cor. 17/16 on top of a saddle.

ROUTE:

From the intersection of Stunt Rd. & Mulhulland Hwy, drive S'ly on Stunt Rd. about 2.6 mi to an old paved Rd & gate on the Rt. Turn right & drive down to saddle creek ranch, & Park on large Flat. Hike southwest'ly on trail to sta.

76P3098 CE #310 8-66

F.B. 3409 Pg. 48

SEC. COR. SEC. 17/16 20/21

T. 1 S R. 17 W.

NOTES BY W. DIETZ

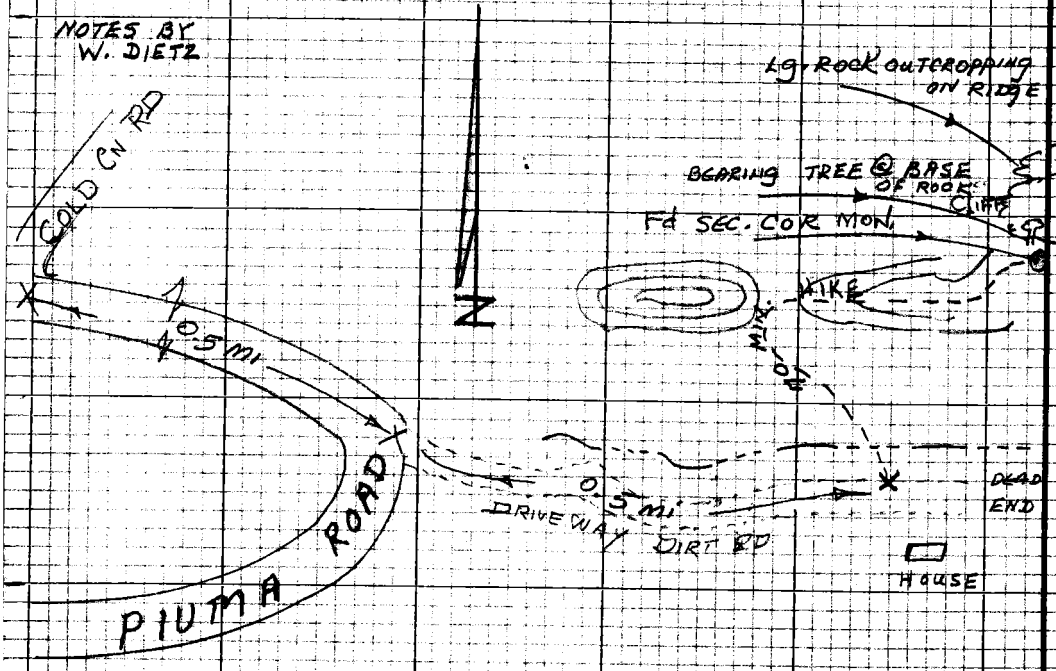

PLEASE RETURN TO
LOS ANGELES COUNTY ENGINEER
403 LOS ANGELES COUNTY ENGINEERING BLDG.

Do not extend this side of this line.

Note: Any Additions or Changes on this Sheet Must be Made in Circle in Red Ink With Date and Name of Person Making Change

STATION MARK:

FD. A 2½" BRASS COUNTY SURVEYOR'S TABLET SET IN 6" CONC. POST UP 3" MARKED AS SHOWN

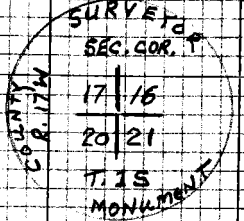

ROUTE:

FROM THE INTERSECTION OF PIUMA RD. AND COLD CYN. RD. DRIVE UP PIUMA 0.5 MI. PROCEED E'LY. APPROX. 0.5 MI. TO DEAD END ON DIRT RD. HIKE N'LY. DN. STEEP DRAW UP HILL TO SADDLE AND E'LY. UP RIDGE TO SEC. COR.

Notes Ck'd by	Survey of MALIBU CYN	F.B. 3409 Pg. 49
Map No.	[illegible]	
Office Work	Surveyed by FULTON	
Checked	Notes FULTON Date JAN 68	
Date	Indexed C. J. GALLI	

FOTO I-6

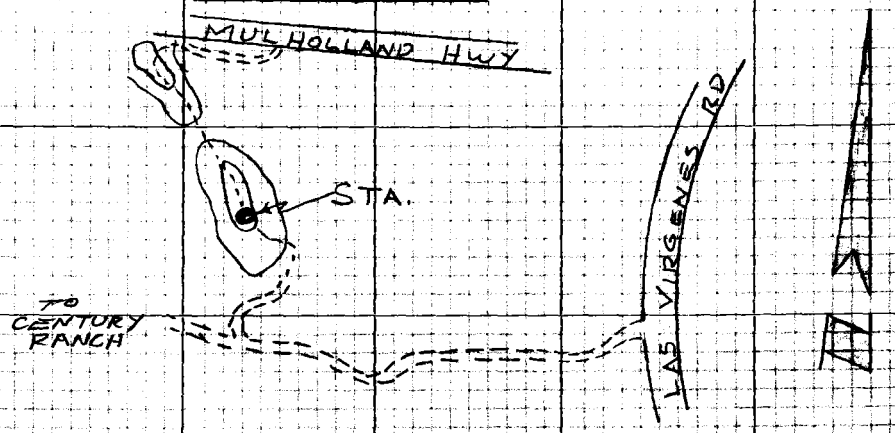

STATION MARK:
SET 3/4" CAPPED PIPE STAMPED "FOTO I-6", FLUSH FOR PHOTO CONTROL
NO R.M.'S

LOCATION:
THIS STATION IS IN THE SANTA MONICA MTS IN THE N. PORTION OF SEC 12 T.1S. R.18W. ON THE S'LY END OF A HILL ABOUT 800' ELEV.

ROUTE:
FROM THE INTERSECTION OF LAS VIRGENES RD AND MULHOLLAND HWY, DRIVE W'LY ON MULHOLLAND HWY. ABOUT 1/2 MILE TO DIRT ROAD ON LEFT, DRIVE UP DIRT ROAD TO PARKING SPOT ON LEFT, PARK HERE AND HIKE UP HILL AND S'LY OUT RIDGE.

Note: Any Additions or Changes on this Sheet Must be Made or Circled in Red Ink With Date and Name of Person Making Change
Do not extend this side of this line.
PLEASE RETURN TO
LOS ANGELES COUNTY ENGINEER
403 LOS ANGELES COUNTY ENGINEERING BLDG.
76F3098 CR #310 5-66

F.B. 3409 Pg. 50

FOTO L-8

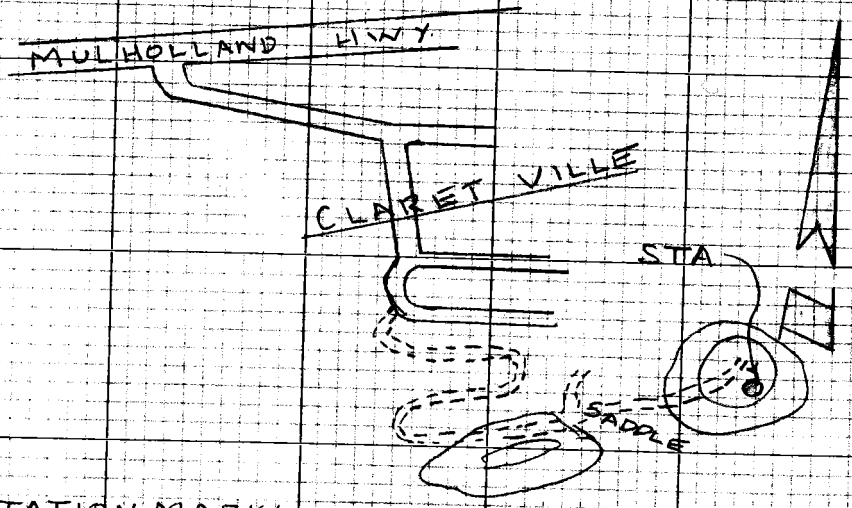

STATION MARK:
SET A 3/4" CAPPED PIPE, STAMPED "FOTO L-8", FLUSH FOR PHOTO CONTROL
NO R.M.'S

LOCATION:
THIS STATION IS IN THE SANTA MONICA MTS. IN SEC. 7 T.1 S. R.17 W., ABOUT 900' EAST OF W. SEC LINE, ABOUT 2100' SOUTH OF N. SEC LINE, ABOUT 875' ELEV.

ROUTE:
FROM THE INTERSECTION OF LAS VIRGENES RD AND MULHOLLAND HWY, DRIVE E'LY ON MULHOLLAND HWY. 0.15 MI. TO PAVED ENTRANCE TO CLARETVILLE, DRIVE UP ENTRANCE 0.25 MI. TO "Y", TURN RIGHT FOR 0.1 MI., KEEP RIGHT AROUND WEST END OF BLDG AND AT 0.05 MI. TURN RIGHT UP DIRT ROAD, DRIVE S'LY UP HILL 0.4 MI. TO SADDLE, KEEP RIGHT AND GO UP HILL 200' ± TO TOP AND STATION ON S EDGE OF ROAD

PLEASE RETURN TO
LOS ANGELES COUNTY ENGINEER
403 LOS ANGELES COUNTY ENGINEERING BLDG.

DO NOT EXTEND THIS SIDE OF THIS LINE

Note: Any Additions or Changes on this Sheet Must be Made in Red Ink With Date and Name of Person Making Change

Notes Ck'd by	Survey of MALIBU CYN
Map No.	Tract
Office Work	Surveyed by FULTON
Checked	Notes FULTON Date JAN. 68
Date	Indexed C J GALT

F.B. 3407 Pg. 51

FOTO F-6

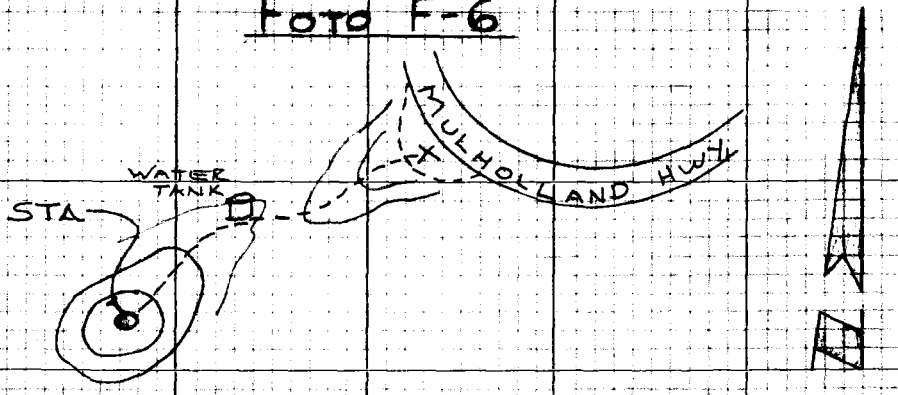

STATION MARK:
SET A 3/4" CAPPED PIPE STAMPED "FOTO F-6" FLUSH FOR PHOTO CONTROL

LOCATION:
THIS STATION IS IN THE SANTA MONICA MTS. IN THE N-W CORNER OF SEC 12 T.1S. R.17W, ON TOP OF A HILL ABOUT 875' ELEV.

ROUTE:
FROM THE INTERSECTION OF MULHOLLAND HWY AND LAS VIRGENES RD, DRIVE W'LY. ON MULHOLLAND HWY 1.4 MI. TO TURN OUT ON LEFT. PARK HERE AND HIKE S-W DOWN RIDGE, THROUGH SADDLE, PAST WATER TANK, AND UP KNOB TO STATION. 5 MIN HIKE.

Note: Any Additions or Changes on this Sheet Must be Made or Ck'ed in Red Ink With Date and Name of Person Making Change

Do not extend this side of this line.

PLEASE RETURN TO
LOS ANGELES COUNTY ENGINEER
403 LOS ANGELES COUNTY ENGINEERING BLDG.

F.B. 3409 Pg. 52

FOTO H-12

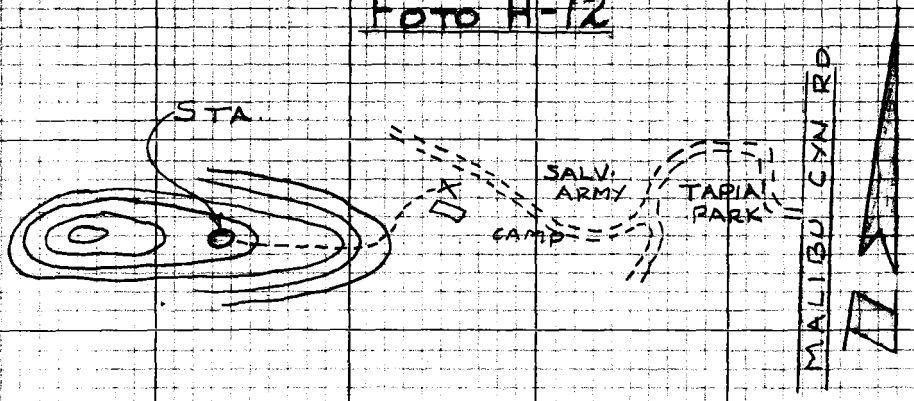

STATION MARK:
SET LEAD, C.E. TAG & FORM NAIL IN A SANDSTONE ROCK FOR PHOTO CONTROL

LOCATION:
THIS STATION IS IN THE SANTA MONICA MTS., IN SEC. 13 T. 1 S. R. 18 W., ON THE EAST RIDGE OF BRENTS MTN., ABOUT 1,350' ± ELEV.

ROUTE:
FROM MALIBU CYN RD, DRIVE THROUGH TAPIA PARK 0.5 MI. TO GATE TO SALVATION ARMY CAMP, PASS THROUGH GATE AND CONTINUE UP CANYON 0.4 MI. TO END PVMT, CONTINUE ON DIRT ROAD 300' ± TO 3RD CABIN (NAMED "WILL ROGERS"), PARK HERE AND HIKE UP HILL BEHIND COTTAGE, PAST OLD CISTERN, UP ROCKY FACE, AND ON UP RIDGE TO STATION IN ROCK OUT CROP. 40 MIN. HIKE.

PLEASE RETURN TO
LOS ANGELES COUNTY ENGINEER
403 LOS ANGELES COUNTY ENGINEERING BLDG.
Do not extend this end of this line.
Note: Any Additions or Changes on this Sheet Must be Made or Circled in Red Ink With Date and Name of Person Making Change

Notes Ck'd by	Survey of MALIBU CYN
Map No:	Tape Std °F
Office Work	Surveyed by FULTON
Checked	Notes FULTON Date JAN 68
Date	Indexed

F. B. 3407 PG. 53

FOTO S-10

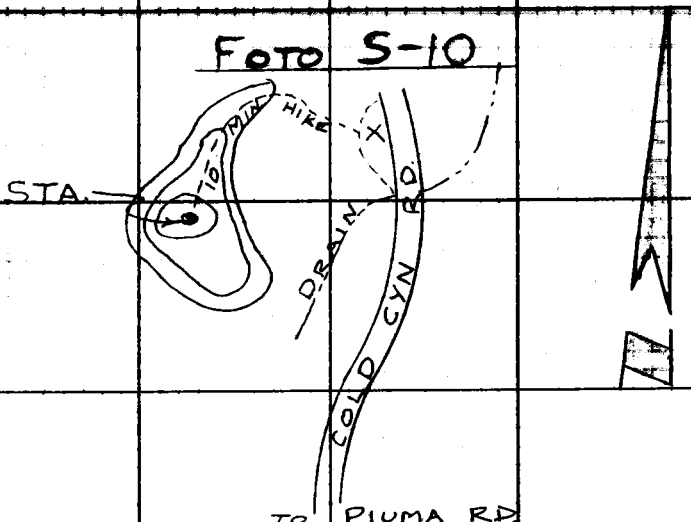

STATION MARK: FD 1 1/2" I.P WOOD PLUG + L.A. CO. RD. DEPT TAG UP 4" STAMPED "CC-4" NO REFR. FOR PHOTO CONTROL

LOCATION: THIS STATION IS IN THE SANTA MONICA MTS. IN THE SOUTHERN HALF OF SEC. 8 T. 1S. R. 17 W., 600' N OF SEC. LINE, 700' W. OF COLD CYN. ROAD, ON TOP OF A HILL ABOUT 950' ELEV.

ROUTE: FROM THE INTERSECTION OF COLD CYN. RD. AND PIUMA RD. DRIVE N-E'LY ON COLD CYN. RD. 1.5 MI. TO TURN OUT ON LEFT (WEST) SIDE OF ROAD (CIRCUIT BREAKER POLE # 7/11/20E). PARK HERE AND HIKE W'LY TO RIDGE THEN S'LY. UP RIDGE TO TOP OF HILL & STATION

Note: Any Additions or Changes on This Sheet Must be Made or Circled in Red Ink With Date and Name of Person Making Change.

Do not extend this side of this line.

PLEASE RETURN TO
LOS ANGELES COUNTY ENGINEER
403 Los Angeles County Engineering Bldg.

76F309S CE#310 1-65

F. B. 3409 PG. 54

FOTO Q-14

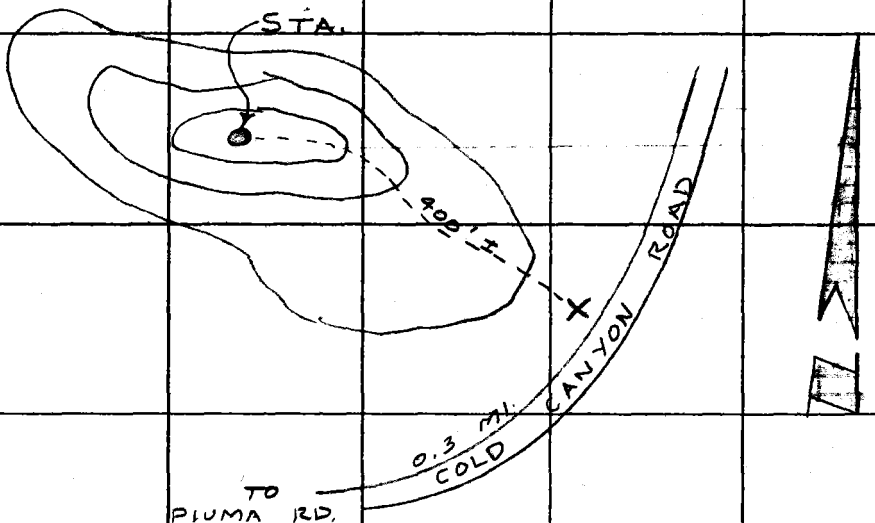

STATION MARK:
SET A 3/4" CAPPED PIPE, FLUSH ON TOP OF HILL, STAMPED "FOTO Q-14" FOR PHOTO CONTROL NO R.M.'S

LOCATION:
THIS STATION IS IN THE SANTA MONICA MTS., IN SEC 17 T.1S R.17W., ON TOP OF A HILL BELOW "MONTE NIDO" MALIBU BEACH QUADRANGLE.

ROUTE:
FROM THE INTERSECTION OF COLD CYN RD AND PIUMA RD (FIRE STA. 67), DRIVE N.E 0.3 MI. ON COLD CYN RD. PAST INTERSECTION OF WOODBLUFF RD., PARK IN TURN OUT AND HIKE W'LY UP HILL TO TOP & STATION

PLEASE RETURN TO
LOS ANGELES COUNTY ENGINEER
403 Los Angeles County Engineering Bldg.
Do not extend this side of this line.

Note: Any Additions or Changes on This Sheet Must be Made or Circled in Red Ink With Date and Name of Person Making Change.

Notes Ck'd by	Survey of MALIBU CYN
Map No.	Topo Sht °F
Office Work	Surveyed by FULTON
Checked	Notes FULTON Date JAN. 68
Date	Indexed

F. B. 3457 Pg. 55

FOTO Q-8

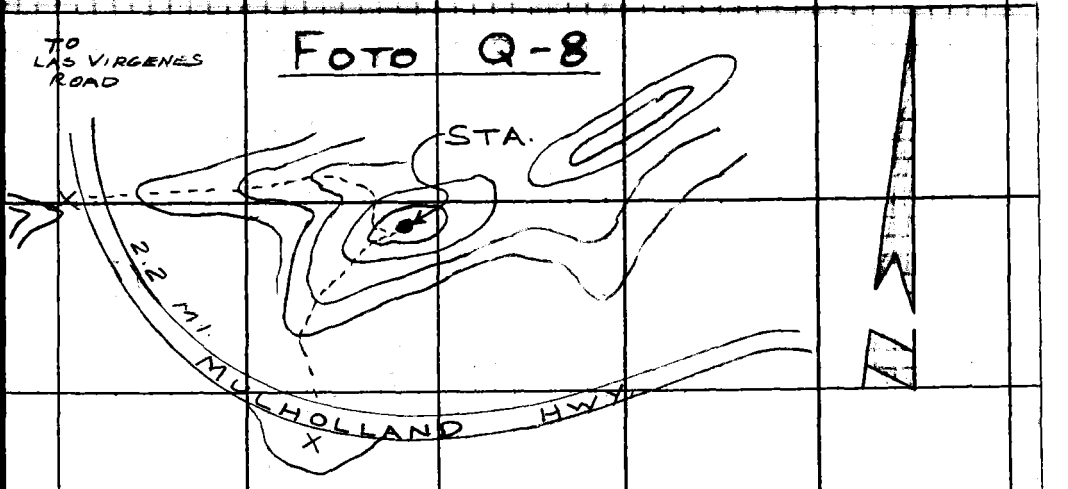

STATION MARK:
SET A 3/4" CAPPED PIPE STAMPED "FOTO Q-8", FLUSH ON TOP OF RIDGE FOR PHOTO CONTROL. NO R.M.'S

LOCATION:
THIS STATION IS IN THE SANTA MONICA MTS IN THE N.W. OF SEC. 8 T.1S R.17W ON TOP OF A RIDGE ABOUT 1125 FT. ELEV.

ROUTE:
FROM THE INTERSECTION OF MULHOLLAND HWY. AND LAS VIRGENES RD., DRIVE E'LY. ON MULHOLLAND HWY. 2.2 MI. TO TURN OUT ON RIGHT SIDE OF ROAD. THE STATION IS ON THE RIDGE TO THE NORTH. HAVE FUN!!

Note: Any Additions or Changes on This Sheet Must be Made or Circled in Red Ink With Date and Name of Person Making Change.

PLEASE RETURN TO
LOS ANGELES COUNTY ENGINEER
403 Los Angeles County Engineering Bldg.
Do not extend this side of this line.

76F3095 CE#310 1-65

F. B. 3409 PG. 56

FOTO S-6

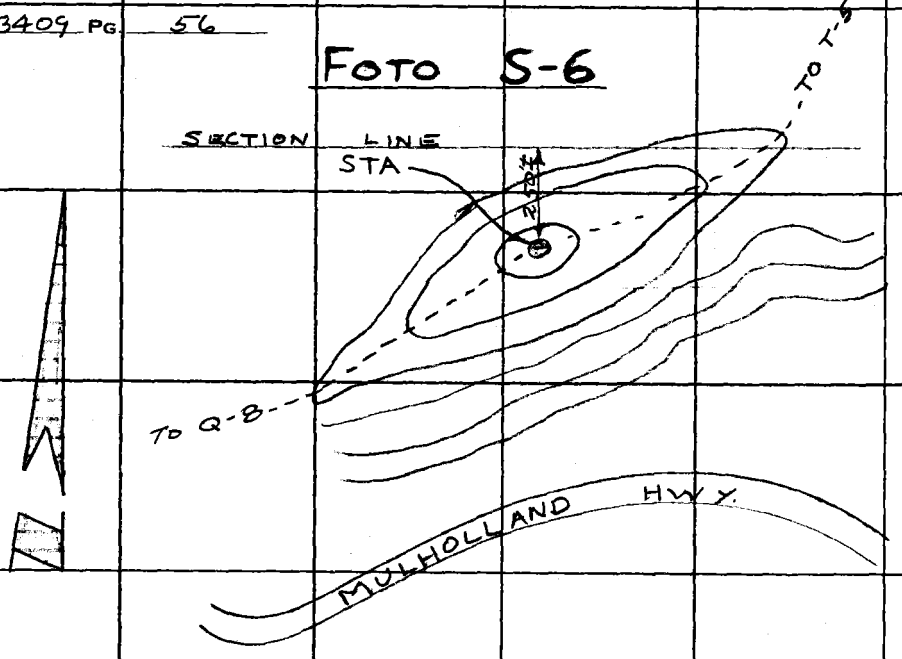

STATION MARK:
FD A 3/4" CAP PIPE (NO MARKINGS) STAMPED "FOTO S-6", FLUSH ON TOP OF RIDGE FOR PHOTO CONTROL NO R.M.'S NO REFR.

LOCATION:
THIS STATION IS IN THE SANTA MONICA MTS. NEAR THE N. LINE OF SEC 8 T.1S. R.17W. ON TOP OF RIDGE, ABOUT 1275 FT. ELEV.

ROUTE:
FROM THE INTERSECTION OF MULHOLLAND HWY AND LAS VIRGENES, DRIVE E'LY ON MULHOLLAND HWY. 2.2 MI. TO TURN OUT. THE STATION IS ON THE RIDGE TO THE NORTH AND 2000' N.E'LY. ALONG RIDGE. THERE ARE NO TRAILS. (WE HIKED OUT RIDGE FROM FOTO Q-8).

PLEASE RETURN TO
LOS ANGELES COUNTY ENGINEER
403 Los Angeles County Engineering Bldg.
Do not extend this side of this line.

Note: Any Additions or Changes on this Sheet Must be Made or Circled in Red Ink With Date and Name of Person Making Change.

Notes Ck'd by	Survey of MALIBU CYN	F.B. [illegible] Pg. 57
Map No.	[illegible]	
Office Work	Surveyed by FULTON	
Checked	Notes FULTON Date JAN 68	
Date	Indexed C. J. GALLI	

FOTO O-11

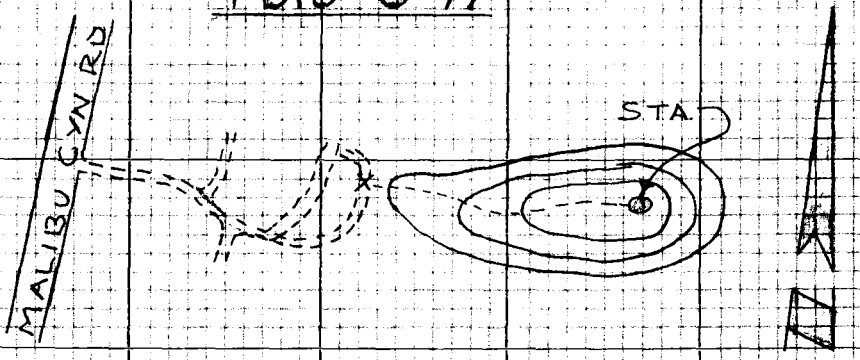

STATION MARK
SET A 3/4" CAPPED PIPE STAMPED "FOTO O-11" FLUSH FOR PHOTO CONTROL

LOCATION
THIS STATION IS IN THE SANTA MONICA MTS., NEAR THE NORTH LINE OF SEC. 18 T1S R17W, ON TOP OF A HILL ABOUT 900' ELEV.

ROUTE
FROM L.A. COUNTY DETENTION CAMP THREE "DAVID GONZALES", DRIVE S'LY. ON MALIBU CYN RD 0.1 MI. TO PAVED ROAD ON LEFT, DRIVE OUT THIS DRIVEWAY 0.1 MI. TO HOUSE AND FORK, KEEP RIGHT, CROSS BRIDGE AND GO STRAIGHT 0.1 MI., TURN RIGHT UP DIRT ROAD 0.1 MI. TO SADDLE AND SWIM POOL. PARK HERE AND HIKE E'LY UP HILL TO TOP AND STATION.

Note: Any Additions or Changes on this Sheet Must be Made or Circled in Red Ink With Date and Name of Person Making Change

PLEASE RETURN TO
LOS ANGELES COUNTY ENGINEER
403 LOS ANGELES COUNTY ENGINEERING BLDG.

Do not extend this side of this line.

76P3098 CK #310 8-66

F.B. 3409 Pg. 58

FOTO M-15

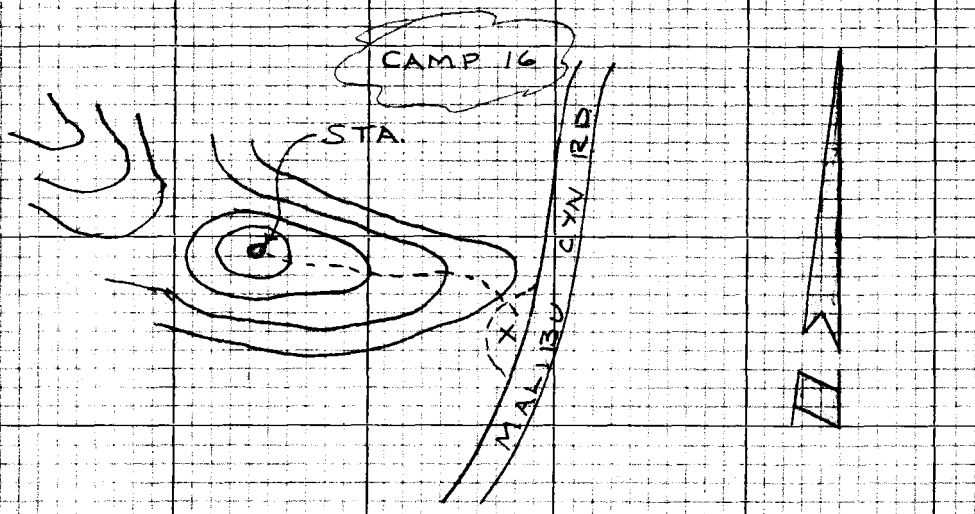

STATION MARK:
SET A 3/4" CAPPED PIPE STAMPED "FOTO M-15", FLUSH FOR PHOTO CONTROL

LOCATION:
THIS STATION IS IN THE SANTA MONICA MTS, IN SEC. 18 T 1S R 17W., ABOUT 2000' EAST OF W SEC LINE, ABOUT 1200' NORTH OF S SEC LINE. ON TOP OF A KNOB ABOUT 850' ELEV.

ROUTE:
FROM L.A. CO. RD. DEPT. DETENTION CAMP 16 DRIVE S'LY ON MALIBU CYN RD. 0.2 MI., PARK IN TURNOUT ON RIGHT AND HIKE N-W'LY UP DRAW TO RIDGE THEN W'LY UP RIDGE TO STATION. 15 MIN HIKE - STEEP & LOOSE.

PLEASE RETURN TO
LOS ANGELES COUNTY ENGINEER
403 LOS ANGELES COUNTY ENGINEERING BLDG.

Do not extend this side of this line

Note: Any Additions or Changes on this Sheet Must be Made or Circled in Red Ink With Date and Name of Person Making Change

Notes Ck'd by	Survey of MALIBU CYN	F.B. 3409 Pg. 59
Map No.	JNO 95 93 Type	
Office Work	Surveyed by FULTON	
Checked	Notes FULTON Date JAN 68	
Date	Indexed J. GALLI	

FOTO O-16

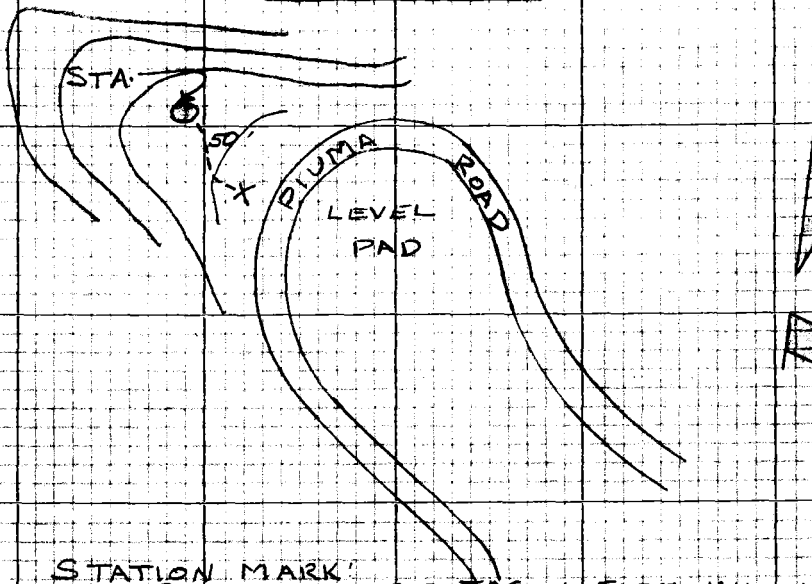

STATION MARK:
SET LEAD, C.E. TAG, & FORM NAIL IN SANDSTONE FOR PHOTO CONTROL NO R.M.'S

LOCATION:
THIS STATION IS IN THE SANTA MONICA MTS. ABOUT 100' S. OF THE N. LINE SEC. 19 T.1 S. R. 17 W., NEAR B.M. 1254 MALIBU BEACH QUADRANGLE

ROUTE:
FROM THE INTERSECTION OF PIUMA RD. AND COLD CYN. RD. (FIRE STA. #67), DRIVE UP PIUMA RD. 2.3 MI. TO HORSESHOE TURN. PARK BEHIND GUARD RAIL AND WALK 50' N'LY OUT ON ROCK OUTCROPPING. STATION OVERLOOKS MALIBU CYN AND MONTE NIDO.

Note: Any Additions or Changes on this Sheet Must be Made or Circled in Red Ink With Date and Name of Person Making Change

Do not extend this side of this line.

PLEASE RETURN TO
LOS ANGELES COUNTY ENGINEER
403 LOS ANGELES COUNTY ENGINEERING BLDG.

76P3098 CK #310 8-66

F.B. 3409 Pg. 60

FOTO V-12

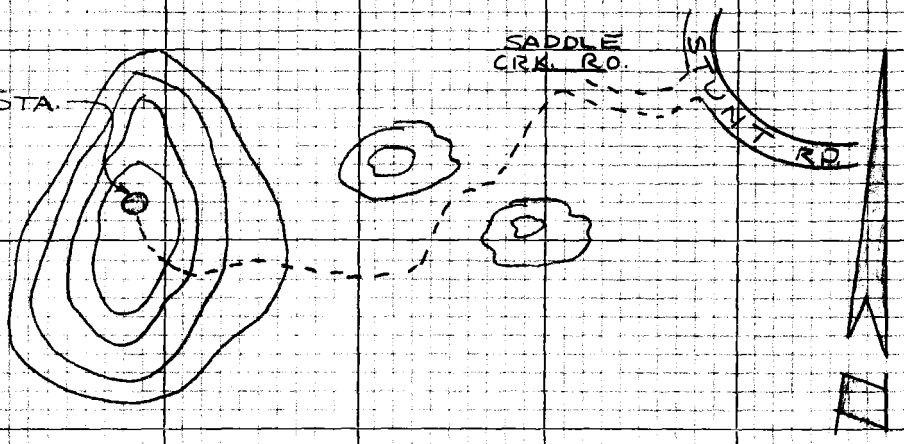

STATION MARK:
FD. LEAD & LS. 2862 TAG & FORM NAIL ON SANDSTONE BOULDER 2' OFF GROUND FOR PHOTO CONTROL

LOCATION:
THIS STATION IS IN THE SANTA MONICA MTS IN SEC. 16 T 1 S R 17 W. ON THE N'LY EDGE OF HILL 1942, MALIBU BEACH QUADRANGLE

ROUTE:
FROM THE INTERSECTION OF MULHOLLAND HWY. AND STUNT ROAD, DRIVE UP STUNT RD. 2.6 MI. TO ROAD ON RIGHT TO SADDLE CREEK RD., DRIVE W'LY DOWN DRIVEWAY 0.1 MI. TO HOUSE, TURN LEFT AND CONTINUE DOWN TO BARN, PARK AND HIKE W'LY ON OLD ROAD TO SADDLE, HIKE W'LY UP HILL TO TOP AND STATION.

PLEASE RETURN TO
LOS ANGELES COUNTY ENGINEER
403 LOS ANGELES COUNTY ENGINEERING BLDG.

DO NOT EXTEND THIS SIDE OF THIS TIME.

Note: Any Additions or Changes on this Sheet Must be Made or Circled in Red Ink With Date and Name of Person Making Change

Notes Ck'd by	Survey of Malibu Cyn. Rd
Mod No.	Type Std °F
Office Work	Surveyed by Fulton
Checked	Notes M. E. W. Date 1-22-68
Date	Indexed C. J. GALLI

F. B. 3409 PG. 61

FOTO M-18

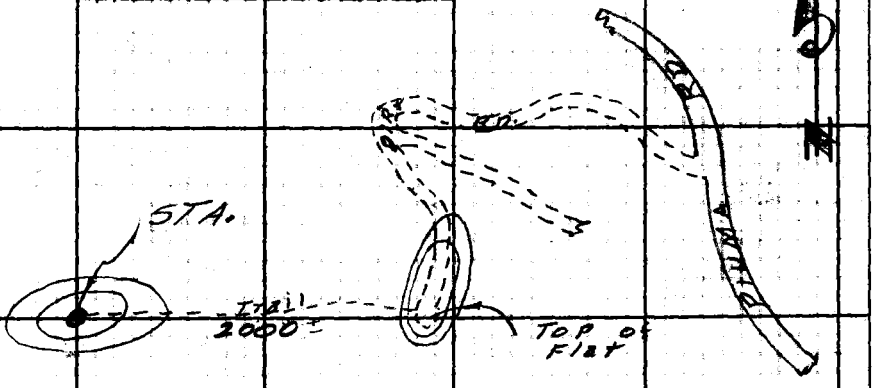

Station Mark

Set 3/4" Capped Pipe UP 1".
Stamped FOTO M-18 For Photo Control

Location:

This station is in the Santa Monica Mts. in Sec. 19 T-1-S R-17-W. 650± N of Cty. Sec. Cor. About 1375' Elev.

Route:

From Monte Nido Fire Sta., go Ely. up Piuma Rd 2.75 Mi., turn Rt. at dirt Rd. in a Wly. direction for 0.15 mi. Keep Rt. at the fork of dirt Rd. 0.2 mi to top of big flat & Park. Hike West down ridge, & follow the Main ridge to Sta. 20 Min hike.

Note: Any Additions or Changes on This Sheet Must Be Made or Circled in Red Ink With Date and Name of Person Making Change.

Do not erase this side of this line.

PLEASE RETURN TO
LOS ANGELES COUNTY ENGINEER
403 Los Angeles County Engineering Bldg.

76F3095 CE #310 6-62

F. B. 3409 PG. 62

FOTO T-19 & FOTO T-19A

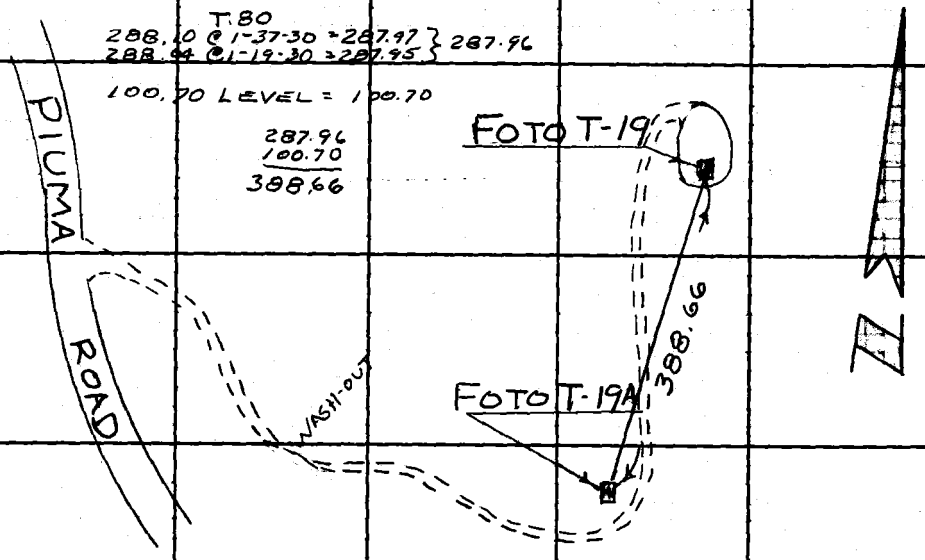

STATION MARK:

SET A 1x2 & N FLUSH FOR BOTH FOTO T-19 & FOTO T-19A

LOCATION:

THESE STATIONS ARE IN THE SANTA MONICA MTNS., IN THE E'LY HALF OF SEC. 20, T.1 S., R.17W, 900' WEST OF E'LY. SEC LINE, ON A SMALL KNOB (1575' ELEV), 900' & 500" NORTH OF PIUMA RD.

ROUTE:

FROM THE INTERSECTION OF PIUMA ROAD AND MALIBU CYN RD., DRIVE UP PIUMA ROAD 4.5 MI. TO A DIRT ROAD ON LEFT (N-E), DRIVE OR WALK DOWN THIS ROAD ABOUT 0.3 MI TO FOTO T-19A. CONTINUE 400' N'LY TO LEVEL PAD AND FOTO T-19.

PLEASE RETURN TO
LOS ANGELES COUNTY ENGINEER
403 LOS ANGELES COUNTY ENGINEERING BLDG.
Do not extend this side of this line.
Note: Any Additions or Changes on This Sheet Must be Made or Circled in Red Ink With Date and Name of Person Making Change.

Notes Ck'd by	Survey of MALIBU CYN	F.B. 3407 Pg. 63
Map No.	[illegible]	
Office Work	Surveyed by FULTON	
Checked	Notes FULTON Date JAN 68	
Date	Indexed C. J. GALLI	

FOTO V-23

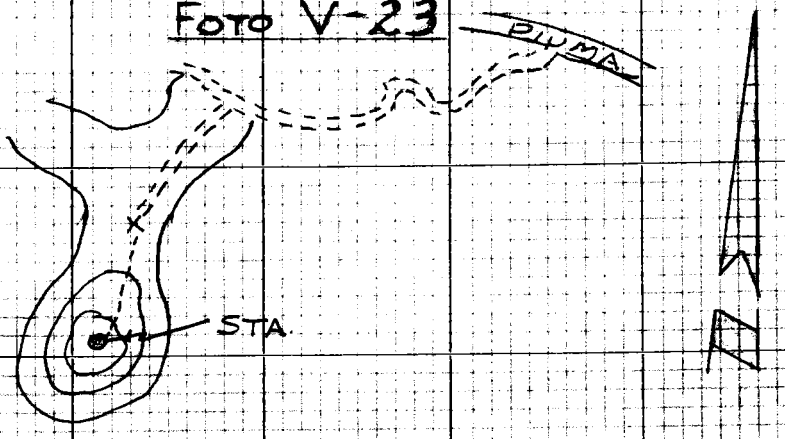

STATION MARK:
SET 3/4" CAPPED PIPE STAMPED "FOTO V-23" FLUSH ON TOP OF KNOB FOR PHOTO CONTROL

LOCATION:
THIS STATION IS IN THE SANTA MONICA MTS. IN SEC. 28 T.1S. R.17 W. ON TOP OF A HILL ABOUT 700' EAST OF W. SEC LINE, ABOUT 1300' SOUTH OF N. SEC LINE

ROUTE:
FROM THE INTERSECTION OF PIUMA RD AND COLD CYN. RD (FIRE STATION 67), DRIVE UP PIUMA RD 4.9 MI TO SADDLE AND GATE ON RIGHT, DRIVE S'LY DOWN DIRT ROAD 2.1 MI. TO FORK, KEEP LEFT AND CONTINUE DOWN RIDGE 0.1 MI., PARK IN SADDLE AND HIKE S'LY 300' TO TOP OF KNOB AND STATION.

Note: Any Additions or Changes on this Sheet Must be Made or Circled in Red Ink With Date and Name of Person Making Change

Do not extend this side of this line.

PLEASE RETURN TO
LOS ANGELES COUNTY ENGINEER
403 LOS ANGELES COUNTY ENGINEERING BLDG.

7GP3095 CK #310 5-66

F.B 3409 Pg 64

FOTO Y-17

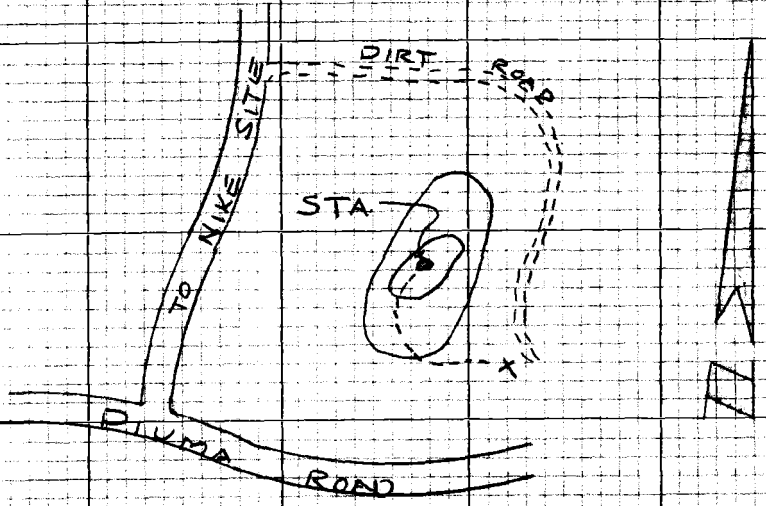

STATION MARK:
SET LEAD, C.E TAG + FORM NAIL ON TOP OF LARGE BOULDER FOR PHOTO CONTROL

LOCATION:
THIS STATION IS IN THE SANTA MONICA MTS IN SEC. 21 T.1 S. R.17 W. ON TOP OF A LARGE BOULDER 2000' S-W OF SADDLE PEAK ABOUT 1100' WEST OF E. SEC. LINE, ABOUT 1200' SOUTH OF N. SEC. LINE

ROUTE:
FROM THE INTERSECTION OF PIUMA RD AND COLD CYN RD. (FIRE STATION 67) DRIVE UP PIUMA RD 4.6 MI., TURN LEFT ON PAVED RD. AND DRIVE 0.3 MI. UP, TURN RIGHT ON DIRT ROAD AND DRIVE 0.1 MI E. + S'LY TO LARGE ROCK. PARK AND HIKE 50' N-WLY UP TO TOP OF BOULDER AND STATION.

PLEASE RETURN TO
LOS ANGELES COUNTY ENGINEER
403 LOS ANGELES COUNTY ENGINEERING BLDG.

Do Not Extend Into Side of This Line

Note: Any Additions or Changes on this Sheet Must Be Made or Circled in Red Ink With Date and Name of Person Making Change

Notes Ck'd by
Office Work
Checked
Date

Survey of MALIBU CYN
Tape Std °F
Surveyed by FULTON
Notes FULTON Date JAN. 68
Indexed C. J. GALLI

F. B. 3406 Pg. 65

FOTO M-23

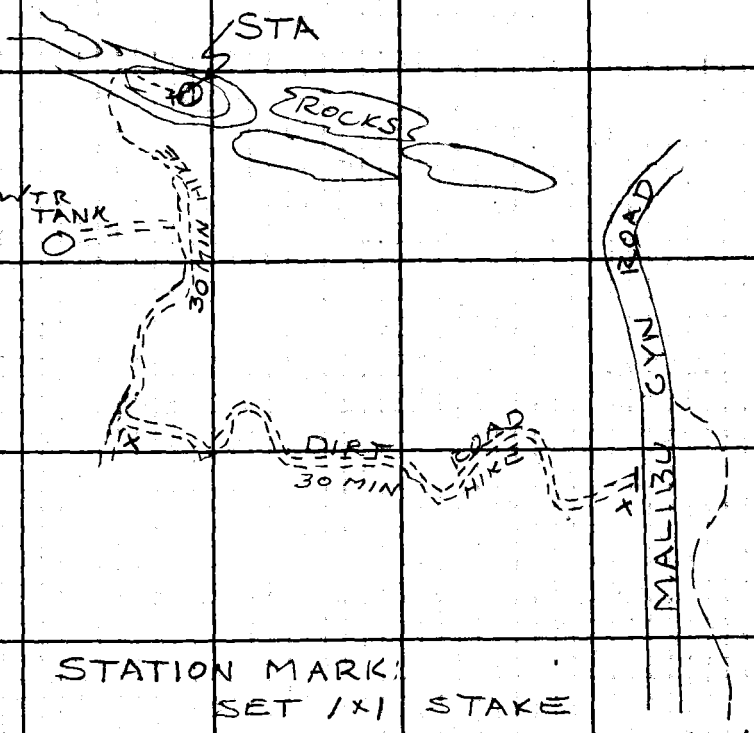

STATION MARK:
SET 1x1 STAKE
FLUSH FOR PHOTO CONTROL

LOCATION:
THIS STATION IS IN THE SANTA MONICA MTNS., IN THE N.W. 1/4 OF SEC 30 T. 1 S. R. 17 W. ON A KNOB 700 FT. S.E. OF HILL 1409, MALIBU BEACH QUAD.

ROUTE:
DRIVE SOUTH ON MALIBU CYN ROAD 3.1 MI. FROM R.D. CAMP Nº 26 TO AGATE ON W. SIDE OF ROAD. HIKE W'LY. UP DIRT ROAD 30 MIN. TO SADDLE THEN 30 MIN N'LY. ACROSS MEADOW TO ROCKS.

Note: Any Additions or Changes on this Sheet Must be Made or Circled in Red Ink With Date and Name of Person Making Change.

Do not attach this tag to this file.

PLEASE RETURN TO
LOS ANGELES COUNTY ENGINEER
403 Los Angeles County Engineering Bldg.

76F3095 CE #310 6-62

F. B. 3409 PG 66

FOTO P-10

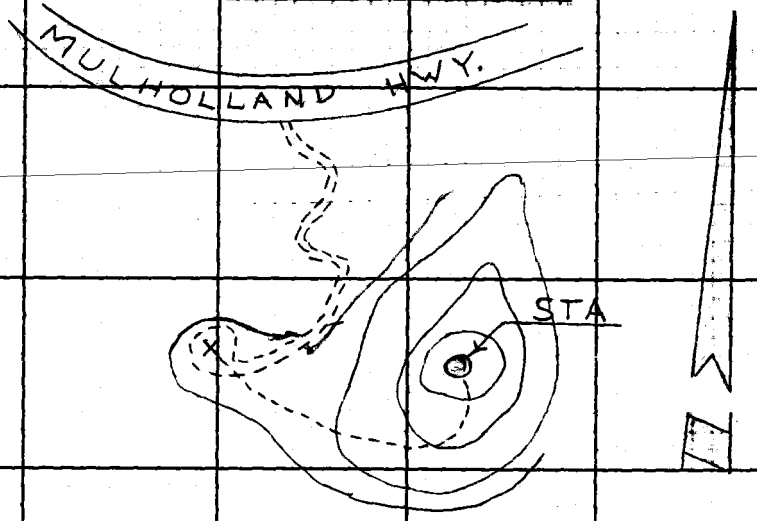

STATION MARK:
SET A 3/4" CAPPED PIPE STAMPED "FOTO P-10", SET FLUSH, FOR PHOTO CONT.

LOCATION:
THIS STATION IS IN THE SANTA MONICA MTNS, IN SEC 8, T. 1 S. R. 17 W., 1500' ± S.W. OF HILL 1180 MALIBU BEACH QUAD.

ROUTE:
FROM LAS VIRGENES ROAD, DRIVE E'LY ON MULHOLLAND HWY 1.8 MI. TO DIRT ROAD ON RIGHT, DRIVE DOWN (NEARLY PARALLEL TO MULHOLLAND) DIRT ROAD 0.4 MI. THROUGH DRAIN AND UP W'LY SLOPE, HIKE E'LY. UP HILL AND N'LY ACROSS SADDLE AND UP HILL TO TOP AND STATION 10 MIN. HIKE.

PLEASE RETURN TO
LOS ANGELES COUNTY ENGINEER
403 Los Angeles County Engineering Bldg.
Do not extend this side of this line.

Note: Any Additions or Changes on This Sheet Must Be Made or Circled in Red Ink With Date and Name of Person Making Change.

Notes Ck'd by	Survey of MALIBU CYN
Map No.	Page
Office Work	Surveyed by FULTON
Checked	Notes FULTON Date JAN 68
Date	Indexed J. J. GALLI

F.B. 3409 Pg. 67

FOTO X-21

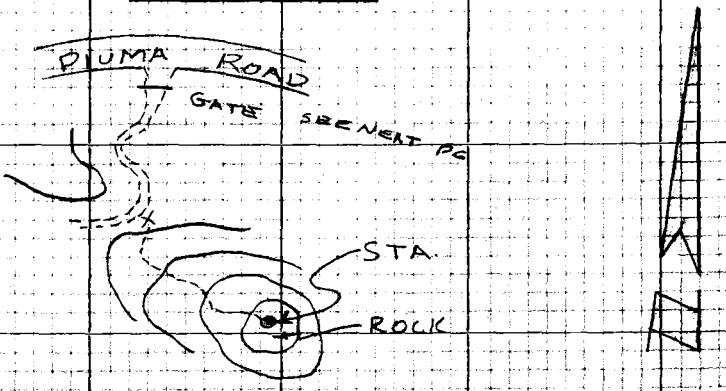

STATION MARK:
SET LEAD, C.E. TAG, + NAIL IN LARGE SANDSTONE BOULDER FOR PHOTO CONTROL.

LOCATION:
THIS STATION IS IN THE SANTA MONICA MTS. IN SEC. 21 T.1.S. R.17 W., ON A LARGE BOULDER 300' S-E'LY OF A HILL MARKED 1918 MALIBU BEACH QUAD.

ROUTE:
FROM THE INTERSECTION OF PIUMA RD AND COLD CYN RD, DRIVE UP PIUMA RD 4.9 MI. TO SADDLE AT SUMMIT, TURN RIGHT AND DRIVE DOWN DIRT ROAD 0.6 MI TO SADDLE. PARK HERE AND HIKE S'LY OUT RIDGE TO ROCK OUTCROP ON TOP. 10 MIN. HIKE.

Note: Any Additions or Changes on this Sheet Must be Made or Checked in Red Ink With Date and Name of Person Making Change

PLEASE RETURN TO
LOS ANGELES COUNTY ENGINEER
403 LOS ANGELES COUNTY ENGINEERING BLDG.

Do not extend this side of this line.

7825093 CE #310 8-68

F.B. 3409 Pg. 68

FOTO X-22

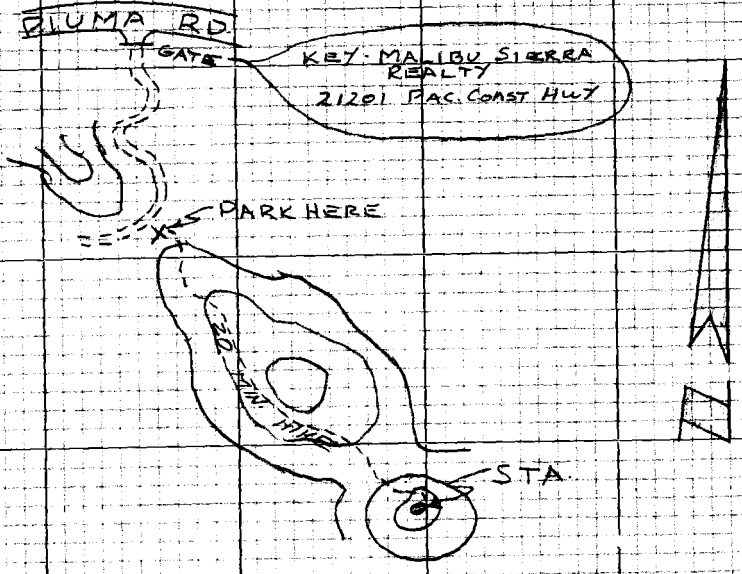

STATION MARK:
SET LEAD, CE. TAG & NAIL IN ROCK 1 FOOT ABOVE GROUND. FOR PHOTO CONTROL
NO R.M.'S

LOCATION
THIS STATION IS IN THE SANTA MONICA MTS SEC 28 T.1S. T17W, ON A ROCK ON TOP OF A HILL MARKED 1728. MALIBU BEACH QUAD.

ROUTE:
FROM THE INTERSECTION OF PIUMA RD. AND COLD CYN RD. (FIRE STA Nº 67) DRIVE UP PIUMA RD. 4.9 MI. TO SADDLE AT SUMMIT, TURN RIGHT AND DRIVE S'LY DOWN DIRT ROAD 0.6 MI. TO SADDLE, PARK HERE AND HIKE S'LY OUT RIDGE TO SECOND PEAK. 20 MIN. HIKE.

PLEASE RETURN TO
LOS ANGELES COUNTY ENGINEER
403 LOS ANGELES COUNTY ENGINEERING BLDG.
Do not extend this side of this line.
Note: Any Additions or Changes on this Sheet Must be Made or Circled in Red Ink With Date and Name of Person Making Change

Notes Ck'd by		Survey of MALIBU CYN	F.B. 3127 Pg. 69
Map No.		Surveyed by FULTON	
Office Work		Notes FULTON Date JAN 68	
Checked		Indexed C. J. CALLI	
Date			

FOTO U-20

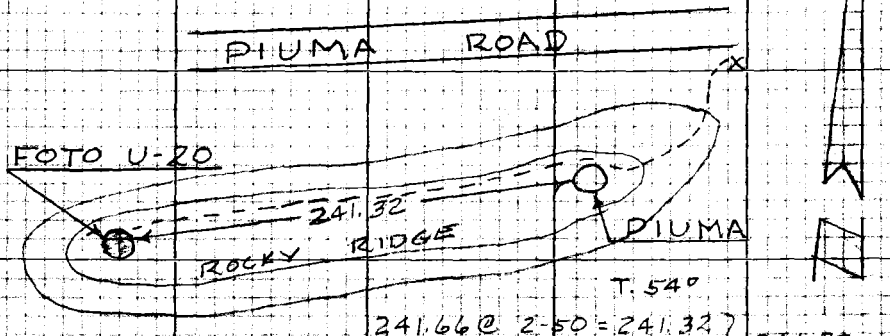

241.66 @ 2-50 = 241.32
241.69 @ 2-55 = 241.32
} 241.32

STATION MARK:

SET A SMALL SPIKE + TIN IN SANDSTONE ON W. END OF RIDGE. FOR PHOTO CONTROL.

LOCATION:

THIS STATION IS IN THE SANTA MONICA MTNS., ABOUT 500' WEST OF THE EAST LINE OF SEC. 20 T.1S. R.17W., AND ABOUT 250' SOUTH OF PIUMA ROAD.

ROUTE:

FROM THE INTERSECTION OF MALIBU CYN RD AND PIUMA ROAD, DRIVE UP PIUMA RD. 4.8 MI., HIKE S-W'LY UP AND ALONG SMALL ROCKY RIDGE TO WEST END AND STATION 2 MIN. HIKE.

Note: Any Additions or Changes on this Sheet Must be Made or Circled in Red Ink With Date and Name of Person Making Change.

Do not extend this side of this line.

PLEASE RETURN TO
LOS ANGELES COUNTY ENGINEER
403 Los Angeles County Engineering Bldg.

7825098 CK #310 8-68

F.B. 3409 Pg. 70

FOTO W-20

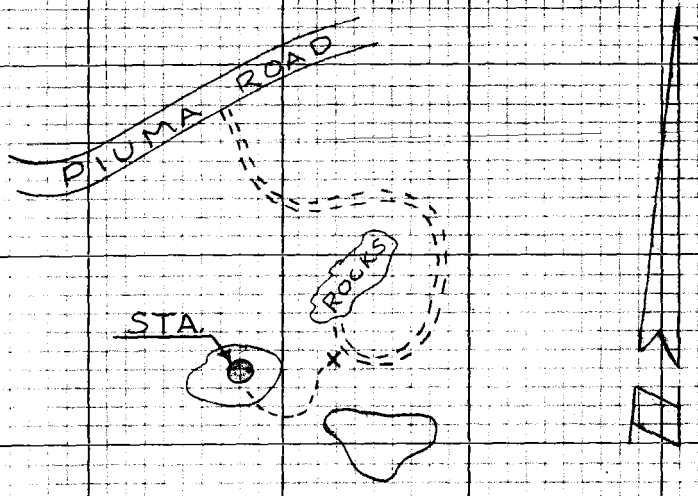

STATION MARK:

SET LEAD + C.E. TAG WITH FORM NAIL IN SANDSTONE BOULDER IN ROCK OUTCROPPING FOR PHOTO CONTROL

LOCATION:

THIS STATION IS IN THE SANTA MONICA MTNS., IN SEC 21, T. 1 S., R 17 W., ABOUT 1400' EAST OF WEST SEC. LINE, ABOUT 1200' NORTH OF SOUTH SEC. LINE

ROUTE:

FROM THE INTERSECTION OF PIUMA RD AND MALIBU CYN RD., DRIVE UP PIUMA RD 5.5 MI. TO GATE ON RIGHT, DRIVE S-E'LY ON DIRT ROAD 0.4 MI. TO S-W EDGE OF MESA, HIKE 300' S-W'LY TO ROCKY KNOB.

PLEASE RETURN TO
LOS ANGELES COUNTY ENGINEER
403 LOS ANGELES COUNTY ENGINEERING BLDG.

Do not extend this side of this line.

Note: Any Additions or Changes on this Sheet Must Be Made or Circled In Red Ink With Date and Name of Person Making Change.

Notes Ck'd by	Survey of MALIBU CYN	F. B. [illegible] PG. 71
Map No.	JN0095[illegible]3 Tape Std °F	
Office Work	Surveyed by FULTON	
Checked	Notes FULTON Date JAN. 68	
Date	Indexed [illegible] GALLI	

FOTO X-6

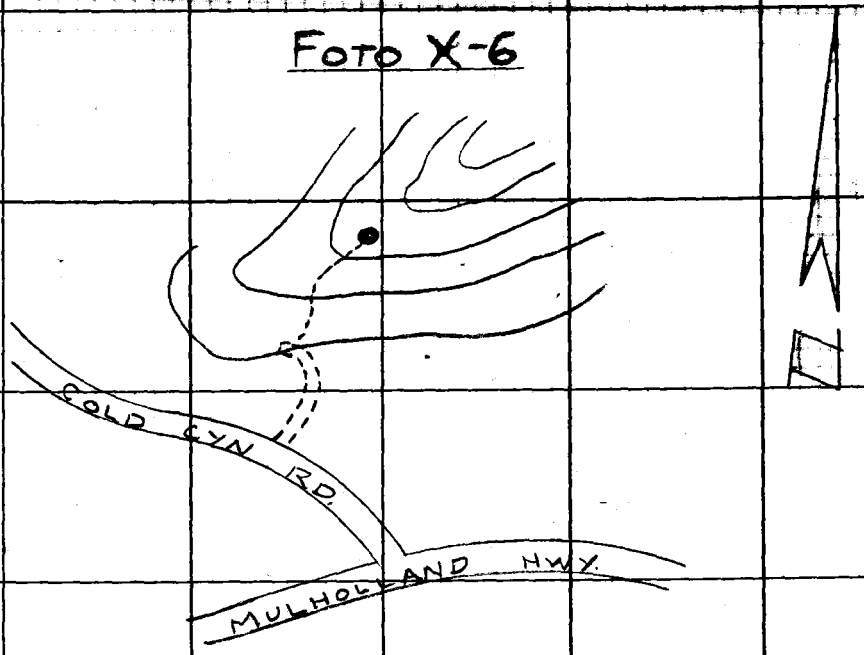

STATION MARK: SET 3/4" CAPPED PIPE STAMPED "FOTO X-6" FLUSH ON SPUR FOR PHOTO CONTROL. NO R.M.'S

LOCATION: THIS STATION IS IN THE SANTA MONICA MTS. IN SEC. 9 T.1 S. R17 W. APPROX. 200' S. OF THE N. SEC. LINE, 2300' E. OF W. SEC. LN. ABOUT 1200' ELEV.

ROUTE: FROM THE INTERSECTION OF MULHOLLAND HWY. AND STUNT RD., DRIVE W'LY ON MULHOLLAND HWY 0.5 MI. TO COLD CYN RD. ON RIGHT, DRIVE N-W'LY ON COLD CYN RD. 0.1 MI. TO DIRT RD., TURN RIGHT AND DRIVE UP DIRT ROAD 0.1 MI. TO END. HIKE N'LY UP SIDE HILL 500' TO SMALL SPUR AND STATION.

Note: Any Additions or Changes on This Sheet Must be Made or Circled in Red Ink With Date and Name of Person Making Change.

PLEASE RETURN TO
LOS ANGELES COUNTY ENGINEER
403 LOS ANGELES COUNTY ENGINEERING BLDG.
Do not extend this side of this line.

76F309S CE#310 1-65

F. B. 3409 PG. 72

FOTO W-4

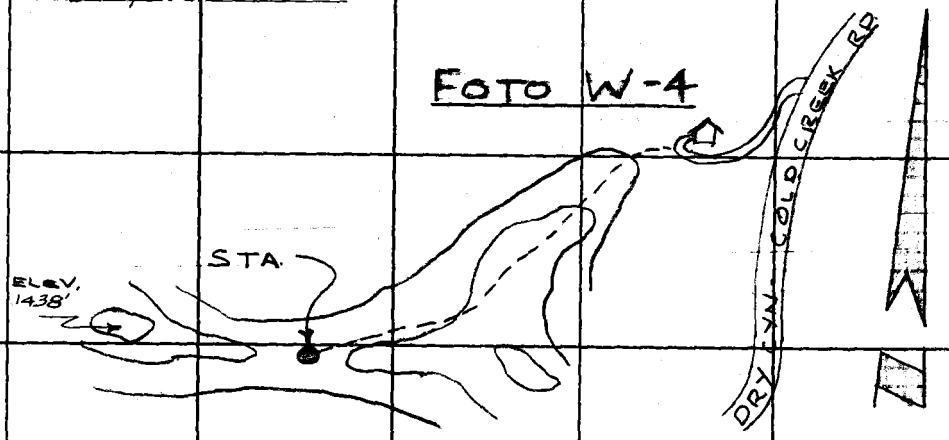

STATION MARK:
SET 3/4" CAPPED PIPE STAMPED "FOTO W-4", FLUSH, FOR PHOTO CONTROL NO R.M.'S

LOCATION:
THIS STATION IS IN THE SANTA MONICA MTS. IN SEC 4 T.1S. R.17W. IN A SADDLE 400' EAST OF HILL 1438 MALIBU BEACH QUADRANGLE.

ROUTE:
FROM THE INTERSECTION OF MULHOLLAND HWY. & STUNT RD, DRIVE N'LY ON MULHOLLAND HWY. 0.3 MI., TURN LEFT AND CONTINUE N'LY ON DRY CYN-COLD CREEK RD 0.8 MI. TO PRIVATE DRIVE ON LEFT (24453 DRY CYN-COLD CRK. RD.) DRIVE S.W'LY UP DRIVEWAY TO RESIDENCE. PARK & HIKE S'LY UP RIDGE, AROUND NORTH SIDE OF KNOB TO SADDLE AND STATION.

PLEASE RETURN TO
LOS ANGELES COUNTY ENGINEER
403 Los Angeles County Engineering Bldg.
Do not extend this side of this line.

Note: Any Additions or Changes on This Sheet Must Be Made or Circled in Red Ink With Date and Name of Person Making Change.

Notes Ck'd by	Survey of MALIBU CYN
Map No.	JN 0055 Tape Std °F
Office Work	Surveyed by FULTON
Checked	Notes FULTON Date JAN. 66
Date	Indexed C. J. GALL

F. B. 3409 PG. 73

FOTO O-5

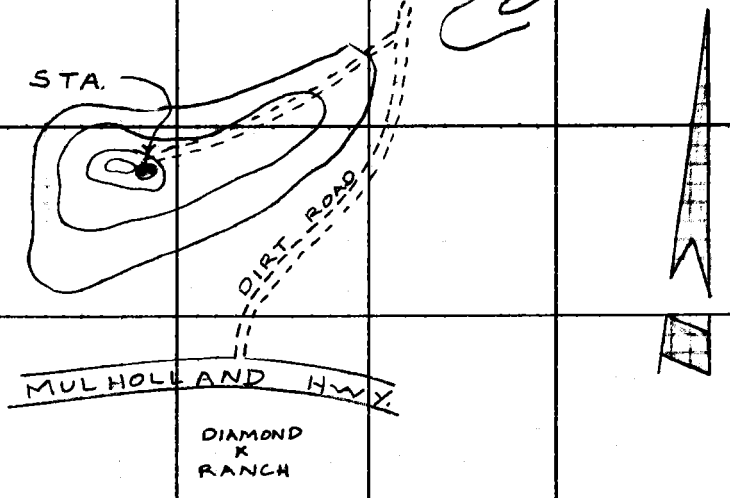

STATION MARK:
SET A 3/4" CAPPED PIPE STAMPED "FOTO O-5", FLUSH, FOR PHOTO CONTROL

LOCATION:
THIS STATION IS IN THE SANTA MONICA MTS. IN THE S.E. COR. OF SEC. 6 T.1S. R.17W. ABOUT 1000' ELEV. ON THE E. SIDE OF HILL

ROUTE:
FROM THE INTERSECTION OF MULHOLLAND Hwy. AND LAS VIRGENES RD., DRIVE E'LY ON MULHOLLAND HWY 0.8MI. TO DIRT ROAD ON LEFT (ACCROSS FROM DIAMOND K RANCH SIGN) DRIVE N'LY 0.4MI UP HILL TO SADDLE. TURN LEFT AND DRIVE 0.2MI W'LY TO STATION ON SOUTH SIDE OF TRAV. TRACKS.

Note: Any Additions or Changes on This Sheet Must be Made or Circled in Red Ink With Date and Name of Person Making Change.

Do not extend this side of this line.

PLEASE RETURN TO
LOS ANGELES COUNTY ENGINEER
403 Los Angeles County Engineering Bldg.

76F3095 CE#310 1-65

F. B. 3409 PG. 74

FOTO R-5

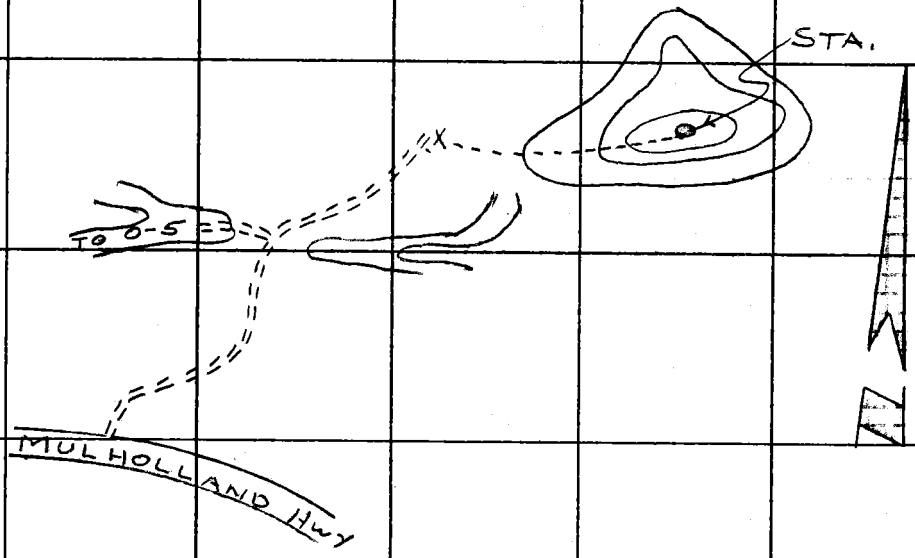

STATION MARK:
SET A 3/4" CAPPED PIPE STAMPED "FOTO R-5" FLUSH ON TOP OF HILL FOR PHOTO CONTROL

LOCATION:
THIS STATION IS IN THE SANTA MONICA MTS IN THE S. HALF OF SEC. 5 T.1S. R.17W. ABOUT 1200' ELEV ON TOP OF A HILL.

ROUTE:
FROM THE INTERSECTION OF MULHOLLAND HWY AND LAS VIRGENES RD, DRIVE E'LY ON MULHOLLAND HWY 0.8 MI TO DIRT ROAD ON LEFT (ACROSS FROM DIAMOND X RANCH SIGN), DRIVE UP DIRT ROAD 0.4 MI. TO SADDLE, CONT. N-E'LY 0.4 MI. TO WASH OUT IN ROAD, PARK AND HIKE 500' N-E'LY UP RIDGE TO TOP AND STATION.

PLEASE RETURN TO
LOS ANGELES COUNTY ENGINEER
403 Los Angeles County Engineering Bldg.
Do not extend this side of this line.

Note: Any Additions or Changes on This Sheet Must be Made or Circled in Red Ink With Date and Name of Person Making Change.

Notes Ck'd by	Survey of MALIBU CYN	F.B. 3409 Pg. 75
Map No.	JN	
Office Work	Surveyed by FULTON	
Checked	Notes FULTON Data JAN 68	
Date	Indexed C. J. GALLI	

FOTO X-14

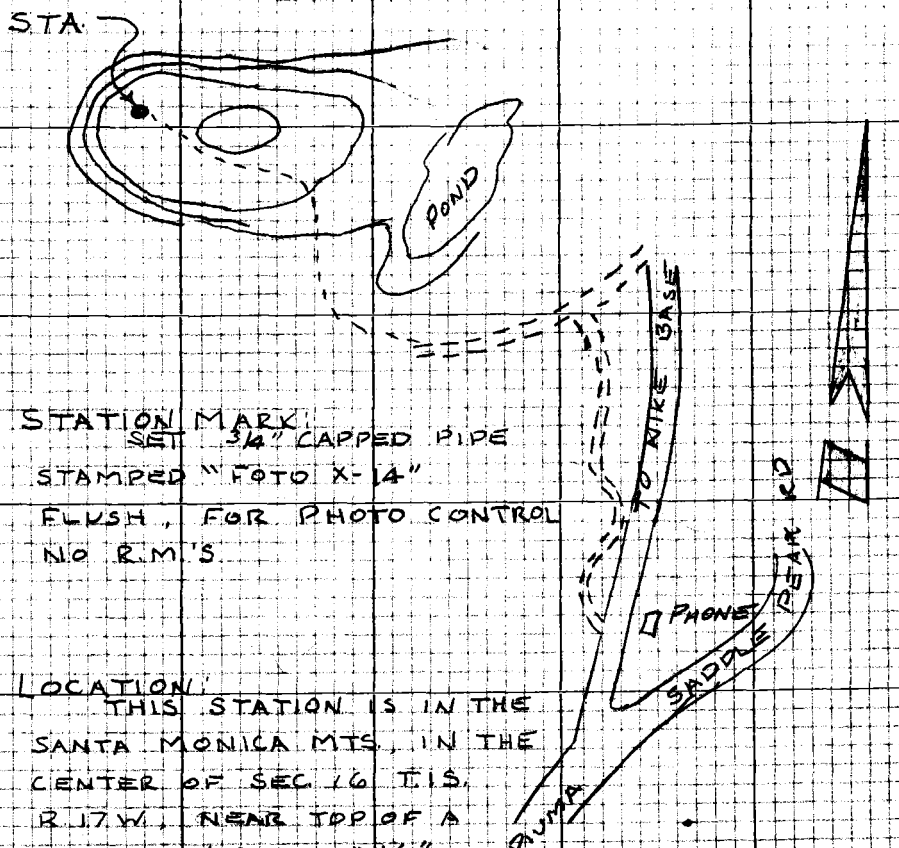

STATION MARK:
SET 3/4" CAPPED PIPE STAMPED "FOTO X-14" FLUSH, FOR PHOTO CONTROL NO R.M.'S.

LOCATION:
THIS STATION IS IN THE SANTA MONICA MTS., IN THE CENTER OF SEC 16 T.1S. R.17W., NEAR TOP OF A HILL 600' S. OF "16" MALIBU BEACH QUAD., ABOUT 2450' ELEV.

ROUTE:
FROM THE INTERSECTION OF PIUMA RD. AND COLD CYN RD. (F.S. #67), DRIVE UP PIUMA RD. 4.9 MI. TO SADDLE, TURN LEFT AND DRIVE TOWARD NIKE BASE 0.2 MI., TURN LEFT AND DRIVE N'LY ON DIRT ROAD 0.6 MI. TO JUNCTION, TURN LEFT AND DRIVE DOWN 0.1 MI. TO GATE. PARK AND HIKE THROUGH GATE, ALONG POND, AND N-W'LY AROUND HILL TO N-W EDGE AND STATION.

Note: Any Additions or Changes on this Sheet Must be Made or Circled in Red Ink With Date and Name of Person Making Change.
Do not extend this side of this line.
PLEASE RETURN TO
LOS ANGELES COUNTY ENGINEER
403 LOS ANGELES COUNTY ENGINEERING BLDG.
76P3098 CE #310 8-66

F.B. 3409 Pg. 76

FOTO Y-11

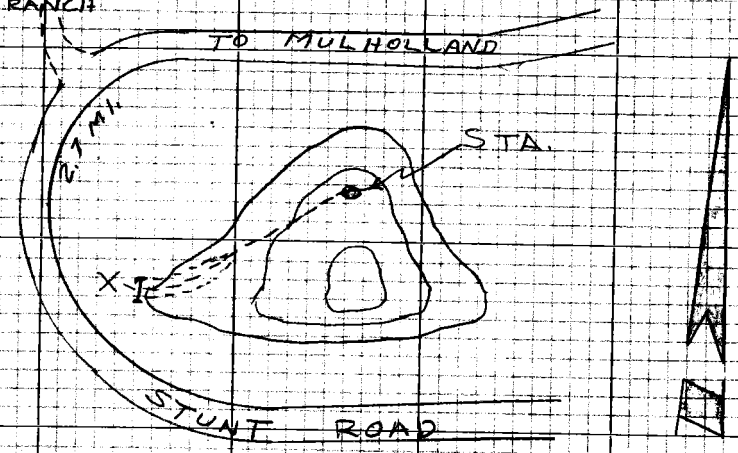

STATION MARK:
SET A 3/4" CAPPED PIPE STAMPED "FOTO Y-11", FLUSH ON N'LY SLOPE FOR PHOTO CONTROL NO R.M.'S

LOCATION:
THIS STATION IS IN THE SANTA MONICA MTS., N-E COR. OF SEC. 16 T.1S. R.17W. APPROX. 500' SOUTH OF N SEC. LINE, 1500' WEST OF E'LY LINE ABOUT 1800' ELEV.

ROUTE:
FROM THE INTERSECTION OF MULHOLLAND AND STUNT RD., DRIVE S'LY UP STUNT RD. 2.7 MI. TO OLD GATE AND TRAV. TRACKS ON LEFT, PARK AND HIKE 500' E'LY UP TRAIL TO N. SIDE OF RIDGE AND STATION ABOUT 200' N'LY OF KNOB.

PLEASE RETURN TO
LOS ANGELES COUNTY ENGINEER
403 Los Angeles County Engineering Bldg.
Do not extend this side of this line
Note:-Any Additions or Changes on this Sheet Must be Made in Circled in Red Ink With Date and Name of Person Making Change

Notes Ck'd by	Survey of MALIBU CYN	F.B. 340 Pg 77
Map No.	JN Tape Std. °F	
Office Work	Surveyed by FULTON	
Checked	Notes FULTON Date JAN 68	
Date	Indexed C. J. GALLI	

FOTO W-11

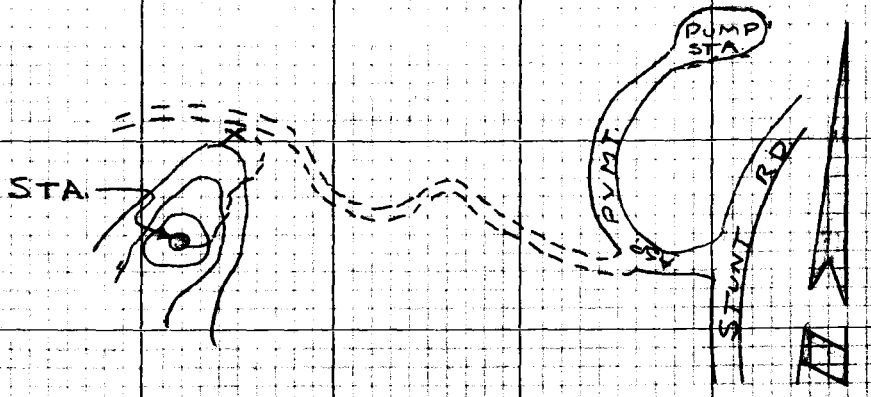

STATION MARK:
FD 1½" I.P., WOOD PLUG, L.A. CO ROAD DEPT TAG, UP 6", USED FOR PHOTO CONTROL
NO REFR. NO R.M'S

LOCATION:
THIS STATION IS IN THE SANTA MONICA MTS IN SEC. 9 T.1S. R.17W. 400' N OF SOUTH LINE, 1800' E. OF WEST LINE. ABOUT 1500' ELEV

ROUTE:
FROM THE INTERSECTION OF MULHOLLAND AND STUNT RD., DRIVE S'LY UP STUNT RD 2.0 MI., TURN RIGHT ON PAVED DRIVE AND GO N'LY 0.1 MI., TURN LEFT ON DIRT ROAD AND DRIVE 0.7 MI. PARK AND HIKE S'LY UP RIDGE TO KNOB AND STATION.

Note: Any Additions or Changes on this Sheet Must be Made or Circled in Red Ink With Date and Name of Person Making Change
Do not extend this side of this line.
PLEASE RETURN TO
LOS ANGELES COUNTY ENGINEER
403 LOS ANGELES COUNTY ENGINEERING BLDG.
76P3098 CE #310 5-66

F.B. 3409 Pg. 78

FOTO X-10

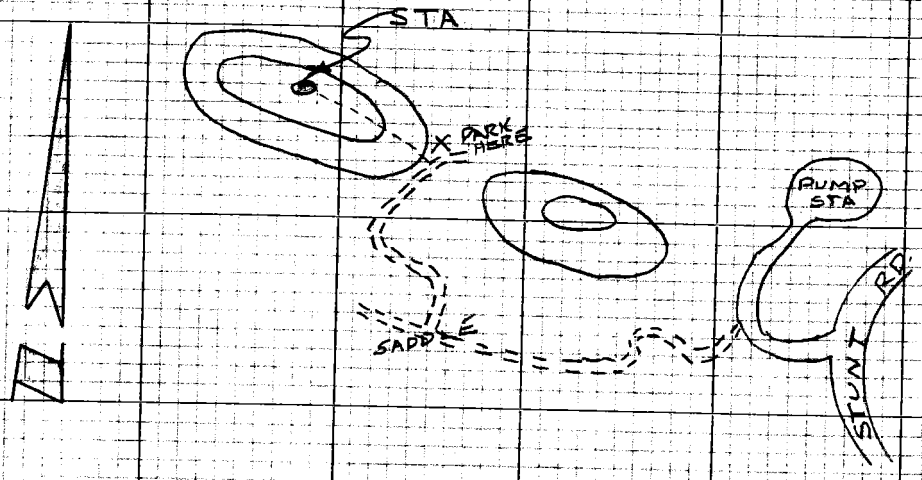

STATION MARK:
SET A 3/4" CAPPED PIPE STAMPED "FOTO X-10" FLUSH FOR PHOTO CONTROL

LOCATION
THIS STATION IS IN THE SANTA MONICA MTS. IN SEC. 9 T.1S. R.17W. ON TOP OF A HILL MARKED 1691. MALIBU BEACH QUAD.

ROUTE:
FROM THE INTERSECTION OF MULHOLLAND HWY AND STUNT RD, DRIVE UP STUNT 2.0MI. TO PAVED ROAD ON RIGHT, DRIVE DOWN 0.1 MI., TURN LEFT ON DIRT ROAD AND DRIVE 0.3 MI. TO SADDLE, TURN RIGHT AND DRIVE N'LY 0.2MI. UP HILL TO SADDLE. PARK AND HIKE N.W'LY TO TOP AND STATION ON N. SIDE OF BULDOZER TRACKS.

PLEASE RETURN TO
LOS ANGELES COUNTY ENGINEER
403 LOS ANGELES COUNTY ENGINEERING BLDG.

Do not extend this side of this line.

Note: Any Additions or Changes on this Sheet Must be Made or Circled in Red Ink With Date and Name of Person Making Change.

Notes Ck'd by	Survey of MALIBU CYN
Map No.	[illegible]
Office Work	Surveyed by FULTON
Checked	Notes FULTON Date JAN. 68
Date	Indexed C. J. GALLI

F.B. 3409 Pg. 79

FOTO K-10

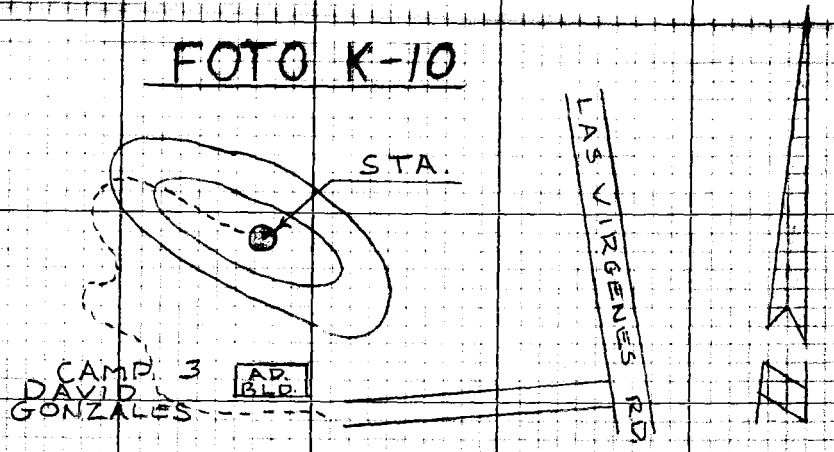

STATION MARK:

SET A 3/4" CAPPED PIPE STAMPED "FOTO K-10", FLUSH, FOR PHOTO CONT.

LOCATION:

THIS STATION IS IN THE SANTA MONICA MTNS, IN THE S.W. CORNER OF SEC. 7, T. 1 S. R. 17 W., ON TOP OF A HILL NORTH OF L.A. COUNTY JUVINILE CAMP.

ROUTE:

FROM LAS VIRGENES ROAD, DRIVE INTO L.A. CO. JUV. CAMP DAVID GONZALES, PARK IN LOT AND EITHER HIKE NORTH UP HILL, OR PAST ADMIN. BLDG., UP CANYON TO SADDLE, THEN E'LY UP TO STATION. GOOD TRAIL, 15 MIN HIKE.

Note: Any Additions or Changes on this Sheet Must be Made or Circled in Red Ink With Date and Name of Person Making Change

PLEASE RETURN TO
LOS ANGELES COUNTY ENGINEER
403 LOS ANGELES COUNTY ENGINEERING BLDG.

Do not extend this side of this line.

76P3098 CE #310 5-66

PLEASE RETURN TO
LOS ANGELES COUNTY ENGINEER
403 LOS ANGELES COUNTY ENGINEERING BLDG.

Note: Any Additions or Changes on this Sheet Must be Made or Circled in Red Ink With Date and Name of Person Making Change

Do not extend this side of this line.

F.B. 3409 Pg. 80

Notes Ck'd by	Survey of MALIBU GYN	F.B. [illegible] Pg. 81
Map No.	JN Type Sta. °F	
Office Work	Surveyed by FULTON	
Checked	Notes Date JAN 68	
Date	Indexed J. GALLI	

B.M. M 2 H

Elev. 724.40
LACRD BY 7598
1965 adj.

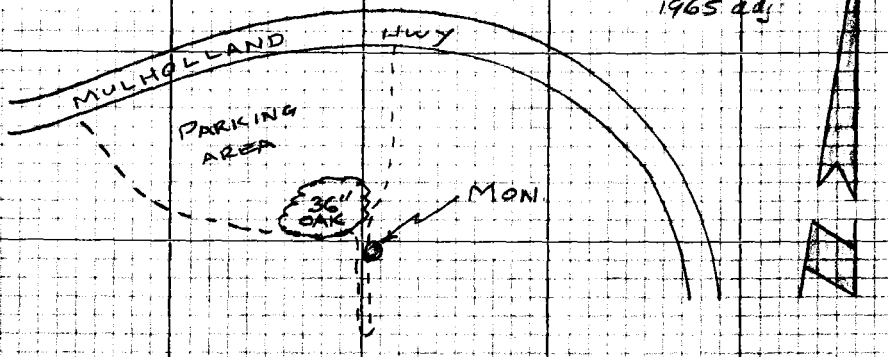

STATION MARK:
FD A 2½" BRASS COUNT SURVEYOR
BUTTON CAP, IN 6" CONC. POST, UP 4"
NO REFR.
STAMPED AS SHOWN
SET 2" MARKER PIPE

COUNTY SURVEYOR
B.M. M2H
ELEV.
R.E. 329

ROUTE:
FROM THE INTERSECTION OF MULHOLLAND HWY AND LAS VIRGENES RD, DRIVE E'LY. ON MULHOLLAND HWY. 1.2 MI. TO TURNOUT. MON IS BETWEEN 2 LARGE OAKS AT SOUTH EDGE OF TURNOUT

Note: Any Additions or Changes on this Sheet Must be Made or Circled in Red Ink With Date and Name of Person Making Change

Do not extend this side of this line.

PLEASE RETURN TO
LOS ANGELES COUNTY ENGINEER
403 LOS ANGELES COUNTY ENGINEERING BLDG.

76P3095 CE #310 5-66

PLEASE RETURN TO
LOS ANGELES COUNTY ENGINEER
403 LOS ANGELES COUNTY ENGINEERING BLDG.

Note: Any Additions or Changes on this Sheet Must be Made or Circled in Red Ink With Date and Name of Person Making Change

Do not extend this side of this line.

F.B. ____ Pg. 22

Notes Ck'd by	Survey of MALIBU CN RD	F.B. 3407 Pg. 83
Map No.	[illegible] Page 222 [illegible]	
Office Work	Surveyed by FULTON	
Checked	Notes FULTON Date 1-15-68	
Date	Indexed C. J. GALLI	

ESTABLISHMENT

OF

FOTO K-8 & FOTO K-8A

JAN. 1968

FULTON
ANDERSON
WACKER
DIETZ

Note: Any Additions or Changes on this Sheet Must be Made or Circled in Red Ink With Date and Name of Person Making Change

Do not extend this side of this line.

PLEASE RETURN TO
LOS ANGELES COUNTY ENGINEER
403 LOS ANGELES COUNTY ENGINEERING BLDG.

7823098 CK #310 5-66

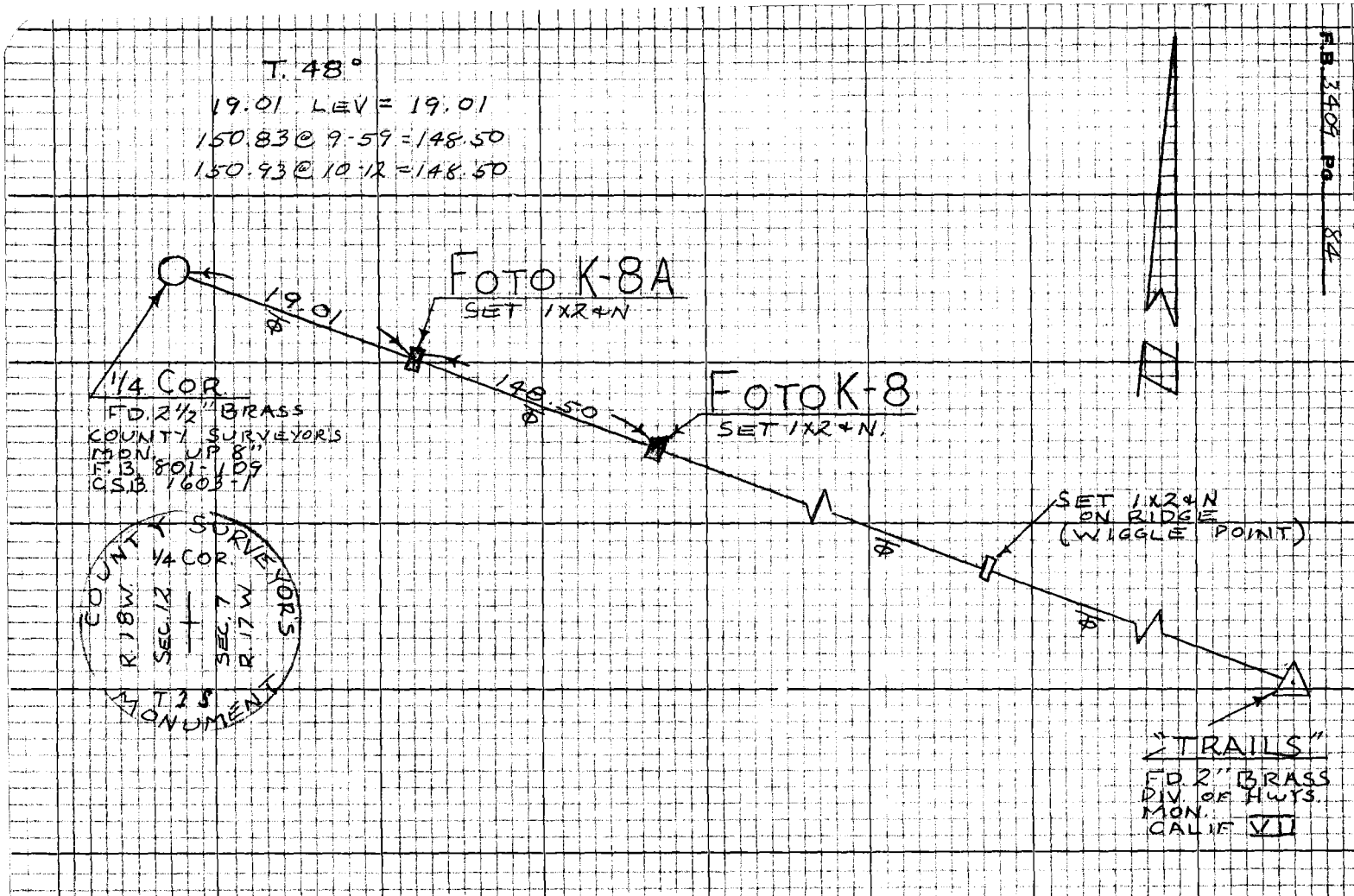

PLEASE RETURN TO
LOS ANGELES COUNTY ENGINEER
403 LOS ANGELES COUNTY ENGINEERING BLDG.

Note: Any Additions or Changes on this Sheet Must be Made or Circled in Red Ink With Date and Name of Person Making Change

Do not extend this side of this line.

Profile No. ____ Notes Red ____ Date ____ Plotted ____ Date ____ Job No. 0095.23 Division No. 11 F.B. 2109 Pg. 85

Survey of MALIBU CN RD - PHOTO CONTROL

~~X-Sec.~~ No. ____ ~~Notes Chkd.~~ Date ____ ~~Checked~~ Date ____ Survey by FULTON Notes RDA Date 1-6-8

Map No. ____ Indexed C. J. GALLI ~~Date~~

BENCH LEVELS
FROM
B.M. 57-14A TO
FOTO K-8 + FOTO K-8A

STATION	B.S.	H.I.	F.S.	ELEV.

JAN. 1968

ANDERSON
DIETZ

NOTE: ANY ADDITIONS OR CHANGES ON THIS SHEET MUST BE MADE OR CIRCLED IN RED INK, WITH DATE AND NAME OF PERSON MAKING CHANGE.

PLEASE RETURN TO
LOS ANGELES COUNTY ENGINEER
403 LOS ANGELES COUNTY ENGINEERING BLDG.

Do not extend notes this side of this line.

76-L298 CE 307 3-61

76-L298 CE 307 3-61

PLEASE RETURN TO
LOS ANGELES COUNTY ENGINEER
403 LOS ANGELES COUNTY ENGINEERING BLDG.

NOTE: ANY ADDITIONS OR CHANGES ON THIS SHEET MUST BE MADE OR CIRCLED IN RED INK, WITH DATE AND NAME OF PERSON MAKING CHANGE

A

Do not extend notes this side of this line.

STATION	B.S.	H.I.	F.S.	ELEV.	
B.M. 57-14A				678 76	B.M. 57-14 A El. 678.761 / F.B. 2834-24 LAS VIRGENES RD p. 8 mi. Southerly from MULHOLLAND HWY, 33.5' W. of ℄ LAS VIRGENES RD, 57' W. of P.P. #512470H & 320'± South of P.P. #612469H. A Co. Engr. Brass Cap marked "B.M. 57-14A, R.E. 5869, 1960," Set in a 12 inch Concrete post 6" above the Surface.
	1 02	679 78			
T.P			11 76	668 02	
T.	0 59	668 61			
T.P.			12 31	656 30	P.K
	0 25	656 55			
T.P			11 76	644 79	PK
	0 14	644 93			
T.P.			12 21	632 72	P.K
	0 41	633 13			
T.P			0 20	632 93	1X2 ON SIDE HILL
	10 66	643 59			
T.P			1 50	642 09	1X2 " " "
	11 16	653 25			
T.P.			0 99	652 26	1X2 " " "
	12 10	664 36			
FOTO K-8			0 26	664 10	1X2 & N.
	0 31	664 41			
			11 54	652 87	1X2
	0 33	653 20			
			11 90	641 30	1X2

F.B. 3409 Pg. 86 (A)
Job No. 0095 93 Division No. 11 Notes Red ____ Plotted ____ Profile
Survey of MALIBU CN. RD. Date 1-15-68 Date ____ No. ____
Survey by J. FULTON Notes R. ANDERSON Notes Chkd. ____ Checked ____ X-Sec.
Indexed C. J. GALLI Date ____ Date ____ Date ____ No. ____

76-L298 CE 307 3-61

PLEASE RETURN TO
LOS ANGELES COUNTY ENGINEER
403 LOS ANGELES COUNTY ENGINEERING BLDG.

NOTE: ANY ADDITIONS OR CHANGES ON THIS SHEET MUST BE MADE OR CIRCLED IN RED INK, WITH DATE AND NAME OF PERSON MAKING CHANGE.

(B)

Do not extend notes this side of this line.

STATION	B.S.	H.I.	F.S.	ELEV.		
T.P.				641 30	1x2	
	0 73	642 03				
FOTO K-8A			3 54	638 49	1x2 & N.	
	3 05	641 54				
T.B.M. 1/4 COR.			7 08	634 46	T.B.M. 1/4 COR. MON. T 1 S R 17 & 18 W SEC. 12 & 7 (UP 7	
	4 84	639 30				
T.P			0 79	638 51	1x2 ON SIDE HILL	
—	1 12	639 63				
T.P			4 72	632 91	1x2 " " "	
	1 93	634 84				
T.P.			0 14	634 70	P.K.	
	12 13	646 83				
T.P.			0 18	646 65	P.K.	
	10 90	657 55				
T.P.			0 50	657 05	P.K	
	11 27	668 32				
T.P.			0 23	668 09	1x2	
BM. 57 -14-A	11 62	679 71	0 96	678 75	B.M. 57-14A Elev. = 678.761, F.B. 2834-24	

Profile Notes Red ____ Plotted ____ Job No. 0095.98 Division No. 11 F.B. 2806 Pg. 87
No. ____ Date ____ Date ____ Survey of MALIBU CN. RD.
X-Sec. Notes Chkd. ____ Checked ____ Survey by [illegible] Notes [illegible] Date ____
No. ____ Date ____ Date ____ Map No. ____ Indexed U. J. GALLI Date ____

F.B. 3409 PG. 88

Job No. Division No. Notes Red Plotted Profile

Survey of Date Date No.

Survey by Notes Notes Chkd. Checked X-Sec.

Indexed C. J. GALLI Date Date Date No.

STATION	B.S.	H.I.	F.S.	ELEV.	

76-L298 CE 307 3-61

PLEASE RETURN TO

LOS ANGELES COUNTY ENGINEER

403 Los Angeles County Engineering Bldg.

Do not extend notes this side of this line.

NOTE: ANY ADDITIONS OR CHANGES ON THIS SHEET MUST BE MADE OR CIRCLED IN RED INK, WITH DATE AND NAME OF PERSON MAKING CHANGE

Notes Ck'd by	Survey of MALIBU CN. RD.	F.B. [illegible] Pg. 59
Map No.		
Office Work	Surveyed by J. FULTON	
Checked	Notes R. ANDERSON Date 1-12-68	
Date	Indexed C. J. GALLI	

FOTO K-8

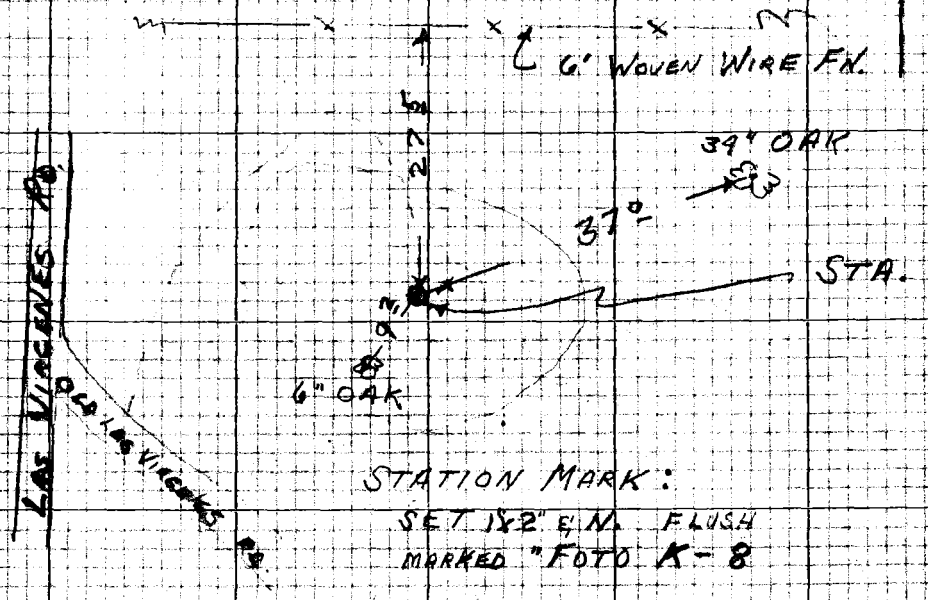

STATION MARK:
SET 1x2" E.N. FLUSH
MARKED "FOTO K-8

LOCATION:
THIS STATION IS IN THE SANTA MONICA MTS.
NEAR THE WEST LINE OF SEC. 7 T 1 S R 17 W
TOP OF A SMALL HILL 165' ± E'LY OF 1/4 COR.
12/7 T 1 S R 17, 18 W
STATION IS ABOUT 400' N.E.'LY OF INT. OF
LAS VIRGENES RD. & OLD LAS VIRGENES RD.

Note: Any Additions or Changes on this Sheet Must be Made or Circled in Red Ink With Date and Name of Person Making Change

Do not extend this side of this line.

PLEASE RETURN TO
LOS ANGELES COUNTY ENGINEER
403 LOS ANGELES COUNTY ENGINEERING BLDG.

76P3098 CK #310 8-66

FOTO K-8A

F.B. 3409 Pg. 90

P.P. 718760E.

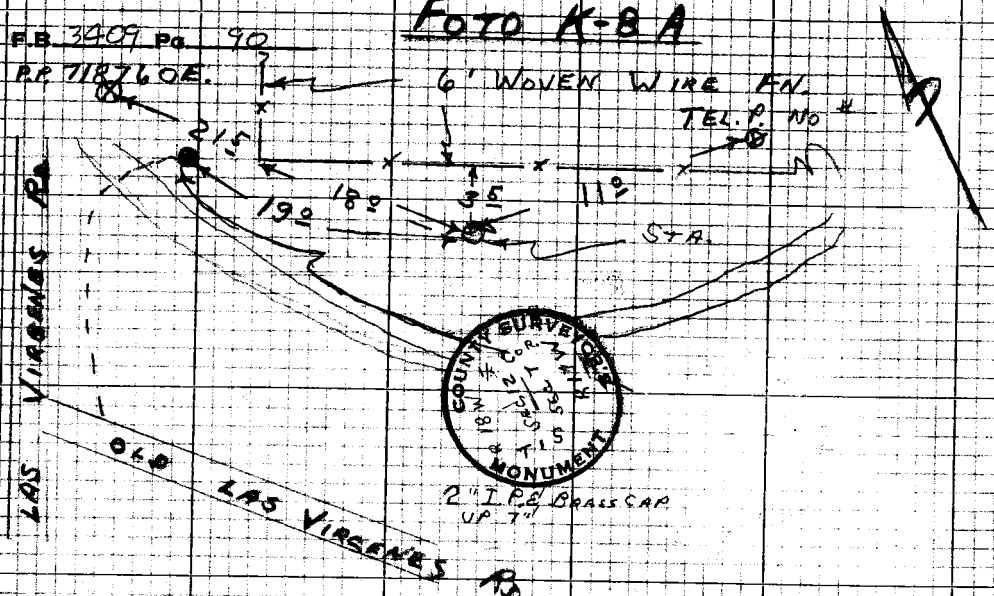

COUNTY SURVEYOR'S MONUMENT
2" I.P.E. BRASS CAP
UP 7"

STATION MARK:

SAT 1X8" E.N. FAUCH
MARKED "FOTO K-8A"

LOCATION:

THIS STATION IS IN THE SANTA MONICA MTS.
NEAR THE WEST LINE OF SEC. 7 T1S R17W
19'± E'LY OF 1/4 COR. 12/7 T1S R17,18W
STATION IS ABOUT 225'± N.E. LY OF INT. OF
LAS VERGENES RD. & OLD LAS VIRGENES RD.

PLEASE RETURN TO
LOS ANGELES COUNTY ENGINEER
403 Los Angeles County Engineering Bldg.

Do not extend this side of this Tab.

Note: Any Additions or Changes on this Sheet Must be Made or Circled in Red Ink With Date and Name of Person Making Change

Profile No. | Notes Red Date | Plotted Date | Job No. 0095,93 | Division No. 11 | F.B. 3409 Pg. 91

Survey of MALIBU CN. RD.

No. | Date | Date | Map No. | Indexed C. J. GALLI | Date 1-24-68

NOTE: ANY ADDITIONS OR CHANGES ON THIS SHEET MUST BE MADE OR CIRCLED IN RED INK, WITH DATE AND NAME OF PERSON MAKING CHANGE.

PLEASE RETURN TO
LOS ANGELES COUNTY ENGINEER
403 Los Angeles County Engineering Bldg.

Do not extend notes this side of this line.

STATION	B.S.	H.I.	F.S.	ELEV.

BENCH LEVELS

FOR PHOTO CONTROL - FROM B.M. 57-7
VIA STATE HWY MONS. M.S.-6 & M.S.-7
TO B.M. 57-9

JAN. 1968

R.D. ANDERSON
W.J. DIETZ

76-L-296 CE 307 2-63

76-L-298 CE 307 2-69

PLEASE RETURN TO
LOS ANGELES COUNTY ENGINEER
403 Los Angeles County Engineering Bldg.

NOTE: ANY ADDITIONS OR CHANGES ON THIS SHEET MUST BE MADE OR CIRCLED IN RED INK, WITH DATE AND NAME OF PERSON MAKING CHANGE

Do not extend notes this side of this line.

F.B. 3409 Pg. 92 | Job No. | Division No. | Notes Red | Plotted | Profile
Survey of Malibu Cn. Rd. | Date | Date | No. | X-Sec.
Survey by J. Euston | Notes B. Anderson | Notes Chkd. | Checked | No.
Indexed C.J. Galli | Date | Date | Date

STATION	B.S.	H.I.	F.S.	ELEV.		
B.M. 57-7				479 94	B.M. 57-7 ELEV. 479.941	F.B.
(Co. Engr. Prel.)	12 24					
			0 81			
	12 06					
			0 09			
	11 22					
			0 67			
	10 07					
			1 55			
	8 36					
			0 15		SQ. Hd. OLD SHERIFFS HDQ.	
	6 65				527.80 Adj	
M.S. - 6			9 44	527 83	CALIF. HWY MON.	
	9 93					
			10 08		SQ. Hd.	
	0 28					
			10 74		Le. SPK. NEAR P.P.	
	0 51					
			12 19		Lg. BT. Stk. No. Ed. Rd.	E. OF P.P.
	0 54					
			12 35			

76-L-298 CE 307 2-63

PLEASE RETURN TO
LOS ANGELES COUNTY ENGINEER
403 LOS ANGELES COUNTY ENGINEERING BLDG.

NOTE: ANY ADDITIONS OR CHANGES ON THIS SHEET MUST BE MADE OR CIRCLED IN RED INK, WITH DATE AND NAME OF PERSON MAKING CHANGE.

Do not extend notes this side of this line.

STATION	B. S.	H. I.	F. S.	ELEV.		
	2 73					
			5 54			
	0 03					
			11 69			
	0 54				468.63	
M.S.-7			11 10	468 70	M.S.-7 ELEV. = BT. SPK. & W. (STAMPED "M.S.-7") CENTER OF VIEW TURNOUT NO. SIDE MALIBU CN. RD. PAINTED "X."	
	0 85					
			12 08			
	0 05				450.44	
B.M.57-9			7 00	450 52	B.M. 57-9 ELEV. = 450.444 CO. ENGR 2¼" BRASS MON. SET IN ROCK NO. SIDE MALIBU CN. RD. "1960" - L.A. CO. PRECISE LEVEL NET	

Profile No. ____ Date ____ Notes Red ____ Date ____ Plotted ____ Date ____ Job No. ____ Survey of MALIBU CN. RD. Division No. ____ Map No. ____ Indexed C. J. GALLI Date ____

F. B. 3409 PG. B 83

F. B. 3409 Pg. 94

Job No. _____ Division No. _____ Notes Red _____ Plotted _____ Profile

Survey of _____ Date _____ Date _____ No. _____

Survey by _____ Notes _____ Notes Chkd. _____ Checked _____ X-Sec.

Indexed C. J. GALLI Date _____ Date _____ Date _____ No. _____

STATION	B.S.	H.I.	F.S.	ELEV.

78-L-298 CE 307 2-63

PLEASE RETURN TO

LOS ANGELES COUNTY ENGINEER

403 Los Angeles County Engineering Bldg.

Do not extend notes this side of this line.

NOTE: ANY ADDITIONS OR CHANGES ON THIS SHEET MUST BE MADE OR CIRCLED IN RED INK, WITH DATE AND NAME OF PERSON MAKING CHANGE

F.B. 3409 Pg. 95

Profile No. Notes Red Date Plotted Date Job No. 0095.93 Division No. 11
Survey of MALIBU CN. RD.

No. Date Date Map No. Indexed C. I. GALLI Date

NOTE: ANY ADDITIONS OR CHANGES ON THIS SHEET MUST BE MADE OR CIRCLED IN RED INK, WITH DATE AND NAME OF PERSON MAKING CHANGE.

PLEASE RETURN TO
LOS ANGELES COUNTY ENGINEER
403 Los Angeles County Engineering Bldg.

Do not extend notes this side of this line.

STATION	B.S.	H.I.	F.S.	ELEV.	
					BENCH LEVELS
					FOR PHOTO CONTROL - FROM B.M. 57-7
					TO SEC. COR. MON. 19/30 20/29 T.1.S., R17W
					& RETURN
					JAN. 1968
					R.D. ANDERSON
					W.J. DIETZ

76-L-298 CE 307 2-63

76-L-298 CE 307 2-63

PLEASE RETURN TO
LOS ANGELES COUNTY ENGINEER
403 Los Angeles County Engineering Bldg.

NOTE: ANY ADDITIONS OR CHANGES ON THIS SHEET MUST BE MADE OR CIRCLED IN RED INK. WITH DATE AND NAME OF PERSON MAKING CHANGE

Do not extend notes this side of this line.

F.B. 3409 Pg. 96 | Job No. 0095.93 | Division No. 11 | Notes Red | Date | Plotted | Date | Profile | No.
Survey of MALIBU CN. Rd. | Date | Notes Chkd. | Date | Checked | Date | X-Sec. | No.
Survey by V. FULTON / R. ANDERSON
Indexed C. J. GALLI

STATION	B. S.	H. I.	F. S.	ELEV.		
B.M. 57-7				479 94	B.M. 57-7 ELEV.= 479.941	F.B. 2834-15
(Co. Engr. Pr. Lev.)	0 59	480 53				
T.P.			11 59	468 94	1x2	
	4 85	473 79				
T.P.			10 44	463 35	1"x2" ON STREAM SO. OF WASH	
	1 62	464 97				
T.P.			11 52	453 45	1"x2" " " "	
	3 69	457 14				
T.P.			11 77	445 37	1x2	
	2 20	447 57				
T.P.			11 35	436 22	P.K. SO. SIDE OF LARGE ROCK	
	0 31	436 53				
T.P.			11 74	424 79	1x2	
Set B.M.	0 73	425 52				
			9 53	415 99	B.M. Elev.	Sec Cor Mon 19|20 T 1S, R 17W. 30|29
	11 94	427 93				
T.P.			1 12	426 81	T.P.	
	10 36	437 17				
T.P.			0 96	436 21	P.K. SO. SIDE OF LARGE ROCK	
	10 87	447 08				
T.P.			0 03	447 05	T.P.	

76-L-298 CE 307 2-63

PLEASE RETURN TO
LOS ANGELES COUNTY ENGINEER
403 LOS ANGELES COUNTY ENGINEERING BLDG.

NOTE: ANY ADDITIONS OR CHANGES ON THIS SHEET MUST BE MADE OR CIRCLED IN RED INK, WITH DATE AND NAME OF PERSON MAKING CHANGE.

Do not extend notes this side of this line.

STATION	B. S.	H. I.	F. S.	ELEV.		
	10.53	457.58		447.05		
T.P.			1.03	456.55	1x2	
	9.67	466.22				
T.P.			0.16	466.06	1x2	
	10.26	476.32				
T.P.			0.27	476.05	"	
	5.94	481.99				
B.M. 57-7			2.06	479.93	B.M. 57-7 EL. 479.941 / F.B. 2834-15	

Profile Notes Red ____ Plotted ____ Job No. ____ Division No. ____
No. ____ Date ____ Date ____ Survey of MALIBU Sn Re
X-Sec. Notes Chkd. ____ Checked ____ Survey by J. FORTON Notes [illegible] Date ____
No. ____ Date ____ Date ____ Map No. ____ Indexed C. J. GALLI Date ____

F.B. 3409 Pg. 97

F.B. 3409 PG. 98 Job No. Division No. Notes Red Plotted Profile

Survey of Date Date No.

Survey by Notes Notes Chkd. Checked X-Sec.

Indexed C. J. GALLI Date Date Date No.

STATION	B.S.	H.I.	F.S.	ELEV.	

Do not extend notes this side of this line.

PLEASE RETURN TO
LOS ANGELES COUNTY ENGINEER
403 Los Angeles County Engineering Bldg.

NOTE: ANY ADDITIONS OR CHANGES ON THIS SHEET MUST BE MADE OR CIRCLED IN RED INK, WITH DATE AND NAME OF PERSON MAKING CHANGE

76-L-286 CE 307 2-63

F.B. 3409 PG. 99

Profile No. ____ Notes Red ____ Date ____ Plotted ____ Date ____ Job No. 0095.93 Division No. 11

Survey of MALIBU CÑ RD

~~X-Sec. No. ____ Date ____ Date ____ Survey by J. Fulton Notes Dietz Date 1-15-68~~

No. ____ Date ____ Date ____ Map No. ____ Indexed C. J. GALLI Date ____

BENCH LEVELS

FROM

SOLSTICE L-1

TO

TRAILS (STATE MONUMENT)

PARTY
FULTON
DIETZ

STATION	B.S.	H.I.	F.S.	ELEV.

NOTE: ANY ADDITIONS OR CHANGES ON THIS SHEET MUST BE MADE OR CIRCLED IN RED INK, WITH DATE AND NAME OF PERSON MAKING CHANGE.

PLEASE RETURN TO
LOS ANGELES COUNTY ENGINEER
403 LOS ANGELES COUNTY ENGINEERING BLDG.

Do not extend notes this side of this line.

76-L-298 CE 307 2-63

76-L-298 CE 307 2-63

PLEASE RETURN TO
LOS ANGELES COUNTY ENGINEER
403 Los Angeles County Engineering Bldg.

NOTE: ANY ADDITIONS OR CHANGES ON THIS SHEET MUST BE MADE OR CIRCLED IN RED INK, WITH DATE AND NAME OF PERSON MAKING CHANGE

Do not extend notes this side of this line.

B. B. 3409 Pg. 100 | Job No. 0095.93 | Division No. 11 | Notes Red | Plotted | Profile
Survey of MALIBU CN RD | Date | No. | X-Sec.
Survey by FULTON | Notes DIETZ | Notes Chkd. | Checked
Indexed C.J. GALLI | Date | Date | Date | No.

STATION	B. S.	H. I.	F. S.	ELEV.	
SOLSTICE L-1	4.71				SOLSTICE L-1 = FD. 1" BRASS CAP. L.A. CO. SURVEY CONT. SYSTEM. SET IN 12"X12" CONC. PAD 4.0' S. STAMPED "SOLSTICE L-1. 1966 R.E. 5869" NO REF.
TRAILS (FOTO N-9A)	4.35		4.77		TRAILS - FD. 2" BRASS CAP. STATE DIV. OF HIGHWAYS MON. SET IN CONC. - DOWN 2' STAMPED "TRAILS." REF. CALIF. VII
SOLSTICE L-1			4.28		

Map No.	JN 00764 Tape 221 Sta.
Office Work	Surveyed by Fulton
Checked	Notes Fulton Date 6-21-68
Date	Indexed

PHOTO CONTROL

0096.49

JUNE 21, 1968

TIE FROM:

M.S. 14

TO:

1/4 CORNER 12 | 7 T1S. R17-18W.

Note: Any additions or Changes on This Sheet Must be Made or Circled in Red Ink With Date and Name of Person Making Change.

PLEASE RETURN TO
LOS ANGELES COUNTY ENGINEER
403 LOS ANGELES COUNTY ENGINEERING BLDG.

Do not extend this side of this line.

76F3098 C6#310-8-65

F.B. 3409 Pg. 101

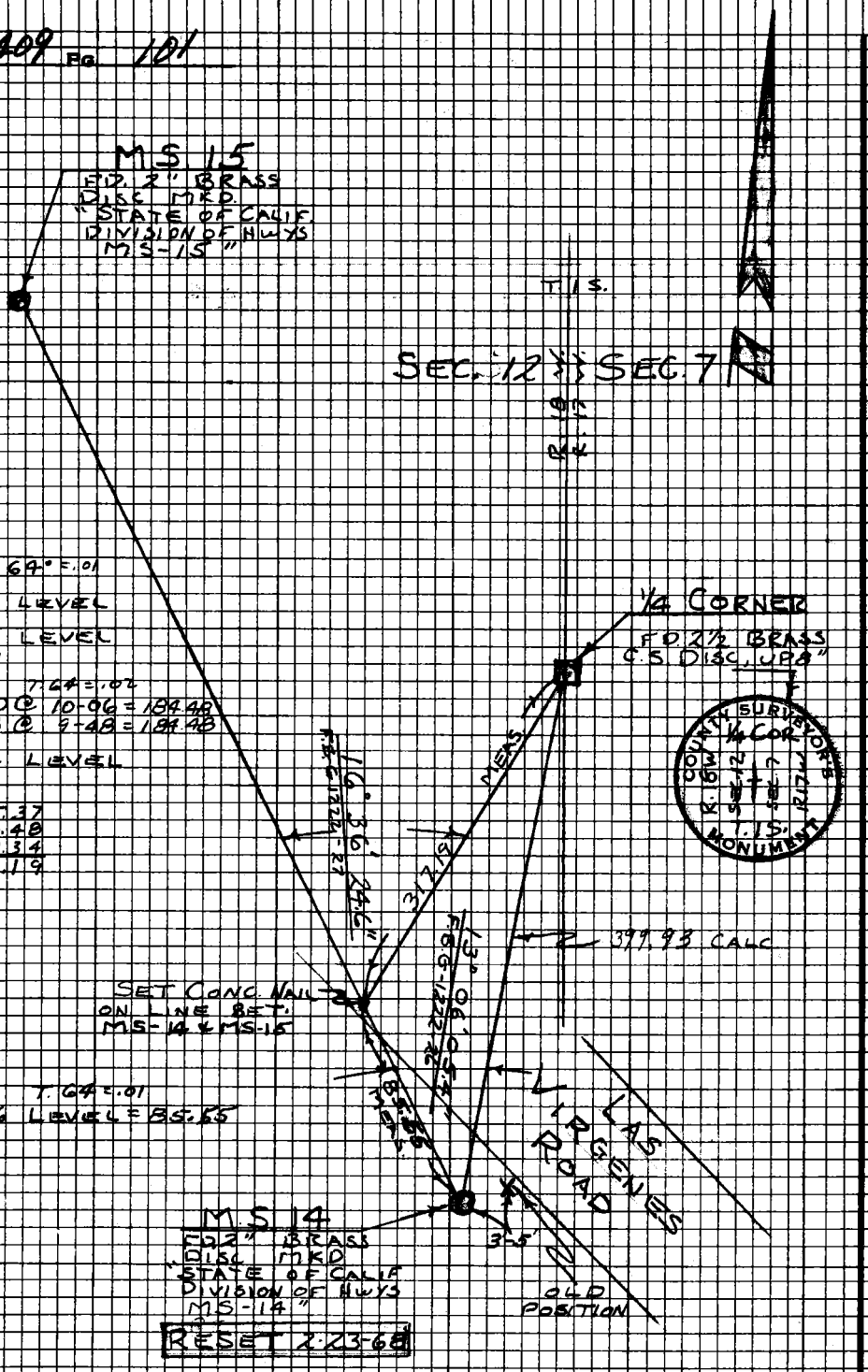

LOS ANGELES COUNTY ENGINEERING BLDG.
108 LOS ANGELES COUNTY ENGINEERING BLDG.

PLEASE RETURN TO

Do not extend this side of this line.

Note: Any Additions or Changes on This Sheet Must be Made or Checked in Red Ink With Date and Name of Person Making Change.

Profile No. ____ Notes Red ____ Date ____ Plotted ____ Date ____ Job No. 0096.49 Division No. 11 Survey of MALIBU AREA

F.B. 3409 PG. 103

No. ____ Date ____ Date ____ Map No. ____ Indexed ____ Date ____

BENCH LEVELS

FROM: B.M. 24 M

TO: LAS FLORES C-4

FOR PHOTO CONTROL
MALIBU AREA
0096.49

ELEV.	JUNE 27, 1968
F.S.	FULTON McCALL HUCKABY SWANN
H.I.	
B.S.	
STATION	

NOTE: ANY ADDITIONS OR CHANGES ON THIS SHEET MUST BE MADE OR CIRCLED IN RED INK, WITH DATE AND NAME OF PERSON MAKING CHANGE.

PLEASE RETURN TO
LOS ANGELES COUNTY ENGINEER
403 LOS ANGELES COUNTY ENGINEERING BLDG.

Do not extend notes this side of this line.

76-L-298 CE 307 2-63

76-L-298 CE 307 2-63

PLEASE RETURN TO
LOS ANGELES COUNTY ENGINEER
403 Los Angeles County Engineering Bldg.

NOTE: ANY ADDITIONS OR CHANGES ON THIS SHEET MUST BE MADE OR CIRCLED IN RED INK, WITH DATE AND NAME OF PERSON MAKING CHANGE

Do not extend notes this side of this line.

F.B. 3409 Pg. 104 | Job No. 0096.48 Division No. 11 Notes Red Plotted Profile
Survey of MALIBU AREA PHOTO CONTROL Date JUNE '68 No. X-Sec.
Survey by FULTON Notes FULTON Notes Chkd. Checked
Indexed Date Date Date No.

STATION	B.S.	H.I.	F.S.	ELEV.	
~~FD~~				~~ASSM~~ 10 00	B.M. 24 M ELEV. 1696.39/U.S. 85B-229
B.M. 24M				1696 39	FD 2½ BRASS COUNTY SURVEYOR DISC IN 6" CONC POST UP 10" MKD "B.M. 24M R.E. 2.17"
	5.92	15.92			(4.2 MILES E'LY. ON PIUMA ROAD FROM MALIBU CYN. ROAD)
T.P.	11.62	25 95	1 59	14 33	
T.P.	11 46	36 37	1.04	24.91	
T.P.	11 52	46 94	0.95	35 42	
FD T.P.	11 14	57 35	0.73	46 21	
L.F. C-4			1.43	~~55 92~~	LAS FLORES C-4 Elev. 1742.31
				1742.31	FD 4" BRASS L.A. COUNTY SURVEY CONT. SYSTEM TRAVERSE STATION IN 12"x12" CONC PAD UP 6" MKD "LAS FLORES C-4, 1966, RE 5869"
				1742 31	
L.F.C-4	1.70	57 62		~~55.92~~	
T.P.	0 56	46 76	11 42	46 20	
T.P.	0.77	36 17	11 36	35 40	
T.P.	0 71	25 59	11 29	24 88	
T.P.	1 86	16 16	11 29	14 30	
B.M. 24M			6 19	9 97	
				1696 36	

Profile No. ____ Notes Red ____ Date ____ Plotted ____ Date ____ Job No. 0096.49 Division No. 11 Survey of MALIBU AREA

F.B. 3409 Pg. 105

Checked ____ Date ____ Surveyed by FULTON Notes Plotted Date 6-27-68

Map No. ____ Indexed ____ Date ____

NOTE: ANY ADDITIONS OR CHANGES ON THIS SHEET MUST BE MADE OR CIRCLED IN RED INK, WITH DATE AND NAME OF PERSON MAKING CHANGE.

PLEASE RETURN TO
LOS ANGELES COUNTY ENGINEER
403 Los Angeles County Engineering Bldg.

Do not extend notes this side of this line.

BENCH LEVELS

FROM: MONTE NIDO PATROL STATION

TO: FOTO Q-14

MALIBU AREA PHOTO CONTROL
0096.49

JUNE 27, 1968

FULTON
McCALL
HUCKABY
SWANN

STATION	B.S.	H.I.	F.S.	ELEV.

76-L-298 CE 307 2-63

81305

76-E-298 CE 307 2-63

PLEASE RETURN TO
LOS ANGELES COUNTY ENGINEER
400 LOS ANGELES COUNTY ENGINEERING BLDG.

NOTE: ANY ADDITIONS OR CHANGES ON THIS SHEET MUST BE MADE OR CIRCLED IN RED INK, WITH DATE AND NAME OF PERSON MAKING CHANGE

Do not extend notes this side of this line.

STATION	B.S.	H.I.	F.S.	ELEV.	
COR. Nº1				598.97	B.M. COR. NO. 1 FD. 2½" COUNTY SURVEYOR DISC. MKD. "COR. NO. 1, R.E. 2177", EAST END OF WALL OF MONTE NIDO PATROL STATION + F.S. #67 ELEV. 598.972' PER BOUNDARY AND IMPROVEMENT MAP. MONTE NIDO PATROL STATION 12-2-41. COUNTY FORESTER AND FIRE WARDEN. C.S.B. 1332 SHOWS ELEV. 599.422'; 1927
	3.39	602.36			
B.M. X	9.64	607.60	4.40	597.96	FD. SPK. AND LEAD IN FLAG POLE BASE FIRE STATION 67
TP	9.82	616.72	0.70	606.90	
COR. Nº2	11.16	620.33	7.55	609.17	COR. NO. 2 FIRE STATION #67
TP	6.98	619.72	7.59	612.74	
TP	11.33	630.61	0.44	619.28	
TP	9.73	639.98	0.36	630.25	
TP	11.12	649.96	1.14	638.84	
TP	5.00	649.96	5.00	644.96	
TP	8.80	653.98	4.78	645.18	
TP	10.96	664.75	0.19	653.79	
TP	10.99	673.49	2.25	662.50	
TP	12.07	685.56	0.00	673.49	
TP	11.60	695.26	1.90	683.66	
FD. FOTO Q-14			1.44	693.82	FD. 3/4" CAPPED PIPE

CHECKED WITH TRIG ELEV.

Survey of MALIBU AREA PHOTO CONTL. Job No. 00[illegible] Division No. 11 Notes Red Plotted
Survey by FULTON Notes FULTON Date Notes Chkd. Date Checked No. X-Sec.
Indexed Date Date Date No.

3409 Pg. 106