Filed by _____ Survey of _____ F.B. 3413 Pg. _____

Surveyed by _____
Notes _____ Date _____
Indexed _____

	305	
		WORKMAN MILL RD. 0074.99
	Index	
	C.L.	fr. Pomona Frwy. to Beverly Blvd.
	C.L.	Of adopted line from Starca Ave. to Pioneer Blvd.
0	Index	
5	C.L.	Final C.L. survey fr. Starica Ave. S. to 1000'± S. of Pioneer.
3	C.L.	Final C.L. survey fr. Pelissier Pl. E. to Pomona Frwy.
1	C.L.	Monumentation of proposed C.L. bet. Peck Rd. & Pioneer Blvd.
61	C.L.	C.L. Survey extended from P.I. S. of Pomona Fwy. to P.O.T. 1610 ± ft. N.E. of San Jose Creek.
		SUPERIOR COURT CASE #EAC 7828 J.N. 0086.04
06	Index	
14	Topog.	Loc. of Cinder Block Pilaster @ The N.W. Corner of Coleford Ave. & Workman Mill Road
		NORWALK BLVD. J.N. 0098.25
23	Index	
77	C.L.	Centerline survey betw. Whittier Blvd. & Choisser St.

Microfilmed June 85

PLEASE RETURN TO
LOS ANGELES COUNTY ENGINEER
403 LOS ANGELES COUNTY ENGINEERING BLDG.

Note: Any Additions or Changes on this Sheet Must be Made or Circled in Red Ink With Date and Name of Person Making Change

Do not extend this side of this line.

F.B. _____ Pg. _____

Notes Ck'd by	Survey of WORKMAN MILL RD
Map No.	JN 0074.99 Tape Std °F
Office Work	Surveyed by G.E. DREIER
Checked	Notes G.E. DREIER Date 8-9-67
Date	Indexed C. J. GALLI OCT 3 '67

F. B. 3413 PG. 5

JOB NO. 0074.99

℄ WORKMAN MILL ROAD

FROM POMONA FRWY TO BEVERLY BLVD.

AUG. 1967
DREIER
WILKS
SIEMANN
MCKNIGHT
BOXETH
(VALDEZ)

Note: Any Additions or Changes on This Sheet Must be Made or Circled in Red Ink With Date and Name of Person Making Change.

Do not extend this side of this line.

PLEASE RETURN TO
LOS ANGELES COUNTY ENGINEER
403 LOS ANGELES COUNTY ENGINEERING BLDG.

26F309S CE# 310 1-65

F. B. 3413 PG 6

INDEX SKETCH

FOR CAD. TIE TO
TRI. STATION EL MONTE
J-10 AUX 3 SEE
F.B. 2117-109 AND
F.B. 1878-128

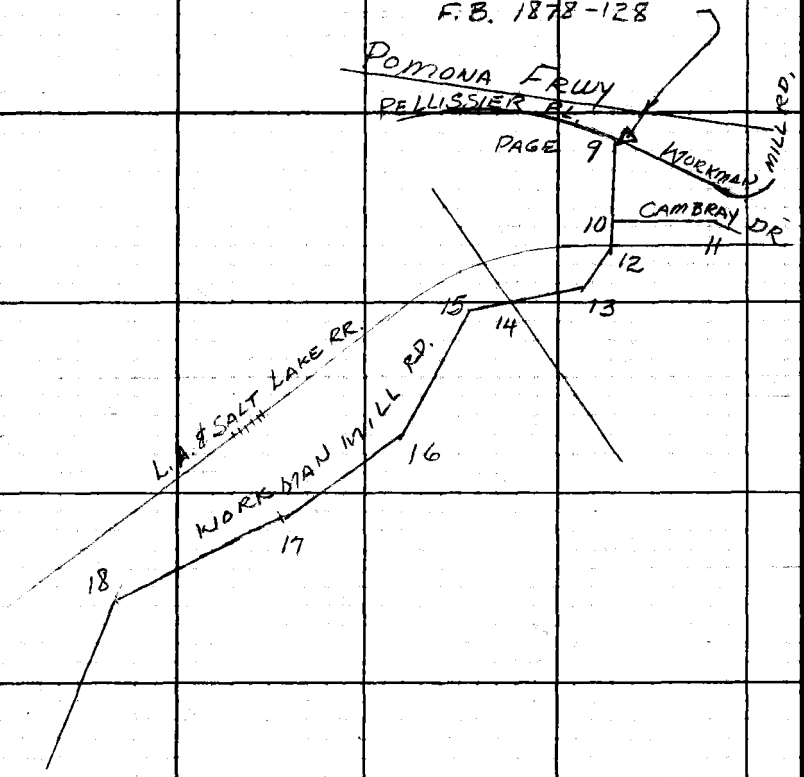

CONT. UPPER
RIGHT PAGE 7

LOS ANGELES COUNTY ENGINEER
403 Los Angeles County Engineering Bldg.

PLEASE RETURN TO

Do not extend this side of this line.

Note: Any Additions or Changes on This Sheet Must be Made or Circled in Red Ink With Date and Name of Person Making Change.

Notes Ck'd by	Survey of WORKMAN MILL RD
Map No. B5047	JN 007499 Tape Std °F
Office Work	Surveyed by G.E. DREIER
Checked	Notes G.E. DREIER Date 8-89-67
Date	Indexed [redacted] C.J. GALP

F. B. 3413 PG. 7

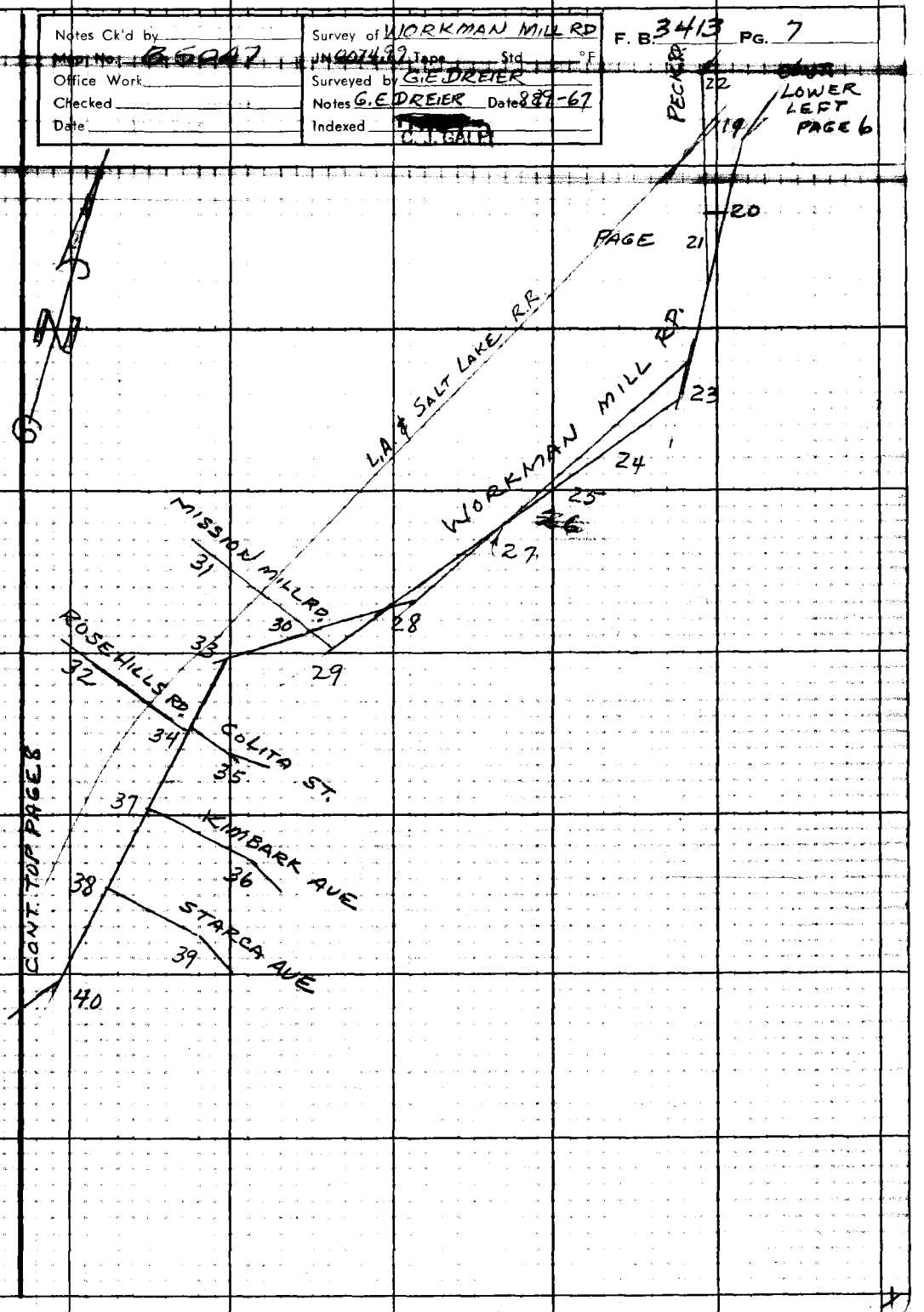

Note: Any Additions or Changes on This Sheet Must be Made or Circled in Red Ink With Date and Name of Person Making Change.

Do not extend this side of this line.

PLEASE RETURN TO
LOS ANGELES COUNTY ENGINEER
403 LOS ANGELES COUNTY ENGINEERING BLDG.

76F309S CE#310 1-65

CONT. LOWER LEFT PAGE 7

F. B. 3413 PG. 8

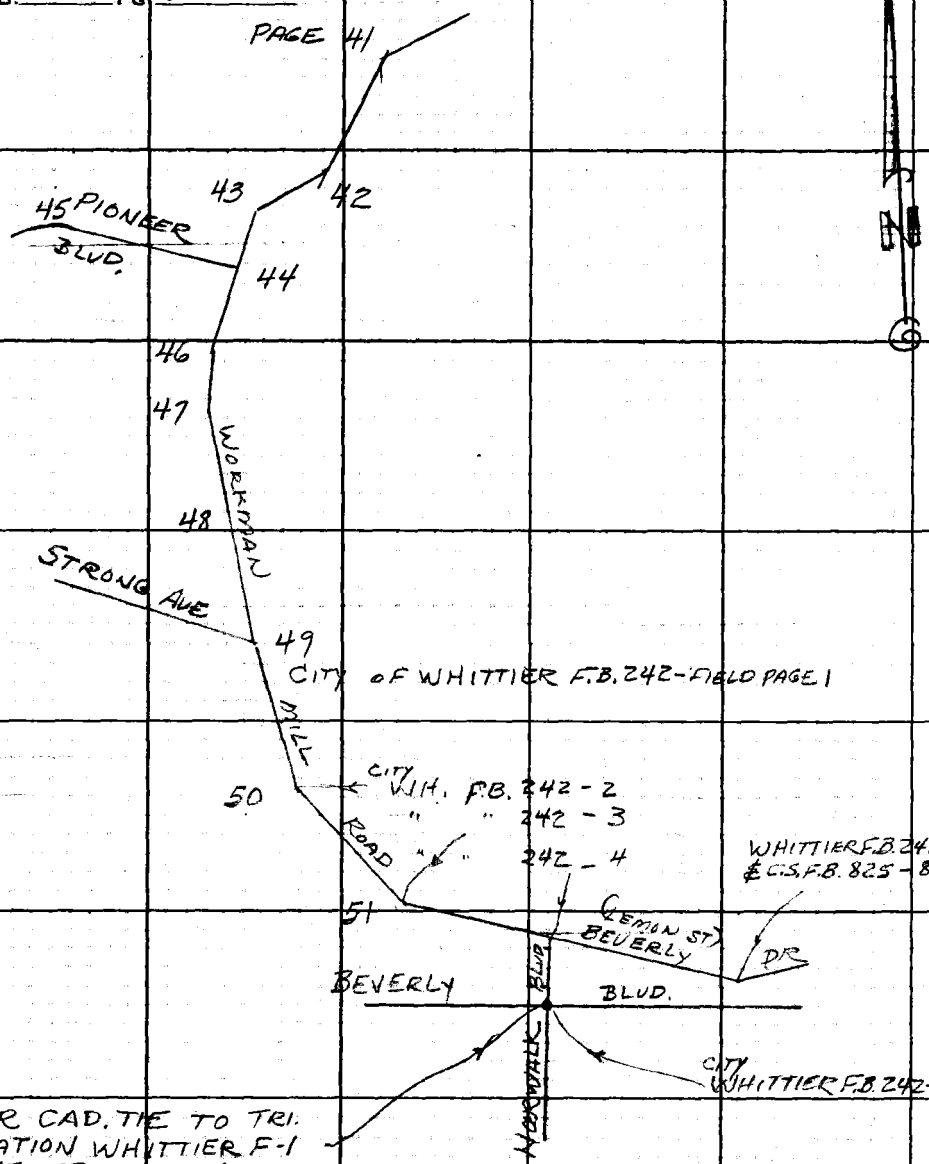

FOR CAD. TIE TO TRI. STATION WHITTIER F-1 SEE F.B. 825-84

PLEASE RETURN TO
LOS ANGELES COUNTY ENGINEER
403 LOS ANGELES COUNTY ENGINEERING BLDG.
Do not extend this side of this line.

Note: Any Additions or Changes on This Sheet Must be Made or Circled in Red Ink With Date and Name of Person Making Change.

Notes Ck'd by M. ASHLEY
Map No.
Office Work
Checked
Date

Survey of WORKMAN MILL RD
UNOFFICIAL TRACT 10250 SHT 48 OF 5
Surveyed by G.E. DREIER
Notes G.E. DREIER Date 8-3-67
Indexed

F. B. 2413 PG. 9

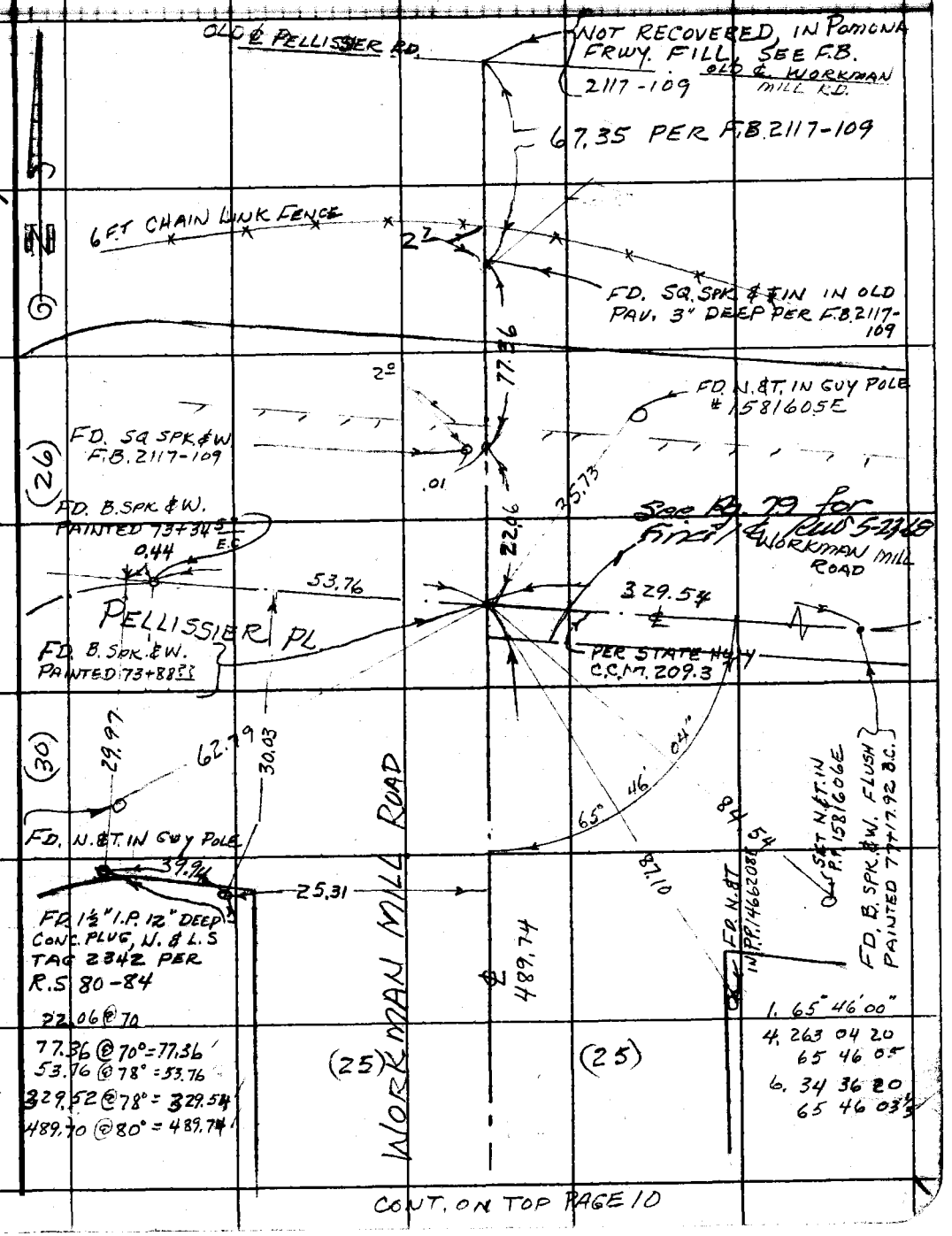

CONT. ON TOP PAGE 10

Note: Any Additions or Changes on this Sheet Must be Made or Circled in Red Ink With Date and Name of Person Making Change.

Do not extend this side of this line.

PLEASE RETURN TO
LOS ANGELES COUNTY ENGINEER
403 Los Angeles County Engineering Bldg.

76F3095 CE#310 1-65

F. B. 3413 PG 10

CONT ON BOT. PAGE 9

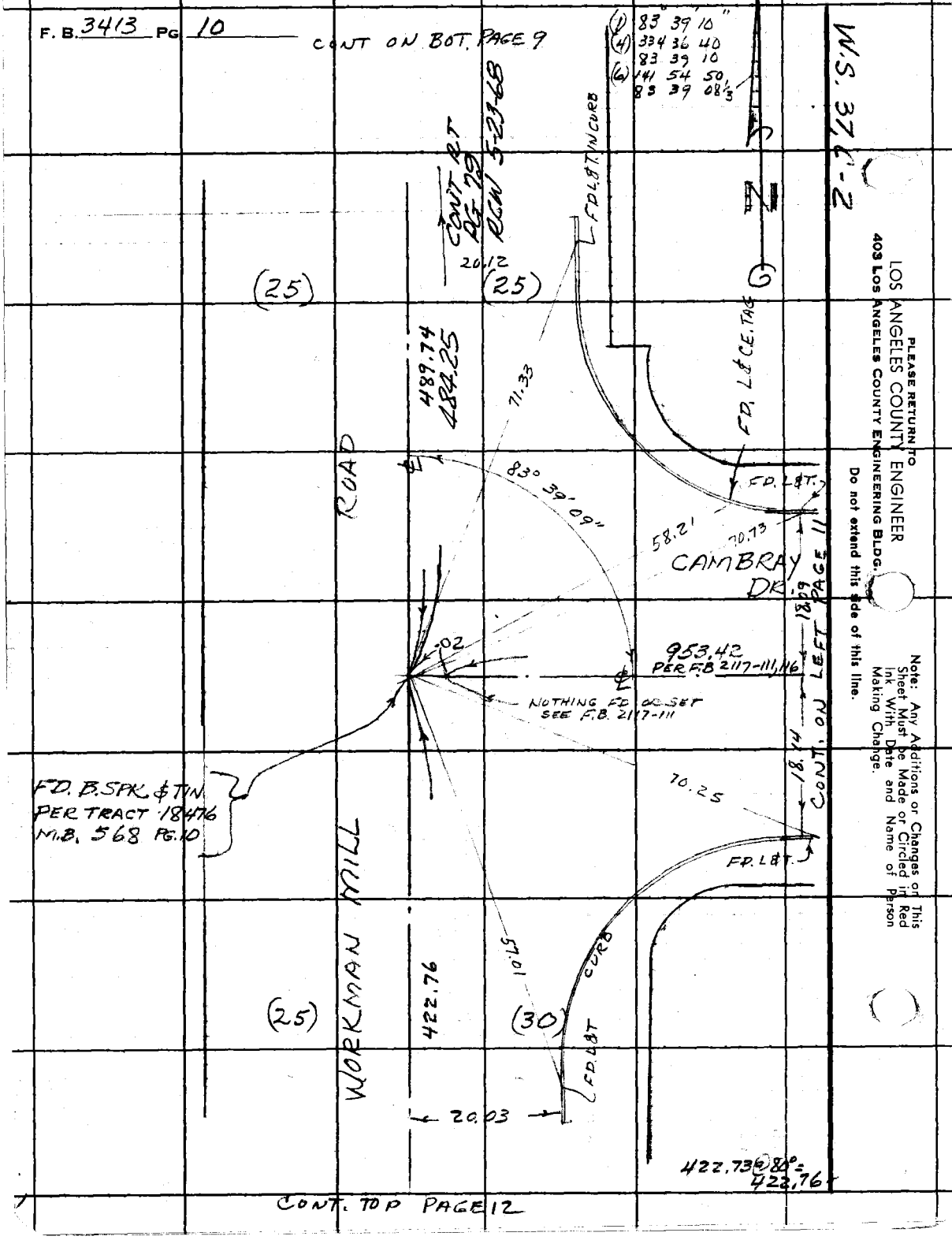

CONT. TOP PAGE 12

PLEASE RETURN TO
LOS ANGELES COUNTY ENGINEER
403 LOS ANGELES COUNTY ENGINEERING BLDG.
Do not extend this side of this line.
Note: Any Additions or Changes on This Sheet Must be Made or Circled in Red Ink With Date and Name of Person Making Change.

Notes Ck'd by M. ASHLEY	Survey of WORKMAN MILL RD	F. B. 3413 Pg. 11
Map No.		
Office Work	Surveyed by G.E. DREIER	
Checked	Notes G.E. DREIER Date 8-3-67	
Date	Indexed C. J. GALLI	

W.S. 37, C-2

Note: Any Additions or Changes on this Sheet Must be Made or Circled in Red Ink With Date and Name of Person Making Change.

Do not extend this side of this line.

PLEASE RETURN TO
LOS ANGELES COUNTY ENGINEER
403 LOS ANGELES COUNTY ENGINEERING BLDG.

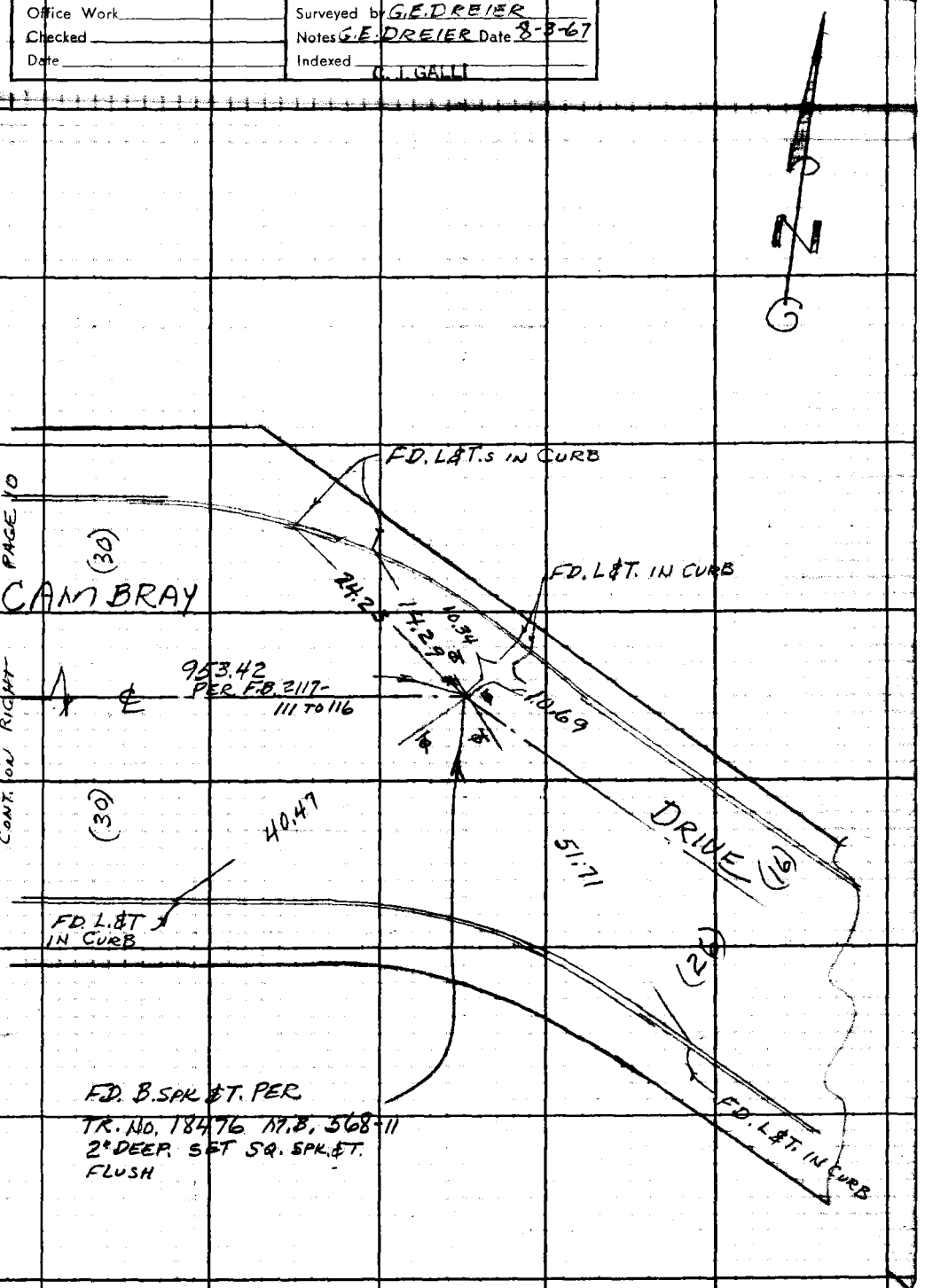

16F3095 CE#310 1-65

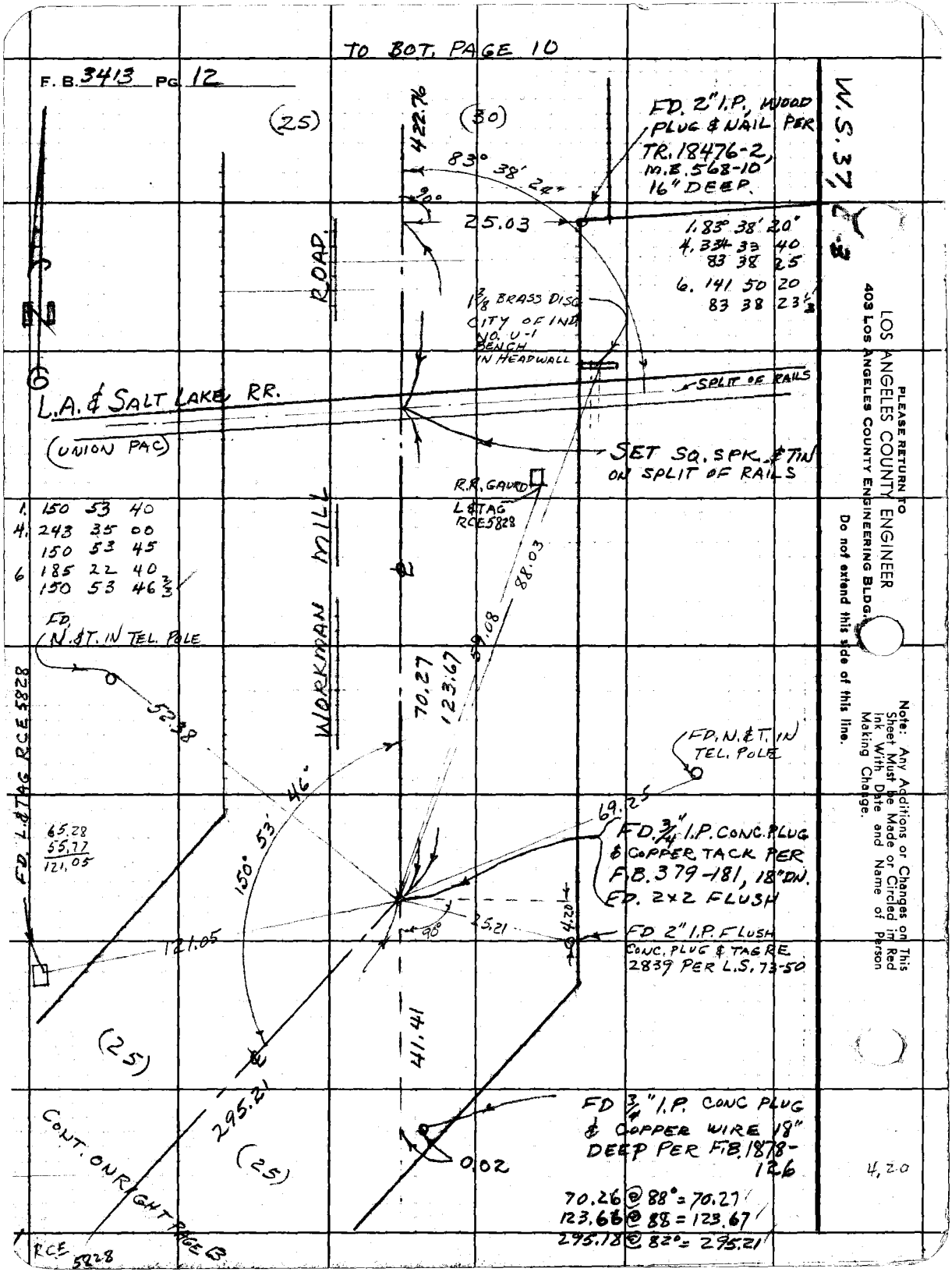
TO BOT. PAGE 10
F. B. 3413 PG. 12
(25)
(30)
422.76
83° 38' 24"
90°
25.03
FD. 2" I.P. WOOD PLUG & NAIL PER TR. 18476-2, M.B. 568-10 16" DEEP.
1. 83° 38' 20"
4. 334 33 40
83 38 25
6. 141 50 20
83 38 23 1/3
ROAD
1 3/8 BRASS DISC CITY OF IND. NO. U-1 BENCH IN HEADWALL
SPLIT OF RAILS
L.A. & SALT LAKE RR.
(UNION PAC)
SET SQ. SPK. & TIN ON SPLIT OF RAILS
R.R. GAURD
L & TAG RCE 5828
1. 150 53 40
4. 243 35 00
150 53 45
6 185 22 40
150 53 46 2/3
WORKMAN MILL
88.03
59.08
70.27
123.67
FD. N. & T. IN TEL. POLE
52.38
FD. L. & TAG RCE 5828
65.28
55.77
121.05
150° 53' 46"
FD. N. & T. IN TEL. POLE
69.25
FD. 3/4" I.P. CONC. PLUG & COPPER TACK PER F.B. 379-181, 18" DN. FD. 2x2 FLUSH
25.21
90°
4.20
FD 2" I.P. FLUSH CONC. PLUG & TAG RE. 2839 PER L.S. 73-50
121.05
41.41
(25)
295.21
(25)
CONT. ON RIGHT PAGE B
FD 3/4" I.P. CONC PLUG & COPPER WIRE 18" DEEP PER F.B. 1878-126
0.02
70.26 @ 88° = 70.27
123.66 @ 88 = 123.67
295.18 @ 82° = 295.21
RCE 5828
4.20
W.S. 37, L-3
PLEASE RETURN TO
LOS ANGELES COUNTY ENGINEER
403 LOS ANGELES COUNTY ENGINEERING BLDG.
Do not extend this side of this line.
Note: Any Additions or Changes on This Sheet Must be Made or Circled in Red Ink With Date and Name of Person Making Change.

Notes Ck'd by M. ASHLEY
Map No.
Office Work
Checked
Date

Survey of WORKMAN MILLRD.
Tape Std.
Surveyed by G.E. DREIER
Notes G.E. DREIER Date 8-8-67
Indexed C. J. GALLI

F. B. 3413 PG. 13

1. 146 29 20
2. 225 37 40
146 29 25
(3) 153 56 30
146 29 25

W.S. 37, C-3

Note: Any Additions or Changes on This Sheet Must be Made or Circled in Red Ink With Date and Name of Person Making Change.

Do not extend this side of this line.

PLEASE RETURN TO
LOS ANGELES COUNTY ENGINEER
403 LOS ANGELES COUNTY ENGINEERING BLDG.

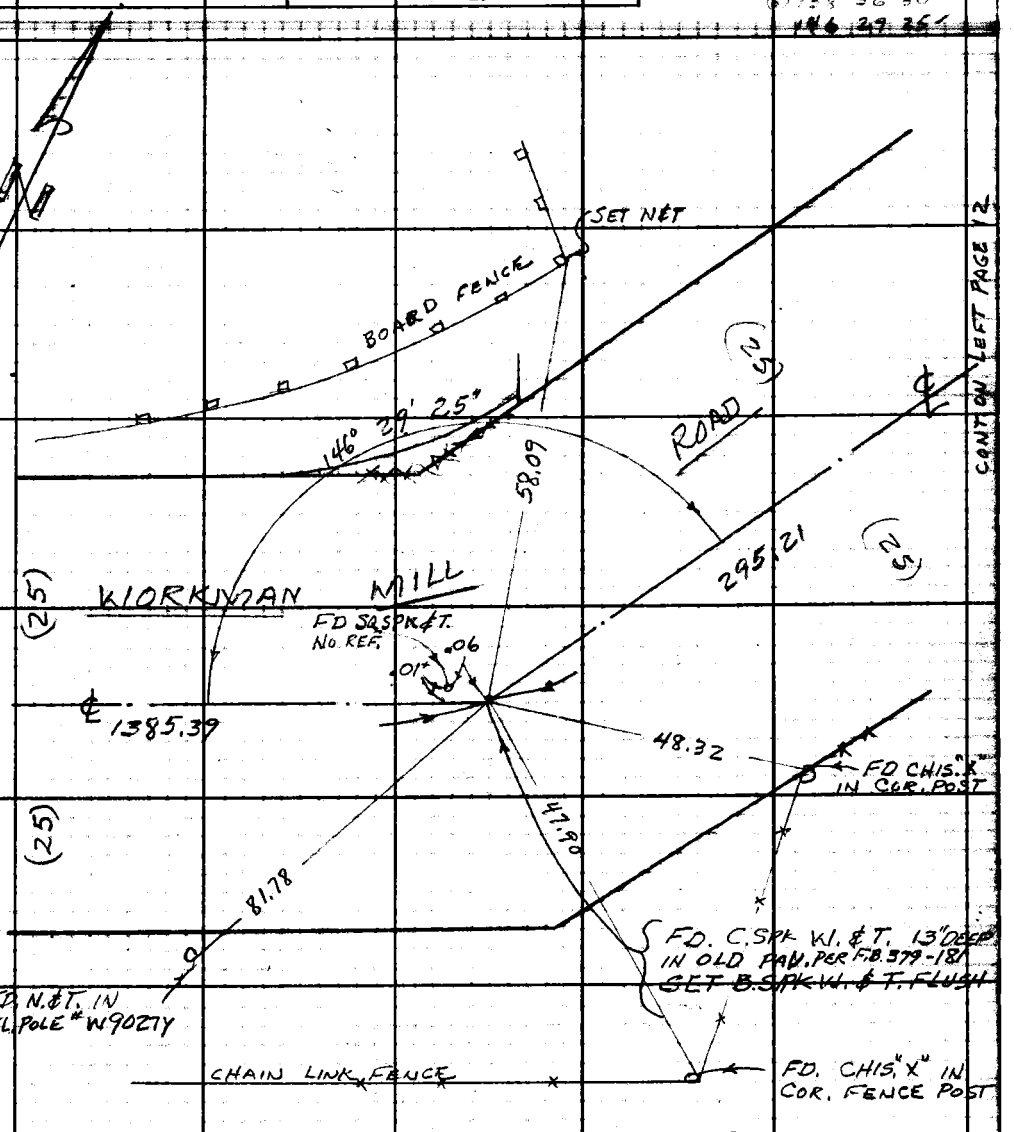

26F309S CE#310 1-65

(SAN GABRIEL RIVER FRWY)

F. B. 3413 PG. 14

3.23

W.S. 37, C-3

TAN. 94

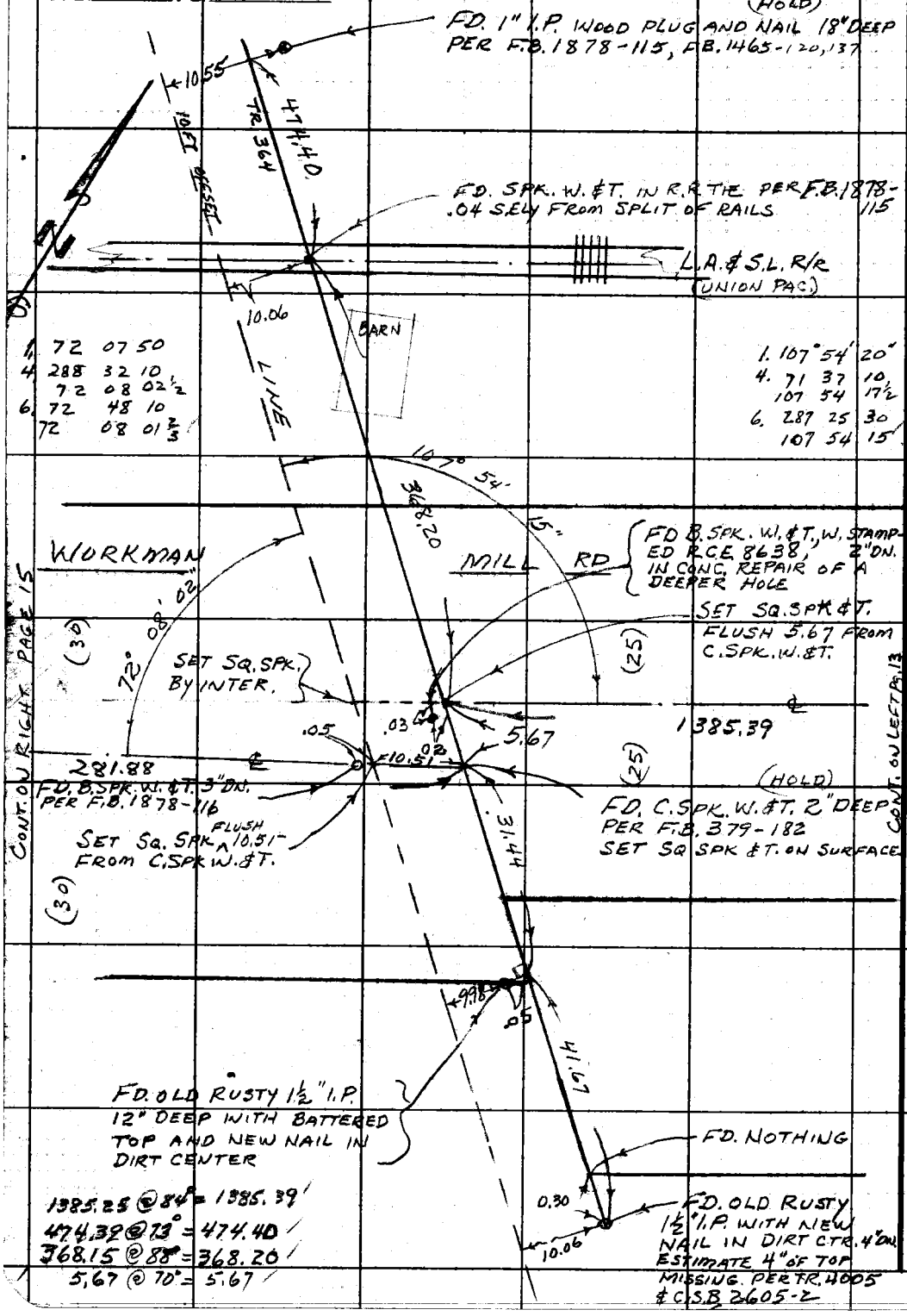

PLEASE RETURN TO
LOS ANGELES COUNTY ENGINEER
403 LOS ANGELES COUNTY ENGINEERING BLDG.

Do not extend this side of this line.

Note: Any Additions or Changes on This Sheet Must be Made or Circled in Red Ink With Date and Name of Person Making Change.

Notes Ck'd by M. ASHLEY	Survey of [illegible]	F. B. [illegible] PG. 15
Map No.	JN [illegible] Tape 0250 Std [illegible]	
Office Work	Surveyed by G. E. DREIER	
Checked	Notes G. E. DREIER Date 8-10-67	
Date	Indexed C. J. GALLI	

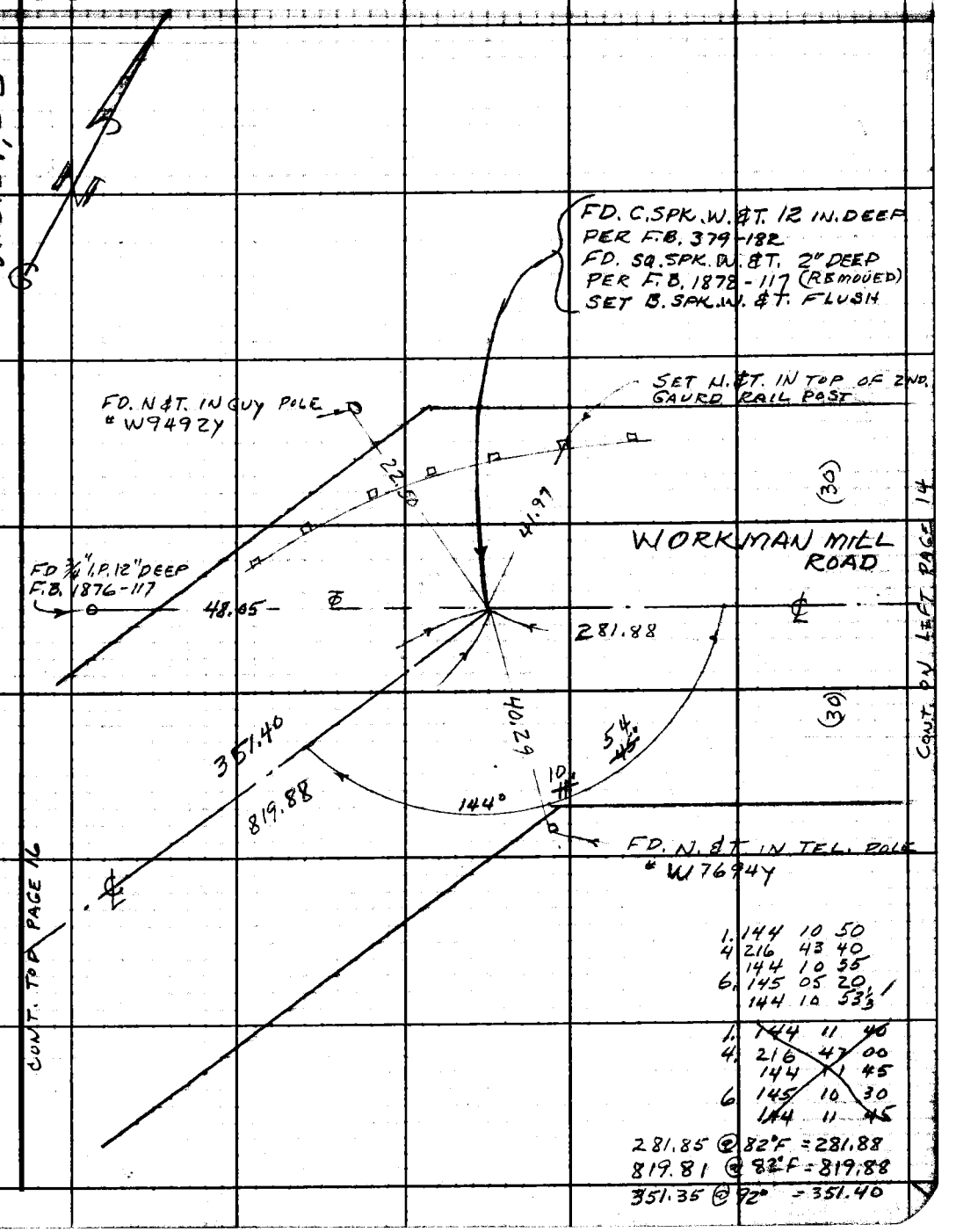

1. 144 10 50
4 216 43 40
144 10 55
6. 145 05 20
144 10 53 1/3

1. 144 11 40
4. 216 47 00
144 11 45
6 145 10 30
144 11 45

281.85 @ 82°F = 281.88
819.81 @ 82°F = 819.88
351.35 @ 92° = 351.40

Note: Any Additions or Changes on This Sheet Must be Made or Circled in Red Ink With Date and Name of Person Making Change.

Do not extend this side of this line.

PLEASE RETURN TO
LOS ANGELES COUNTY ENGINEER
403 LOS ANGELES COUNTY ENGINEERING BLDG.

76F309S CE#310 1-65

CONT. LOWER LEFT PAGE 15

F. B. 3413 PG. 16

W.S. 37, F-3

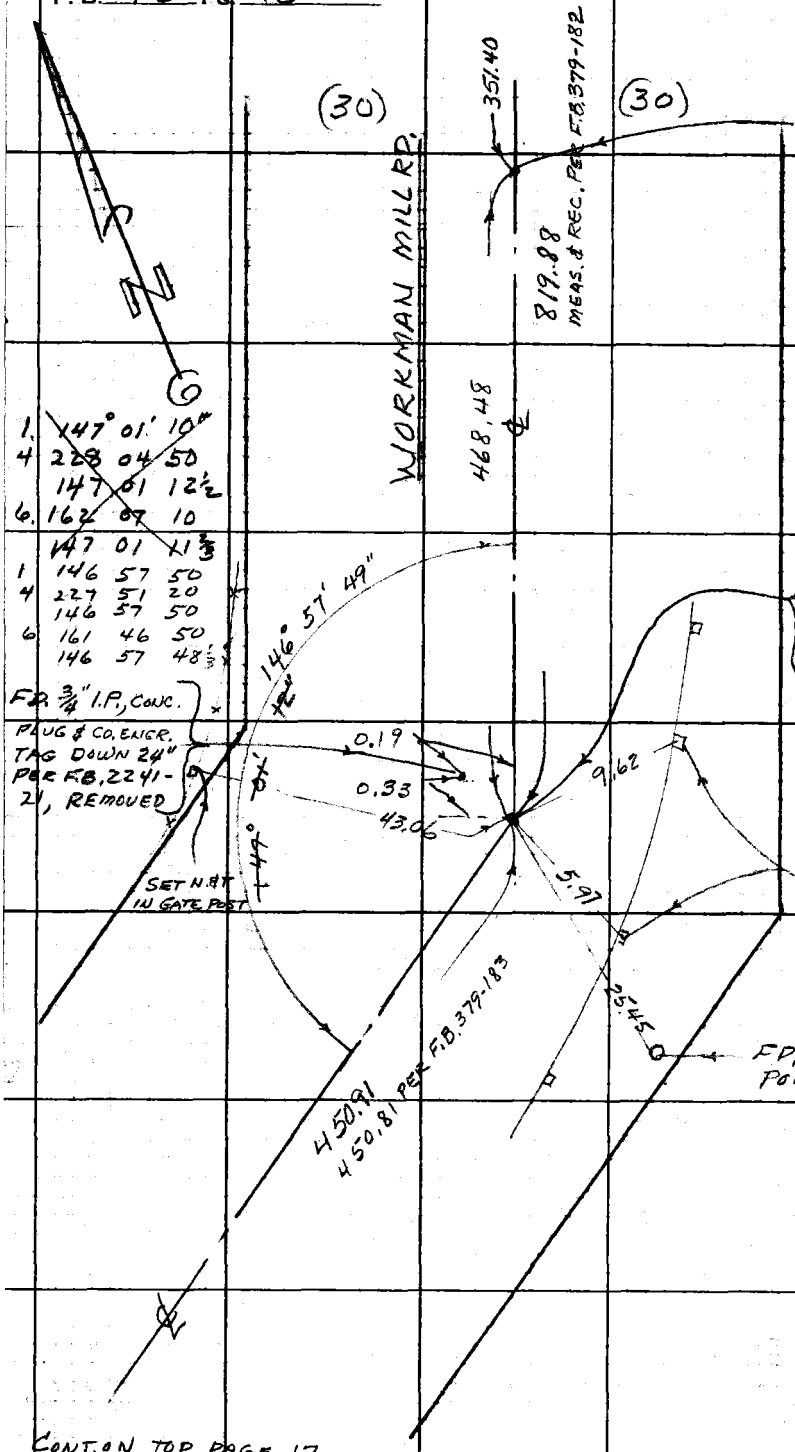

1. 147° 01' 10"
4 228 04 50
147 01 12½
6. 162 07 10
147 01 11⅓
1 146 57 50
4 227 51 20
146 57 50
6 161 46 50
146 57 48⅓

PLEASE RETURN TO
LOS ANGELES COUNTY ENGINEER
403 Los Angeles County Engineering Bldg.
Do not extend this side of this line.

Note: Any Additions or Changes on This Sheet Must Be Made or Circled in Red Ink With Date and Name of Person Making Change.

CONT. ON TOP PAGE 17

Notes Ck'd by M. ASHLEY
Map No.
Office Work
Checked
Date

Survey of WORKMAN MILL ROAD
Surveyed by G.E. DREIER
Notes G.E. DREIER Date 2-10-67
Indexed C. J. GALLI

F. B. 3413 Pg. 17

1. 65 56 00
4. 263 43 20
65 55 50
6. 35 35 00
65 55 50

CONT. FROM PAGE 16

W.S. 37, C-3

1. 175° 20' 00"
4. 341 30 20
175 20 05
6. 352 00 30
175 20 05

1. 175 22 20
4 341 30 20
175 22 35
6 352 15 30
175 22 35

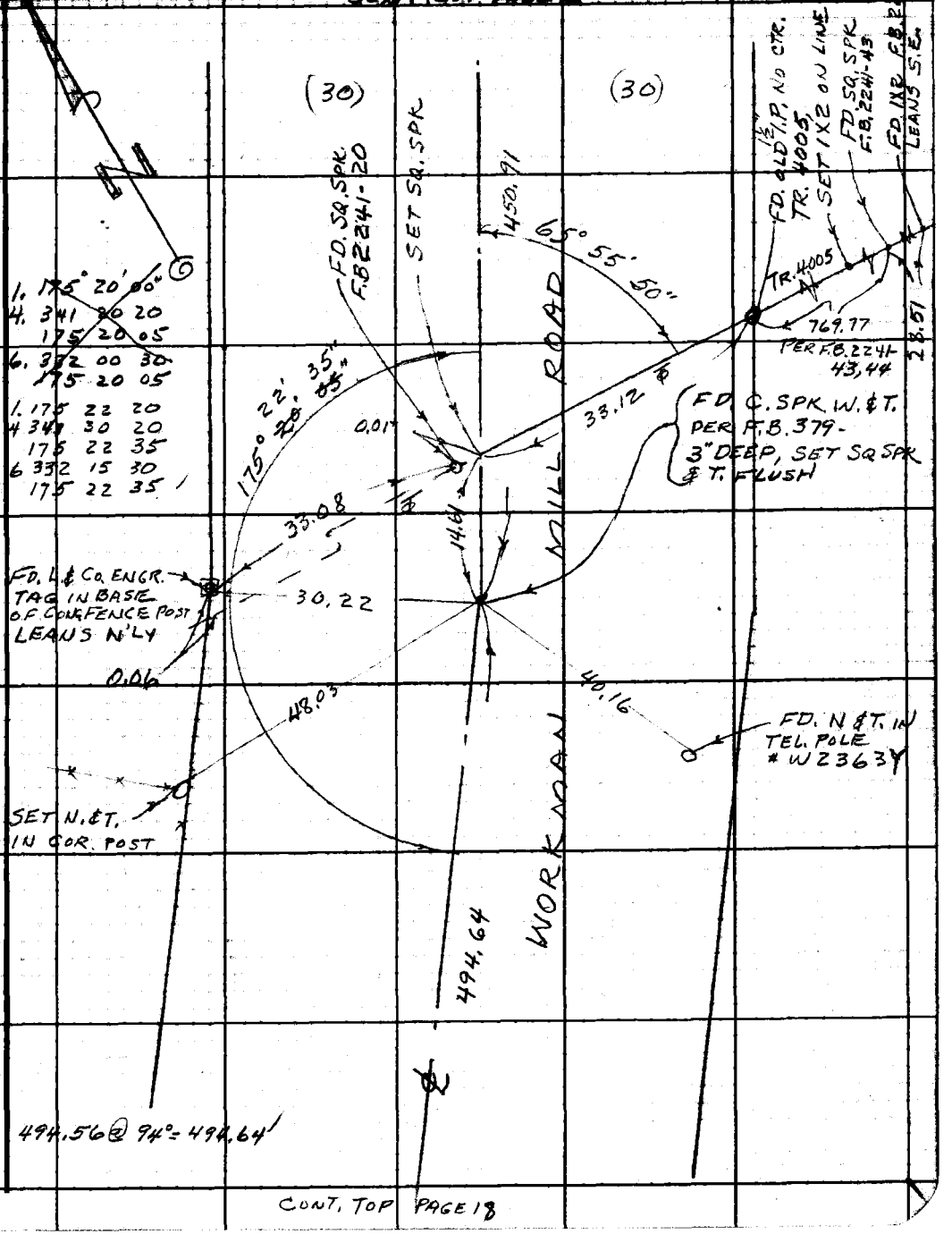

CONT. TOP PAGE 18

Note: Any Additions or Changes on This Sheet Must be Made or Circled in Red Ink With Date and Name of Person Making Change.

Do not extend this side of this line.

PLEASE RETURN TO
LOS ANGELES COUNTY ENGINEER
403 LOS ANGELES COUNTY ENGINEERING BLDG.

76F309S CE#310 1-65

CONT. BOTTOM PAGE 17

F. B. 3413 PG. 18

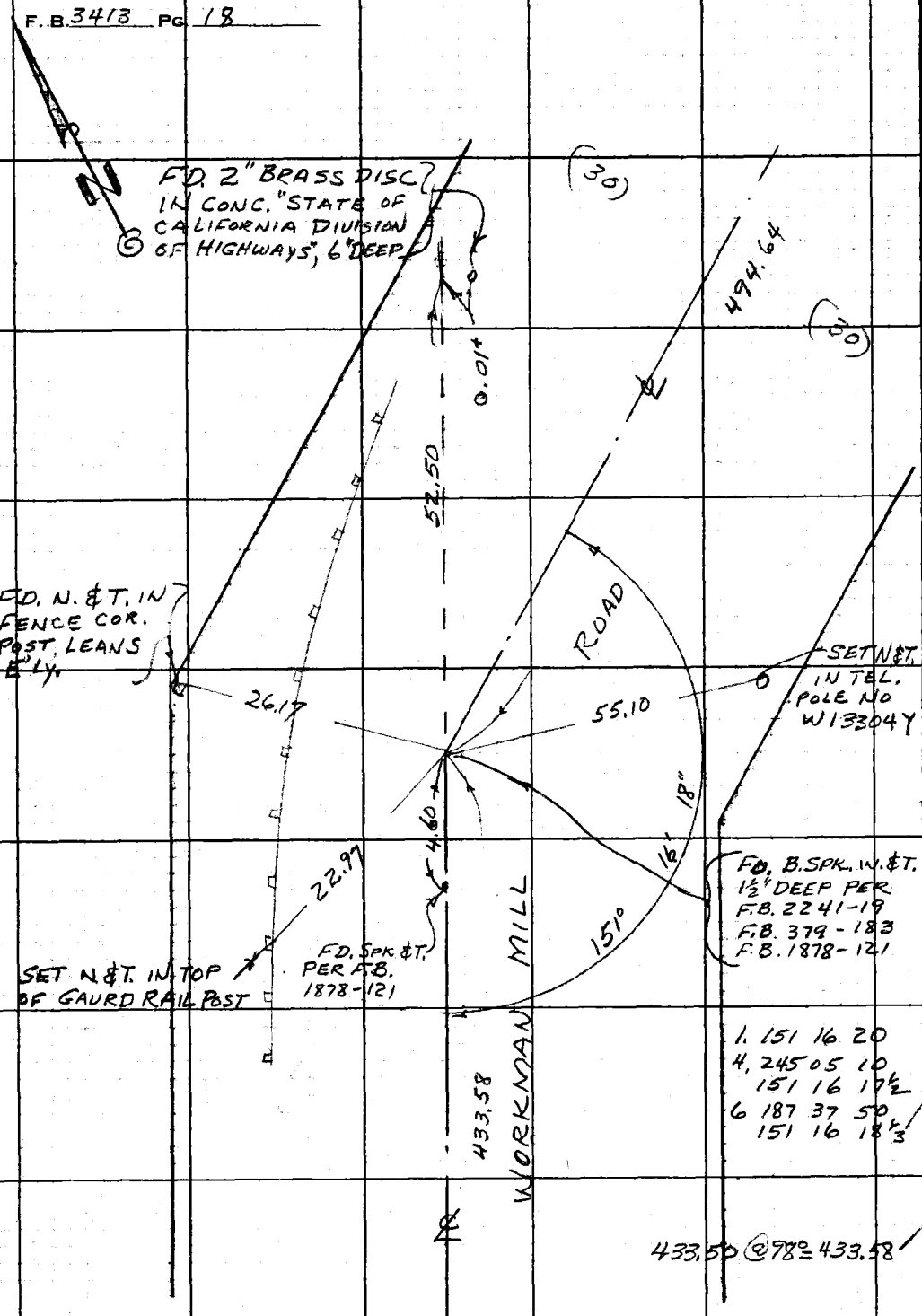

W.S. 37, B-3

PLEASE RETURN TO
LOS ANGELES COUNTY ENGINEER
403 LOS ANGELES COUNTY ENGINEERING BLDG.
Do not extend this side of this line.

Note: Any Additions or Changes on This Sheet Must be Made or Circled in Red Ink With Date and Name of Person Making Change.

CONT. TOP PAGE 19

Notes Ck'd by M. ASHLEY	Survey of WORKMAN MILL RD
Office Work	Surveyed by G.E. DREIER
Checked	Notes G.E. DREIER Date 8-26-67
Date	Indexed C. J. GALLI

F. B. 3413 PG. 19

CONT. FROM PAGE 18

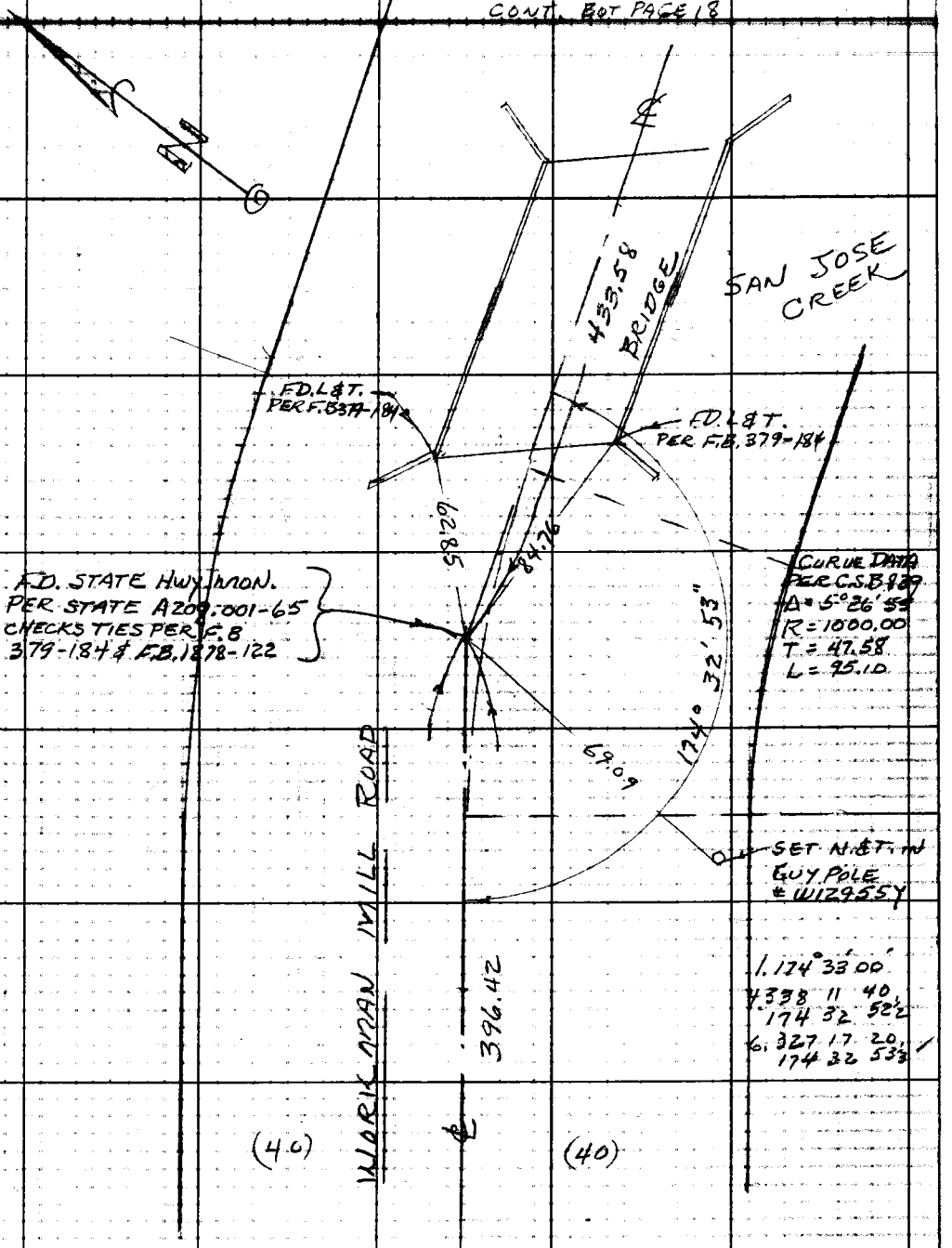

W.S. 37, B-3

Note: Any Additions or Changes on This Sheet Must be Made or Circled in Red Ink With Date and Name of Person Making Change.

Do not extend this side of this line.

PLEASE RETURN TO
LOS ANGELES COUNTY ENGINEER
403 LOS ANGELES COUNTY ENGINEERING BLDG.

76F309S CE#310 1-65

CONT. TO PAGE 20

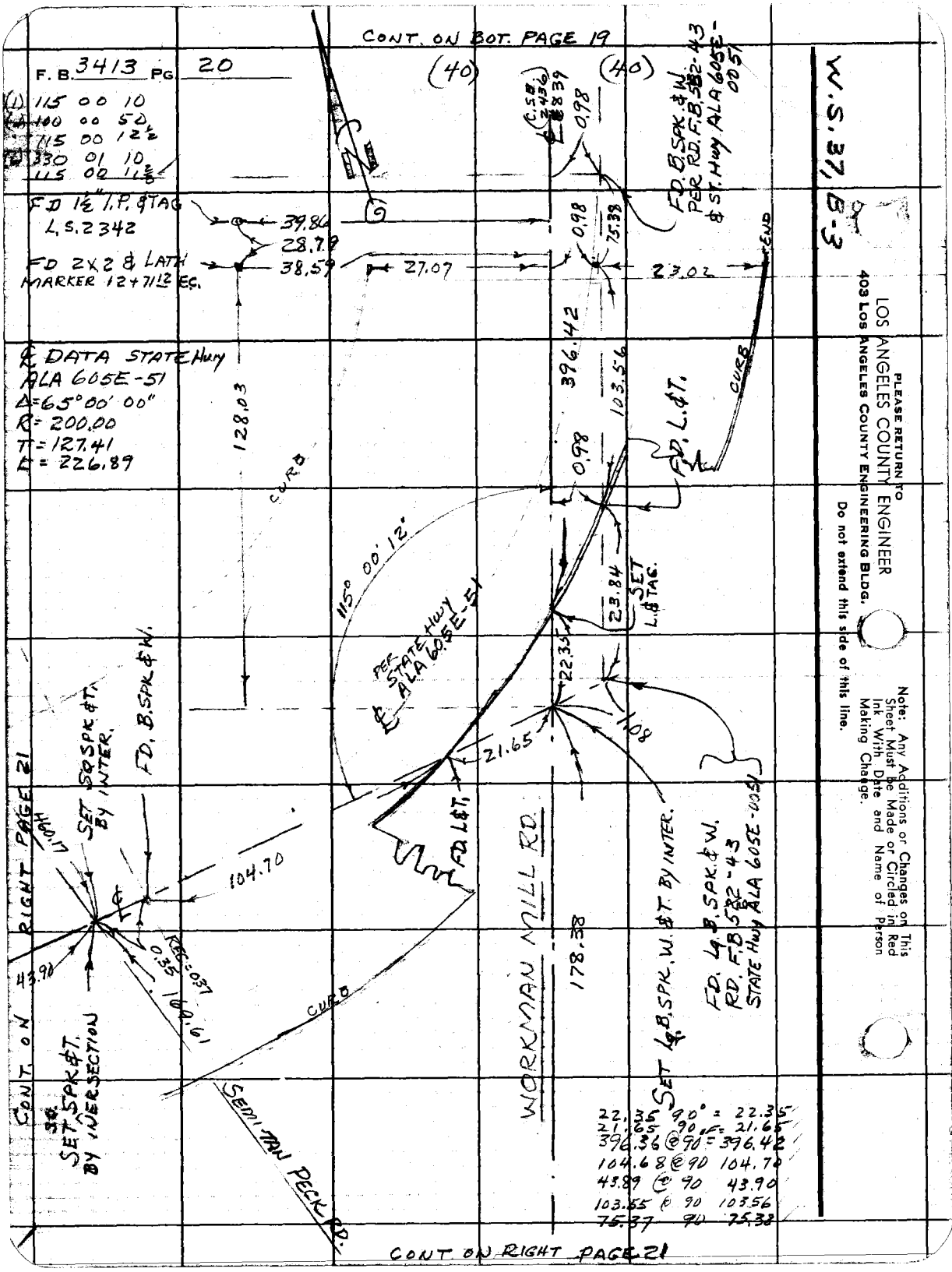
CONT. ON BOT. PAGE 19
F. B. 3413 PG. 20
(1) 115 00 10
(2) 100 00 50
115 00 12½
(3) 330 01 10
115 00 11½
FD 1½" I.P. & TAG
L.S. 2342
FD 2X2 & LATH
MARKER 12+71.12 EC.
39.86
28.79
38.59
27.07
(40)
(40)
(C.S.B. 2436)
0.98
0.98
75.38
23.02
FD. B.SPK. & W.
PER RD. F.B. 582-43
& ST. Hwy ALA 605E-0051
END
CURB
℄ DATA STATE Hwy
ALA 605E-51
Δ=65°00' 00"
R=200.00
T=127.41
L=226.89
128.03
396.42
103.56
0.98
FD. L.&T.
115° 00' 12"
PER STATE HWY ALA 605E-51
23.84
SET L.&TAG.
22.35
21.65
1.08
FD. L&T.
WORKMAN MILL RD.
178.38
SET Lg. B.SPK. W. & T. BY INTER.
FD. Lg. B.SPK. & W.
RD. F.B. 582-43
STATE Hwy ALA 605E-0051
FD. B.SPK. & W.
SET SQ SPK & T. BY INTER.
104.70
43.90
0.35
REC=0.37
169.61
CURB
SEMI-TAN PECK RD.
CONT. ON RIGHT PAGE 21
SET SPK & T. BY INTERSECTION
22.35 90° = 22.35
21.65 90° = 21.65
396.36 @ 90 = 396.42
104.68 @ 90 104.70
43.89 @ 90 43.90
103.55 @ 90 103.56
75.37 90 75.38
CONT. ON RIGHT PAGE 21
W.S. 37, B-3
PLEASE RETURN TO
LOS ANGELES COUNTY ENGINEER
403 LOS ANGELES COUNTY ENGINEERING BLDG.
Do not extend this side of this line.
Note: Any Additions or Changes on This Sheet Must be Made or Circled in Red Ink With Date and Name of Person Making Change.

Notes Ck'd by M. ASHLEY	Survey of WORKMAN MILL RD	F. B. 3413 PG. 21
Map No. B 5047	JN [illegible] Tape [illegible] Std [illegible]	
Office Work G. H. BOYER	Surveyed by G.E. DREIER	
Checked	Notes G.E. DREIER Date 8-21-67	
Date	Indexed C. J. GALLI	

1. 42° 36' 40"
4. 170 26 40
42 36 40
6. 255 40 00
42 36 40

CONT. BOT. PAGE 22

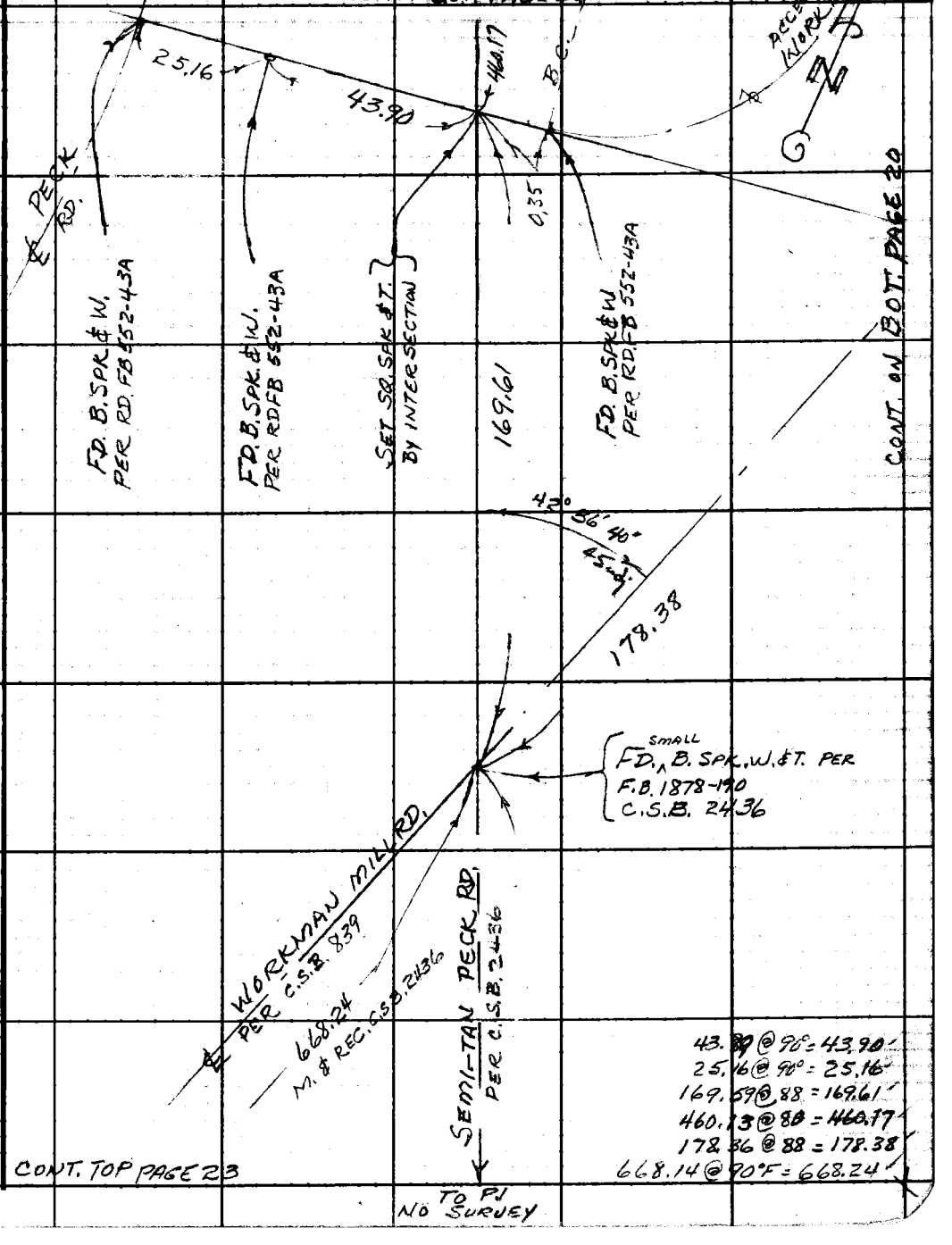

43.89 @ 90° = 43.90
25.16 @ 90° = 25.16
169.59 @ 88 = 169.61
460.13 @ 88 = 460.17
178.36 @ 88 = 178.38
668.14 @ 90°F = 668.24

CONT. TOP PAGE 23

Note: Any Additions or Changes on This Sheet Must be Made or Circled in Red Ink With Date and Name of Person Making Change.

Do not extend this side of this line.

PLEASE RETURN TO
LOS ANGELES COUNTY ENGINEER
403 LOS ANGELES COUNTY ENGINEERING BLDG.

76F309S CE#310 1-65

END

F.B. 3413 PG. 22

274.62
180.55
460.17

P.I. FD. 1½" I.P. & RD.
TAG 18" DEEP PER
RD. FB 552-45

167+29.29 B.C.
FD. 1½" I.P. PER RD.
552-45

262.49
PER C.S.B. 2436

313.15
PER C.S.B. 2436

0.03

7.68

FD. L.& CO. ENGR TAG IN
TOP OF N'LY END OF PILLAR
F.B. 1878-187

FD. B. SPK. W.I.&T.
PER RD. F.B. 522-44

0.05

FD. L.& CO. ENGR
TAG IN TOP OF
CONC. PILLAR
PER F.B. 1878-187

N

S

L.A.& SALT LAKE R.R.

TRAVELED ROAD

(?)

(?)

270.00

PECK ROAD

E.C.
FD. B. SPK. & W. FLUSH
PAINTED 161+39.25 E.C.

CURB

460.17

CURB

SEMI-TAN

TAPE 116 @ 84°
191.52 @ 80° = 191.52'

79.00 @ 6°35' = 78.48 @ 74° = 78.47
79.16 @ 7°28' = 78.49 @ 74° = 78.48
270.00

CONT. TOP PAGE 21

W.S. 37 E3

LOS ANGELES COUNTY ENGINEER
403 LOS ANGELES COUNTY ENGINEERING BLDG.
PLEASE RETURN TO
Do not extend this side of this line.
Note: Any Additions or Changes on This Sheet Must be Made or Circled in Red Ink With Date and Name of Person Making Change.

Notes Ck'd by M. ASHLEY	Survey of WORKMAN MILL RD.
Map No. B 6447	UN 007447 Type 0260 Sheet 18
Office Work G. H. BOYER	Surveyed by G E DREIER
Checked	Notes G. F. DREIER Date 8-23-67
Date	Indexed C. J. GALLI

F. B. 3413 PG. 23

W.S. 37, B-3

Note: Any Additions or Changes on This Sheet Must be Made or Circled in Red Ink With Date and Name of Person Making Change.

Do not extend this side of this line.

PLEASE RETURN TO
LOS ANGELES COUNTY ENGINEER
403 LOS ANGELES COUNTY ENGINEERING BLDG.

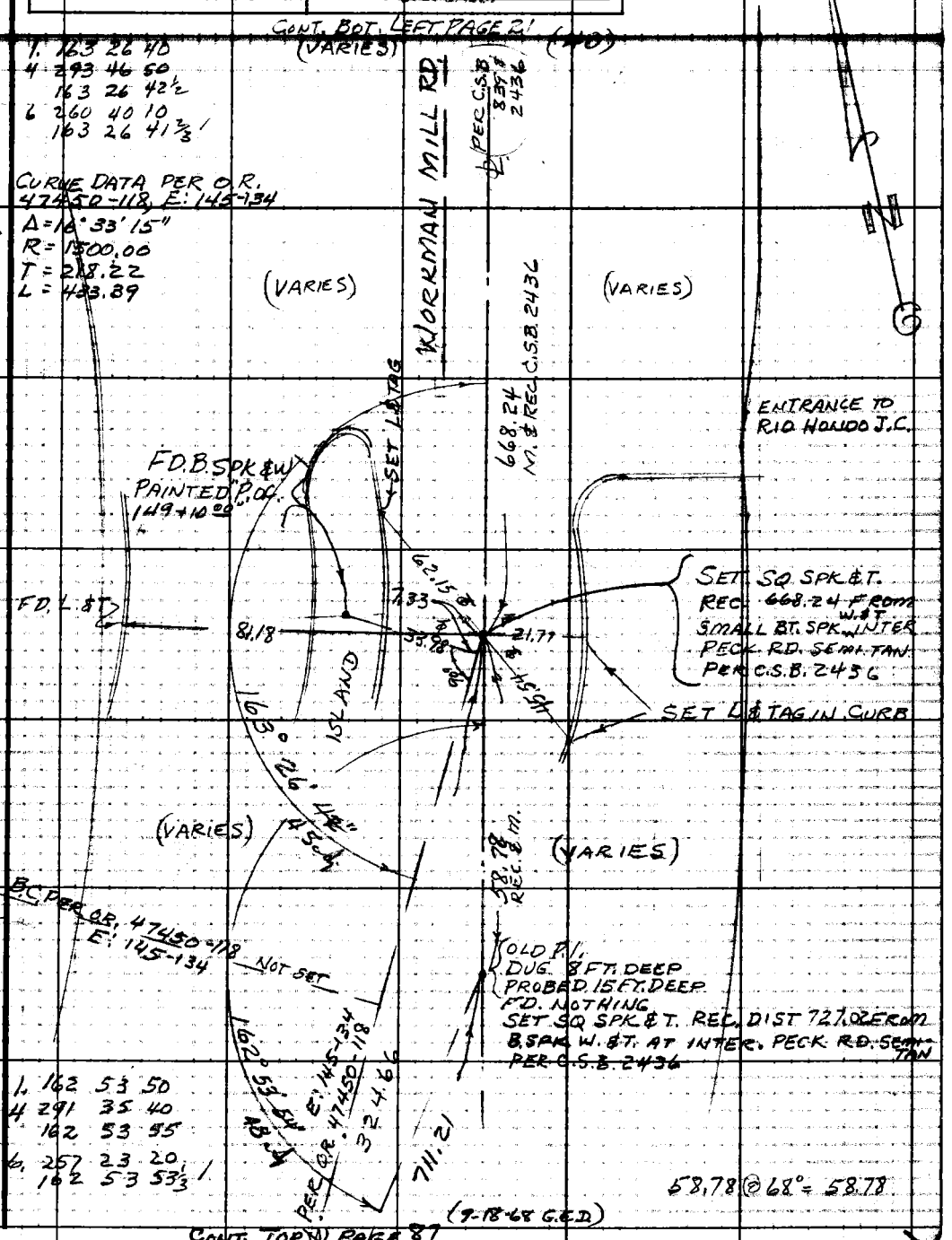

CONT. TOP PAGE 87
CONT. TOP PAGE 24

76F309S CE#310 1-65

CONT. BOT. PAGE 23

F. B. 3413 PG 24

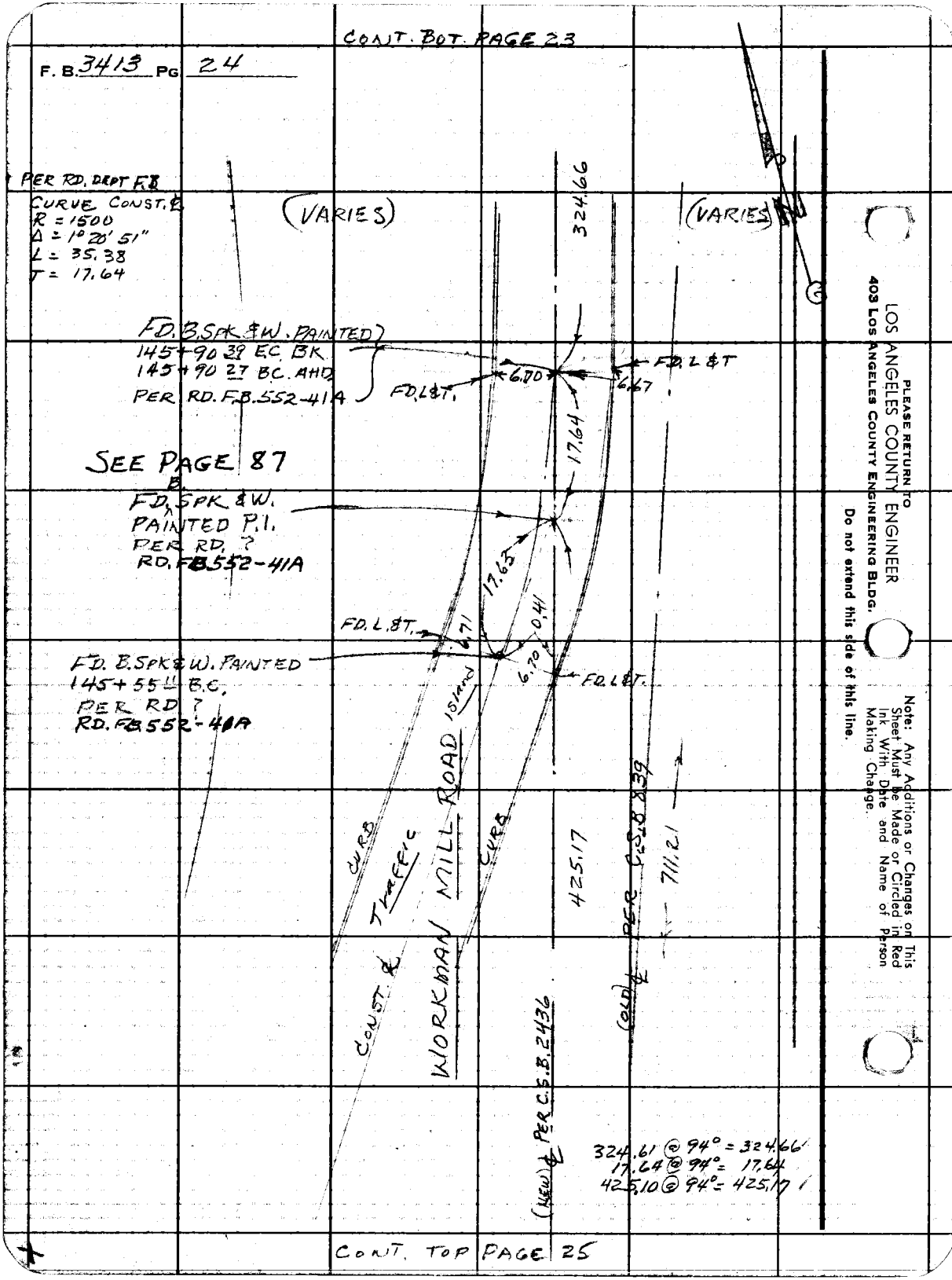

PLEASE RETURN TO
LOS ANGELES COUNTY ENGINEER
403 LOS ANGELES COUNTY ENGINEERING BLDG.
Do not extend this side of this line.
Note: Any Additions or Changes on This Sheet Must be Made or Circled in Red Ink With Date and Name of Person Making Change.

CONT. TOP PAGE 25

Notes Ck'd by M. ASHLEY	Survey of WORKMAN MILL RD
Office Work G. H. BOYER	Surveyed by G.E. DREIER
Checked	Notes G.E. DREIER Date 8-26-67
Date	Indexed C. J. GALLI OCT 3 '67

F. B. 3413 PG. 25

CONT. ON BOT. PAGE 24

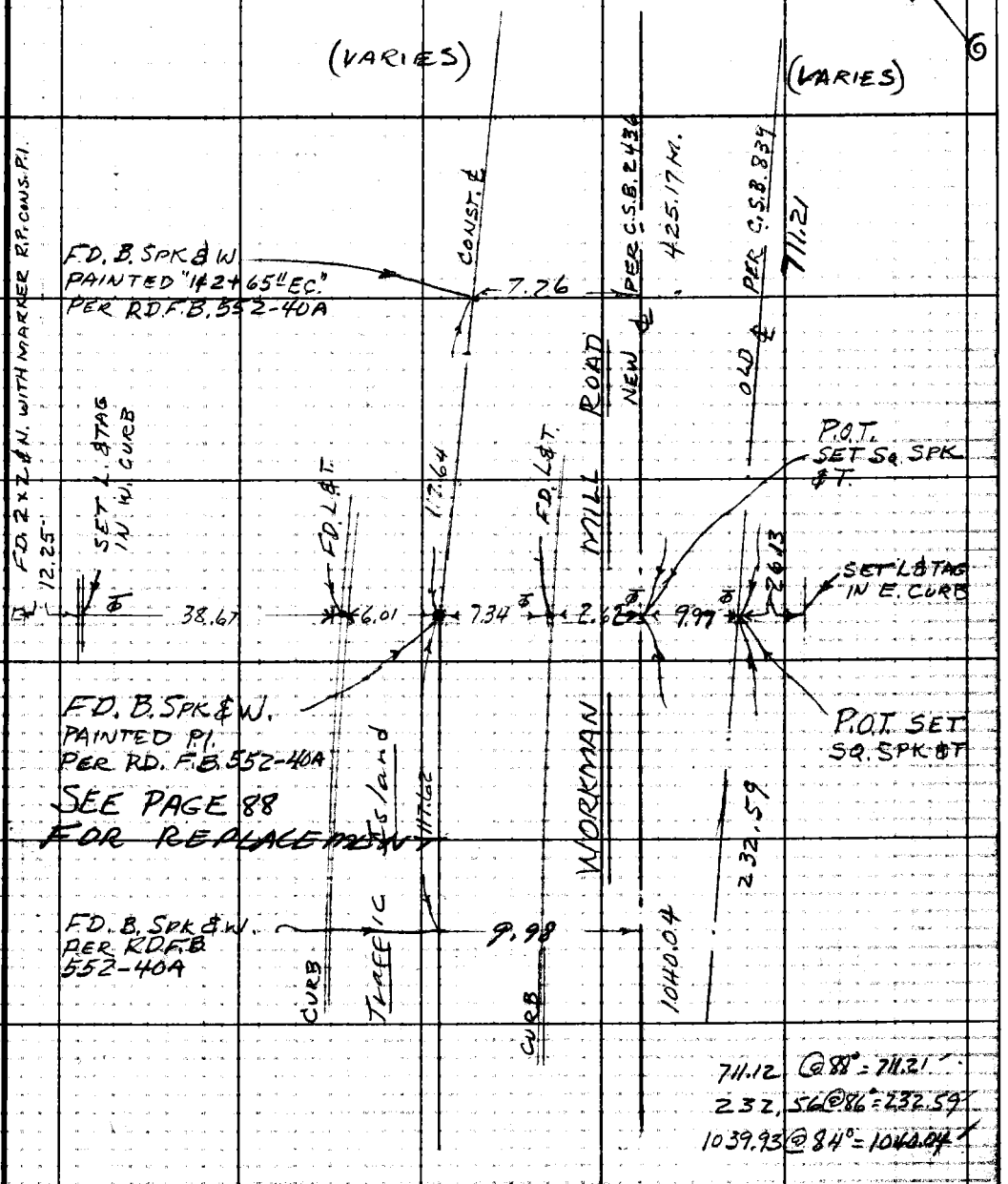

Note: Any Additions or Changes on This Sheet Must be Made or Circled in Red Ink With Date and Name of Person Making Change.

Do not extend this side of this line.

PLEASE RETURN TO
LOS ANGELES COUNTY ENGINEER
403 Los Angeles County Engineering Bldg.

CONT. TOP PAGE 26

76F309S CE#310 1-65

F. B. 3413 PG 26

CONT. BOT PAGE 25

W.S. 37 B-3

(VARIES)

TO P.O.T.

MILL ROAD

TO P.O.T.

(VARIES)

232.59

FD. 2" I.P. WITH BRASS CAP "N.W. COR. HILETR." PER F.B. 1878-192

WORKMAN

39.90

REC = 39.88

Set Nothing

1044.04

384.57 PER F.B. 1878-

0.01+

FD. P.K. SPK & W. 3' DEEP PER F.B. 1878-192 SET SQ. SPK & T. FLUSH

NEW ℄ TO ℄ INTER.

OLD ℄ PER C.S.B. 839

424.92 PER C.S.B. 2436 PER F.B. 1878-192

PLEASE RETURN TO
LOS ANGELES COUNTY ENGINEER
403 Los Angeles County Engineering Bldg.
Do not extend this side of this line.

Note: Any Additions or Changes on This Sheet Must Be Made or Circled in Red Ink With Date and Name of Person Making Change.

CONT. TOP PAGE 27

Notes Ck'd by M. ASHLEY	Survey of [illegible]	F. B. [illegible] PG. 27
Map No. B50[illegible]	[illegible]	
Office Work G. H. BOYER	Surveyed by G.E. DREIER	
Checked	Notes G.E. DREIER Date 8-36	
Date	Indexed G. J. GALLI	

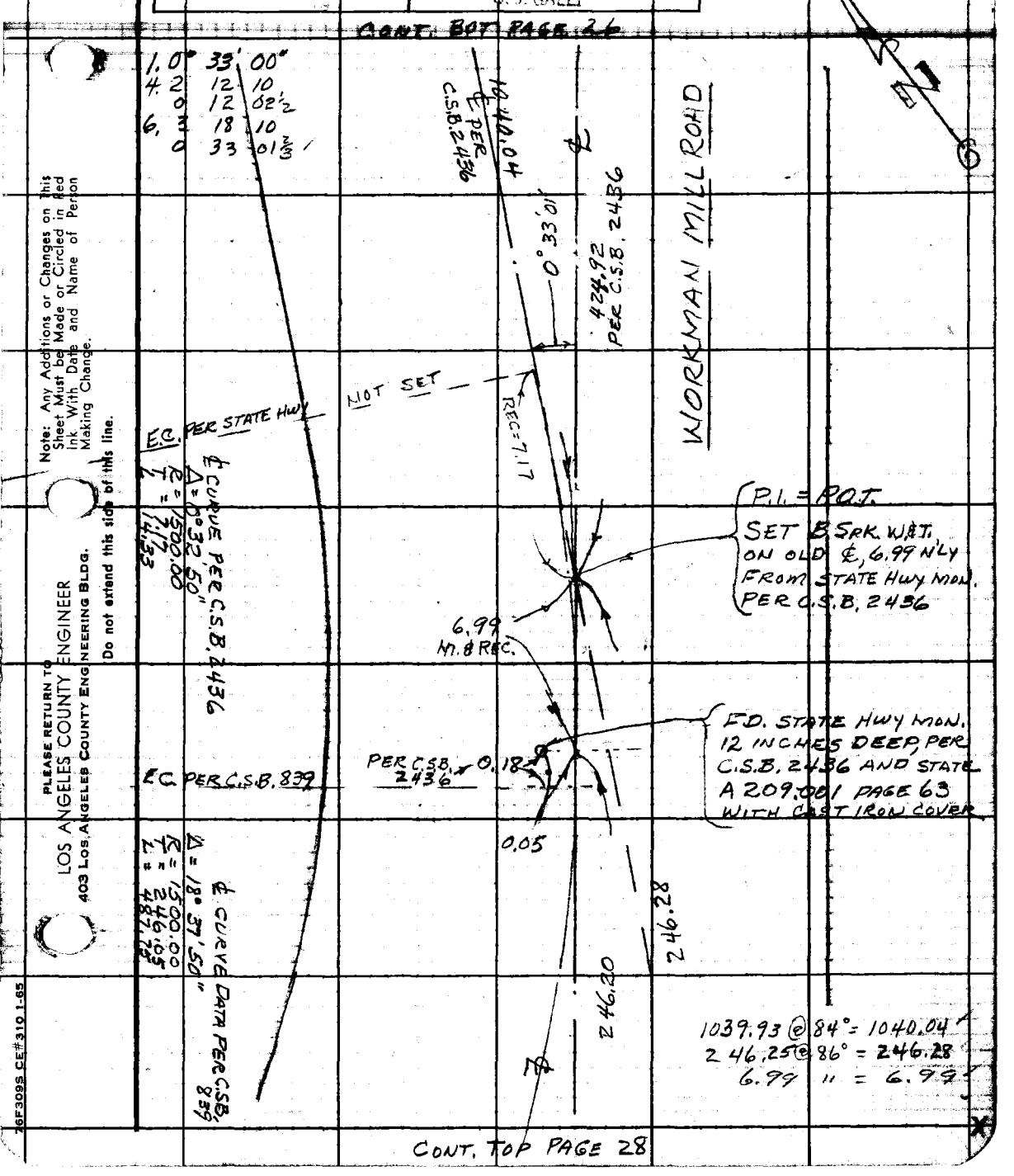

Note: Any Additions or Changes on This Sheet Must be Made or Circled in Red Ink With Date and Name of Person Making Change.

Do not extend this side of this line.

PLEASE RETURN TO
LOS ANGELES COUNTY ENGINEER
403 LOS ANGELES COUNTY ENGINEERING BLDG.

26F309S CE#310 1-65

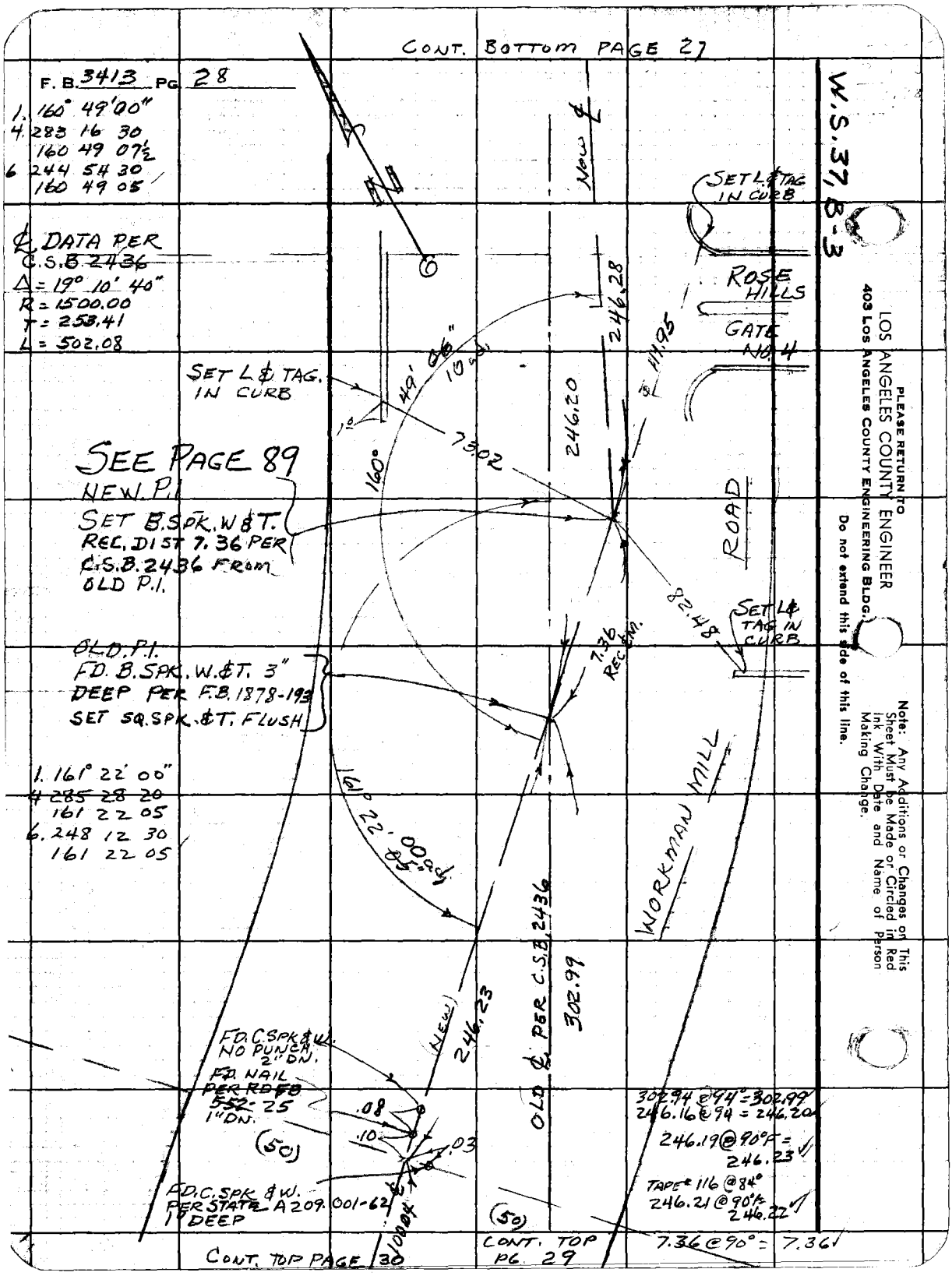
CONT. BOTTOM PAGE 27
F. B. 3413 PG. 28
1. 160° 49' 00"
4. 283 16 30
160 49 07½
6 244 54 30
160 49 05
℄ DATA PER
C.S.B. 2436
Δ = 19° 10' 40"
R = 1500.00
T = 253.41
L = 502.08
SET L & TAG. IN CURB
SEE PAGE 89
NEW P.I.
SET B.SPK. W & T.
REC. DIST 7.36 PER
C.S.B. 2436 FROM
OLD P.I.
OLD P.I.
FD. B.SPK. W.&T. 3"
DEEP PER F.B. 1878-193
SET SQ.SPK. &T. FLUSH
1. 161° 22' 00"
4 285 28 20
161 22 05
6. 248 12 30
161 22 05
NEW ℄
SET L & TAG IN CURB
ROSE HILLS
GATE NO. 4
ROAD
SET L & TAG IN CURB
WORKMAN MILL
246.28
246.20
73.02
160°
49' 06"
10 ad.
82.48
7.36 REC. ℄M.
161° 22' 00"
5 ad.
OLD ℄ PER C.S.B. 2436
302.99
(NEW) 246.23
FD. C.SPK & W.
NO PUNCH
2" DN.
FD. NAIL
PER RD FB
552-25
1" DN.
.08
.10
.03
(50)
FD. C.SPK & W.
PER STATE A 209.001-62
1" DEEP
100.04
(50)
302.94 @ 94° = 302.99
246.16 @ 94 = 246.20
246.19 @ 90°F = 246.23
TAPE # 116 @ 84°
246.21 @ 90°F = 246.22
7.36 @ 90° = 7.36
CONT. TOP PAGE 30
CONT. TOP PG. 29
W.S. 37, B-3
PLEASE RETURN TO
LOS ANGELES COUNTY ENGINEER
403 LOS ANGELES COUNTY ENGINEERING BLDG.
Do not extend this side of this line.
Note: Any Additions or Changes on This Sheet Must be Made or Circled in Red Ink With Date and Name of Person Making Change.

Notes Ck'd by M. ASHLEY	Survey of WORKMAN MILL RD
Map No. 3 5 0 4 2	JN 0074 96 Tape 0250 Std 68 °F
Office Work G. H. BOYER	Surveyed by G.E. DREIER
Checked	Notes G.E. DREIER Date 8-17-67
Date	Indexed C. J. GALLI

F. B. 3413 PG. 29

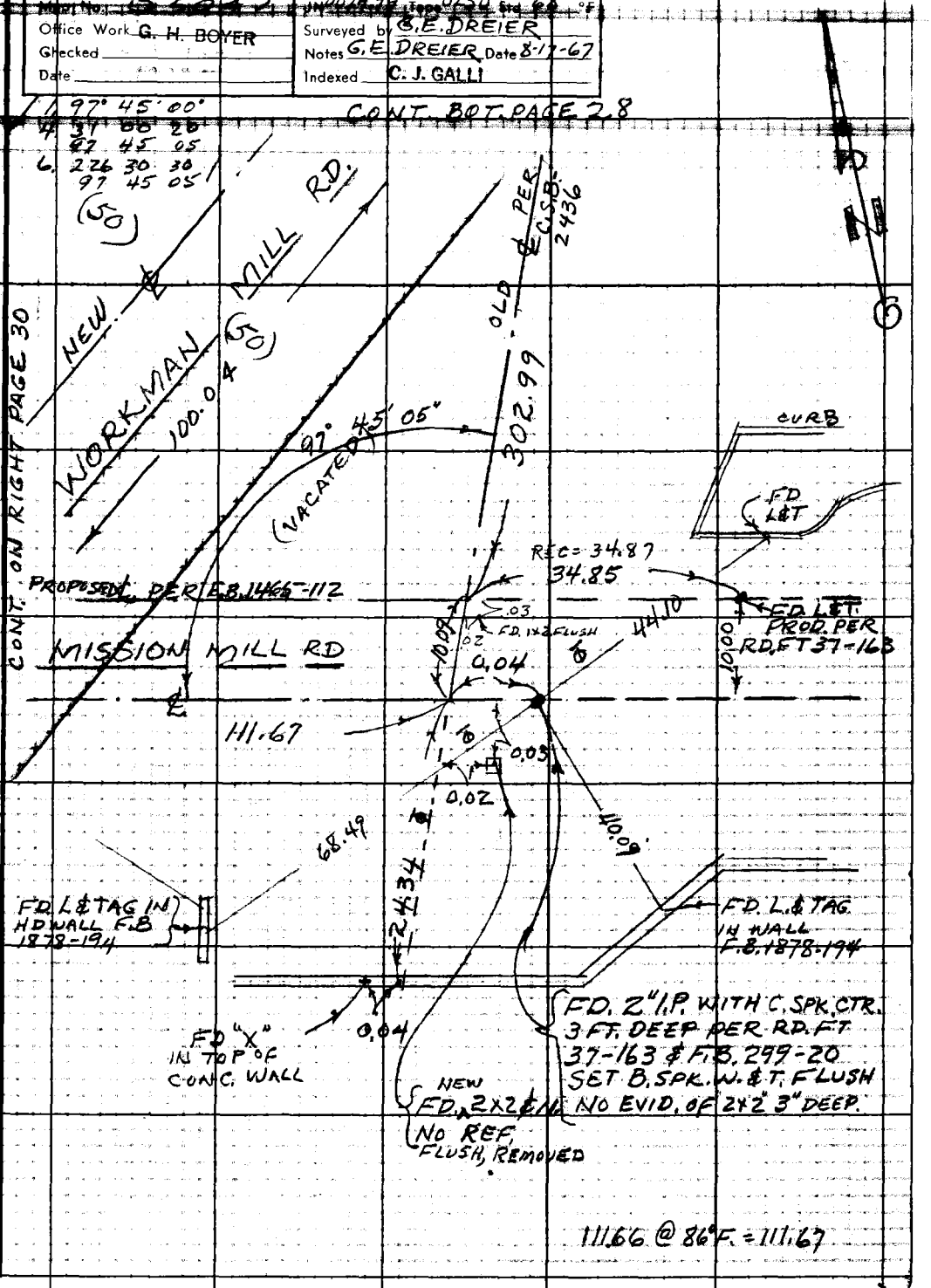

Note: Any Additions or Changes on This Sheet Must be Made or Circled in Red Ink With Date and Name of Person Making Change.

Do not extend this side of this line.

PLEASE RETURN TO
LOS ANGELES COUNTY ENGINEER
403 LOS ANGELES COUNTY ENGINEERING BLDG.

76F309S CE#310 1-65

F. B. 3413 PG. 30

1. 116 23 00
4. 105 32 20
116 23 05
6. 338 18 40
116 23 06 2/3

CONT. BOT. PAGE 28

W.S. 37, B-3

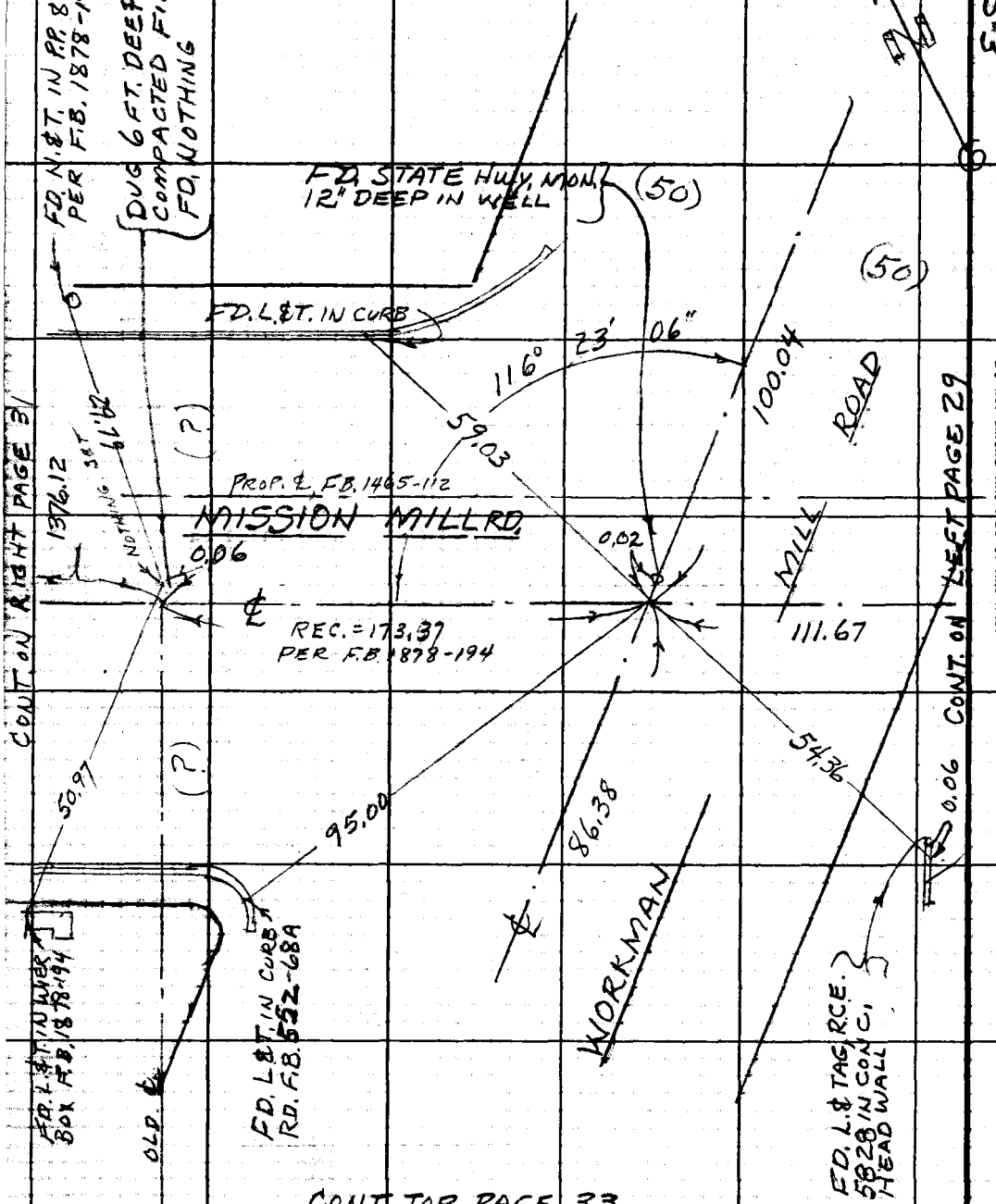

CONT. ON RIGHT PAGE 31

CONT. ON LEFT PAGE 29

CONT. TOP PAGE 33

LOS ANGELES COUNTY ENGINEER
403 LOS ANGELES COUNTY ENGINEERING BLDG.
PLEASE RETURN TO
Do not extend this side of this line.
Note: Any Additions or Changes on This Sheet Must be Made or Circled in Red Ink With Date and Name of Person Making Change.

76F309S CE#310 1-65

PLEASE RETURN TO
LOS ANGELES COUNTY ENGINEER
403 LOS ANGELES COUNTY ENGINEERING BLDG.

Note: Any Additions or Changes on This Sheet Must be Made or Circled in Red Ink With Date and Name of Person Making Change.

Do not extend this side of this line.

W.S. 37, B-3

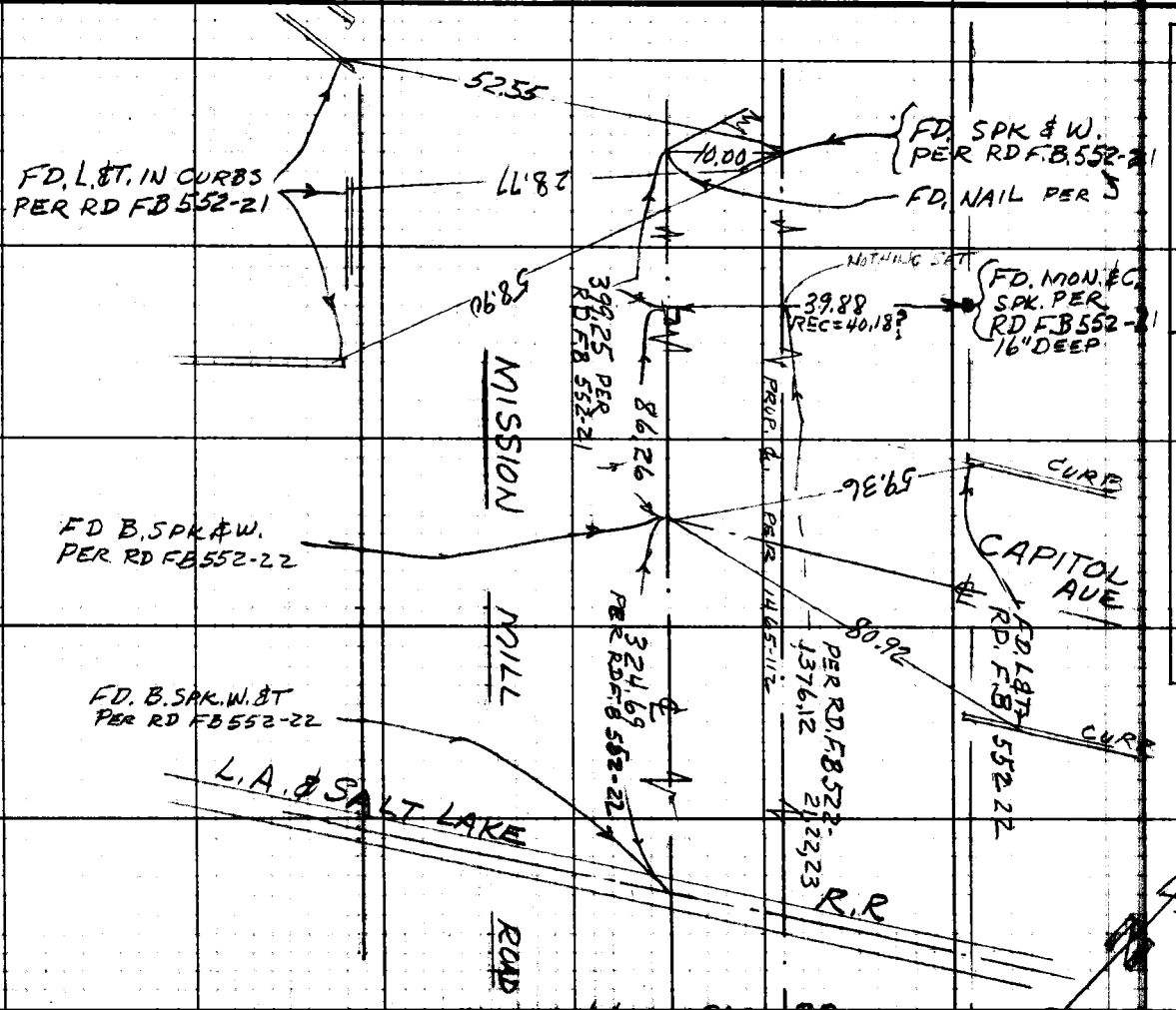

CONT ON LEFT PAGE 30

Notes Ck'd by M. ASHLEY
Office Work G. H. BOYER
Checked
Date

Survey of WORKMAN MILL RD
Surveyed by G. E. DREIER
Notes G. E. DREIER Date 8-17-67
Indexed C. J. GALLI

F. B. 3413 PG. 31

F. B. 3413 PG. 32

W.S. 37, B-3

CONT. ON LEFT PAGE 34

LOS ANGELES COUNTY ENGINEER
403 Los Angeles County Engineering Bldg.
PLEASE RETURN TO
Do not extend this side of this line.
Note: Any Additions or Changes on This Sheet Must Be Made or Circled in Red Ink, With Date and Name of Person Making Change.

Notes Ck'd by M. ASHLEY	Survey of WORKMAN MILL RD. F.B. 3412 PG. 23
Map No. 850 #7	JN 0019.19 Tape 0250 Std 88 °F
Office Work G. H. BOYER	Surveyed by G.E. DREIER
Checked	Notes G.E. DREIER Date 8-22-67
Date	Indexed

CONT. BOT. PAGE 34

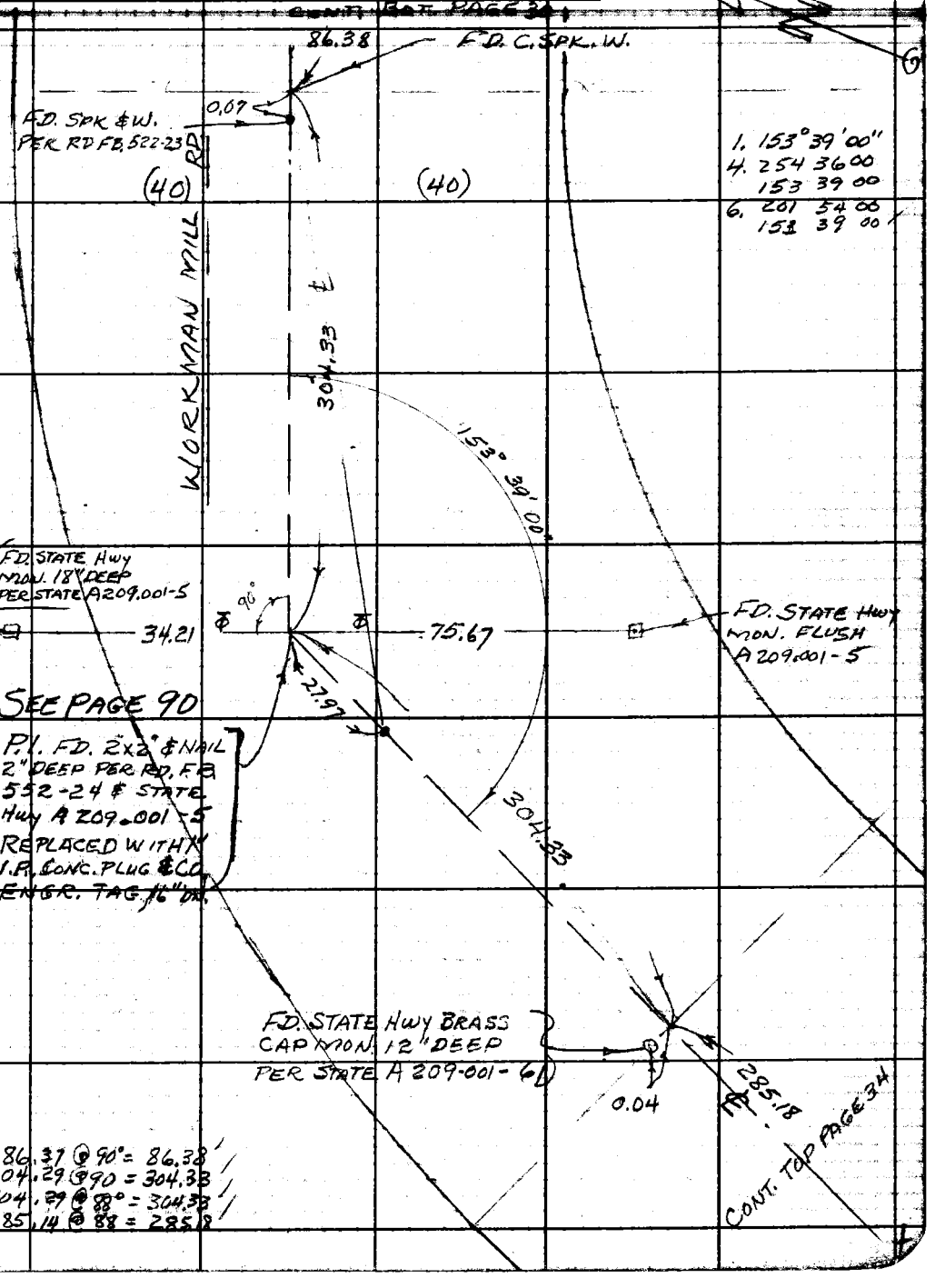

86.37 @ 90° = 86.38
304.29 @ 90 = 304.33
304.29 @ 88° = 304.33
285.14 @ 88 = 285.18

Note: Any Additions or Changes on This Sheet Must be Made or Circled in Red Ink With Date and Name of Person Making Change.

Do not extend this side of this line.

PLEASE RETURN TO
LOS ANGELES COUNTY ENGINEER
403 LOS ANGELES COUNTY ENGINEERING BLDG.

76F309S CE#310 1-65

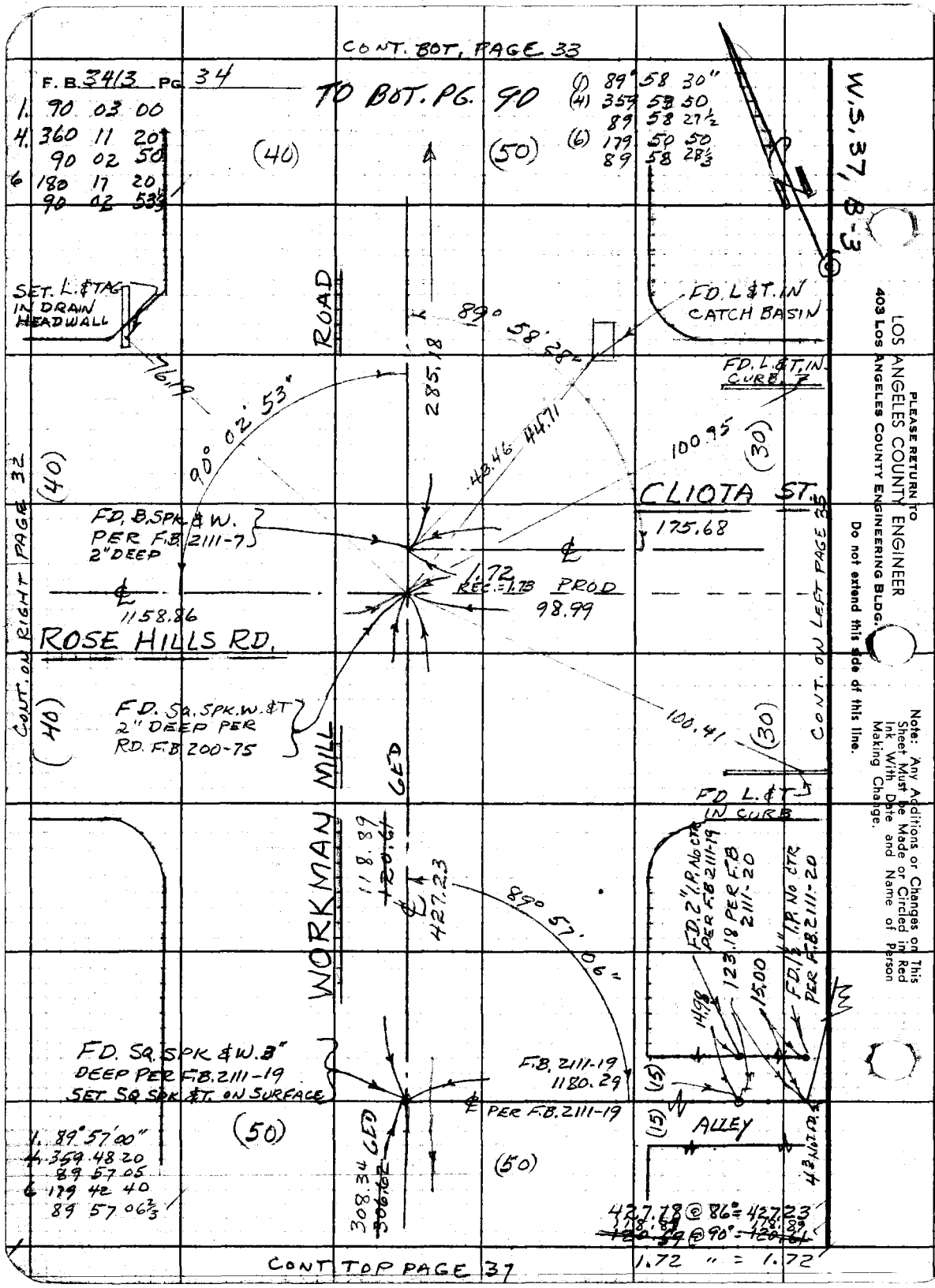

PLEASE RETURN TO
LOS ANGELES COUNTY ENGINEER
403 LOS ANGELES COUNTY ENGINEERING BLDG.
Do not extend this side of this line.

Note: Any Additions or Changes on This Sheet Must be Made or Circled in Red Ink With Date and Name of Person Making Change.

Notes Ck'd by M. ASHLEY	Survey of WORKMAN MILL RD
Map No. B5047	JN 0074.77 Tape 025D Std 68 °F
Office Work G. H. BOYER	Surveyed by G.E. DREIER
Checked	Notes G.E. DREIER Date 8-28-67
Date	Indexed C. J. GALLI 3 67

F.B. 3413 PG. 35

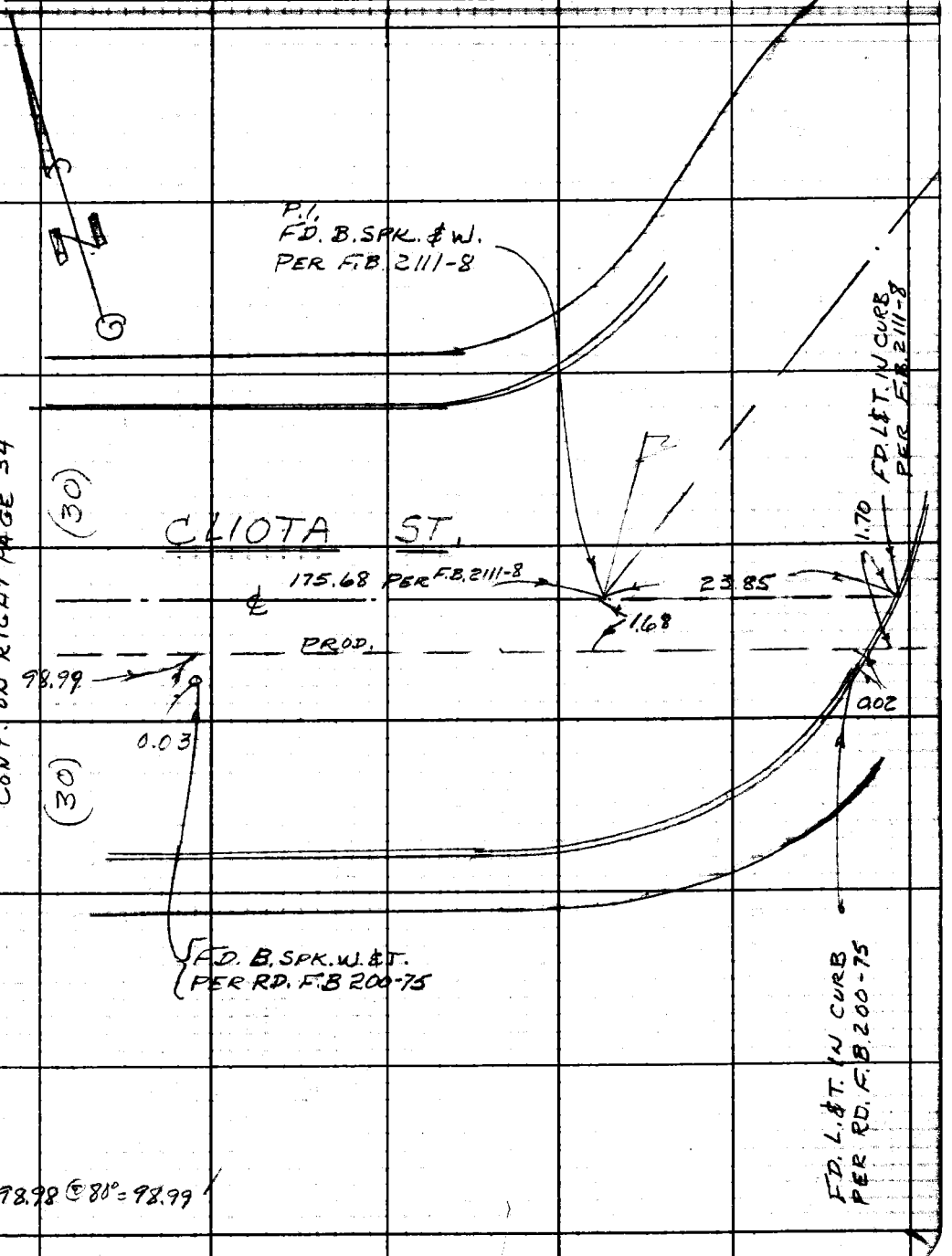

W.S. 37, B-3

Note: Any Additions or Changes on This Sheet Must be Made or Circled in Red Ink With Date and Name of Person Making Change.

Do not extend this side of this line.

PLEASE RETURN TO
LOS ANGELES COUNTY ENGINEER
403 LOS ANGELES COUNTY ENGINEERING BLDG.

76F3096 CE#310 1-65

F. B. 3413 PG. 36

W.S. 37, 8-3

LOS ANGELES COUNTY ENGINEER
403 Los Angeles County Engineering Bldg.

PLEASE RETURN TO

Do not extend this side of this line.

Note: Any Additions or Changes on This Sheet Must be Made or Circled in Red Ink With Date and Name of Person Making Change.

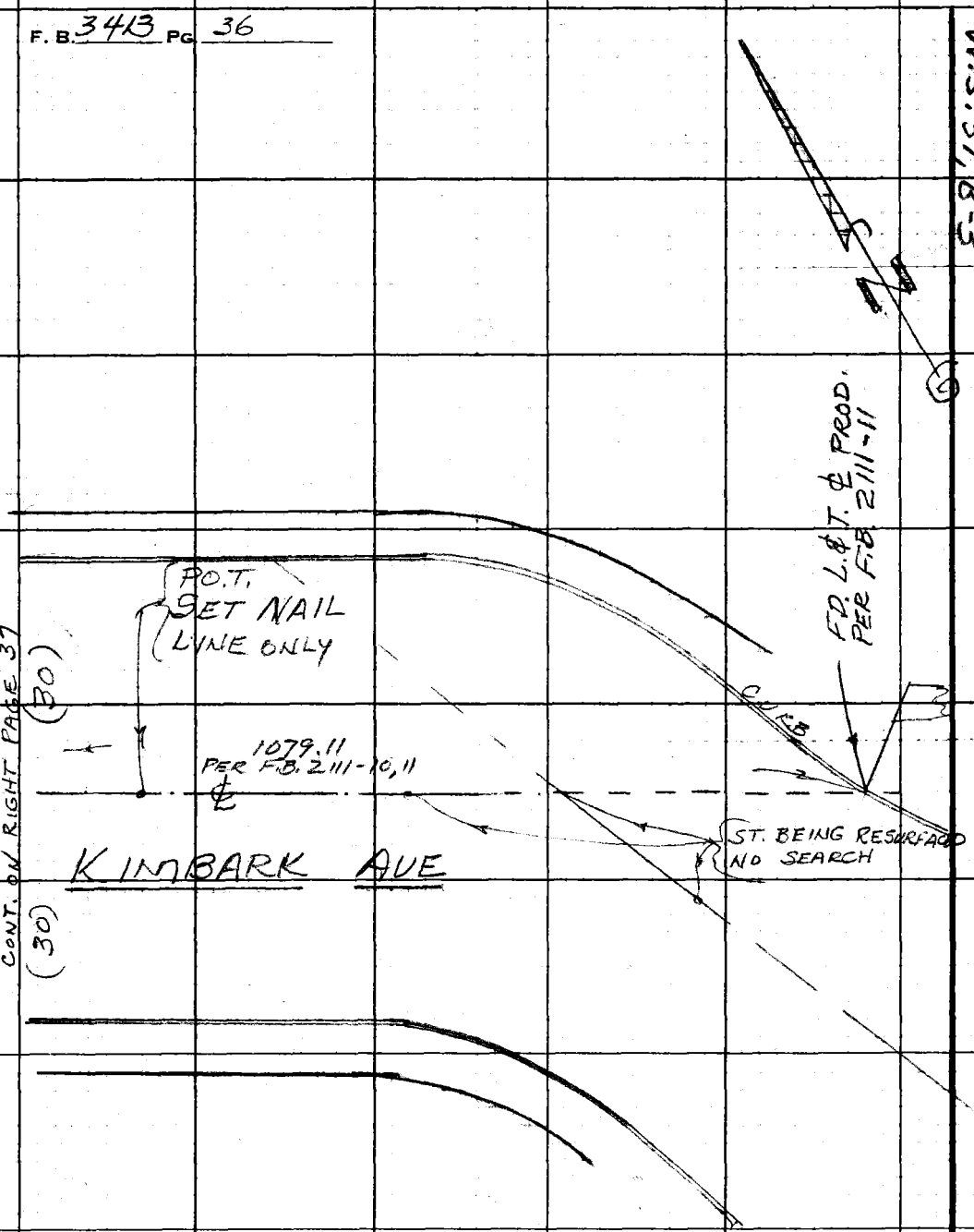

Notes Ck'd by M. ASHLEY	Survey of [illegible]
Map No. 85047	JN [illegible] Tape [illegible] Std [illegible]
Office Work G. H. BOYER	Surveyed by G.E. DREIER
Checked	Notes G.E. DREIER Date 8-28-67
Date	Indexed J. GALLI

F. B. 3413 PG. 37

CONT. BOT PAGE 34

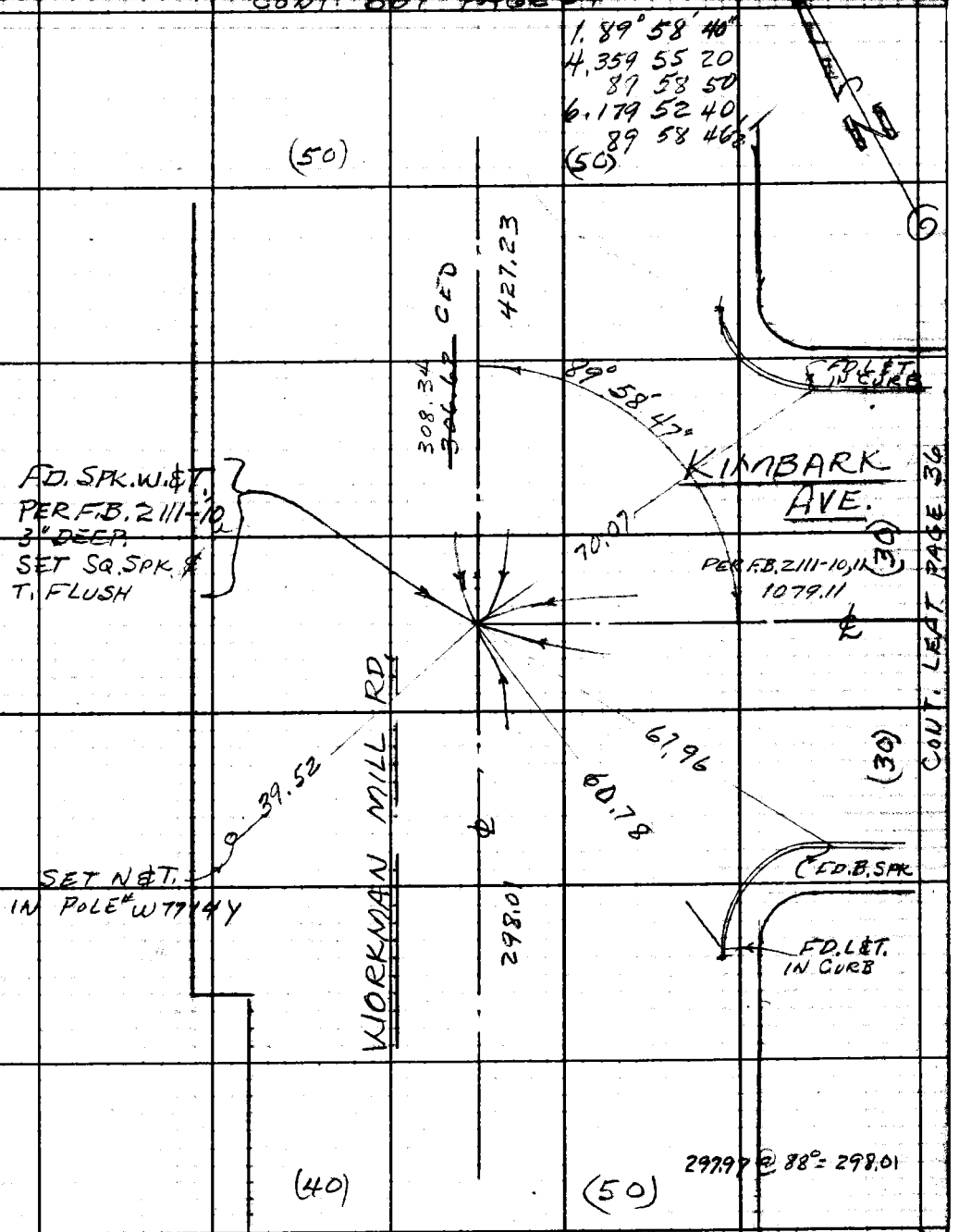

CONT. LEFT PAGE 36

CONT. TOP PAGE 38

W.S. 37, B-3

Note: Any Additions or Changes on This Sheet Must be Made or Circled in Red Ink With Date and Name of Person Making Change.

Do not extend this side of this line.

PLEASE RETURN TO
LOS ANGELES COUNTY ENGINEER
403 LOS ANGELES COUNTY ENGINEERING BLDG.

76F309S CE#310 1-65

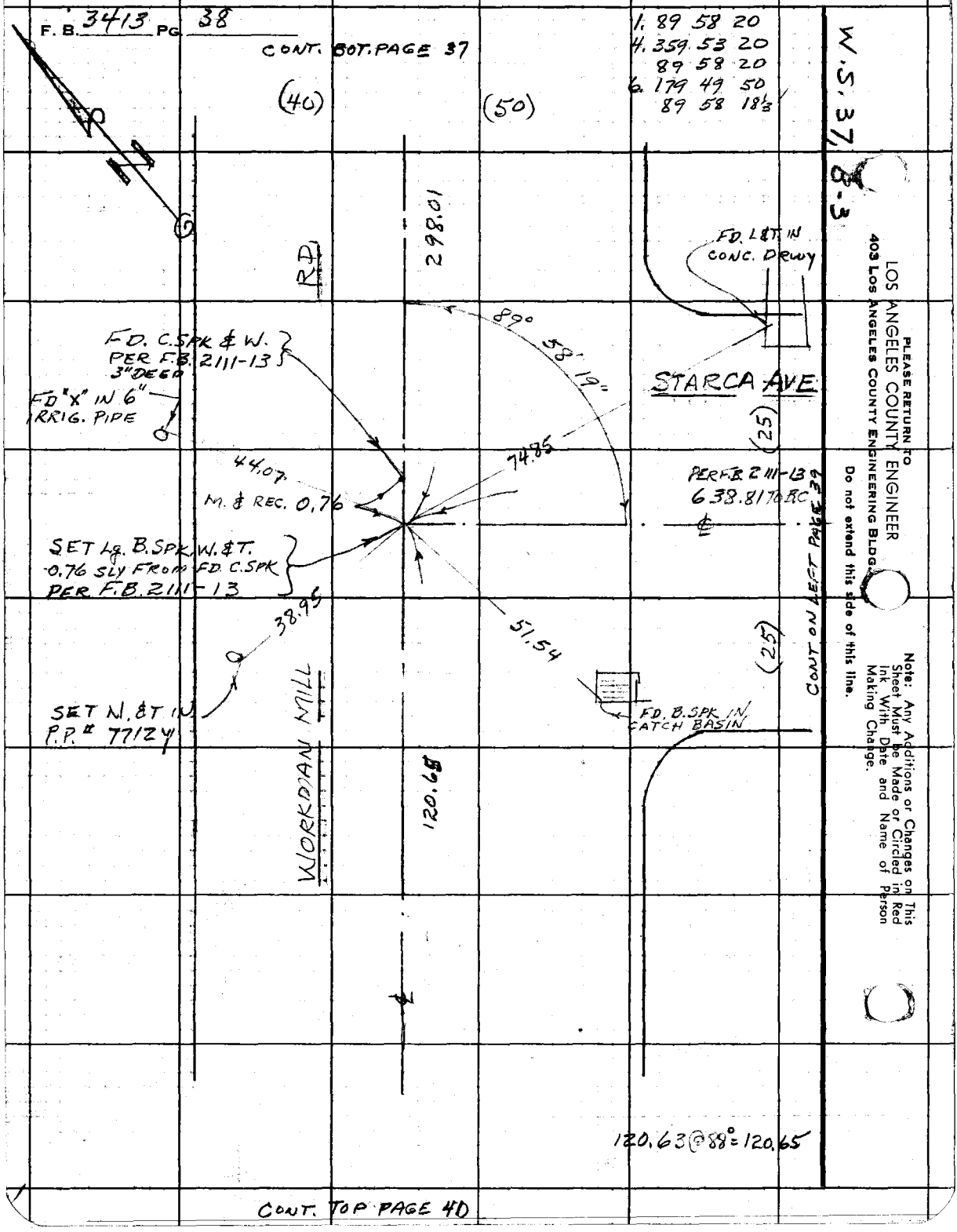

PLEASE RETURN TO
LOS ANGELES COUNTY ENGINEER
403 LOS ANGELES COUNTY ENGINEERING BLDG.

Do not extend this side of this line.

Note: Any Additions or Changes on This Sheet Must be Made or Circled in Red Ink With Date and Name of Person Making Change.

Notes Ck'd by M. ASHLEY
Office Work G. H. BOYER
Checked
Date

Survey of WORKMAN MILL RD
Surveyed by G.E.DREIER
Notes G.E.DREIER Date 7-29-67
Indexed C. J. GALLI

F. B. 3413 PG. 39

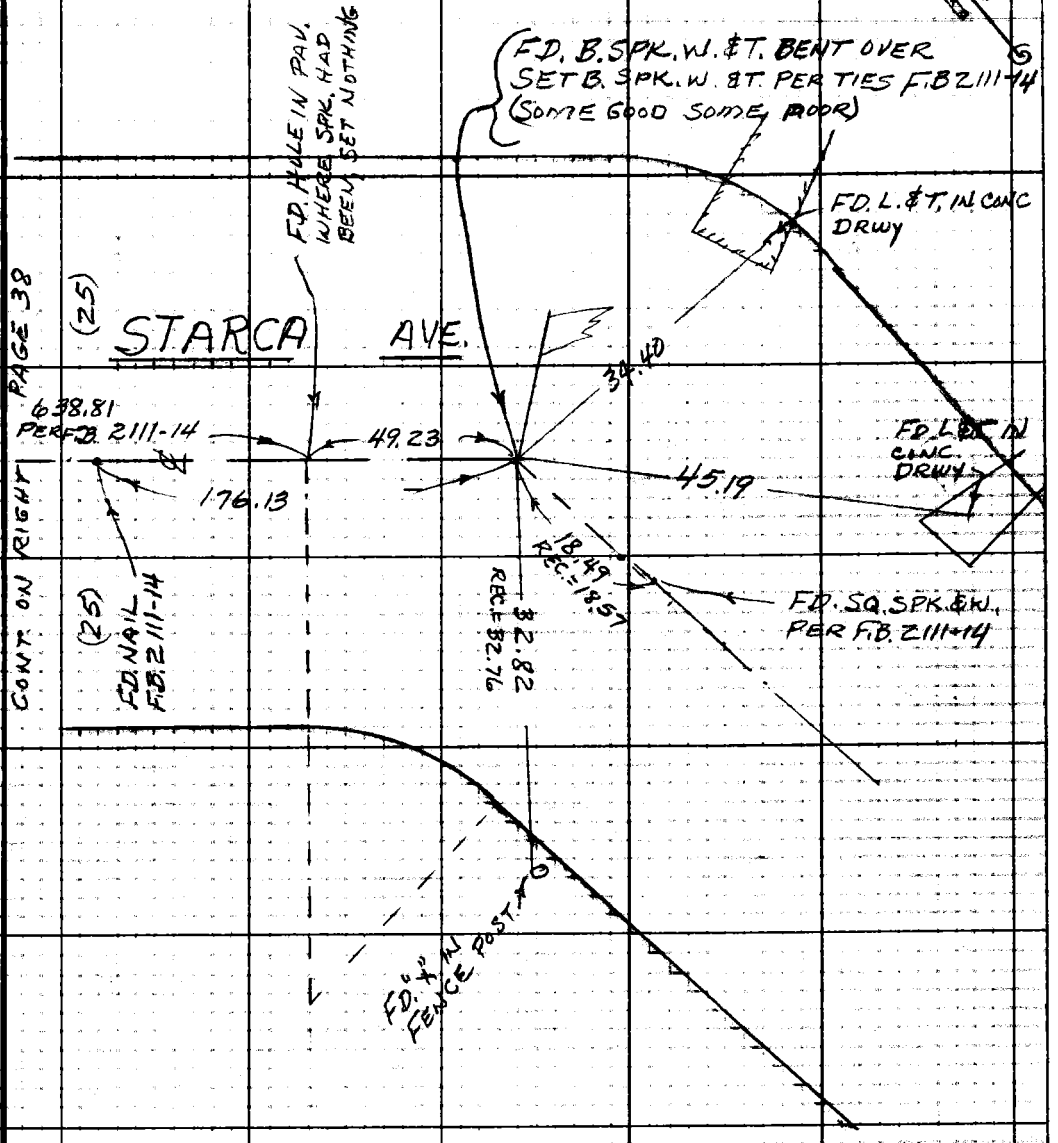

W.S. 37, B-3

Note: Any Additions or Changes on This Sheet Must be Made or Circled in Red Ink With Date and Name of Person Making Change.

Do not extend this side of this line.

PLEASE RETURN TO
LOS ANGELES COUNTY ENGINEER
403 Los Angeles County Engineering Bldg.

76F309S CE#310 1-65

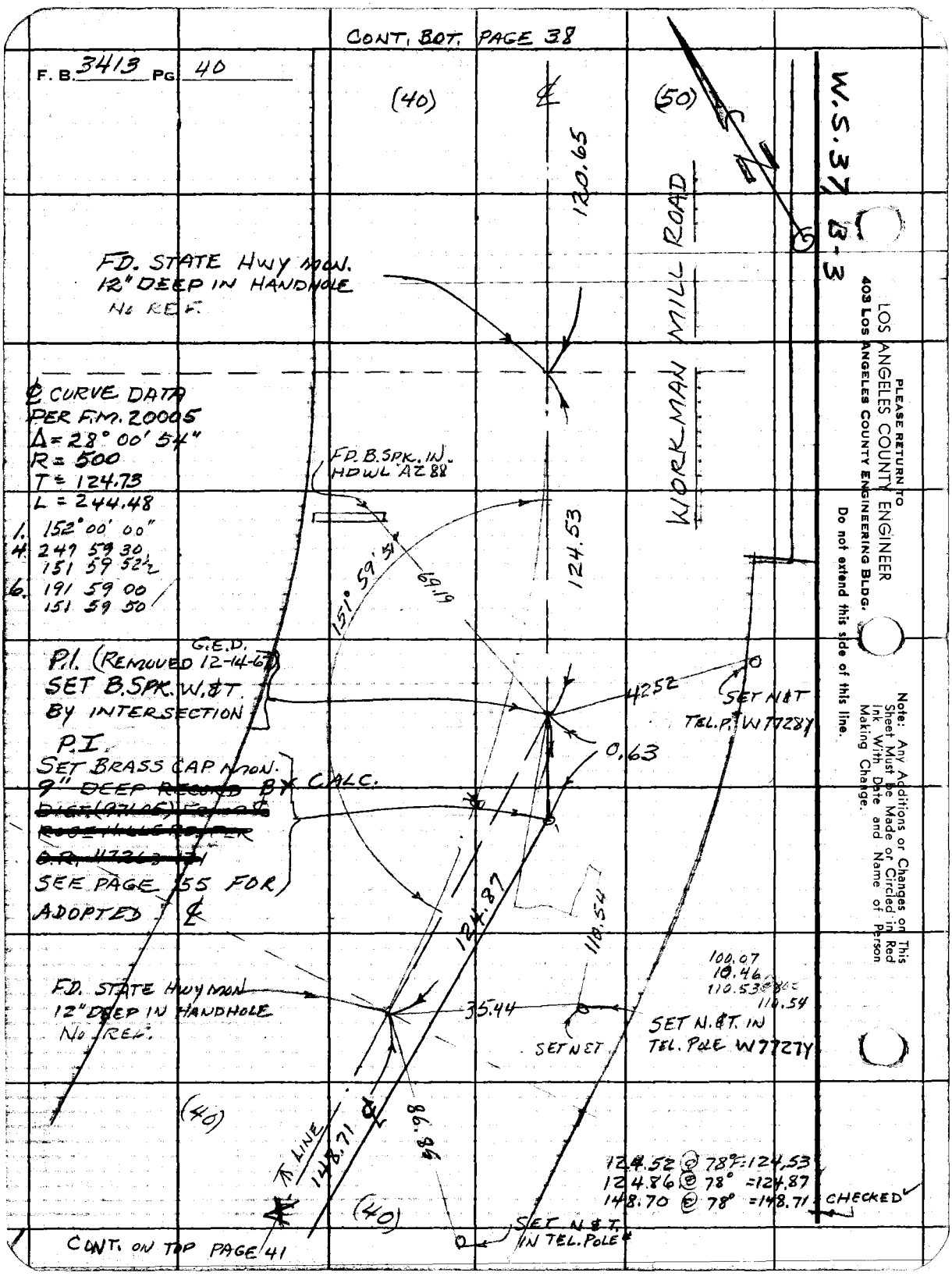

PLEASE RETURN TO
LOS ANGELES COUNTY ENGINEER
403 LOS ANGELES COUNTY ENGINEERING BLDG.

Do not extend this side of this line.

Note: Any Additions or Changes on This Sheet Must be Made or Circled in Red Ink With Date and Name of Person Making Change.

Notes Ck'd by M. ASHLEY	Survey of WORKMAN MILL RD.	F. B. 3413 PG. 41
Office Work G. H. BOYER	Surveyed by G.E. DREIER	
Checked	Notes G.E. DREIER Date 9-8-67	
Date	Indexed C. J. GALLI	

CONT. ON BOT. PAGE 40

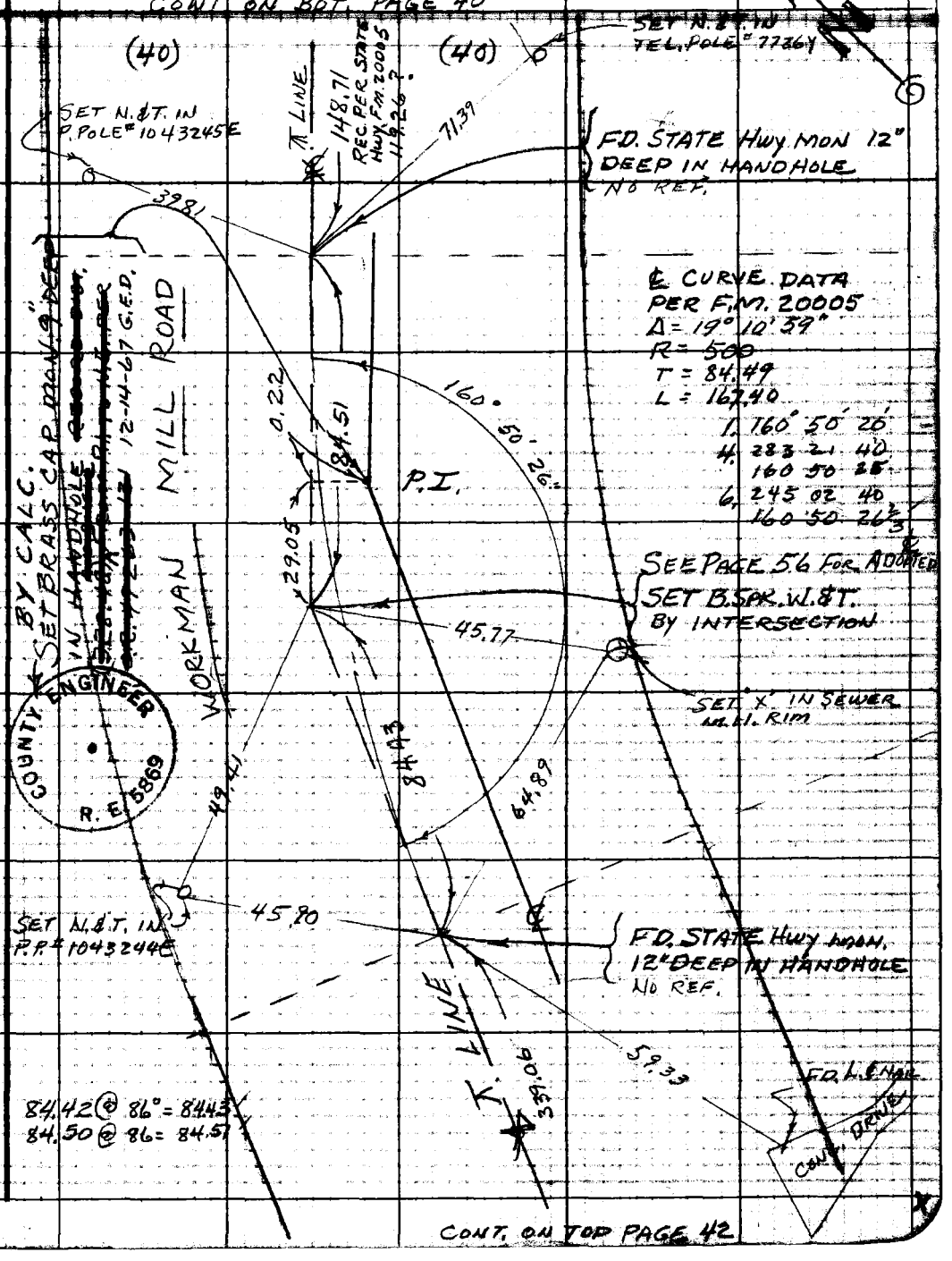

CONT. ON TOP PAGE 42

Note: Any Additions or Changes on This Sheet Must be Made or Circled in Red Ink With Date and Name of Person Making Change.

Do not extend this side of this line.

PLEASE RETURN TO
LOS ANGELES COUNTY ENGINEER
403 LOS ANGELES COUNTY ENGINEERING BLDG.

76F309S CE#310 1-65

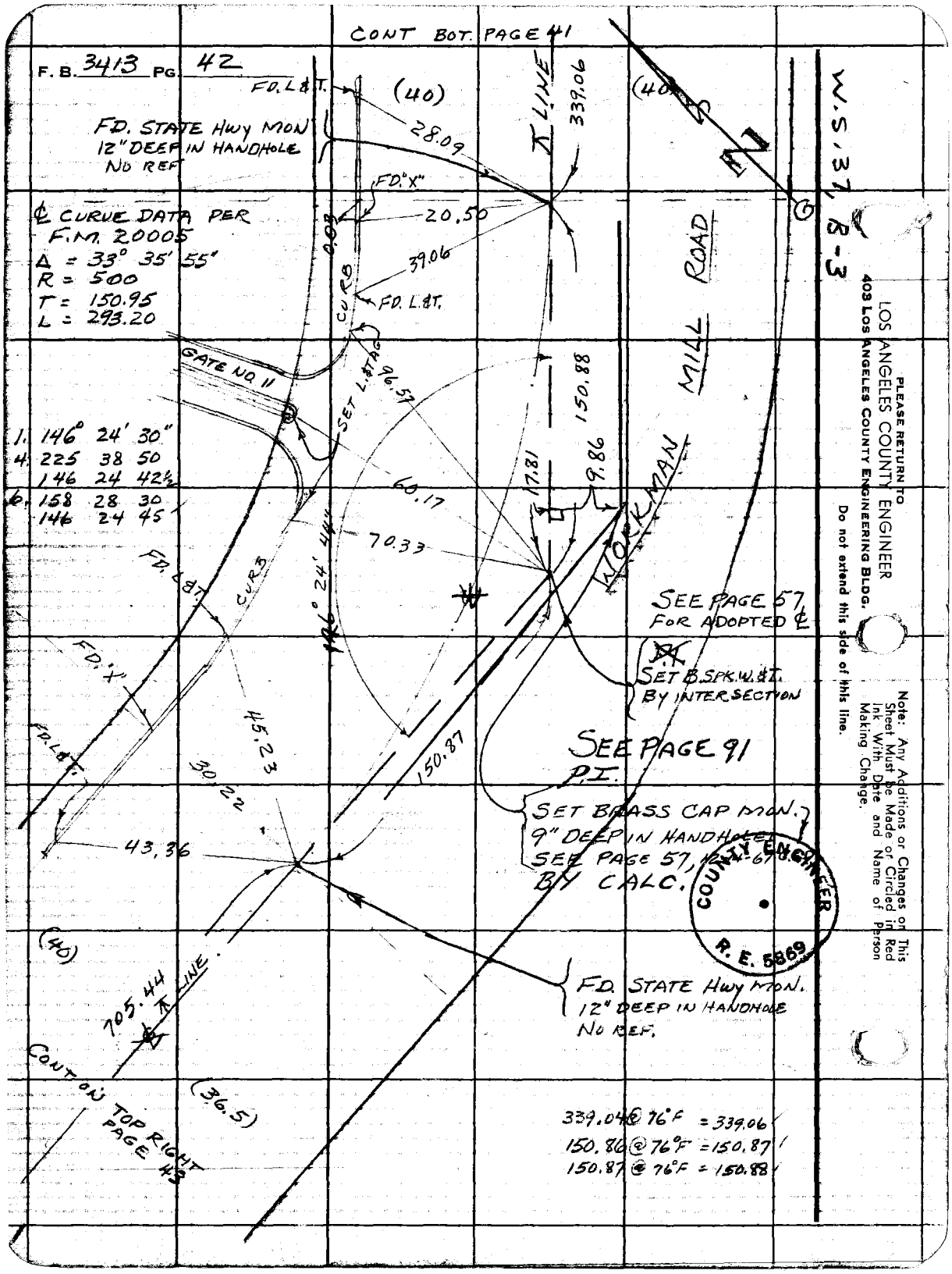
CONT BOT. PAGE 41
F. B. 3413 PG. 42
FD. L&T.
(40)
FD. STATE HWY MON
12" DEEP IN HANDHOLE
NO REF
28.09
339.06
FD. "X"
20.50
39.06
FD. L&T.
℄ CURVE DATA PER
F.M. 20005
Δ = 33° 35' 55"
R = 500
T = 150.95
L = 293.20
CURB
GATE NO. 11
SET L&T AG
96.57
150.88
1. 146° 24' 30"
4. 225 38 50
146 24 42½
6. 158 28 30
146 24 45
60.17
17.81
9.86
70.33
146° 24' 44"
FD. L&T.
CURB
FD. "X"
FD. L&T.
45.23
30.22
150.87
43.36
SEE PAGE 57
FOR ADOPTED ℄
SET B.SPK.W.&T.
BY INTERSECTION
SEE PAGE 91
P.I.
SET BRASS CAP MON.
9" DEEP IN HANDHOLE
SEE PAGE 57, 12-4-67
BY CALC.
COUNTY ENGINEER
R. E. 5869
(40)
705.44
LINE
FD. STATE HWY MON.
12" DEEP IN HANDHOLE
NO REF.
CONT ON TOP RIGHT
PAGE 43
(36.5)
339.04 @ 76°F = 339.06
150.86 @ 76°F = 150.87
150.87 @ 76°F = 150.88
WORKMAN MILL ROAD
W.S. 37, B-3
PLEASE RETURN TO
LOS ANGELES COUNTY ENGINEER
403 LOS ANGELES COUNTY ENGINEERING BLDG.
Do not extend this side of this line.
Note: Any Additions or Changes on This Sheet Must be Made or Circled in Red Ink With Date and Name of Person Making Change.

Notes Ck'd by M. ASHLEY	Survey of WORKMAN MILL RD
Office Work G. H. BOYER	Surveyed by G.E. DREIER
Checked	Notes G.E. DREIER Date 9-1-67
Date	Indexed C. J. GALLI

F. B. 3413 PG. 43

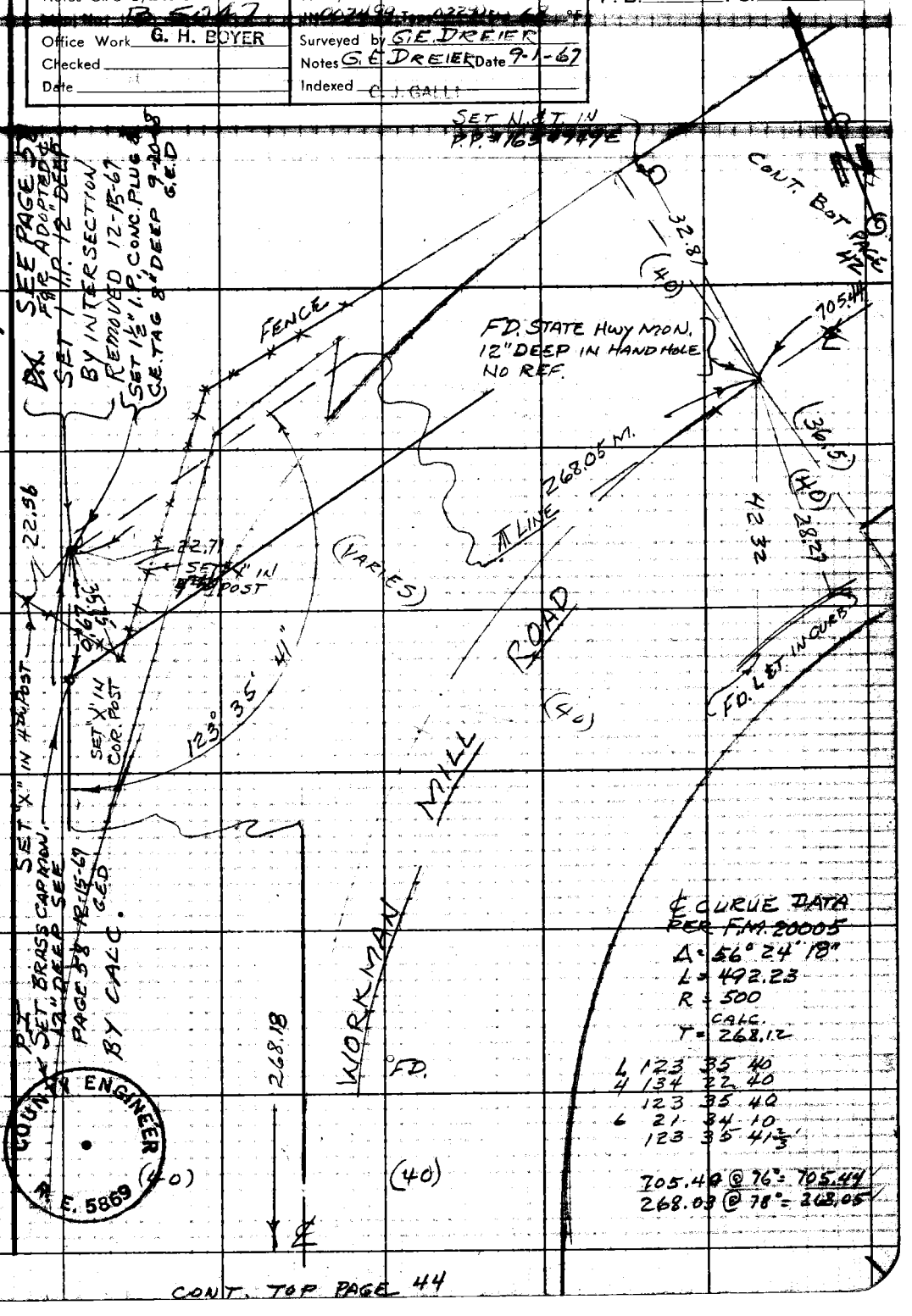

Note: Any Additions or Changes on This Sheet Must be Made or Circled in Red Ink With Date and Name of Person Making Change.

W.S. 37, B-4

Do not extend this side of this line.

PLEASE RETURN TO
LOS ANGELES COUNTY ENGINEER
403 LOS ANGELES COUNTY ENGINEERING BLDG.

76F309S CE#310 1-65

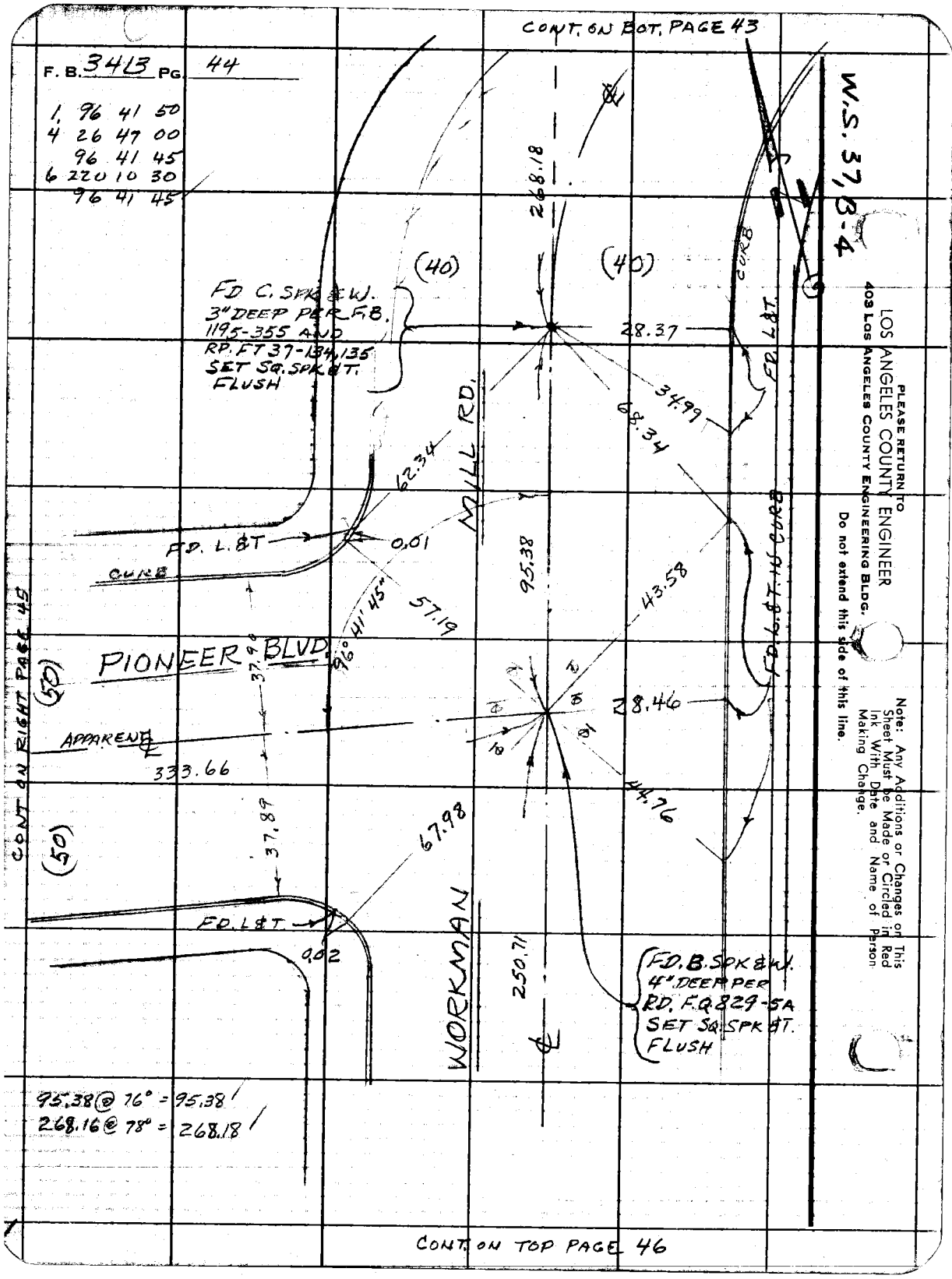

PLEASE RETURN TO
LOS ANGELES COUNTY ENGINEER
403 LOS ANGELES COUNTY ENGINEERING BLDG.
Do not extend this side of this line.
Note: Any Additions or Changes on This Sheet Must be Made or Circled in Red Ink With Date and Name of Person Making Change.

Notes Ck'd by M. ASHLEY	Survey of WORKMAN MILL RD
Map No. [illegible]	F. B. 3413 PG. 45
Office Work G. H. BOYER	Surveyed by G.E. DREIER
Checked	Notes G.E. DREIER Date 9-6-67
Date	Indexed C. J. GALLI

Note: Any Additions or Changes on This Sheet Must be Made or Circled in Red Ink With Date and Name of Person Making Change.

PLEASE RETURN TO
LOS ANGELES COUNTY ENGINEER
403 LOS ANGELES COUNTY ENGINEERING BLDG.
Do not extend this side of this line.

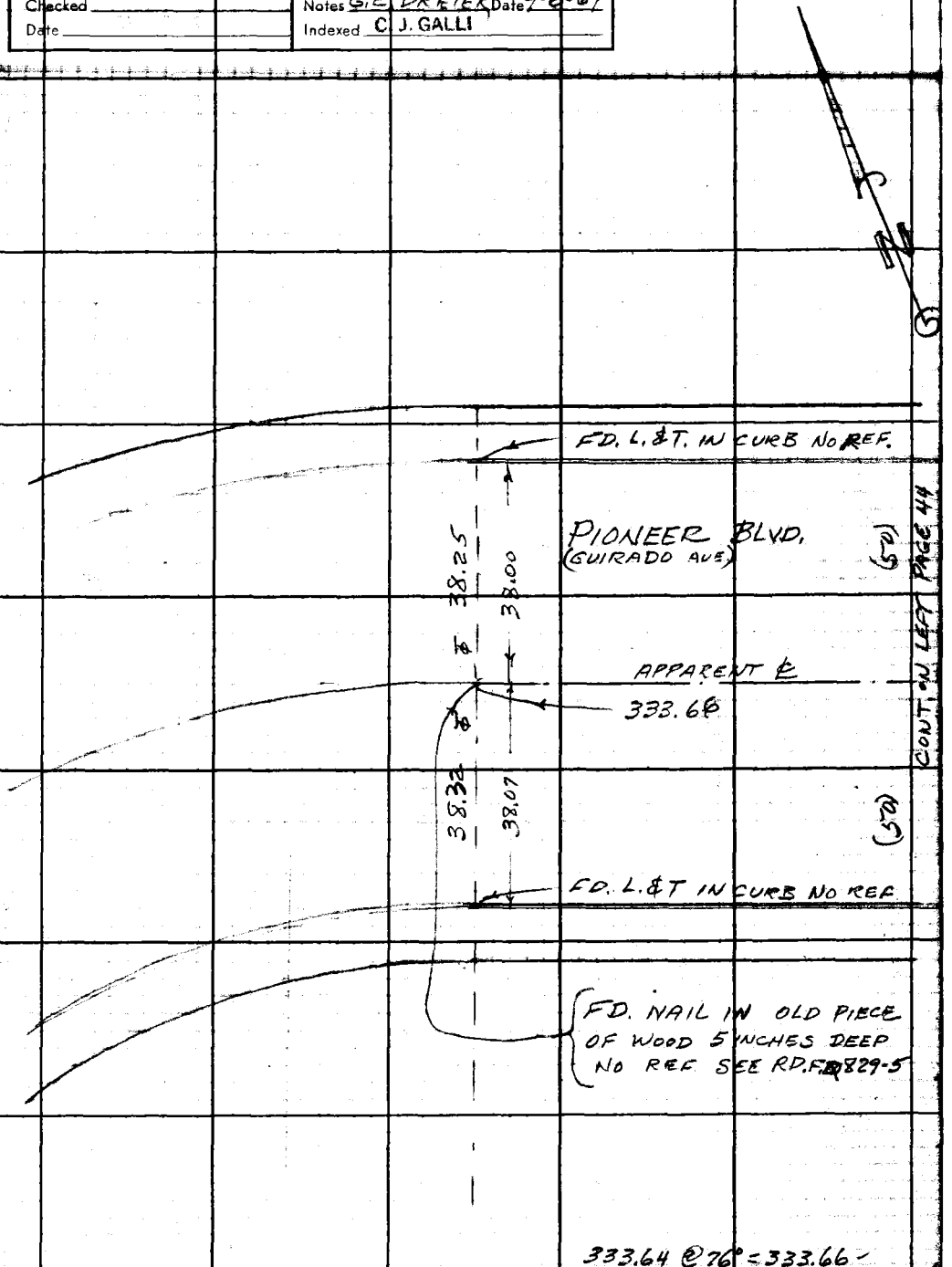

76F309S CE#310 1-65

CONT. ON BOT. PAGE 44

F. B. 3413 PG. 46

250.71
79.52
330.23

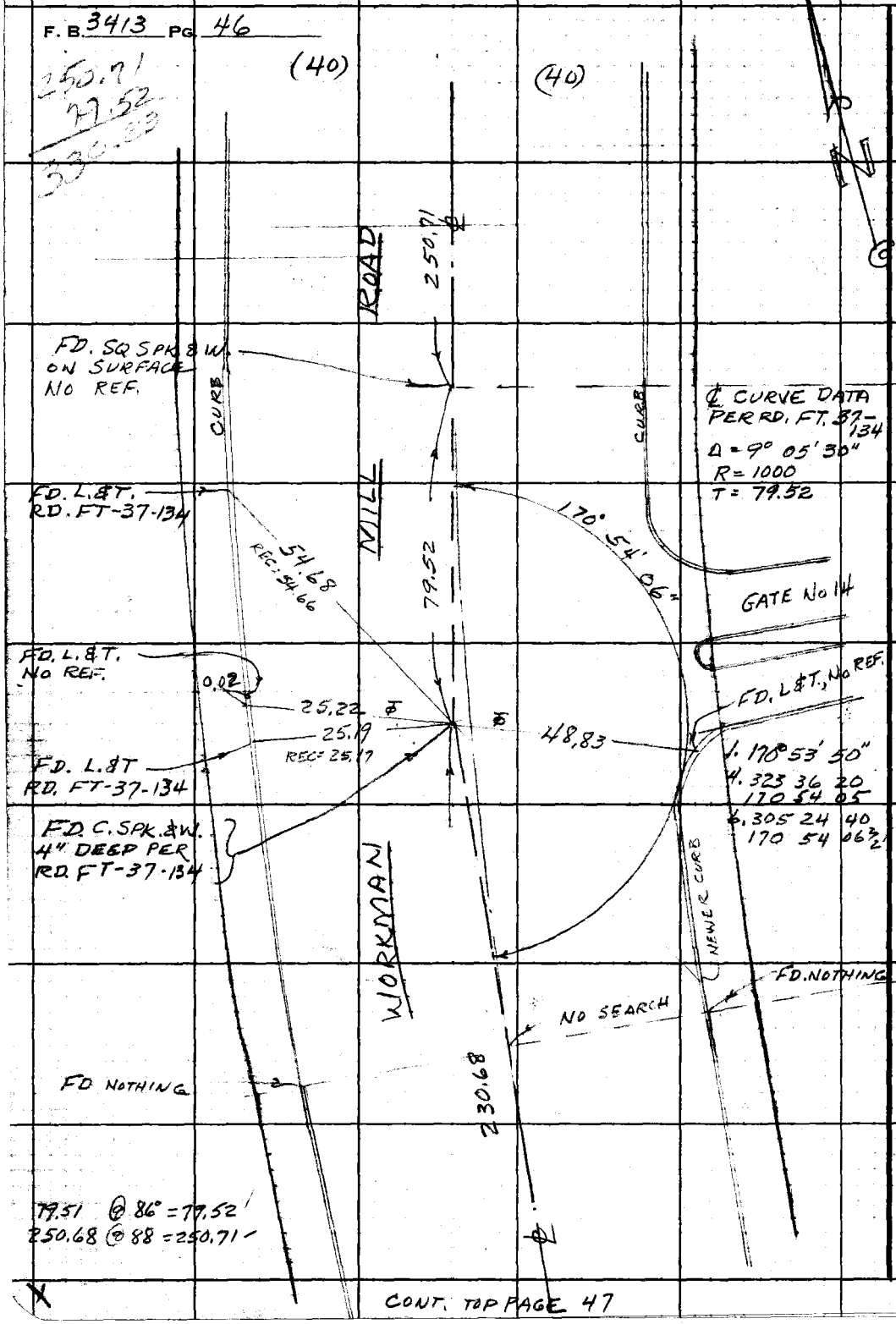

PLEASE RETURN TO
LOS ANGELES COUNTY ENGINEER
403 LOS ANGELES COUNTY ENGINEERING BLDG.
Do not extend this side of this line.
Note: Any Additions or Changes on This Sheet Must be Made or Circled in Red Ink With Date and Name of Person Making Change.

CONT. TOP PAGE 47

Notes Ck'd by M. ASHLEY	Survey of WORKMAN MILL RD
Map No. B 5047	JN 0074-99 Tape 0229 Std 68 °F
Office Work G. H. BOYER	Surveyed by G. E. DREIER
Checked	Notes G. E. DREIER Date 9-6-67
Date	Indexed C. J. GALLI

F. B. 3413 PG. 47

CONT ON BOT PAGE 46

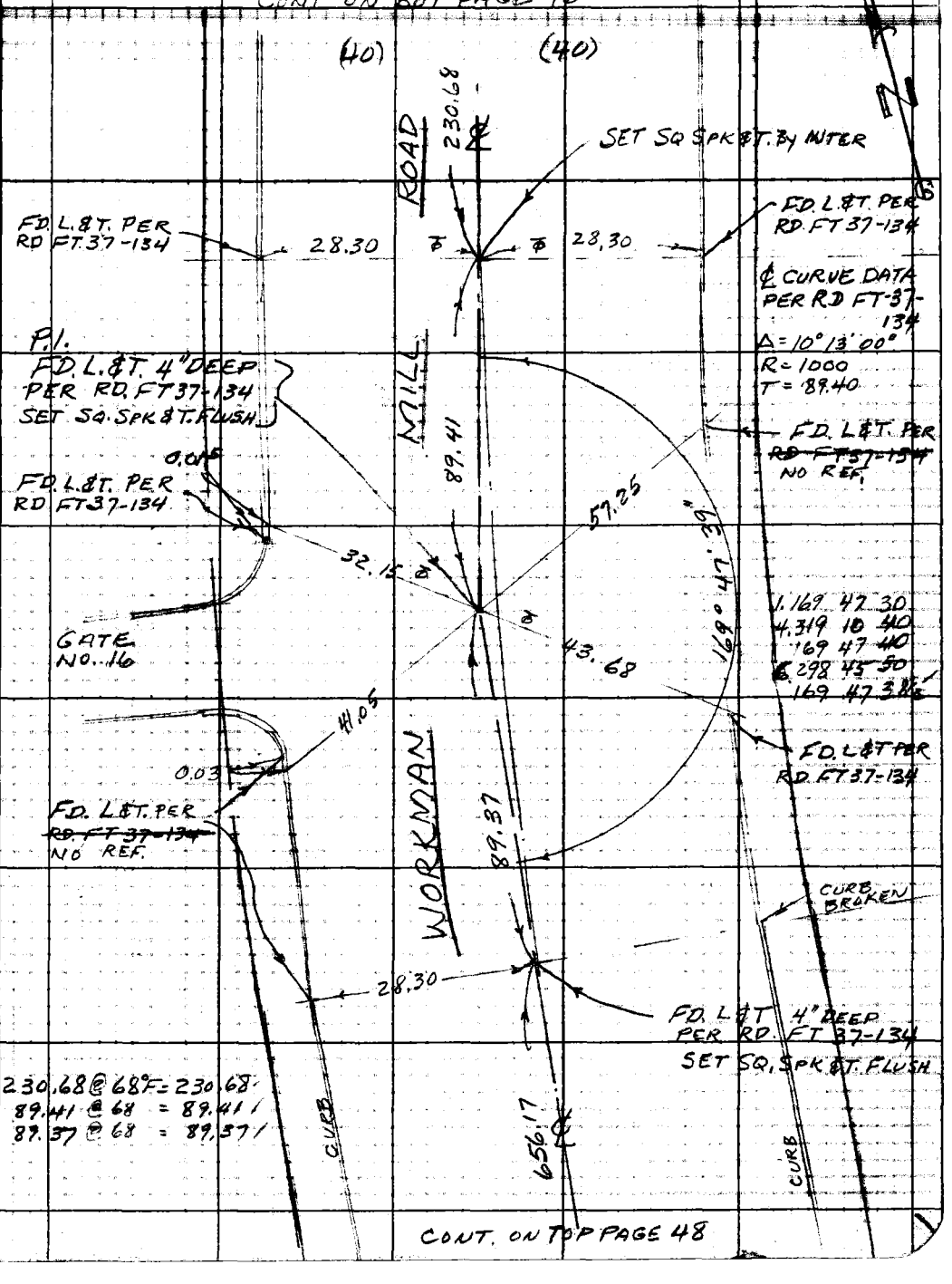

CONT. ON TOP PAGE 48

W.S. 37, B-4

Note: Any Additions or Changes on This Sheet Must be Made or Circled in Red Ink With Date and Name of Person Making Change.

Do not extend this side of this line.

PLEASE RETURN TO
LOS ANGELES COUNTY ENGINEER
403 LOS ANGELES COUNTY ENGINEERING BLDG.

76F309S CE#310 1-65

F. B. 3413 PG 48

CONT. BOT PAGE 47

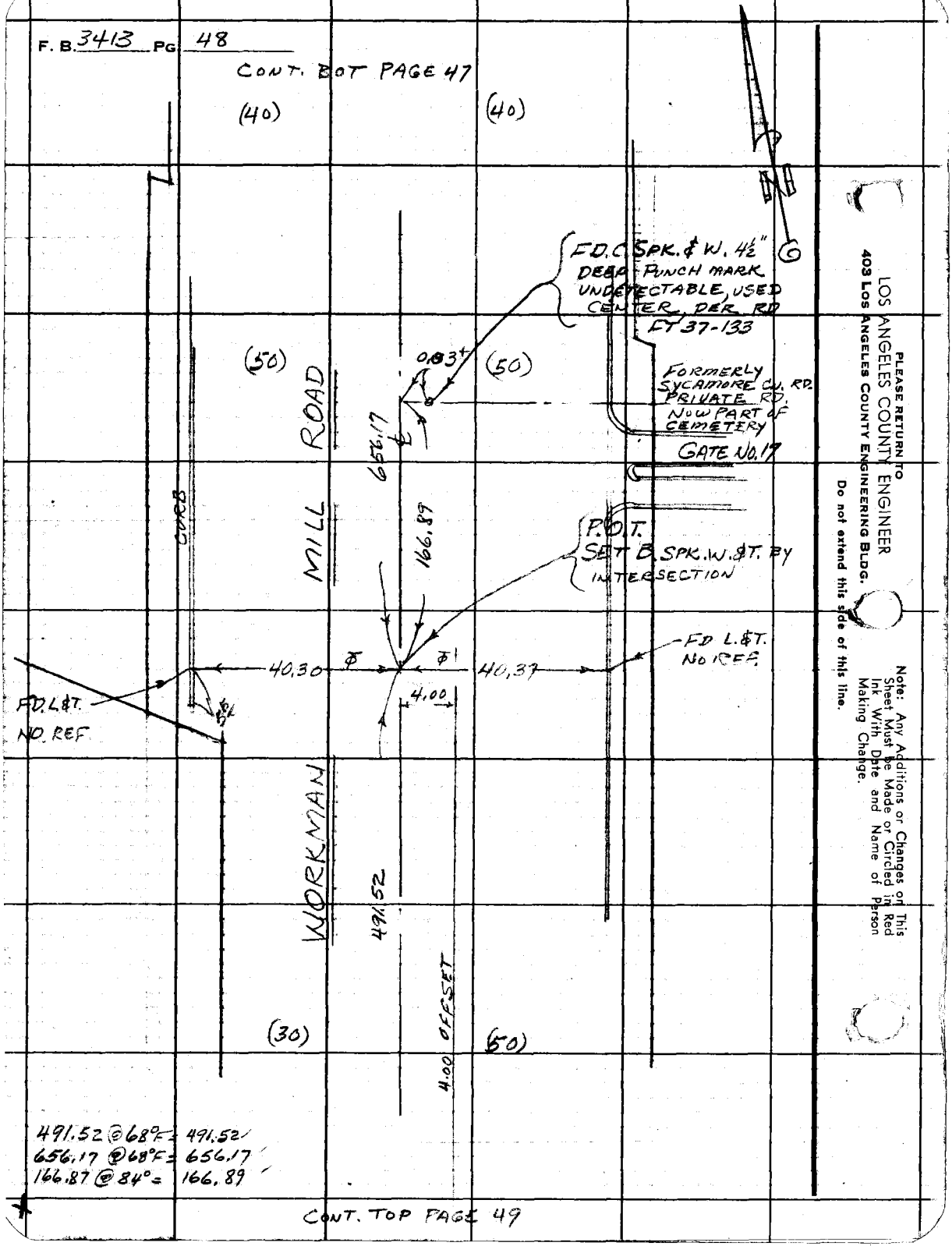

491.52 @ 68°F = 491.52
656.17 @ 68°F = 656.17
166.87 @ 84° = 166.89

CONT. TOP PAGE 49

LOS ANGELES COUNTY ENGINEER
403 Los Angeles County Engineering Bldg.
PLEASE RETURN TO
Do not extend this side of this line.
Note: Any Additions or Changes on This Sheet Must be Made or Circled in Red Ink With Date and Name of Person Making Change.

Notes Ck'd by M. ASHLEY	Survey of WORKMAN MILL RD.
Map No. [illegible]	[illegible]
Office Work G. H. BOYER	Surveyed by G.E. DREIER
Checked	Notes G.E. DREIER Date 9-7-67
Date	Indexed C. J. GALLI

F. B. 3413 PG. 49

CONT. ON BOT. PAGE 48

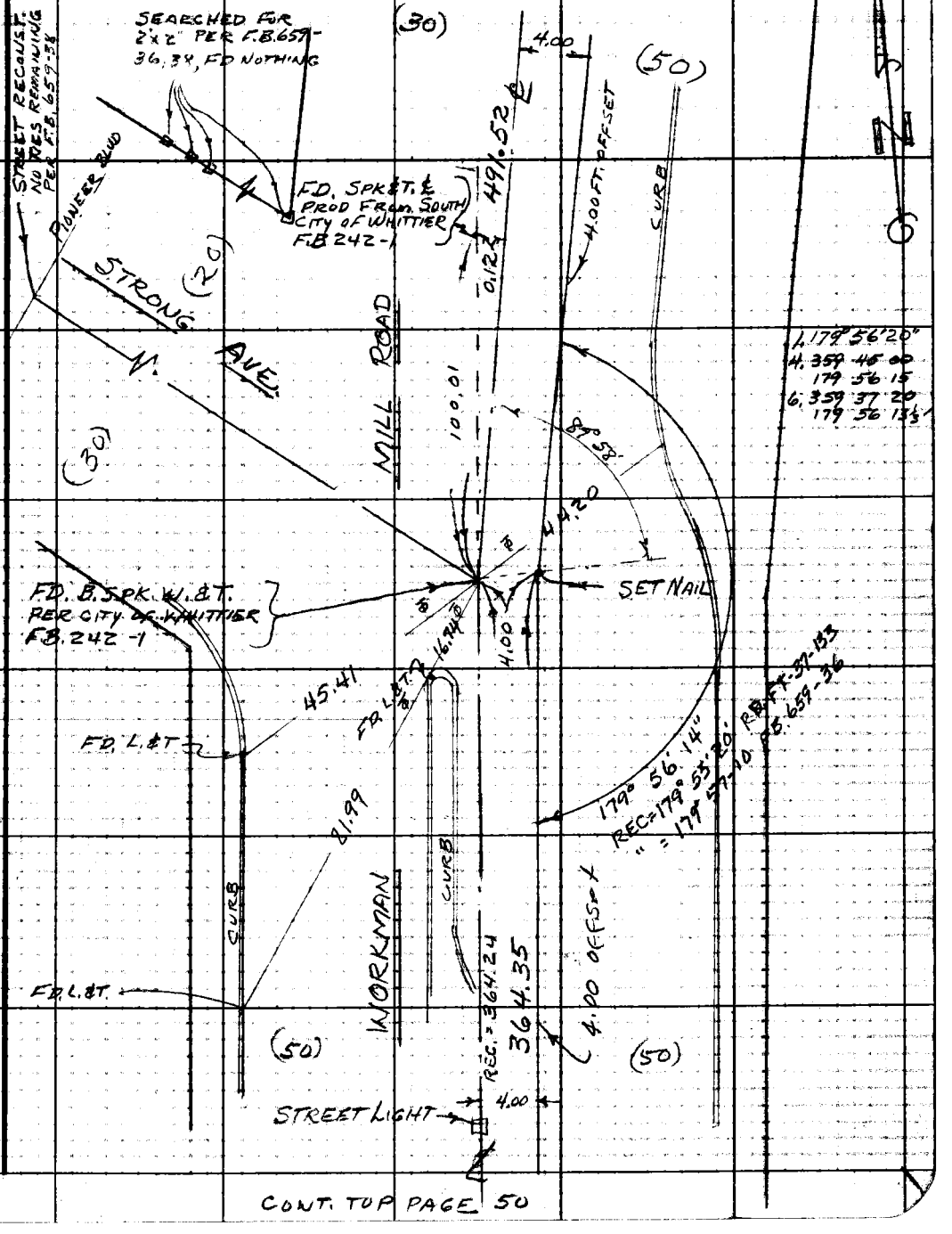

CONT. TOP PAGE 50

W.S. 37, B-4

Note: Any Additions or Changes on This Sheet Must be Made or Circled in Red Ink With Date and Name of Person Making Change.

Do not extend this side of this line.

PLEASE RETURN TO
LOS ANGELES COUNTY ENGINEER
403 LOS ANGELES COUNTY ENGINEERING BLDG.

76F309S CE#310 1-65

CONT. BOT PAGE 49

F. B. 3413 PG 50

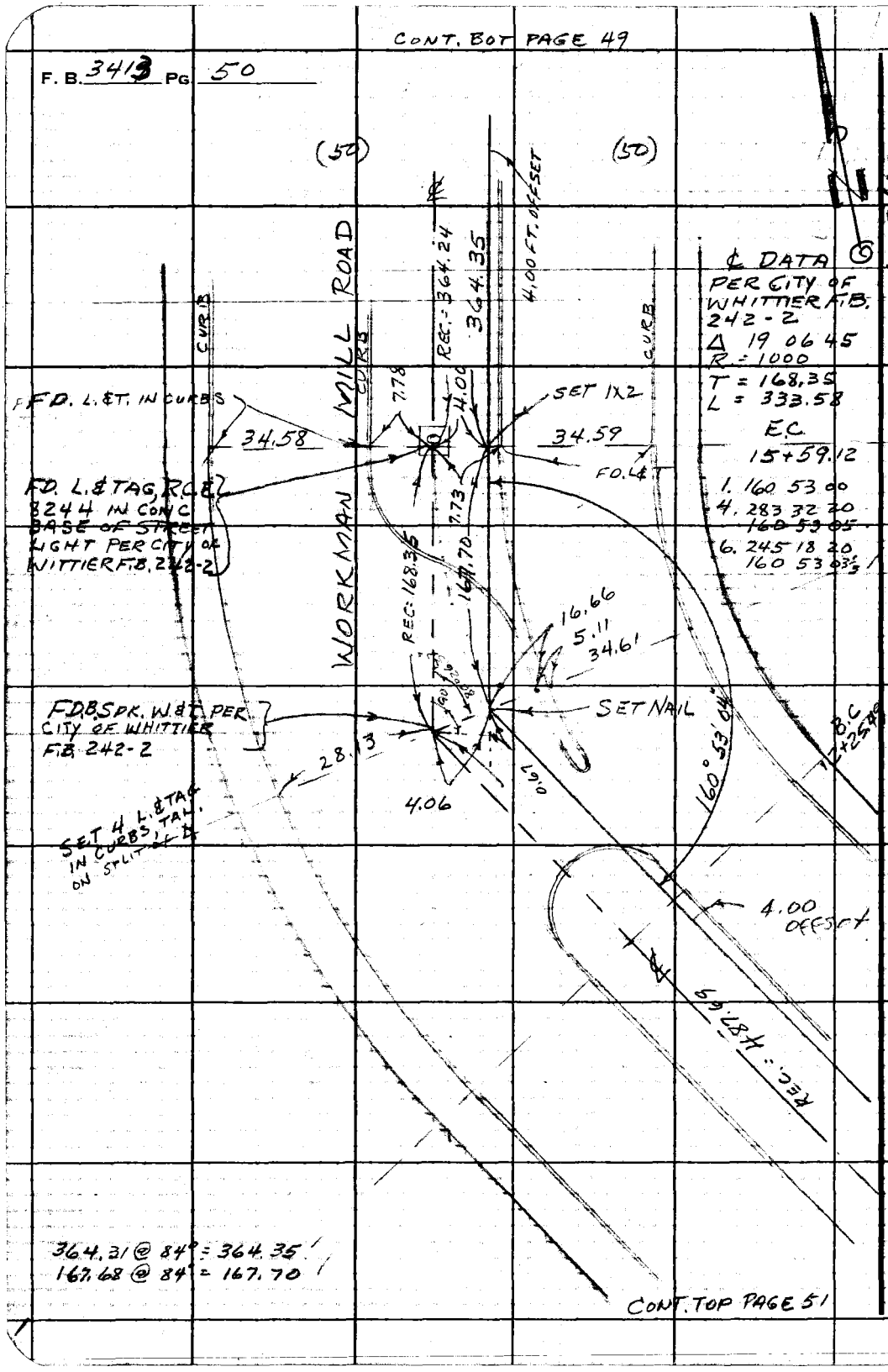

CONT. TOP PAGE 51

W.S. 37, B-4

PLEASE RETURN TO
LOS ANGELES COUNTY ENGINEER
403 LOS ANGELES COUNTY ENGINEERING BLDG.

Do not extend this side of this line.

Note: Any Additions or Changes on This Sheet Must Be Made or Circled in Red Ink With Date and Name of Person Making Change.

Notes Ck'd by M. ASHLEY	Survey of WORKMAN MILL RD
Map No. [illegible]	[illegible]
Office Work G. H. BOYER	Surveyed by G. E. DREIER
Checked	Notes G. E. DREIER Date 9-11-67
Date	Indexed C. J. GALLI OCT 3 '67

F. B. 3413 PG. 51

CONT. BOT PAGE 49 / 51

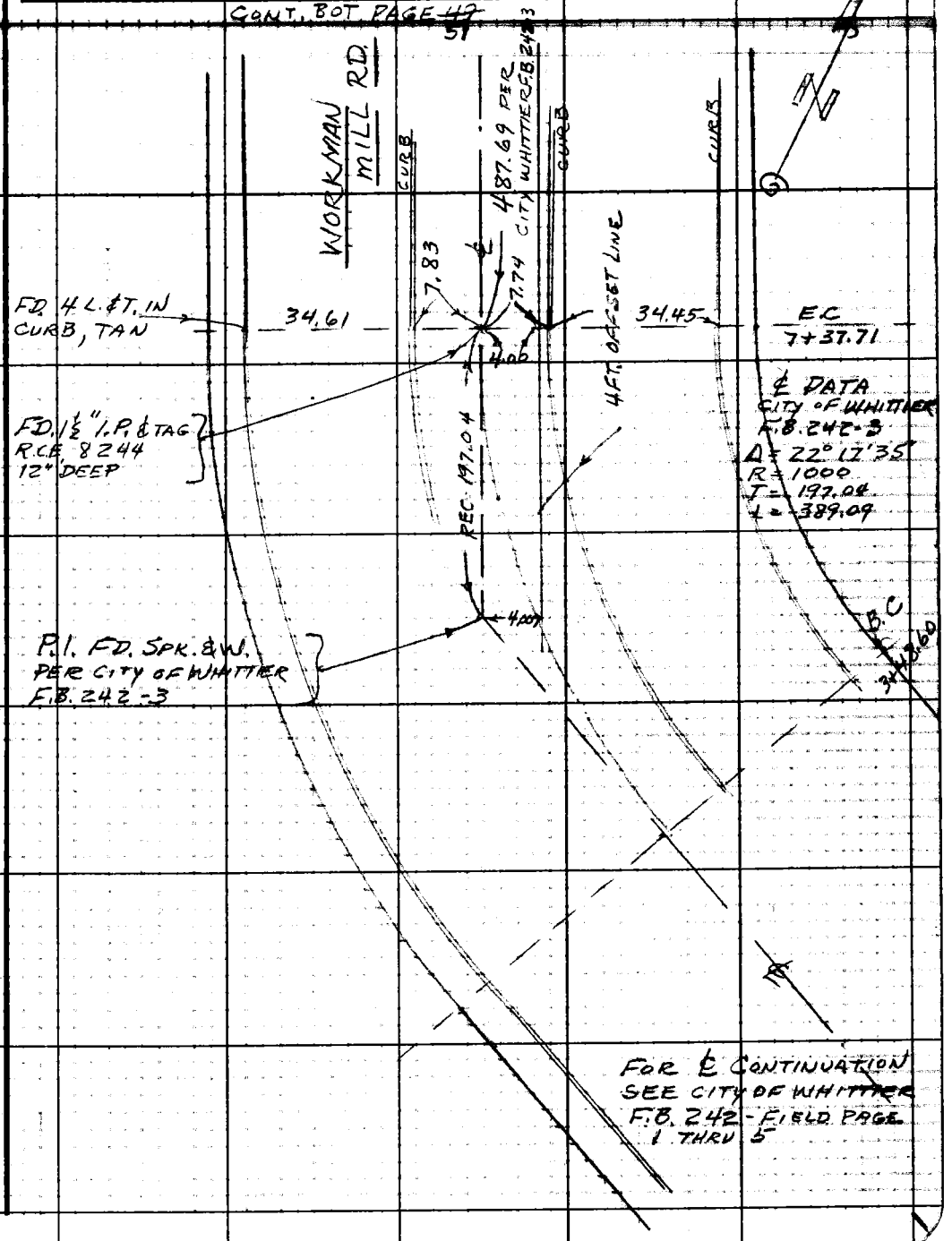

W.S. 37, B-4

Note: Any Additions or Changes on This Sheet Must be Made or Circled in Red Ink With Date and Name of Person Making Change.

Do not extend this side of this line.

PLEASE RETURN TO
LOS ANGELES COUNTY ENGINEER
403 LOS ANGELES COUNTY ENGINEERING BLDG.

76F309S CE#310 1-65

F. B 3413 PG. 52

BLANK

PLEASE RETURN TO
LOS ANGELES COUNTY ENGINEER
403 Los Angeles County Engineering Bldg.

Do not extend this side of this line.

Note: Any Additions or Changes on This Sheet Must Be Made or Circled in Red Ink With Date and Name of Person Making Change.

Notes Ck'd by	Survey of WORKMAN MILL RD
Map No.	Job No. 0074.99
Office Work	Surveyed by G.E. DREIER
Checked	Notes G.E. DREIER Date 12-14-69
Date	Indexed H. E. OTT DEC 30 '69

F. B. 3413 Pg. 53

JOB NO. 0074.99

WORKMAN MILL ROAD

ADOPTED &

FROM STARCA AVE TO PIONEER BLVD.

SEE F.B. 3413-59 TO 75 FOR LATER & ALIGN.

DREIER
WILKS
SIEMANN
McKNIGHT

Note: Any Additions or Changes on this Sheet Must be Made or Circled in Red Ink With Date and Name of Person Making Change.

PLEASE RETURN TO
LOS ANGELES COUNTY ENGINEER
403 LOS ANGELES COUNTY ENGINEERING BLDG.

Do not extend this side of this line.

78F3095 CE # 310 3-61

INDEX SKETCH

F. B. 3413 PG. 54

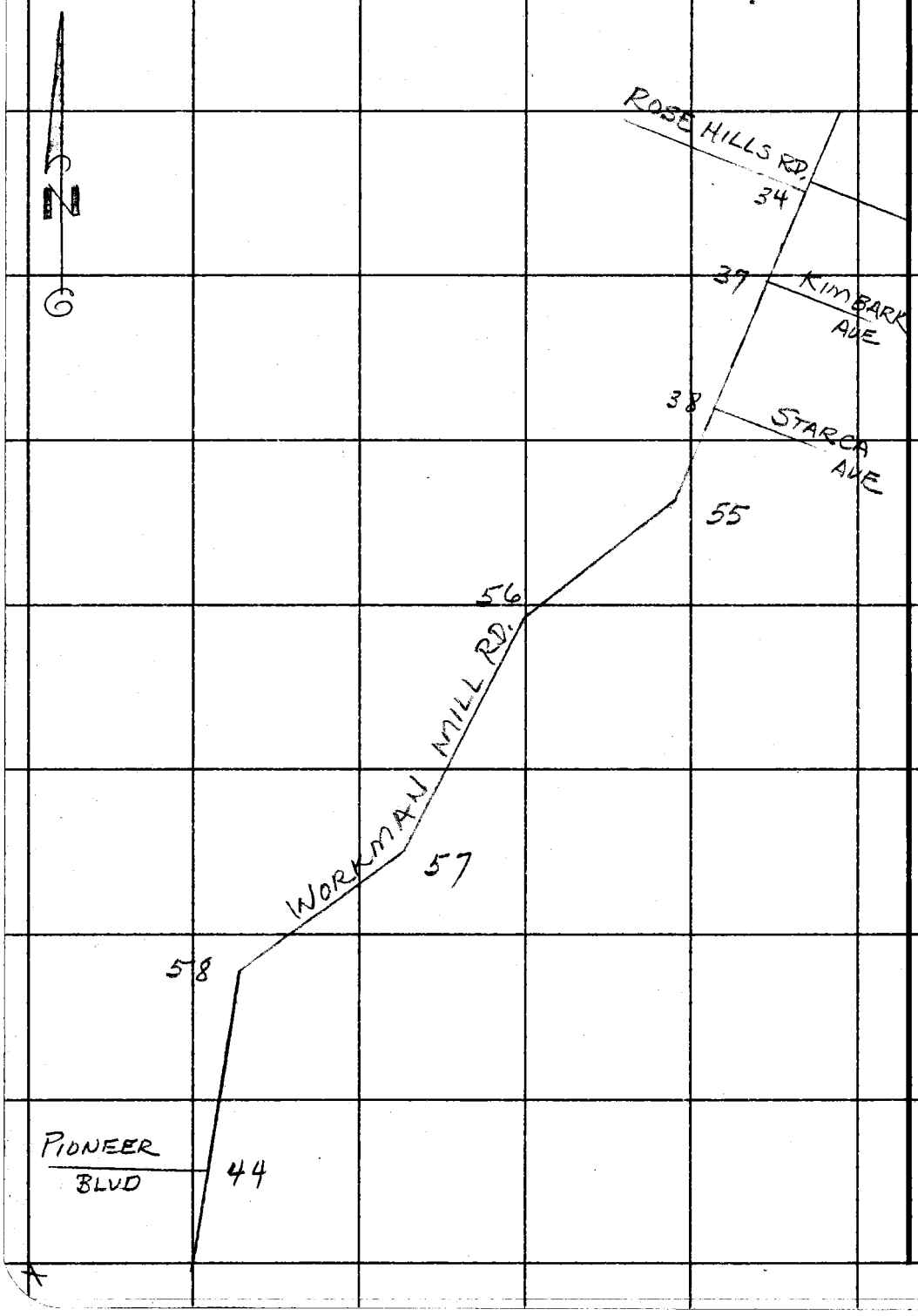

PLEASE RETURN TO
LOS ANGELES COUNTY ENGINEER
403 Los Angeles County Engineering Bldg.

Do not extend this side of this line.

Note: Any Additions or Changes on This Sheet Must be Made or Circled in Red Ink With Date and Name of Person Making Change.

Notes Ck'd by M. ASHLEY	Survey of WORKMAN MILL RD.	F. B. 3413 PG. 55
Map No. [illegible]	UN007499 Type [illegible] Std. 68	
Office Work C. H. BOYER	Surveyed by G. E. DREIER	
Checked	Notes G. E. DREIER Date 12-13-67	
Date	Indexed H. E. OTT	

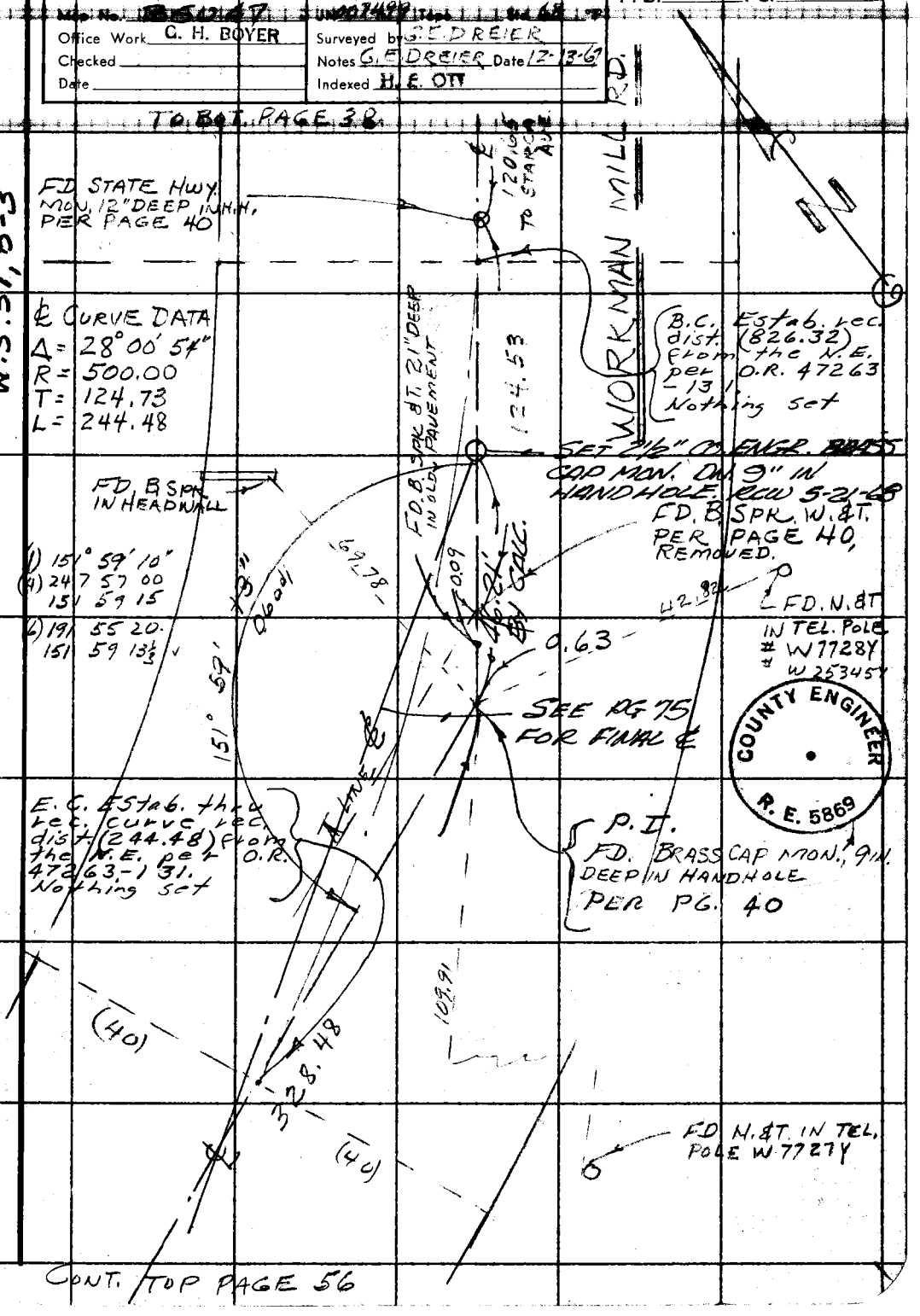

CONT. TOP PAGE 56

Note: Any Additions or Changes on This Sheet Must be Made or Circled in Red Ink With Date and Name of Person Making Change.

Do not extend this side of this line.

PLEASE RETURN TO LOS ANGELES COUNTY ENGINEER 403 LOS ANGELES COUNTY ENGINEERING BLDG.

76F309S CE # 310 3-61

CONT. ON BOT. PAGE 55

F. B. 3413 PG. 56

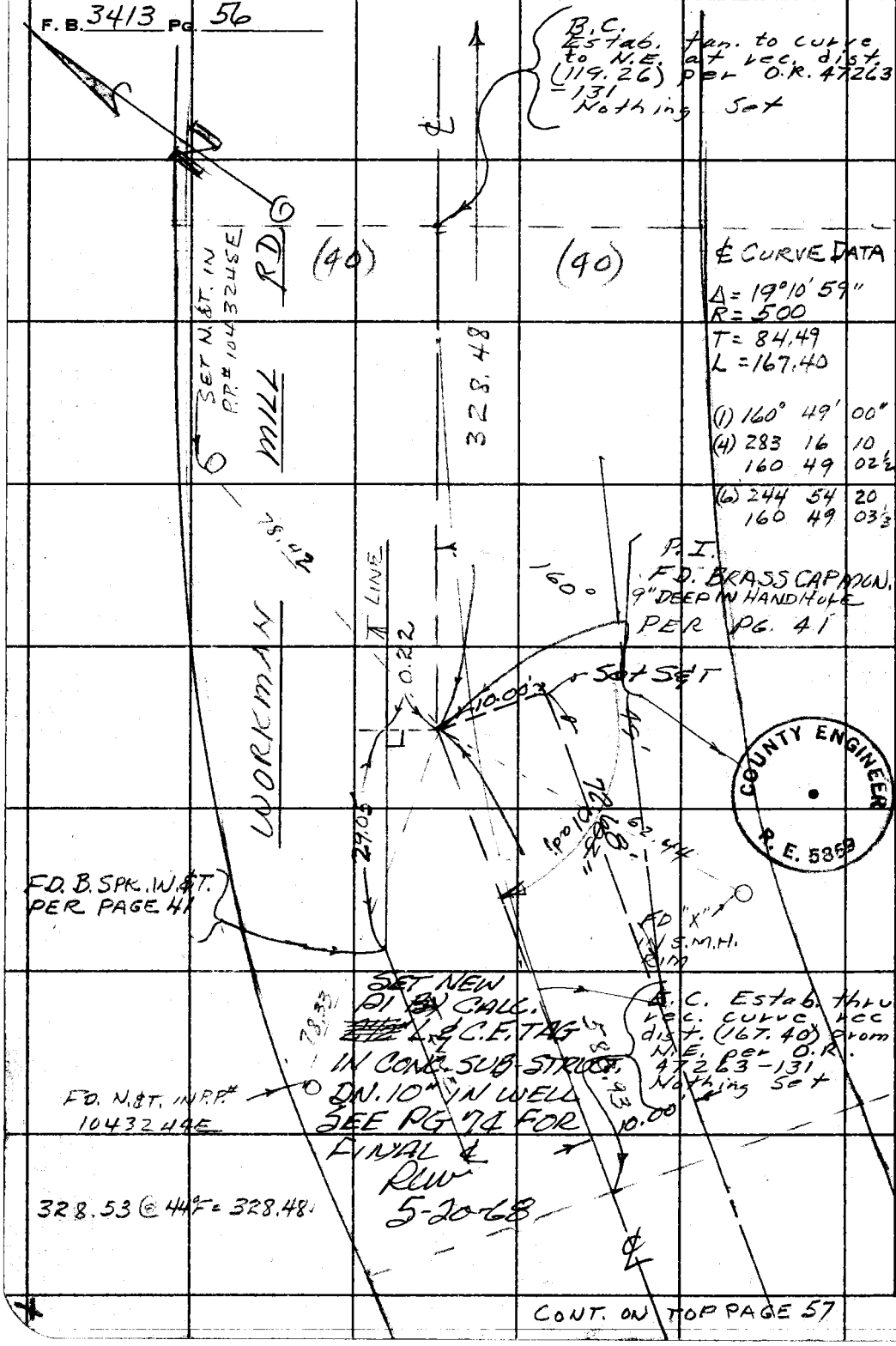

PLEASE RETURN TO
LOS ANGELES COUNTY ENGINEER
403 LOS ANGELES COUNTY ENGINEERING BLDG.
Do not extend this side of this line.
Note: Any Additions or Changes on This Sheet Must be Made or Circled in Red Ink With Date and Name of Person Making Change.

CONT. ON TOP PAGE 57

Notes Ck'd by M. ASHLEY	Survey of WORKMAN MILL RD.	F. B. [illegible] PG. 57
Map No. [illegible]	[illegible]	
Office Work G. H. BOYER	Surveyed by G.E. DREIER	
Checked	Notes G.E. DREIER Date 12-13-67	
Date	Indexed [illegible]	

CONT. ON BOT. PAGE 56

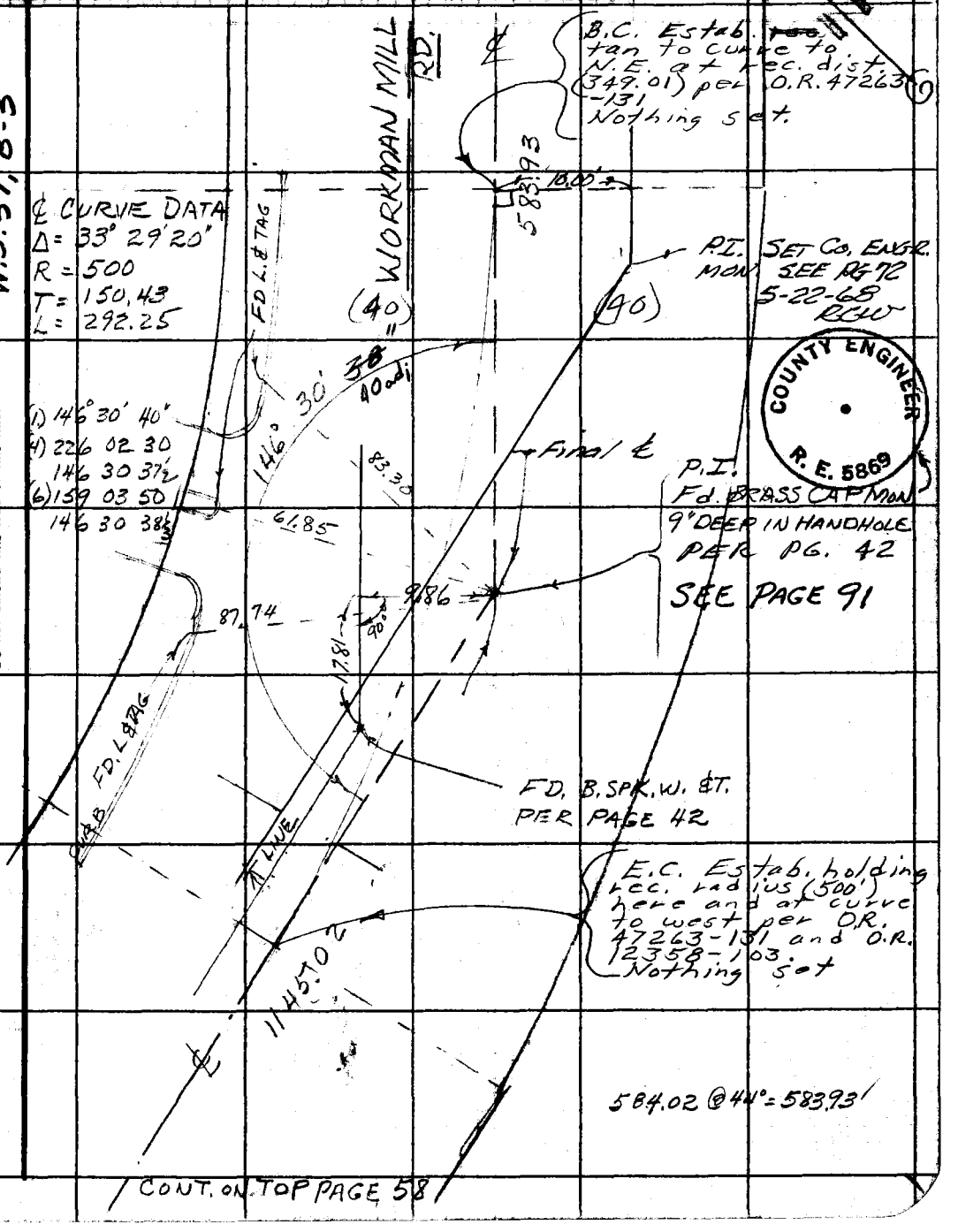

CONT. ON TOP PAGE 58

W.S. 37, B-3

Note: Any Additions or Changes on this Sheet Must be Made or Circled in Red Ink With Date and Name of Person Making Change.

Do not extend this side of this line.

PLEASE RETURN TO
LOS ANGELES COUNTY ENGINEER
403 LOS ANGELES COUNTY ENGINEERING BLDG.

COUNTY ENGINEER R. E. 5869

76F309S CE # 310 2-61

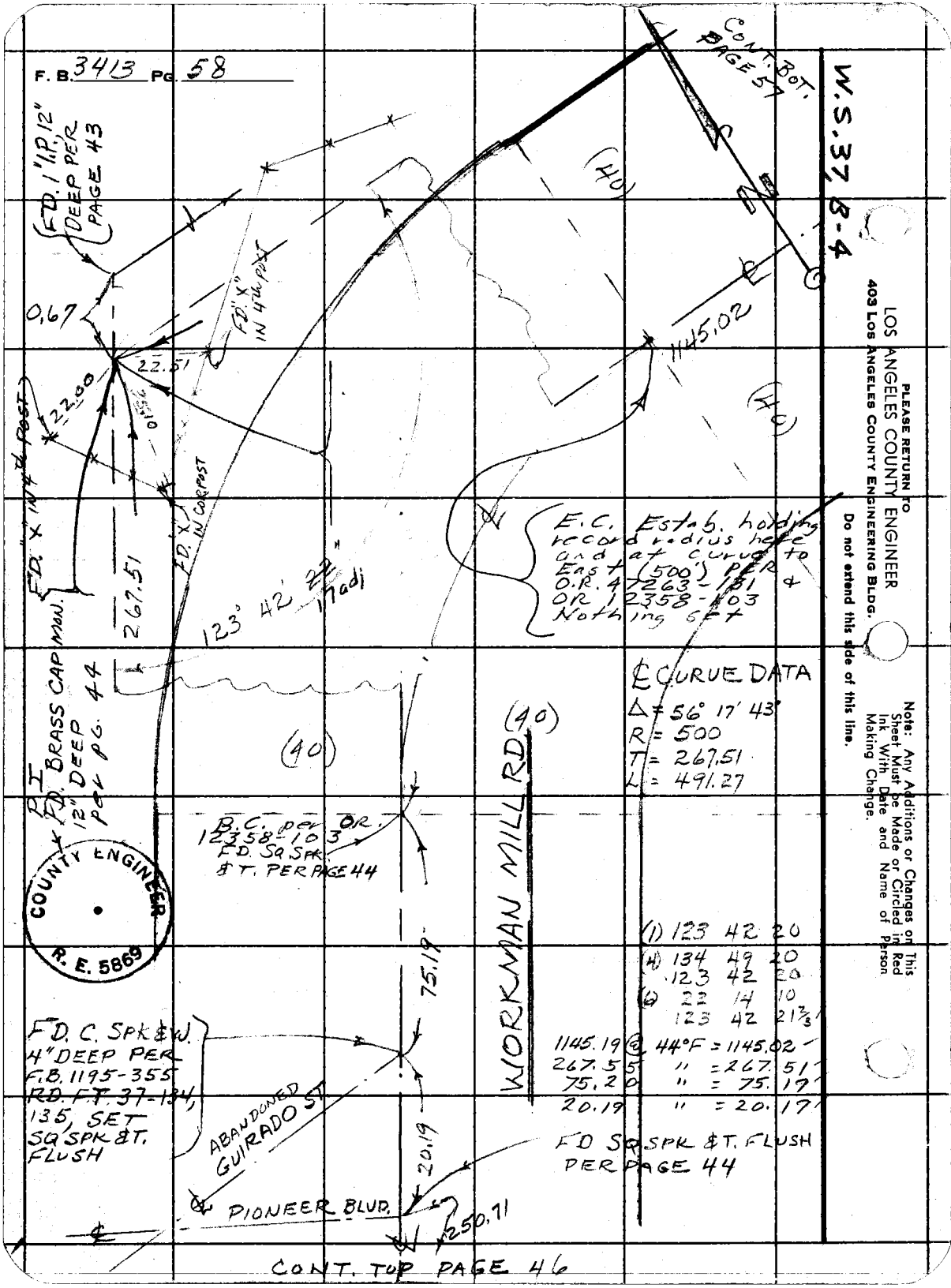

PLEASE RETURN TO
LOS ANGELES COUNTY ENGINEER
403 LOS ANGELES COUNTY ENGINEERING BLDG.
Do not extend this side of this line.

Note: Any Additions or Changes on This Sheet Must be Made or Circled in Red Ink With Date and Name of Person Making Change.

Notes Ck'd by
Map No. 135047
Office Work
Checked
Date

Survey of
JN Tape Std °F
Surveyed by
Notes Date
Indexed E. OTT

F. B. 3418 PG. 59

WORKMAN MILL RD
FINAL & FROM
STARICA AVE SOUTH
TO
1000'± SO. OF PIONEER
JN 3874.99

Wilson
Adams
Cockerham
Fisher

Note: Any Additions or Changes on this Sheet Must be Made or Circled in Red Ink With Date and Name of Person Making Change.

Do not extend this side of this line.

PLEASE RETURN TO
LOS ANGELES COUNTY ENGINEER
403 LOS ANGELES COUNTY ENGINEERING BLDG.

26F309S CE#310 1-65

F. B 3413 PG. 60

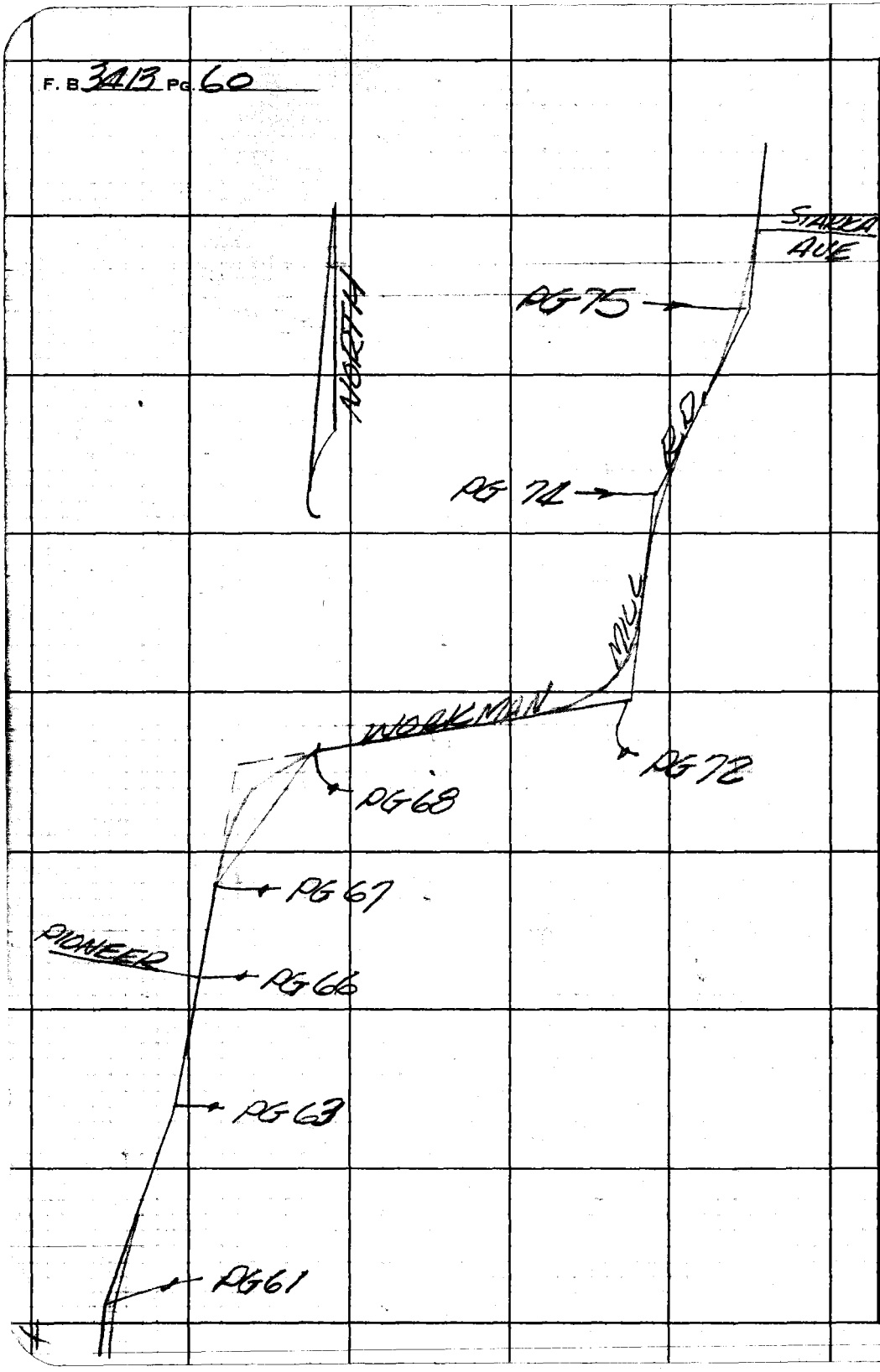

PLEASE RETURN TO
LOS ANGELES COUNTY ENGINEER
403 Los Angeles County Engineering Bldg.
Do not extend this side of this line.

Note: Any Additions or Changes on This Sheet Must Be Made or Circled in Red Ink With Date and Name of Person Making Change.

Notes Ck'd by	Survey of Workman Mill Rd
Map No. 15 5847	JN [illegible] Tape [illegible] Std. [illegible]
Office Work G. H. BOYER	Surveyed by Wilson
Checked	Notes RCW Date 5-13-68
Date	Indexed

F. B. 3413 Pg. 61

CONT BOTT 62

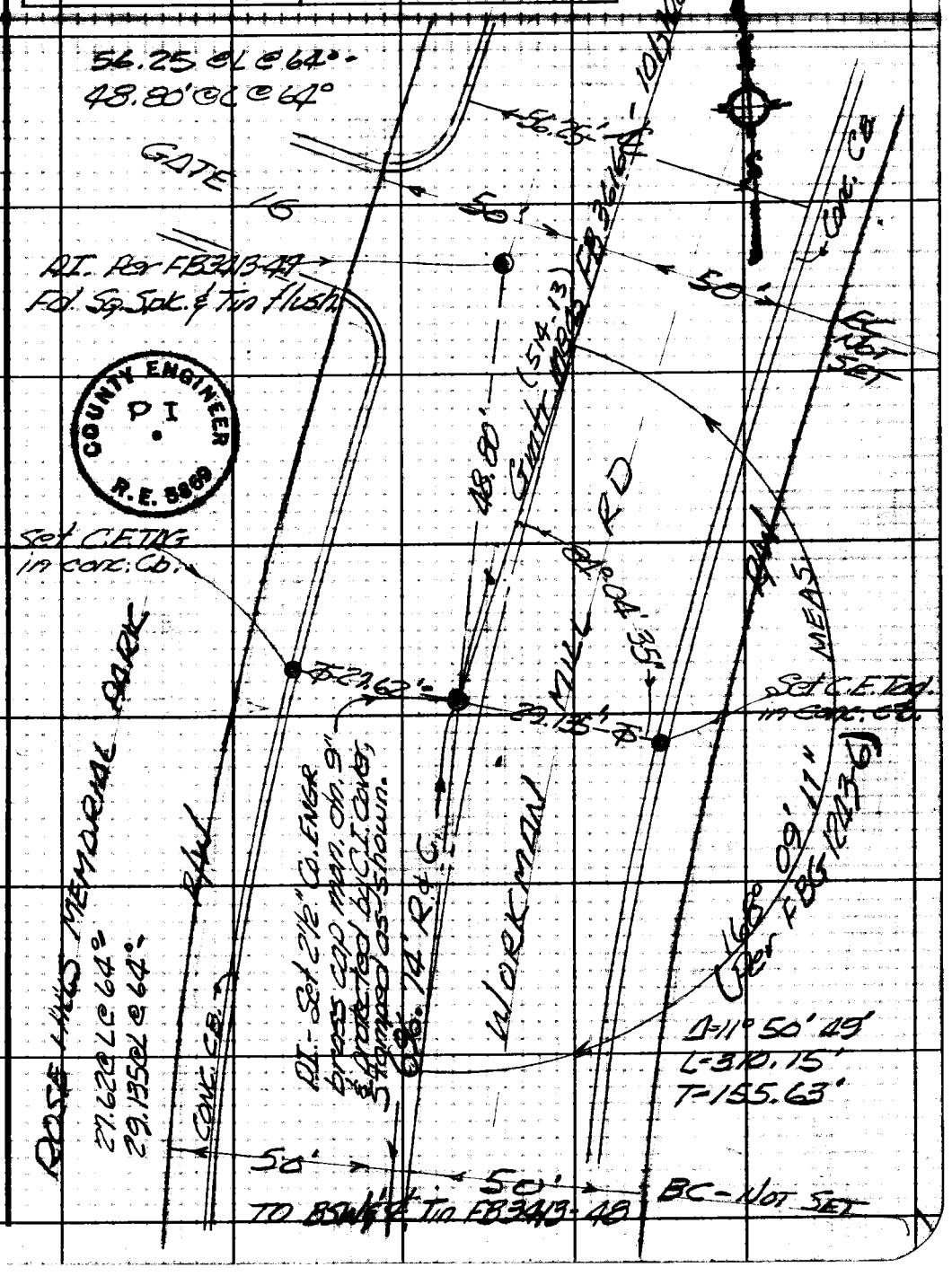

Note: Any Additions or Changes on This Sheet Must be Made or Circled in Red Ink With Date and Name of Person Making Change.

W.S. 37, B-4

PLEASE RETURN TO
LOS ANGELES COUNTY ENGINEER
403 Los Angeles County Engineering Bldg.

Do not extend this side of this line.

76F309S CE#310 1-65

F. B. 3413 Pg. 62

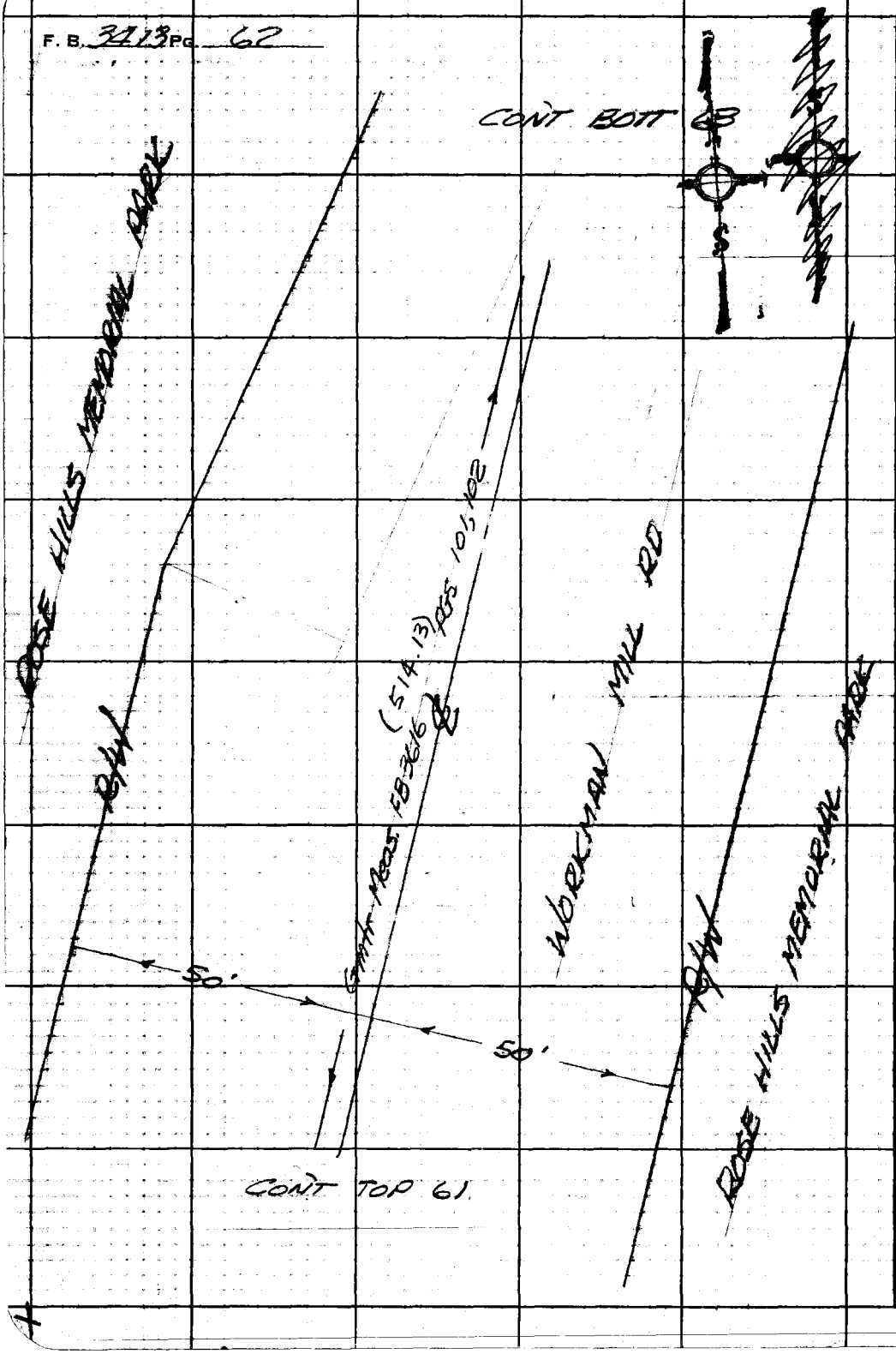

PLEASE RETURN TO
LOS ANGELES COUNTY ENGINEER
403 LOS ANGELES COUNTY ENGINEERING BLDG.

Do not extend this side of this line.

Note: Any Additions or Changes on This Sheet Must be Made or Circled in Red Ink With Date and Name of Person Making Change.

Notes Ck'd by	Survey of Workman Mill Rd
Map No. 13 5047	J. [illegible] Tape [illegible] Std. [illegible]
Office Work G. H. BOYER	Surveyed by Wilson
Checked	Notes RCW Date 5-14-68
Date	Indexed H. E. OTT

F.B. 3413 PG. 63

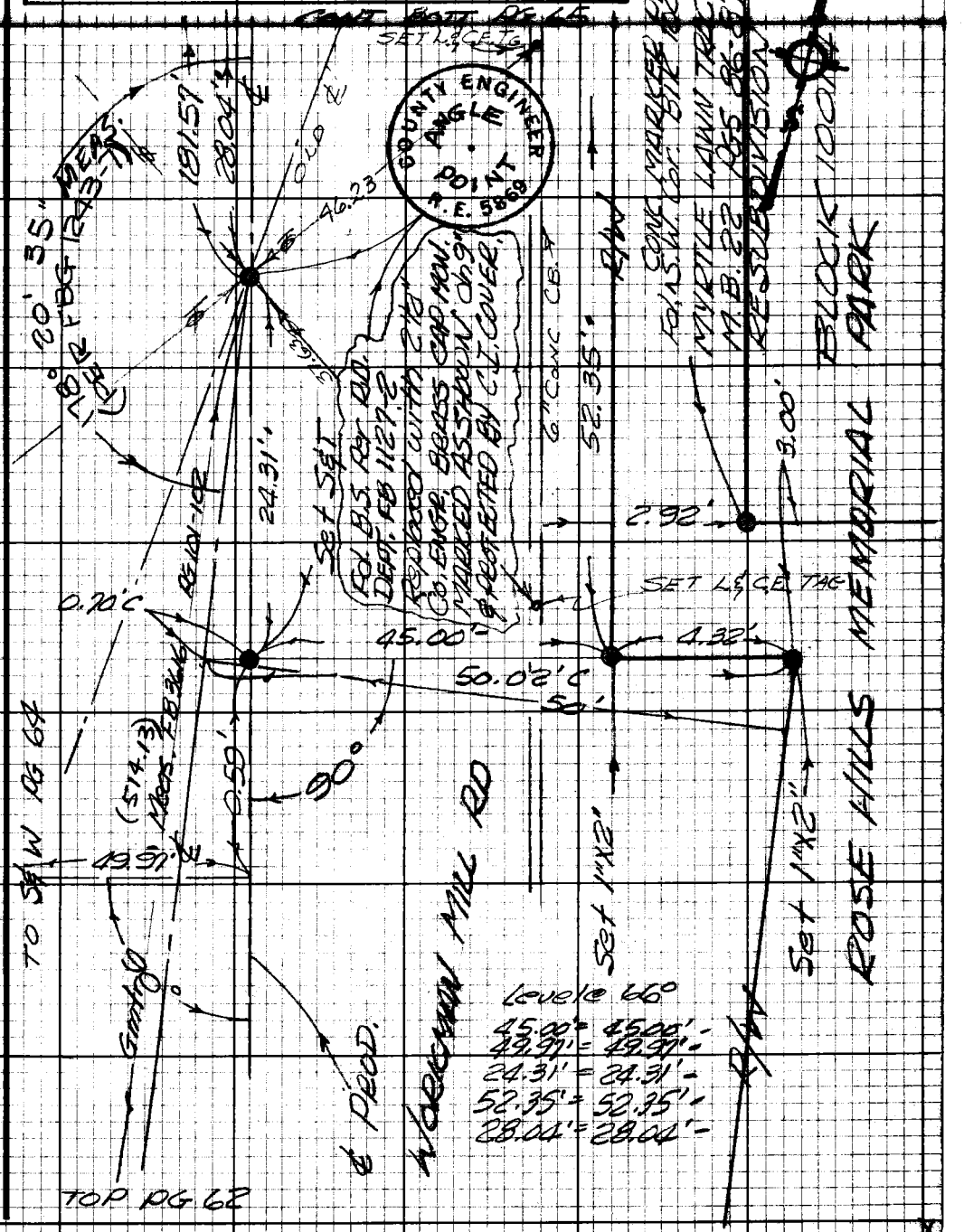

Note: Any Additions or Changes on this Sheet Must be Made or Circled in Red Ink With Date and Name of Person Making Change.

Do not extend this side of this line.

PLEASE RETURN TO
LOS ANGELES COUNTY ENGINEER
403 LOS ANGELES COUNTY ENGINEERING BLDG.

76F3098 CE#310 9-67

F.B. 3413 Pg. 64

PLEASE RETURN TO
LOS ANGELES COUNTY ENGINEER
403 LOS ANGELES COUNTY ENGINEERING BLDG.

Do not extend this side of this line.

Note: Any Additions or Changes on this Sheet Must be Made on Checked in Red Ink With Date and Name of Person Making Change.

Notes Ck'd by
Map No. B5047
Office Work G. H. BOYER
Checked
Date

Survey of Workman Mill Rd
Jn [illegible] Tape Std
Surveyed by Wilson
Notes RCW Date 6-15-68
Indexed B. E. CH

F.B. 31 13 PG 65

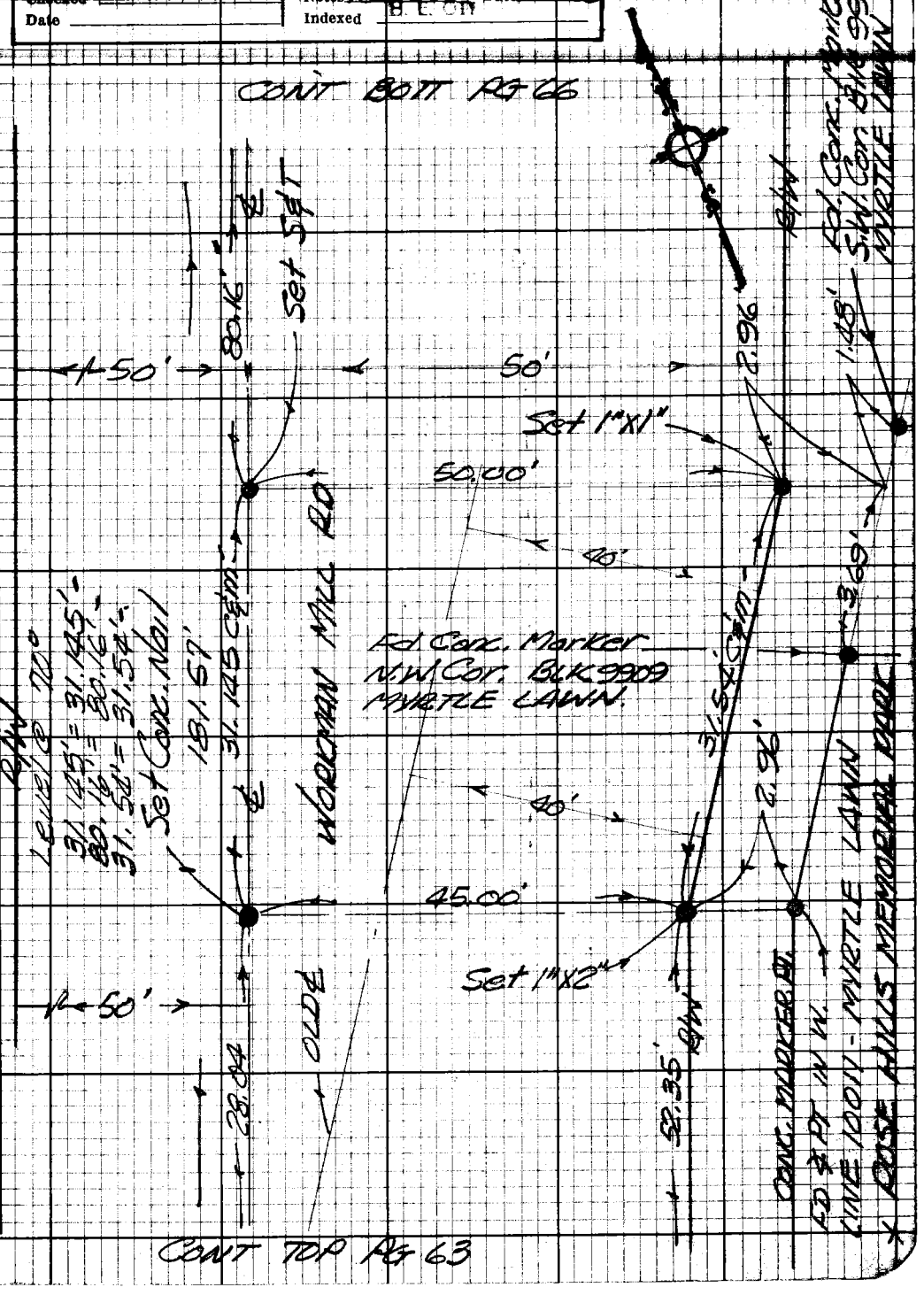

Note: Any Additions or Changes on this Sheet Must be Made or Circled in Red Ink With Date and Name of Person Making Change.

Do not extend this side of this line.

PLEASE RETURN TO
LOS ANGELES COUNTY ENGINEER
403 LOS ANGELES COUNTY ENGINEERING BLDG.

76F3098 CE#310 9-67

F.B. 3413 Pg. 66

CONT. BOT. PG. 67

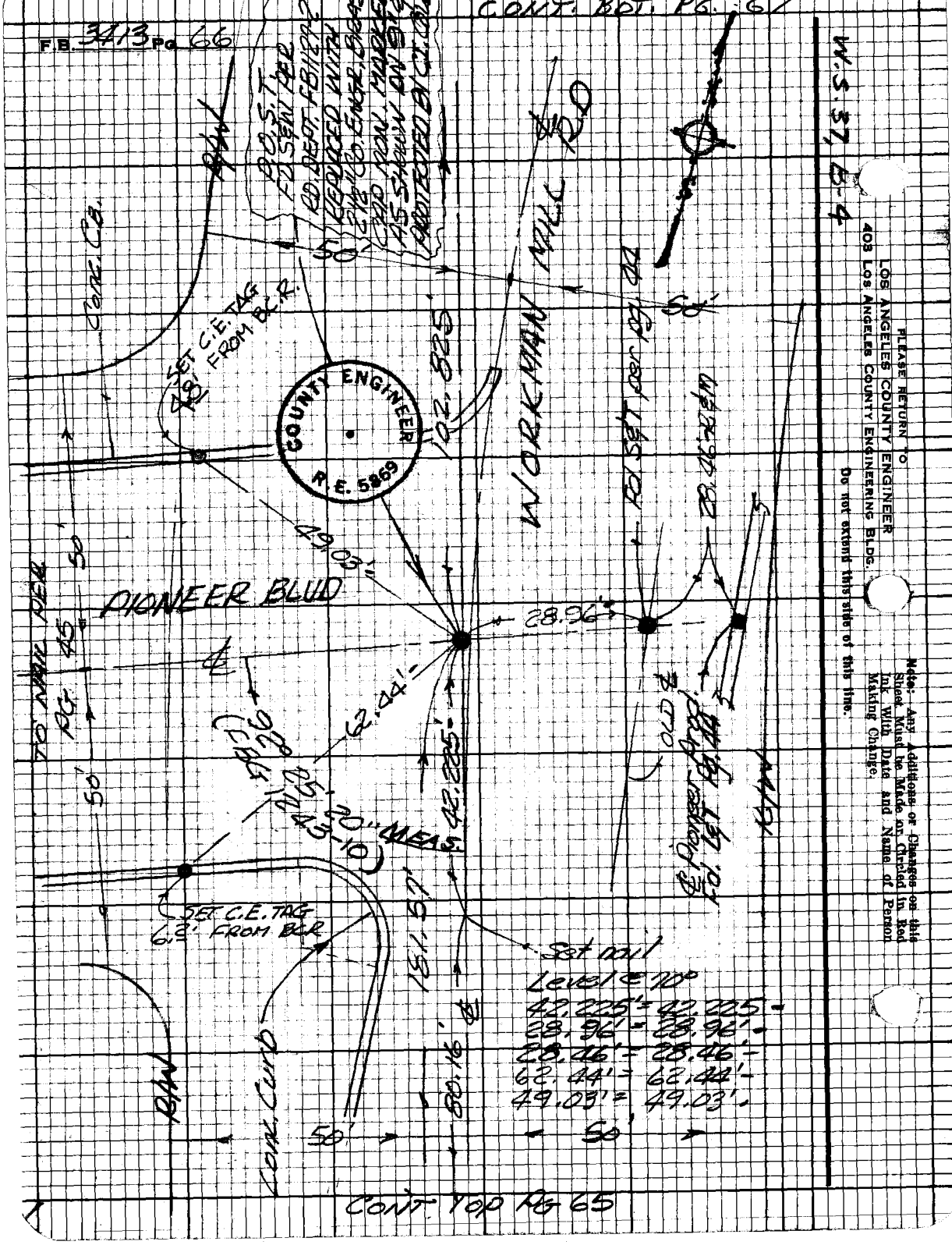

Notes Ck'd by	Survey of Workman Mill Rd
Map No. B 5097	JN [illegible] Tape [illegible] Std 68° F
Office Work G. H. BOYER	Surveyed by Wilson
Checked	Notes RCW Date 5-15-68
Date	Indexed

F.B. 3413 Pg. 67

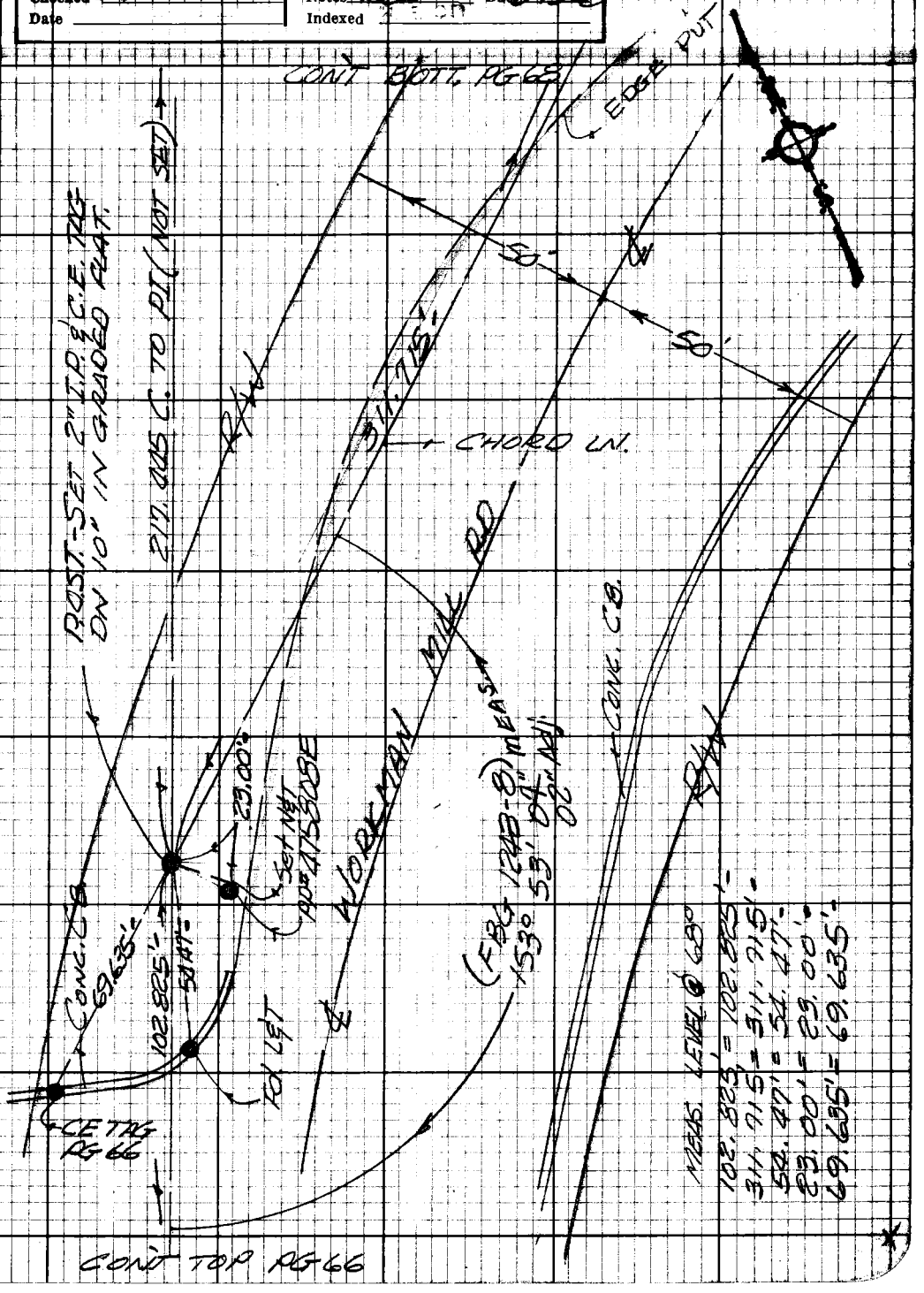

Note: Any Additions or Changes on this Sheet Must be Made or Circled in Red Ink With Date and Name of Person Making Change.

Do not extend this side of this line.

PLEASE RETURN TO
LOS ANGELES COUNTY ENGINEER
403 LOS ANGELES COUNTY ENGINEERING BLDG.

76F3098 CE#310 9-67

F.B. 3013 Pg. 68

PLEASE RETURN TO
LOS ANGELES COUNTY ENGINEER
403 Los Angeles County Engineering Bldg.

Do not extend this side of this line.

Note: Any Additions or Changes on this Sheet Must be Made or Circled in Red Ink With Date and Name of Person Making Change.

76F3098 CE#310 9-67

PLEASE RETURN TO
LOS ANGELES COUNTY ENGINEER
403 LOS ANGELES COUNTY ENGINEERING BLDG.

Note: Any Additions or Changes on this Sheet Must be Made or Circled in Red Ink With Date and Name of Person Making Change.

Do not extend this side of this line.

W.S. 37, B-4

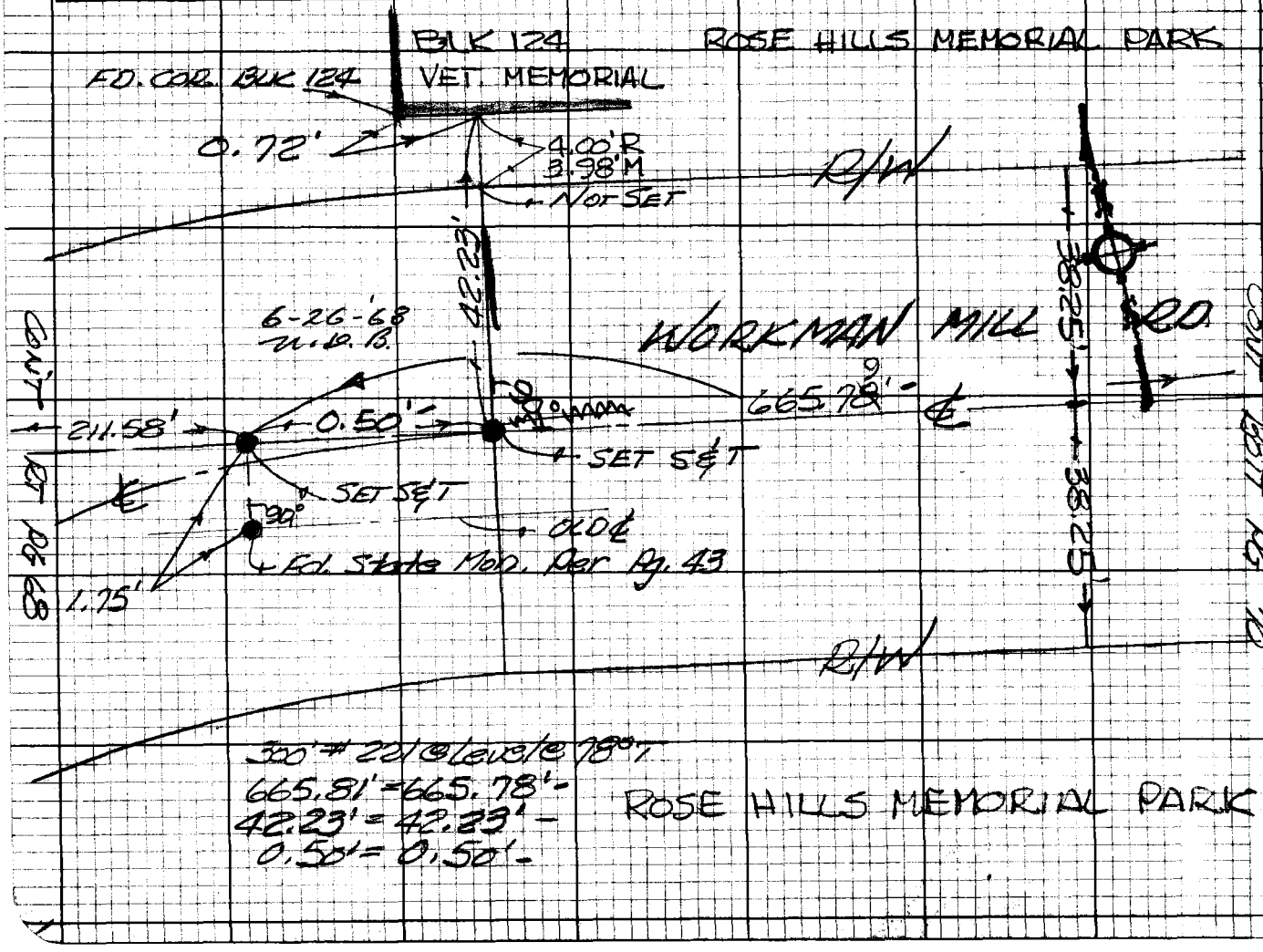

Notes Ck'd by
Map No. 13 50 #7
Office Work G. H. BOYER
Checked
Date
Survey of
Tape
Std
Surveyed by
Notes
Date
Indexed
F.B. 3413 Pg. 69

F.B. 3413 Pg 70

CON'T BOTT PG 71

ROSE HILLS MEMORIAL PARK

38.25'

38.25'

79'

665.

WORKMAN MILL RD

ROSE HILLS MEMORIAL PARK

CON'T TOP PG 69

PLEASE RETURN TO
LOS ANGELES COUNTY ENGINEER
403 LOS ANGELES COUNTY ENGINEERING BLDG.
Do not extend this side of this line.
Note: Any Additions or Changes on this Sheet Must be Made or Circled in Red Ink With Date and Name of Person Making Change.

Notes Ck'd by: [illegible]
Map No. B5047
Office Work H. BOYER
Checked
Date

Survey of Workman Mill Rd F.B. 3413 Pg. 71
Jn [illegible] Tape Std °F
Surveyed by Wilson
Notes RCW Date 6-16-78
Indexed

CONT BOTT PG 72

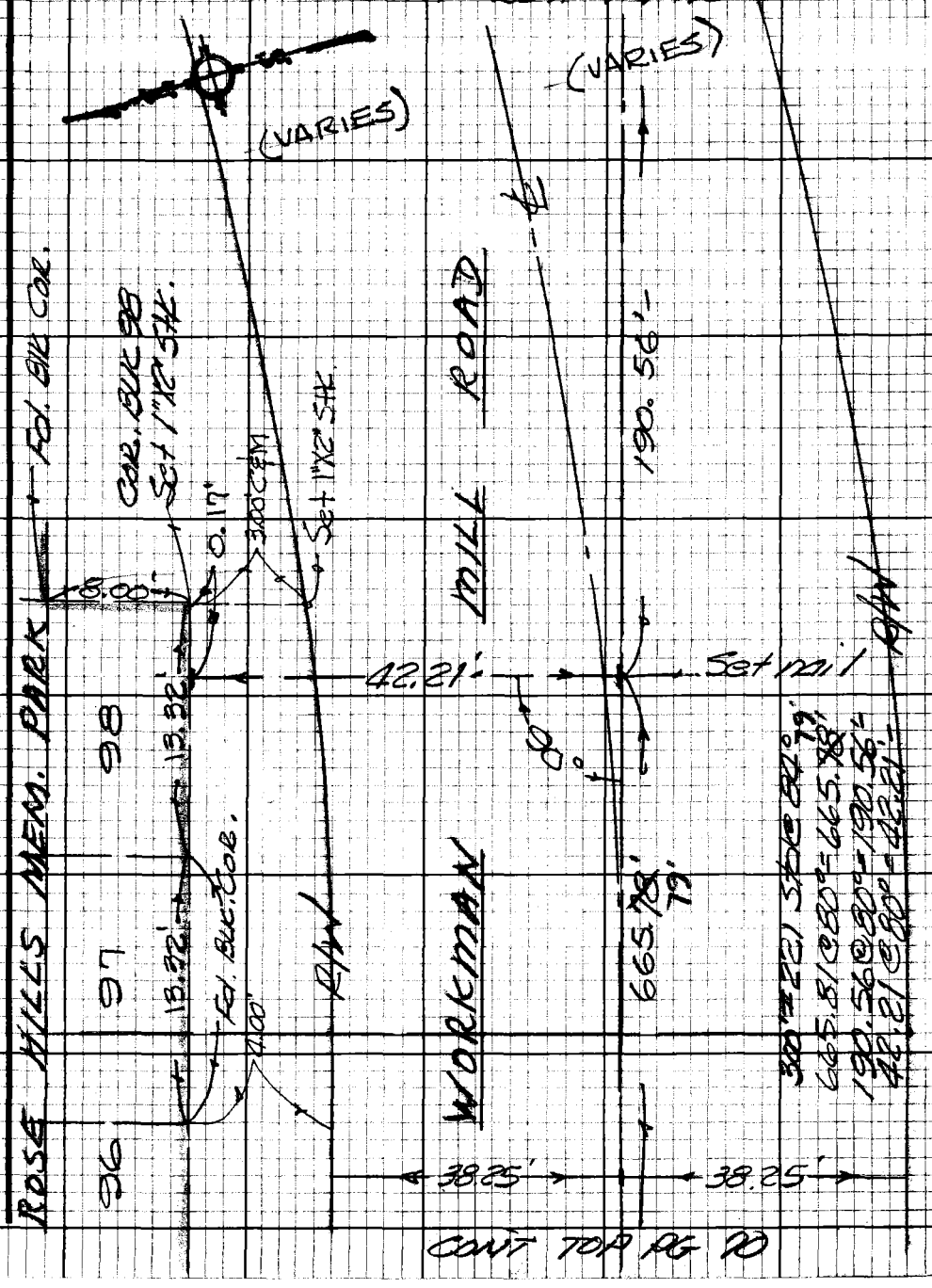

CONT TOP PG 70

Note: Any Additions or Changes on this Sheet Must be Made or Circled in Red Ink With Date and Name of Person Making Change.

Do not extend this side of this line.

PLEASE RETURN TO
LOS ANGELES COUNTY ENGINEER
403 LOS ANGELES COUNTY ENGINEERING BLDG.

76F3098 CE#31D 9-67

PLEASE RETURN TO
LOS ANGELES COUNTY ENGINEER
403 LOS ANGELES COUNTY ENGINEERING BLDG.

Note: Any Additions or Changes on this Sheet Must be Made on Circled in Red Ink With Date and Name of Person Making Change.

Do not extend this side of this line.

W.S. 37, 8-3

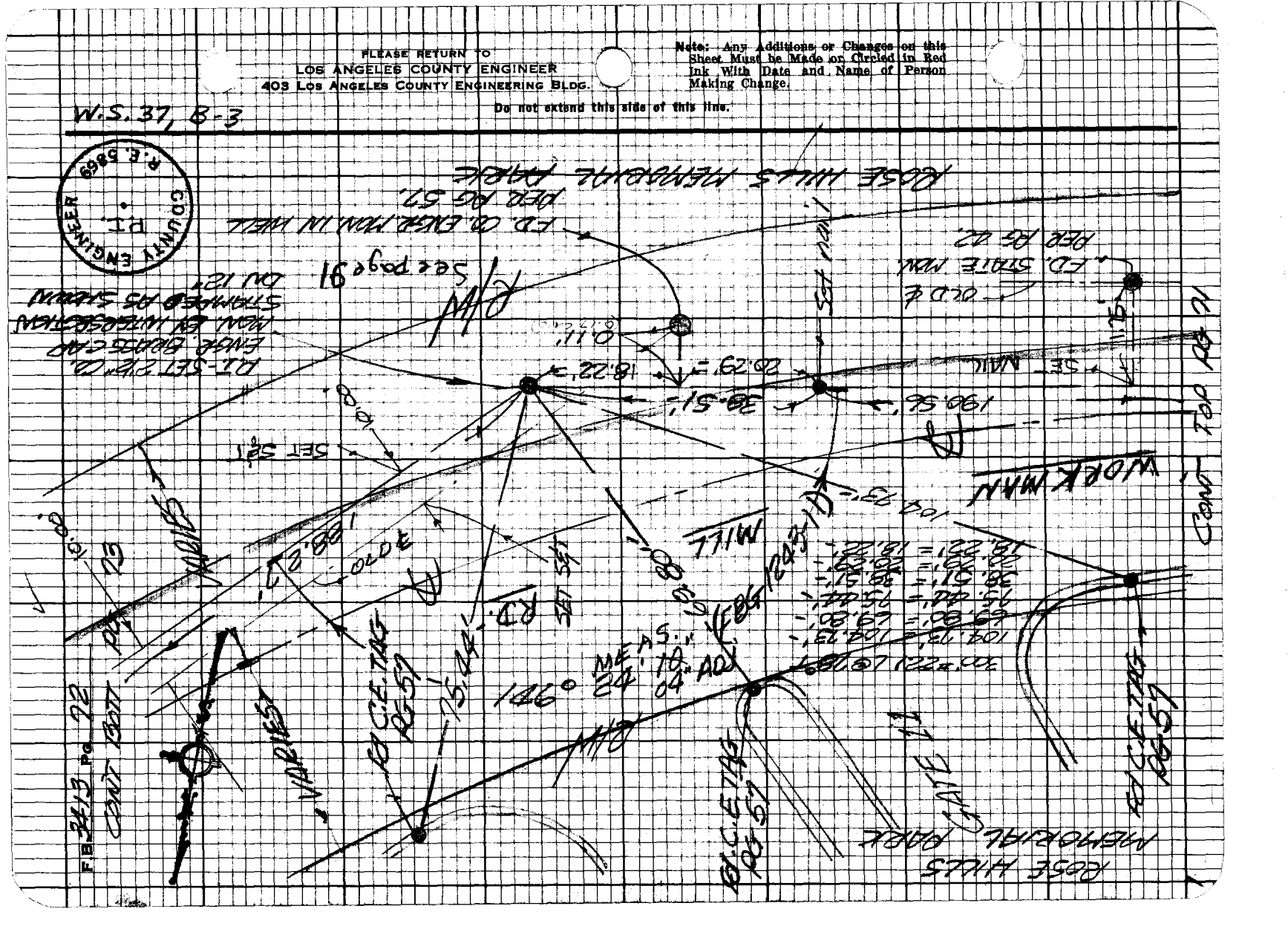

COUNTY ENGINEER
P.E. 5869

Notes Ck'd by	Survey of Workman Mill Rd
Map No. 53047	JN 0014 Tape Std
Office Work G. H. BOYER	Surveyed by Wilson
Checked	Notes RLW Date 5-21-68
Date	Indexed

F.B. 3413 PG. 73



Note: Any Additions or Changes on this Sheet Must be Made or Circled in Red Ink With Date and Name of Person Making Change.

Do not extend this side of this line.

PLEASE RETURN TO
LOS ANGELES COUNTY ENGINEER
403 LOS ANGELES COUNTY ENGINEERING BLDG.

76F3098 CE#310 9-67

F.B. 3213 Pg. 24

Cont Bot Pg 25

℄ DATA
Δ = 11° 58' 00"
R = 1000'
T = 104.81'
L = 208.86'

PLEASE RETURN TO
LOS ANGELES COUNTY ENGINEER
403 Los Angeles County Engineering Bldg.

Do not extend this side of this line.

Note: Any Additions or Changes on this Sheet Must be Made on Checkd in Red Ink With Date and Name of Person Making Change.

Notes Ck'd by
Map No. B 5047
Office Work G. H. BOYER
Checked
Date

Survey of [illegible]
Tape Std
Surveyed by Wilson
Notes RCW Date 5-21-78
Indexed

F.B. 3413 PG. 75

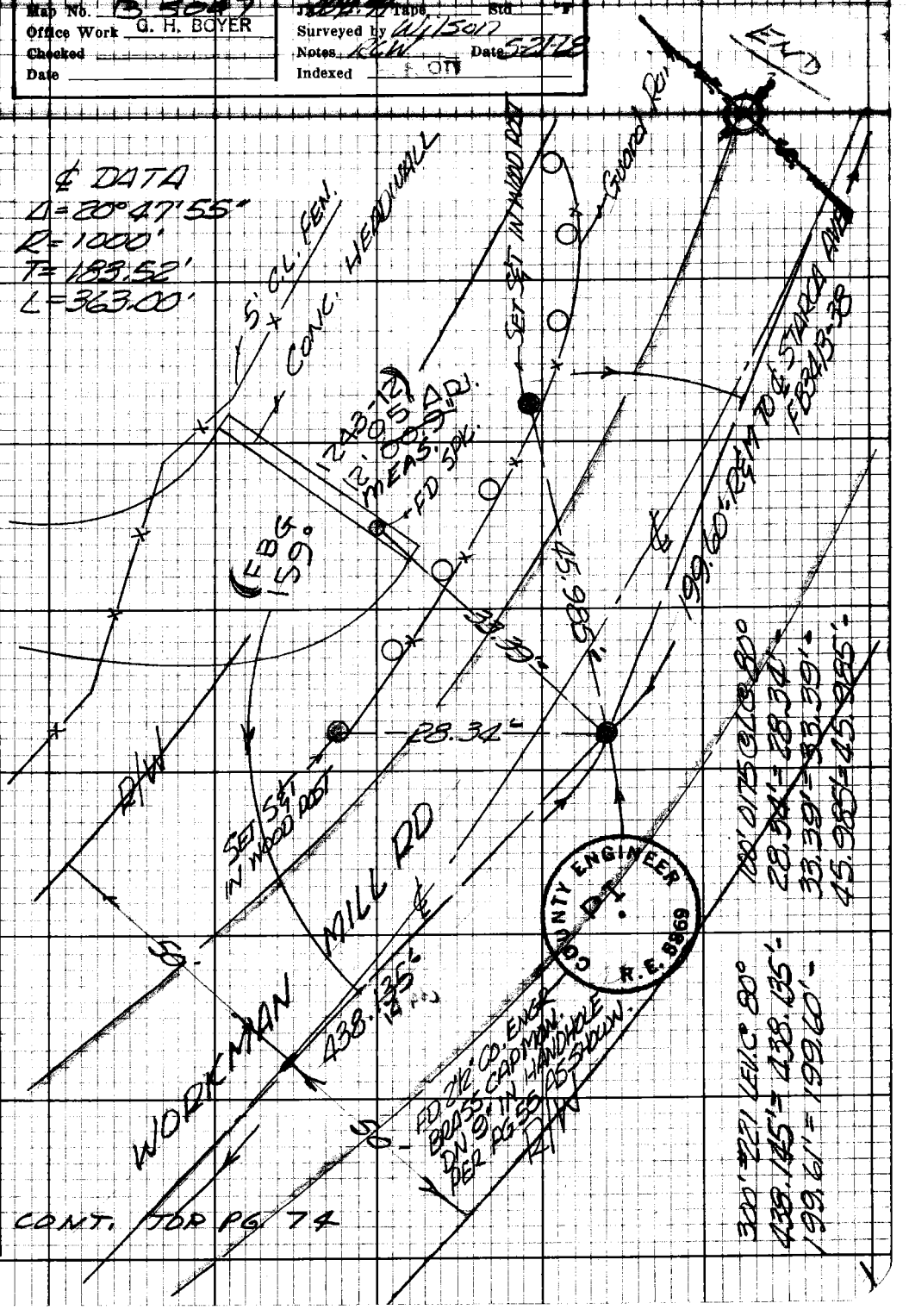

CONT. TOP PG 74

Note: Any Additions or Changes on this Sheet Must be Made or Circled in Red Ink With Date and Name of Person Making Change.

W.S. 37, 8-3

Do not extend this side of this line.

PLEASE RETURN TO
LOS ANGELES COUNTY ENGINEER
403 LOS ANGELES COUNTY ENGINEERING BLDG.

76F3098 CE#310 9-67

FB 3225 Pg 76

BLANK

PLEASE RETURN TO
LOS ANGELES COUNTY ENGINEER
403 LOS ANGELES COUNTY ENGINEERING BLDG.

Do not extend this side of this line.

Note: Any Additions or Changes on this Sheet Must be Made or Circled in Red Ink With Date and Name of Person Making Change.

Notes Ck'd by	Survey of Workman Mill Rd
Map No.	JN 0074.99 Tape Std
Office Work	Surveyed by WILSON
Checked	Notes WILSON Date 5-23-68
Date	Indexed

F.B. 3413 PG. 77

WORKMAN MILL RD FINAL ℄
FROM DELISSIER RD. EAST TO ROMONA FWY
JN 0074.99
5-23-68

WILSON
ADAMS
COCKERHAM
FISHER

REF: FB 3413
RDFB 552
STATE ALA 605F0052

Notes: Any Additions or Changes on this Sheet Must be Made or Circled in Red Ink With Date and Name of Person Making Change.

Do not extend this side of this line.

PLEASE RETURN TO
LOS ANGELES COUNTY ENGINEER
403 LOS ANGELES COUNTY ENGINEERING BLDG.

16F3028 CE#310 9.67

F.B. 3413 Pg. 78

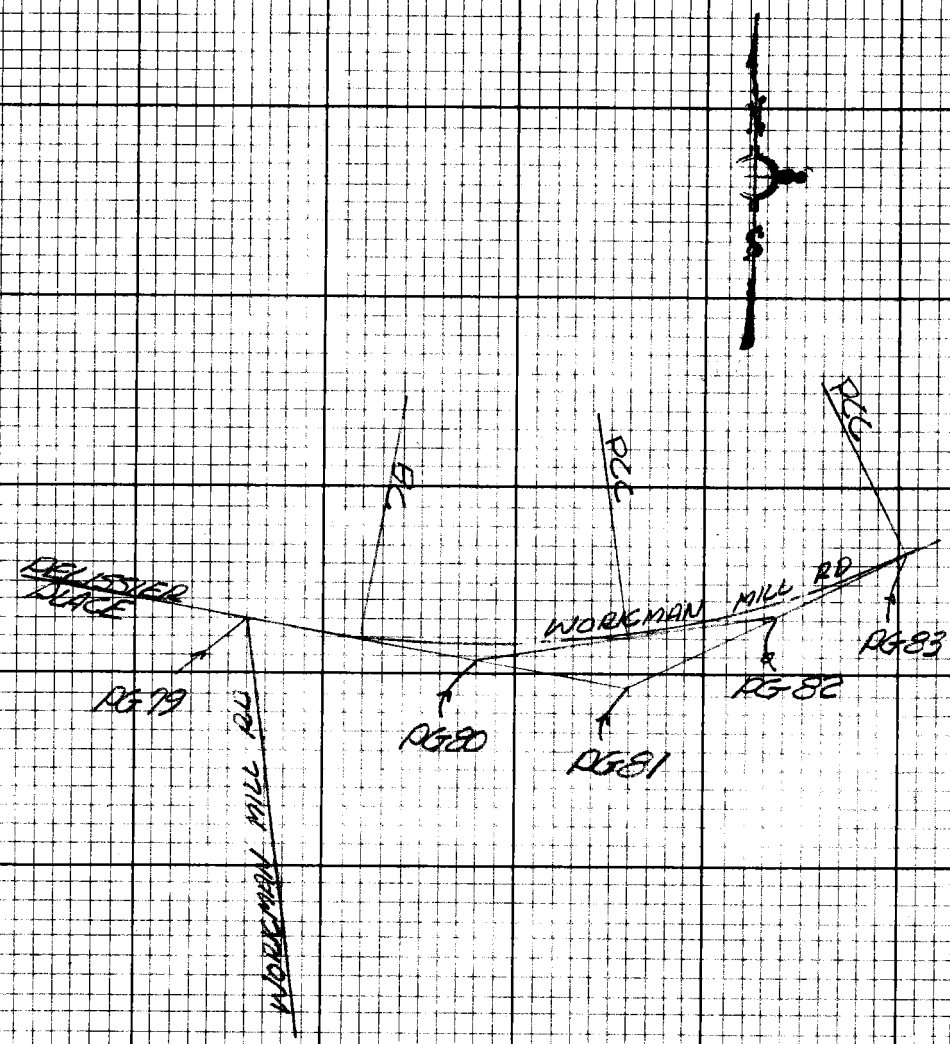

PLEASE RETURN TO
LOS ANGELES COUNTY ENGINEER
403 LOS ANGELES COUNTY ENGINEERING BLDG.

Do not extend this side of this line.

Note: Any Additions or Changes on this Sheet Must be Made or Circled in Red Ink With Date and Name of Person Making Change.

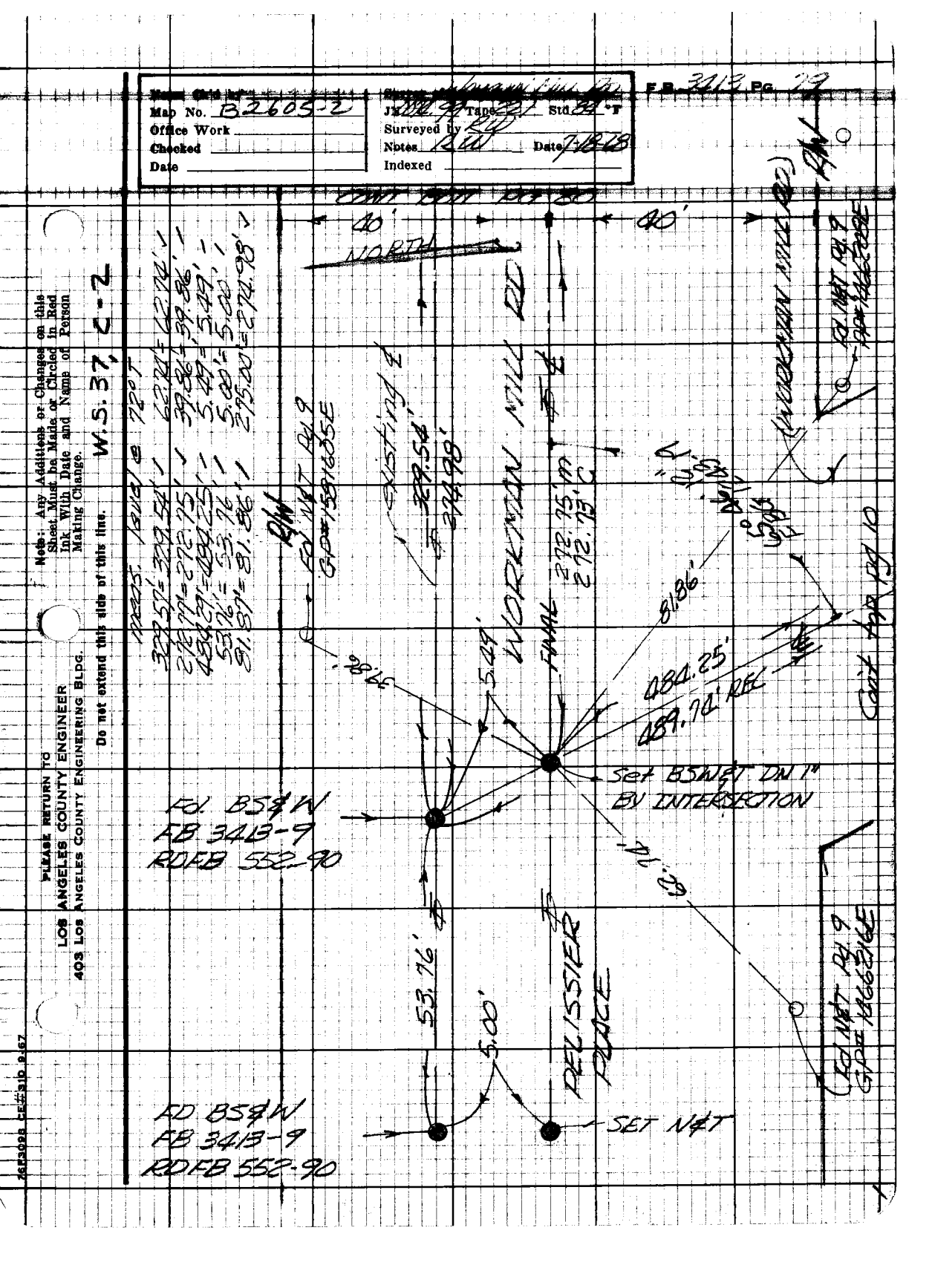

Map No. B2605-2
Office Work
Checked
Date
Surveyed by
Notes
Date 7-18-68
Indexed
F.B. 3413 PG. 79
Note: Any Additions or Changes on this Sheet Must be Made or Circled in Red Ink With Date and Name of Person Making Change.
Do not extend this side of this line.
W.S. 37, C-2
PLEASE RETURN TO
LOS ANGELES COUNTY ENGINEER
403 LOS ANGELES COUNTY ENGINEERING BLDG.
40'
40'
NORTH
existing ℄
329.54'
274.98'
WORKMAN MILL RD
FINAL
272.75' m
272.73' C
81.86'
484.25'
489.74' REC
39.86'
5.49'
Set BSW&T DN 1" BY INTERSECTION
Fd. BS&W
FB 3413-9
RDFB 552-90
53.76'
5.00'
PELISSIER PLACE
FD BS&W
FB 3413-9
RDFB 552-90
SET N&T
Cont top pg 10

Final ℄ Curve Data
Δ = 10° 29' 31"
R = 1300'
L = 237.68'
T = 119.17'

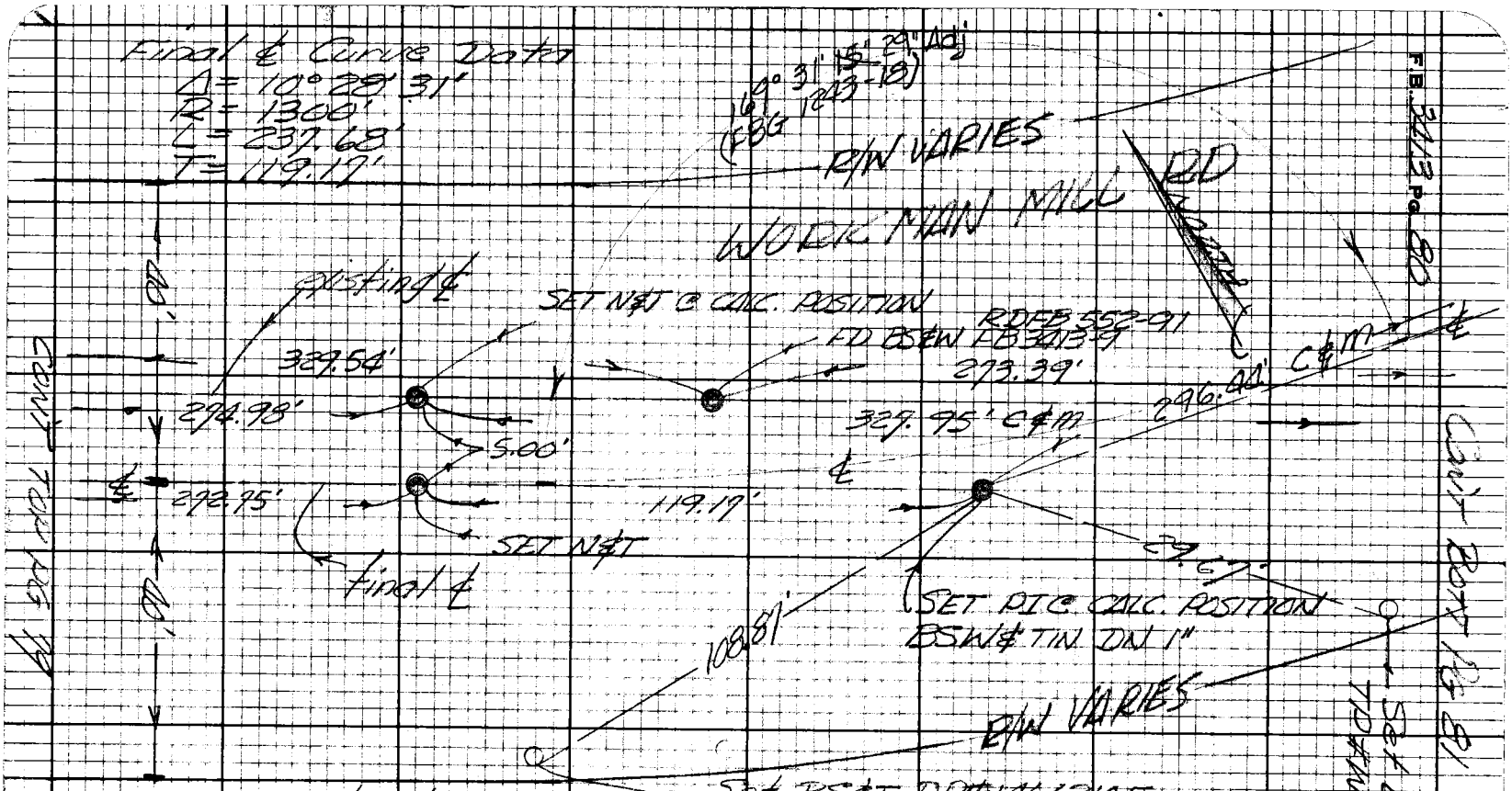

W.S. 37/C-2

Do not extend this side of this line.

PLEASE RETURN TO
LOS ANGELES COUNTY ENGINEER
403 LOS ANGELES COUNTY ENGINEERING BLDG.

Note: Any Additions or Changes on this Sheet Must be Made or Circled in Red Ink With Date and Name of Person Making Change.

76F3098 CE#310 9-67

PLEASE RETURN TO
LOS ANGELES COUNTY ENGINEER
403 LOS ANGELES COUNTY ENGINEERING BLDG.

Note: Any Additions or Changes on this Sheet Must be Made or Circled in Red Ink With Date and Name of Person Making Change.

Do not extend this side of this line.

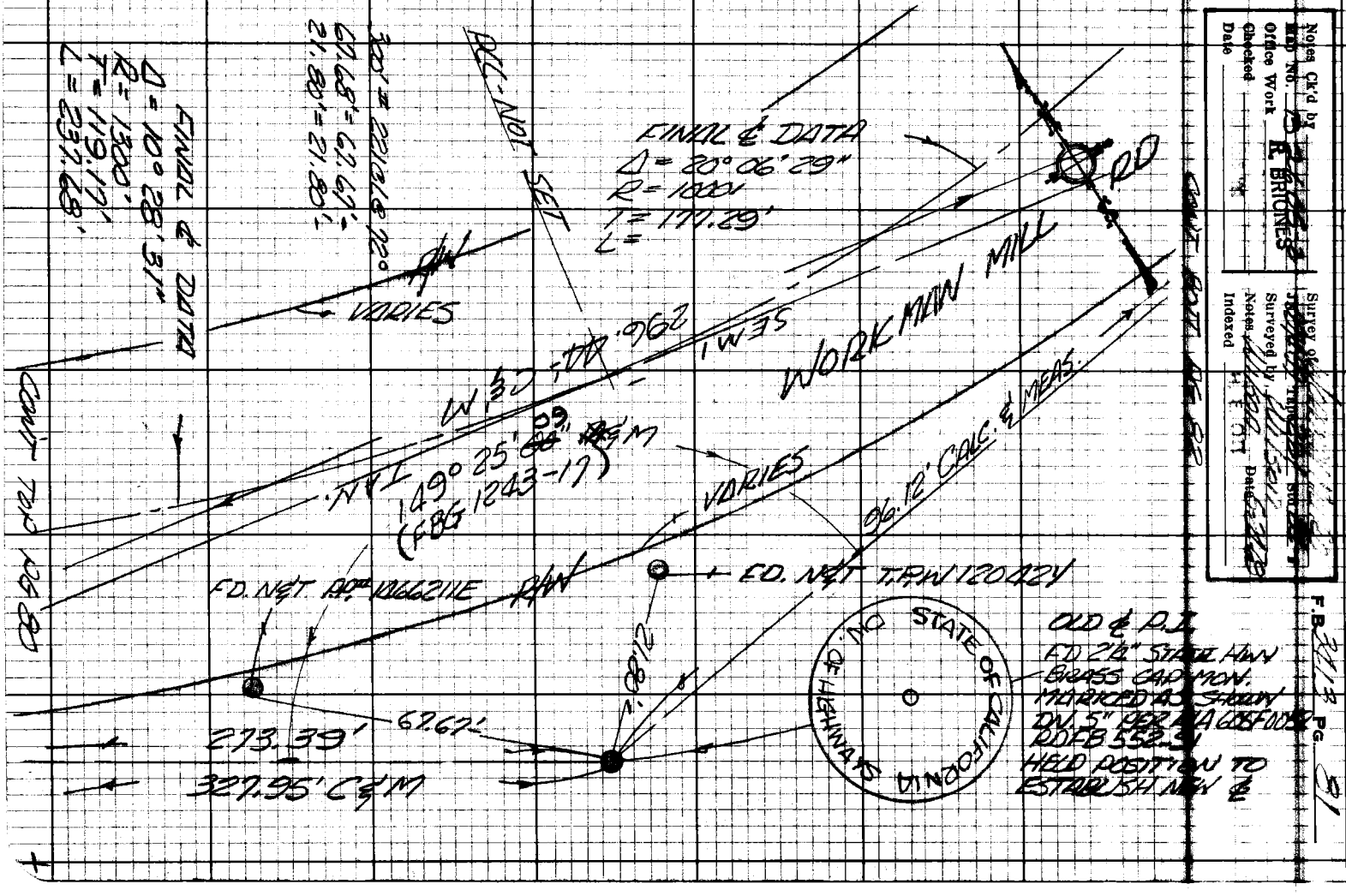

FB 3413 Pg 88

CONT FROM PG 83

CONT FROM PG 81

PLEASE RETURN TO
LOS ANGELES COUNTY ENGINEER
403 LOS ANGELES COUNTY ENGINEERING BLDG.
Do not extend this side of this line.
Note: Any Additions or Changes on this Sheet Must be Made on Circled in Red Ink With Date and Name of Person Making Change.

Notes Ck'd by
Map No. B 2605-2
Office Work R. BRIONES
Checked
Date

Survey of Workman Mill Rd
Surveyed by Wilson
Notes Wilson Date 5-24-68
Indexed H. E. OTT JUN 5 '69

F.B. 3113 PG. 82



CONT TOP PG 82

W.S. 37, C-2

Note: Any Additions or Changes on this Sheet Must be Made or Circled in Red Ink With Date and Name of Person Making Change.

Do not extend this side of this line.

PLEASE RETURN TO
LOS ANGELES COUNTY ENGINEER
403 LOS ANGELES COUNTY ENGINEERING BLDG.

76F309B CE#310 9-67

F.B. 3413 Pg. 84

BLANK

PLEASE RETURN TO
LOS ANGELES COUNTY ENGINEER
403 LOS ANGELES COUNTY ENGINEERING BLDG.

Do not extend this side of this line.

Note: Any Additions or Changes on this Sheet Must be Made or Circled in Red Ink With Date and Name of Person Making Change.

Notes Checked by
Map No.
Office Work
Checked
Date

Survey of WORKMAN MILL RD FB 3443 Page 6
JN 0074.99 Tape 0229 Std 68 °F
Surveyed by G.E. DREIER
Notes G.E. DREIER Date 9-68
Indexed

WORKMAN MILL ROAD

JOB NO. 0074.99

MONUMENTATION OF PROPOSED ℄
BETWEEN PECK RD. & PIONEER BLVD.

DREIER
MALDONADO
SIEMANN
MCKNIGHT
MOORE

Note: Any Additions or Changes on this Sheet Must be Made or Circled in Red Ink With Date and Name of Person Making Change.

Do not extend this side of this line.

PLEASE RETURN TO
LOS ANGELES COUNTY ENGINEER
403 Los Angeles County Engineering Bldg.

16F3093 CE#310 9.67

F.B. 3413 Pg. 86

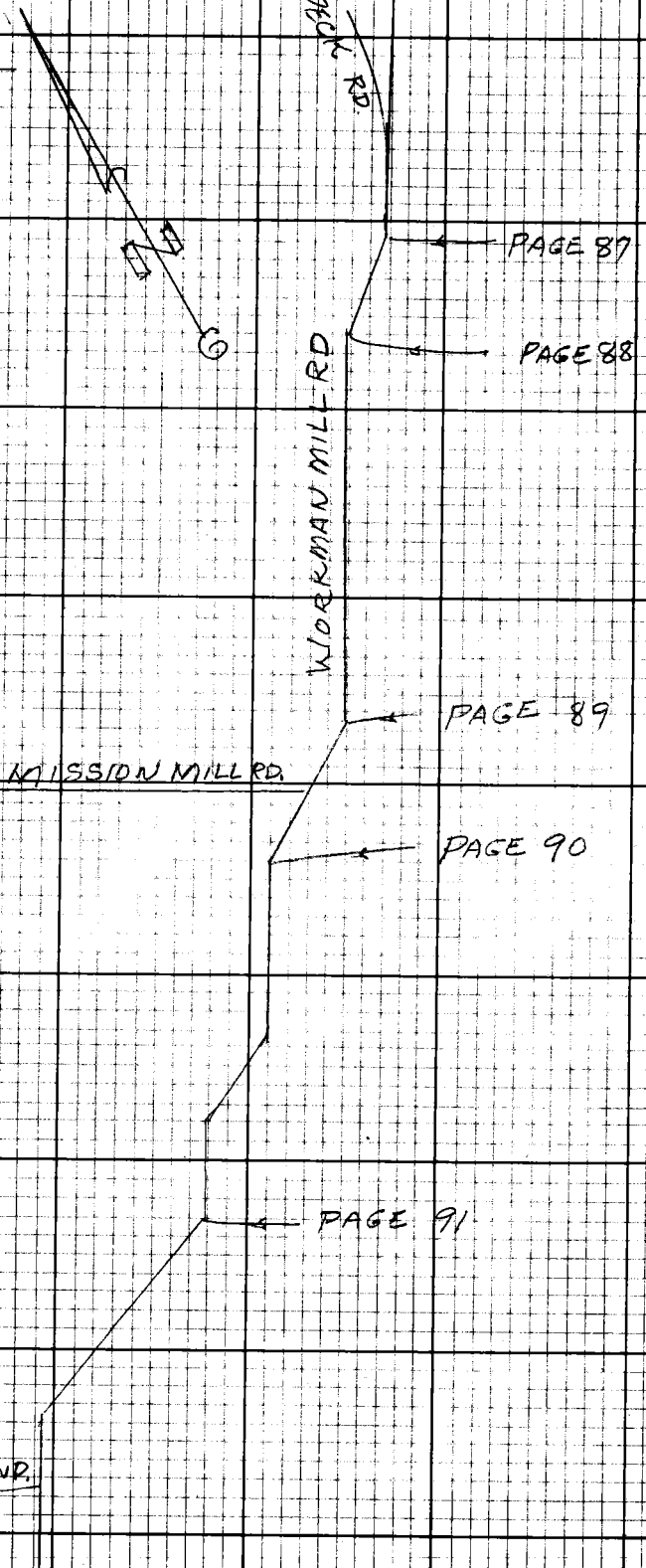

PLEASE RETURN TO
LOS ANGELES COUNTY ENGINEER
403 LOS ANGELES COUNTY ENGINEERING BLDG.

Do not extend this side of this line.

Note: Any Additions or Changes on this Sheet Must be Made or Checked in Red Ink With Date and Name of Person Making Change.

Map No. 63047
Office Work G. H. BOYER
Checked
Date

JN 007497 Tape 0329 Std 68 °F
Surveyed by G.E. DREIER
Notes G.E. DREIER Date 9-18-68
Indexed

F.B. 3413 Pg. 37

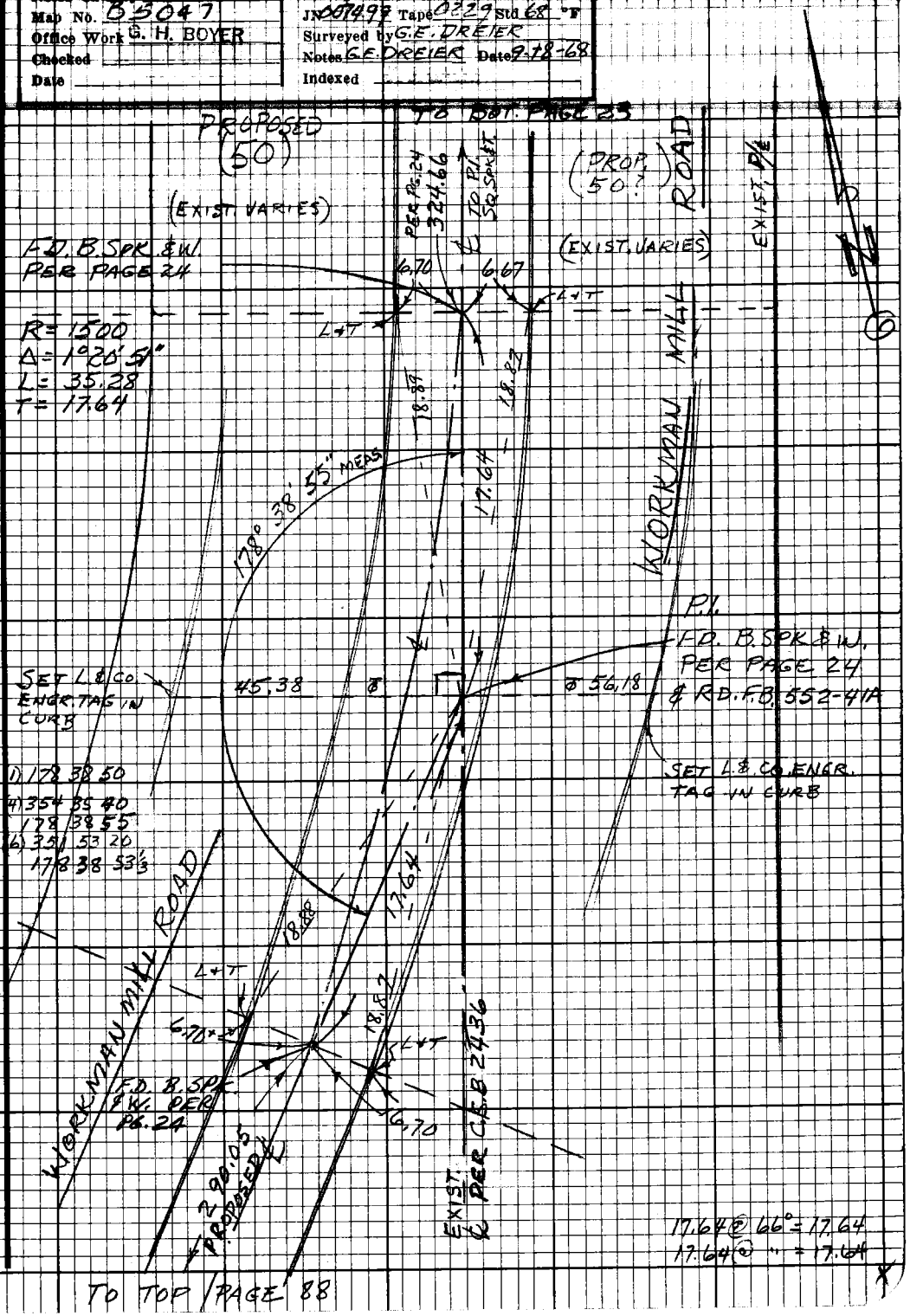

Note: Any Additions or Changes on this Sheet Must be Made or Checked in Red Ink With Date and Name of Person Making Change.

Do not extend this side of this line.

PLEASE RETURN TO
LOS ANGELES COUNTY ENGINEER
403 LOS ANGELES COUNTY ENGINEERING BLDG.

7E3098 CE#310 8-67

TO BOT. PAGE 87

F.B. 3413 PG. 88

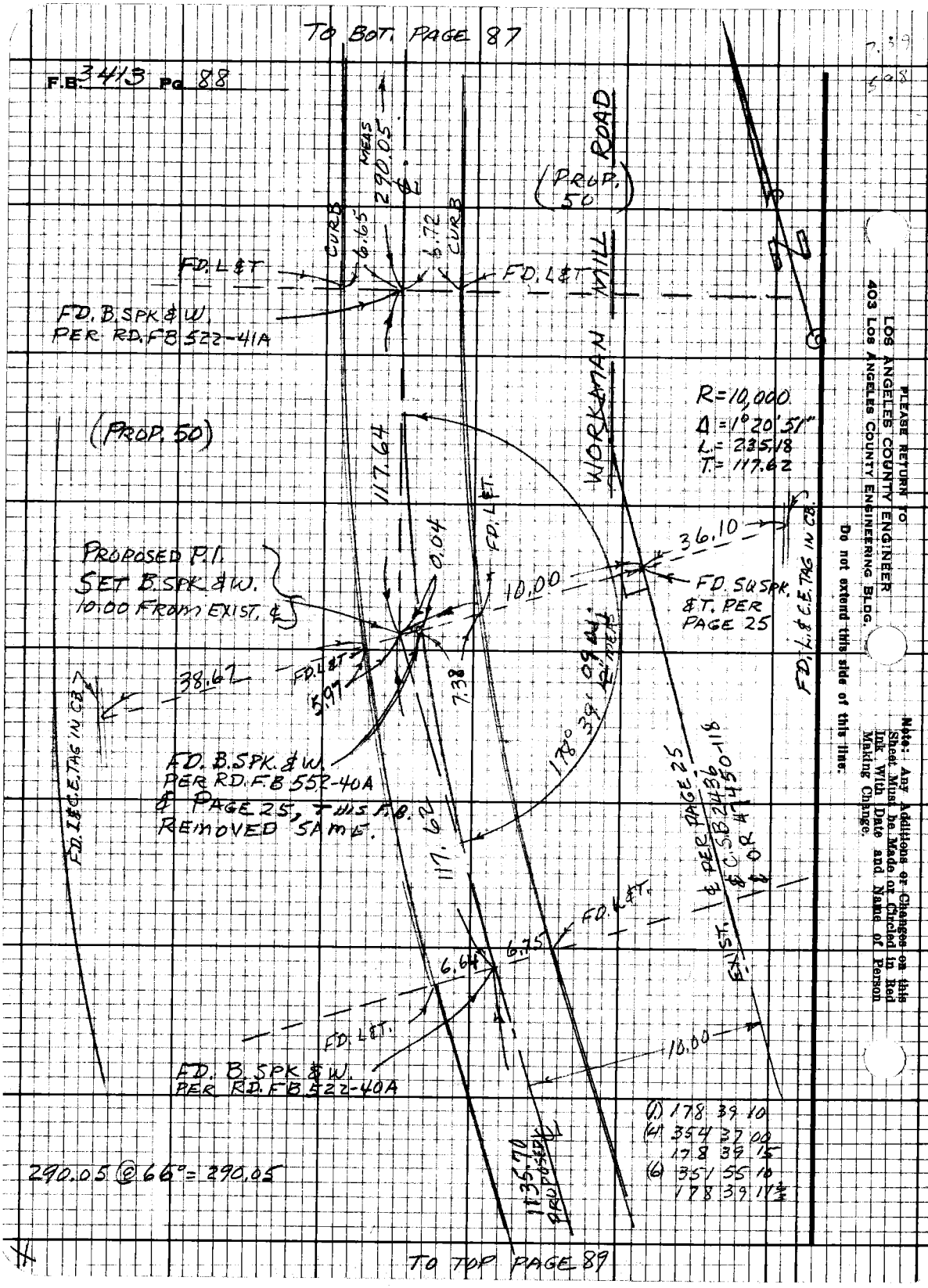

TO TOP PAGE 89

PLEASE RETURN TO
LOS ANGELES COUNTY ENGINEER
403 LOS ANGELES COUNTY ENGINEERING BLDG.
Do not extend this side of this line.
Note: Any Additions or Changes on this Sheet Must be Made or Circled in Red Ink With Date and Name of Person Making Change.

Notes Chk'd by [illegible]
Map No. B5047
Office Work G. H. BOYER
Checked
Date

Survey of WORKMANN MILL RD.
JN 0074.99 Tape 0229 Std 68 °F
Surveyed by G.E. DREIER
Notes G.E. DREIER Date 9-18-68
Indexed

F.B. 3413 Pg. 39

84

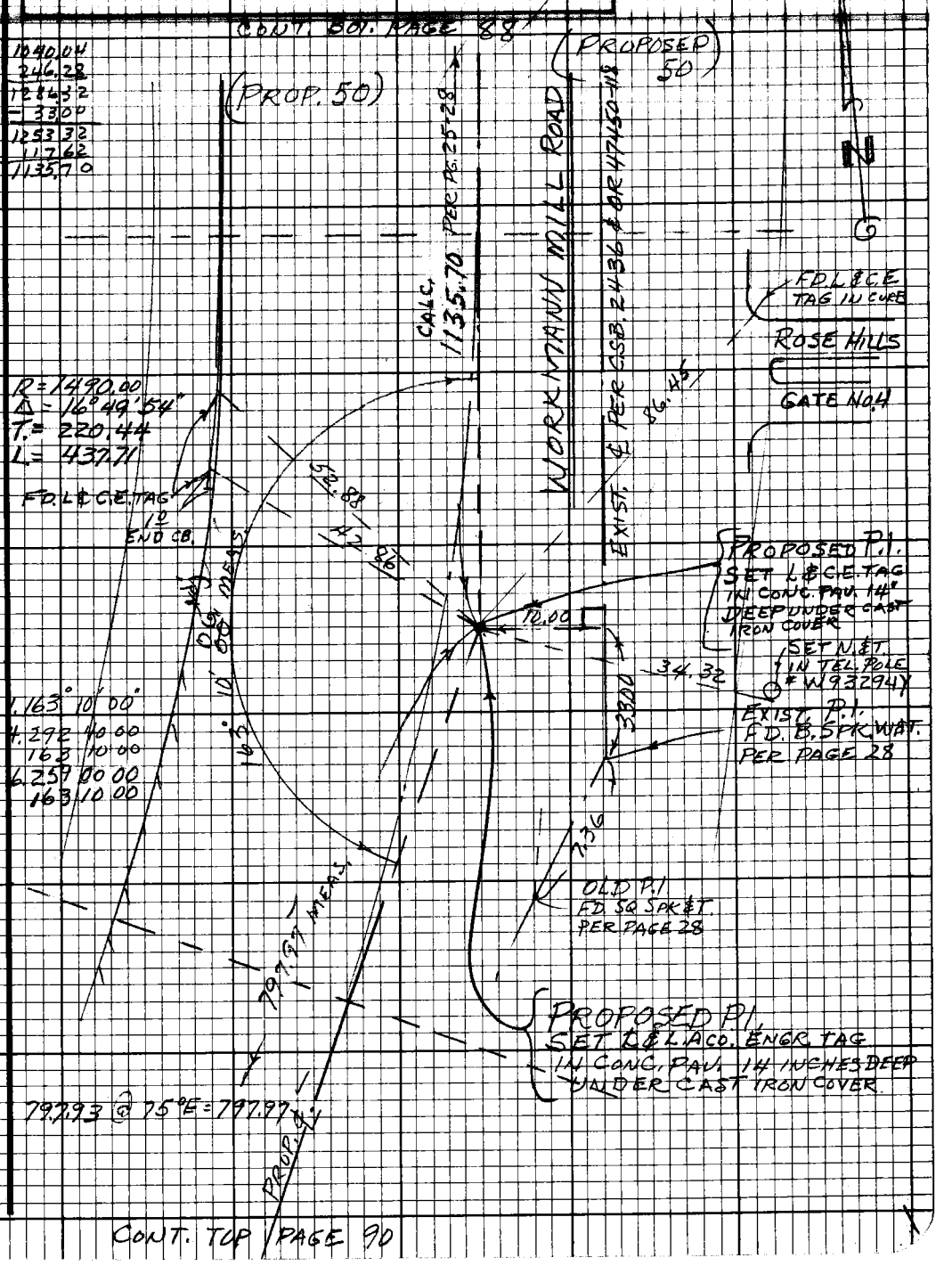

CONT. TOP PAGE 90

Note: Any Additions or Changes on this Sheet Must be Made or Circled in Red Ink With Date and Name of Person Making Change.

Do not extend this side of this line.

W.S. 37, 8-3

PLEASE RETURN TO
LOS ANGELES COUNTY ENGINEER
403 LOS ANGELES COUNTY ENGINEERING BLDG.

76F3098 CE#310 9-67

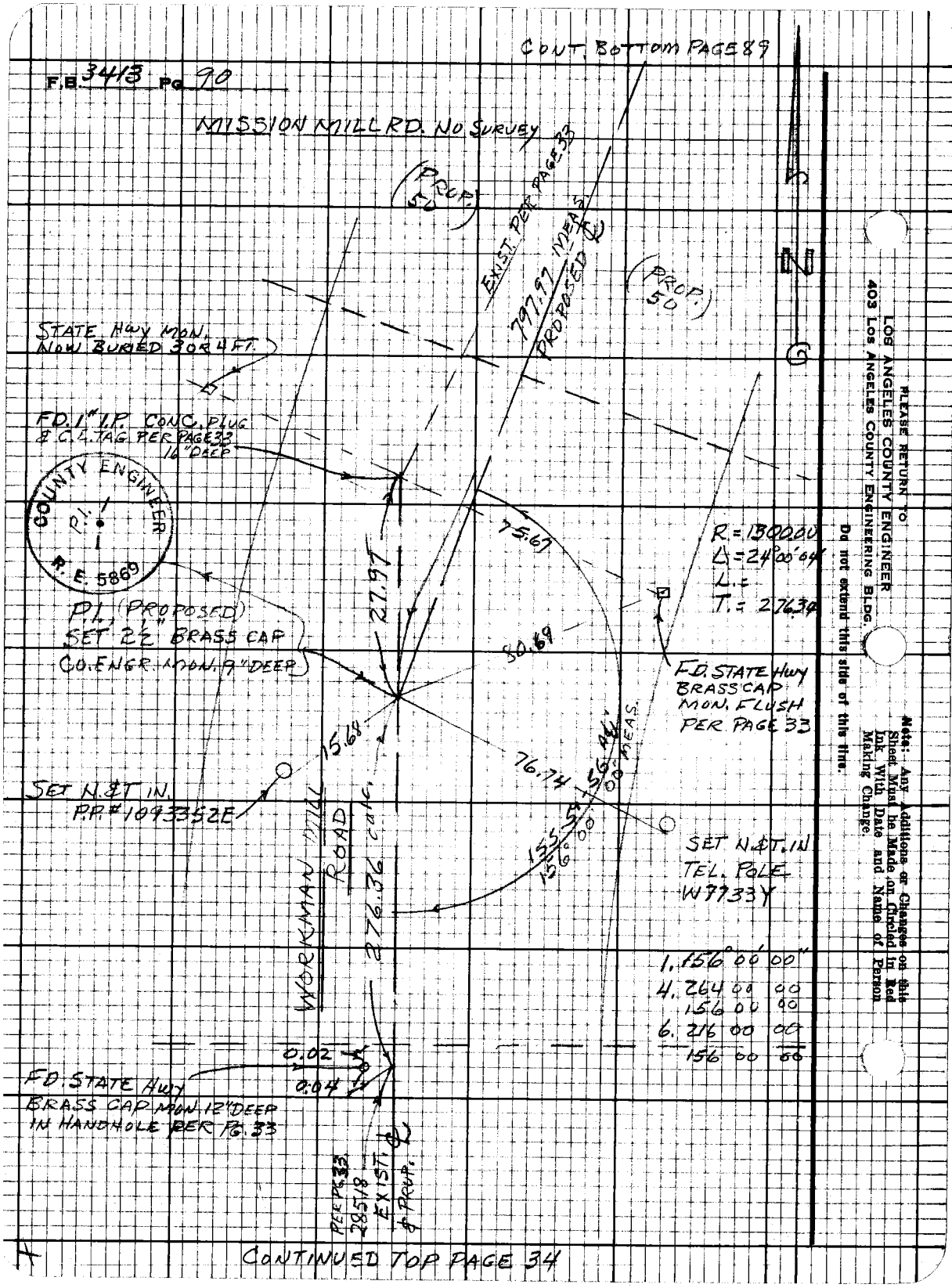

PLEASE RETURN TO
LOS ANGELES COUNTY ENGINEER
403 LOS ANGELES COUNTY ENGINEERING BLDG.

Do not extend this side of this line.

Note: Any Additions or Changes on this Sheet Must be Made on Circled in Red Ink With Date and Name of Person Making Change.

CONTINUED TOP PAGE 34

Map No. B 5047
Office Work G. H. BOYER
Checked
Date

Survey WORKMAN MILL RD.
JN 0074.99 Tape 0229 Std 68 °F
Surveyed by G.E. DREIER
Notes G.E. DREIER Date 9-18-68
Indexed

F.B. Pg.

COUNTY ENGINEER
P.I.
B.S. 5869

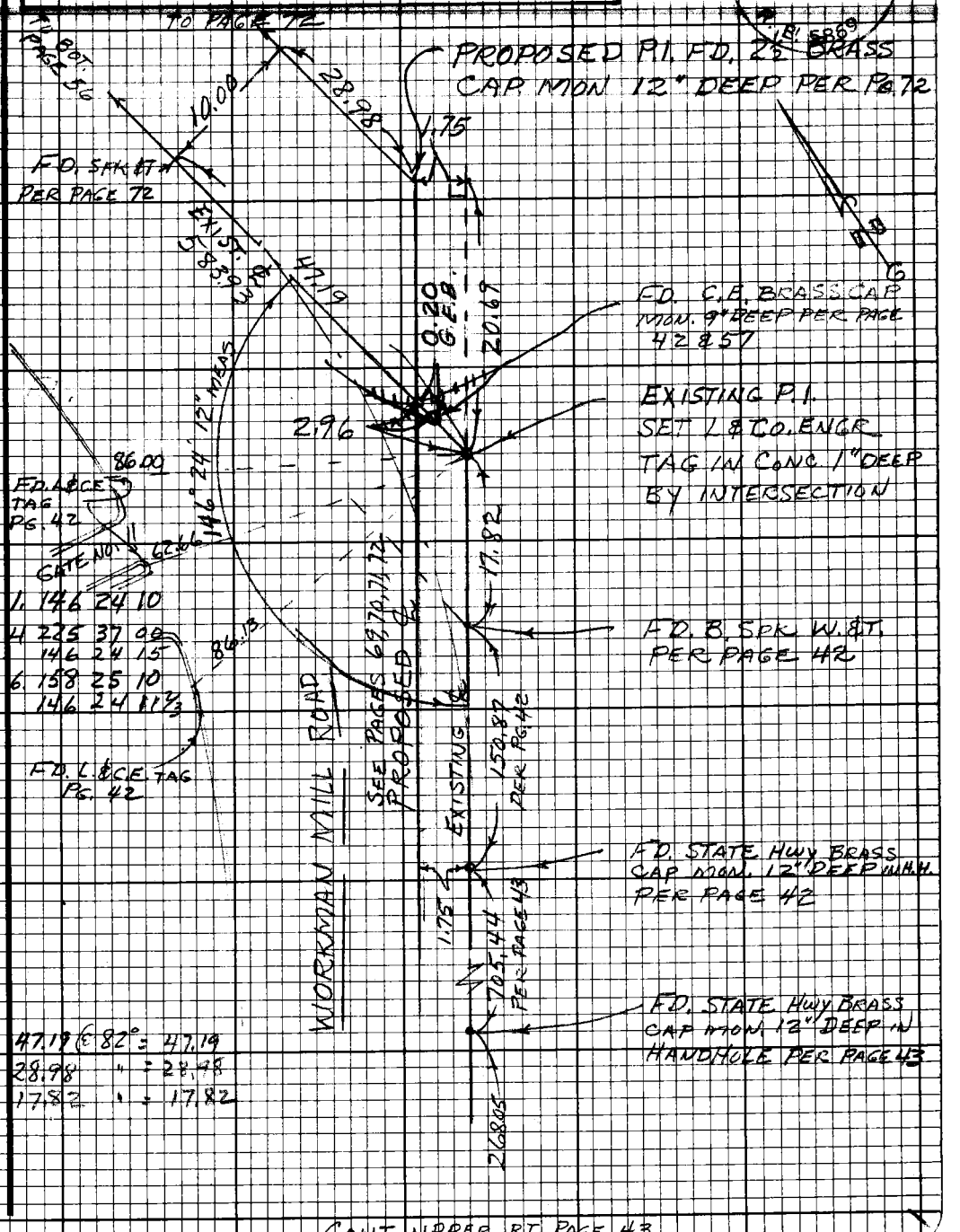

85.99
62.65
86.12

W.S. 37, 8-3

Note: Any Additions or Changes on this Sheet Must be Made or Circled in Red Ink With Date and Name of Person Making Change.

Do not extend this side of this line.

PLEASE RETURN TO
LOS ANGELES COUNTY ENGINEER
403 LOS ANGELES COUNTY ENGINEERING BLDG.

76F3098 CE#310 9-67

CONT. UPPER RT. PAGE 43

PLEASE RETURN TO
LOS ANGELES COUNTY ENGINEER
403 LOS ANGELES COUNTY ENGINEERING BLDG.

Note: Any Additions or Changes on this Sheet Must be Made or Circled in Red Ink With Date and Name of Person Making Change.

Do not extend this side of this line.

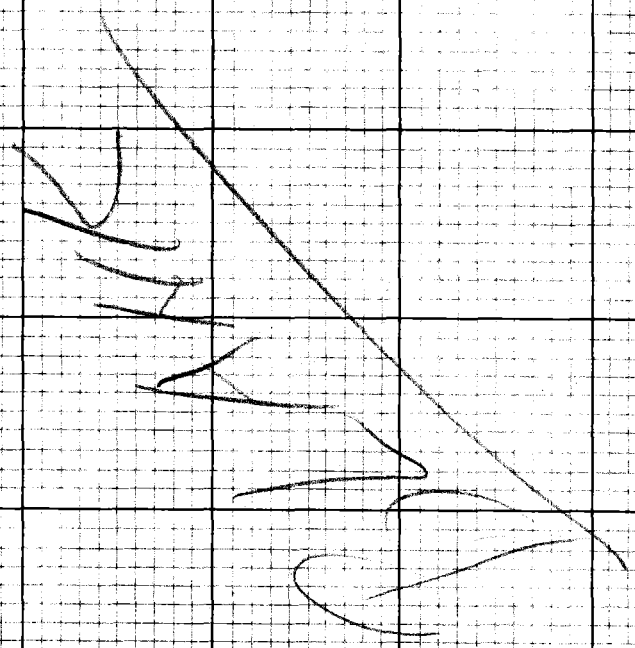

FB 3413 Pg 92

Notes Ck'd by	Survey of Workman Mill Rd
Map No.	JN 0074.99 Tape 100 Std 0.1
Office Work	Surveyed by F E Brooks
Checked	Notes F E B Date Nov 68
Date	Indexed C.L. GALLY DEC 2 '68

F.B. 3[illegible] Pg. 23

JN. 0074.99

WORKMAN MILL RD.

From P.I. S. of Pomona Frwy.
To P.O.T. 1610 ± ft. N.E. of San Jose Creek

F E Brook
P Harrington
N. Smith
J. Falsey.

Note: Any Additions or Changes on this Sheet Must be Made or Circled in Red Ink With Date and Name of Person Making Change.

Do not extend this side of this line.

PLEASE RETURN TO
LOS ANGELES COUNTY ENGINEER
403 LOS ANGELES COUNTY ENGINEERING BLDG.

76E3098 CE #310 9.67

F.B. 3413 Pg. 94

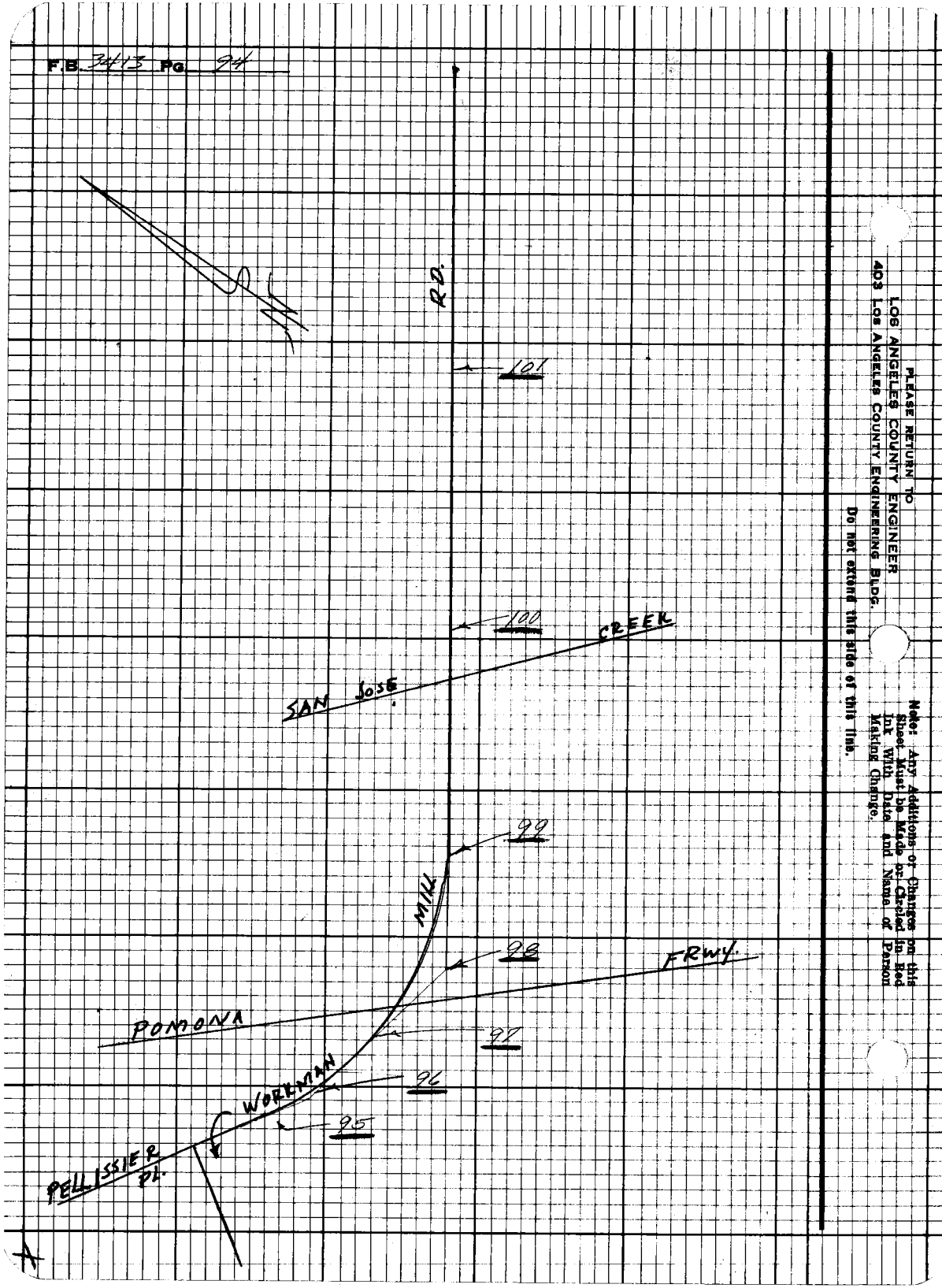

PLEASE RETURN TO
LOS ANGELES COUNTY ENGINEER
403 LOS ANGELES COUNTY ENGINEERING BLDG.

Do not extend this side of this line.

Note: Any Additions or Changes on this Sheet Must be Made or Checked in Red Ink With Date and Name of Person Making Change.

Notes Chk'd by [illegible]
Map No. B2605-2
Office Work R. BRIONES
Checked
Date

Survey of Workman Mill Rd.
JN 00 74 99 Tape 108 Std 84°F
Surveyed by F.E. Brooks
Notes F.E.B. Date 20 Nov 68
Indexed R.L. GALLI

F.B. 3[illegible] PG. [illegible]

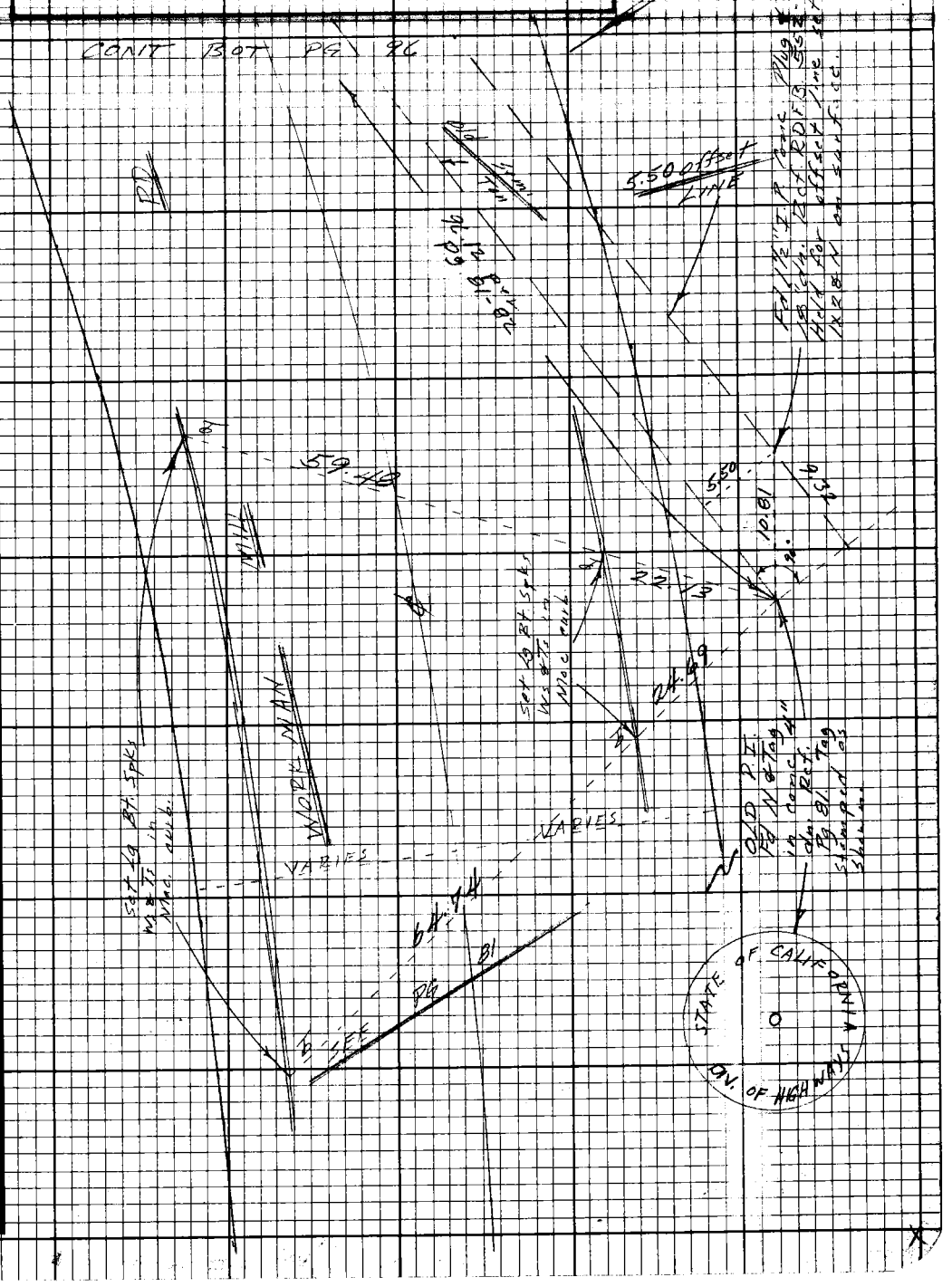

Note: Any Additions or Changes on this Sheet Must be Made or Circled in Red Ink With Date and Name of Person Making Change.

Do not extend this side of this line.

PLEASE RETURN TO
LOS ANGELES COUNTY ENGINEER
403 LOS ANGELES COUNTY ENGINEERING BLDG.

76F3098 CE#310 9-67

PLEASE RETURN TO
LOS ANGELES COUNTY ENGINEER
403 LOS ANGELES COUNTY ENGINEERING BLDG.

Note: Any Additions or Changes on this Sheet Must be Made or Circled in Red Ink With Date and Name of Person Making Change.

Do not extend this side of this line.

Notes Ck'd by
Map No. B26052
Office Work R. BRIONES
Checked
Date

Survey of
JN 1074 99 Tape 100 Std 84°F
Surveyed by F.F. Brooks
Notes F.F.B. Date 21 Nov 68
Indexed C.J. BALL

F.B. Pg.

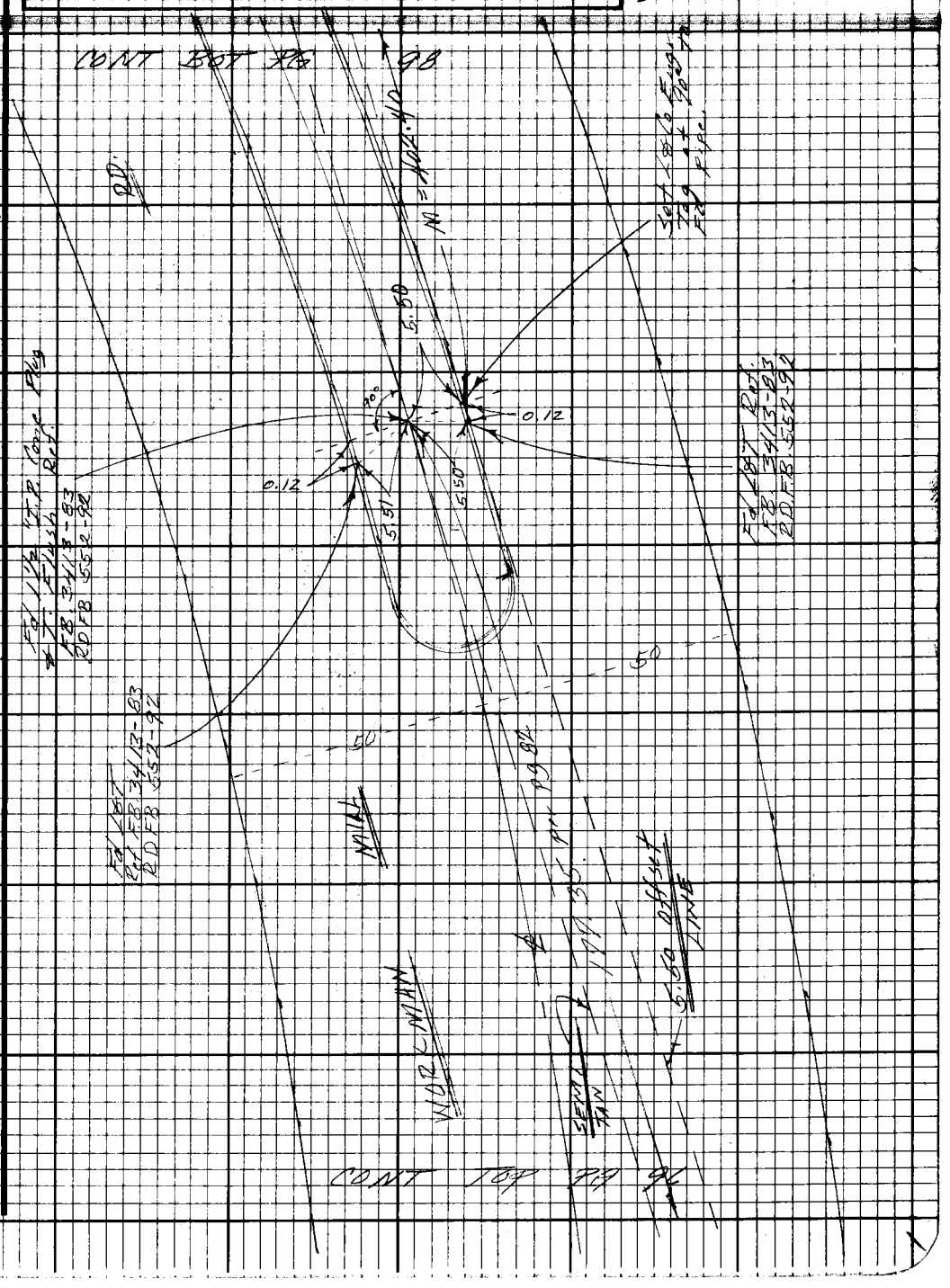

Note: Any Additions or Changes on this Sheet Must be Made or Circled in Red Ink With Date and Name of Person Making Change.

Do not extend this side of this line.

W.S. 37, C-2

PLEASE RETURN TO
LOS ANGELES COUNTY ENGINEER
403 LOS ANGELES COUNTY ENGINEERING BLDG.

76F3098 CE#310 9-67

F.B. 3413 Pg. 98

CONT BOT PG 99



CONT TOP PG 97

PLEASE RETURN TO
LOS ANGELES COUNTY ENGINEER
403 Los Angeles County Engineering Bldg.

Do not extend this side of this line.

Note: Any Additions or Changes on this Sheet Must be Made or Circled in Red Ink With Date and Name of Person Making Change.

Notes Ck'd by
Map No. B2605-2
Office Work R. BRIONES
Checked
Date

Survey of [illegible]
JN [illegible] Tape 100 Std 67 °F
Surveyed by F.E. Briones
Notes F.E.B. Date 21 Nov 68
Indexed R.L. BALL

F.B. Pg.

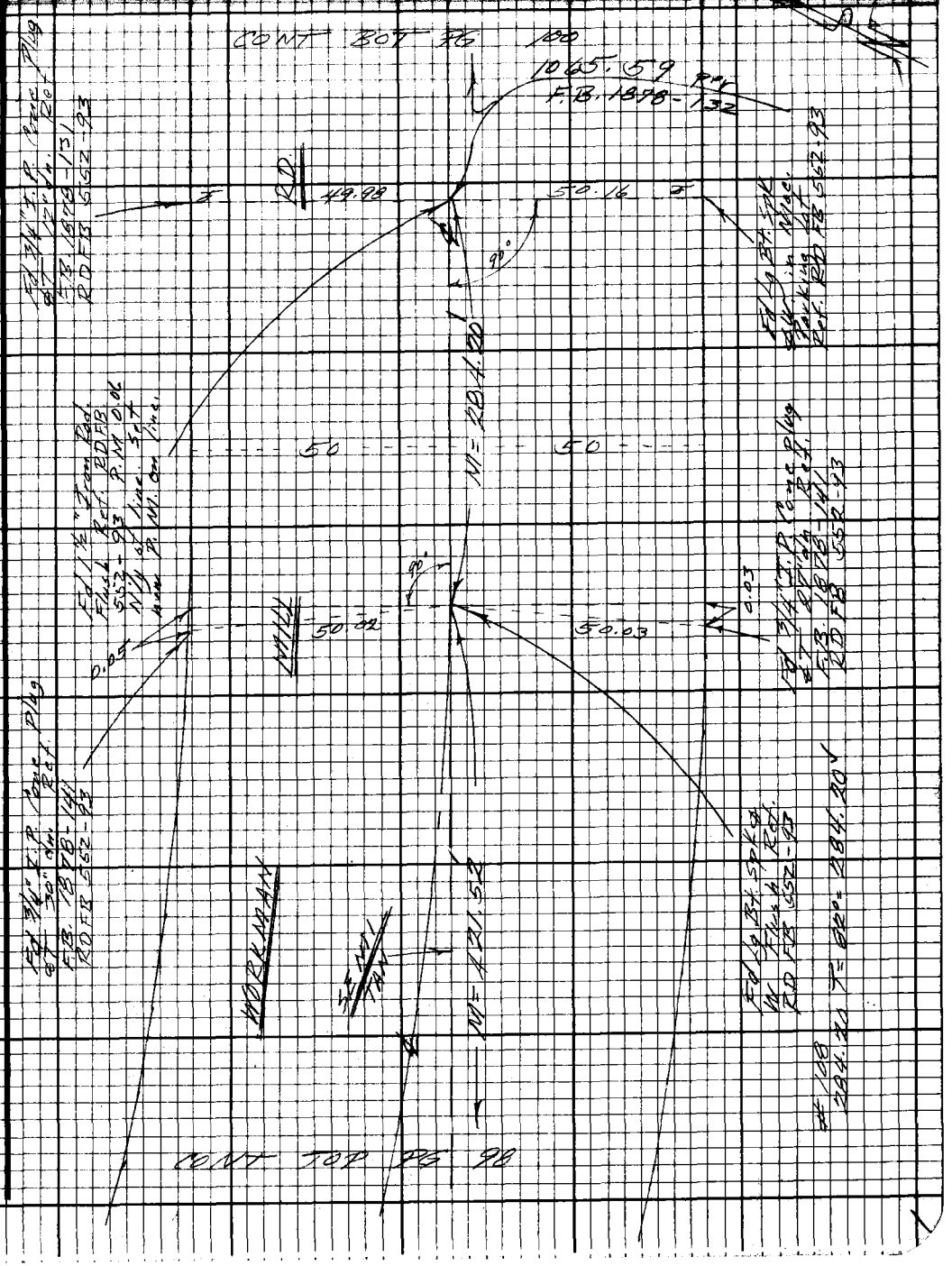

Note: Any Additions or Changes on this Sheet Must be Made or Circled in Red Ink With Date and Name of Person Making Change.

W.S. 37, C-2

Do not extend this side of this line.

PLEASE RETURN TO
LOS ANGELES COUNTY ENGINEER
403 LOS ANGELES COUNTY ENGINEERING BLDG.

76E3098 CE #310 9-67

PLEASE RETURN TO
LOS. ANGELES COUNTY ENGINEER
403 LOS ANGELES COUNTY ENGINEERING BLDG.

W.S. 37, C-2

Note: Any Additions or Changes on this Sheet Must be Made or Circled in Red Ink With Date and Name of Person Making Change.

Do not extend this side of this line.

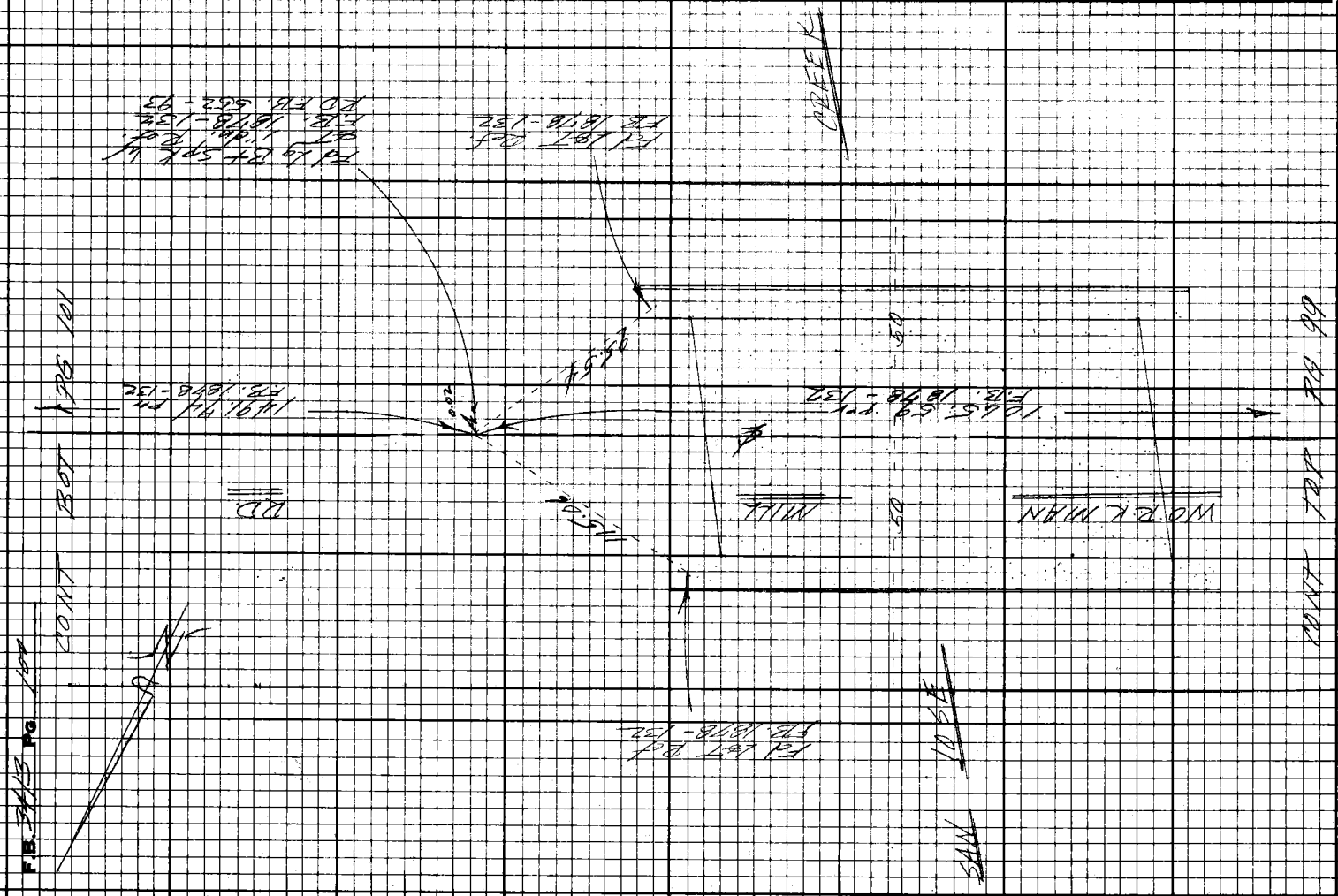

Name Chk'd by [illegible]
Map No. B2605-2
Office Work R. BRIONES
Checked
Date

Survey of Workman Mill Rd
JN 0074.99 Tape 100 Std 84°F
Surveyed by F.E. Brooks
Notes FEB Date 21 Nov 68
Indexed [illegible]

F.B. [illegible] PG. [illegible]

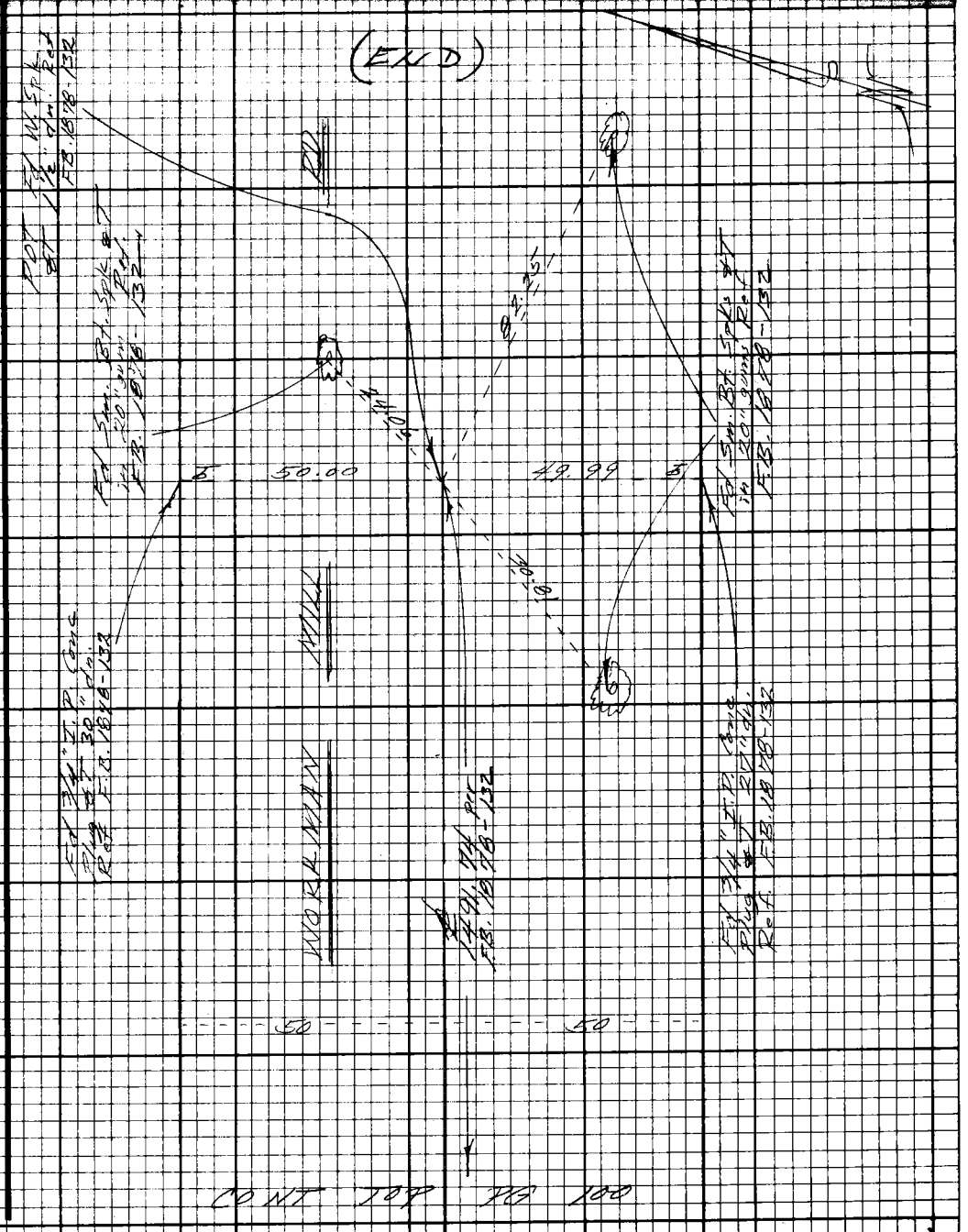

Note: Any Additions or Changes on this Sheet Must be Made or Circled in Red Ink With Date and Name of Person Making Change.

W.S. 37, C-2

Do not extend this side of this line.

PLEASE RETURN TO
LOS ANGELES COUNTY ENGINEER
403 LOS ANGELES COUNTY ENGINEERING BLDG.

76E3098 CE#310 9/67

PLEASE RETURN TO
LOS ANGELES COUNTY ENGINEER
403 LOS ANGELES COUNTY ENGINEERING BLDG.

Note: Any Additions or Changes on this Sheet Must be Made or Circled in Red Ink With Date and Name of Person Making Change.

Do not extend this side of this line.

F.B. 3419 PG 102

Notes Ck'd by W. EDMONDSON	Survey of Superior Court Case
Map No.	JN 0086.04 Tape 0232 Std 68 °F
Office Work	Surveyed by FE Brooks
Checked	Notes FEB. Date 20 Oct 70
Date	Indexed [illegible] OCT 7 [illegible]

F. B. 3412 PG. 105

SN 0086.04

SUPERIOR COURT CASE

No EAC 7828

LOCATION OF

CINDER BLOCK PILASTER

AT

THE N.W. CORNER OF

COLEFORD AVE and WORKMAN MILL RD.

Location made off Coleford Ave.

FE Brooks
GO Guizado
RA Moore
T Ohoshi

Note: Any Additions or Changes on This Sheet Must be Made or Circled in Red Ink With Date and Name of Person Making Change.

Do not extend this side of this line.

PLEASE RETURN TO
COUNTY OF LOS ANGELES
DEPARTMENT OF COUNTY ENGINEER
403 LOS ANGELES COUNTY ENGINEERING BLDG.

76F3095 CE#310 3-68

F. B. 3413 PG 106

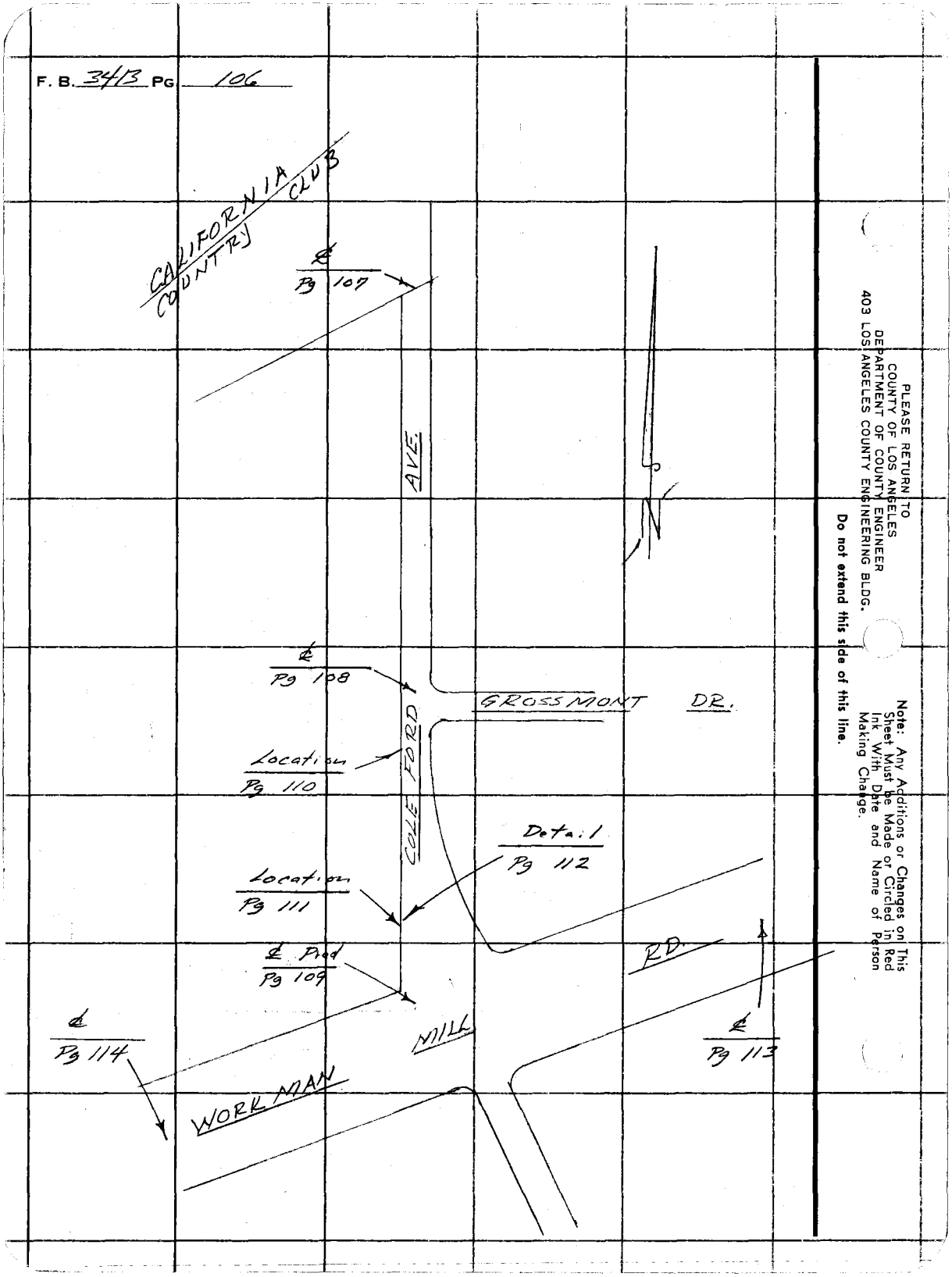

PLEASE RETURN TO
COUNTY OF LOS ANGELES
DEPARTMENT OF COUNTY ENGINEER
403 LOS ANGELES COUNTY ENGINEERING BLDG.

Do not extend this side of this line.

Note: Any Additions or Changes on This Sheet Must be Made or Circled in Red Ink With Date and Name of Person Making Change.

Notes Ck'd by W. EDMONDSON	Survey of Superior Court Case
Map No.	JN 0086.04 Tape 0232 Std 68 °F
Office Work	Surveyed by FE Brooks
Checked	Notes FEB Date 2 Oct 70
Date	Indexed O. J. GALLI OCT 7 '70

F. B. 3413 PG. 104



CONT TOP PG 108

Note: Any Additions or Changes on This Sheet Must be Made or Circled in Red Ink With Date and Name of Person Making Change.

Do not extend this side of this line.

PLEASE RETURN TO
COUNTY OF LOS ANGELES
DEPARTMENT OF COUNTY ENGINEER
403 LOS ANGELES COUNTY ENGINEERING BLDG.

76F309S CE#310 3-68

PLEASE RETURN TO
COUNTY OF LOS ANGELES
DEPARTMENT OF COUNTY ENGINEER
403 LOS ANGELES COUNTY ENGINEERING BLDG.

Note: Any Additions or Changes on This Sheet Must be Made or Circled in Red Ink With Date and Name of Person Making Change.

Do not extend this side of this line.

W.S. 37,C-2

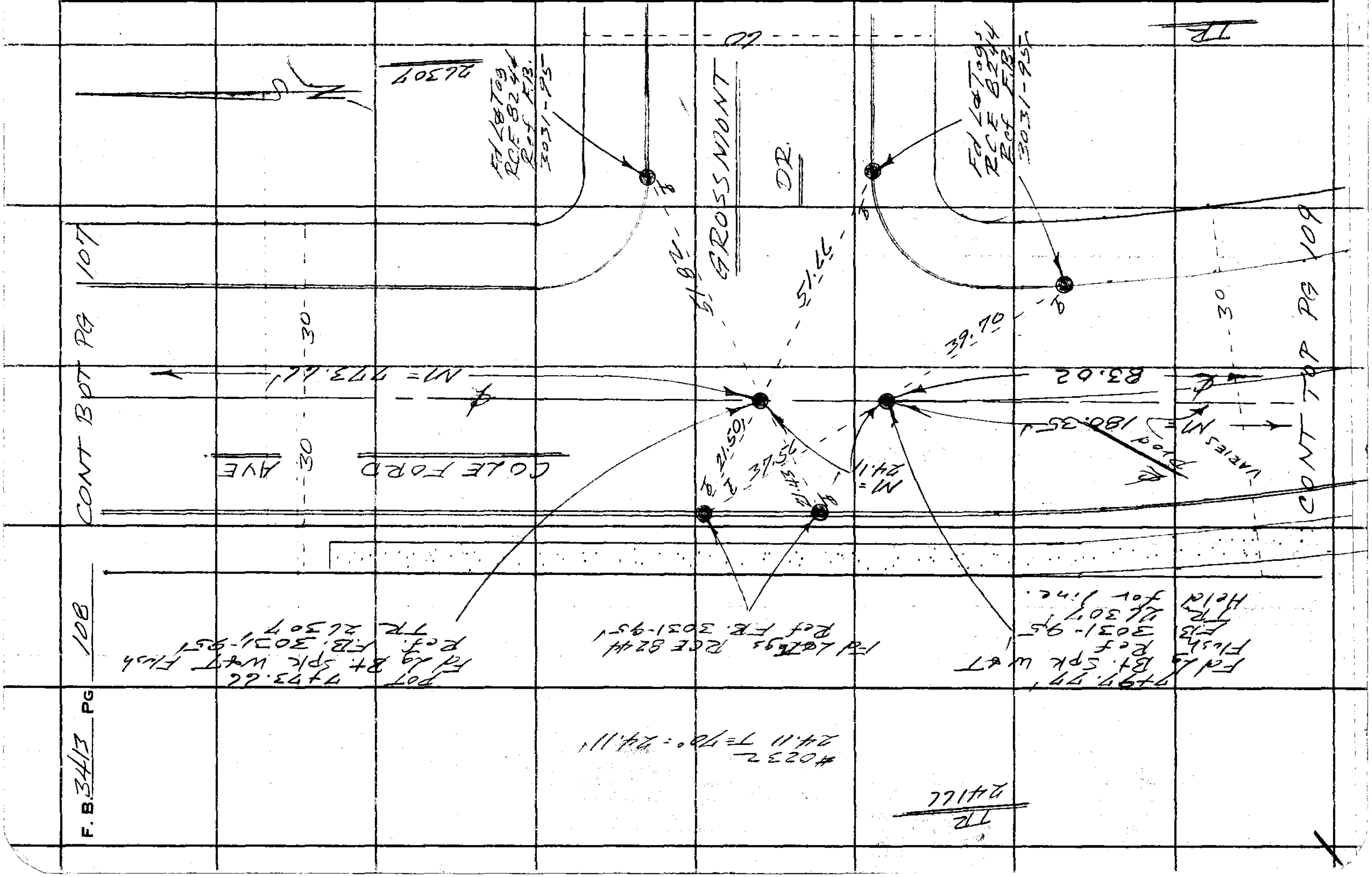

Notes Ck'd W. EDMONDSON	Survey of Superior Soil Case
Map No.	JN 0086.04 Tape 0232 Std 28 °F
Office Work	Surveyed by FE Brooks
Checked	Notes FEB Date 20 Oct 70
Date	Indexed C. J. GALLI OCT 7 '70

F.B. [illegible] PG. [illegible]

(1) 161-08-20
(4) 284-33-20
161-08-20
(6) 246-50-00
161-08-20

W.S. 37, C-2

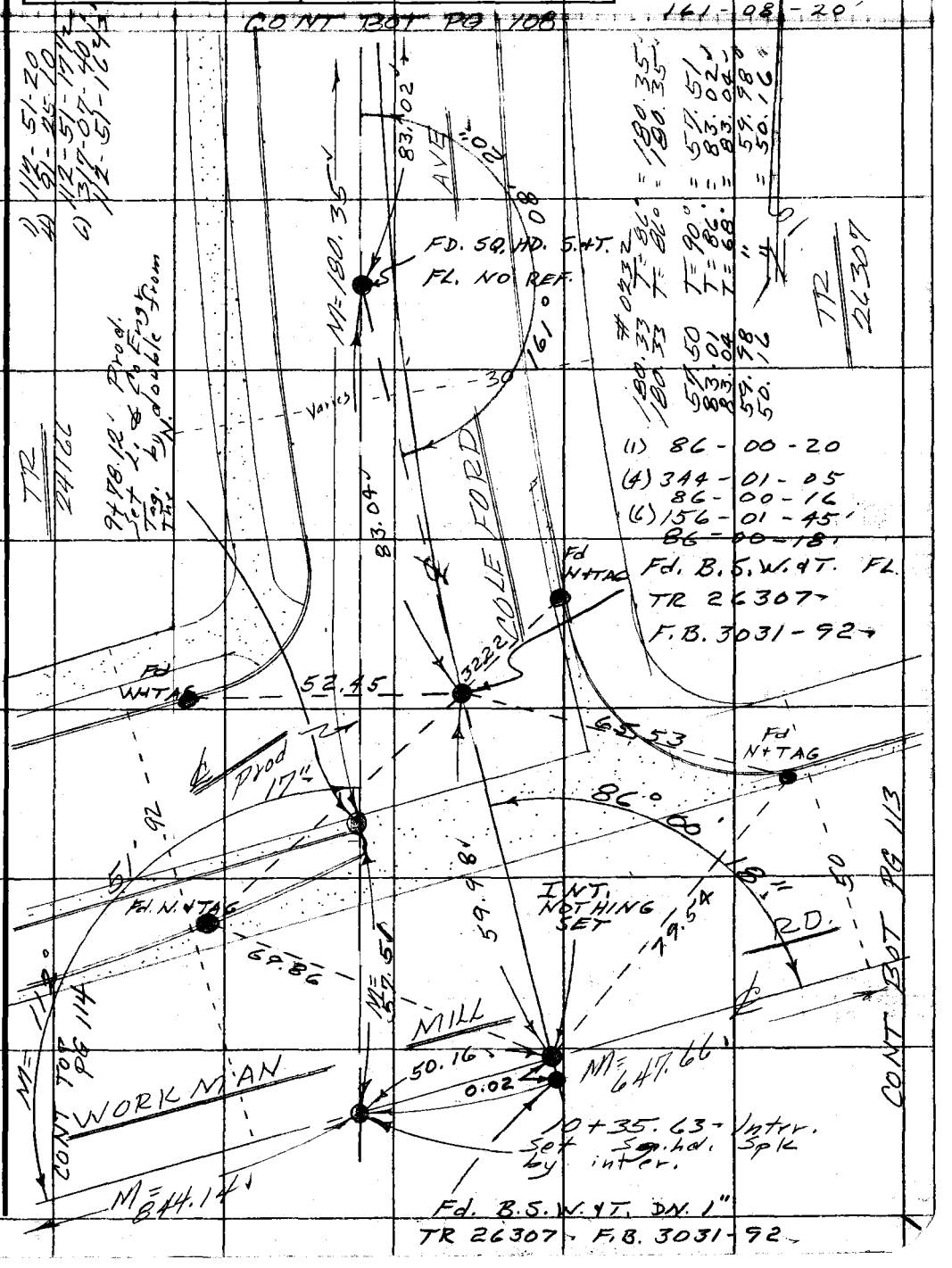

Note: Any Additions or Changes on This Sheet Must be Made or Circled in Red Ink With Date and Name of Person Making Change.

Do not extend this side of this line.

PLEASE RETURN TO
COUNTY OF LOS ANGELES
DEPARTMENT OF COUNTY ENGINEER
403 LOS ANGELES COUNTY ENGINEERING BLDG.

76F3095 CE#310 3-68

F. B. 3413 PG 110

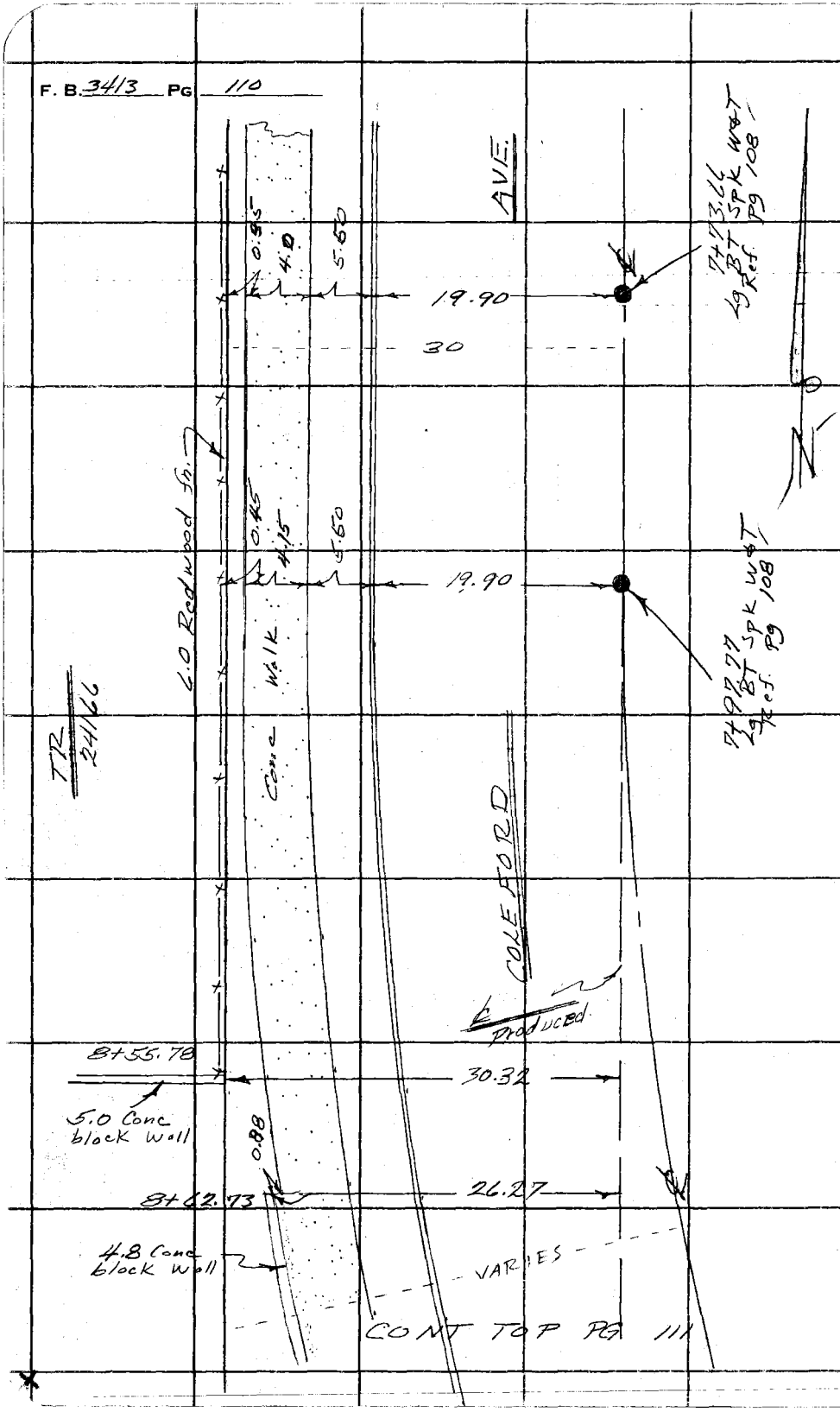

PLEASE RETURN TO
COUNTY OF LOS ANGELES
DEPARTMENT OF COUNTY ENGINEER
403 LOS ANGELES COUNTY ENGINEERING BLDG.

Do not extend this side of this line.

Note: Any Additions or Changes on This Sheet Must be Made or Circled in Red Ink With Date and Name of Person Making Change.

Notes Ck'd by	Survey of Superior Court Case
Map No.	JN 0086.09 Tape 0232 Std 68 °F
Office Work	Surveyed by FE Brooks
Checked	Notes FEB Date 20 Oct 70
Date	Indexed C. J. GALLI OCT 7 '70

F. B. 2413 PG. 111

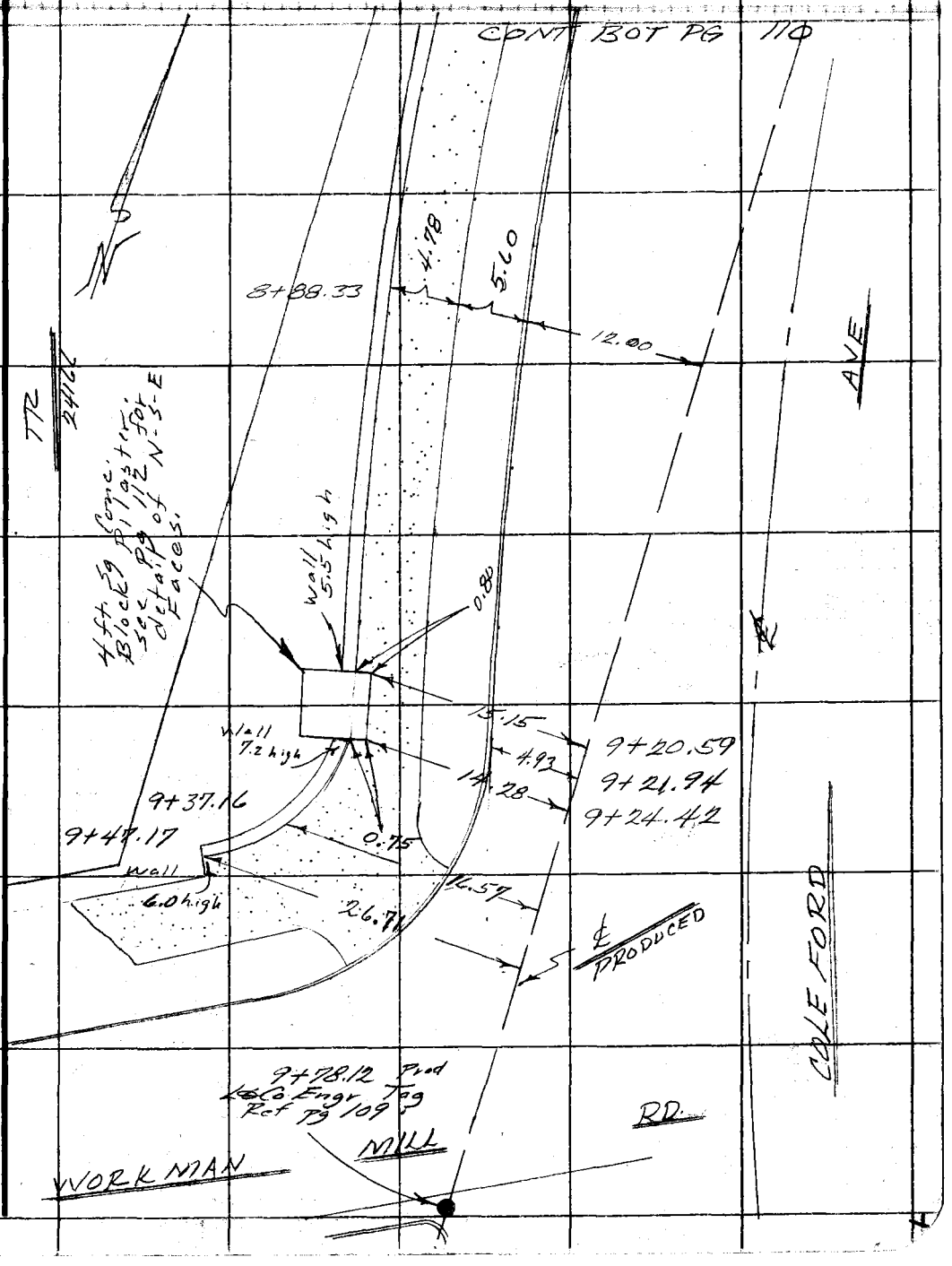

Note: Any Additions or Changes on This Sheet Must be Made or Circled in Red Ink With Date and Name of Person Making Change.

Do not extend this side of this line.

PLEASE RETURN TO
COUNTY OF LOS ANGELES
DEPARTMENT OF COUNTY ENGINEER
403 LOS ANGELES COUNTY ENGINEERING BLDG.

76F309S CE#310 3-68

F. B. 3413 PG. 112

DETAIL
OF NORTH - EAST - SOUTH FACES
of CINDER BLOCK PILASTER
AT THE N.W. CORNER OF COLEFORD AVE. AND WORKMAN MILL RD.

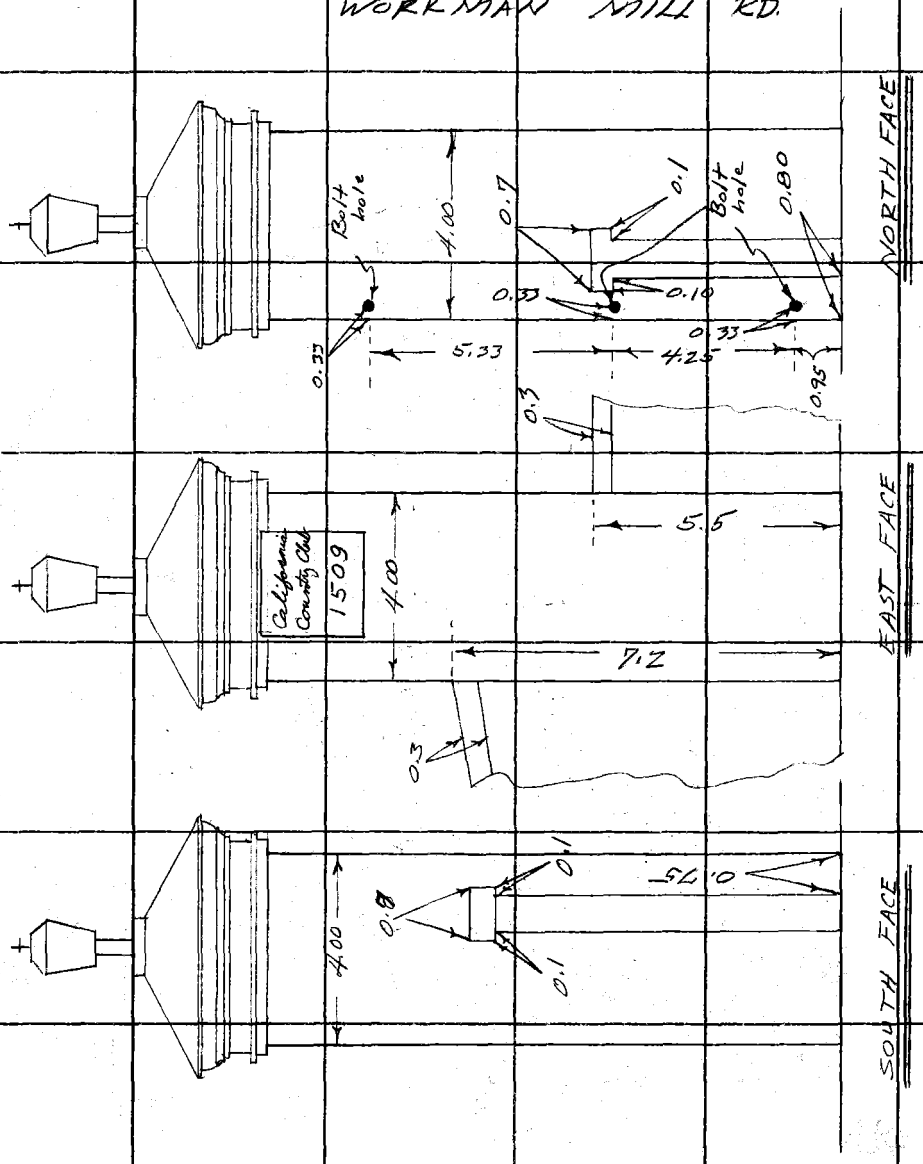

PLEASE RETURN TO
COUNTY OF LOS ANGELES
DEPARTMENT OF COUNTY ENGINEER
403 LOS ANGELES COUNTY ENGINEERING BLDG.

Do not extend this side of this line.

Note: Any Additions or Changes on This Sheet Must be Made or Circled in Red Ink With Date and Name of Person Making Change.

Notes Ckd. by W. EDMONDSON	Survey of Superior Court Case F.B. 3413 Pg. 113
Map No.	JN 0086.04 Tape 0232 Std 68 °F
Office Work	Surveyed by FE Brooks
Checked	Notes FEB Date 20 Oct 70
Date	Indexed G.J. GABLI OCT 7 '70

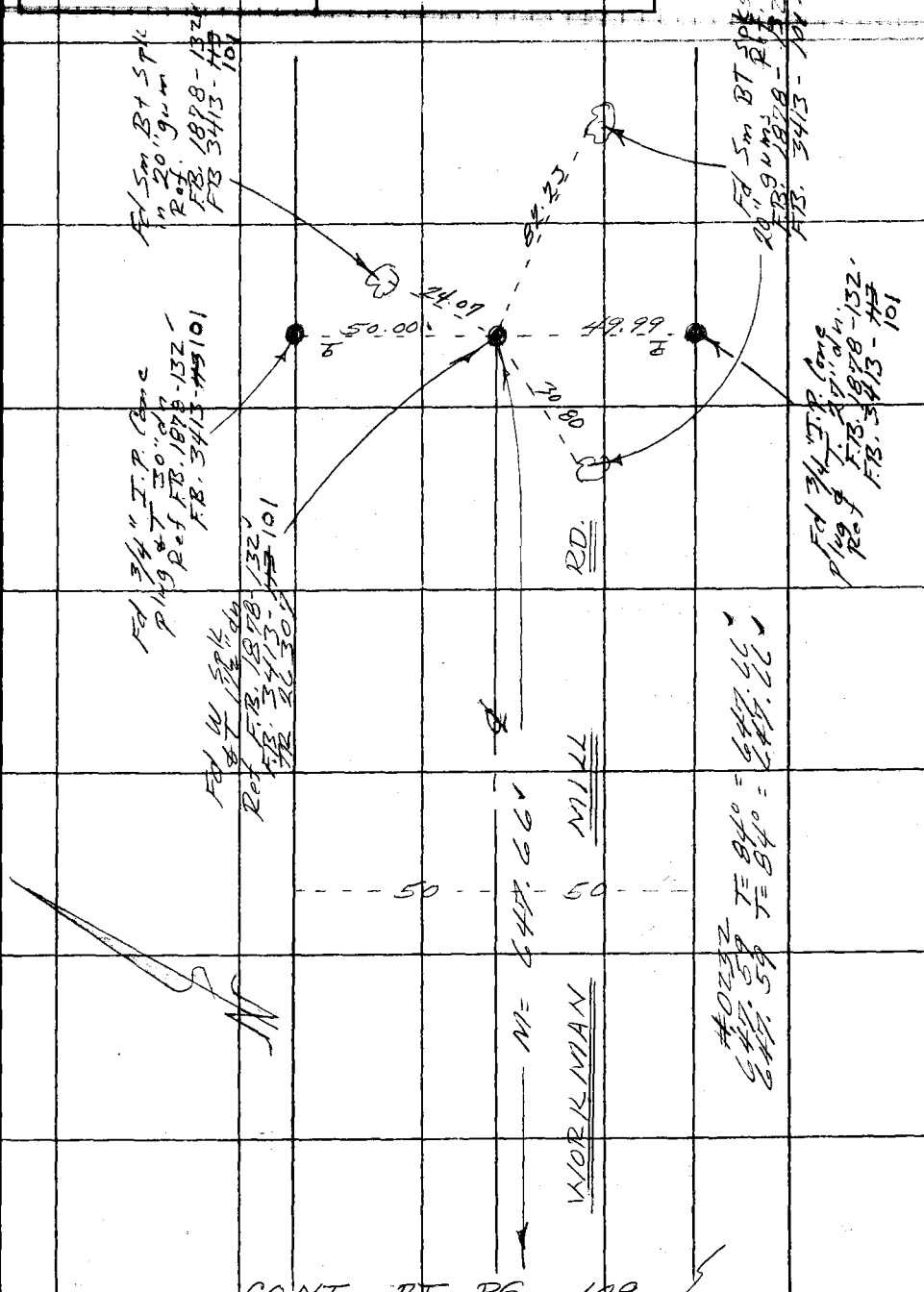

CONT RT PG 109

PLEASE RETURN TO
COUNTY OF LOS ANGELES
DEPARTMENT OF COUNTY ENGINEER
403 LOS ANGELES COUNTY ENGINEERING BLDG.

Note: Any Additions or Changes on This Sheet Must be Made or Circled in Red Ink With Date and Name of Person Making Change.

Do not extend this side of this line.

76F3095 CE#310 3-68

PLEASE RETURN TO
COUNTY OF LOS ANGELES
DEPARTMENT OF COUNTY ENGINEER
403 LOS ANGELES COUNTY ENGINEERING BLDG.

Note: Any Additions or Changes on This Sheet Must be Made or Circled in Red Ink With Date and Name of Person Making Change.

Do not extend this side of this line.

W.S. 37 C-2

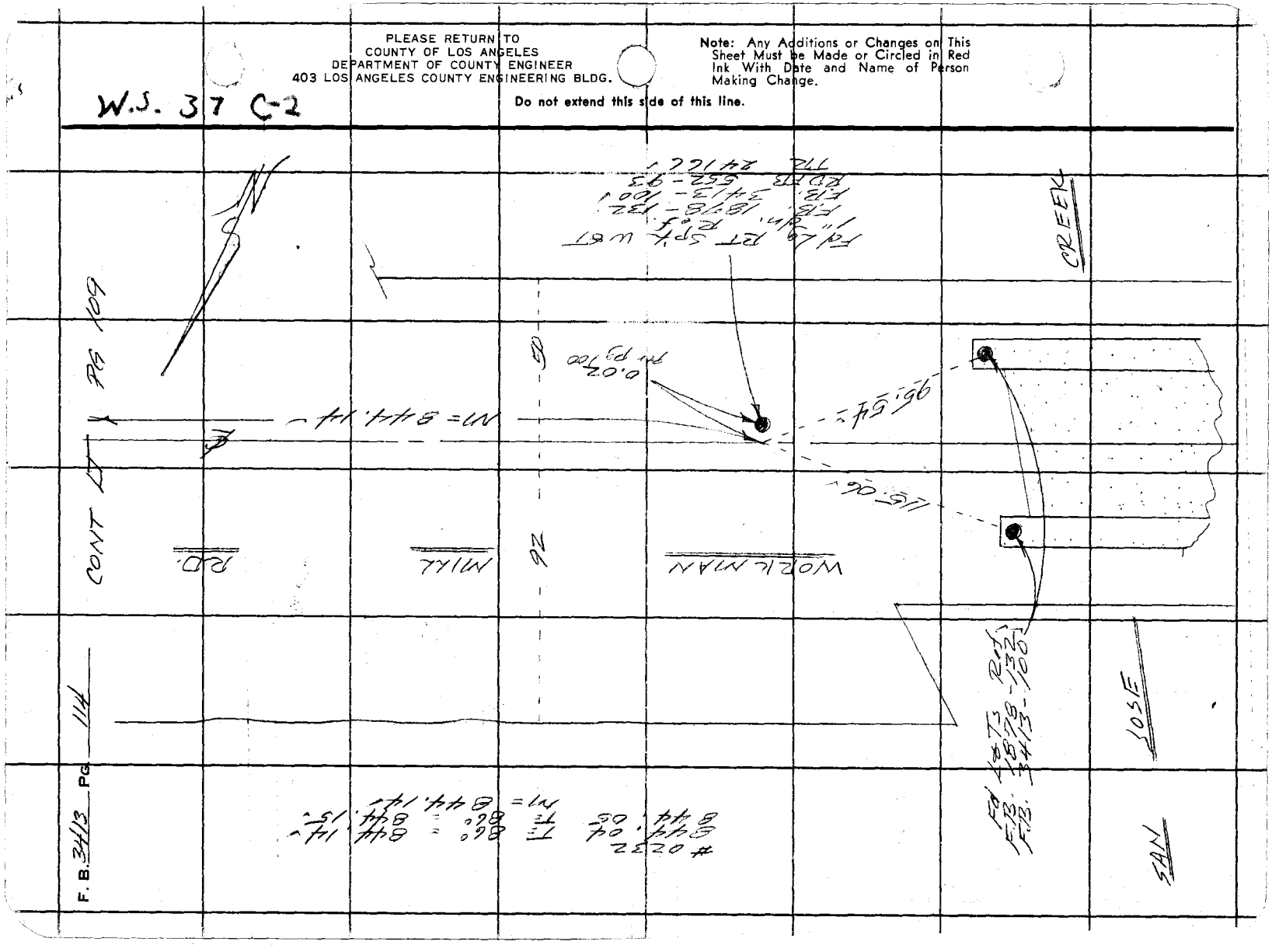

Notes Ck'd by J. F. MUNOZ	Survey of NORWALK BLVD
Map No. [illegible]	JN 0098.25 Tape 0137 Dia. [illegible]
Office Work J. MERRILL	Surveyed by ENGLISH
Checked J. F. MUNOZ	Notes E.S. Date 4-26-71
Date	Indexed [illegible] JUN 22 '71

F. B. 3413 PG. 121

NORWALK BLVD

J.N. 0098.25

Centerline Survey

From

Whittier Blvd

to

Choisser St.

April 26 1971

E. English

E. Shoemaker

J. Goodwin

R. Clifford

Ref:

R.D. Map

232.

Note: Any Additions or Changes on This Sheet Must be Made or Circled in Red Ink With Date and Name of Person Making Change.

Do not extend this side of this line.

PLEASE RETURN TO
COUNTY OF LOS ANGELES
DEPARTMENT OF COUNTY ENGINEER
403 LOS ANGELES COUNTY ENGINEERING BLDG.

76F309S CE#310 3-68

X

F. B. 3413 PG. 122

INDEX

To Pg 123

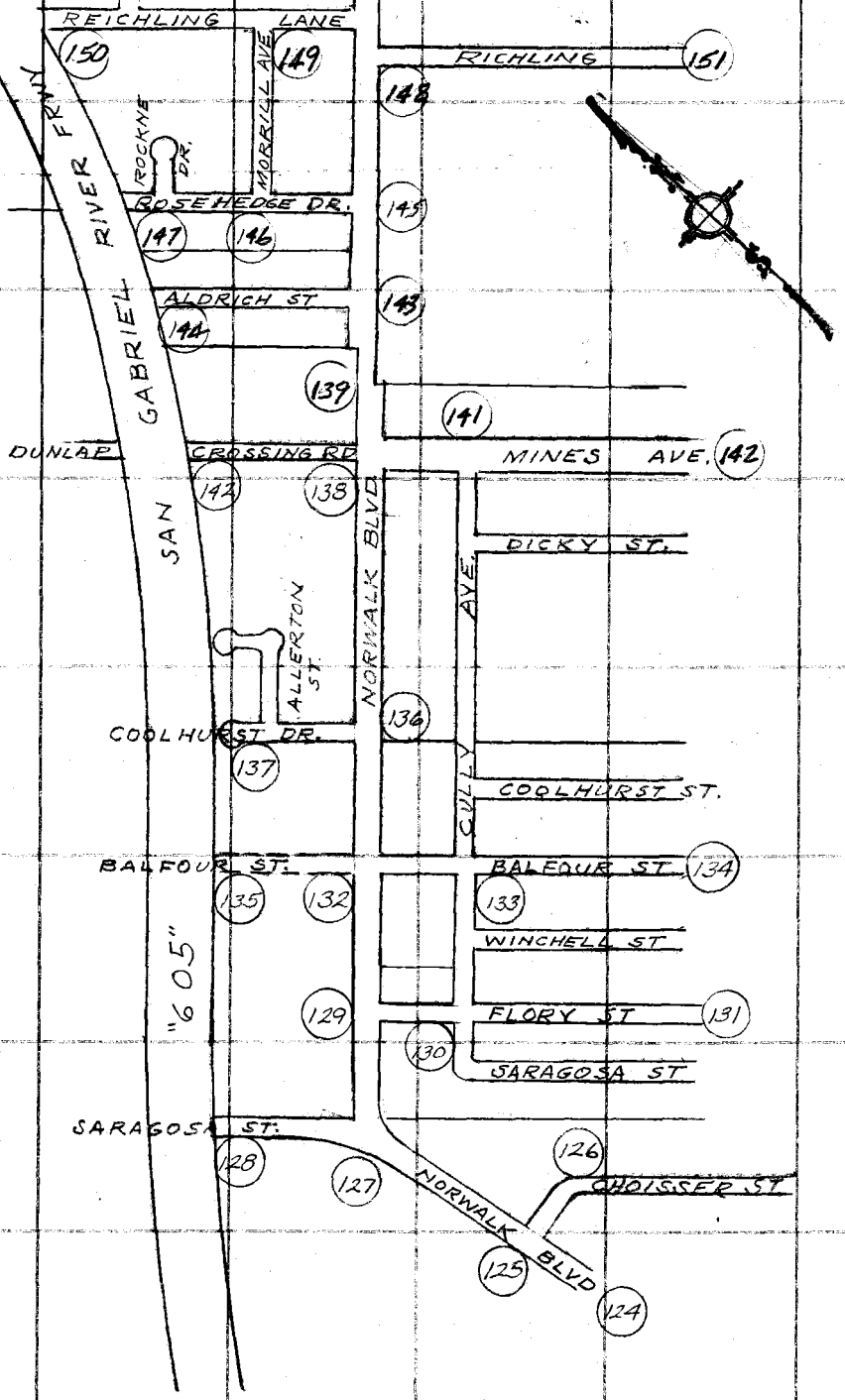

PLEASE RETURN TO
COUNTY OF LOS ANGELES
DEPARTMENT OF COUNTY ENGINEER
403 LOS ANGELES COUNTY ENGINEERING BLDG.

Do not extend this side of this line.

Note: Any Additions or Changes on This Sheet Must be Made or Circled in Red Ink With Date and Name of Person Making Change.

Notes Ck'd by J. F. MUNOZ	Survey of NORWALK BLVD
Map No. [illegible]	[illegible]
Office Work J. MERRILL	Surveyed by ENGLISH
Checked J. F. MUNOZ	Notes E.S. Date 4-26-71
Date 2/20/75	Indexed G. J. GALLI JUN 22 '71

F. B. 3413 PG. 123

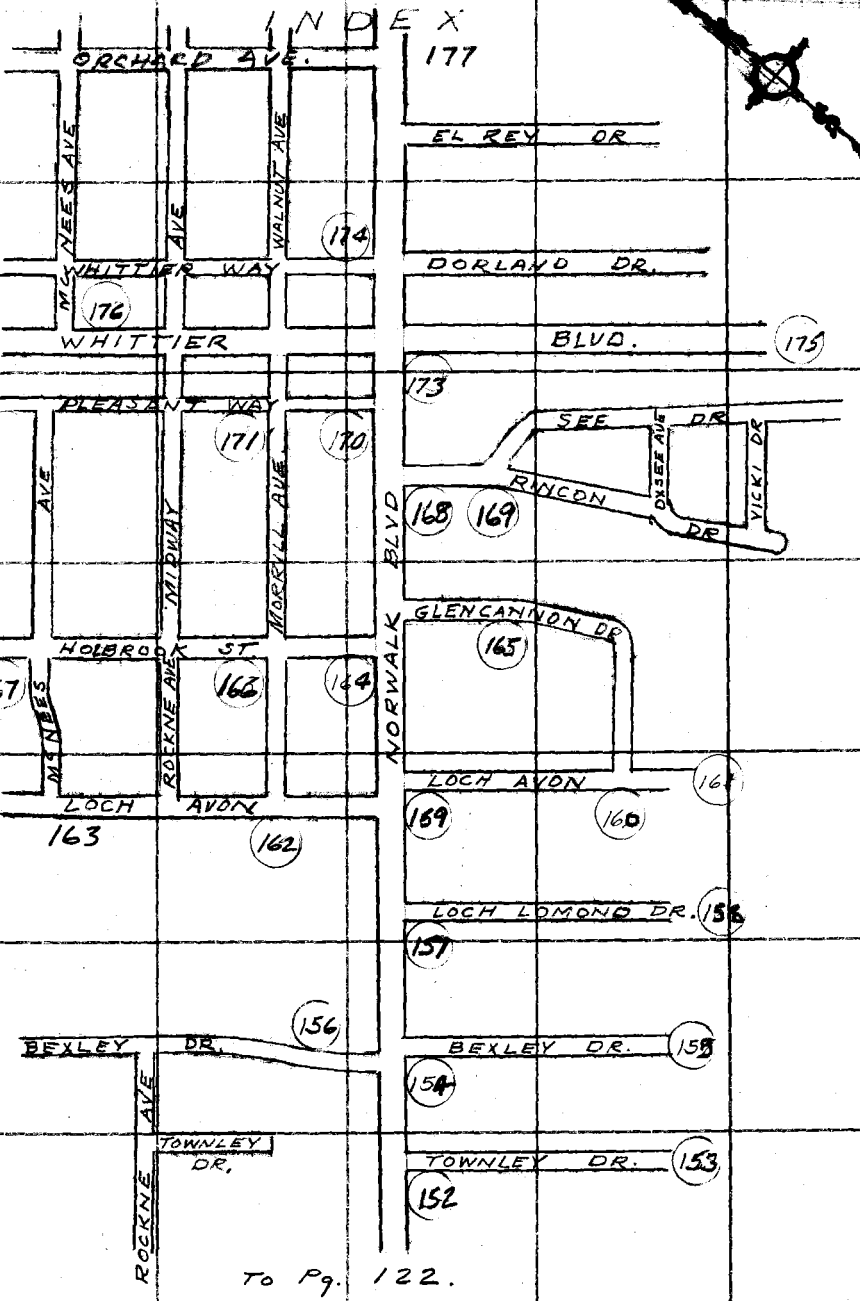

Note: Any Additions or Changes on This Sheet Must be Made or Circled in Red Ink With Date and Name of Person Making Change.

Do not extend this side of this line.

PLEASE RETURN TO
COUNTY OF LOS ANGELES
DEPARTMENT OF COUNTY ENGINEER
403 LOS ANGELES COUNTY ENGINEERING BLDG.

76F3095 CE#310 3-68

F. B. 3413 PG. 124

Con't. Bottom Pg. 125

WS 37 A-5

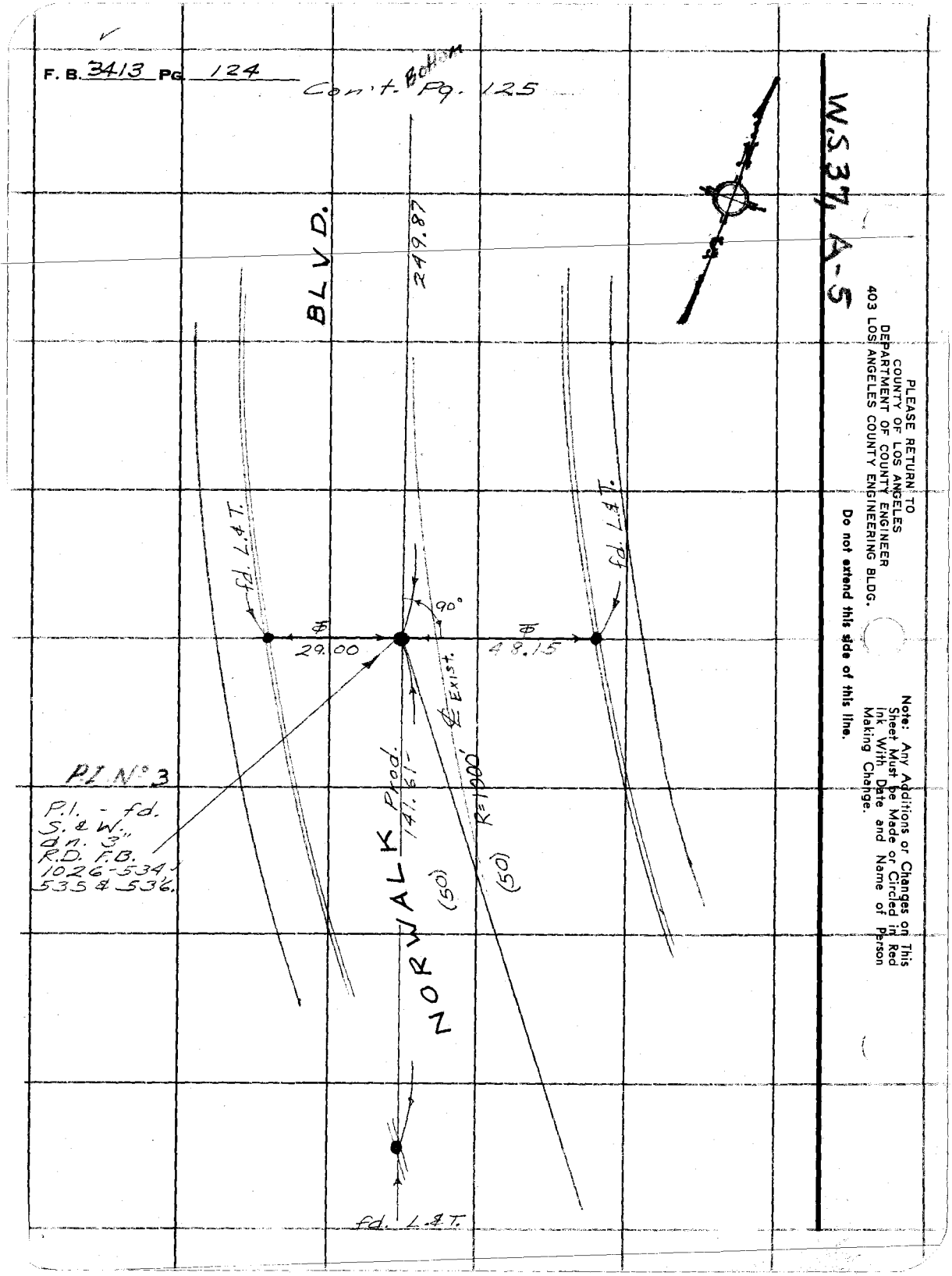

PLEASE RETURN TO
COUNTY OF LOS ANGELES
DEPARTMENT OF COUNTY ENGINEER
403 LOS ANGELES COUNTY ENGINEERING BLDG.

Do not extend this side of this line.

Note: Any Additions or Changes on This Sheet Must be Made or Circled in Red Ink With Date and Name of Person Making Change.

Notes Ck'd by J. F. MUNOZ	Survey of Norwalk Blvd.
Map No. [redacted]	[redacted]
Office Work J. MERRILL	Surveyed by English
Checked J. F. MUNOZ	Notes F.A. 1 Date 4-71
Date 2/20/75	Indexed J. GALLI JUN 22 '71

F. B. 2212 Pg. 125

W.S. 37, A-5, W.S. 36, E-5

Note: Any Additions or Changes on This Sheet Must be Made or Circled in Red Ink With Date and Name of Person Making Change.

Do not extend this side of this line.

PLEASE RETURN TO
COUNTY OF LOS ANGELES
DEPARTMENT OF COUNTY ENGINEER
403 LOS ANGELES COUNTY ENGINEERING BLDG.

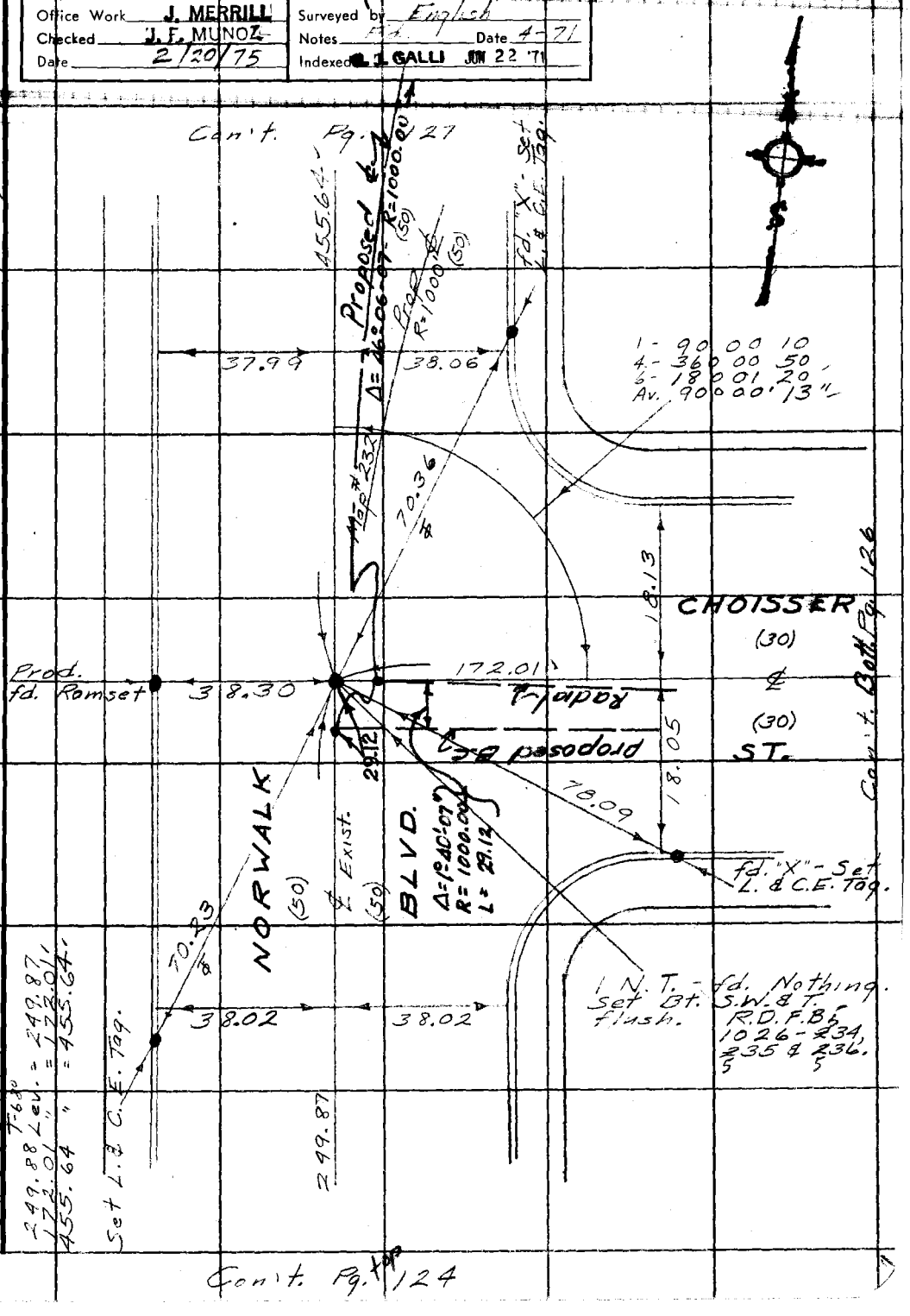

16F309S CE#310 3-68

F. B. 3413 Pg. 126

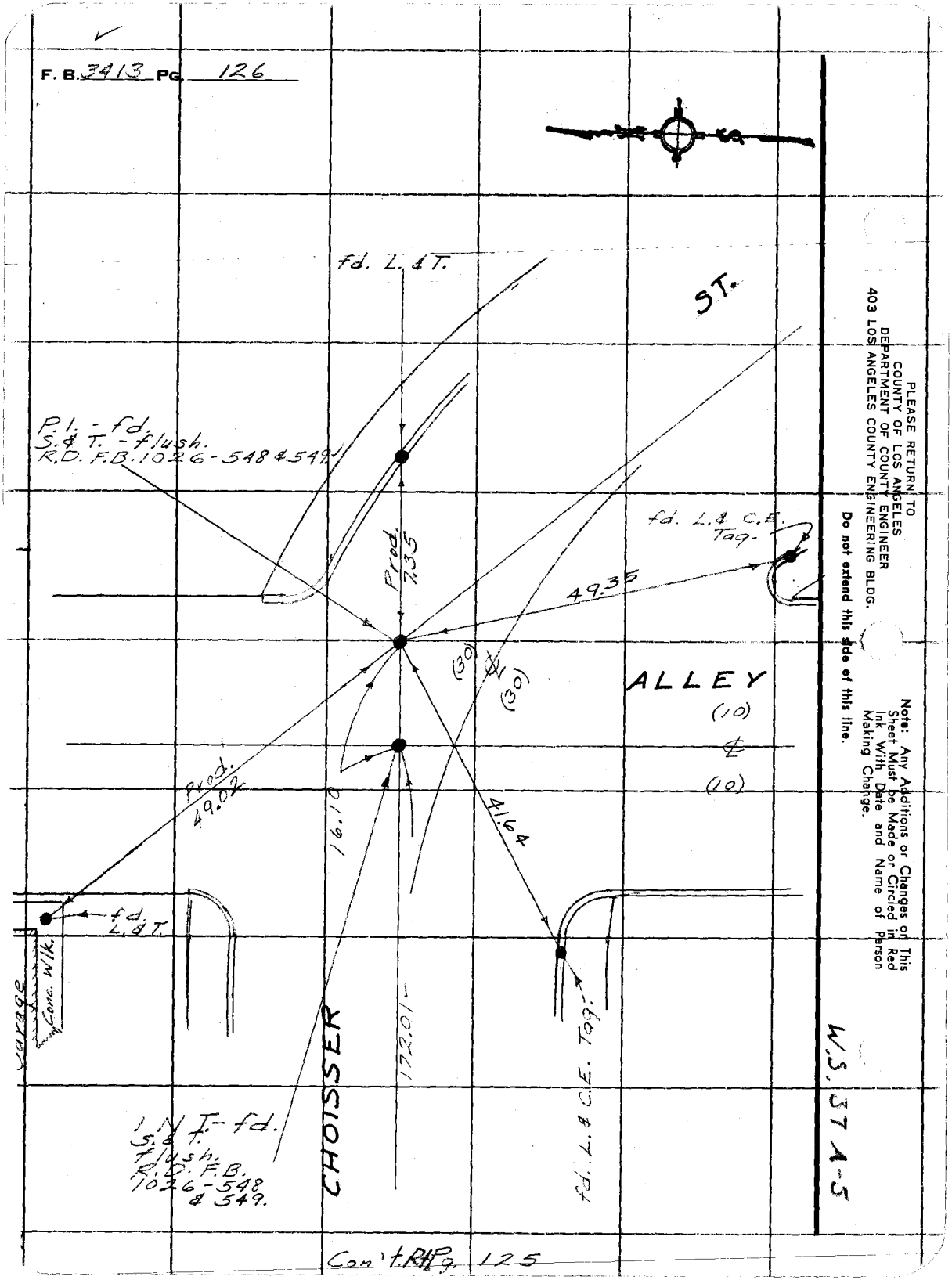

PLEASE RETURN TO
COUNTY OF LOS ANGELES
DEPARTMENT OF COUNTY ENGINEER
403 LOS ANGELES COUNTY ENGINEERING BLDG.

Do not extend this side of this line.

Note: Any Additions or Changes of This Sheet Must be Made or Circled in Red Ink With Date and Name of Person Making Change.

W.S. 37 A-5

Con't. Pg. 125

Notes Ck'd by J. F. MUNOZ	Survey of Norwalk Blvd.	F. B. 3413	PG. 127
Map No. [illegible]	[illegible]		
Office Work J. MERRILL	Surveyed by English		
Checked J. F. MUNOZ	Notes Ed.	Date 4-71	
Date 2/20/75	Indexed G. J. GALLI	JUN 22 71	

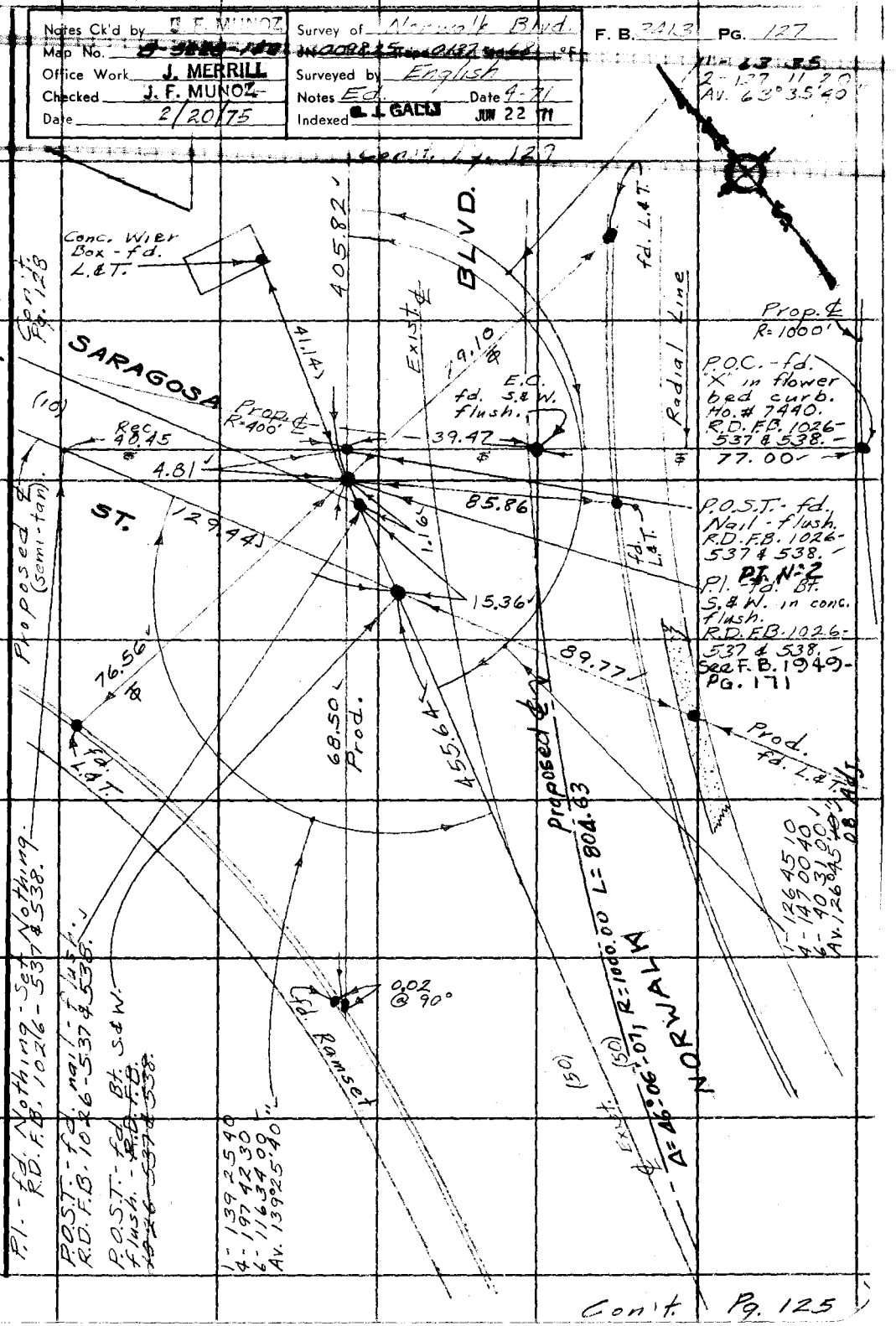

Note: Any Additions or Changes on This Sheet Must be Made or Circled in Red Ink With Date and Name of Person Making Change.

Do not extend this side of this line.

PLEASE RETURN TO
COUNTY OF LOS ANGELES
DEPARTMENT OF COUNTY ENGINEER
403 LOS ANGELES COUNTY ENGINEERING BLDG.

76F3095 CE#310 3-68

Con't. Pg. 125

F. B. 3413 PG. 128

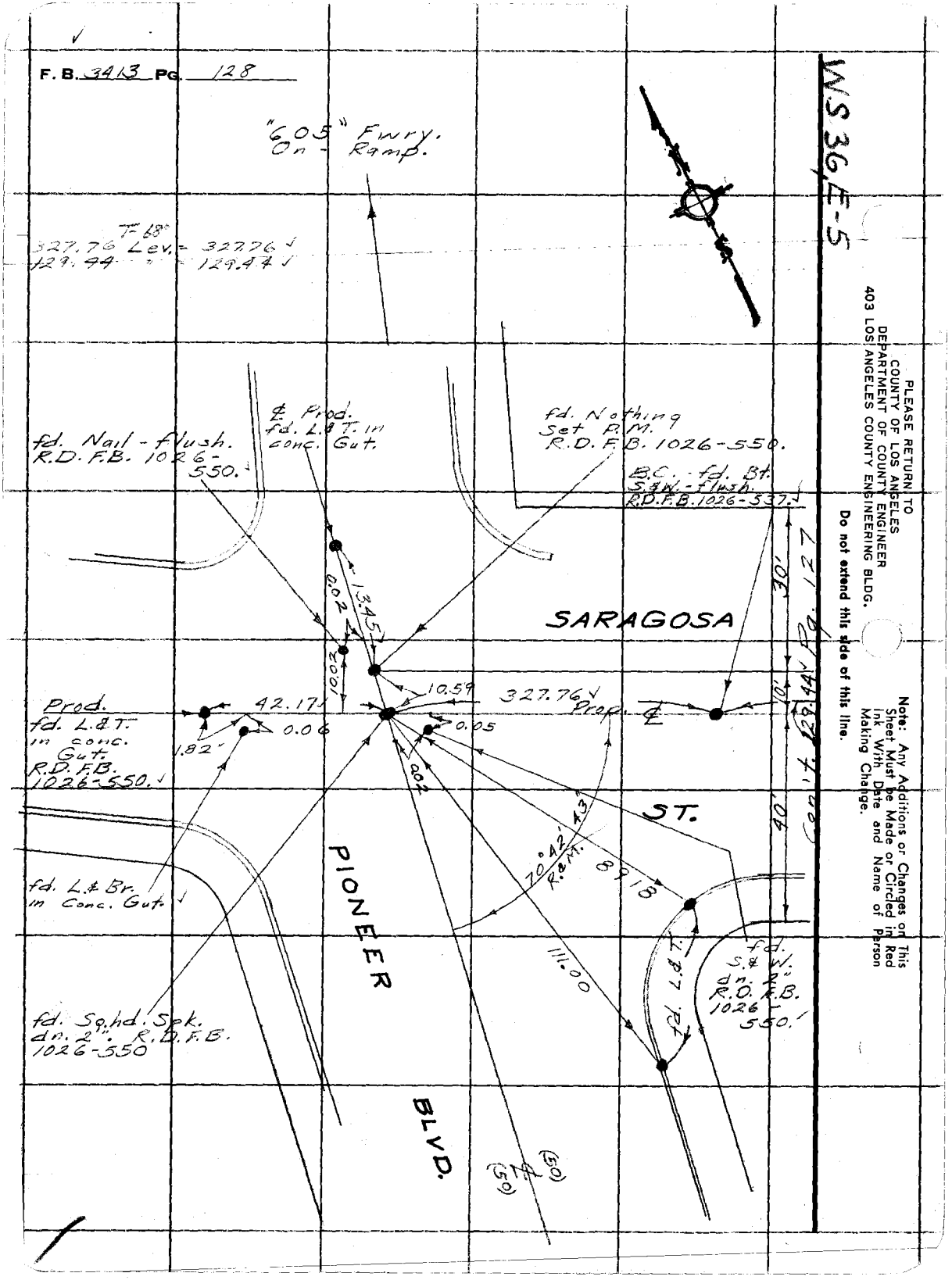

Notes Ck'd by J. F. MUNOZ	Survey of Norwalk Blvd.	F. B. 3413	Pg. 129
Map No. [illegible]	JN 0098.25 [illegible]		
Office Work J. MERRILL	Surveyed by English		
Checked J. F. MUNOZ	Notes Ed. Date 4-71		
Date 2/20/75	Indexed G. J. GALLI JUN 22 '71		

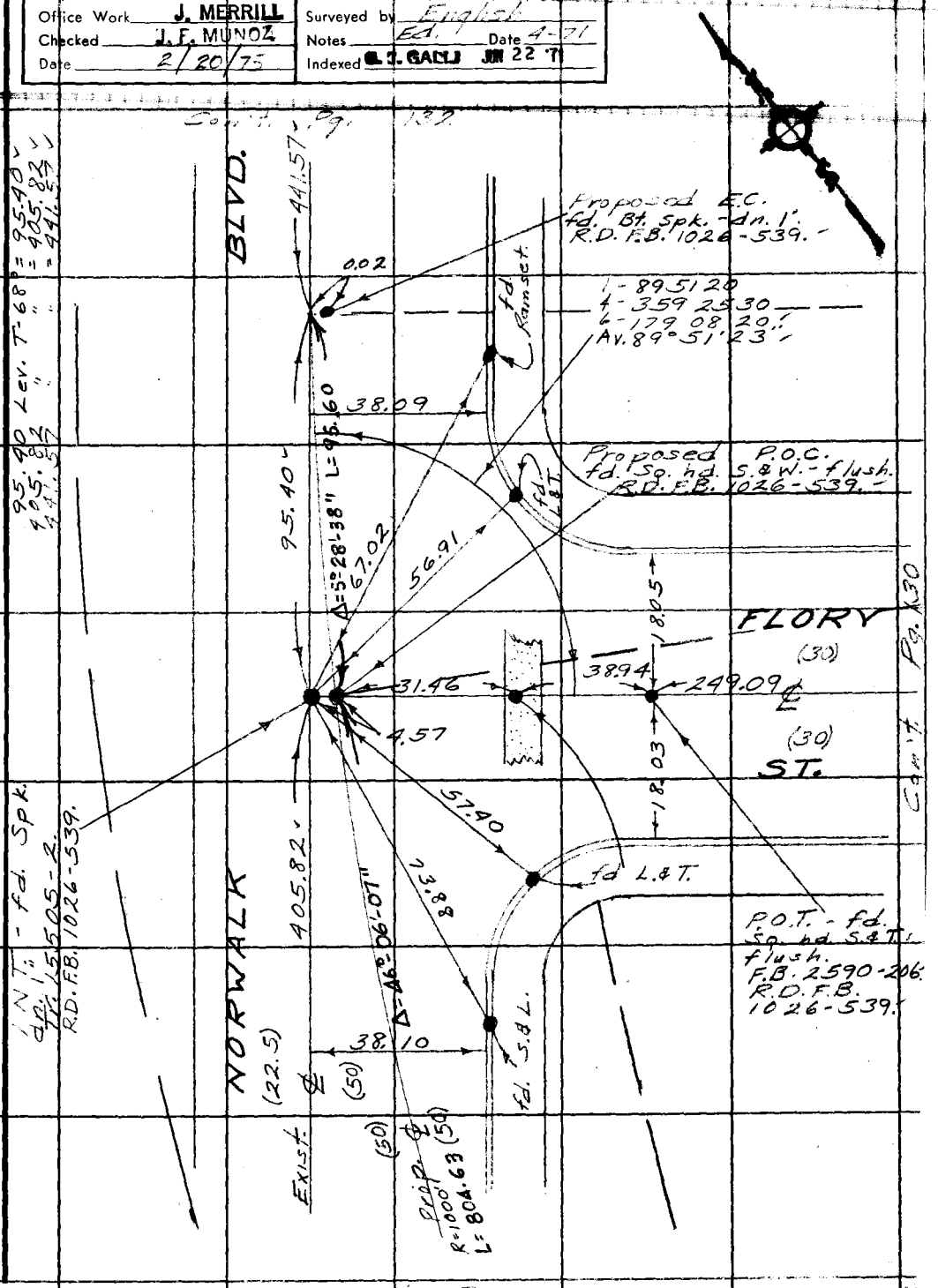

Note: Any Additions or Changes on This Sheet Must be Made or Circled in Red Ink With Date and Name of Person Making Change.

Do not extend this side of this line.

PLEASE RETURN TO
COUNTY OF LOS ANGELES
DEPARTMENT OF COUNTY ENGINEER
403 LOS ANGELES COUNTY ENGINEERING BLDG.

76F309S CE#310 3-68

F. B. 3413 PG. 130

Tr. 15505

249.09 Lev. T-68° - 249.09'

W.S. 37 A-5

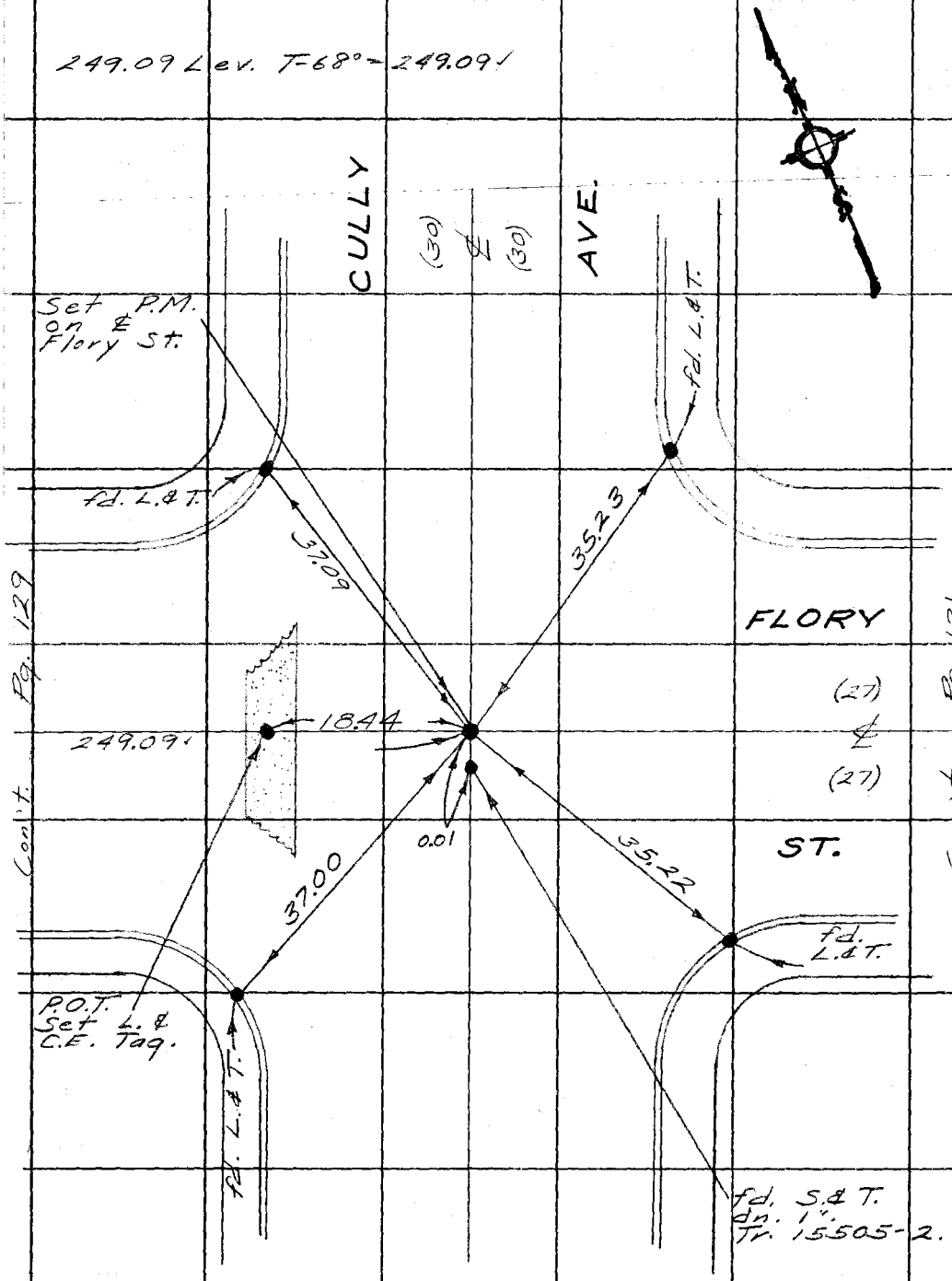

Pg. 129 Cont.

Pg. 131 Cont.

PLEASE RETURN TO
COUNTY OF LOS ANGELES
DEPARTMENT OF COUNTY ENGINEER
403 LOS ANGELES COUNTY ENGINEERING BLDG.

Do not extend this side of this line.

Note: Any Additions or Changes on This Sheet Must be Made or Circled in Red Ink With Date and Name of Person Making Change.

Notes Ck'd by J. F. MUNOZ	Survey of [illegible] Blvd.
Map No. [illegible]	JN009825 Tape 0137 Std 68 °F
Office Work J. MERRILL	Surveyed by English
Checked J. F. MUNOZ	Notes Ed. Date 5-71
Date 2/20/75	Indexed G. J. GALLI JUN 22 '71

F. B. 3412 PG. 131

Tr. 15505

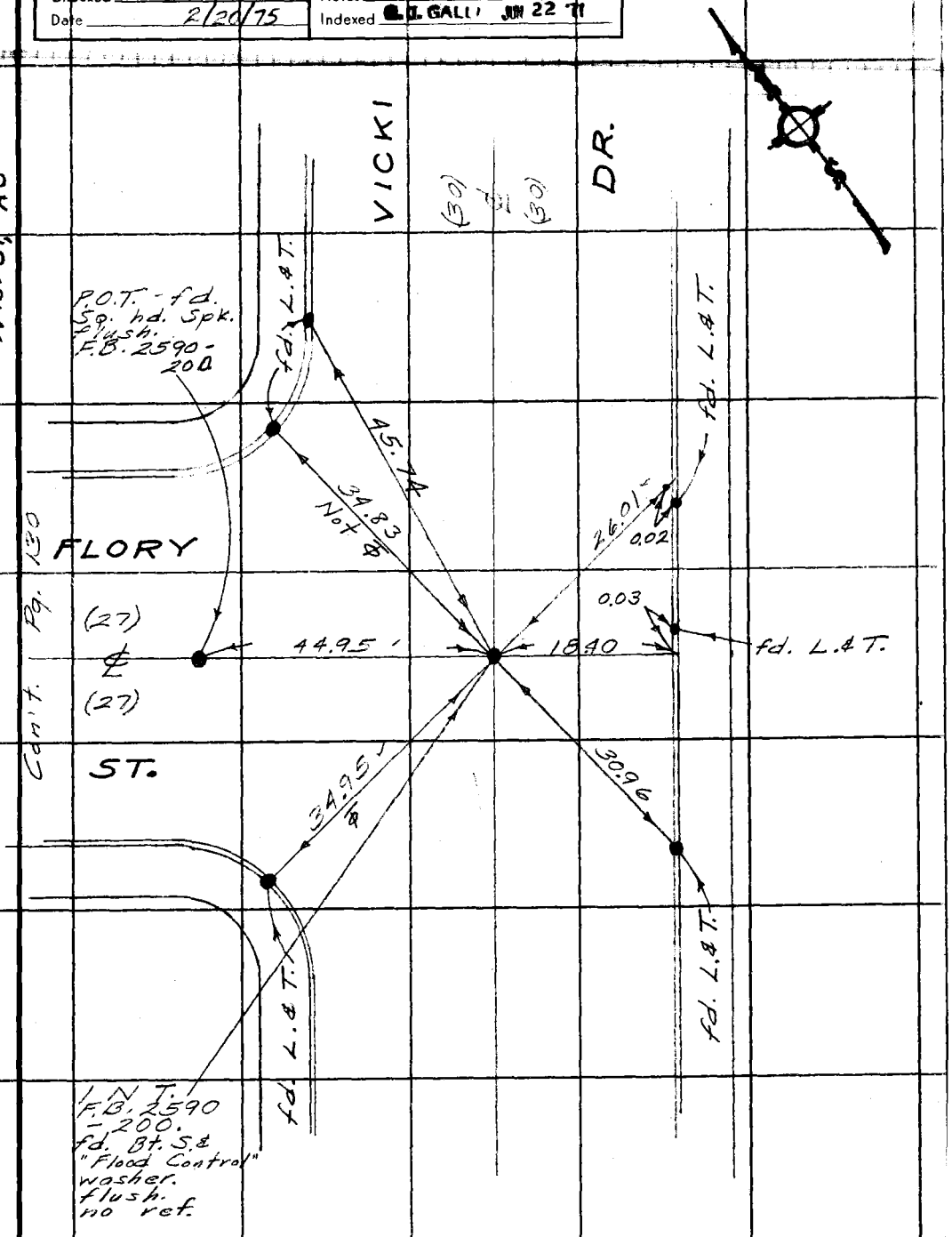

Note: Any Additions or Changes on This Sheet Must be Made or Circled in Red Ink With Date and Name of Person Making Change.

Do not extend this side of this line.

PLEASE RETURN TO
COUNTY OF LOS ANGELES
DEPARTMENT OF COUNTY ENGINEER
403 LOS ANGELES COUNTY ENGINEERING BLDG.

76F309S CE#310 3-68

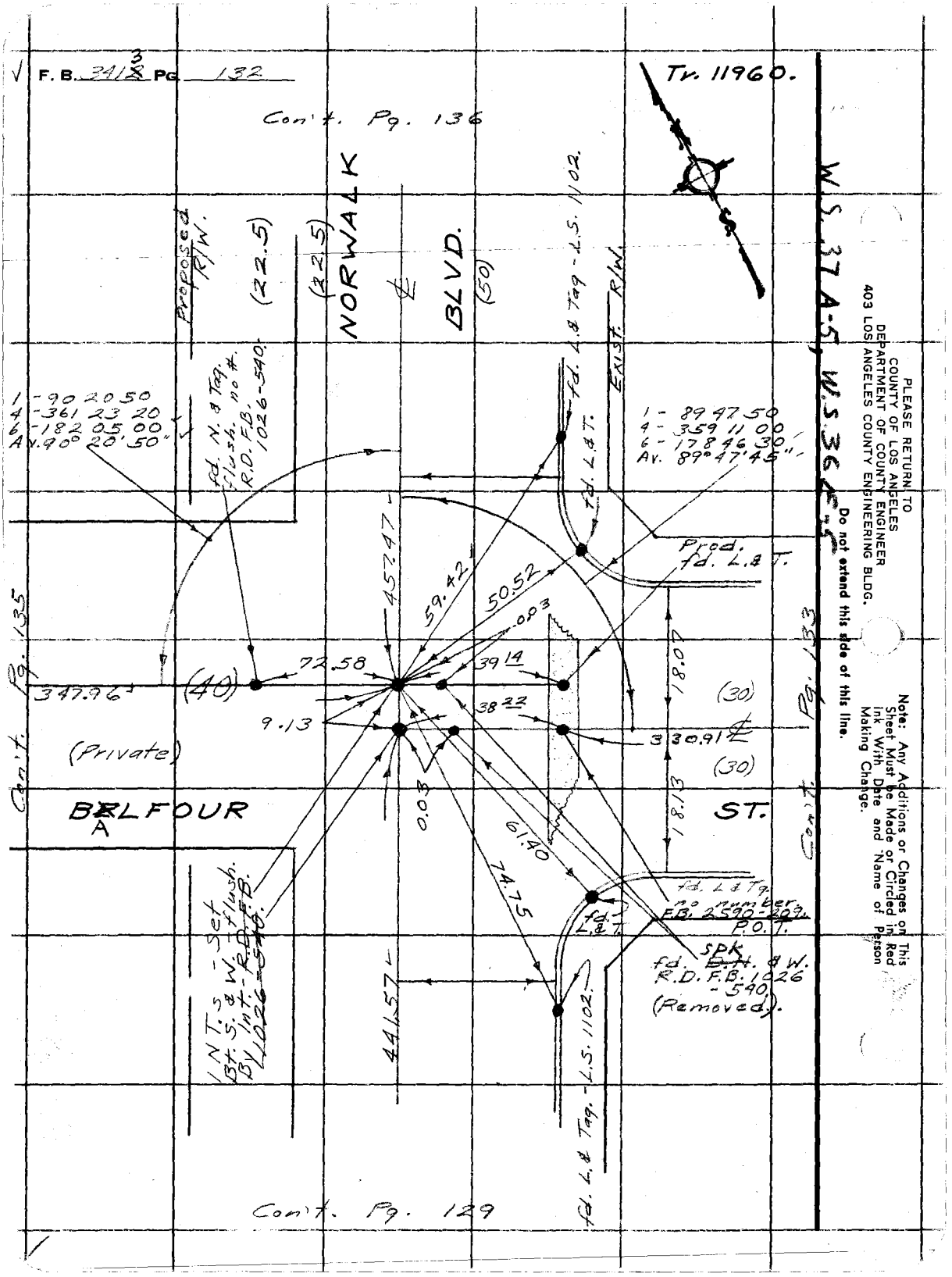
F. B. 3413 Pg. 132
Tr. 11960.
Con't. Pg. 136
NORWALK BLVD.
(50)
(22.5)
(22.5)
Proposed R/W.
Exist. R/W.
W.S. 37 A-5, W.S. 36 E-5
fd. L.& Tag - L.S. 1102.
fd. L.& T.
1 - 90 20 50
4 - 361 23 20
6 - 182 05 00
Av. 90° 20' 50"
fd. N. & Tag. flush. no #. R.D. F.B. 1026-540.
1 - 89 47 50
4 - 359 11 00
6 - 178 46 30
Av. 89° 47' 45"
Prod. fd. L.& T.
457.47
59.42
50.52
0.03
72.58
39 14
38 22
9.13
347.96
(40)
(30)
(30)
18.07
18.13
330.91
(Private)
BELFOUR ST.
A
0.03
61.40
74.75
441.57
fd. L.& Tag. no number. F.B. 2590-209. P.O.T.
fd. L.& T.
SPK
fd. ~~E.H.~~ & W. R.D. F.B. 1026-540. (Removed).
INT.s - Set Bt. S. & W. - flush. By Int. - R.D. F.B. 1026-540.
fd. L.& Tag. - L.S. 1102.
Con't. Pg. 135
Con't. Pg. 133
Con't. Pg. 129
PLEASE RETURN TO
COUNTY OF LOS ANGELES
DEPARTMENT OF COUNTY ENGINEER
403 LOS ANGELES COUNTY ENGINEERING BLDG.
Do not extend this side of this line.
Note: Any Additions or Changes on This Sheet Must be Made or Circled in Red Ink With Date and Name of Person Making Change.

Notes Ck'd by J. F. MUNOZ	Survey of Norwalk Blvd.	F. B. 3413 Pg. 133
Map No. B5229-1&2	JN 0098-25 Tape 0131 Std 66 °F	
Office Work J. MERRILL	Surveyed by English	
Checked J. F. MUNOZ	Notes Ed. Date 5-71	
Date 2/20/75	Indexed G. J. GALLI JUN 22 '71	

W.S. 37 A-5

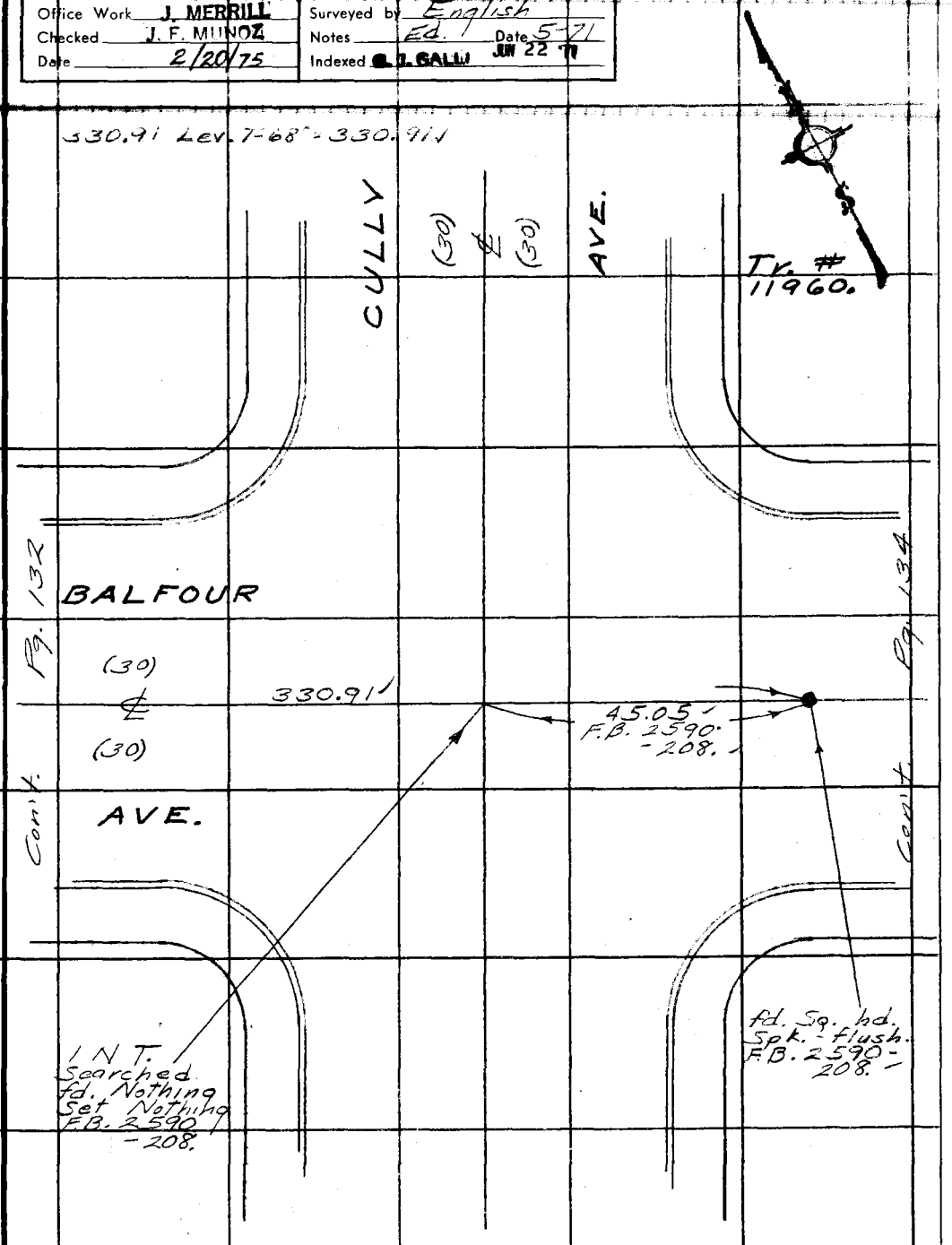

Note: Any Additions or Changes on This Sheet Must be Made or Circled in Red Ink With Date and Name of Person Making Change.

Do not extend this side of this line.

PLEASE RETURN TO
COUNTY OF LOS ANGELES
DEPARTMENT OF COUNTY ENGINEER
403 LOS ANGELES COUNTY ENGINEERING BLDG.

76F309S CE#310 3-68

F. B. 3413 PG. 134

Con't. Pg. 133

WS 37 A-5

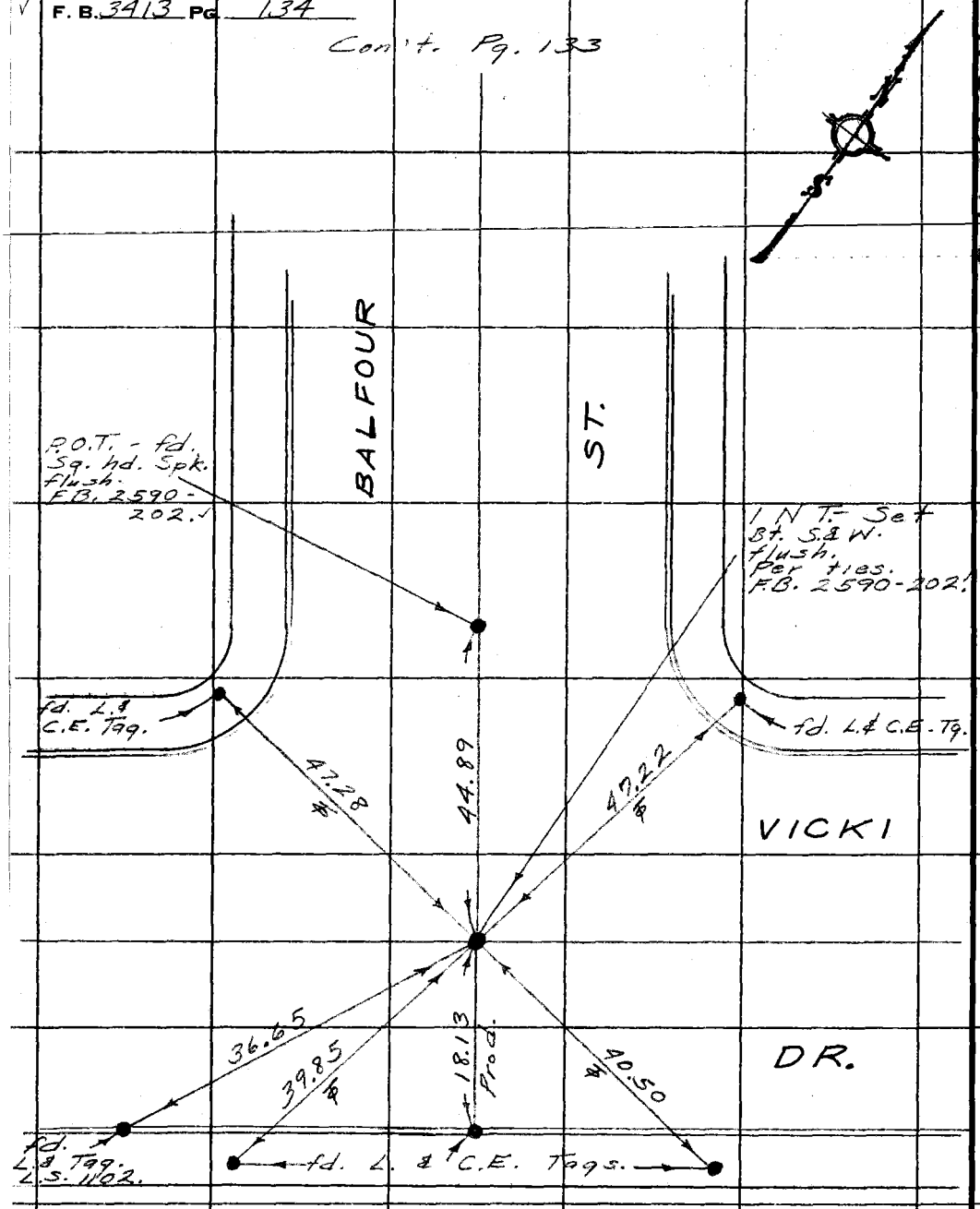

PLEASE RETURN TO
COUNTY OF LOS ANGELES
DEPARTMENT OF COUNTY ENGINEER
403 LOS ANGELES COUNTY ENGINEERING BLDG.

Do not extend this side of this line.

Note: Any Additions or Changes on This Sheet Must be Made or Circled in Red Ink With Date and Name of Person Making Change.

Notes Ck'd by J. F. MUNOZ	Survey of Norwalk Blvd.
Map No. [redacted]	F. B. 3413 Pg. 135
Office Work J. MERRILL	Surveyed by English
Checked J. F. MUNOZ	Notes Ed. Date 5-71
Date 2/20/75	Indexed [redacted] J. GALLI JUN 22 '71

W.S. 36 E-5

Note: Any Additions or Changes on This Sheet Must be Made or Circled in Red Ink With Date and Name of Person Making Change.

Do not extend this side of this line.

PLEASE RETURN TO
COUNTY OF LOS ANGELES
DEPARTMENT OF COUNTY ENGINEER
403 LOS ANGELES COUNTY ENGINEERING BLDG.

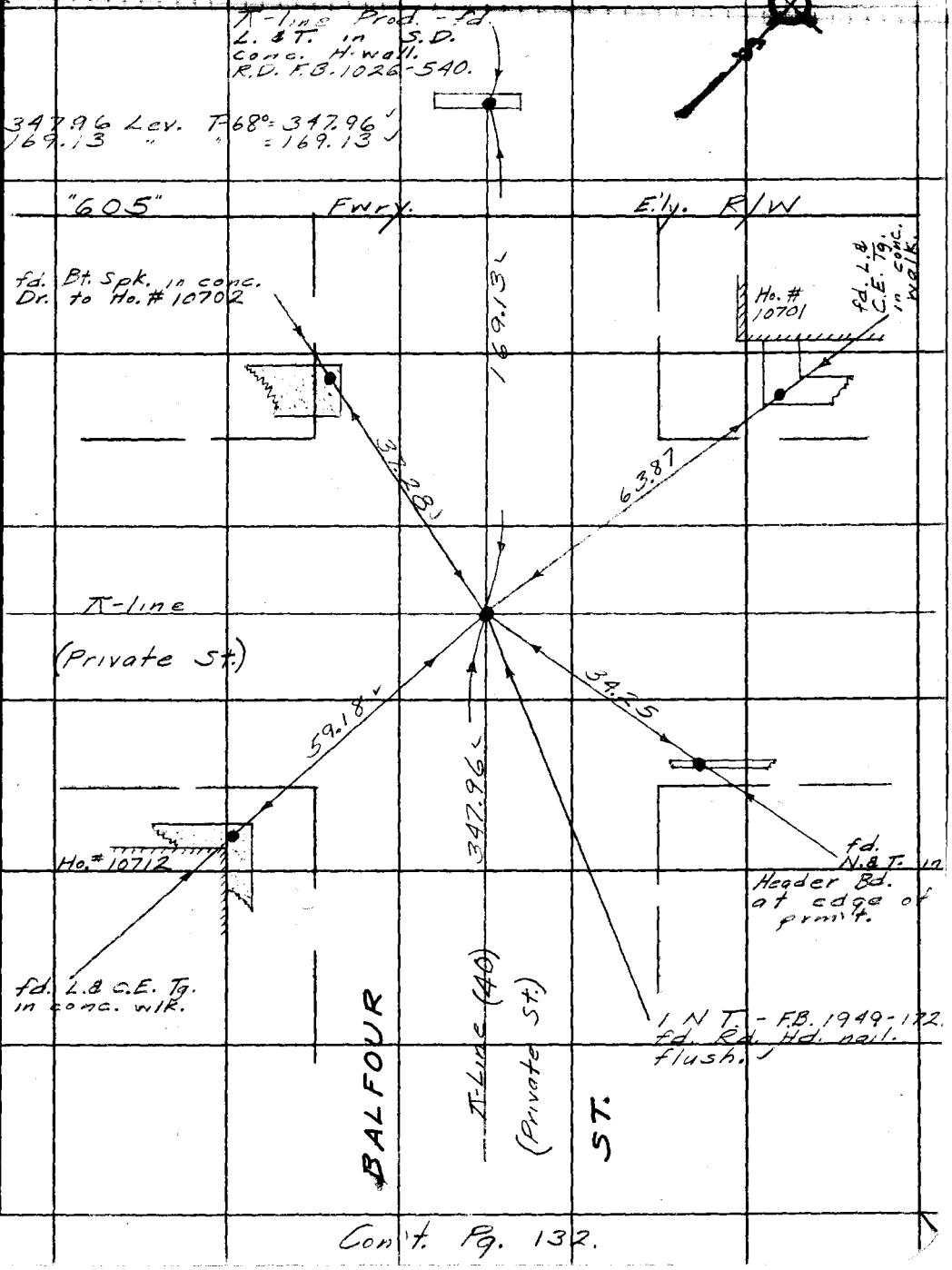

Con't. Pg. 132.

F. B. 3413 PG. 136

Con't. Pg. 138

W.S. 37 A-5

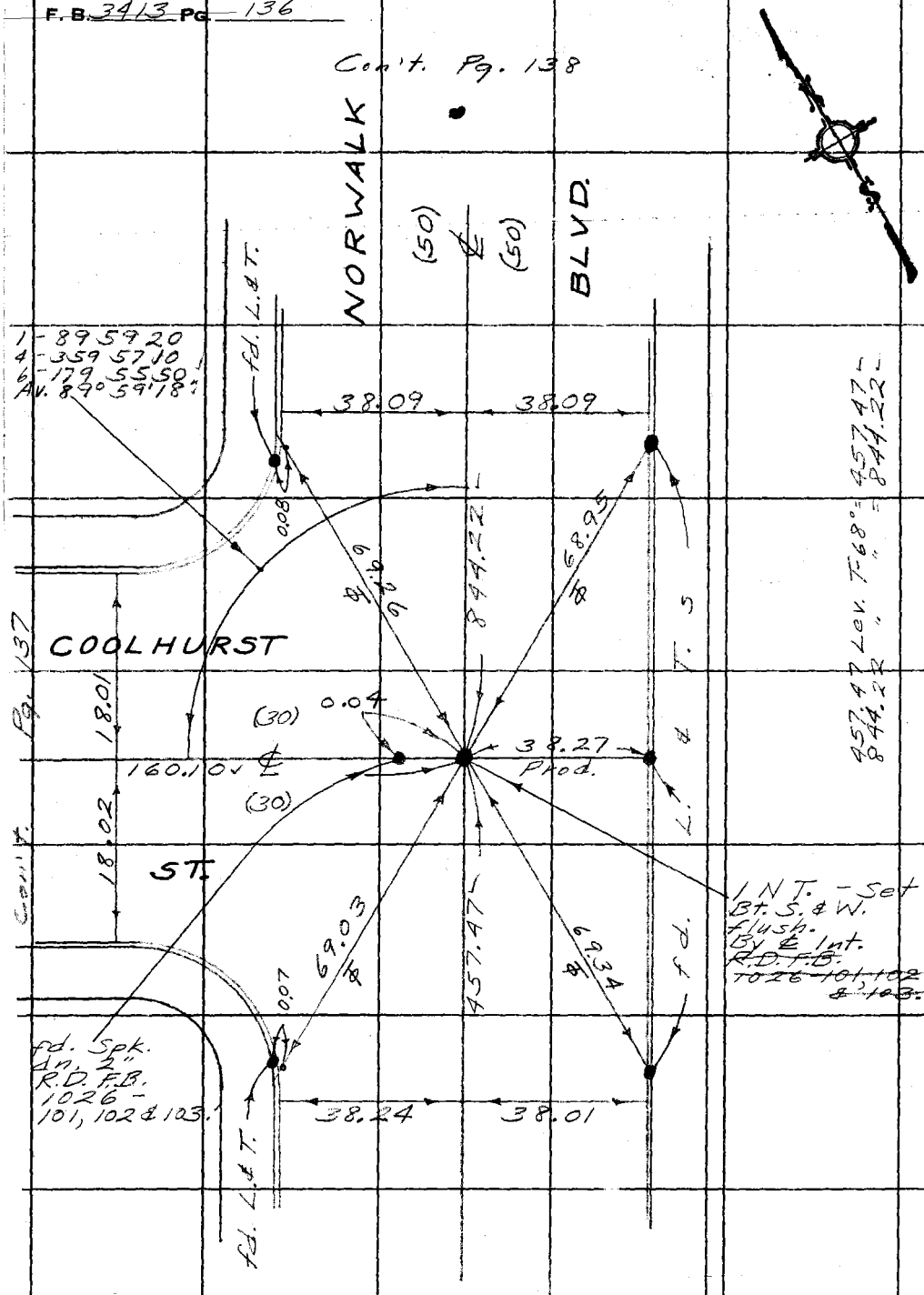

Con't. Pg. 132.

PLEASE RETURN TO
COUNTY OF LOS ANGELES
DEPARTMENT OF COUNTY ENGINEER
403 LOS ANGELES COUNTY ENGINEERING BLDG.

Do not extend this side of this line.

Note: Any Additions or Changes of This Sheet Must be Made or Circled in Red Ink With Date and Name of Person Making Change.

Notes Ck'd by J. [illegible]	Survey of [illegible]
Map No. B-5228-182	JN 0048.25 Tape 0137 Std 68 °F
Office Work J. MERRILL	Surveyed by English
Checked J. F. MUNOZ	Notes Ed Date 5-71
Date 2/20/75	Indexed [illegible] GALL JUN 22 '71

F. B. [illegible] PG. 137

W.S. 36 E-5

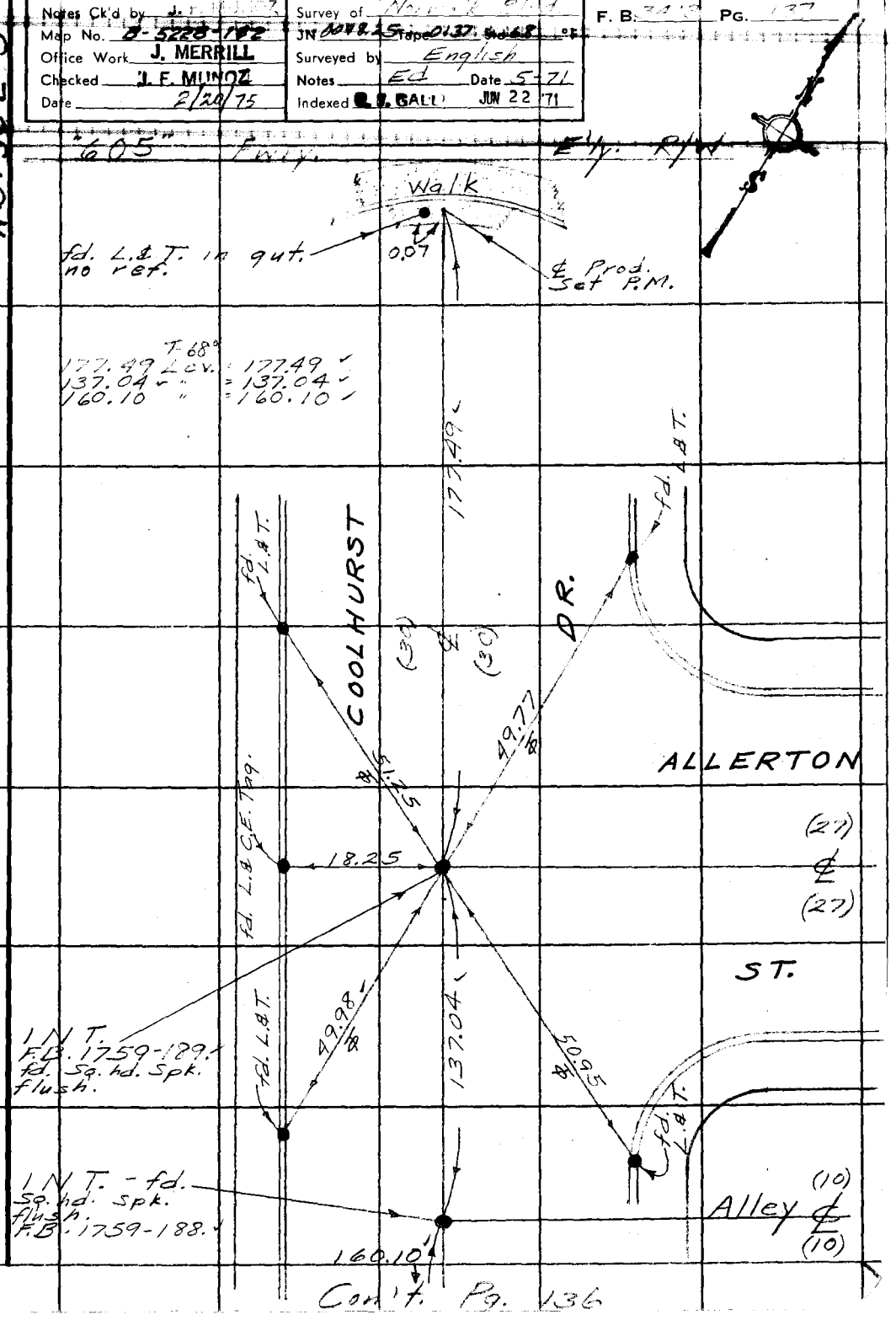

Con't. Pg. 136

Note: Any Additions or Changes on This Sheet Must be Made or Circled in Red Ink With Date and Name of Person Making Change.

PLEASE RETURN TO
COUNTY OF LOS ANGELES
DEPARTMENT OF COUNTY ENGINEER
403 LOS ANGELES COUNTY ENGINEERING BLDG.

Do not extend this side of this line.

76F309S CE#310 3-68

F. B. 3413 PG. 138

Con't. Pg. 139

W.S. 37 A-5

PLEASE RETURN TO
COUNTY OF LOS ANGELES
DEPARTMENT OF COUNTY ENGINEER
403 LOS ANGELES COUNTY ENGINEERING BLDG.

Do not extend this side of this line.

Note: Any Additions or Changes on This Sheet Must be Made or Circled in Red Ink With Date and Name of Person Making Change.

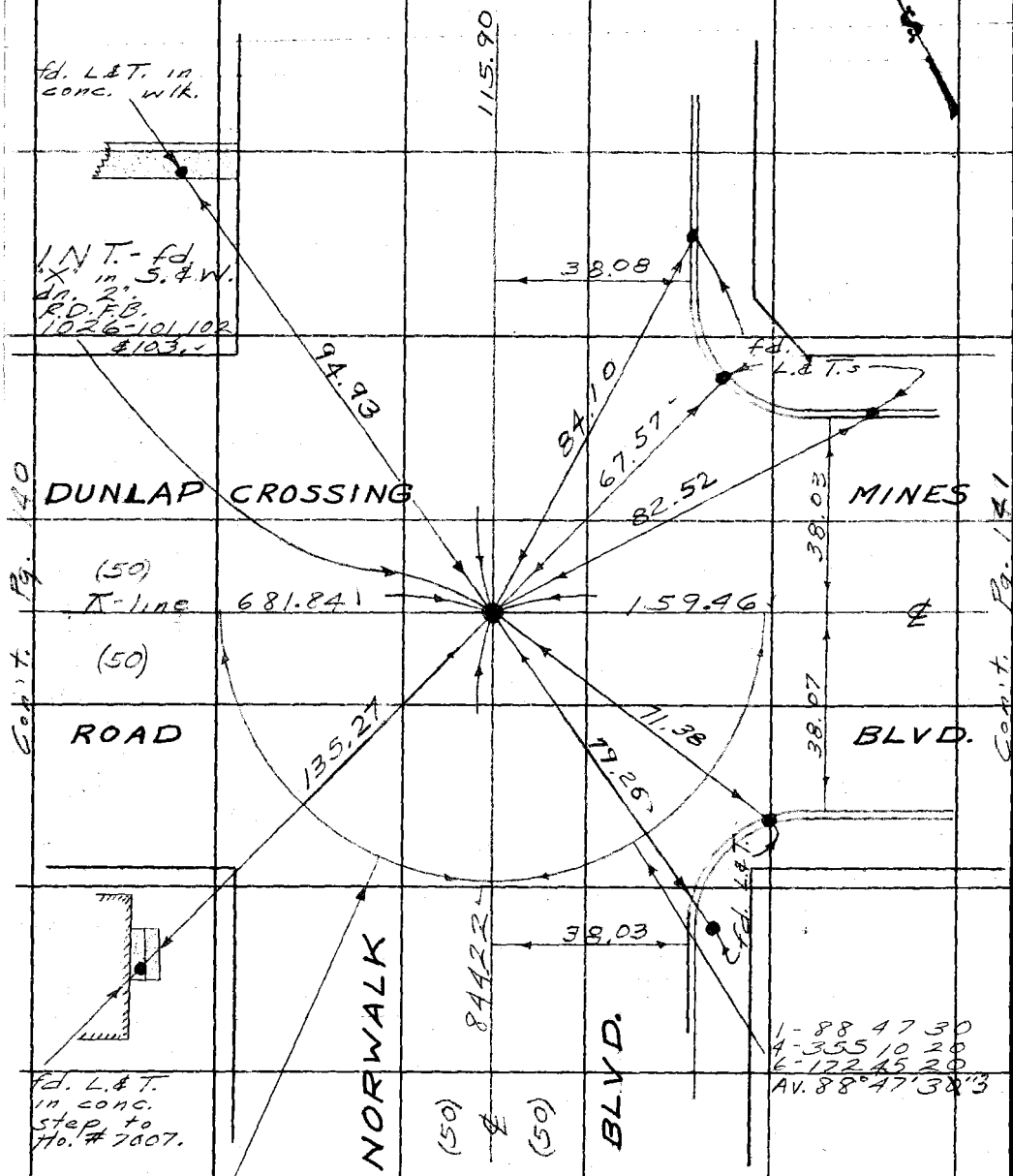

Con't. Pg. 140

Con't. Pg. 141

Con't. Pg. 136

Notes Ck'd by J. F. MUNOZ	Survey of Norwalk Blvd.
Map No. [illegible]	JN 0046 [illegible]
Office Work J. MERRILL	Surveyed by [illegible]
Checked J. F. MUNOZ	Notes [illegible] Date [illegible]
Date 2/20/75	Indexed [illegible] L GALLI JUN 22 '71

F. B. [illegible] PG. 139

WS 37 A-5

Con't. Pg. 143

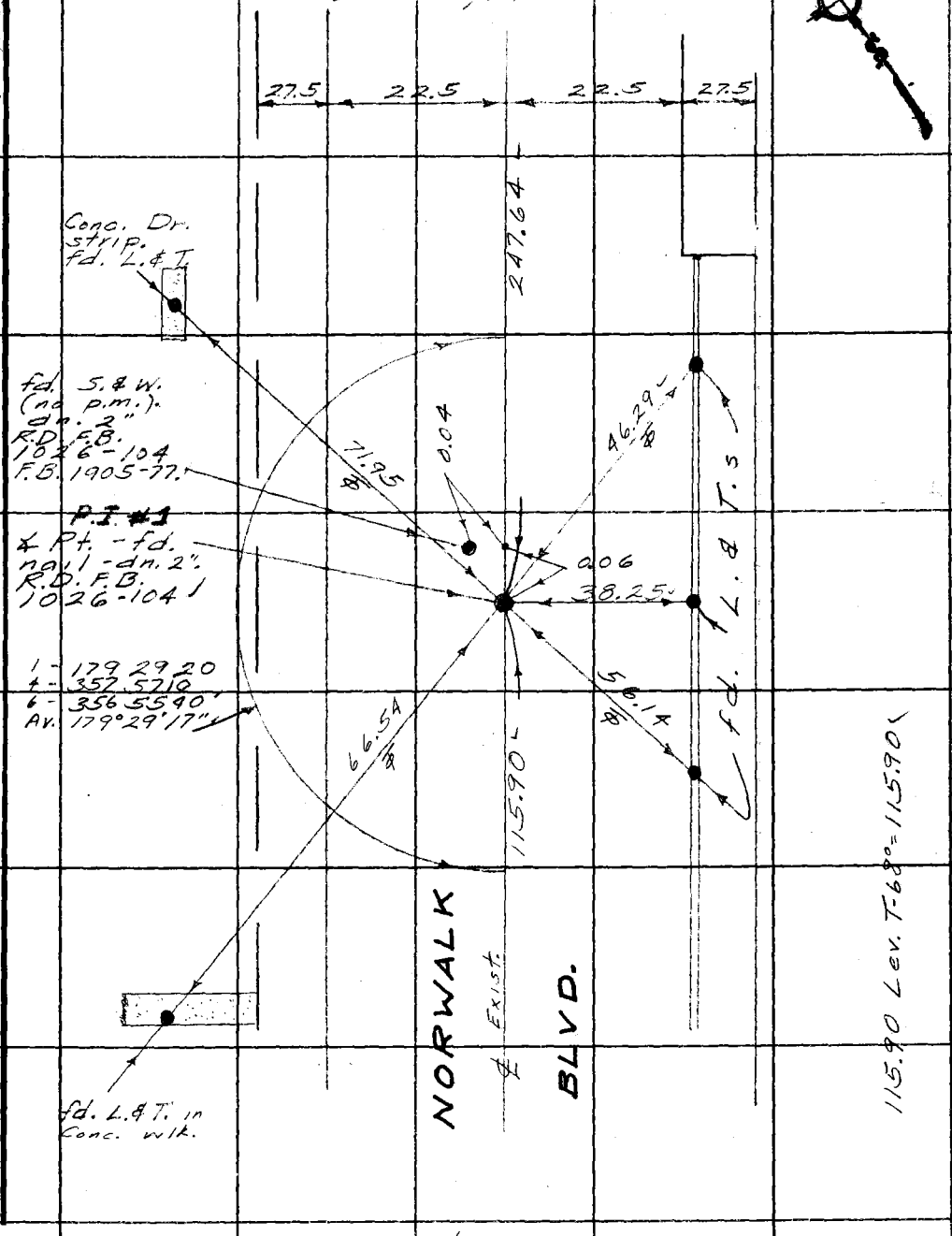

Con't. Pg. 138

Note: Any Additions or Changes on This Sheet Must be Made or Circled in Red Ink With Date and Name of Person Making Change.

Do not extend this side of this line.

PLEASE RETURN TO
COUNTY OF LOS ANGELES
DEPARTMENT OF COUNTY ENGINEER
403 LOS ANGELES COUNTY ENGINEERING BLDG.

76F309S CE#310 3-68

F. B. 3913 PG. 140

W.S. 37 A-5

Con't. Pg. 138.

PLEASE RETURN TO
COUNTY OF LOS ANGELES
DEPARTMENT OF COUNTY ENGINEER
403 LOS ANGELES COUNTY ENGINEERING BLDG.

Do not extend this side of this line.

Note: Any Additions or Changes on This Sheet Must be Made or Circled in Red Ink With Date and Name of Person Making Change.

Notes Ck'd by J. F. MUNOZ	Survey of Norwalk Blvd.
Map No. [redacted]	[redacted] °F
Office Work J. MERRILL	Surveyed by English
Checked J. F. MUNOZ	Notes Ed. Date 5-71
Date 2/20/75	Indexed J. GALLI JUN 22 '71

F. B. 3412 PG. 141

WS 37A-5

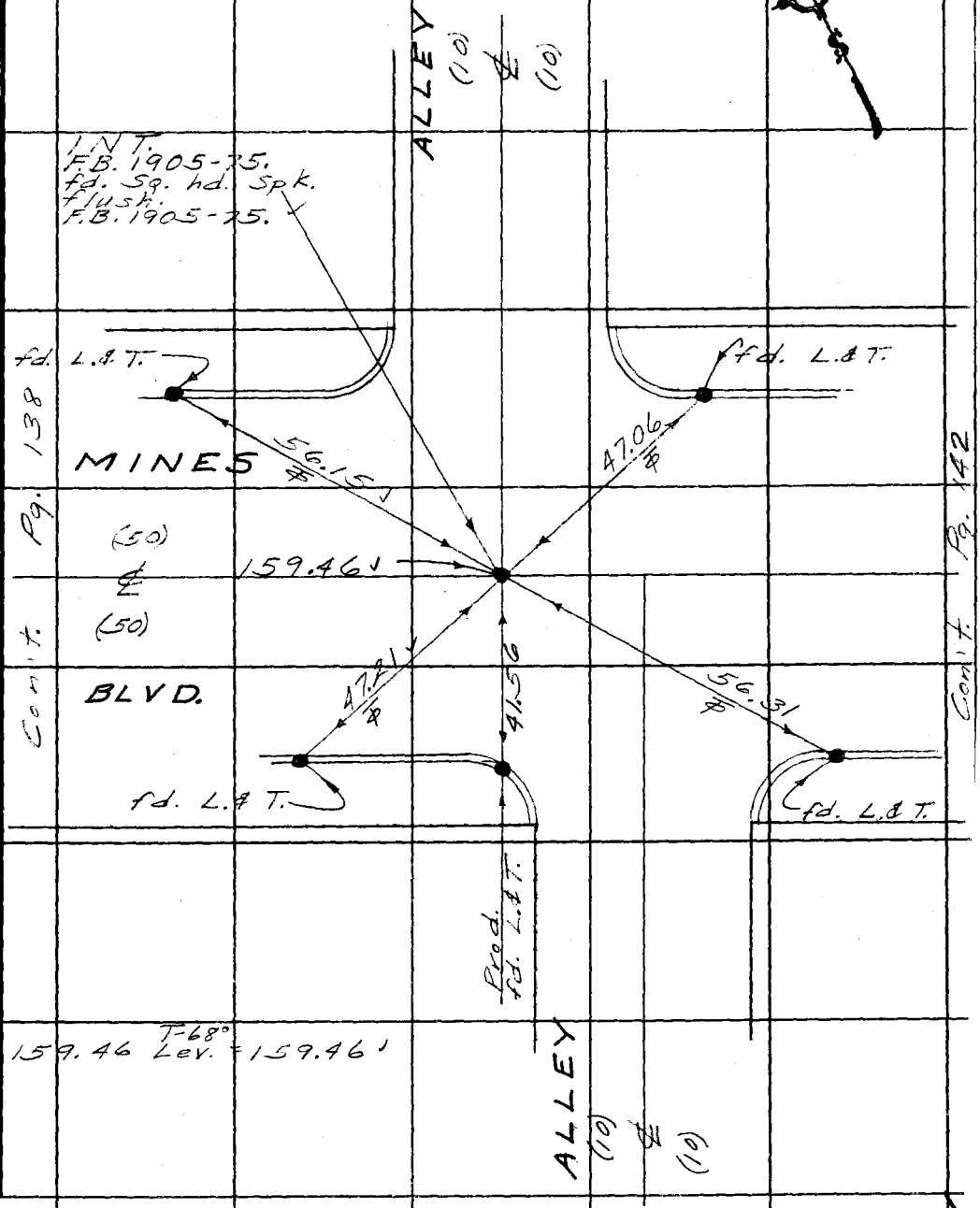

Note: Any Additions or Changes on This Sheet Must be Made or Circled in Red Ink With Date and Name of Person Making Change.

Do not extend this side of this line.

PLEASE RETURN TO
COUNTY OF LOS ANGELES
DEPARTMENT OF COUNTY ENGINEER
403 LOS ANGELES COUNTY ENGINEERING BLDG.

16F309S CE#310 3-68

F. B. 3413 PG. 142

Tr. # 15741

W.S. 37 A-5

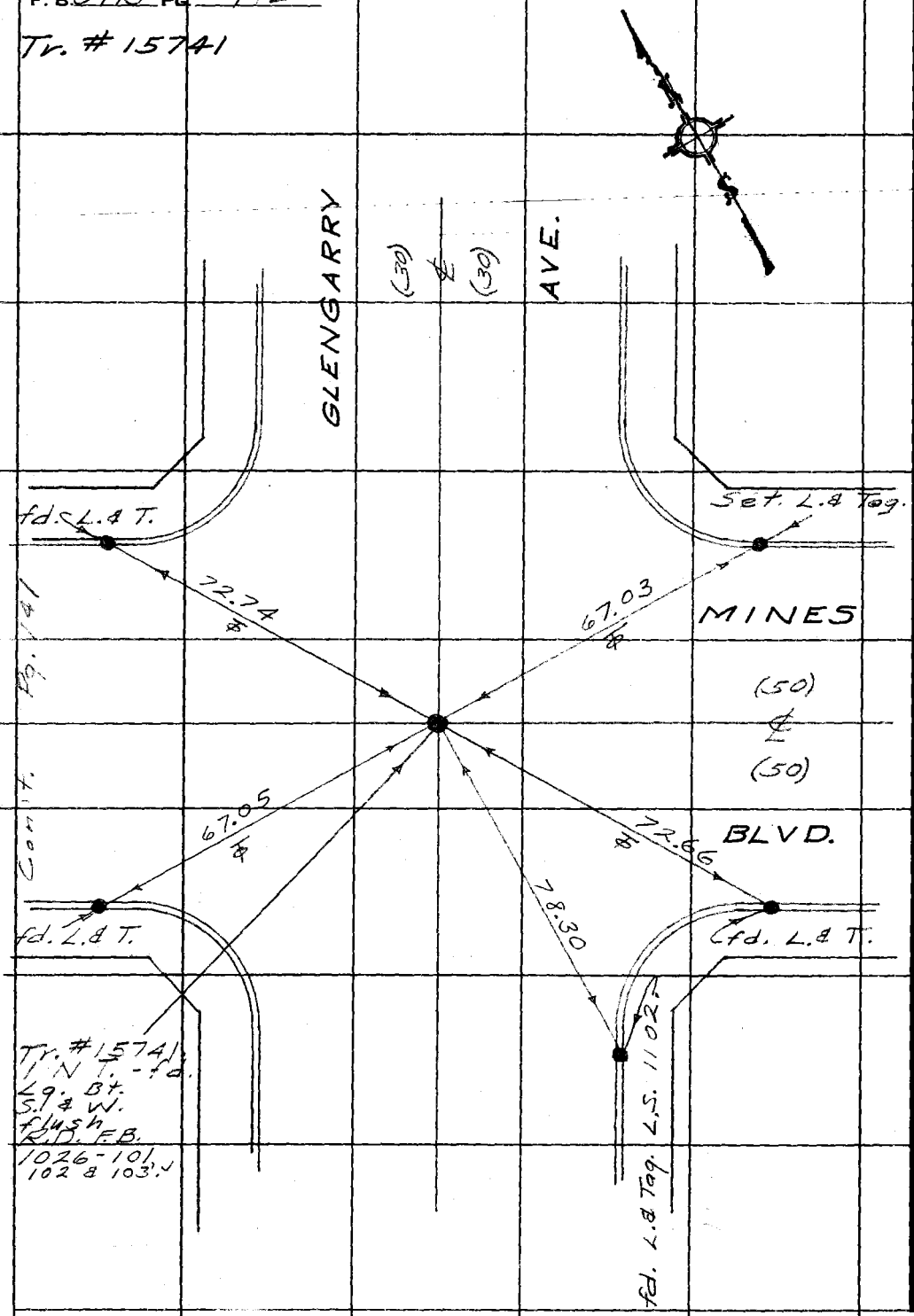

PLEASE RETURN TO
COUNTY OF LOS ANGELES
DEPARTMENT OF COUNTY ENGINEER
403 LOS ANGELES COUNTY ENGINEERING BLDG.

Do not extend this side of this line.

Note: Any Additions or Changes on This Sheet Must be Made or Circled in Red Ink With Date and Name of Person Making Change.

Notes Ck'd by J. F. MUNOZ	Survey of Norwalk Blvd.	F. B. 2418	Pg. 143
Map No. [illegible]	JN 0098.25 Tsp 0261 Std 60 °F		
Office Work J. MERRILL	Surveyed by English		
Checked J. F. MUNOZ	Notes Ed. Date 5-71		
Date 2/20/75	Indexed G. I. GALLI JUN 22 '71		

W.S. 37, A-5

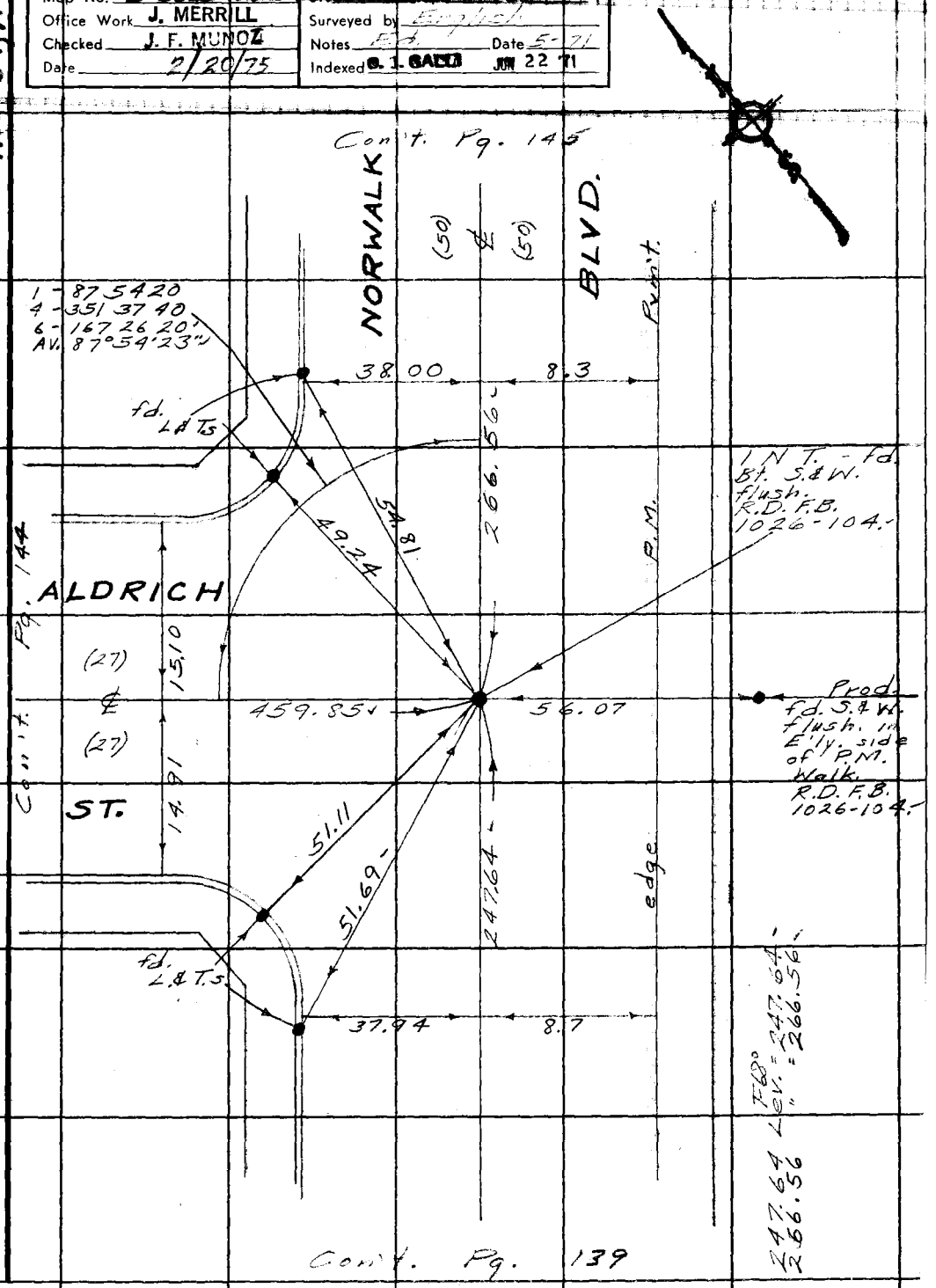

Note: Any Additions or Changes on This Sheet Must be Made or Circled in Red Ink With Date and Name of Person Making Change.

Do not extend this side of this line.

PLEASE RETURN TO
COUNTY OF LOS ANGELES
DEPARTMENT OF COUNTY ENGINEER
403 LOS ANGELES COUNTY ENGINEERING BLDG.

76F309S CE#310 3-68

F. B. 3413 PG. 144

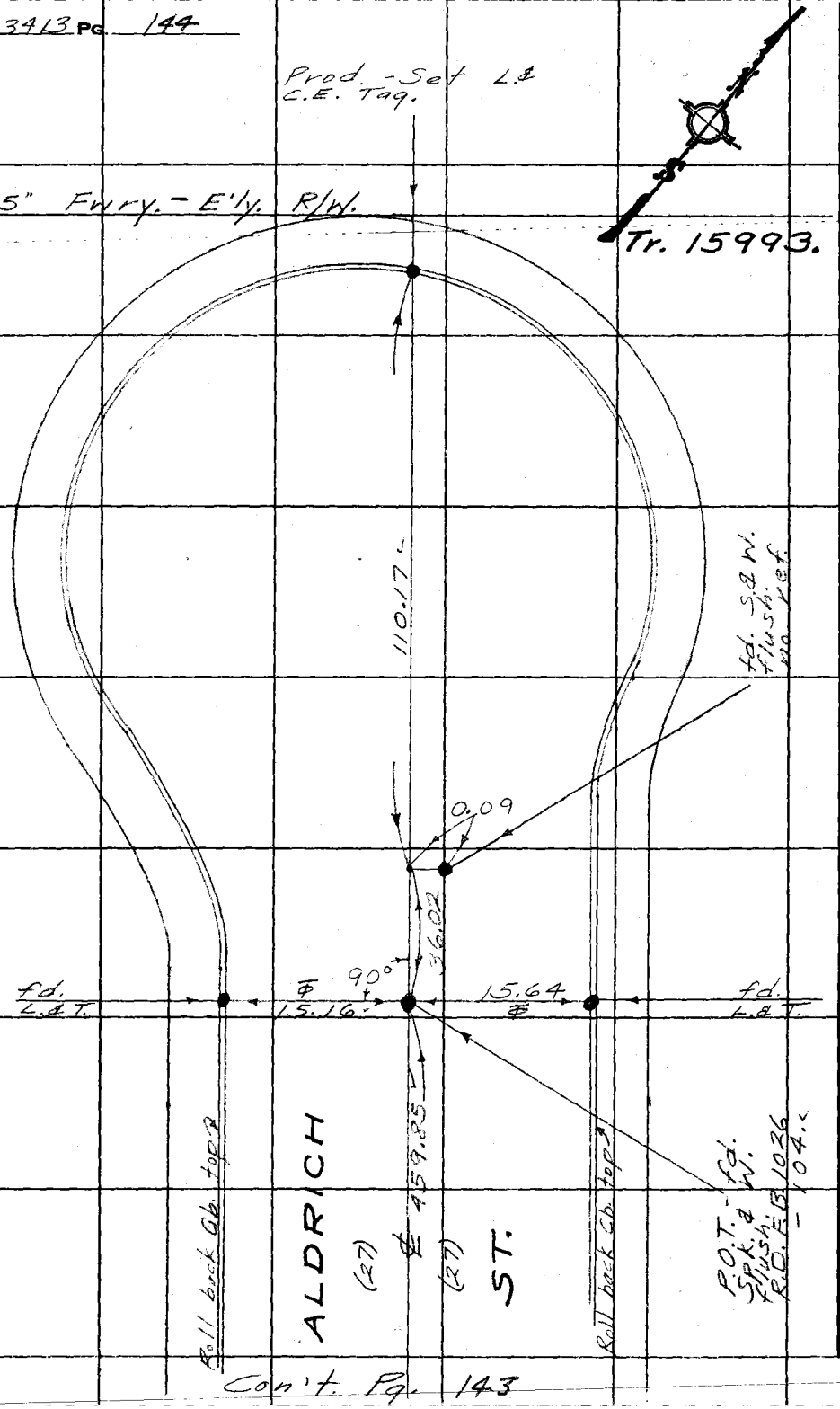

Con't. Pg. 143

PLEASE RETURN TO
COUNTY OF LOS ANGELES
DEPARTMENT OF COUNTY ENGINEER
403 LOS ANGELES COUNTY ENGINEERING BLDG.

Do not extend this side of this line.

Note: Any Additions or Changes on This Sheet Must be Made or Circled in Red Ink With Date and Name of Person Making Change.

W.S. 37A-5

Notes Ck'd by J. F. MUNOZ	Survey of Norwalk Blvd.	F. B. 3413	Pg. 145
Map No. [illegible]	[illegible] Tape 0261 Side [illegible] °F		
Office Work J. MERRILL	Surveyed by English		
Checked J. F. MUNOZ	Notes Ad. Date 5-71		
Date 2/20/75	Indexed G. J. GALLI JUN 22 '71		

Con't. Pg. 148

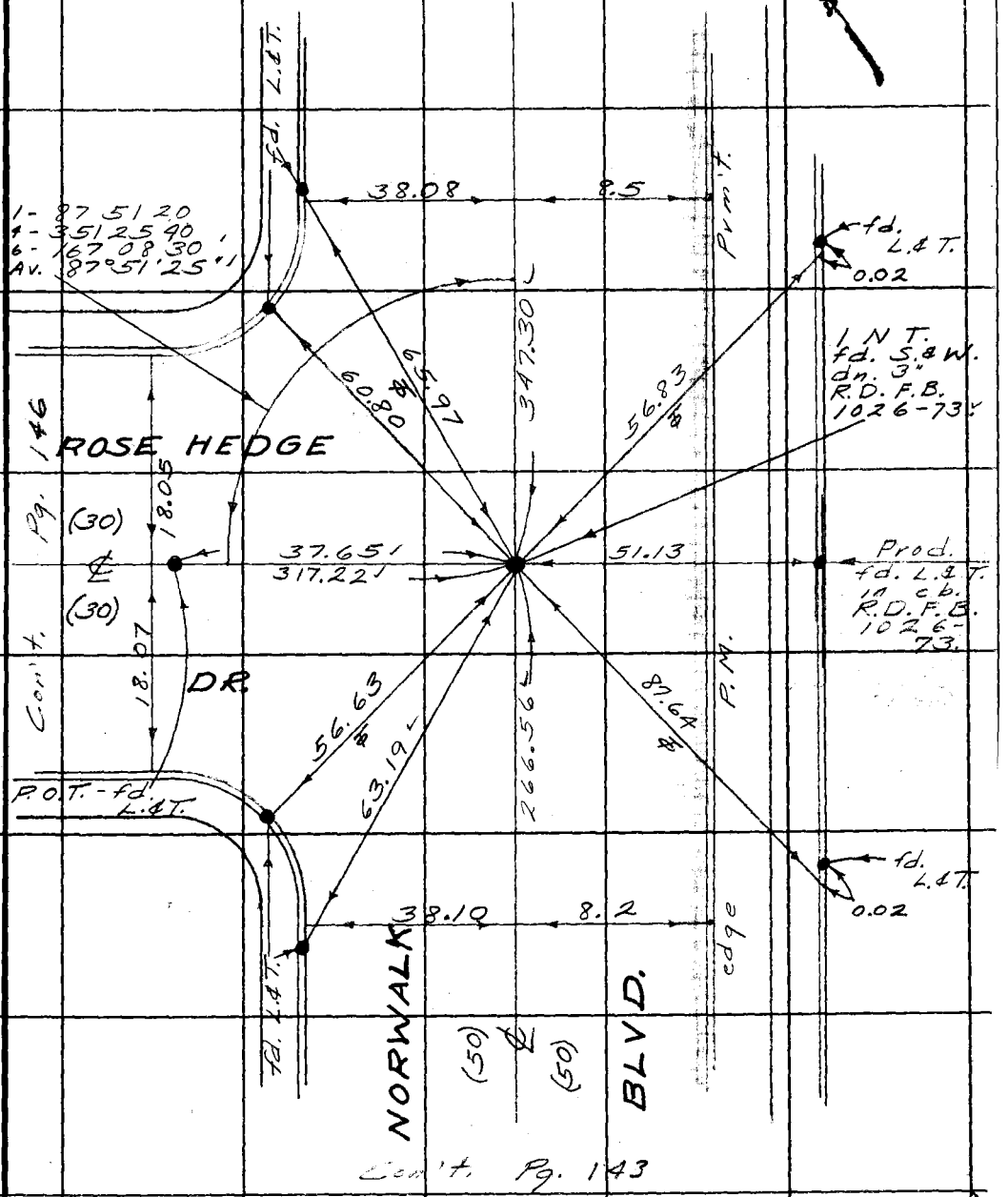

Con't. Pg. 143

Note: Any Additions or Changes on This Sheet Must be Made or Circled in Red Ink With Date and Name of Person Making Change.

Do not extend this side of this line.

PLEASE RETURN TO
COUNTY OF LOS ANGELES
DEPARTMENT OF COUNTY ENGINEER
403 LOS ANGELES COUNTY ENGINEERING BLDG.

76F309S CE#310 3-68

V F. B. 3413 PG. 146

Tr. 15541.

Con't. Pg. 147

W.S. 37 A-5 (39)

PLEASE RETURN TO
COUNTY OF LOS ANGELES
DEPARTMENT OF COUNTY ENGINEER
403 LOS ANGELES COUNTY ENGINEERING BLDG.

Do not extend this side of this line.

Note: Any Additions or Changes on This Sheet Must be Made or Circled in Red Ink With Date and Name of Person Making Change.

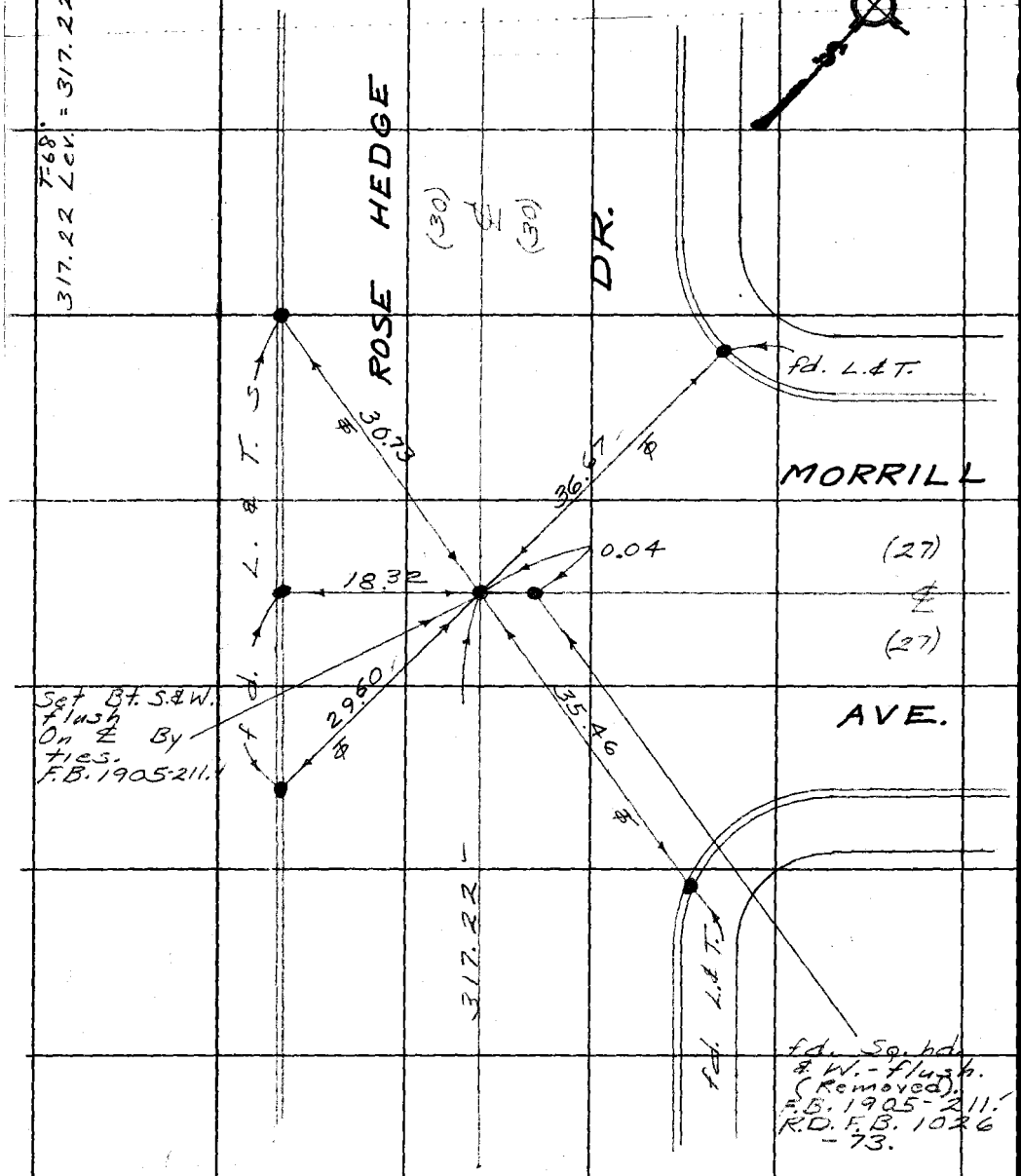

Con't. Pg. 145

Notes Ck'd by J. F. MUNOZ	Survey of
Map No. B-5225-142	JN 1098.25 Tape 1267 Std 68 °F
Office Work J. MERRILL	Surveyed by English
Checked J. F. MUNOZ	Notes Ed. Date
Date 2/20/75	Indexed B. J. GALLI JUN 22 '75

F. B. _____ PG. _____

W.S. 37 A-5

237

Prod. - Set L.& C.E. Tg.

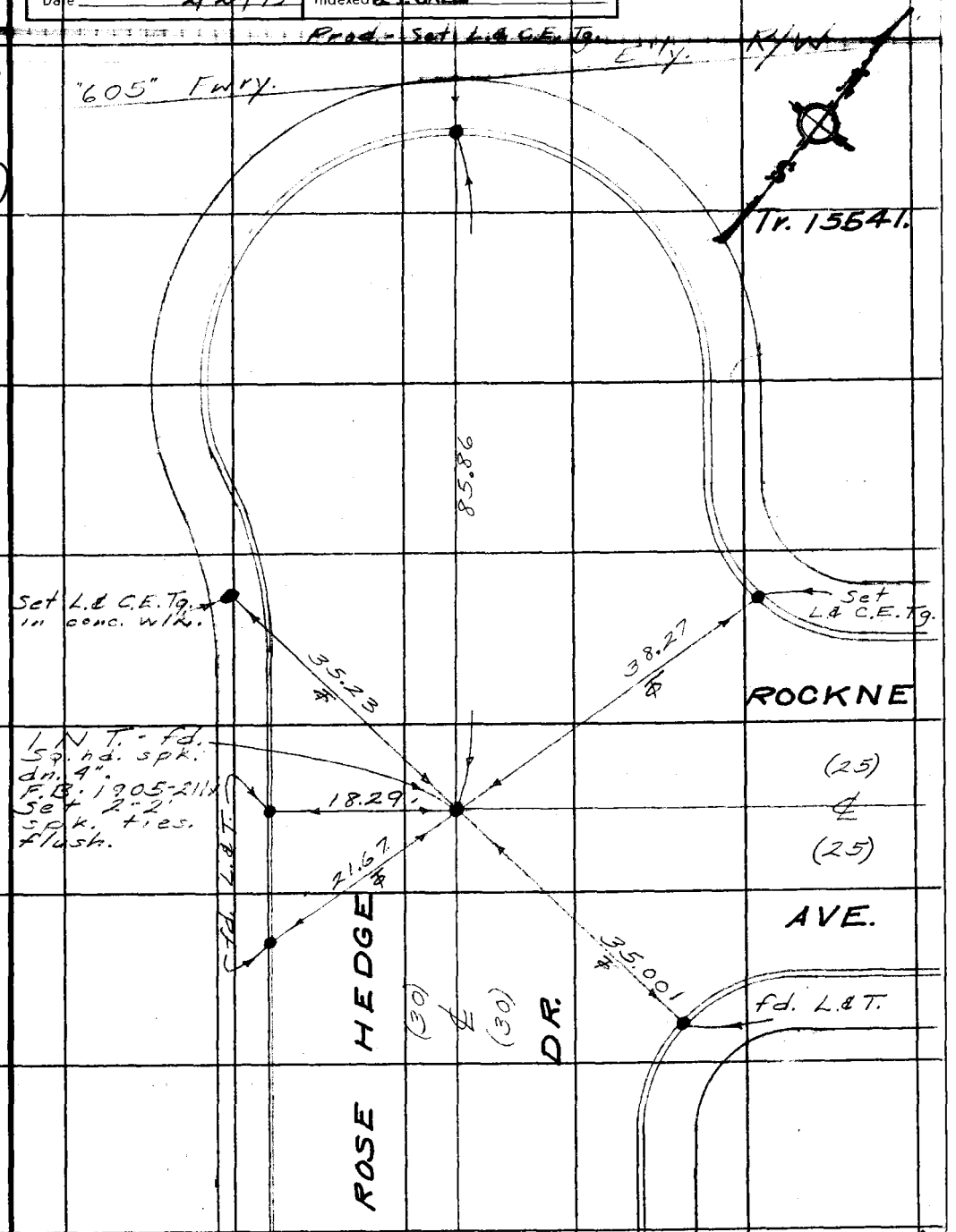

Note: Any Additions or Changes on This Sheet Must be Made or Circled in Red Ink With Date and Name of Person Making Change.

Do not extend this side of this line.

PLEASE RETURN TO
COUNTY OF LOS ANGELES
DEPARTMENT OF COUNTY ENGINEER
403 LOS ANGELES COUNTY ENGINEERING BLDG.

76F309S CE#310 3-68

Con't. Pg. 146

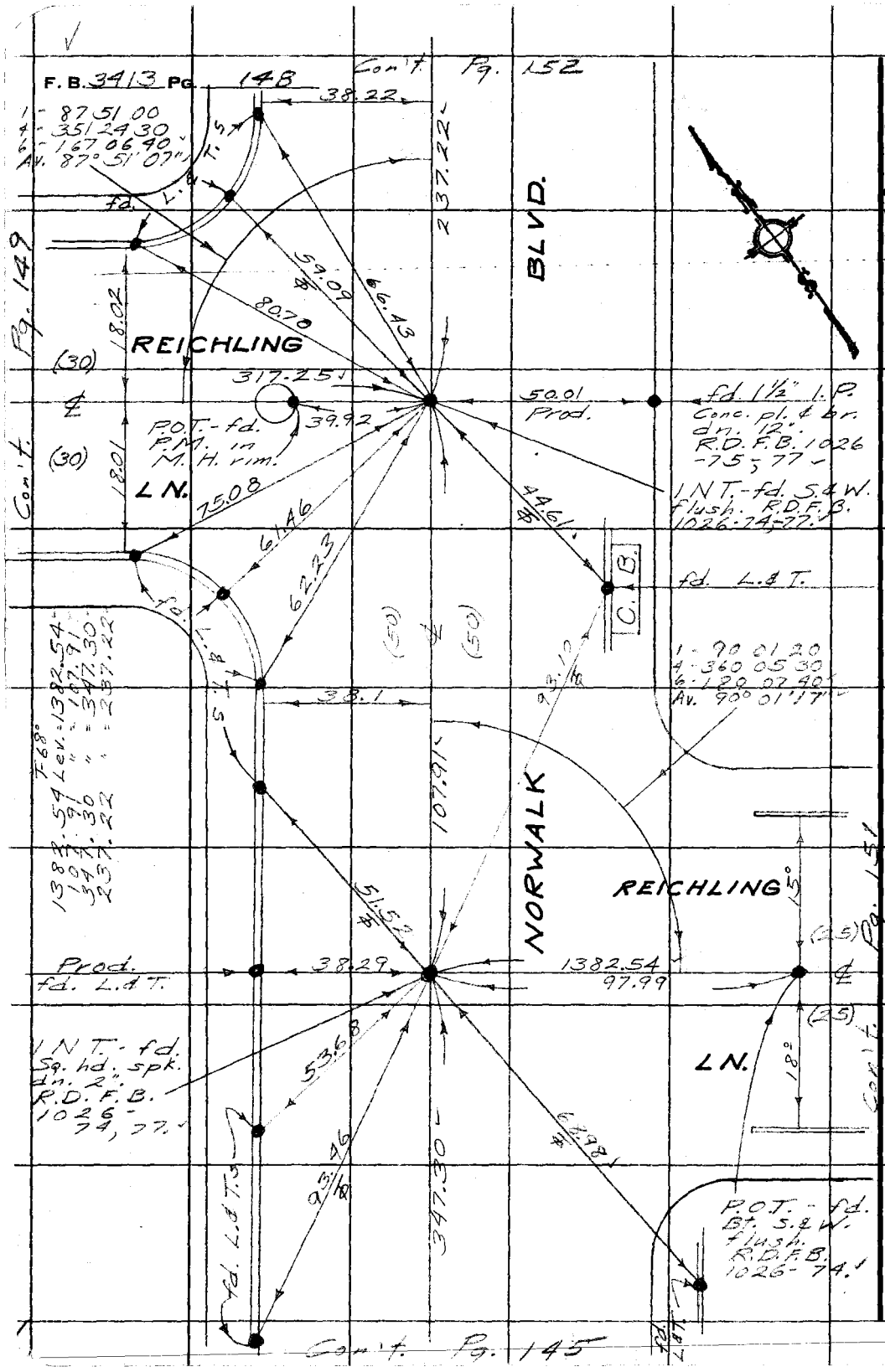

W.S. 37 A-5

243

PLEASE RETURN TO
COUNTY OF LOS ANGELES
DEPARTMENT OF COUNTY ENGINEER
LOS ANGELES COUNTY ENGINEERING BLDG.

Do not extend this side of this line.

Note: Any Additions or Changes on This Sheet Must be Made or Circled in Red Ink With Date and Name of Person Making Change.

239

Notes Ck'd by J. F. MUNOZ	Survey of [illegible]
Map No. [illegible]	JN 0098.25 Tape 0267 Std 68 °F
Office Work J. MERRILL	Surveyed by English
Checked J. F. MUNOZ	Notes [illegible] Date [illegible]
Date 2/20/75	Indexed G. J. GALLI JUN 22 '71

F. B. _____ PG. 149

W.S. 37 A-5

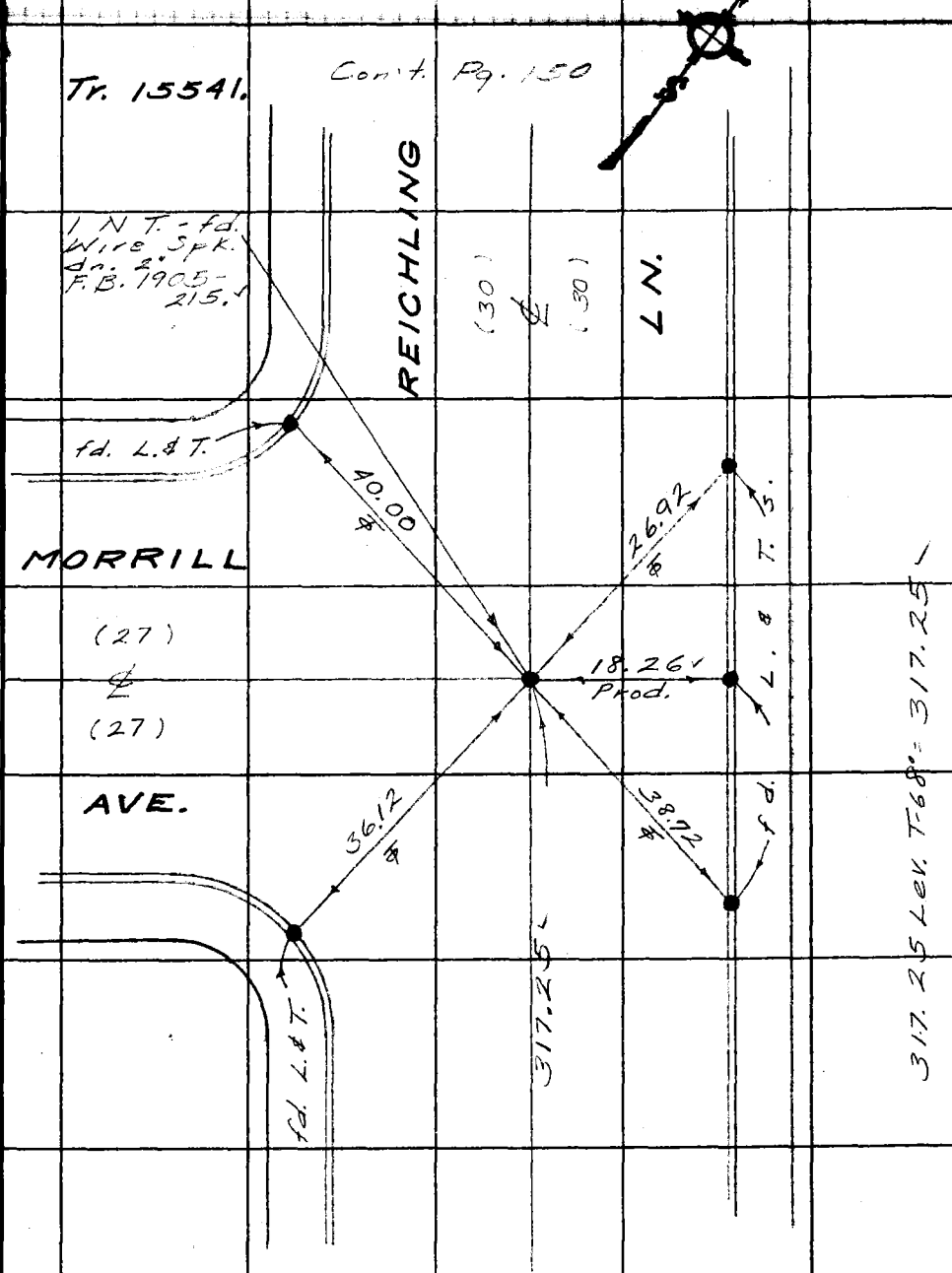

Note: Any Additions or Changes on This Sheet Must be Made or Circled in Red Ink With Date and Name of Person Making Change.

Do not extend this side of this line.

PLEASE RETURN TO
COUNTY OF LOS ANGELES
DEPARTMENT OF COUNTY ENGINEER
403 LOS ANGELES COUNTY ENGINEERING BLDG.

76F309S CE#310 3-68

F. B. 3413 Pg. 150

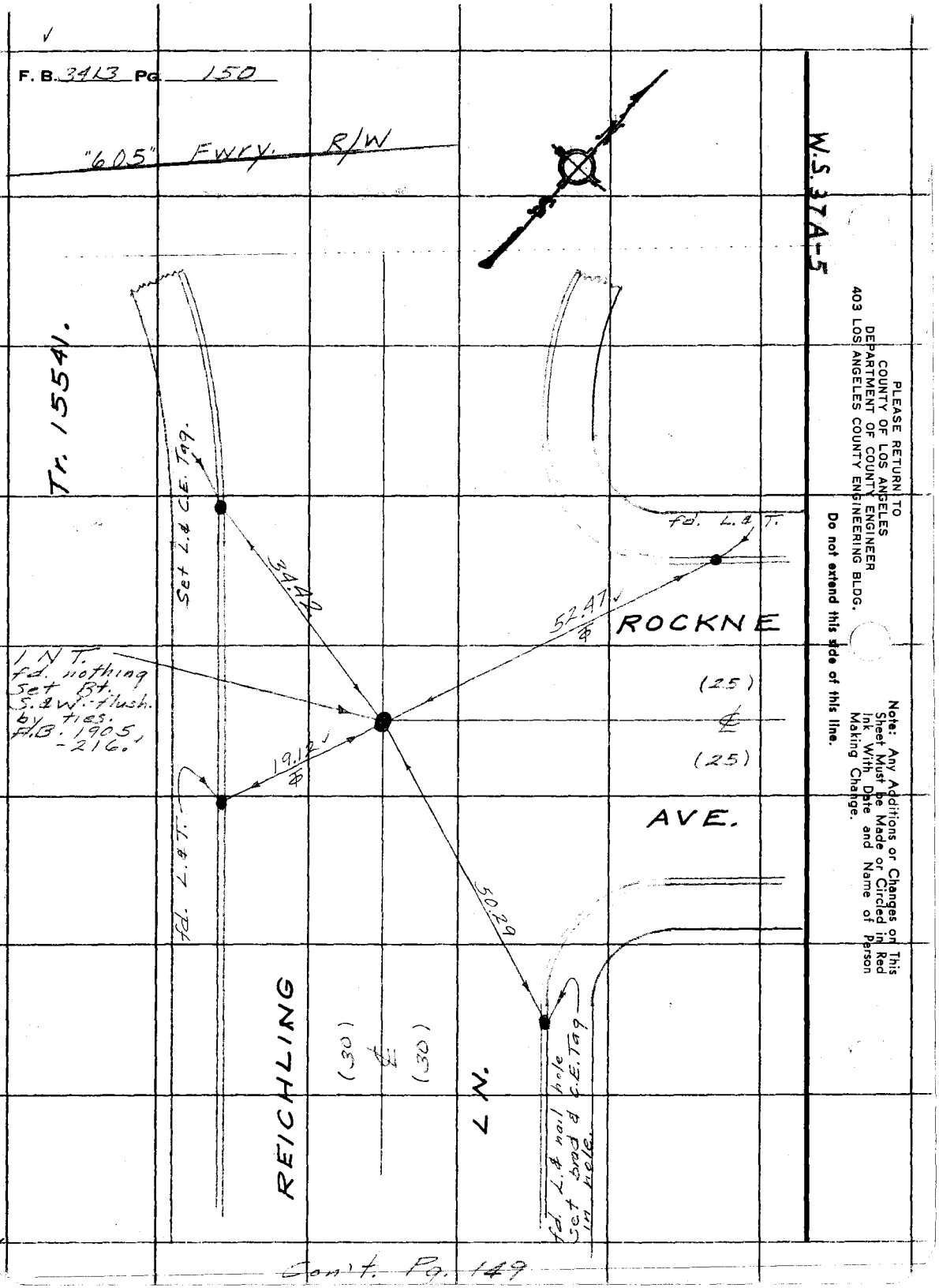

W.S. 37A-5

PLEASE RETURN TO
COUNTY OF LOS ANGELES
DEPARTMENT OF COUNTY ENGINEER
403 LOS ANGELES COUNTY ENGINEERING BLDG.

Do not extend this side of this line.

Note: Any Additions or Changes on This Sheet Must be Made or Circled in Red Ink With Date and Name of Person Making Change.

Con't. Pg. 149

Notes Ck'd by J. F. MUNOZ	Survey of [illegible]
Map No. [illegible]	JN 0098.25 Tape 0267 Std. 68 °F
Office Work J. MERRILL	Surveyed by [illegible]
Checked J. F. MUNOZ	Notes [illegible] Date 5-71
Date 2/20/75	Indexed [illegible] JUN 22 '71

F. B. _____ PG. _____

W.S. 37A-5

Note: Any Additions or Changes on This Sheet Must be Made or Circled in Red Ink With Date and Name of Person Making Change.

Do not extend this side of this line.

PLEASE RETURN TO
COUNTY OF LOS ANGELES
DEPARTMENT OF COUNTY ENGINEER
403 LOS ANGELES COUNTY ENGINEERING BLDG.

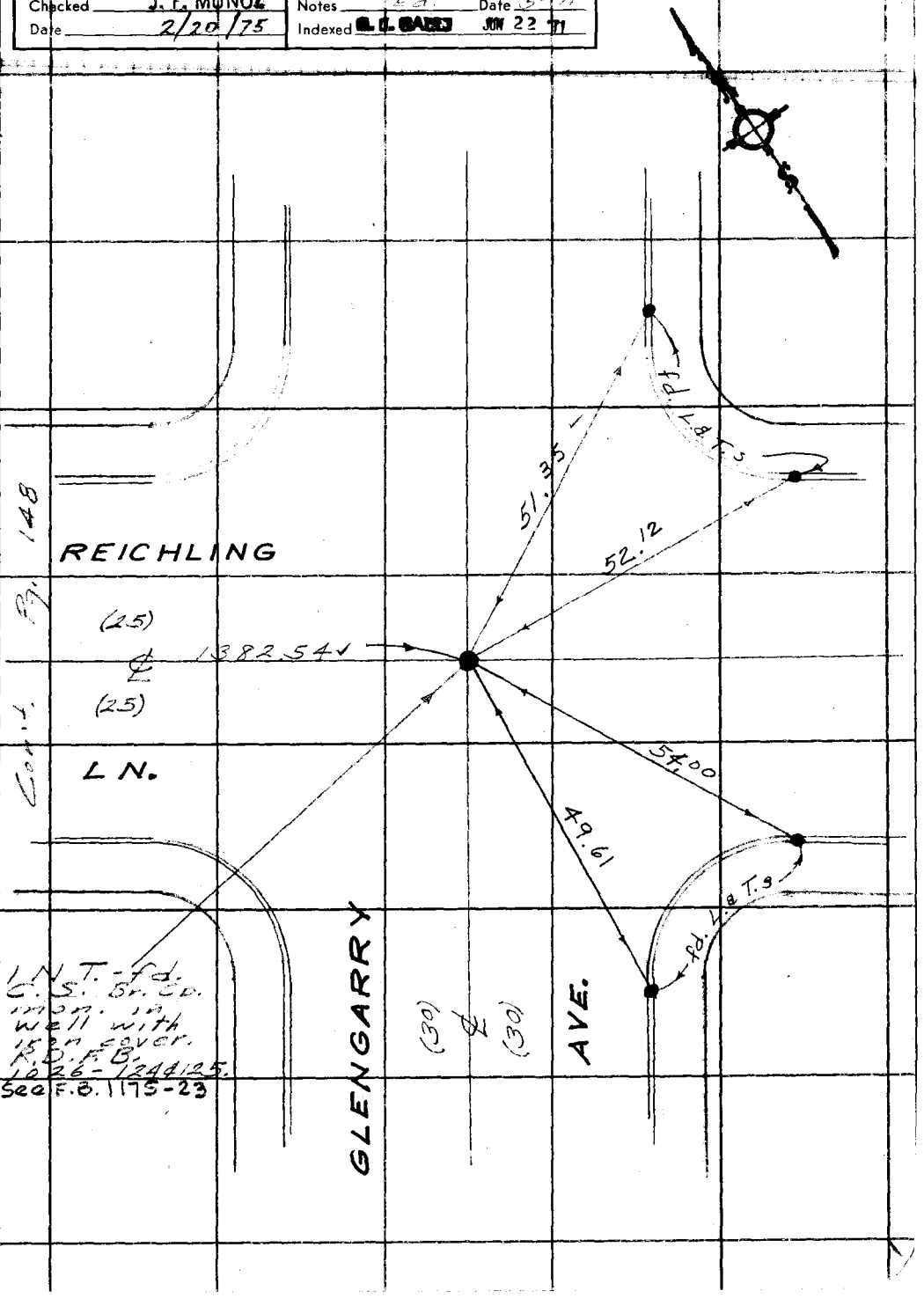

76F309S CE#310 3-68

F. B. 3413 Pg. 152

Con't. Pg. 154

W.S. 37 A-5

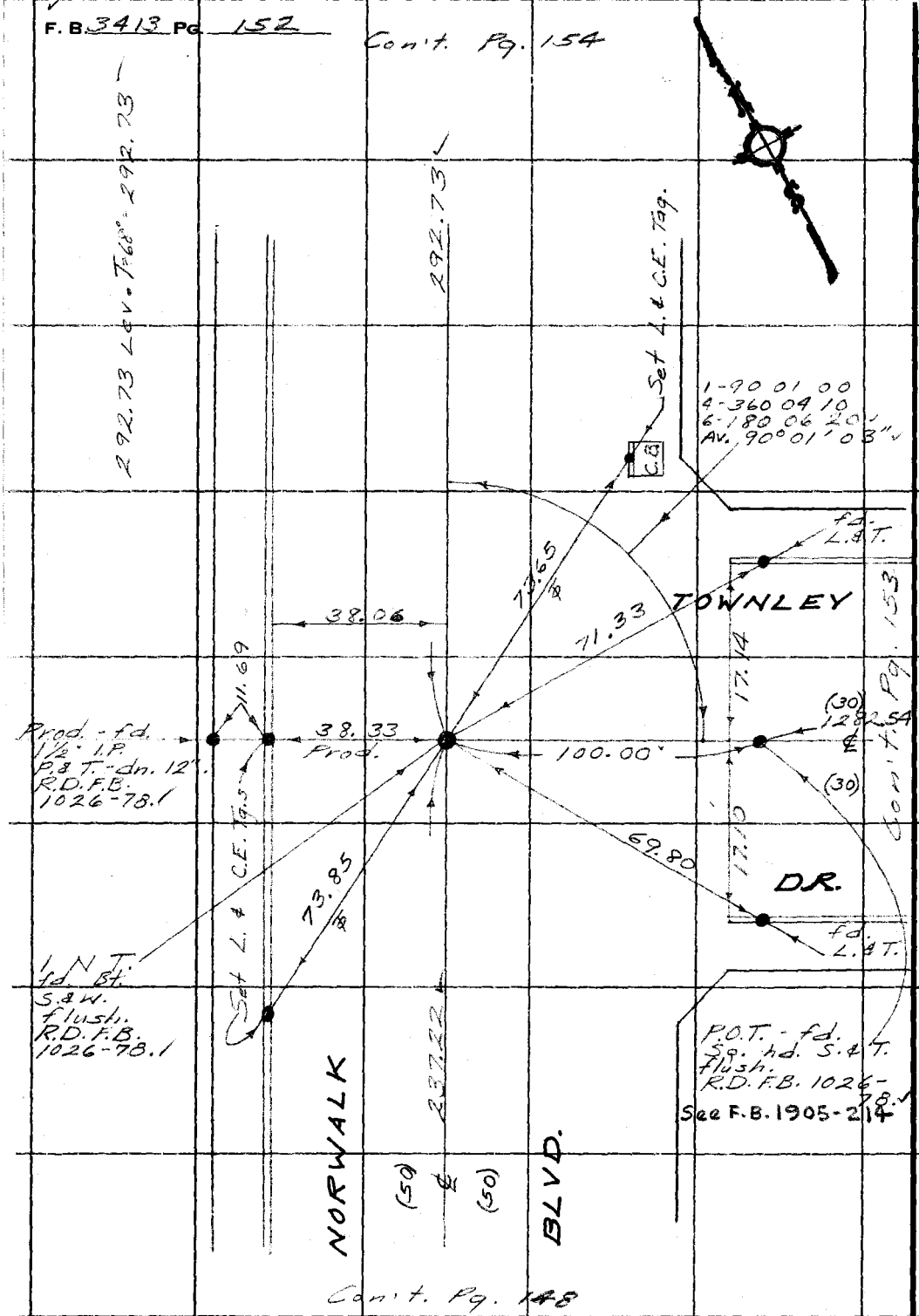

Con't. Pg. 148

PLEASE RETURN TO
COUNTY OF LOS ANGELES
DEPARTMENT OF COUNTY ENGINEER
403 LOS ANGELES COUNTY ENGINEERING BLDG.

Do not extend this side of this line.

Note: Any Additions or Changes on This Sheet Must be Made or Circled in Red Ink With Date and Name of Person Making Change.

Notes Ck'd by J. F. MUNOZ	Survey of Norwalk Blvd.
Map No. B-5[illegible]-152	JN 0098.25 Tape .0267 Std 68 °F
Office Work J. MERRILL	Surveyed by English
Checked J. F. MUNOZ	Notes Ed. Date 6-71
Date 2/20/75	Indexed G. J. GAELL JUN 22 '77

F. B. 412 PG. 153

W.S. 37, A-5

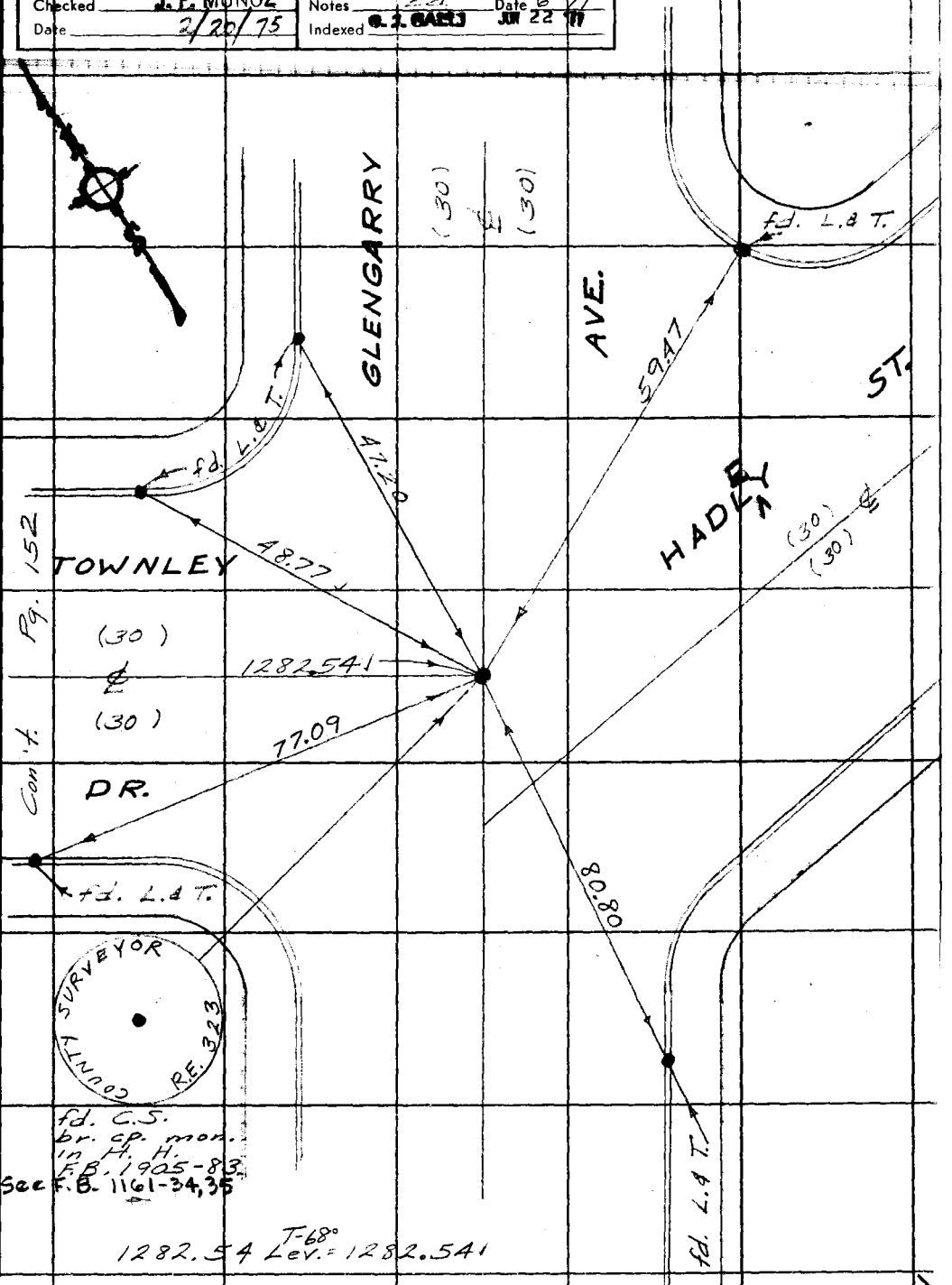

Note: Any Additions or Changes on This Sheet Must be Made or Circled in Red Ink With Date and Name of Person Making Change.

Do not extend this side of this line.

PLEASE RETURN TO
COUNTY OF LOS ANGELES
DEPARTMENT OF COUNTY ENGINEER
403 LOS ANGELES COUNTY ENGINEERING BLDG.

76F3095 CE#310 3-68

F. B. 3413 PG. 154

Con't. Pg. 157

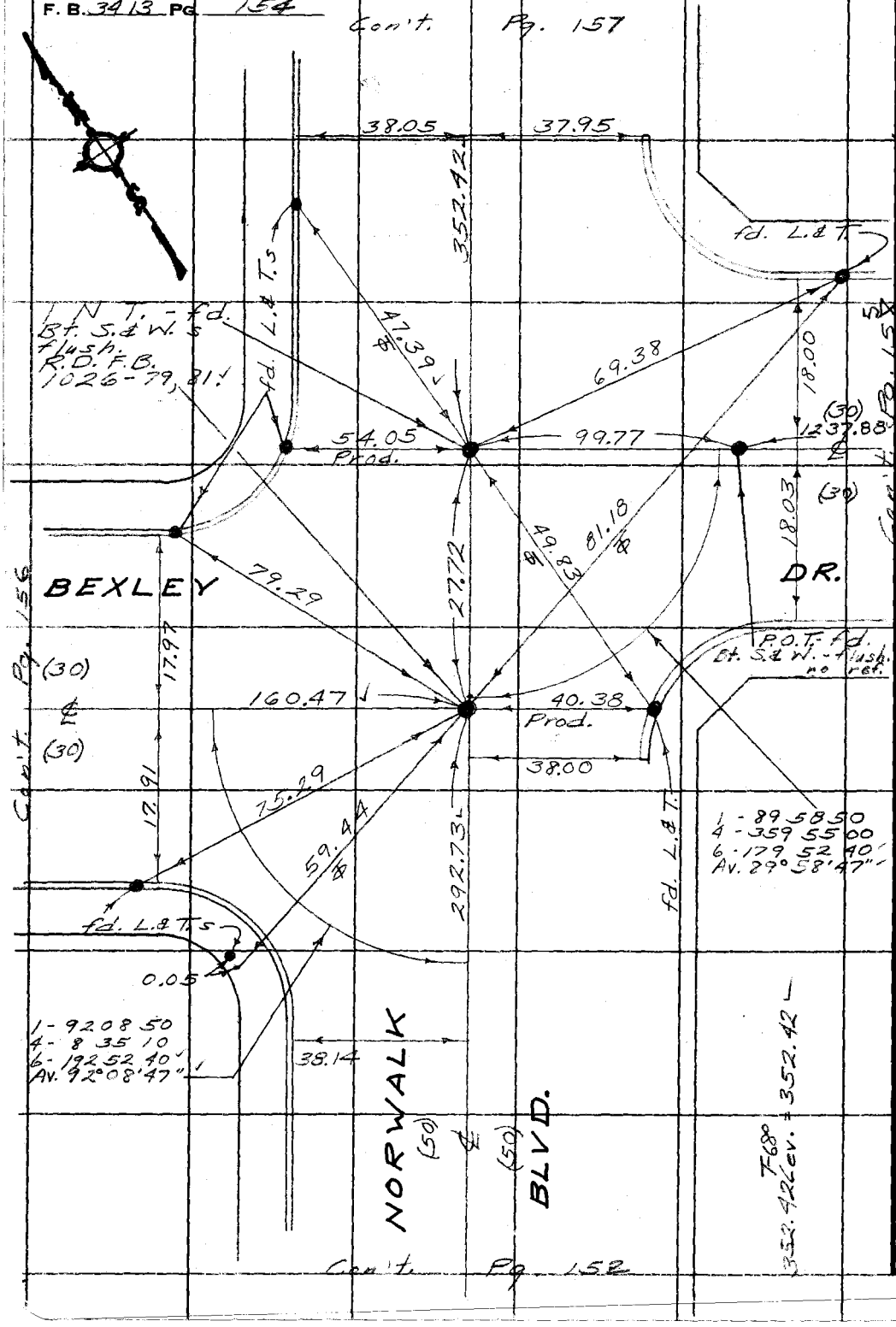

Con't. Pg. 156

Con't. Pg. 152

W.S. 37 A-5

PLEASE RETURN TO
COUNTY OF LOS ANGELES
DEPARTMENT OF COUNTY ENGINEER
403 LOS ANGELES COUNTY ENGINEERING BLDG.

Do not extend this side of this line.

Note: Any Additions or Changes on This Sheet Must be Made or Circled in Red Ink With Date and Name of Person Making Change.

Notes Ck'd by J. F. MUNOZ	Survey of
Map No. 8-5228-1E2	JN 0098.25 Tape 0267 Std. 68 °F
Office Work J. MERRILL	Surveyed by English
Checked J. F. MUNOZ	Notes Ed. Date 6-71
Date 2/20/75	Indexed G. J. GALLI JUN 22 '71

F. B. [illegible] PG. 155

W.S. 37A-5

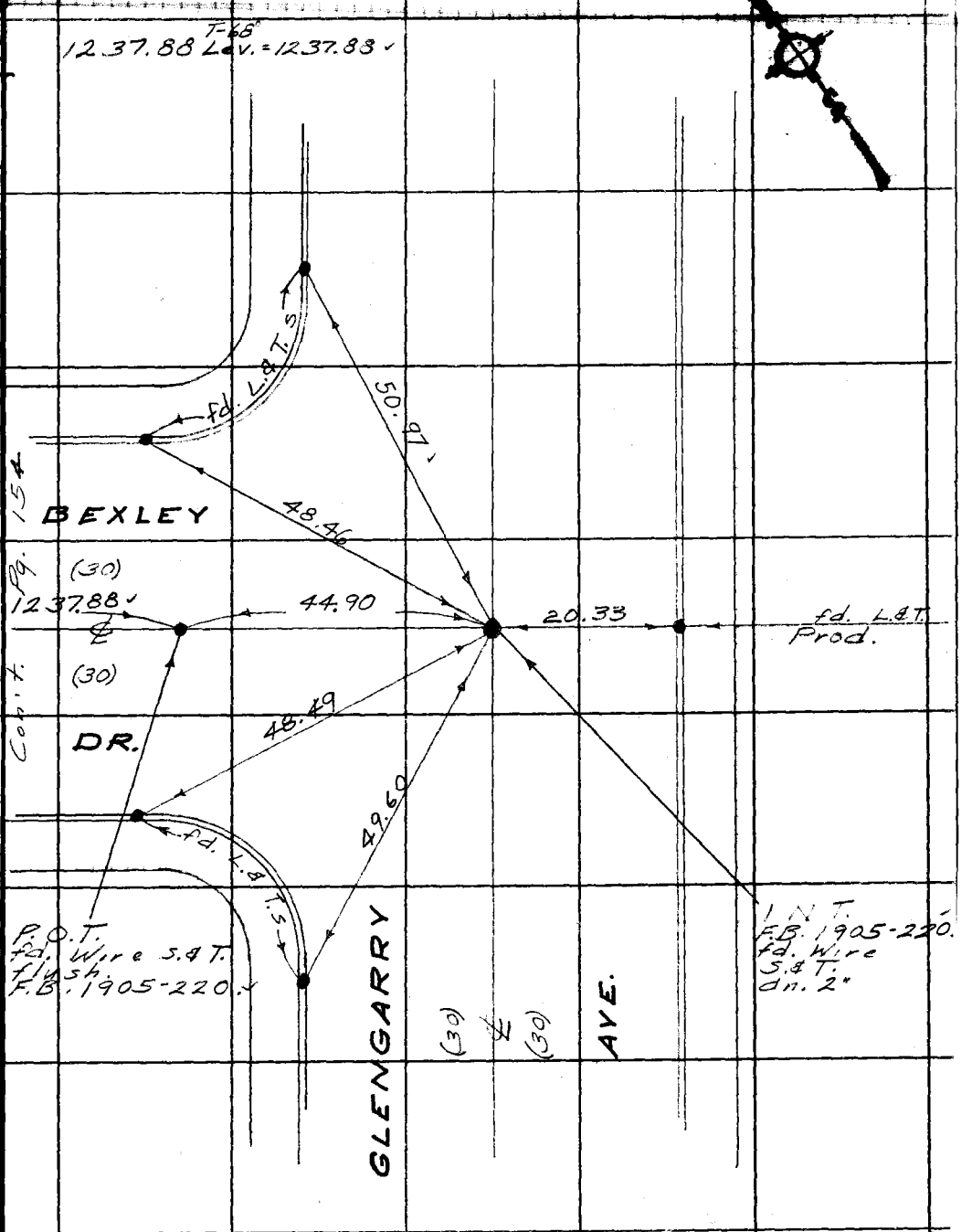

Note: Any Additions or Changes on This Sheet Must be Made or Circled in Red Ink With Date and Name of Person Making Change.

Do not extend this side of this line.

PLEASE RETURN TO
COUNTY OF LOS ANGELES
DEPARTMENT OF COUNTY ENGINEER
403 LOS ANGELES COUNTY ENGINEERING BLDG.

76F309S CE#310 3-68

PLEASE RETURN TO
COUNTY OF LOS ANGELES
DEPARTMENT OF COUNTY ENGINEER
403 LOS ANGELES COUNTY ENGINEERING BLDG.

Note: Any Additions or Changes on This Sheet Must be Made or Circled in Red Ink With Date and Name of Person Making Change.

Do not extend this side of this line.

W.S. 37, 4-5

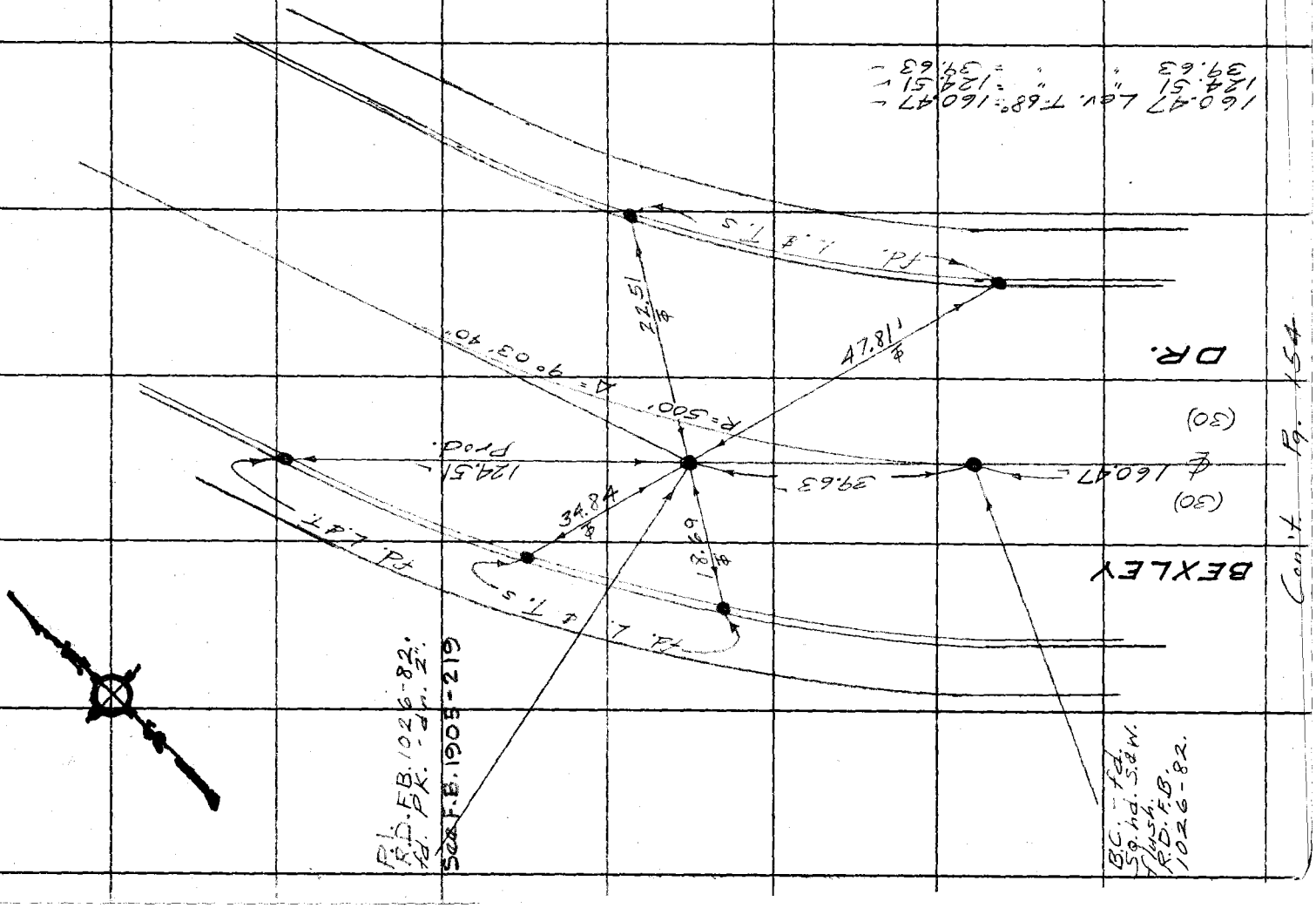

F.B. 3413 Pg. 156

Notes Ck'd by J. F. MUNOZ	Survey of Norwalk Blvd
Map No. B-5228-142	JN 0098.25 Tap 0267 Sta 68
Office Work J. MERRILL	Surveyed by English
Checked J. F. MUNOZ	Notes Ed. Date 5-71
Date 2/20/75	Indexed G. J. GALLY JUN 22 '71

F. B. [illegible] PG. 157

Con't Pg. 159

W.S. 37, A-5

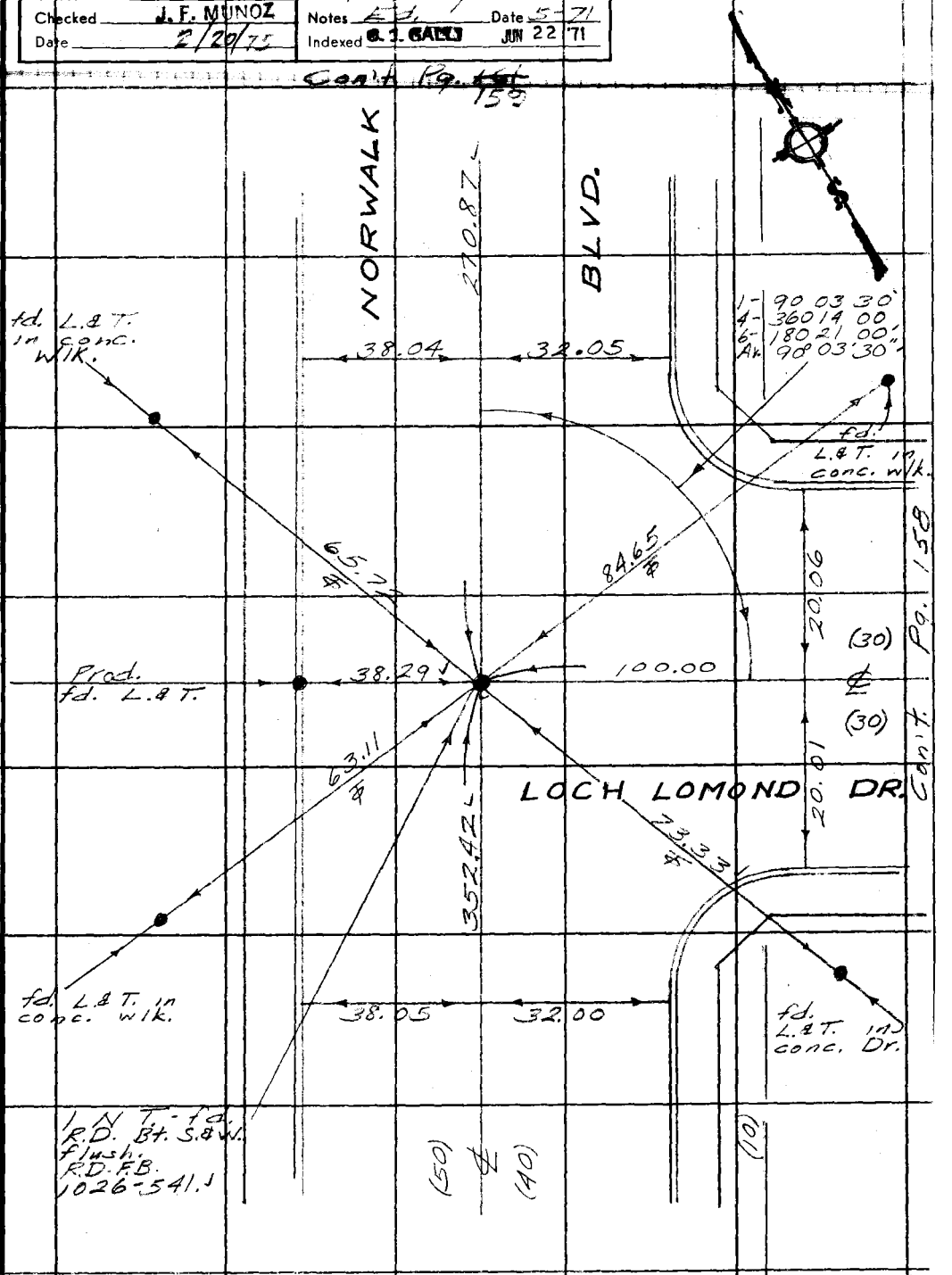

Con't. Pg. 158

Con't. Pg. 154

Note: Any Additions or Changes on This Sheet Must be Made or Circled in Red Ink With Date and Name of Person Making Change.

Do not extend this side of this line.

PLEASE RETURN TO
COUNTY OF LOS ANGELES
DEPARTMENT OF COUNTY ENGINEER
403 LOS ANGELES COUNTY ENGINEERING BLDG.

76F309S CE#310 3-68

F. B. 3413 PG. 158 Con't. Pg. 157

W.S. 374-5

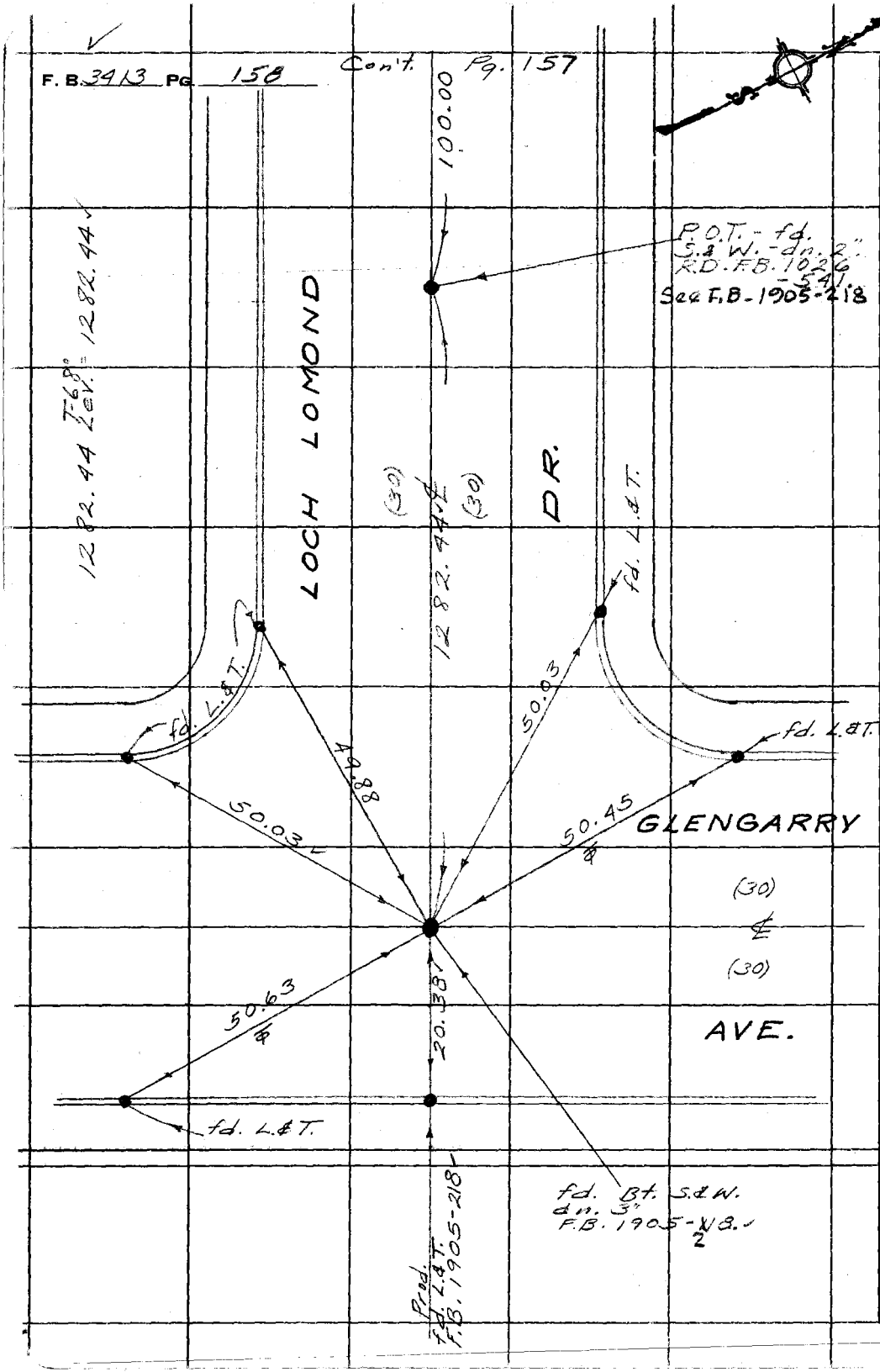

PLEASE RETURN TO
COUNTY OF LOS ANGELES
DEPARTMENT OF COUNTY ENGINEER
403 LOS ANGELES COUNTY ENGINEERING BLDG.

Do not extend this side of this line.

Note: Any Additions or Changes on This Sheet Must be Made or Circled in Red Ink With Date and Name of Person Making Change.

Notes Ck'd by J. F. MUNOZ	Survey of Norwalk Blvd.
Map No. B-3220-148	JN 009825 Topo 0267 Std 68 °F
Office Work J. MERRILL	Surveyed by English
Checked J. F. MUNOZ	Notes Fd. Date 5-71
Date 2/20/73	Indexed J. GALLI JUN 22 '71

F. B. 2413 PG. 159

W.S. 71, A-5

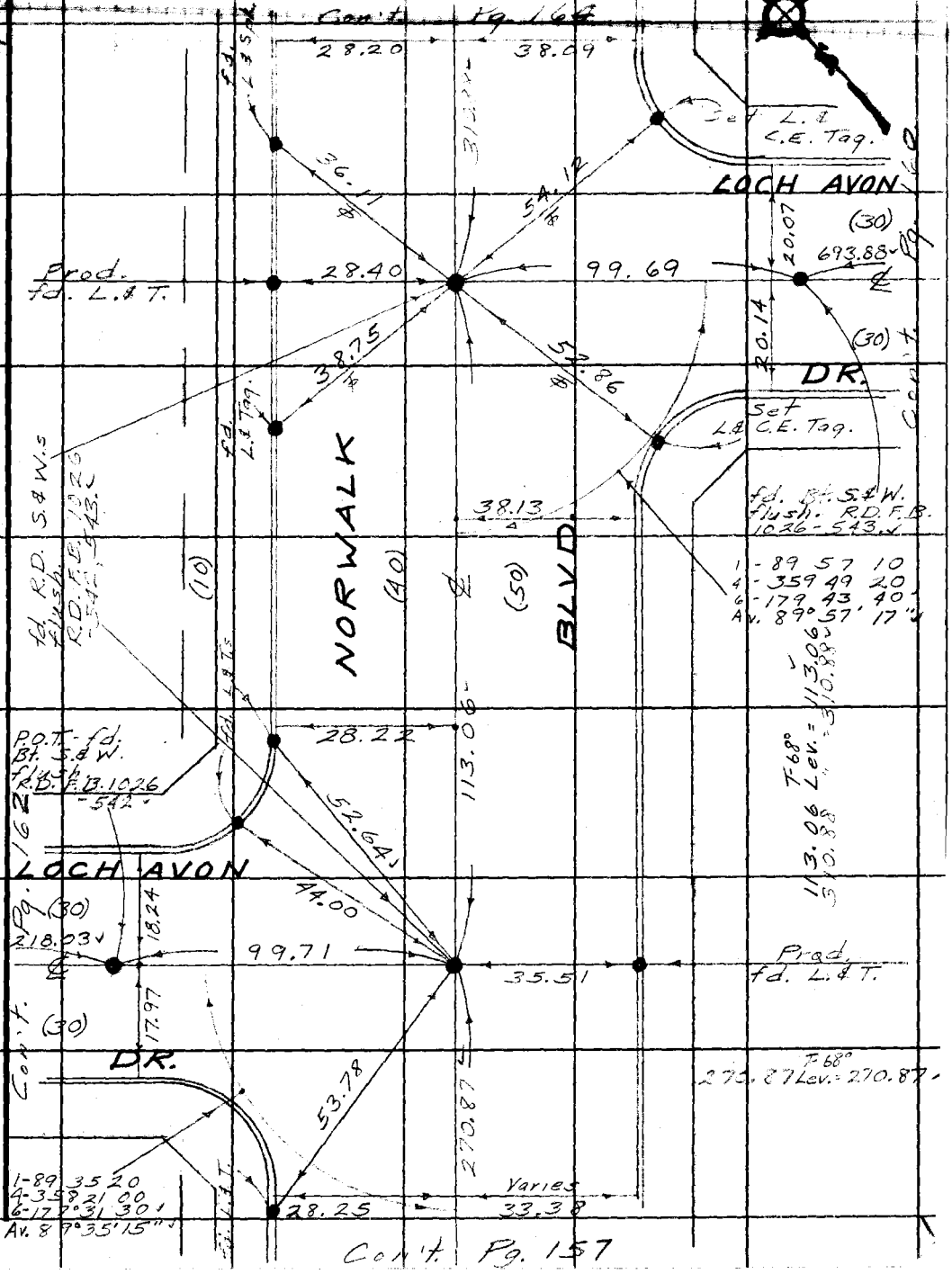

Note: Any Additions or Changes on This Sheet Must be Made or Circled in Red Ink With Date and Name of Person Making Change.

Do not extend this side of this line.

PLEASE RETURN TO
COUNTY OF LOS ANGELES
DEPARTMENT OF COUNTY ENGINEER
403 LOS ANGELES COUNTY ENGINEERING BLDG.

76F309S CE#310 3-68

F. B. 3413 PG. 160

Con't. Pg. 159

W.S. 37A-5

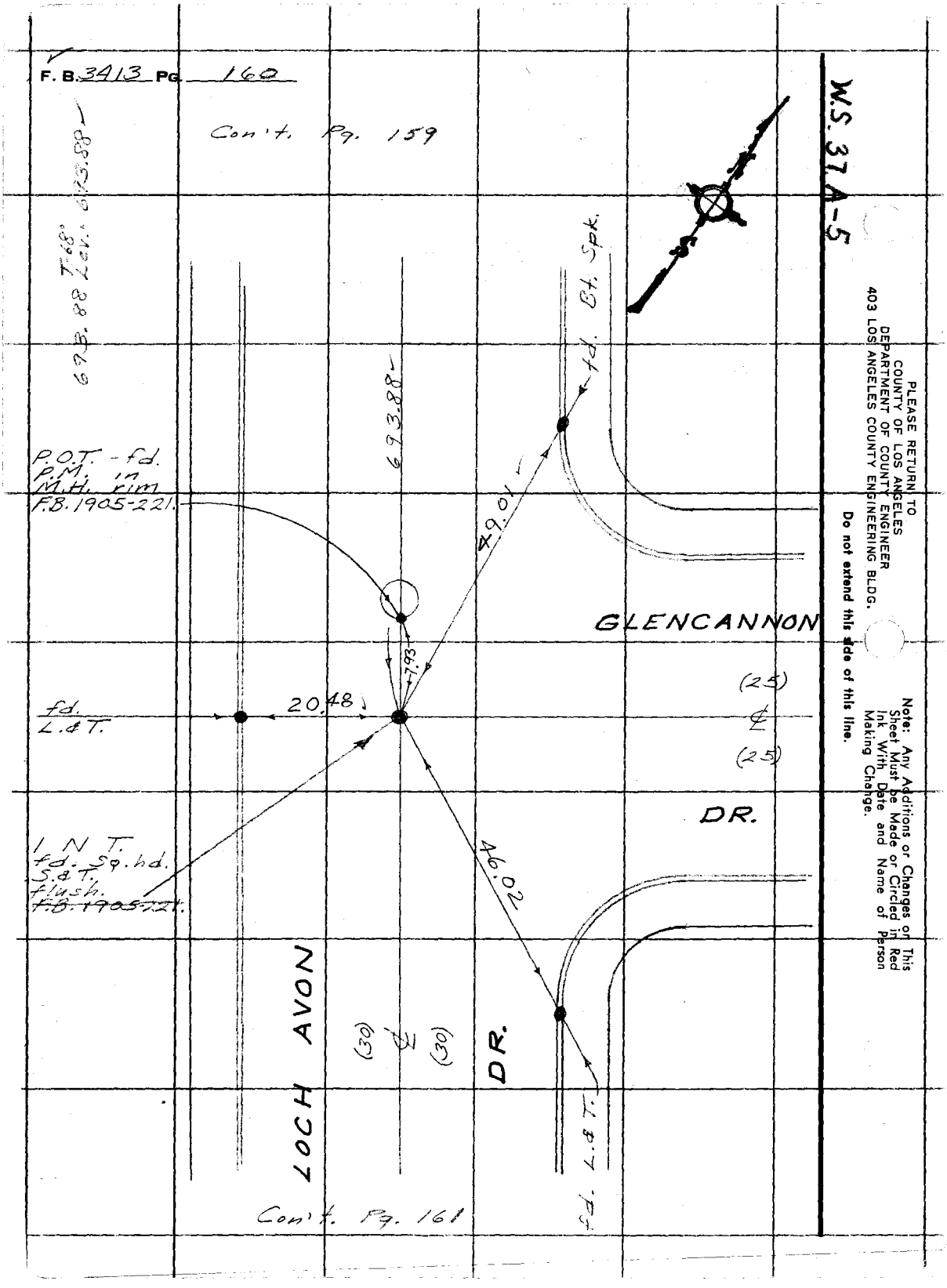

Con't. Pg. 161

PLEASE RETURN TO
COUNTY OF LOS ANGELES
DEPARTMENT OF COUNTY ENGINEER
403 LOS ANGELES COUNTY ENGINEERING BLDG.

Do not extend this side of this line.

Note: Any Additions or Changes on This Sheet Must be Made or Circled in Red Ink With Date and Name of Person Making Change.

Notes Ck'd by J. F. MUNOZ	Survey of
Map No. B-5220-1F2	JN 1098.25 Tape 0267 Std 68 °F
Office Work J. MERRILL	Surveyed by English
Checked J. F. MUNOZ	Notes Ed. Date 6-71
Date	Indexed G. J. GALLI JUN 22 '71

F. B. ____ PG. ____

W.S. 37, A-5

Note: Any Additions or Changes on This Sheet Must be Made or Circled in Red Ink With Date and Name of Person Making Change.

PLEASE RETURN TO
COUNTY OF LOS ANGELES
DEPARTMENT OF COUNTY ENGINEER
403 LOS ANGELES COUNTY ENGINEERING BLDG.

Do not extend this side of this line.

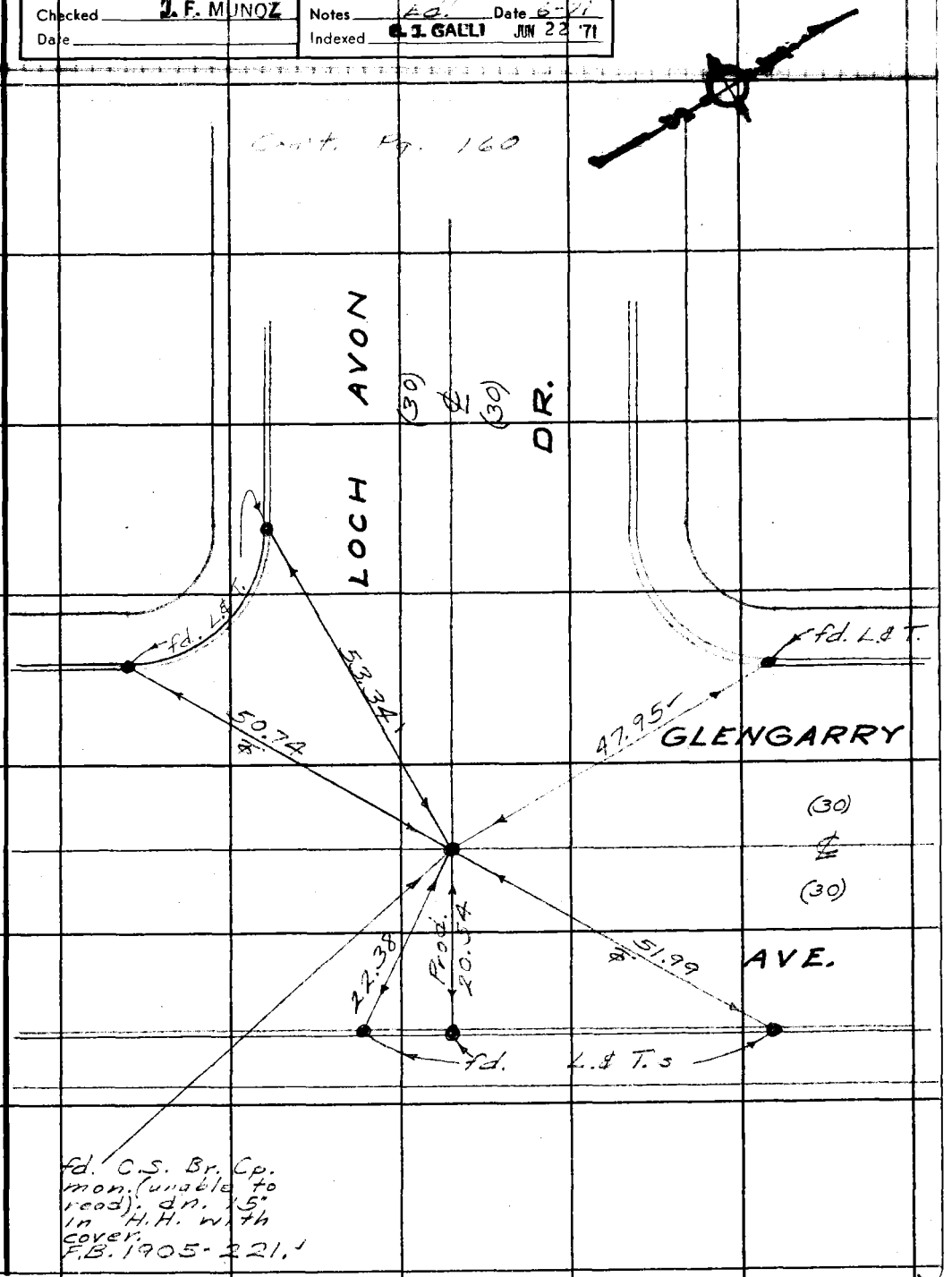

76F309S CE#310 3-68

F. B. 3413 PG. 162

Con't. Pg. 163

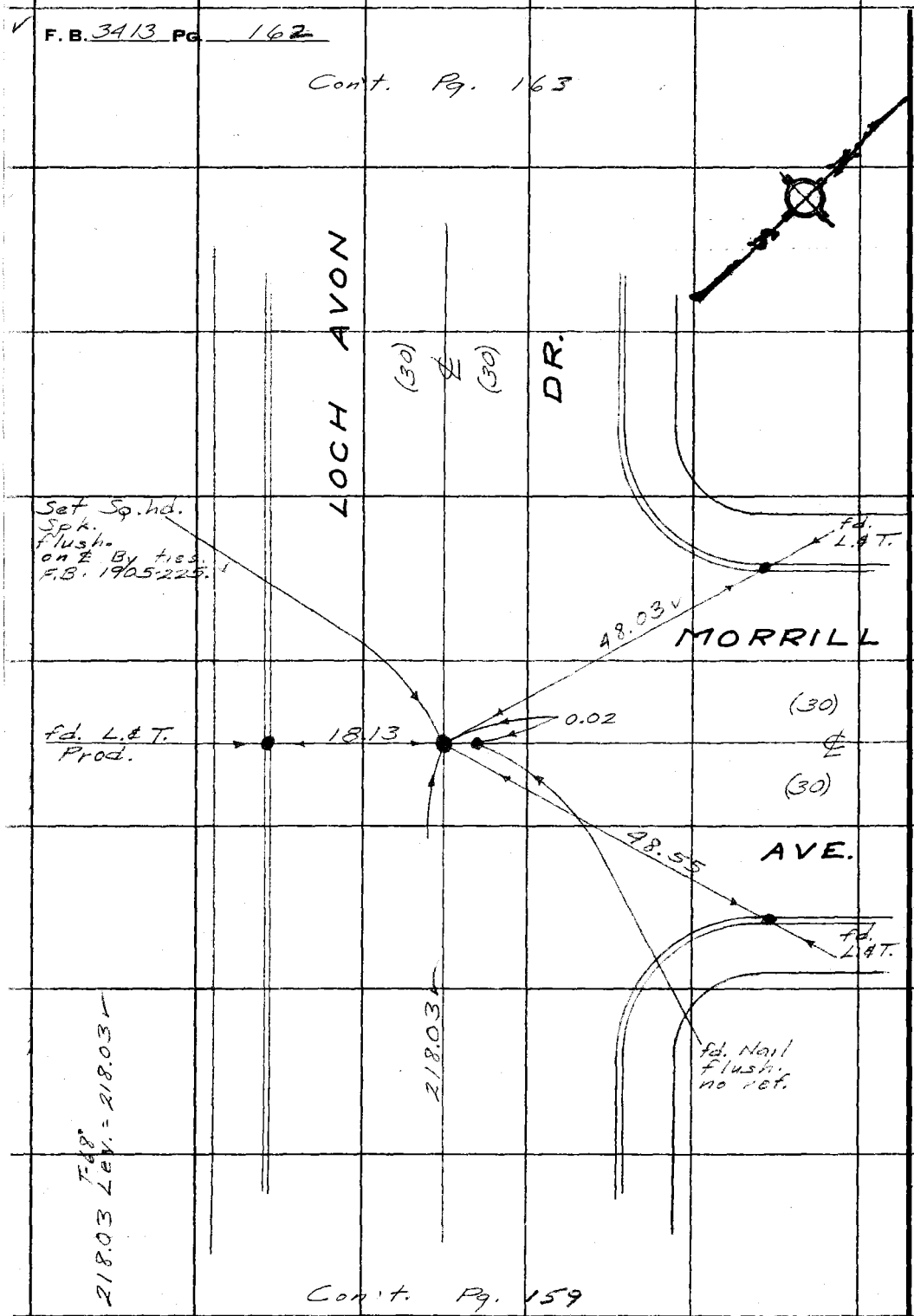

Con't. Pg. 159

PLEASE RETURN TO
COUNTY OF LOS ANGELES
DEPARTMENT OF COUNTY ENGINEER
403 LOS ANGELES COUNTY ENGINEERING BLDG.

Do not extend this side of this line.

Note: Any Additions or Changes on This Sheet Must be Made or Circled in Red Ink With Date and Name of Person Making Change.

Notes Ck'd by J. F. MUNOZ	Survey of
Map No. B-5228-1&2	JN 0090.25 Tape 0267 Std 68 °F
Office Work J. MERRILL	Surveyed by English
Checked J. F. MUNOZ	Notes Ed. Date 6-71
Date 2/20/75	Indexed L. J. GALLI JUN 22 71

F. B. _____ PG. _____

W.S. 37 A-5

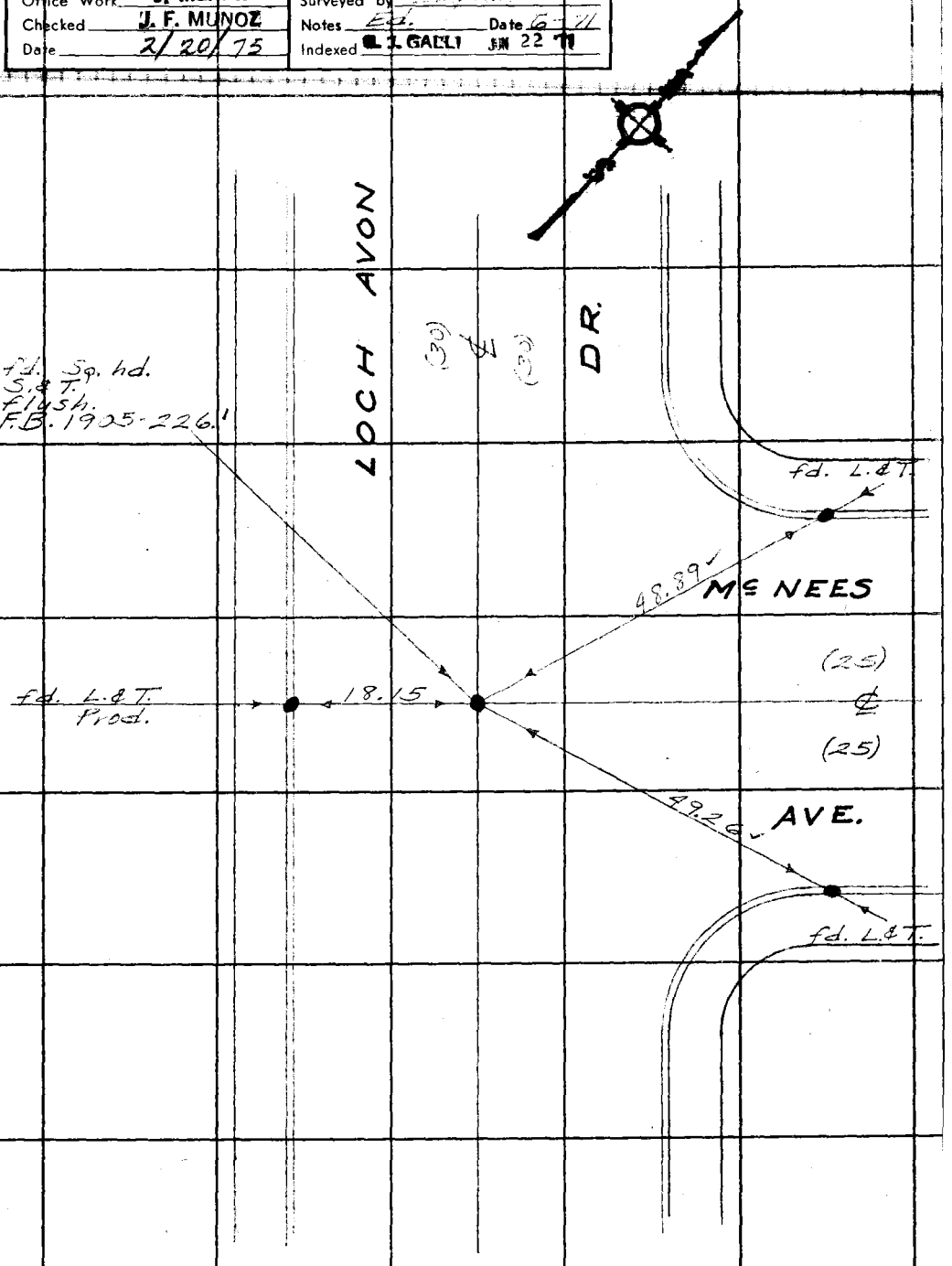

Note: Any Additions or Changes on This Sheet Must be Made or Circled in Red Ink With Date and Name of Person Making Change.

Do not extend this side of this line.

PLEASE RETURN TO
COUNTY OF LOS ANGELES
DEPARTMENT OF COUNTY ENGINEER
403 LOS ANGELES COUNTY ENGINEERING BLDG.

76F309S CE#310 3-68

Con't. Pg. 162

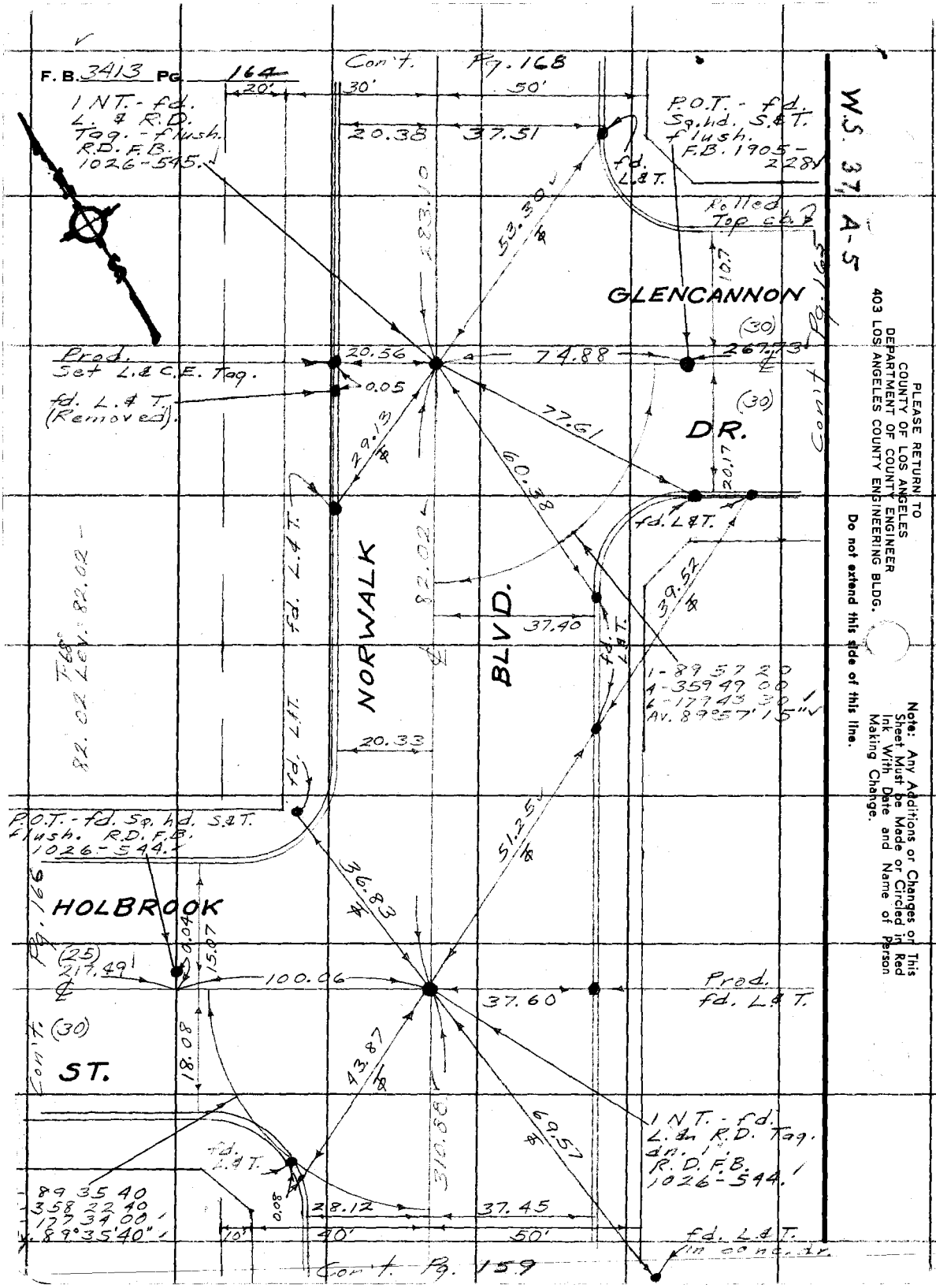
F. B. 3413 Pg. 164
Con't. Pg. 168
20'
30'
50'
20.38
37.51
INT. - fd. L. & R.D. Tag. - flush. R.D. F.B. 1026-545.
P.O.T. - fd. Sq. hd. S.&T. flush. F.B. 1905-228
fd. L.&T.
Rolled Top cb.
W.S. 37, A-5
GLENCANNON
DR.
(30)
Prod. Set L.& C.E. Tag.
fd. L.& T. (Removed).
20.56
0.05
74.88
267.73
77.61
60.38
29.13
20.17
fd. L&T.
NORWALK
BLVD.
82.02
37.40
39.52
1-89 57 20
4-359 49 00
6-177 43 30
Av. 89°57'15"
20.33
fd. L.&T.
82.02 Lev. 82.02
P.O.T. - fd. Sq. hd. S.&T. flush. R.D. F.B. 1026-544.
HOLBROOK
ST.
(25)
217.49
0.04
15.07
100.06
36.83
51.25
37.60
Prod. fd. L.& T.
18.08
43.87
69.57
310.88
INT. - fd. L. & R.D. Tag. dn. R.D. F.B. 1026-544.
fd. L.&T.
0.08
28.12
37.45
10'
40'
50'
fd. L.&T. in conc. dr.
Con't. Pg. 159
Con't. Pg. 165
Con't. Pg. 166
PLEASE RETURN TO
COUNTY OF LOS ANGELES
DEPARTMENT OF COUNTY ENGINEER
403 LOS ANGELES COUNTY ENGINEERING BLDG.
Do not extend this side of this line.
Note: Any Additions or Changes on This Sheet Must be Made or Circled in Red Ink With Date and Name of Person Making Change.

Notes Ck'd by J. F. MUNOZ	Survey of
Map No. B-3220-1 & 2	JN 0098.25 Tape 0267 Std. 60° °F
Office Work J. MERRILL	Surveyed by English
Checked J. F. MUNOZ	Notes Date
Date 2/20/75	Indexed G. J. GALLI JUN 22 '71

F. B. PG.

Tr. 12444.

W.S. 37, A-5

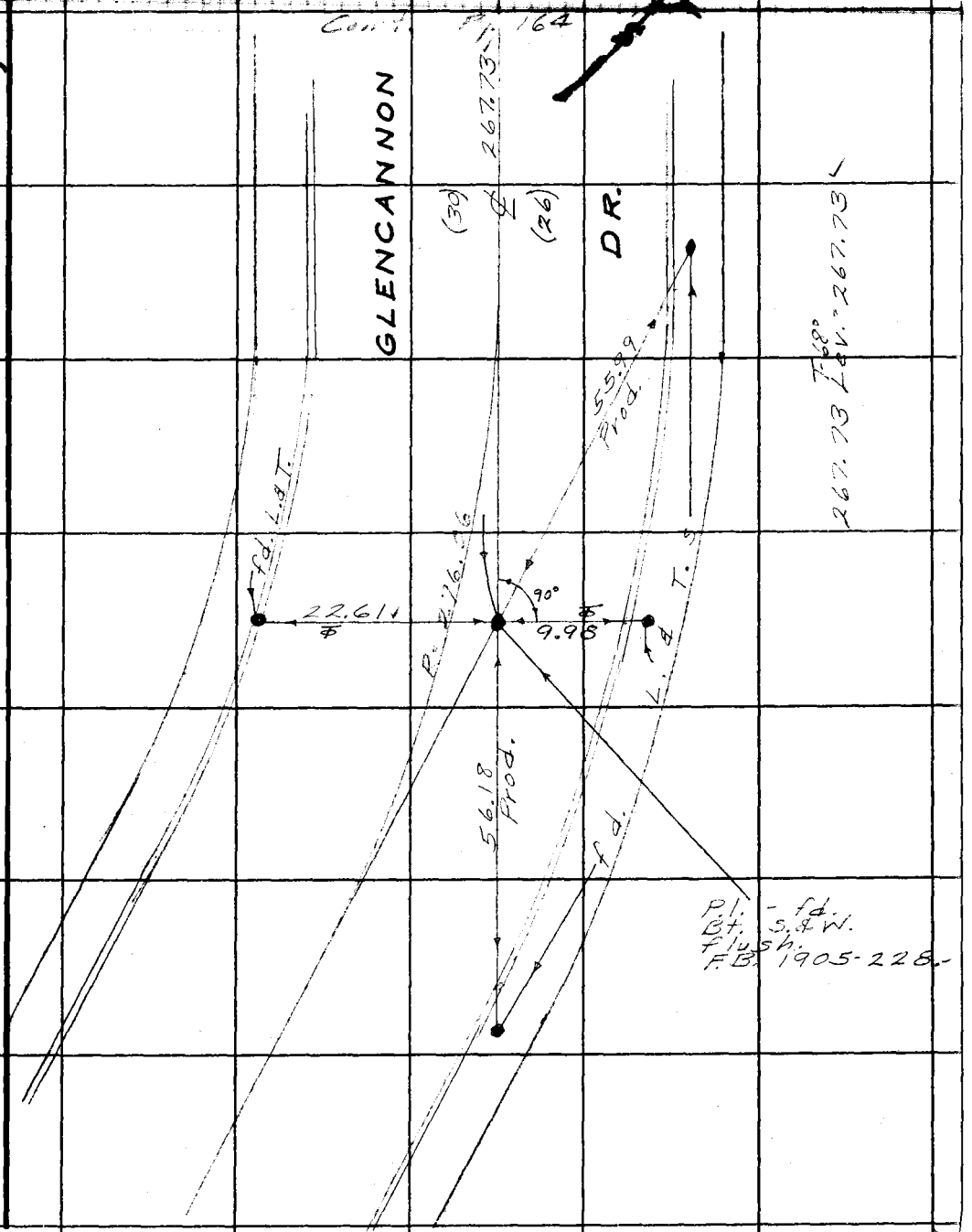

Note: Any Additions or Changes on This Sheet Must be Made or Circled in Red Ink With Date and Name of Person Making Change.

Do not extend this side of this line.

PLEASE RETURN TO
COUNTY OF LOS ANGELES
DEPARTMENT OF COUNTY ENGINEER
403 LOS ANGELES COUNTY ENGINEERING BLDG.

76F309S CE#310 3-68

F. B. 3413 PG. 166

217.49 T-68° Lev. = 217.49

W.S. 37 A-5

PLEASE RETURN TO
COUNTY OF LOS ANGELES
DEPARTMENT OF COUNTY ENGINEER
403 LOS ANGELES COUNTY ENGINEERING BLDG.

Note: Any Additions or Changes on This Sheet Must be Made or Circled in Red Ink With Date and Name of Person Making Change.

Do not extend this side of this line.

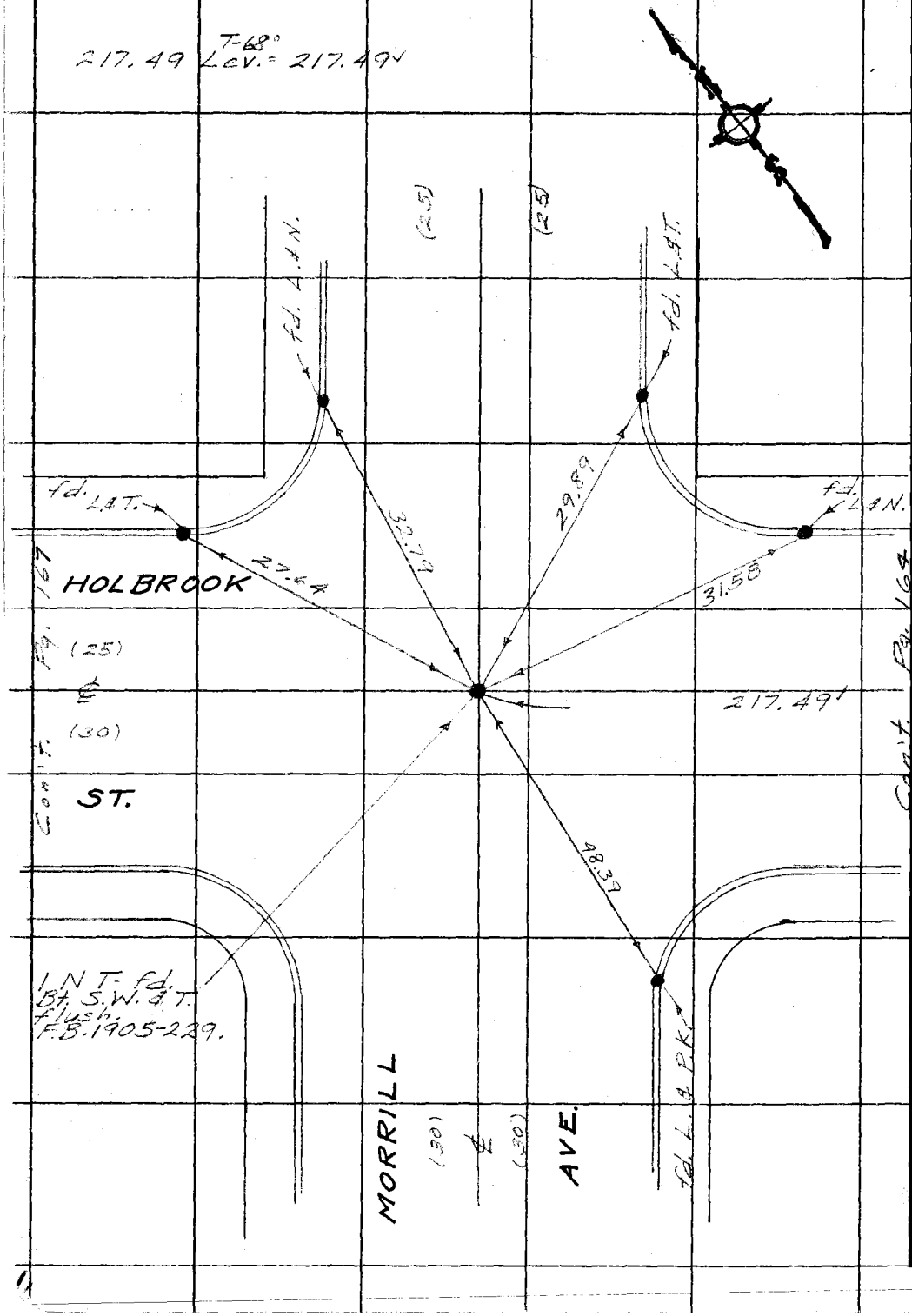

Notes Ck'd by J. F. MUNOZ	Survey of
Map No. B-5228-1&2	JN 0048.25 Tape 0267 Std 68 °F
Office Work J. MERRILL	Surveyed by
Checked J. F. MUNOZ	Notes Date 6-71
Date 2/20/75	Indexed R. I. GALLI JUN 22 '71

F. B. _____ PG. _____

W.S. 37, A-5

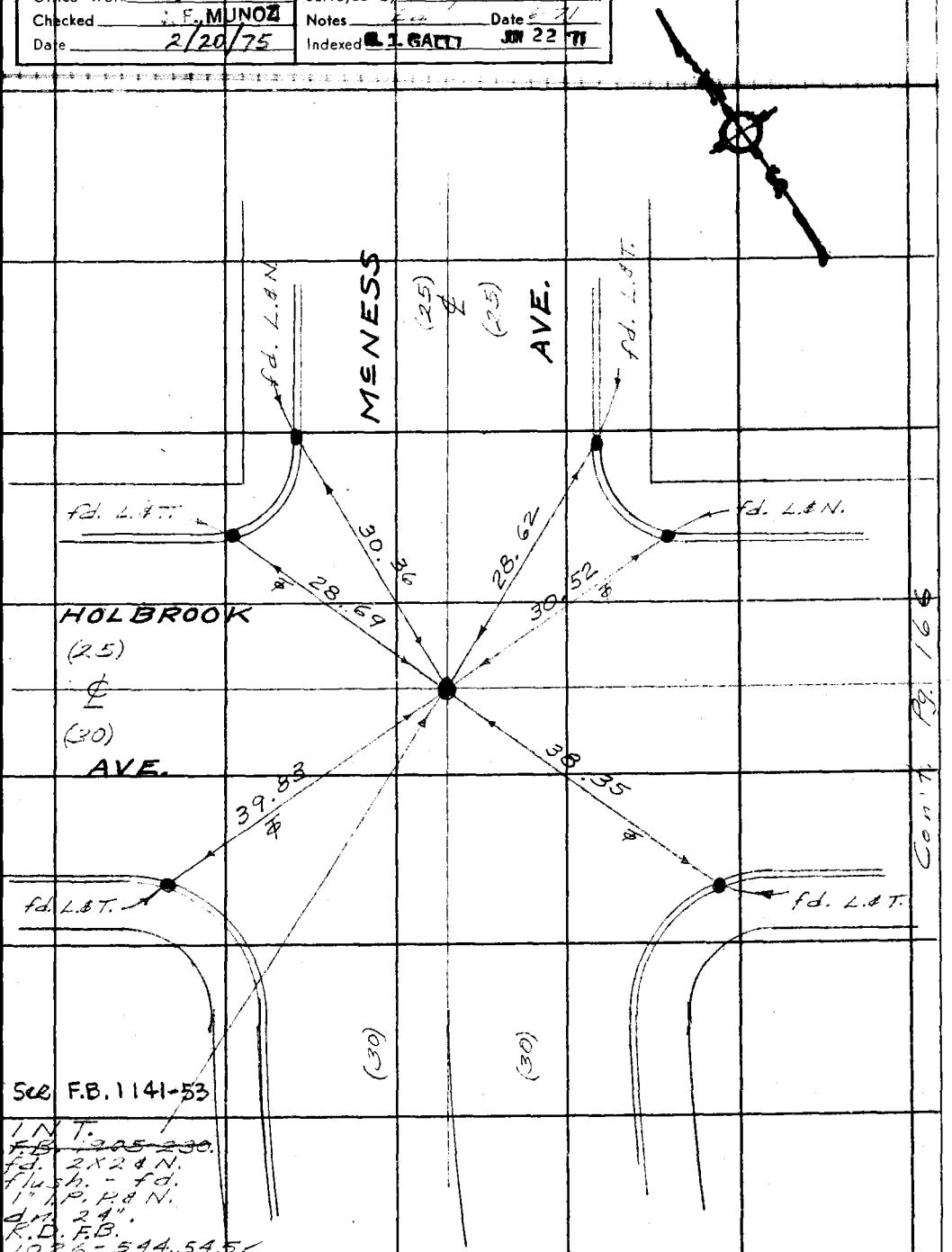

See F.B. 1141-53

INT.
~~F.B. 1905-230.~~
fd. 2X2 & N.
flush. - fd.
1" I.P. P.& N.
d.m. 24".
R.D. F.B.
1026-544, 545.
Set 1X2 & N.
flush. fd. 4-℄-1'±
S.& W. strad.s.

Note: Any Additions or Changes on This Sheet Must be Made or Circled in Red Ink With Date and Name of Person Making Change.

Do not extend this side of this line.

PLEASE RETURN TO
COUNTY OF LOS ANGELES
DEPARTMENT OF COUNTY ENGINEER
403 LOS ANGELES COUNTY ENGINEERING BLDG.

Con't Pg. 166

76F309S CE#310 3-68

F. B. 3413 PG. 168

Con't. Pg. 170

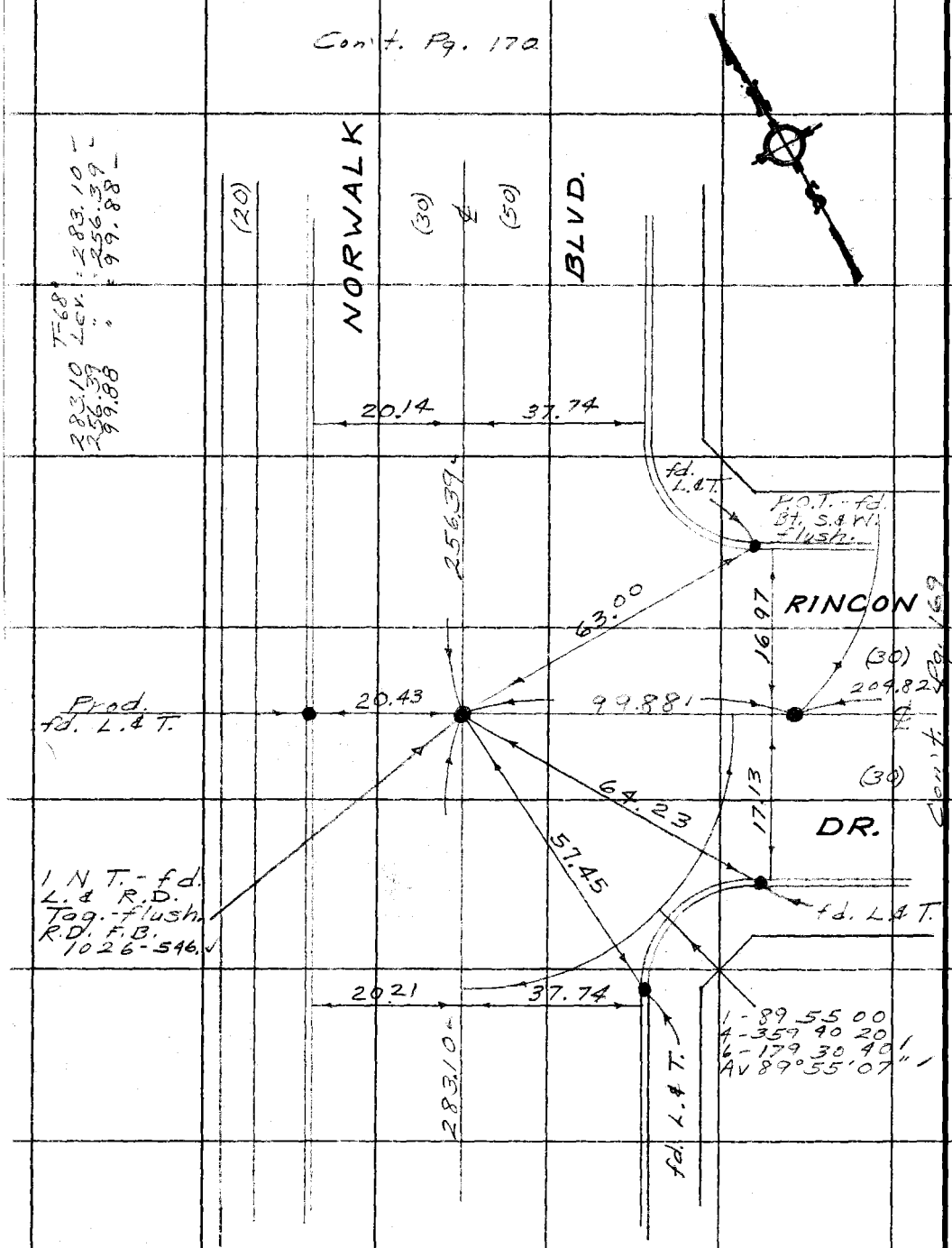

Con't. Pg. 164

Con't. Pg. 169

W.S 37A-5

PLEASE RETURN TO
COUNTY OF LOS ANGELES
DEPARTMENT OF COUNTY ENGINEER
403 LOS ANGELES COUNTY ENGINEERING BLDG.

Do not extend this side of this line.

Note: Any Additions or Changes on This Sheet Must be Made or Circled in Red Ink With Date and Name of Person Making Change.

Notes Ck'd by J. F. MUNOZ	Survey of
Map No. B-5228-142	JN 0098.25 Tape 0267 Std. 68 °F
Office Work J. MERRILL	Surveyed by
Checked J. F. MUNOZ	Notes Date
Date 2/20/75	Indexed G. J. GALLI JUN 22 '71

F. B. PG.

W.S 37 A-5

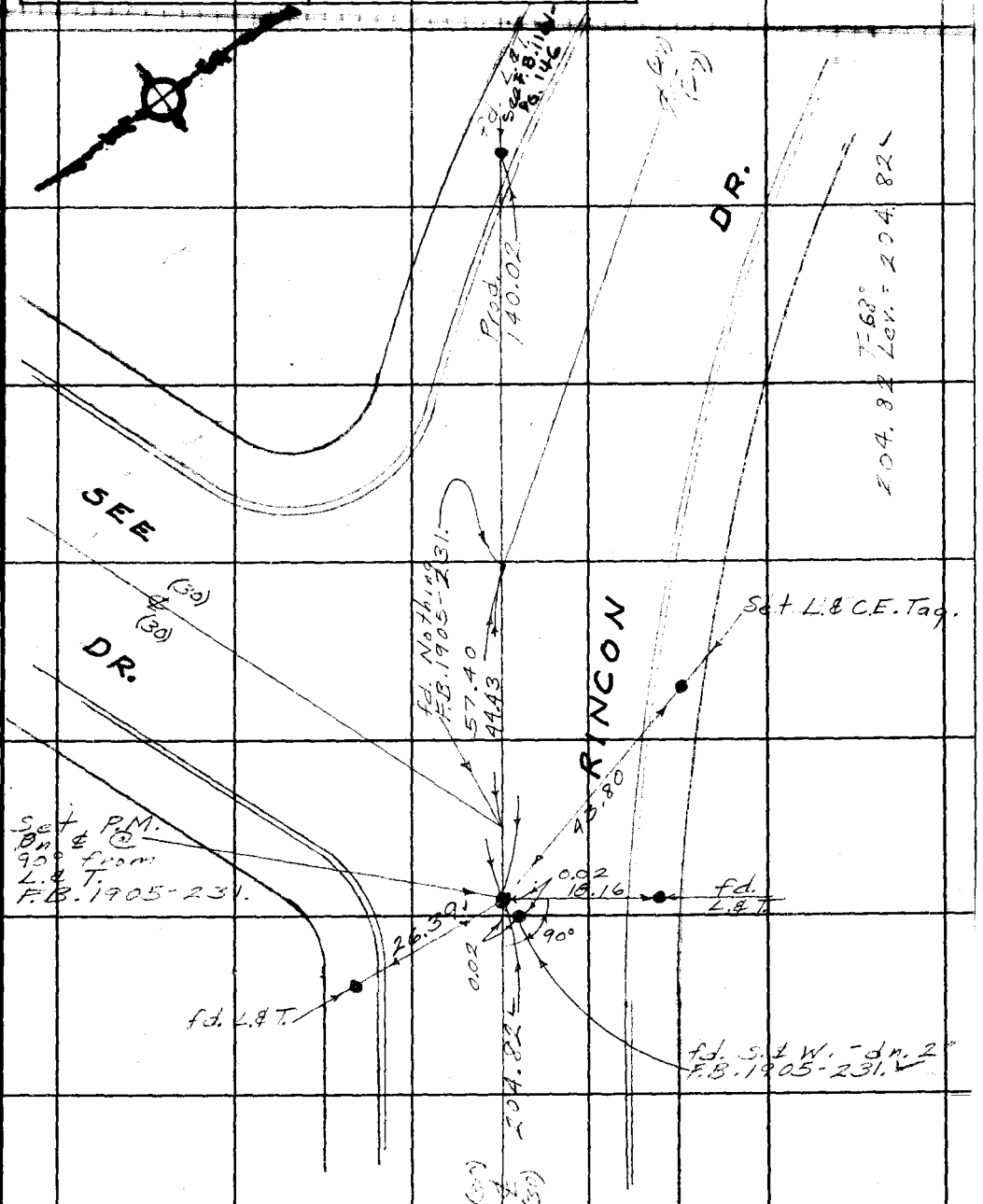

Con't. Pg. 165

Note: Any Additions or Changes on This Sheet Must be Made or Circled in Red Ink With Date and Name of Person Making Change.

Do not extend this side of this line.

PLEASE RETURN TO
COUNTY OF LOS ANGELES
DEPARTMENT OF COUNTY ENGINEER
403 LOS ANGELES COUNTY ENGINEERING BLDG.

76F309S CE#310 3-68

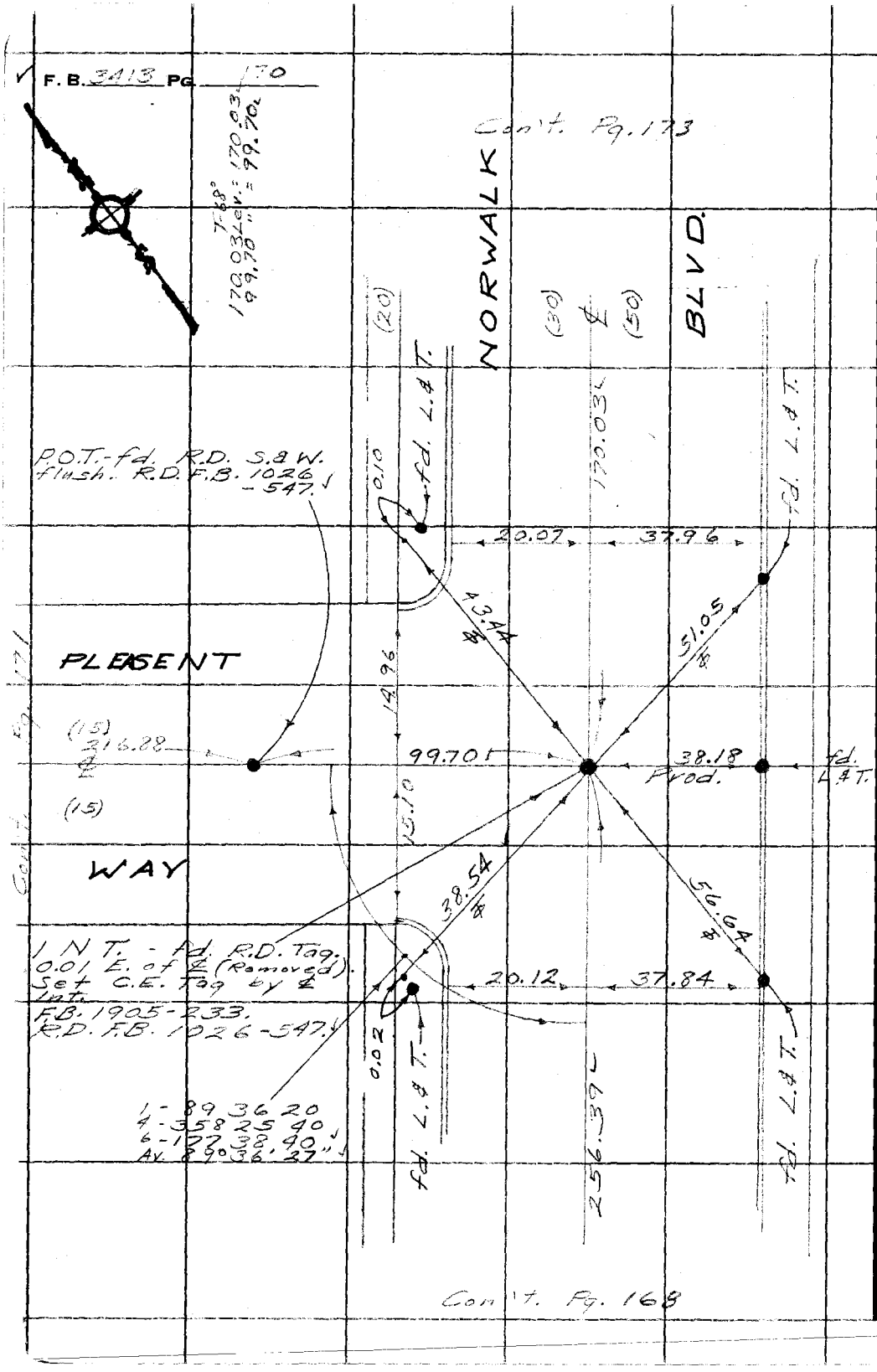

W.S. 37 A-5

PLEASE RETURN TO
COUNTY OF LOS ANGELES
DEPARTMENT OF COUNTY ENGINEER
403 LOS ANGELES COUNTY ENGINEERING BLDG.

Do not extend this side of this line.

Note: Any Additions or Changes on This Sheet Must be Made or Circled in Red Ink With Date and Name of Person Making Change.

Notes Ck'd by [illegible]	Survey of
Map No. B-5228-1&2	JN [illegible] Tape 8267 Std 68
Office Work J. MERRILL	Surveyed by
Checked J. F. MUNOZ	Notes Date
Date 2/20/75	Indexed G. J. GALLI JUN 22 '71

F. B. _____ PG. _____

W.S. 31 A-5

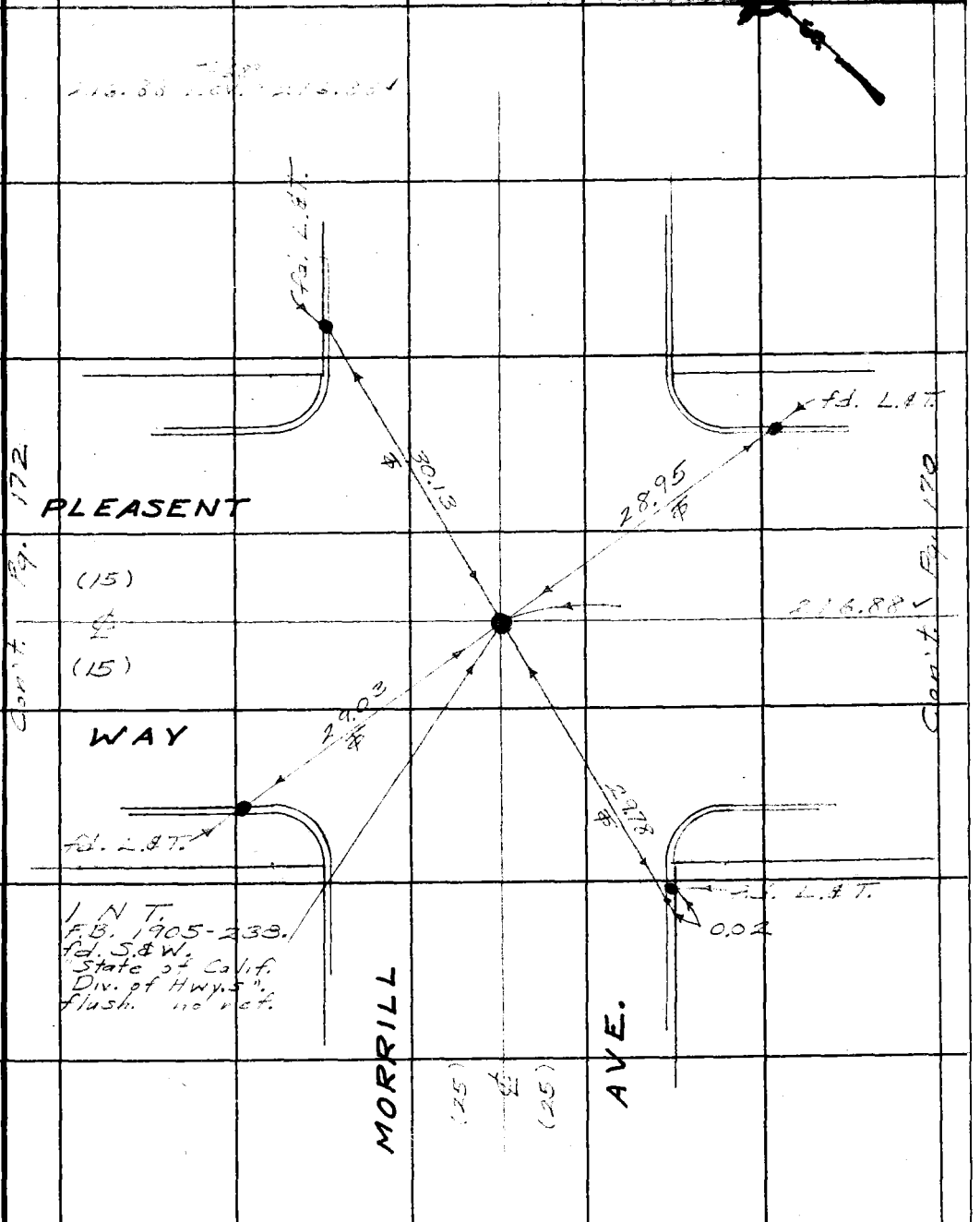

Note: Any Additions or Changes on This Sheet Must be Made or Circled in Red Ink With Date and Name of Person Making Change.

Do not extend this side of this line.

PLEASE RETURN TO
COUNTY OF LOS ANGELES
DEPARTMENT OF COUNTY ENGINEER
403 LOS ANGELES COUNTY ENGINEERING BLDG.

76F309S CE#310 3-68

PLEASE RETURN TO
COUNTY OF LOS ANGELES
DEPARTMENT OF COUNTY ENGINEER
403 LOS ANGELES COUNTY ENGINEERING BLDG.

Note: Any Additions or Changes on This Sheet Must be Made or Circled in Red Ink With Date and Name of Person Making Change.

Do not extend this side of this line.

W.S. 37, A-4

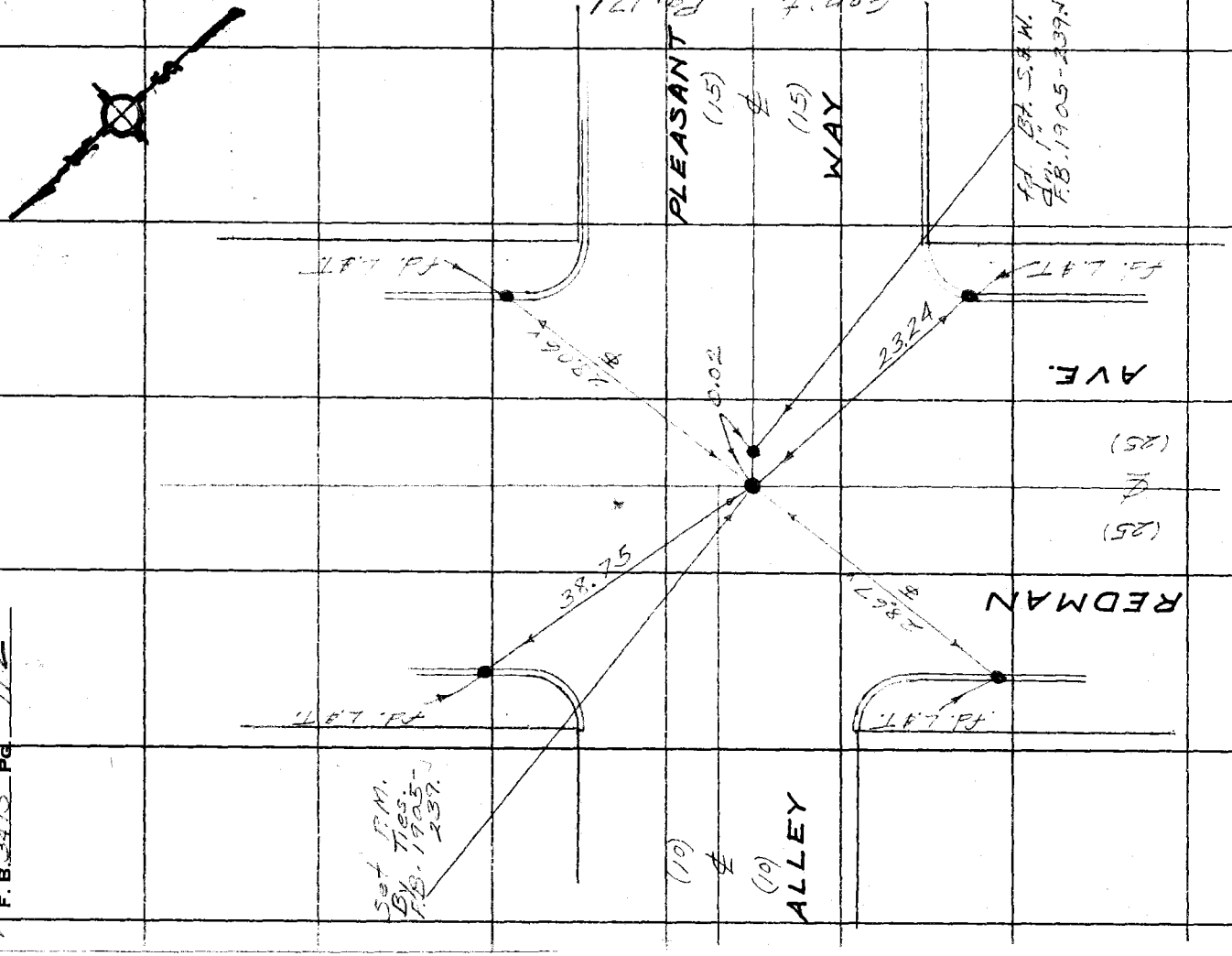

F. B. 3413 Pg. 172

Notes Ck'd by [illegible]	Survey of [illegible]
Map No. [illegible]	JN 009825 Tape 0267 Sta. 60 °F
Office Work J. MERRILL	Surveyed by English
Checked J. F. MUNOZ	Notes [illegible] Date 5-71
Date 2/20/75	Indexed [illegible] JUN 22 '71

F. B. [illegible] PG. [illegible]

W.S. 37 A-5

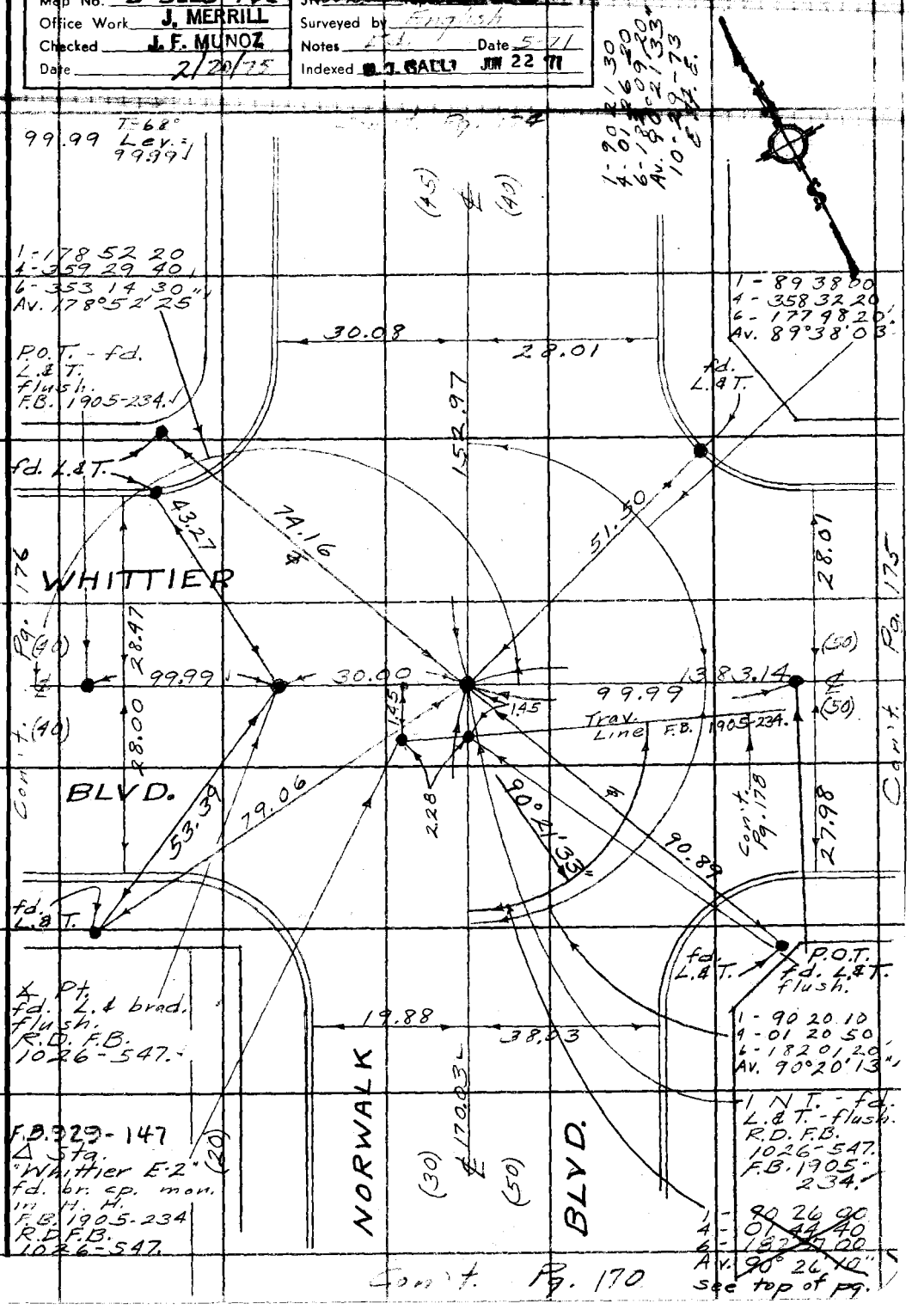

Note: Any Additions or Changes on This Sheet Must be Made or Circled in Red Ink With Date and Name of Person Making Change.

Do not extend this side of this line.

PLEASE RETURN TO
COUNTY OF LOS ANGELES
DEPARTMENT OF COUNTY ENGINEER
403 LOS ANGELES COUNTY ENGINEERING BLDG.

76F309S CE#310 3-68

F. B. 3413 PG. 174 Con't. Pg. 177.

W.S. 37, A-5

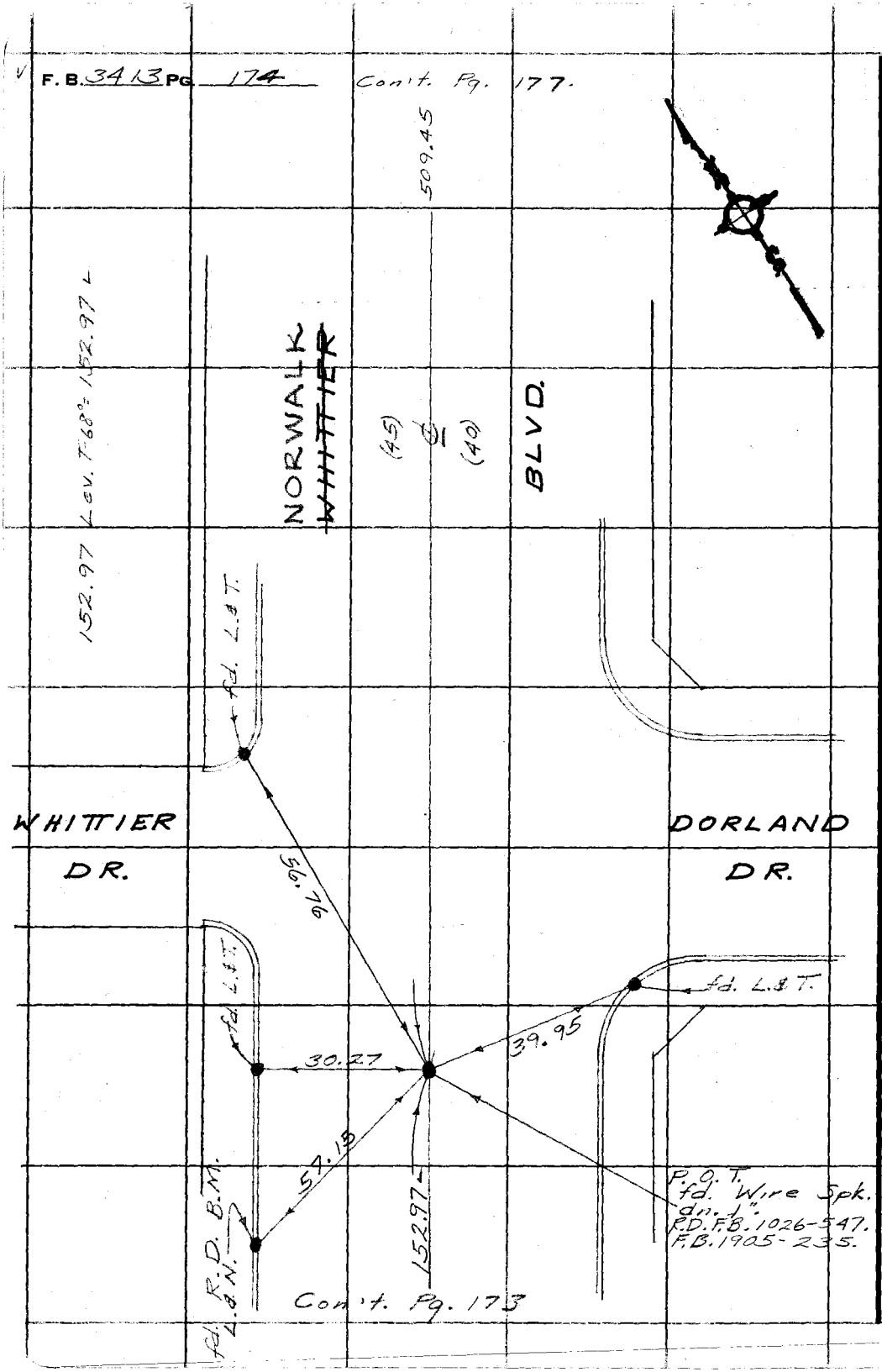

PLEASE RETURN TO
COUNTY OF LOS ANGELES
DEPARTMENT OF COUNTY ENGINEER
403 LOS ANGELES COUNTY ENGINEERING BLDG.

Do not extend this side of this line.

Note: Any Additions or Changes on This Sheet Must be Made or Circled in Red Ink With Date and Name of Person Making Change.

Notes Ck'd by J. F. MUNOZ	Survey of
Map No. B-5228-1&2	JN [illegible] Tape [illegible] Std 68 °F
Office Work J. MERRILL	Surveyed by
Checked J. F. MUNOZ	Notes [illegible] Date [illegible]
Date 2/20/75	Indexed [illegible] J. GALLI JUN 22 '71

F. B. [illegible] PG. [illegible]

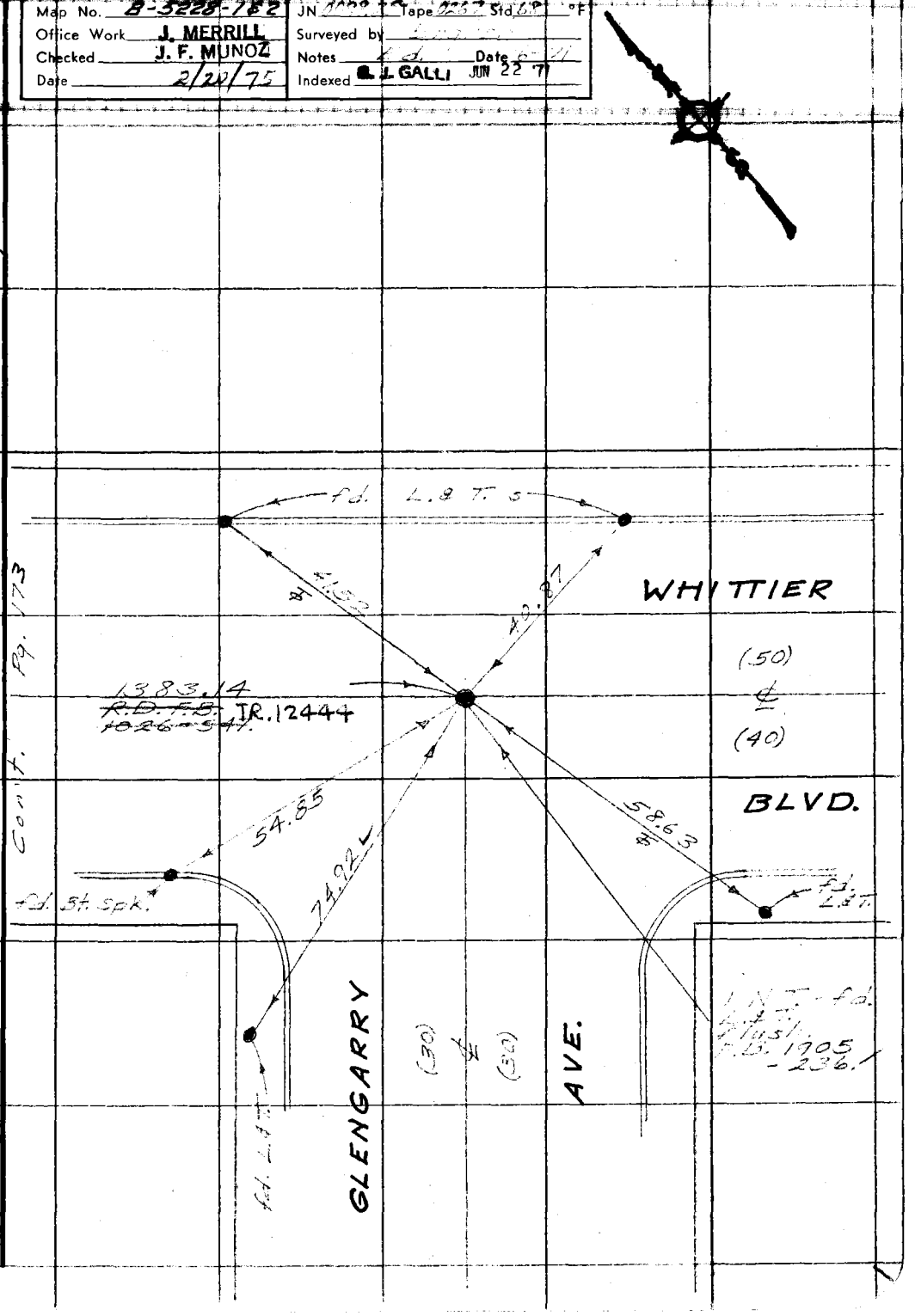

Note: Any Additions or Changes on This Sheet Must be Made or Circled in Red Ink With Date and Name of Person Making Change.

Do not extend this side of this line.

PLEASE RETURN TO
COUNTY OF LOS ANGELES
DEPARTMENT OF COUNTY ENGINEER
403 LOS ANGELES COUNTY ENGINEERING BLDG.

76F3095 CE#310 3-68

F. B. 3413 PG. 176

W.S. 37 A-4

Cont. Pg. 173

PLEASE RETURN TO
COUNTY OF LOS ANGELES
DEPARTMENT OF COUNTY ENGINEER
403 LOS ANGELES COUNTY ENGINEERING BLDG.

Do not extend this side of this line.

Note: Any Additions or Changes on This Sheet Must be Made or Circled in Red Ink With Date and Name of Person Making Change.

Notes Ck'd by J. F. MUNOZ	Survey of Norwalk Blvd.
Map No. B-5228-142	F. B. PG.
Office Work J. MERRILL	Surveyed by English
Checked J. F. MUNOZ	Notes Fd. Date
Date 2/20/75	Indexed B. L. GALLI JUN 22 '71

W.S. 31 A

Note: Any Additions or Changes on This Sheet Must be Made or Circled in Red Ink With Date and Name of Person Making Change.

Do not extend this side of this line.

PLEASE RETURN TO
COUNTY OF LOS ANGELES
DEPARTMENT OF COUNTY ENGINEER
403 LOS ANGELES COUNTY ENGINEERING BLDG.

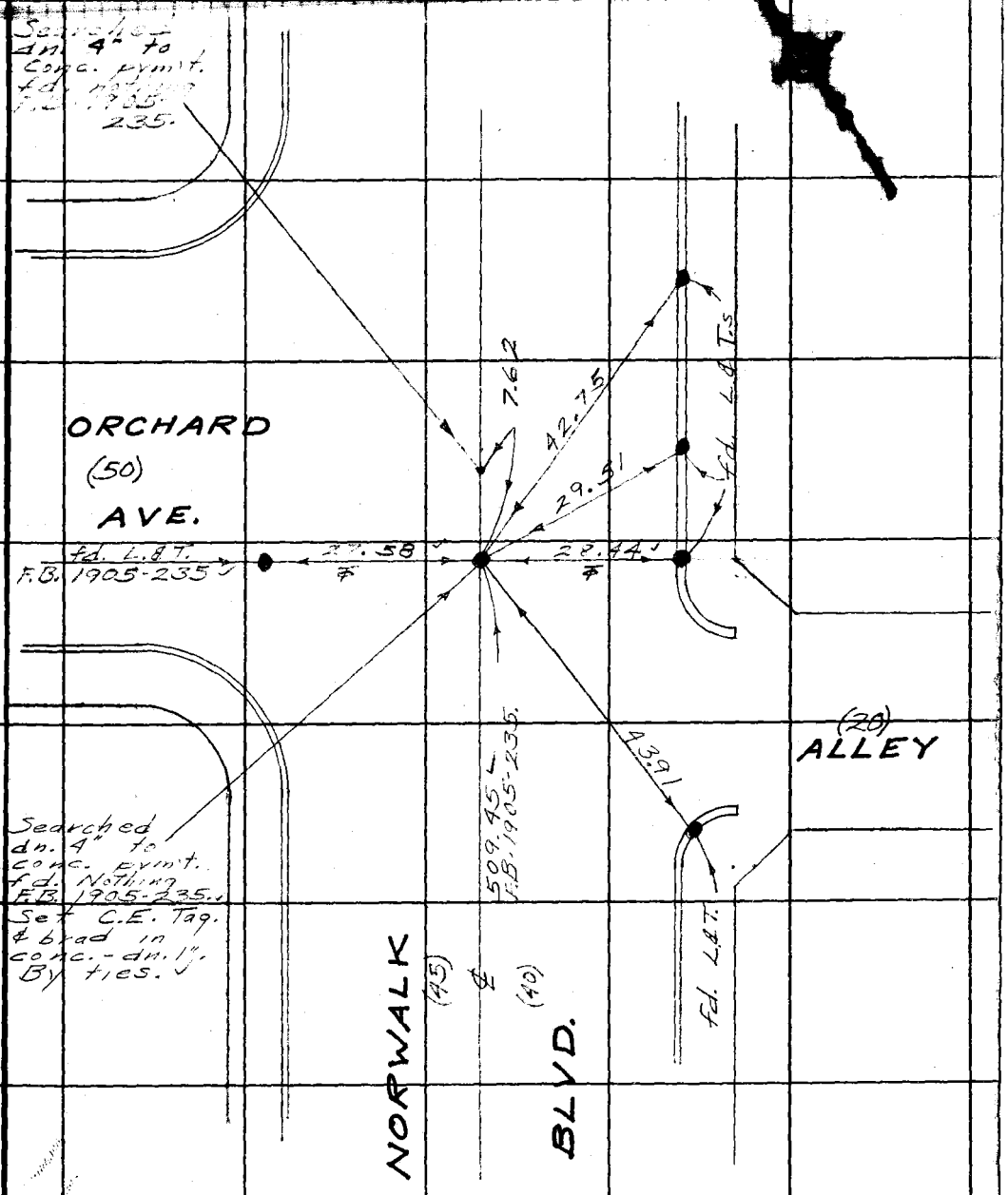

Con't. Pg. 174

F. B. 3413 Pg. 178

L.A. Co. Surv. Cont. Sys. Triang. Sta. "Whittier G-3".
fd. Std. 4" Br. Tablet in conc. - dn. 2' - in well with iron cover marked "L.A. Co. Engr. Mon." - F.B. 929-125. Tablet marked as shown.

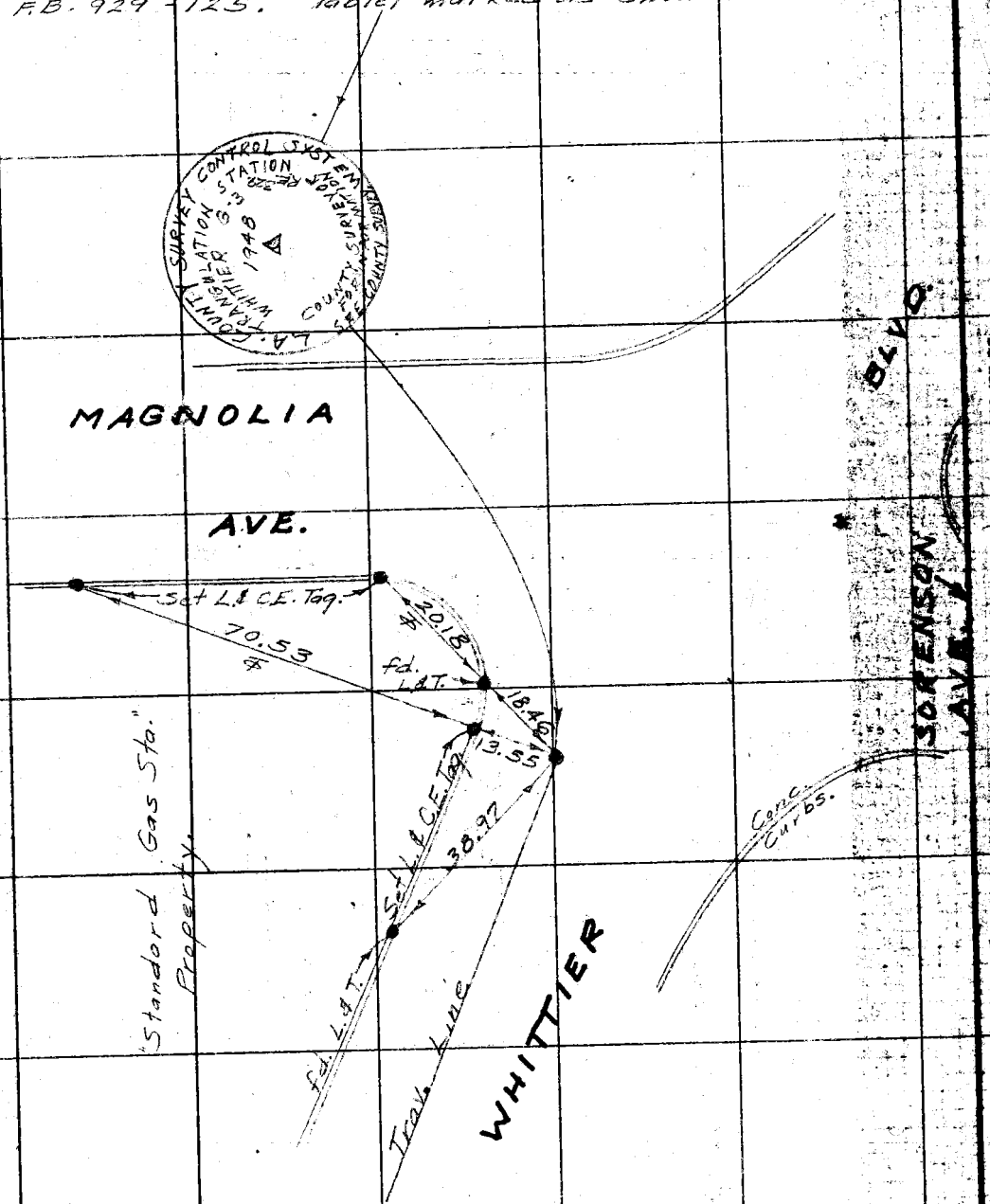

PLEASE RETURN TO
COUNTY OF LOS ANGELES
DEPARTMENT OF COUNTY ENGINEER
403 LOS ANGELES COUNTY ENGINEERING BLDG.

Do not extend this side of this line.

Note: Any Additions or Changes on This Sheet Must be Made or Circled in Red Ink With Date and Name of Person Making Change.

Con't. Pg. 173