Notes Ck'd by	Survey of	F. B. 3418 PG.
Map No.	JN Tape Std °F	
Office Work	Surveyed by	
Checked	Notes Date	
Date	Indexed	

Page	Job	Description
		OCEAN VIEW BLVD. 0097.29
5-7	Index	
8-146	C.L.	C.L. Survey from Honolulu Ave. to Foothill Blvd.

Mylar filmed April '87

R.W. file o.k. Aug '87

PWEB 1821

216

Notes Ck'd by W. EDMONDSON	Survey of Ocean View Blvd.	F. B. 3418	Pg. 5
Map No. B-5096	JN	Tape/63 Std	°F
Office Work	Surveyed by Burkholder		
Checked W. EDMONDSON	Notes	Date	
Date MAY 18 70	Indexed		

J.N. 009729

OCEAN VIEW BLVD

℄

From: Honolulu Ave.

To: Foothill Blvd.

9-12-67

Burkholder
Newman
Moore
Goshorn
West
Wacker
Sandoval

Note: Any Additions or Changes on This Sheet Must be Made or Circled in Red Ink With Date and Name of Person Making Change.

PLEASE RETURN TO
LOS ANGELES COUNTY ENGINEER
408 Los Angeles County Engineering Bldg.
Do not extend this edge of this line.

76F309S CE#310 1-65

PWFB 1821 217

F. B. 3418 PG 6

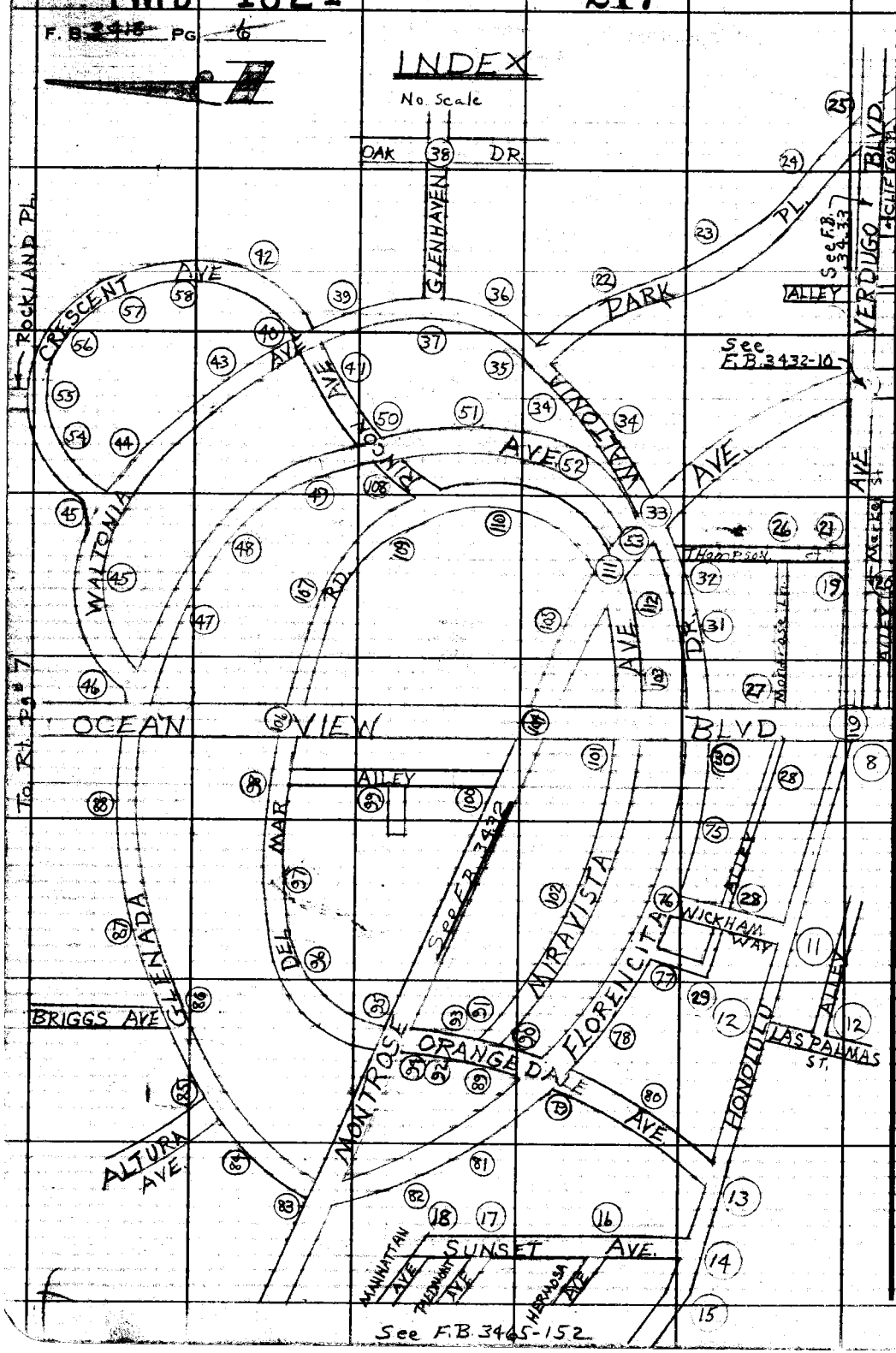

PLEASE RETURN TO
LOS ANGELES COUNTY ENGINEER
403 LOS ANGELES COUNTY ENGINEERING BLDG.

Do not extend this side of this line.

Note: Any Additions or Changes on This Sheet Must be Made or Circled in Red Ink With Date and Name of Person Making Change.

PWFB 1821

218, 219, 220

Notes Ck'd W. EDMONDSON
Map No. B-5096
Office Work R. BRIONES
Checked W. EDMONDSON
Date NOV 18 '70

Survey of Ocean View Blvd
Surveyed by Burkholder
Notes D.L.B. Date 9-67
Indexed C.J. CALLI

F. B. 3418 PG. 7

INDEX
No Scale

Note: Any Additions or Changes on This Sheet Must be Made or Circled in Red Ink With Date and Name of Person Making Change.
Do not extend this line of this line.

PLEASE RETURN TO
LOS ANGELES COUNTY ENGINEER
403 Los Angeles County Engineering Bldg.

76F3095 CE#310 1-65

PWFB 1821 221, 222

F. B. 3418 PG 8

To Bot. Pg # 9

176.13 Lev. T=80°=176.13

32.25 Lev. T=80°= 32.25

BLVD

176.13

℄ Line

Fd. L&T
Rd. Dept. F.B. 339-167

Fd. Cut spk in
Cb. Rd. Dept.
F.B. 339-167

26.13

33.76

Trnt.
Fd. Sq. hd. Spk & W
Flush, Per Rd. Dept.
F.B. 339-167

ALLEY

46.53

32.87

32.5

40.28

Fd. L&T
Rd. Dept. F.B. 339-167

2 Pt. @ S'ly Line of
Rancho La Canada
Fd. Sq. hd Spk & W
Flush, Per Rd. Dept.
F.B. 339-167

TRACT

Fd. L&T
Rd. Dept.
F.B. 339-167

24.86

37.22

0.20

25.87

1701

Set Ld &
C.E. Tag

Fd. L&T
Rd. Dept.
F.B. 339-167

Fd. Lo. & L.S. Tag # 2249
Rd. Dept. F.B. 339-167

OCEAN VIEW

PLEASE RETURN TO
LOS ANGELES COUNTY ENGINEER
403 Los Angeles County Engineering Bldg.

Do not extend this side of this line.

Note: Any Additions or Changes on This Sheet Must Be Made or Circled in Red Ink With Date and Name of Person Making Change.

PWEB 1821

223

Notes Ck'd by W. EDMONDSON	Survey of Ocean View Blvd	F. B. 3418	Pg. 9
Map No. B-5096	JN 99 7 28 Tape 163 Stq 84 °F		
Office Work K. BRIGNOLE	Surveyed by Burkholder		
Checked W. EDMONDSON	Notes	Date 9-67	
Date MAY 18 '70	Indexed C. J. GALLI SEP 7 '70		

T 1 W S 5½ F-9

To Back pg # 7

TRACT

D 67°-02-10"
Ⓓ 268-08-40
Ⓒ 42-13-00
67-02-10 ✓

(42)

(33)

170 L

D 99°-24-40"
Ⓓ 37-33-20
Ⓒ 236-28-40
99-29-46 1/3

189.93 ℄ Line

BLVD

Int. to E.
Fd. L&T 5" sq.
Per F.B. 259-23 ✓
Rd. Dept. F.B. 339-166
See C.S. 2319, F.T. 51-14
Glendale F.B. 148-3
(Used for Line Sa.)
Set H.H. & L.A. Co.
Engr Ltd

Fd. L&T
Glendale City
F.B. 148-3

Cb. Varies

(45)

25.51

34.60

17.53

99° 24' 40"

67° 02' 10"

73.95

81.82 L

To Top Pg # 10

HONOLULU

Varies

57.61

78.76

Varies

1.03

127.29 ✓

Fd. L&T
Glendale City
F.B. 148-3

36.89

AVE

15.81

Cb. Varies

(42)

To Bot pg # 10

31.53

23.67

Fd. L&T
Glendale City
F.B. 148-3

108° 38' 15"

1 Pt. N&S & Int. to W.
Set Ld. & C.E. Tag (5")
On. in H.H. W/Ld.
Rec. dist. (1.93) & Prod. from
Int. to No. Per F.B. 259-23.
(0.00 to West)

D 108°-38'-20"
Ⓓ 74-33-10
Ⓒ 291-49-30
108-38-15 ✓

176.13 L

VIEW

OCEAN

To Top pg # 8

Note: Any Additions or Changes on this Sheet Must be Made or Circled in Red Ink With Date and Name of Person Making Change.

PLEASE RETURN TO
LOS ANGELES COUNTY ENGINEER
403 Los Angeles County Engineering Bldg.
Do not extend this side of this time.

76F309S CE#310 1-65

PWFB 1821

224

F. B. 3416 PG. 10

To Lt. Pg # 9

(45)

(45)

Fd. L&T 43.96 off ℄ 1+14.71

BLVD.

To Int @ ocean view

Fd. L&T 43.96 1+64.71

170' 44.08 off ℄ Fd. L&T 2+36.56

Fd. L&T 43.96 2+54.74

43.98 3+36.74 Fd L&T

43.99 3+86.73 Fd L&T

Fd. L&T 43.96 3+89.62

Fd. L&T 43.88 4+19.71

44.01 4+36.70 Fd. L&T

Fd. L&T 43.96 4+64.68

811.84

Mall Area Curb Varies

44.00 4+86.72 Fd. L&T

43.96 5+86.78 Fd. L&T

TRACT

43.95 6+36.77 Fd. L&T

43.97 6+86.77 Fd. L&T

43.95 off ℄ 7+86.77 Fd. L&T

HONOLULU

To Int @ Victory Way

To Top Pg # 11

PLEASE RETURN TO
LOS ANGELES COUNTY ENGINEER
403 Los Angeles County Engineering Bldg.

Do not extend this side of this line.

Note: Any Additions or Changes on This Sheet Must be Made or Circled in Red Ink With Date and Name of Person Making Change.

PWFB 1821

225

Notes Ck'd by W. EDMONDSON	Survey of Ocean View Blvd
Map No. B-5096	IN 0037 Tape Std °F
Office Work R. BRIONES	Surveyed by Burkholder
Checked W. EDMONDSON	Notes Date
Date NOV 18 70	Indexed

F. B. ~~3418~~ PG. ~~11~~

To Rt. pg # 10

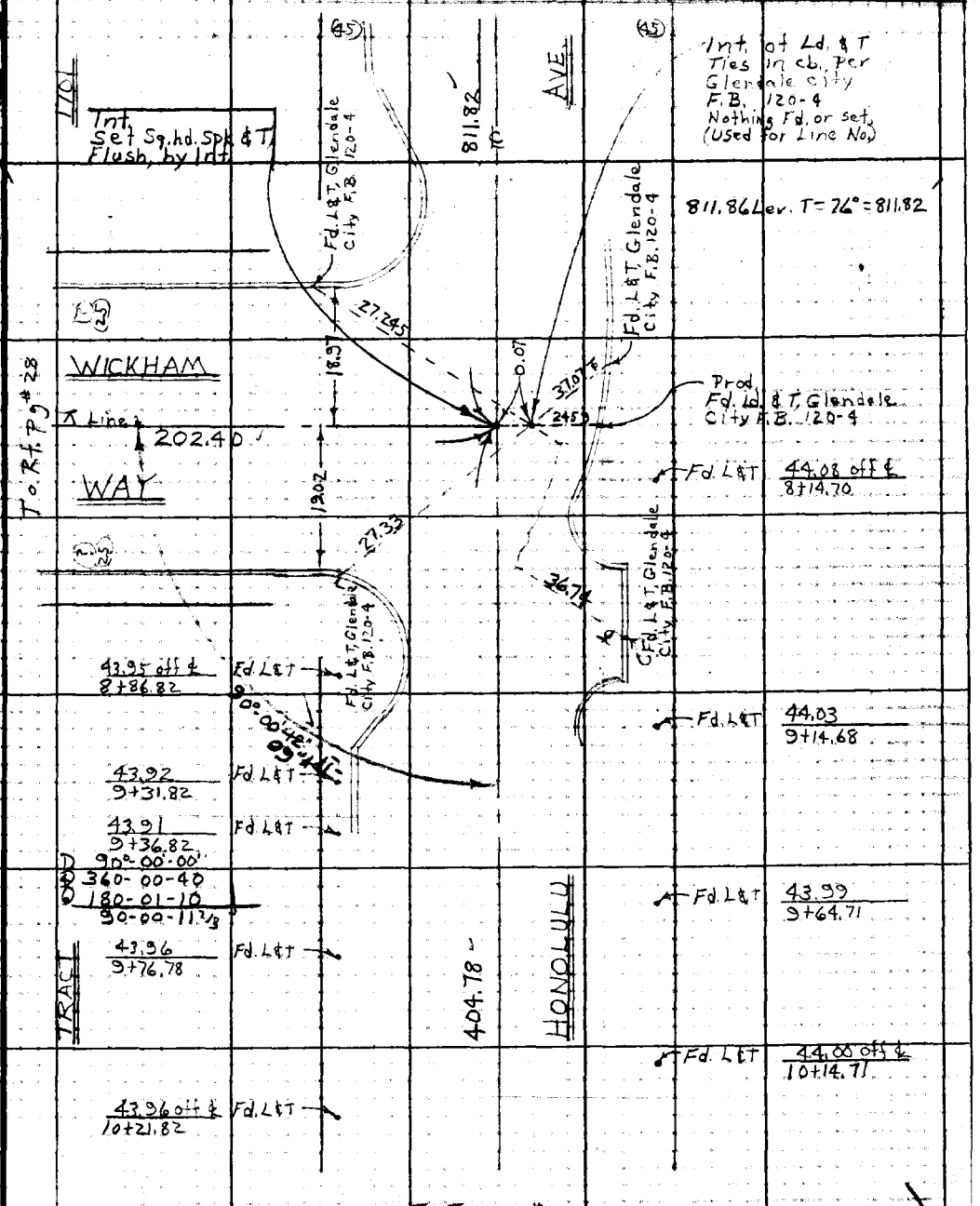

Note: Any Additions or Changes on This Sheet Must be Made or Circled in Red Ink With Date and Name of Person Making Change.

Do not extend this side of this line.

PLEASE RETURN TO
LOS ANGELES COUNTY ENGINEER
403 LOS ANGELES COUNTY ENGINEERING BLDG.

76F309S CE#310 1-65

PWFB 1821

226

F. B. 3418 PG. 12



To Bot. Pg# 11

(45)

(45)

Fd. L&T 44.01
10+69.71

D 90°-01'-20"
D 360-06-00
D 180-08-40
90-01-26 2/3

Fd. L&T 44.04 off ℄
10+89.71

AVE

Fd. L&T, Glendale City F.B. 120-5

404.79 Len. T=80° 404.78

404.78

43.95 off ℄ Fd. L&T
11+11.81

Mall Area cb Varies

~~Int. Ld & T Ties in cb per Glendale City F.B. 120-5~~

Int. L&T Ties in cb, Per Glendale City F.B. 120-5 Nothing Fd or Set. Used for Line No.

ALLEY

48.35

Intf. Set Sq. hd. Spk. by Intf.

90°-01'-27"

Fd. L&T, Glendale City, F.B. 120-5

Fd. L&T F.Q. 503-5

18.08

LOS PALMAS

Prod. Fd. L&T Glendale City F.B. 120-5

10.69

0.07

0.05

℄ Line

189.74

18.00

AVE

Fd. Sq. hd. Spk. No Rec. Used for Line No.

Fd. L&T Glendale City F.B. 120-5

29.92

41.24

43.98

Fd. Ld. & hole No Tack.

33.00

Fd. L&T, Glendale City F.B. 120-5

33.00

43.98

Fd. Ld. & R.E. Tag "3338"

189.76 Len. T=68° = 189.74

232.68

HONOLULU

To Top Pg# 13

PLEASE RETURN TO
LOS ANGELES COUNTY ENGINEER
408 LOS ANGELES COUNTY ENGINEERING BLDG.

Do not extend this side of this line.

Note: Any Additions or Changes on This Sheet Must Be Made or Circled in Red Ink With Date and Name of Person Making Change.

1951 B-5

PWFB 1821

227

Notes Ck'd by W. EDMONDSON	Survey of [illegible]	F.B. 3412	Pg. 13
[illegible]	[illegible]		
Office Work R. BRIONES	Surveyed by [illegible]		
Checked W. EDMONDSON	Notes D.L.B.	Date 3-68	
Date [illegible] 1 8 70	Indexed [illegible]		

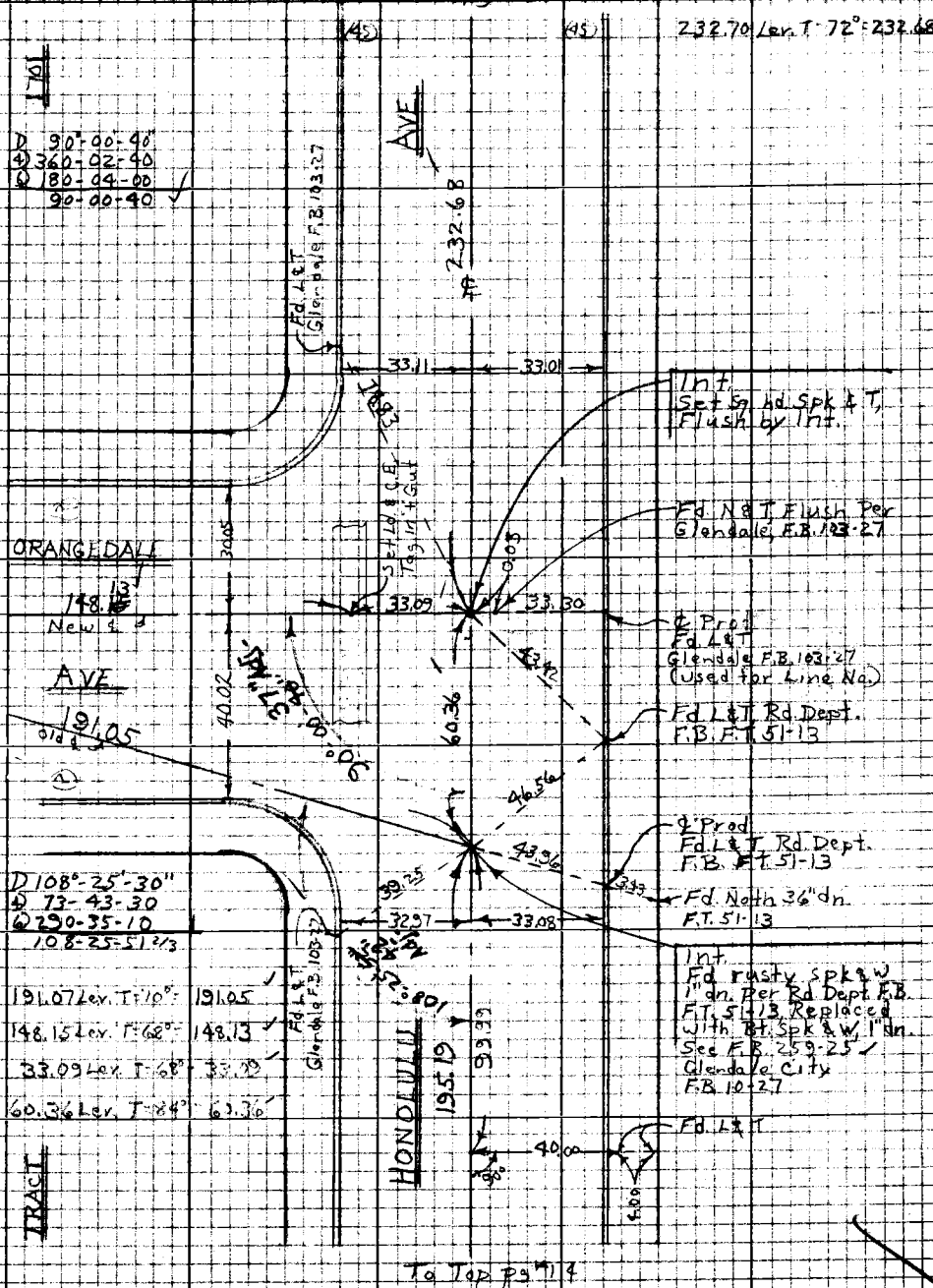

Note: Any Additions or Changes on this Sheet Must be Made or Circled in Red Ink With Date and Name of Person Making Change

Do not extend this side of this line.

PLEASE RETURN TO
LOS ANGELES COUNTY ENGINEER
403 LOS ANGELES COUNTY ENGINEERING BLDG.

76P2088 CE #310 8-66

PWFB 1821 228

F.B. ~~3416~~ Pg. ~~14~~

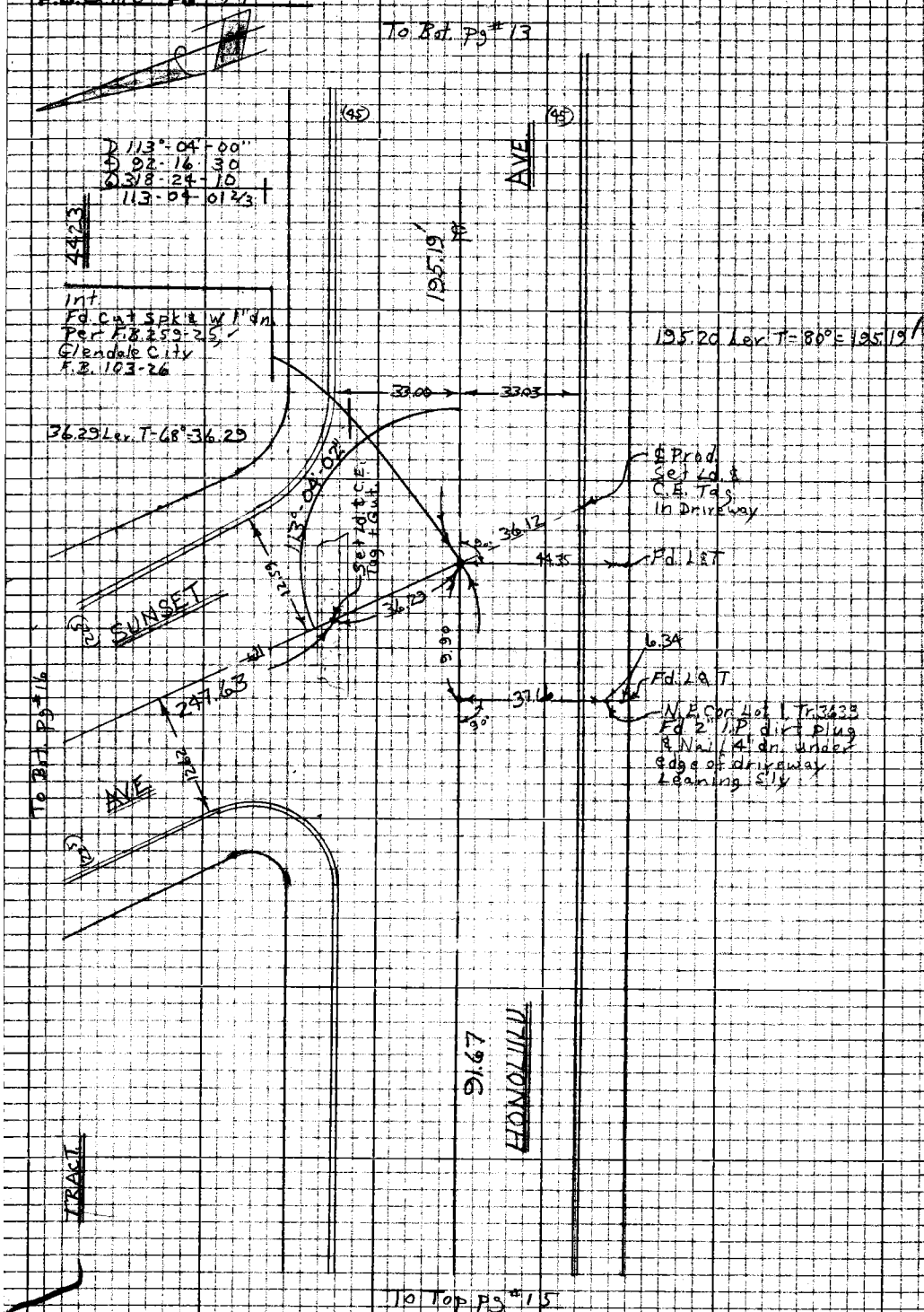

WS51, B-5

PLEASE RETURN TO
LOS ANGELES COUNTY ENGINEER
403 LOS ANGELES COUNTY ENGINEERING BLDG.

Note: Any Additions or Changes on this Sheet Must be Made or Circled in Red Ink With Date and Name of Person Making Change

Do not extend this side of this line.

PWFB 1821 229, 230

Notes Ck'd W. EDMONDSON	Survey of Ocean View Blvd
Map No. B-5096	UNOCR 239 Page 163 Sht 21
Office Work R. BRIONES	Surveyed by Burkholder
Checked W. EDMONDSON	Notes D.L.B. Date 9-67
Date NOV 18 '70	Indexed F.H. GALLI

F. B. 3416 PG. 15

To Bot. pg. 1st

W.S. 51-8-5

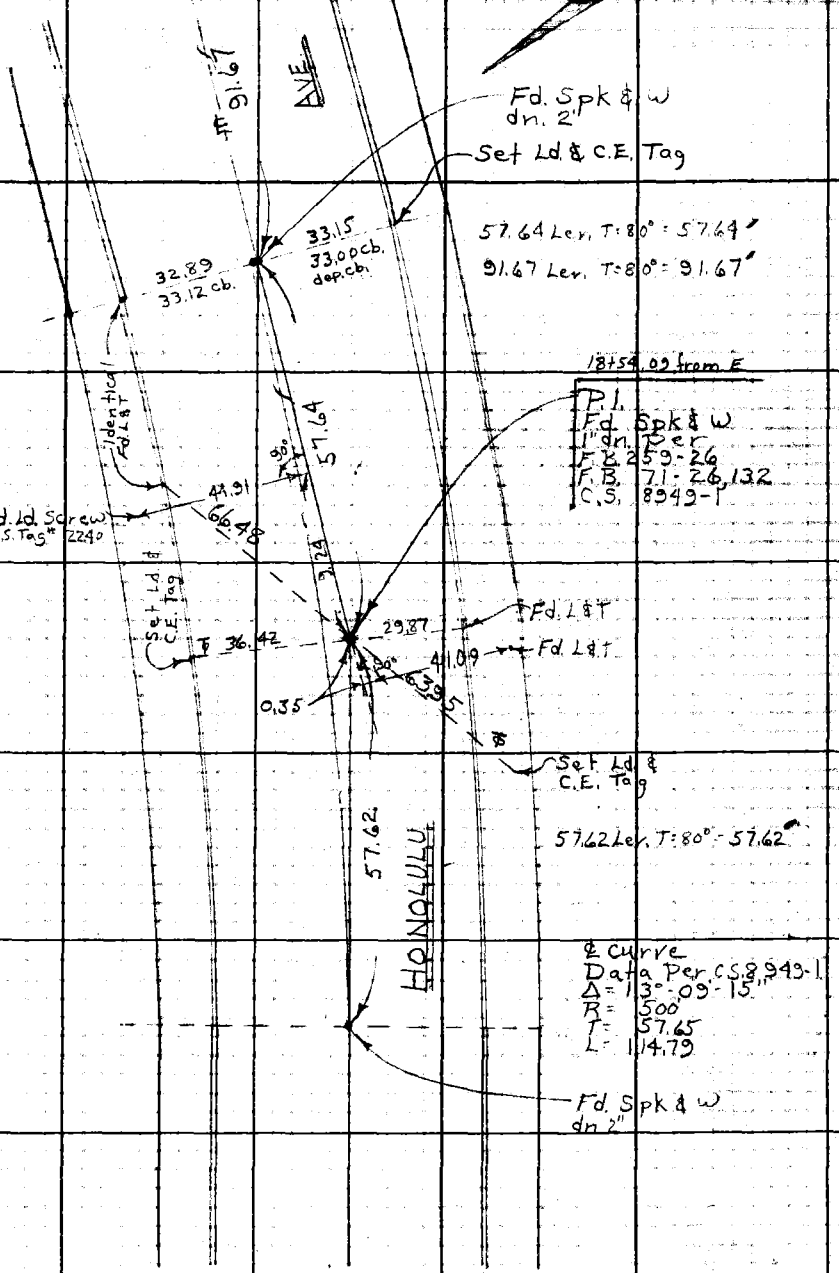

SEE F.B. 3465-152

Note: Any Additions or Changes on This Sheet Must be Made or Circled in Red Ink With Date and Name of Person Making Change.

Do not extend this side of this line.

PLEASE RETURN TO
LOS ANGELES COUNTY ENGINEER
403 LOS ANGELES COUNTY ENGINEERING BLDG.

76F309S CE#310 1-65

PWFB 1821 231

F.B. ~~3418~~ PG. 16

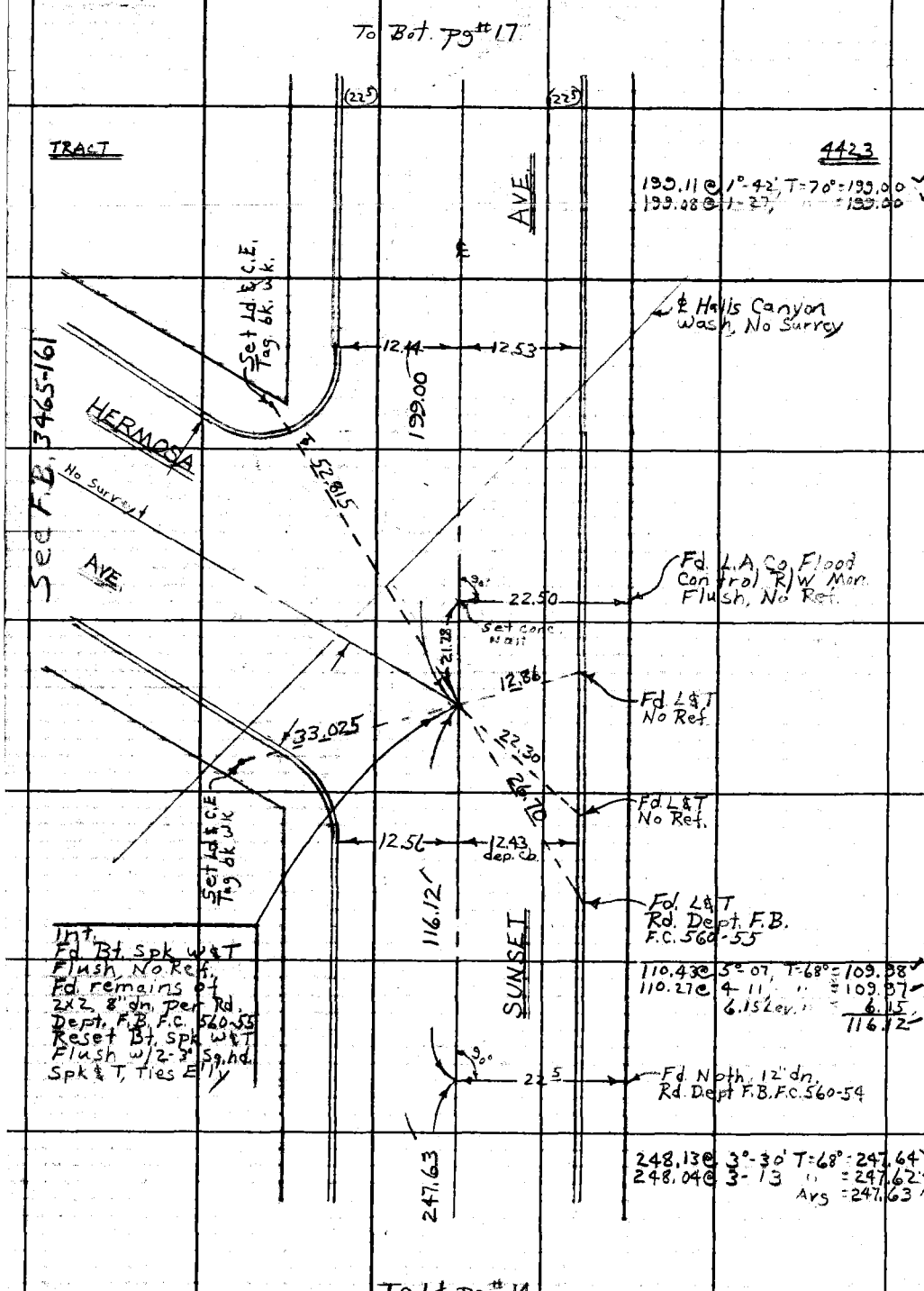

PLEASE RETURN TO
LOS ANGELES COUNTY ENGINEER
403 LOS ANGELES COUNTY ENGINEERING BLDG.

Do not extend this side of this line.

Note: Any Additions or Changes on This Sheet Must be Made or Circled in Red Ink With Date and Name of Person Making Change.

MS 51 B-5

PWFB 1821

232

Notes Ck'd by	Survey of Ocean View Blvd	F. B. 3418 PG. 17
Office Work	Surveyed by Burkholder	
Checked	Notes D.L.B. Date 2-68	
Date	Indexed	

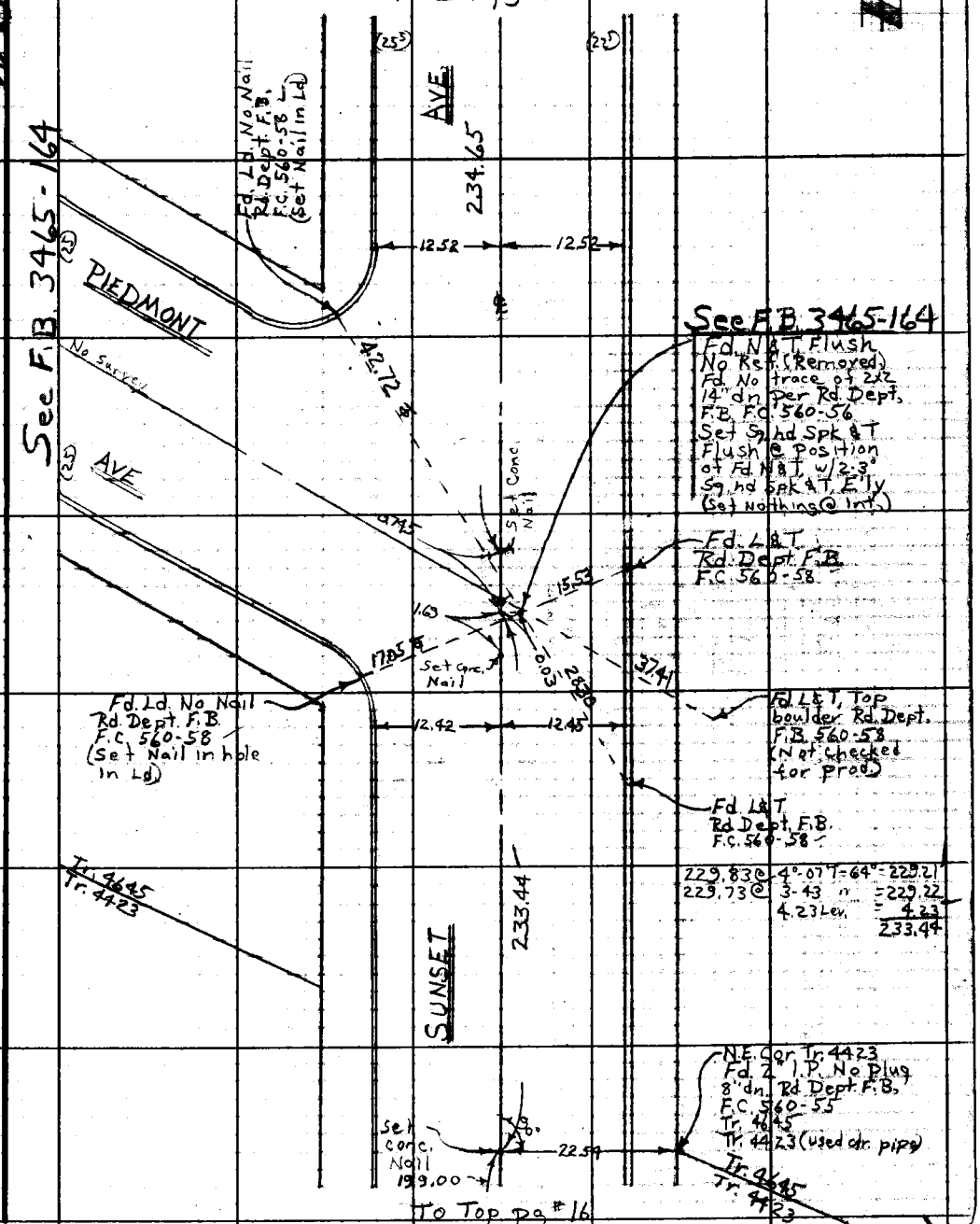

Note: Any Additions or Changes on This Sheet Must be Made or Circled in Red Ink With Date and Name of Person Making Change.

Do not extend this side of this line.

PLEASE RETURN TO
LOS ANGELES COUNTY ENGINEER
403 LOS ANGELES COUNTY ENGINEERING BLDG.

76F309S CE#310 1-65

PWFB 1821

233

F. B. ~~2418~~ PG ~~16~~

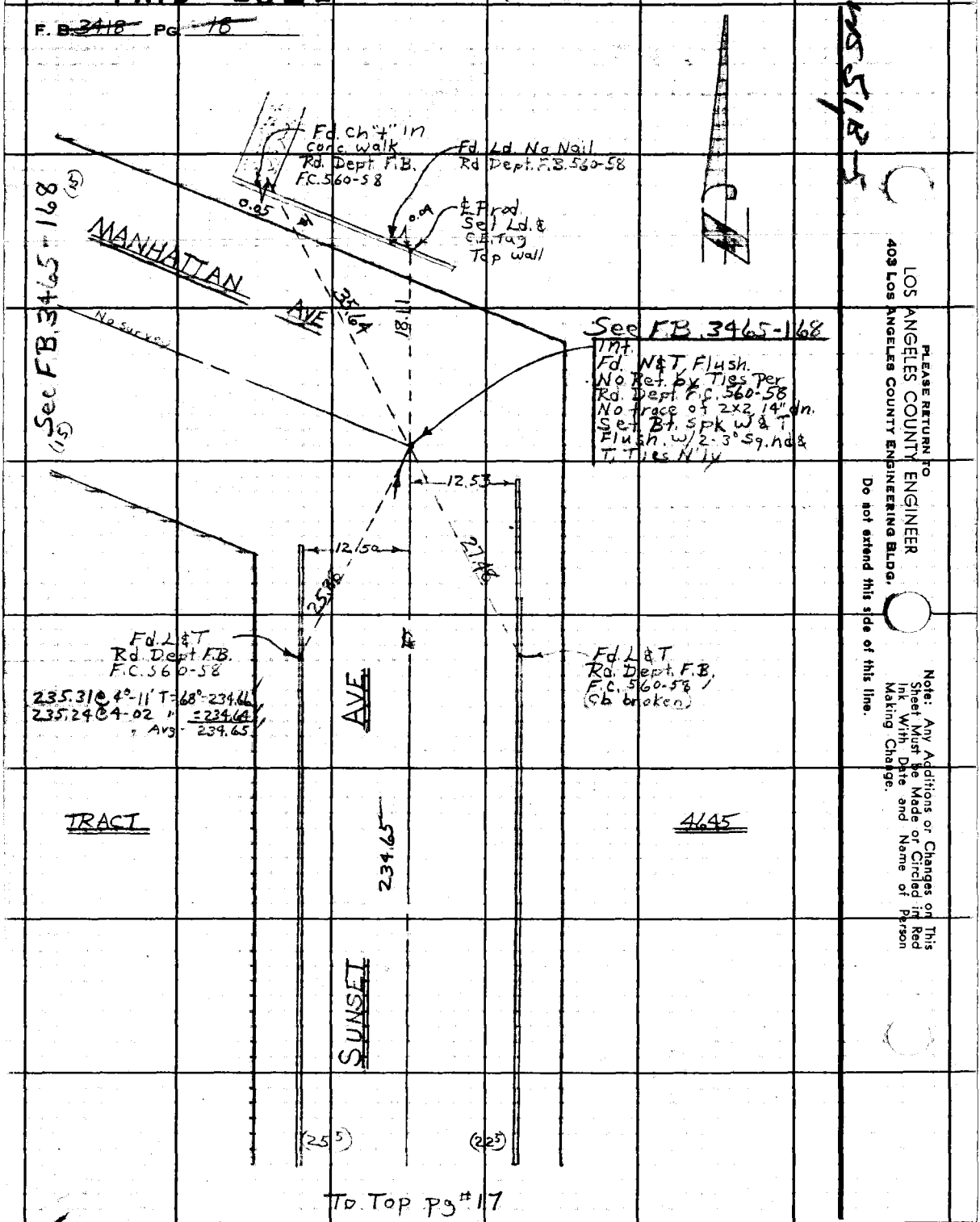

LOS ANGELES COUNTY ENGINEER
403 Los Angeles County Engineering Bldg.
PLEASE RETURN TO

Do not extend this side of this line.

Note: Any Additions or Changes on This Sheet Must be Made or Circled in Red Ink With Date and Name of Person Making Change.

PWFB 1821

234

Notes Ck'd by W. EDMONDSON	Survey of [illegible]
Map No. B-5096	JN0097.29 Topo 16.5 Std [illegible] °F
Office Work R. BRIONES	Surveyed by Burkhalter
Checked W. EDMONDSON	Notes D.L.B. Date 9-67
Date MAY 18 '70	Indexed [illegible] GALLI

F. B. 3[illegible] Pg. 19

W.S.51, C-5

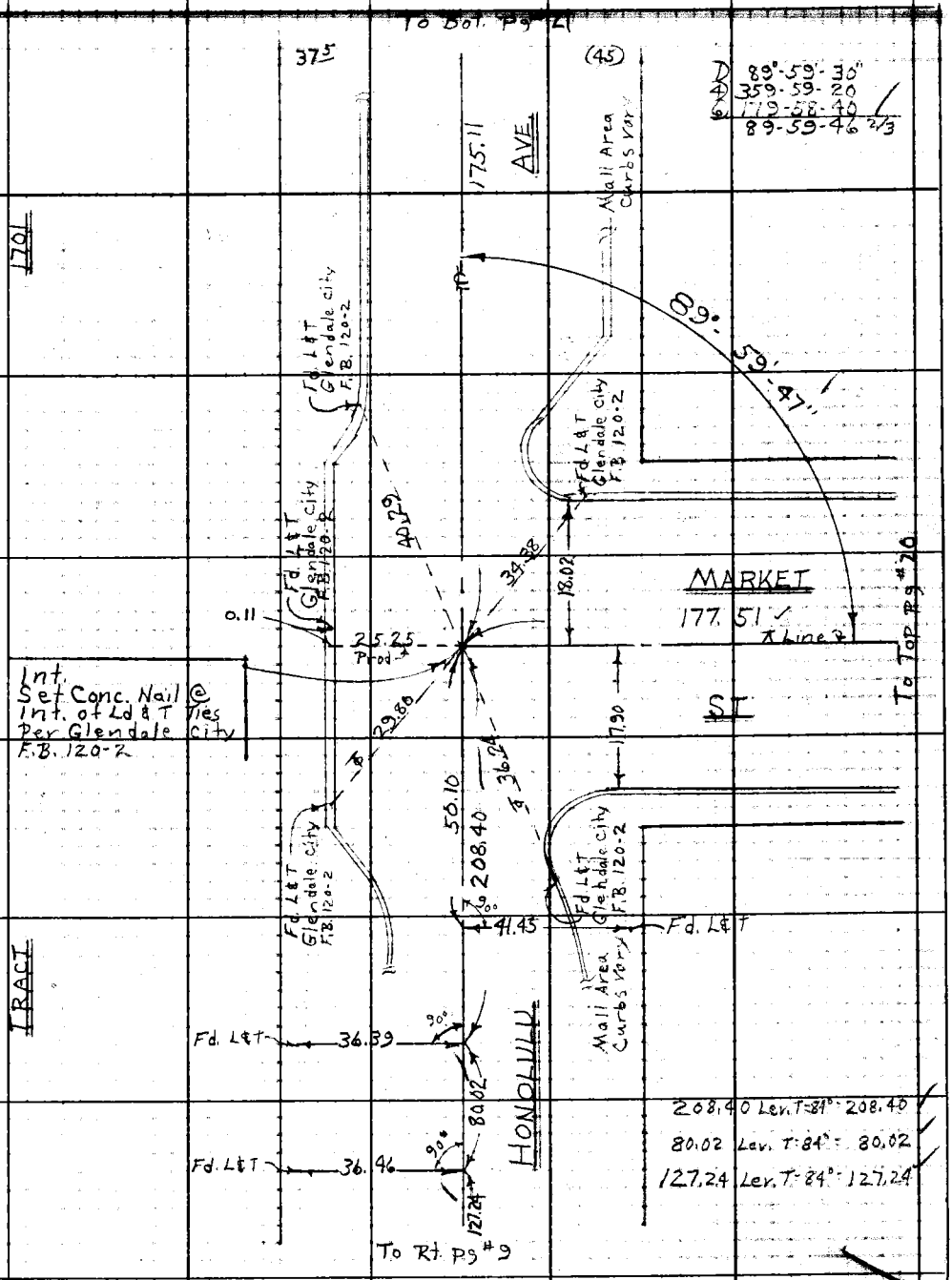

Note: Any Additions or Changes on This Sheet Must be Made or Circled in Red Ink With Date and Name of Person Making Change.

Do not extend this side of this line.

PLEASE RETURN TO
LOS ANGELES COUNTY ENGINEER
403 LOS ANGELES COUNTY ENGINEERING BLDG.

76F309S CE#310 1-65

PWFB 1821 235, 236

F. B. ~~3410~~ PG. ~~20~~

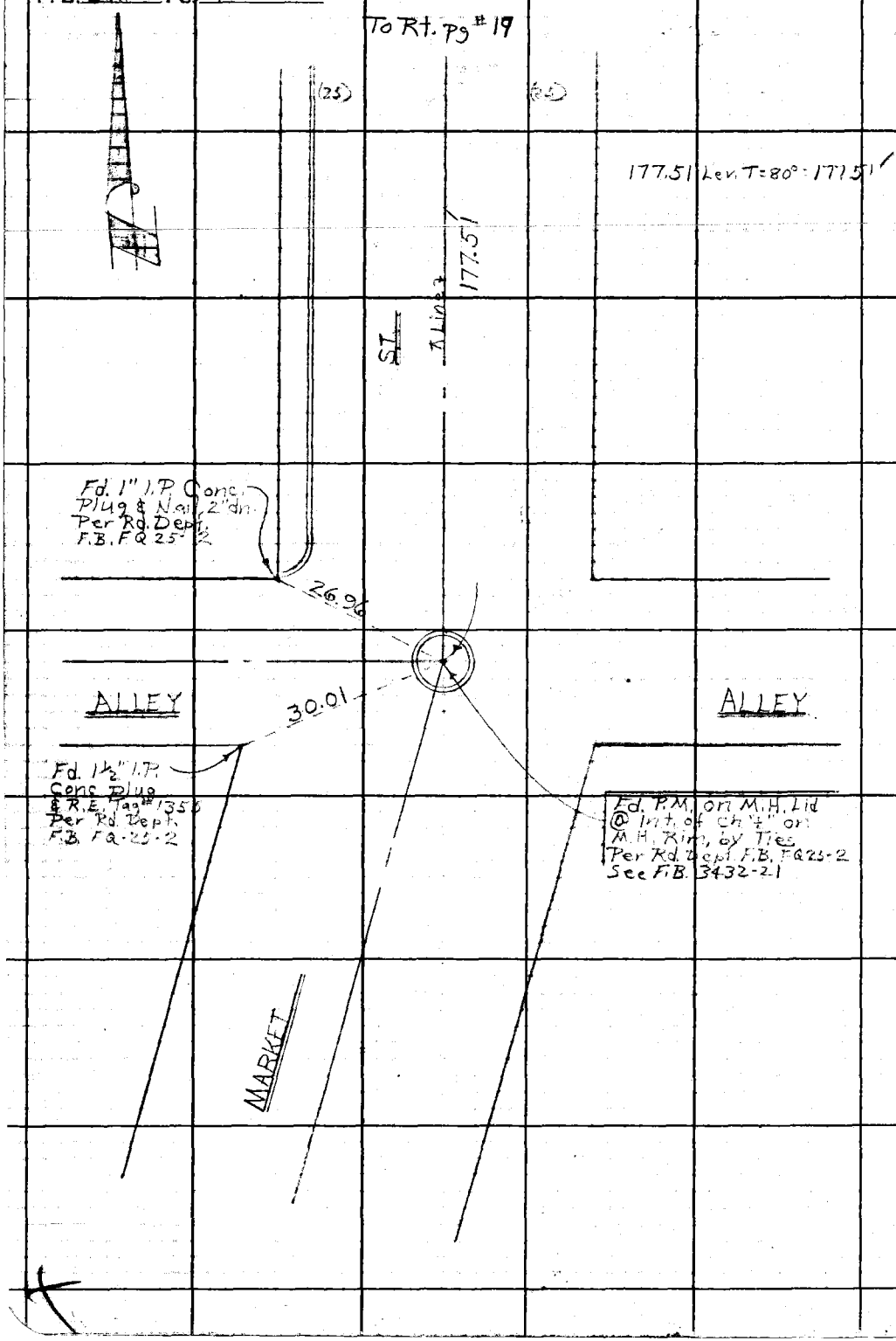

PLEASE RETURN TO
LOS ANGELES COUNTY ENGINEER
403 LOS ANGELES COUNTY ENGINEERING BLDG.

Do not extend this side of this line.

Note: Any Additions or Changes on This Sheet Must be Made or Circled in Red Ink With Date and Name of Person Making Change.

PWFB 1821

237

Notes Ck'd by W. EDMONDSON	Survey of [illegible]	F. B. 3416	Pg. 21
Map No. B-5096	[illegible]		
Office Work R. BRIONES	Surveyed by [illegible]		
Checked W. EDMONDSON	Notes [illegible] Date [illegible]		
Date NOV 18 '70	Indexed [illegible]		

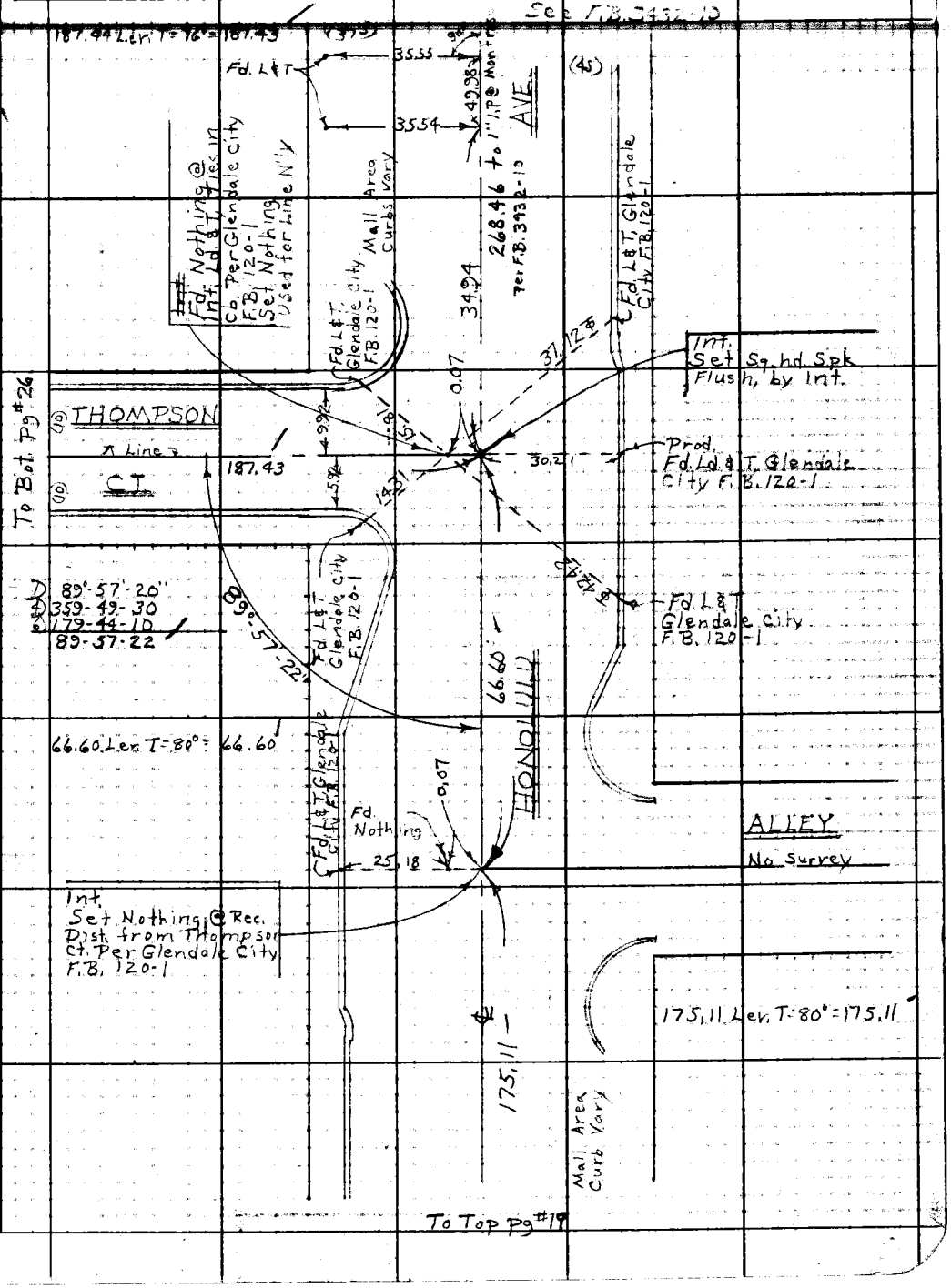

W.S.51, C.5

Note: Any Additions or Changes on This Sheet Must be Made or Circled in Red Ink. With Date and Name of Person Making Change.

Do not extend this side of this line.

PLEASE RETURN TO
LOS ANGELES COUNTY ENGINEER
403 LOS ANGELES COUNTY ENGINEERING BLDG.

76F309S CE#310 1-65

PWFB 1822

515

F. B. ~~3418~~ PG. 22

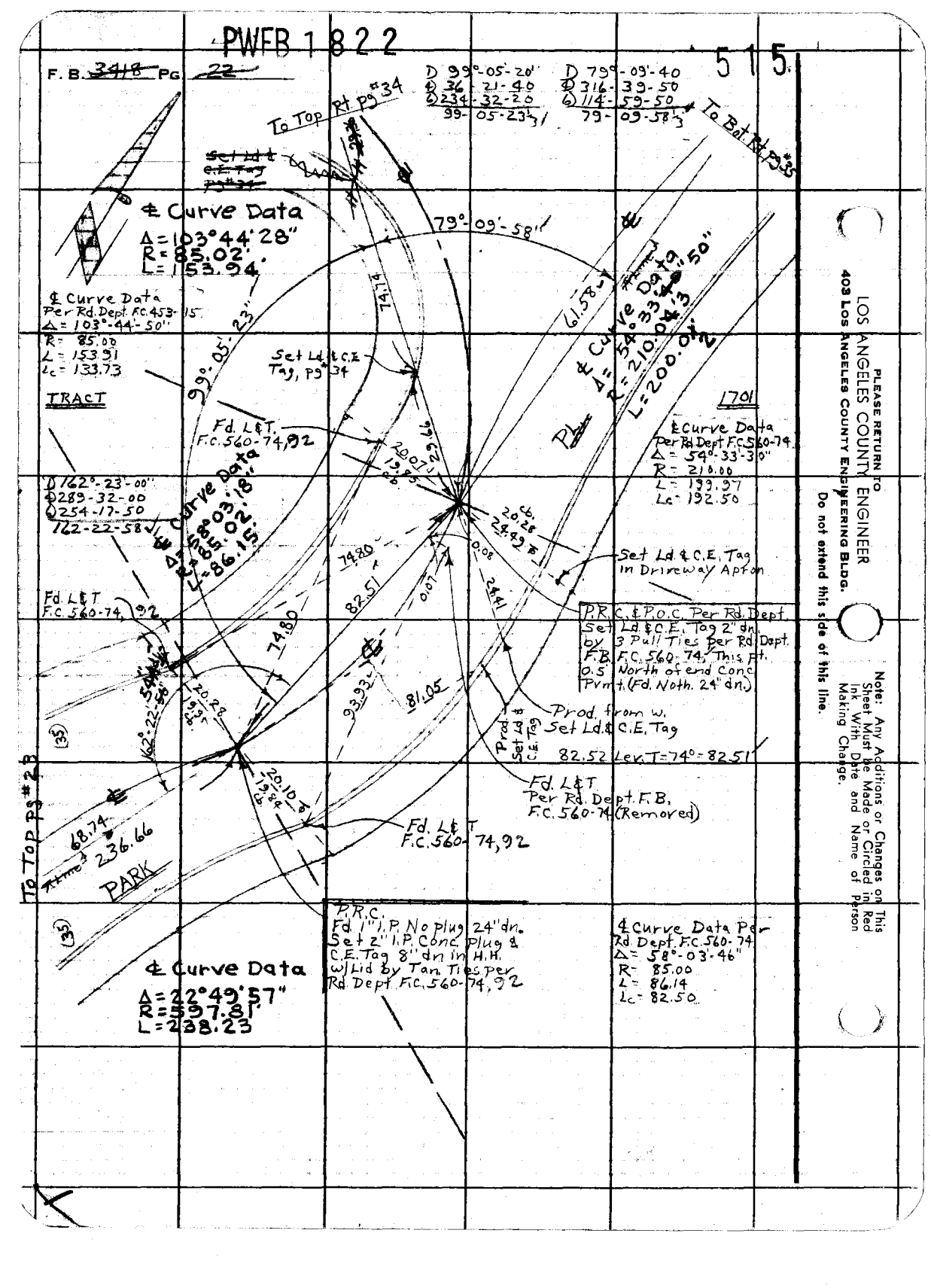

PLEASE RETURN TO
LOS ANGELES COUNTY ENGINEER
403 Los Angeles County Engineering Bldg.
Do not extend this side of this line.

Note: Any Additions or Changes on This Sheet Must Be Made or Circled in Red Ink With Date and Name of Person Making Change.

PWFB 1822 516

Notes Ck'd by W. EDMONDSON	Survey of Ocean View Blvd	F. B. 7419 Pg. 23
Map No.	[illegible]	
Office Work	Surveyed by Burkholder	
Checked	Notes [illegible] Date 5-68	
Date	Indexed [illegible]	

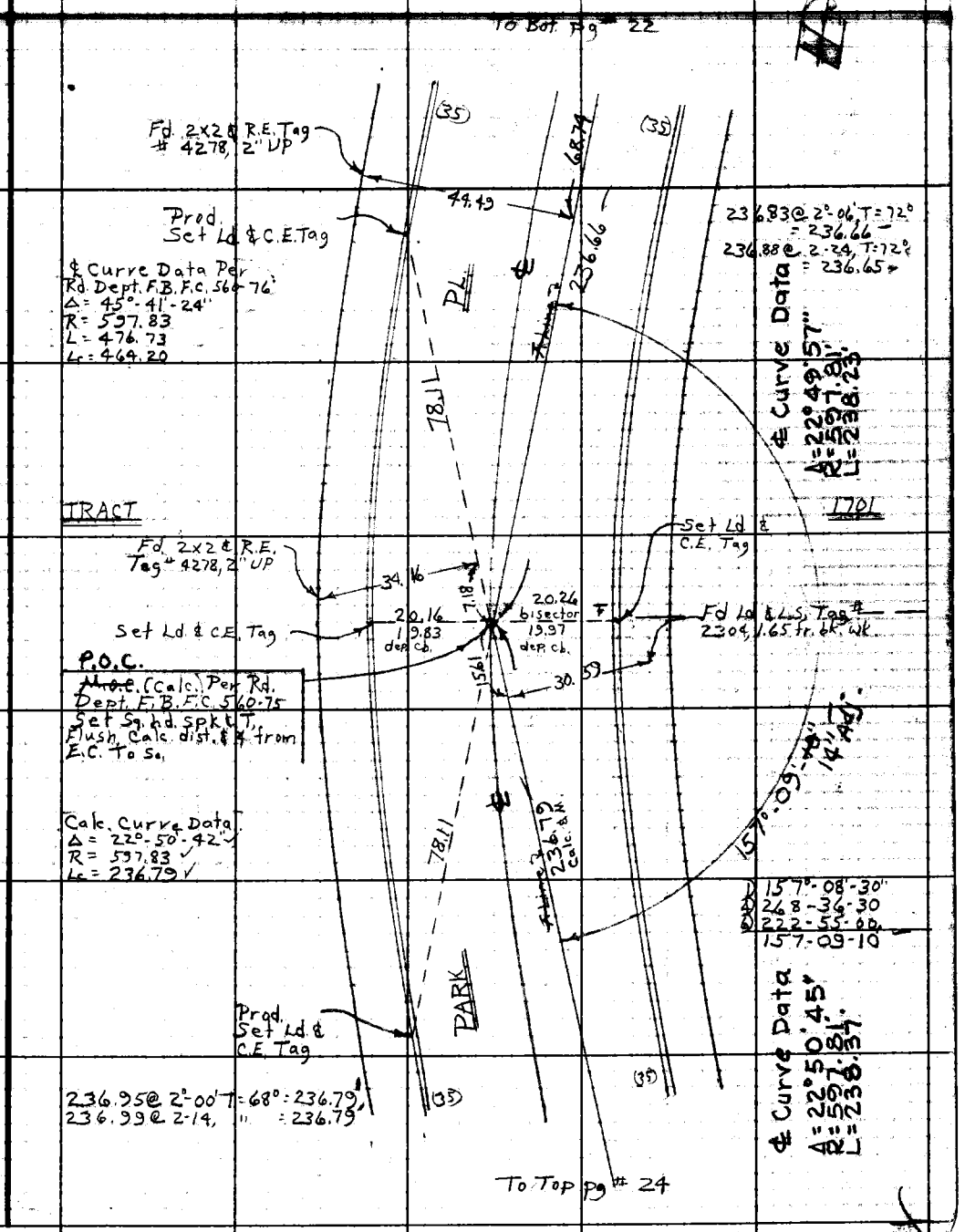

Note: Any Additions or Changes on This Sheet Must be Made or Circled in Red Ink With Date and Name of Person Making Change.

Do not extend this side of this line.

PLEASE RETURN TO
LOS ANGELES COUNTY ENGINEER
403 LOS ANGELES COUNTY ENGINEERING BLDG.

76F309S CE#310 1-65

PWFB 1822

517

F. B. ~~3418~~ PG ~~24~~

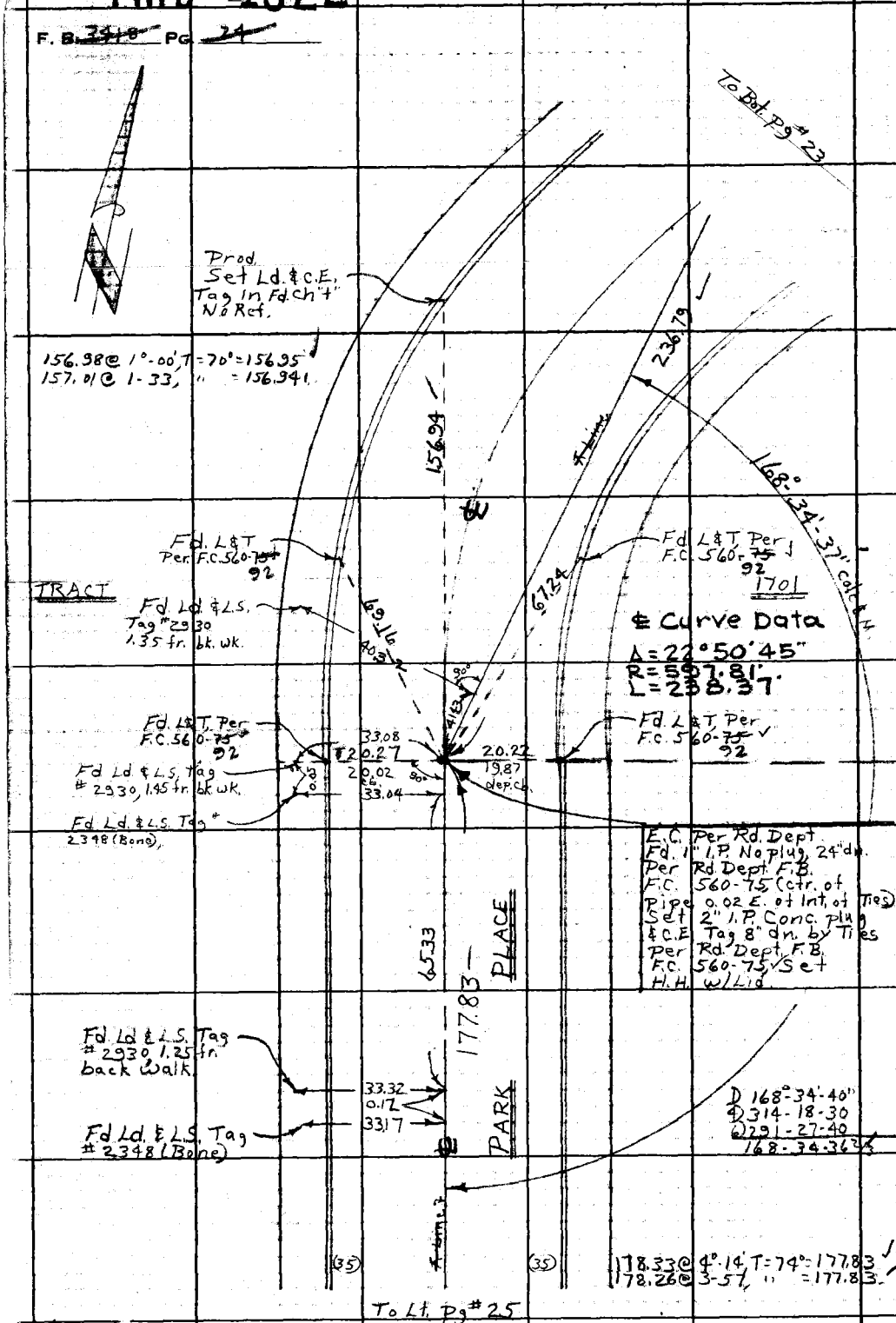

PLEASE RETURN TO
LOS ANGELES COUNTY ENGINEER
403 LOS ANGELES COUNTY ENGINEERING BLDG.
Do not extend this side of this line.

Note: Any Additions or Changes on This Sheet Must be Made or Circled in Red Ink With Date and Name of Person Making Change.

PWFR 1822 518, 519

Notes Ck'd by W. EDMONDSON	Survey of Ocean View Blvd	F. B. ~~2410~~ Pg. ~~25~~
Map No.	JN0097.38 Type 186 Sta 84	
Office Work	Surveyed by Burkholder	
Checked	Notes D.L.G. Date 3-[illegible]	
Date	Indexed C.J. GALLI	

W.S. 51, C-5

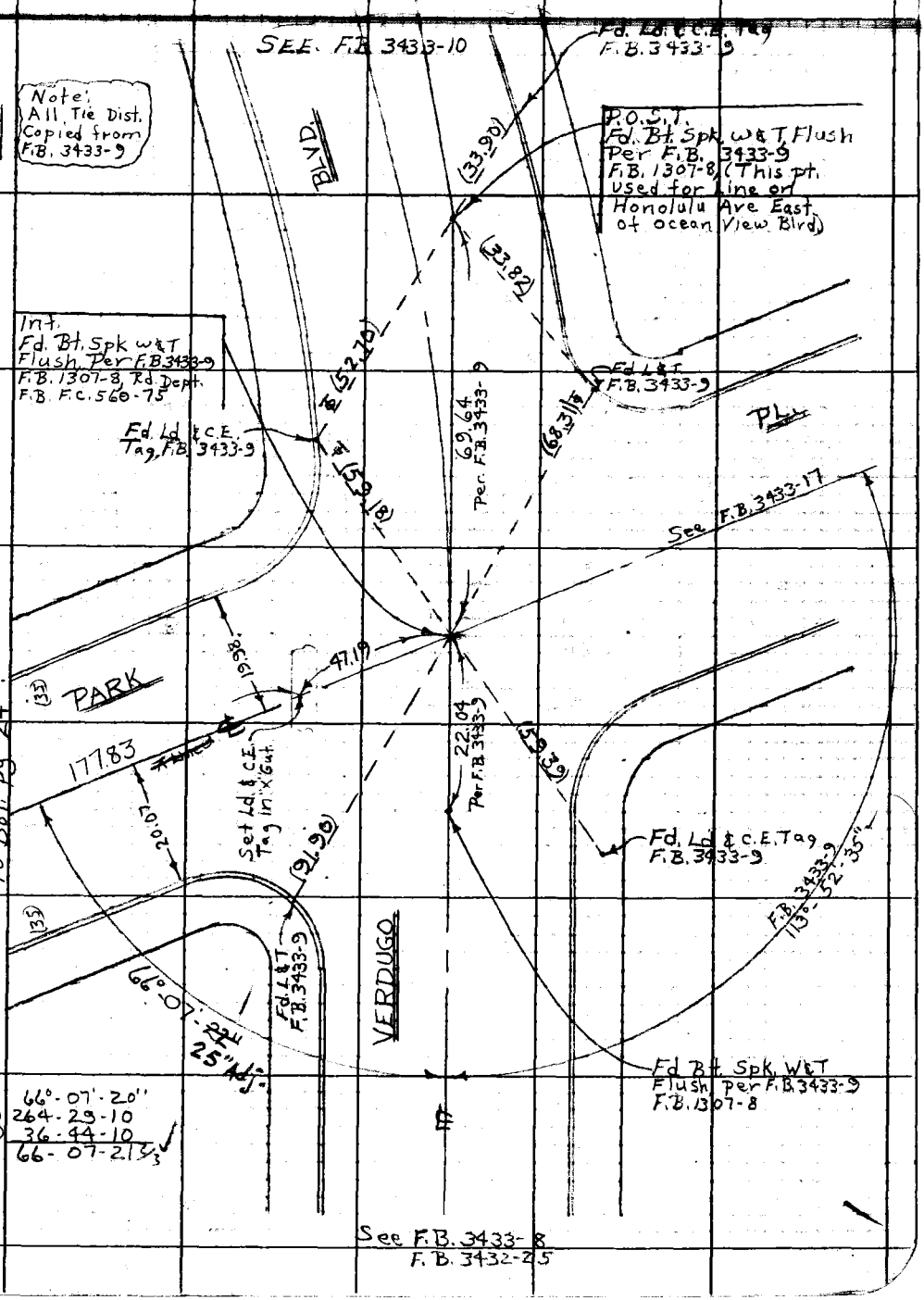

Note: Any Additions or Changes on This Sheet Must be Made or Circled in Red Ink With Date and Name of Person Making Change.

Do not extend this side of this line.

PLEASE RETURN TO
LOS ANGELES COUNTY ENGINEER
403 LOS ANGELES COUNTY ENGINEERING BLDG.

76F309S CE#310 1-65

F. B. 3418 PG 26

PWFB 1821

2381

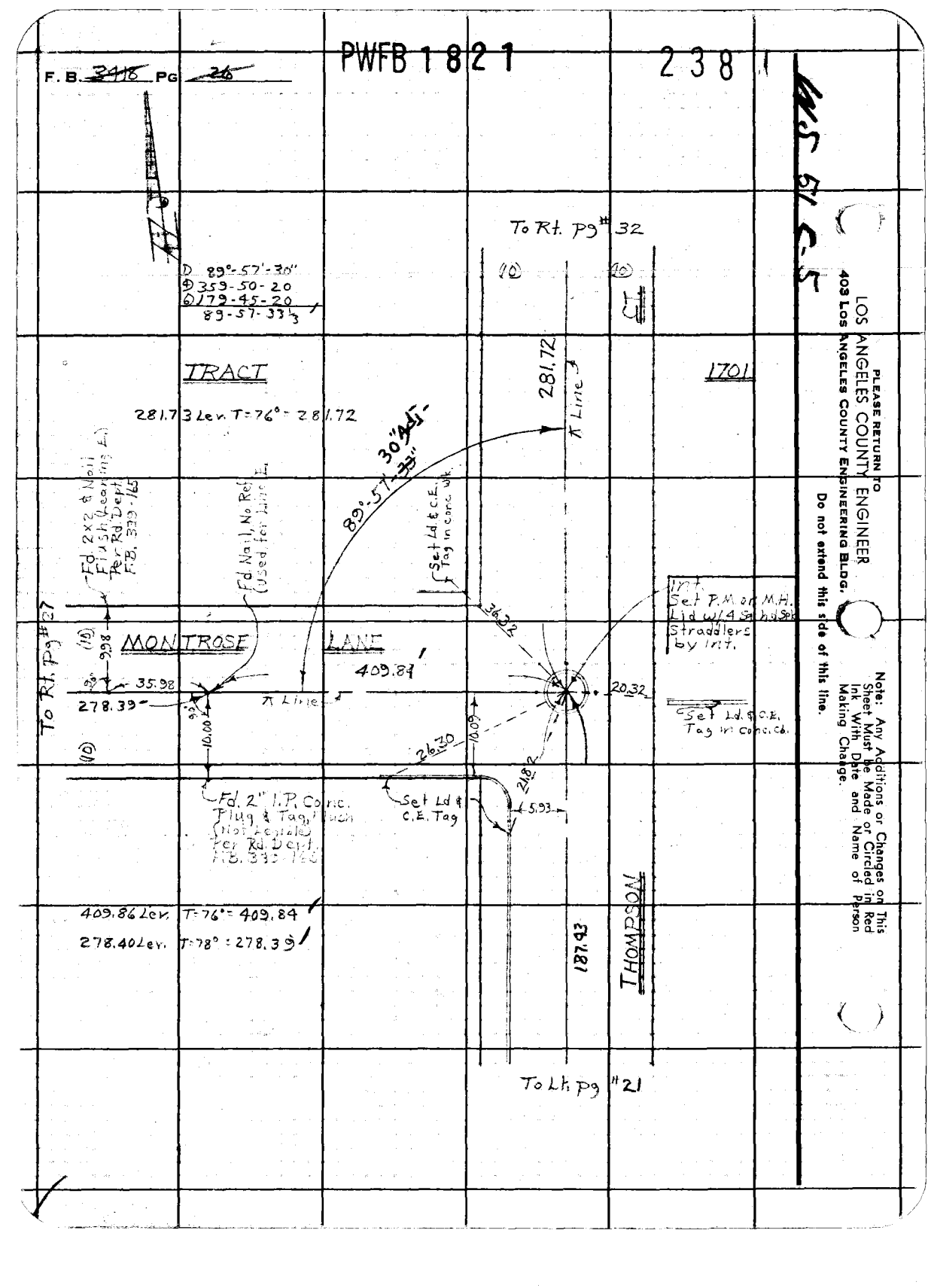

PLEASE RETURN TO
LOS ANGELES COUNTY ENGINEER
403 Los Angeles County Engineering Bldg.

Do not extend this side of this line.

Note: Any Additions or Changes on This Sheet Must be Made or Circled in Red Ink With Date and Name of Person Making Change.

PWFB 1821

239

Notes Ck'd by W. EDMONDSON	Survey of [illegible]
[illegible]	[illegible]
Office Work R. BRIONES	Surveyed by [illegible]
Checked W. EDMONDSON	Notes [illegible] Date 9-67
Date MAY 18 '70	Indexed C.J. GALLI

F. B. 3419 PG. 27

W.S. 51, 6-5

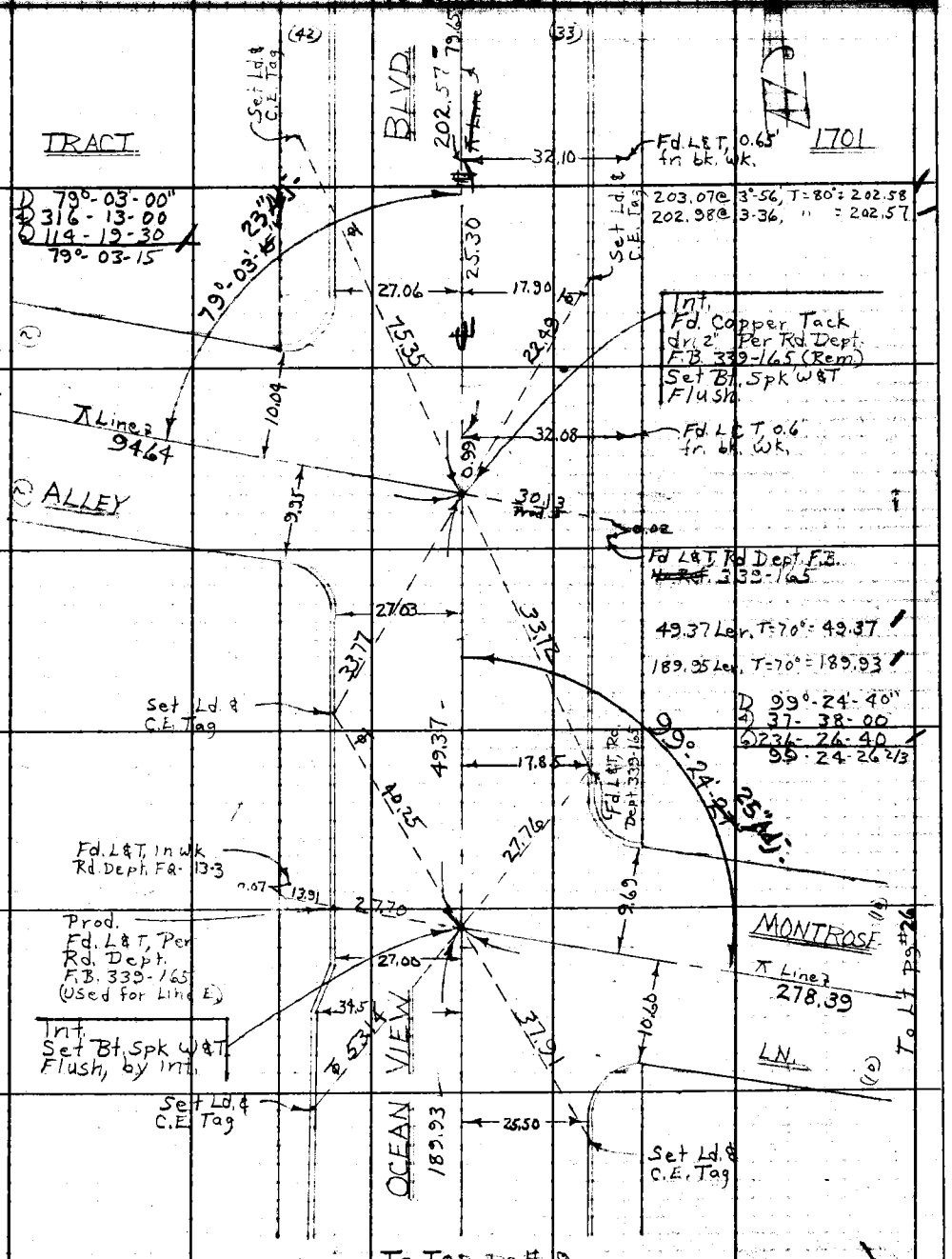

Note: Any Additions or Changes on This Sheet Must be Made or Circled in Red Ink With Date and Name of Person Making Change.

Do not extend this side of this line.

PLEASE RETURN TO
LOS ANGELES COUNTY ENGINEER
403 LOS ANGELES COUNTY ENGINEERING BLDG.

76F309S CE#310 1-65

PWFB 1821

240

F. B. 3415 Pg 28

To Lt. Pg #27

94.65 Len. T=68°-94.64

D 167°-59'-05"
M 311-56-20
C 287-54-40
167-59-06½

1701

Fd. L&T Glendale F.B. 99-31 Rd. Dept. F.B. 339-155

Fd. L&T in Conc. Step Glendale City F.B. 99-31 & Rd. Dept. F.B. 339-155

2 Pf. Set Sq. hd. Spk & T Flush, by Ties per Glendale City F.B. 99-31 Rd. Dept. F.B. 339-155

Fd. 1 3/4" I.P. wood Plug & Nail, Fl., No Ref.

TRACT

Fd. L&T Glendale F.B. 99-31

Fd. L&T Rd. Dept. F.B. 339-155

℄ Line

ALLEY

1701

Fd. Sq. hd. Spk & T Glendale F.B. 99-31

625.22 Len. T=68°-625.15

Constr. ℄ Per Rd. Dept. F.B. 339-155

162.86 Len. T=54°-162.83

89°-59'-25"

625.15

Int. Set Sq. hd. Spk & T Flush. by Int.

6.00

9.82

Set Ld. & C.E. Tag in ℄ Curb

Set Ld. & C.E. Tag

(25)

19.04

24.14

26.08

18.97

162.83

℄ Line 202.40

To Rt. Pg #76

WICKHAM

WAY

To Lt. Pg #77

18.36

25.99

29.21

18.93

Set Ld. & C.E. Tag in ℄ Curb

Set Ld. & C.E. Tag

5.97

9.89

202.43 Len. T=60°=202.40

D 89°-59'-10"
M 359-57-50
C 179-56-30
89-59-25

TRACT

℄ D 219.77

To Top Pg #29

PLEASE RETURN TO
LOS ANGELES COUNTY ENGINEER
403 Los Angeles County Engineering Bldg.
Do not extend this side of this line.

Note: Any Additions or Changes on This Sheet Must be Made or Circled in Red Ink With Date and Name of Person Making Change.

PWFB 1821 241

Notes Ck'd by W. EDMONDSON	Survey of Ocean View Blvd	F. B. [illegible] Pg. 29
Map No.	[illegible]	
Office Work	Surveyed by Burkholder	
Checked	Notes D.L.B. Date 3-68	
Date	Indexed C. J. GALLI	

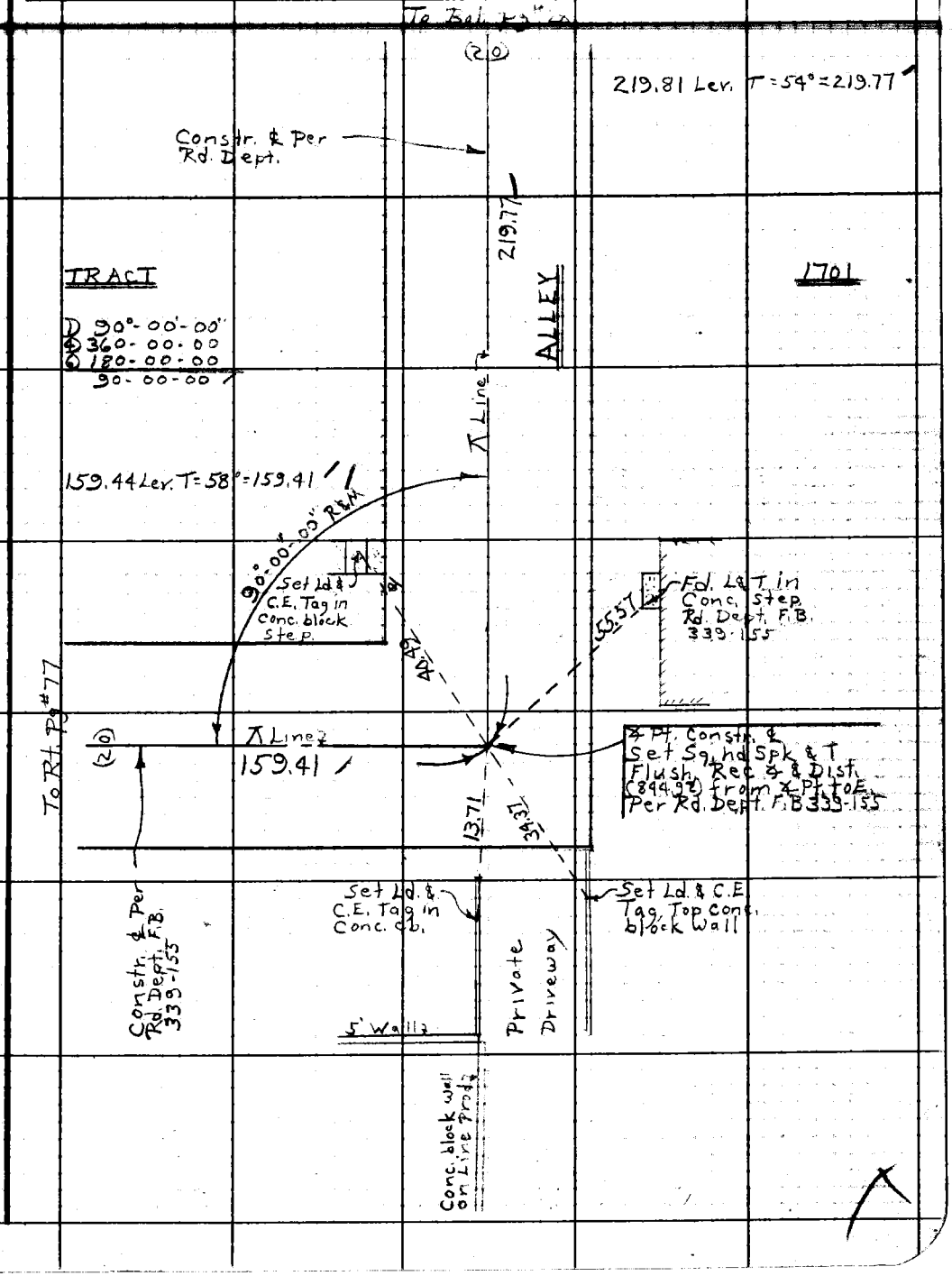

Note: Any Additions or Changes on This Sheet Must be Made or Circled in Red Ink With Date and Name of Person Making Change.

PLEASE RETURN TO
LOS ANGELES COUNTY ENGINEER
403 LOS ANGELES COUNTY ENGINEERING BLDG.
Do not extend this side of this line.

76F309S CE#310 1-65

PWFB 1821

242

F. B. 3418 PG 30

To Bot. Pg # 101

D 69-35-30
Δ 278-21-20
D 57-32-20
69-35-23
5-26-69

℄ Curve Data
Δ = 5° 11' 19"
R = 5729.65'
L = 518.87'

518.68 Len T = 80° = 518.67
D 69°-35'-00"
Δ 278-20-00
D 57-29-40
69-34-56

222.38 Len T = 66°-222.35

D 100°-18'-00"
Δ 41-15-00
D 241-52-10
100-18-41 2/3

℄ Curve Data
Δ = 14° 59' 26"
R = 1911.96'
L = 500.23'

222.35 ℄ line

BLVD

69°-34'-56" Adj.

100°-18'-42"

26.97

Set Ld. & C.E. Tag

35-23-09" Adj.

5-26-69

17.97

Fd. L & T Per F.B. 71-25 Rd. Dept. F.C. 453-18

Fd. B & pk w&T Flush by 5 Ties in Cen. Per Rd. Dept. F.B. 339-164 Used for Line W. to Survey

170

FLORENCE

To Top Pg # 32

518.67 Meas.

518.69 Calc.

69-18-42

D.L.B.

86.22

39.89

0.02

73.51

14.7

175.86

AVE.

To Bot. Pg # 31

22.07

0.05

38.61

42.3

61.74

Fd. L & T F.B. 71-25 Rd. Dept. F.C. 453-18

27.09

Fd. L & T Rd. Dept. F.B. 339-164

Fd. Ld. & R.E. Tag # 278

P.C.C. & Int Per Rd. Dept. Int. Fd. 1" I.P. (No Plug dn. 22") Per F.B. 71-25 Set P.M. on west line of Pipe by Int. from E. (Set M.M. & Lid) Set 2-2' Sq. hd spk Ties w'ly. See Rd. Dept. F.B. F.C. 453-18 Set 1" I.P. Conc Plug & C.E. Tag (6" dn. over Fd. 1" I.P.)

41.16

17.94

73.52 Len T = 62° = 73.51

175.89 Len T = 62° = 175.86

Fd. Ld. & Hole No Nail 0.35

202.57

39.33

41.97

79.65

Fd. Ld. & Hole No Nail 0.15 fr. bk. / wk.

TRACT

OCEAN VIEW

To Top Pg # 27

M 51 C-5

PLEASE RETURN TO
LOS ANGELES COUNTY ENGINEER
403 Los Angeles County Engineering Bldg.

Do not extend this side of this line.

Note: Any Additions or Changes on This Sheet Must be Made or Circled in Red Ink With Date and Name of Person Making Change.

PWFB 1821 243, 244

Notes Ck'd by W. EDMONDSON	Survey of Ocean View Blvd
Map No.	[illegible]
Office Work	Surveyed by Burkholder
Checked	Notes [illegible] Date 10-67
Date	Indexed C. J. GALLO

F. B. 3418 PG. 31

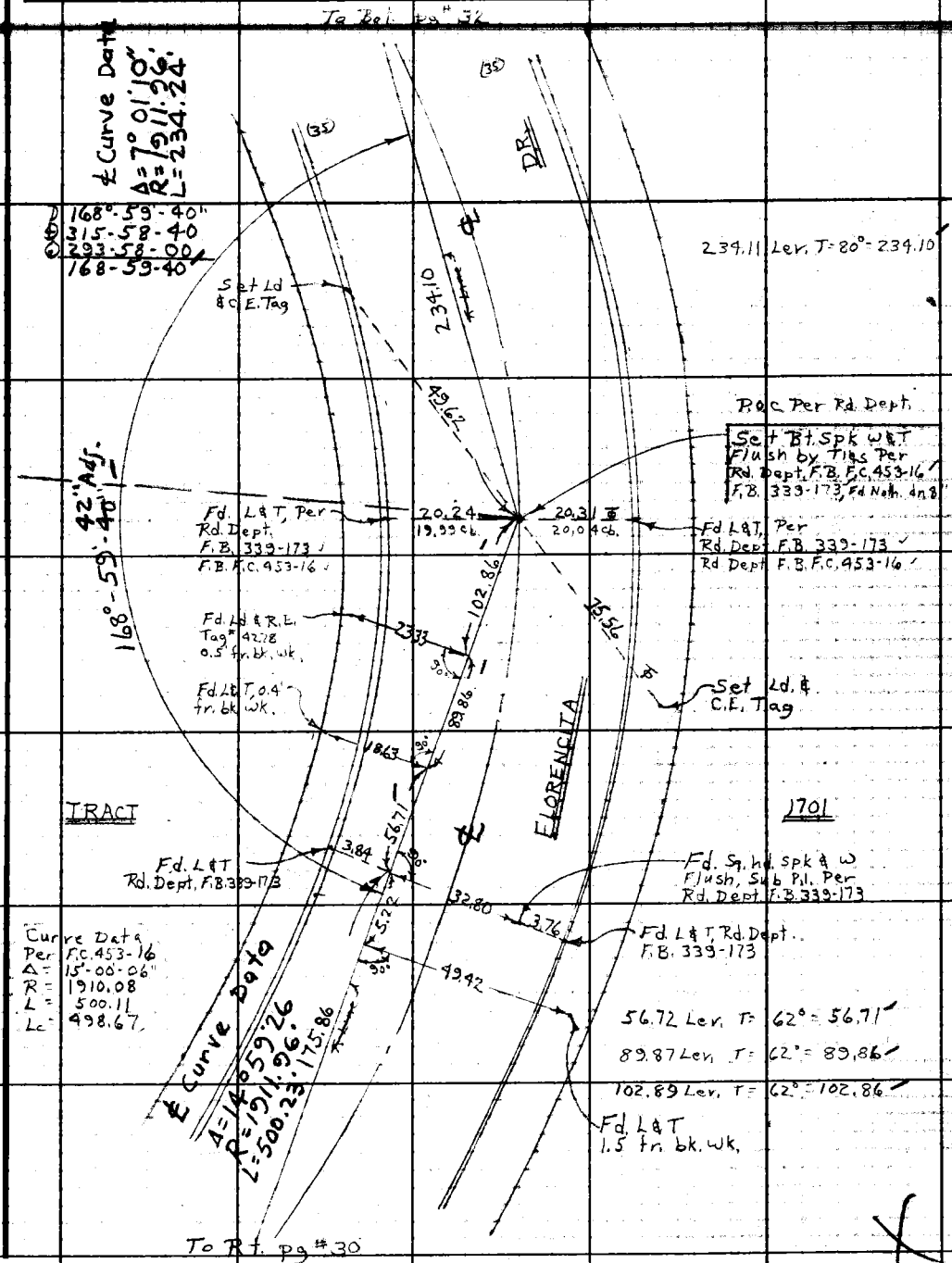

Note: Any Additions or Changes on This Sheet Must be Made or Circled in Red Ink With Date and Name of Person Making Change.

PLEASE RETURN TO
LOS ANGELES COUNTY ENGINEER
403 LOS ANGELES COUNTY ENGINEERING BLDG.
Do not extend this side of this line.

76F309S CE#310 1-65

PWFB 1821

245

F. B. ~~3418~~ PG ~~32~~

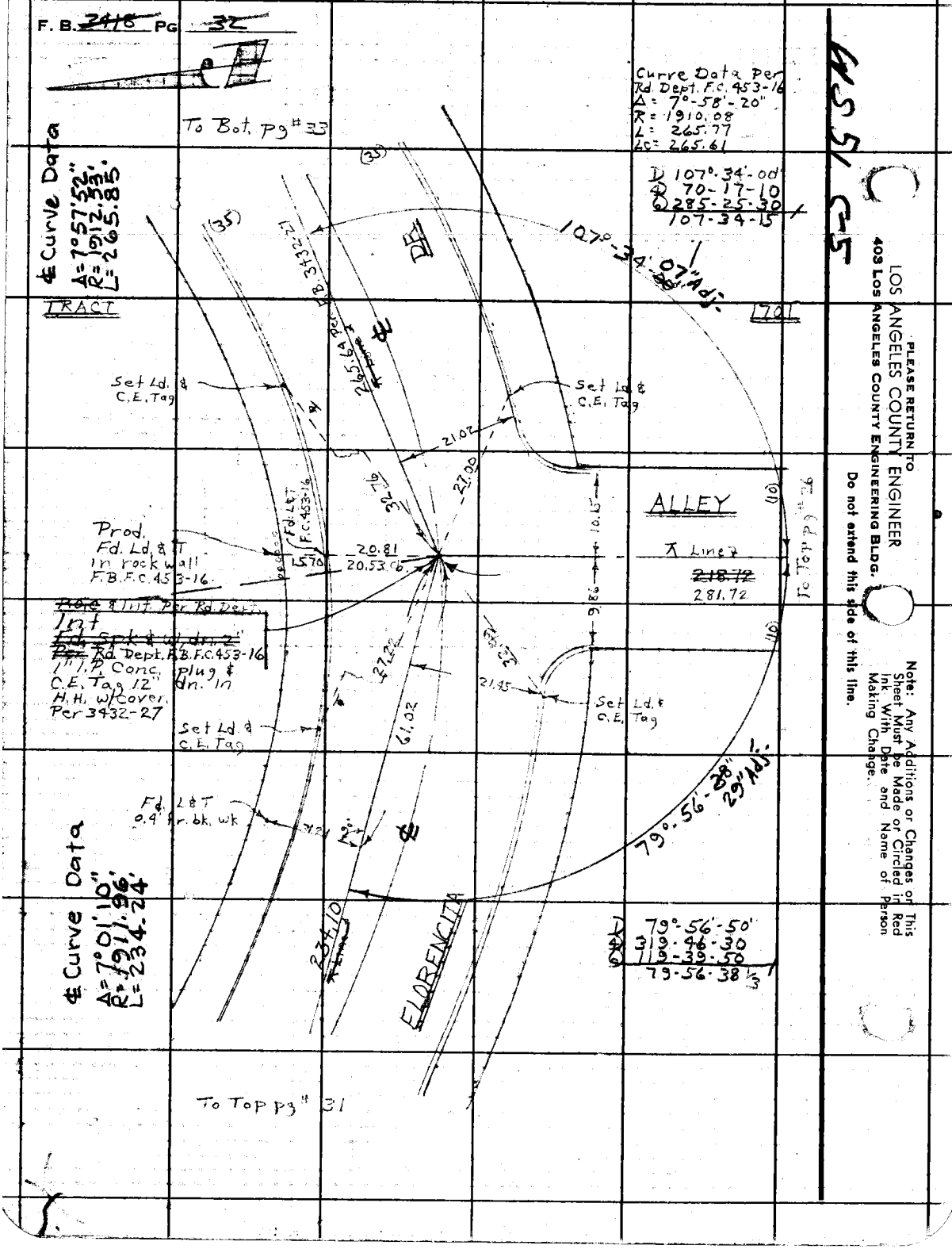

WS 51 C-5

PLEASE RETURN TO
LOS ANGELES COUNTY ENGINEER
403 LOS ANGELES COUNTY ENGINEERING BLDG.

Do not extend this side of this line.

Note: Any Additions or Changes on This Sheet Must be Made or Circled in Red Ink With Date and Name of Person Making Change.

PWFB 1821

246

W. EDMONDSON

Notes Ck'd by _____ Survey of _____

Office Work _____ Surveyed by _____

Checked _____ Notes _____ Date _____

Date _____ Indexed _____

F. B. _____ Pg. 33

W.S. 54, C-3

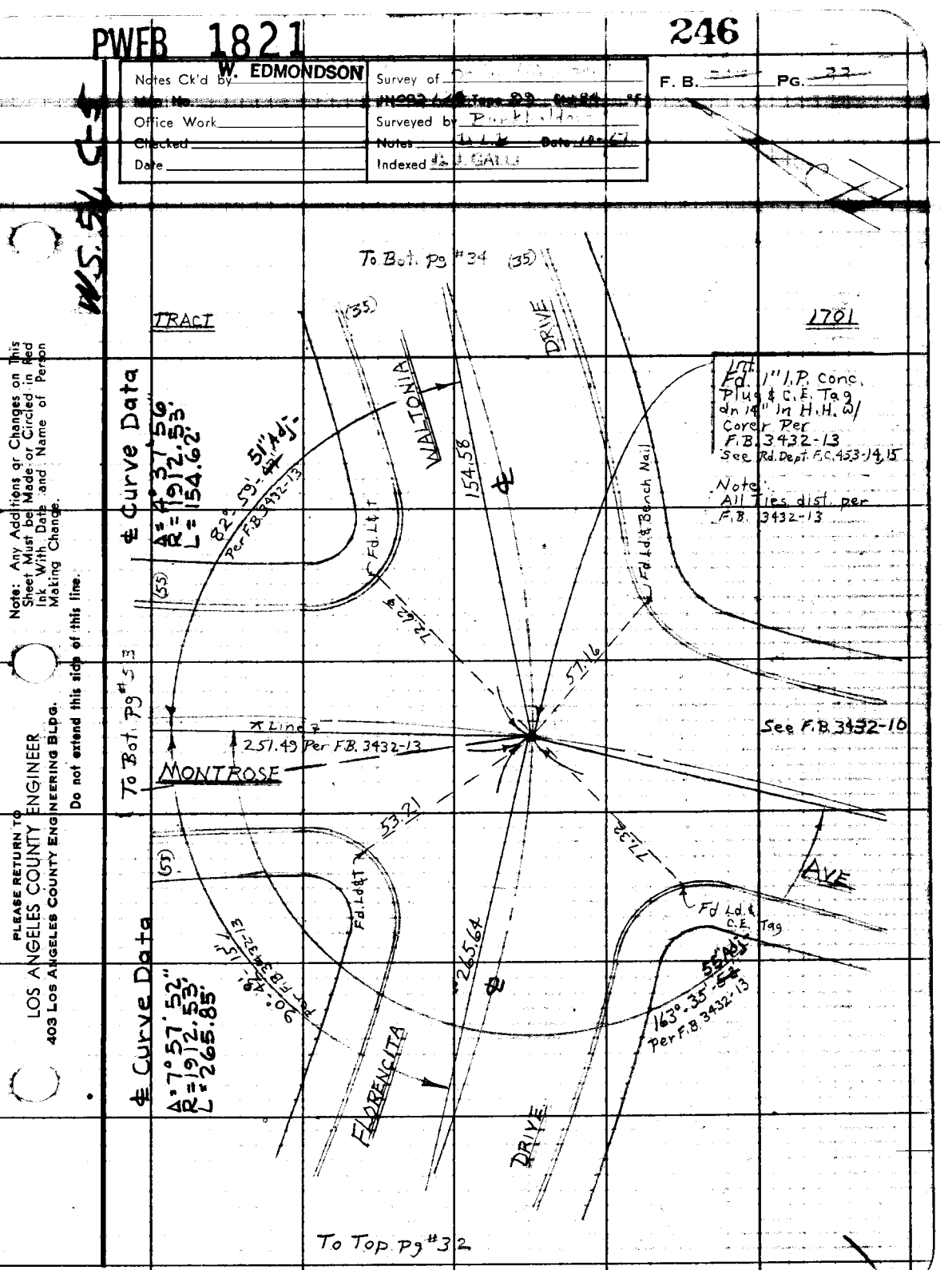

Note: Any Additions or Changes on This Sheet Must be Made or Circled in Red Ink With Date and Name of Person Making Change.

Do not extend this side of this line.

PLEASE RETURN TO
LOS ANGELES COUNTY ENGINEER
403 LOS ANGELES COUNTY ENGINEERING BLDG.

76F309S CE#310 1-65

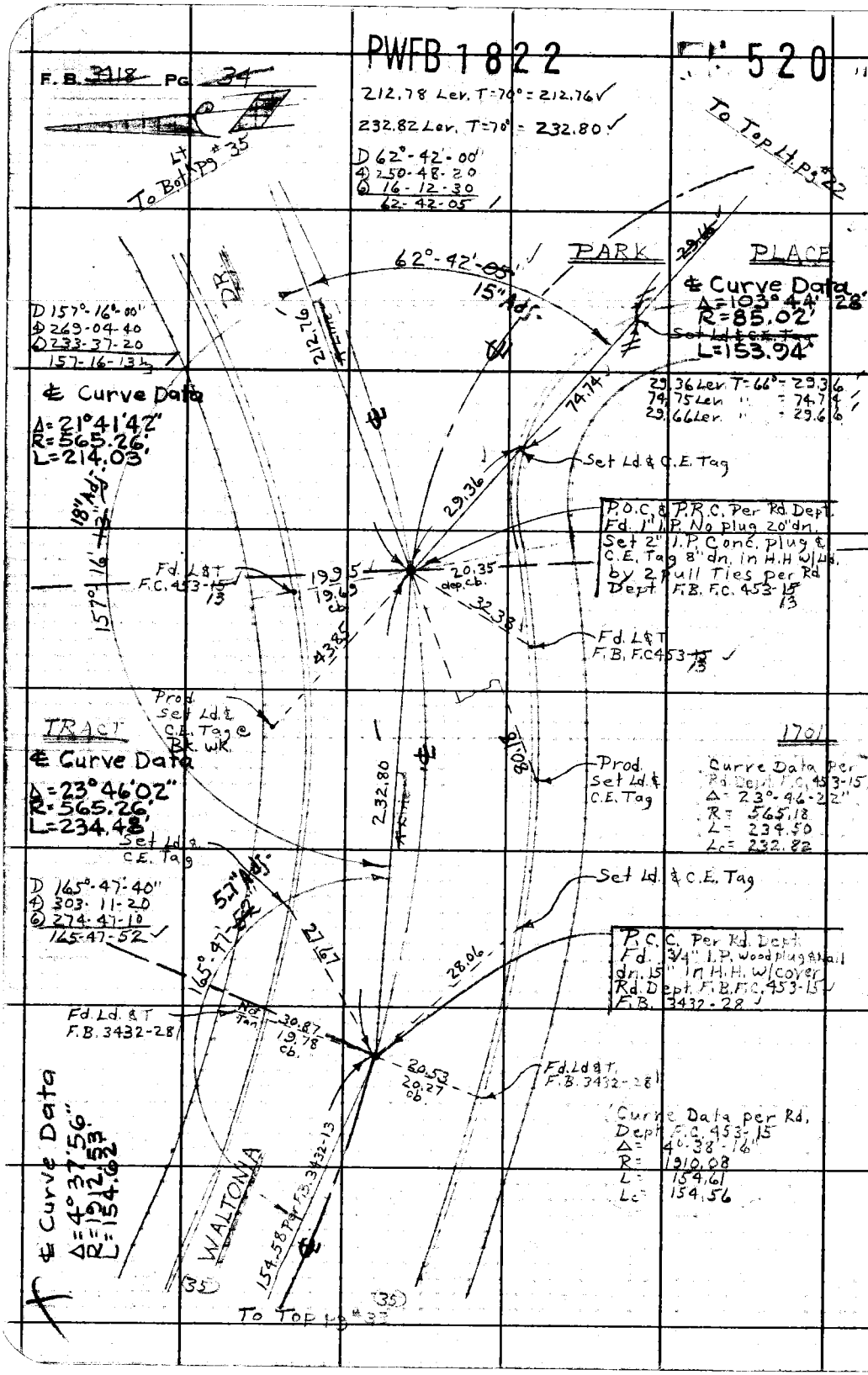

PLEASE RETURN TO
LOS ANGELES COUNTY ENGINEER
403 Los Angeles County Engineering Bldg.
Do not extend this side of this line.

Note: Any Additions or Changes on This Sheet Must be Made or Circled in Red Ink With Date and Name of Person Making Change.

PWFB 1822

521

Notes Ck'd By W. EDMONDSON | Survey of | F. B. 2410 Pg. 2

Map No. | IN 0007.70 From 33 to 86 ±

Office Work | Surveyed by R. H.

Checked | Notes D.L.B. Date 10-67

Date | Indexed

W 35 45

Note: Any Additions or Changes on This Sheet Must be Made or Circled in Red Ink With Date and Name of Person Making Change.

Do not extend this side of this line.

PLEASE RETURN TO
LOS ANGELES COUNTY ENGINEER
403 LOS ANGELES COUNTY ENGINEERING BLDG.

16F309S CE#310 1-65

D 161° 25' 30"
Δ 285 - 45 - 30
Ⓑ 248 - 38 - 20
161 - 26 - 23½

To Bot Pg #33

(35)

62.00 Lev. T = 79° 62.00
68.96 Lev. " = 68.96
61.58 Lev. " = 61.58

299.85 ~~2° 15'~~ T = 70° 299.59
299.805 @ 2-09, " = 299.57
299.77 @ 2-00, " = 299.56
16.66 Lev T = 70° = 16.66
316.22

Prod Set Ld & C.E. Tag @ bk. wk.

316.22 ℄ Curve

Prod Set Ld & C.E. Tag

Fd. L & T F.C. 453-13 ✓

Set Ld. & C.E. Tag in bk. wk.

Fd. L & T F.C. 453-13 ✓

℄ Curve Data
Δ = 15° 25' 42"
R = 1177.82'
L = 317.16'

Fd. L & T Rd. Dept. F.B. F.C. 453-13 ✓

Fd. L & T Rd. Dept. F.B. F.C. 453-13 ✓

℄ 20.16
19.93 ⊂

20.18
20.18 ⊂

℄ Curve Data Per Rd. Dept. F.C. 453-15
Δ = 21° 41' 40"
R = 565.18
L = 214.00
Lc = 212.72

P.C.C. & P.R.C. Per Rd. Dept. Fd Nothing in Conc. Prmt. dn. 2", ~~Set Sq. in.~~ Spk & T, Flush Per Ties per Rd. Dept. F.B. F.C. 453-13 F.C. 560-74 5-8-68 D.L.B. Fd. 1" I.P. Nail & Washer Corroded 12" dn. Set 2" I.P. Conc. Plug & C.E. Tag 8" dn. by Ties Per Rd. Dept. F.C. 560-74 F.C. 453-13 ✓ Set H.H. W/Lid

Set Ld & C.E. Tag Bk. Wk.

℄ Curve Data
Δ = 21° 41' 42"
R = 565.26'
L = 214.03'

212.76 ℄

Δ = 54° 33' 50" R = 210.04'

68.96

Set Ld & C.E. Tag

D 38° - 07' - 50"
Δ 52 - 30 - 50
Ⓑ 328 - 46 - 40
38 - 07 - 42½

38° - 07' - 47"

℄ L = 200.02'

D 1° - 24' - 30"
Δ 5 - 38 - 30
Ⓑ 248 - 27 - 30

WALTONIA PARK PLACE

61.58 ✓

(35)

To Top pg #34

To Top pg #22

PWFB 1822

522

F. B. ~~2418~~ Pg. 36

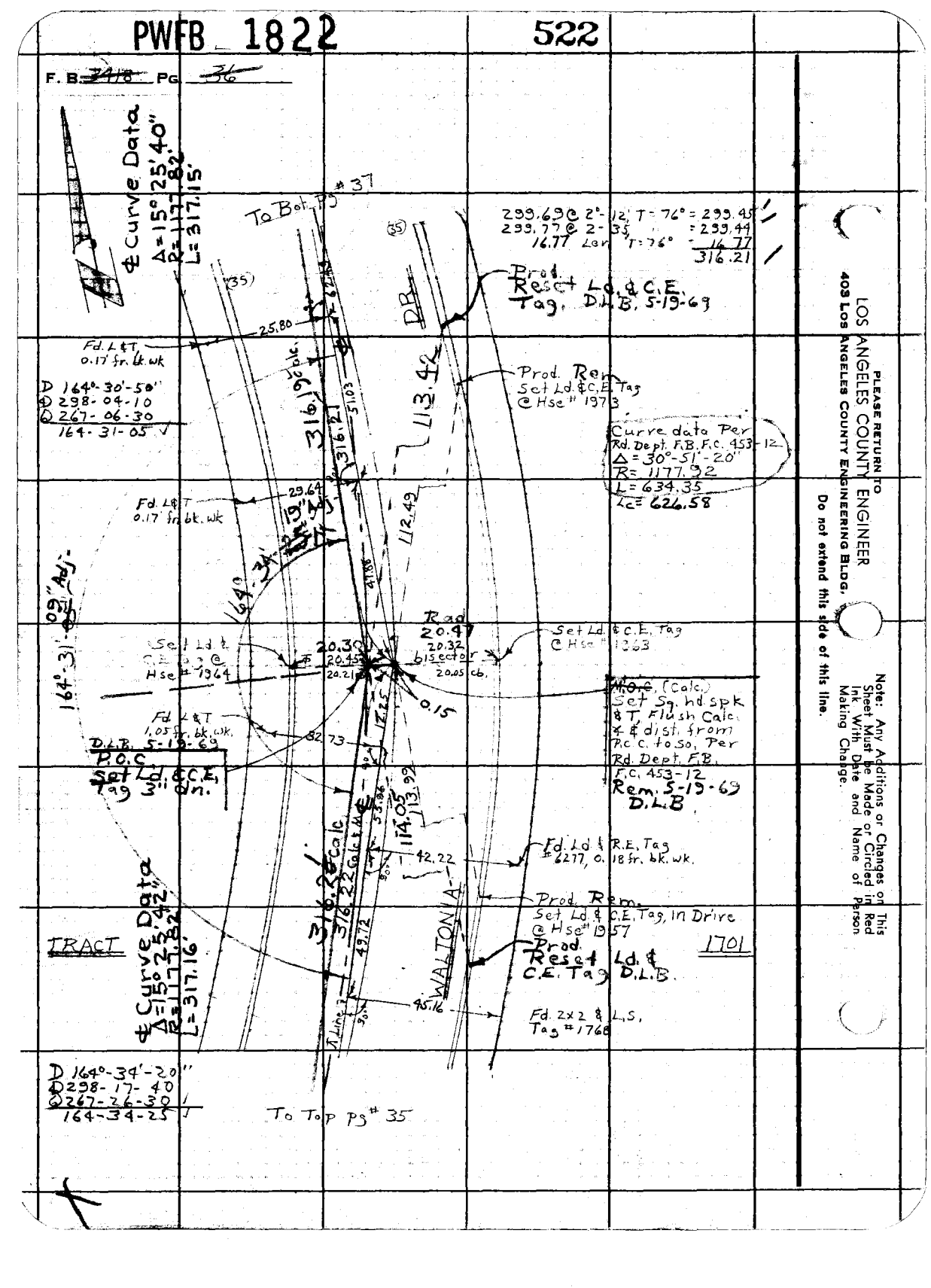

PLEASE RETURN TO
LOS ANGELES COUNTY ENGINEER
409 Los Angeles County Engineering Bldg.

Do not extend this side of this line.

Note: Any Additions or Changes on This Sheet Must be Made or Circled in Red Ink With Date and Name of Person Making Change.

PWFB 1822

523

Notes Ck'd by W. EDMONDSON	Survey of Ocean View Blvd	F. B. 3416 Pg. 37
Map No.	[illegible]	
Office Work	Surveyed by Burkholder	
Checked	Notes D.L.B. Date 10-67	
Date	Indexed C.J. GALLI	

WS 5 / 6-5

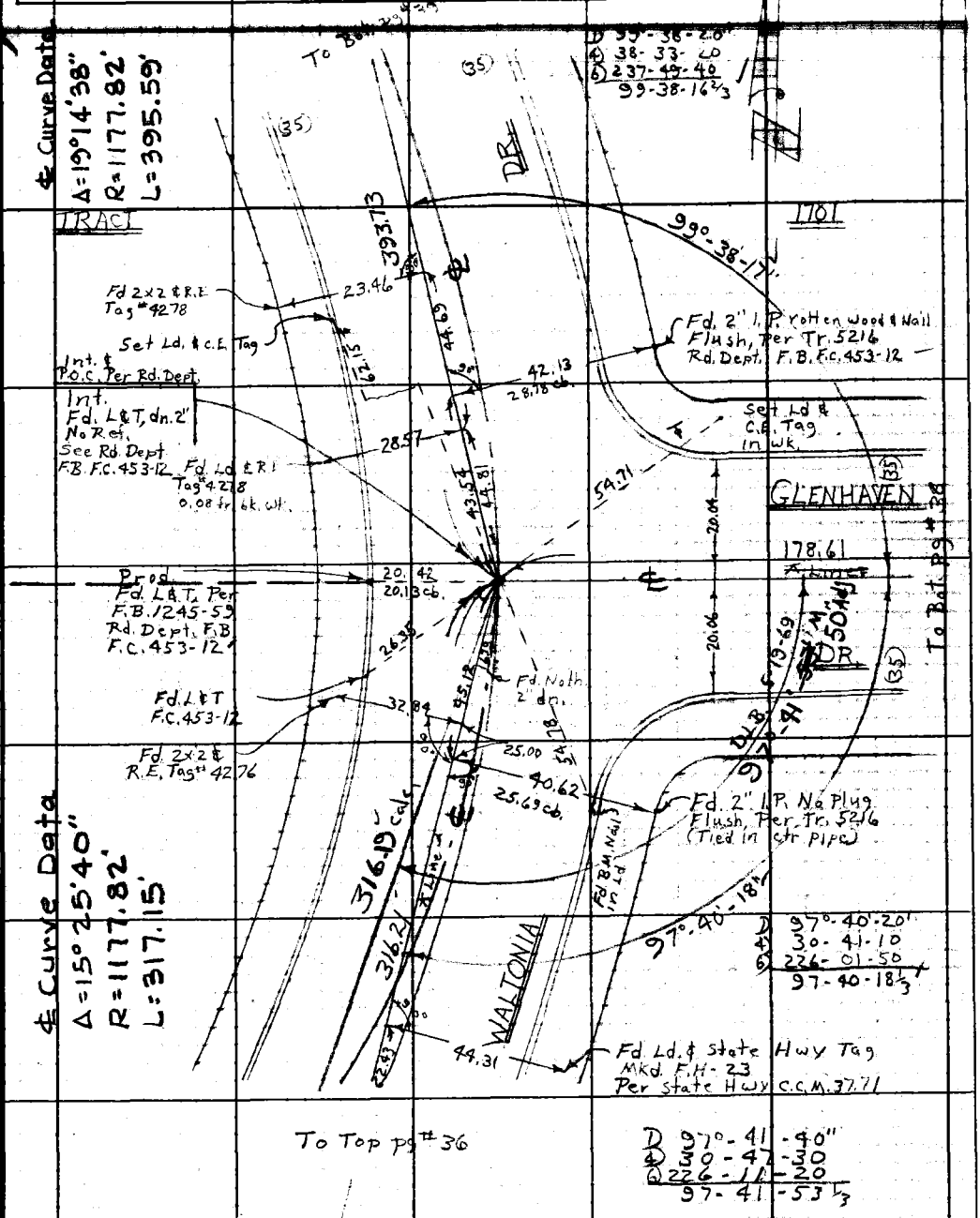

Note: Any Additions or Changes on This Sheet Must be Made or Circled in Red Ink With Date and Name of Person Making Change.

Do not extend this side of this line.

PLEASE RETURN TO
LOS ANGELES COUNTY ENGINEER
403 LOS ANGELES COUNTY ENGINEERING BLDG.

76F309S CE#310 1-65

PWFB 1822 524

F. B. ~~3418~~ PG ~~38~~

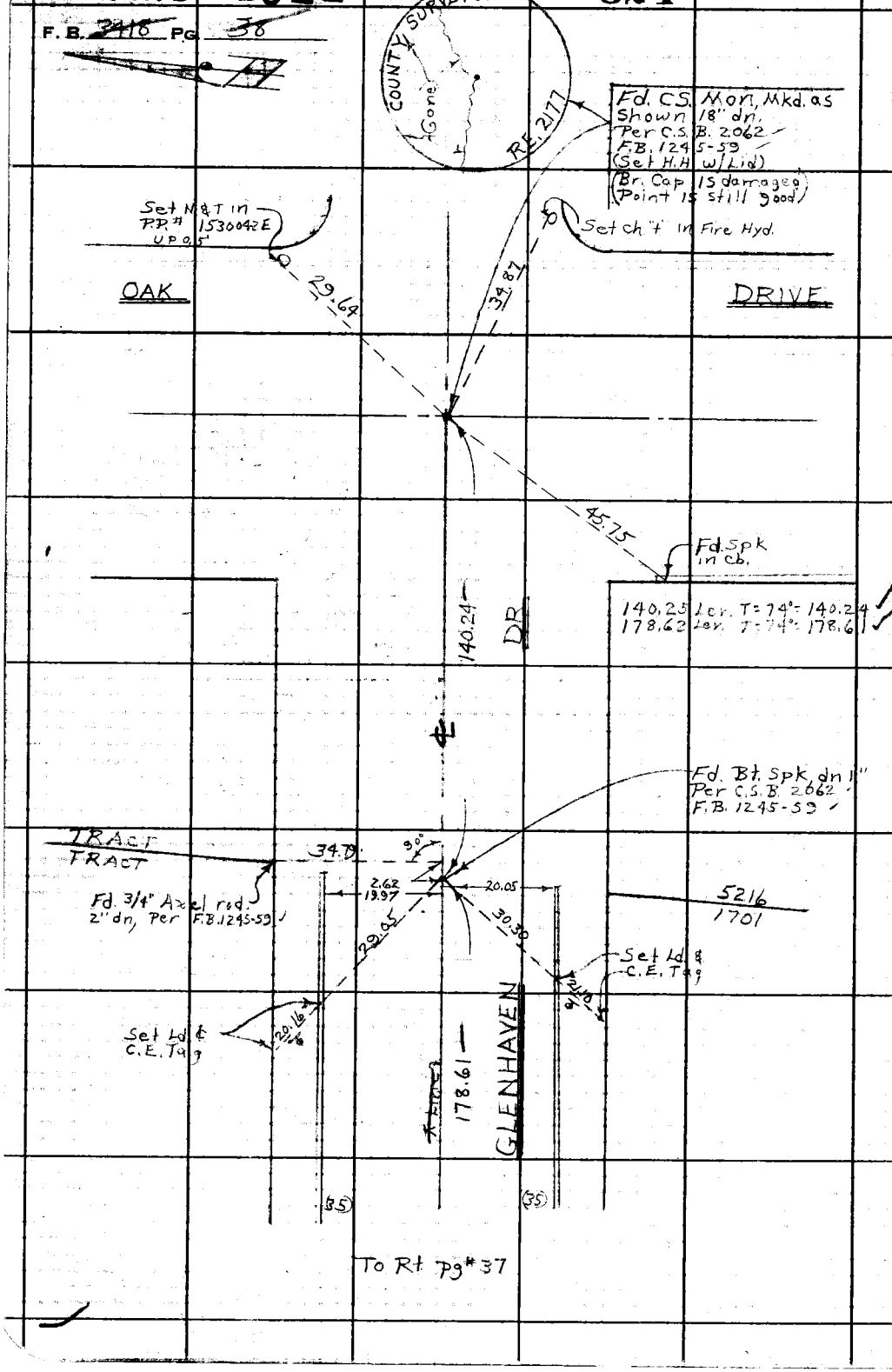

WS 54 C-5

PLEASE RETURN TO
LOS ANGELES COUNTY ENGINEER
403 LOS ANGELES COUNTY ENGINEERING BLDG.

Do not extend this side of this line.

Note: Any Additions or Changes on This Sheet Must be Made or Circled in Red Ink With Date and Name of Person Making Change.

PWFB 1822 525

Notes Ck'd by W. EDMONDSON	Survey of Ocean [illegible]
Map No.	[illegible]
Office Work	Surveyed by Burkholder
Checked	Notes D.L.B. Date 1-[illegible]-67
Date	Indexed [illegible]

F. B. 3414 PG. 33

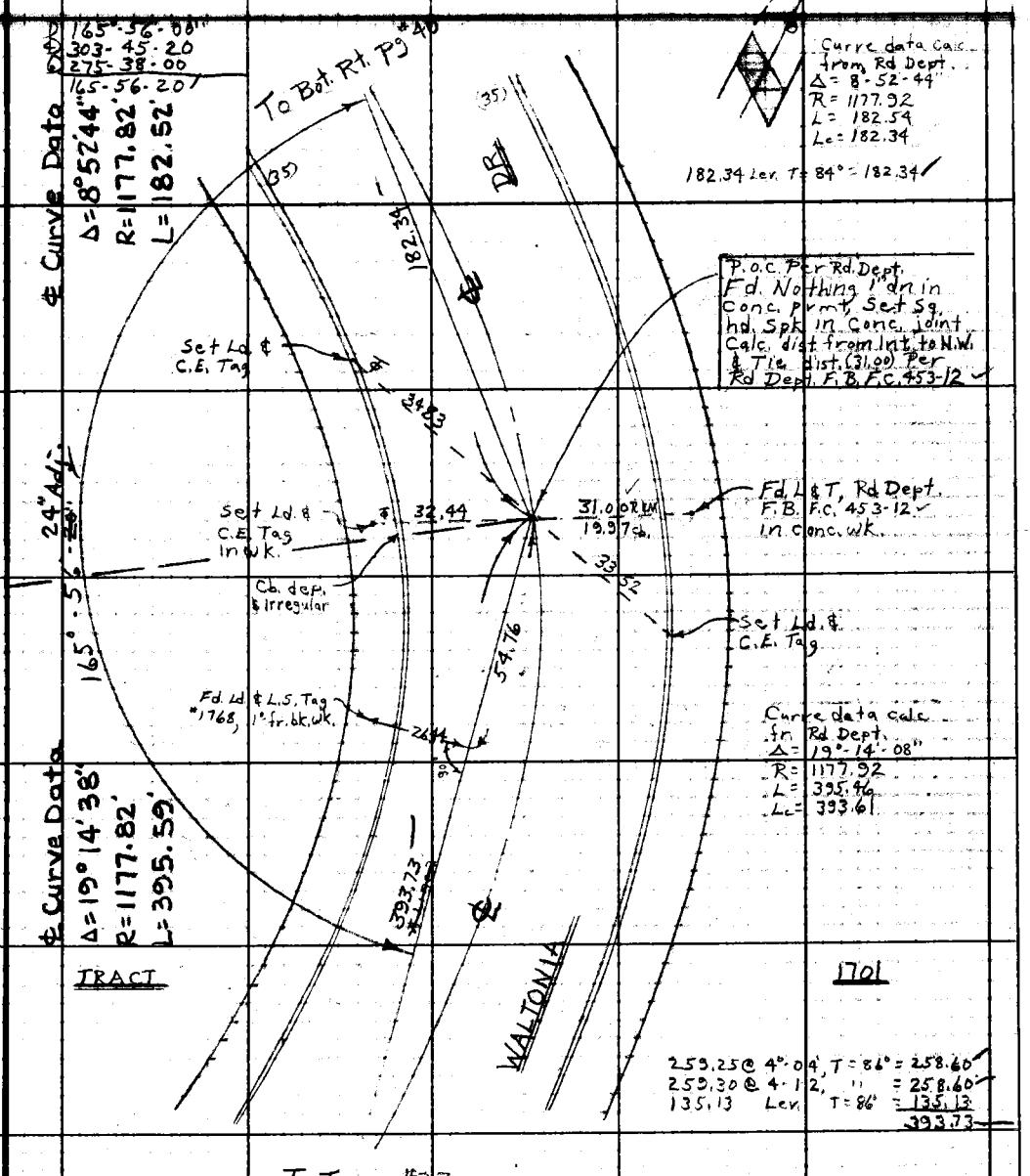

Note: Any Additions or Changes on This Sheet Must be Made or Circled in Red Ink With Date and Name of Person Making Change.

Do not extend this side of this line.

PLEASE RETURN TO
LOS ANGELES COUNTY ENGINEER
403 LOS ANGELES COUNTY ENGINEERING BLDG.

76F309S CE#310 1-65

PWFB 1822

526, 527

F. B. 3418 Pg 40

D 60°-01'-20"
Δ 240-05-40
D 360-08-30
60-01-25
D.L.B. 5-19-69

D 60°-02'-00"
Δ 240-06-40
D 360-10-00
60-01-40

D 129°-38'-00"
Δ 158-32-10
D 57-48-40
129-38-06 2/3

D 129°-38'-00"
Δ 158-33-00
D 57-50-00
129-38-20

M 1/4 P.O.C. Per Rd. Dept. Set Ld. & C.E. Tag dn 2'. Rec. ∠ & Dist. from M 1/4 P.O.C. to P.C. @ Per Rd. Dept. F.B. F.C. 453-11 F.C. 560-6

℄ Curve Data
Δ=32°21'16"
R=428.05'
L=241.72

To Bot Pg #42

1701

TRACT

To Bot Pg #43

214.41 Calc

60°-01'-46" Adj.

60°-01'-58" Adj.

D.L.B. 5-19-69

℄ CRESCENT AVE

T Line

Prod. Set Ld & C.E. Tag

24.12

238.52 Calc
238.53

78.04

28.192

Fd B&C Nail No Rd.

16.70

51.24

D 93°-54'-40"
Δ 15-38-00
D 203.26-40
93-54-26

93°-54'-27.36" Adj.

Curve Data
Δ=10°-26'-41"
R=787.21'
L=143.47'

Set Ld. & C.E. Tag

59.66

136.9

147.19

℄ Set Ld. & C.E. Tag

46.80

22.40

129°-38'-48" Adj.

D.L.B. 5-19-69

129°-38'-07" Adj.

37-51'-11" Adj.

Δ=19°-48'-10"
R=428.05'
L=147.93

26.08

66.67

93.24

RINDGE AVE

Prod. Set Ld & C.E. Tag

16.66

182.34

23.09

℄ Set Ld & C.E. Tag

Fd. Ld & state Hwy Tag N Rd FH-2-4 Per C.C.M. 37-11

To Top Pg #41

76°-25'-47" Adj.

147.19 Lev. T=82°=147.19

D 76°-26'-00"
Δ 305-43-00
D 98-34-40
76-25-46 2/3

Curve Data Per Rd. Dept. F.C. 560-6
Δ = 19°-48'-10"
R = 428.00
L = 147.93
Lc = 147.19

Curve Data
Δ=15°-38'-00"
R=428.05'
L=116.82'

To Top Pg #39

LOS ANGELES COUNTY ENGINEER
403 Los Angeles County Engineering Bldg.

PLEASE RETURN TO

Do not extend this side of this line.

Note: Any Additions or Changes on This Sheet Must be Made or Circled in Red Ink With Date and Name of Person Making Change.

45 51 C5

PWFB 1822 528

Notes Ck'd by W. EDMONDSON	Survey of [illegible]
[illegible]	[illegible]
Office Work	Surveyed by [illegible]
Checked	Notes [illegible] Date 10-67
Date	Indexed [illegible]

F. B. 3418 PG. 41

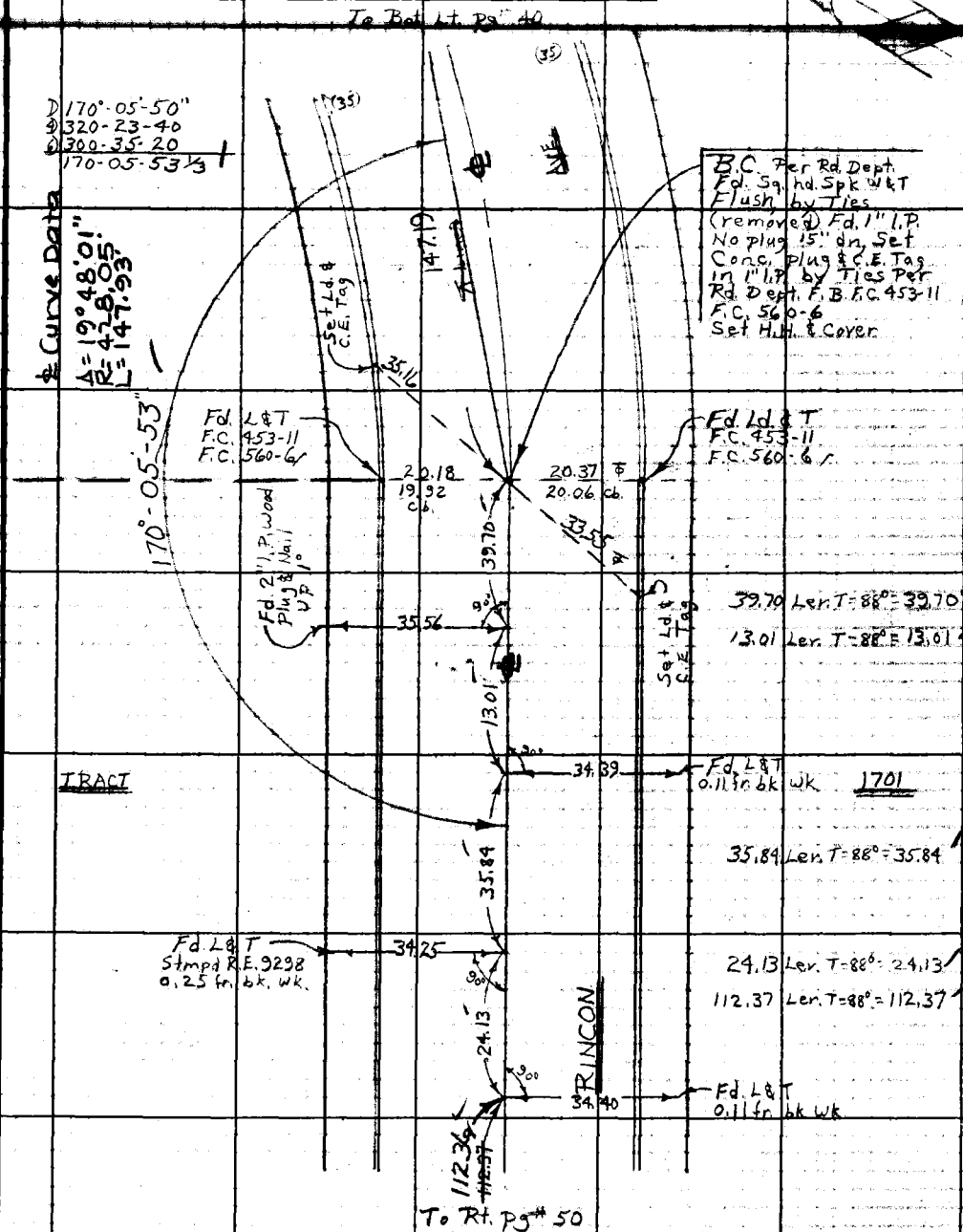

Note: Any Additions or Changes on This Sheet Must be Made or Circled in Red Ink With Date and Name of Person Making Change.

Do not extend this side of this line.

PLEASE RETURN TO
LOS ANGELES COUNTY ENGINEER
403 LOS ANGELES COUNTY ENGINEERING BLDG.

76F309S CE#310 1-65

PWRB 1822

529

F. B. 3418 Pg. 42

To Bk. Pg. 58

TRACT

1701

℄ Curve Data
Δ=32°23'39"
R=428.05'
L=242.01'

(35)

238.83 Lev. T=76°=238.82

Curve data Per
F.C. 453-10
F.C. 560-5
Δ = 32-24-00
R = 428.00
L =
Lc = 238.82

Prod. Rem.
Set Ld & C.E. Tag

Reset 5-19-69 D.L.B.
P.O.C. Per Rd. Dept.
Fd. 2×2 No Mk.
dn 8". Rec. Dist. from
Pcc. to No. 4 Tie
dist. (20.09) Per Rd.
Dept. F.B. F.C. 453-10
& F.C. 560-5 Check
to ctr. 2×2. Set 1"
I.P. Conc. Plug & C.E.
Tag 8" dn. @ this
Position
Set H.H. & Cover

Fd. L & T.
Rd. Dept. F.C. 560-5
F.C. 453-10

D 147°-35'-40"
D 230-23-80
D/65-34-50
147-35-48

℄ Curve Data
Δ=32°21'16"
R=428.05'
L=241.72'

D 147°-37'-20"
D 230-29-20
D/65-44-20
147-37-23

D.L.B. 5-19-69
P.O.C.
Set 1" I.P. Conc.
Plug & C.E. Tag
8" dn. in H.H.
W.L.id

Set Ld & C.E. Tag
Ck. W.K.

℄ 34.27
19.82
cb.

Rad.
20.14
20.09
19.82
cb.

Prod. Rem.
Set Ld. & C.E. Tag

Fd. 2×2 & R.E. Tag
#4278 Flush.

238.53 Lev. T=84°=238.53

Prod.
Reset Ld. & C.E. Tag

Curve data per
F.C. 453-10
F.C. 560-5
Δ = 32-21-22
R = 428.00
L = 241.70
Lc = 238.50

147° 35'-40" Adj.
31' Adj.
147° 37'
5-19-69
D.L.B.
℄
℄ Line
238.82
238.80 Calc.
238.52 Calc.
238.53
57.48 Prod.
59.01
59.22
59.06
57.96
9.05
46.92
98.1
Ave.
Crescent
Reset L & T
C.E. Tag
In Gut.
℄ Line 2
To Top Rt. Pg. 40

PLEASE RETURN TO
LOS ANGELES COUNTY ENGINEER
409 Los Angeles County Engineering Bldg.

Do not extend this side of this line.

Note: Any Additions or Changes on This Sheet Must be Made or Circled in Red Ink With Date and Name of Person Making Change.

PWFB 1821

247

Notes Ck'd by W. EDMONDSON | Survey of Coast Rte. Hwy. | F.B. 7 K PG. 43
Map No. | JN 065789 Tape 59 Std 84
Office Work | Surveyed by Surveyors
Checked | Notes D.L.B. Date 10-6-1
Date | Indexed

To Top Pg # 44

TRACT

1701

125.19 Lev. T=88°=125.19

19.89 Lev. T=86°=19.89

Set Ld. & C.E. Tag Rem, 5-16-69

℄ Curve Data Δ=14°42'40" R=2570 L=660.23 Lc=658.67

Fd. Sq. hd. Spk.

Reset Ld. & C.E. Tag

Curve Data Per Rd. Dept. F.C. 453-8 Δ=14°-42'-55" R=2570 L=660.05 Lc=658.27

P.C.C. Per Rd. Dept. Set Ld. & C.E. Tag 1" dr. Rec. Dist. from Int. to So. & one Tie Dist. (20.06) per Rd. Dept. F.B. F.C. 453-9 Removed 5-16-69 D.L.B.

Fd. Ld & L.S. Tag # 1768 0.56' fr bk. wk.

Set Ld & C.E. Tag

Set Ld. & C.E. Tag back walk

Fd. L & T. Rd Dept. F.B. F.C. 453-9

Reset Ld. & C.E. Tag

Set Ld & C.E. Tag Rem

Fd. Ld & L.S. Tag # 1768 0.45 fr bk. wk.

P.C.C. Set Ld. & C.E. Tag 1" dr. 5-16-69 D.L.B.

℄ Curve Data Δ=10°26'41" R=1177.92 L=214.71

D 167°-25'-00"
Δ 309-41-20
Δ 284-32-00
167-25-20

Curve Data Per Rd. Dept. F.C. 453-10 Δ=10°-25'-56" R=1177.92 L=214.47 Lc=214.17

214.16 Lev. T=90°=214.17

To Top Lt. Pg # 40

Note: Any Additions or Changes on this Sheet Must be Made or Circled in Red Ink With Date and Name of Person Making Change.

Do not extend this side of this line.

PLEASE RETURN TO
LOS ANGELES COUNTY ENGINEER
403 LOS ANGELES COUNTY ENGINEERING BLDG.

16F309S CE#310 1-65

PWFB 1821

248

F. B. ~~3418~~ PG ~~44~~

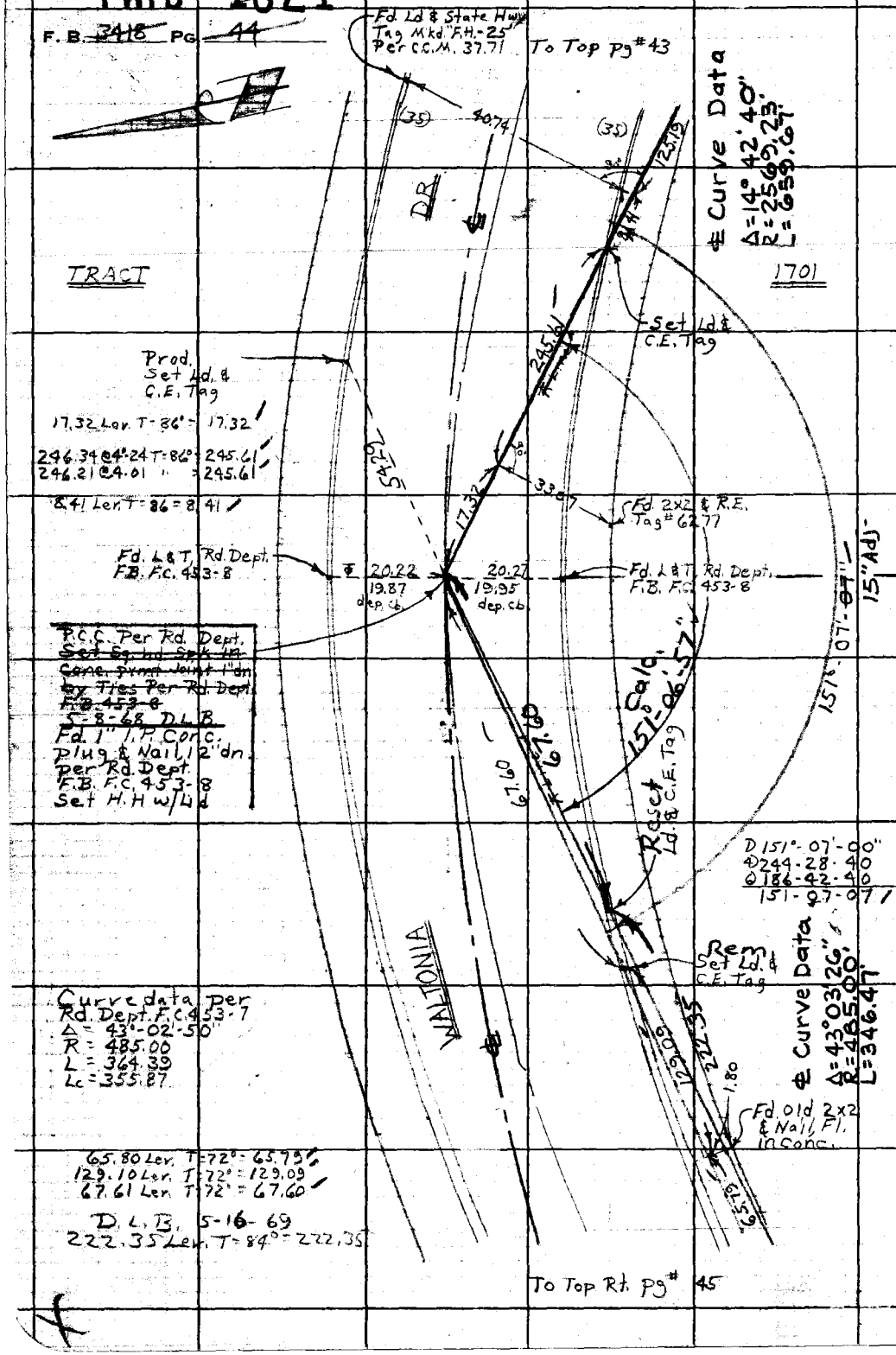

PLEASE RETURN TO
LOS ANGELES COUNTY ENGINEER
403 LOS ANGELES COUNTY ENGINEERING BLDG.

Do not extend this side of this line.

Note: Any Additions or Changes on This Sheet Must be Made or Circled in Red Ink With Date and Name of Person Making Change.

PWFB 1821

249

Notes Ck'd by W. EDMONDSON
Map No.
Office Work
Checked
Date

Survey of
Surveyed by
Notes D.L.B. Date
Indexed

F. B. PG. 45

W.S. 51 C 65

To Boat Pt #54

Fd. Ld. & State Hwy Tag Mkd F.H. 26 Per C.C.M. 37-71

Prod Set Ld & C.E. Tag in wk. Rem

5-16-69 66.01 Lev. T: 84° = 66.01

D 178°-23'-40"
Δ 338-34-50
R 320-22-20
L 173-23-43 1/3

℄ Curve Data
Δ=21°-27'-38"
R=325.68
L=122.08

TRACT

P.C.C. Per Rd. Dept. Set Ld & C.E. Tag dn 2" Rec. Dist. from P.R.C. to west & 1
Tie (28.11) Per Rd Dept F.B. F.C. 453-4
Removed 5-16-69 D.L.B

147.18

59.01

Fd. Ld. & L.S. Tag #1768 0.15 ft. bk. wk.

Set Ld & C.E. Tag

P.C.C. Set Ld & C.E. Tag 2" dn 5-16-69 D.L.B

℄ Curve Data
Δ=27°-12'-41"
R=530.24'
L=441.80'

D 155°-35-00"
Δ 26-19-20
R 213-29-00
L 155-34-50

D 151°-24-40"
Δ 245-39-40
R 188-29-20
L 151-24-53 1/3

173°-23'-37" Adj.
173°-25'-01" Calc.
155°-34'-50"

114.65 Lev. T=86°=114.65

Set Ld & C.E. Tag in wk.

208.53

Set Ld & C.E. Tag

WALTONIA

℄ Curve

114.65

144.60

Prod Set Ld & C.E. Tag

L.C.

Top To R. Pg #46

28°-33'-04" Calc.

R=486.00'

Gone

5-16-69 Set Ld & C.E. Tag

1701

22.35

26.65

66.76 Lev. T: 70°=66.76
26.65 Lev. T: 70°=26.65

Set Ld & C.E. Tag

detail

P.C.C. Ld & C.E. Tag

Δ=43°-03'-26"
R=486.00'
L=364.47'

66.01

Fd. L&T F.C. 453-4

Set Ld & C.E. Tag

Rem.

Δ=14°-02'-45"
R=145.00
L=35.54'

Identical

P.R.C. & P.C.C. Set Spk w&T Flush Fd. 2 1/2" Brass Cap Rd Dept. F.B. 505-263 F.B. 339-139

Fd. 1" I.P. Conc. plug & Nail dn 18" Leaning N.W. Rd Dept. F.C. 453-4

P.R.C. & P.C.C. Per Rd. Dept. Set B.T. Spk w&T Flush by Pull Ties Per Rd. Dept. F.B. F.C. 453-4 ✓ F.C. 560-2 ✓ Ties Per F.B. 505-263 Gone (See detail)

Curve data Per Rd Dept F.C. 453-4
Δ=14°-05-05"
R=145
L=35.64
T=35.55
L.C.

Note: Any Additions or Changes on this Sheet Must be Made or Circled in Red Ink With Date and Name of Person Making Change.

Do not extend this side of this line.

PLEASE RETURN TO
LOS ANGELES COUNTY ENGINEER
403 LOS ANGELES COUNTY ENGINEERING BLDG.

16F309S CE#310 1-65

PWFB 1821

250

F. B. ~~3418~~ PG ~~46~~

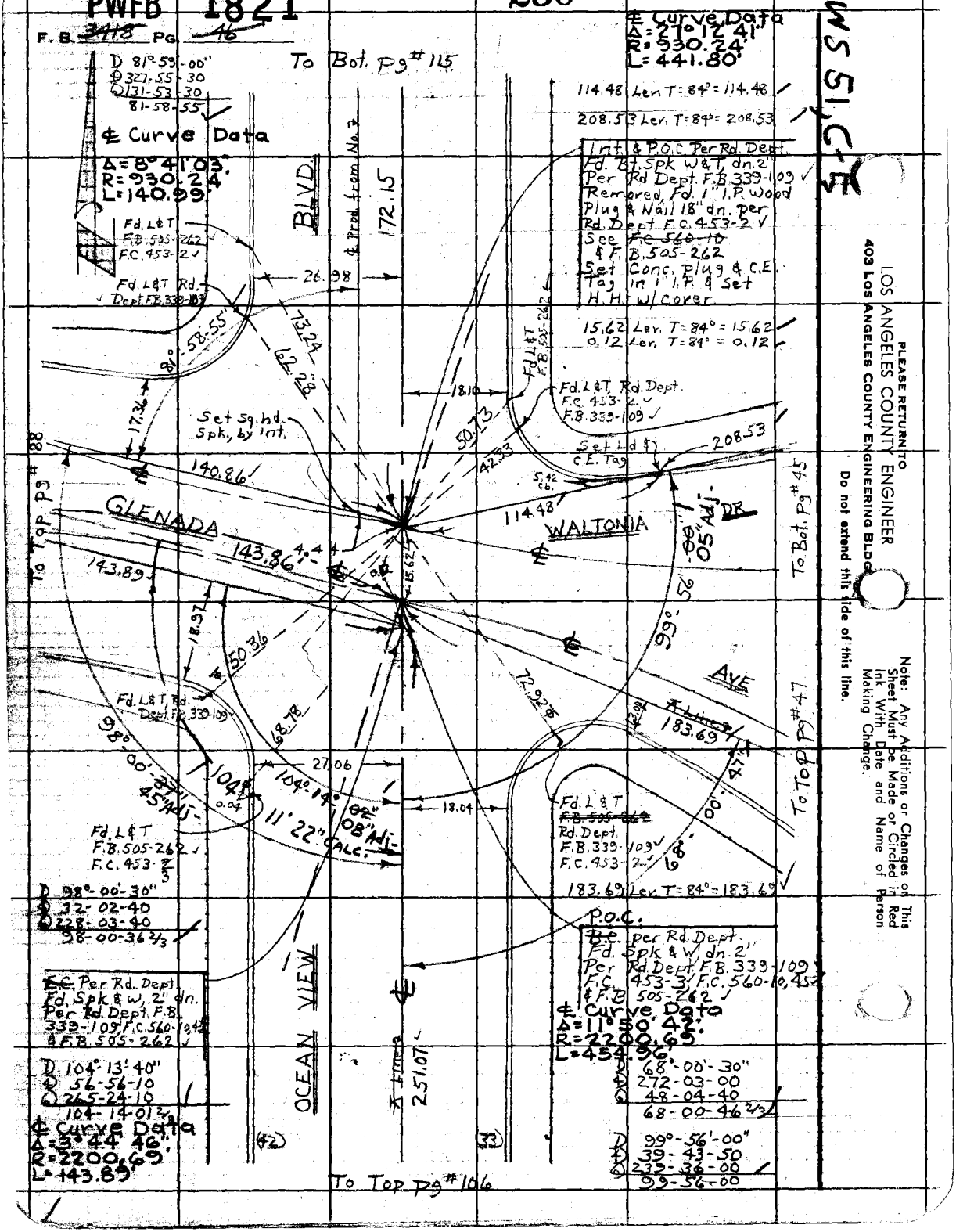

WS 51, C-5

PLEASE RETURN TO
LOS ANGELES COUNTY ENGINEER
403 LOS ANGELES COUNTY ENGINEERING BLDG.

Do not extend this side of this line.

Note: Any Additions or Changes on This Sheet Must be Made or Circled in Red Ink With Date and Name of Person Making Change.

PWFB 1821 251

Notes Ck'd by W. EDMONDSON	Survey of Ocean View Blvd	F. B. 3419 Pg. 47
Office Work	Surveyed by Burkholder	
Checked	Notes D.L.B. Date 10-67	
Date	Indexed	

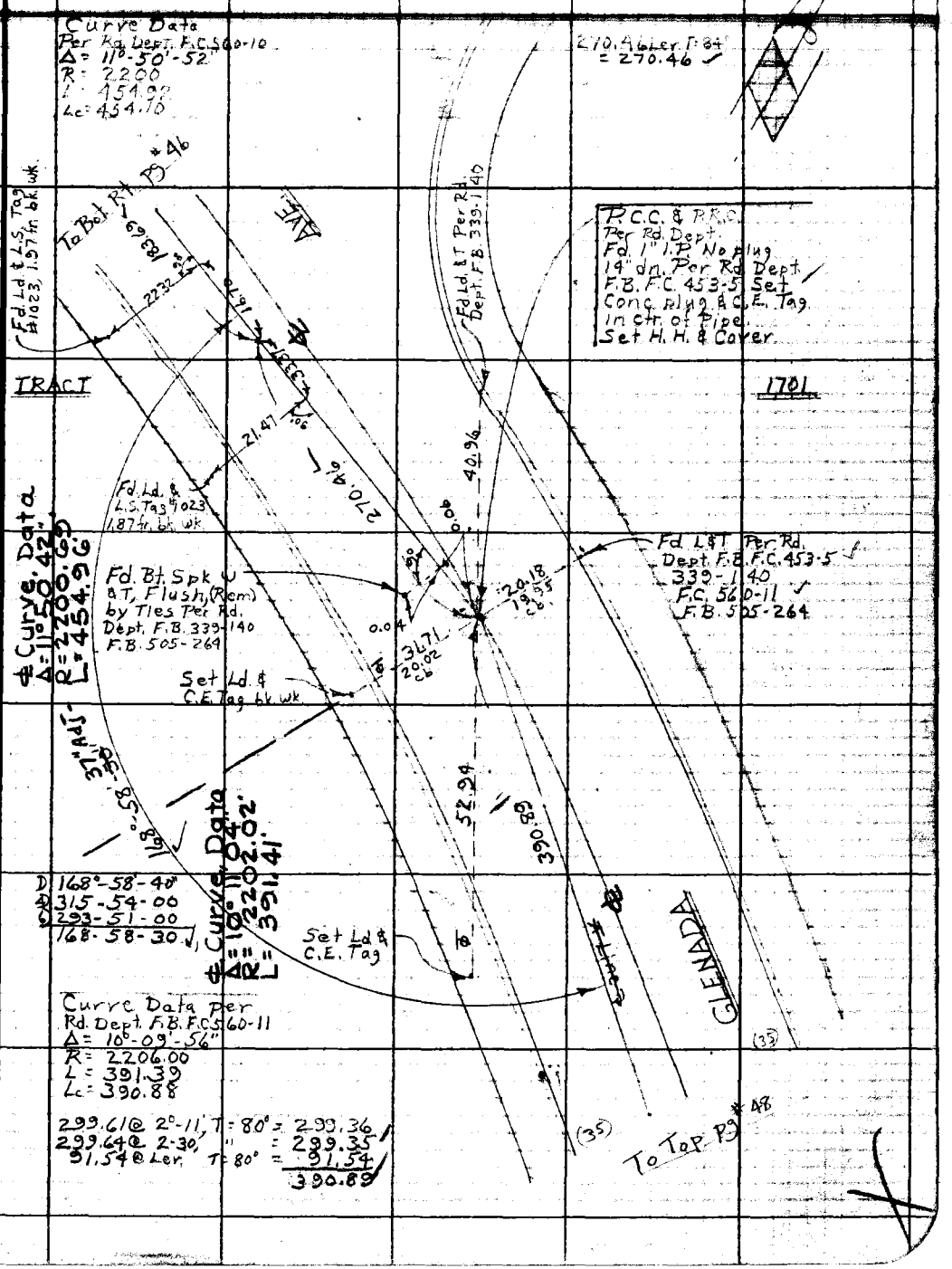

Note: Any Additions or Changes on This Sheet Must be Made or Circled in Red Ink With Date and Name of Person Making Change.

Do not extend this side of this line.

PLEASE RETURN TO
LOS ANGELES COUNTY ENGINEER
403 LOS ANGELES COUNTY ENGINEERING BLDG.

76F309S CE#310 1-65

PWFB 1821 252

F. B. ~~3418~~ PG ~~48~~

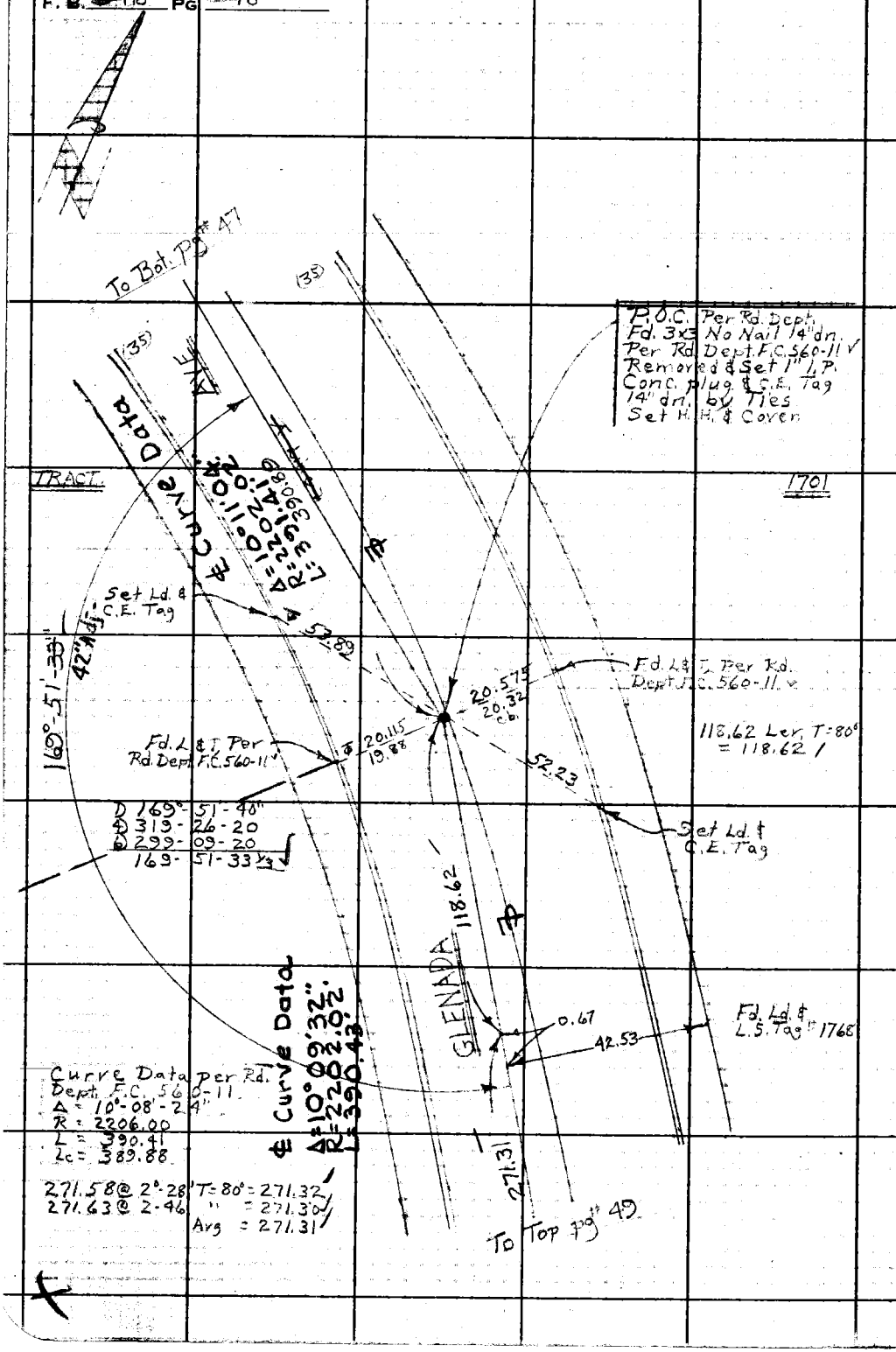

PLEASE RETURN TO
LOS ANGELES COUNTY ENGINEER
403 Los Angeles County Engineering Bldg.

Do not extend this side of this line.

Note: Any Additions or Changes on This Sheet Must be Made or Circled in Red Ink With Date and Name of Person Making Change.

PWFB 1821 253, 254

Notes Ck'd by W. EDMONDSON	Survey of [illegible]
Map No.	[illegible]
Office Work	Surveyed by Burkholder
Checked	Notes D.L.B. Date 10-67
Date	Indexed [illegible]

F. B. 24 Pg. 40

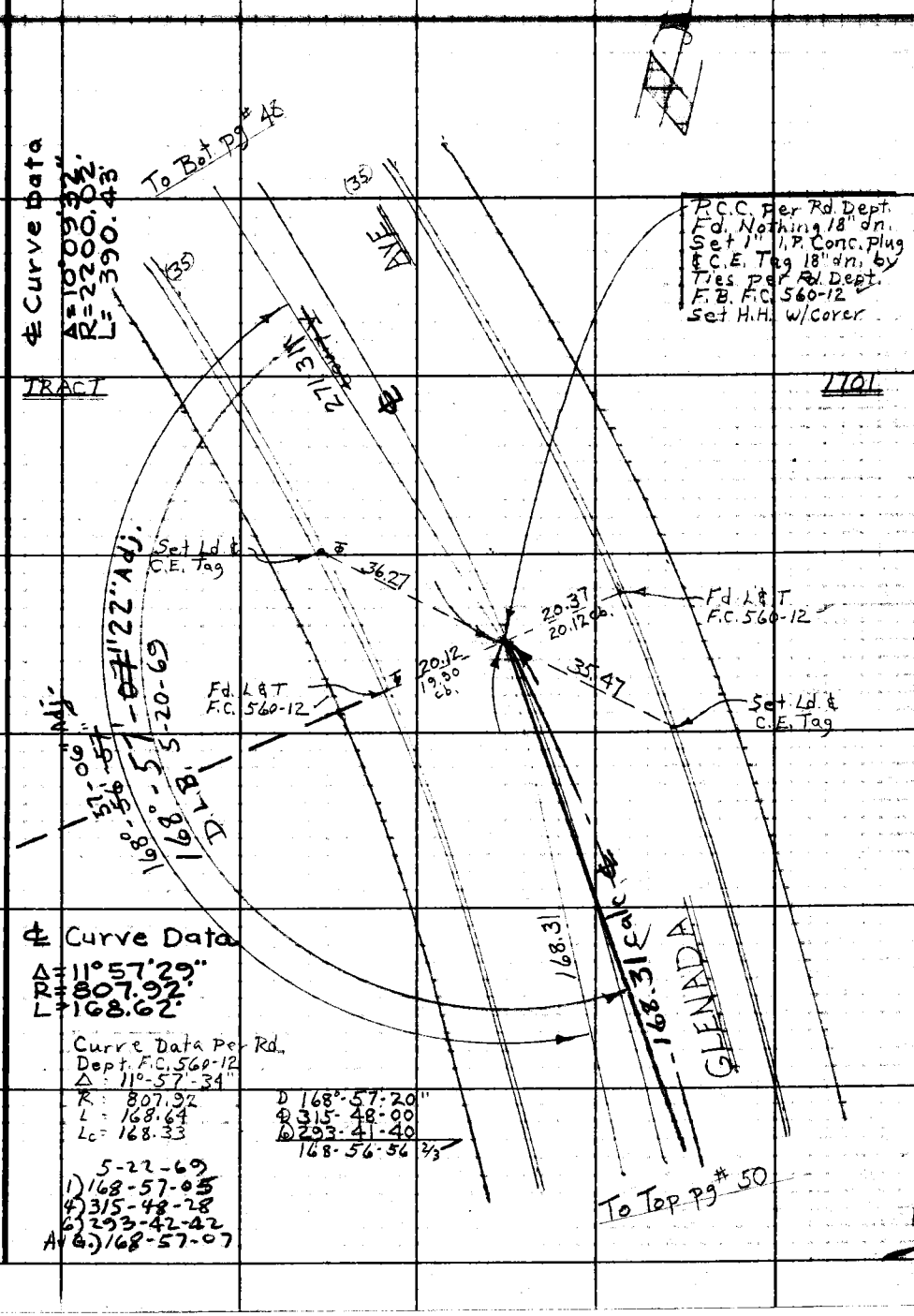

Note: Any Additions or Changes on This Sheet Must be Made or Circled in Red Ink With Date and Name of Person Making Change.

Do not extend this side of this line.

PLEASE RETURN TO
LOS ANGELES COUNTY ENGINEER
403 LOS ANGELES COUNTY ENGINEERING BLDG.

76F309S CE#310 1-65

F. B. ~~3418~~ PG ~~50~~

W.S. 517G-5

D	98°-38'-20"	D	95°-17'-40"
4	34-33-40	4	21-10-30
6	231-50-20	6	211-46-00
	98-38-23		95-17-40
	D.L.B. 5-20-69		D.L.B. 5-20-69
D	98-38-10	D	95-17-30
4	34-33-20	4	21-11-30
6	231-49-50	6	211-46-50
	98-38-18		95-17-48

D	62°-12'-40'
4	248-50-10
6	13-15-30
	62-12-35
	D.L.B. 5-20-69

D	62°-13'-00"
4	248-52-20
6	13-18-40
	62-13-06 2/3

D	103°-50'-40"
4	55-23-20
6	263-05-00
	103-50-50
D	103-51-00
4	55-25-10
6	263-07-30
	103-51-15
	D.L.B. 5-20-69

PLEASE RETURN TO
LOS ANGELES COUNTY ENGINEER
403 LOS ANGELES COUNTY ENGINEERING BLDG.

Do not extend this side of this line.

Note: Any Additions or Changes on This Sheet Must be Made or Circled in Red Ink With Date and Name of Person Making Change.

PWFB 1822 532

Notes Ck'd by W. EDMONDSON	Survey of [illegible]	F. B. [illegible] PG. [illegible]
Map No.	UN[illegible] Type [illegible] Sta [illegible] °F	
Office Work	Surveyed by [illegible]	
Checked	Notes D.L.B. Date 10-67	
Date	Indexed [illegible]	

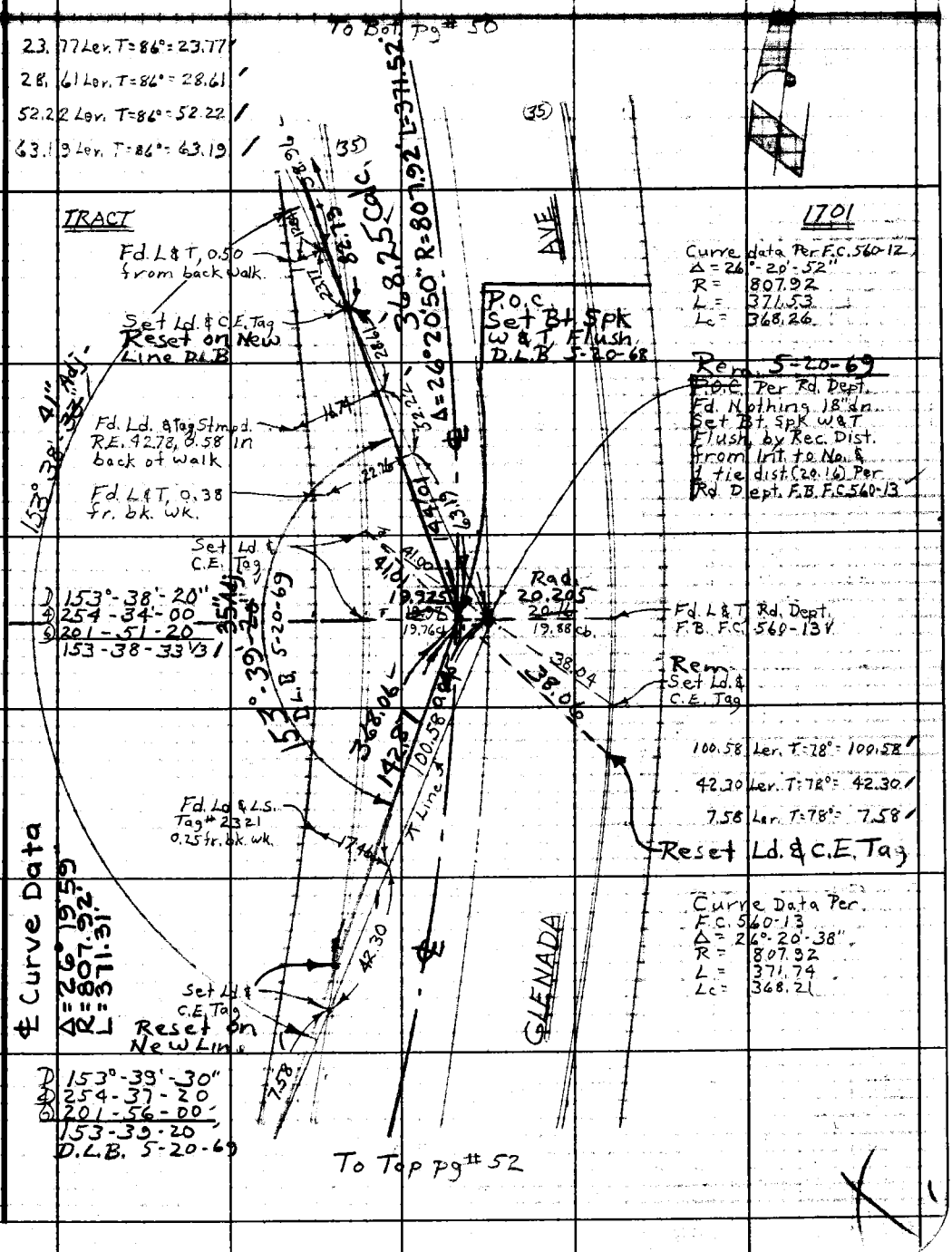

Note: Any Additions or Changes on This Sheet Must be Made or Circled in Red Ink With Date and Name of Person Making Change.

Do not extend this side of this line.

PLEASE RETURN TO
LOS ANGELES COUNTY ENGINEER
403 LOS ANGELES COUNTY ENGINEERING BLDG.

76F309S CE#310 1-65

PWFB 1822

533

F. B. 3418 PG 52

To Bot. Pg# 51

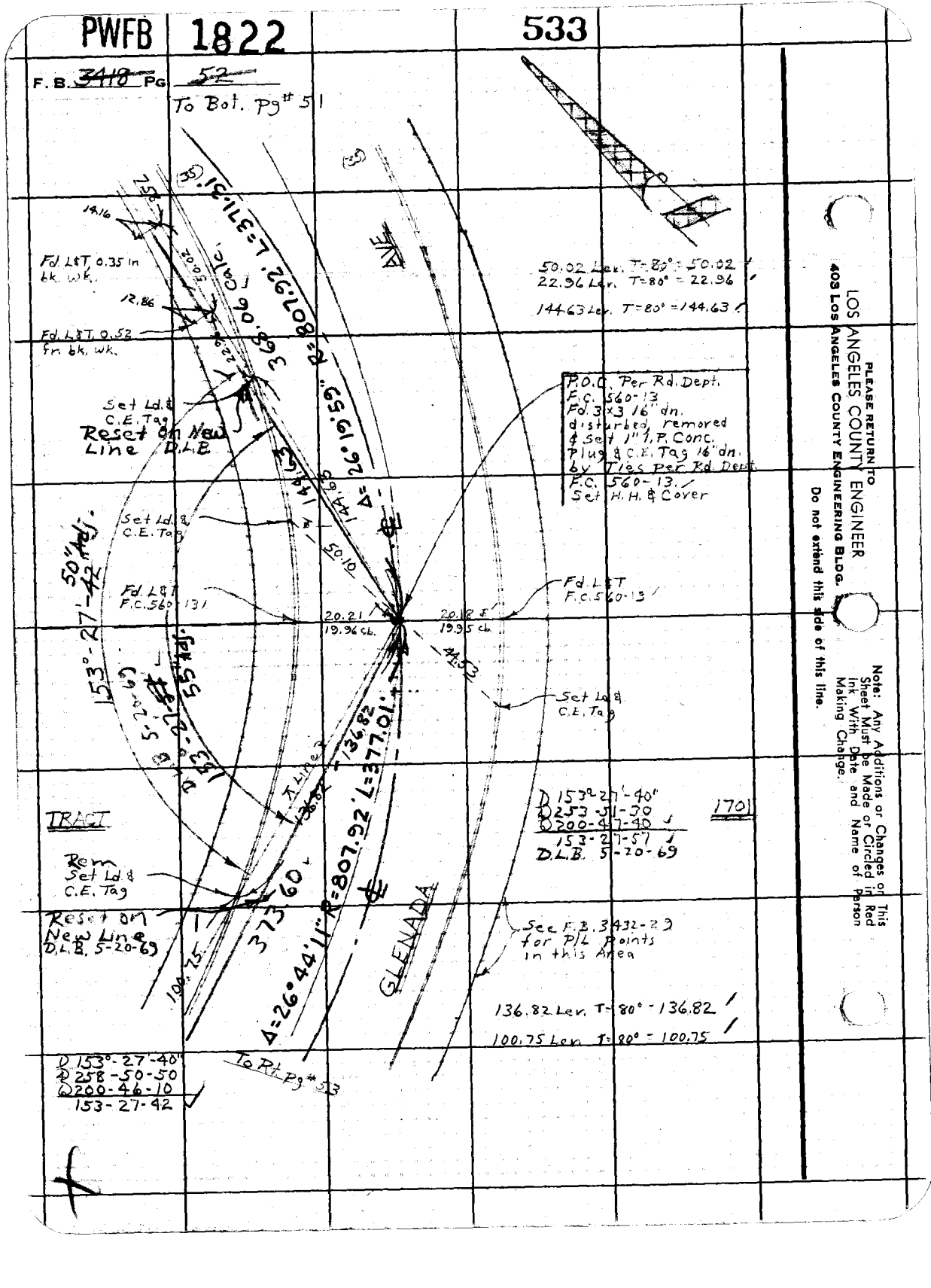

PLEASE RETURN TO
LOS ANGELES COUNTY ENGINEER
403 Los Angeles County Engineering Bldg.

Do not extend this side of this line.

Note: Any Additions or Changes on This Sheet Must be Made or Circled in Red Ink With Date and Name of Person Making Change.

PWFB 1821

256

Notes Ck'd by W. EDMONDSON	Survey of Ocean Ave Blvd
Map No.	UNC007.29 Form 99 Sht 84
Office Work	Surveyed by Burkholder
Checked	Notes D.L.B. Date 10-67
Date	Indexed S.J. GALLI

F. B. 3412 Pg. 53

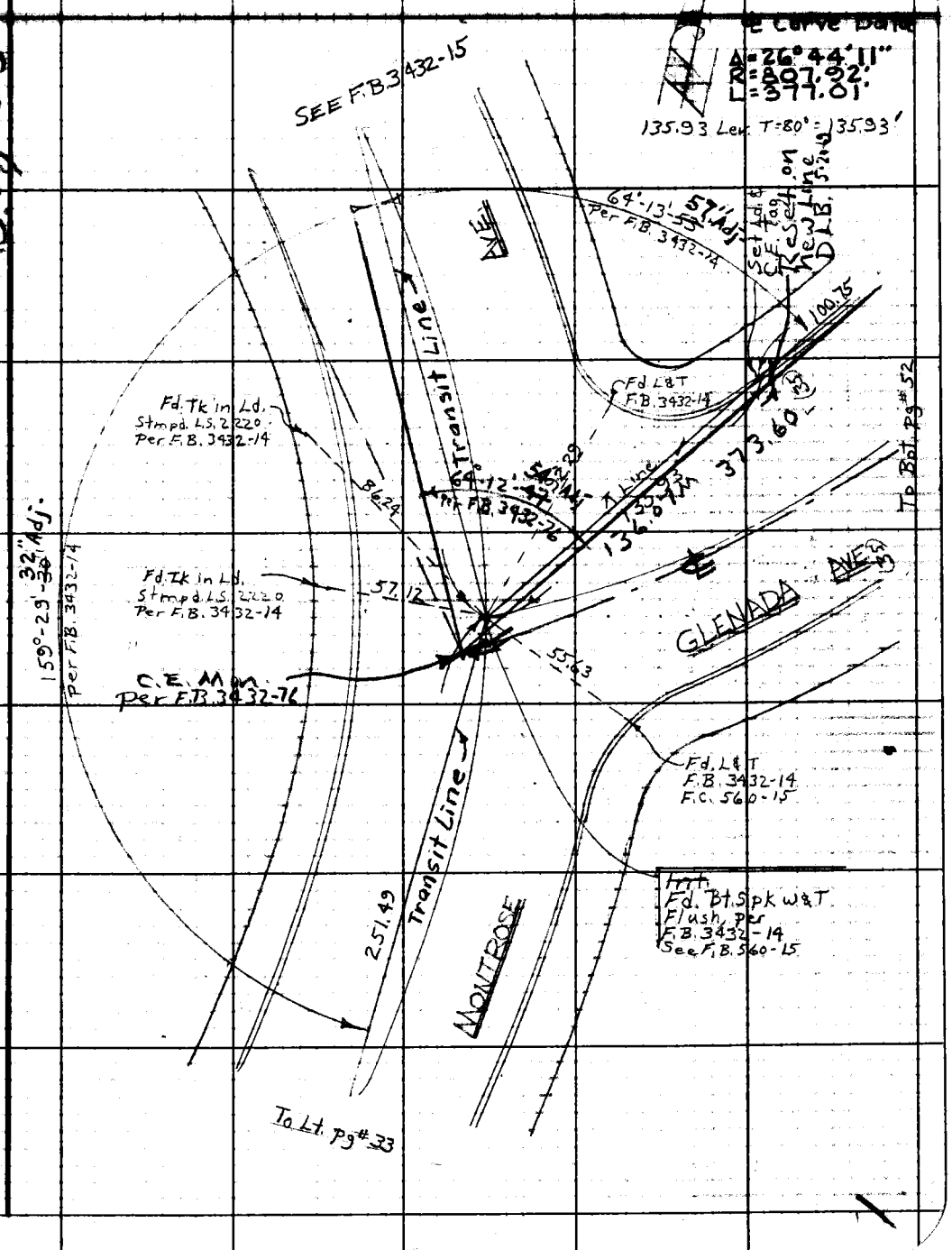

W.S. 51, C-5

Note: Any Additions or Changes on This Sheet Must be Made or Circled in Red Ink With Date and Name of Person Making Change.

Do not extend this side of this line.

PLEASE RETURN TO
LOS ANGELES COUNTY ENGINEER
403 LOS ANGELES COUNTY ENGINEERING BLDG.

76F309S CE#310 1-65

PWFB 1821

257

F. B. 3418 Pg. 54

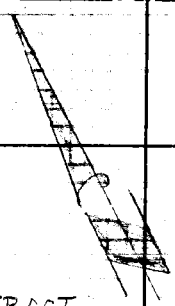

To Bot. Pg #55

Curve Data Per Rd. Dept. F.B. 560-3
Δ = 19°-05'-48"
R = 527.73
Lc = 175.08
L = 175.89

175.10 Len. T=62°-175.07

TRACT

AVE

1701

D 178°-46'-00"
Δ 355-04-10
Δ 352-36-20
178-46-03

175.07

12.86

P.C. Per Rd. Dept. Fd. L&T, 1" dn. by Ties per Rd. Dept. F.C. 560-2, No Search for 2x2

℄ Curve Data
Δ=19°04'22"
R=528.36
L=175.82

Fd Ld. & C.E. Tag in wk. Same as Prev. Pg #45

Set Ld. & C.E. Tag in ch.* Rd Dept. F.C. 560-2

45'54" Adj.
178°-46'-03"

29.91

76.31

See Pg #45 for Survey of Waltonia Drive.

dep. ch. 20.25
41.74

Set Ld. & C.E. Tag in wk

32.51

Set Ld. & C.E. Tag in ch.* Rd Dept. F.C. 560-2

72.66 Rad

DR

℄ Curve Data
Δ=21°37'38"
R=325.00'
L=122.68'

59.01
121.95

CRESCENT

WALTONIA

Fd Ld. & C.E. Tag on chord Per Pg #45

Curve Data Per Rd. Dept. F.B. 560-2
Δ = 21°-37'-34"
R = 325.00
Lc = 121.95
L = 122.67

(35)

To Top Lt. Pg #45

PLEASE RETURN TO
LOS ANGELES COUNTY ENGINEER
403 Los Angeles County Engineering Bldg.
Do not extend this side of this line.

Note: Any Additions or Changes on This Sheet Must be Made or Circled in Red Ink With Date and Name of Person Making Change.

PWFB 1821 258

Notes Ck'd by W. EDMONDSON	Survey of Ocean View Blvd	F. B. 3419 Pg. 55
Map No.	IN [illegible] Tape 186 Std. [illegible] °F	
Office Work	Surveyed by Burkholder	
Checked	Notes [illegible] Date 2-68	
Date	Indexed C. J. GALLI	

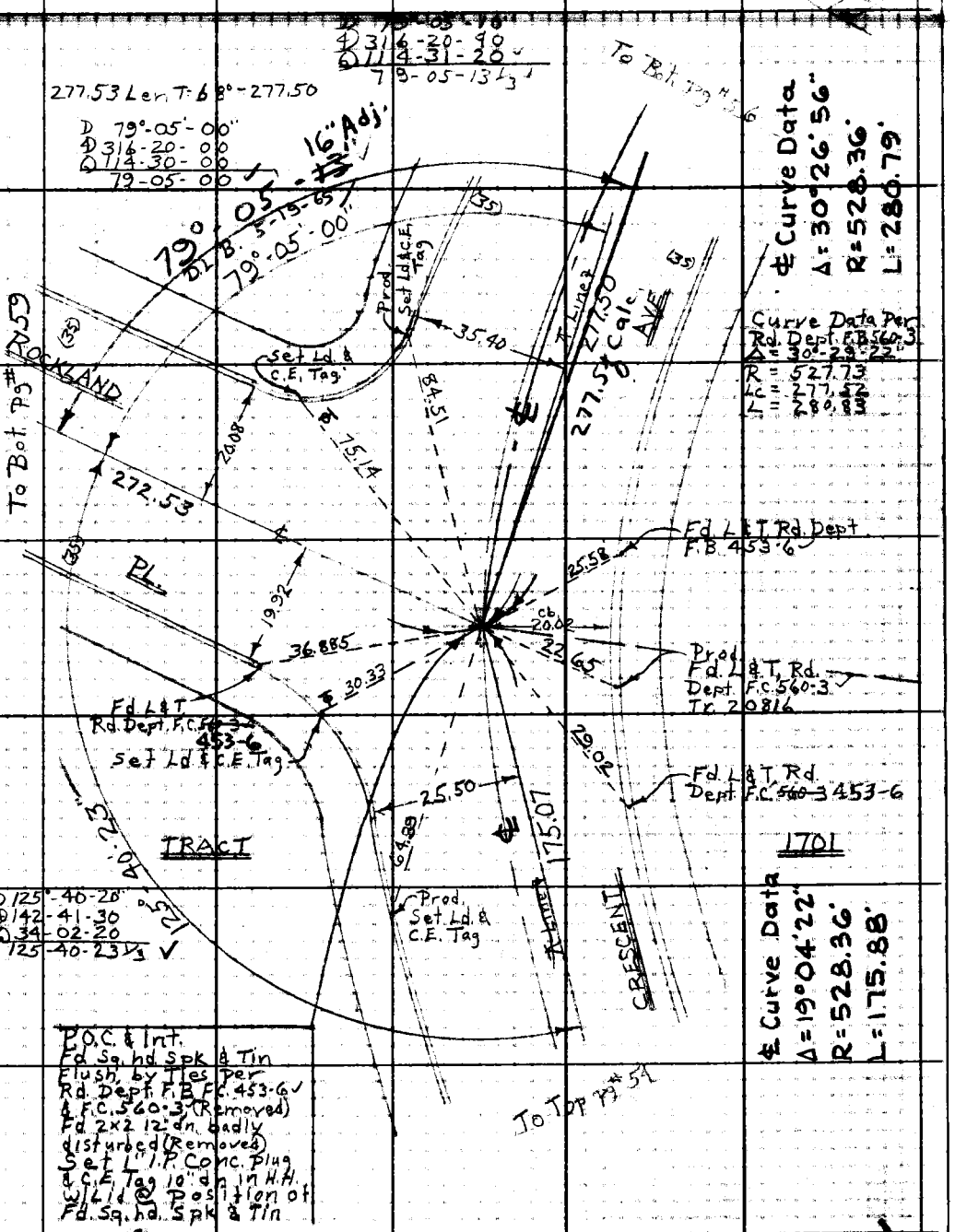

Note: Any Additions or Changes on This Sheet Must be Made or Circled in Red Ink With Date and Name of Person Making Change.

Do not extend this side of this line.

PLEASE RETURN TO
LOS ANGELES COUNTY ENGINEER
403 LOS ANGELES COUNTY ENGINEERING BLDG.

WS.51, C-5

76F309S CE#310 1-65

PWFB 1821

259

F. B. 3418 PG. 56

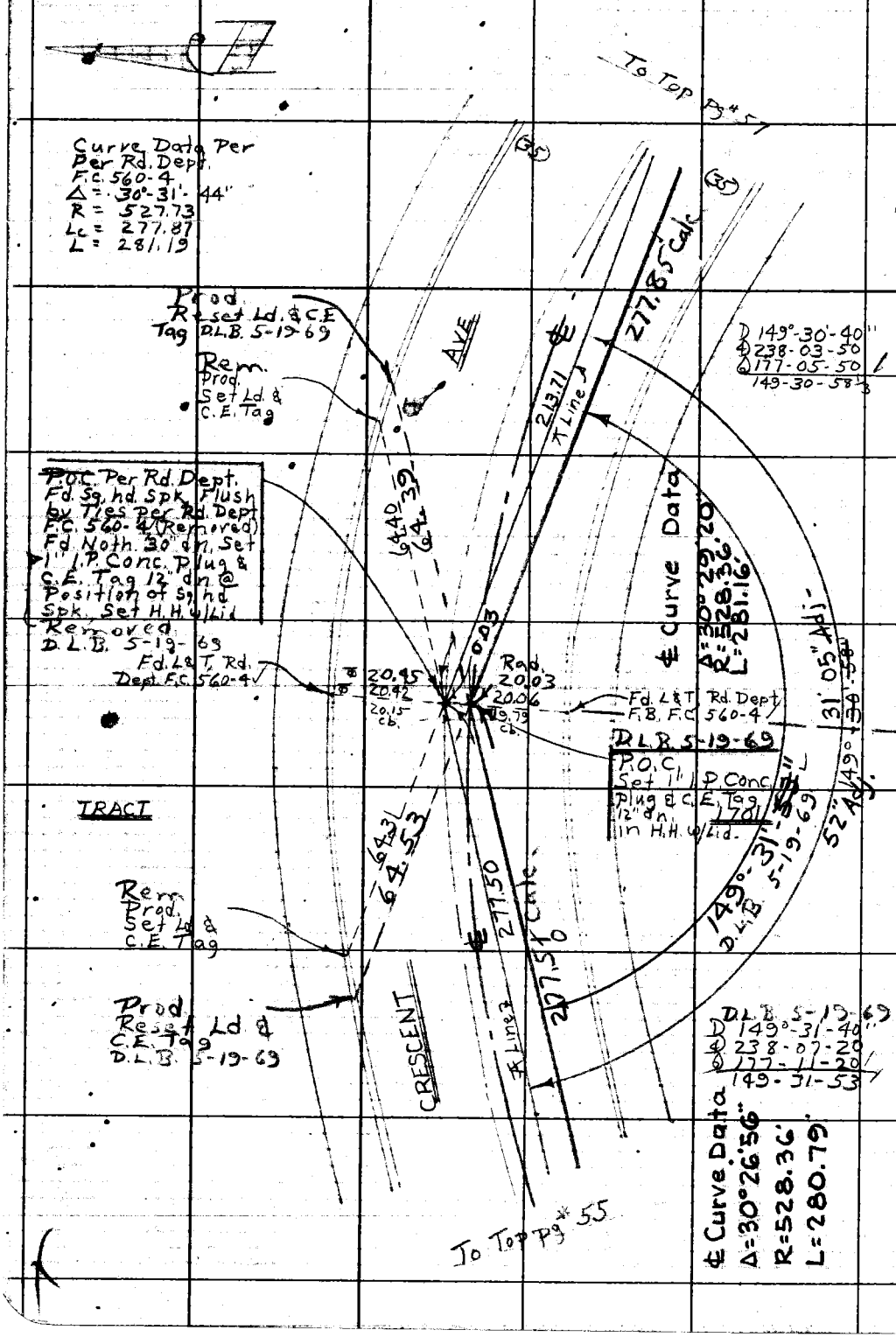

PLEASE RETURN TO
LOS ANGELES COUNTY ENGINEER
403 LOS ANGELES COUNTY ENGINEERING BLDG.

Do not extend this side of this line.

Note: Any Additions or Changes on This Sheet Must be Made or Circled in Red Ink With Date and Name of Person Making Change.

PWFB 1822

534

Notes Ck'd by W. EDMONDSON	Survey of	F.B.	Pg.
Map No.			
Office Work	Surveyed by		
Checked	Notes	Date	
Date	Indexed		

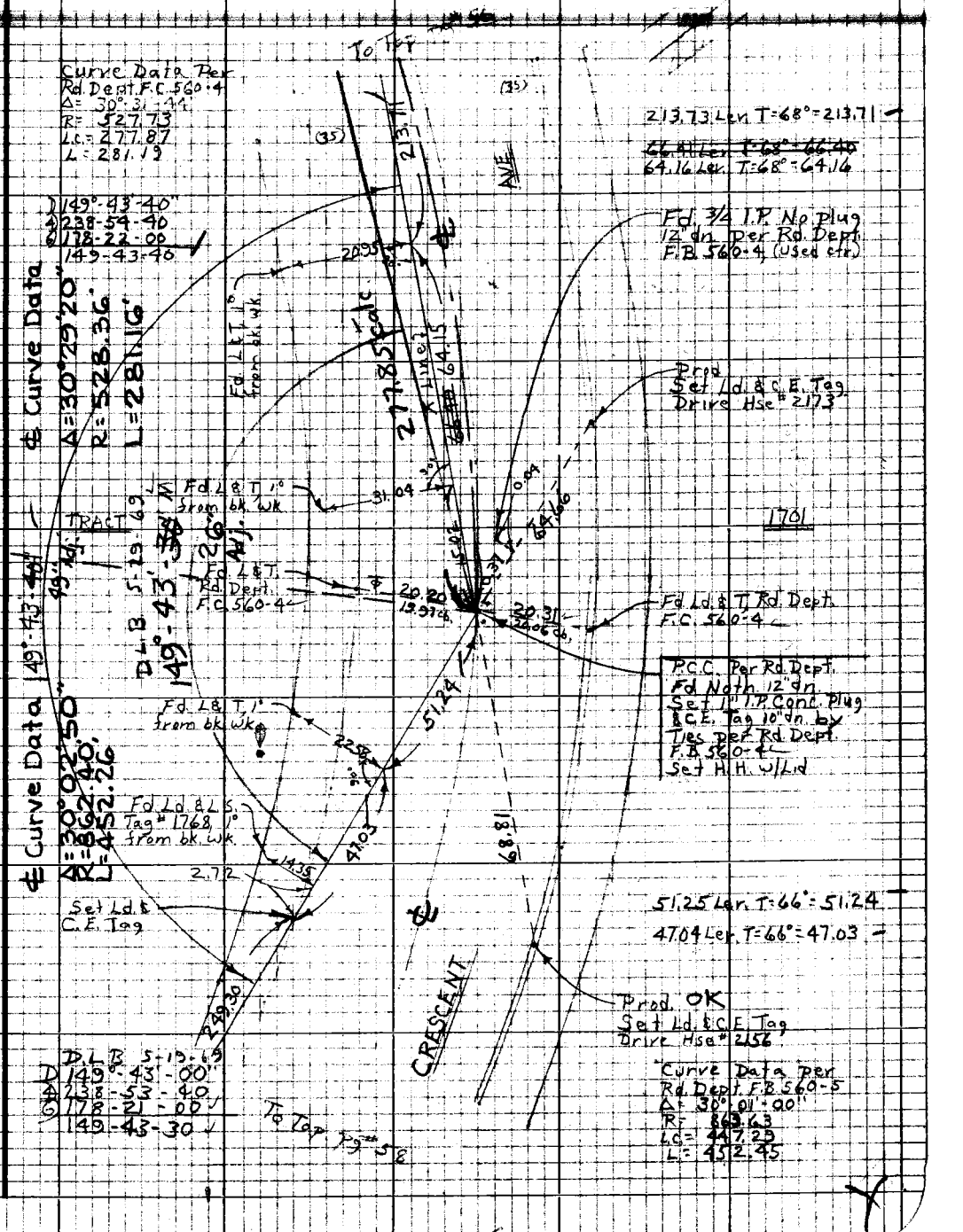

Note: Any Additions or Changes on this Sheet Must be Made or Circled in Red Ink With Date and Name of Person Making Change

Do not extend this side of this line.

PLEASE RETURN TO
LOS ANGELES COUNTY ENGINEER
403 LOS ANGELES COUNTY ENGINEERING BLDG.

76P3098 CE #810 5-66

PWFB 1822

535

F.B. 3518 Pg. 5-8

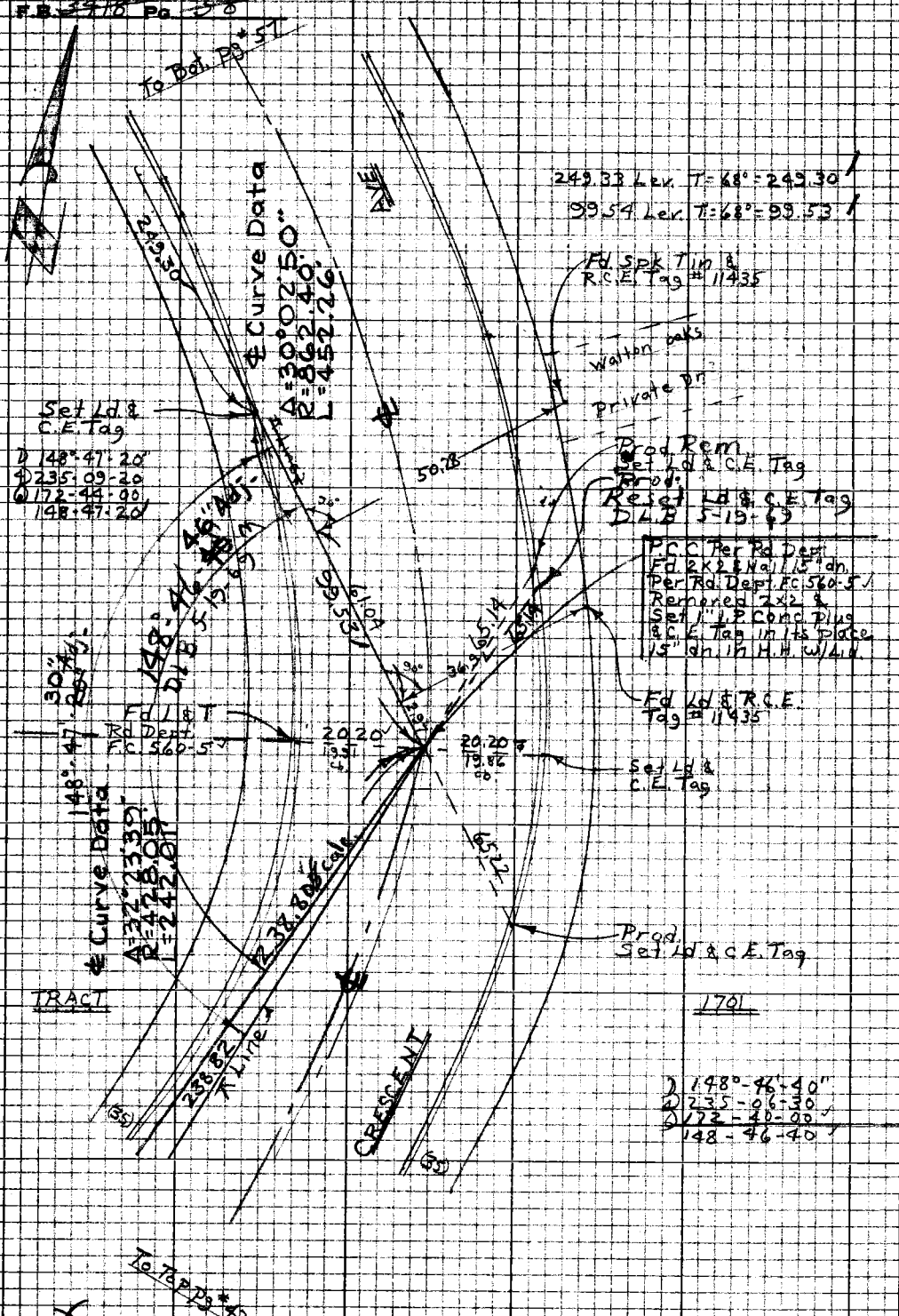

LOS ANGELES COUNTY ENGINEER
403 Los Angeles County Engineering Bldg.

PLEASE RETURN TO

Do not extend this side of this Title.

Note: Any Additions or Changes on this Sheet Must be Made or Called in and Noted With Date and Name of Person Making Change

PWFB 1921

2552

Notes Ck'd by W. EDMONDSON	Survey of Ocean View Blvd	F.B. [illegible]	Pg. 59
Map No.	[illegible]		
Office Work	Surveyed by Burkholder		
Checked	Notes D.L.B.	Date 2-68	
Date	Indexed C. J. GALL		

To Ext. Pg # 60

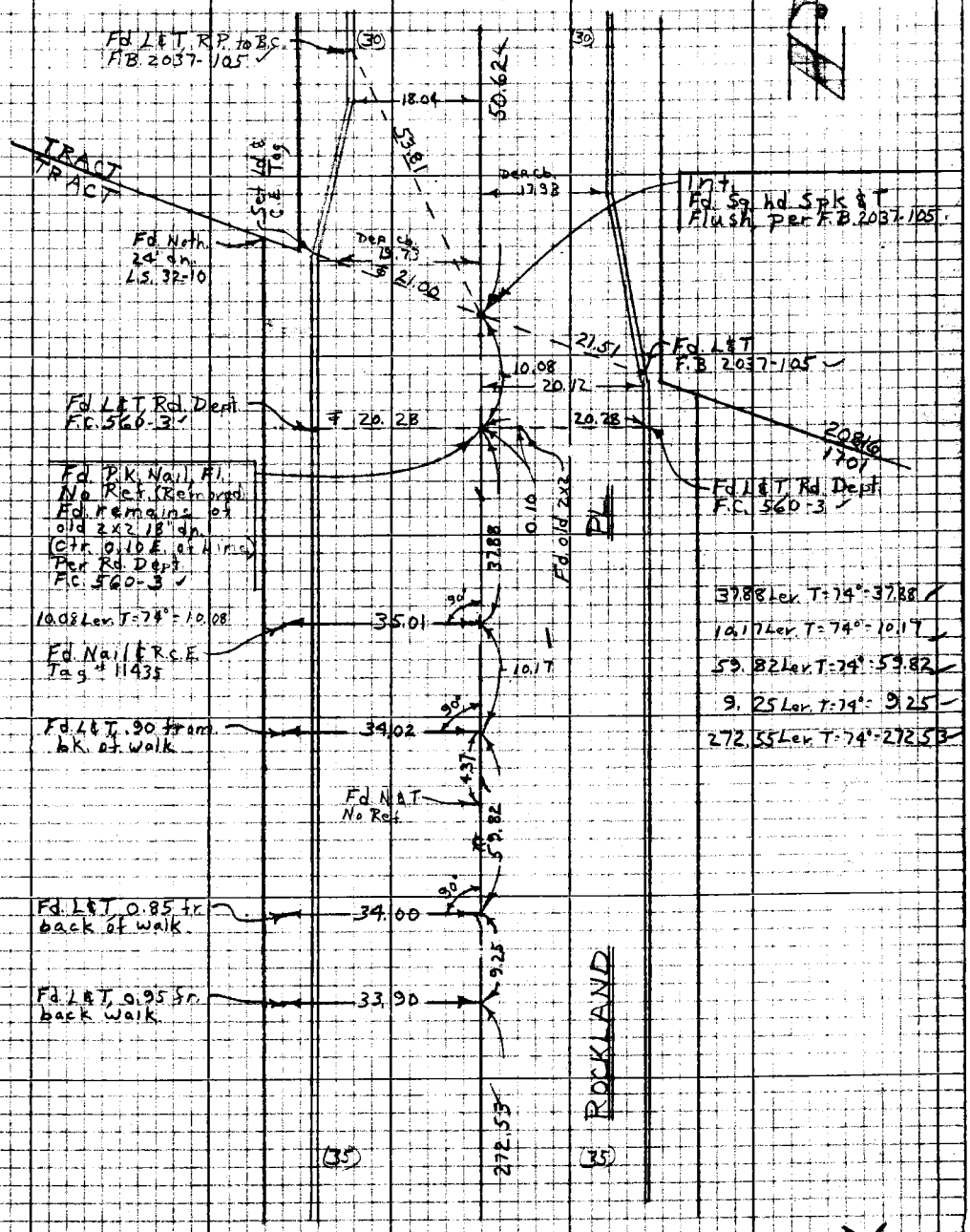

To Lt. Pg # 55

Note: Any Additions or Changes on this Sheet Must be Made or Circled in Red Ink With Date and Name of Person Making Change

Do not extend this side of this line.

PLEASE RETURN TO
LOS ANGELES COUNTY ENGINEER
403 LOS ANGELES COUNTY ENGINEERING BLDG.

76P3098 CE #310 8-66

PWFB 1921 2553

F.B. ~~3418~~ Pg ~~60~~

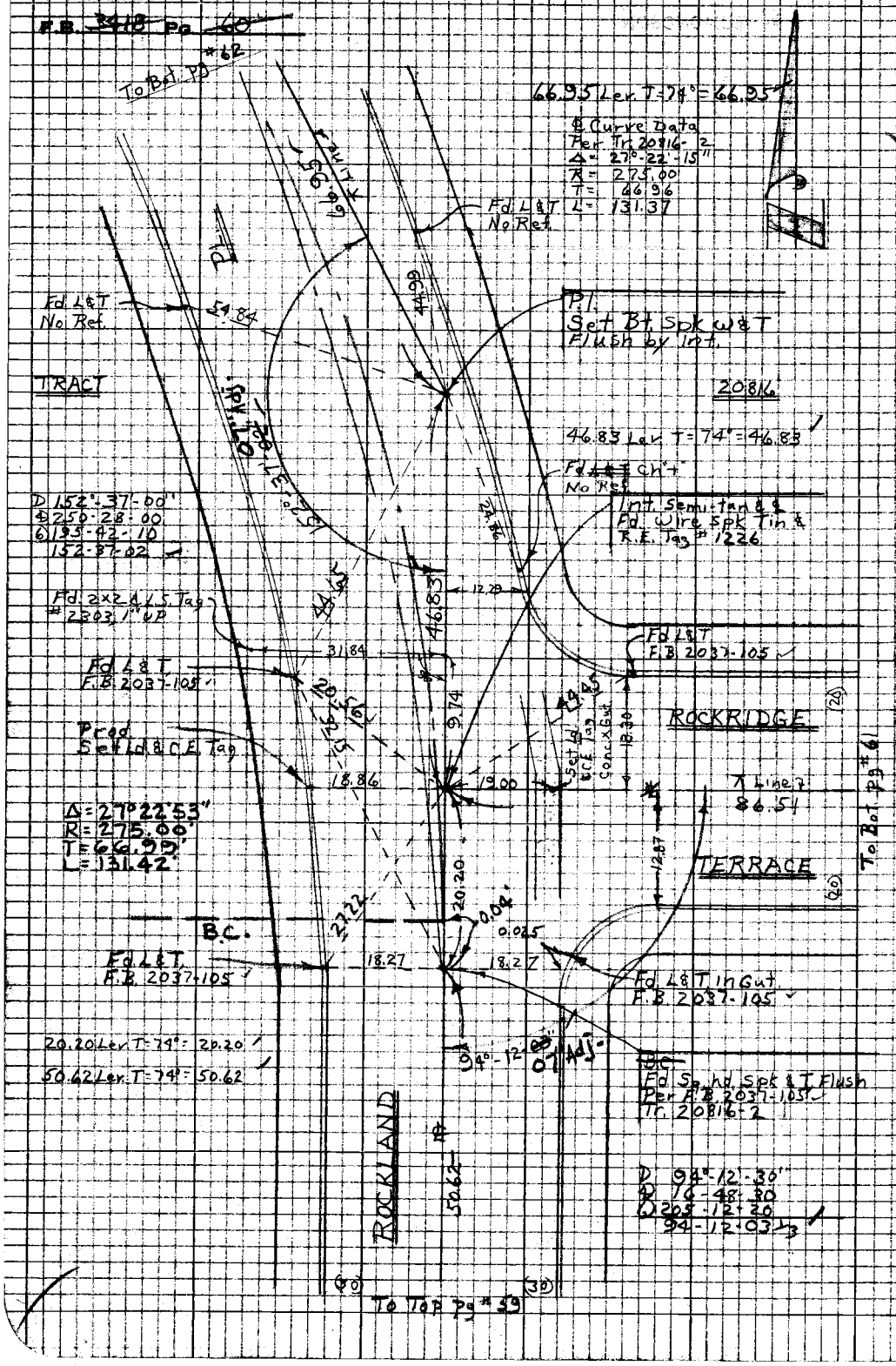

PLEASE RETURN TO
LOS ANGELES COUNTY ENGINEER
403 LOS ANGELES COUNTY ENGINEERING BLDG.

Note: Any Additions or Changes on this Sheet Must be Made or Circled in Red Ink With Date and Name of Person Making Change

Do not extend this side of this line.

PWFB 1921 2554

Notes Ck'd by W. EDMONDSON | Survey of | F.B. | Pg.
Office Work | Surveyed by
Checked | Notes | Date
Date | Indexed

W.S. 51, 2 & 5

Notes: Any Additions or Changes on this Sheet Must be Made or Circled in Red Ink With Date and Name of Person Making Change

Do not extend this side of this line.

PLEASE RETURN TO LOS ANGELES COUNTY ENGINEER 403 Los Angeles County Engineering Bldg.

7823058 CE #210 3-68

To Bet. Pg

D 22° 50' 30"
Δ 35-15-30
Δ 175-56-45
89-59-26 2/3

D 90°-01'-30"
Δ 360-05-40
Δ 180-08-20
90-01-23 1/3

Fd 2" I.P. Conc. Plug & L.S. Tag #2608 12" dn. per Tr. 20816-2

59.68 ℄ 20°-42' T=72°=55.81
59.28 ℄ 19-41 T=55.82

D 90°-01'-20"
Δ 360-05-20
Δ 180-08-00
90-01-20

2.18 Lev. T=72°=2.18
57.26 Lev. T=72°=57.26
20.00 Lev. T=72°=20.00
20.00 Lev. T=72°=20.00

Prod. Set Ld. & C.E. Tag

P.I. Set B.T. Spk W&T Flush, Rec. Dist. from Ed. wire Spk ITP B.C. #2608 per Tr. 20816-2 W.

℄ Curve Data Per Tr. 20816-2
Δ = 24° 45-38
R = 250'
T = 59.47
L = 116.77

Prod. Set Ld. & C.E. Tag

B.C. Ed. wire Spk & T Flush Per F.B. 2037-105 Tr. 20816-2

TRACT

Ed. L&T F.B. 2037-105

86.52 Lev. T=79°=86.51

Ed. L&T F.B. 2037-105

Prod. 17" Alg.

Fd. 2" I.P. Conc. Plug & L.S. Tag #2608 12" dn. per Tr. 20816-2

Set I.P. Conc. Plug & L.S. Tag #2600 12" dn. per Tr. 20816-2

Fd. 2" I.P. Conc. Plug & L.S. Tag #2600 14" dn. per Tr. 20816-2

Short Sight

Short Sight

Fd L&T No Ref.

Δ=26°47'54"
R=249.52'
L=116.71'

D 153°-12'-10"
Δ 253-48-20
Δ 199-12-10
153-12-01 2/3

Fd L&T No Ref.

TERRACE

13.43 13.26 cb

13.01 12.82 cb

20816

Fd. L&T F.B. 2037-105

Fd. L&T F.B. 2037-105

59.47 Lev. T=72°=59.47

ROCKRIDGE

Fd. L&T F.B. 2037-105

To Rt. Pg 60

PWFB 1921

2555

F.B. ~~3418~~ Pg. ~~62~~

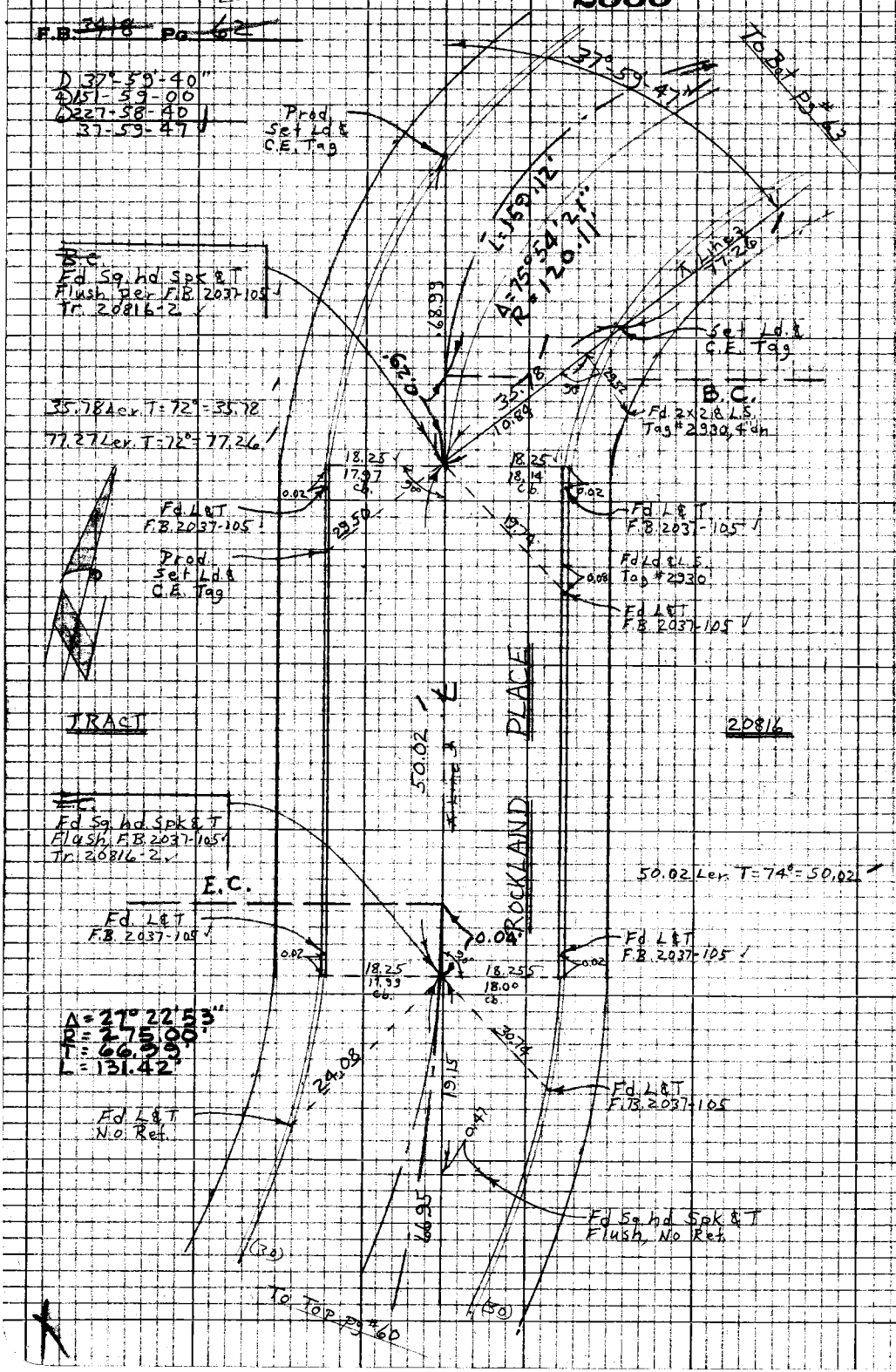

PLEASE RETURN TO
LOS ANGELES COUNTY ENGINEER
403 LOS ANGELES COUNTY ENGINEERING BLDG.

Do not extend this side of this line.

Note: Any Additions or Changes on this Sheet Must be Made or Circled in Red Ink With Date and Name of Person Making Change

PWFB 1921 2556

Notes Ck'd by W. EDMONDSON	Survey of [illegible]	F.B. 3418 Pg. 63
[illegible]	[illegible]	
Office Work	Surveyed by Burkholder	
Checked	Notes [illegible] Date 2-65	
Date	Indexed [illegible]	

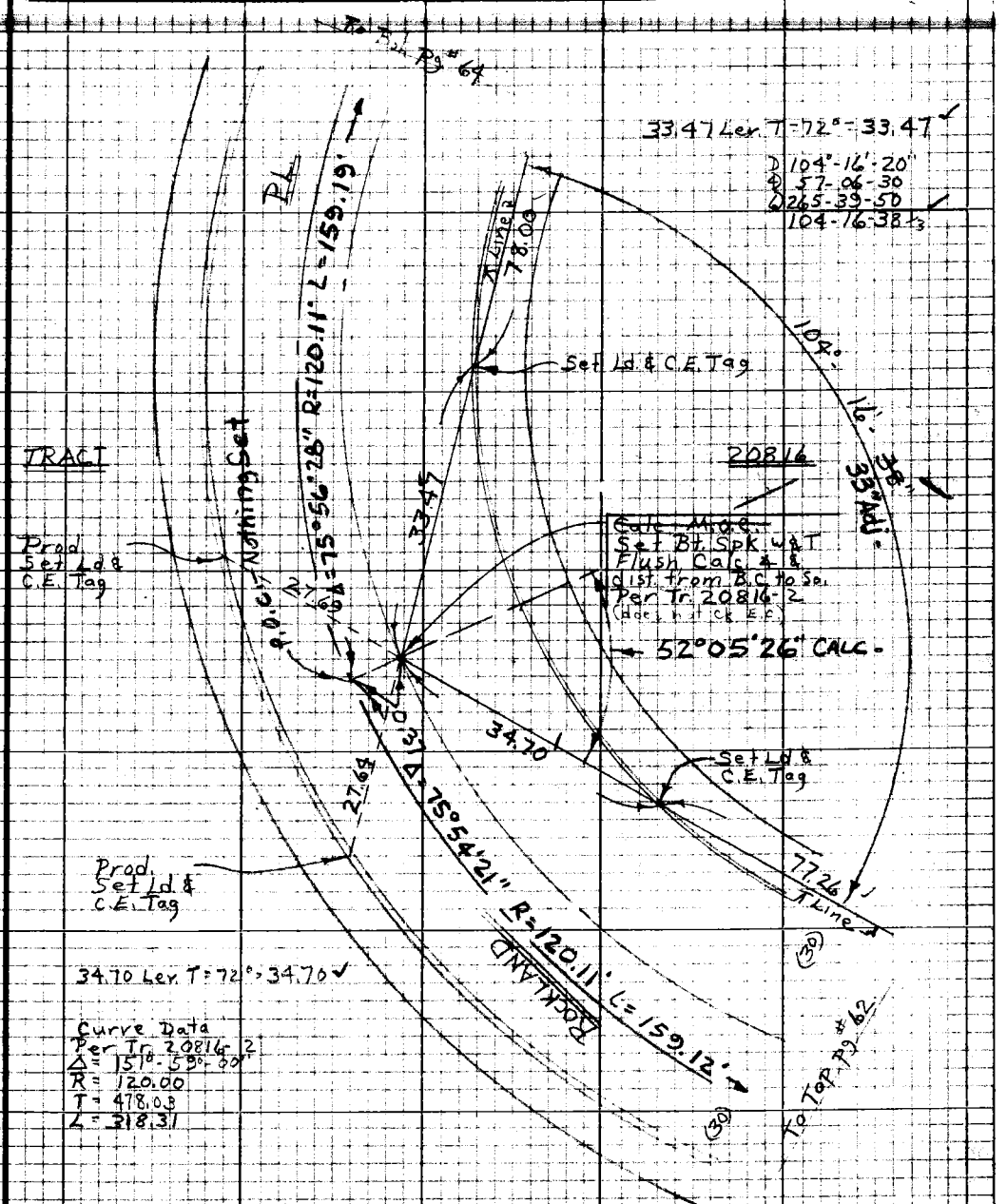

Note: Any Additions or Changes on this Sheet Must be Made or Circled in Red Ink With Date and Name of Person Making Change

Do not extend this side of this line.

PLEASE RETURN TO
LOS ANGELES COUNTY ENGINEER
403 LOS ANGELES COUNTY ENGINEERING BLDG.

76P3095 CE #310 5-66

PWFB 1921

2557

F.B. 3418 Pg. 49

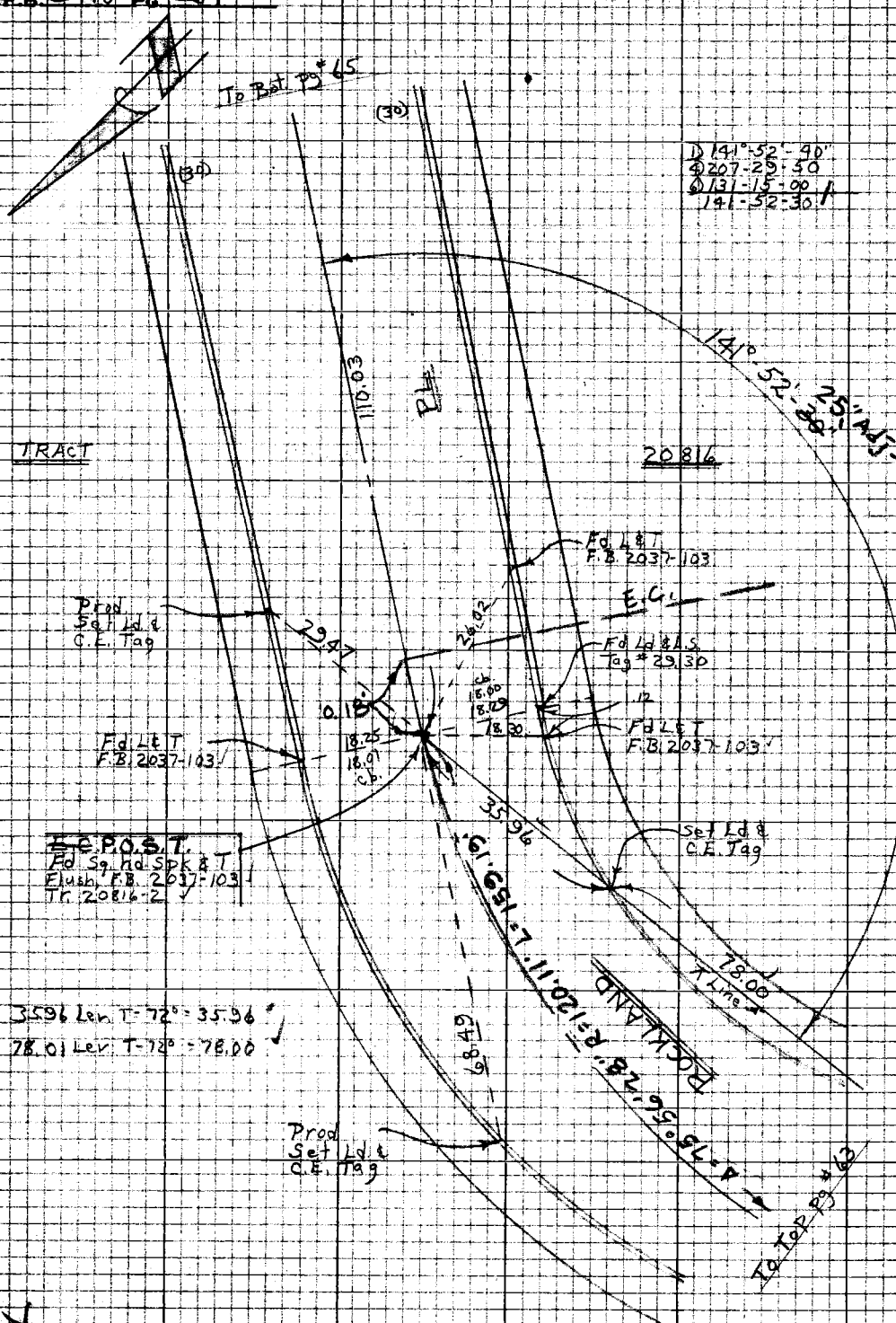

3596 Len. T-72° = 35.96'

78.01 Len. T-72° = 78.00

Note: Any Additions or Changes on this Sheet Must be Made or Circled in Red Ink With Date and Name of Person Making Change

PLEASE RETURN TO
LOS ANGELES COUNTY ENGINEER
403 LOS ANGELES COUNTY ENGINEERING BLDG.

DO not extend this side of the line.

PWFB 1921 2558

Notes Ck'd by W. EDMONDSON	Survey of Ocean View Blvd
Map No:	Project [illegible] Type [illegible]
Office Work	Surveyed by Burkholder
Checked	Notes D.L.B. Date 2-68
Date	Indexed [illegible]

F.B. 3118 Pg 65

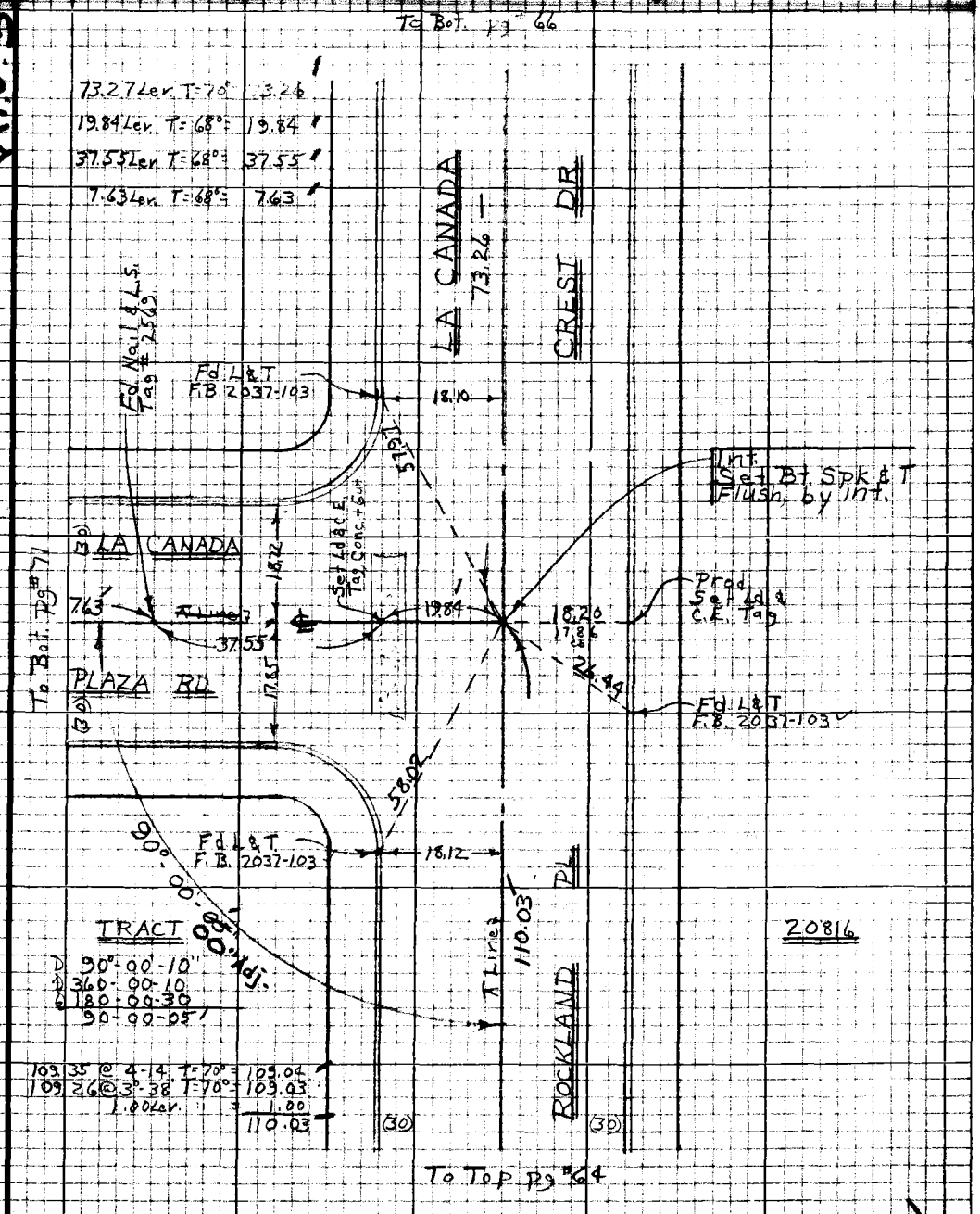

Note: Any Additions or Changes on this Sheet Must be Made or Circled in Red Ink With Date and Name of Person Making Change

Do not extend this side of this line.

PLEASE RETURN TO
LOS ANGELES COUNTY ENGINEER
403 LOS ANGELES COUNTY ENGINEERING BLDG.

76P3099 CE #310 5-66

PWFB 1921 2559

F.B. 2946 Pg. 66

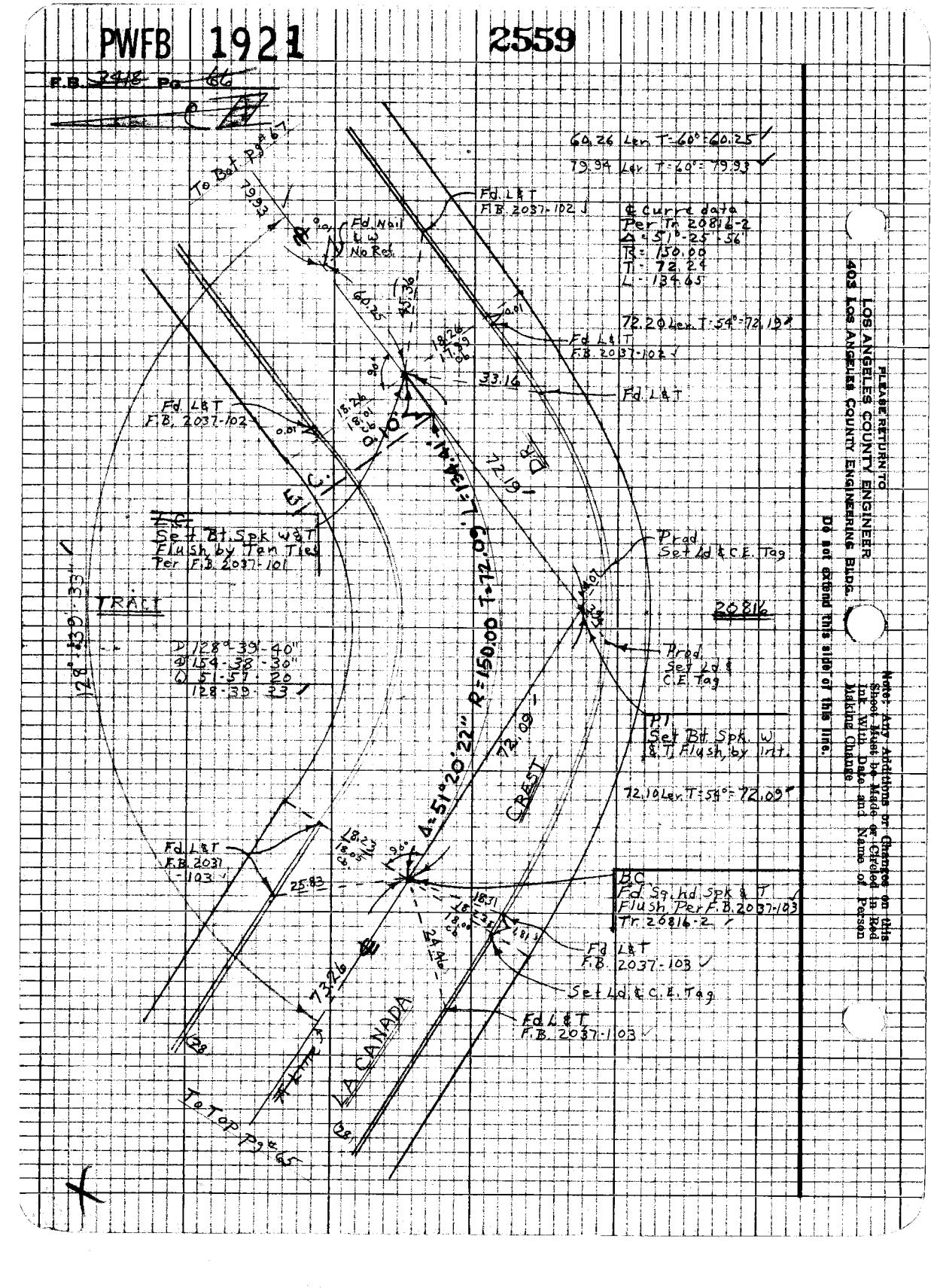

PWFB 1922

154

Notes Ck'd by W. EDMONDSON	Survey of [illegible]
Map No.	[illegible] Tape [illegible] Std [illegible]
Office Work	Surveyed by Burkhalter
Checked	Notes D.L.B. Date 2-68
Date	Indexed [illegible]

F.B. [illegible] Pg. [illegible]

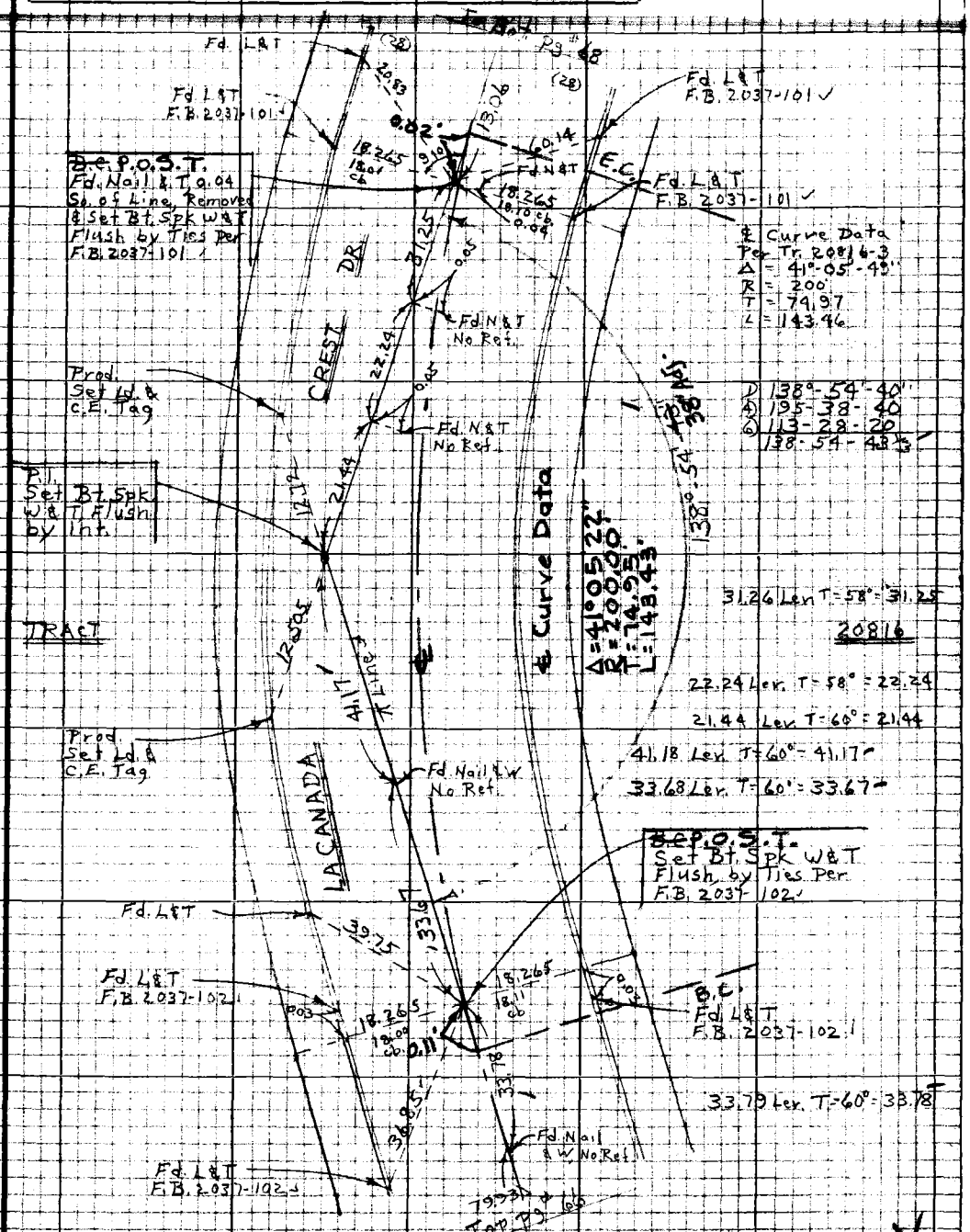

Note: Any Additions or Changes on this Sheet Must be Made or Circled in Red Ink With Date and Name of Person Making Change

Do not extend this side of this line.

PLEASE RETURN TO
LOS ANGELES COUNTY ENGINEER
403 LOS ANGELES COUNTY ENGINEERING BLDG.

76P3098 CE #310 5-66

PWFB 1922

155

F.B. 3418 Pg. 68

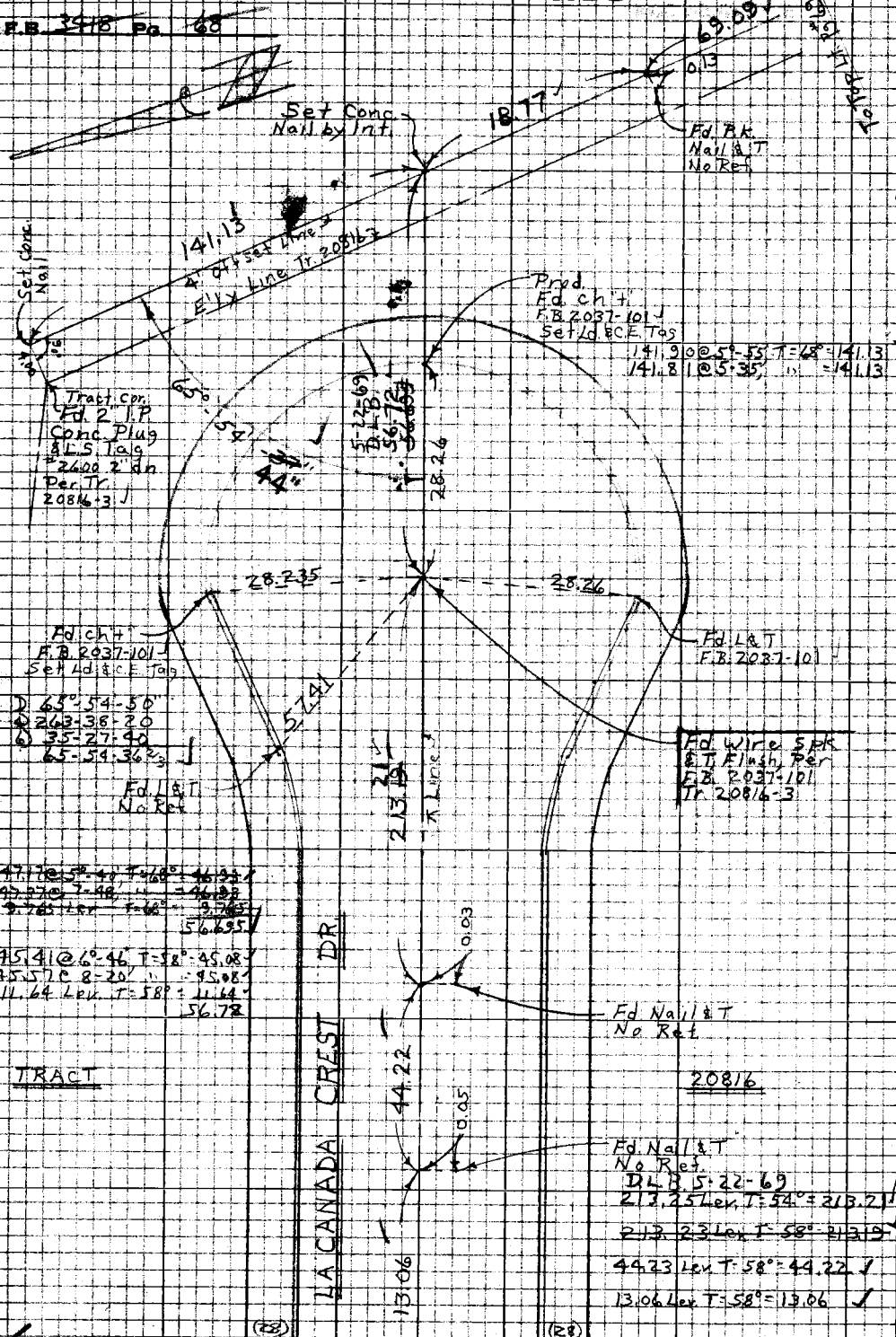

To Top Pg #167

RECEIVED

LOS ANGELES COUNTY ENGINEER
403 LOS ANGELES COUNTY ENGINEERING BLDG.

PLEASE RETURN TO

Do not extend this side of this line.

Make Any Additions or Changes on this Sheet. Must be Made or Ordered in Ink With Date and Name of Person Making Change

PWFB 1922

156

Notes Ck'd by W. EDMONDSON	Survey of [illegible]	F.B. 3418	Pg. 6
[illegible]	[illegible]		
Office Work	Surveyed by Burkholder		
Checked	Notes D.L.B. Date 2-60		
Date	Indexed E.L. GALLI		

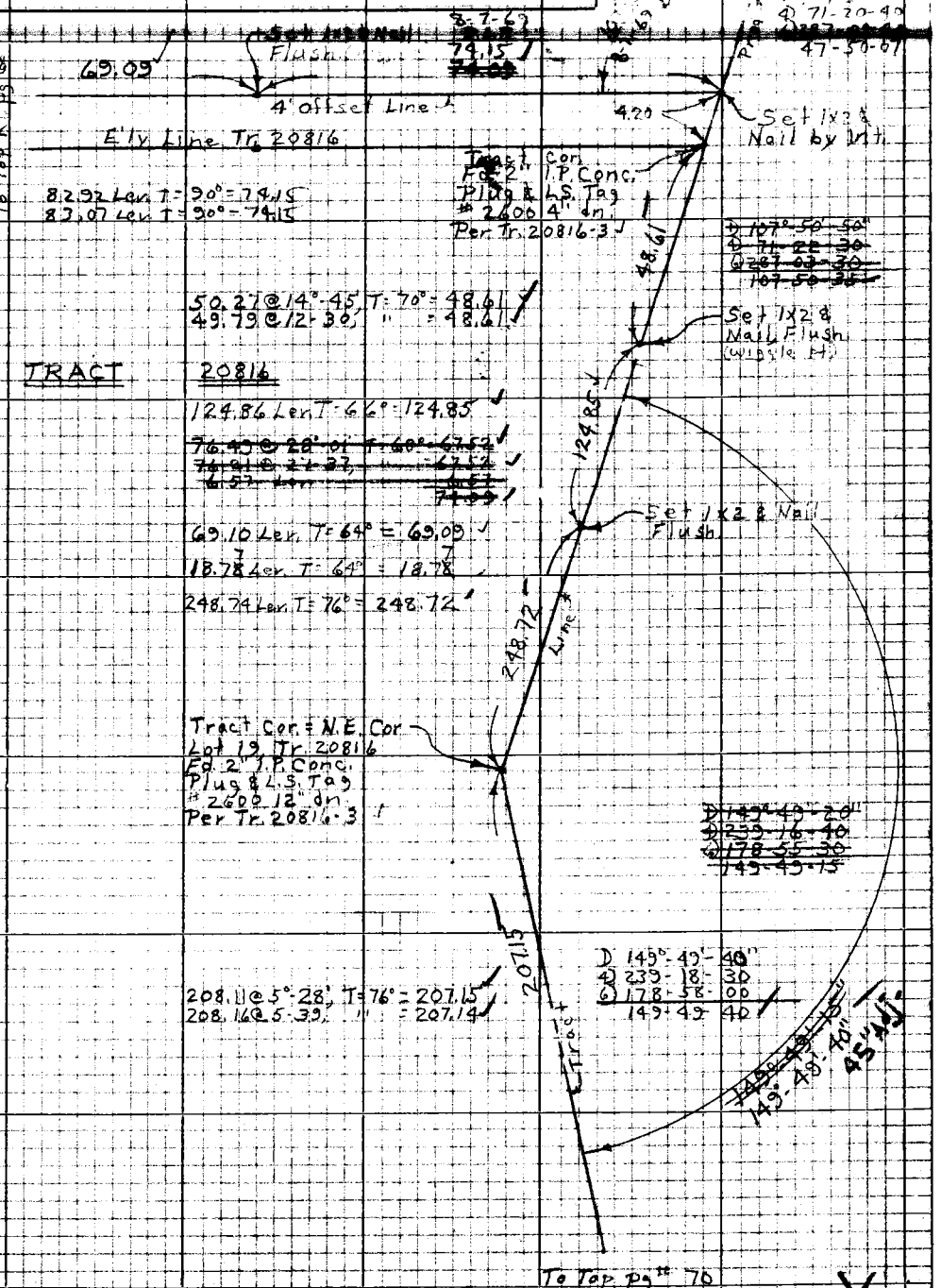

Note: Any Additions or Changes on this Sheet Must be Made or Circled in Red Ink With Date and Name of Person Making Change

PLEASE RETURN TO
LOS ANGELES COUNTY ENGINEER
403 LOS ANGELES COUNTY ENGINEERING BLDG.

Do not extend this side of this line.

76P3098 CE #310 5-66

F.B. ~~3410~~ Pg. ~~70~~

PWFB 1921 2560 1

To Bot. Pg # 69

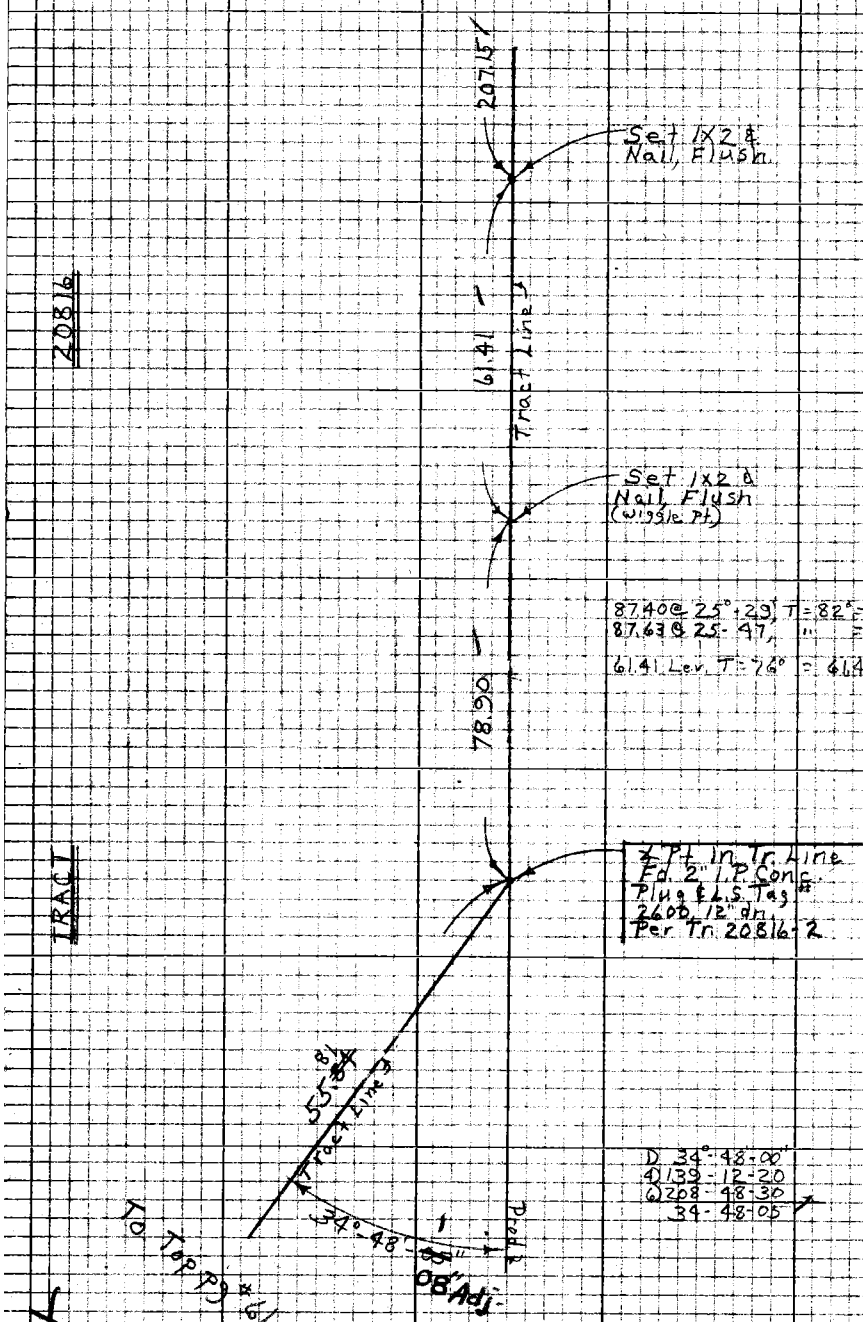

87.40 @ 25°+29', T = 82° = 78.90 ✓
87.63 @ 25-47, " = 78.91 ✓
61.41 Lev. T = 76° = 61.41 ✓

D 34°-48-00"
4) 139-12-20
6) 208-48-30
34-48-05

To Top Pg # 61

PLEASE RETURN TO
LOS ANGELES COUNTY ENGINEER
403 LOS ANGELES COUNTY ENGINEERING BLDG.

Note: Any Additions or Changes on this Sheet Must be Made or Circled in Red Ink With Date and Name of Person Making Change.

Do not extend this side of this line.

PWFB 1921 2561

Notes Ck'd by W. EDMONDSON
Map No.
Office Work
Checked
Date

Survey of
Surveyed by Burkholder
Notes
Date 2-68
Indexed C. J. GALLI

F.B. 348 Pg. 71

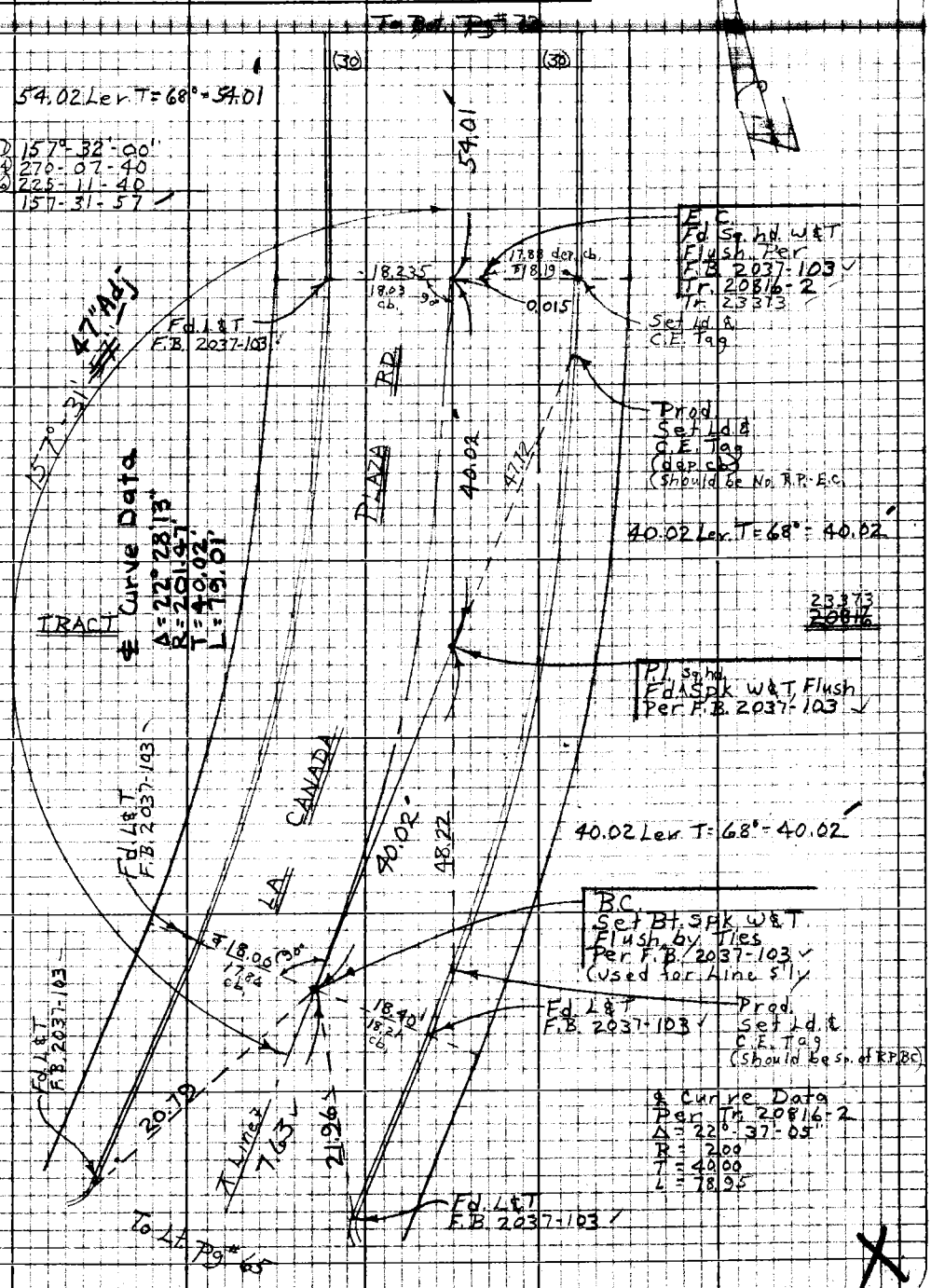

Note: Any Additions or Changes on this Sheet Must be Made or Circled in Red Ink With Date and Name of Person Making Change

Do not extend this side of this line.

PLEASE RETURN TO
LOS ANGELES COUNTY ENGINEER
403 LOS ANGELES COUNTY ENGINEERING BLDG.

76P3098 CK #310 5-66

PWFB 1921 2562

F.B. ~~3418~~ Pg. ~~72~~

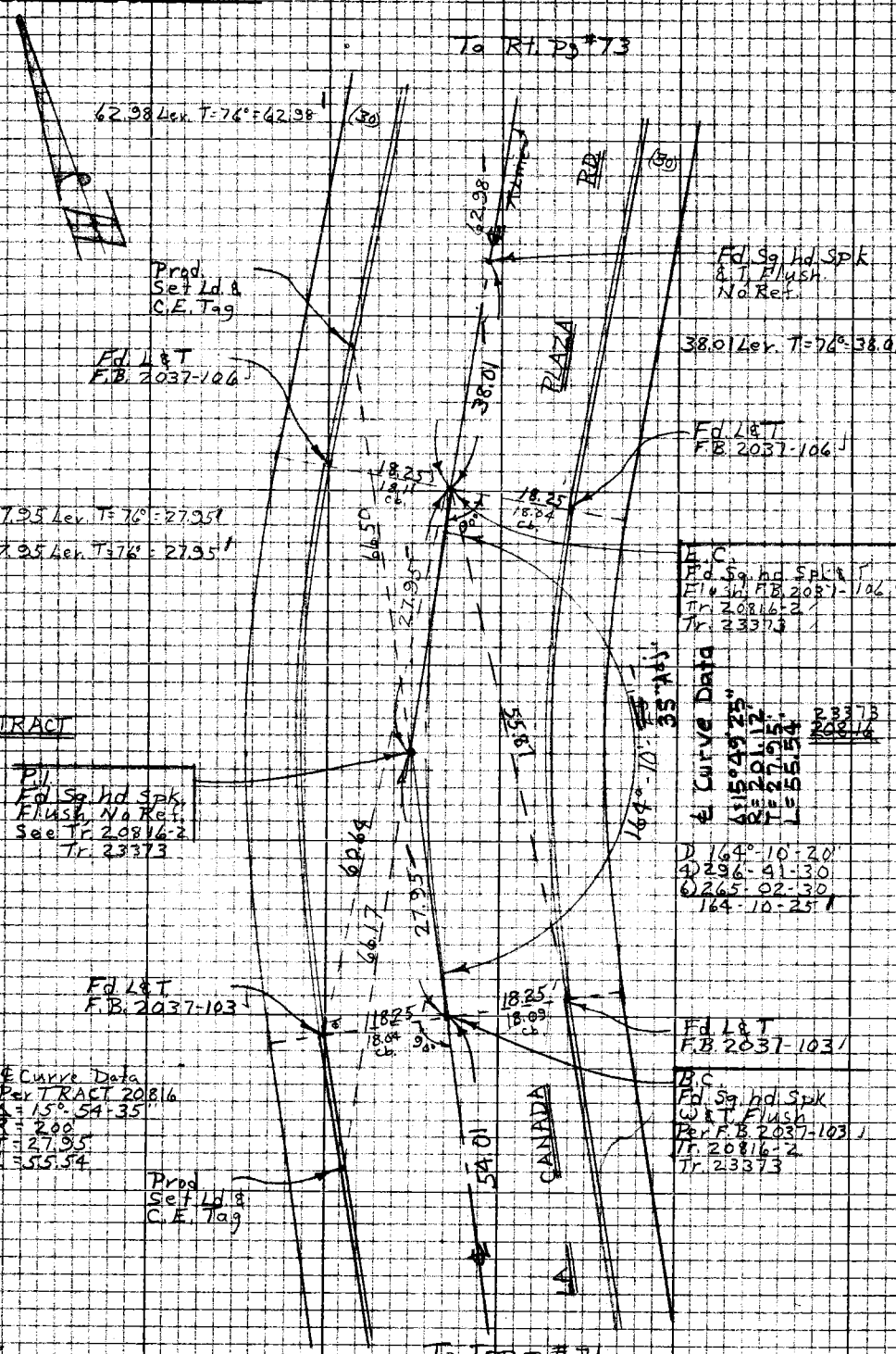

PLEASE RETURN TO
LOS ANGELES COUNTY ENGINEER
403 LOS ANGELES COUNTY ENGINEERING BLDG.

Do not extend this side of this line.

Note: Any Additions or Changes on this Sheet Must be Made or Circled in Red Ink With Date and Name of Person Making Change.

PWFB 1921

2563

Notes Ck'd by W. EDMONDSON	Survey of Ocean View Blvd	F.B. 3418	Pg. 73
Office Work R. BRIONES	Surveyed by Burkholder		
Checked W. EDMONDSON	Notes D.L.B.	Date 2-68	
Date NOV 18 '70	Indexed		

W.S. 51, C-5

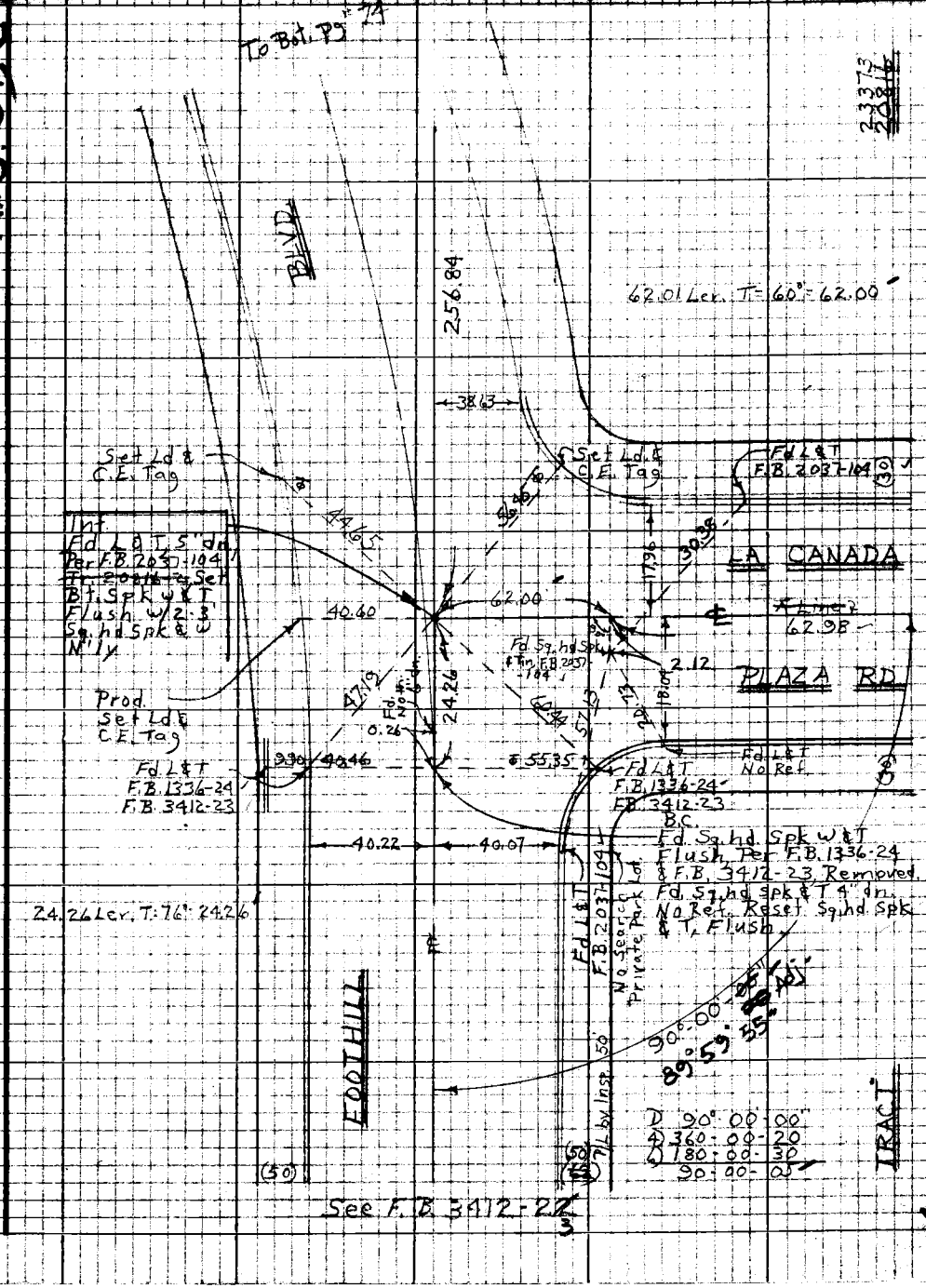

Note: Any Additions or Changes on this Sheet Must be Made or Circled in Red Ink With Date and Name of Person Making Change

Do not extend this side of this line.

PLEASE RETURN TO
LOS ANGELES COUNTY ENGINEER
403 LOS ANGELES COUNTY ENGINEERING BLDG.

76P2098 CE #310 5-66

F.B. ~~3418~~ Pg. ~~74~~

PWFB 1922

157

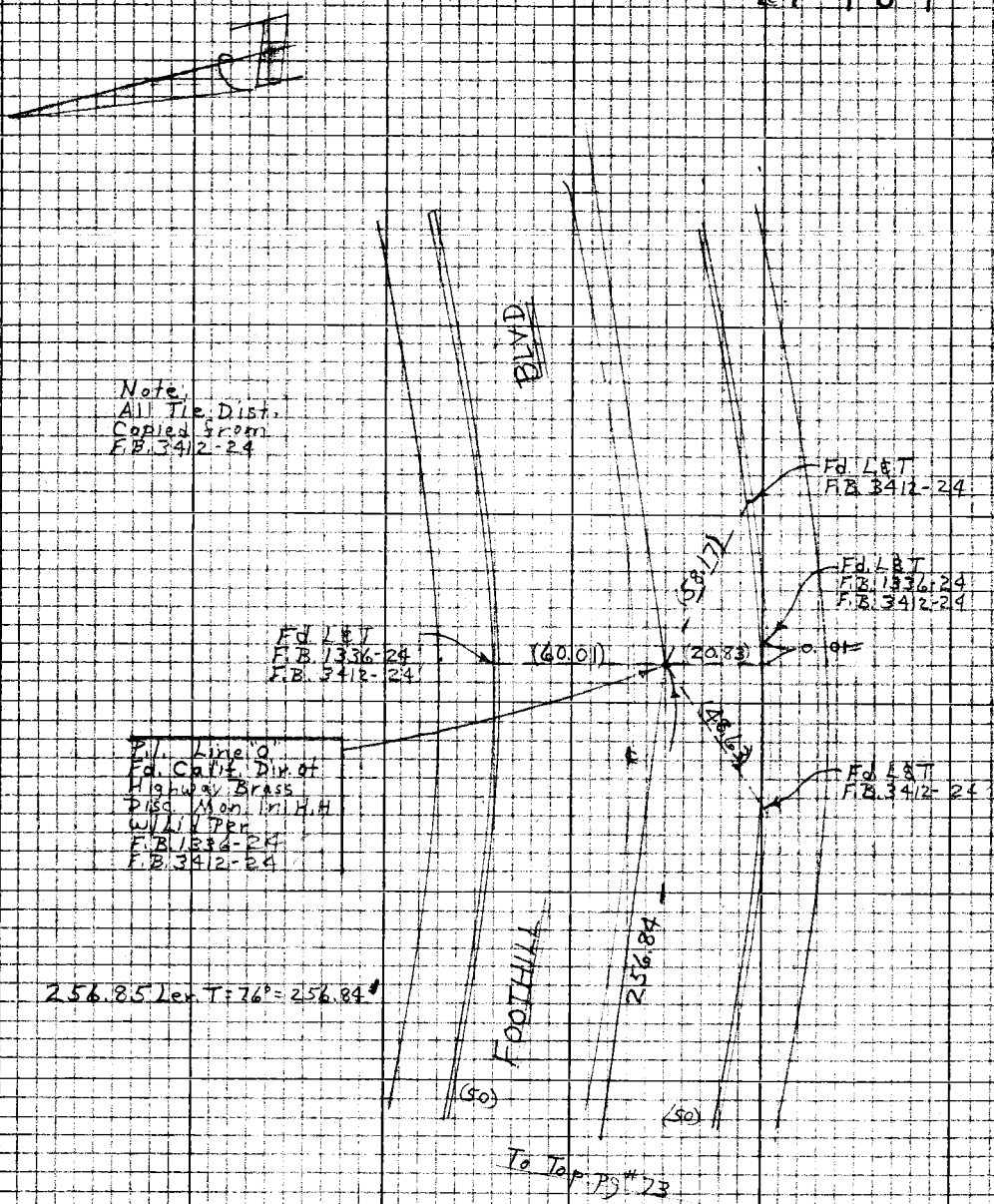

PLEASE RETURN TO
LOS ANGELES COUNTY ENGINEER
403 LOS ANGELES COUNTY ENGINEERING BLDG.

Note: Any Additions or Changes on this Sheet Must be Made or Circled in Red Ink With Date and Name of Person Making Change

Do not extend this side of this line.

PWFB 1821

260

Notes Ck'd by W. EDMONDSON	Survey of [illegible]	F.B. 3418	Pg. 75
Map No.	[illegible]		
Office Work	Surveyed by Burkholder		
Checked	Notes D.L.B.	Date [illegible]	
Date	Indexed [illegible]		

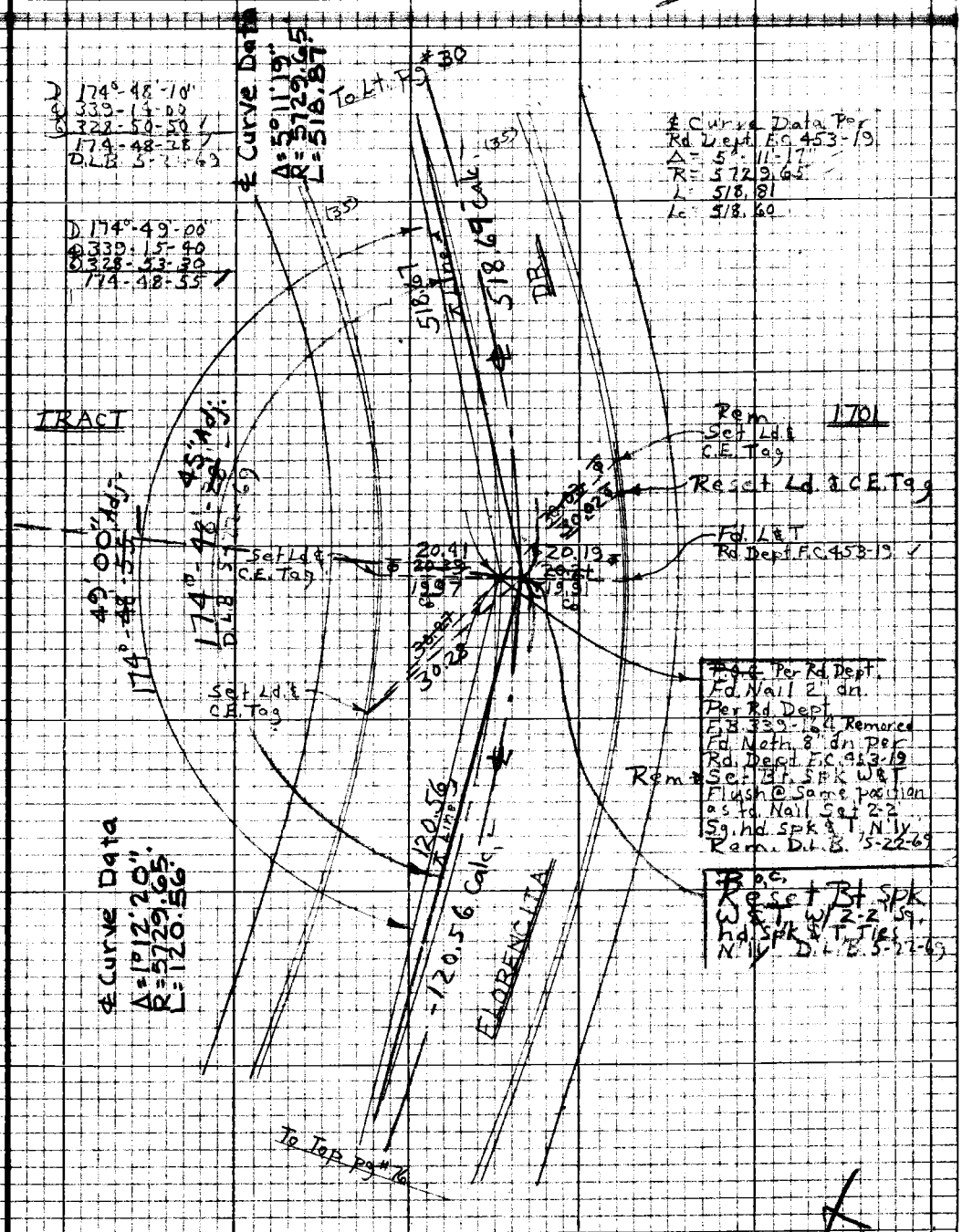

Note: Any Additions or Changes on this Sheet Must be Made or Circled in Red Ink With Date and Name of Person Making Change

Do not extend this side of this line.

PLEASE RETURN TO
LOS ANGELES COUNTY ENGINEER
403 LOS ANGELES COUNTY ENGINEERING BLDG.

76P3098 CE #310 5-66

PWFB 1821

261

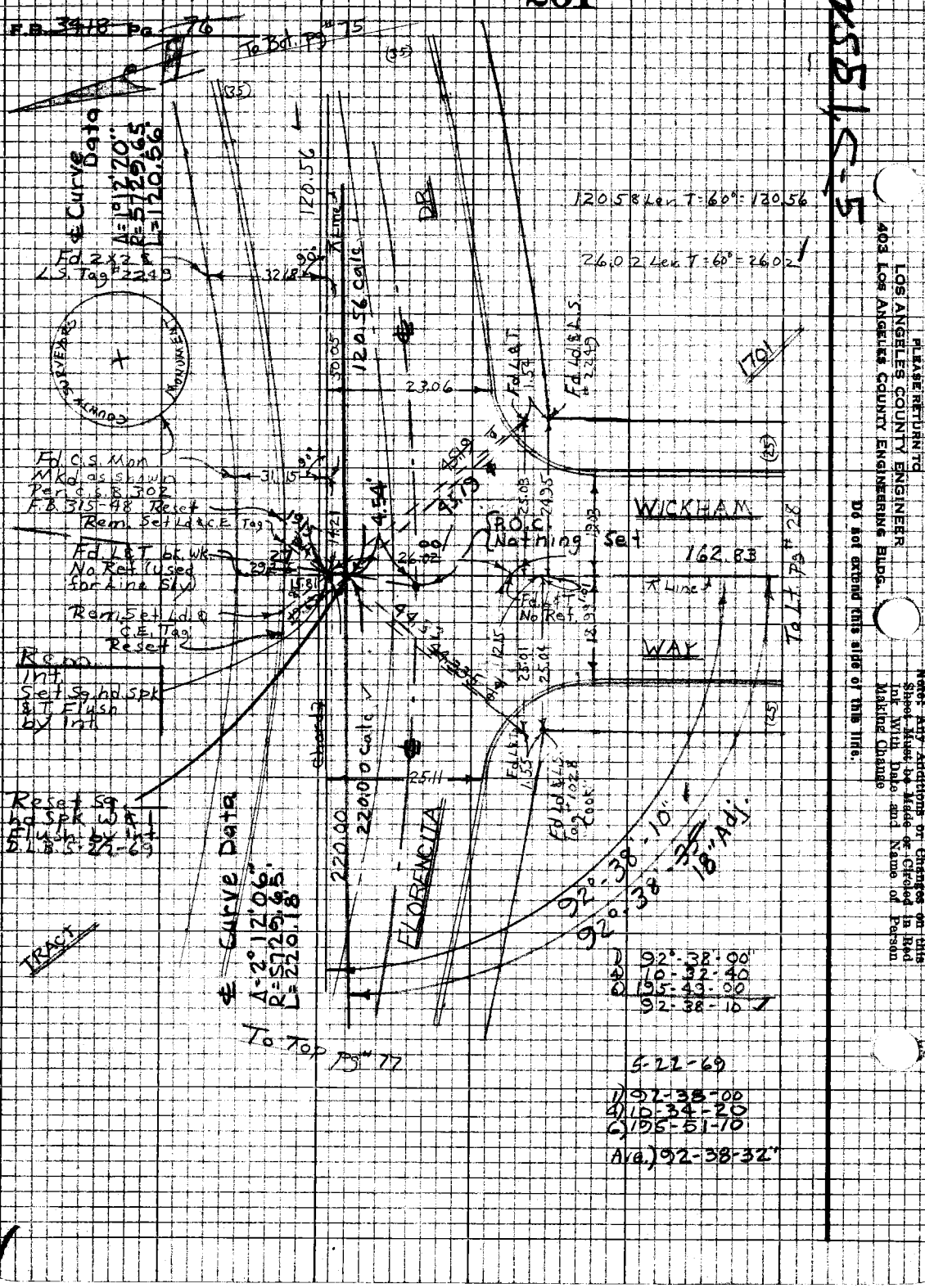

PWFB 1821 262, 263

Notes Ck'd by W. EDMONDSON	Survey of [illegible]	F.B. [illegible]	Pg. [illegible]
Office Work	Surveyed by Burkholder		
Checked	Notes D.E.B. Date 3-68		
Date	Indexed C.T. GALLI		

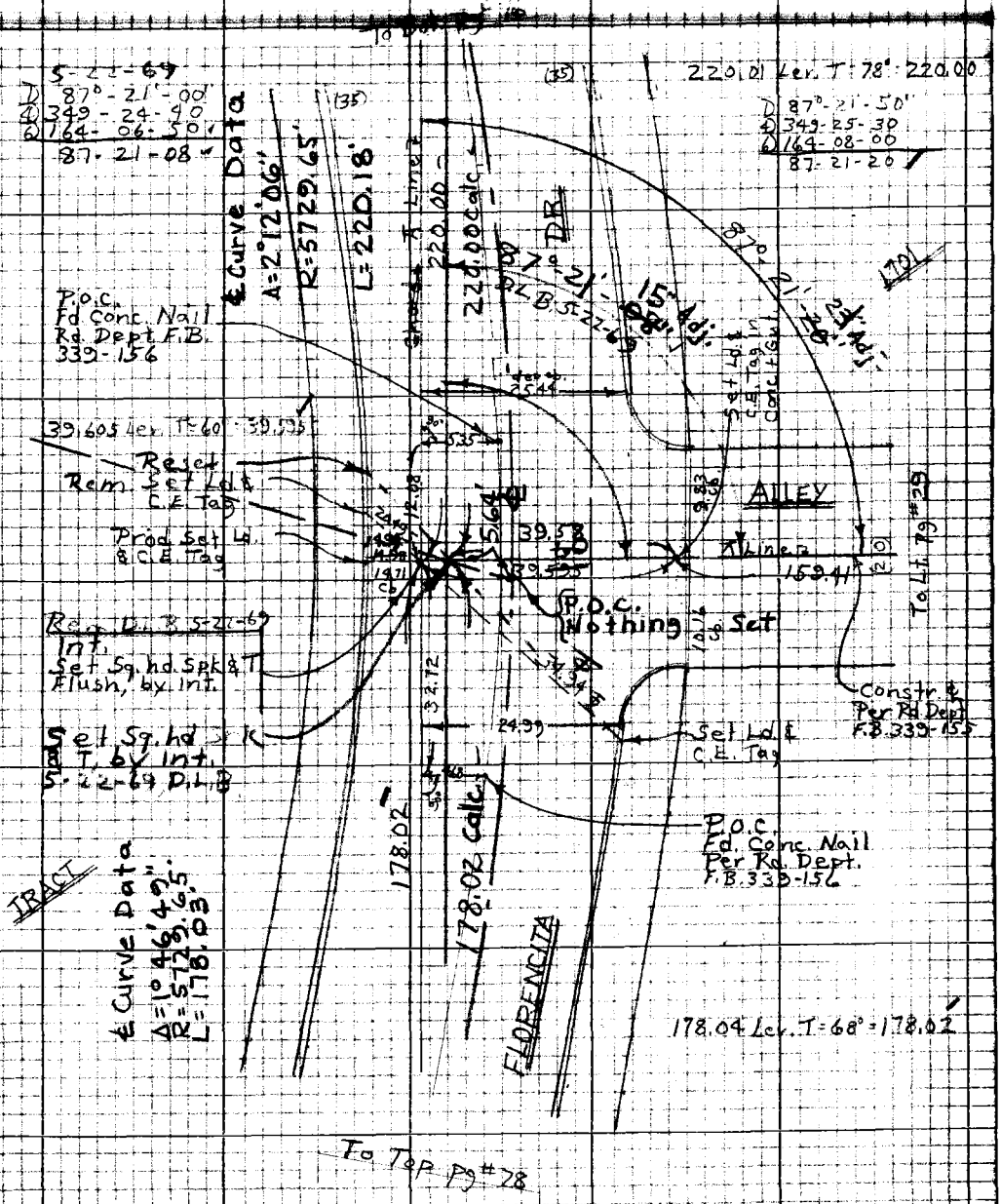

Note: Any Additions or Changes on this Sheet Must be Made or Circled in Red Ink With Date and Name of Person Making Change

Do not extend this side of this line.

PLEASE RETURN TO
LOS ANGELES COUNTY ENGINEER
403 LOS ANGELES COUNTY ENGINEERING BLDG.

76P3098 CE #210 5-66

F.B. 2976 Pg. 78

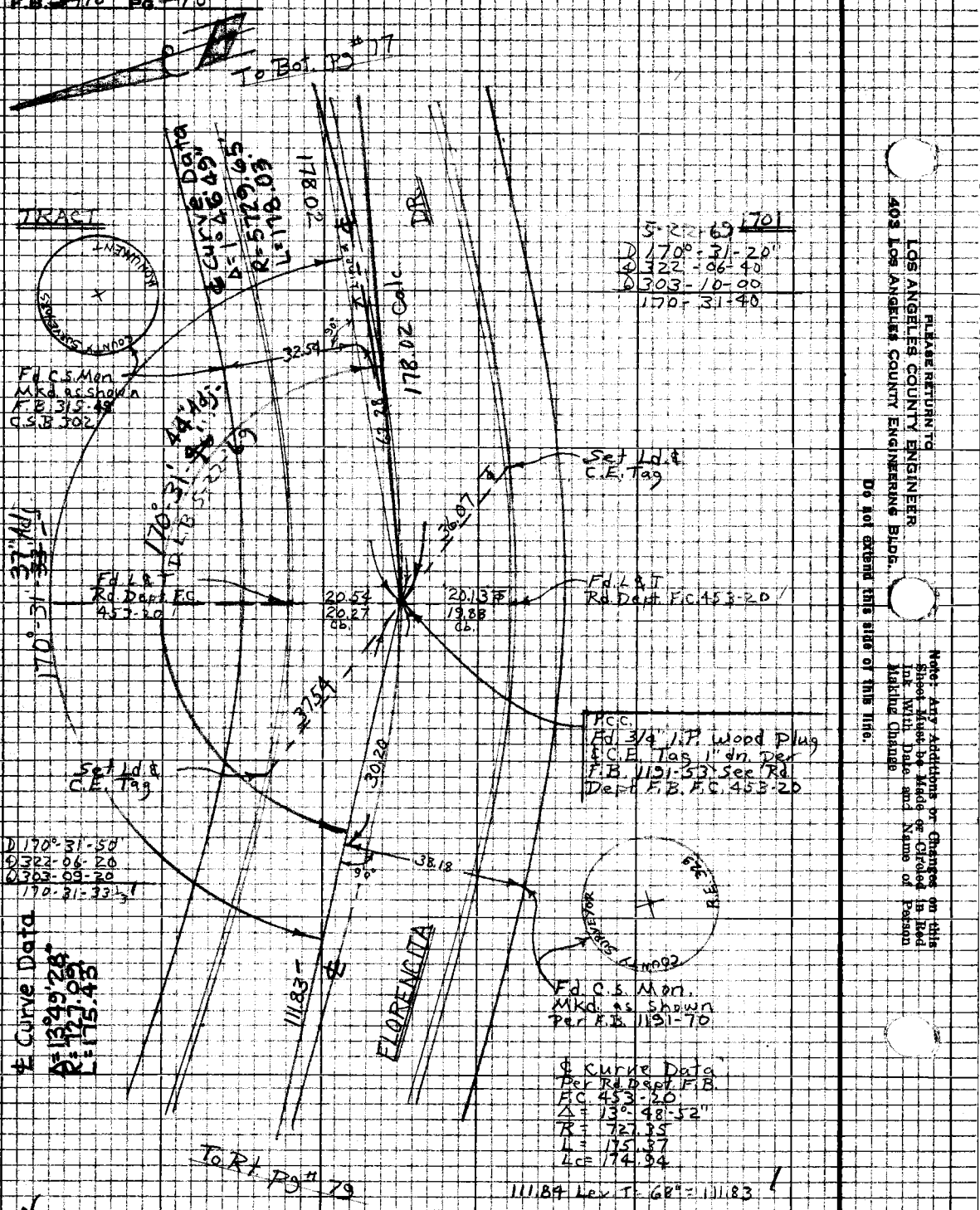

5-22-69 701
Δ 170° 31' 20"
θ 322-06-40
θ 303-10-00
170-31-40

PLEASE RETURN TO
LOS ANGELES COUNTY ENGINEER
403 LOS ANGELES COUNTY ENGINEERING BLDG.

Do not extend this side of this line.

Note: Any Additions or Changes on this Sheet Must be Made or Circled in Red Ink. Will Date and Name of Person Making Change

PWFB 1821

265

Notes Ck'd by W. EDMONDSON | Survey of Oscar View Est. | F.B. 1171 Pg.

Office Work | Surveyed by Bill Kinsler

Checked | Notes R.L.P. Date 1-66

Date | Indexed S.H.Orr

W.S. 5/16-5

Notice: Any Additions or Changes on this Sheet Must be Made or Circled in Red Ink With Date and Name of Person Making Change

Do not extend this side of this line.

PLEASE RETURN TO
LOS ANGELES COUNTY ENGINEER
403 Los Angeles County Engineering Bldg.

7-65 3000 CK #210 8-66

To Bot Pg 82

D 64°-23'-30"
R 257-34-00
D 26-21-00
64-23-30

℄ Curve Data
Δ=20°55'29"
R=727.09'
L=265.54'

D 49°-24'-30"
R 257-38-00
D 26-27-30
49-24-30

℄ Curve Data
Δ=15°49'28"
R=727.09' L=200.73'

℄ Curve Data
Δ=15°49'28"
R=727.09' L=175.45'

63.19 Lev. T=68°
63.18

D 91°-21'-00"
R 365-25-00
D 188-07-20
91-21-13½

Fd L&T
F.B. 1191-52
F.B.F.C. 560-49

16.08

Imit
Fd. 3/4" I.P. Wood Plug & Nail 1"dn.
Per F.B. 1191-52
See Rd. Dept.
F.B. F.C. 560-40,49
C.S.B. 302

170'

36°-49'-56"
D 15°-49'-28"
R 727.09'
L 466.94'

200.51

23.30

To Bot Pg 81

9.16

D 64°-24'-30"
R 257-38-00
D 26-27-30
64-24-30

264.06 Calc.

FLORENCIA DR.

23.07

38.94

63.18

111.93

To Bot Pg 82

"Adj."
42.50
N 25°-54'-38" E
183.78

Fd L&T
F.B. 1191-52
F.B.F.C. 560-49

64.22

N 10°-25'-56" E

Fd L&T
F.B. 1191-52
F.B.F.C. 560-49

Set Id. & C.A. 1969

24.23 Lev. T=68°
24.22

48.38 Lev. T=68°
48.37

14.57

38.92

24.23

TRACT

D 170°-25'-44"
R 321-44-00
302-35-90
170-25-56½

℄ Curve Data
Δ=9°54'38"
R=1245.89'
L=215.58'

48.37

ORANGEDALE

Fd C.S. Mon. Flush Mkd. as Shown Per F.B. 1191-52

COUNTY SURVEYORS

R/E 32.9

102.46

102.46 Lev. T=68°=102.45

To Top Pg 80

PWFB 1821

266, 267

F.B. 34-18 Pg. 80

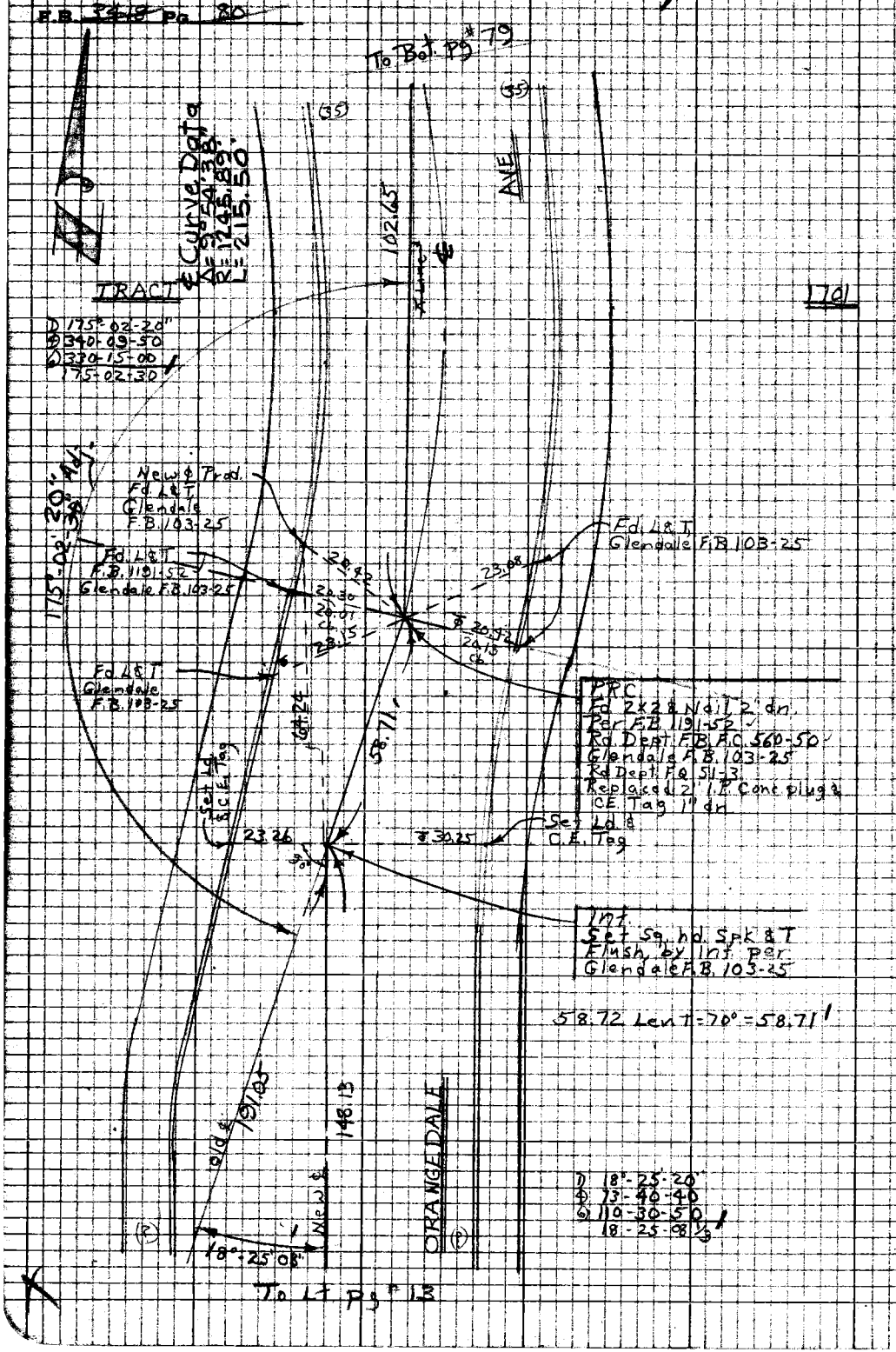

PLEASE RETURN TO
LOS ANGELES COUNTY ENGINEER
403 LOS ANGELES COUNTY ENGINEERING BLDG.

Do not extend this side of this line.

Note: Any Additions or Changes on this Sheet Must be Made or Circled in Red Ink With Date and Name of Person Making Change

PWFB 1821

268

Notes Ck'd by W. EDMONDSON	Survey of [illegible]	F.B. 3418	Pg. [illegible]
[illegible]	[illegible]		
Office Work	Surveyed by Burkholder		
Checked	Notes [illegible]	Date 3-62	
Date	Indexed [illegible]		

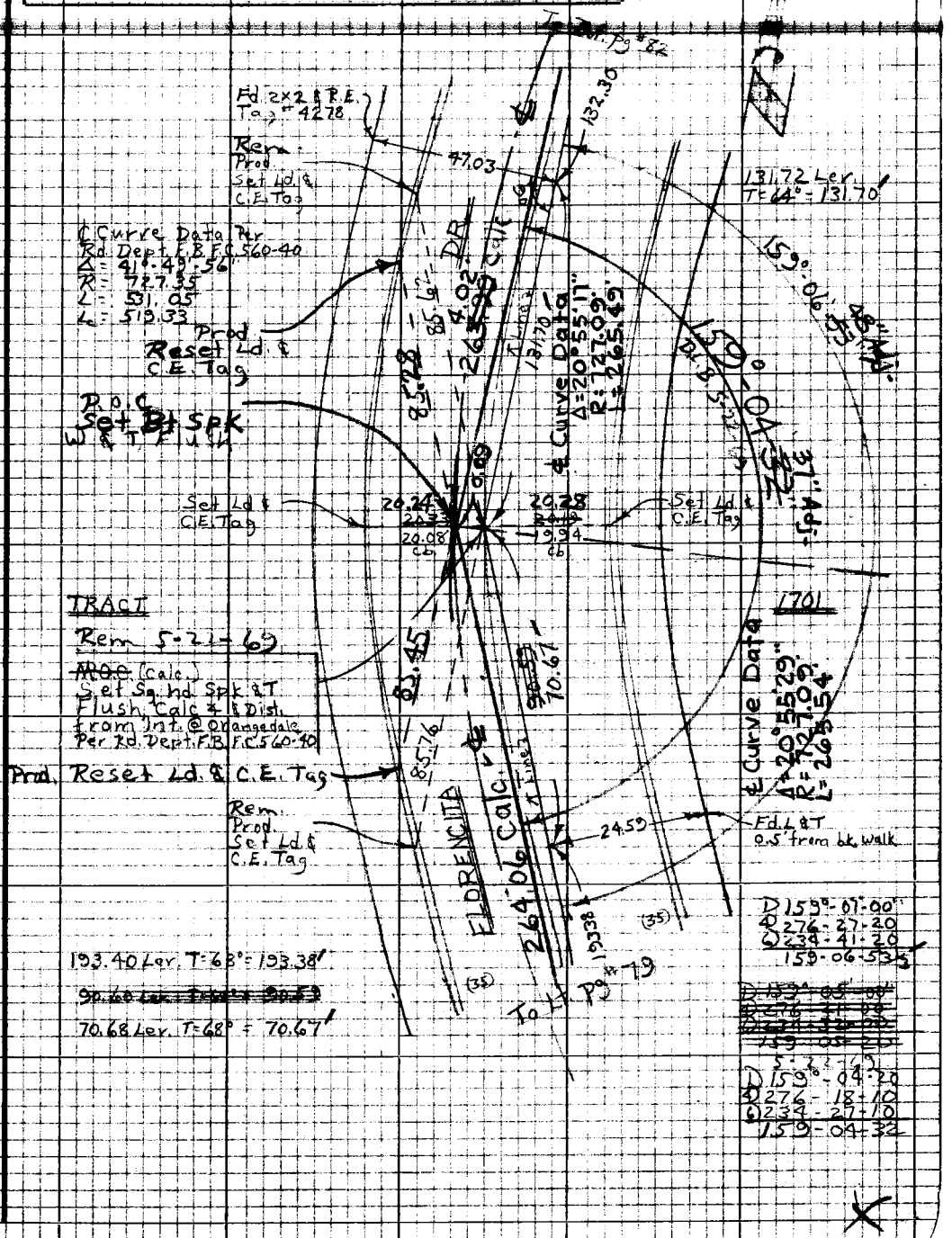

Note: Any Additions or Changes on this Sheet Must be Made or Circled in Red Ink With Date and Name of Person Making Change

PLEASE RETURN TO
LOS ANGELES COUNTY ENGINEER
403 LOS ANGELES COUNTY ENGINEERING BLDG.

Do not extend this side of this line.

76P2098 CE #310 5-66

PWFB 18 21 269

F.B. 3348 Pg. 82

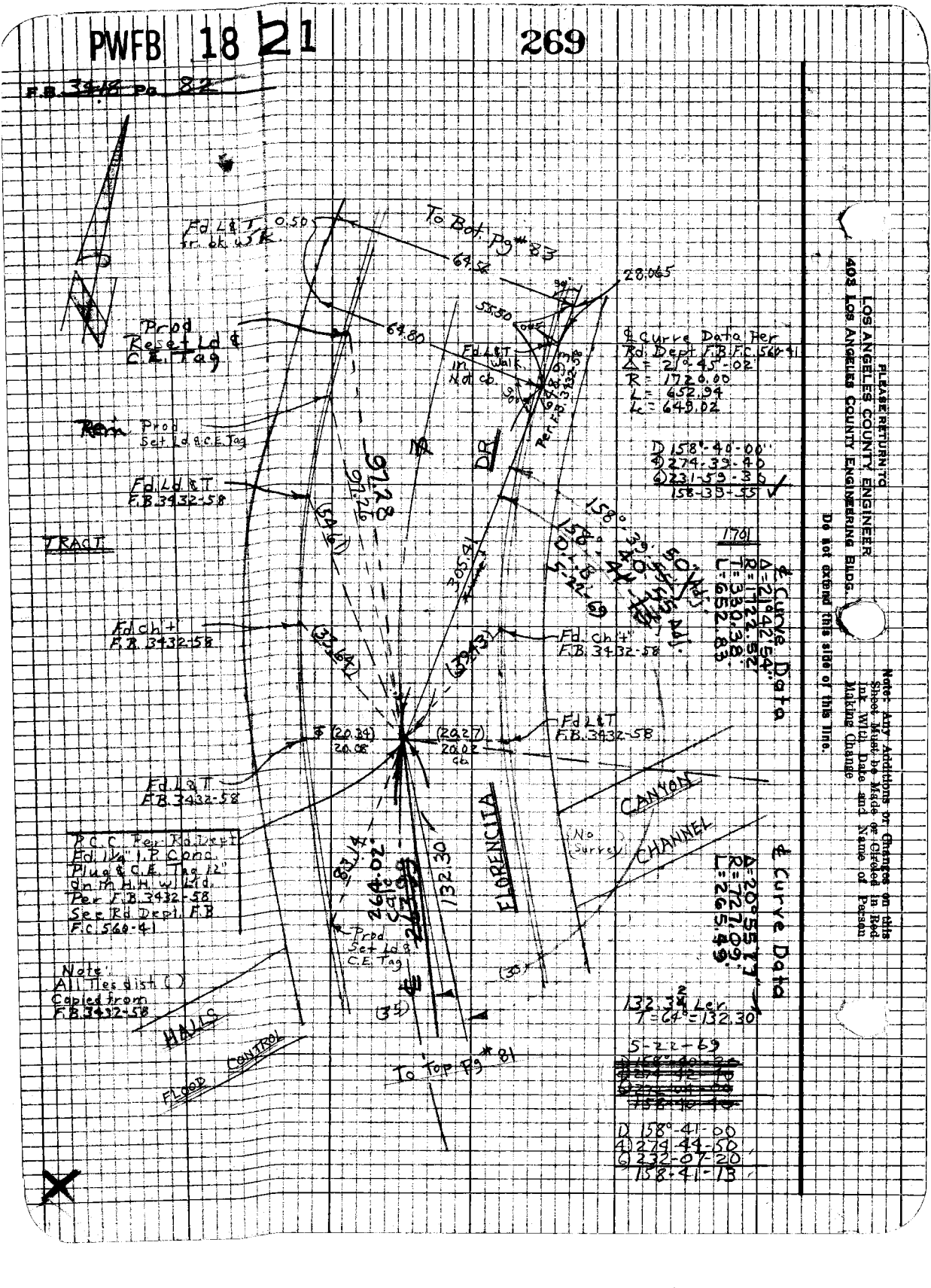

PLEASE RETURN TO
LOS ANGELES COUNTY ENGINEER
403 LOS ANGELES COUNTY ENGINEERING BLDG.

Do not extend this side of this line.

Note: Any Additions or Changes on this Sheet Must be Made or Circled in Red. Init. With Date and Name of Person Making Change

PWFB 1821

270

Notes Ck'd by W. EDMONDSON	Survey of [illegible]	F.B. 3418	Pg. 23
[illegible]	[illegible]		
Office Work	Surveyed by Burkholder		
Checked	Notes [illegible]	Date 3-66	
Date	Indexed		

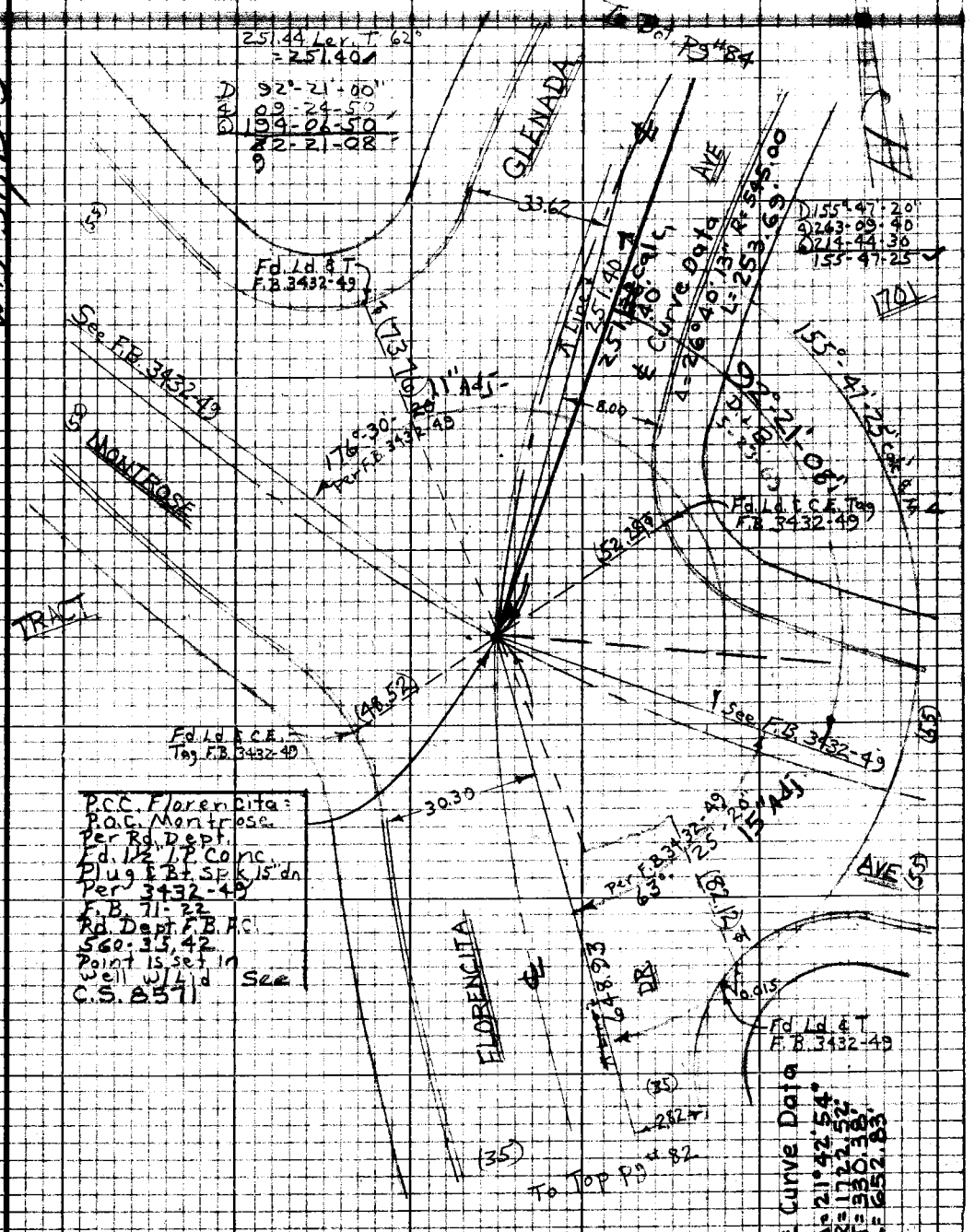

W.S. 51, B-5

Note: Any Additions or Changes on this Sheet Must be Made or Circled in Red Ink With Date and Name of Person Making Change

Do not extend this side of this line.

PLEASE RETURN TO
LOS ANGELES COUNTY ENGINEER
403 LOS ANGELES COUNTY ENGINEERING BLDG.

76P3098 CE #310 8-66

~~F.B. 3416 Pg 84~~

TRACT

~~Mon.~~ (Calc)
Set Sq'd Spk & T
Flush, Calc. ∠ & dist.
from Int. @ Montrose
Per Rd. Dept. F.B. F.C. 560-43
Removed 5-23-69 D.L.B

℄ Curve Data to P.C.C.
Per Rd. Dept. F.B. F.C. 560-43
Δ = 53°-20'-20"
R = 545.00
L = 507.86
Lc = 489.24

D) 153°-21'-00"
4) 253-23-40
6) 200-05-50
153-20-58 1/3

D) 153°-22'-50'
4) 253-32-30
6) 200-19-10
153-23-11 2/3
5-23-69

PLEASE RETURN TO
LOS ANGELES COUNTY ENGINEER
403 LOS ANGELES COUNTY ENGINEERING BLDG.

Do not extend this side of this line.

Note: Any Additions or Changes on this Sheet Must be Made or Circled in Red Ink With Date and Name of Person Making Change

PWFB 1821

272

Notes Ck'd by W. EDMONDSON Survey of Ocea. View Blvd. F.B. 3432 Pg. 85

Office Work Surveyed by Burkholder

Checked Notes D.A.B. Date 2-58

Date Indexed 4-21-61

Note: Any Additions or Changes on this Sheet Must be Made or Circled in Red Ink With Date and Name of Person Making Change

Do not extend this sheet of this line.

PLEASE RETURN TO
LOS ANGELES COUNTY ENGINEER
403 LOS ANGELES COUNTY ENGINEERING BLDG.

7SF2058 CK #210 5-58

All Tie Dist. ( ) Copied from F.B. 3432-57

P.O.C. Set Fd. 3/4" I.P. Mon. 12" dn. Per Rd. Dept. F.B.F.C. 560-43 Replaced with 1" I.P. Conc. Plug & C.E. Tag 12" dn. in M.H. w/4" d.

Fd. L&T in Catch Basin Rec. F.B. 3432-57 F.B.F.C. 560-43

Fd. L&T F.B. 3432-57 F.B.F.C. 560-43

Fd. L&T F.B.F.C. 560-43

Fd. L&T F.B.F.C. 560-43

Set L&T C.E. Tag in driveway

Fd. L&T S.E. & C.B. Per F.B. 3432-57 F.B.F.C. 560-43

P.C.C. Fd. 1" I.P. Cons. Plug C.E. Tag 8" dn. in M.H. w/4" d. Per F.B. 3432-57 & F.B. 71-129 B. See F.B. 71-129 B. Rd. Dept. F.C. 560-43

P.C.C. P.R.C. Fd. C.S. Mon. (Alld. as shown) 17" dn. in M.H. w/L.C. Per F.B. 3432-57 F.B. 71-129 B. Rd. Dept. F.B.F.C. 560-43

Fd. L&T Top Catch Basin F.B. 3432-57 F.B.F.C. 560-43

SURVEYORS MONUMENT

TRACT

Δ 38°-31'-00"
Exc. 1) 154-03-40
2) 231-05-40
38-30-56 2/3

ALTURA

ALTURA

GLENADA

Curve Data
Δ=14°15'26"
R=1000.00'
L=248.75'

Curve Data
Δ=14°15'26"
R=1000.00'
L=248.75'

Curve Data
Δ=49°02'20"
R=1000.00'
L=856.07'
24' Adj.

Curve Data
Δ=26°33'25"
R=545.00'
L=252.61'

1701

To Top Pg 84

To Pg 84

Line 3 250.40

Line 3 251.38

(135)

(135)

PWFB 1821 273, 274

F.B. ~~2418~~ Pg. ~~86~~

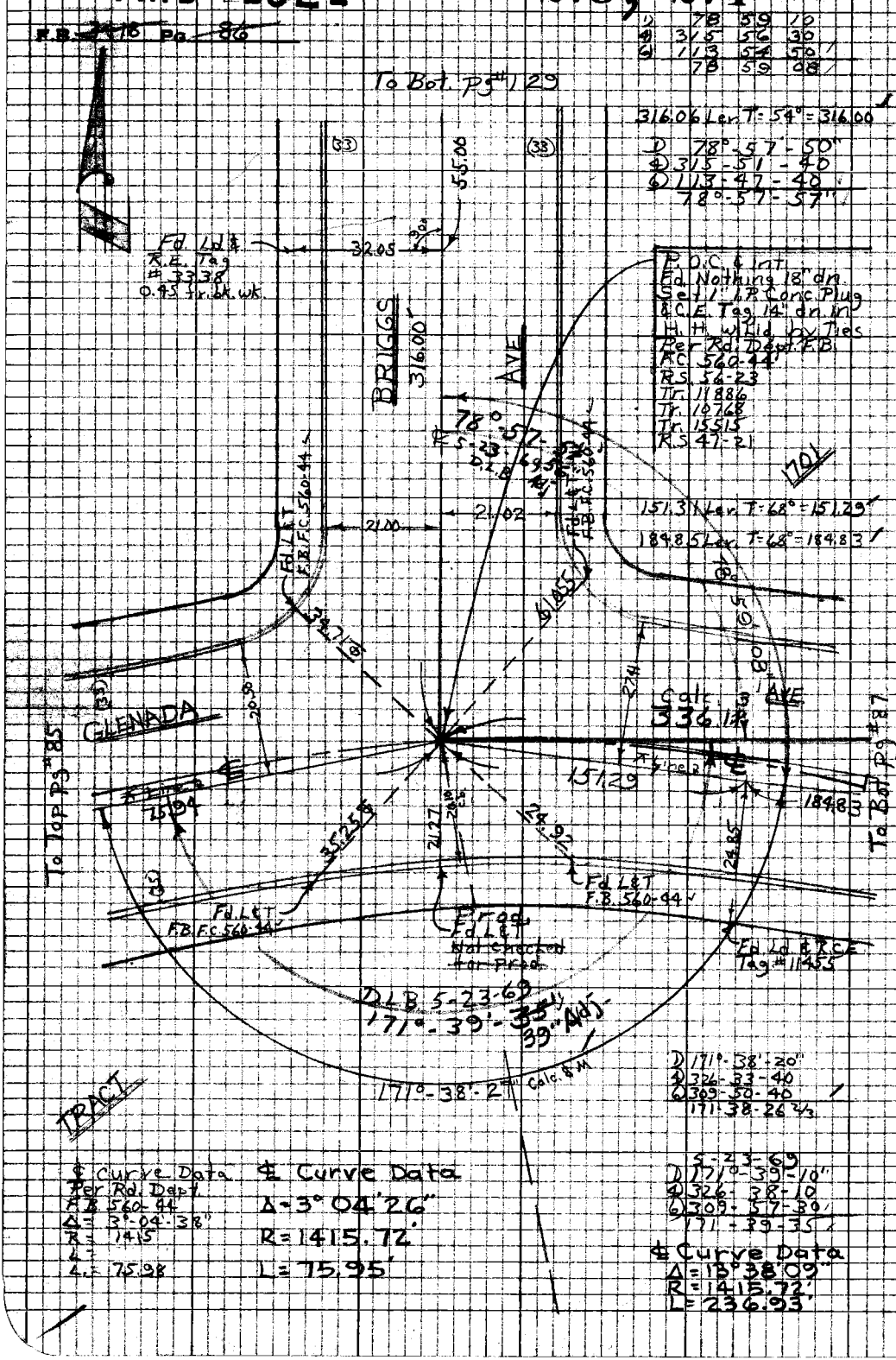

WS 5/1 B-5

PLEASE RETURN TO
LOS ANGELES COUNTY ENGINEER
403 LOS ANGELES COUNTY ENGINEERING BLDG.

Do not extend this side of this line.

Note: Any Additions or Changes on this Sheet Must be Made or Circled in Red Ink With Date and Name of Person Making Change

PWFB 1821

275

Notes Ck'd by W. EDMONDSON	Survey of [illegible] Blvd
[illegible]	[illegible]
Office Work	Surveyed by Burkholder
Checked	Notes D.L.B. Date 3-6X
Date	Indexed [illegible]

F.B. 3418 Pg. 87

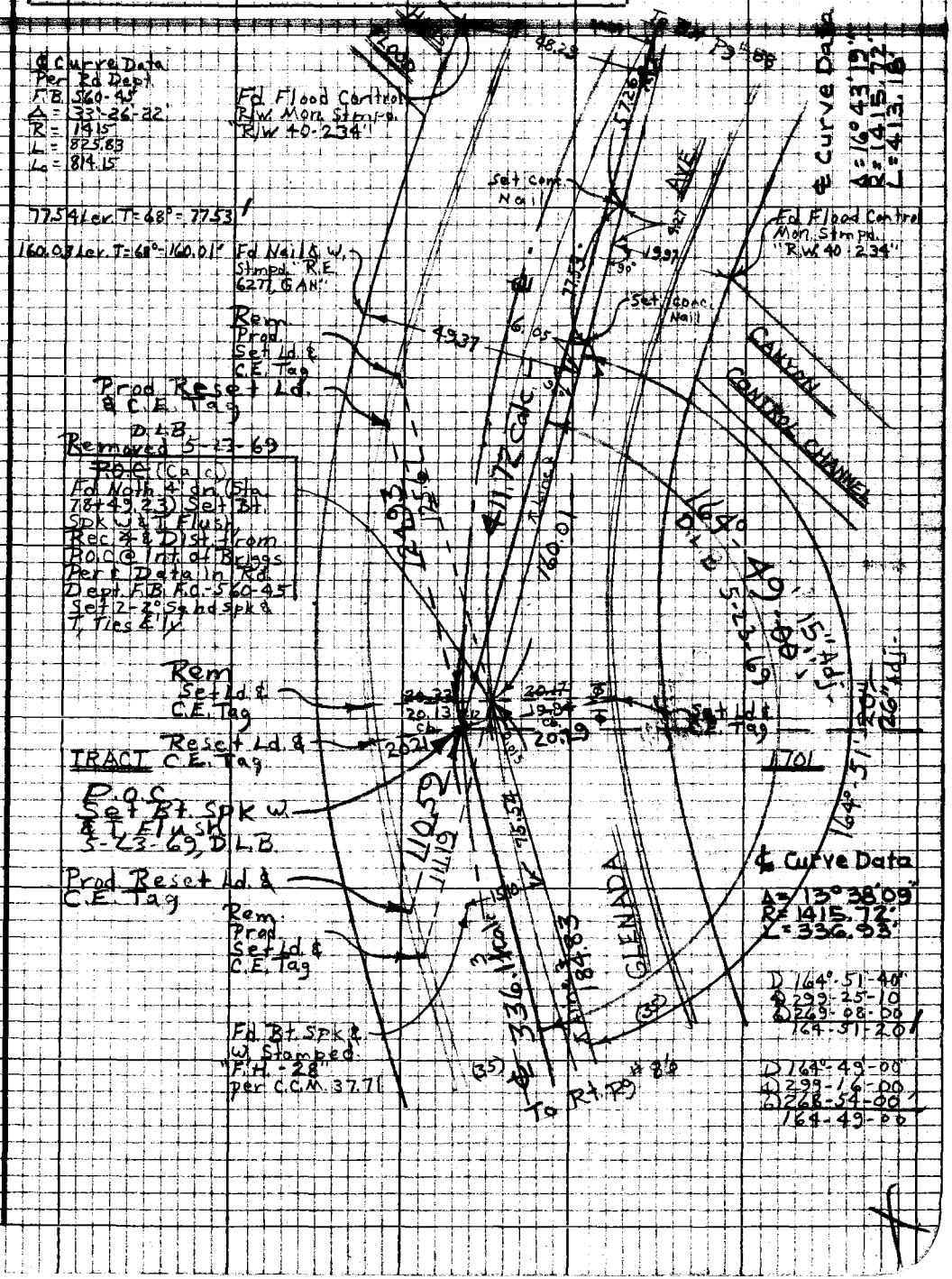

Note: Any Additions or Changes on this Sheet Must be Made or Circled in Red Ink With Date and Name of Person Making Change

Do not extend this side of this line.

PLEASE RETURN TO
LOS ANGELES COUNTY ENGINEER
403 LOS ANGELES COUNTY ENGINEERING BLDG.

76P3098 CE #310 5-66

F.B. ~~3418~~ Pg. ~~88~~

5-23-69
D 175°-58'-10"
④ 343 - 54 - 20
⑥ 335 - 52 - 00
175 - 58 - 40

℄ Curve Data to P.O.C.
Per Rd. Dept. F.B. F.C. 560-45
Δ = 8°-41'-06"
R = 930
L = 140.97
Lc = 140.84

℄ Curve Data to E.C.
Per Rd. Dept. F.B. F.C. 560-45
Δ = 3°-44'-54"
R = 2200
L = 143.93
Lc = 143.88

D 175°-57'-50"
④ 343 - 51 - 20
⑥ 335 - 46 - 50
175 - 57 - 48⅓

140.87 Lev. T-70° - 140.86

143.90 Lev. T-70° - 143.89

℄ Curve Data
Δ = 8°41'03"
R = 930.24'
L = 140.99'

57.27 Lev. T = 68° = 57.26

D 169°-44'-20"
④ 318 - 57 - 20
⑥ 298 - 26 - 00
169 - 44 - 20

D 169°-44'-40"
④ 319 - 00 - 20
⑥ 298 - 31 - 00
169 - 45 - 10

PLEASE RETURN TO
LOS ANGELES COUNTY ENGINEER
403 LOS ANGELES COUNTY ENGINEERING BLDG.

Do not extend this side of this line.

Note: Any Additions or Changes on this Sheet Must be Made or Circled in Red Ink With Date and Name of Person Making Change

PWFB 1821

277

Notes Ck'd by W. EDMONDSON	Survey of [illegible]	F.B. 3-16	Pg. 83
Map No.	[illegible]		
Office Work	Surveyed by Burkholder		
Checked	Notes D.L.B.	Date 3-[illegible]	
Date	Indexed [illegible]		

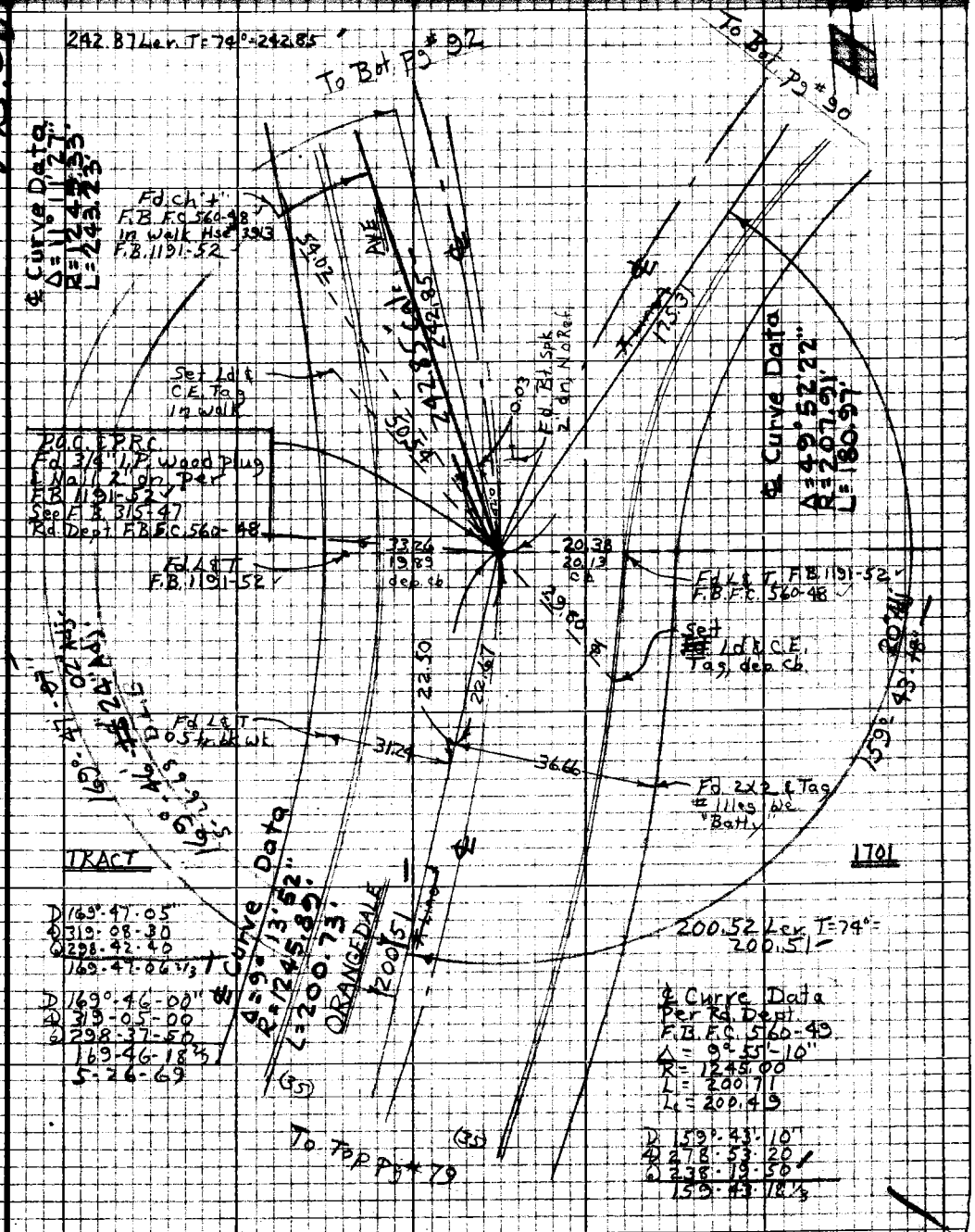

Note: Any Additions or Changes on this Sheet Must be Made or Circled in Red Ink With Date and Name of Person Making Change

PLEASE RETURN TO
LOS ANGELES COUNTY ENGINEER
403 LOS ANGELES COUNTY ENGINEERING BLDG.

Do not extend this side of this line.

76P3098 CE #310 5-66

PWFB 1821

278

F.B. 3418 Pg 20

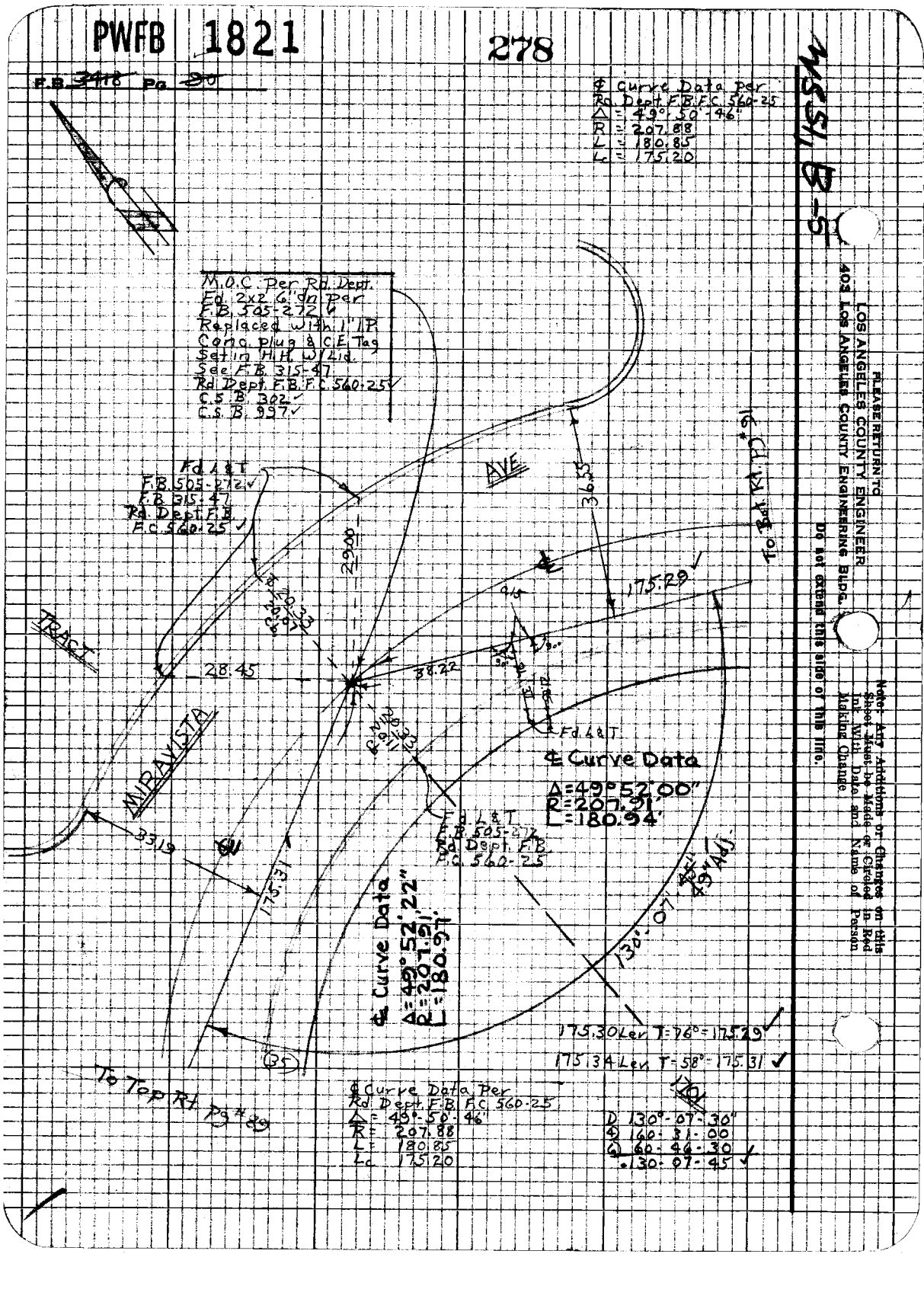

WSSI B-51

PLEASE RETURN TO
LOS ANGELES COUNTY ENGINEER
403 LOS ANGELES COUNTY ENGINEERING BLDG.
DO NOT extend this side of this line.

Note: Any Additions or Changes on this Sheet Must be Made or Circled in Red Ink With Date and Name of Person Making Change

PWFB 1821 279, 280

Notes Ck'd by W. EDMONDSON	Survey of [illegible]
Map No.	[illegible]
Office Work	Surveyed by [illegible]
Checked	Notes D.L.B. Date 5-68
Date	Indexed [illegible]

F.B. [illegible] Pg. [illegible]

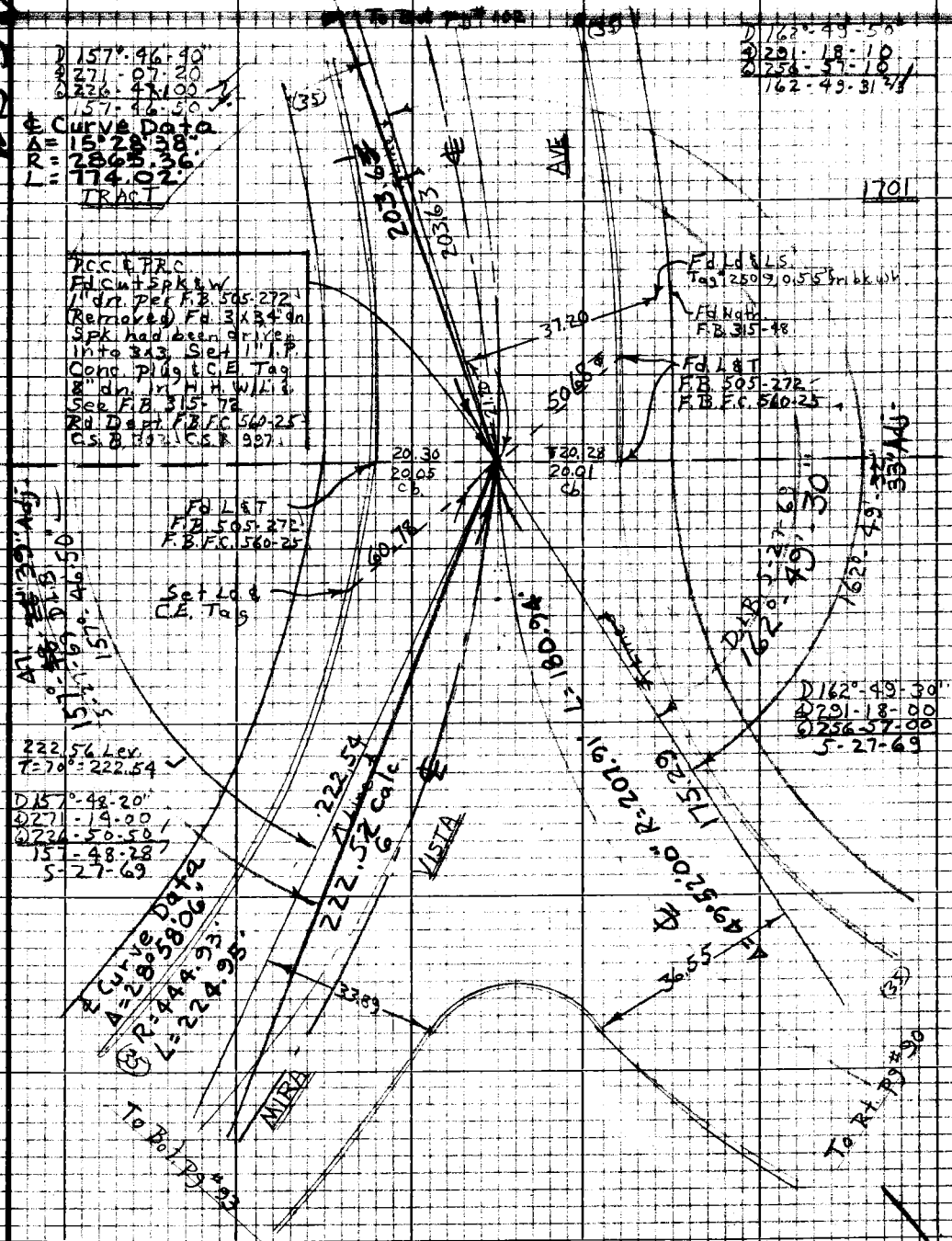

Note: Any Additions or Changes on this Sheet Must be Made or Circled in Red Ink With Date and Name of Person Making Change

Do not extend this side of this line.

PLEASE RETURN TO
LOS ANGELES COUNTY ENGINEER
403 Los Angeles County Engineering Bldg.

76P3098 CE #310 5-66

PWFB 1821

281

F.B. 3418 Pg. 92

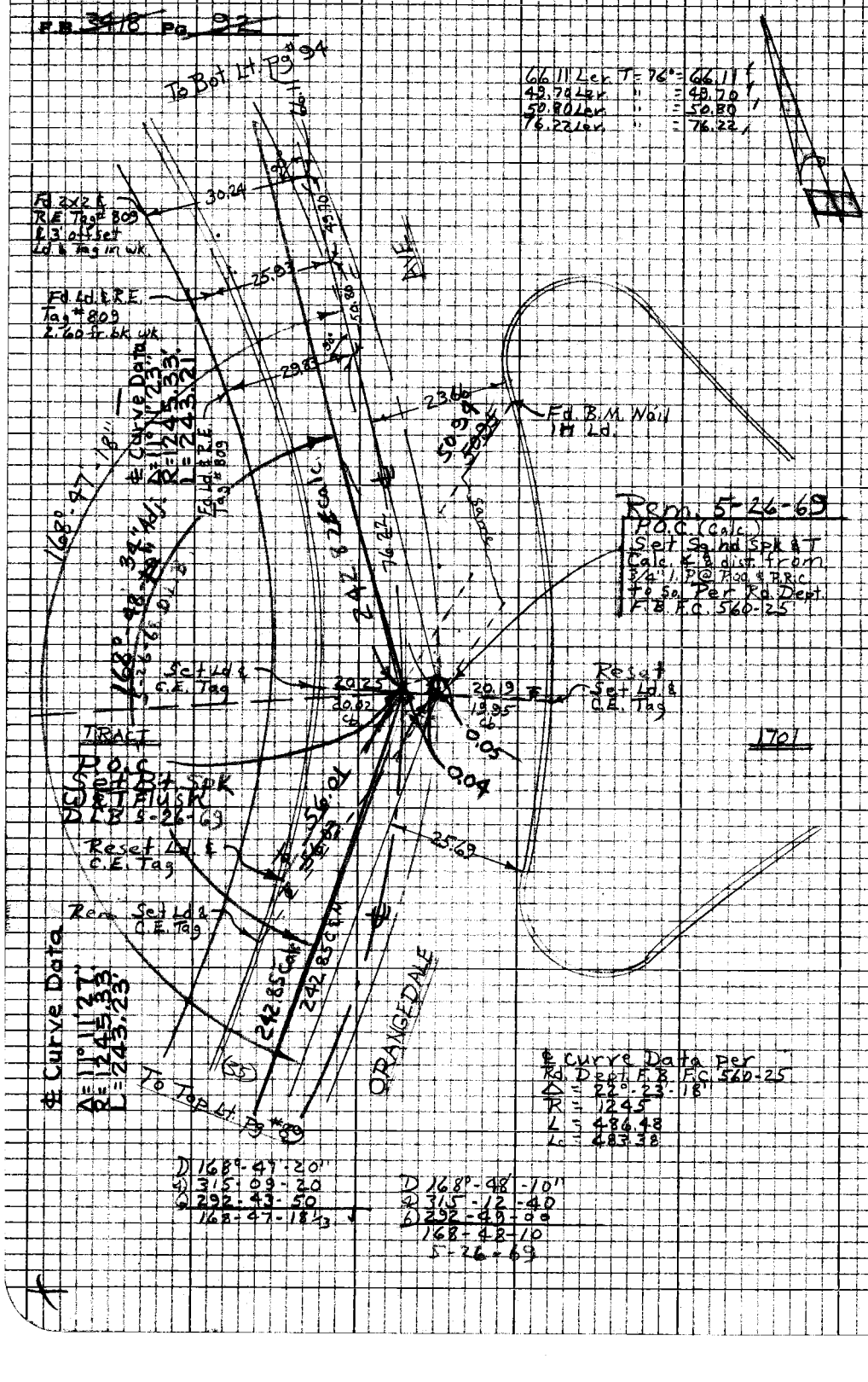

PLEASE RETURN TO
LOS ANGELES COUNTY ENGINEER
403 LOS ANGELES COUNTY ENGINEERING BLDG.

Do not extend this side of this line.

Note: Any Additions or Changes on this Sheet Must be Made or Checked in Red Ink Will Date and Name of Person Making Change

PWFB 1821

282

Notes Ck'd by W. EDMONDSON	Survey of Ocean View Blvd	F.B. 3418	Pg. 93
Map No.	[illegible]		
Office Work	Surveyed by Burkholder		
Checked	Notes D.L.B.	Date 3-68	
Date	Indexed [illegible]		

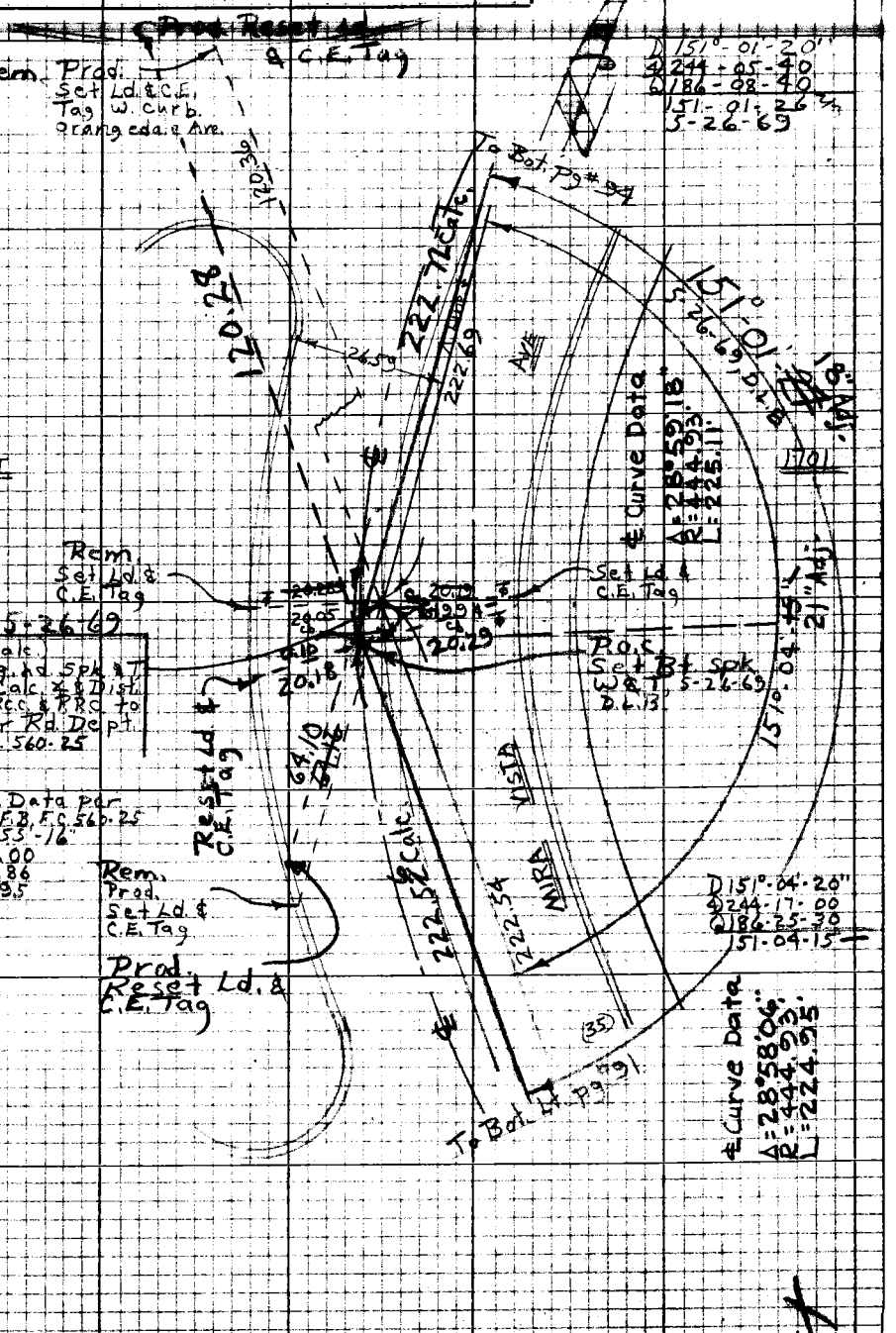

Note: Any Additions or Changes on this Sheet Must be Made or Circled in Red Ink With Date and Name of Person Making Change

PLEASE RETURN TO
LOS ANGELES COUNTY ENGINEER
403 LOS ANGELES COUNTY ENGINEERING BLDG.

Do not extend this side of this line.

76P3098 CE #310 5-66

PWFB 1821

283

F.B. 3418 Pg. 94

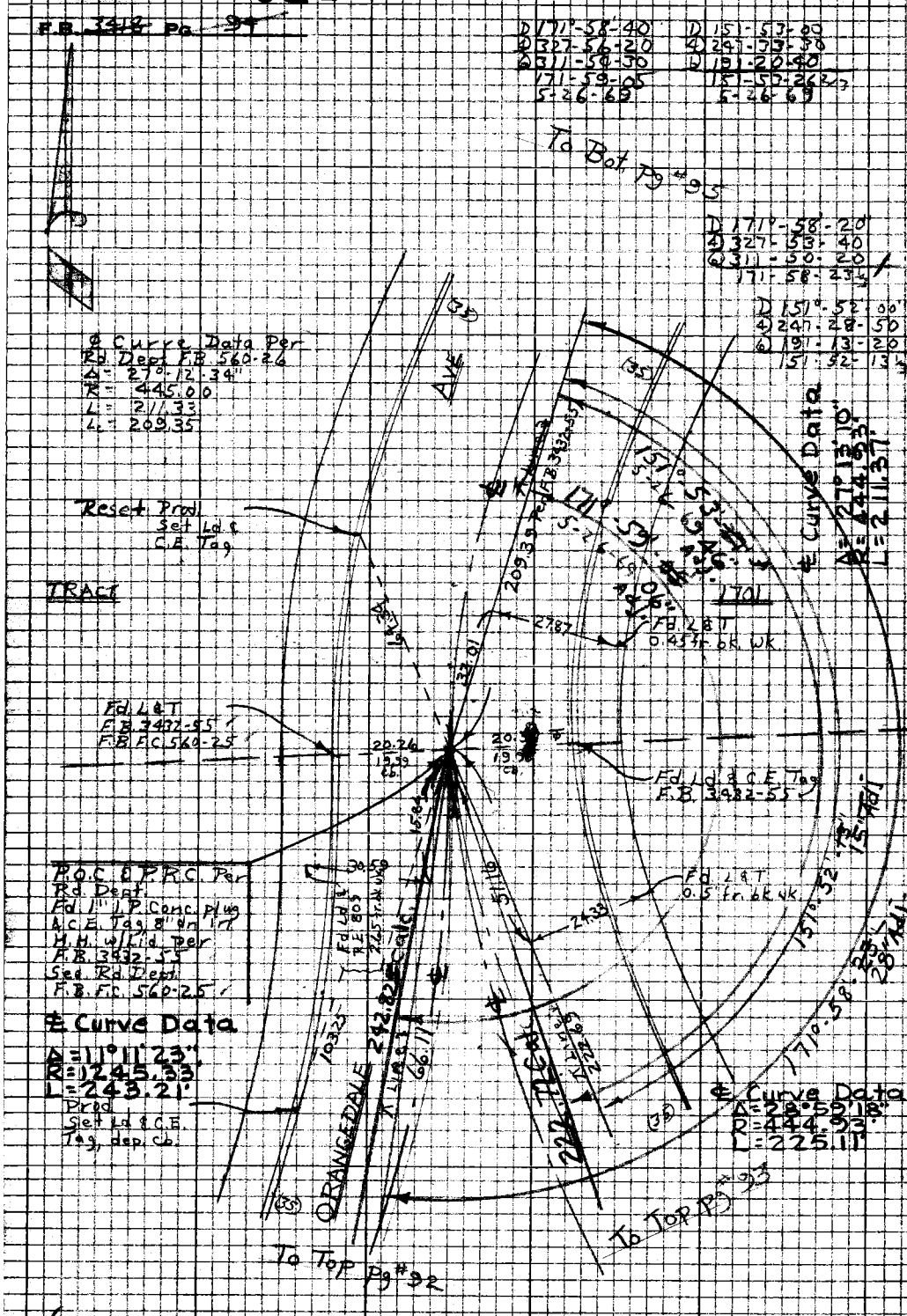

PLEASE RETURN TO
LOS ANGELES COUNTY ENGINEER
403 LOS ANGELES COUNTY ENGINEERING BLDG.

Do not extend this side of this line.

Note: Any Additions or Changes on this Sheet Must be Made or Circled in Red Ink With Date and Name of Person Making Change

PWFB 1821 284, 285, 286, 287

Notes Ck'd by W. EDMONDSON	Survey of Ocean View Blvd
Map No.	Type
Office Work	Surveyed by Burkholder
Checked	Notes D.L.B. Date 3-68
Date	Indexed

F.B. 3432 Pg. 25

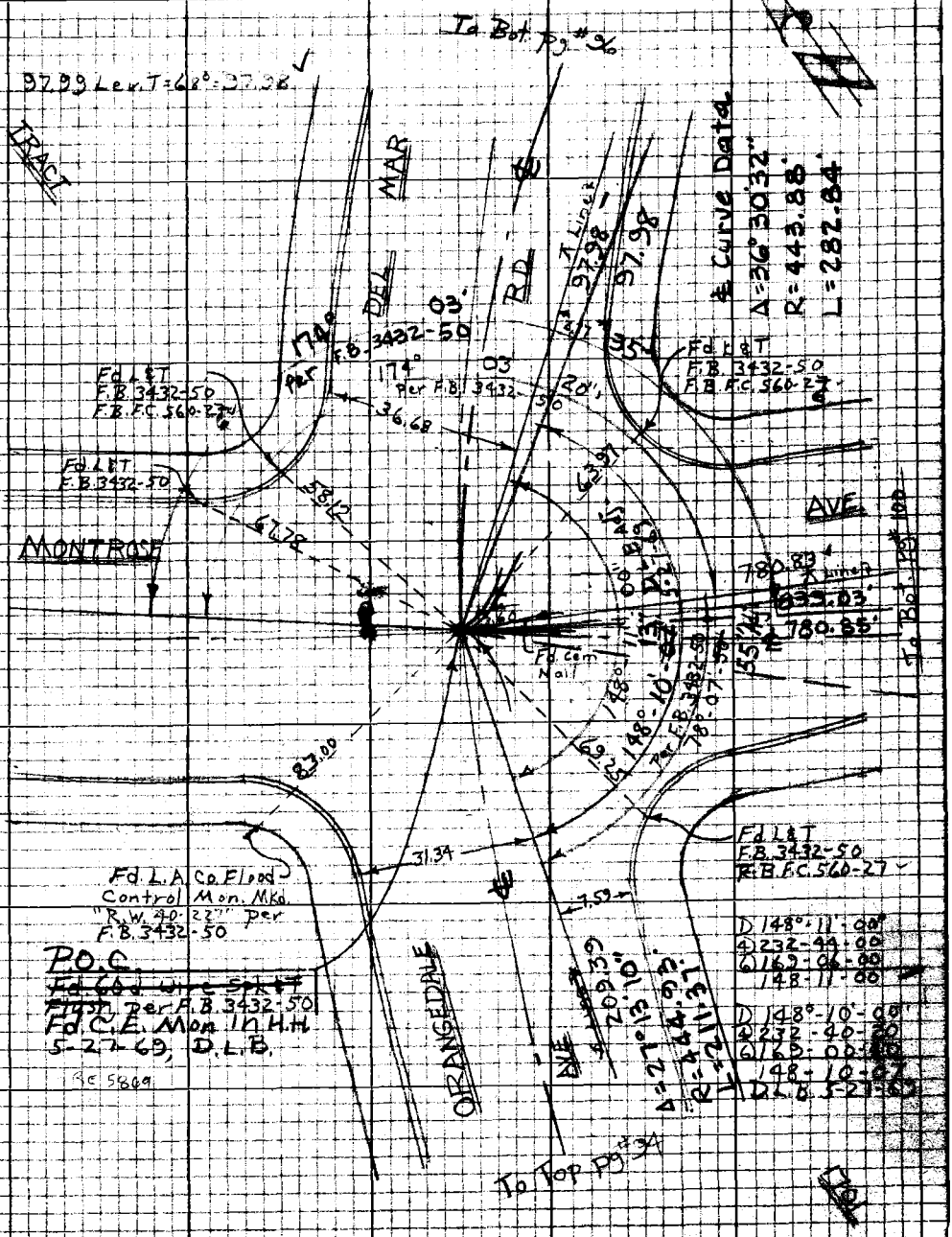

Note: Any Additions or Changes on this Sheet Must be Made or Circled in Red Ink With Date and Name of Person Making Change

Do not extend this side of this line.

PLEASE RETURN TO
LOS ANGELES COUNTY ENGINEER
403 Los Angeles County Engineering Bldg.

76P2055 CE #310 5-66

PWFB 1821

288

F.B. 3418 Pg. 26

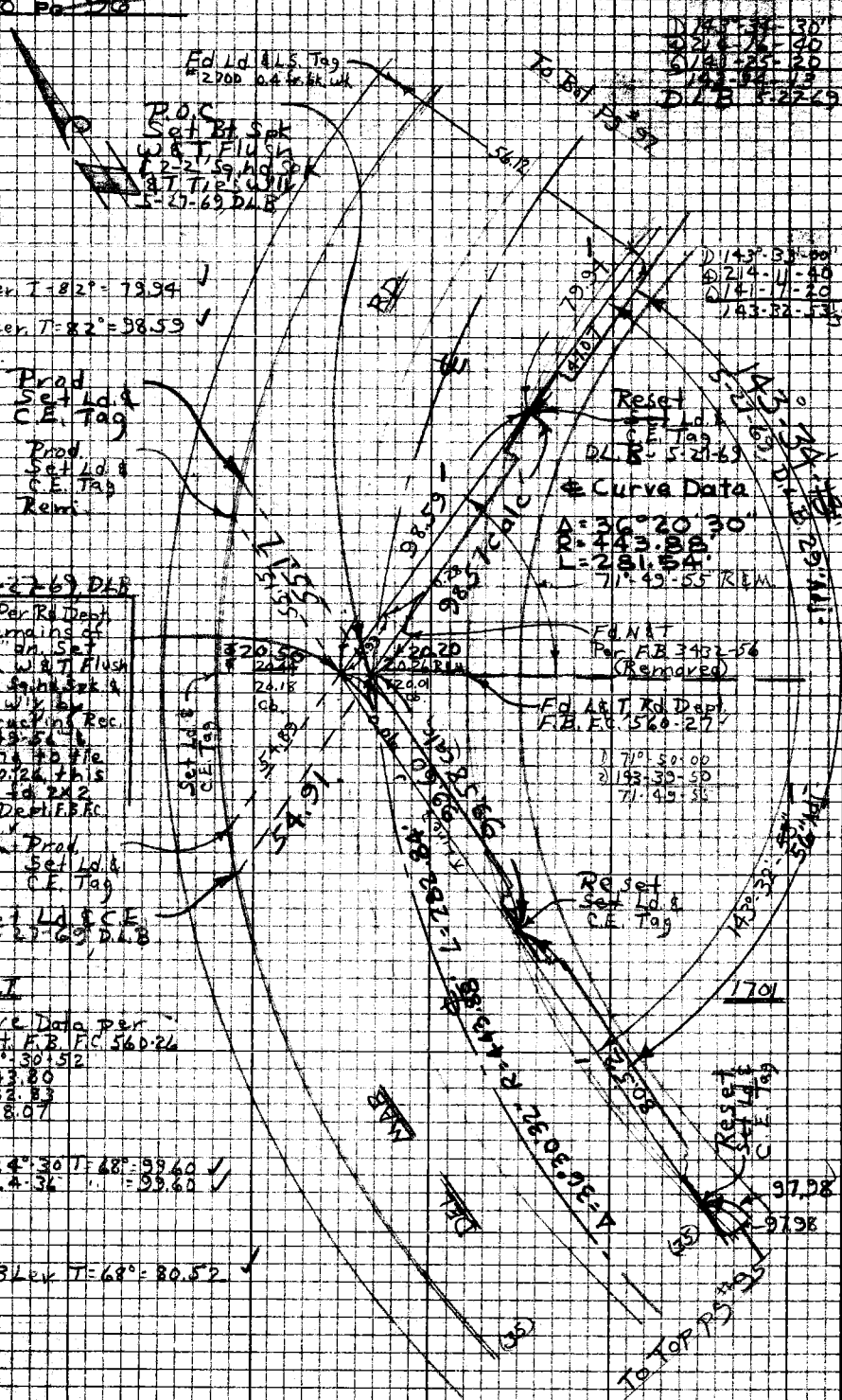

PLEASE RETURN TO
LOS ANGELES COUNTY ENGINEER
403 LOS ANGELES COUNTY ENGINEERING BLDG.

Do not extend this side of this line.

Note: Any Additions or Changes on this Sheet Must be Made or Given in Red Ink Will Date and Name of Person Making Change

PWFB 1821 289

Notes Ck'd by W. EDMONDSON	Survey of [illegible]	F. B. 3418 PG. 97
Map No.	[illegible]	
Office Work	Surveyed by Burkholder	
Checked	Notes D.L.B. Date 3-68	
Date	Indexed C. L. GALLI	

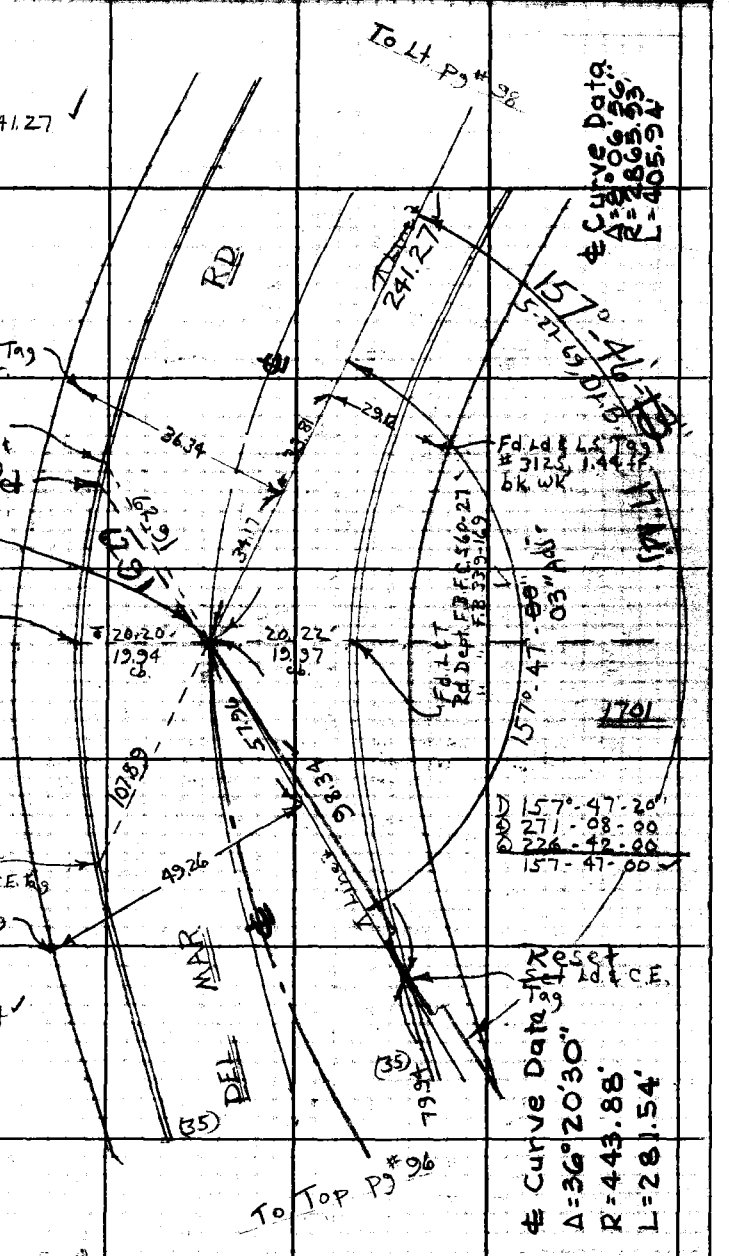

Note: Any Additions or Changes on This Sheet Must be Made or Circled in Red Ink With Date and Name of Person Making Change.

Do not extend this side of this line.

PLEASE RETURN TO
LOS ANGELES COUNTY ENGINEER
403 LOS ANGELES COUNTY ENGINEERING BLDG.

76F309S CE#310 1-65

PWFB 1821 290

F. B. ~~3418~~ PG ~~98~~

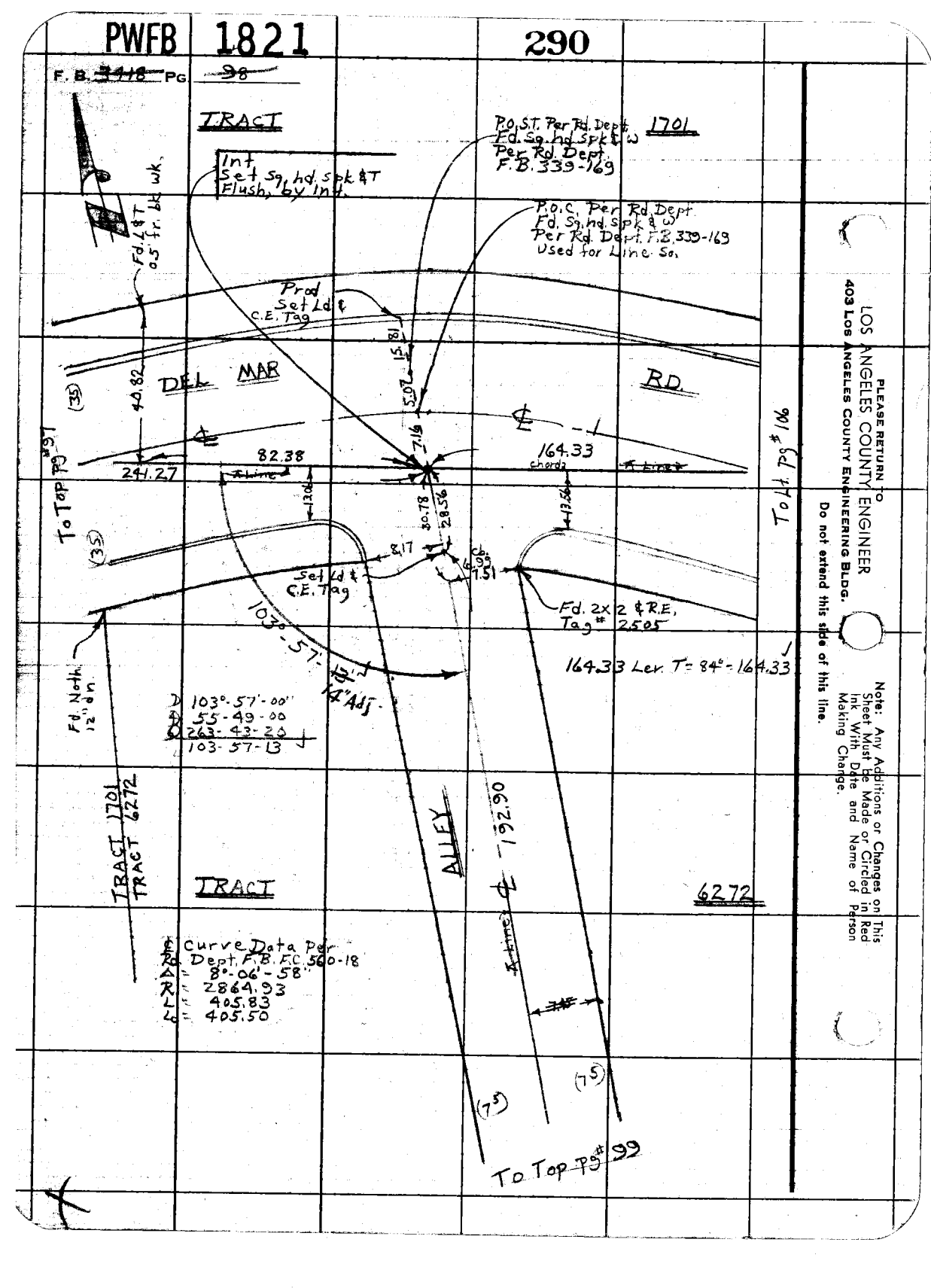

PLEASE RETURN TO
LOS ANGELES COUNTY ENGINEER
403 Los Angeles County Engineering Bldg.
Do not extend this side of this line.

Note: Any Additions or Changes on This Sheet Must be Made or Circled in Red Ink With Date and Name of Person Making Change.

PWFB 1021

291

Notes Ck'd by EDMONDSON
Map No.
Office Work
Checked
Date

Survey of Ocean View Blvd
Surveyed by Burkholder
Notes D.L.B. Date 3-68
Indexed

F. B. 3418 Pg. 99

192.89 Ler. T=90°=192.90' To Bot. Pg # 98

(75') 192.90 (75')

7.45 Fd. 2x2 & S. Tag # 2249 Rd. Dept. F.B. 339-171

97.15 Ler. T=90°=97.15'

ALLEY

No Survey

(75')

Noth. Fd. Noth. Set

97.15' Ahead

7.4 Fd. 1½" I.P. No Plug Rd. Dept F.B. 339-171

22.1

Set Conc. Nail

TRACT

6272

52.92

5.47 Fd. Nail & R.E. Tag # 3338 Rd. Dept. F.B. 339-171

ALLEY

102.84

102.84 Ler. T=90°=102.84

7.42 Fd. 2X2 & R.E. Tag # 3338 Rd. Dept. F.B. 339-171

34.08

34.08 Ler. T=90°=34.08'

To Lt. Pg # 100

Note: Any Additions or Changes on This Sheet Must be Made or Circled in Red Ink With Date and Name of Person Making Change.

Do not extend this side of this line.

PLEASE RETURN TO
LOS ANGELES COUNTY ENGINEER
403 LOS ANGELES COUNTY ENGINEERING BLDG.

76F309S CE#310 1-65

PWFB 1821

292

F. B. ~~3418~~ PG. ~~100~~

Fd. L&T F.B. 3432-53 ✓

To Lt. Pg #104

14' 56" Adj.

176.45 Per F.B. 3432-53

9-4-69, D.L.B.
52.18 Lev. T = 90° = 52.18
53.12 @ Lev. T 74° = 53.12
~~53.10 Lev. T 84° = 53.10~~
9-4-69 D.L.B.
55.96 Lev. T = 90° = 55.96

B.C. Per Rd. Dept. Fd. 1½" I.P. Conc. plug & Cut Spk. 12" Lm. Per F.B. 3432-53 Rd. Dept. F.B. 339-162 Rd. Dept. F.B. P.C. 560-32 ✓

~~55.89 Lev. T = 84° = 55.89~~
55.96 Lev. T 74° = 55.96

6272
64 39 20
258 37 40
27 56 00
64 39 20

D 64-40-00
D 258-39-30
D 27-59-00
64-39-50 ✓

Fd. 2x2 & R.E. Tag #3338 Rd. Dept. F.B. 339-171

Fd. L&T Rd. Dept. F.B. 339-171

ALLEY

Fd. Conc. Nail

A Lines 34.08

Fd. Spk & T Rd. Dept. F.B. 339-171

TRACT 6272 64 39 20

To Rt. Pg #99

Fd. Sq. hd. Spk & W Rd. Dept. F.B. 332-17 0.23 ofs N 4

Fd. L&T F.B. 3432-53 ✓ Rd. Dept. F.B. 339-171 (Prod.)

Rem. 9-4-69 D.L.B.
Int. Set Sq. hd. Spk & T Flush, by Int.

Int. Set Sq. hd. Spk. & T, Flush by Int.

TRACT 1701

MONTROSE

780.83 Lev. T = 84° = 780.83

To Rt. Pg #95

64-39-20
258-37-40
77-36-40
141-53-26
D.L.B.

Fd. L&T F.B. 3432-53

B.C. Fd. C.E. Mon. in H.H. Per F.B. 3432-53 D.L.B. 5-20-69

Fd. Sq. hd. Spk & W

Fd. Sq. hd. Spk & W

Fd. L&T F.B. 3432-53

ALLEY

Fd. Conc. Nail

Fd. Spk & T Rd. Dept. F.B. 339-171

TRACT 6272 64 39 20

To Rt. Pg #99

Fd. Sq. hd. Spk & W Rd. Dept. F.B. 332-17 0.23 ofs N 4

Fd. L&T F.B. 3432-53 ✓ Rd. Dept. F.B. 339-171 (Prod.)

Rem. 9-4-69 D.L.B.
Int. Set Sq. hd. Spk & T Flush, by Int.

Int. Set Sq. hd. Spk. & T, Flush by Int.

TRACT 1701

MONTROSE

780.83 Lev. T = 84° = 780.83

To Rt. Pg #95

64-39-20
258-37-40
77-36-40
141-53-26
D.L.B.

PLEASE RETURN TO
LOS ANGELES COUNTY ENGINEER
403 LOS ANGELES COUNTY ENGINEERING BLDG.

Do not extend this side of this line.

Note: Any Additions or Changes on This Sheet Must be Made or Circled in Red Ink, With Date and Name of Person Making Change.

PWER 1821

293

Notes Ck'd by W. EDMONDSON — Survey of — F. B. — Pg.

W.O. No. —

Office Work R. BRIONES — Surveyed by —

Checked W. EDMONDSON — Notes — Date 4-68

Date NOV 18 '70 — Indexed

To Bk. Pg. 104

W.S. 54-5

Note: Any Additions or Changes on This Sheet Must be Made or Circled in Red Ink With Date and Name of Person Making Change.

Do not extend this side of this line.

PLEASE RETURN TO LOS ANGELES COUNTY ENGINEER 403 Los Angeles County Engineering Bldg.

76F309S CE#310 1-65

To Top Pg #102

To Bot Pg #103

To Top Pg # 30

3D MIRA VISTA

AVE

OCEAN VIEW

TRACT

BLVD

ACRES

Int & P.O.C. Set L.P. Conc Tag in H.H. W/Lid. 5-27-69 D. L.B.

Fd. 2x2 & R.C.E. Tag #11455

Fd. L&T Rd. Dept. F.B. 339-163

Fd. L&T, L.B. 325-118

Fd. L&T Rd. Dept. F.B. 339-163

Fd. Bt. Spk. W.L.T. Flush, Per Rd. Dept. F.B. 339-163 Used for Line to E. & removed.

Fd. L&T, L.B. 325-118 / F.C. 560-23 Rd. Dept. F.B. 339-163

Fd. Ld. & Tag 4.5 1748 0.7' ft. bk. wk.

B.O.C. Per Rd. Dept. Fd. 1" I.P. 18" dp. No Plug Per L.B. 325-118 Rd. Dept. F.B. F.C. 560-23 Rd. Dept. F.B. 339-163 E.B. 71-25 Set Conc. Plug & C.E. Tag in Hd. 1" I.P. by Int. from E. Set H.H. W/Lid. Rem. 5-26-69 D.L.B.

℄ Data Per Rd. Dept. F.B. F.C. 560-23

Δ = 15° 28' 42"

R = 2864.93

L = 773.95

℄ = 771.58

℄ Curve Data

Δ = 15° 28' 38"

R = 2865.36

L = 774.02

℄ Curve Data

Δ = 7° 26' 58"

R = 2865.36

L = 372.54

65° 49' 26"
263° 18' 20"
34° 57' 40"
65° 49' 36"
5-27-69

65° 49' 30"
263° 17' 00"
34° 56' 00"
65° 49' 20"

102° 41' 40"
50° 47' 30"
256° 11' 00"
102° 41' 50"

102° 42' 10"
50° 48' 50"
256° 12' 00"
102° 42' 10"
5-27-69

42.42

27.01

18.10

0.06

0.03

372.29 Calc

229.18

203.33

203.35 Calc

272.2

239.7

27.05

18.00

244.01
243.96

244.72 @ 4° 28, T 44° = 243.95
244.67 @ 4° 14 " = 243.97
Avg = 243.96

32.11

0.32

222.35

Rad.

Tan.

Chord

Arc

Calc

℄

PWFB 1821 294

F. B. ~~2418~~ PG. ~~102~~

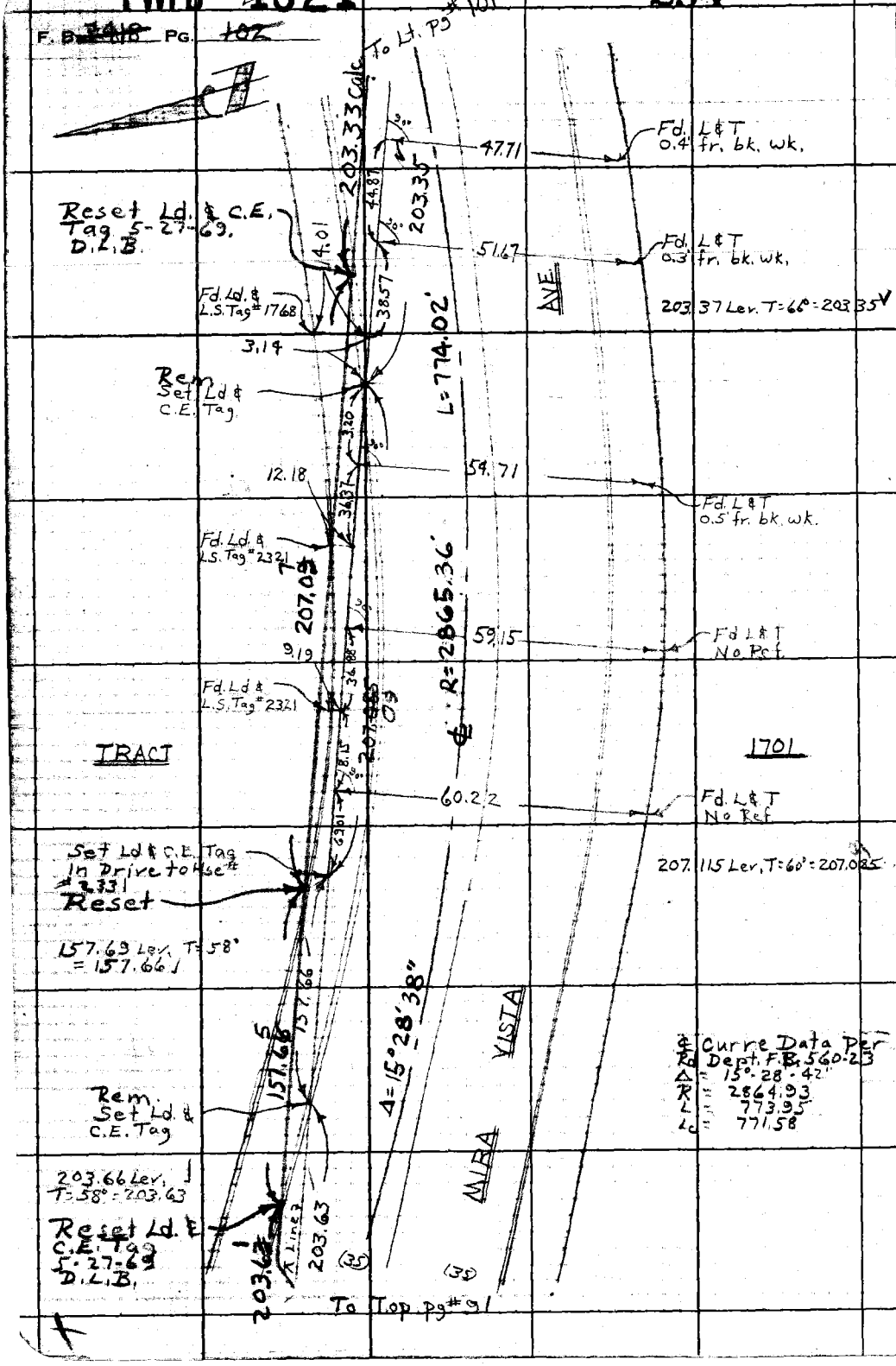

PLEASE RETURN TO
LOS ANGELES COUNTY ENGINEER
403 LOS ANGELES COUNTY ENGINEERING BLDG.

Do not extend this side of this line.

Note: Any Additions or Changes on This Sheet Must Be Made or Circled in Red Ink With Date and Name of Person Making Change.

PWFB 1821 295, 296

Notes Ck'd by W. EDMONDSON	Survey of [illegible] Blvd	F. B. 3418 PG. 10
Map No.	[illegible]	
Office Work	Surveyed by Burkholder	
Checked	Notes D.L.B. Date 4-68	
Date	Indexed	

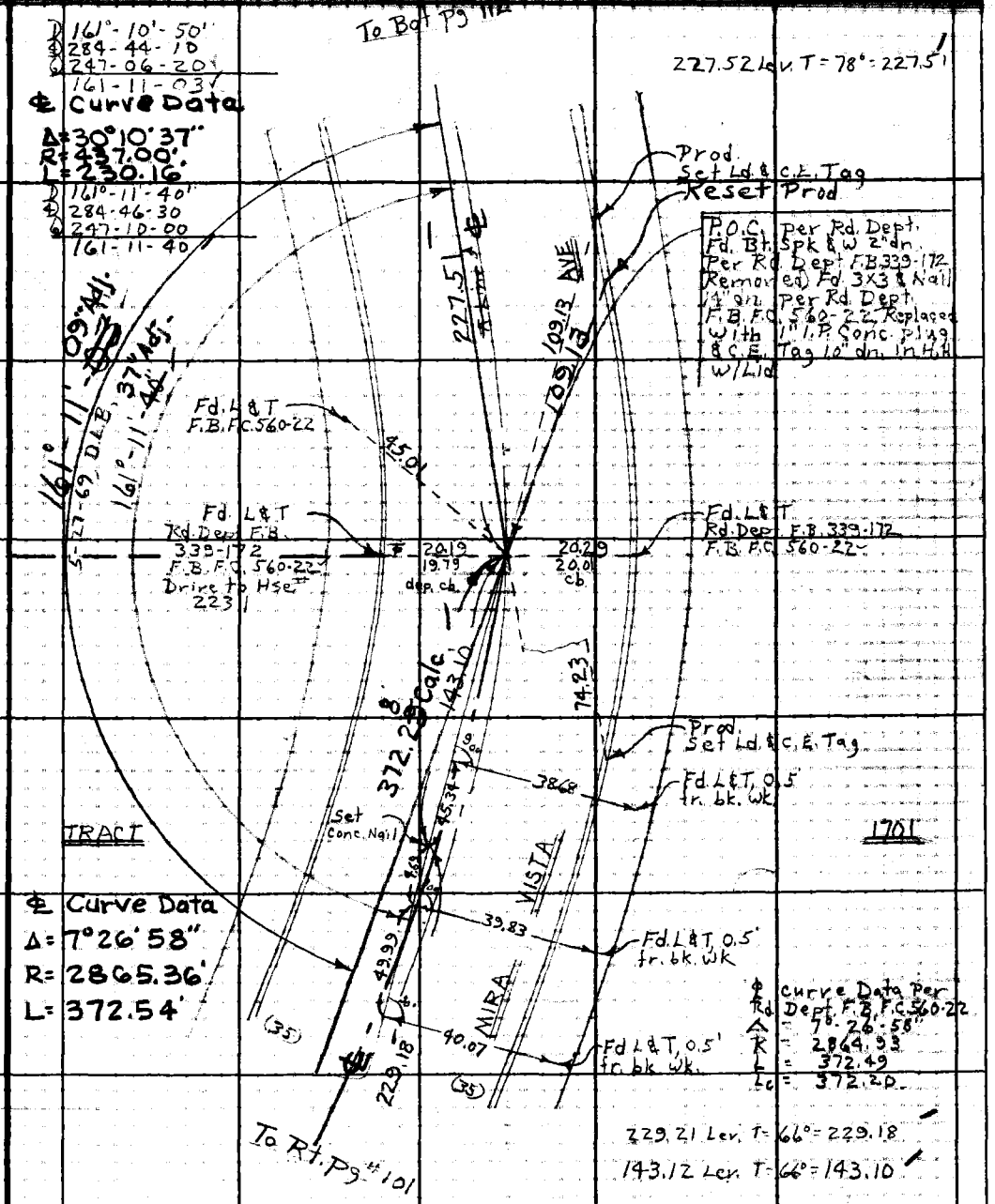

Note: Any Additions or Changes on This Sheet Must be Made or Circled in Red Ink With Date and Name of Person Making Change.

PLEASE RETURN TO
LOS ANGELES COUNTY ENGINEER
403 LOS ANGELES COUNTY ENGINEERING BLDG.
Do not extend this side of this line.

76F309S CE#310 1-65

PWFB 1821 297

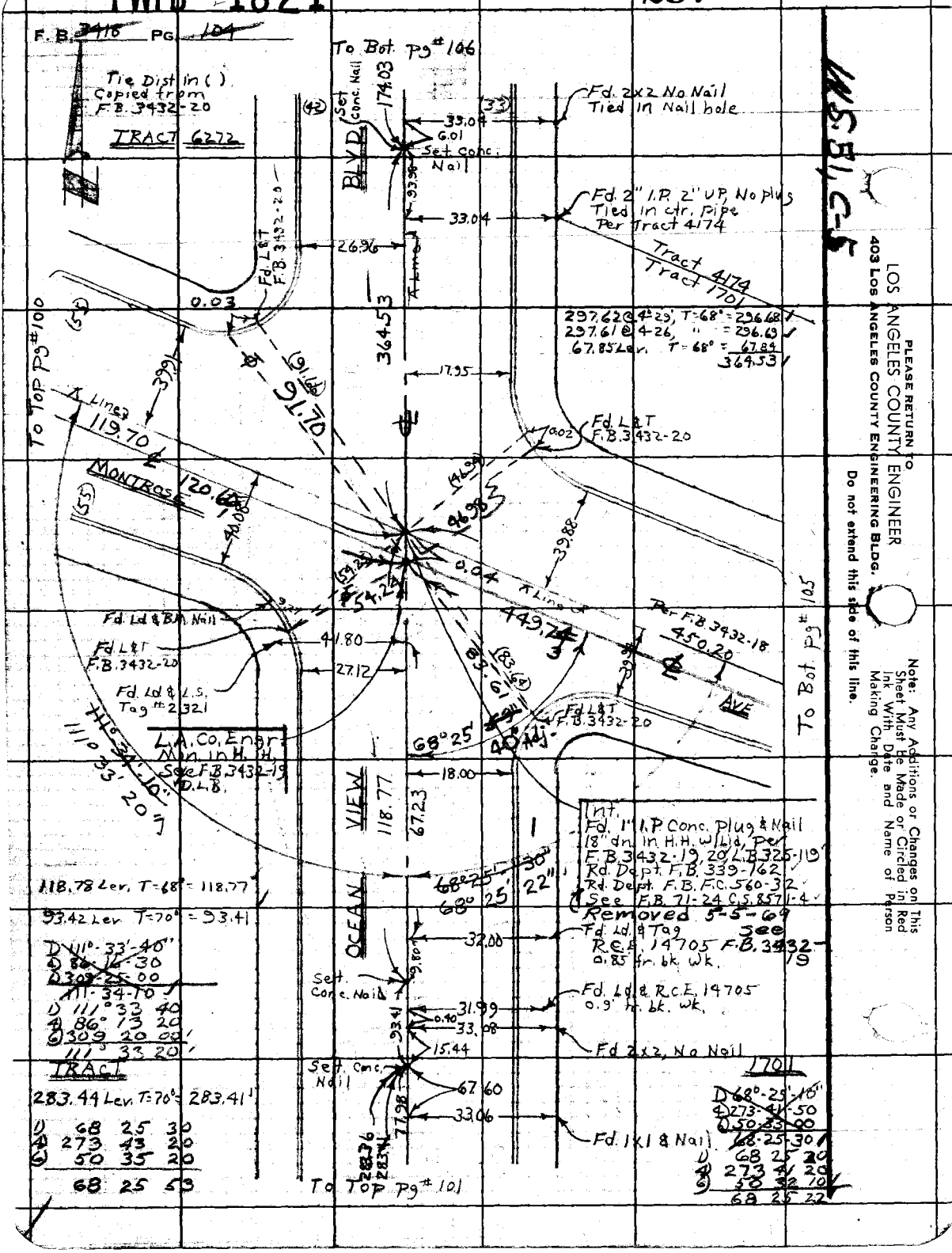

W.S. 51, C-5

PLEASE RETURN TO
LOS ANGELES COUNTY ENGINEER
403 LOS ANGELES COUNTY ENGINEERING BLDG.

Do not extend this side of this line.

Note: Any Additions or Changes on This Sheet Must Be Made or Circled in Red Ink With Date and Name of Person Making Change.

PWFB 1821

298

Notes Ck'd by W. EDMONDSON	Survey of Ocean View Blvd.	F. B. 3418 Pg. 105
Map No. B-5096	[illegible]	
Office Work R. BRIONES	Surveyed by [illegible]	
Checked W. EDMONDSON	Notes [illegible] Date 4-[illegible]	
Date MAY 18 '70	Indexed [illegible]	

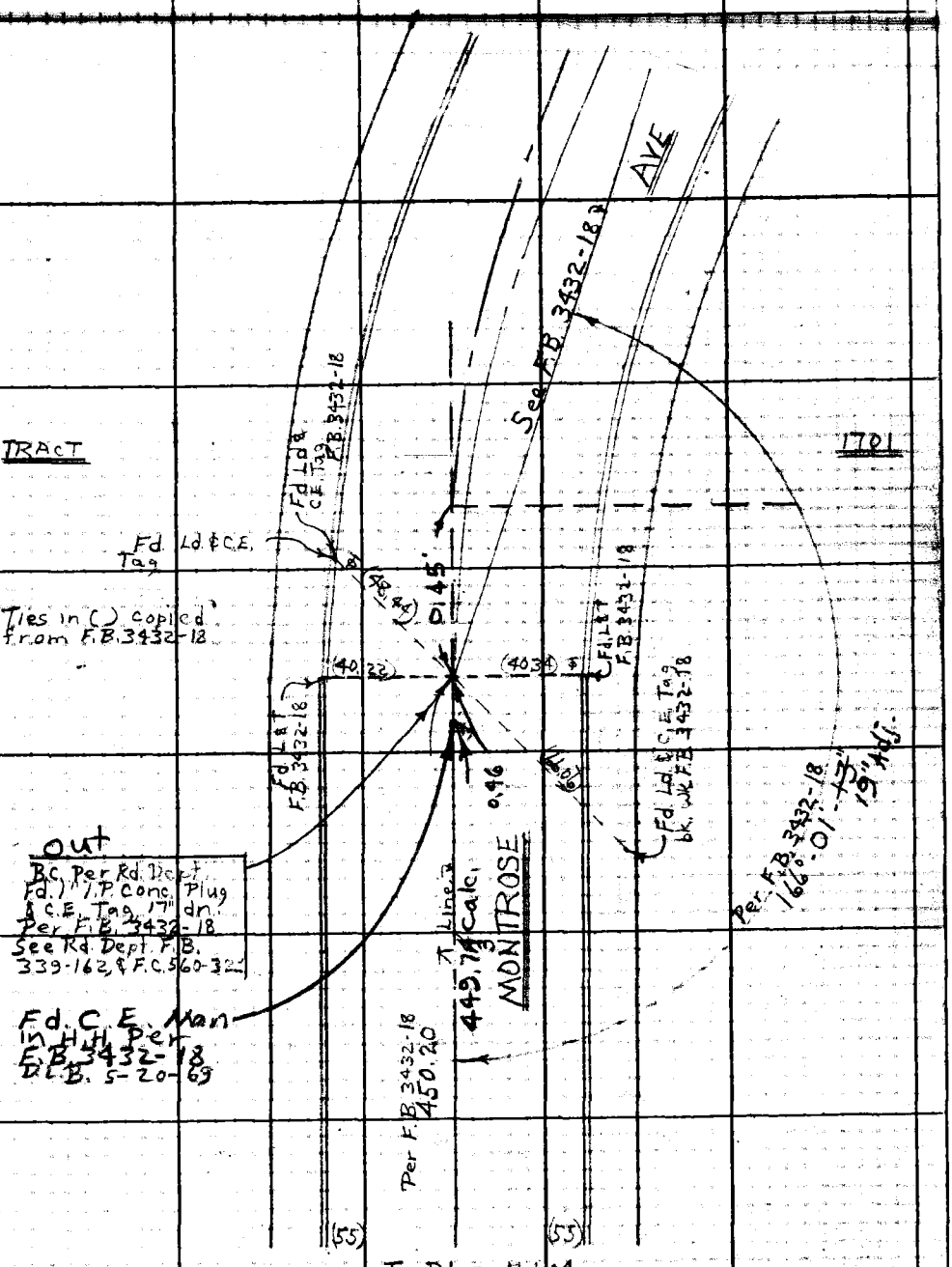

Note: Any Additions or Changes on This Sheet Must be Made or Circled in Red Ink With Date and Name of Person Making Change.

PLEASE RETURN TO
LOS ANGELES COUNTY ENGINEER
403 LOS ANGELES COUNTY ENGINEERING BLDG.
Do not extend this side of this line.

76F309S CE#310 1-65

PWFB 1821

299

F.B. 3418 PG. 106

To Bot. Pg# 46

TRACT

(42)

(33)

251.07

1701

251.64 @ 3°-45' T=66°=251.07
251.70 @ 3-58, " =251.67

252.485 @ 4°-02' T=66°=251.83
252.47 @ 3-57, " =251.84

Fd 1½" I.P. No Plug, Flush Tied in Ctr. I.P.

41.99

13.85

Set Conc. Nail

BLVD.

P.O.C. & Intt. Per Rd Dept. Fd. Bt. Spk, W & T, 2" dn Per Rd. Dept. F.B. 339-161 Fd. 1" I.P. No plug, 26" dn. No Ref. (G.A. Wright?) Set 1" I.P. Conc. Plug & C.E. Tag, 8" dn. in H.H.W. Lid See F.B. 71-24 C.S.B. 8571 Rd. Dept. F.B. F.C. 560-18

Fd. L & T F.B. 71-24 F.C. 560-18 Rd. Dept. F.B. 339-161

27.02

251.83

84.75 Lev. T=70°=84.74

Fd. L & T F.B. 71-24 F.C. 560-18 Rd. Dept. F.B. 339-161

18.10

345.51

24.30

To R/T Pg# 38

16A 33

Line 3

24.79

84.74

Set Conc. Nail

DEL MAR

16.47

43.28

139.32

31.21

0.76

25.28

10.20

RD

To Bot. Pg# 107

27.12

83.10

162.80

No Search Under Corp. Yard Fd. L & T F.B. 71-24 Fd. 560-18 Rd. Dept. F.B. 339-161

103°-56'-20" Rt. 20' Adj.

Fd L & T Rd Dept. F.B. 339-161

18.04

33.01

Fd 2x2 & ℄ R.E. Tag "4278" Flush

174.625 @ 4°40' T=70°=174.03
174.575 @ 4-25, " =174.04

Δ 103°-56'-20"
℄ 55-45-20
℄ 263-37-90
103-56-16⅔

℄ Curve Data
Δ=5°06'56"
R=2865.93'
L=405.94'
TRACT 6272

OCEAN VIEW

174.039

64°-35'-20" Rt. 16' Adj.

Fd 2x2 No Nail (Used Nail hole) FLT in Walk on 1' Offset. Sec T. 4174

Δ 64°-35'-20"
℄ 258-21-20
℄ 77-32-20
64-35-23⅓

℄ Curve Data
TRACT 4174
Δ=14°49'52"
R=2865.93'
L=741.85'

To Top Pg# 104

PLEASE RETURN TO
LOS ANGELES COUNTY ENGINEER
403 Los Angeles County Engineering Bldg.

Do not extend this side of this line.

Note: Any Additions or Changes on This Sheet Must Be Made or Circled in Red Ink With Date and Name of Person Making Change.

M 5-61 C-5

PWFB 1821 300, 301

Notes Ck'd by W. EDMONDSON	Survey of [illegible] View Blvd	F. B. 3418	Pg. 107
Map No. [illegible]	[illegible]		
Office Work	Surveyed by [illegible]		
Checked	Notes D.L.B. Date 4-68		
Date	Indexed [illegible]		

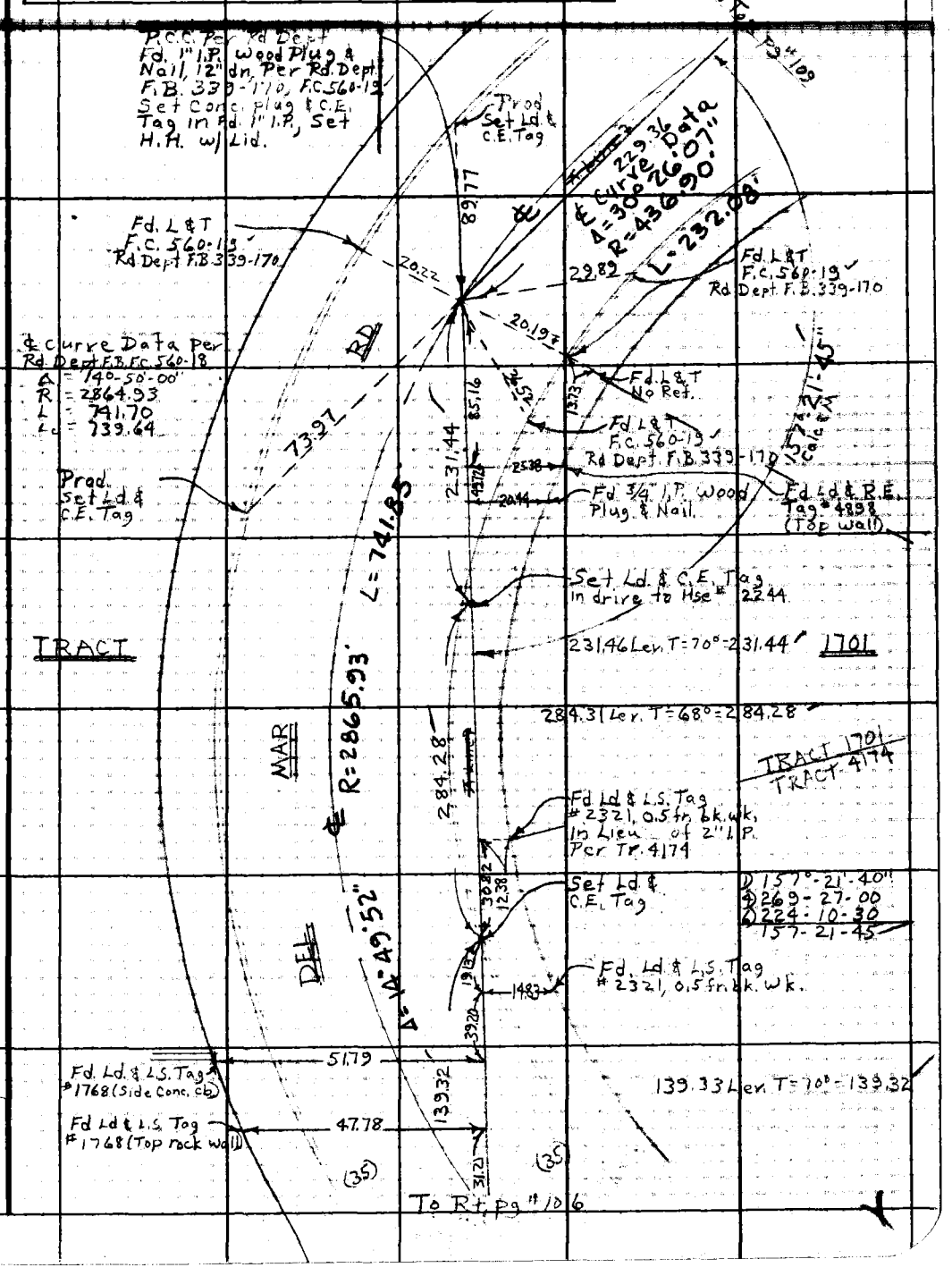

Note: Any Additions or Changes on This Sheet Must be Made or Circled in Red Ink With Date and Name of Person Making Change.

Do not extend this side of this line.

PLEASE RETURN TO
LOS ANGELES COUNTY ENGINEER
403 LOS ANGELES COUNTY ENGINEERING BLDG.

76F309S CE#310 1-65

PWEB 1821

302

F. B. 3418 PG. 108

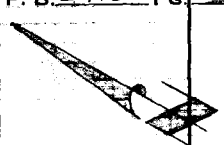

To Lt. Pg # 50

(35) AVE

(35)

208.86

℄ Line

260.22 Calc.

67.49

Prod. Set Ld & C.E. Tag

Remored D-B 5-20-69

Poe. Per Rd. Dept. Fd. N & T, 2" dn, Removed. Fd remains of 1x2 14" dn, removed & Set 1" I.P. Conc. plug & C.E. Tag 14" dn. in H. H. w/Lid by 2 Tan. Ties Per Rd. Dept. F.B. F.C. 560-7

℄ & Curve Data Per Rd. Dept. F.B. F.C. 560-7

Δ = 27°-52'-50"

R = 540.00

L = 262.77

Lc = 260.18

208.87 Lev. T: 80° - 208.86

51.40 Lev. " = 51.40

D 152°-06'-40"

℄ 248-27-00

℄ 122-40-40

152-06-46 1/3

℄ Curve Data

Δ = 27°52'56"

R = 540.14'

L = 262.85'

Fd. L & T. Ld Stmpd. L.S. 2240, 0.25 fr bk. wk.

Set Ld & C.E. Tag Rem

Reset Ld & C.E. Tag

Fd L & T Rd. Dept. F.B. F.C. 560-7

Fd. L & T. Rd. Dept. F.B. F.C. 560-7

TRACT

20.29

20.20

20.00 cb

P.O.C. Set 1" I.P. Conc. Plug & C.E. Tag 12 dn. D.L.B. 5-20-69

1701

Set Ld & C.E. Tag

26.76

36.57

33.32

Fd. L & T. 0.95 fr. back walk.

℄ Curve Data

Δ = 27°52'14"

R = 540.14'

L = 262.74'

33.32 Lev. T = 80° = 33.32

152.93 Lev. T = 80° = 152.93

45.95 Lev. T = 80° = 45.95

Fd Ld & RE Tag #4278 0.85 fr. bk. wk

D 152°-07-00

℄ 298-29-00

℄ 192-43-30

152-07-15

D.L.B. 5-20-69

DEL MAR RD.

℄ Line 152.93 Calc 260.16

45.95

PLINCDA

To Top Rt. Pg #110

S 51°54'

N 51°54'

152°06'47"

LOS ANGELES COUNTY ENGINEER

403 Los Angeles County Engineering Bldg.

PLEASE RETURN TO

Do not extend this side of this line.

Note: Any Additions or Changes on This Sheet Must Be Made or Circled in Red Ink. With Date and Name of Person Making Change.

PWFB 1821

303

Notes Ck'd W. EDMONDSON	Survey of [illegible]
Map No. [illegible]	[illegible]
Office Work	Surveyed by Burkholder
Checked	Notes D.L.B. Date 5-68
Date	Indexed C.L. GALLI

F. B. 3418 PG. 109

W.S.51 C-5

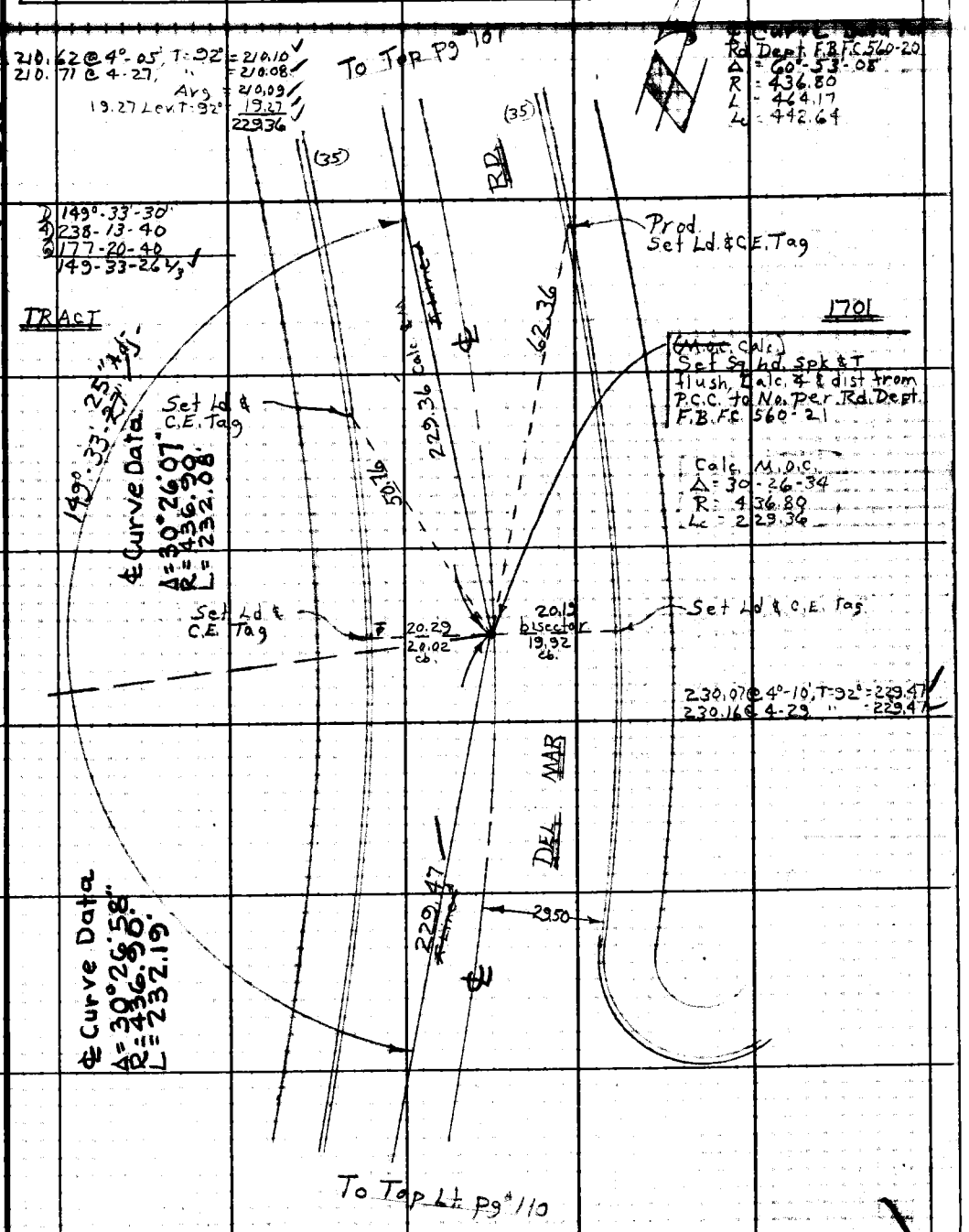

Note: Any Additions or Changes on This Sheet Must be Made or Circled in Red Ink With Date and Name of Person Making Change.

Do not extend this side of this line.

PLEASE RETURN TO
LOS ANGELES COUNTY ENGINEER
403 LOS ANGELES COUNTY ENGINEERING BLDG.

76F309S CE#310 1-65

PWFB 1821 304

F. B. ~~3418~~ PG. ~~110~~

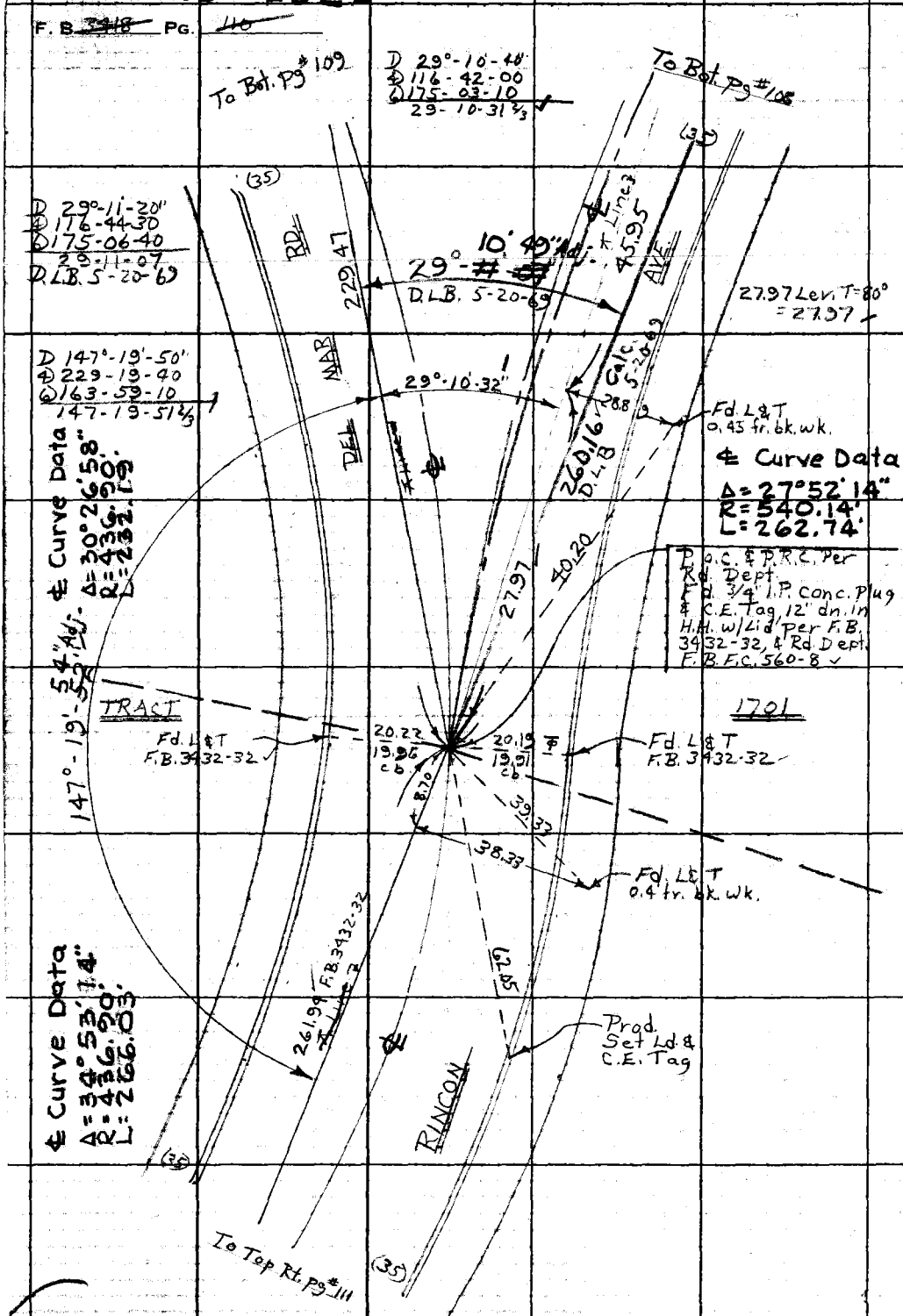

WS 51, C-5

PLEASE RETURN TO
LOS ANGELES COUNTY ENGINEER
403 LOS ANGELES COUNTY ENGINEERING BLDG.

Do not extend this side of this line.

Note: Any Additions or Changes on This Sheet Must be Made or Circled in Red Ink With Date and Name of Person Making Change.

PWFB 1821 305, 306

Notes Ck'd by W. EDMONDSON	Survey of [illegible]	F. B. 3418 Pg. 111
Map No.	[illegible] Tape 216 Std [illegible] °F	
Office Work	Surveyed by Burkholder	
Checked	Notes D.L.B. Date 5-68	
Date	Indexed [illegible]	

WS51, C-5

100.57
100.23
100.67
69.06
64.65
435.18 @ Lev. T50° = 435.13

P.C.C. & P.O.C. Per Rd. Dept. Fd. 1" I.P. Conc. Plug & Nail, 14" dn in H.P. w/ Lid per F.B. 3432-16 See Rd. Dept. F.B. F.C. 560-21

℄ Curve Data
Δ = 34°53'14"
R = 436.90'
L = 266.03'

To Bot. Pg #110

SEE F.B. 3432-17

435.13 ✓ ✗ Line ✗

Fd. L & T F.B. 3432-16

261.94 ✗ Line ✗

(35)

AVE

RINCON

AVE (35)

75°-36'-30" F.B. 3432-16

(76.77)

20" Adj.

F.B. 3432-16

50'

Fd. L & T F.B. 3432-16

(58.48)

(49.25)

0.02

Fd. L & T F.B. 3432-16

TRACT

1701

153°

71°

33'

F.B. 3432-16

35" Adj.

℄ Curve Data
Δ = 30°10'45"
R = 437.00'
L = 230.18'
227.53 ✓ ✗ Line ✗

(75)

(67.66)

AVE

VISTA

MIRA (35)

To Top Pg #112

Fd. L & T F.B. 3432-16

✗ Line ✗

MONTROSE

SEE F.B. 3432-15

Note: Any Additions or Changes on This Sheet Must be Made or Circled in Red Ink With Date and Name of Person Making Change.

Do not extend this side of this line.

PLEASE RETURN TO
LOS ANGELES COUNTY ENGINEER
403 LOS ANGELES COUNTY ENGINEERING BLDG.

76F309S CE#310 1-65

PWFB 1821 307

F. B. ~~3418~~ PG. ~~112~~

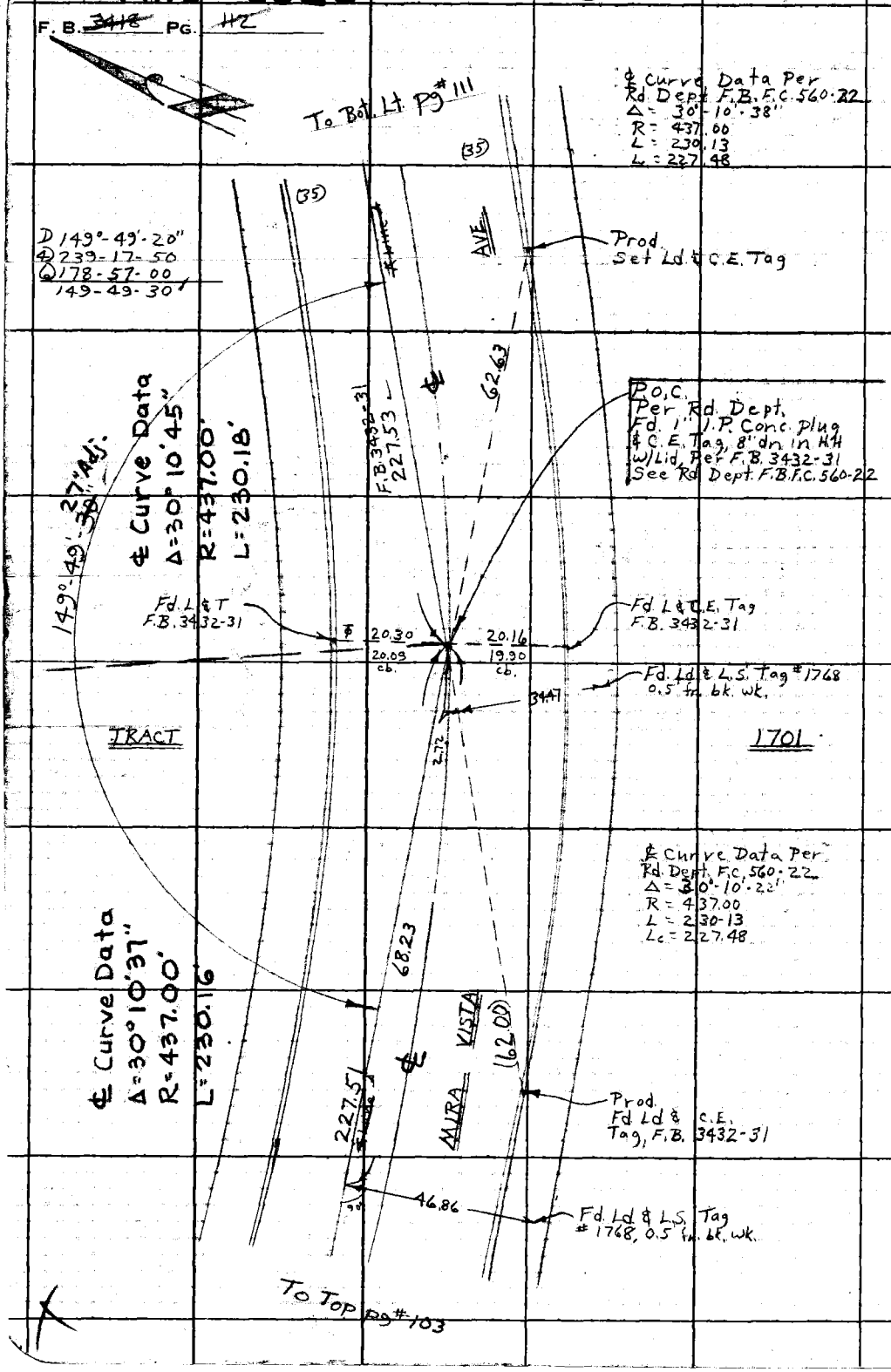

PLEASE RETURN TO
LOS ANGELES COUNTY ENGINEER
403 LOS ANGELES COUNTY ENGINEERING BLDG.

Do not extend this side of this line.

Note: Any Additions or Changes on This Sheet Must be Made or Circled in Red Ink With Date and Name of Person Making Change.

PWFB 1921 2564

Notes Ck'd by W. EDMONDSON	Survey of Ocean View Blvd
Map No. B-5086	UN 9997-2-9 Type 12 Std 84 °F
Office Work R. BRIONES	Surveyed by Burkholder
Checked W. EDMONDSON	Notes D.A.B. Date 4-68
Date MAY 18 '70	Indexed G.J. GALLI

F. B. 342 Pg. 115

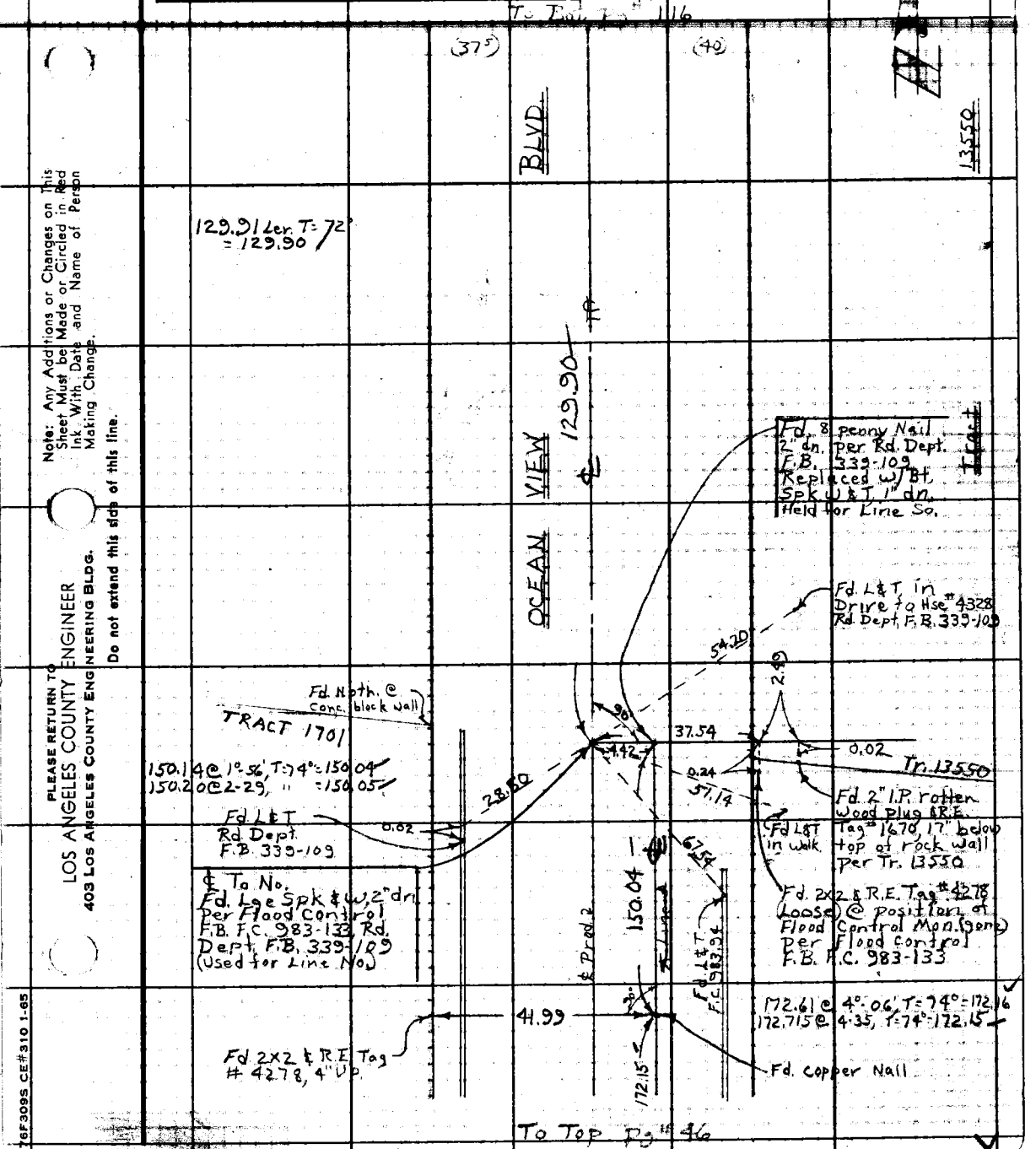

Note: Any Additions or Changes on This Sheet Must be Made or Circled in Red Ink With Date and Name of Person Making Change.

Do not extend this side of this line.

PLEASE RETURN TO
LOS ANGELES COUNTY ENGINEER
403 LOS ANGELES COUNTY ENGINEERING BLDG.

76F309S CE#310 1-65

PWFB 1921 2565

F. B. ~~3418~~ PG. ~~116~~

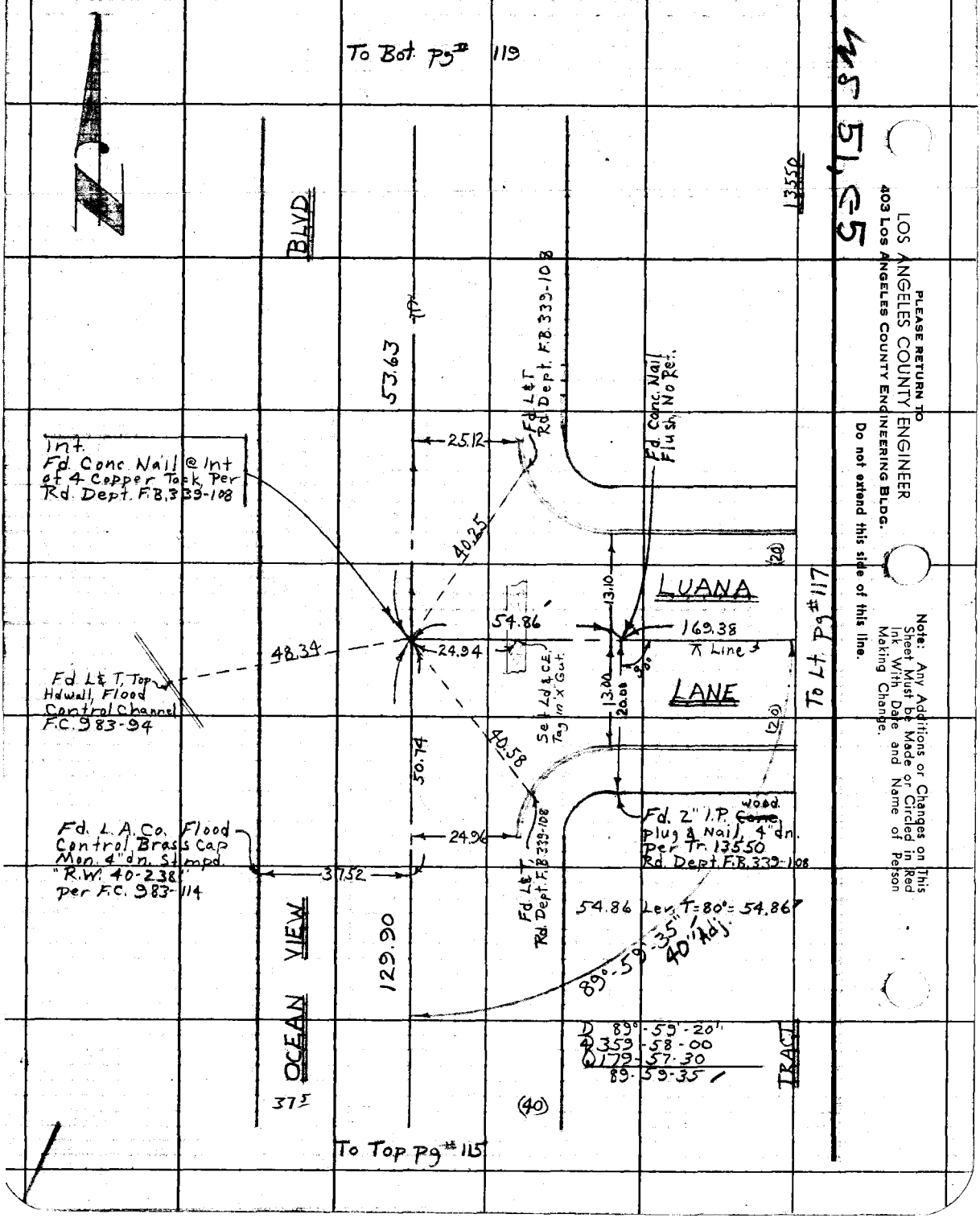

PLEASE RETURN TO
LOS ANGELES COUNTY ENGINEER
403 LOS ANGELES COUNTY ENGINEERING BLDG.

Do not extend this side of this line.

Note: Any Additions or Changes on This Sheet Must be Made or Circled in Red Ink With Date and Name of Person Making Change.

PWFB 1921 2566

Notes Ck'd by W. EDMONDSON	Survey of [illegible]	F. B. 3418	PG. 117
Map No. B-5096	[illegible]		
Office Work R. BRIONES	Surveyed by Burkholder		
Checked W. EDMONDSON	Notes D.L.B. Date 4-68		
Date MAY 18 '70	Indexed [illegible]		

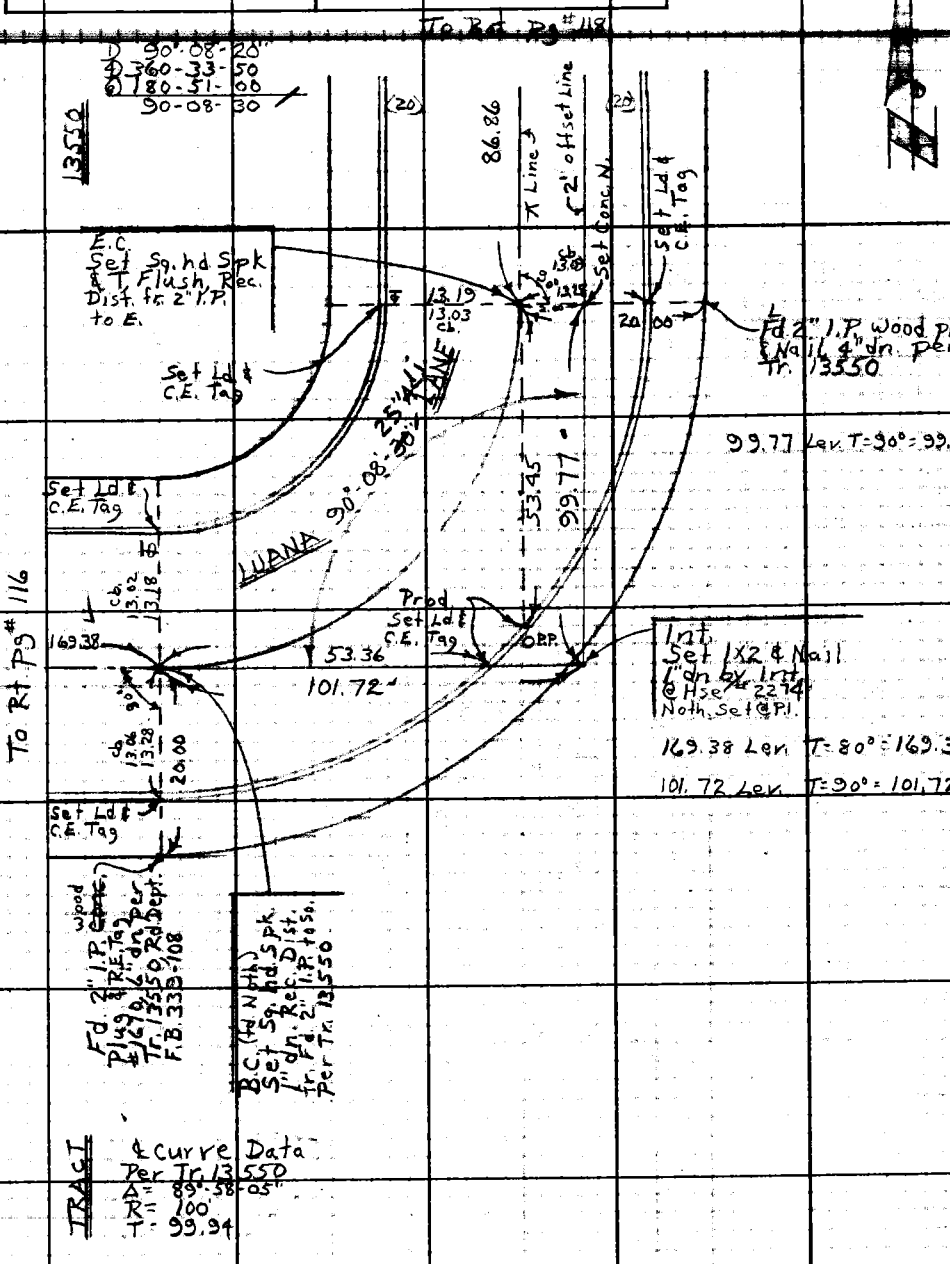

Note: Any Additions or Changes on This Sheet Must be Made or Circled in Red Ink With Date and Name of Person Making Change.

Do not extend this side of this line.

PLEASE RETURN TO
LOS ANGELES COUNTY ENGINEER
403 LOS ANGELES COUNTY ENGINEERING BLDG.

76F309S CE#310 1-65

PWFB 1921 2567

F. B. ~~3418~~ PG. ~~118~~

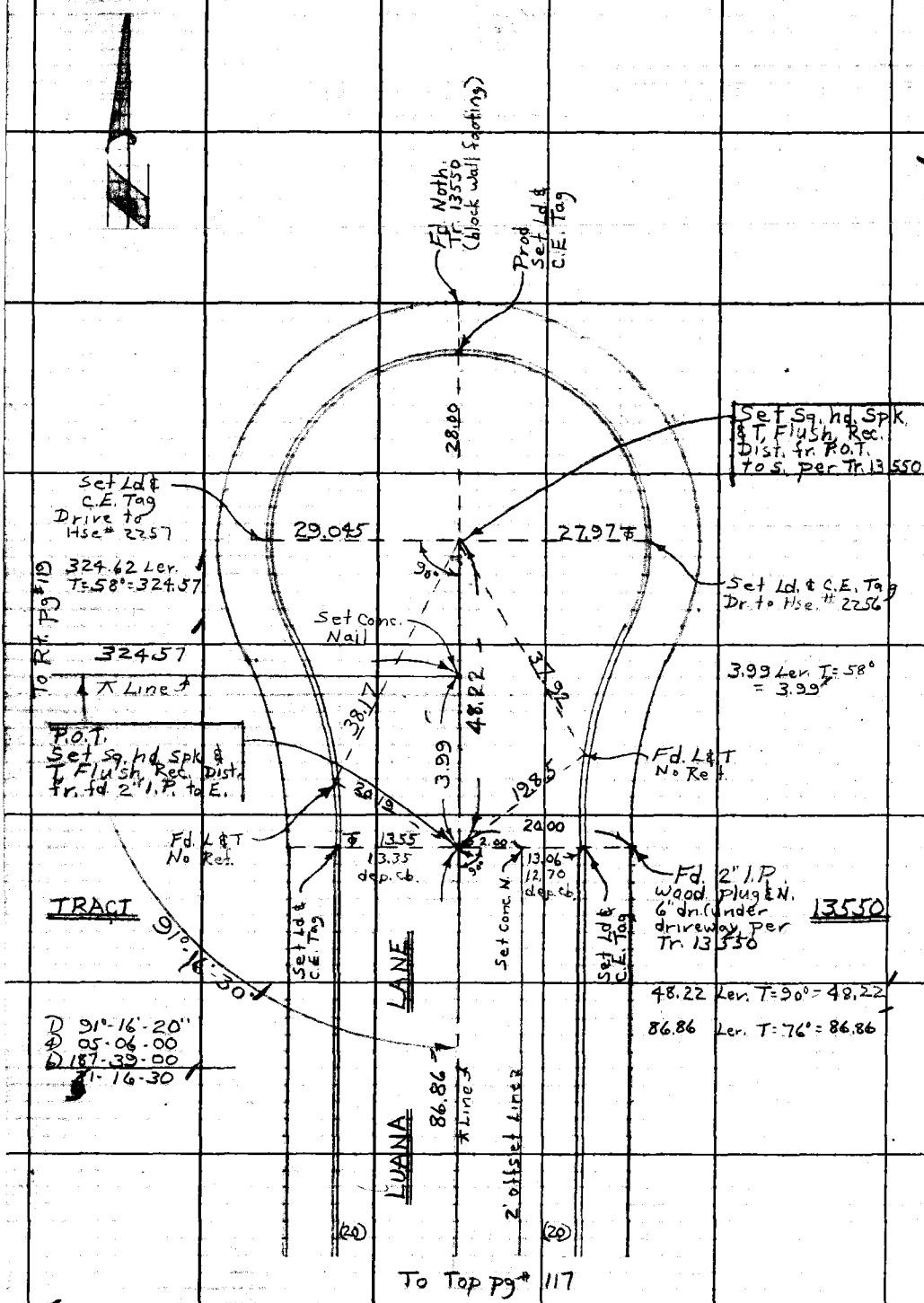

WS51,C-5

PLEASE RETURN TO
LOS ANGELES COUNTY ENGINEER
403 LOS ANGELES COUNTY ENGINEERING BLDG.

Do not extend this side of this line.

Note: Any Additions or Changes on This Sheet Must be Made or Circled in Red Ink With Date and Name of Person Making Change.

PWFB 1921 2568

Notes Ck'd by W. EDMONDSON	Survey of Ocean View Blvd	F. B. 3418	Pg. 119
Map No. B-5096	[illegible]		
Office Work R. BRIONES	Surveyed by Burkholder		
Checked W. EDMONDSON	Notes D.L.B. Date 4-68		
Date MAY 18 '70	Indexed C.I. GALLI		

W.S. 51 C-5

To Bot. Pg # 120

157.25 @ 5°-02', T=70° = 156.63
157.34 @ 5-26, " = 156.62

D 88°-34'-30"
A 354-19-00
D 171-28-30
88-34-45

Set Sq. hd. Spk & T, Flush

49.24 Lev. T=72° = 49.24
95.77 Lev. T=72° = 95.76

Fd. 2x2 (No Nail) 1" dn Per F.C. 983-114 Set 1" I.P. Conc. plug & C.E. Tag, Flush, by Int.

Fd. Flood Control Brass cap Mon. Stmpd. "R.W. 40-237" 8" dn (disturbed) Per F.C. 983-114

Fd. Ld & T, in Hdwall Flood Control F.B. F.C. 983-94

Fd. L.A. Co. Flood Control Mon. 14" dn. Stmpd. "R.W. 40-239" Per F.C. 983-132, Tr. 13550

Fd. L.A. Co. Flood Control Mon. Flush Stmpd. "R.W. 40-240" Per F.C. 983-132, Tr. 13550

Fd. Ld & T, in 2" I.P. in Conc. Walk Per Tr. 13550 Rd. Dept. F.B. 339-108

Fd. L & T, in Hdwall Flood Control F.B. F.C. 983-94

Fd. Mon. per Pg # 116

156.62
49.24
88°-34'-45"
37.54
95.76
3.46
77.95
39.99
37.46
9.61
37.60
1.02
80.68
53.63

324.57
Line

To Lt. Pg # 118

BLVD.
OCEAN VIEW
FLOOD CONTROL CHANNEL
HALLS CYN.

53.63 Lev. T=72° = 53.63

To Top Pg # 116

Note: Any Additions or Changes on This Sheet Must be Made or Circled in Red Ink With Date and Name of Person Making Change.

Do not extend this side of this line.

PLEASE RETURN TO
LOS ANGELES COUNTY ENGINEER
403 LOS ANGELES COUNTY ENGINEERING BLDG.

76F309S CE#310 1-65

PWFB 1921

2569

F. B. 2418 Pg. 120

To Bot. Pg # 126

D 89°-58'-20"
@ 359-54-30
© 179-52-20
89-58-43

89°-58'-43"
D.L.B. 6-5-69

292.03 ft

BLVD

TRACT 6263

L.S.L.S.-5

PLEASE RETURN TO
LOS ANGELES COUNTY ENGINEER
403 Los Angeles County Engineering Bldg.

Note: Any Additions or Changes on This Sheet Must Be Made or Circled in Red Ink With Date and Name of Person Making Change.

Do not extend this side of this line.

To Top Pg # 122

To Top Pg # 123

Fd. L & T in rock wall Rd. Dept. F.B. 339-107

Fd L & T Rd. Dept. F.B. 339-107

25.61

37.46

24.97

24.53

BARTON LANE 237.53

Line 2

237.53

Reset Spk Tag C.E. Tag

25.53

45.39

22.71

22.50

Prop'd Fd L&T No. Ref.

Set Ld & C.E. Tag Top wall

Fd L & T Conc. Wk. Rd. Dept. F.B. 339-107

BARTON LANE 270.71

So. Line Tr. 4263

To Bot Pg # 121

Int.
Fd. Lge Spk & W Flush, per Rd. Dept. F.B. 339-107

Fd. Sq. Nail & Tag Tr. 13550 & Tr. 15515

35.22

0.24

42.09

57.21

45.64

Fd L & T Rd. Dept. F.B. 339-107

36.10

37.48

37.50

28.04

40.17

Fd. 2" I.P. No plug 34" dn. (used as Ptr.) Per R.S. 47-21 Tr. 13550 Tr. 15515

Fd. L.A. Co. Flood Control MON 8" dn Stmpd. "R.W. 40-62 Set H.H. w/ LID Used +, which is 0.02 No. of P.M. Per F.C. 983-95 133, 134, Rd. Dept. F.B. 339-107 Tr. 13550,

Fd. 2" I.P. wood plug & Nail 5" dn. Per Tr. 13550

90°-01'-32"

90°-01'-13"

D 90°-01'-20"
@ 360-06-20
© 180-09-10
90-01-31 2/3

84.53

174.23

Fd. 2" I.P. Conc. Plug & R.E. Tag #1682 Flush, in Mac. Drive Per Tr. 15515

37.47

37.51 Len. T=62°-37.50

35.23 Len. T=62°-35.22

S'LY Line Tr. 15515

Int.
Set Bf. Spk W & T by Int. fr. E. Removed Spk & W 0.03 Sa & 0.02 E. of Int. per Rd. Dept. F.B. 339-107

D 90°-01'-20"
@ 360-05-00
© 180-07-20
90-01-13 1/3

Set Sq. hd. Spk & T, Flush (wiggle pt)

174.25 Len. T=70° = 174.23

15662

To Top Pg # 119

OCEAN VIEW

PWFB 1921 2570

Notes Ck'd by W. EDMONDSON	Survey of [illegible] Blvd	F. B. 3418	Pg. 121
Map No. B-5096	[illegible]		
Office Work R. BRIONES	Surveyed by Burkholder		
Checked W. EDMONDSON	Notes D.L.B. Date 4-68		
Date MAY 18 '70	Indexed [illegible]		

W.S.51, C-5

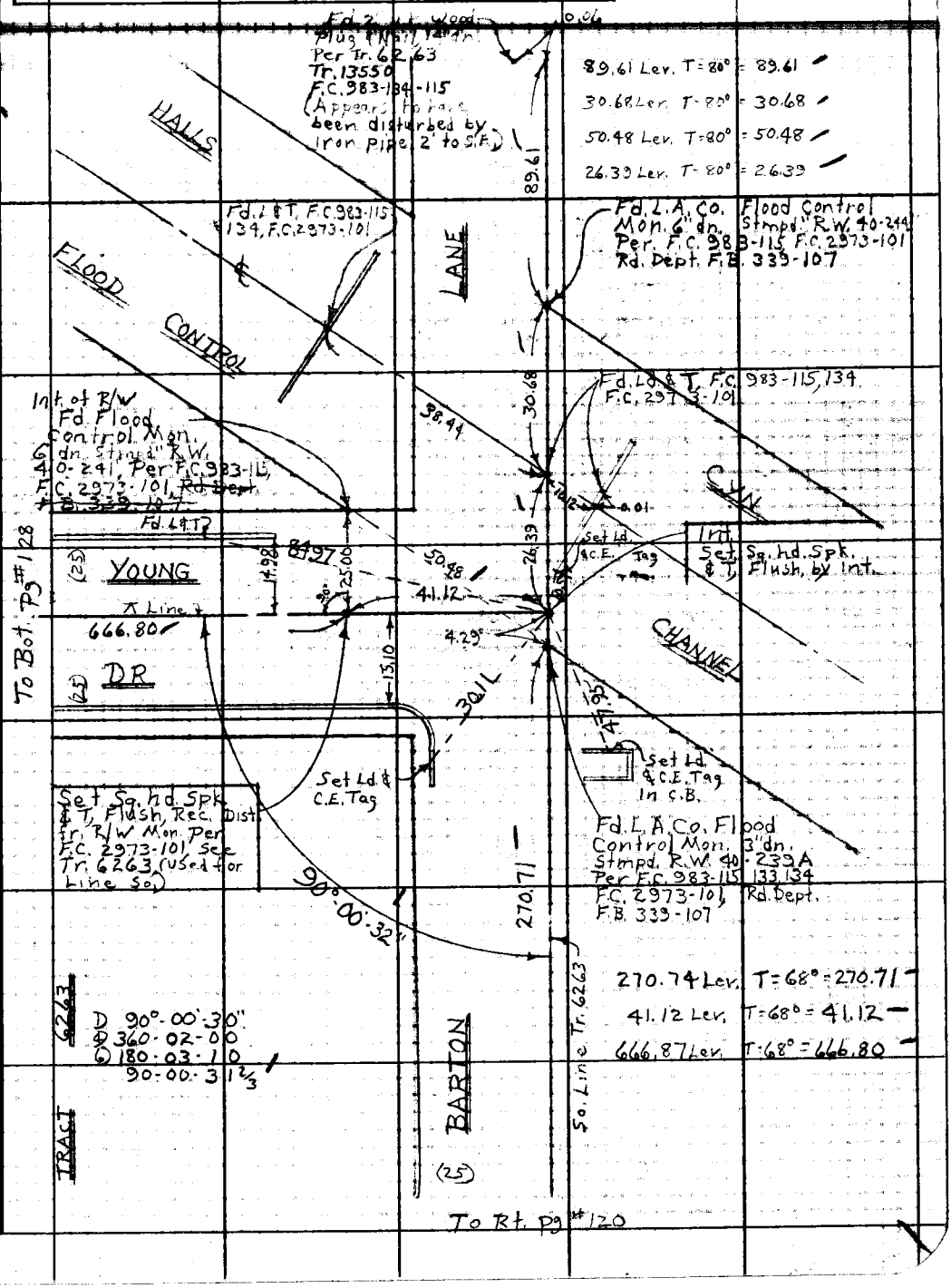

Note: Any Additions or Changes on This Sheet Must be Made or Circled in Red Ink With Date and Name of Person Making Change.

Do not extend this side of this line.

PLEASE RETURN TO
LOS ANGELES COUNTY ENGINEER
403 LOS ANGELES COUNTY ENGINEERING BLDG.

76F309S CE#310 1-65

PWFB 1921 2571

F. B. ~~3418~~ PG. ~~122~~

See Pg # 143 for Resurvey D.L.B. 6-5-69

To Lt. Pg # 120



℄ Data per Tr. 15515
Δ = 30°-00-00"
R = 275.00
T = 73.69
L = 143.99

237.57 Lev. T = 62° = 237.53

Fd. 2" I.P. Conc. plug & R.E. Tag #1682, Flush 0.04 (Property owner stated that this pipe was Loose & may have been disturbed during construction of rock Planter)

73.70 Lev. T = 70° = 73.69

Prod. Set Ld & C.E. Tag

Prod. Set Ld & C.E. Tag

73.70 Lev. T = 58° = 73.69

Rem. Set Ld & C.E. Tag

Rem. Set Ld & C.E. Tag

Fd. 2" I.P. Conc. plug & R.E. Tag # 1682, 3" UP. (& Leaning S.W.) per Tr. 15515

69.33 Lev. T = 56° = 69.32

LANE

BARTON

Set Ld & C.E. Tag

Set Ld & C.E. Tag

Set Ld & C.E. Tag

Fd. Nail No Ref.

Rem. B.C. Fd. Nail Per Rd. Dept. F.B. 339-107, Replaced w/ Sq. hd. Spk & T. (Used for Line See Note on 2" I.P. No. Side)

Set Ld & C.E. Tag

D 149°-58'-30"
Δ 239-55-20
Δ 179-53-10
149-58-51 2/3

149°-58'-52"

73.69

73.69

18.69

18.17

5.39

24.99

15.12

14.90 cb

24.92

14.98 cb

15.36

69.32

15515

Rem. 6-5-69 D.L.B. P.I. Set Sq. hd. Spk & T Flush, Rec. Dist. from B.C. to E. Per Tr. 15515

Rem. E.C. Set Sq. hd. Spk & T Flush, Rec. Dist. from P.I. per Tr. 15515

To Top Pg # 123

PLEASE RETURN TO
LOS ANGELES COUNTY ENGINEER
403 LOS ANGELES COUNTY ENGINEERING BLDG.

Do not extend this side of this line.

Note: Any Additions or Changes on This Sheet Must be Made or Circled in Red Ink With Date and Name of Person Making Change.

PWFB 1921 2572

Notes Ck'd by	Survey of [illegible]
Map No.	[illegible]
Office Work	Surveyed by [illegible]
Checked	Notes D.L.B. Date 4-68
Date	Indexed [illegible]

F. B. [illegible] PG. [illegible]

W.S. 51, E-5

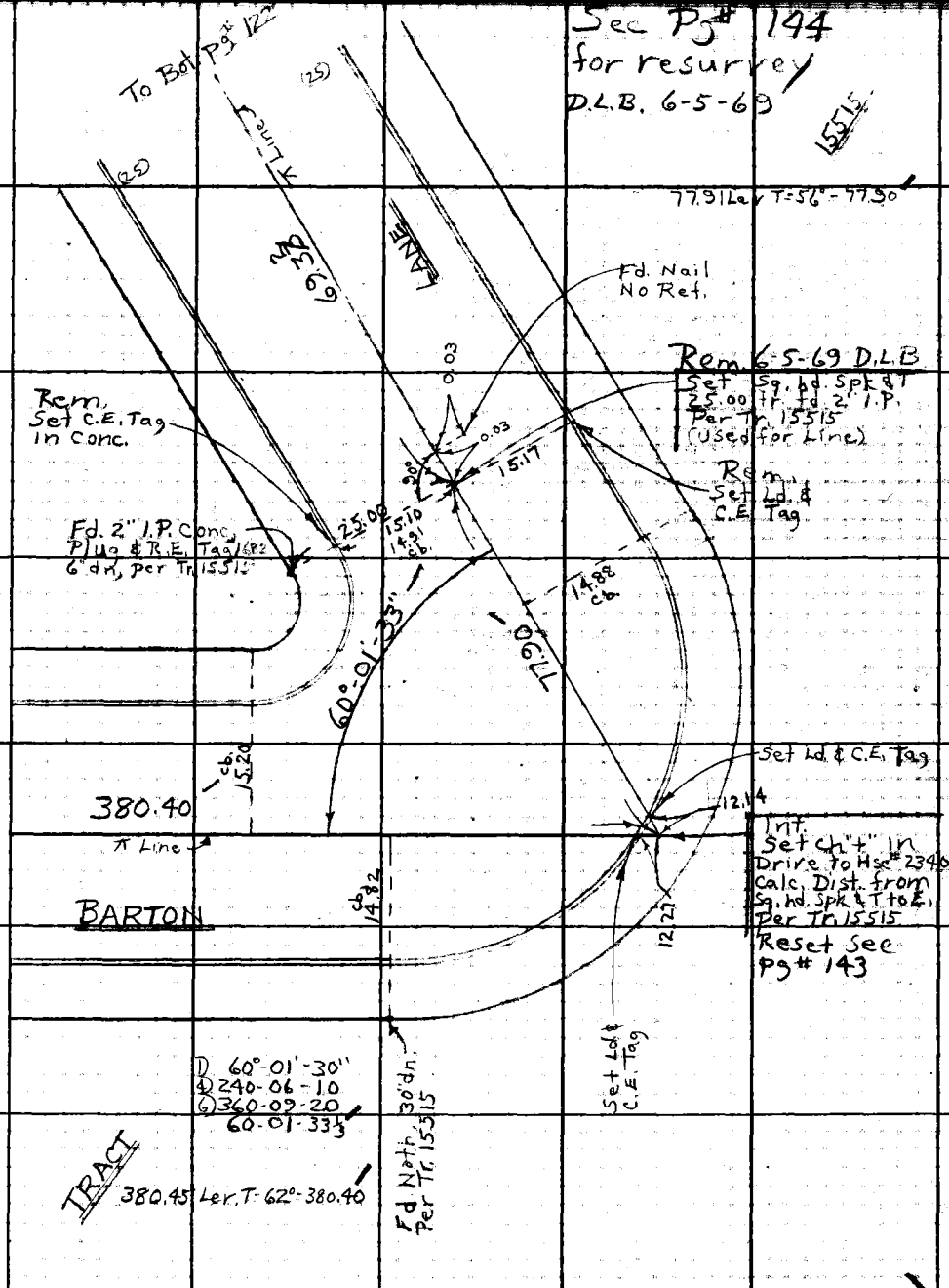

Note: Any Additions or Changes on This Sheet Must be Made or Circled in Red Ink With Date and Name of Person Making Change.

Do not extend this side of this line.

PLEASE RETURN TO
LOS ANGELES COUNTY ENGINEER
403 LOS ANGELES COUNTY ENGINEERING BLDG.

76F309S CE#310 1-65

PWFB 1921 2573

F. B. ~~3418~~ PG. ~~124~~

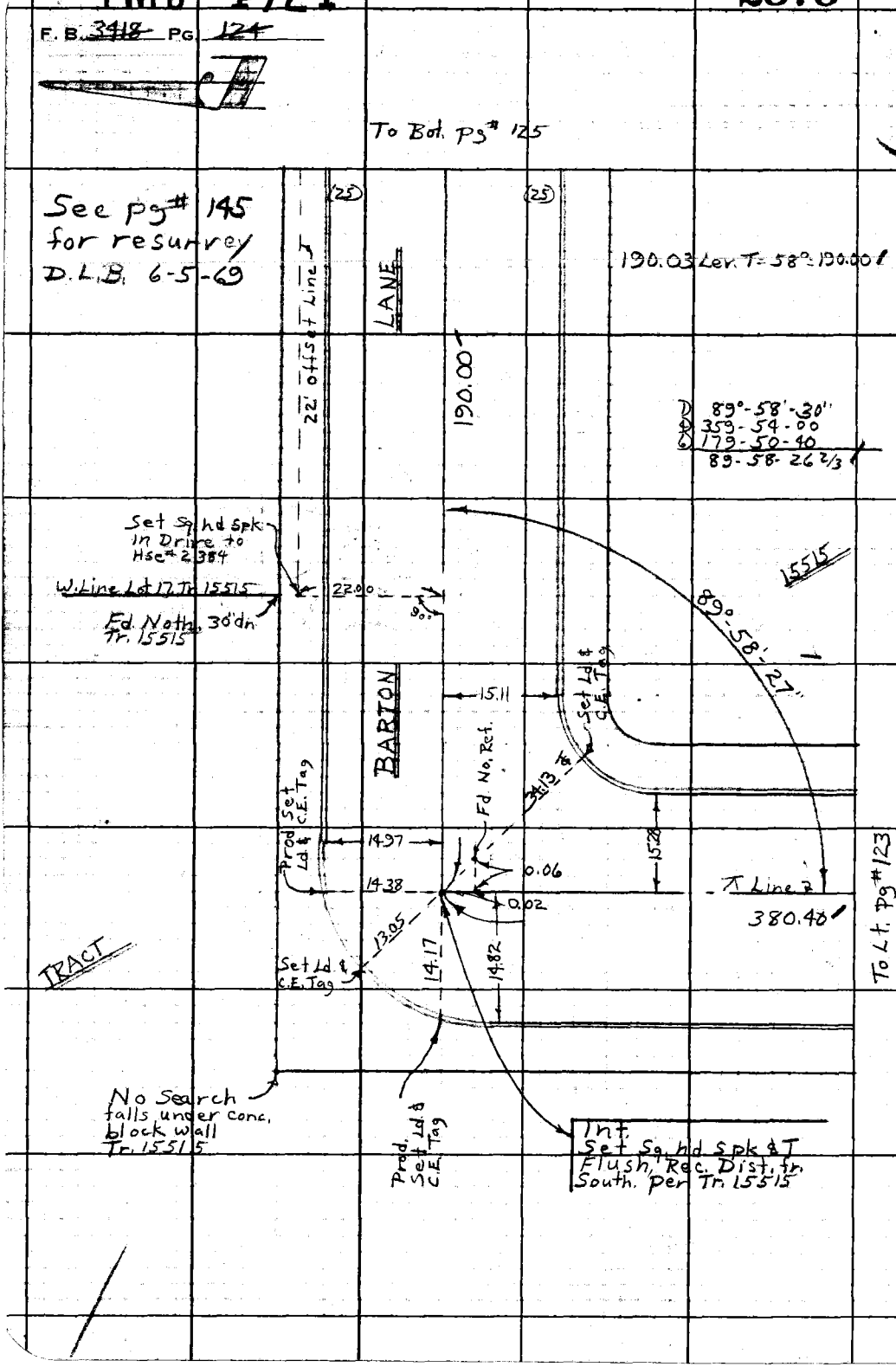

W6.51 C-5

PLEASE RETURN TO
LOS ANGELES COUNTY ENGINEER
403 LOS ANGELES COUNTY ENGINEERING BLDG.

Do not extend this side of this line.

Note: Any Additions or Changes on This Sheet Must be Made or Circled in Red Ink With Date and Name of Person Making Change.

PWFB 1921 2574

Notes Ck'd by	Survey of Ocean View Blvd
Map No.	[illegible]
Office Work	Surveyed by Burkholder
Checked	Notes D.L.B. Date 4-68
Date	Indexed [illegible]

F. B. ~~2419~~ PG. ~~125~~

W S 51, F 5

To Lt. Pg# 126

79.22 @ 8°-19' T 60° 78.38
[illegible] @ T 36, T 60° [illegible]
234.33 @ Lev. T 62° 234.30
312.67

See pg# 146 for resurvey D.L.B. 6-5-69

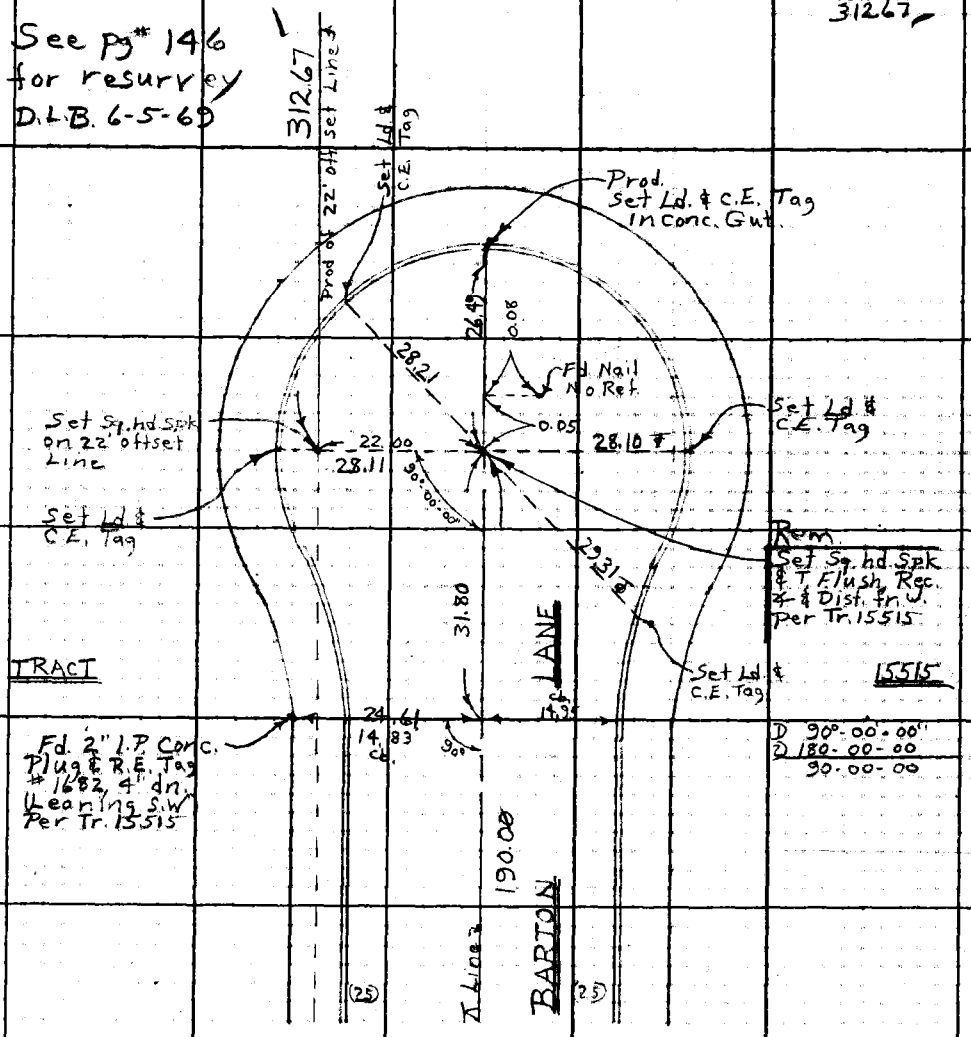

To Top pg# 124

Note: Any Additions or Changes on This Sheet Must be Made or Circled in Red Ink With Date and Name of Person Making Change.

Do not extend this side of this line.

PLEASE RETURN TO
LOS ANGELES COUNTY ENGINEER
403 LOS ANGELES COUNTY ENGINEERING BLDG.

76F309S CE#310 1-65

PWFB 1921 2575, 2576

F. B. ~~3418~~ PG. ~~126~~

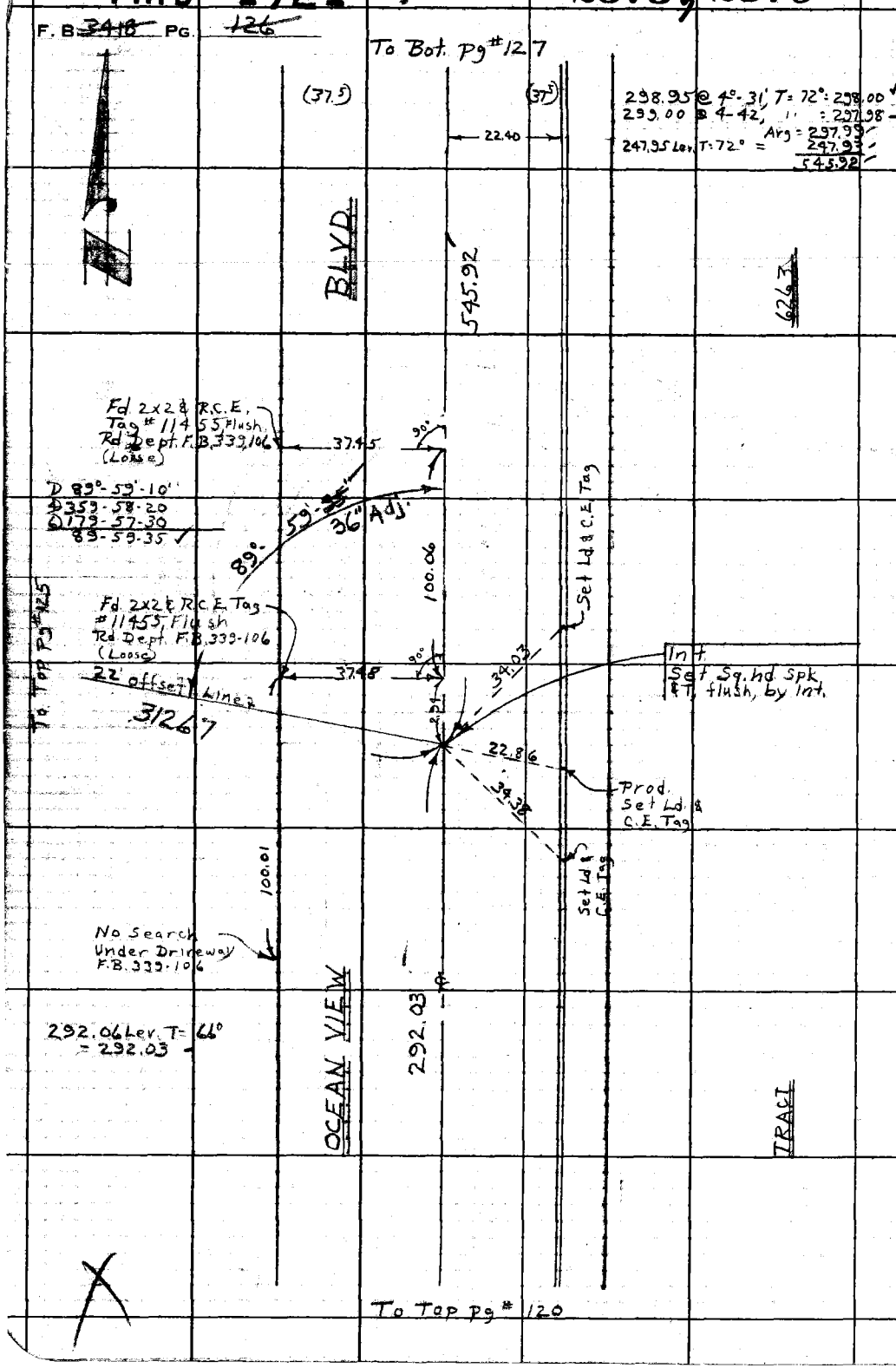

PLEASE RETURN TO
LOS ANGELES COUNTY ENGINEER
403 LOS ANGELES COUNTY ENGINEERING BLDG.

Do not extend this side of this line.

Note: Any Additions or Changes on This Sheet Must be Made or Circled in Red Ink With Date and Name of Person Making Change.

PWFB 1921 2577

Notes Ck'd by W. EDMONDSON	Survey of Ocean View Blvd	F. B. 3418	Pg 127
Office Work R. BRIONES	Surveyed by Burkholder		
Checked W. EDMONDSON	Notes D.L.B. Date 4-68		
Date MAY 18 '70	Indexed		

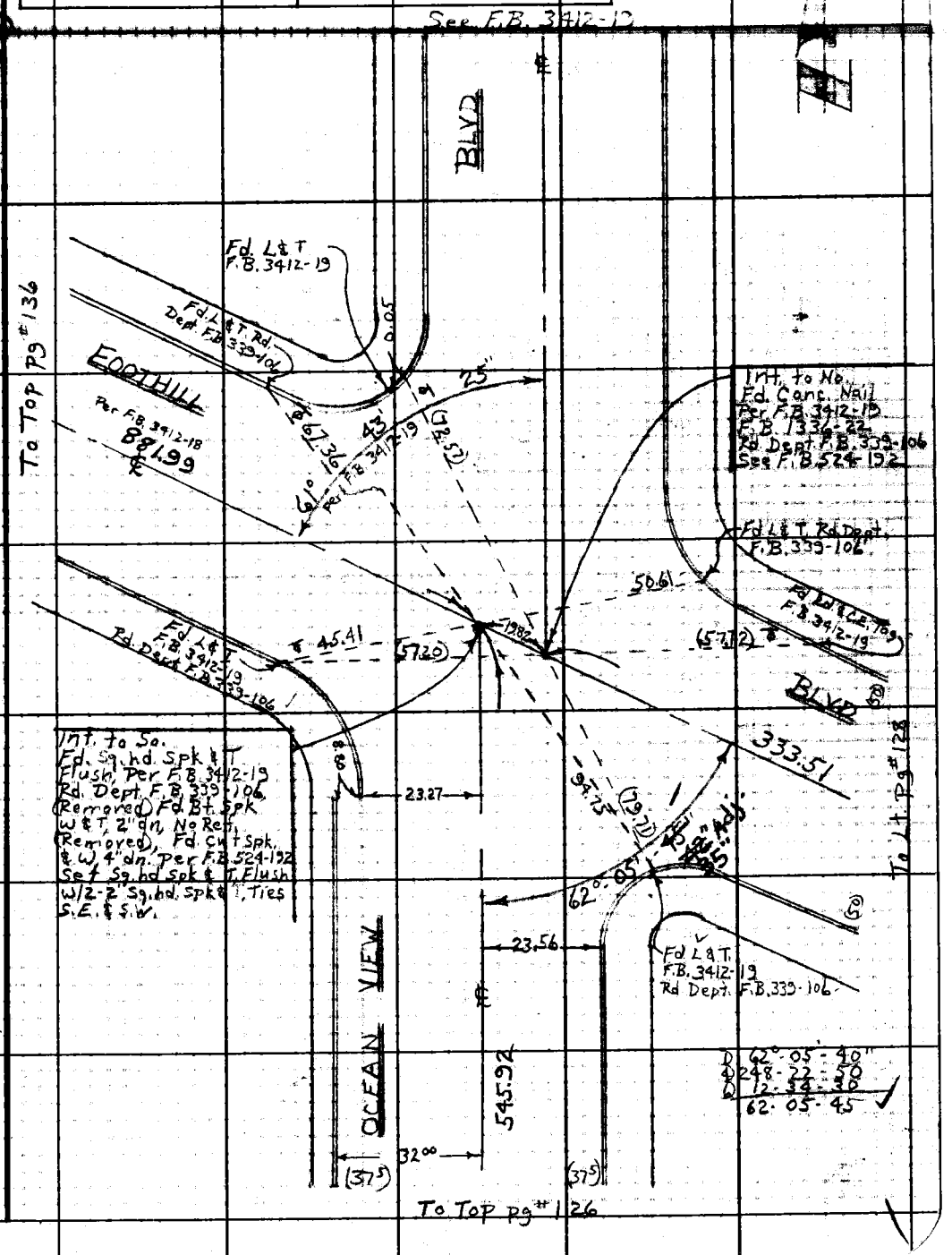

Note: Any Additions or Changes on This Sheet Must be Made or Circled in Red Ink With Date and Name of Person Making Change.

Do not extend this side of this line.

PLEASE RETURN TO
LOS ANGELES COUNTY ENGINEER
403 LOS ANGELES COUNTY ENGINEERING BLDG.

76F309S CE#310 1-65

PWFB 1921 2578

F. B. ~~3418~~ PG. ~~128~~

WS 51, C-5

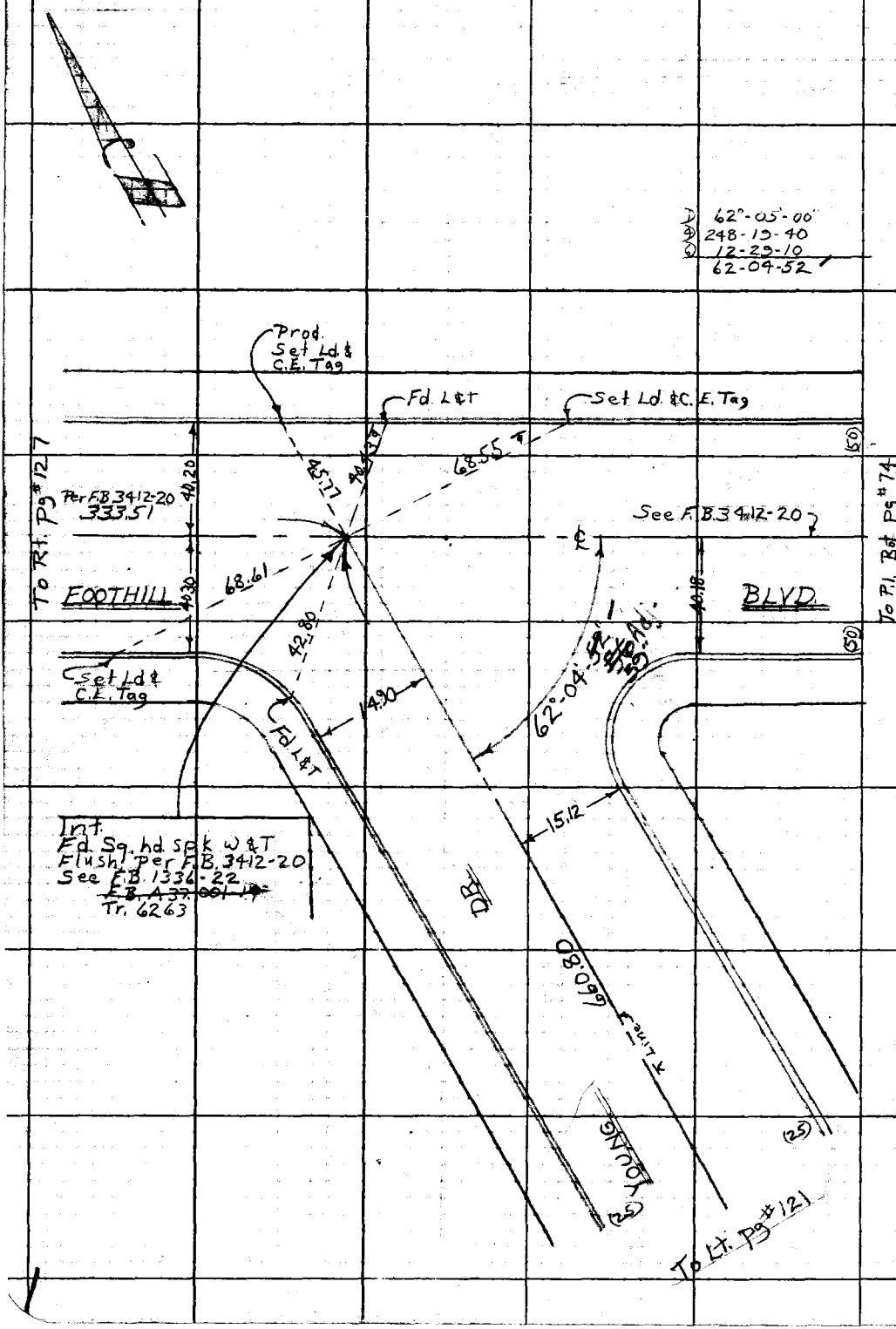

PLEASE RETURN TO
LOS ANGELES COUNTY ENGINEER
403 LOS ANGELES COUNTY ENGINEERING BLDG.

Do not extend this side of this line.

Note: Any Additions or Changes on This Sheet Must be Made or Circled in Red Ink With Date and Name of Person Making Change.

PWFB 1921

2579

Notes Ck'd by W. EDMONDSON	Survey of Ocean View Blvd	F. B. 3418 Pg. 129
Map No.	[illegible]	
Office Work	Surveyed by Burkholder	
Checked	Notes D.L.B. Date 5-68	
Date	Indexed [illegible]	

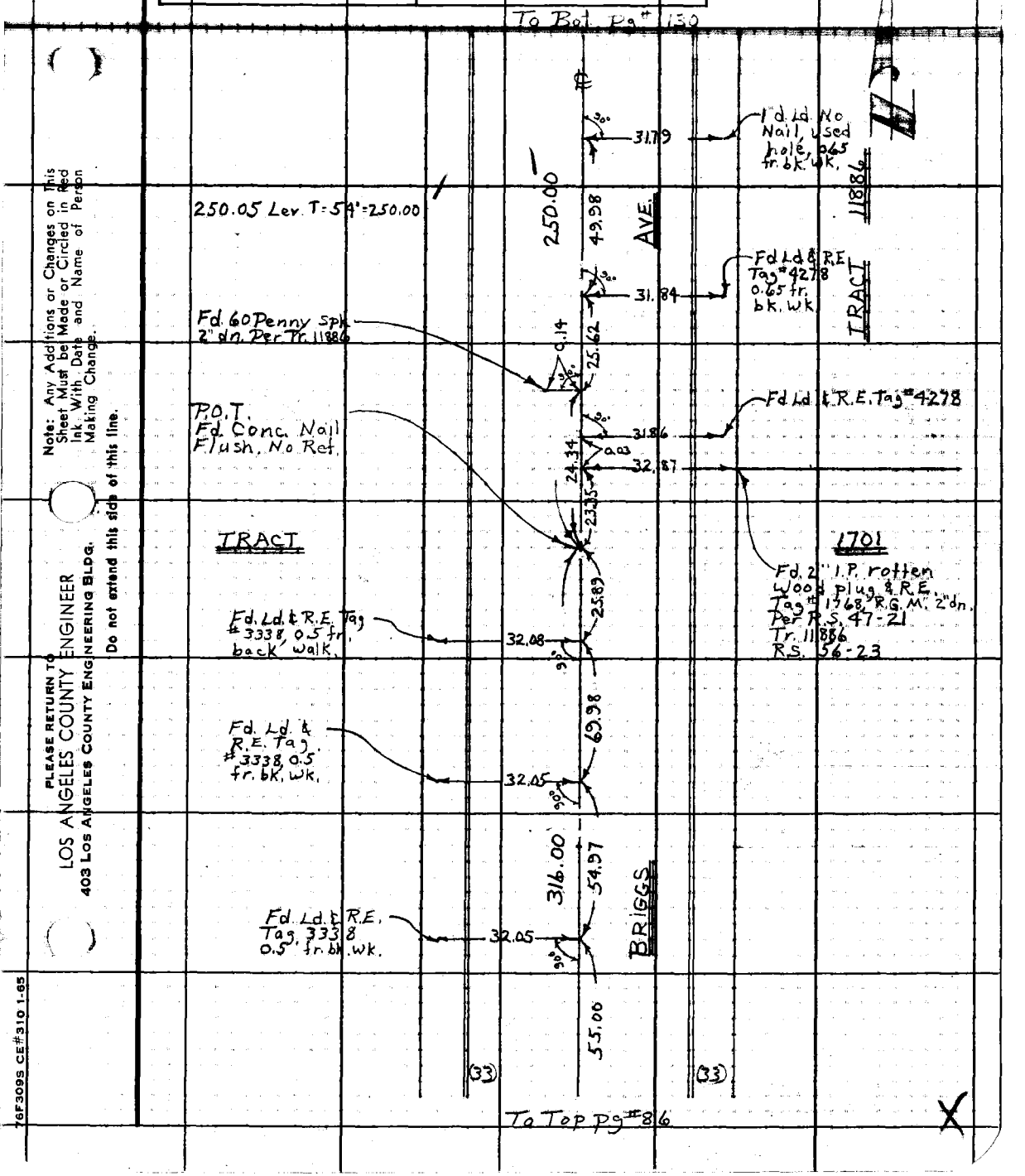

Note: Any Additions or Changes on This Sheet Must be Made or Circled in Red Ink With Date and Name of Person Making Change.

Do not extend this side of this line.

PLEASE RETURN TO
LOS ANGELES COUNTY ENGINEER
403 LOS ANGELES COUNTY ENGINEERING BLDG.

76F309S CE#310 1-65

PWFB 1921 2580

F. B. ~~3418~~ PG. ~~130~~

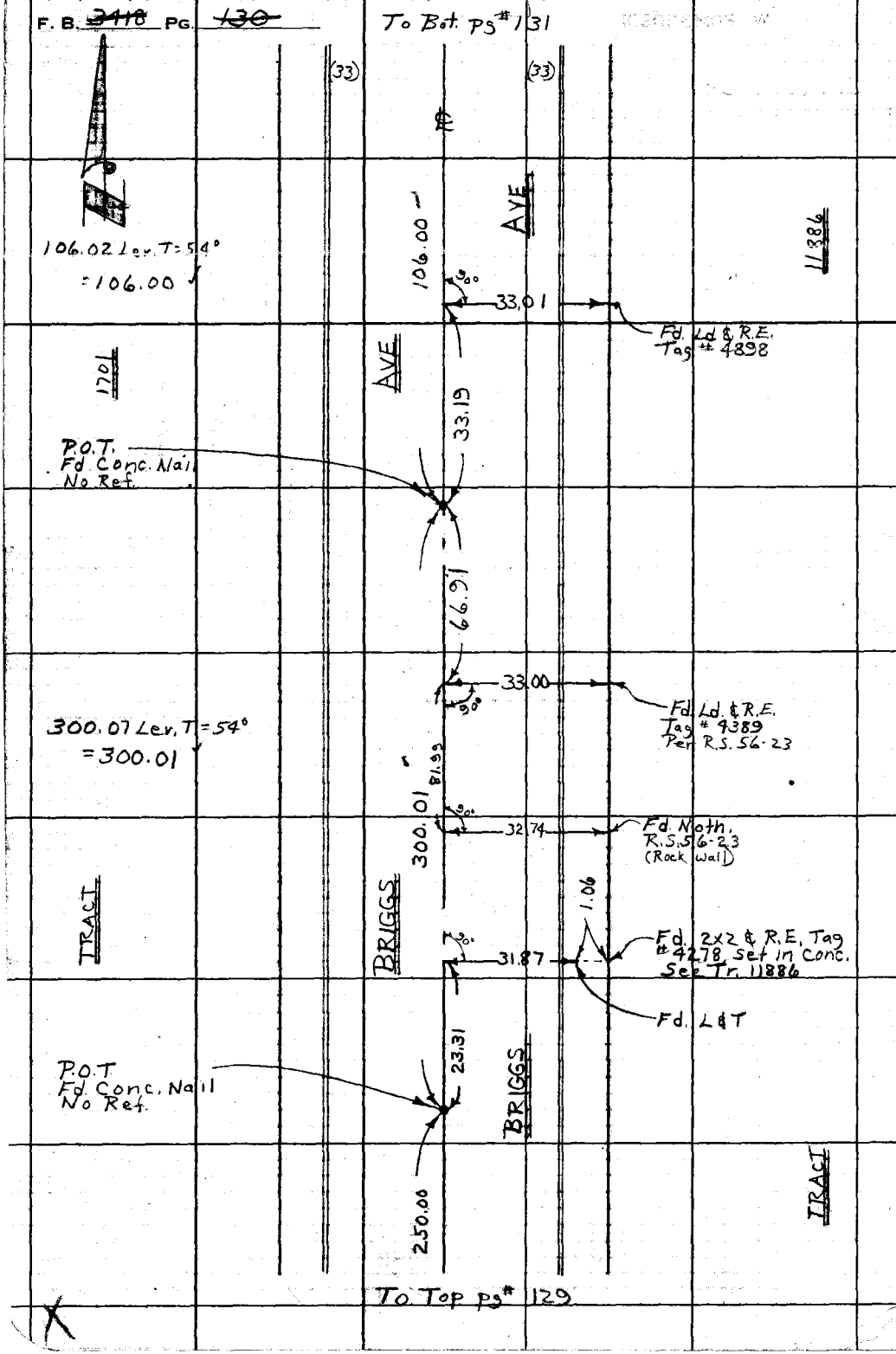

PLEASE RETURN TO
LOS ANGELES COUNTY ENGINEER
403 LOS ANGELES COUNTY ENGINEERING BLDG.

Do not extend this side of this line.

Note: Any Additions or Changes on This Sheet Must be Made or Circled in Red Ink With Date and Name of Person Making Change.

PWFB 1921 2581

Notes Ck'd by W. EDMONDSON	Survey of Ocean View Blvd	F.B. 3448	Pg. 131
[redacted]	[redacted]		
Office Work	Surveyed by Burkholder		
Checked	Notes D.L.B.	Date 5-'68	
Date	Indexed		

[redacted]

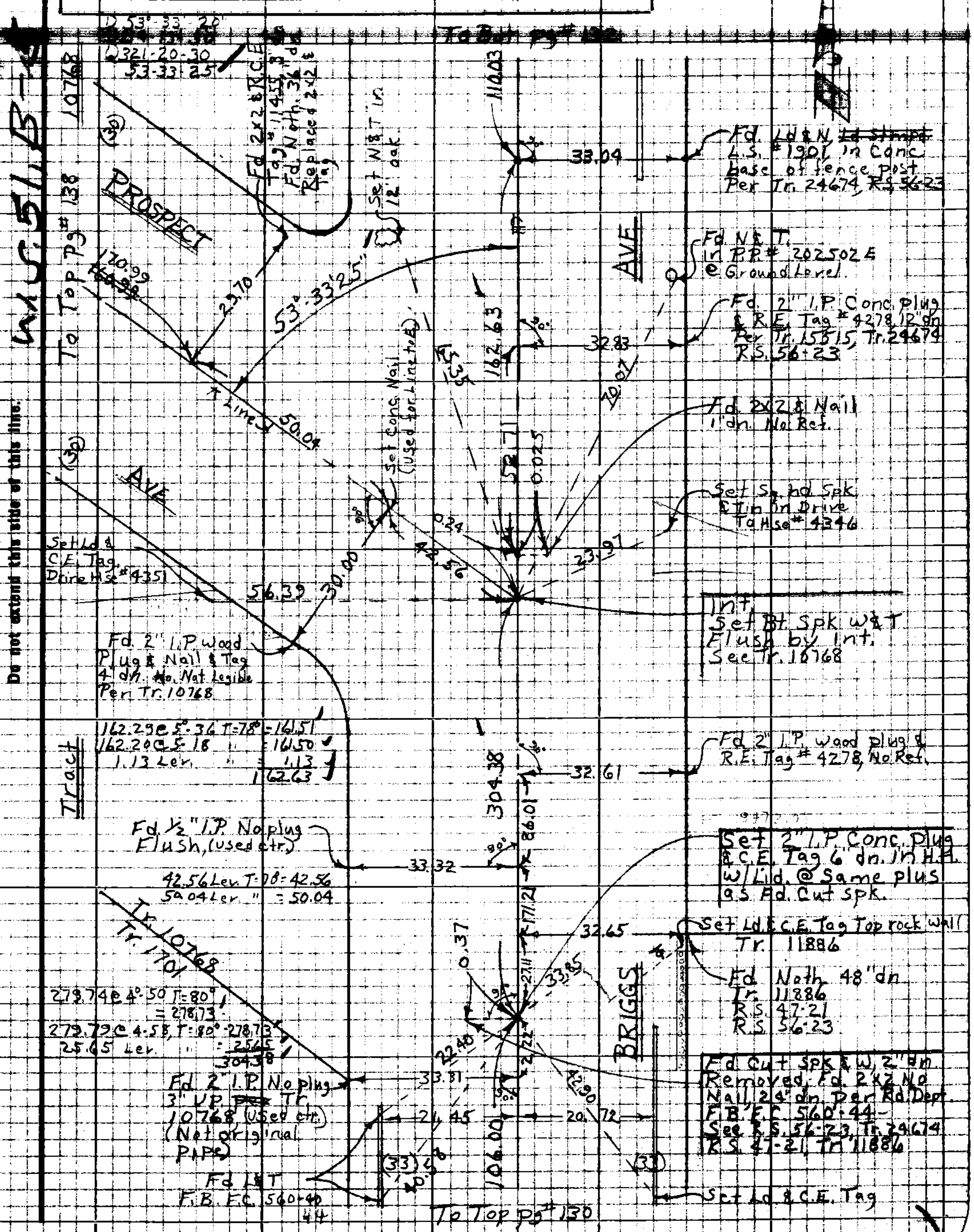

Note: Any Additions or Changes on this Sheet Must be Made or Circled in Red Ink With Date and Name of Person Making Change

Do not extend this side of this line.

PLEASE RETURN TO LOS ANGELES COUNTY ENGINEER 405 LOS ANGELES COUNTY ENGINEERING BLDG.

76P3095 CE #310 5-66

PWFB 1921 2582

F.B. ~~3418~~ Pg. ~~132~~

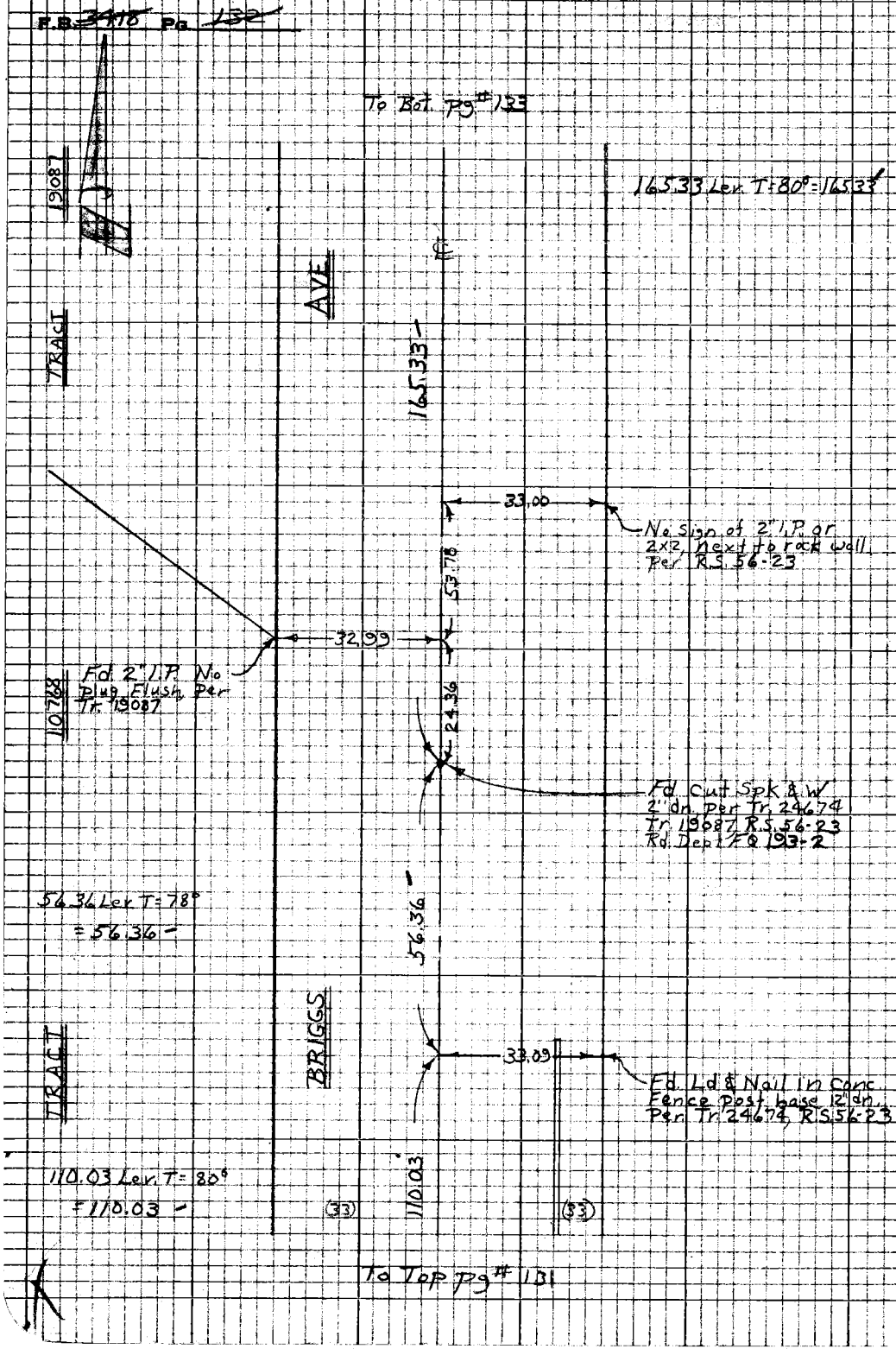

PLEASE RETURN TO
LOS ANGELES COUNTY ENGINEER
403 LOS ANGELES COUNTY ENGINEERING BLDG.

Do not extend this side of this line.

Note: Any Additions or Changes on this Sheet Must be Made or Circled in Red Ink With Date and Name of Person Making Change

PWFB 1921

2583

Notes Ck'd by W. EDMONDSON	Survey of Ocean View Blvd	F.B. 3418	Pg. 137
Map No.			
Office Work	Surveyed by Burkhalter		
Checked	Notes DLB	Date 3-68	
Date	Indexed		

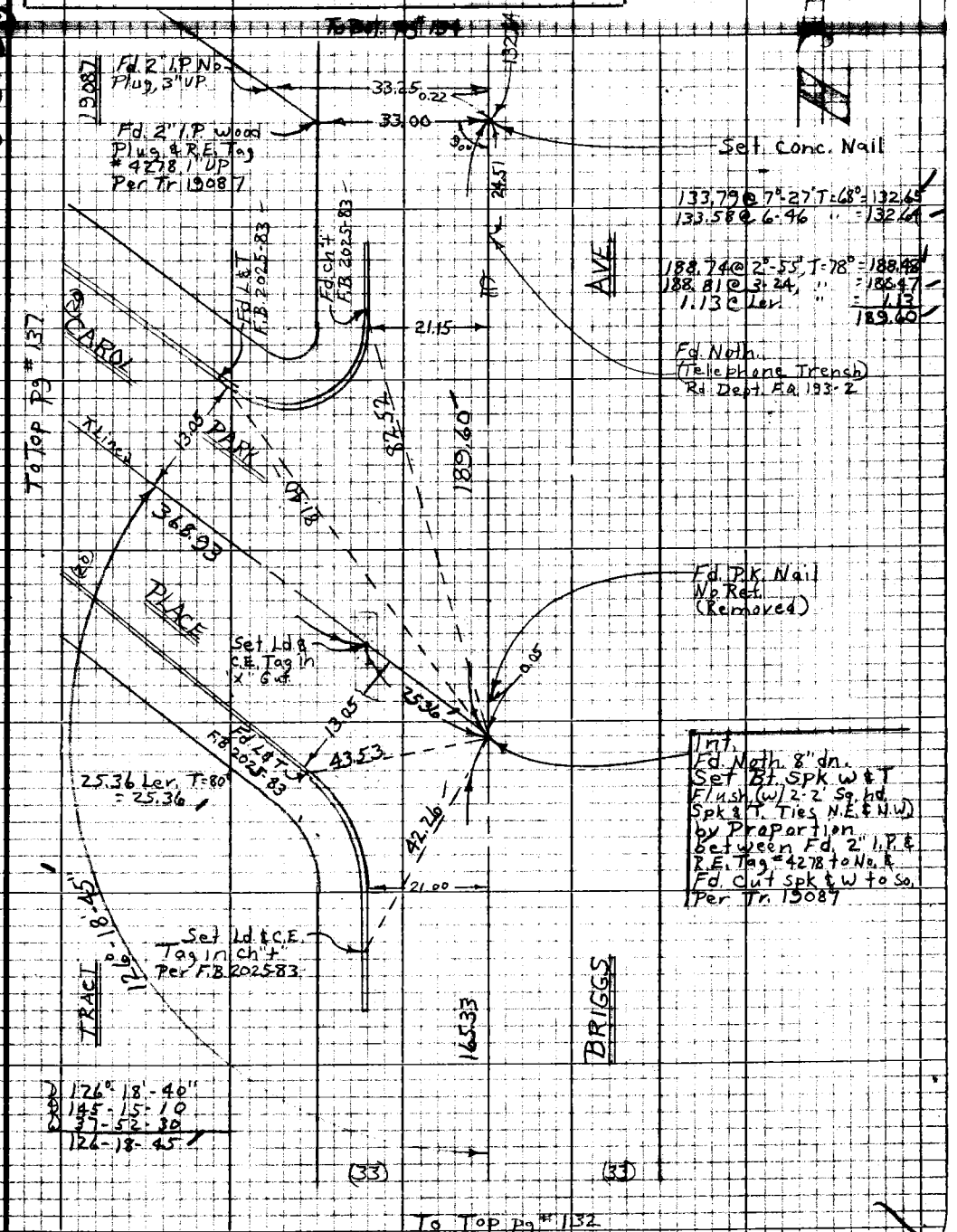

Note: Any Additions or Changes on this Sheet Must be Made or Circled in Red Ink With Date and Name of Person Making Change

Do not extend this side of this line.

PLEASE RETURN TO
LOS ANGELES COUNTY ENGINEER
403 LOS ANGELES COUNTY ENGINEERING BLDG.

76P3098 CK #310 8-66

PWFB 1921 2584, 2585

F.B. ~~3418~~ Pg. ~~134~~

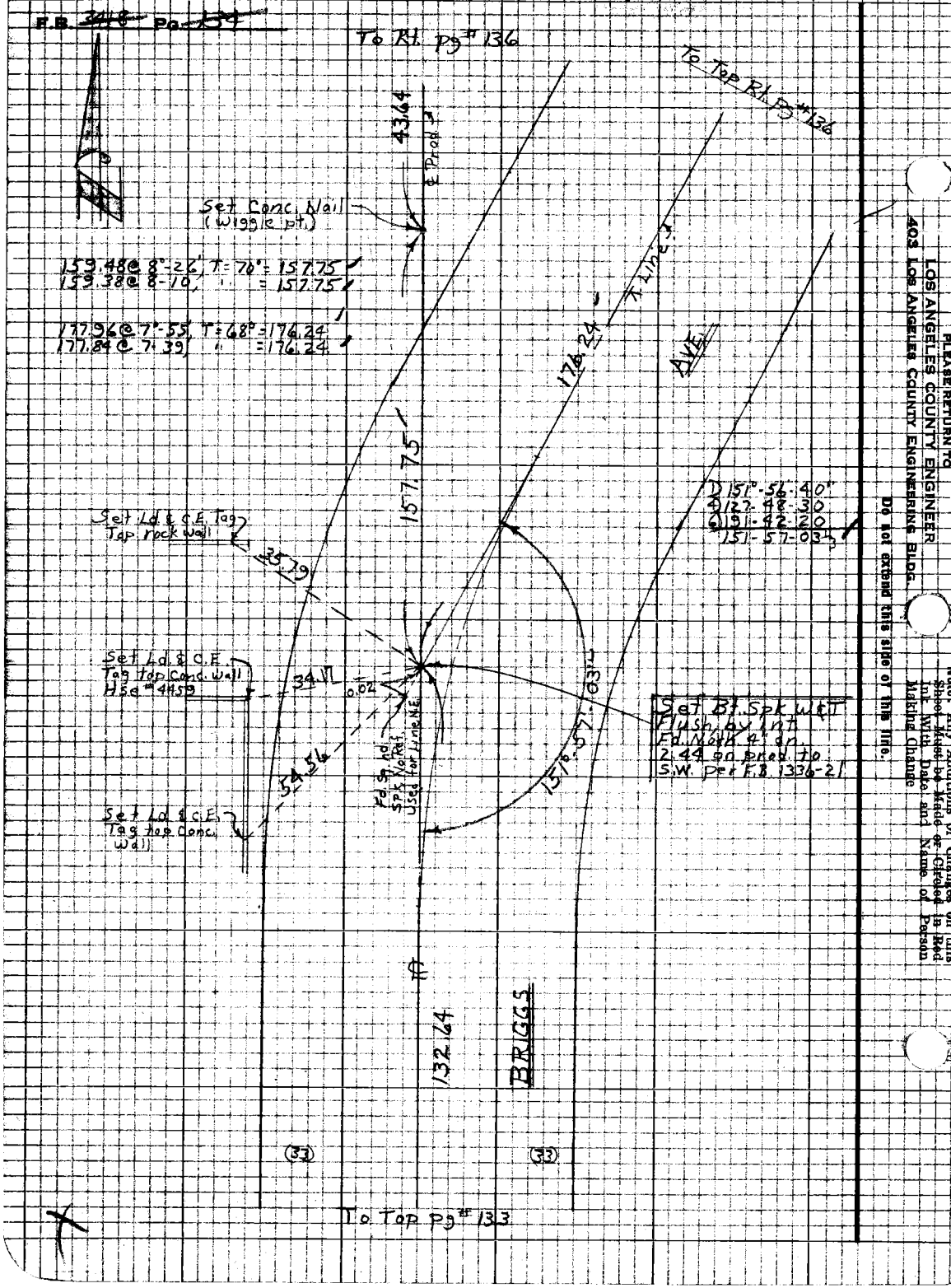

PLEASE RETURN TO
LOS ANGELES COUNTY ENGINEER
403 LOS ANGELES COUNTY ENGINEERING BLDG.

Do not extend this side of this line.

Note: Any Additions or Changes on this Sheet Must be Made or Circled in Red Ink With Date and Name of Person Making Change

PWFB 1921

2586

Notes Ck'd by W. EDMONDSON	Survey of Ocean View Blvd
Map No. [illegible]	[illegible]
Office Work R. BRIONES	Surveyed by Burkholder
Checked W. EDMONDSON	Notes D.L.B. Date 3-68
Date MAY 18 '70	Indexed [illegible]

F.B. 3418 Pg. 135

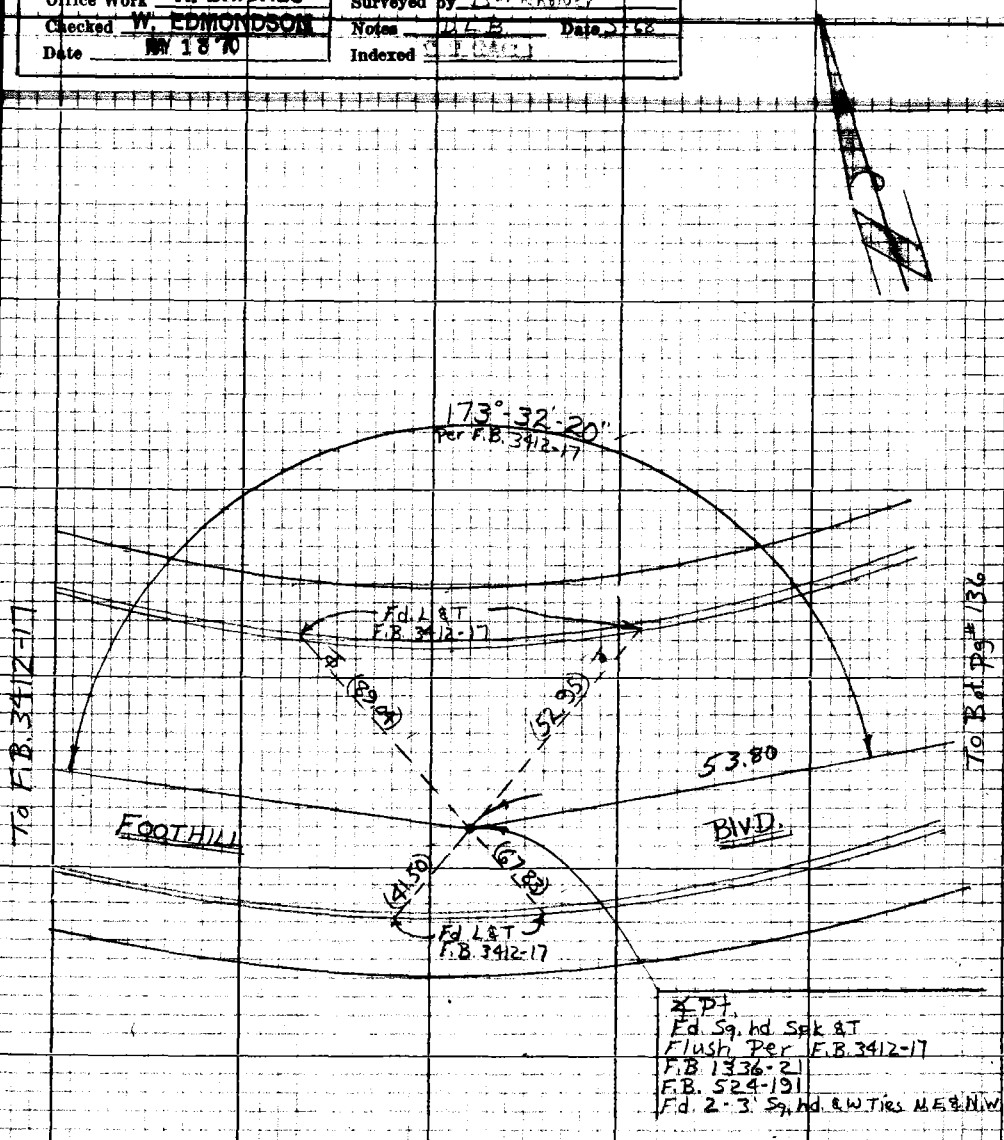

℄ Pt.
Fd. Sq. hd. Spk & T
Flush Per F.B. 3412-17
F.B. 1336-21
F.B. 524-191
Fd. 2-3' Sq. hd. & W Ties N.E. & N.W.

Note: Any Additions or Changes on this Sheet Must be Made or Circled in Red Ink With Date and Name of Person Making Change

Do not extend this side of this line.

PLEASE RETURN TO
LOS ANGELES COUNTY ENGINEER
403 LOS ANGELES COUNTY ENGINEERING BLDG.

76P3098 CE #310 5-66

PWFB 1921 2587, 2588

F.B. 3415 Pg 136

PLEASE RETURN TO
LOS ANGELES COUNTY ENGINEER
403 LOS ANGELES COUNTY ENGINEERING BLDG.

Do not extend this side of the line.

Note: Any Additions or Changes on this Sheet Must be Made or Circled in Red Ink With Date and Name of Person Making Change

PWFB 1921

2589

Notes Ck'd by W. EDMONDSON | Survey of Ocean View Pl. | F.B. [illegible] Pg. 177

Office Work | Surveyed by Buckholder

Checked | Notes D.L.B. Date 5-66

Date | Indexed [illegible]

W.S. 51, B-5

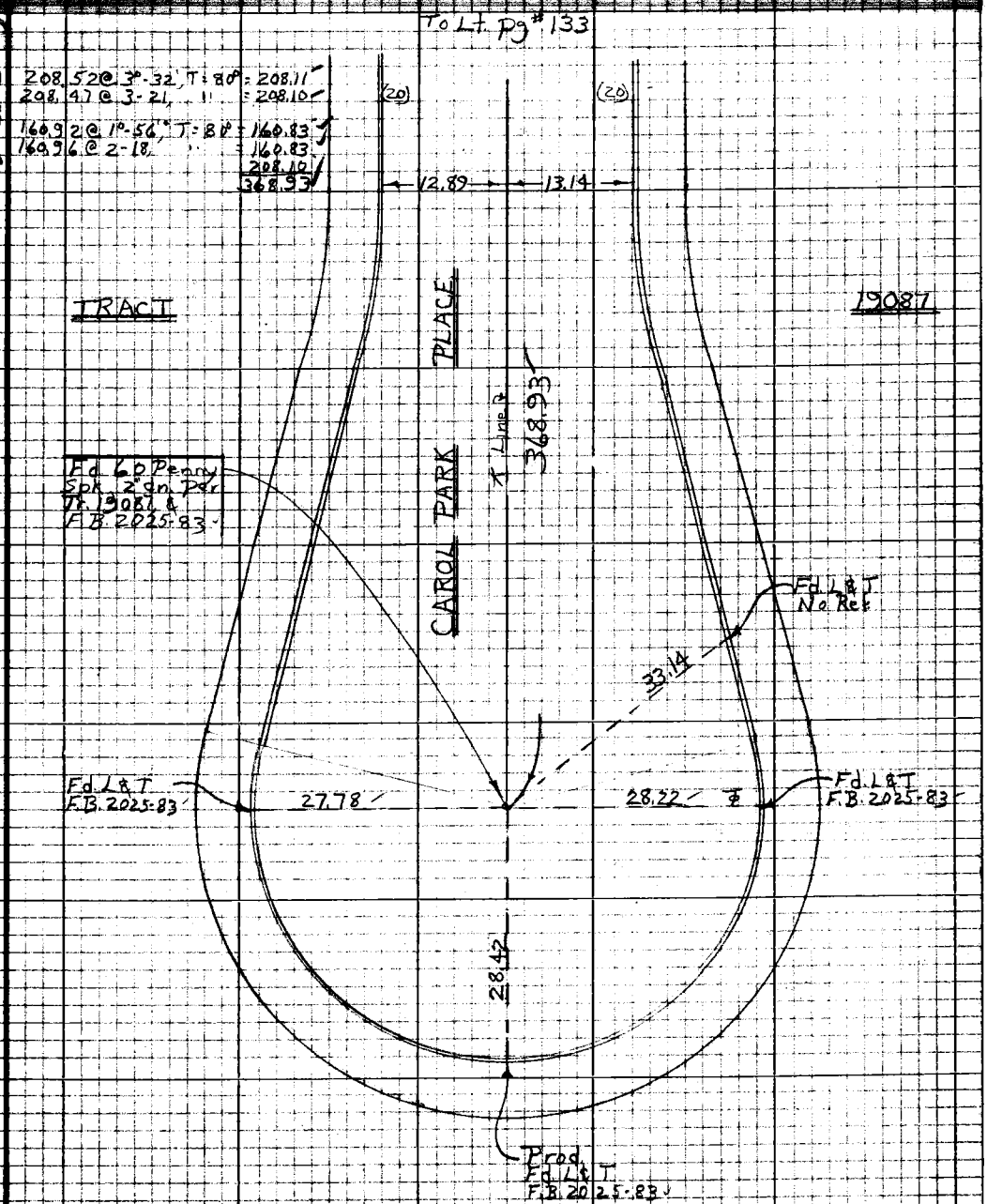

Note: Any Additions or Changes on this Sheet Must be Made or Circled in Red Ink With Date and Name of Person Making Change

Do not extend this side of this line.

PLEASE RETURN TO
LOS ANGELES COUNTY ENGINEER
403 LOS ANGELES COUNTY ENGINEERING BLDG.

76P3098 CK #310 8-66

PWFB 1921 To Lt. Pg #131 2590

F.B. ~~3418~~ Pg. ~~138~~

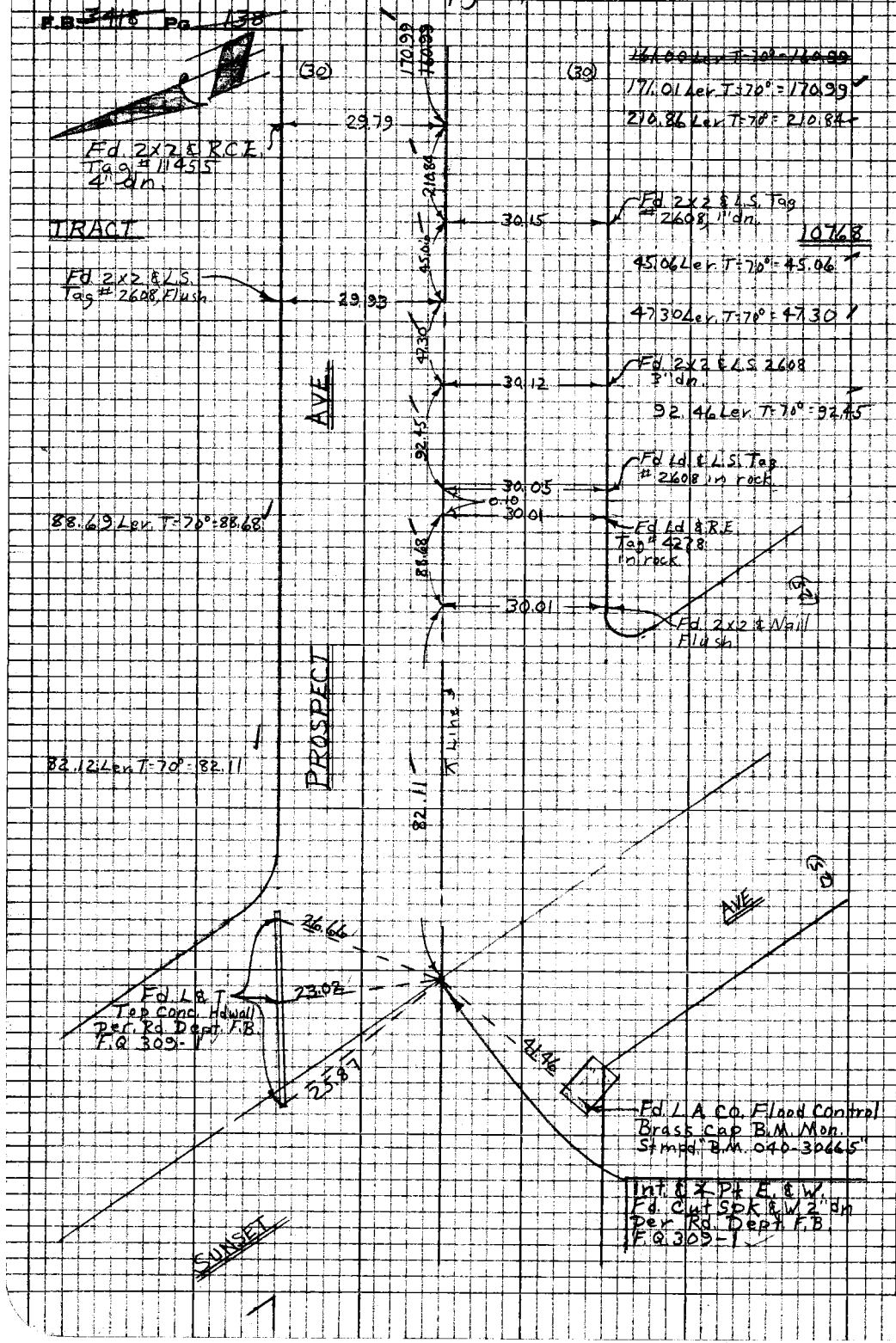

PLEASE RETURN TO
LOS ANGELES COUNTY ENGINEER
403 LOS ANGELES COUNTY ENGINEERING BLDG.

Do not extend this side of this line.

Note: Any Additions or Changes on this Sheet Must be Made or Circled in Red Ink With Date and Name of Person Making Change

PWFB 1921

2591

Notes Ck'd by W. EDMONDSON	Survey of Ocean View Blvd.
Map No. B-5096	JN009729 Tape 216 Std 84
Office Work R. BRIONES	Surveyed by Burkholder
Checked W. EDMONDSON	Notes D.L.B. Date 7-23-68
Date MAY 18 '70	Indexed

F.B. 3418 PG. 139

J.N. 009729

OCEAN VIEW BLVD

Geodetic Ties @ Foothill Blvd.
& Ocean View Blvd.

Burkholder
Wacker
West

Note: Any Additions or Changes on this Sheet Must be Made or Circled in Red Ink With Date and Name of Person Making Change.

Do not extend this side of this line.

PLEASE RETURN TO
LOS ANGELES COUNTY ENGINEER
403 LOS ANGELES COUNTY ENGINEERING BLDG.

76F3098 CE#310 9-67

PWFB 1921

2592

F.B. ~~3418~~ Pg ~~139~~ 140

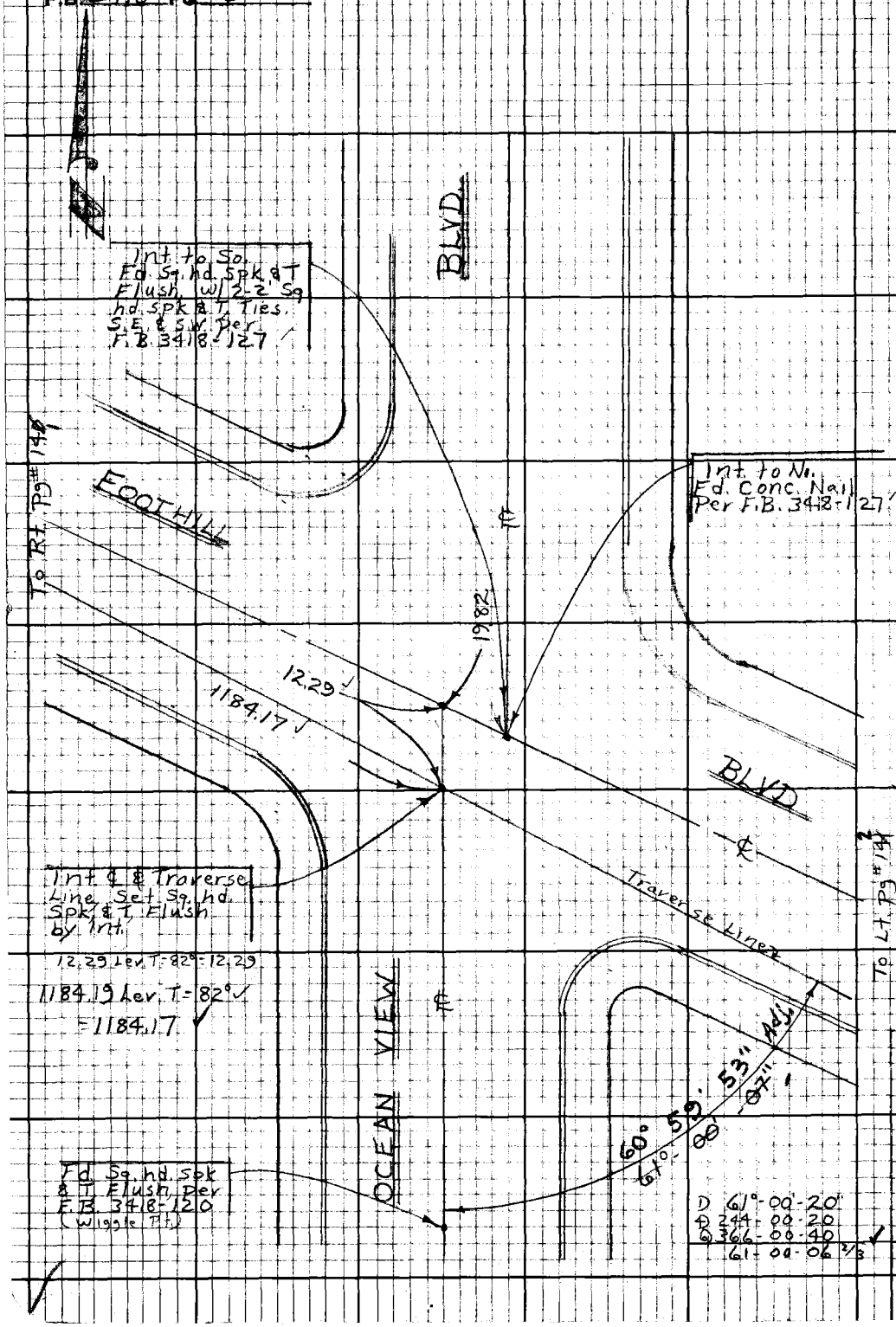

PLEASE RETURN TO
LOS ANGELES COUNTY ENGINEER
403 LOS ANGELES COUNTY ENGINEERING BLDG.

Do not extend this side of this line.

Note: Any Additions or Changes on this Sheet Must be Made or Circled in Red Ink With Date and Name of Person Making Change.

PWFB 1921

2593

Notes Ckd by W. EDMONDSON	Survey of Ocean View Blvd.
Map No. B-5096	JN009729 Tape 216 Std 84° F
Office Work R. BRIONES	Surveyed by Burkholder
Checked W. EDMONDSON	Notes D.L.B. Date 1-23-66
Date MAY 18 '70	Indexed

F.B. 3418 Pg. 440

W.S. 51, B-4

Note: Any Additions or Changes on this Sheet Must be Made or Circled in Red Ink With Date and Name of Person Making Change.

Do not extend this side of this line.

PLEASE RETURN TO
LOS ANGELES COUNTY ENGINEER
403 LOS ANGELES COUNTY ENGINEERING BLDG.

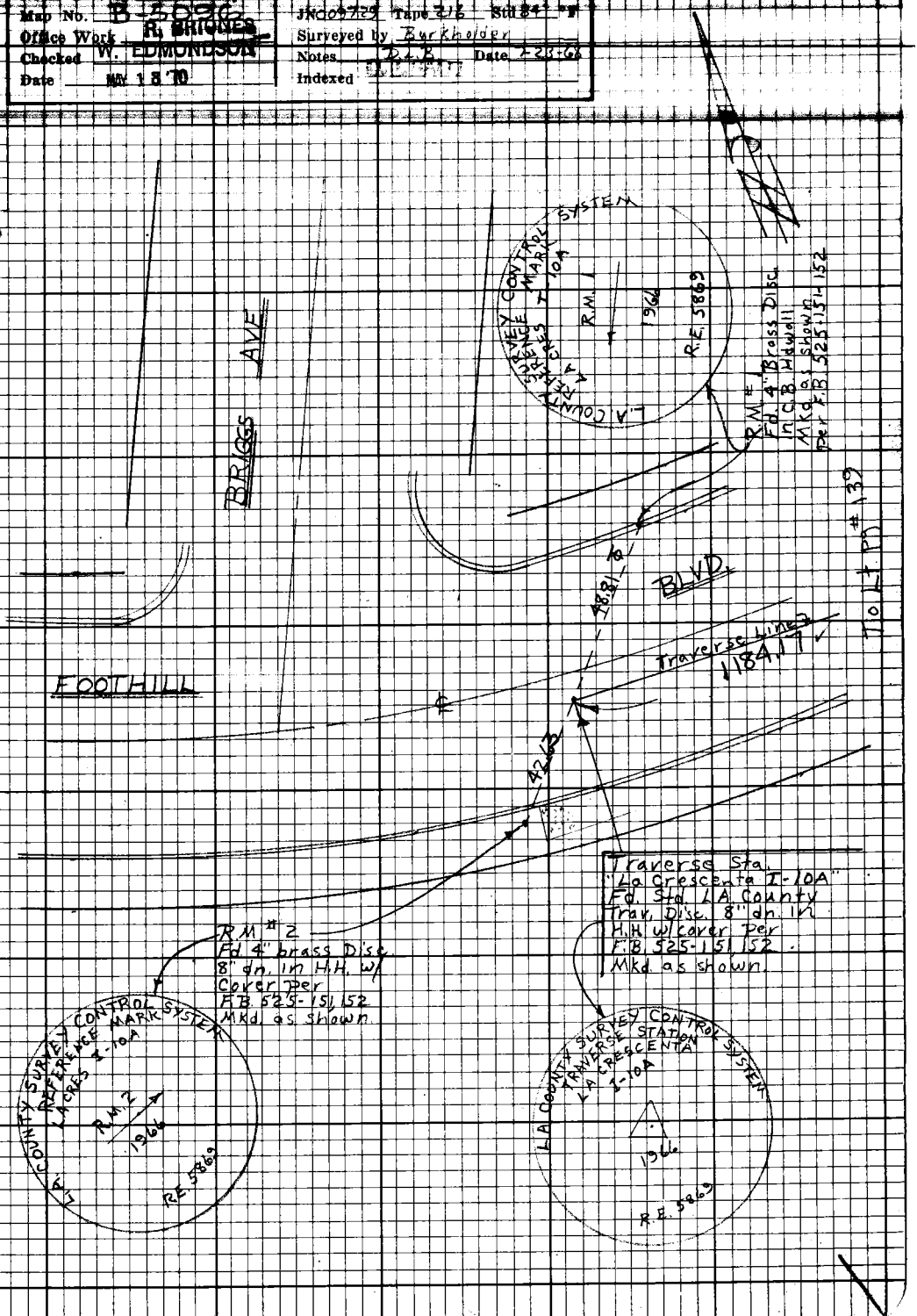

76F3098 CE#310 9-67

PWFB 1921 2594

F.B. ~~3418~~ Pg. ~~141~~ 142

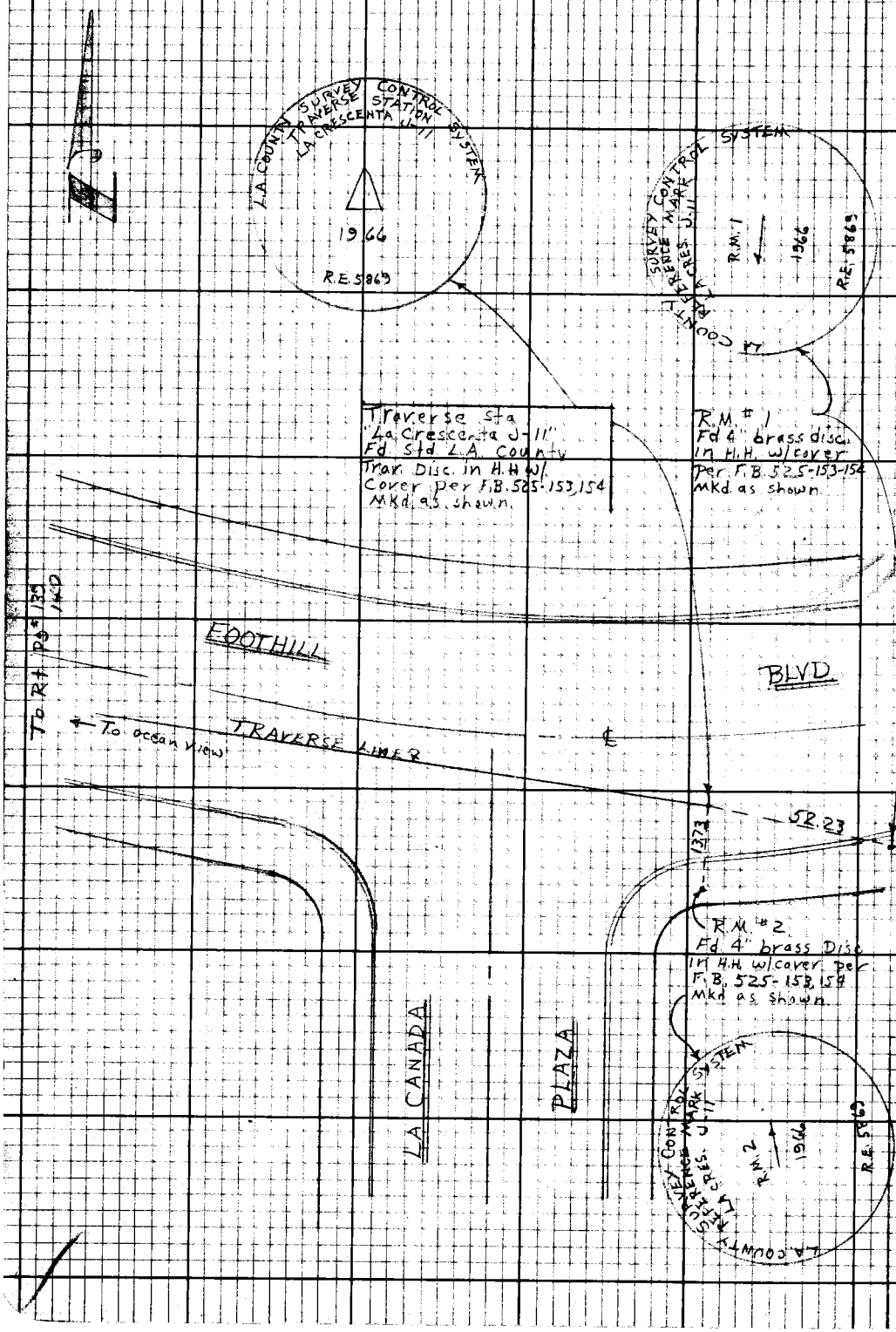

W.S. 51 C-5

PLEASE RETURN TO
LOS ANGELES COUNTY ENGINEER
403 Los Angeles County Engineering Bldg.

Do not extend this side of this line.

Note: Any Additions or Changes on this Sheet Must be Made or Circled in Red Ink With Date and Name of Person Making Change.

PWFB 1921

2595

Name Civil W. EDMONDSON	Survey of Oceanic Avenue
Map No.	JN 097.29 Tape 141 Std 84 °F
Office Work	Surveyed by Bar Kholder
Checked	Notes D.L.B. Date 5-27-69
Date	Indexed R.J. GALLI JUN 30 '69

F.B. 3417 Pg. 143

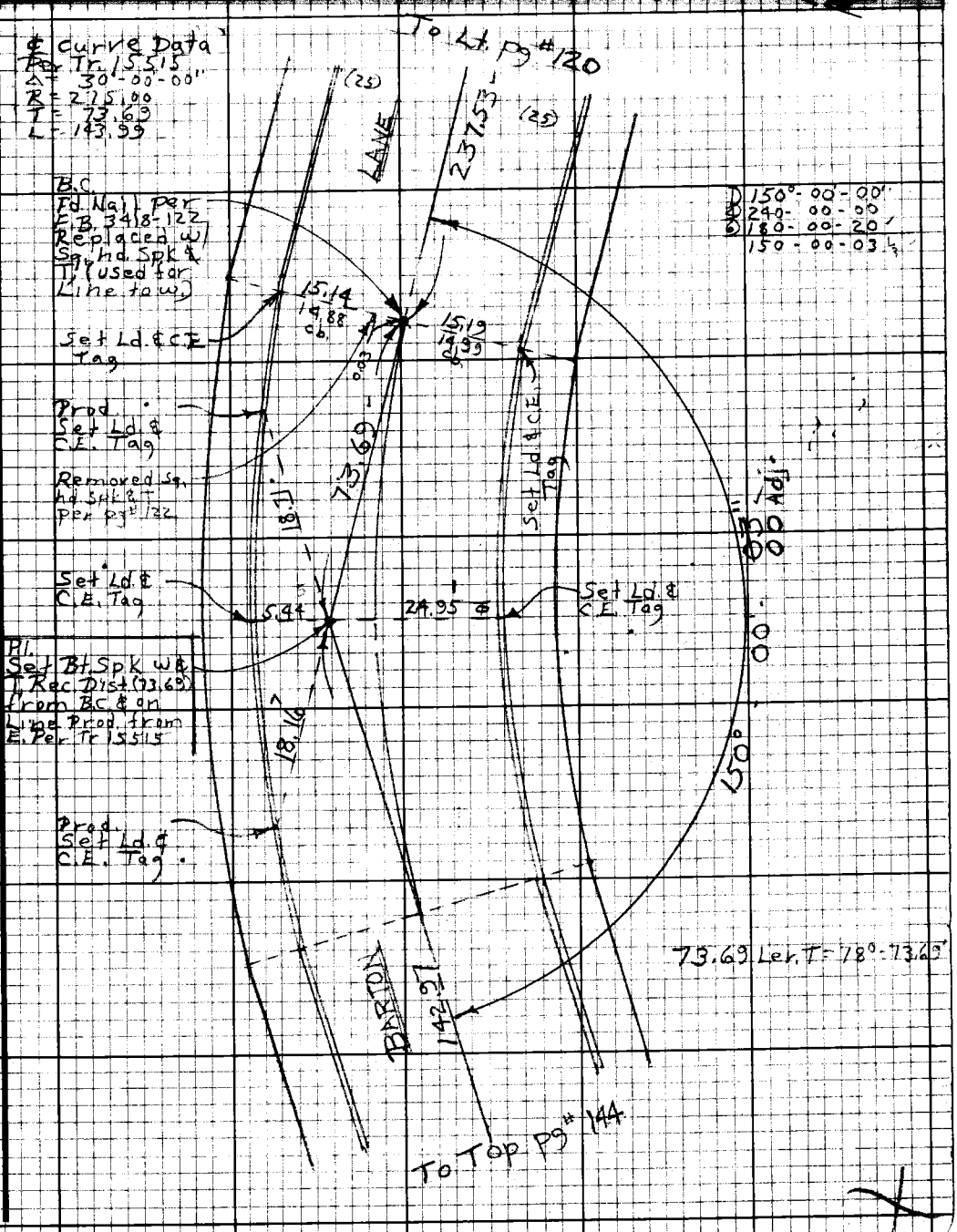

Note: Any Additions or Changes on this Sheet Must be Made or Circled in Red Ink With Date and Name of Person Making Change.

Do not extend this side of this line.

PLEASE RETURN TO
LOS ANGELES COUNTY ENGINEER
403 LOS ANGELES COUNTY ENGINEERING BLDG.

76F3098 CE#310 9-67

PWFB 1921

2596

F.B. 3418 Pg 144

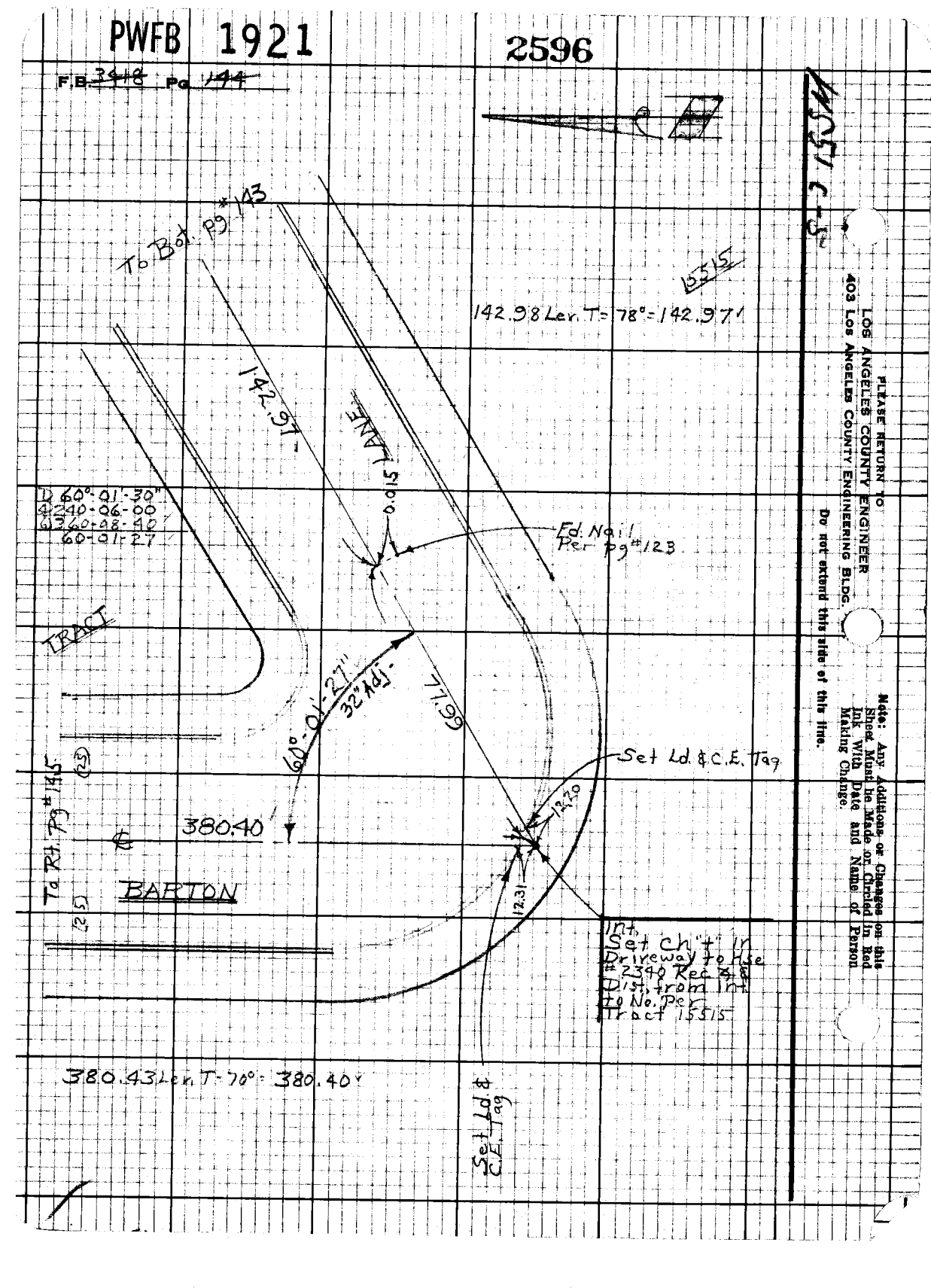

PLEASE RETURN TO
LOS ANGELES COUNTY ENGINEER
403 Los Angeles County Engineering Bldg.

Do not detach this side of this line.

Note: Any Additions or Changes on this Sheet Must be Made on Chrcled in Red Ink With Date and Name of Person Making Change.

PWFB 1921

2597

Notes Ch'd by W. EDMONDSON
Map No.
Office Work
Checked
Date

Survey of [illegible]
JN 5097.29 Tape 141 Std 87 °F
Surveyed by [illegible]
Notes D.L.B. Date 3-28-69
Indexed D.J. GALLI JUN 30 '69

F.B. 3418 Pg. 145

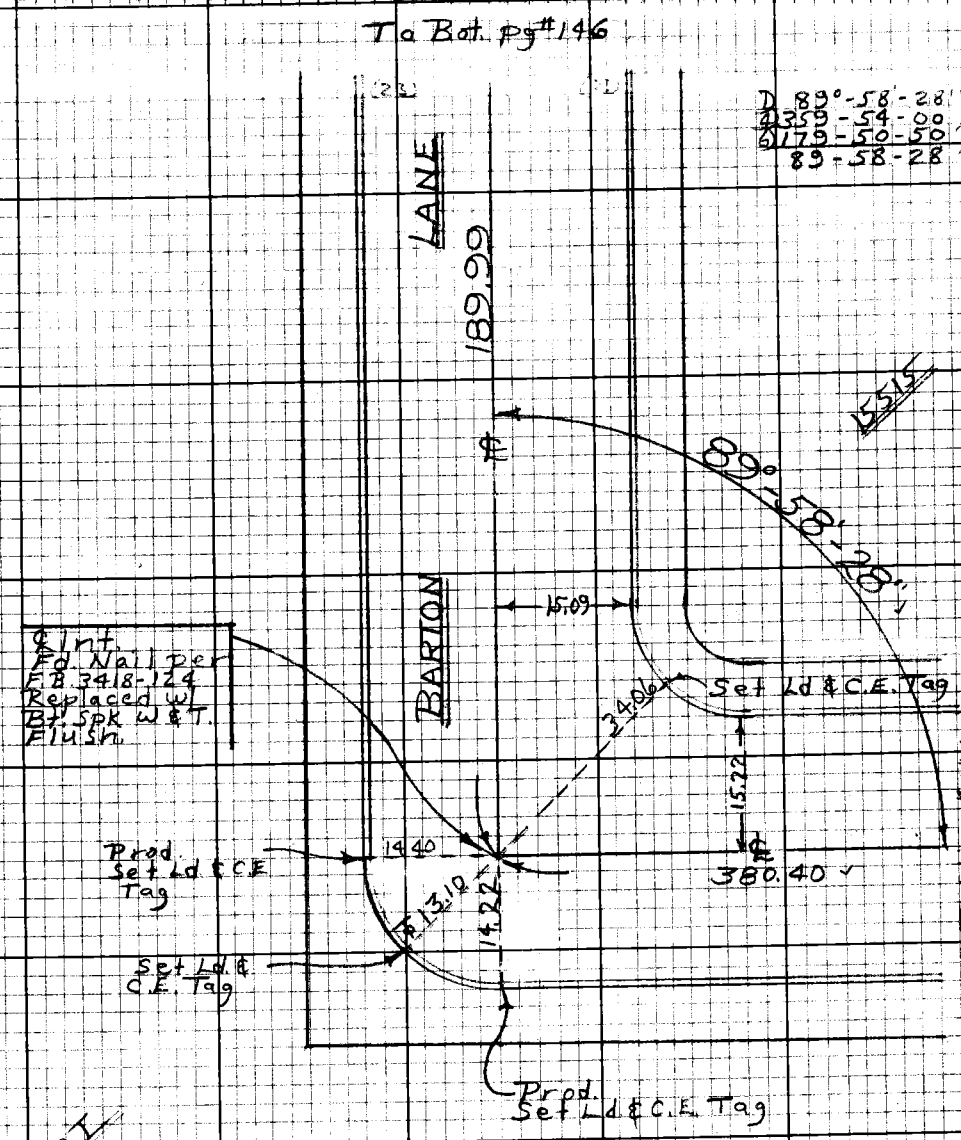

Note: Any Additions or Changes on this Sheet Must be Made or Circled in Red Ink With Date and Name of Person Making Change.

Do not extend this side of this line.

PLEASE RETURN TO
LOS ANGELES COUNTY ENGINEER
403 LOS ANGELES COUNTY ENGINEERING BLDG.

76F3098 CE#310 9-67

PWFB 1921

2598

F.B. 3418 Pg. 146

190.01 Rec. T-68° = 189.99

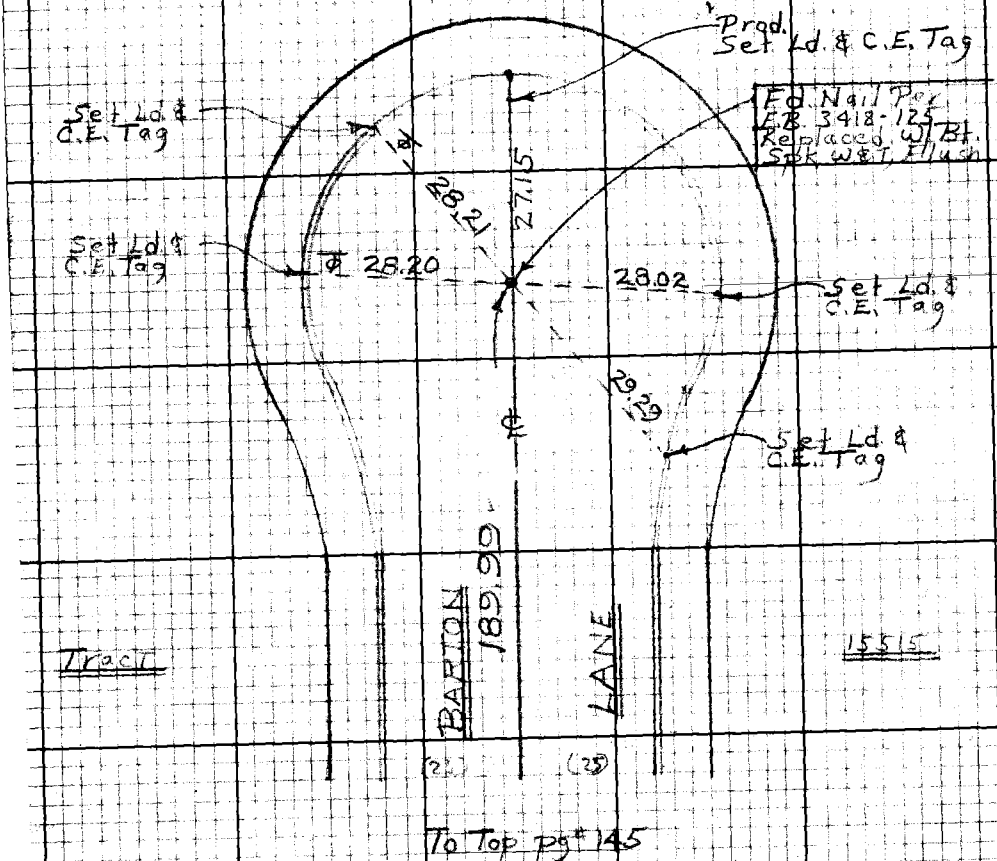

To Top Pg. 145

PLEASE RETURN TO
LOS ANGELES COUNTY ENGINEER
403 Los Angeles County Engineering Bldg.

Do not extend this side of this line.

Note: Any Additions or Changes on this Sheet Must be Made or Checked in Red Ink With Date and Name of Person Making Change.