F.B. 3423 Pg.

JN Tape Std °F

Notes Date

Indexed

SECTION CORNER TIES. J.N.0302.01

Index

Ties T7 N, R10 W. Ties to cors. 14|13 / 23|24

23|24 / 26|25 24 / 25

T7 N, R 9 W. Ties 19|20 / 30|29 20|21 / 29|28

Ties T 6 N. R. 7 & 8 W. 10|11 / 15|14 15|14 / 22|23

22|23 22|23 / 27|26 27|26 14|13 / 23|24 13|18 / 24|19

Microfilmed Jan '85

PWFB 3631

63

Notes Ck'd by	Survey of Sec. Lines	F.B. 3423 Pg. 5
Map No.	[illegible]	
Office Work	Surveyed by R.C. Bowers	
Checked	Notes R.C.B. Date 5/24/67	
Date	Indexed C.J. GALLI JUN 14 '67	

SECTION COR. TIES

On 130TH ST. E, AVE. J
to Ave. K, Then along
Ave. K, from 130TH ST. E
to 160TH ST. E.

J.N. 0302.01

MAY 1967

REF.	PARTY
F.B. 1874	BOWERS
F.B. 3212	MALDONADO
C.S. 8732	DONLEVY
C.S.B.-833	FISHER
	BOXETH

Note: Any Additions or Changes on this Sheet Must be Made or Circled in Red Ink With Date and Name of Person Making Change

Do not extend this side of this line.

PLEASE RETURN TO
LOS ANGELES COUNTY ENGINEER
403 LOS ANGELES COUNTY ENGINEERING BLDG.

76P3098 CR #310 5-66

PWFB 3631

F.B. 3423 Pg. 6

64, 65

INDEX

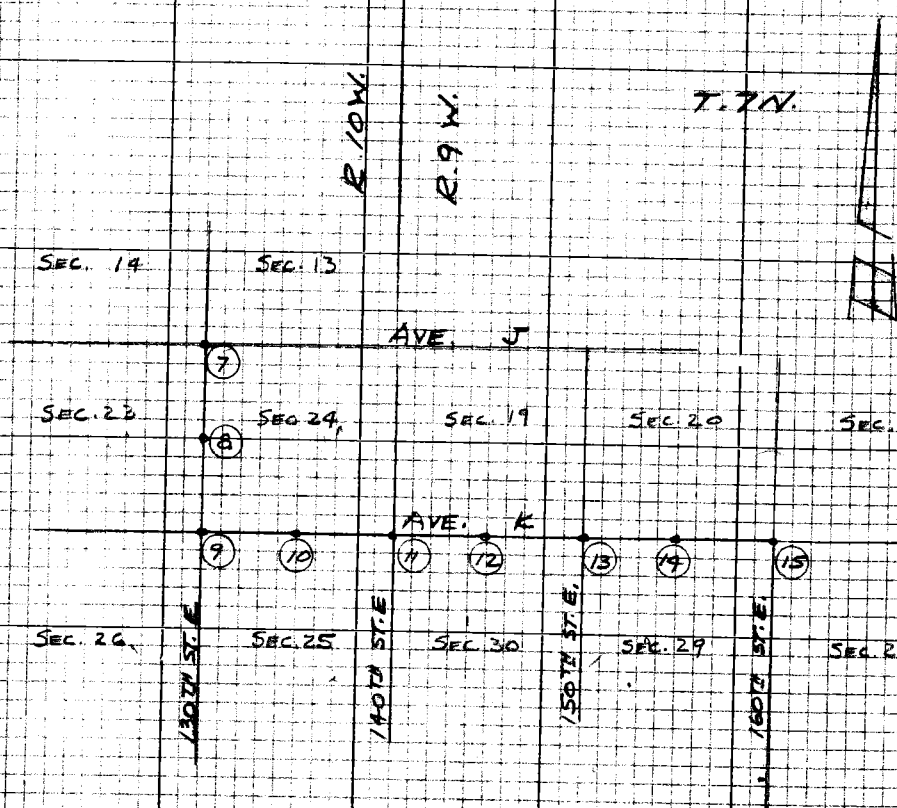

PLEASE RETURN TO
LOS ANGELES COUNTY ENGINEER
403 LOS ANGELES COUNTY ENGINEERING BLDG.

Do not extend this side of the line

Note: Any Additions or Changes on this Sheet Must be Made or Circled in Red Ink With Date and Name of Person Making Change

PWFB 3631

66

Notes Ck'd by	Survey of Sec. Lines
Map No.	JN [illegible] Type [illegible]
Office Work	Surveyed by R. C. Bowers
Checked	Notes RCB Date 5/23/67
Date	Indexed C. J. GALLI

F.B. 3423 Pg. 7

T. 7 N.

R. 10 W.

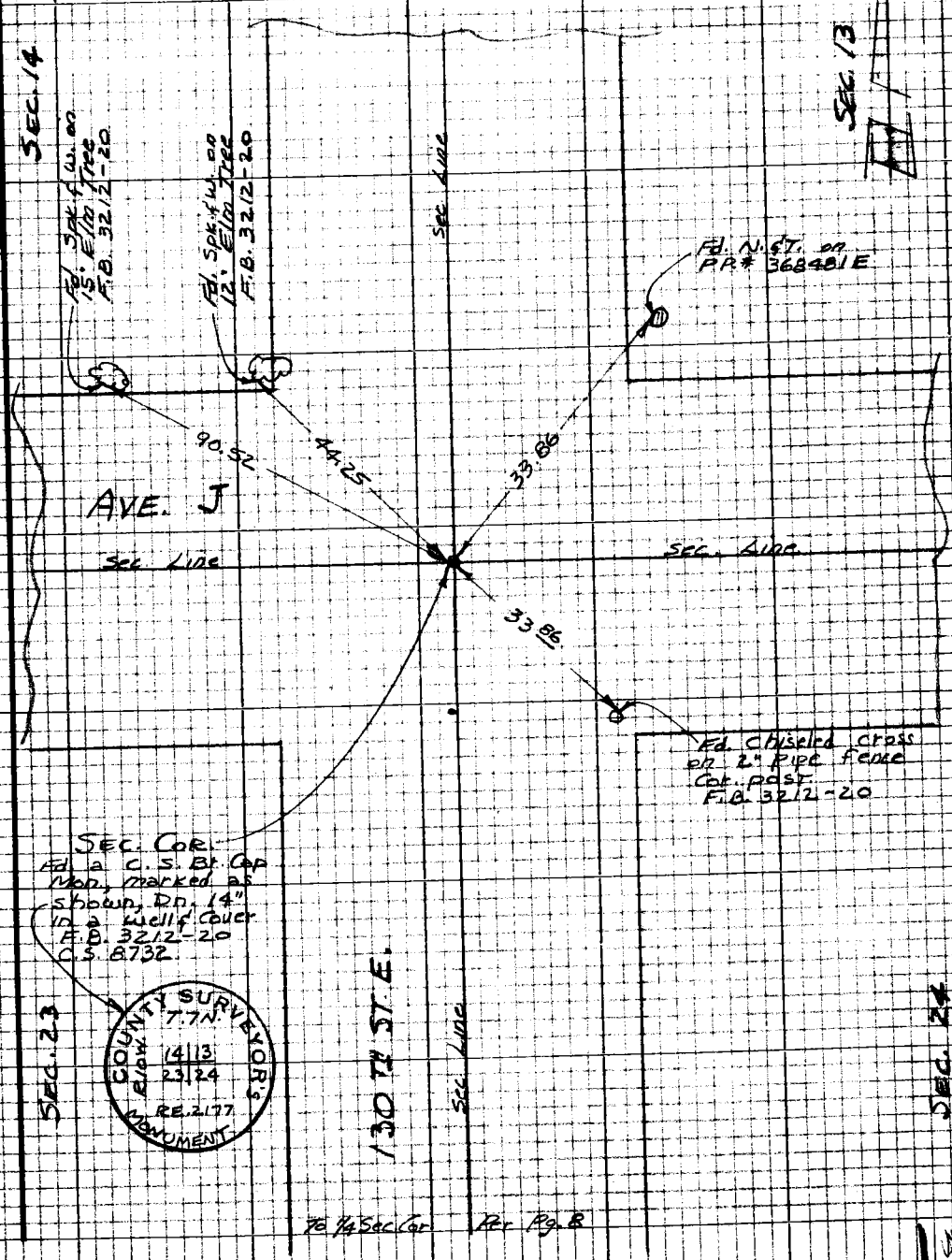

Note: Any Additions or Changes on this Sheet Must be Made or Circled in Red Ink With Date and Name of Person Making Change

Do not extend this side of this line.

PLEASE RETURN TO
LOS ANGELES COUNTY ENGINEER
403 LOS ANGELES COUNTY ENGINEERING BLDG.

76P3098 CE #310 5-66

PWFB 3631

67

F.B. ~~3423~~ Pg. ~~8~~

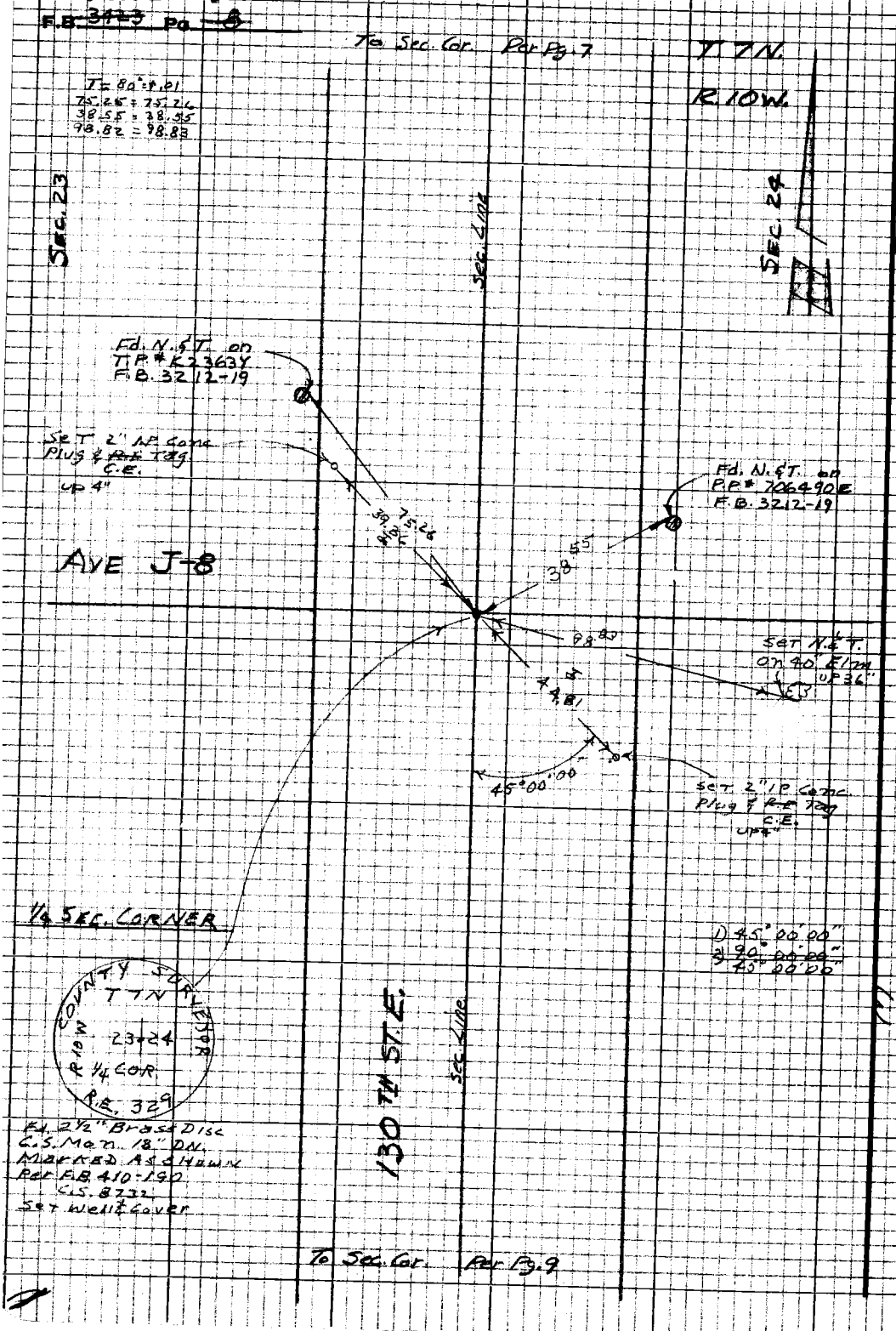

PLEASE RETURN TO
LOS ANGELES COUNTY ENGINEER
403 LOS ANGELES COUNTY ENGINEERING BLDG.
Do Not extend this side of this line.
Note: Any Additions or Changes on this Sheet Must be Made or Circled in Red Ink With Date and Name of Person Making Change

PWFB 3531

Notes Ck'd by	Survey of Sec Lines
Map No.	JN [illegible]
Office Work	Surveyed by R. C. Bowers
Checked	Notes R.C.B. Date 5/23/67
Date	Indexed C. J. GALLI

F.B. 3423 Pg. 9

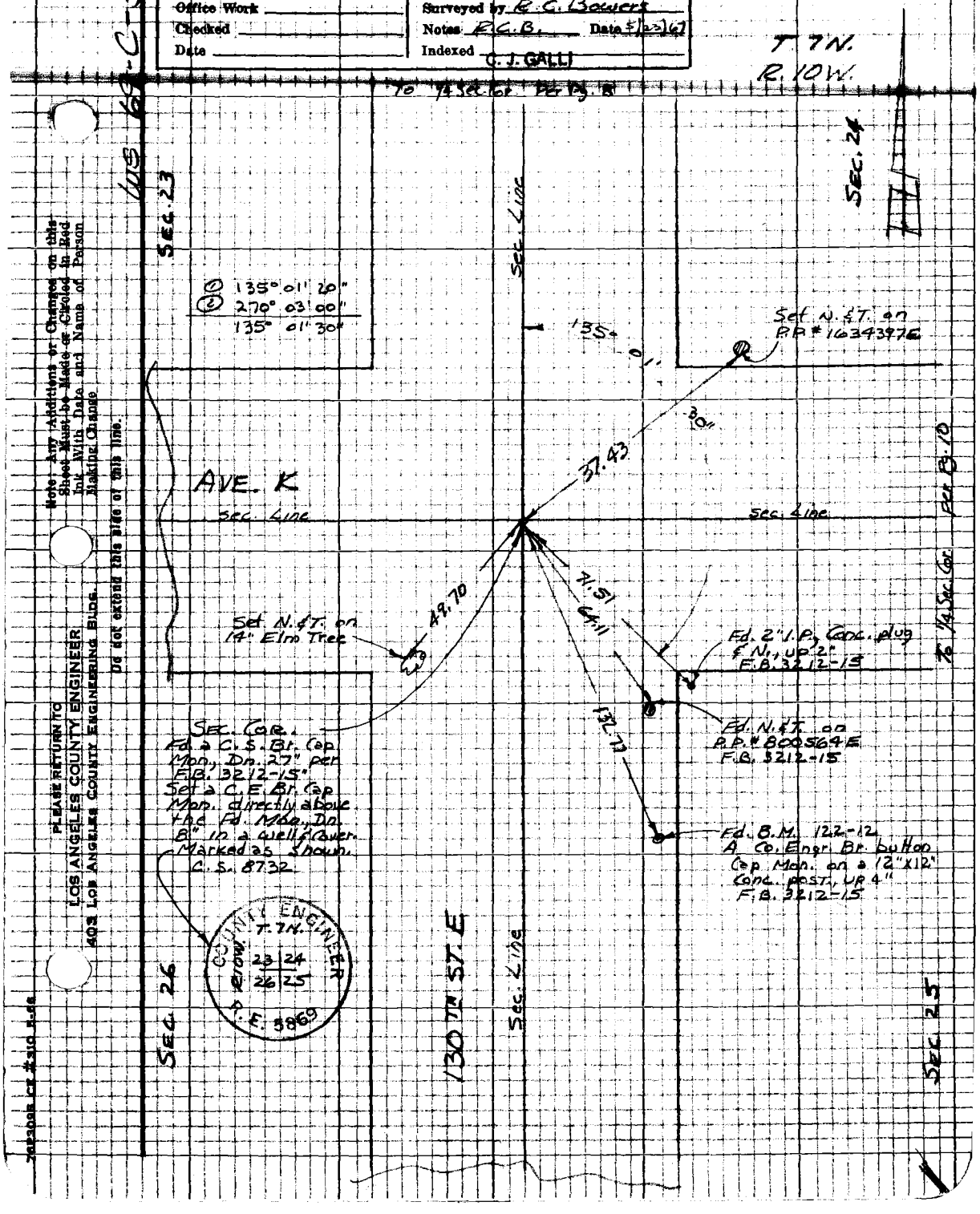

Note: Any Additions or Changes on this Sheet Must be Made or Circled in Red Ink With Date and Name of Person Making Change

Do not extend this side of this line.

PLEASE RETURN TO
LOS ANGELES COUNTY ENGINEER
403 LOS ANGELES COUNTY ENGINEERING BLDG.

76P3098 CF #310 5-66

F.B. 3423 Pg. 10

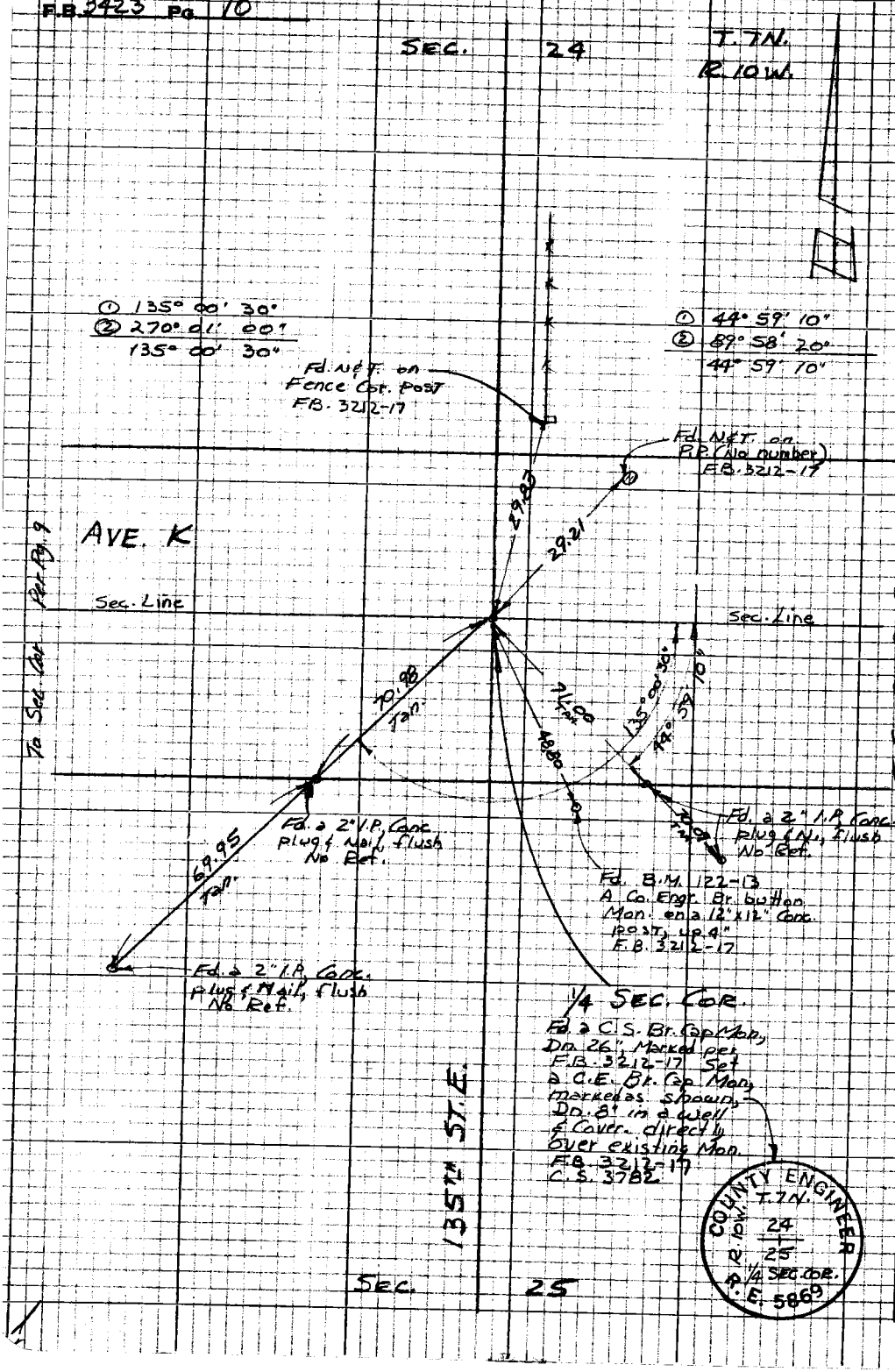

PLEASE RETURN TO
LOS ANGELES COUNTY ENGINEER
403 LOS ANGELES COUNTY ENGINEERING BLDG.

Note: Any Additions or Changes on this Sheet Must be Made or Circled in Red Ink With Date and Name of Person Making Change

Do not extend this side of this line.

WS 69-R-5

PWFB 3532

Notes Ck'd by	Survey of Sec. Lines
Map No.	JN 0302.67 Tape 077 Std.
Office Work	Surveyed by R.C. Bowers
Checked	Notes RCB Date 5/22/67
Date	Indexed C.J. GALLI

F.B. 3423 Pg. 11

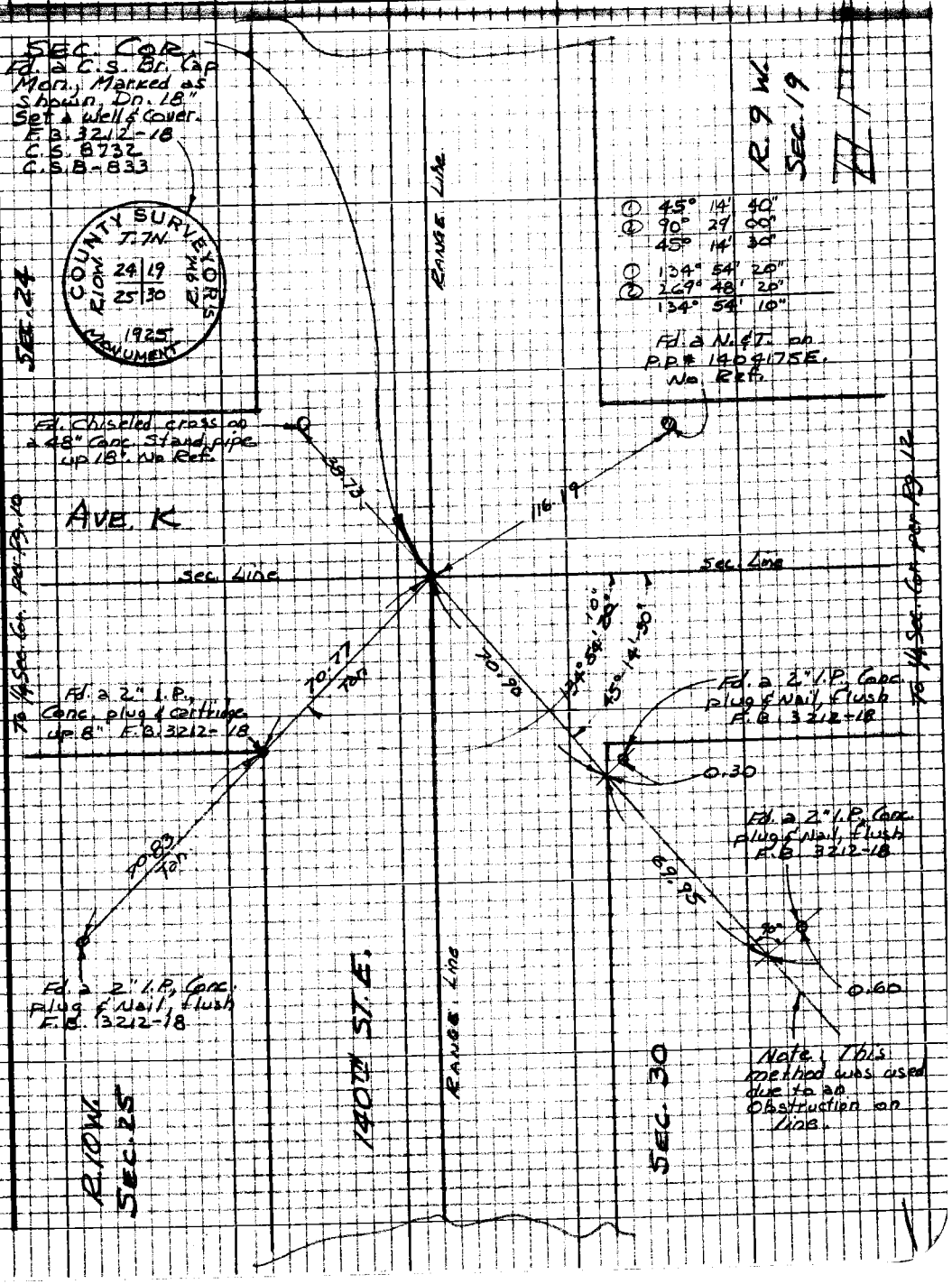

Note: Any Additions or Changes on this Sheet Must be Made or Circled in Red Ink With Date and Name of Person Making Change

Do not extend this side of this line.

PLEASE RETURN TO
LOS ANGELES COUNTY ENGINEER
403 LOS ANGELES COUNTY ENGINEERING BLDG.

76P3098 CE #310 5-66

PWFB 3532

27

F.B. 3423 Pg. 12

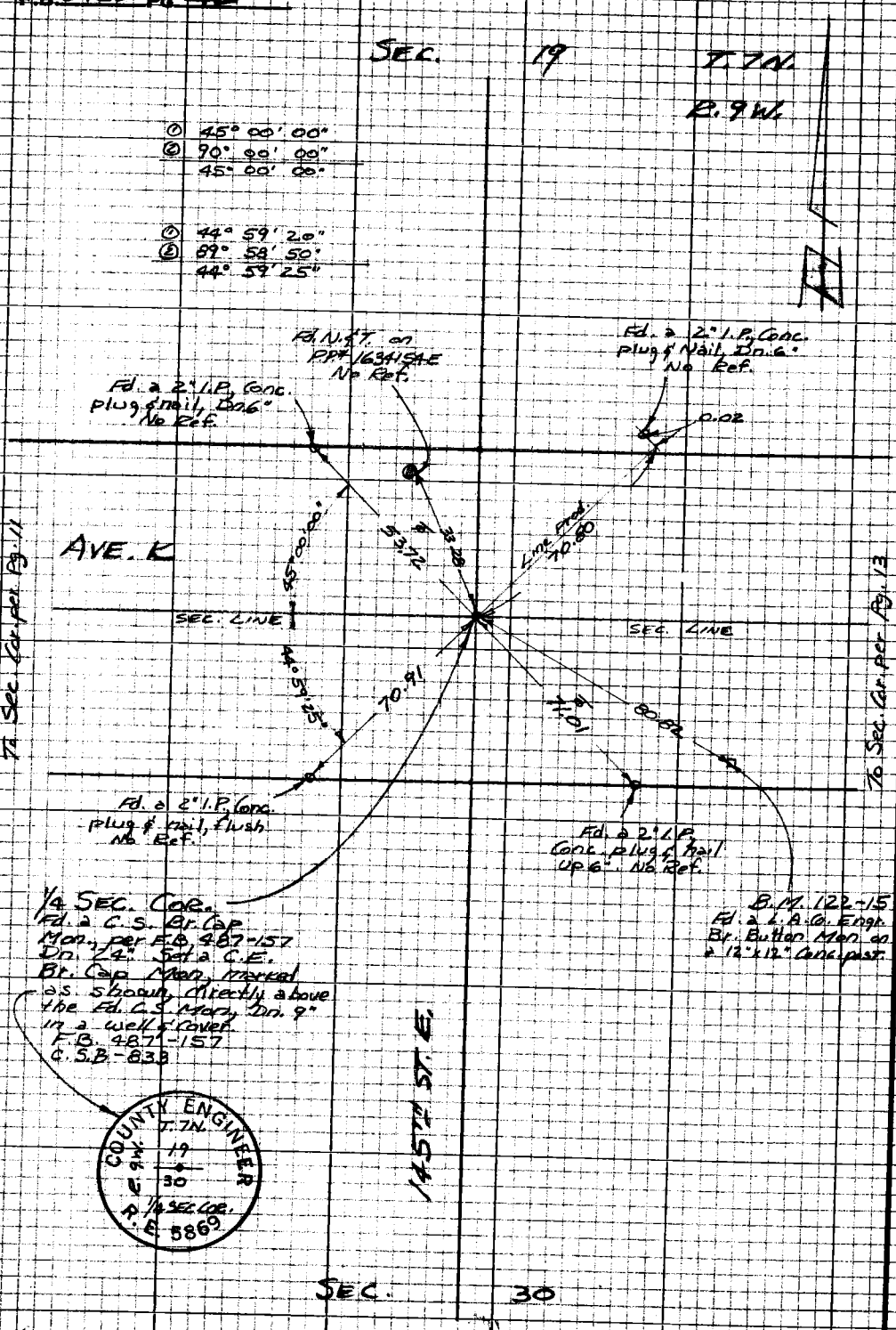

WS 60-C-5

PLEASE RETURN TO
LOS ANGELES COUNTY ENGINEER
403 LOS ANGELES COUNTY ENGINEERING BLDG.

Note: Any Additions or Changes on this Sheet Must be Made or Circled in Red Ink With Date and Name of Person Making Change

Do not extend this side of this line.

PWFB 3532

28

Notes Ck'd by	Survey of Sec. Lines
Map No.	[illegible]
Office Work	Surveyed by R.C. Bowers
Checked	Notes RCB Date 5/23/67
Date	Indexed C.J. GALLI

F.B. [illegible] Pg. 75

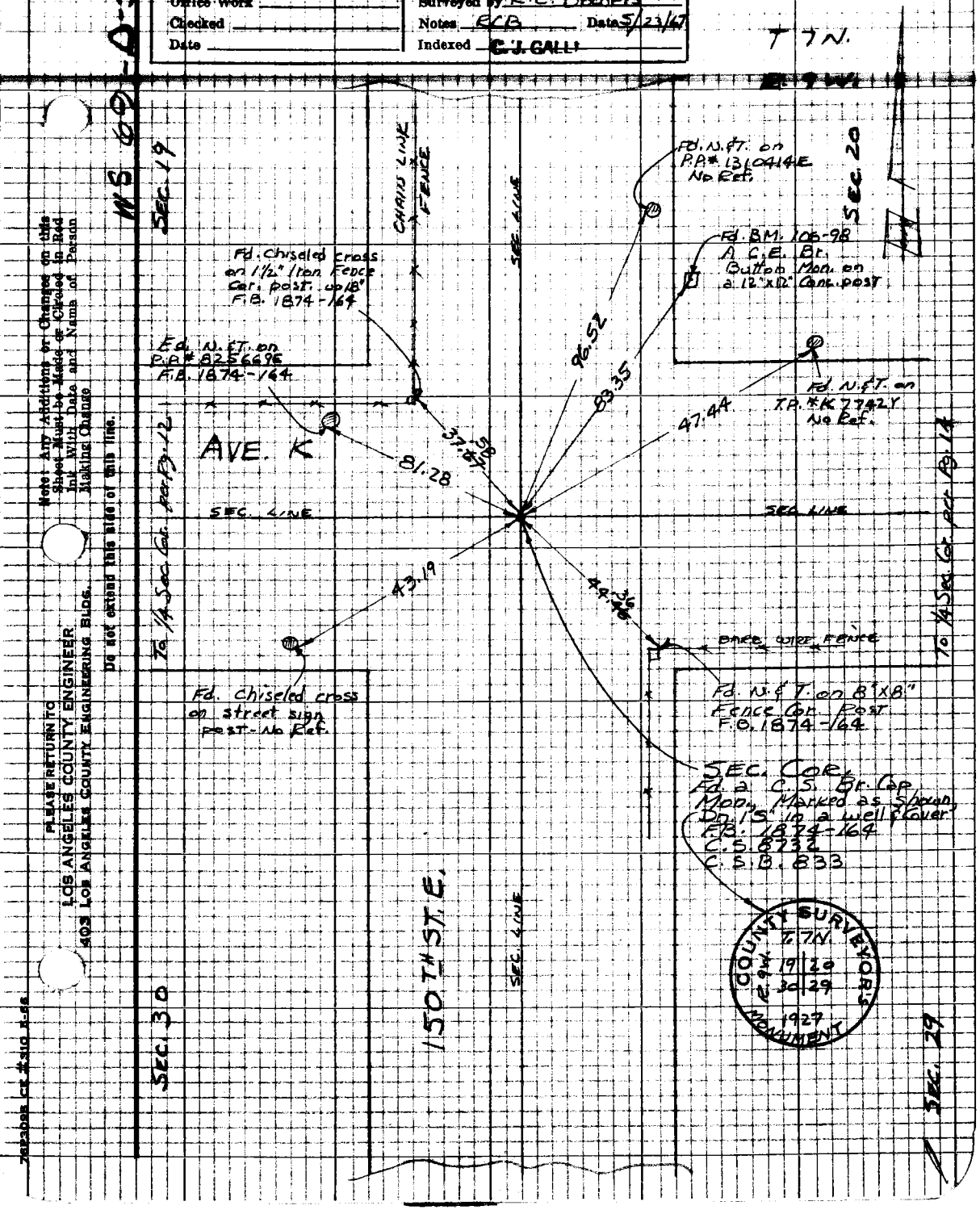

Note: Any Additions or Changes on this Sheet Must be Made or Circled in Red Ink With Date and Name of Person Making Change

Do not extend this side of this line.

PLEASE RETURN TO
LOS ANGELES COUNTY ENGINEER
403 LOS ANGELES COUNTY ENGINEERING BLDG.

76P3095 CE #310 5-66

F.B. 3423 Pg. 14

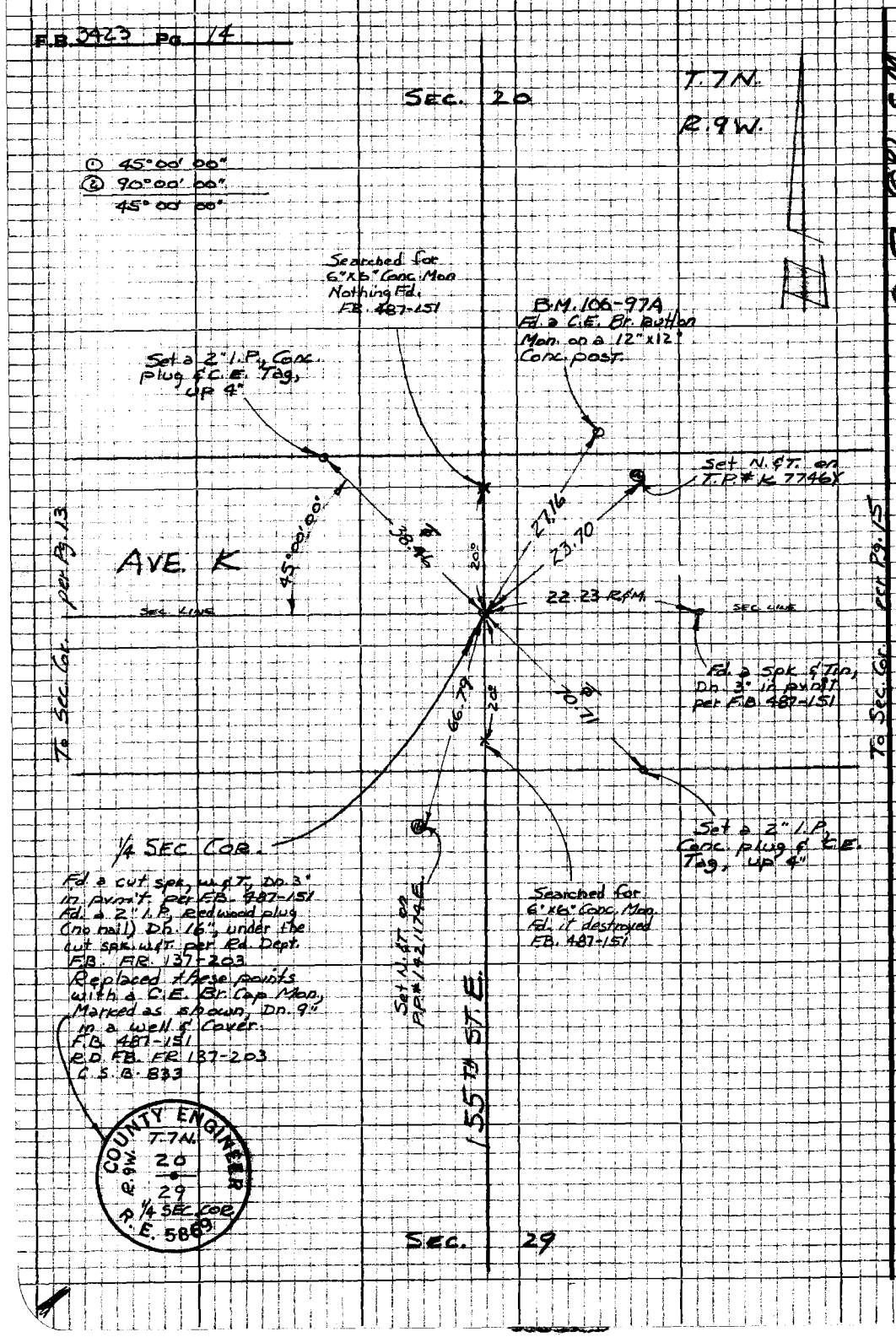

WS 60-D-5

PLEASE RETURN TO
LOS ANGELES COUNTY ENGINEER
403 LOS ANGELES COUNTY ENGINEERING BLDG.

Note: Any Additions or Changes on this Sheet Must be Made or Circled in Red Ink With Date and Name of Person Making Change

Do not extend this side of this line.

PWFB 3533

30

Notes Ck'd by	Survey of [illegible]
Map No.	[illegible]
Office Work	Surveyed by R.C. Bowers
Checked	Notes RCB Date 5/24/67
Date	Indexed C. J. GALLI

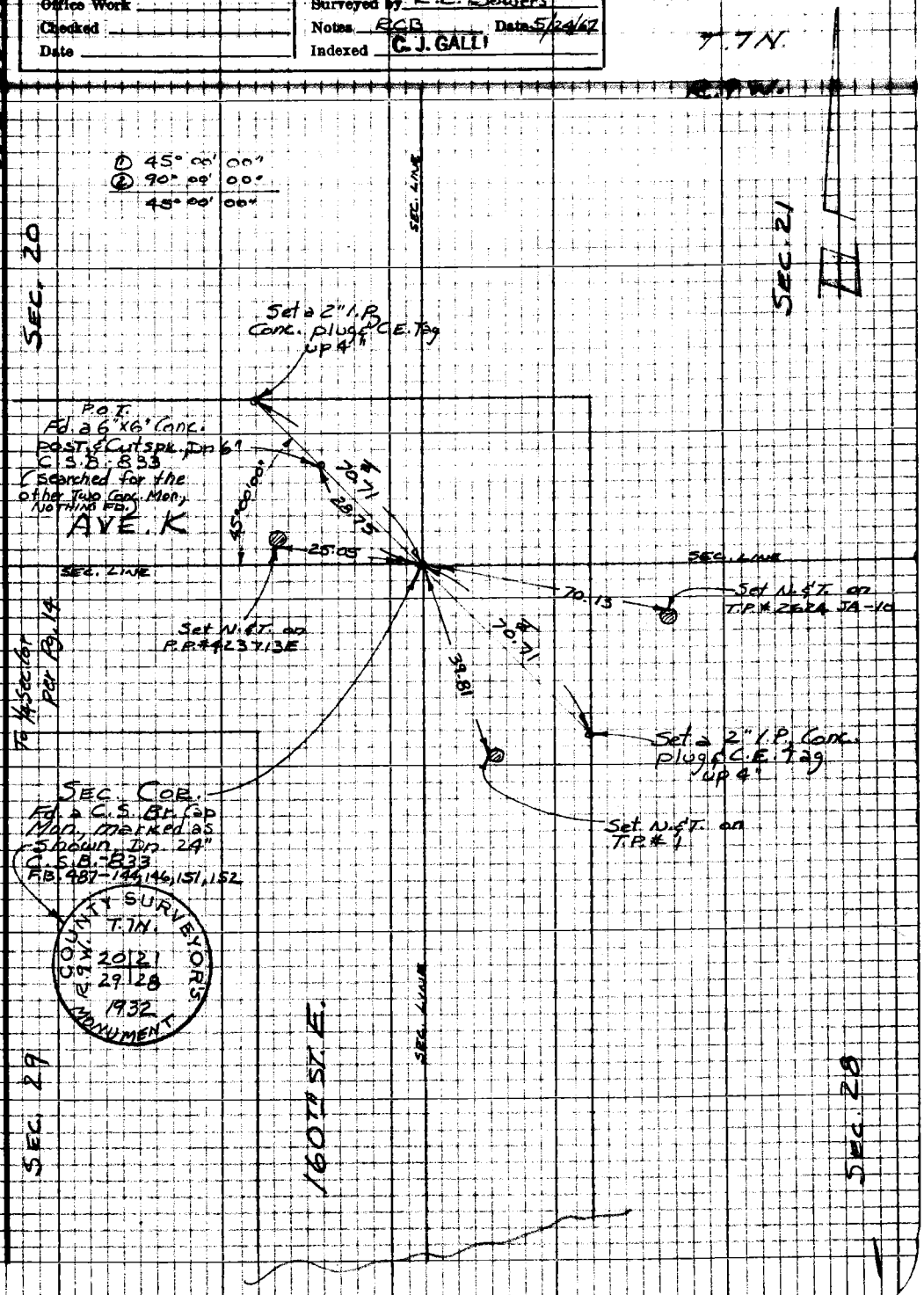

Note: Any Additions or Changes on this Sheet Must be Made or Circled in Red Ink With Date and Name of Person Making Change

Do not extend this side of this line.

PLEASE RETURN TO
LOS ANGELES COUNTY ENGINEER
403 LOS ANGELES COUNTY ENGINEERING BLDG.

78P3098 CE #310 5-66

PLEASE RETURN TO
LOS ANGELES COUNTY ENGINEER
403 LOS ANGELES COUNTY ENGINEERING BLDG.

Note: Any Additions or Changes on this Sheet Must be Made or Circled in Red Ink With Date and Name of Person Making Change.

Do not extend this side of this line.

F.B. 3423 Pg 16

PWFB 3337

10

Notes Ck'd by	Survey of Sec Lines
Map No.	JN 0302.01 Tape [illegible]
Office Work	Surveyed by R.C. Bowers
Checked	Notes RCB Date 6/67
Date	Indexed C. J. GALLI JUN 26 '67

F.B. 3473 Pg. 47

SECTION COR. TIES

Along 240TH St E, Bet Ave. O & Palmdale Blvd, and On Ave. P, Bet. 240th St E. and 260th ST. E.

J.N. 0302.01

JUNE 1967

Ref.	Party
F.B. 2609	Bowers
F.B. 3241	Maldonado
	Donlevy
	Boxeth

Note: Any Additions or Changes on this Sheet Must be Made or Circled in Red Ink With Date and Name of Person Making Change

PLEASE RETURN TO
LOS ANGELES COUNTY ENGINEER
403 LOS ANGELES COUNTY ENGINEERING BLDG.

Do not extend this side of this line.

76P3098 CK #310 5-66

PWFB 3337

F.B. 3423 Pg. 18

11,12,13,14

INDEX

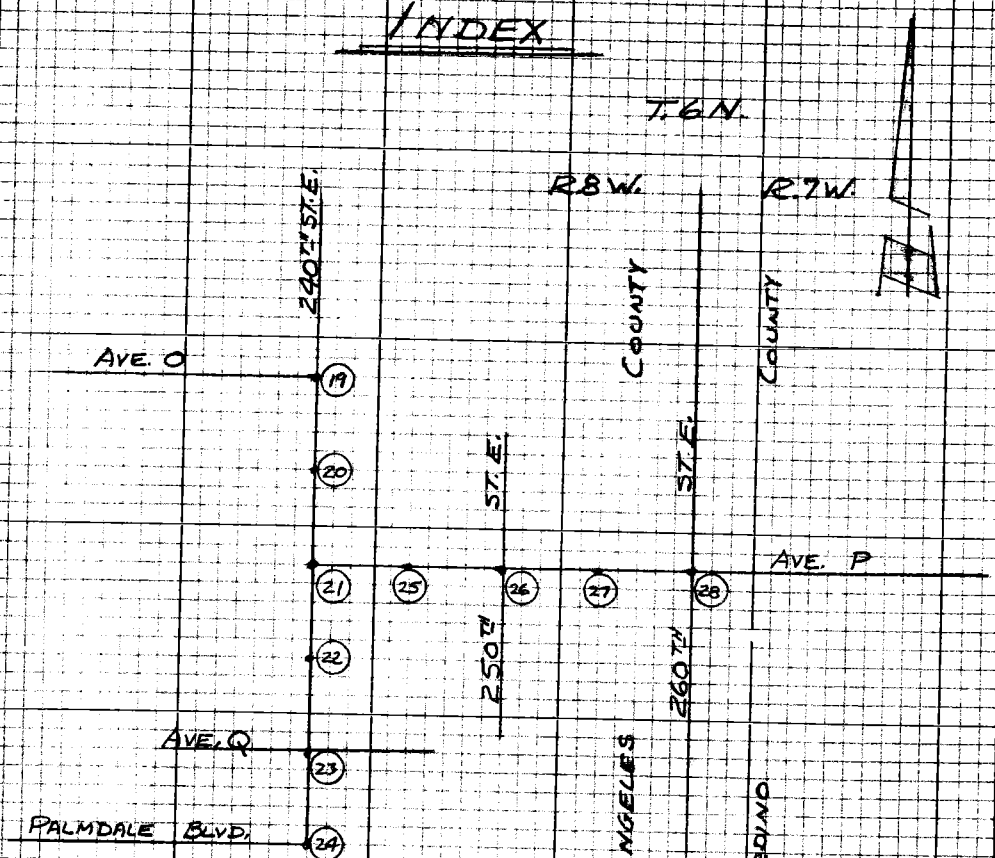

PLEASE RETURN TO
LOS ANGELES COUNTY ENGINEER
403 LOS ANGELES COUNTY ENGINEERING BLDG.

DO NOT EXTEND THIS SIDE OF THIS LINE

Note: Any Additions or Changes on this Sheet Must be Made or Circled in Red Ink With Date and Name of Person Making Change

PWFB 3337

15

Notes Ck'd by	Survey of Sec. Lines
Map No.	JN 0362.01 Tape 074 Std 63
Office Work	Surveyed by R.C. Bowers
Checked	Notes RCB Date 6/9/67
Date	Indexed C. J. GALLI

F.B. 3423 Pg. 49

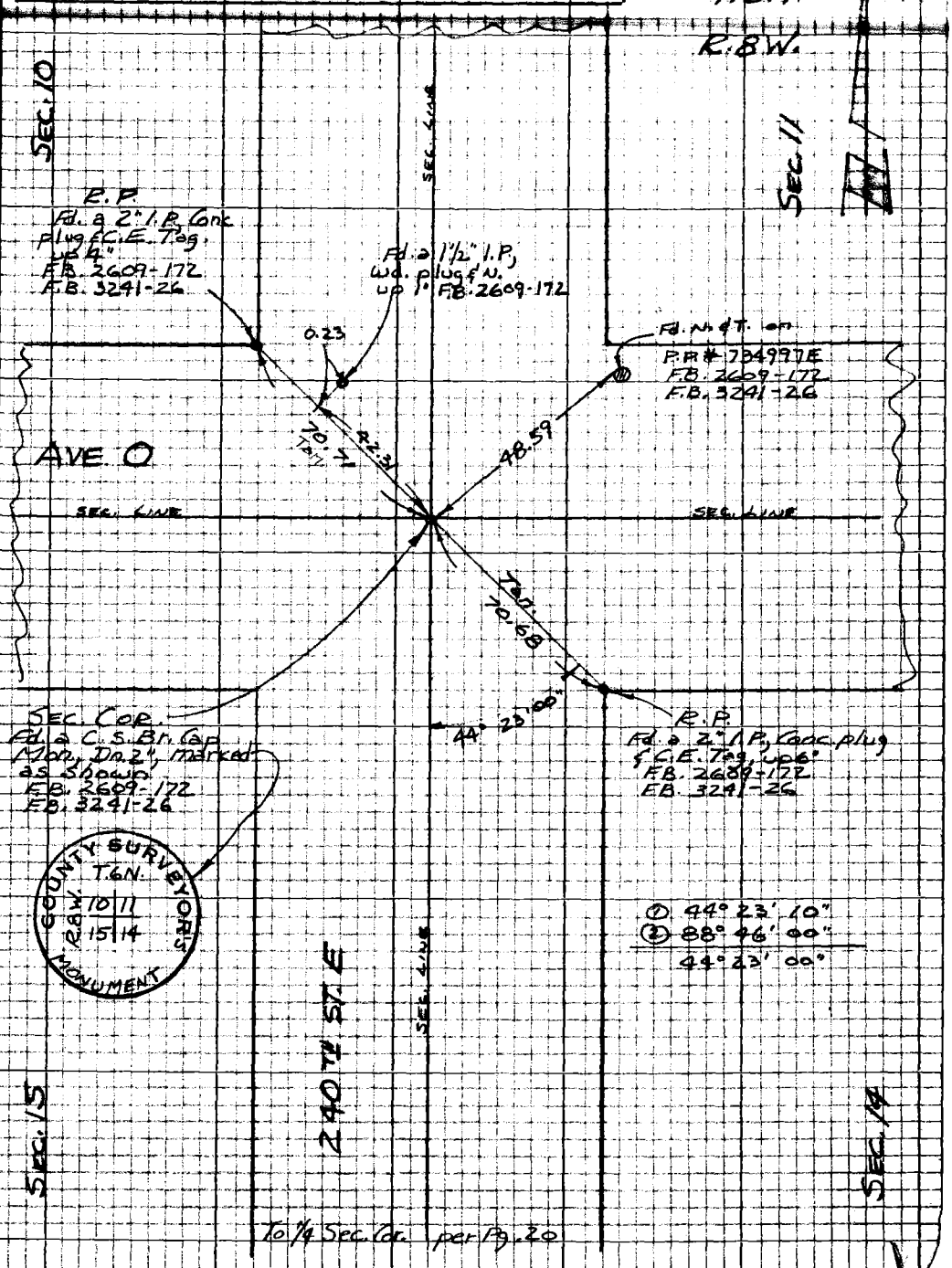

Note: Any Additions or Changes on this Sheet Must be Made or Circled in Red Ink With Date and Name of Person Making Change

PLEASE RETURN TO
LOS ANGELES COUNTY ENGINEER
403 LOS ANGELES COUNTY ENGINEERING BLDG.

Do not extend this side of this line.

76P3098 CE #310 5-66

PWFB 3337

F.B. 3473 Pg. 20

To Sec. Cor. per Pg. 19

T6N
R8W

Sec. 15

Sec. 14

Sec. Line

Fd. N. & T. on
P.P. # 135802 E
F.B. 2609-174
F.B. 3241-18

1154'

R.P.
Fd. a 2" I.P. Conc.
plug & C.E. Tag
up 6"
F.B. 2609-174
F.B. 3241-18

70.71'

AVE. O-8

1/4 SEC. COR.

Fd. a 2" I.P. set in
a 12" dia. Conc. post,
with a Conc. plug & pail
Dn. 17" in a well &
Cover.
F.B. 2609-174
F.B. 3241-18

70.71'

45°00'10"

R.P.
Fd. a 2" I.P. Conc.
plug & C.E. Tag
up 6"
F.B. 2609-174
F.B. 3241-18

① 45°00'10"
② 90°00'20"
45°00'10"

240TH ST. E.

Sec. Line

To Sec. Cor. per Pg. 21

PLEASE RETURN TO
LOS ANGELES COUNTY ENGINEER
403 LOS ANGELES COUNTY ENGINEERING BLDG.

Do not extend this side of this line

Note: Any Additions or Changes on this Sheet Must be Made or Called in Red Ink With Date and Name of Person Making Change

PWFB 3337

17

Notes Ck'd by	Survey of Sec. Lines
Map No.	JN [illegible]
Office Work	Surveyed by R. C. Bowers
Checked	Notes RCB Date 6/9/67
Date	Indexed C. J. GALLI

F.B. 3423 Pg. 21

T. 6 N.
R. 8 W.

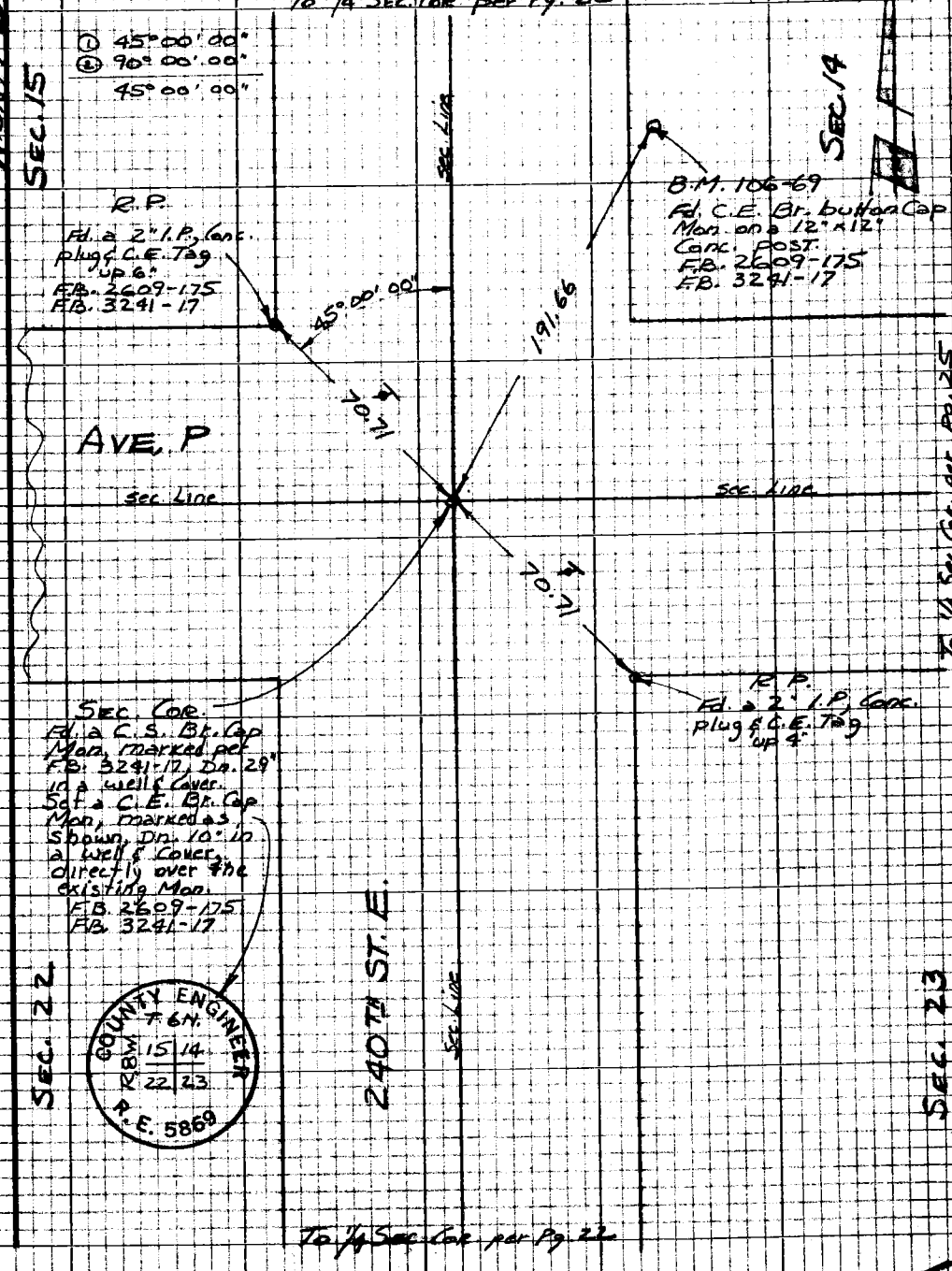

Note: Any Additions or Changes on this Sheet Must be Made or Circled in Red Ink With Date and Name of Person Making Change.

Do not extend this side of this line.

PLEASE RETURN TO
LOS ANGELES COUNTY ENGINEER
403 LOS ANGELES COUNTY ENGINEERING BLDG.

76P3098 CE #310 8-66

F.B. 3923 Pg. 22 To Sec. Cor. per Pg. 21

T. 6N.

R. 8W.

Sec. 22

Sec. Line

Sec. 23

R.P.
Fd. a 2" I.P. Conc.
plug & C.E. Tag
up 4"
F.B. 3241-16

① 45° 00' 00"
② 90° 00' 00"
45° 00' 00"

45° 00' 00"

70°

Ave. P-8

30.65

B.M. 106-68
Fd. an C.E. Br. Cap
button Mon. on a
12" x 12" Conc. post
Stamped "BM 106-68,
1958, RE 5869"
F.B. 3241-16

70°

R.P.
Fd. a 2" I.P. Conc.
plug & C.E. Tag,
up 6"
F.B. 3241-16

1/4 Sec. Cor.
Fd. an C.S. Br. Cap
Mon. Marked as
shown, Dp. 18"
in a well & Cover
F.B. 3241-16

COUNTY SURVEY
T. 6N.
R. 8W.
22 | 23
RE 2117

240TH ST. E.

Sec. Line

To Sec. Cor. per Pg. 23

PLEASE RETURN TO
LOS ANGELES COUNTY ENGINEER
403 LOS ANGELES COUNTY ENGINEERING BLDG.

DO NOT EXTEND THIS SIDE OF THIS LINE.

Note: Any Additions or Changes on this Sheet Must be Made as Called in Red Ink With Date and Name of Person Making Change

RWFB 3237

27

Notes Ck'd by	Survey of Sec. Lines
Map No.	JN 0302.01 Tape 074 Sheet 8
Office Work	Surveyed by R. C. Bowers
Checked	Notes RCB Date 6/13/67
Date	Indexed C. J. GALLI

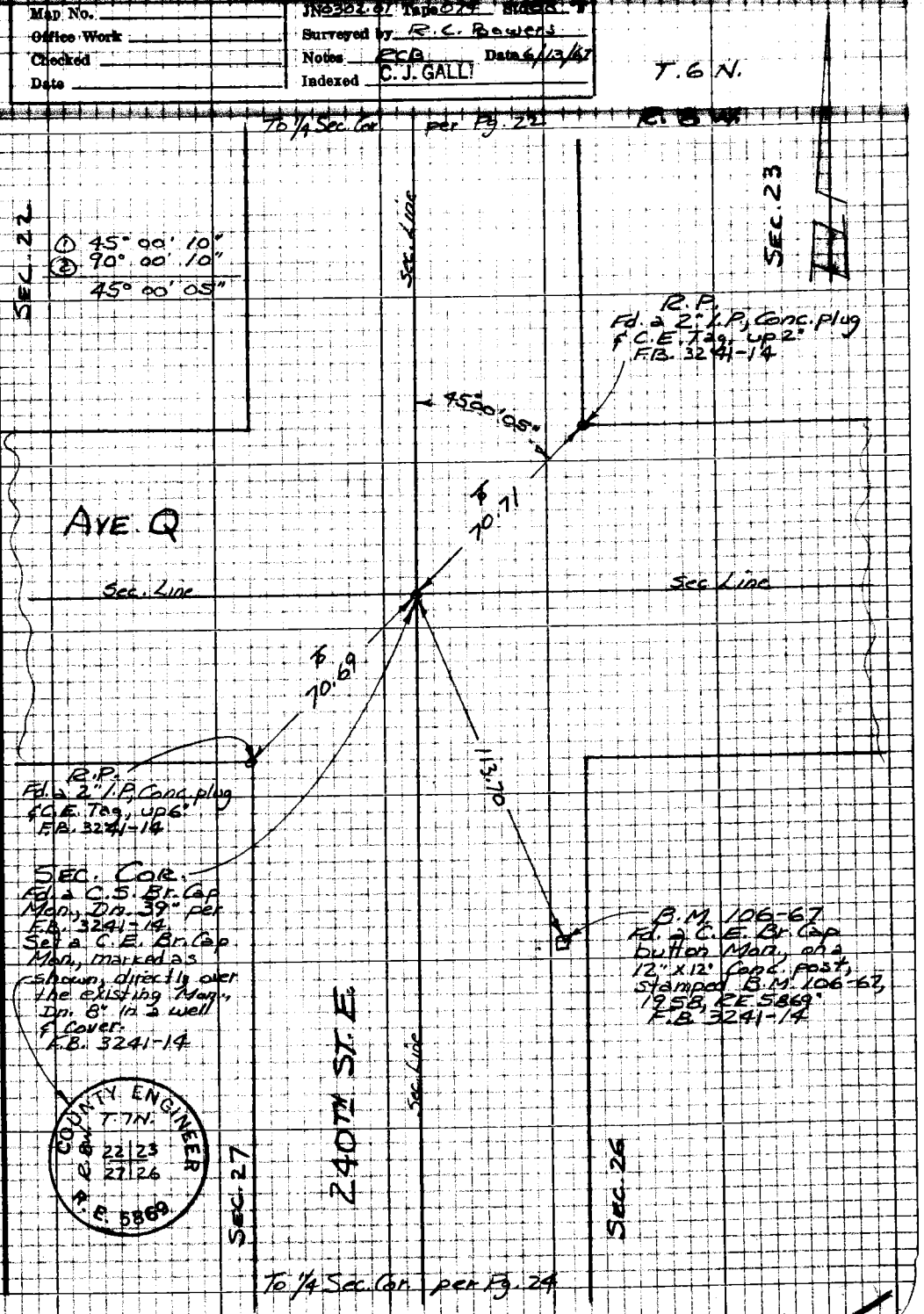

Note: Any Additions or Changes on this Sheet Must be Made or Circled in Red Ink With Date and Name of Person Making Change

Do not extend this side of this line.

PLEASE RETURN TO
LOS ANGELES COUNTY ENGINEER
403 LOS ANGELES COUNTY ENGINEERING BLDG.

76P3098 CE #310 8-66

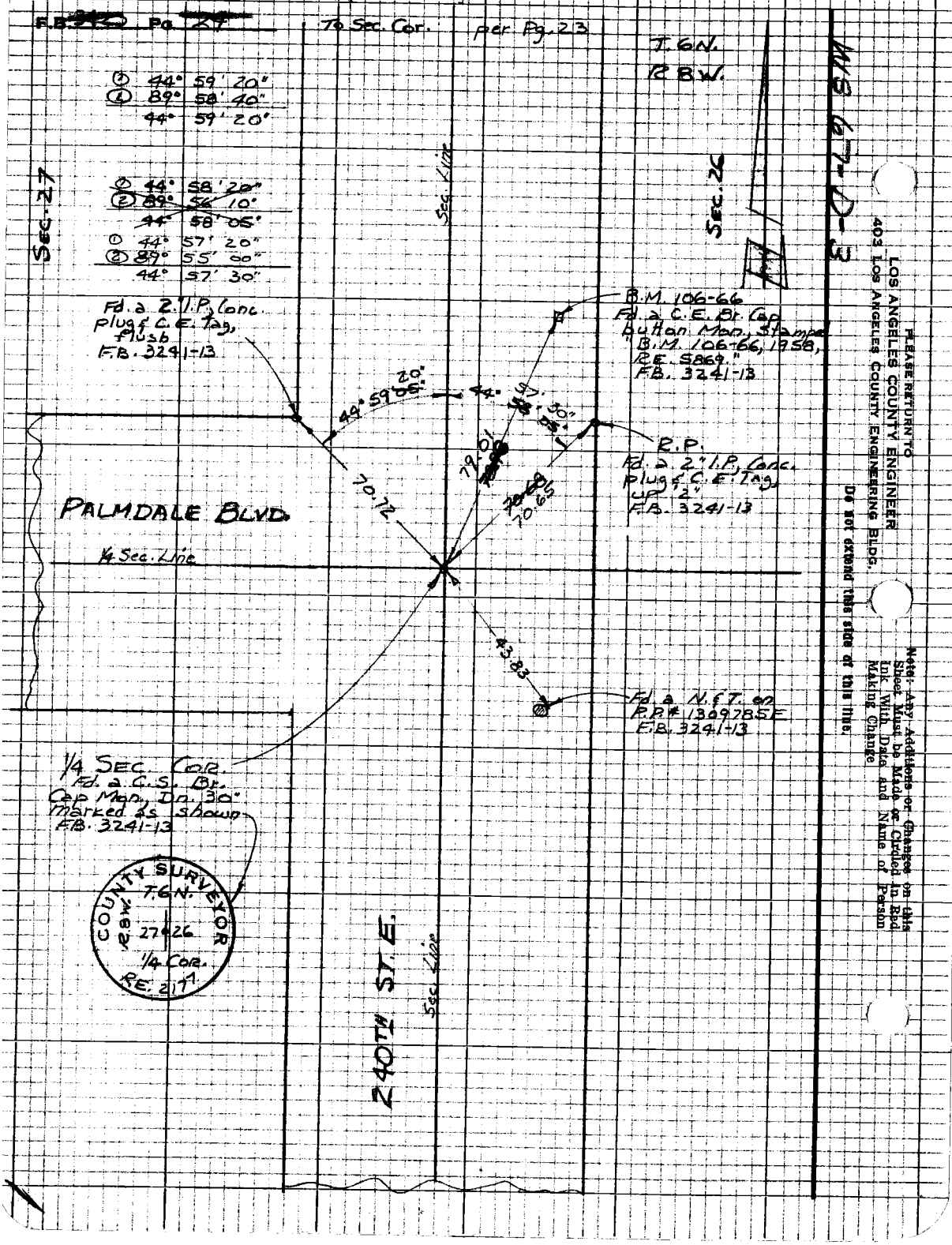
F.B. Pg. 27
To Sec. Cor. per Pg. 23
T.6N.
R.8W.
① 44° 59' 20"
② 89° 58' 40"
44° 59' 20"
① 44° 58' 20"
② 89° 56' 10"
44° 58' 05"
① 44° 57' 20"
② 89° 55' 00"
44° 57' 30"
Sec. 27
Sec. Line
Sec. 26
Fd. a 2" I.P. Conc. plug & C.E. Tag, flush F.B. 3241-13
B.M. 106-66 Fd. a C.E. Br. Cap button Mon. Stamped "B.M. 106-66, 1958, R.E. 5869." F.B. 3241-13
44° 59' 20"
44° 57' 30"
R.P. Fd. a 2" I.P. Conc. plug & C.E. Tag, up 2" F.B. 3241-13
70.72
79.01
70.65
PALMDALE BLVD.
1/4 Sec. Line
43.83
Fd. a N.&T. on P.P.# 1309785E F.B. 3241-13
1/4 SEC. COR. Fd. a C.S. Br. Cap Mon. Dn. 30" marked as shown F.B. 3241-13
COUNTY SURVEYOR
T.6N.
R.8W.
27 26
1/4 COR.
R.E. 2177
240TH ST. E.
Sec. Line
WS 67-D-3
PLEASE RETURN TO
LOS ANGELES COUNTY ENGINEER
403 LOS ANGELES COUNTY ENGINEERING BLDG.
Note: Any Additions or Changes on this Sheet Must be Made or Circled in Red Ink With Date and Name of Person Making Change
Do not extend this side of this line.

PWFB 3337

18

Notes Ck'd by
Map No.
Office Work
Checked
Date

Survey of Sec. Lines
Surveyed by R.C. Bowers
Notes RCB Date 6/13/62
Indexed C. J. GALLI

F.B. 3423 PG. 25

T. 6N.
R. 8W.

WS 67-D-2

SEC. 14

R.P.
Fd. a 2" I.P. Conc. plug & C.E. Tag, up 4"
F.B. 2609-176
F.B. 3241-19

AVE. P

Sec. Line

Sec. Line

To Sec. Cor. per Pg. 21

To Sec. Cor. per Pg. 26

70°71

0.87

75.32

70°71

32.39

R.P.
Fd. a 2" I.P. Conc. plug & C.E. Tag, up 3"
F.B. 2609-176
F.B. 3241-19

1/4 SEC. COR.
Fd. a 2" I.P. in a 12" dia. Conc. post, with a Conc. plug & nail. Dn. 10" in a Well & Cover.
F.B. 2609-176
F.B. 3241-19

Set a N.&T. on P.P.#1633841E.

① 45°00'00"
② 90°00'00"
45°00'00"

Fd. a 3"x3" R.W. post, & nail, up 11"
F.B. 2609-176

245TH ST. E.

SEC. 23

Note: Any Additions or Changes on This Sheet Must be Made or Circled in Red Ink With Date and Name of Person Making Change.

Do not extend this side of this line.

PLEASE RETURN TO
LOS ANGELES COUNTY ENGINEER
403 Los Angeles County Engineering Bldg.

76F309S CE #310 6-62

F. B. 3423 PG. 26

① 45° 00' 00"
② 90° 00' 00"
45° 00' 00"

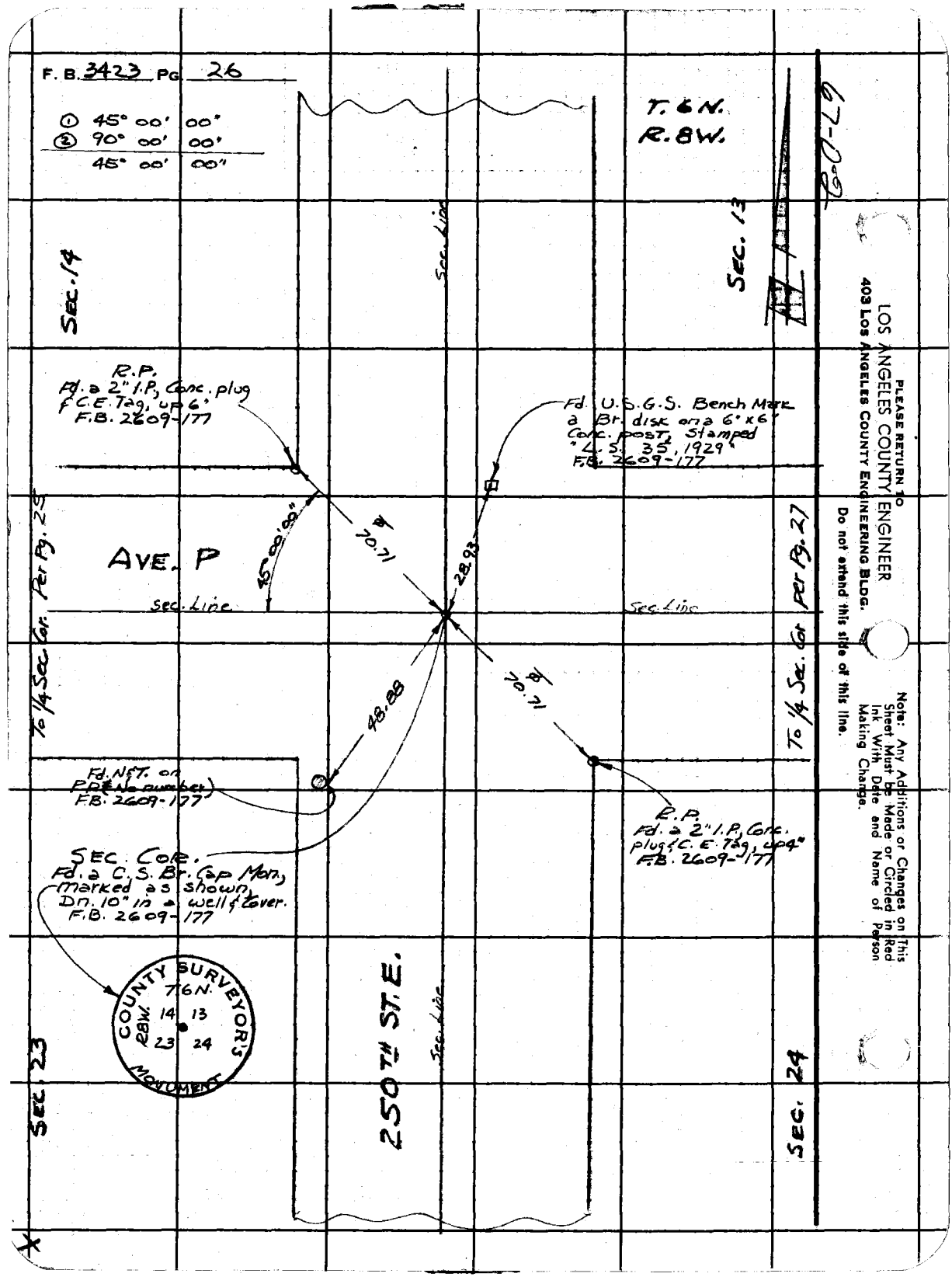

PLEASE RETURN TO
LOS ANGELES COUNTY ENGINEER
403 LOS ANGELES COUNTY ENGINEERING BLDG.

Do not extend this side of this line.

Note: Any Additions or Changes on This Sheet Must be Made or Circled in Red Ink With Date and Name of Person Making Change.

PWFB 3338

7

Notes Ch'd. by	Survey of Sec. Lines	F.B. 3423 Pg. 27
Map No.	JN0362.67 Tape 674 Std 68	
Office Work	Surveyed by R.C. Bowers	
Checked	Notes RCB Date 6/16/67	
Date	Indexed C. J. GALLI	

67-E

T. 6 N.

SEC. 13

1/4 SEC. COR.
Fd. a 2" I.P., set in a Conc. post, with a Conc. plug & Nail, Dn. 12" in a well & cover.
F.B. 2609-178

AVE. P

Sec. Line

Sec. Line

To Sec. Cor. Per Pg. 26

To Sec. Cor. Per Pg. 28

45°00'40"

135°01'00"

30.99

70.69

70.69

R.P.
Fd. a 2" I.P., Conc. plug & C.E. Tag up 2"
F.B. 2609-178

Fd. a N. & T. on a 6"x6" Fence post.
F.B. 2609-178

R.P.
Fd. a 2" I.P., Conc. plug & C.E. Tag, up 2"
F.B. 2609-178

① 45° 00' 40"
② 90° 01' 20"
45° 00' 40"

255TH ST. E.

① 135° 01' 00"
② 270° 02' 00"
135° 01' 00"

SEC. 24

Note: Any Additions or Changes on This Sheet Must be Made or Circled in Red Ink With Date and Name of Person Making Change.

Do not extend this side of this line.

PLEASE RETURN TO
LOS ANGELES COUNTY ENGINEER
403 Los Angeles County Engineering Bldg.

76F309S CE #310 6-62

PWFB 3338

F. B. ~~3425~~ PG ~~28~~

8

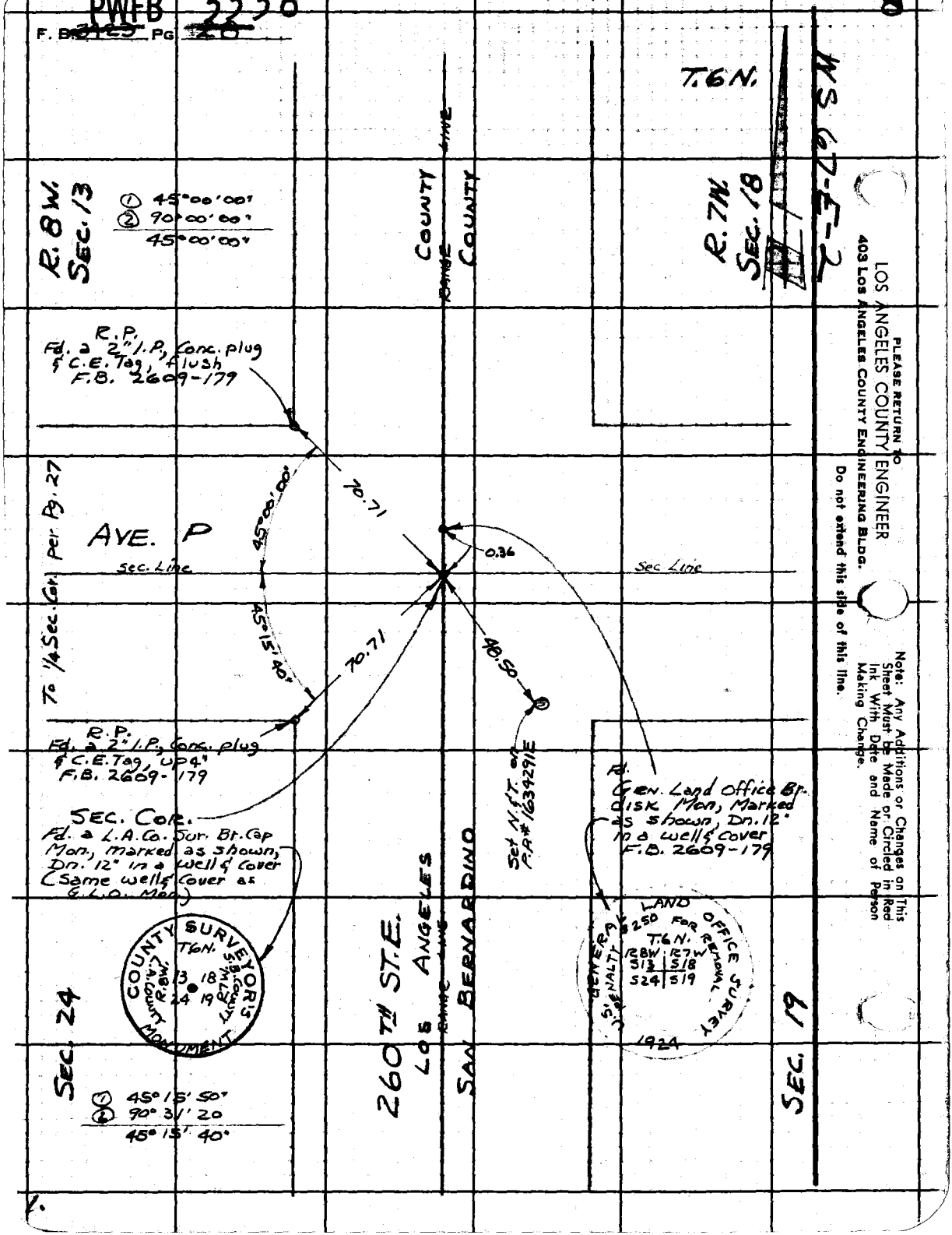

PLEASE RETURN TO
LOS ANGELES COUNTY ENGINEER
403 LOS ANGELES COUNTY ENGINEERING BLDG.

Do not extend this side of this line.

Note: Any Additions or Changes on This Sheet Must be Made or Circled in Red Ink With Date and Name of Person Making Change.

PWFB 3725

144

Notes Ck'd by	Survey of AVE G & 5TH ST. E. P. 3428 No. 29
Map No.	JN 0302.01 Tape — Std — °F
Office Work	Surveyed by K KING
Checked	Notes KK Date 11/13/73
Date	Indexed

JN 0302.01

REPLACE 1/4 CORNER

AT AVE G & 5TH ST. E.

PARTY
KING
ADAMS
TALBOT
SIDWELL

Note: Any Additions or Changes on This Sheet Must be Made or Circled in Red Ink With Date and Name of Person Making Change.

PLEASE RETURN TO
COUNTY OF LOS ANGELES
DEPARTMENT OF COUNTY ENGINEER
403 LOS ANGELES COUNTY ENGINEERING BLDG.

Do not extend this side of this line.

76F309S CE#310 3-69

PWFB 3725

F. B. ~~3725~~ PG. ~~30~~

PLEASE RETURN TO
COUNTY OF LOS ANGELES
DEPARTMENT OF COUNTY ENGINEER
403 LOS ANGELES COUNTY ENGINEERING BLDG.

Do not extend this side of this line.

Note: Any Additions or Changes on This Sheet Must be Made or Circled in Red Ink With Date and Name of Person Making Change.

W.S.70, A-3

PWFB 3623

279

Notes Ckd by
Map No.
Office Work
Checked
Date

Survey of SECTION CORNER
JN 0302.01 Tape Std 84 °F
Surveyed by KING
Notes RLT Date 11-73
Indexed

J.N. 0302.01

TIES TO 1/4 SEC. COR.
20TH ST. W @ J-8

T7N - R12W

PARTY
TALBOT
ADAMS

Note: Any Additions or Changes on This Sheet Must be Made or Circled in Red Ink With Date and Name of Person Making Change.

Do not extend this side of this line.

PLEASE RETURN TO
COUNTY OF LOS ANGELES
DEPARTMENT OF COUNTY ENGINEER
403 LOS ANGELES COUNTY ENGINEERING BLDG.

76F309S CE#310 3-69

PWFB 3623

F. B. ~~3423~~ PG. ~~32~~

280

PLEASE RETURN TO
COUNTY OF LOS ANGELES
DEPARTMENT OF COUNTY ENGINEER
403 LOS ANGELES COUNTY ENGINEERING BLDG.

Do not extend this side of this line.

Note: Any Additions or Changes on This Sheet Must Be Made or Circled in Red Ink With Date and Name of Person Making Change.

PWFB 3623

281

Notes Checked by:
Map No.
Office Work
Checked
Date

Survey of [illegible]
JN 0302.01 Tape — Std — °F
Surveyed by King
Notes RLT Date 11-23
Indexed

JN 0302.01

TIES TO
CENTER SECTION 20
T7N R12W

25 ST W. & J-8

PARTY
TALBOT
ADAMS

Note: Any Additions or Changes on This Sheet Must be Made or Circled in Red Ink With Date and Name of Person Making Change.

Do not extend this side of this line.

PLEASE RETURN TO
COUNTY OF LOS ANGELES
DEPARTMENT OF COUNTY ENGINEER
403 LOS ANGELES COUNTY ENGINEERING BLDG.

18E309 CE#310 3-69

PWFB 3623

282

F. B. ~~3429~~ PG. ~~34~~

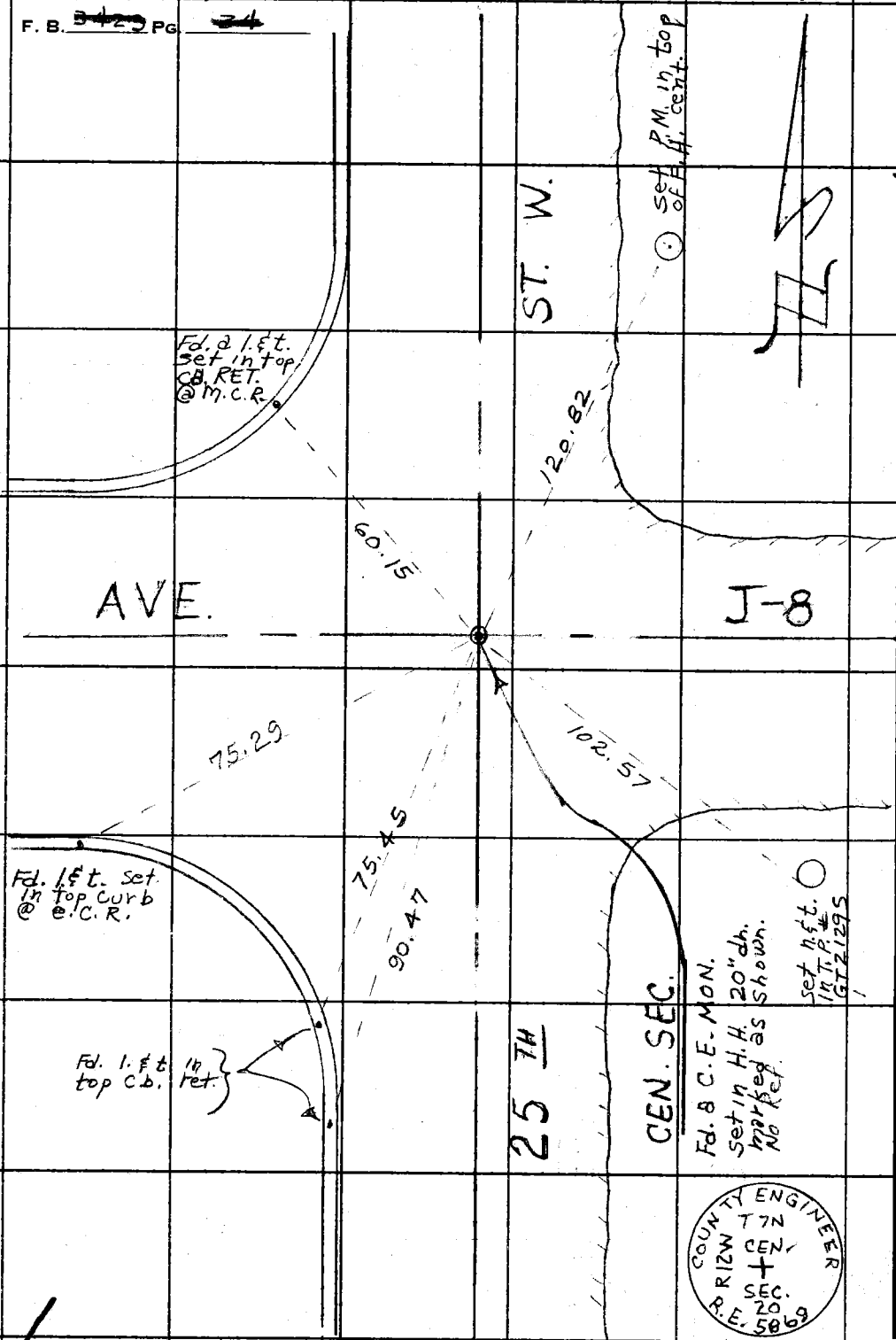

WS. 71, D-5

PLEASE RETURN TO
COUNTY OF LOS ANGELES
DEPARTMENT OF COUNTY ENGINEER
403 LOS ANGELES COUNTY ENGINEERING BLDG.

Do not extend this side of this line.

Note: Any Additions or Changes on This Sheet Must Be Made or Circled in Red Ink With Date and Name of Person Making Change.

PWFB 3336

6

Notes Ckd by	Survey of SEC. LINE T.8N. R.8W.
Map No.	JN 0302.01 Tape NP Std — °F
Office Work	Surveyed by J.C. PIERCE
Checked	Notes J.C. PIERCE Date 12-10-73
Date	Indexed

J. N. 0302.01

SECTION LINES T.8 N, R.8 W.

SURVEY OF EAST BOUNDARY OF SECTION 7 (210TH ST. EAST FROM AVE. N TO AVE. O.)

PIERCE J. C.
TALBOT R. L.
ADAMS J. A.

Note: Any Additions or Changes on This Sheet Must be Made or Circled in Red Ink With Date and Name of Person Making Change.

PLEASE RETURN TO
COUNTY OF LOS ANGELES
DEPARTMENT OF COUNTY ENGINEER
403 LOS ANGELES COUNTY ENGINEERING BLDG.

Do not extend this side of this line.

76F309S CE#310 3-69

PWEB 3336 TO BOT. PG. 7

F. B. ~~3433~~ PG. ~~36~~

WSG7,C-1

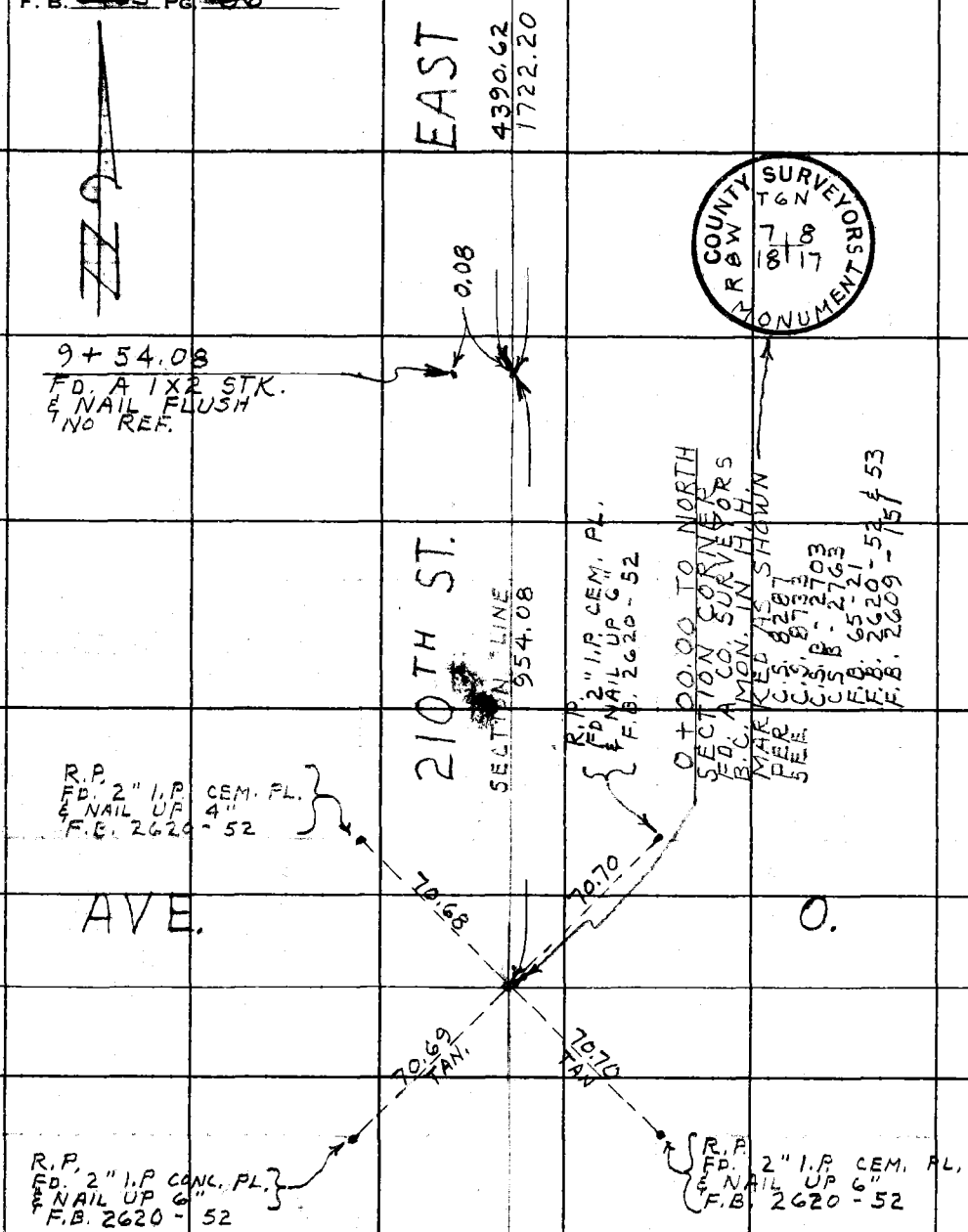

H. P.

955.03	@ 2° 33' 10"	=	954.08
1723.42	@ 2° 09' 12"	=	1722.20
4391.31	@ 1° 00' 57"	=	4390.62

PLEASE RETURN TO
COUNTY OF LOS ANGELES
DEPARTMENT OF COUNTY ENGINEER
403 LOS ANGELES COUNTY ENGINEERING BLDG.

Do not extend this side of this line.

Note: Any Additions or Changes on This Sheet Must Be Made or Circled in Red Ink With Date and Name of Person Making Change.

PWFB 3436

2

Notes Chk'd by	Survey of SEC. LINES T.6N. R.8W.
Map No.	JN 0302.01 Tape H-P Std — °F
Office Work	Surveyed by J. C. PIERCE
Checked	Notes J. C. PIERCE Date 12-10-73
Date	Indexed

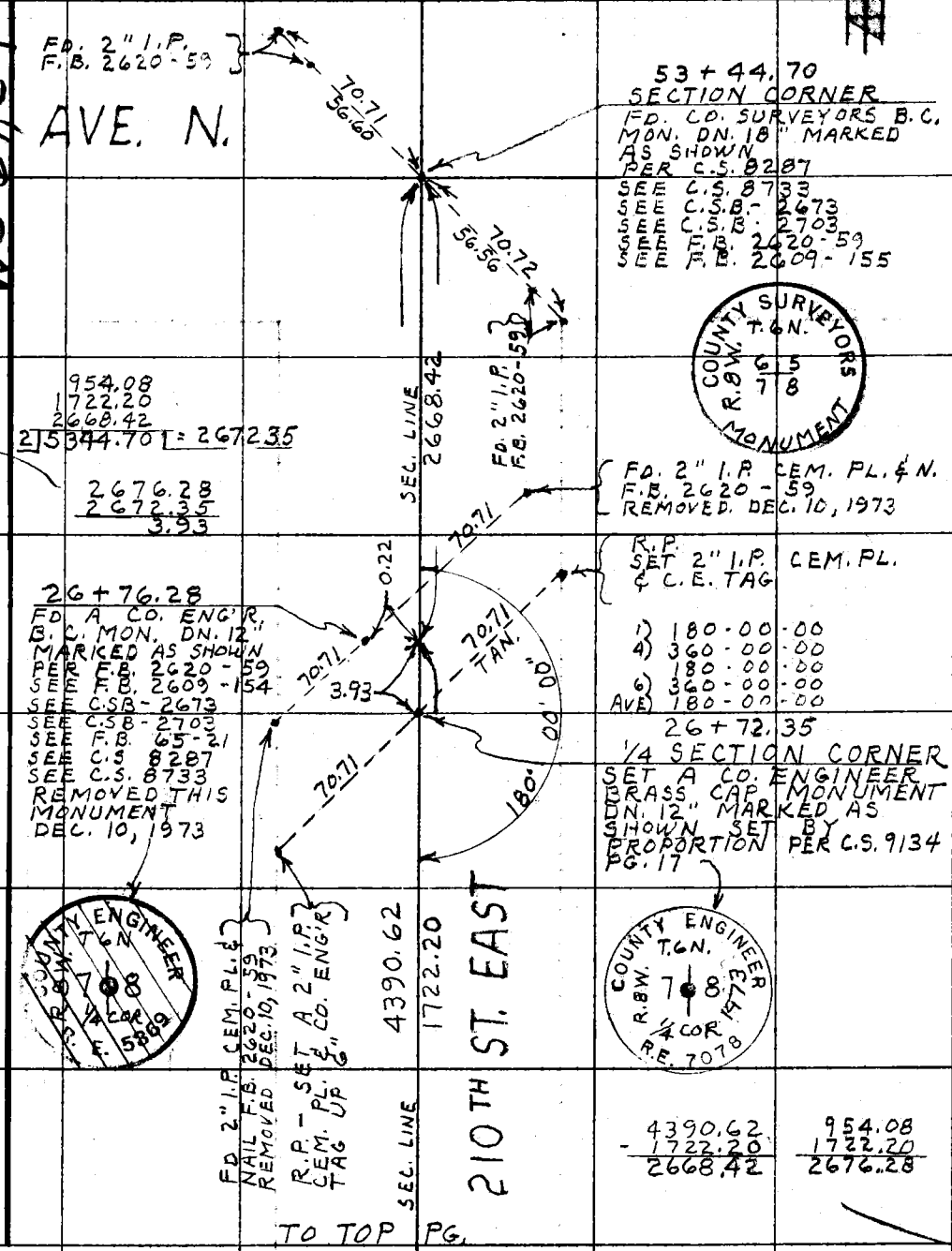

Note: Any Additions or Changes on This Sheet Must be Made or Circled in Red Ink With Date and Name of Person Making Change.

Do not extend this side of this line.

PLEASE RETURN TO
COUNTY OF LOS ANGELES
DEPARTMENT OF COUNTY ENGINEER
403 LOS ANGELES COUNTY ENGINEERING BLDG.

76F309S CE#310 3-69

F. B. 3423 PG 38

PLEASE RETURN TO
COUNTY OF LOS ANGELES
DEPARTMENT OF COUNTY ENGINEER
403 LOS ANGELES COUNTY ENGINEERING BLDG.

Do not extend this side of this line.

Note: Any Additions or Changes on This Sheet Must be Made or Circled in Red Ink With Date and Name of Person Making Change.

PWFB 2931 F. RAMOS

322

Notes Ckd by [redacted]	Survey of 5 1/2 SEC 15 T5N R10W
Map No. 5435	JN 0302.01 Tape H.P. Std ___ °F
Office Work	Surveyed by K KING
Checked R. HILARIO	Notes KK Date 12-13-73
Date 12-16-82	Indexed U. D. BAILEY JAN 4 1974

P. B. [redacted] PG. [redacted]

JN 0302.01

So. 1/2 SEC 15
T5N R10W

PARTY
KING
TALBOT
ADAM J. A.

Note: Any Additions or Changes on This Sheet Must be Made or Circled in Red Ink With Date and Name of Person Making Change.

PLEASE RETURN TO
COUNTY OF LOS ANGELES
DEPARTMENT OF COUNTY ENGINEER
403 LOS ANGELES COUNTY ENGINEERING BLDG.

Do not extend this side of this line.

76F309S CE#310 3-69

PWFB 2931

F. B. ~~7423~~ PG ~~40~~

323, 324, 325



44

126TH ST. E.

43

U-8

V

45

121ST ST. E.

42

AVE

AVE

46

116TH ST E.

41

PLEASE RETURN TO
COUNTY OF LOS ANGELES
DEPARTMENT OF COUNTY ENGINEER
403 LOS ANGELES COUNTY ENGINEERING BLDG.

Do not extend this side of this line.

Note: Any Additions or Changes on This Sheet Must Be Made or Circled in Red Ink With Date and Name of Person Making Change.

PWFB 2931 L.F. RAMOS

326

Notes Circled by [illegible]	Survey [illegible]
Map No. 5435	JN [illegible] Tape [illegible] Std ___ °F
Office Work	Surveyed by K. KING
Checked R. HILARIO	Notes KK Date 12-18-73
Date 12-16-82	Indexed G. D. BAILEY JAN 4 1974

W966, B-5

TO BOT PG. 46

Note: Any Additions or Changes on This Sheet Must be Made or Circled in Red Ink With Date and Name of Person Making Change.

Do not extend this side of this line.

PLEASE RETURN TO
COUNTY OF LOS ANGELES
DEPARTMENT OF COUNTY ENGINEER
403 LOS ANGELES COUNTY ENGINEERING BLDG.

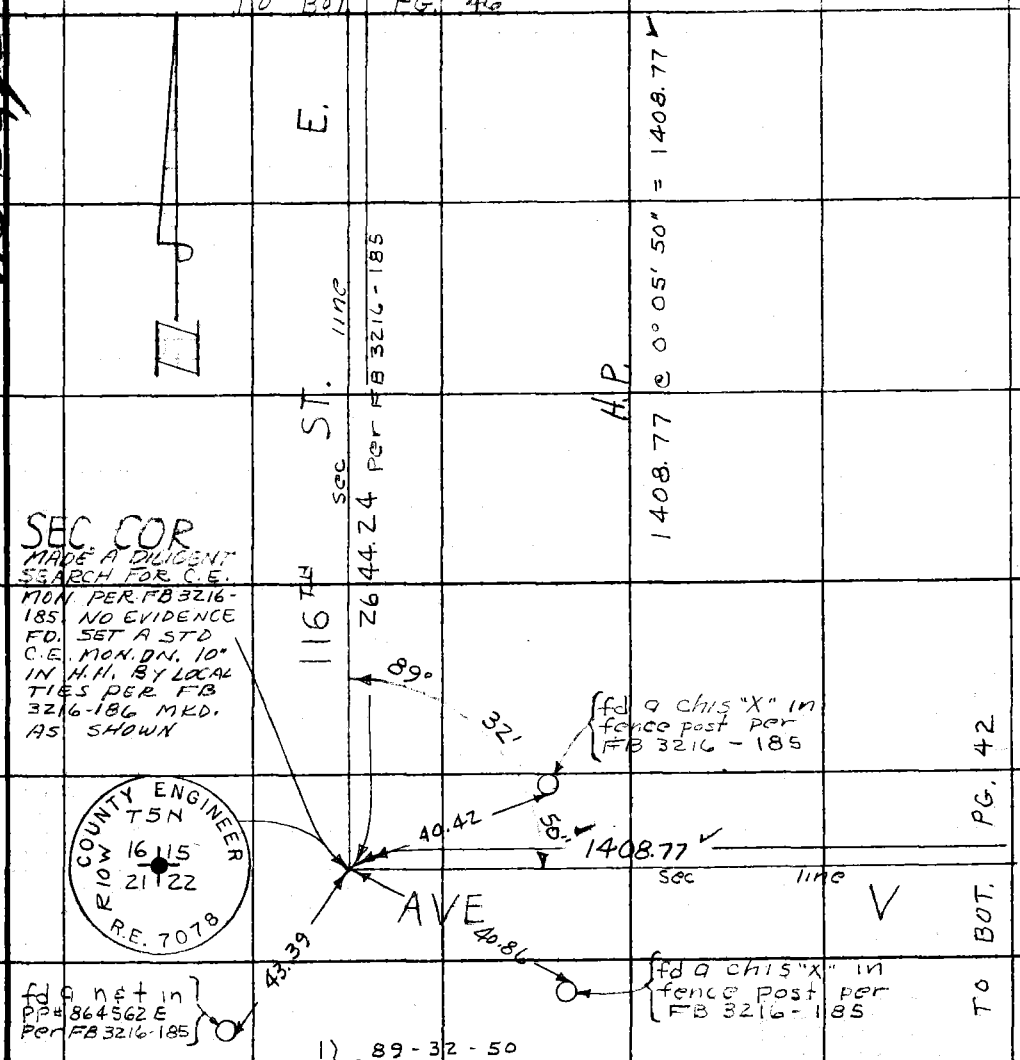

1) 89-32-50
4) 358-11-20
89-32-50
6) 177-17-00
AVG) 89-32-50

76F309S CE#310 3-69

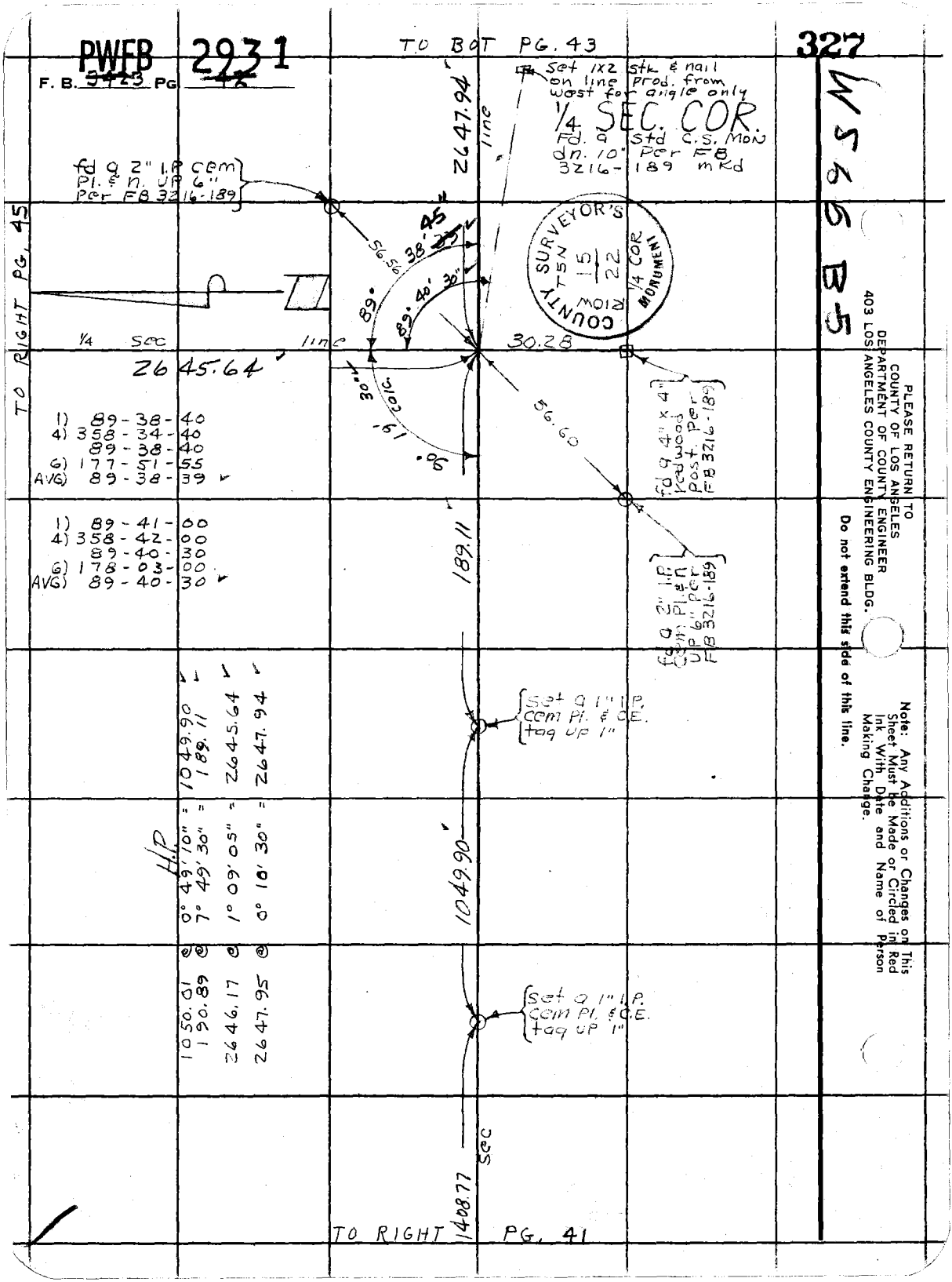
PWFB 2931
F. B. 3423 PG 42
TO BOT PG. 43
327
W 5 6 6 B 5
Set 1x2 stk & nail on line prod. from west for angle only
1/4 SEC. COR.
Fd. a Std C.S. Mon dn. 10" Per FB 3216-189 mKd
2647.94
line
fd a 2" I.P. cem Pl. & n. UP 6" Per FB 3216-189
56.56
38' 45"
89°
89° 40' 30"
COUNTY SURVEYOR'S
T5N
R10W
15
22
1/4 COR MONUMENT
TO RIGHT PG. 45
1/4 sec line
30.28
2645.64
30" calc.
19'
90°
56.60
fd a 4" x 4" Redwood Post. Per FB 3216-189
1) 89-38-40
4) 358-34-40
89-38-40
6) 177-51-55
AVG) 89-38-39
1) 89-41-00
4) 358-42-00
89-40-30
6) 178-03-00
AVG) 89-40-30
189.11
fd a 2" I.P. cem Pl. & n UP 6" Per FB 3216-189
Set a 1" I.P. cem Pl. & C.E. tag up 1"
H.P.
1049.90
1050.01 @ 0° 49' 10" = 1049.90
190.89 @ 7° 49' 30" = 189.11
2646.17 @ 1° 09' 05" = 2645.64
2647.95 @ 0° 10' 30" = 2647.94
Set a 1" I.P. cem Pl. & C.E. tag up 1"
sec
1408.77
TO RIGHT PG. 41
PLEASE RETURN TO
COUNTY OF LOS ANGELES
DEPARTMENT OF COUNTY ENGINEER
403 LOS ANGELES COUNTY ENGINEERING BLDG.
Do not extend this side of this line.
Note: Any Additions or Changes on This Sheet Must be Made or Circled in Red Ink With Date and Name of Person Making Change.

PWFB 2931 L.F. RAMOS

328

Notes Ck'd by [illegible]	Survey of S½ SEC 15 T5N R10W
Map No. 5435	JN 0302.01 Tape H.P. Std — °F
Office Work	Surveyed by K. KING
Checked R HILARIO	Notes KK Date 12-19-73
Date 12-16-82	Indexed G. D. BAILEY JAN 4 1974

W5660-5

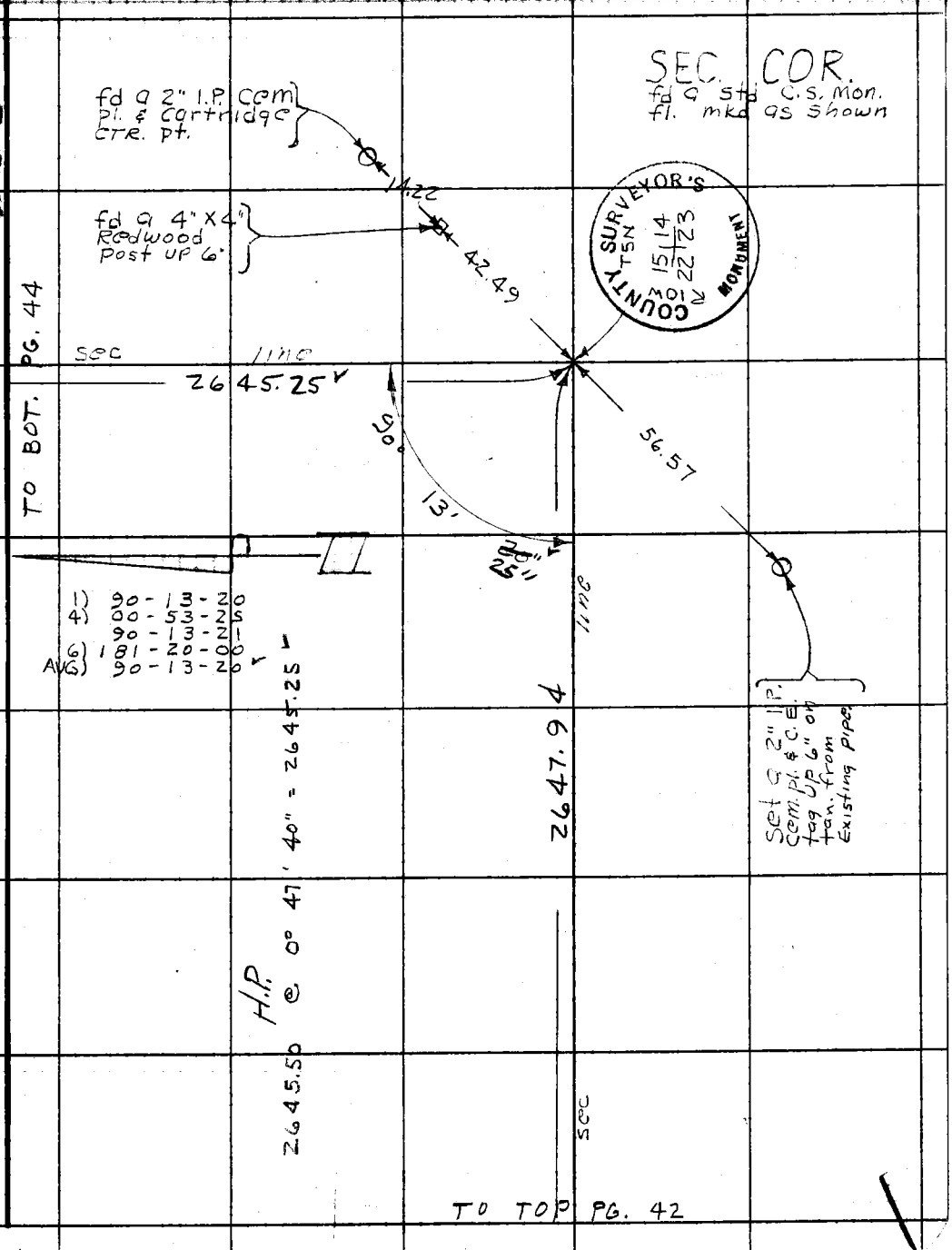

Note: Any Additions or Changes on This Sheet Must be Made or Circled in Red Ink With Date and Name of Person Making Change.

Do not extend this side of this line.

PLEASE RETURN TO
COUNTY OF LOS ANGELES
DEPARTMENT OF COUNTY ENGINEER
403 LOS ANGELES COUNTY ENGINEERING BLDG.

76F309S CE#31.0 3-69

F. B. ~~3423~~ PG ~~44~~ PWFB 3031 59

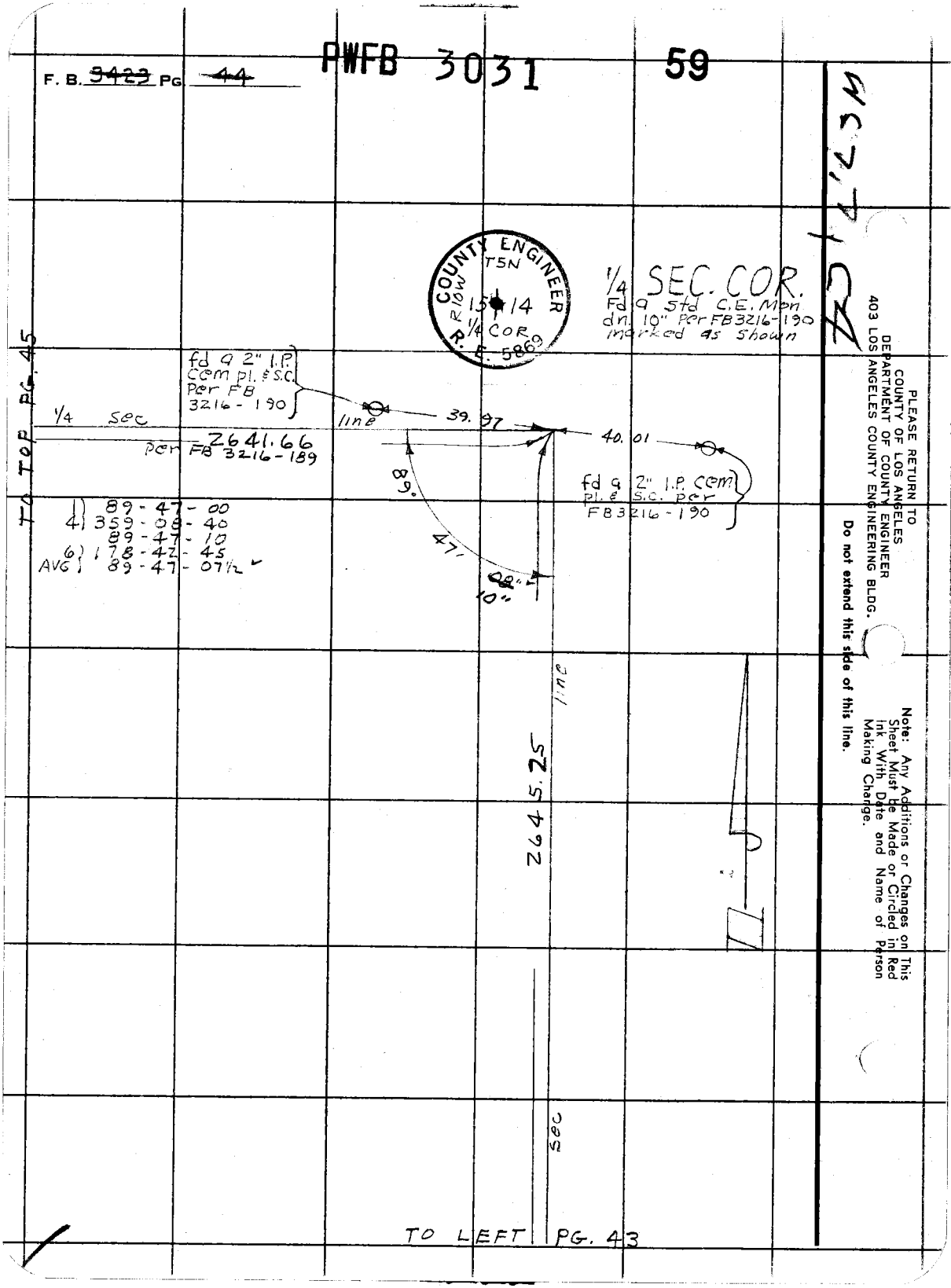

PWFB 3031 LF RAMOS

60

Map No. 5435	JN 0302.01 Tape H.P. Std — °F
Office Work	Surveyed by K. KING
Checked RHILARID	Notes KING Date 12-19-73
Date 12-16-82	Indexed S. D. BAILEY JAN 4 19[illegible]

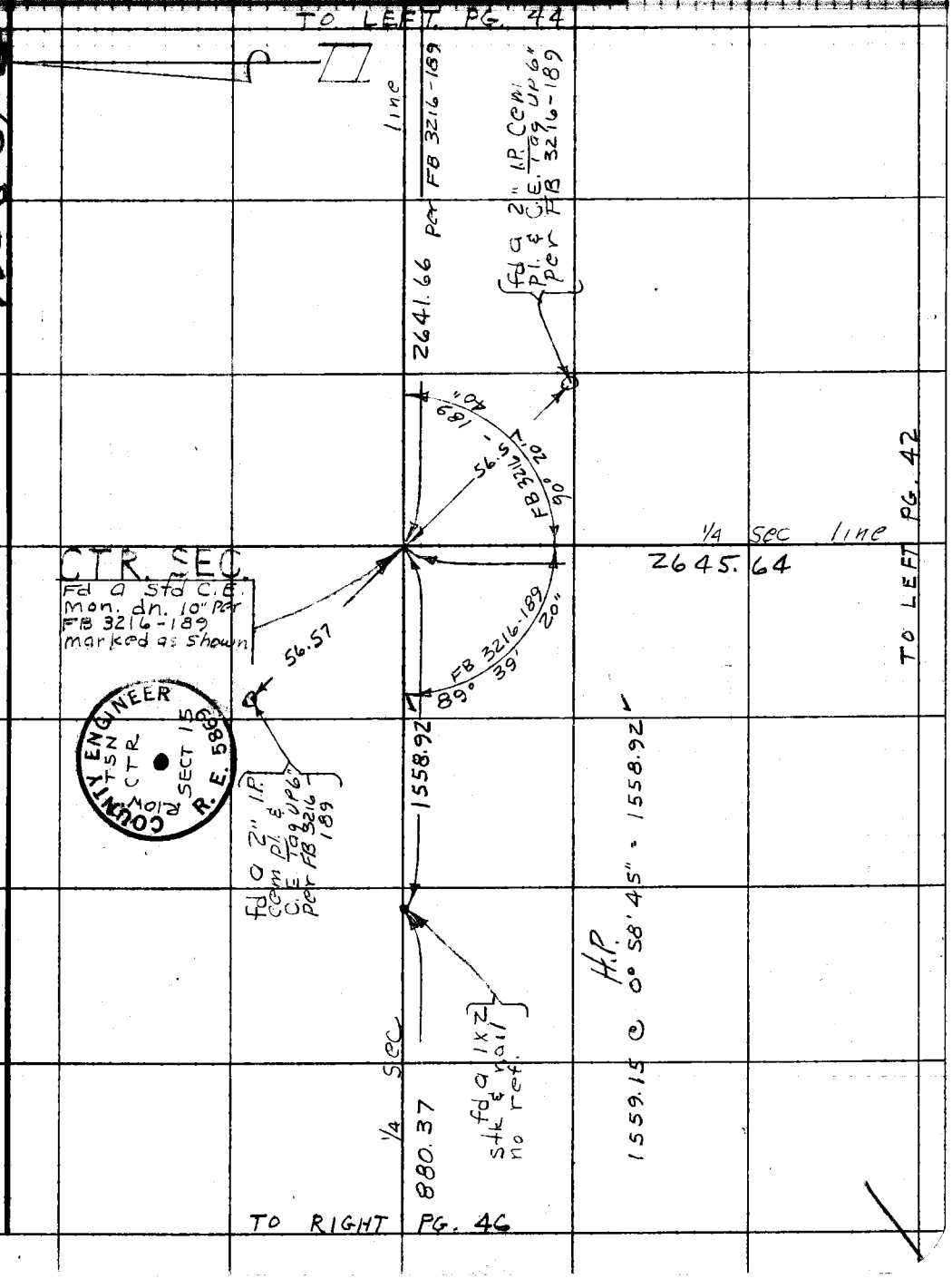

Note: Any Additions or Changes on This Sheet Must be Made or Circled in Red Ink With Date and Name of Person Making Change.

Do not extend this side of this line.

PLEASE RETURN TO
COUNTY OF LOS ANGELES
DEPARTMENT OF COUNTY ENGINEER
403 LOS ANGELES COUNTY ENGINEERING BLDG.

76F309S CE#310 3-69

PWFB 3031

F. B. ~~3423~~ PG ~~46~~

61

WS, 69-B-4

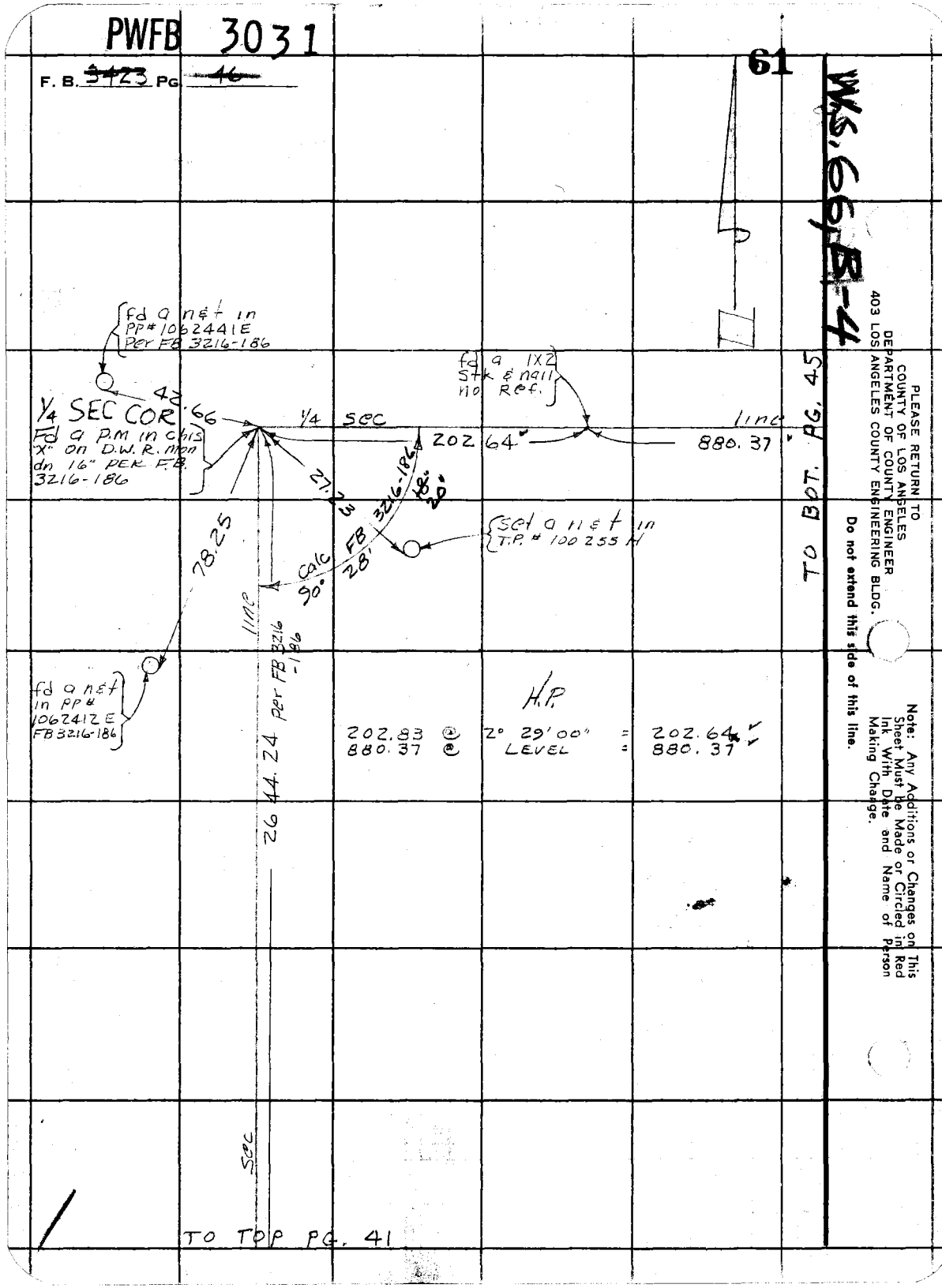

PLEASE RETURN TO
COUNTY OF LOS ANGELES
DEPARTMENT OF COUNTY ENGINEER
403 LOS ANGELES COUNTY ENGINEERING BLDG.

Do not extend this side of this line.

Note: Any Additions or Changes on This Sheet Must be Made or Circled in Red Ink With Date and Name of Person Making Change.

PWEB 3133 47

Name Card by	Survey of 165TH ST. E.
Map No.	JN 0302.01 Tape H.P. Std ——°F
Office Work	Surveyed by K. KING
Checked	Notes KK Date 11-30-73
Date	Indexed G. D. BAILEY JAN 4 1974

0302.01

165TH ST. E.

from

AVE S TO AVE X-8

PARTY
KING
TALBOT
ADAMS J.A.

Note: Any Additions or Changes on This Sheet Must be Made or Circled in Red Ink With Date and Name of Person Making Change.

Do not extend this side of this line.

PLEASE RETURN TO
COUNTY OF LOS ANGELES
DEPARTMENT OF COUNTY ENGINEER
403 LOS ANGELES COUNTY ENGINEERING BLDG.

76F3095 CE#310 3-69

PWFB 3133

F. B. ~~3123~~ PG ~~48~~

48, 49, 50



49

AVE S

50

S 8

E

51

AVE T

52

T 8

53

AVE U

ST

54

U 8

55

AVE V

56

V 8

57

AVE W

TH

58

W 8

165

59

AVE X

60

X 8

PLEASE RETURN TO
COUNTY OF LOS ANGELES
DEPARTMENT OF COUNTY ENGINEER
403 LOS ANGELES COUNTY ENGINEERING BLDG.

Do not extend this side of this line.

Note: Any Additions or Changes on This Sheet Must be Made or Circled in Red Ink With Date and Name of Person Making Change.

X

PWFB 3133 51

Notes Ckd by	Survey of 165th ST. E.
Map No.	JN 0302.01 Tape HP Std — °F
Office Work	Surveyed by K. KING
Checked	Notes KK Date 11-30-73
Date	Indexed G. D. BAILEY JAN 4 1974

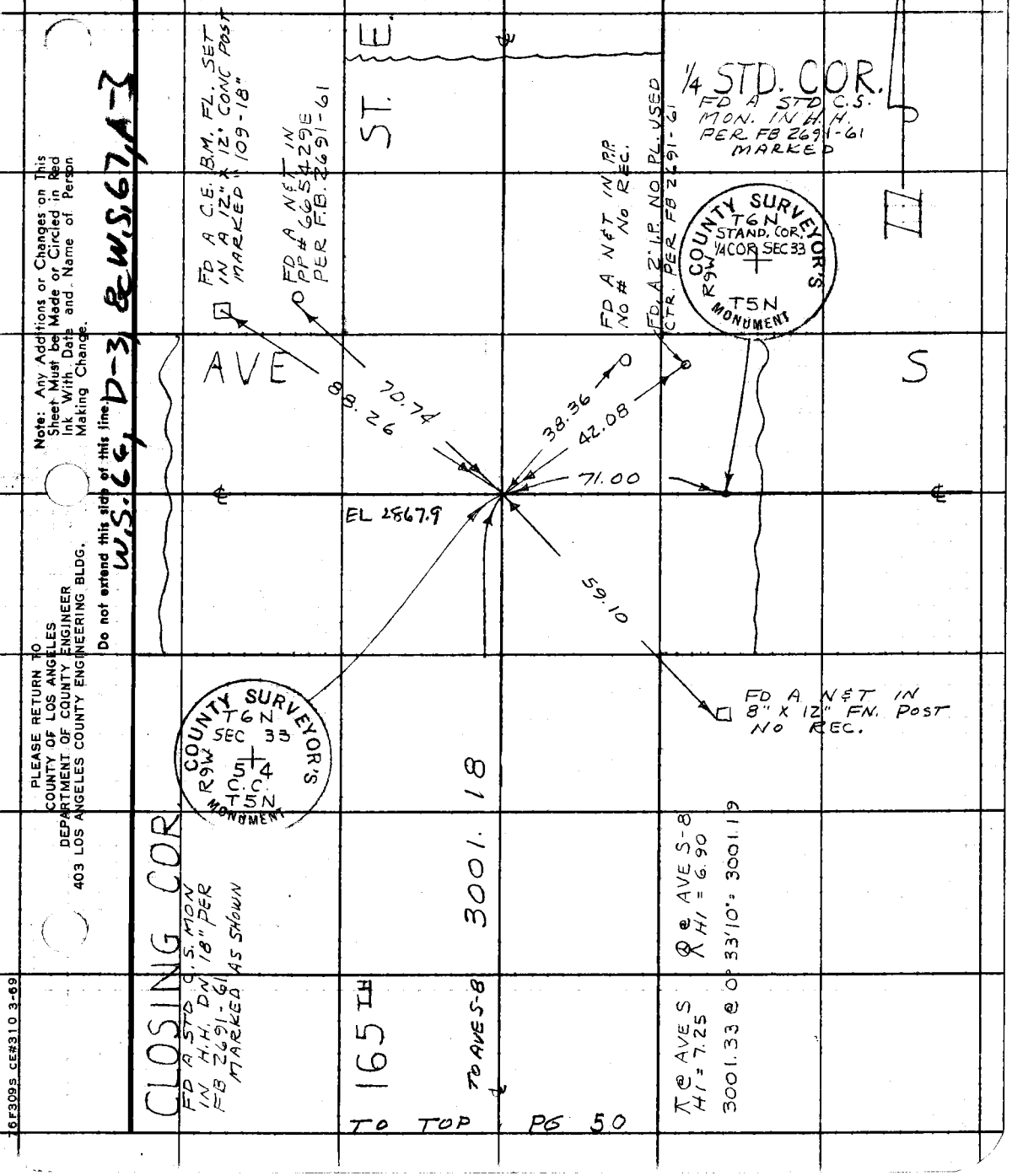

PWFB 3133

F. B. ~~3423~~ PG ~~50~~

52

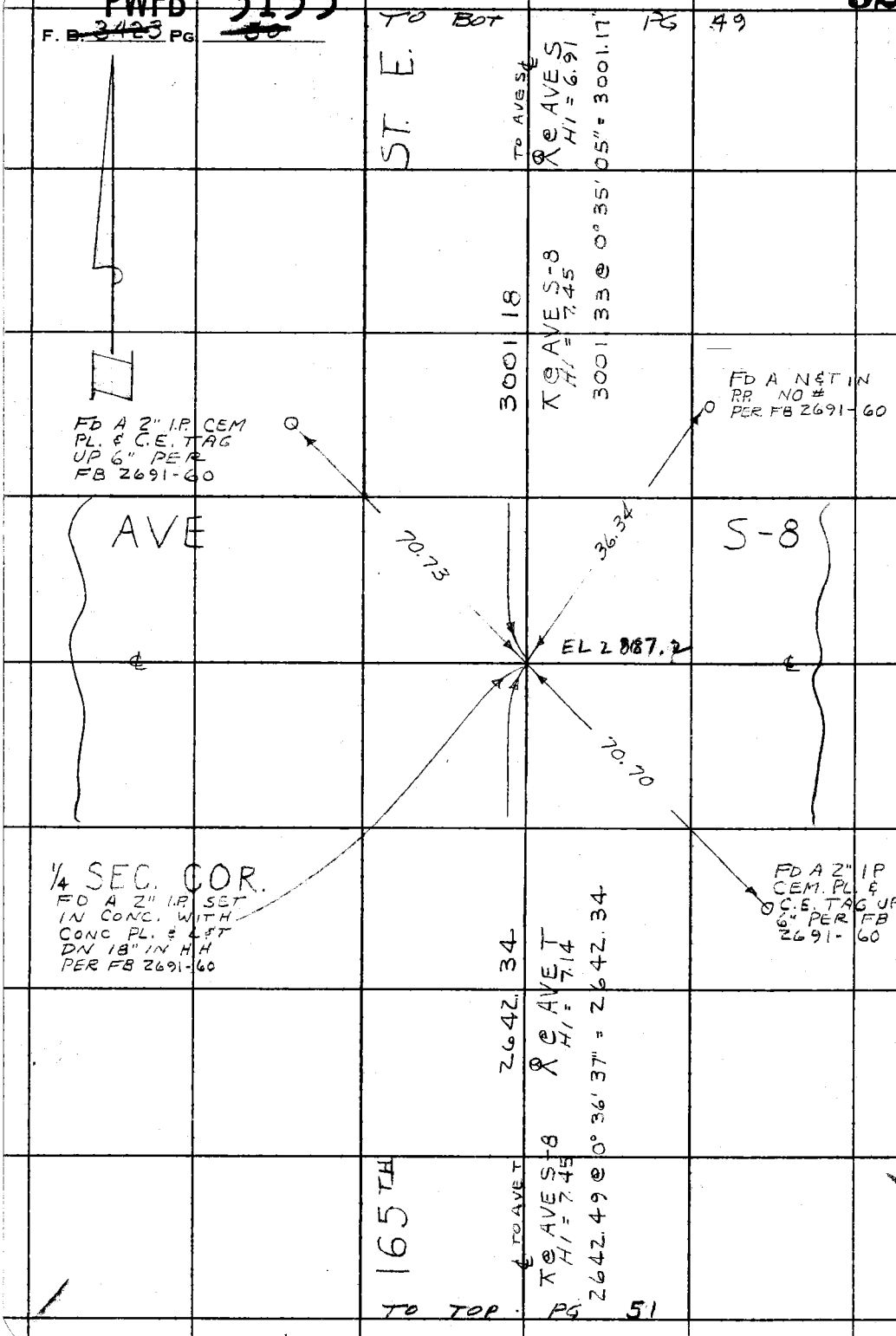

PLEASE RETURN TO
COUNTY OF LOS ANGELES
DEPARTMENT OF COUNTY ENGINEER
403 LOS ANGELES COUNTY ENGINEERING BLDG.

Do not extend this side of this line

Note: Any Additions or Changes on This Sheet Must be Made or Circled in Red Ink With Date and Name of Person Making Change.

UN 566, D-3 8W, 567, A-3

PWFB 3133

53

Notes Ckd. by	Survey of 165TH & Hope Bank
Map No.	JN 0302.01 Tape H.P. Std °F
Office Work	Surveyed by KING
Checked	Notes KK Date Dec. 73
Date	Indexed G. D. BAILEY JAN 4 1974

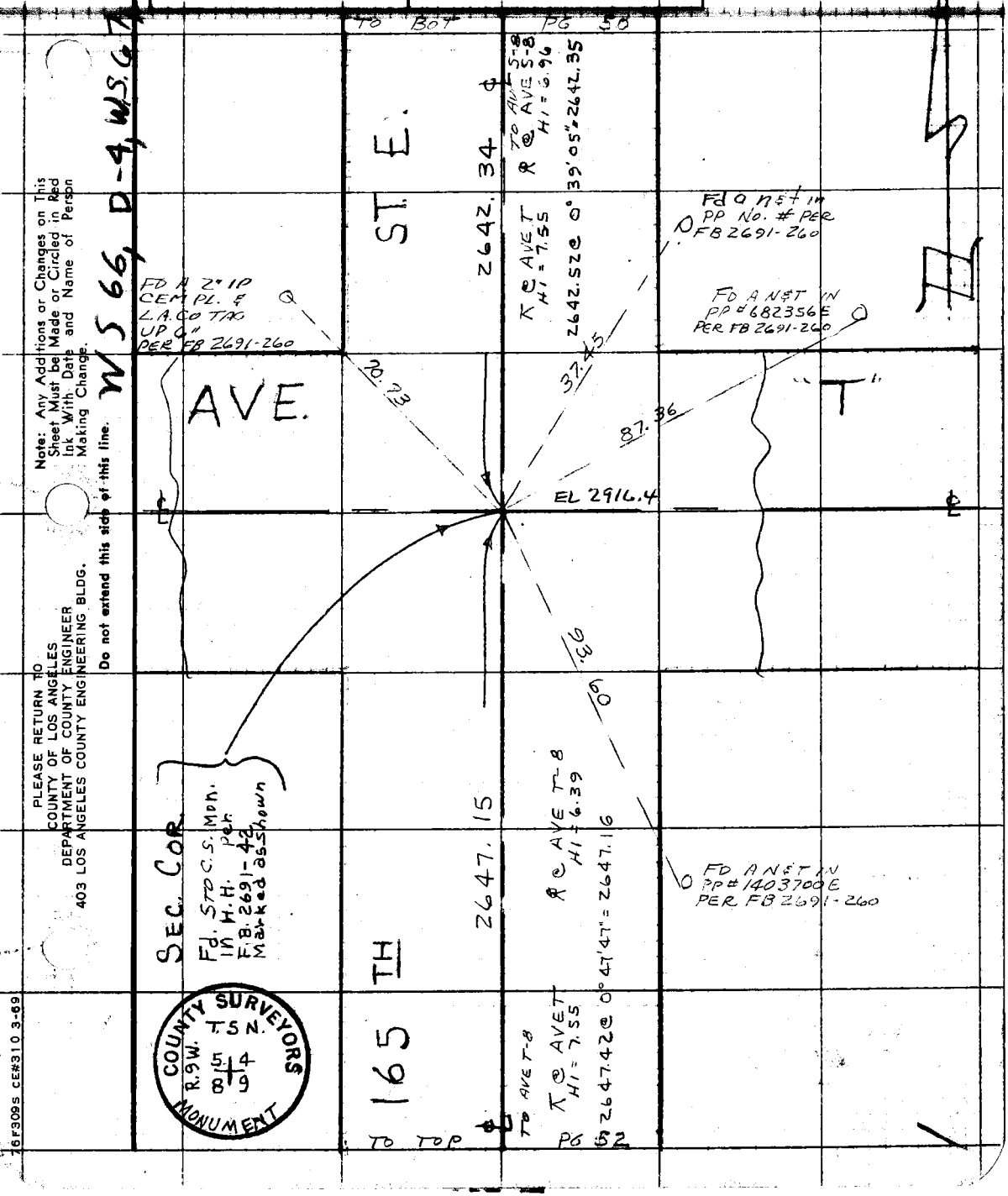

Note: Any Additions or Changes on This Sheet Must be Made or Circled in Red Ink With Date and Name of Person Making Change.

Do not extend this side of this line.

PLEASE RETURN TO
COUNTY OF LOS ANGELES
DEPARTMENT OF COUNTY ENGINEER
403 LOS ANGELES COUNTY ENGINEERING BLDG.

76F309S CE#310 3-69

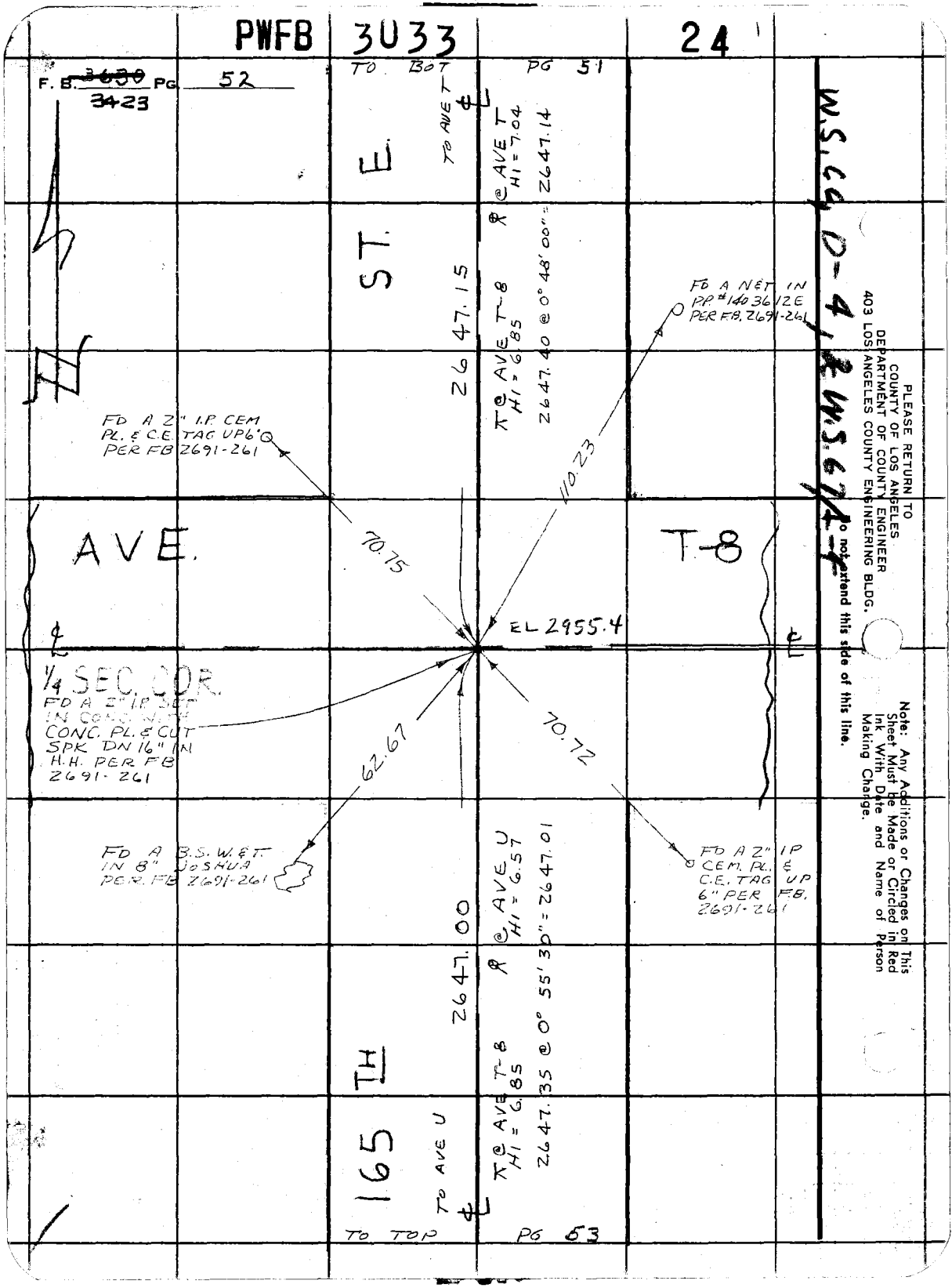
PWFB 3033
24
F. B. ~~3630~~ 3423 PG 52
TO BOT PG 51
TO AVE T
ST. E.
2647.15
@ AVE T
HI = 7.04
2647.14
@ AVE T-8
HI = 6.85
2647.40 @ 0° 48' 00" =
FD A NET IN
PP #140 36 12E
PER FB. 2691-261
FD A 2" I.P. CEM
PL. & C.E. TAG UP 6"
PER FB 2691-261
110.23
70.75
AVE.
T-8
EL 2955.4
1/4 SEC. COR.
FD A 2" I.P. SET
IN CONC. WITH
CONC. PL. & CUT
SPK DN 16" IN
H.H. PER FB
2691-261
62.67
70.72
FD A B.S.W.&T.
IN 8" JOSHUA
PER FB 2691-261
FD A 2" IP
CEM. PL. &
C.E. TAG UP
6" PER FB.
2691-261
2647.00
@ AVE U
HI = 6.57
2647.35 @ 0° 55' 30" = 2647.01
165 TH
TO AVE U
TO TOP PG 53
W.S. 64, D-4, & W.S. 67/1-4
PLEASE RETURN TO
COUNTY OF LOS ANGELES
DEPARTMENT OF COUNTY ENGINEER
403 LOS ANGELES COUNTY ENGINEERING BLDG.
Do not extend this side of this line.
Note: Any Additions or Changes on This Sheet Must be Made or Circled in Red Ink With Date and Name of Person Making Change.

PWFB 3033

25

Notes Checked by
Map No.
Office Work
Checked
Date

Survey of 165TH ST. E.
JN 0302-01 Tape H.P. Std ___ °F
Surveyed by K. KING
Notes K.K. Date 12-3-73
Indexed G. D. BAILEY JAN 4 1974

P. B. [redacted]

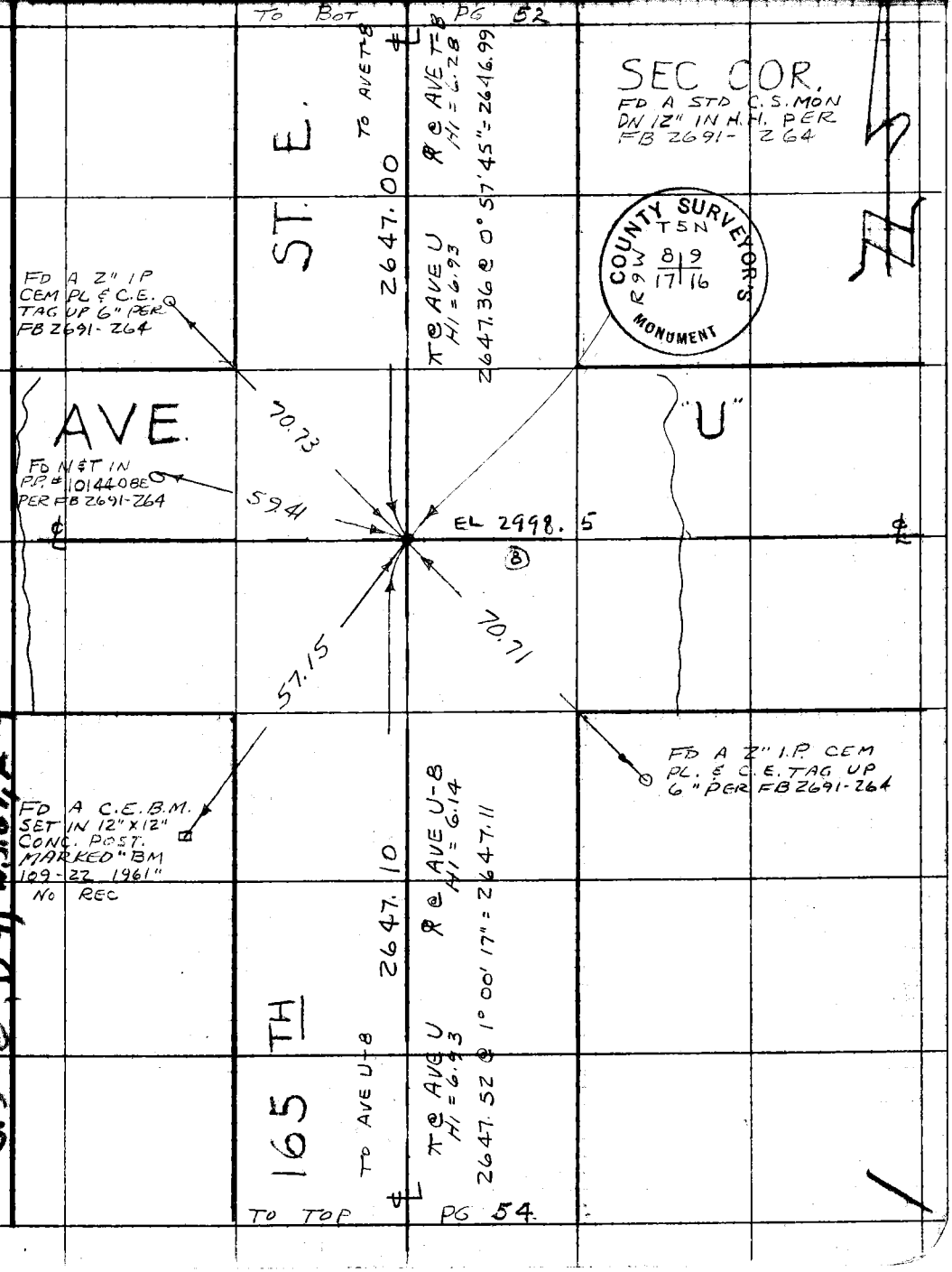

Note: Any Additions or Changes on This Sheet Must be Made or Circled in Red Ink With Date and Name of Person Making Change.

Do not extend this side of this line.

PLEASE RETURN TO
COUNTY OF LOS ANGELES
DEPARTMENT OF COUNTY ENGINEER
403 LOS ANGELES COUNTY ENGINEERING BLDG.

WS 66, D4, WS.67, A-4

16F309S CE#310 3-69

PWFB 3033

F. B. ~~3423~~ PG ~~54~~

26

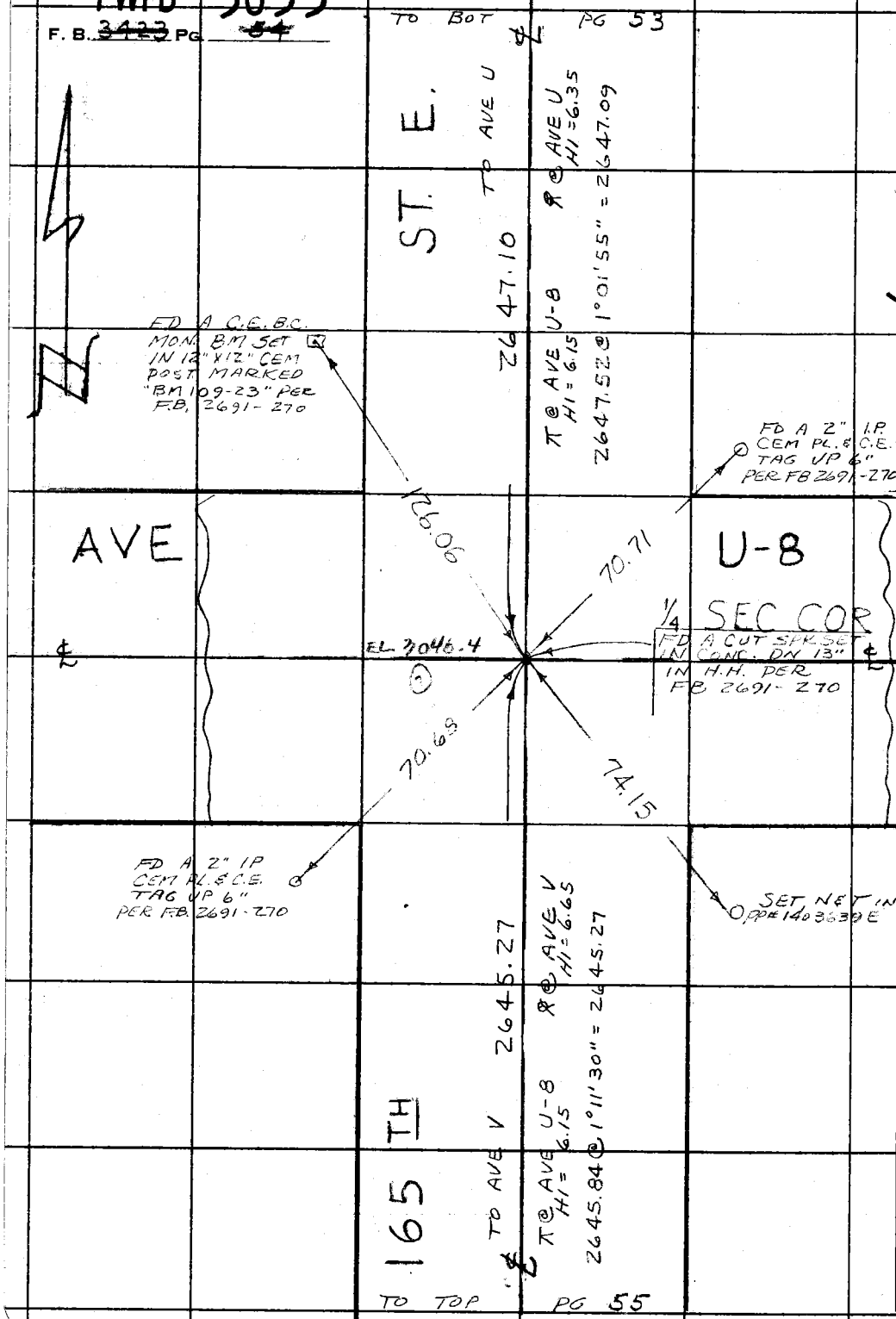

W.S. 66, D-4, W.S. 67, A-4.

PLEASE RETURN TO
COUNTY OF LOS ANGELES
DEPARTMENT OF COUNTY ENGINEER
403 LOS ANGELES COUNTY ENGINEERING BLDG.

Do not extend this side of this line.

Note: Any Additions or Changes on This Sheet Must be Made or Circled in Red Ink With Date and Name of Person Making Change.

PWFB 2933

13

Notes Ckd by	Survey of 165TH ST. E.
Map No.	JN 0302.01 Tape H.P. Std —°F
Office Work	Surveyed by K. KING
Checked	Notes KK Date 12-3-73
Date	Indexed G. D. BAILEY JAN 4 1974

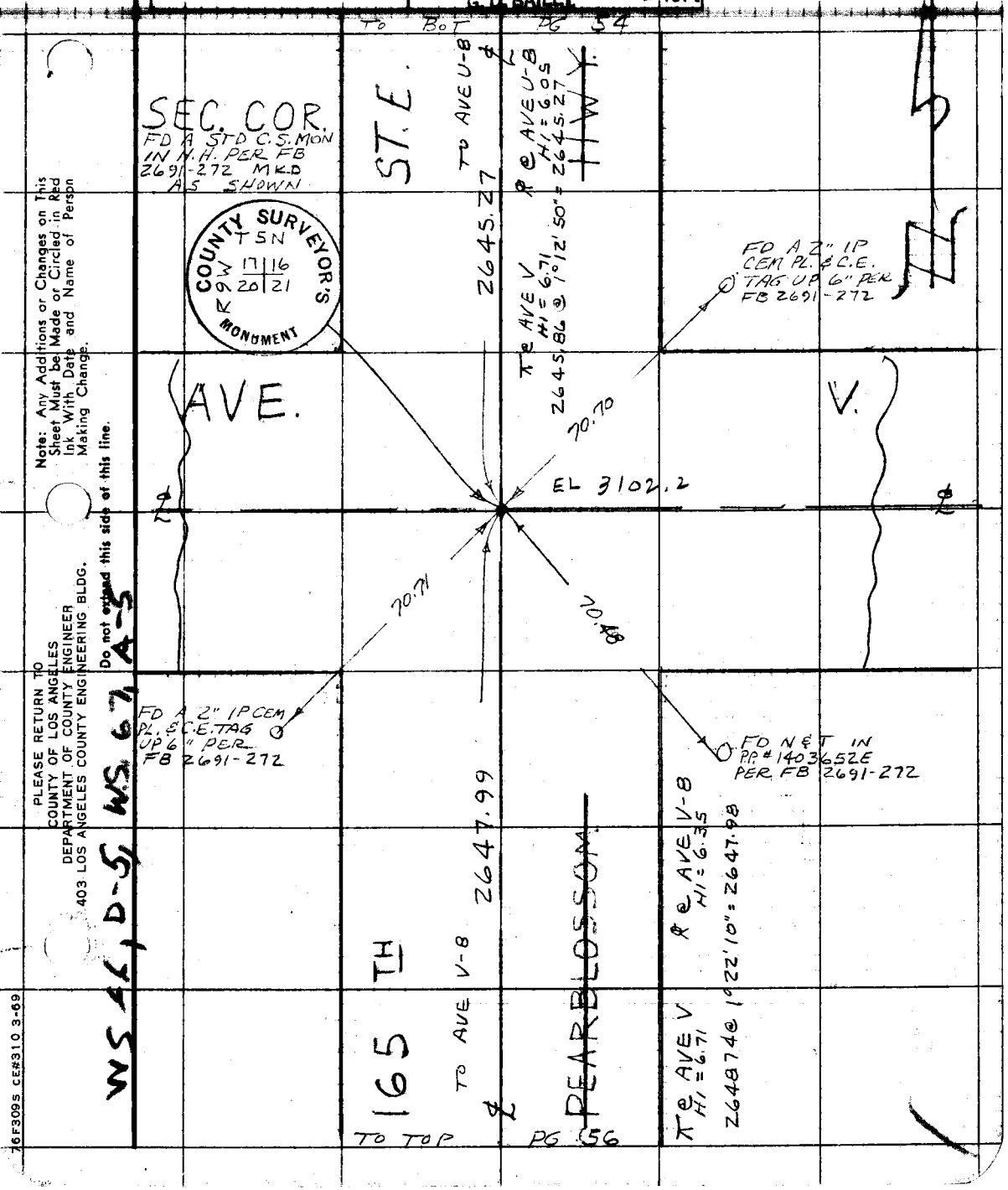

Note: Any Additions or Changes on This Sheet Must be Made or Circled in Red Ink With Date and Name of Person Making Change.

Do not extend this side of this line.

PLEASE RETURN TO
COUNTY OF LOS ANGELES
DEPARTMENT OF COUNTY ENGINEER
403 LOS ANGELES COUNTY ENGINEERING BLDG.

WS 4, D-5, WS 6, A-5

76F309S CE#310 3-69

PWFB 2933

F. B. ~~2423~~ PG. ~~56~~

14

W.S. 65, D-5, W.S. 67, A-5

PLEASE RETURN TO
COUNTY OF LOS ANGELES
DEPARTMENT OF COUNTY ENGINEER
403 LOS ANGELES COUNTY ENGINEERING BLDG.

Do not extend this side of this line.

Note: Any Additions or Changes on This Sheet Must be Made or Circled in Red Ink With Date and Name of Person Making Change.

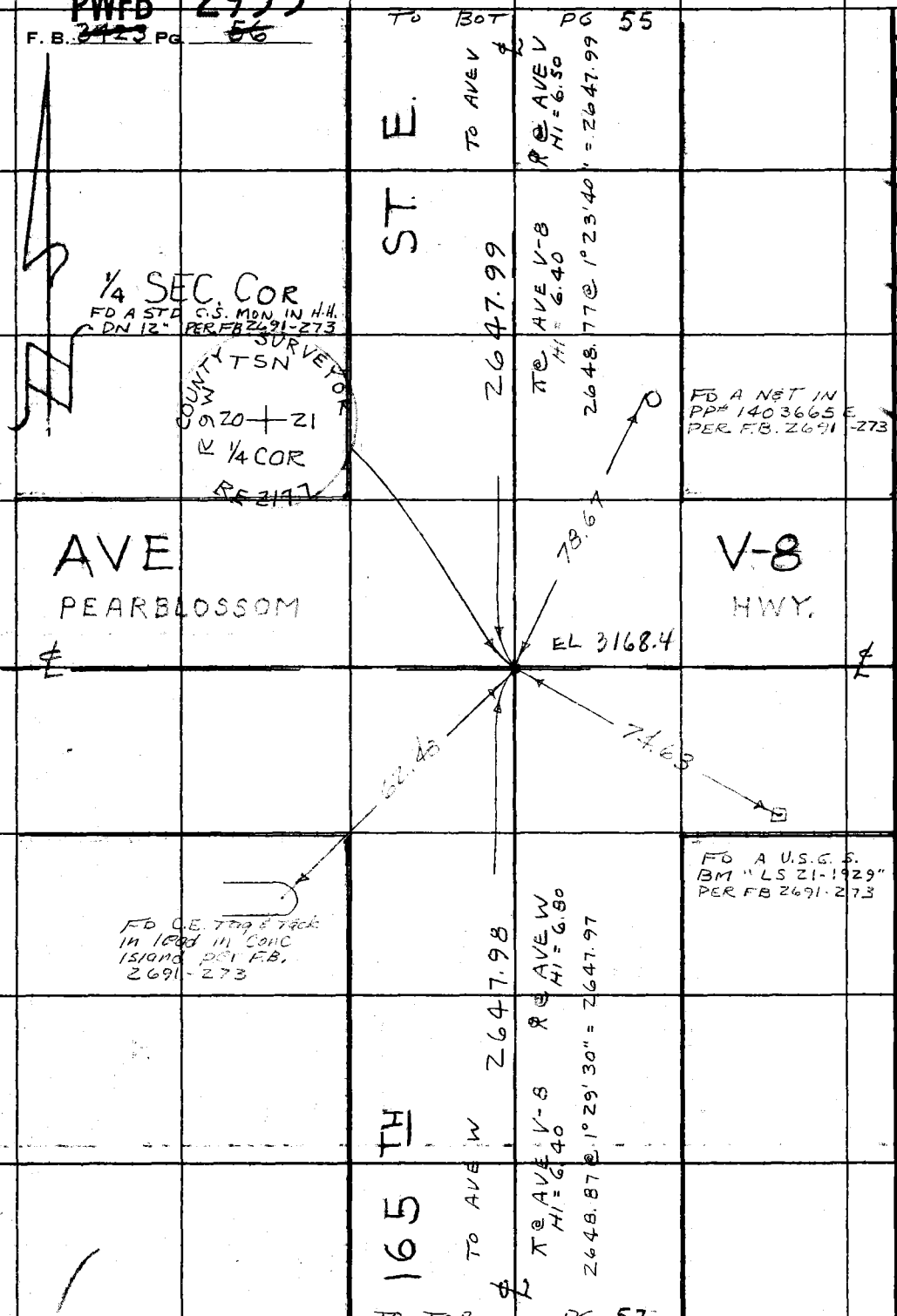

PWFB 2933

15

Notes Ckd by	Survey of 165TH ST. E
Map No.	JN 0302.01 Tape H.P. Std — °F
Office Work	Surveyed by K. KING
Checked	Notes K.K. Date 12-3-73
Date	Indexed G.D. BAILEY JAN 4 1974

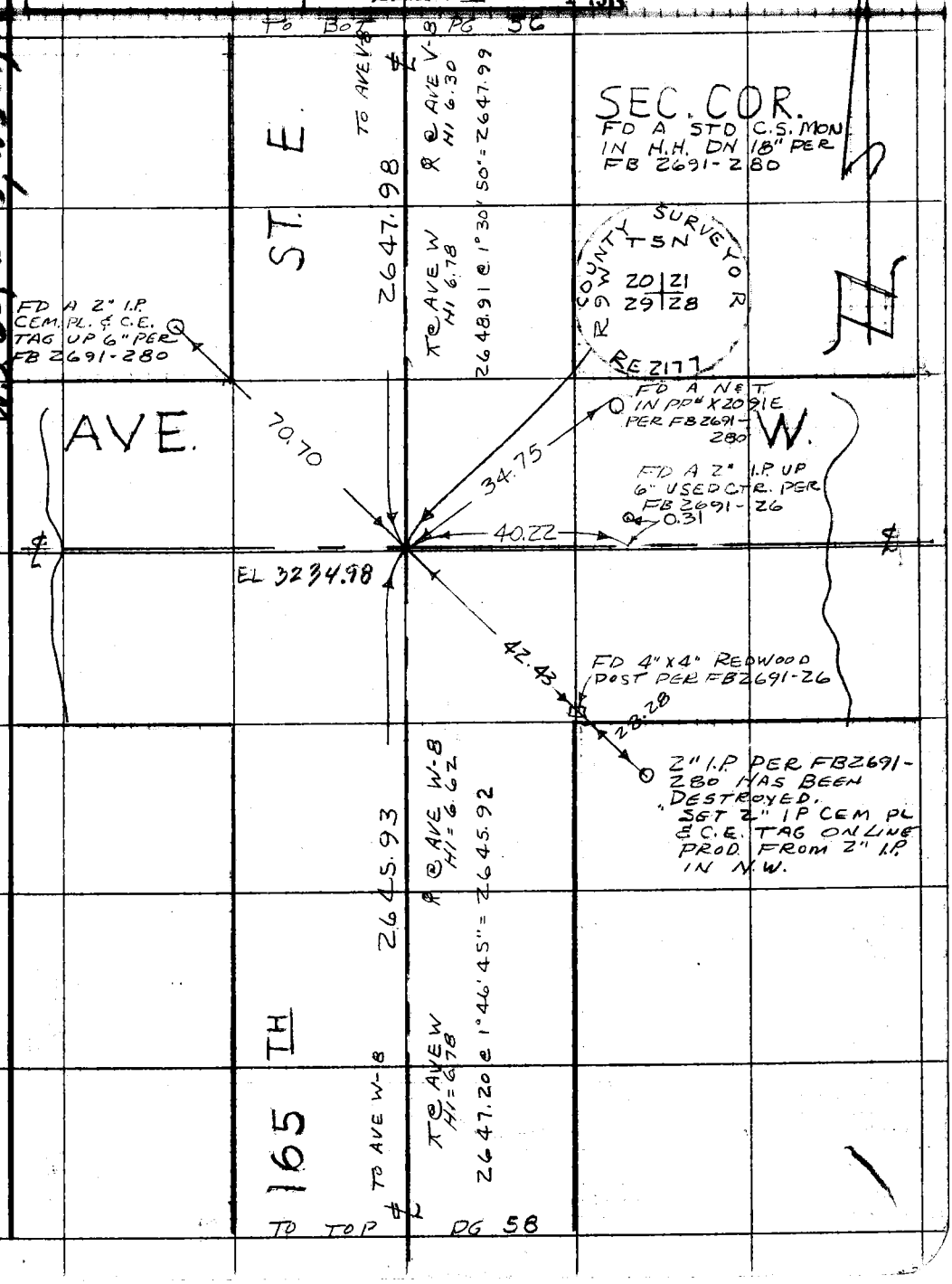

Note: Any Additions or Changes on This Sheet Must be Made or Circled in Red Ink With Date and Name of Person Making Change.

Do not extend this side of this line.

PLEASE RETURN TO
COUNTY OF LOS ANGELES
DEPARTMENT OF COUNTY ENGINEER
403 LOS ANGELES COUNTY ENGINEERING BLDG.

76F309S CE#310 3-69

PWFB 2933

16

F. B. ~~3423~~ PG ~~58~~

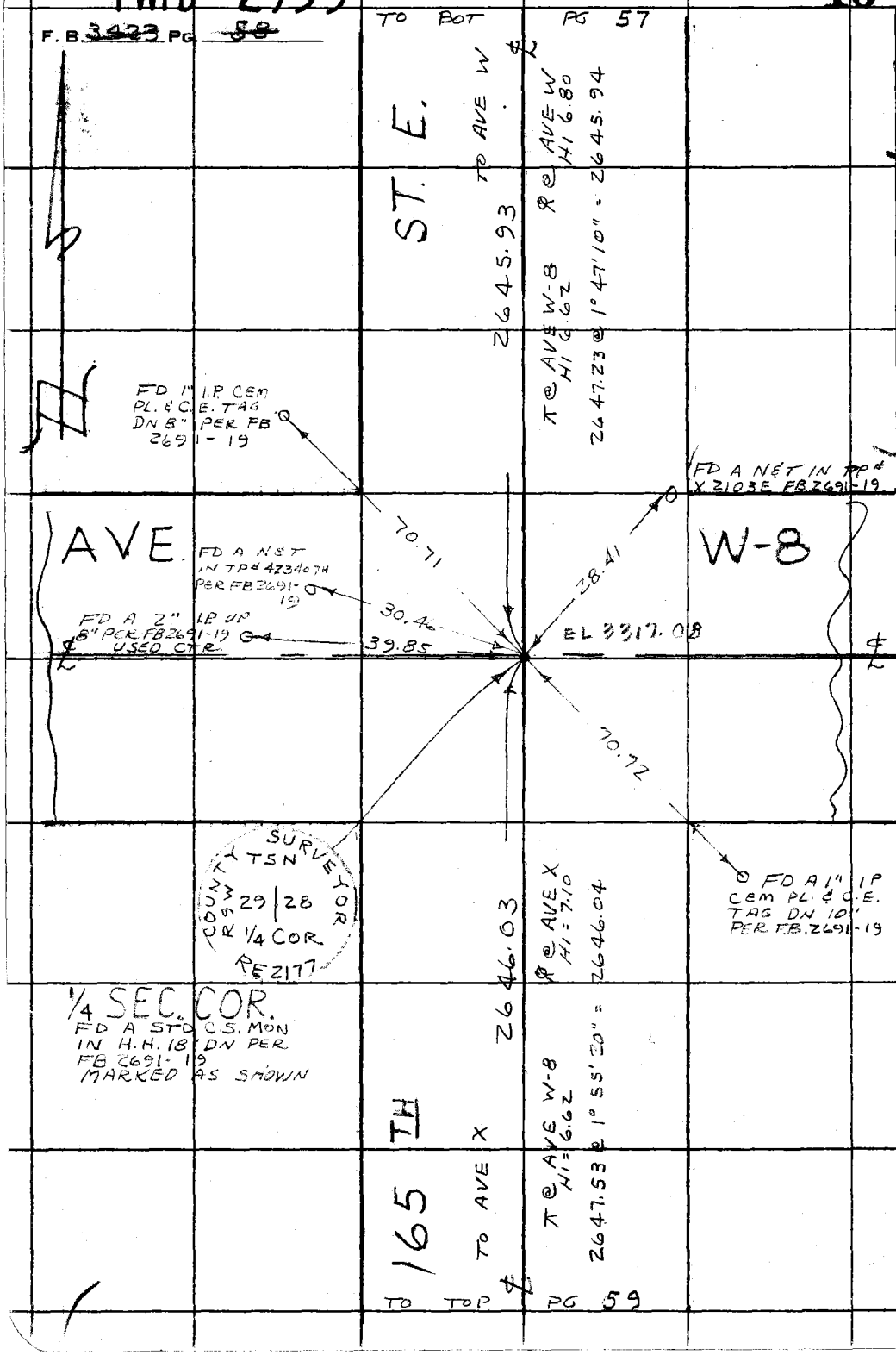

W.S. 66, D-5 & W.S. 67, A-5

PLEASE RETURN TO
COUNTY OF LOS ANGELES
DEPARTMENT OF COUNTY ENGINEER
403 LOS ANGELES COUNTY ENGINEERING BLDG.

Do not extend this side of this line.

Note: Any Additions or Changes on This Sheet Must be Made or Circled in Red Ink With Date and Name of Person Making Change.

PWFB 2833

55

Notes Ck'd by	Survey of 165TH ST. E
Map No.	JN 0302.01 Tape H.P. Std — °F
Office Work	Surveyed by K. KING
Checked	Notes K.K. Date 12-4-73
Date	Indexed G. D. BAILEY JAN 4 1974

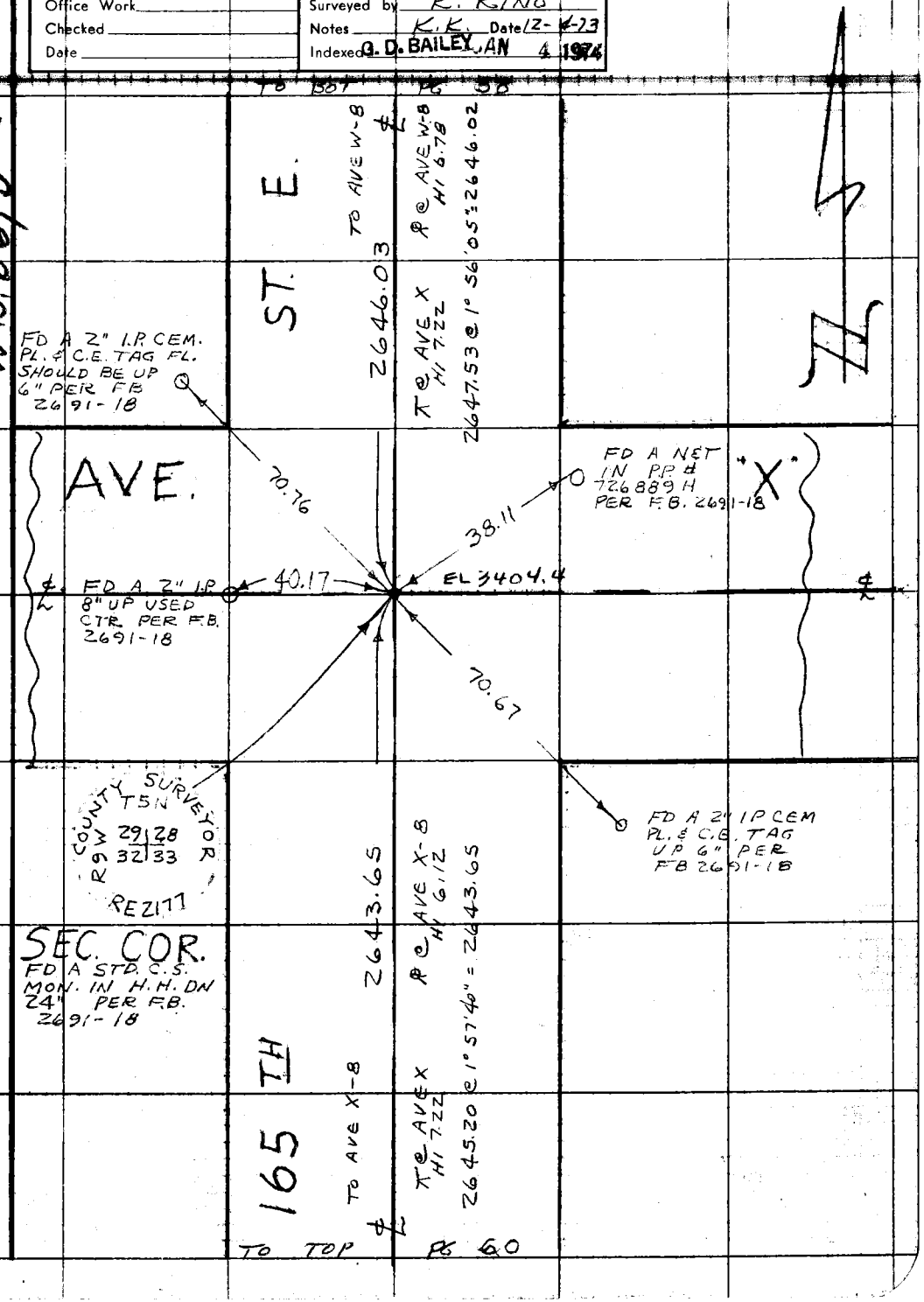

Note: Any Additions or Changes on This Sheet Must be Made or Circled in Red Ink With Date and Name of Person Making Change.

Do not extend this side of this line.

PLEASE RETURN TO
COUNTY OF LOS ANGELES
DEPARTMENT OF COUNTY ENGINEER
403 LOS ANGELES COUNTY ENGINEERING BLDG.

76F309S CE#310 3-69

PWFB 2833

F. B. ~~2423~~ PG. ~~80~~

56

TO BOT PG 59

ST. E.

TO AVE X

2643.65

@ AVE X
HI = 7.60

T @ AVE X-8
HI = 5.95

2645.19 @ 1° 57' 45" = 2643.64

1/4 SEC COR
FD A STD. C.S.
MON. IN H.H. DN
10" PER F.B.
2691-16

COUNTY SURVEYOR'S
TSN
32+33
1/4 SEC COR
MONUMENT

W.S. 674-6.

PLEASE RETURN TO
COUNTY OF LOS ANGELES
DEPARTMENT OF COUNTY ENGINEER
403 LOS ANGELES COUNTY ENGINEERING BLDG.

Do not extend this side of this line.

Note: Any Additions or Changes on This Sheet Must be Made or Circled in Red Ink With Date and Name of Person Making Change.

AVE.

X-8

SET NET IN
T.P.# 116100BE

47.41

EL 3498.6

35.69

50.97

158.47

FD A P.M. IN
"X" IN A 6"
IRON GATE
POST PER FB
2691-16

FD A NET IN
P.P.# 799811E
PER F.B. 2691-16

FD A C.E. TAG
SET IN LEAD IN
TOP OF BOT.
ROCK IN ROCK
PILLAR TO
RANCHO DE LA
VISTA PER
FB 2691-16

TH

165

PWFB 3133

54

Notes Ckd by	Survey of 165th St. E.
Map No.	JN0302.01 Tape H.P. Std — °F
Office Work	Surveyed by K. King
Checked	Notes KK Date 12-5-73
Date	Indexed G. D. BAILEY JAN 4 1974

W.S. 66, D-4, + W.S. 67, A-4

165TH ST. E. from AVE S to AVE X-8 OVERALL LENGTH TO CHECK DISTANCES ONLY

AVE S (12)

EL 2867.9

SEE PG 57

π @ AVE S HI = 6.80 | R @ AVE T HI 7.57

5643.81 @ 0° 35'00" = 5643.52

π @ AVE T HI = 7.05 | R @ AVE S HI = 7.35

5643.81 @ 0° 36'00" = 5643.50

ST. E. 5643.51

SEE PG 59

EL 2916.4

AVE T (10)

π @ AVE T HI = 7.05 | R @ AVE U-8 HI = 6.57

7942.29 @ 0° 54'45" = 7941.28

165TH 7941.25

TO TOP PG 62

Note: Any Additions or Changes on This Sheet Must be Made or Circled in Red Ink With Date and Name of Person Making Change.

Do not extend this side of this line.

PLEASE RETURN TO
COUNTY OF LOS ANGELES
DEPARTMENT OF COUNTY ENGINEER
403 LOS ANGELES COUNTY ENGINEERING BLDG.

76F309S CE#310 3-69

F. B. 3423 PG 62

TO BOT PG 61

T @ AVE U-8
HI = 6.10

R @ AVE T
HI = 7.57

7942.30 @ 0° 56' 20" = 7941.23

7941.25

E

SEE PG 54

EL 3046.4

AVE U-8
7

T @ AVE U-8
HI = 6.10

R @ AVE W
HI = 7.25

7943.46 @ 1° 20' 50" = 7941.26

7941.25

ST.

T @ AVE W
HI = 6.76

R @ AVE U-8
HI = 6.73

7943.58 @ 1° 23' 23" = 7941.24

SEE PG. 57

EL 3234.98

AVE W
4

T @ AVE W
HI - 6.76

R @ AVE X-8
HI = 6.78

7939.85 @ 1° 52' 40" = 7935.59

T @ AVE X-8
HI = 5.95

R @ AVE W
HI = 7.25

7939.97 @ 1° 54' 20" = 7935.58

7935.59

165 TH

SEE PG 60

AVE X-8
1

EL 3498.6

WS.67, A-4, A-5, A-6, RCW, S 66, D-4, D-5.

PLEASE RETURN TO
COUNTY OF LOS ANGELES
DEPARTMENT OF COUNTY ENGINEER
403 LOS ANGELES COUNTY ENGINEERING BLDG.

Do not extend this side of this line.

Note: Any Additions or Changes on This Sheet Must be Made or Circled in Red Ink With Date and Name of Person Making Change.

PWFB 2931

329

Notes Ck'd. by	Survey of
Map No.	JN [illegible] Tape [illegible] Std [illegible] °F
Office Work	Surveyed by [illegible]
Checked	Notes [illegible] Date [illegible]
Date	Indexed G. D. BAILEY MAR 27 1974

F. B. PG.

J.N. [illegible]

EWEN AVE.-AVE. U-8

ZONE 7 TIES

MENDONCA
VAN NESS
RITTER
SIDWELL

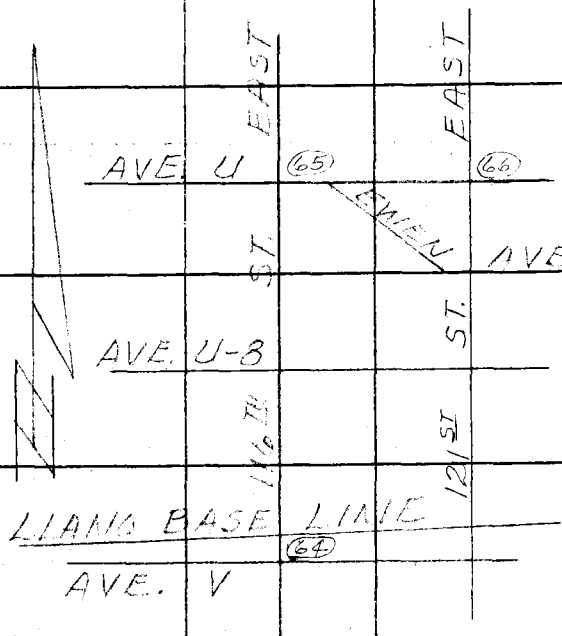

NOTE: FOR TIES AT 136TH ST. EAST AND 125TH ST. EAST SEE [illegible] 3354 PGS. 174 & 175

Note: Any Additions or Changes on This Sheet Must be Made or Circled in Red Ink With Date and Name of Person Making Change.

PLEASE RETURN TO
COUNTY OF LOS ANGELES
DEPARTMENT OF COUNTY ENGINEER
403 LOS ANGELES COUNTY ENGINEERING BLDG.

Do not extend this side of this line.

76F3095 CE#310 3-68

PWFB 2931

330

F. B. ~~3423~~ PG. ~~64~~

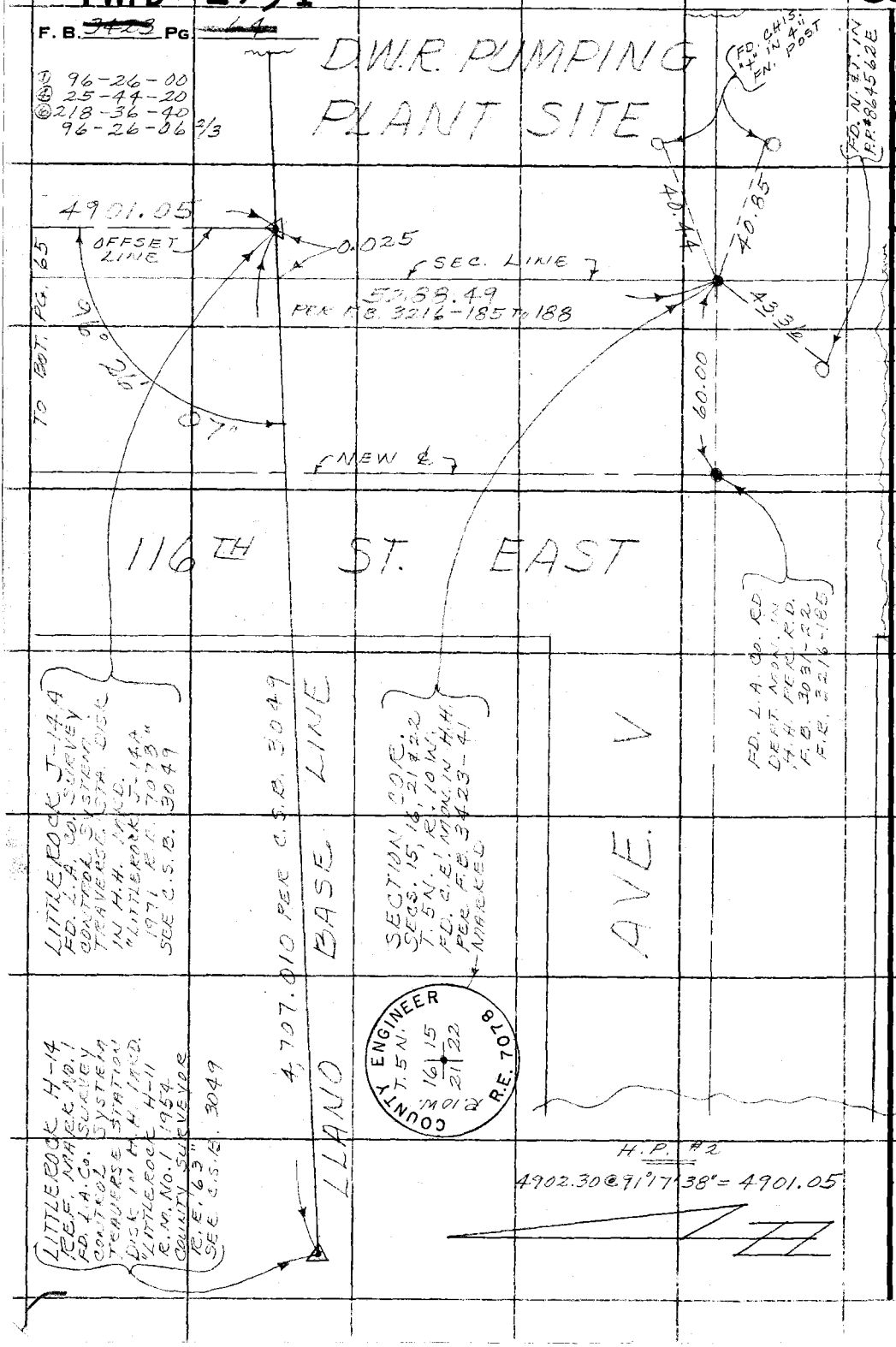

W.S. 66, B-5

PLEASE RETURN TO
COUNTY OF LOS ANGELES
DEPARTMENT OF COUNTY ENGINEER
403 LOS ANGELES COUNTY ENGINEERING BLDG.

Do not extend this side of this line.

Note: Any Additions or Changes on This Sheet Must be Made or Circled in Red Ink With Date and Name of Person Making Change.

PWFB 3031

64

Notes Ck'd by C. KURACHI
Map No.
Office Work
Checked
Date

Survey of
JN 7072.11 Tape 225 Std 84 °F
Surveyed by
Notes Date
Indexed G. D. BAILEY MAR 27 1974

F. B. Pg.

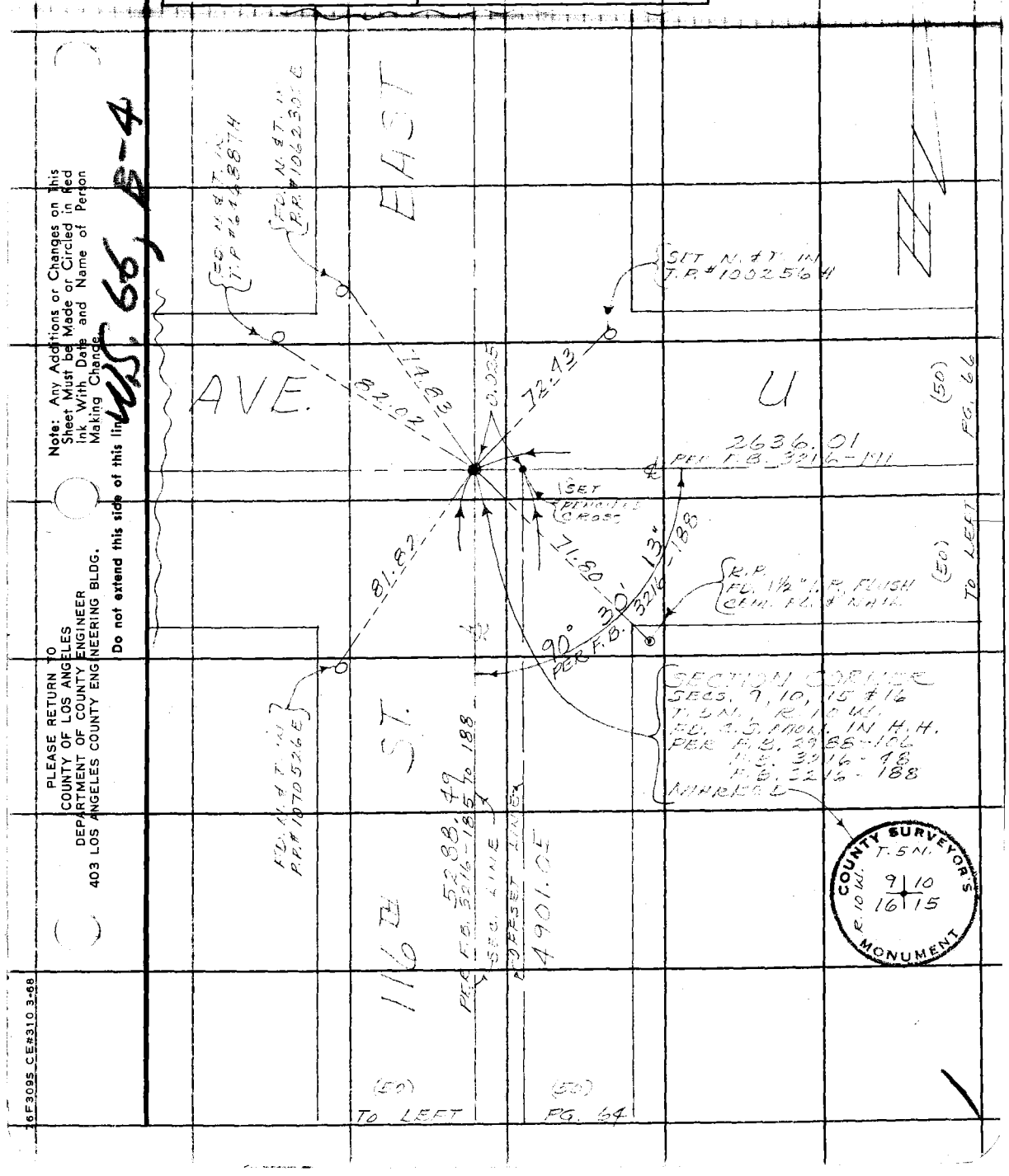

Note: Any Additions or Changes on this Sheet Must be Made or Circled in Red Ink With Date and Name of Person Making Change.

Do not extend this side of this line

WS, 65, B-4

PLEASE RETURN TO
COUNTY OF LOS ANGELES
DEPARTMENT OF COUNTY ENGINEER
403 LOS ANGELES COUNTY ENGINEERING BLDG.

26F309S CE#310 3-68

PWFB 3031

65

F. B. ~~3423~~ PG. ~~66~~

WS. 66, B. 4

PLEASE RETURN TO
COUNTY OF LOS ANGELES
DEPARTMENT OF COUNTY ENGINEER
403 LOS ANGELES COUNTY ENGINEERING BLDG.

Do not extend this side of this line.

Note: Any Additions or Changes on This Sheet Must be Made or Circled in Red Ink With Date and Name of Person Making Change.

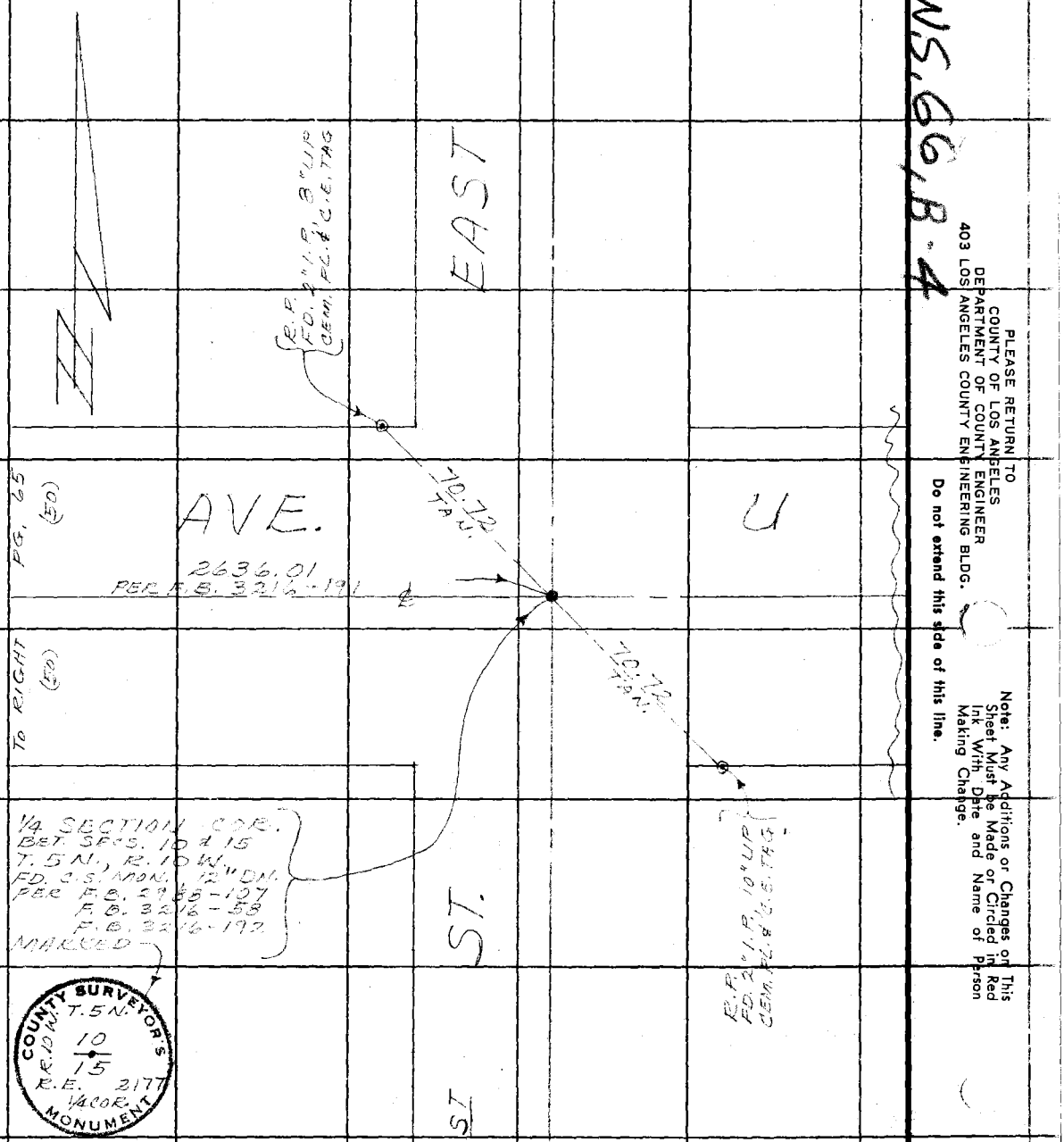

PWFB 3127

126

Notes Ck'd by	Survey of AVE T
Map No.	JN0302.01 Tape 194 Std 84 °F
Office Work	Surveyed by K. KING
Checked	Notes K.K Date 4-30-74
Date	Indexed

JN 0302.01

AVE T TO AVE S-8

42nd E TO 47TH E

PARTY
KING
ADAMS
TALBOT

Note: Any Additions or Changes on This Sheet Must be Made or Circled in Red Ink With Date and Name of Person Making Change.

Do not extend this side of this line.

PLEASE RETURN TO
COUNTY OF LOS ANGELES
DEPARTMENT OF COUNTY ENGINEER
403 LOS ANGELES COUNTY ENGINEERING BLDG.

76F309s CE#310 3-69

PWFB 3127

127

F. B. ~~3423~~ PG. ~~68~~

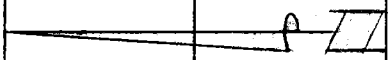

74	47th	ST.	E.	69
S-8				T
71	45th	ST.	E	70
AVE				AVE
	42nd	ST.	E.	
73				72

PLEASE RETURN TO
COUNTY OF LOS ANGELES
DEPARTMENT OF COUNTY ENGINEER
403 LOS ANGELES COUNTY ENGINEERING BLDG.

Do not extend this side of this line.

Note: Any Additions or Changes on This Sheet Must be Made or Circled in Red Ink With Date and Name of Person Making Change.

PWFB 3127

128

Notes Chkd by	Survey of
Map No.	JN 0302.01 Tape 194 Std 94 °F
Office Work	Surveyed by K. KING
Checked	Notes K.K. Date 4-29-74
Date	Indexed T. M. PALMERI MAY 2 1974

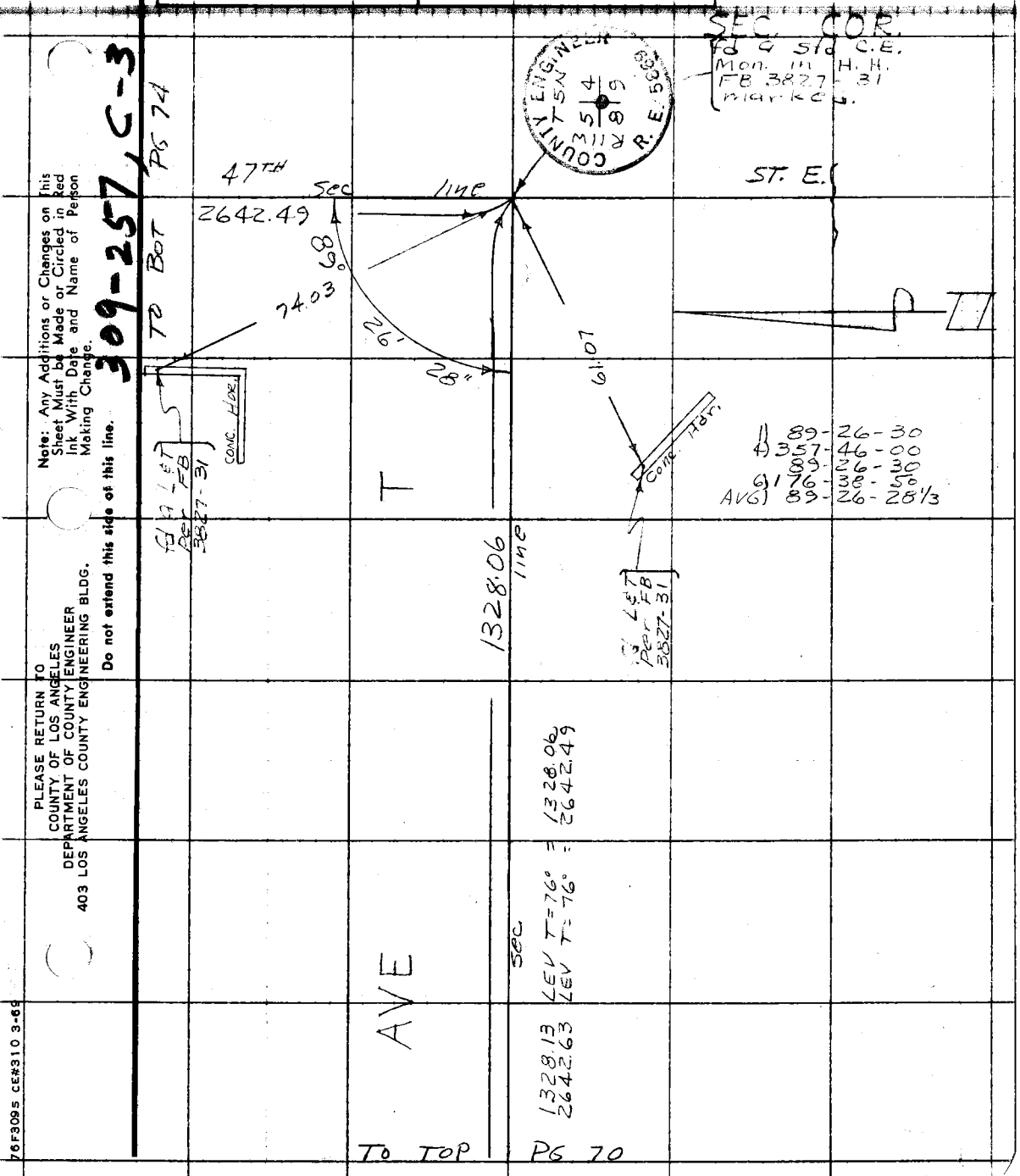

Note: Any Additions or Changes on This Sheet Must be Made or Circled in Red Ink With Date and Name of Person Making Change.

Do not extend this side of this line.

PLEASE RETURN TO
COUNTY OF LOS ANGELES
DEPARTMENT OF COUNTY ENGINEER
403 LOS ANGELES COUNTY ENGINEERING BLDG.

76F3095 CE#310 3-69

PWFB 3127

129

F. B. ~~3423~~ Pg. ~~70~~

TO BOT PG 69

309-257 B-3

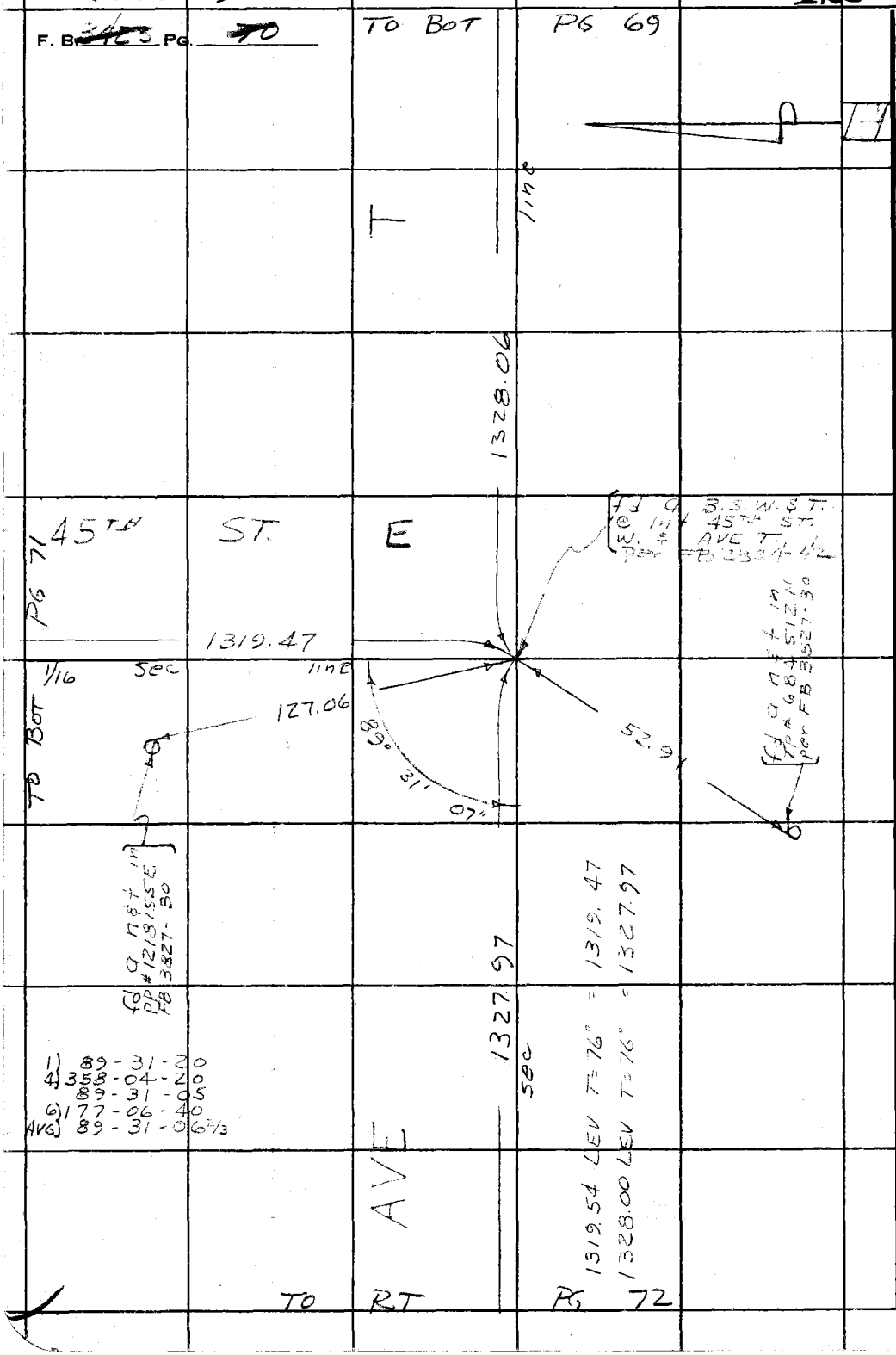

PLEASE RETURN TO
COUNTY OF LOS ANGELES
DEPARTMENT OF COUNTY ENGINEER
403 LOS ANGELES COUNTY ENGINEERING BLDG.

Do not extend this side of this line.

Note: Any Additions or Changes on This Sheet Must be Made or Circled in Red Ink With Date and Name of Person Making Change.

PWFB 3127

130

Notes Ckd by	Survey of [illegible]
Map No.	JN 0302.01 Tape 194 Std 84 °F
Office Work	Surveyed by K. KING
Checked	Notes K.K. Date 4-30-74
Date	Indexed T. M. PALMERI MAY 2 1974

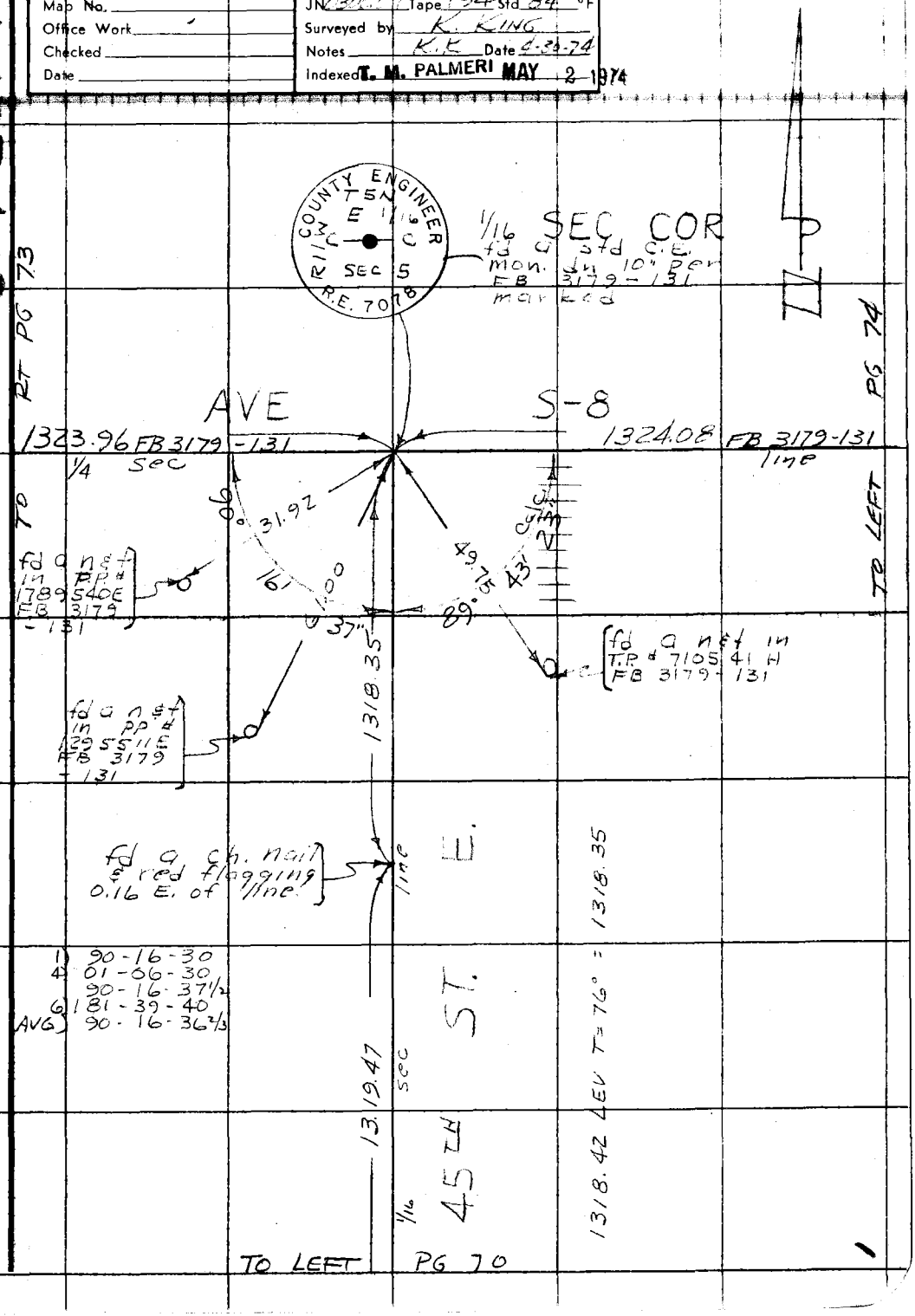

Note: Any Additions or Changes on This Sheet Must be Made or Circled in Red Ink With Date and Name of Person Making Change.

Do not extend this side of this line.

PLEASE RETURN TO
COUNTY OF LOS ANGELES
DEPARTMENT OF COUNTY ENGINEER
403 LOS ANGELES COUNTY ENGINEERING BLDG.

76F309S CE#310 3-69

PWFB 3127

131, 132

F. B. ~~3423~~ PG. ~~72~~ TO BOT PG 73

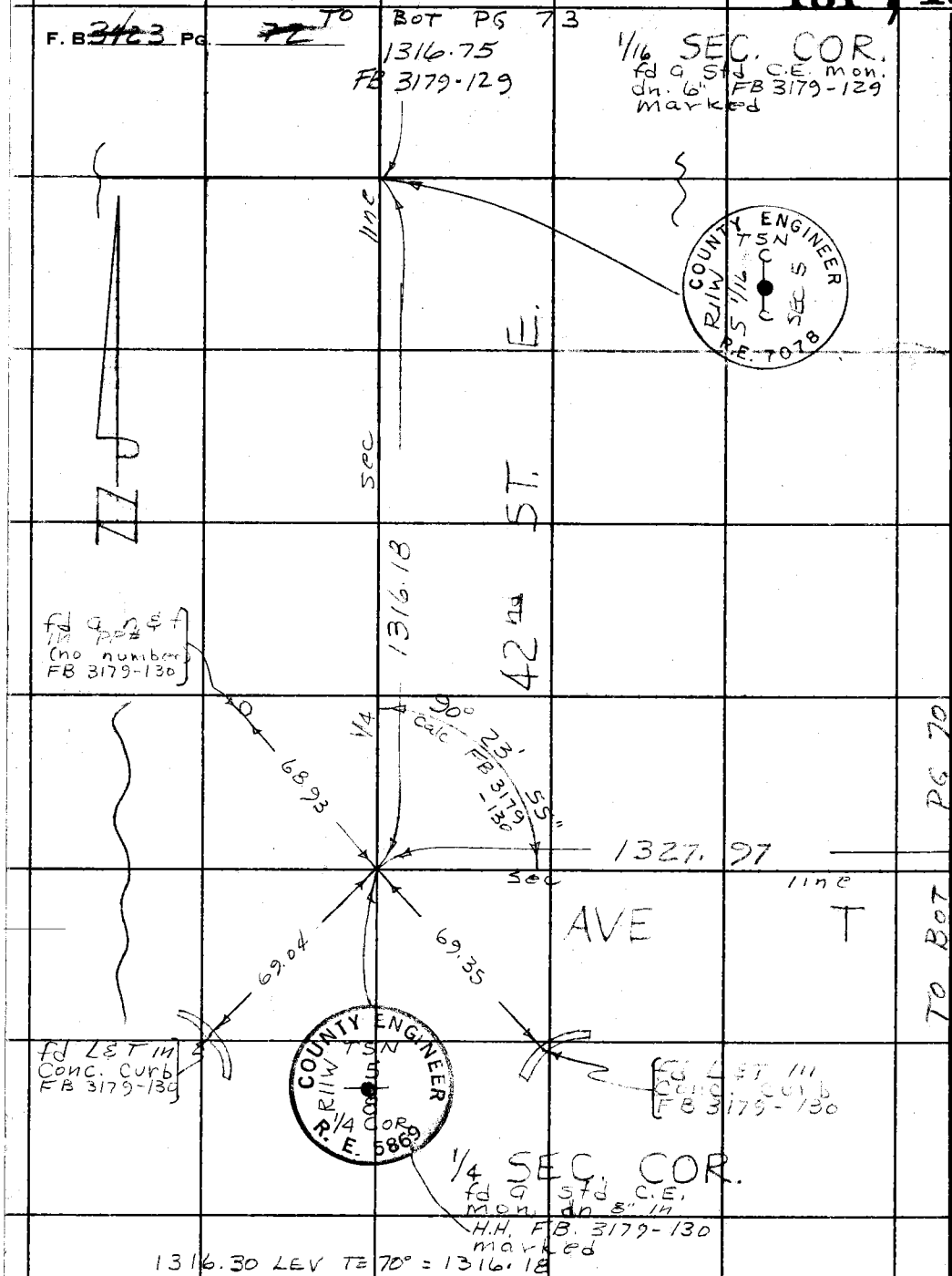

309-257 B-3

PLEASE RETURN TO
COUNTY OF LOS ANGELES
DEPARTMENT OF COUNTY ENGINEER
403 LOS ANGELES COUNTY ENGINEERING BLDG.

Do not extend this side of this line.

Note: Any Additions or Changes on This Sheet Must be Made or Circled in Red Ink With Date and Name of Person Making Change.

PWFB 3127 133 , 134

Notes Ck'd by	Survey of [illegible]
Map No.	JN 030201 Tape 194 Std 84 °F
Office Work	Surveyed by K. KING
Checked	Notes K.K. Date 4-30-74
Date	Indexed T. M. PALMERI MAY 2 1974

307-257 B-2

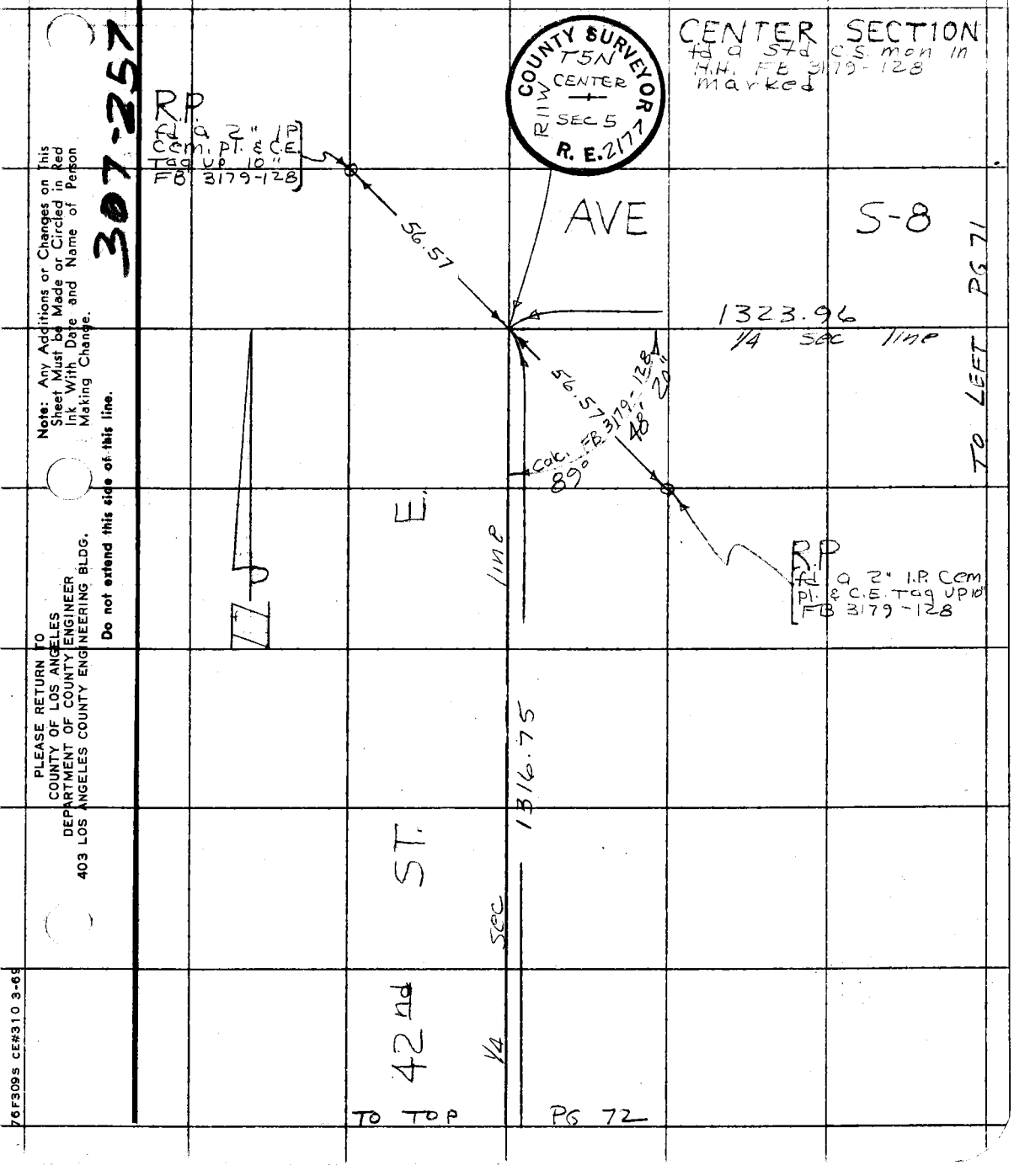

Note: Any Additions or Changes on This Sheet Must be Made or Circled in Red Ink With Date and Name of Person Making Change.

Do not extend this side of this line.

PLEASE RETURN TO
COUNTY OF LOS ANGELES
DEPARTMENT OF COUNTY ENGINEER
403 LOS ANGELES COUNTY ENGINEERING BLDG.

76F309S CE#310 3-69

PWFB 3127

135

F. B. ~~3423~~ PG ~~74~~

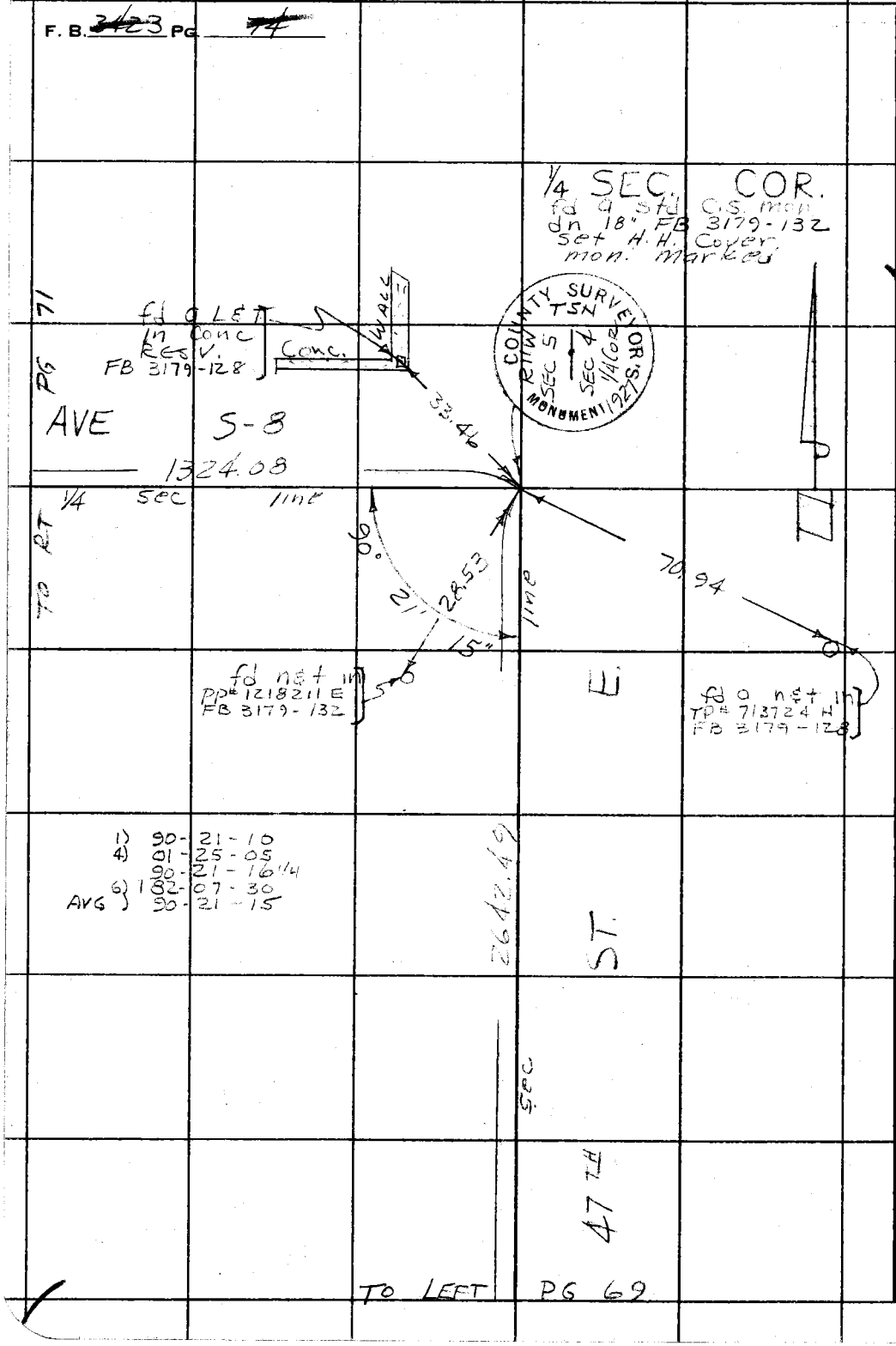

PLEASE RETURN TO
COUNTY OF LOS ANGELES
DEPARTMENT OF COUNTY ENGINEER
403 LOS ANGELES COUNTY ENGINEERING BLDG.

Do not extend this side of this line.

Note: Any Additions or Changes on This Sheet Must be Made or Circled in Red Ink With Date and Name of Person Making Change.

209-257/5-2

PWFB 3717

47

Notes Ck'd by	Survey of PI # 4 LANC. R.D.
Map No.	JN 030201 Tape 194 Std 84 °F
Office Work	Surveyed by K. KING
Checked	Notes K.K. Date 5-6-74
Date	Indexed L. M. PALMER JUN 6 1974

JN 030201

TIES TO PI # 4

NEW LANC. RD.

PARTY
KING
TALBOT
ADAMS

Note: Any Additions or Changes on This Sheet Must be Made or Circled in Red Ink With Date and Name of Person Making Change.

Do not extend this side of this line.

PLEASE RETURN TO
COUNTY OF LOS ANGELES
DEPARTMENT OF COUNTY ENGINEER
403 LOS ANGELES COUNTY ENGINEERING BLDG.

76F309S CE#310 3-69

PWFB 3717

48, 49, 50, 51

F. B. ~~3423~~ PG. ~~76~~

55.02 @ 16° 29' = 52.76
54.63 @ 15° 00' = 52.77
51.82 @ LEV =

52.77
51.82
104.59
T = 76° .01
104.58

73.36 @ LEV T = 76° = 73.36

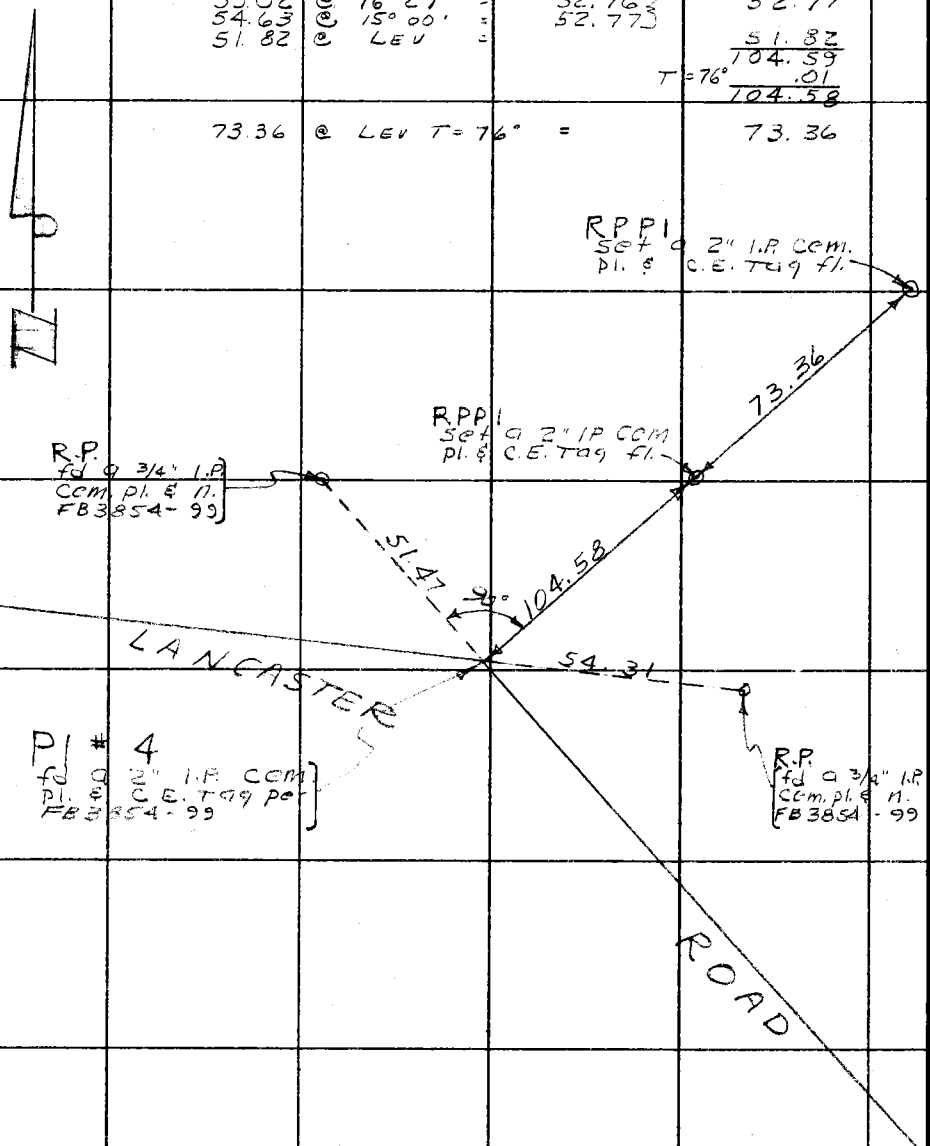

MS 72 C3

PLEASE RETURN TO
COUNTY OF LOS ANGELES
DEPARTMENT OF COUNTY ENGINEER
403 LOS ANGELES COUNTY ENGINEERING BLDG.

Do not extend this side of this line.

Note: Any Additions or Changes on This Sheet Must be Made or Circled in Red Ink With Date and Name of Person Making Change.

PWFB 4018

25

Notes Ck'd by	Survey of 115 W & AVE B-8
Map No.	JN 0302.01 Tape 194 Std 54 °F
Office Work	Surveyed by K. KING
Checked	Notes KK Date 5-6-74
Date	Indexed L. M. PALMERI JUN 8 1974

JN 0302.01

115TH ST. W. & AVE B-8

RE-ESTABLISH CENTER

SECTION 11

PARTY
KING
TALBOT
ADAMS

Note: Any Additions or Changes on this Sheet Must be Made or Circled in Red Ink With Date and Name of Person Making Change.

Do not extend this side of this line.

PLEASE RETURN TO
COUNTY OF LOS ANGELES
DEPARTMENT OF COUNTY ENGINEER
403 LOS ANGELES COUNTY ENGINEERING BLDG.

76F309S CE#310 3-65

PWFB 4018

F. B. ~~3423~~ PG. ~~78~~

26

W.S. 72 D-1

PLEASE RETURN TO
COUNTY OF LOS ANGELES
DEPARTMENT OF COUNTY ENGINEER
403 LOS ANGELES COUNTY ENGINEERING BLDG.

Do not extend this side of this line.

Note: Any Additions or Changes on This Sheet Must be Made or Circled in Red Ink With Date and Name of Person Making Change.

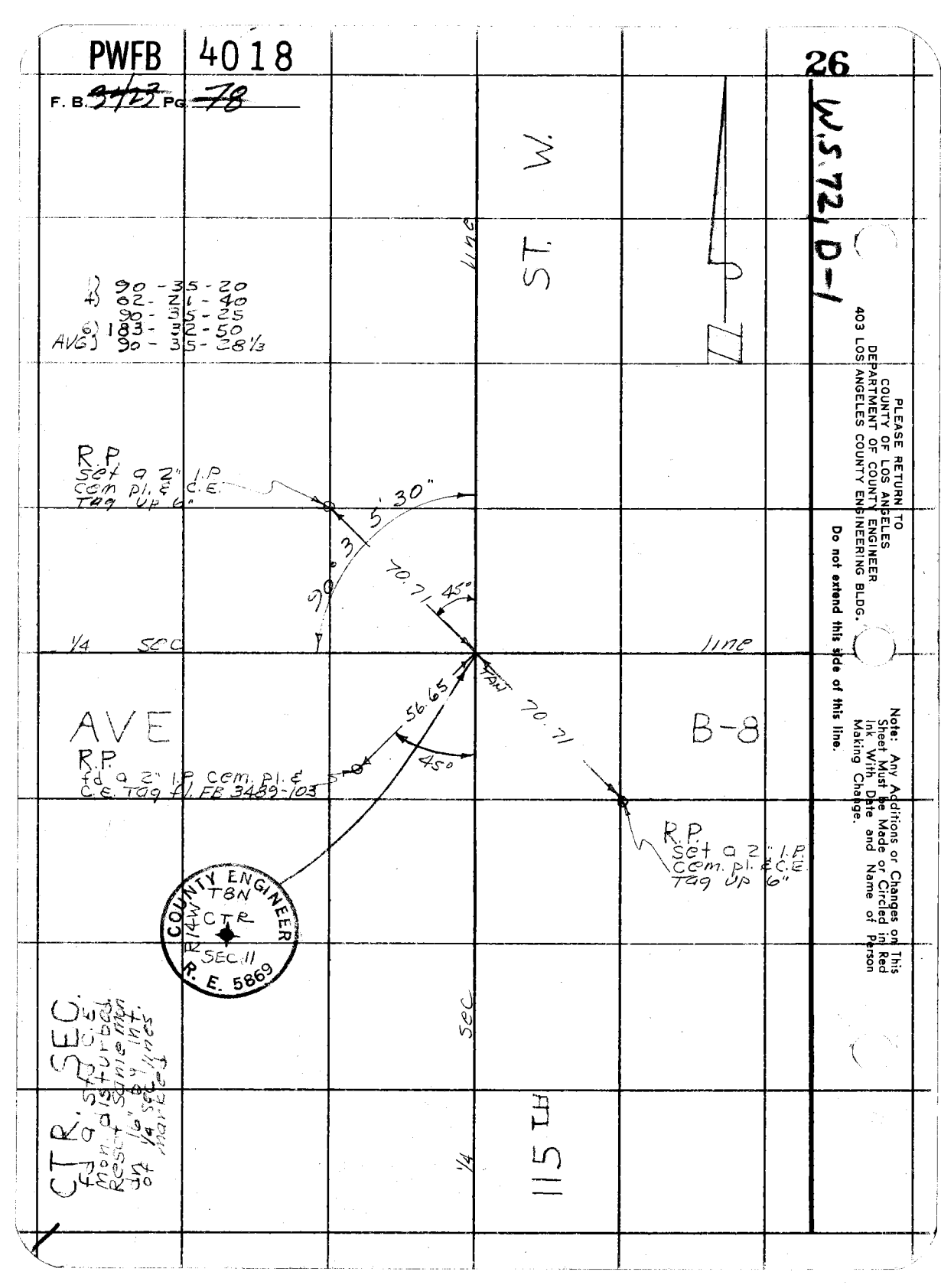

PWFB 3837

26

Notes Ck'd by	Survey of [illegible]
Map No.	JN0302.01 Tape 192 Std 84 °F
Office Work	Surveyed by K. KING
Checked	Notes K.K. Date 6-14-74
Date	Indexed

JN 0302.01

RE-SET SEC. COR.

AT

AVE G & 230TH ST. E.

PARTY
KING
ALBRIGHT
TALBOT

Note: Any Additions or Changes on This Sheet Must be Made or Circled in Red Ink With Date and Name of Person Making Change.

Do not extend this side of this line.

PLEASE RETURN TO
COUNTY OF LOS ANGELES
DEPARTMENT OF COUNTY ENGINEER
403 LOS ANGELES COUNTY ENGINEERING BLDG.

76F309S CE#310 3-69

PWFB 3837

F. B. ~~3423~~ PG ~~80~~

27, 28

WS68C-3

PLEASE RETURN TO
COUNTY OF LOS ANGELES
DEPARTMENT OF COUNTY ENGINEER
403 LOS ANGELES COUNTY ENGINEERING BLDG.

Do not extend this side of this line.

Note: Any Additions or Changes on This Sheet Must be Made or Circled in Red Ink With Date and Name of Person Making Change.

PWFB 3721

14

Map No.
Office Work
Checked
Date

JN 0096.47 Tape 24 Std 90 °F
Surveyed by HCH
Notes HCH Date 3-75
Indexed FEB 1 1 1976

J.N. 0096.47

60TH STREET W.

FROM AVE "G" TO AVE "N"

REF.
F.B. 3227
F.B. 3229
F.B. 3217

PARTY:
HUBBARD
ALBLIGHT
JERNIGAN
TALBOT

Note: Any Additions or Changes on This Sheet Must be Made or Circled in Red Ink With Date and Name of Person Making Change.

Do not extend this side of this line.

PLEASE RETURN TO
COUNTY OF LOS ANGELES
DEPARTMENT OF COUNTY ENGINEER
403 LOS ANGELES COUNTY ENGINEERING BLDG.

76F309S CE#310 3-69

PWFB 3721

15

F. B. ~~3183~~ PG ~~82~~

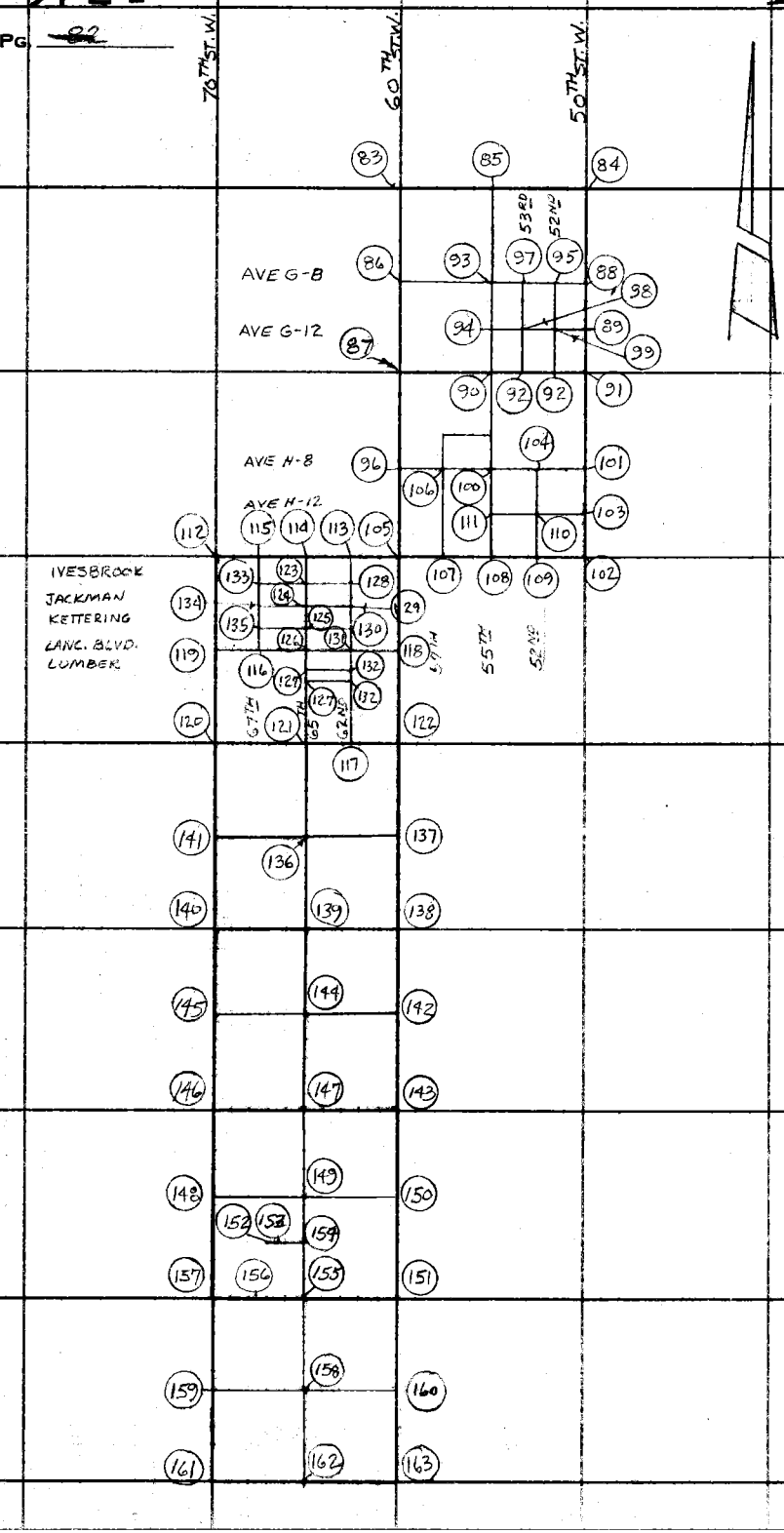

INDEX
A.V.
RCR

PLEASE RETURN TO
COUNTY OF LOS ANGELES
DEPARTMENT OF COUNTY ENGINEER
403 LOS ANGELES COUNTY ENGINEERING BLDG.

Do not extend this side of this line.

Note: Any Additions or Changes on This Sheet Must be Made or Circled in Red Ink With Date and Name of Person Making Change.

PWFB 3721

16

Notes Ch'd by [illegible]	Survey of 60th St. W.
Map No.	JN 009647 Tape 24 Std 84 °F
Office Work	Surveyed by HCH
Checked J. F. MUNOZ	Notes HCH Date Oct 74
Date	Indexed L. M. PALMERI FEB 11 1976

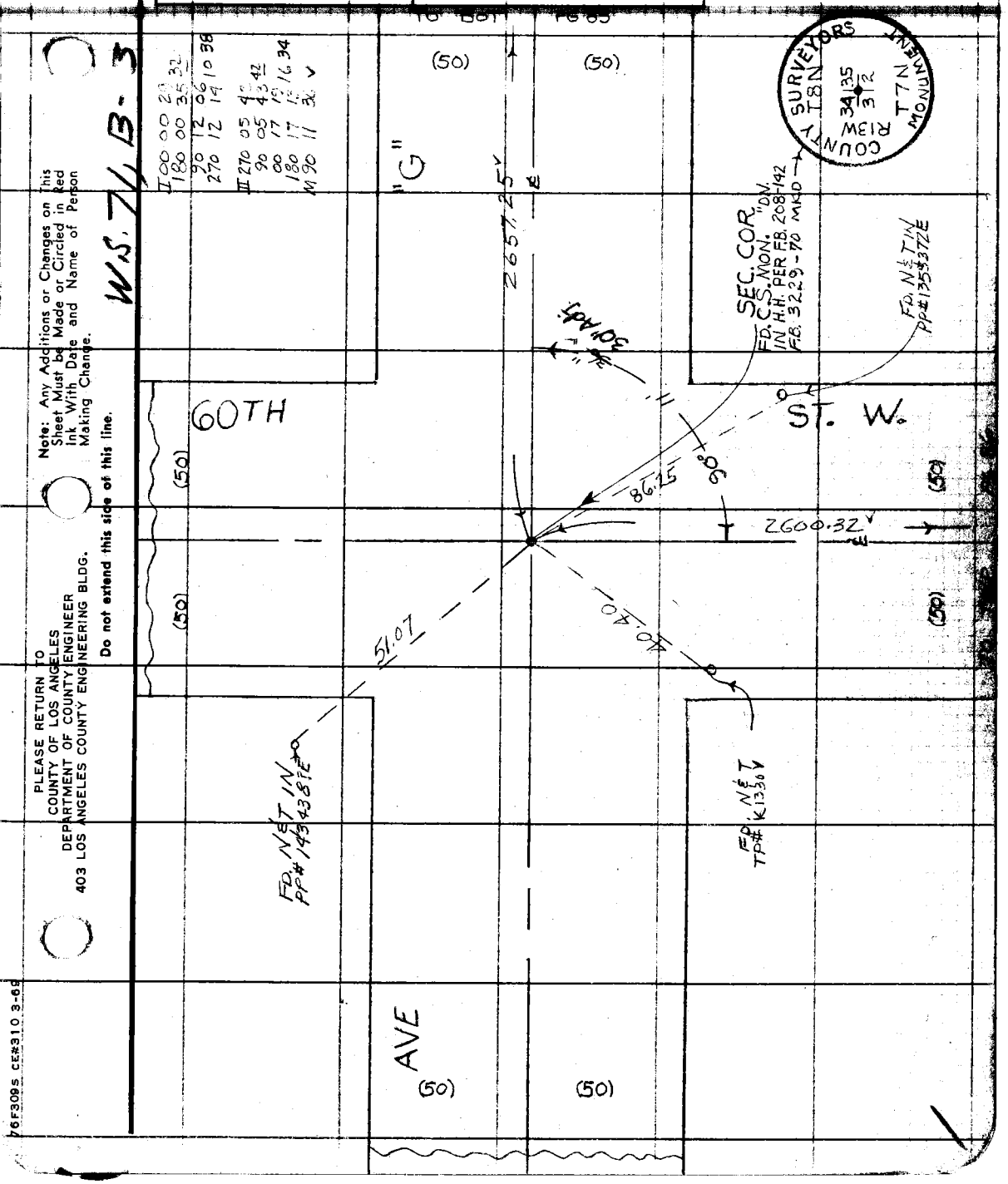

Note: Any Additions or Changes on This Sheet Must be Made or Circled in Red Ink With Date and Name of Person Making Change.

Do not extend this side of this line.

PLEASE RETURN TO
COUNTY OF LOS ANGELES
DEPARTMENT OF COUNTY ENGINEER
403 LOS ANGELES COUNTY ENGINEERING BLDG.

76F309S CE#310 3-69

PWFB 3722

F. B. ~~3423~~ PG. ~~84~~

61

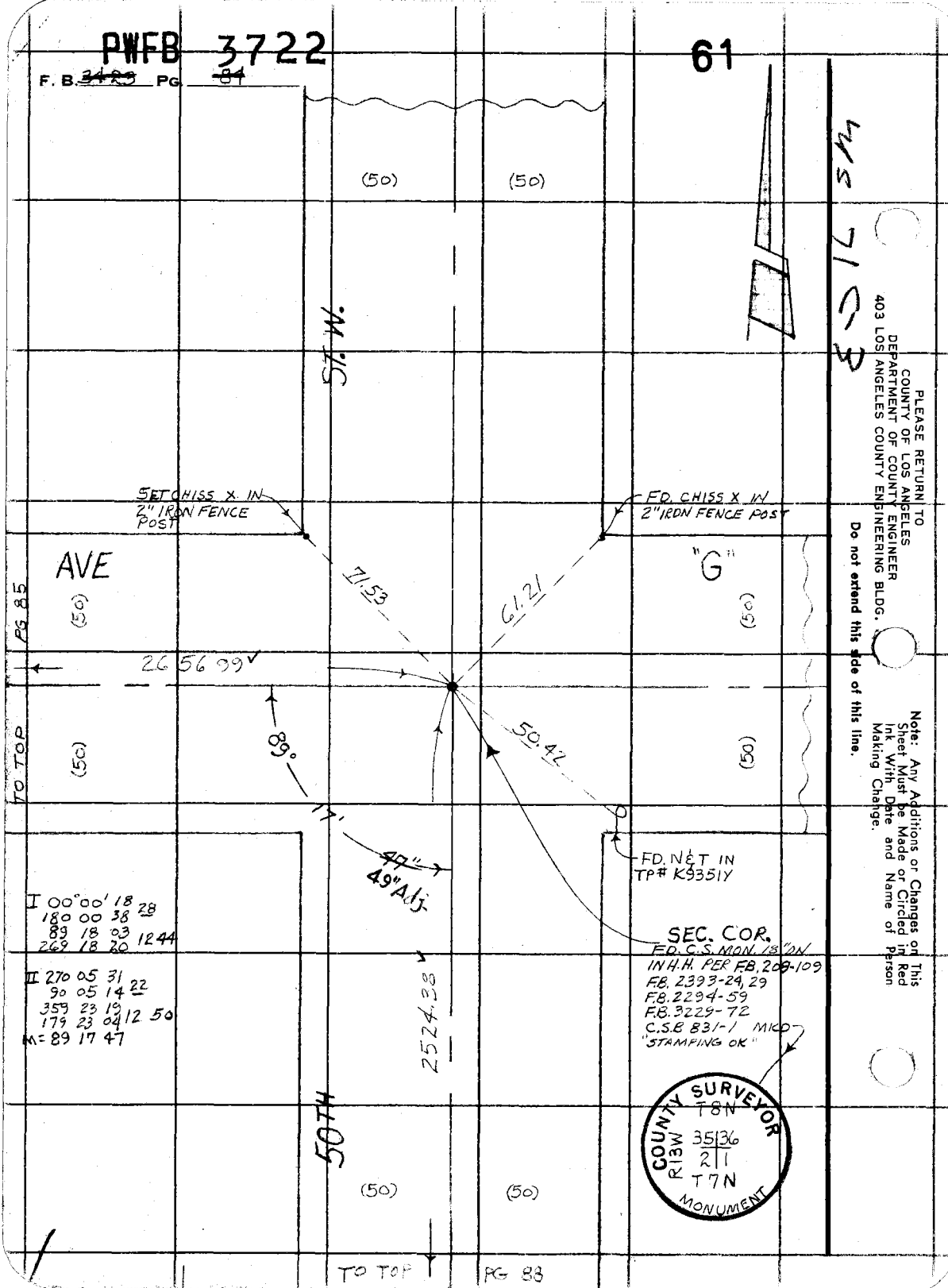

PLEASE RETURN TO
COUNTY OF LOS ANGELES
DEPARTMENT OF COUNTY ENGINEER
403 LOS ANGELES COUNTY ENGINEERING BLDG.

Do not extend this side of this line.

Note: Any Additions or Changes on This Sheet Must be Made or Circled in Red Ink With Date and Name of Person Making Change.

PWFB 3721

17

Notes Ck'd by [illegible]	Survey of [illegible]
Map No.	JN 0096.47 Tape 24 Std 82 °F
Office Work	Surveyed by HCH
Checked J. F. MUNOZ	Notes HCH Date Oct 74
Date	Indexed [illegible] PALMER FEB 11 1976

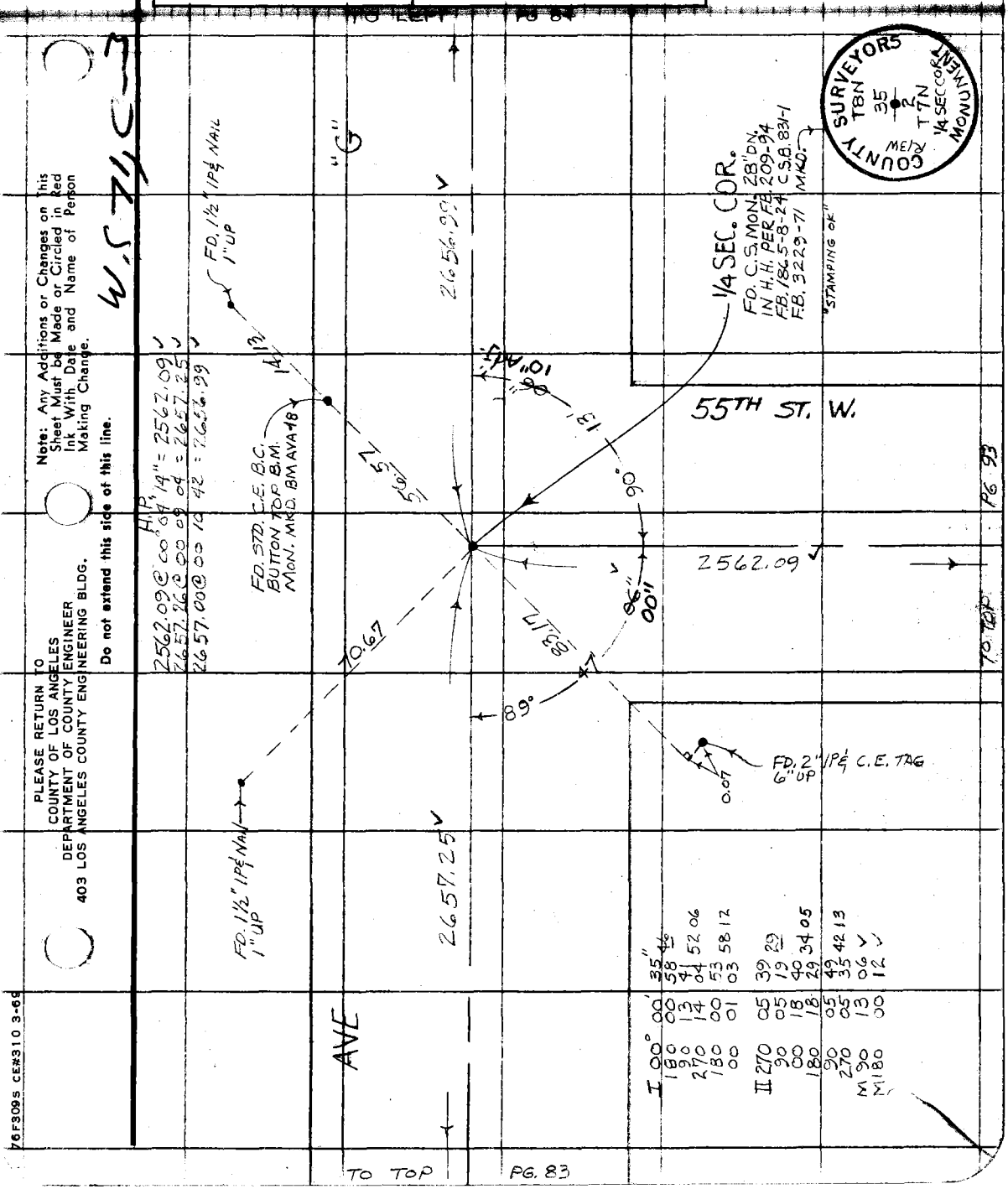

PLEASE RETURN TO
COUNTY OF LOS ANGELES
DEPARTMENT OF COUNTY ENGINEER
403 LOS ANGELES COUNTY ENGINEERING BLDG.

Note: Any Additions or Changes on This Sheet Must be Made or Circled in Red Ink With Date and Name of Person Making Change.

Do not extend this side of this line.

76F309S CE#310 3-69

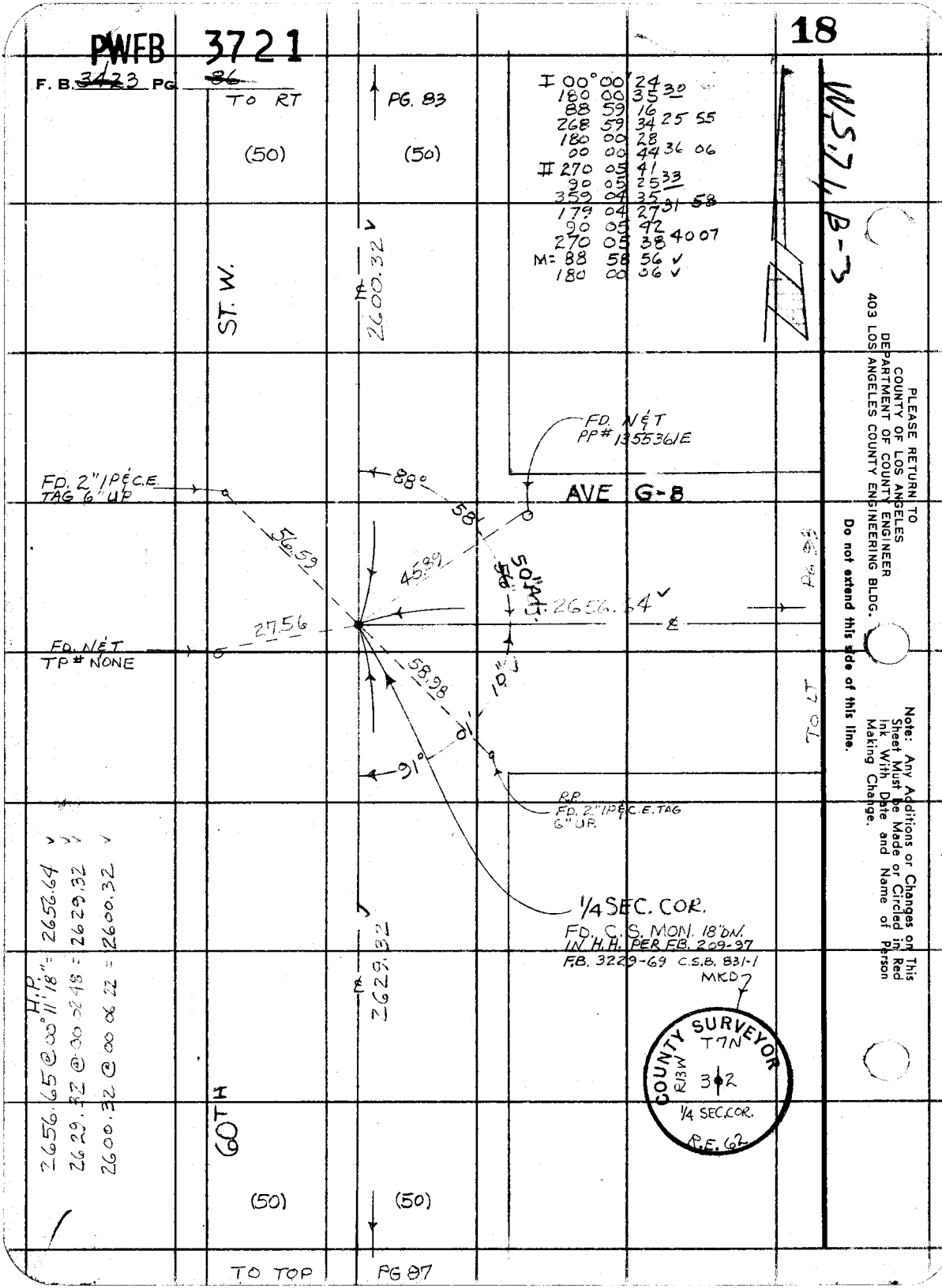
PWFB 3721
18
F. B. 3423 PG 86
TO RT
PG. 83
(50)
(50)
I 00° 00' 24
180 00 35 30
88 59 16
268 59 34 25 55
180 00 28
00 00 44 36 06
II 270 05 41
90 05 25 33
359 04 35
179 04 27 31 58
90 05 42
270 05 38 40 07
M= 88 58 56 ✓
180 00 06 ✓
W.S.71, B-3
ST. W.
2600.32
FD. N&T
PP# 1355361E
FD. 2" I P&C.E.
TAG 6" UP
88°
58'
AVE G-8
56.59
45.89
50' Adj.
2656.64
27.56
FD. N&T
TP # NONE
58.98
10"
91°
TO LT
PG 93
R.P.
FD. 2" I P&C.E. TAG
6" UP.
1/4 SEC. COR.
FD. C.S. MON. 18" DN.
IN H.H. PER F.B. 209-97
F.B. 3229-69 C.S.B. 831-1
MKD
2629.32
H.P.
2656.65 @ 00° 11' 18" = 2656.64
2629.32 @ 00 02 48 = 2629.32
2600.32 @ 00 06 22 = 2600.32
COUNTY SURVEYOR
T7N
R13W
3 2
1/4 SEC. COR.
R.E. 62
60TH
(50)
(50)
TO TOP
PG 87
PLEASE RETURN TO
COUNTY OF LOS ANGELES
DEPARTMENT OF COUNTY ENGINEER
403 LOS ANGELES COUNTY ENGINEERING BLDG.
Do not extend this side of this line.
Note: Any Additions or Changes on This Sheet Must be Made or Circled in Red Ink With Date and Name of Person Making Change.

PWFB 3721 19, 20

Notes Ckd. by [illegible]	Survey of [illegible] ST. W.
Map No.	JN 0096.47 Tape 24 Std 84 °F
Office Work	Surveyed by HCH
Checked J. F. MUNOZ	Notes HCH Date Nov 74
Date	Indexed T. M. PALMER FEB 11 1976

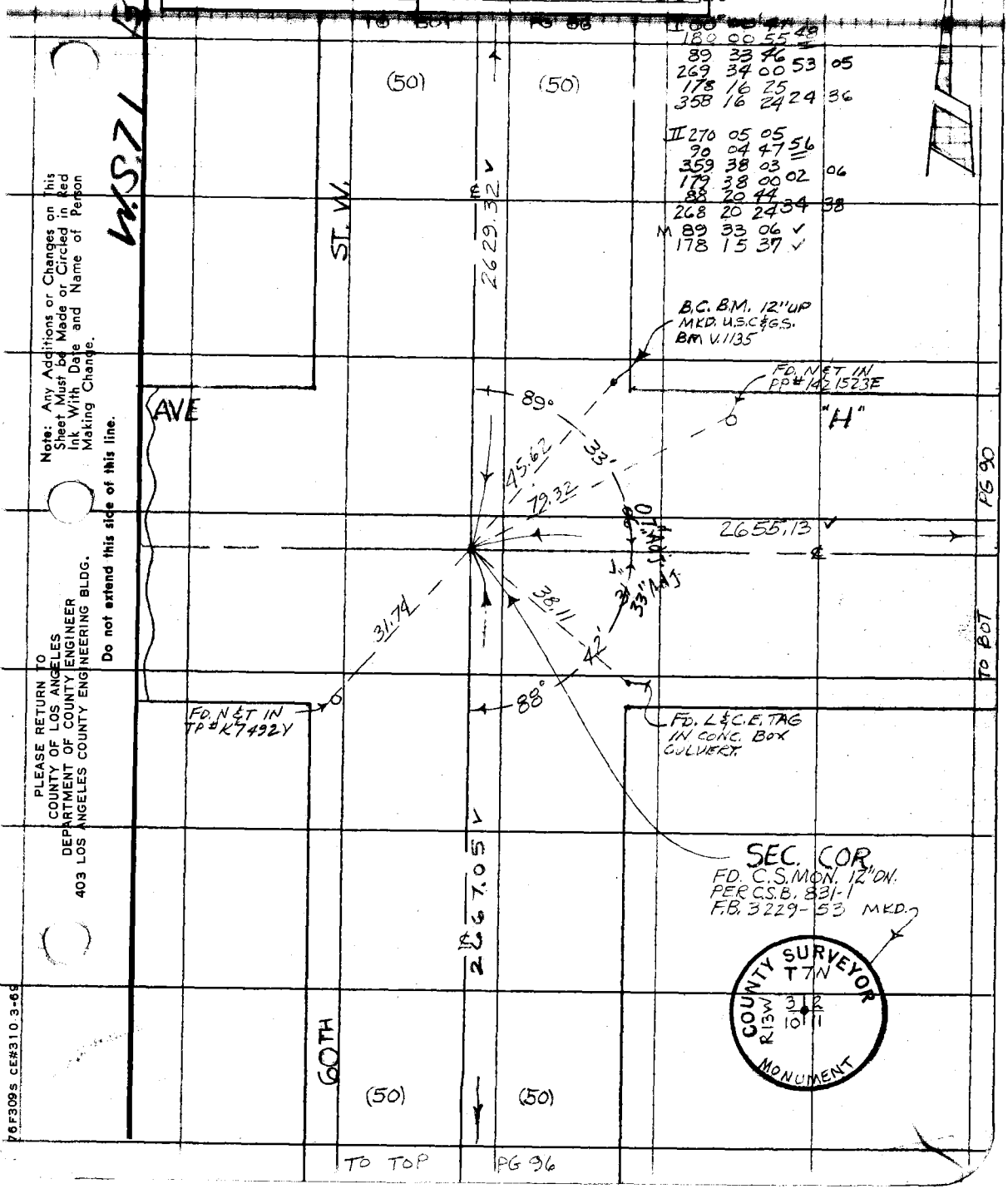

Note: Any Additions or Changes on This Sheet Must be Made or Circled in Red Ink With Date and Name of Person Making Change.

Do not extend this side of this line.

PLEASE RETURN TO
COUNTY OF LOS ANGELES
DEPARTMENT OF COUNTY ENGINEER
403 LOS ANGELES COUNTY ENGINEERING BLDG.

76F309S CE#310.3-69

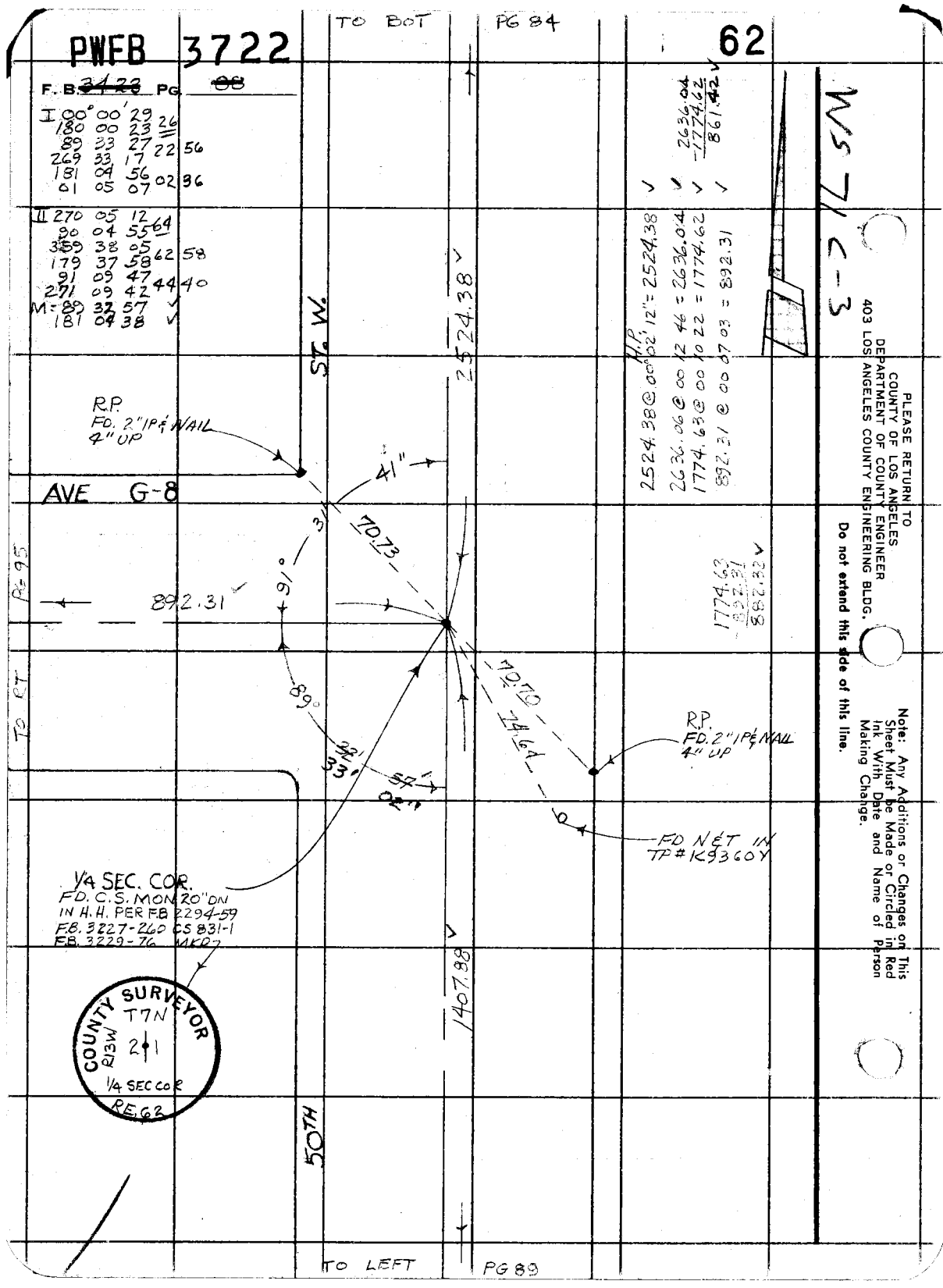
PWFB 3722
62
TO BOT
PG 84
F. B. ~~34 23~~ PG ~~88~~
I 00° 00' 29
180 00 23 26
89 33 27 22 56
269 33 17
181 04 56 02 36
01 05 07
II 270 05 12
90 04 55 64
359 38 05 62 58
179 37 58
91 09 47 44 40
271 09 42
M = 89 32 57
181 04 38
ST. W.
2524.38
R.P.
FD. 2" IP & NAIL
4" UP
AVE G-8
41"
31
70.73
91°
892.31
89°
32'
33'
57'
02"
70.70
74.64
R.P.
FD. 2" IP & NAIL
4" UP
FD N&T IN
TP # K9360Y
1/4 SEC. COR.
FD. C.S. MON 20" DN
IN H.H. PER F.B. 2294-59
F.B. 3227-260 CS 831-1
F.B. 3229-76 MKD
COUNTY SURVEYOR
T7N
R13W
2 1
1/4 SEC COR
RE. 62
1407.88
50TH
TO RT
PG 95
TO LEFT
PG 89
H.P.
2524.38 @ 00° 02' 12" = 2524.38
2636.06 @ 00 12 46 = 2636.04
1774.63 @ 00 10 22 = 1774.62
892.31 @ 00 07 03 = 892.31
2636.04
-1774.62
861.42
1774.63
-892.31
882.32
MS 71 C-3
PLEASE RETURN TO
COUNTY OF LOS ANGELES
DEPARTMENT OF COUNTY ENGINEER
403 LOS ANGELES COUNTY ENGINEERING BLDG.
Do not extend this side of this line.
Note: Any Additions or Changes on This Sheet Must be Made or Circled in Red Ink With Date and Name of Person Making Change.

PWFB 3722

63

Notes Ck'd by R. [illegible]	Survey of [illegible]
Map No.	JN [illegible] Tape 24 Std 84 °F
Office Work	Surveyed by HCH
Checked J. F. MUNOZ	Notes HCH Date Nov 74
Date	Indexed [illegible] PALMER FEB 11 1976

F. B. [illegible] PG. [illegible]

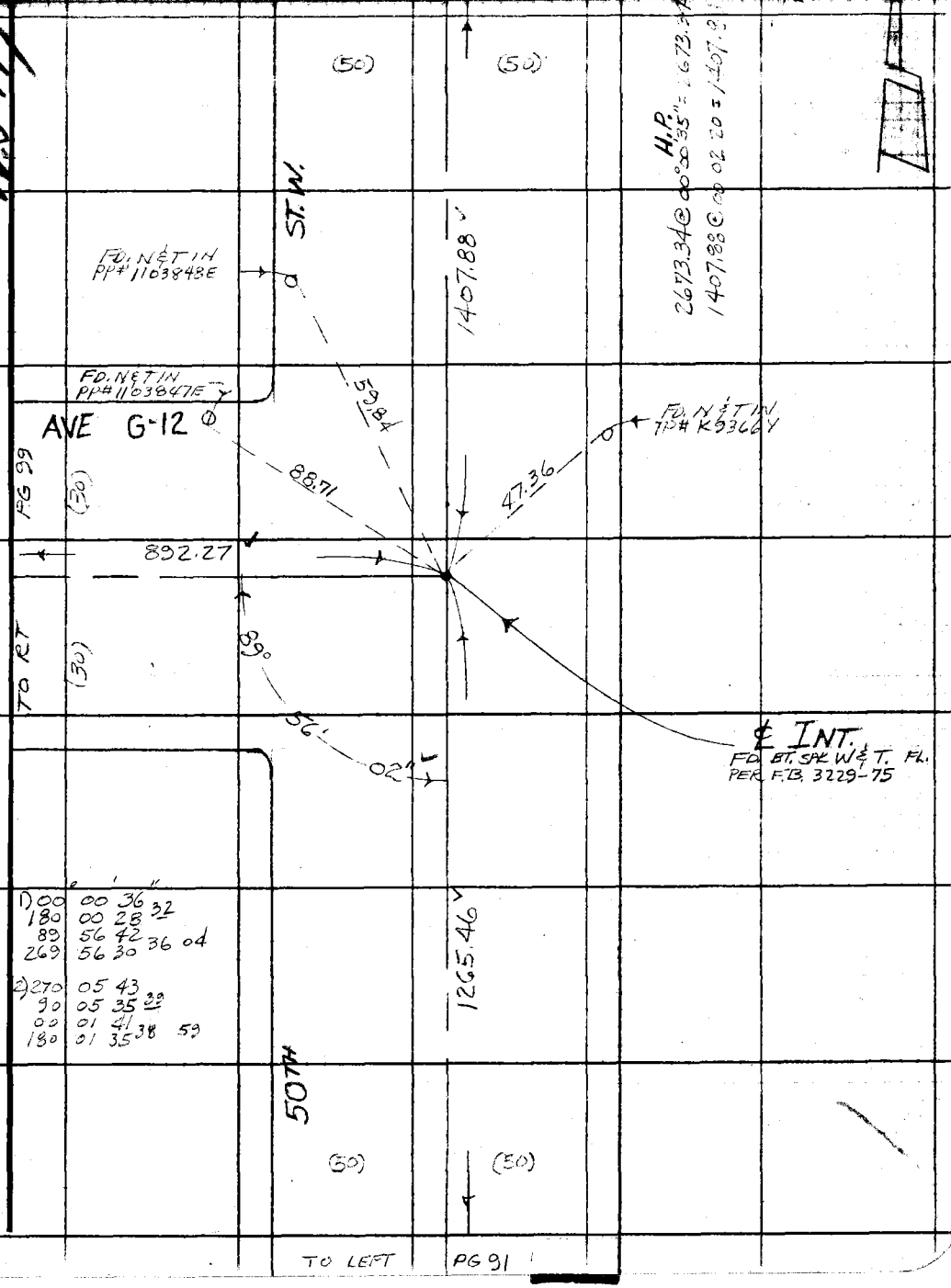

1) 00 00 36 32
180 00 28
89 56 42 36 04
269 56 30

2) 270 05 43 39
90 05 35
00 01 41 38 59
180 01 35

Note: Any Additions or Changes on This Sheet Must be Made or Circled in Red Ink With Date and Name of Person Making Change.

Do not extend this side of this line.

PLEASE RETURN TO
COUNTY OF LOS ANGELES
DEPARTMENT OF COUNTY ENGINEER
403 LOS ANGELES COUNTY ENGINEERING BLDG.

76F309S CE#310 3-69

PWFB 3721 21,22

F. B. ~~3723~~ PG ~~90~~

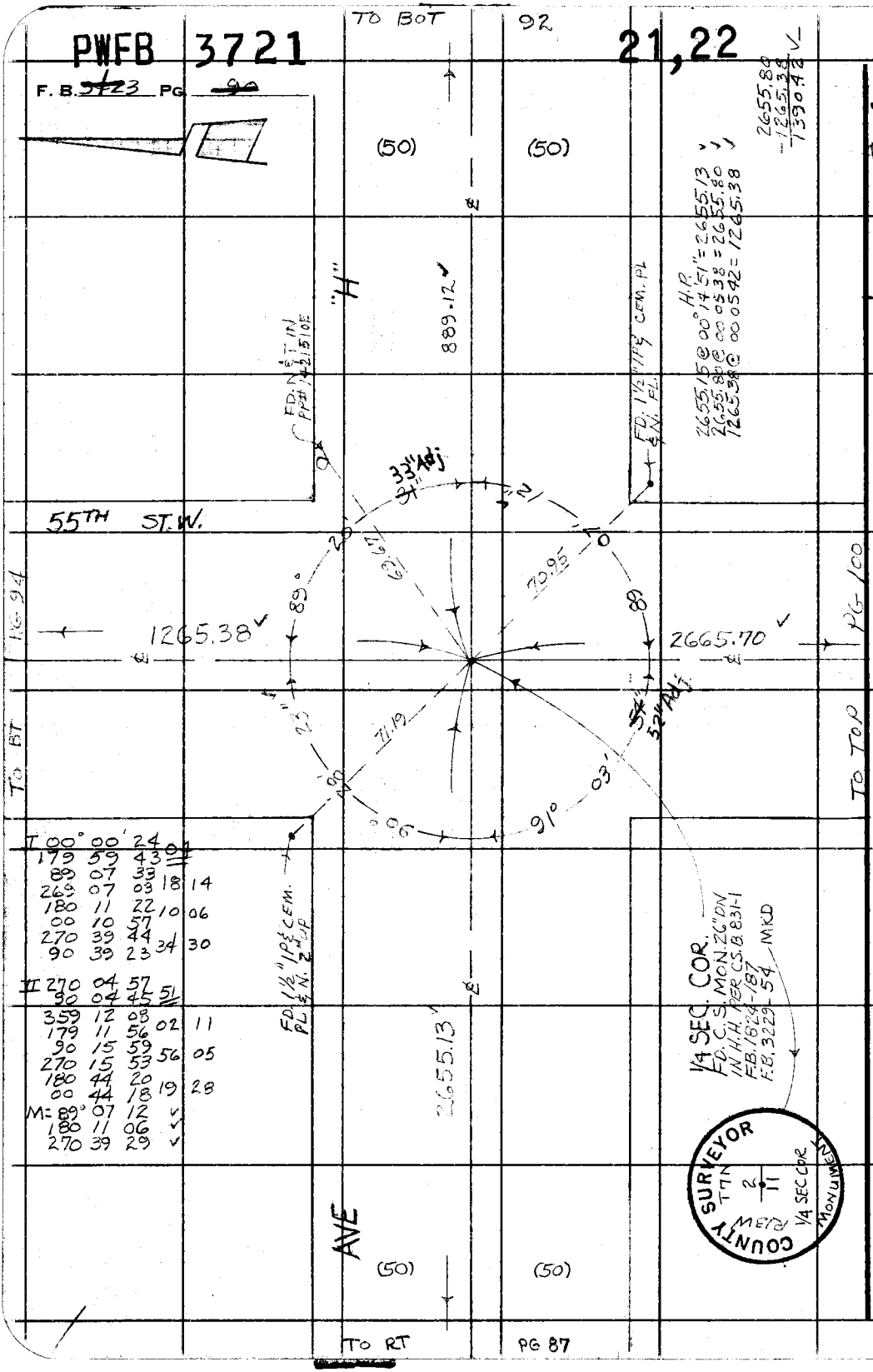

I 00°	00'	24	04	
179	59	43		
89	07	33	18	14
269	07	03		
180	11	22	10	06
00	10	57		
270	39	44	34	30
90	39	23		
II 270	04	57	51	
90	04	45		
359	12	08	02	11
179	11	56		
90	15	59	56	05
270	15	53		
180	44	20	19	28
00	44	18		
M: 89°	07	12	✓	
180	11	06	✓	
270	39	29	✓	

PLEASE RETURN TO
COUNTY OF LOS ANGELES
DEPARTMENT OF COUNTY ENGINEER
403 LOS ANGELES COUNTY ENGINEERING BLDG.

Do not extend this side of this line.

Note: Any Additions or Changes on This Sheet Must be Made or Circled in Red Ink With Date and Name of Person Making Change.

PWFB 3722 64, 65

Notes Ck'd by [illegible]	Survey of [illegible]
Map No.	JN0096.47 Tape 24 Std 84 °F
Office Work	Surveyed by HCN
Checked J. F. MUNOZ	Notes HCN Date Nov 74
Date	Indexed I. M. PALMERI FEB 11 1976

WS71 C-9

Note: Any Additions or Changes on This Sheet Must be Made or Circled in Red Ink With Date and Name of Person Making Change.

Do not extend this side of this line.

PLEASE RETURN TO
COUNTY OF LOS ANGELES
DEPARTMENT OF COUNTY ENGINEER
403 LOS ANGELES COUNTY ENGINEERING BLDG.

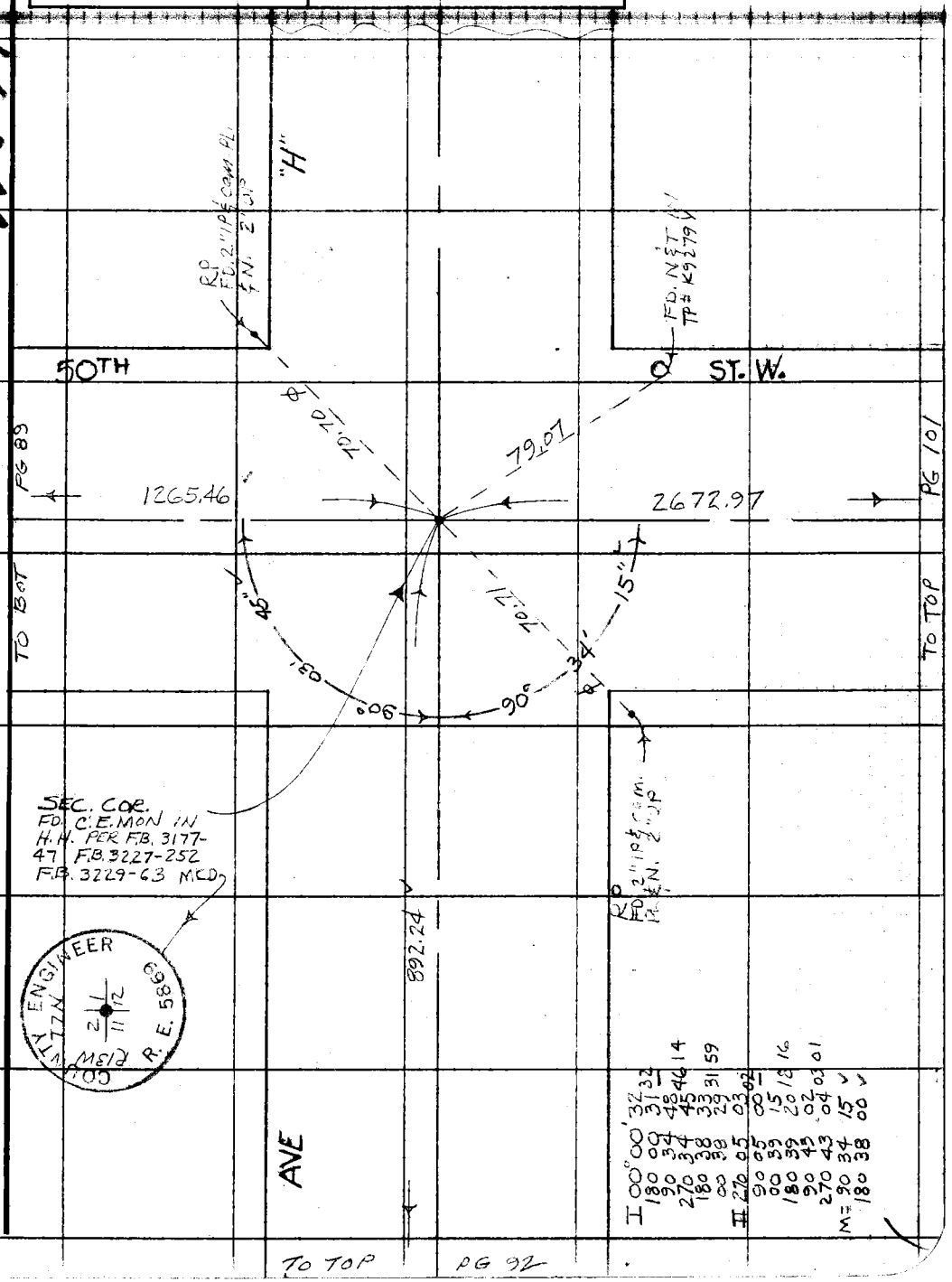

76F309S CE#310 3-69

PWFR 3722 . TO BOT PG 91 66 , 67

W3 71 C-4

F.B. ~~3723~~ Pg ~~92~~

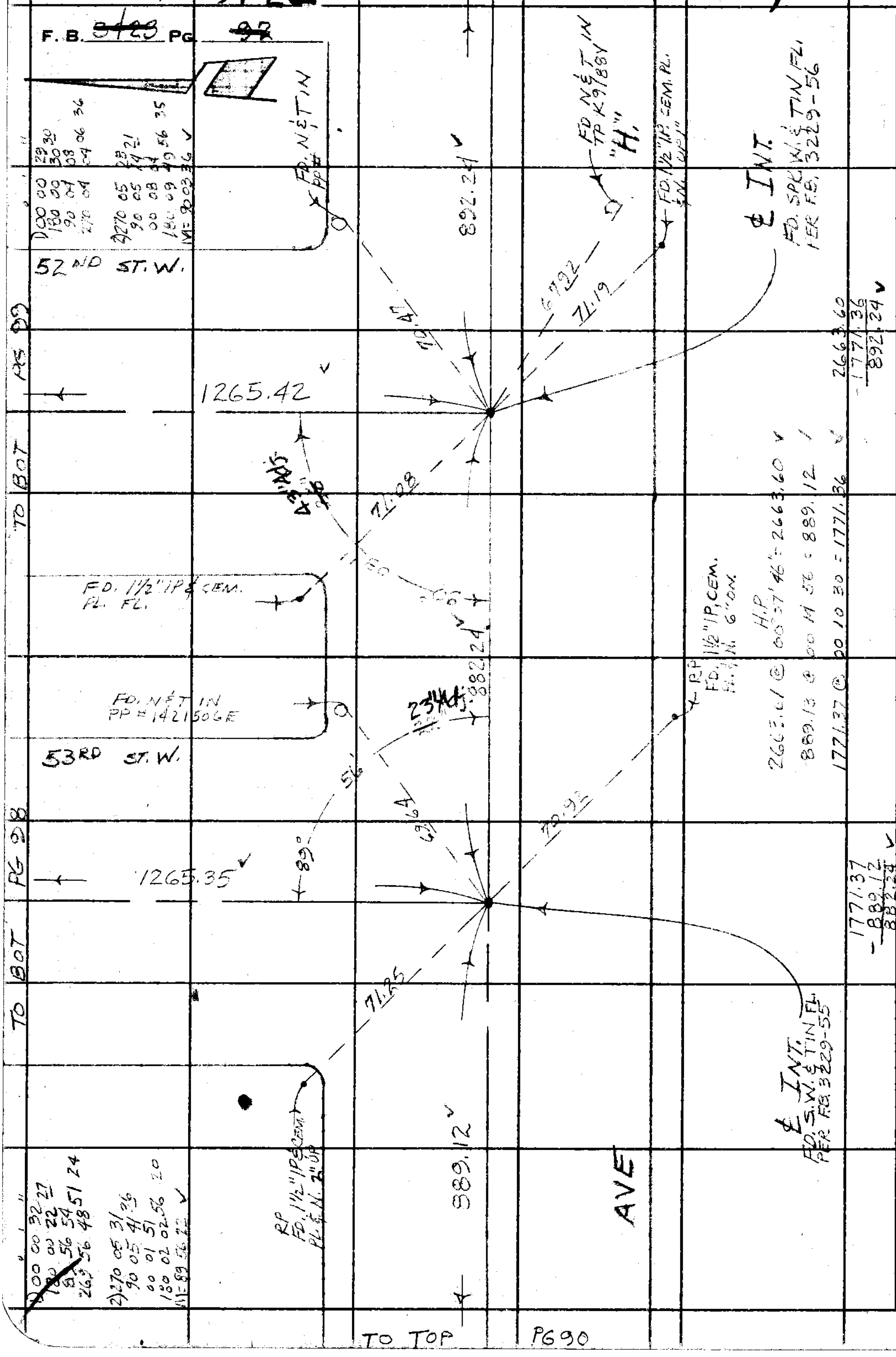

PLEASE RETURN TO
COUNTY OF LOS ANGELES
DEPARTMENT OF COUNTY ENGINEER
403 LOS ANGELES COUNTY ENGINEERING BLDG.

Do not extend this side of this line.

Note: Any Additions or Changes on This Sheet Must be Made or Circled in Red Ink With Date and Name of Person Making Change.

TO TOP PG 90

PWFB 3721

25

Notes Ck'd by [illegible]	Survey of [illegible]
Map No.	JN0096.47 Tape 24 Std 84 °F
Office Work	Surveyed by HUBBARD
Checked J. F. MUNOZ	Notes HCH Date Nov 74
Date	Indexed L. M. PALMERI FEB 11 1976

W571, St 3

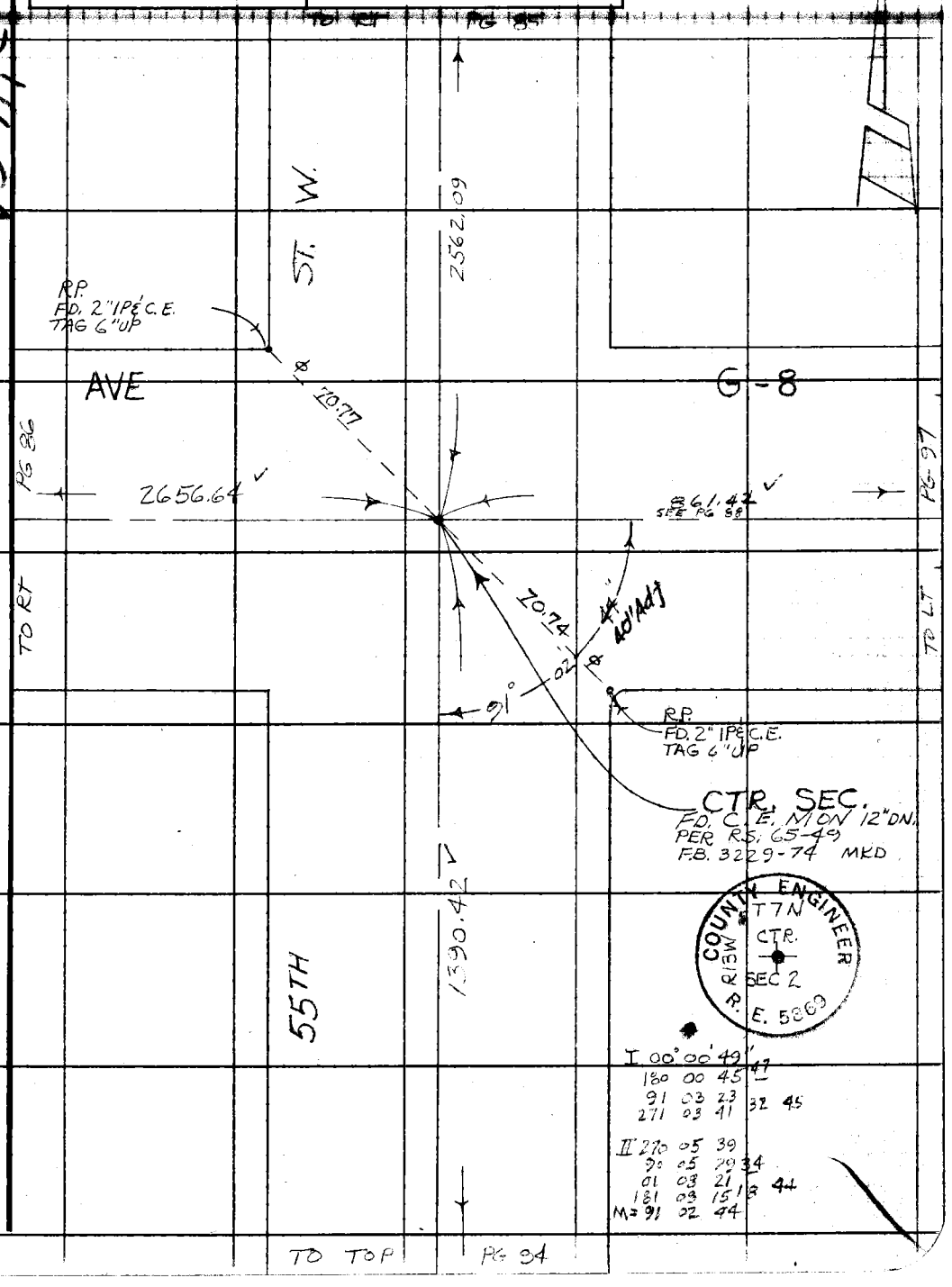

Note: Any Additions or Changes on this Sheet Must be Made or Circled in Red Ink With Date and Name of Person Making Change.

Do not extend this side of this line.

PLEASE RETURN TO
COUNTY OF LOS ANGELES
DEPARTMENT OF COUNTY ENGINEER
403 LOS ANGELES COUNTY ENGINEERING BLDG.

76F309S CE#310 3-69

PWFB 3721 TO BOT PG 93 26

F. B. ~~3423~~ PG ~~91~~

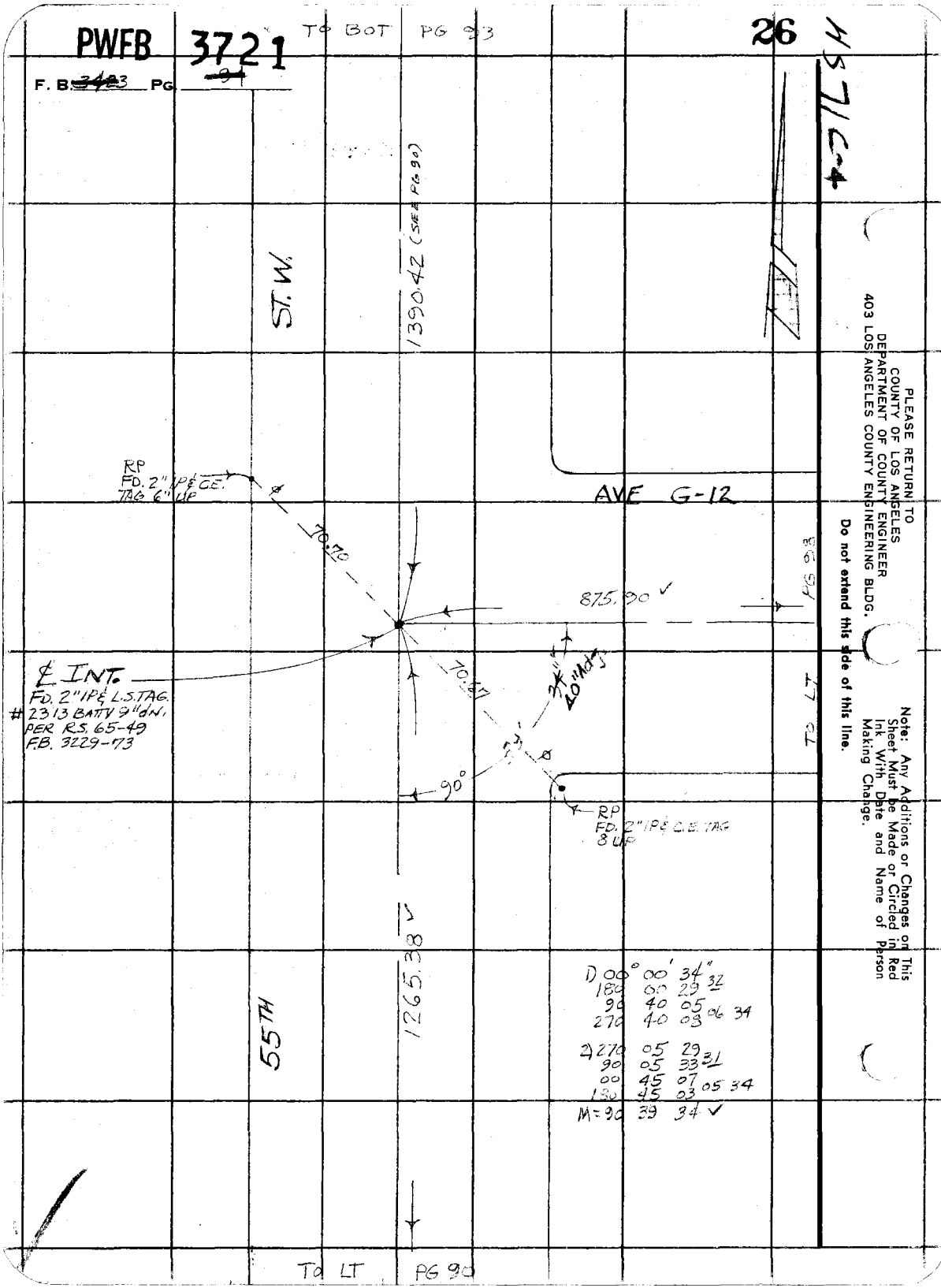

PLEASE RETURN TO
COUNTY OF LOS ANGELES
DEPARTMENT OF COUNTY ENGINEER
403 LOS ANGELES COUNTY ENGINEERING BLDG.

Do not extend this side of this line.

Note: Any Additions or Changes on This Sheet Must be Made or Circled in Red Ink With Date and Name of Person Making Change.

PWFB 3722

68

Notes Ck'd by [illegible]	Survey of [illegible]
Map No.	JN [illegible] Tape 24 Std 84 °F
Office Work	Surveyed by HUBBARD
Checked J. F. MUNOZ	Notes HCH Date Nov 74
Date	Indexed T. M. PALMER FEB 11 1976

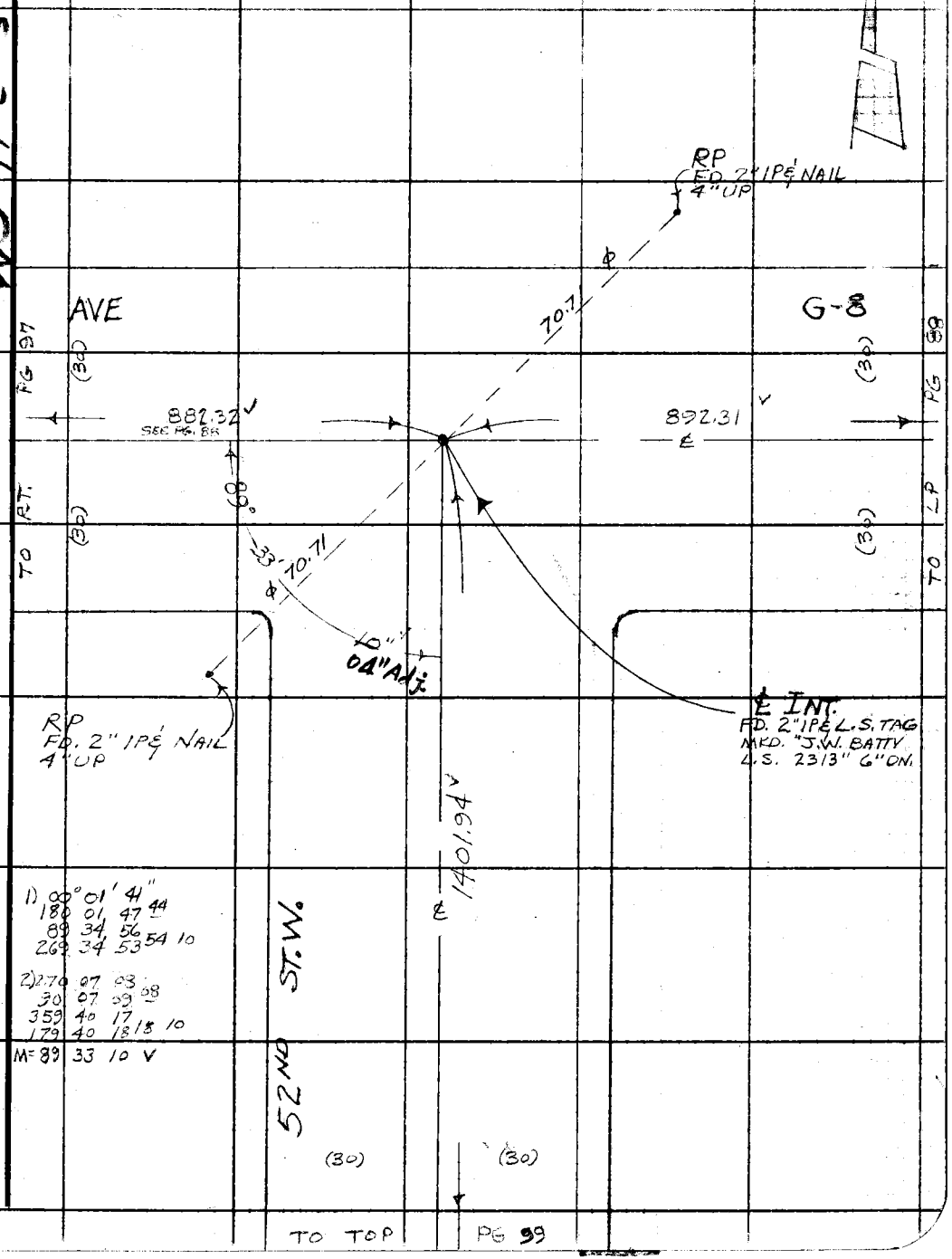

1) 00° 01' 41"
180 01 47 44
89 34 56
269 34 53 54 10

2) 270 07 03
30 07 09 08
359 40 17
179 40 18 18 10

M= 89 33 10 V

Note: Any Additions or Changes on This Sheet Must be Made or Circled in Red Ink With Date and Name of Person Making Change.

Do not extend this side of this line.

PLEASE RETURN TO
COUNTY OF LOS ANGELES
DEPARTMENT OF COUNTY ENGINEER
403 LOS ANGELES COUNTY ENGINEERING BLDG.

76F309s CE#310 3-69

PWFB 3721

F. B. ~~3423~~ PG. ~~96~~

TO BOT PG 87

27

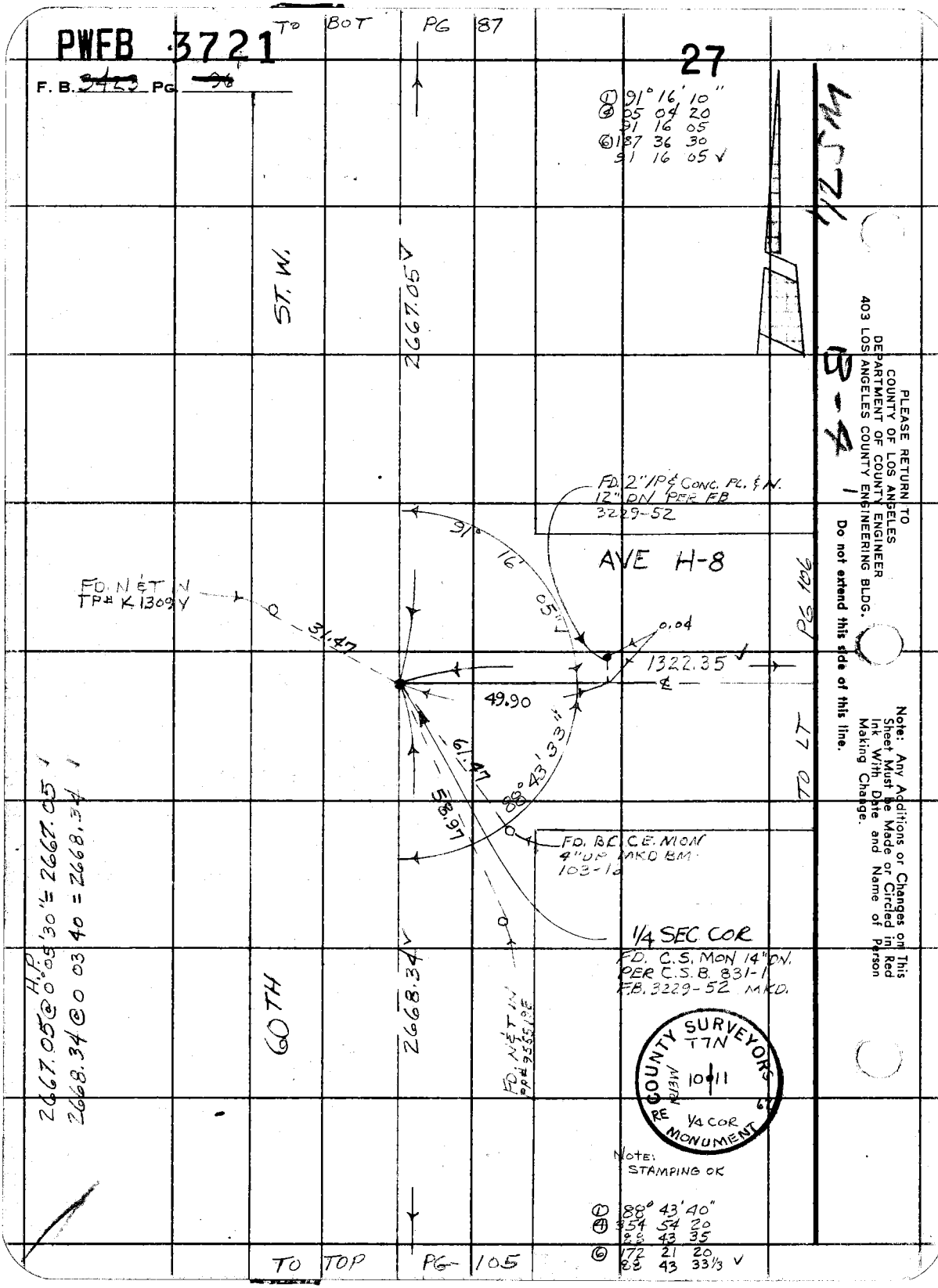

PLEASE RETURN TO
COUNTY OF LOS ANGELES
DEPARTMENT OF COUNTY ENGINEER
403 LOS ANGELES COUNTY ENGINEERING BLDG.

Do not extend this side of this line.

Note: Any Additions or Changes on This Sheet Must be Made or Circled in Red Ink With Date and Name of Person Making Change.

PWFB 3721

28

Notes Ckd by [illegible]	Survey of [illegible]
Map No.	JN 0096.47 Tape 24 Std 84 °F
Office Work	Surveyed by HUBBARD
Checked J. F. MUNOZ	Notes HCH Date 10-74
Date	Indexed L. M. PALMER FEB 11 1976

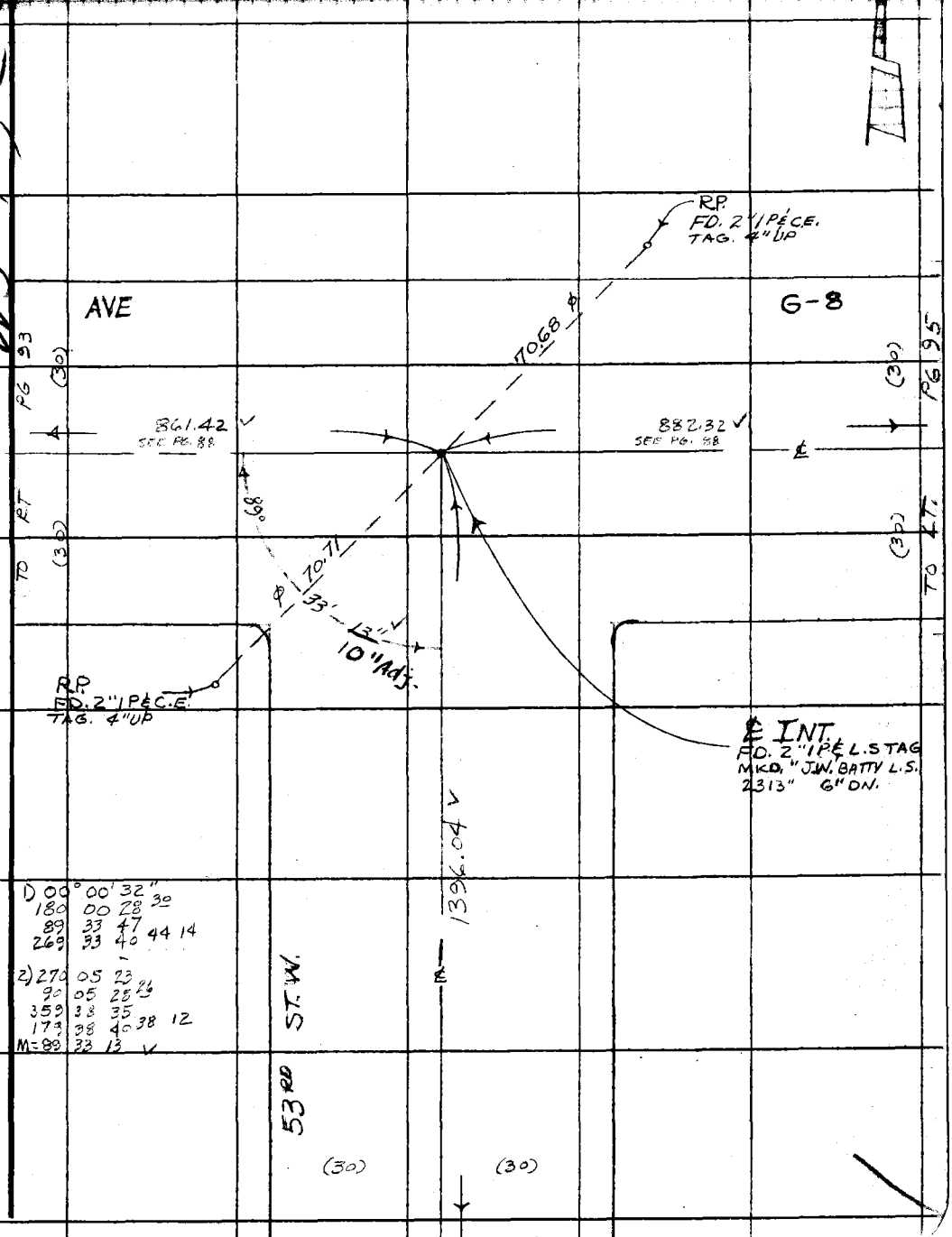

Note: Any Additions or Changes on This Sheet Must be Made or Circled in Red Ink With Date and Name of Person Making Change.

Do not extend this side of this line.

PLEASE RETURN TO
COUNTY OF LOS ANGELES
DEPARTMENT OF COUNTY ENGINEER
403 LOS ANGELES COUNTY ENGINEERING BLDG.

76F309S CE#310 3-69

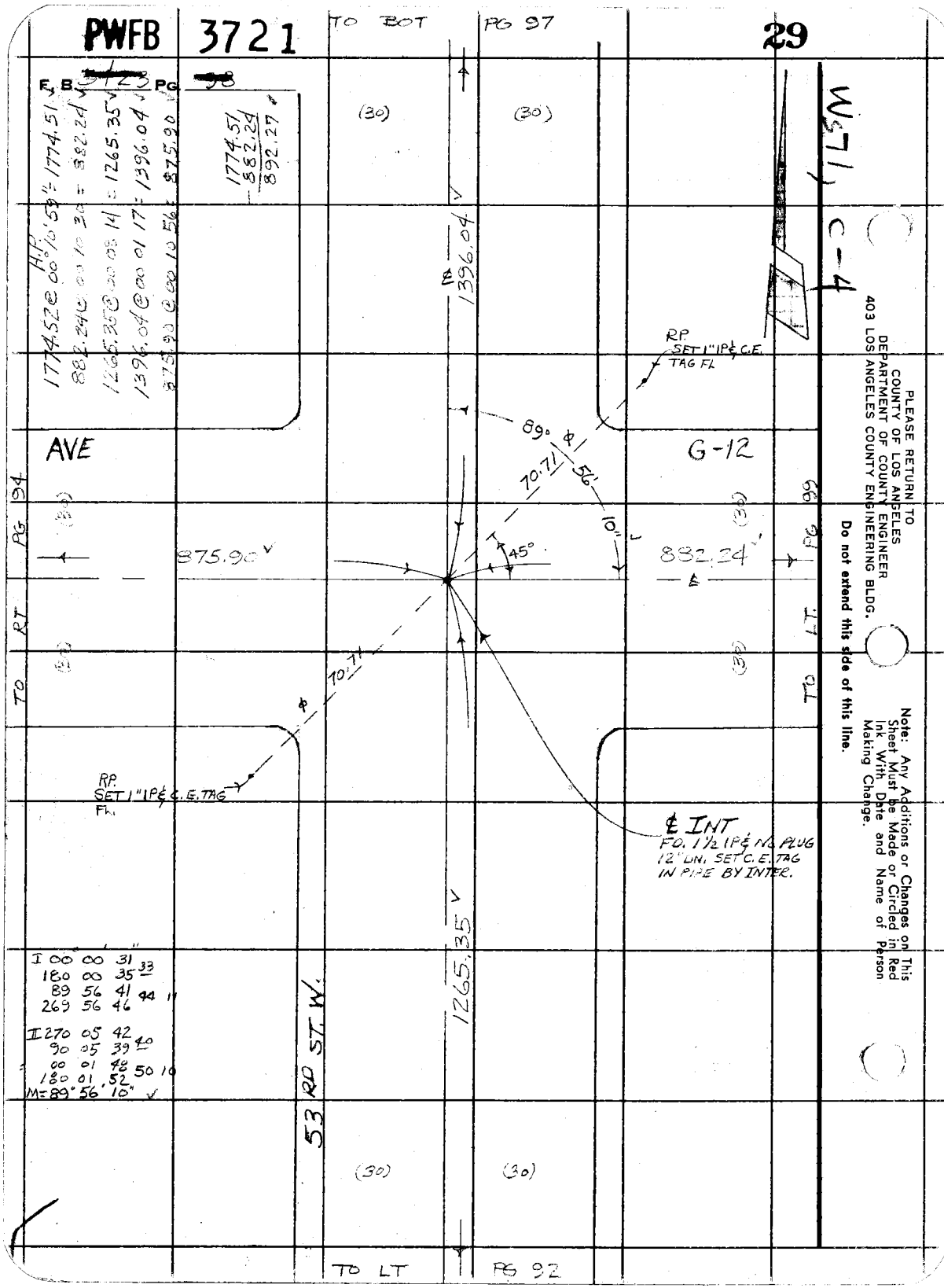
PWFB 3721
29
TO BOT
PG 97
F. B. 3723 PG 98
1774.51
882.24
892.27
(30)
(30)
1396.04
RP. SET 1" IP & C.E. TAG FL
89°
70.71
56'
10"
45°
AVE
G-12
875.90
882.24
PG 94
PG 99
TO RT
TO LT
70.71
RP. SET 1" IP & C.E. TAG FL
℄ INT
FD. 1½ IP & NO PLUG 12" DN. SET C.E. TAG IN PIPE BY INTER.
1265.35
53 RD ST. W.
(30)
(30)
TO LT
PG 92
I 00 00 31
180 00 35 33
89 56 41 44
269 56 46
II 270 05 42
90 05 39 40
00 01 48 50 10
180 01 52
M=89° 56' 10"
PLEASE RETURN TO
COUNTY OF LOS ANGELES
DEPARTMENT OF COUNTY ENGINEER
403 LOS ANGELES COUNTY ENGINEERING BLDG.
Do not extend this side of this line.
Note: Any Additions or Changes on This Sheet Must be Made or Circled in Red Ink With Date and Name of Person Making Change.

PWFB 3722

69

Notes Ck'd by [illegible]	Survey of [illegible]
Map No.	JN 0096-97 Tape 24 Std 84 °F
Office Work	Surveyed by HUBBARD
Checked J. F. MUNOZ	Notes HCH Date 10-74
Date	Indexed [illegible] PALMERI FEB 11 1976

F. B. [illegible] Pg. [illegible]

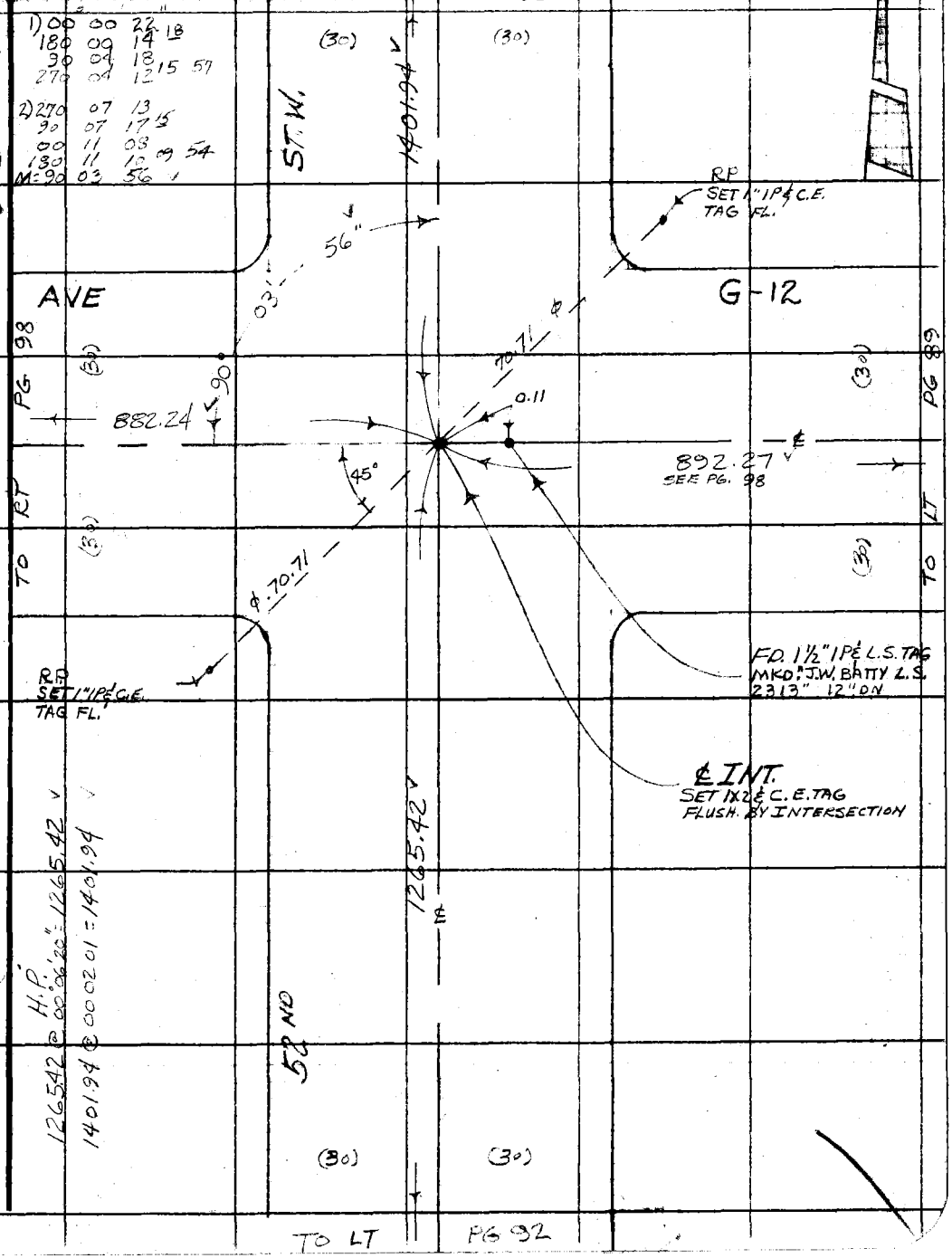

Note: Any Additions or Changes on This Sheet Must be Made or Circled in Red Ink With Date and Name of Person Making Change.

Do not extend this side of this line.

PLEASE RETURN TO
COUNTY OF LOS ANGELES
DEPARTMENT OF COUNTY ENGINEER
403 LOS ANGELES COUNTY ENGINEERING BLDG.

76F309S CE#310 3-69

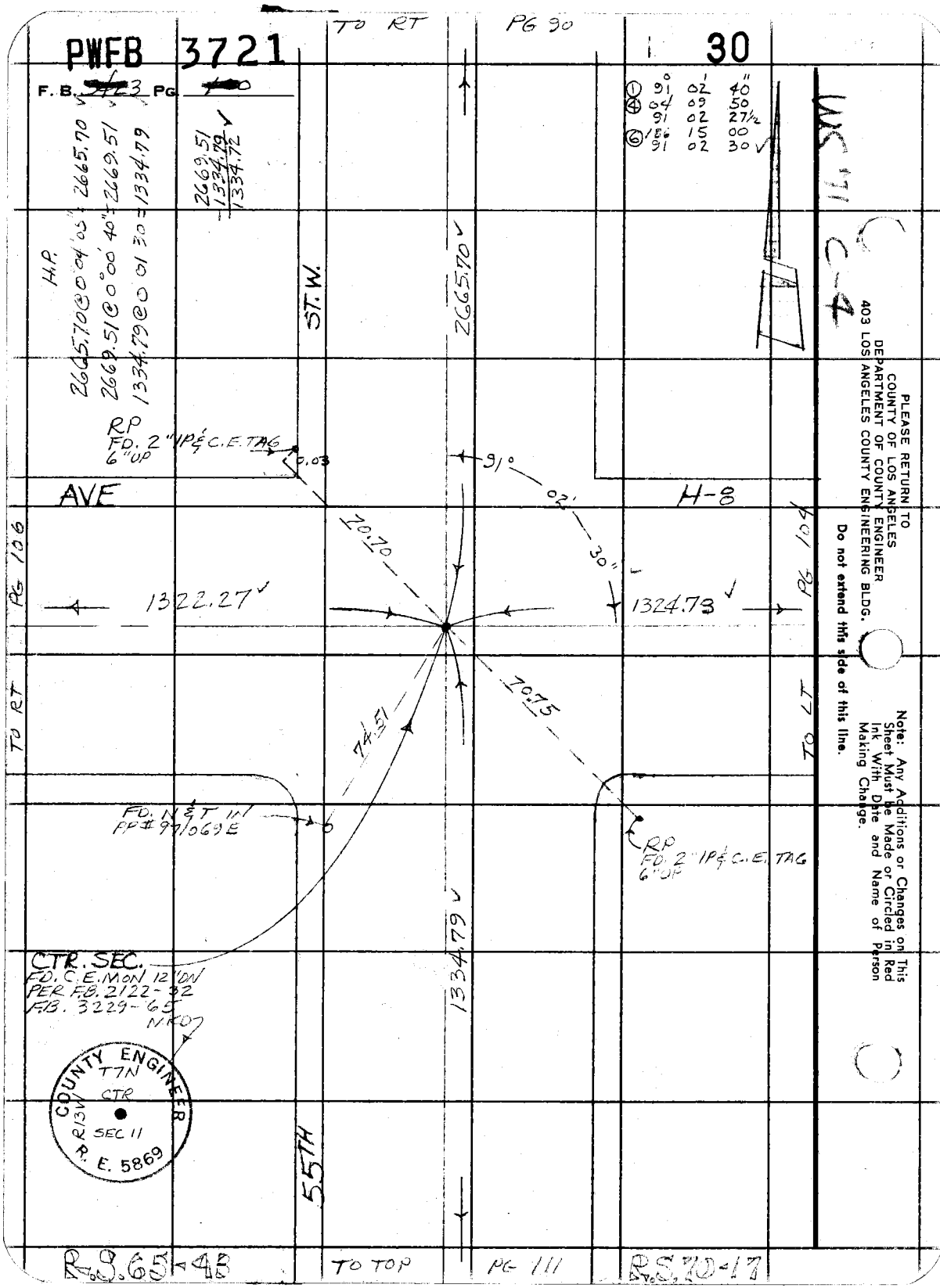
PWFB 3721
30
F. B. 3723 PG 100
TO RT
PG 90
① 91° 02' 40"
④ 04 09 50
91 02 27½
⑥ 186 15 00
91 02 30
H.P.
2665.70@0°04'05" = 2665.70
2669.51@0°00'40" = 2669.51
1334.79@0°01'30" = 1334.79
2669.51
1334.79
1334.72
ST. W.
2665.70
RP
FD. 2" IP & C.E. TAG
6" UP
0.03
91°
02'
30"
AVE
H-8
70.70
1322.27
1324.73
PG 106
PG 104
TO RT
TO LT
74.51
70.75
FD. N & T IN
PP# 97/069E
RP
FD. 2" IP & C.E. TAG
6" UP
1334.79
CTR. SEC.
FD. C.E. MON 12" DN
PER F.B. 2122-32
F.B. 3229-65
NKD
COUNTY ENGINEER
T7N
CTR
R13W
SEC 11
R. E. 5869
55TH
R.S. 65-48
TO TOP
PG 111
R.S. 70-17
PLEASE RETURN TO
COUNTY OF LOS ANGELES
DEPARTMENT OF COUNTY ENGINEER
403 LOS ANGELES COUNTY ENGINEERING BLDG.
Do not extend this side of this line.
Note: Any Additions or Changes on This Sheet Must be Made or Circled in Red Ink With Date and Name of Person Making Change.

PWFB 3722

70

Notes Ck'd by [illegible]	Survey of 60TH ST. W.
Map No.	JN [illegible] Tape 24 Std. [illegible]
Office Work	Surveyed by HUBBARD
Checked J. F. MUNOZ	Notes HCN Date 2-75
Date	Indexed E. M. PALMER FEB 11 1976

F. B. 3422 PG. 101

WS 71 C-4

I	00	00	30	28
	180	00	25	
	90	43	19	
	270	43	23	20 52
	179	59	31	
	359	59	38	34 06
II	270	05	04	
	90	05	06	05
	90	47	54	
	180	47	55	54 49
	90	04	05	
	270	03	58	02 57
M=	90	42	50	
	179	59	02	

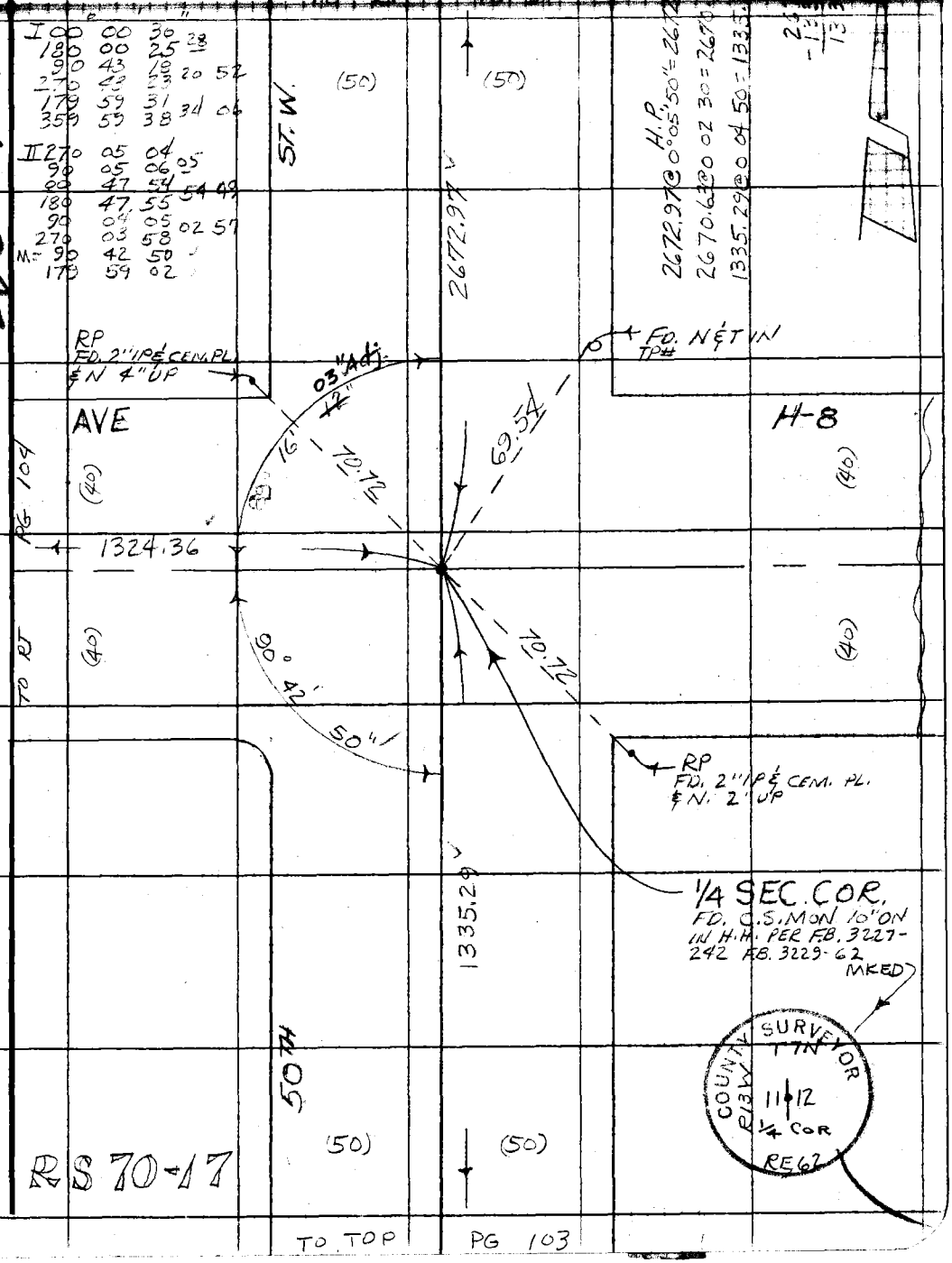

Note: Any Additions or Changes on This Sheet Must be Made or Circled in Red Ink With Date and Name of Person Making Change.

Do not extend this side of this line.

PLEASE RETURN TO
COUNTY OF LOS ANGELES
DEPARTMENT OF COUNTY ENGINEER
403 LOS ANGELES COUNTY ENGINEERING BLDG.

76F309S CE#310 3-69

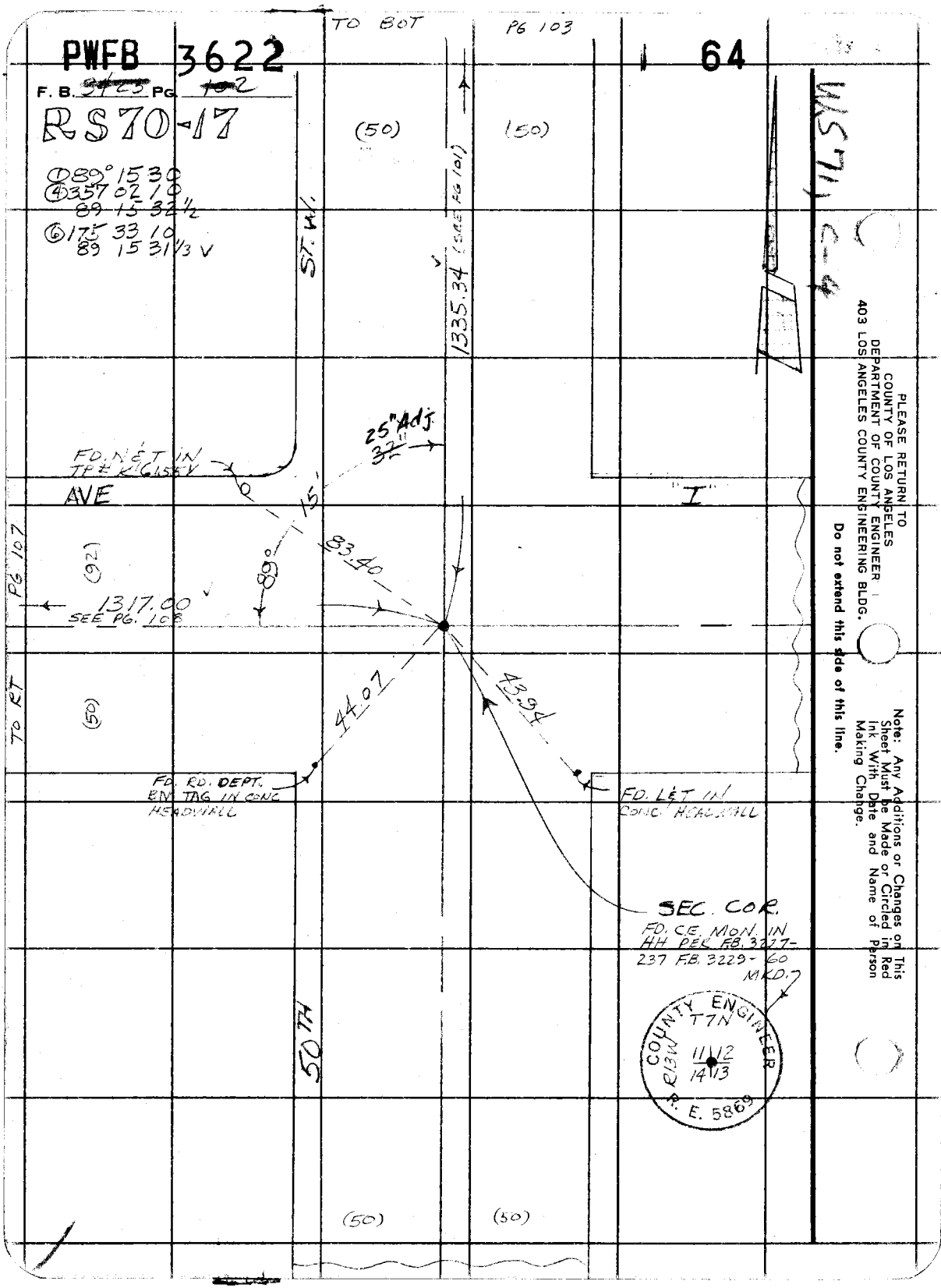
PWFB 3622
64
F. B. 3425 PG. 102
RS70-17
① 89° 15 30
④ 357 02 10
89 15 32½
⑥ 175 33 10
89 15 31⅓ V
TO BOT
PG 103
(50)
(50)
ST. W.
1335.34 (SEE PG 101)
25" Adj
32"
FD. N&T IN
TP & K 6.55 V
AVE
"I"
15'
89°
83.40
PG 107
(92)
1317.00
SEE PG. 108
TO RT
(50)
44.07
43.94
FD. RD. DEPT.
BM TAG IN CONC
HEADWALL
FD. L&T IN
CONC. HEADWALL
SEC. COR.
FD. CE. MON. IN
HH PER F.B. 3227-
237 F.B. 3229-60
MKD.
COUNTY ENGINEER
T7N
R13W
11 12
14 13
R. E. 5869
50TH
(50)
(50)
WS 71, C-4
PLEASE RETURN TO
COUNTY OF LOS ANGELES
DEPARTMENT OF COUNTY ENGINEER
403 LOS ANGELES COUNTY ENGINEERING BLDG.
Do not extend this side of this line.
Note: Any Additions or Changes on This Sheet Must be Made or Circled in Red Ink With Date and Name of Person Making Change.

PWFB 3722

71

Notes Ck'd by [illegible]	Survey of [illegible]
Map No.	IN [illegible] Tape [illegible] Std [illegible]
Office Work	Surveyed by [illegible]
Checked J. F. MUNOZ	Notes [illegible] Date [illegible]
Date	Indexed L. M. PALMER FEB 11 1976

F.B. Pg.

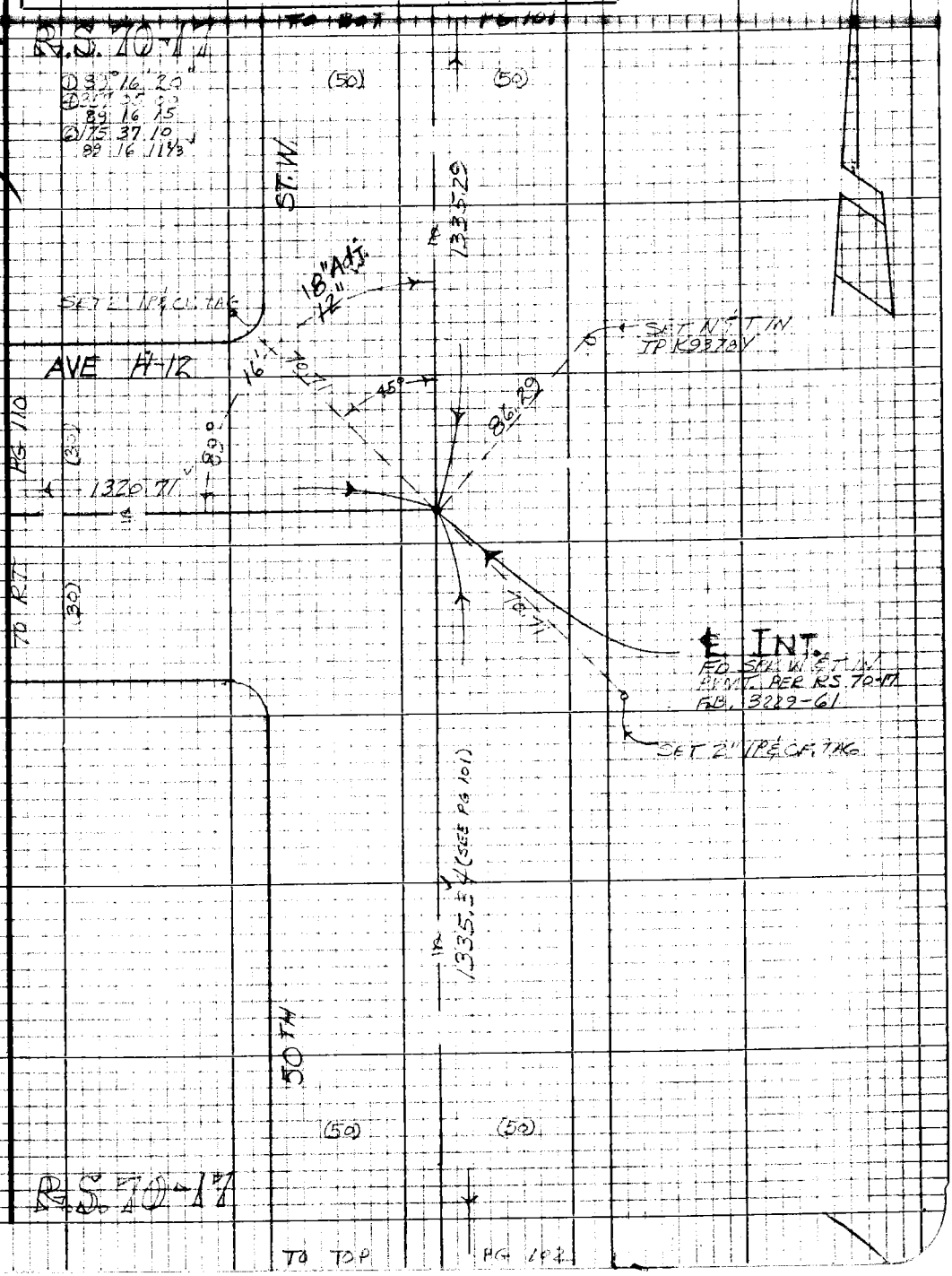

Note: Any Additions or Changes on this Sheet Must be Made or Circled in Red Ink With Date and Name of Person Making Change

Do not extend this side of this line.

PLEASE RETURN TO
LOS ANGELES COUNTY ENGINEER
403 LOS ANGELES COUNTY ENGINEERING BLDG.

76P3098 CK #310 5-66

PWFB 3721

31

F.B. 3423 Pg. 104

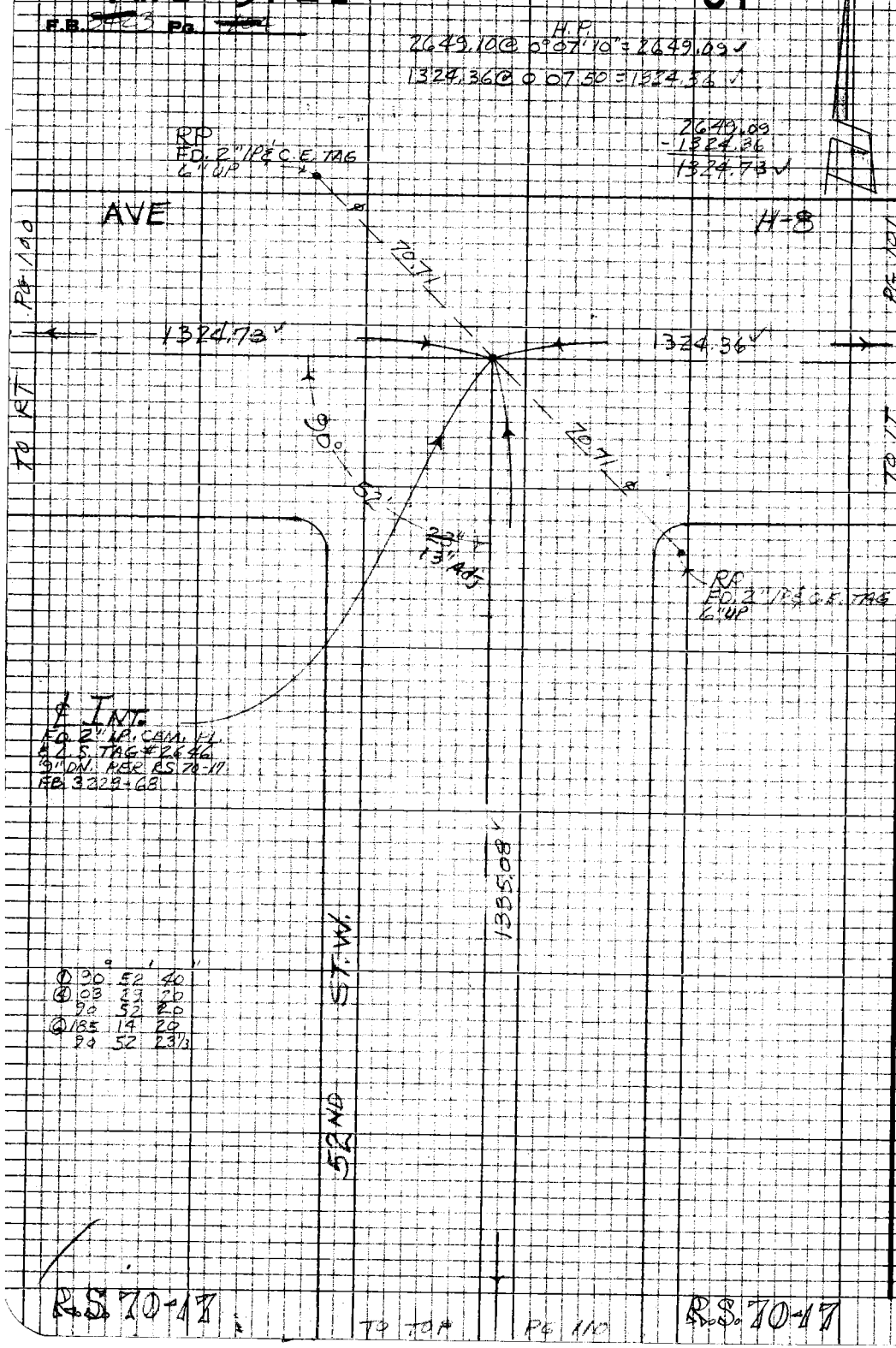

R.S. 70-17

R.S. 70-17

PLEASE RETURN TO
LOS ANGELES COUNTY ENGINEER
403 LOS ANGELES COUNTY ENGINEERING BLDG.

Do not extend this side of this line.

Note: Any Additions or Changes on this Sheet Must be Made or Circled in Red Ink With Date and Name of Person Making Change

PWFB 3621

35

Notes Ck'd by [illegible] Survey of [illegible]

Office Work [illegible] Surveyed by [illegible]

Checked J. F. MUNOZ Notes [illegible] Date [illegible]

Date Indexed [illegible] PALMER FEB 11 1978

F.B. [illegible] Pg. [illegible]

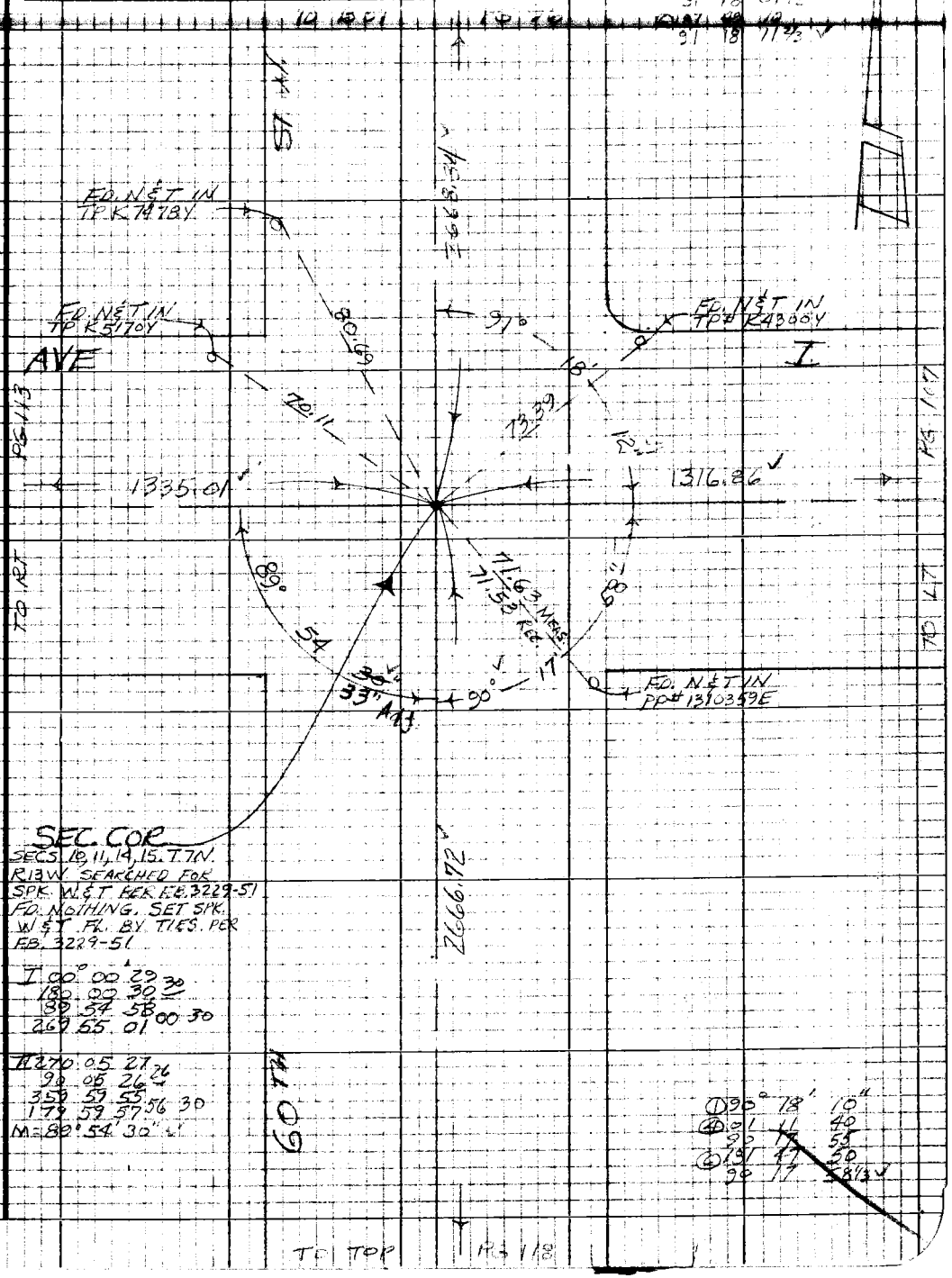

Note: Any Additions or Changes on this Sheet Must be Made or Circled in Red Ink With Date and Name of Person Making Change

Do not extend this side of this line.

PLEASE RETURN TO
LOS ANGELES COUNTY ENGINEER
403 LOS ANGELES COUNTY ENGINEERING BLDG.

76P3098 CE #310 5-66

PWFB 3721

F.B. ~~3423~~ Pg. ~~[illegible]~~

32

WS 171, B-4

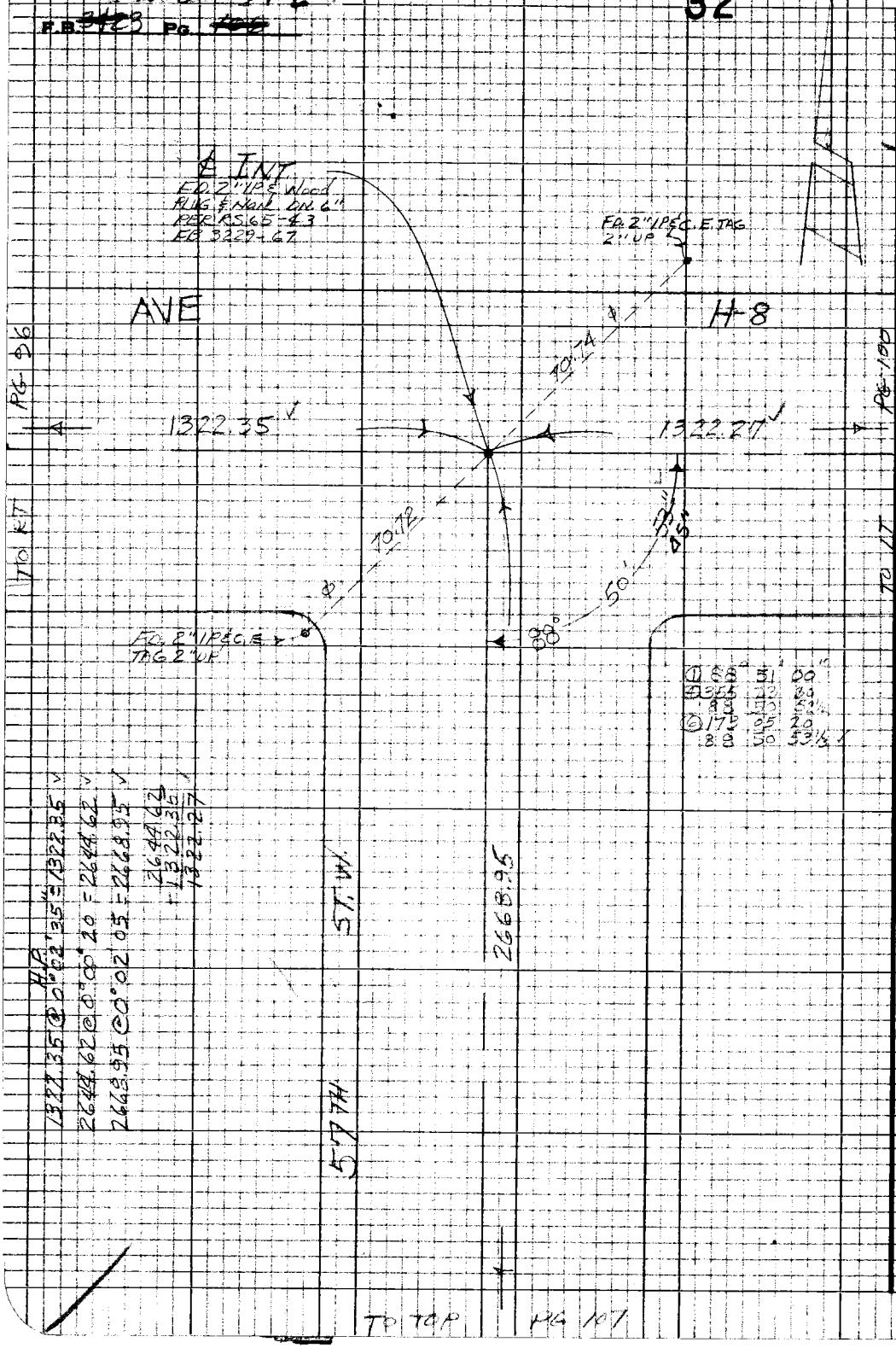

PLEASE RETURN TO
LOS ANGELES COUNTY ENGINEER
403 LOS ANGELES COUNTY ENGINEERING BLDG.

Do not extend this side of this line.

Note: Any Additions or Changes on this Sheet Must be Made or Circled in Red Ink With Date and Name of Person Making Change.

PWFB 3621

36

Notes Ck'd by RIECKHOFF
Map No.
Office Work
Checked J. F. MUNOZ
Date

Survey of [illegible]
[illegible]
Surveyed by Hubbard
Notes [illegible] Date 1-75
Indexed L. M. PALMERI FEB 11 1976

F.B. Pg.

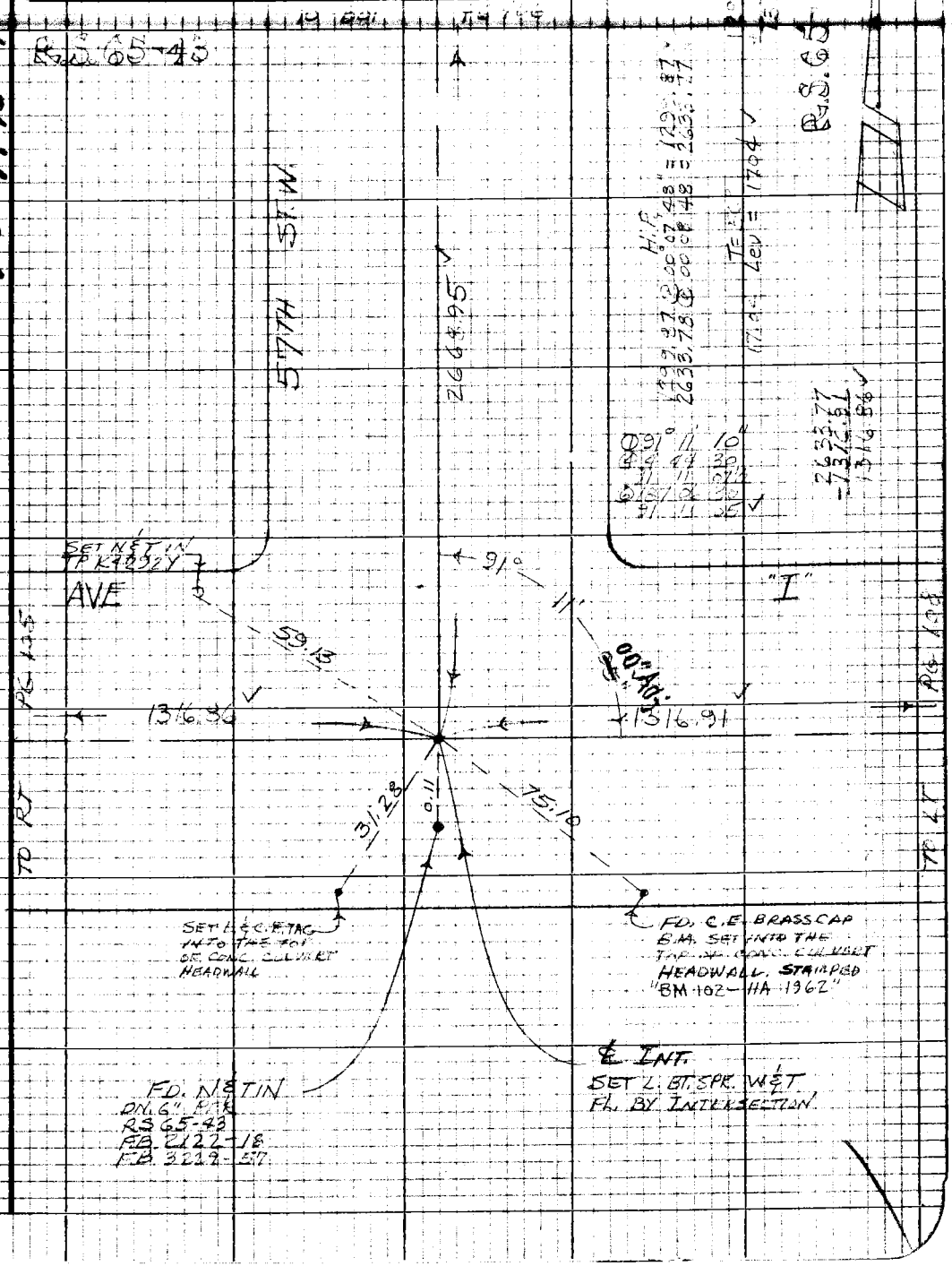

Note: Any Additions or Changes on this Sheet Must be Made or Circled in Red Ink With Date and Name of Person Making Change

Do not extend this side of this line.

PLEASE RETURN TO
LOS ANGELES COUNTY ENGINEER
403 LOS ANGELES COUNTY ENGINEERING BLDG.

76P3098 CE #310 5-66

PWFB 3621 TO BOT PG 111 37

F.B. 3423 Pg. 108

I 00 00 55
180 01 00 58
88 56 38
269 56 50 44 46

II 270 05 32
90 05 41 36
359 01 16
179 01 28 22 46
M= 88 55 46 ✓

55TH ST. W.

1334.72 ✓ (SEE PG 100)

H.P.
2633.94 @ 00°09'32" = 2633.93 ✓
1319.38 @ 00°09'39" = 1319.37 ✓

1319.37
- 2.44
1316.93 ✓

2633.93
- 1316.93
1317.00 ✓

R.S. 65-48

FD. NET IN TP# K9045Y

45" Adj.

FD. NET IN TP# 4284Y

AVE

FD. NET IN TP# K6170Y

"I"

88°

87.95

48.67

99.49

1316.91 ✓

1316.93

180°

67.31

FD. C.E. BRASS CAP MON. STAMPED "BM 102-118"

1/4 SEC COR
FD. CUT SPK. W. & T.
5" DN. REPLACED WITH
6" BT. SPK. W. & TIN FL.
PER F.B. 1570-12
2208-78
2122-17
3229-58

TO RT PG 107

TO RT PG 109

PLEASE RETURN TO
LOS ANGELES COUNTY ENGINEER
403 LOS ANGELES COUNTY ENGINEERING BLDG.

Do not extend this side of this line.

Note: Any Additions or Changes on this Sheet Must be Made or Circled in Red Ink With Date and Name of Person Making Change.

M5 71 C-4

PWFB 3621

38

Notes Ck'd by RIECKHOFF
Office Work
Checked J. F. MUNOZ
Date

Survey of 50TH ST. W.
Surveyed by Hubbard
Notes HCH Date 1-75
Indexed E. M. PALMERI FEB 11 1976

F.B. Pg.

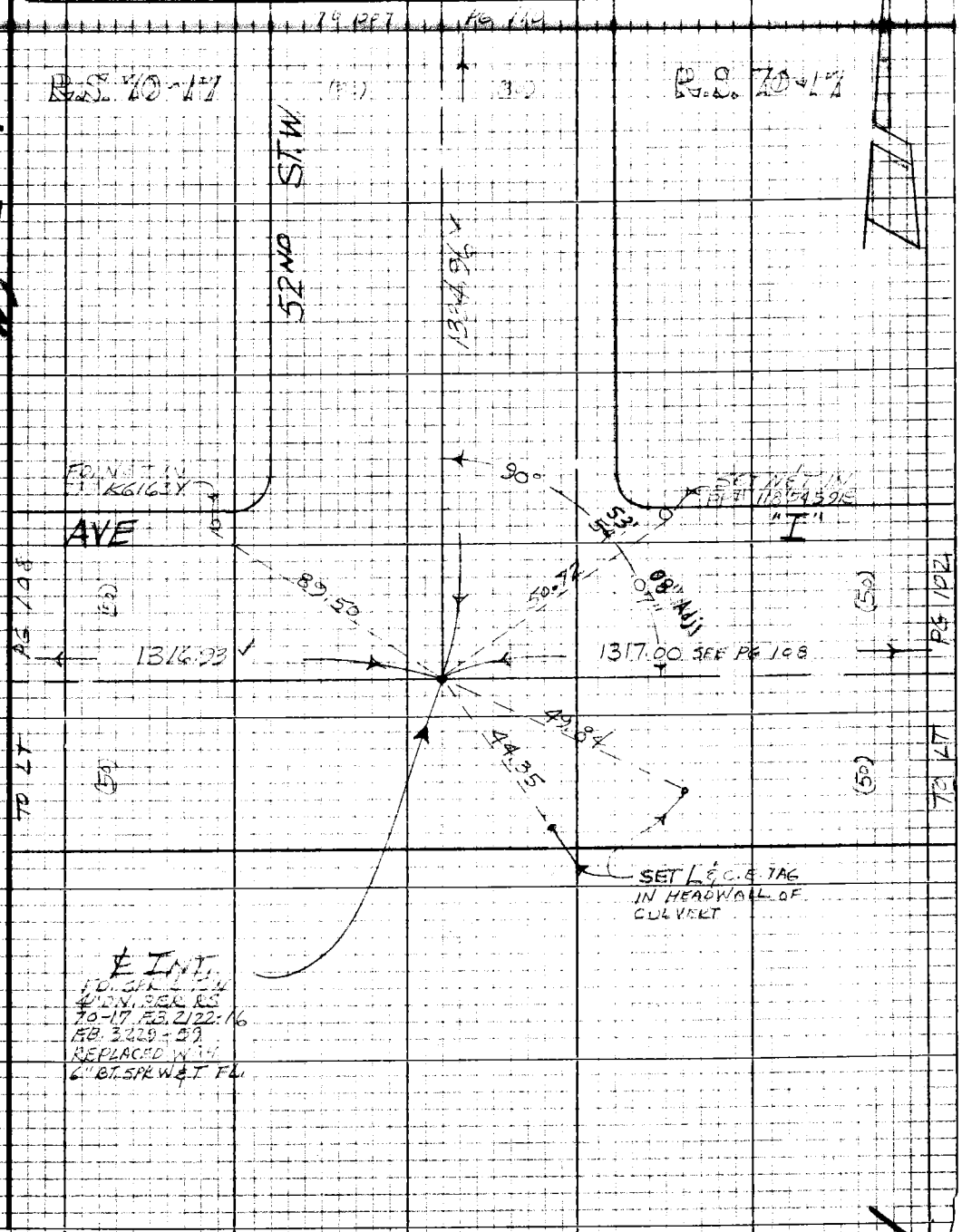

Note: Any Additions or Changes on this Sheet Must be Made or Circled in Red Ink With Date and Name of Person Making Change

Do not extend this side of Sheet

PLEASE RETURN TO
LOS ANGELES COUNTY ENGINEER
403 LOS ANGELES COUNTY ENGINEERING BLDG.

76P3098 CK #310 5-66

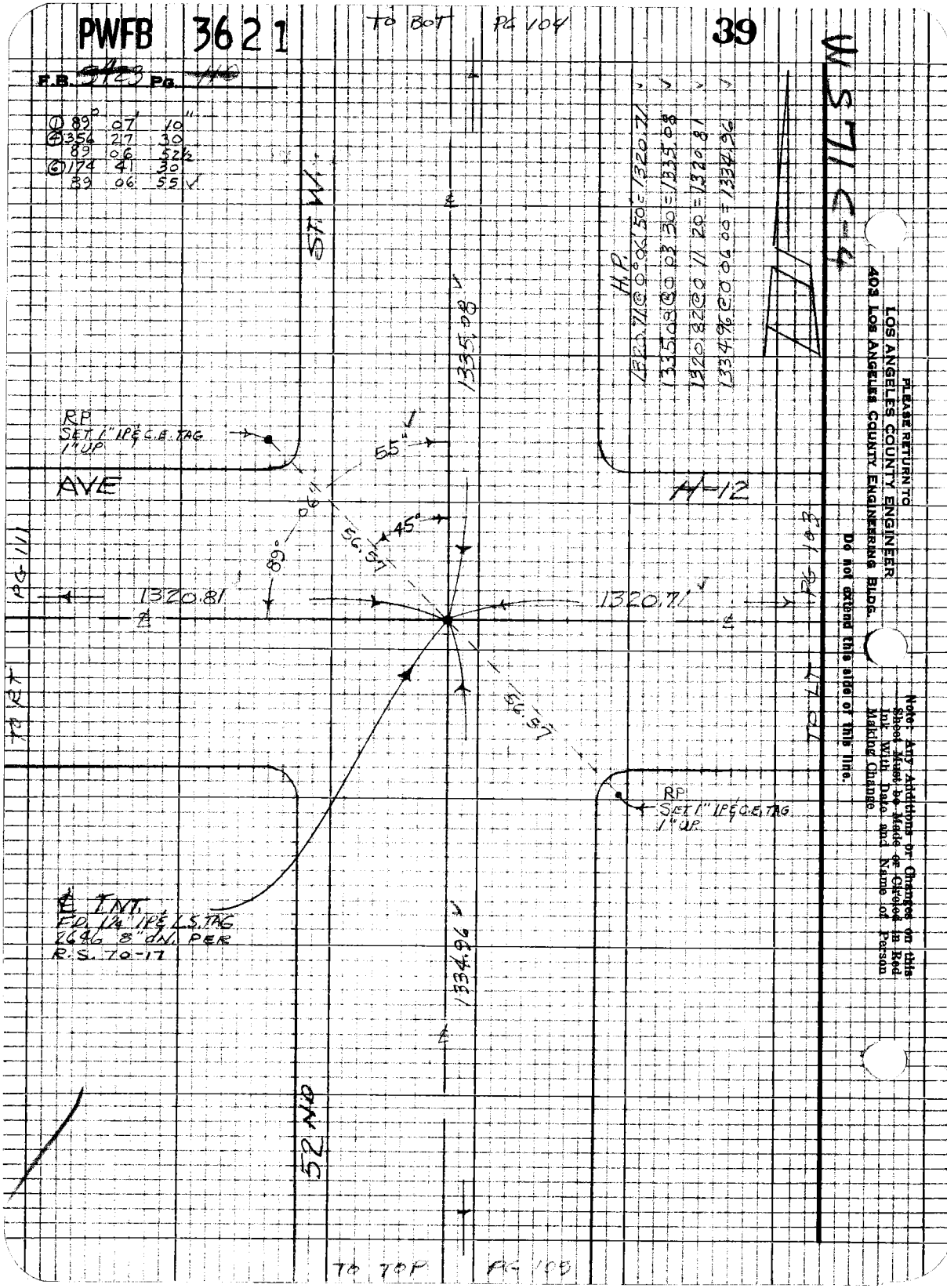
PWFB 3621
TO BOT PG 104
39
F.B. 3423 Pg. 110
① 89° 07' 10"
④ 356 27 30
89 06 52½
⑥ 174 41 30
89 06 55
ST. W.
1335.08
H.P.
1320.71 @ 0° 06' 50" = 1320.71
1335.08 @ 0 03 30 = 1335.08
1320.82 @ 0 11 20 = 1320.81
1334.96 @ 0 06 00 = 1334.96
RP
SET 1" IP & C.E. TAG
1" UP
55"
AVE
H-12
45°
56.57
89°
1320.81
1320.71
PG 111
PG 103
TO RT
TO LT
56.57
RP
SET 1" IP & C.E. TAG
1" UP
℄ INT.
FD. 1¼" IP & L.S. TAG
2646 8" DN. PER
R.S. 70-17
1334.96
52 ND
TO TOP PG 109
PLEASE RETURN TO
LOS ANGELES COUNTY ENGINEER
403 LOS ANGELES COUNTY ENGINEERING BLDG.
Do not extend this side of this line.
Note: Any Additions or Changes on this Sheet Must be Made or Circled in Red Ink With Date and Name of Person Making Change

PWFB 3621

40

Notes Ck'd by [illegible]
Office Work
Checked J. F. MUNOZ
Date

Survey of [illegible]
Surveyed by [illegible]
Notes [illegible] Date [illegible]
Indexed [illegible] PALMER FEB 11 1976

F.B. [illegible] Pg. [illegible]

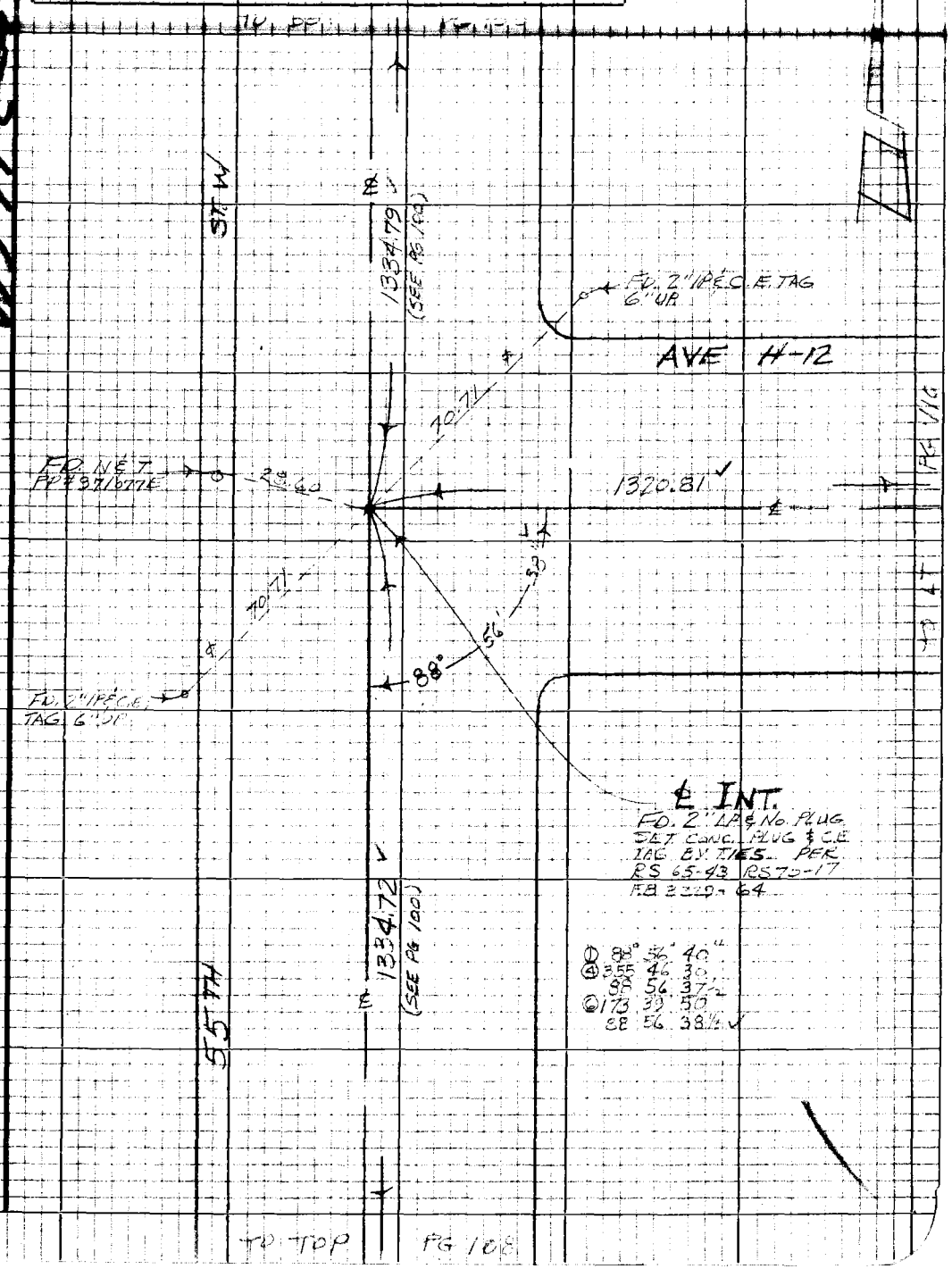

Note: Any Additions or Changes on this Sheet Must be Made or Circled in Red Ink With Date and Name of Person Making Change

Do not extend this side of this line.

PLEASE RETURN TO
LOS ANGELES COUNTY ENGINEER
403 LOS ANGELES COUNTY ENGINEERING BLDG.

76P3098 CE #310 5-66

PWFB 3621

41

F.B. ~~3423~~ Pg. ~~112~~

W571 B-4

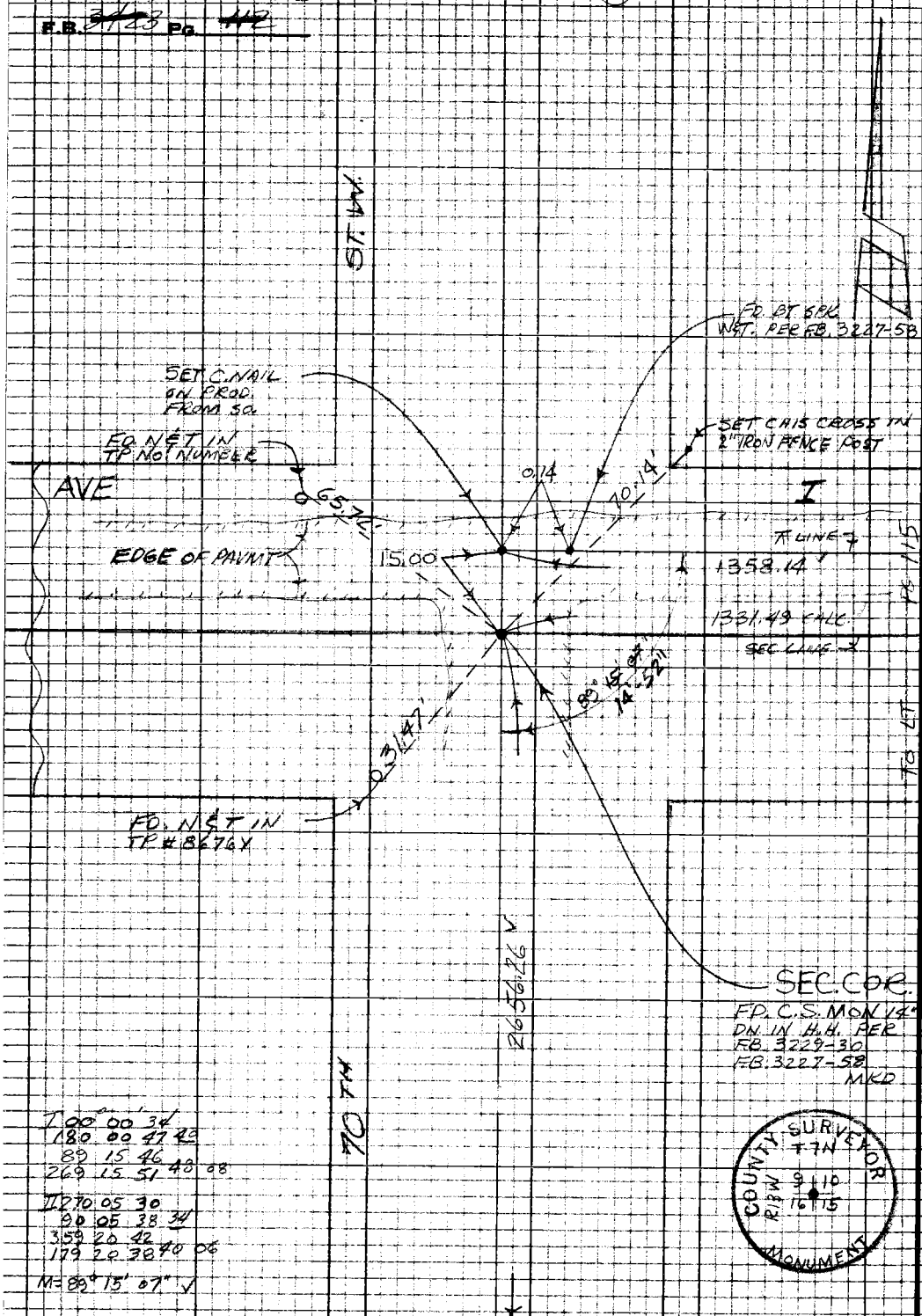

I 00° 00' 34
180 00 47 40
89 15 46
269 15 51 48 08

II 270 05 30
90 05 38 34
359 20 42
179 20 38 40 06

M = 89° 15' 07" ✓

TO TOP PG 119

PLEASE RETURN TO
LOS ANGELES COUNTY ENGINEER
403 LOS ANGELES COUNTY ENGINEERING BLDG.

Do not extend this side of this line.

Note: Any Additions or Changes on this Sheet Must be Made or Circled in Red Ink With Date and Name of Person Making Change

PWFB 3621

42

Notes Ck'd by [illegible]	Survey of [illegible]
Map No.	JN [illegible] Tape 24 Std. 24 °F
Office Work	Surveyed by HUBBARD
Checked J. F. MUNOZ	Notes HCN Date 2-75
Date	Indexed T. M. PALMERI FEB 11 1976

F. B. [illegible] PG. [illegible]

1335.02 @ 0° 12' 55" = 1335.01 ✓

1328.06 @ 0° 07' 10" = 1328.06 ✓

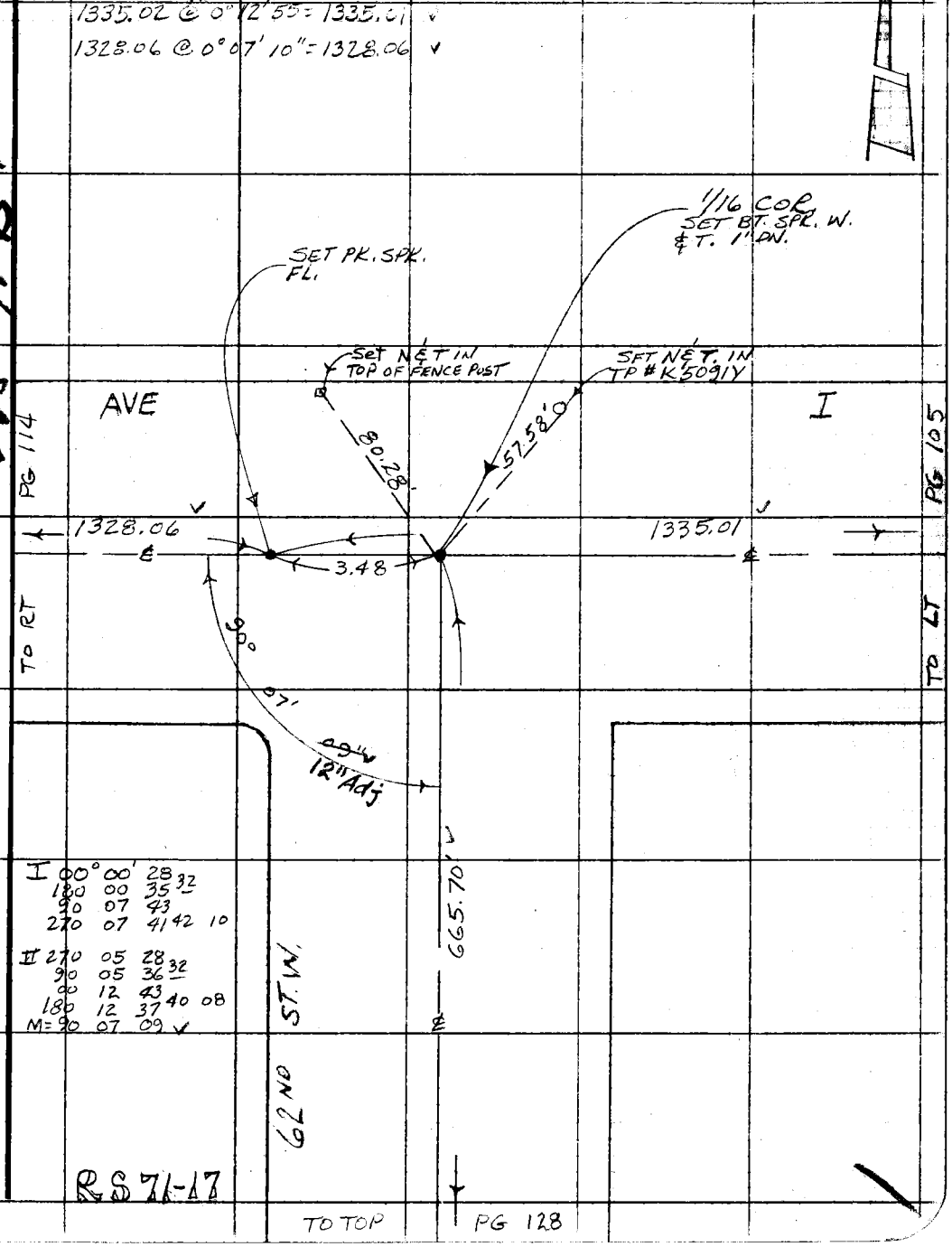

I 00° 00' 28 32
180 00 35
90 07 43
270 07 41 42 10

II 270 05 28 32
90 05 36
00 12 43 40 08
180 12 37
M = 90 07 09 ✓

RS 71-17

Note: Any Additions or Changes on This Sheet Must be Made or Circled in Red Ink With Date and Name of Person Making Change.

Do not extend this side of this sheet.

PLEASE RETURN TO
COUNTY OF LOS ANGELES
DEPARTMENT OF COUNTY ENGINEER
403 LOS ANGELES COUNTY ENGINEERING BLDG.

76F309S CE#310 3-69

F. B. ~~3/~~23 PG ~~114~~

I 00°00' 32"
180 00 33 32
90 20 12
270 20 12 12 40

II 270 05 32
90 05 34 33
00 25 06
180 25 11 08 35
M= 90 19 38

I 00°00' 30
180 00 36 33
89 41 04
269 41 08 06 33

II 270 05 30
90 05 20 25
359 45 49
179 45 55 52 27
M= 89 40 30 ✓

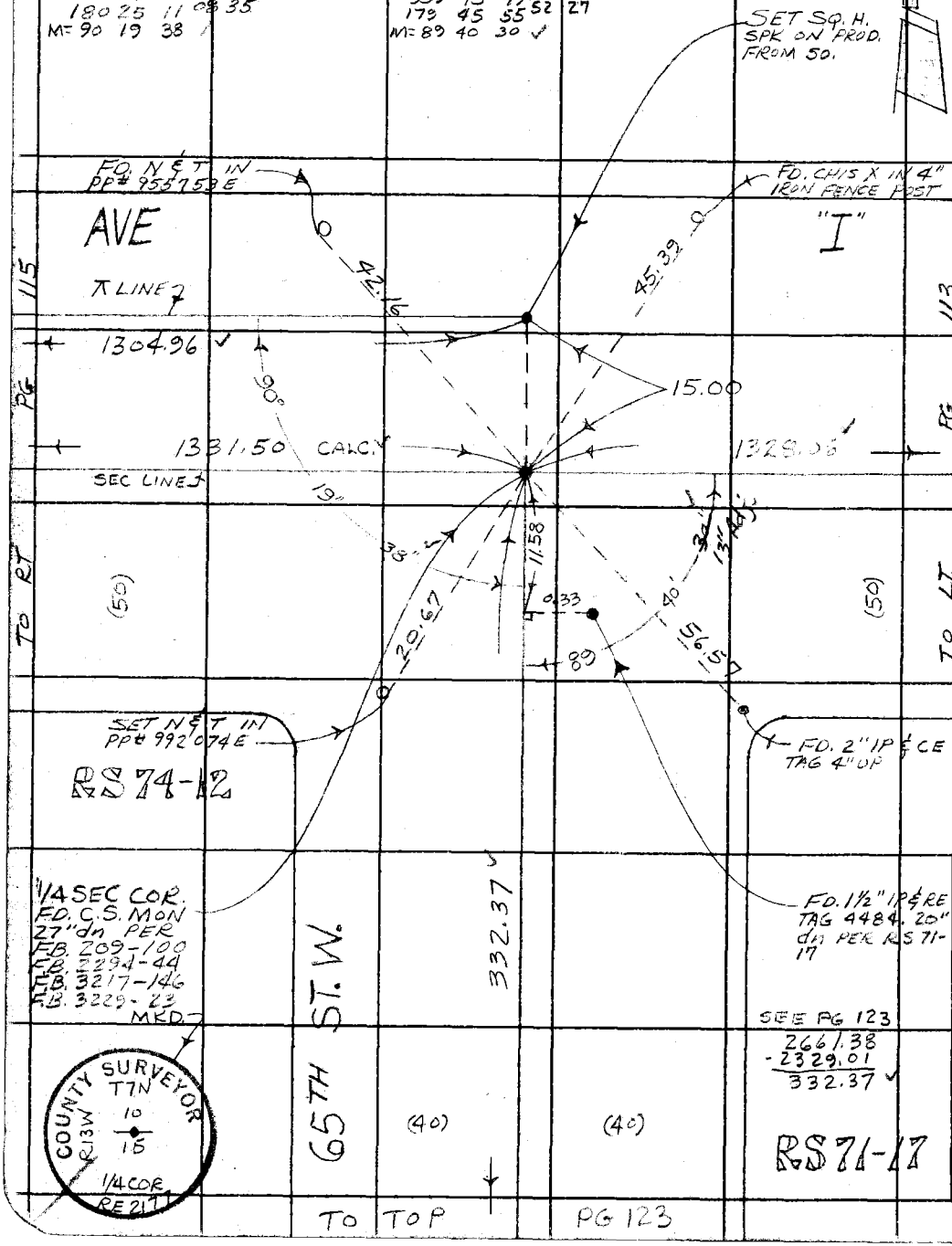

WS 71/13-4

PLEASE RETURN TO
COUNTY OF LOS ANGELES
DEPARTMENT OF COUNTY ENGINEER
403 LOS ANGELES COUNTY ENGINEERING BLDG.

Do not extend this side of this line.

Note: Any Additions or Changes on This Sheet Must be Made or Circled in Red Ink With Date and Name of Person Making Change.

PWFB 3621

44, 45

Notes Ck'd by RIECKHOFF
Survey of 60TH ST W
F.B. Pg.
Office Work
Checked J. F. MUNOZ
Date
Surveyed by HCH
Notes HCH Date 3-75
Indexed T. M. PALMER FEB 11 1976

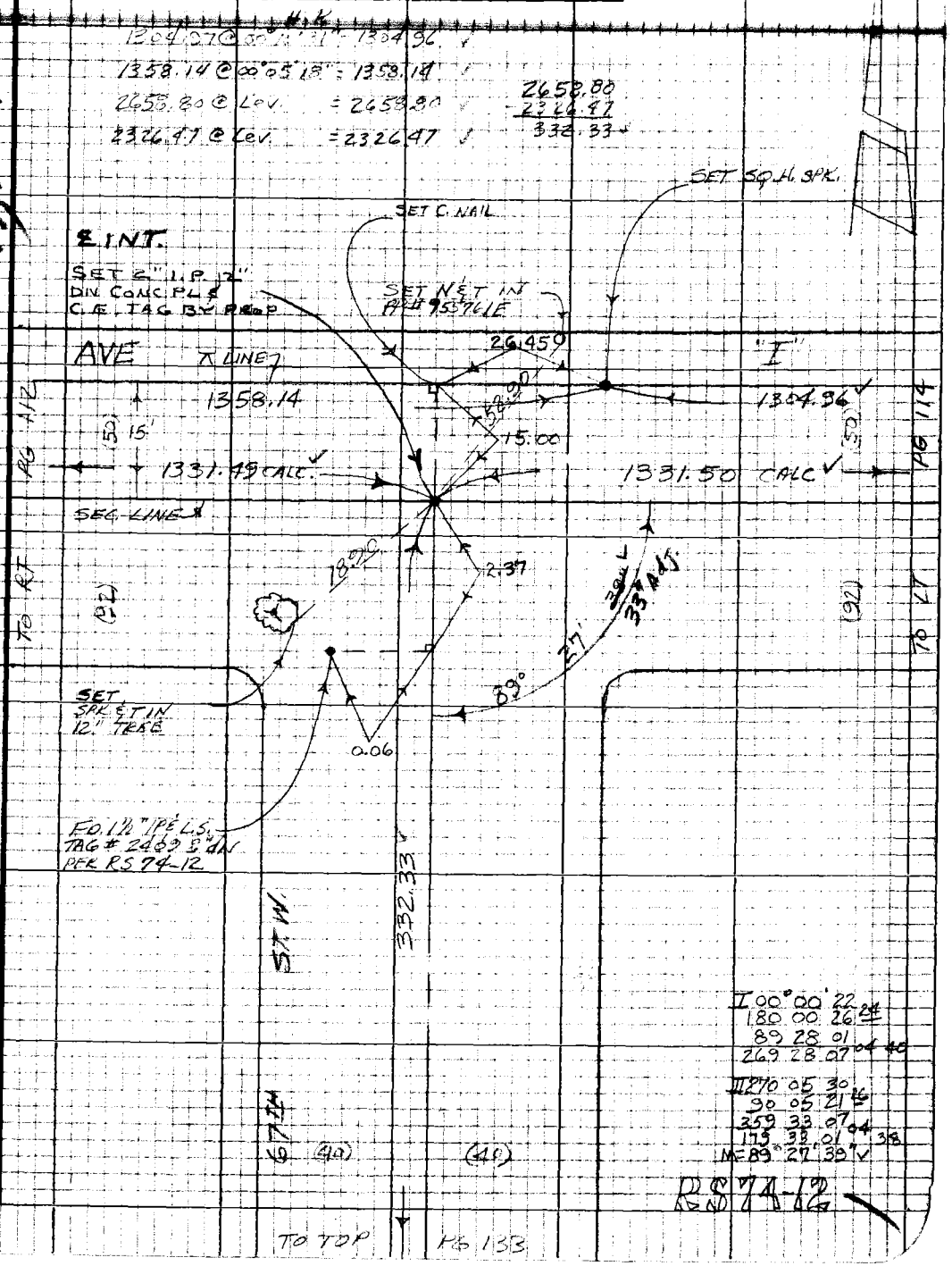

Note: Any Additions or Changes on this Sheet Must be Made or Circled in Red Ink With Date and Name of Person Making Change

Do not extend this side of this line.

PLEASE RETURN TO
LOS ANGELES COUNTY ENGINEER
403 LOS ANGELES COUNTY ENGINEERING BLDG.

76P3095 CE #310 5-66

PWFB 3621 TO BOT PG 135 45, 47

F.B. ~~3403~~ Pg. ~~[illegible]~~

I 00 00 32
180 00 36 34
90 39 49
270 39 49 49 15

II 270 05 24
90 05 28 26
00 44 37
180 44 39 38 12
M=90° 39' 14" ✓

MS 71

B-4

67TH ST. W.

664.88 ✓

1/16 COR.
SET 2" IP & C.E.
TAG 12" DN BY
PROPORTION

FD. 1½" IP & L.S.
TAG #2409 10" DN.
PER RS 74-12
"REMOVED"

SET 1" IP & C.E.
TAG 1" UP

LANCASTER BLVD

90°
45°
39
69.37 ⌀
0.10
0.28
14

1321.87 ✓
1321.66 ✓

71.34 ⌀

TO RT PG 119

TO LT PG 126

SET 1" IP & C.E.
TAG 1" UP

H.P.
664.88 @ Lev.=664.88 ✓

H.P.
1321.87 @ 00° 05' 46" = 1321.87 ✓
1321.66 @ 00° 07' 39" = 1321.66 ✓

PLEASE RETURN TO
LOS ANGELES COUNTY ENGINEER
403 LOS ANGELES COUNTY ENGINEERING BLDG.

Do not extend this side of this line.

Note: Any Additions or Changes on this Sheet Must be Made or Circled in Red Ink With Date and Name of Person Making Change

PWFB 3621

48

Notes Ck'd by RIECKHOFF	Survey of [illegible]
Map No.	JN [illegible] Tape 24 Std 84 °F
Office Work	Surveyed by HCH
Checked J. F. MUNOZ	Notes HCH Date 3-75
Date	Indexed L. M. PALMER FEB 11 1976

F. B. [illegible] Pg. [illegible]

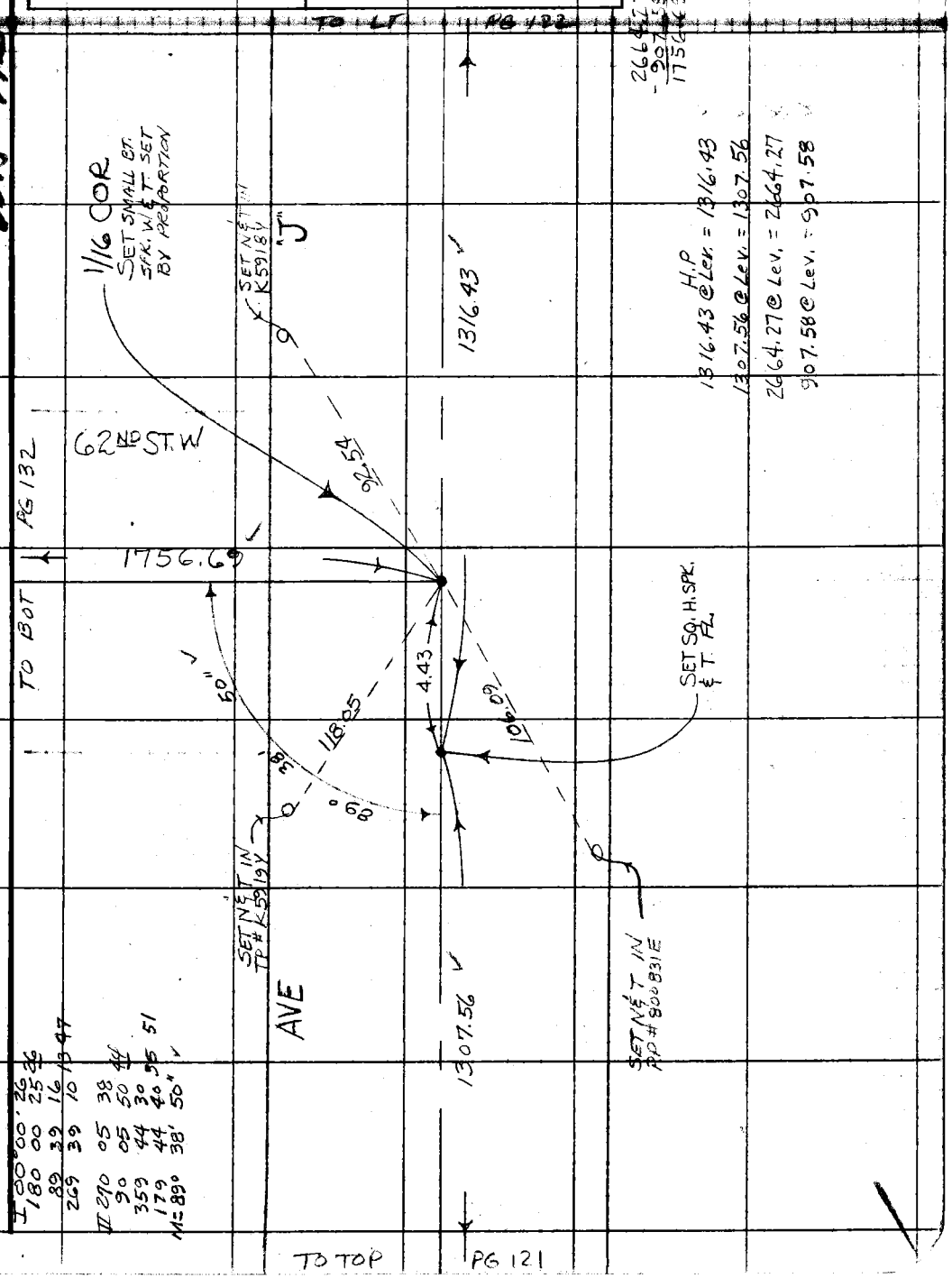

Note: Any Additions or Changes on This Sheet Must be Made or Circled in Red Ink With Date and Name of Person Making Change.

Do not extend this side of this line.

PLEASE RETURN TO
COUNTY OF LOS ANGELES
DEPARTMENT OF COUNTY ENGINEER
403 LOS ANGELES COUNTY ENGINEERING BLDG.

76F309S CE#310 3-69

PWFB 3621

B-5376 ENGR.

F. B. ~~3423~~ PG. ~~118~~

TO BOT PG 105

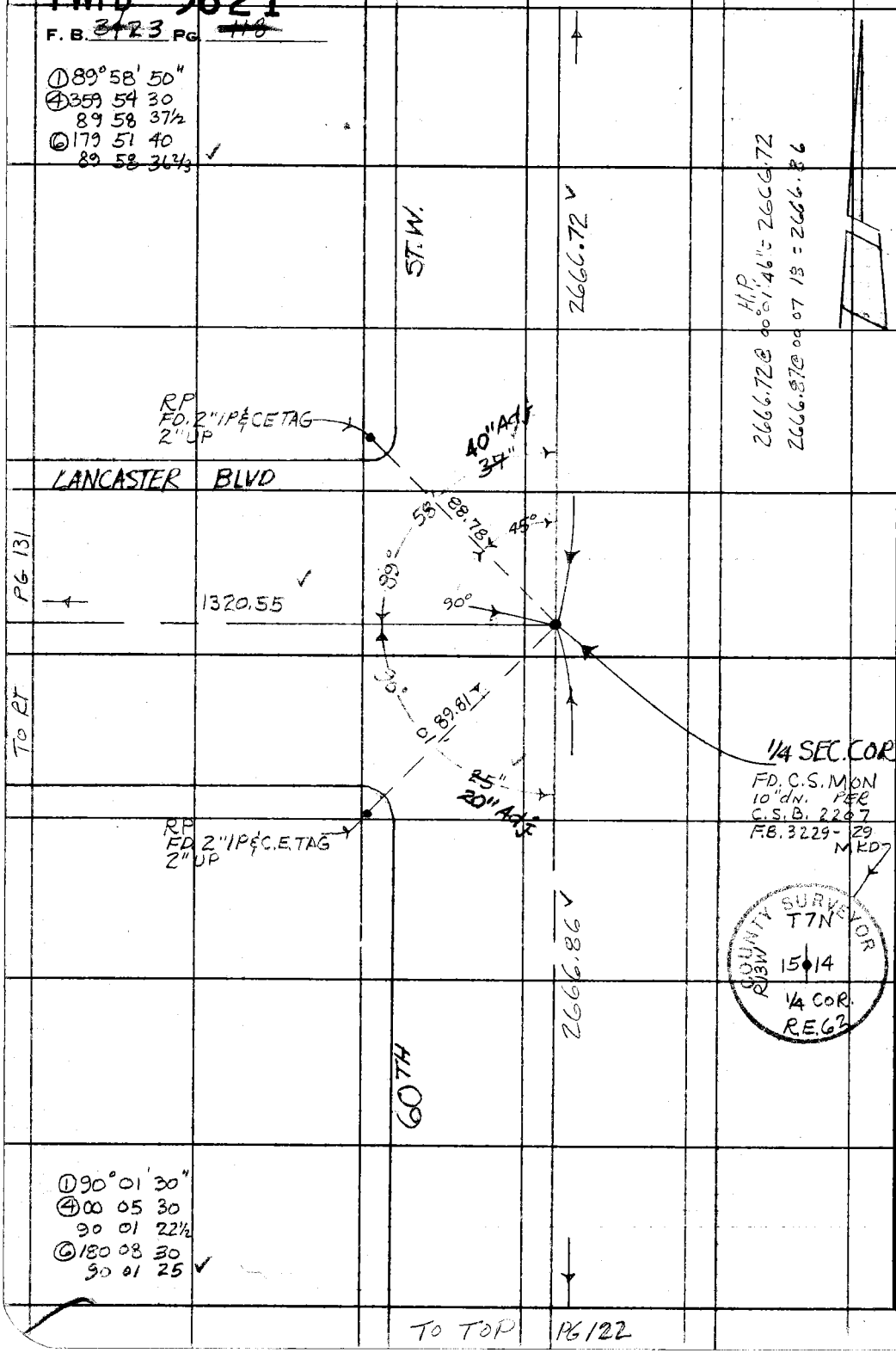

PLEASE RETURN TO
COUNTY OF LOS ANGELES
DEPARTMENT OF COUNTY ENGINEER
403 LOS ANGELES COUNTY ENGINEERING BLDG.

Do not extend this side of this line.

Note: Any Additions or Changes on This Sheet Must be Made or Circled in Red Ink With Date and Name of Person Making Change.

PWFB 3621

50

Notes Ck'd by [illegible]
Office Work
Checked J. F. MUNOZ
Date

Survey of [illegible]
Surveyed by HUBBARD
Notes HC4 Date 2-75
Indexed L. M. PALMER FEB 11 1976

F.B. [illegible] Pg. [illegible]

① 90 51 50
④ 08 27 10
90 51 47½
⑥ 18[illegible]
90 51 4[illegible]

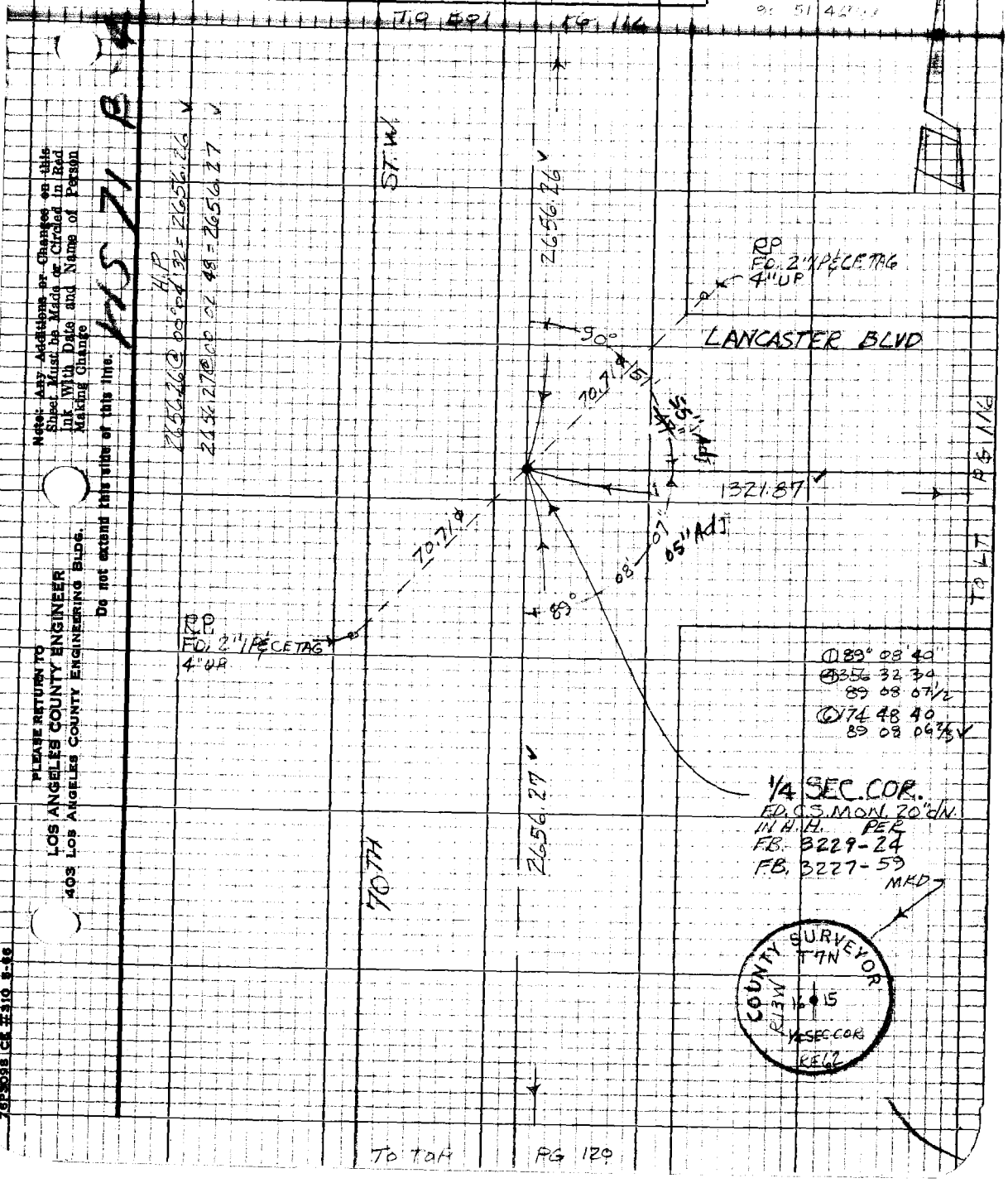

Note: Any Additions or Changes on this Sheet Must be Made or Circled in Red Ink With Date and Name of Person Making Change

Do not extend this side of this line.

PLEASE RETURN TO
LOS ANGELES COUNTY ENGINEER
403 Los Angeles County Engineering Bldg.

76P3098 CE #310 5-66

PWFB 3621 TO BOT PG 119 51

F.B. ~~3423~~ Pg. ~~120~~

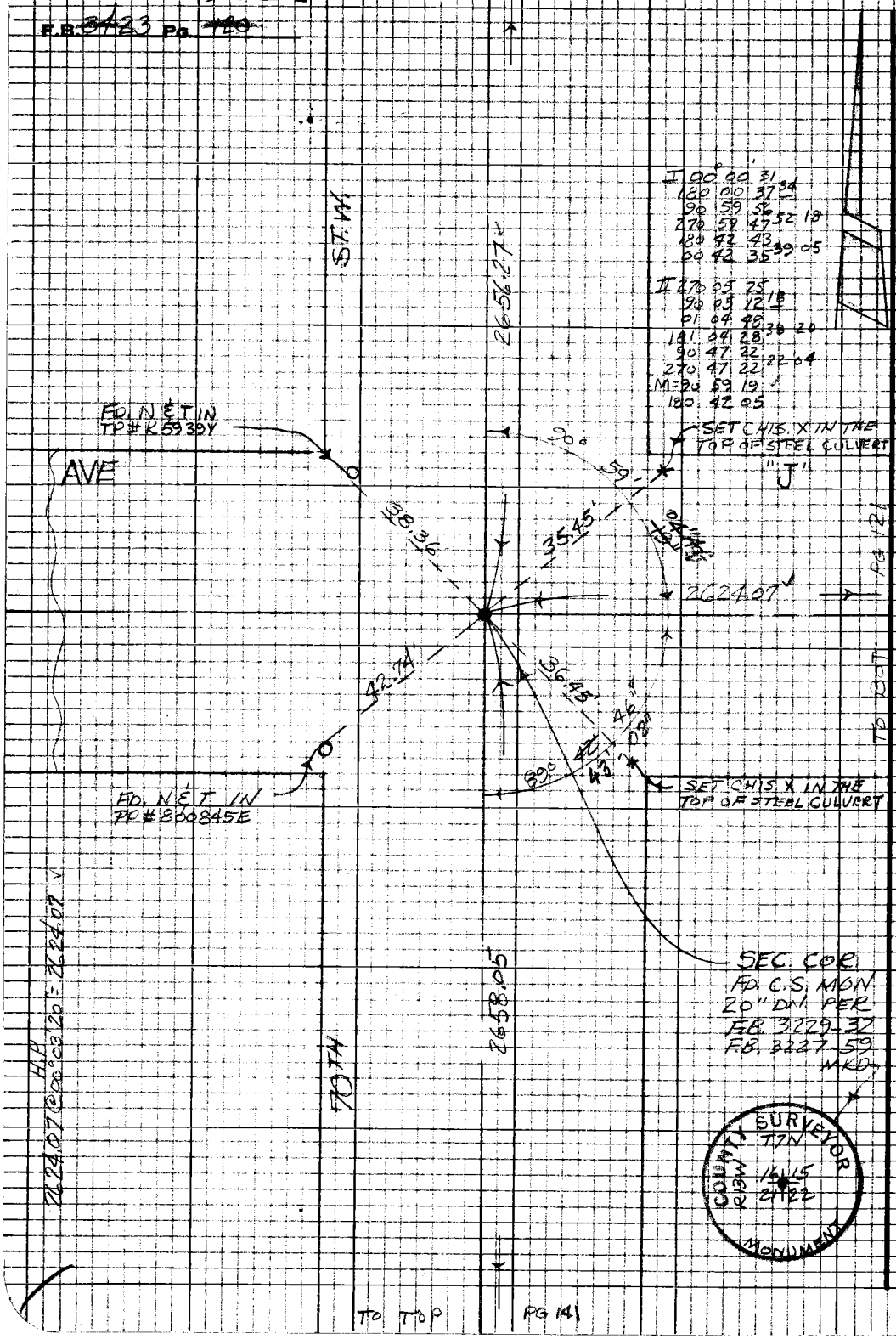

PLEASE RETURN TO
LOS ANGELES COUNTY ENGINEER
403 LOS ANGELES COUNTY ENGINEERING BLDG.

Do not extend this side of this line.

Note: Any Additions or Changes on this Sheet Must be Made or Circled in Red Ink With Date and Name of Person Making Change

B-5

TO TOP PG 141

PWFB 3621

52

Notes Ck'd by [illegible]	Survey of
Map No.	JN 0076 47 Tape 24 Std 24 °F
Office Work	Surveyed by HUBBARD
Checked J. F. MUNOZ	Notes HCH Date 2-75
Date	Indexed L. M. PALMER FEB 11 1976

F. B. [illegible] PG. 121

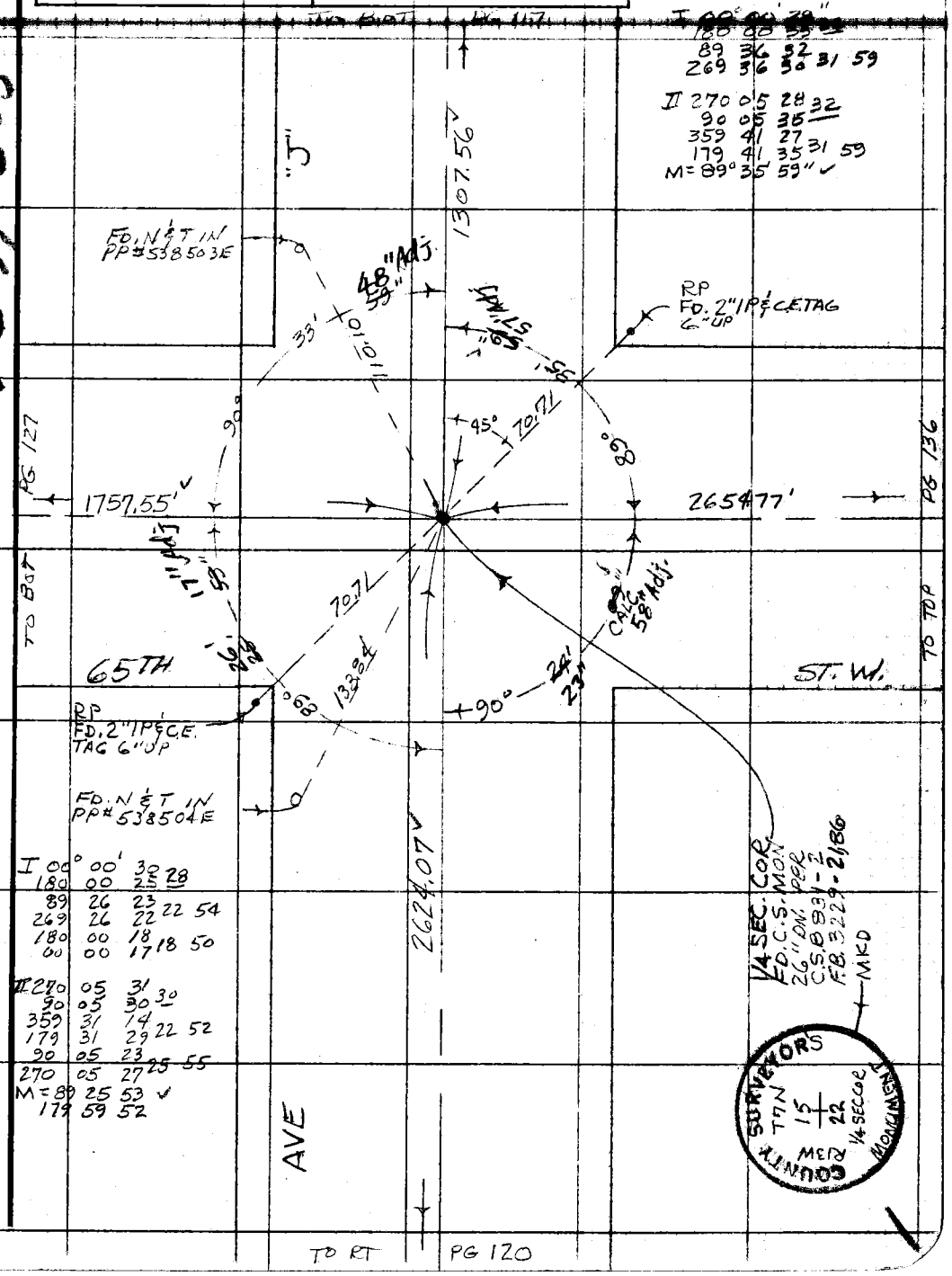

Note: Any Additions or Changes on This Sheet Must be Made or Circled in Red Ink With Date and Name of Person Making Change.

Do not extend this side of this line.

PLEASE RETURN TO
COUNTY OF LOS ANGELES
DEPARTMENT OF COUNTY ENGINEER
403 LOS ANGELES COUNTY ENGINEERING BLDG.

WS71 B-5

76F309S CE#310 3-69

B.5376
F. NUNGA.

TO BOT PG 118

53, 54

F. B. ~~3423~~ PG ~~122~~

PWFB 3621

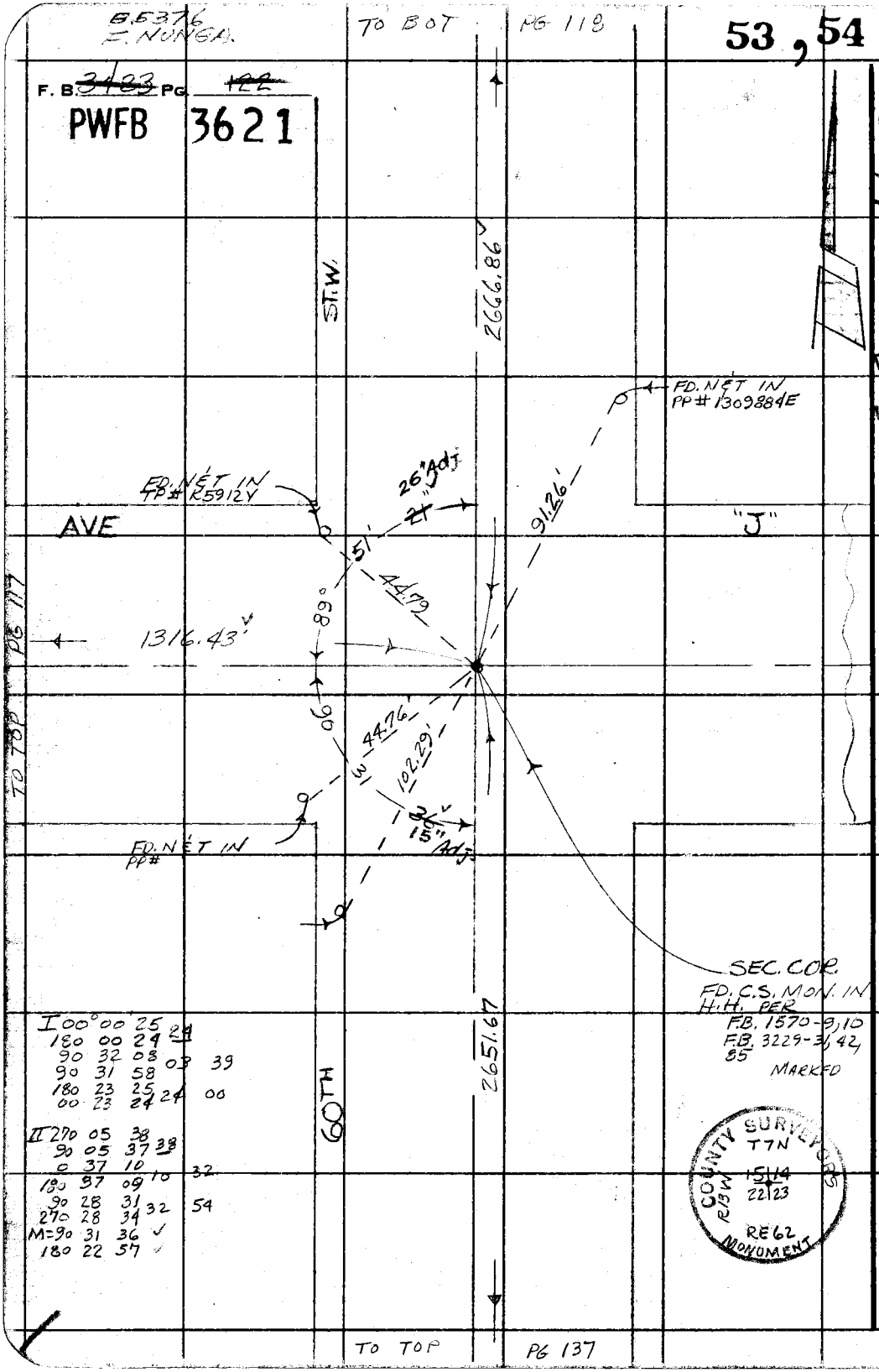

I 00° 00' 25 24
180 00 24 24
90 32 08 08 39
90 31 58
180 23 25
00 23 24 24 00

II 270 05 38
90 05 37 38
0 37 10
180 37 09 10 32
90 28 31 32 54
270 28 34
M=90 31 36 ✓
180 22 57 ✓

PLEASE RETURN TO
COUNTY OF LOS ANGELES
DEPARTMENT OF COUNTY ENGINEER
403 LOS ANGELES COUNTY ENGINEERING BLDG.

Do not extend this side of this line.

Note: Any Additions or Changes on This Sheet Must be Made or Circled in Red Ink With Date and Name of Person Making Change.

PWFB 3621

55 , 56

Notes Ck'd by [illegible]	Survey of [illegible]
Map No.	JN 00-36.47 Tape 24 Std 84 °F
Office Work	Surveyed by HCH
Checked J. F. MUNOZ	Notes HCH Date 4-75
Date	Indexed T. M. PALMER FEB 11 1976

F. B. [illegible] PG. [illegible]

RS71-17

I 00° 00' 31
18 00 20 26
90 20 09
270 20 47 08 42

II 270 05 44
90 05 06 05
00 24 48
180 24 58 53 48
M: 90° 19' 45" ✓

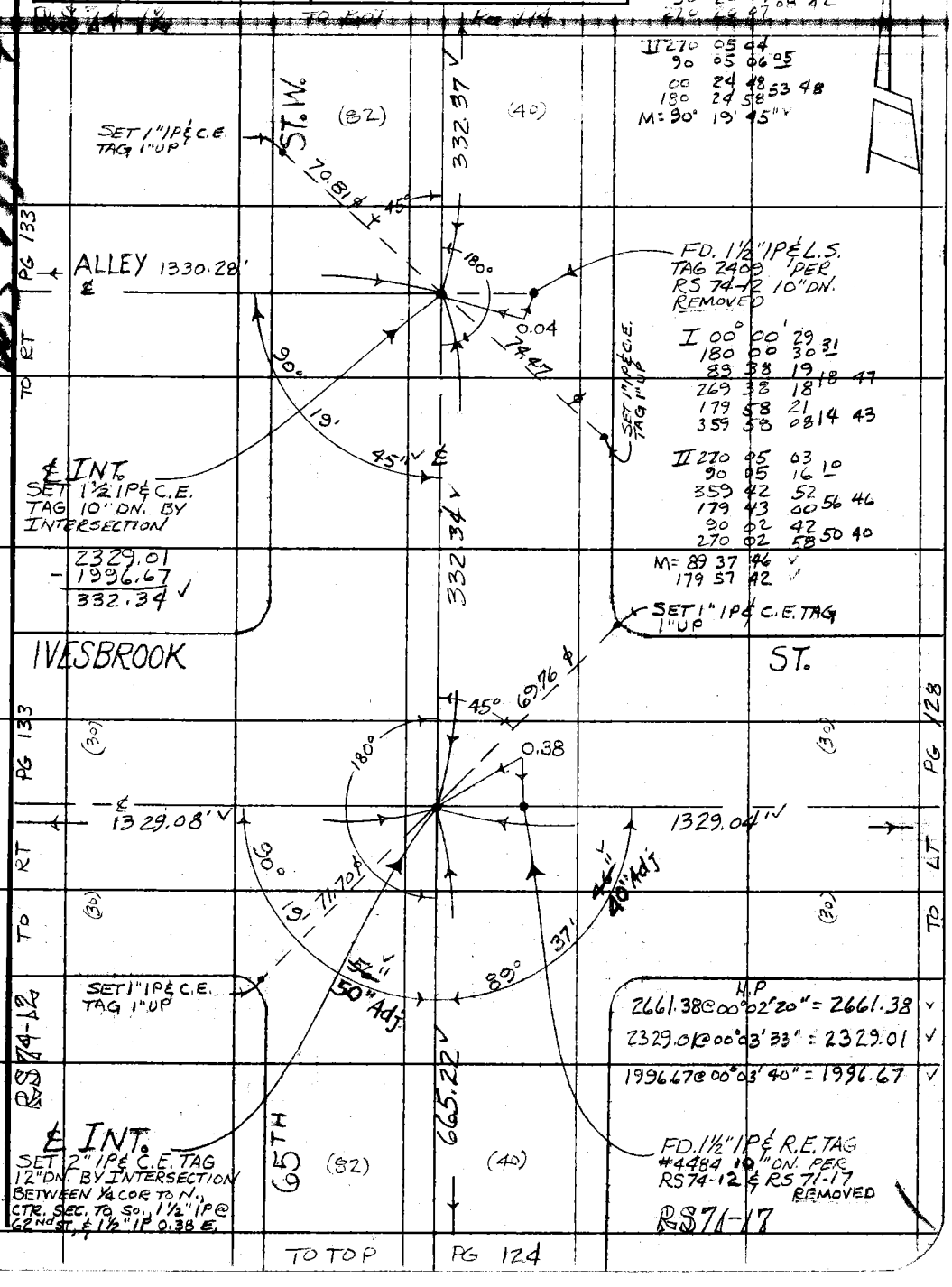

I 00° 00' 29
180 00 30 31
89 38 19
269 38 18 18 47
179 58 21
359 58 08 14 43

II 270 05 03
90 05 16 10
359 42 52
179 43 00 56 46
90 02 42
270 02 58 50 40
M= 89 37 46 ✓
179 57 42 ✓

H.P.
2661.38 @ 00° 02' 20" = 2661.38 ✓
2329.01 @ 00° 03' 33" = 2329.01 ✓
1996.67 @ 00° 03' 40" = 1996.67 ✓

Note: Any Additions or Changes on This Sheet Must be Made or Circled in Red Ink With Date and Name of Person Making Change.

Do not extend this side of this line.

PLEASE RETURN TO
COUNTY OF LOS ANGELES
DEPARTMENT OF COUNTY ENGINEER
403 LOS ANGELES COUNTY ENGINEERING BLDG.

76F309S CE#310 3-69

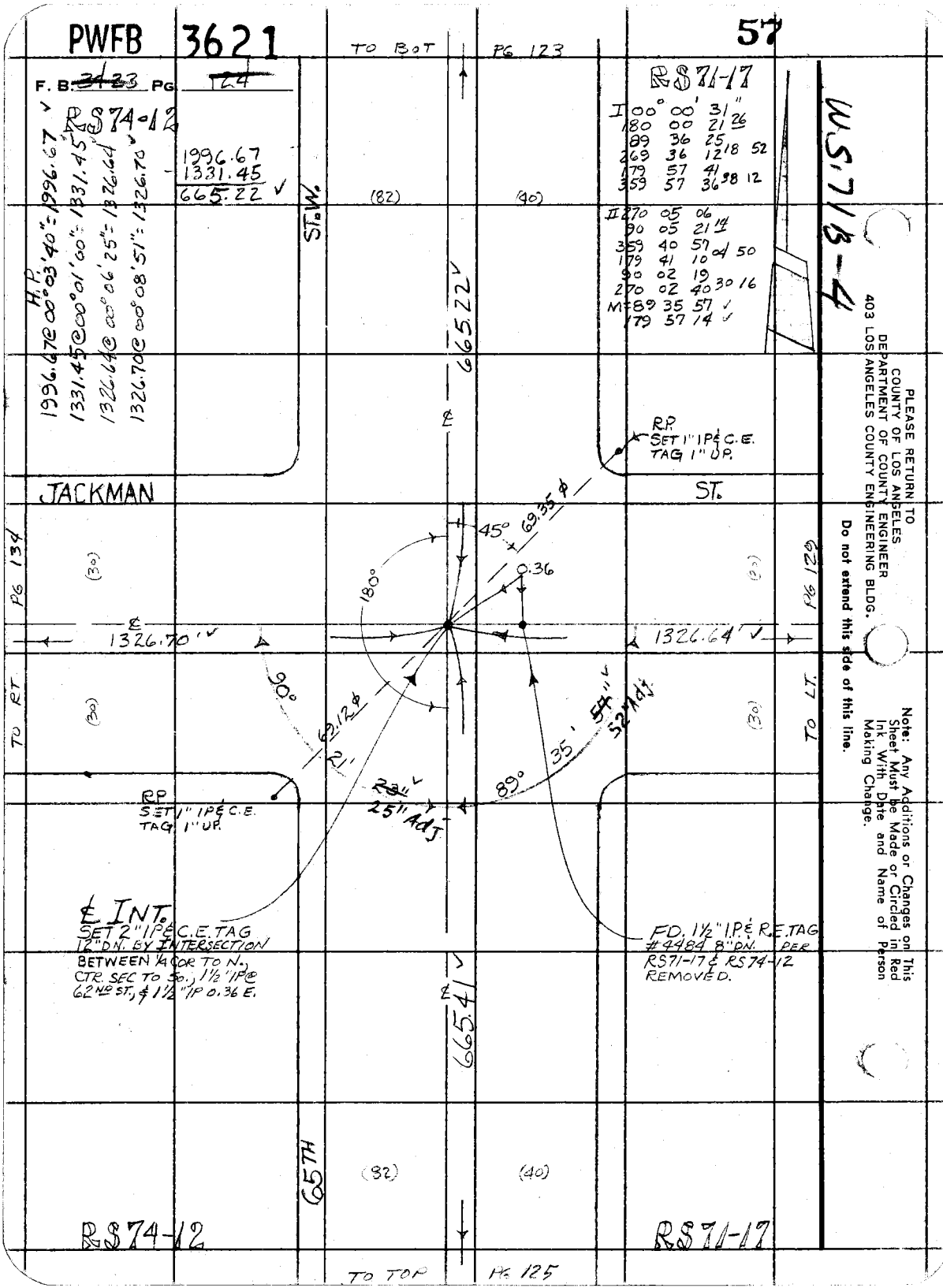
PWFB 3621
57
TO BOT
PG 123
F. B. ~~34 23~~ PG ~~124~~
RS74-12
1996.67
1331.45
665.22
H.P.
1996.67@00°03'40"=1996.67
1331.45@00°01'00"=1331.45
1326.64@00°06'25"=1326.64
1326.70@00°08'51"=1326.70
RS71-17
I 00° 00' 31"
180 00 21 26
89 36 25
269 36 12 18 52
179 57 41
359 57 36 38 12
II 270 05 06
90 05 21 14
359 40 57
179 41 10 04 50
90 02 19
270 02 40 30 16
M=89 35 57
179 57 14
WS 71B-4
ST. W.
(82)
(40)
665.22
R.P.
SET 1" IP & C.E.
TAG 1" UP.
JACKMAN
ST.
45°
69.35 ϕ
0.36
180°
PG 134
(30)
PG 129
1326.70'
1326.64'
TO RT.
TO LT.
90°
69.12 ϕ
21'
89°
35'
54"
52" Adj.
23"
25" Adj.
RP
SET 1" IP & C.E.
TAG 1" UP.
℄ INT.
SET 2" IP & C.E. TAG
12" DN. BY INTERSECTION
BETWEEN ¼ COR TO N.,
CTR. SEC TO So., 1½" IP @
62ND ST., & 1½" IP 0.36 E.
FD. 1½" I.P. & R.E. TAG
#4484 8" DN. PER
RS71-17 & RS74-12
REMOVED.
665.41
65TH
(82)
(40)
RS74-12
RS71-17
TO TOP
PG 125
PLEASE RETURN TO
COUNTY OF LOS ANGELES
DEPARTMENT OF COUNTY ENGINEER
403 LOS ANGELES COUNTY ENGINEERING BLDG.
Do not extend this side of this line.
Note: Any Additions or Changes on This Sheet Must be Made or Circled in Red Ink With Date and Name of Person Making Change.

PWFB 3621

58

Notes Ck'd by RIECKHOFF
Survey of C.O. THAT
F.B. Pg.
Office Work
Surveyed by HOBBARD
Checked J. F. MUNOZ
Notes
Date 3-78
Date
Indexed L. M. PALMER FEB 11 1976

RS 71-17

1331.45
666.04
665.41

WS 71

Note: Any Additions or Changes on this Sheet Must be Made or Circled in Red Ink With Date and Name of Person Making Change

Do not extend this side of this line.

PLEASE RETURN TO
LOS ANGELES COUNTY ENGINEER
403 LOS ANGELES COUNTY ENGINEERING BLDG.

RS 71-17 TO BOT PG 124

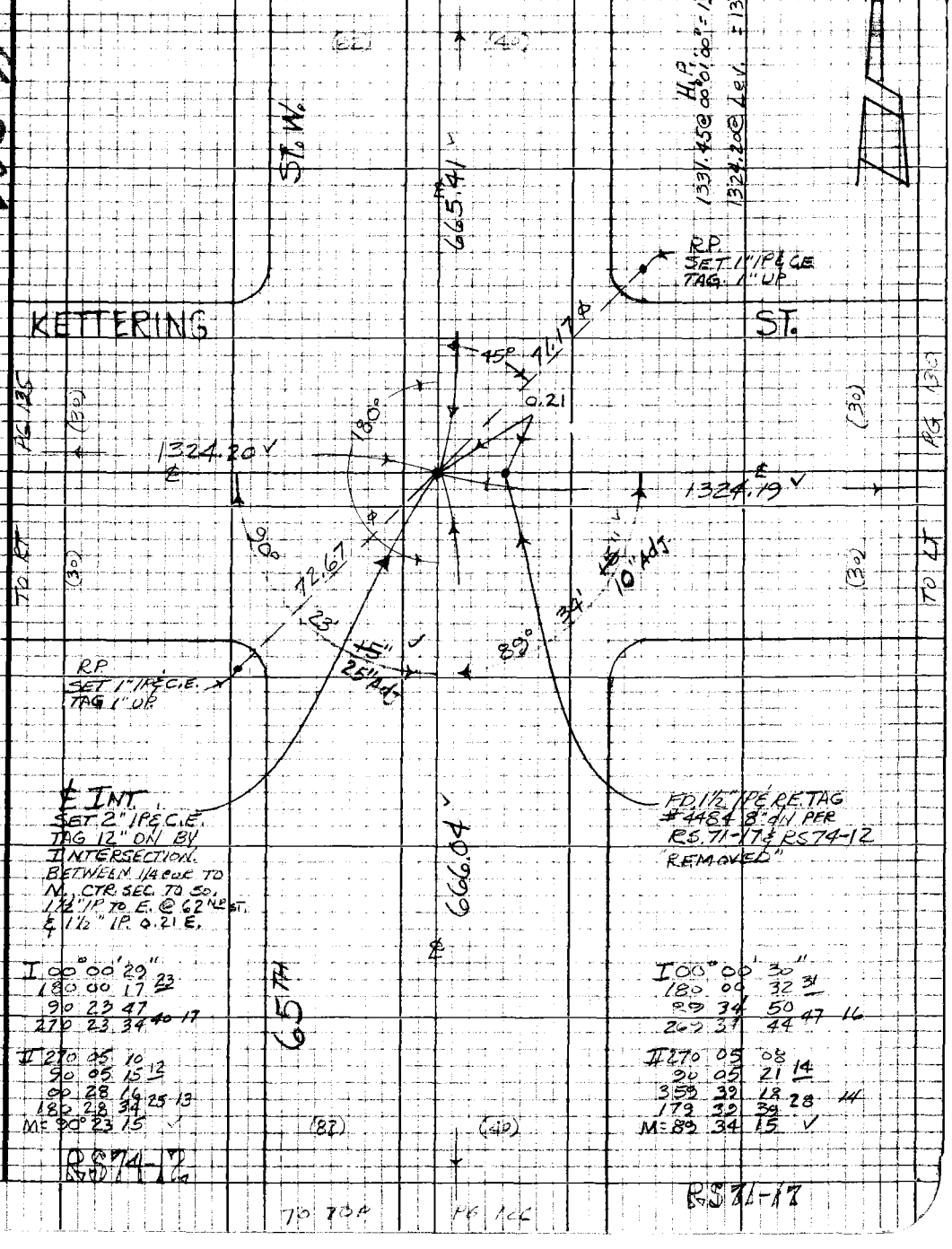

76P3095 CE #310 8-66

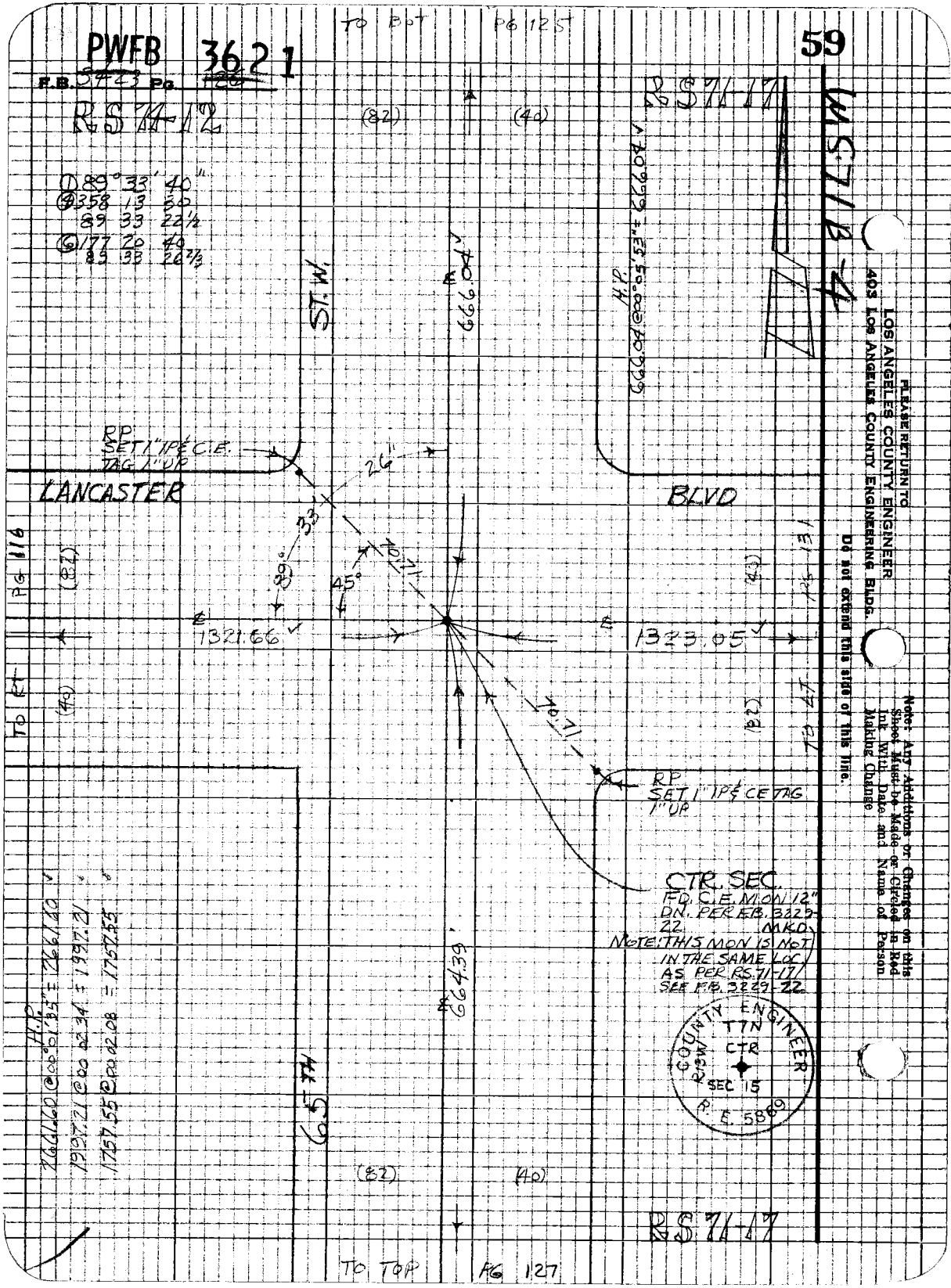

PLEASE RETURN TO
LOS ANGELES COUNTY ENGINEER
403 LOS ANGELES COUNTY ENGINEERING BLDG.

Do not extend this side of this line.

Note: Any Additions or Changes on this Sheet Must be Made or Circled in Red Ink With Date and Name of Person Making Change

PWFB 3621 60

Notes Ck'd by RIECKHOFF	Survey of [illegible]
Map No.	JN [illegible] Tape [illegible] Std [illegible] °F
Office Work RIECKH	Surveyed by HCH
Checked J. F. MUNOZ	Notes HCH Date 3-75
Date	Indexed T. M. PALMERI FEB 11 1976

F. B. 3423 PG. [illegible]

RS71-17

H.P.

1319.35 @ LCV = 1319.35 ✓

1318.51 @ LCV = 1318.51 ✓

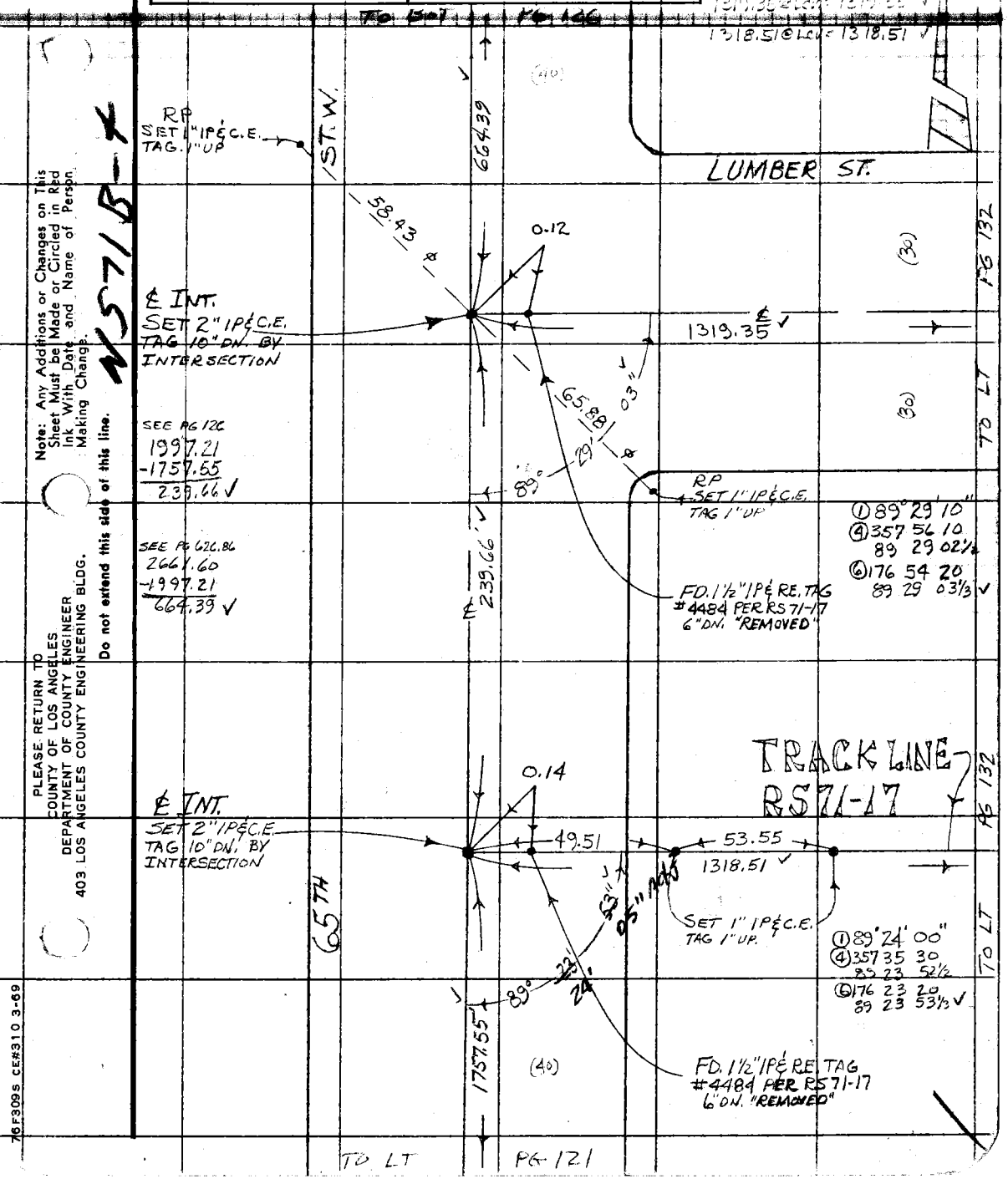

Note: Any Additions or Changes on This Sheet Must be Made or Circled in Red Ink With Date and Name of Person Making Change.

Do not extend this side of this line.

PLEASE RETURN TO
COUNTY OF LOS ANGELES
DEPARTMENT OF COUNTY ENGINEER
403 LOS ANGELES COUNTY ENGINEERING BLDG.

76F309S CE#310 3-69

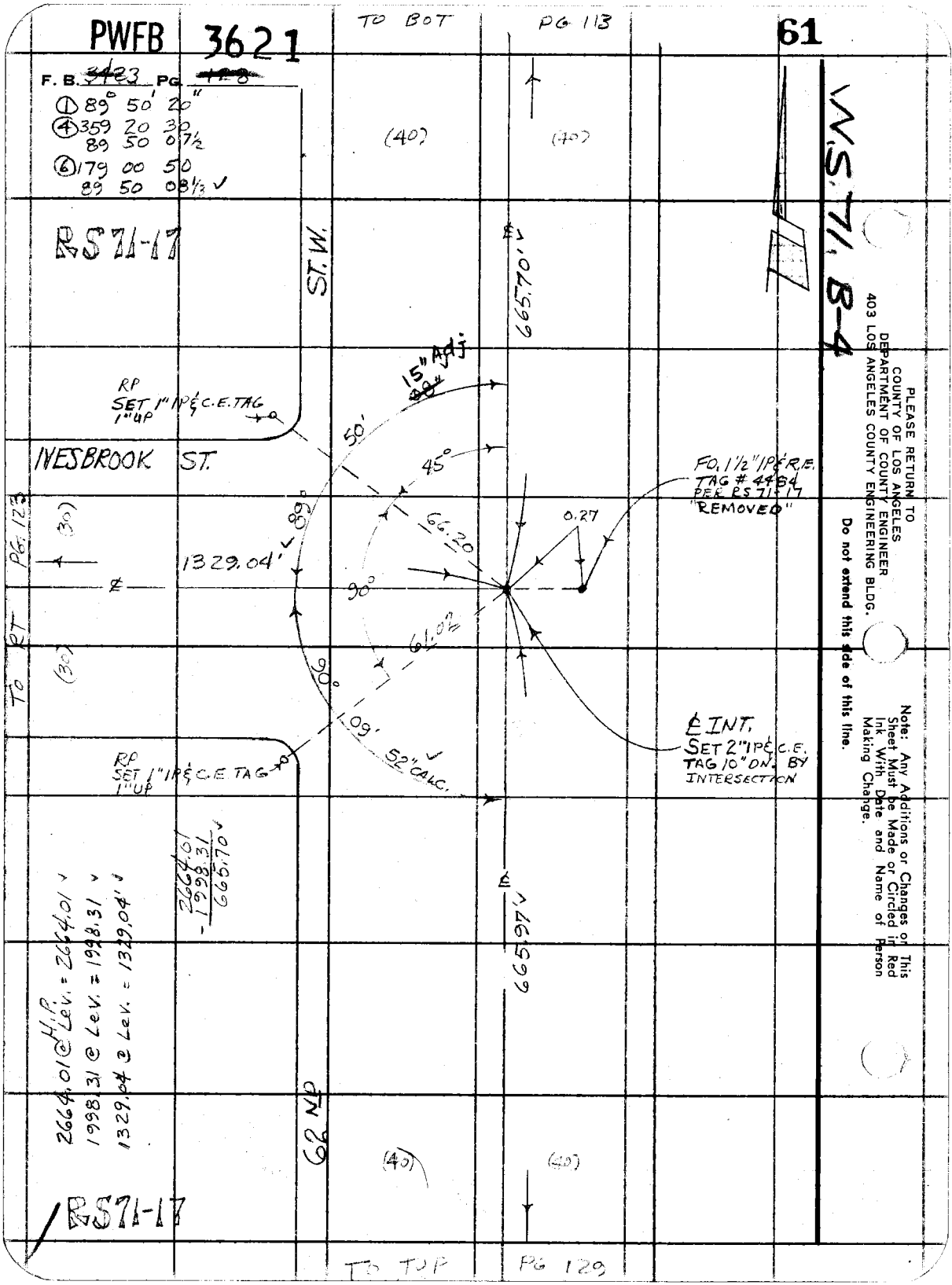
PWFB 3621
61
TO BOT
PG 113
F. B. 3423 PG 128
① 89° 50' 20"
④ 359 20 30
89 50 07½
⑥ 179 00 50
89 50 08⅓ ✓
RS 71-17
ST. W.
(40)
(40)
665.70' ✓
W.S. 71, B-4
15" Adj
RP
SET 1" IP & C.E. TAG
1" UP
50'
45°
INESBROOK ST.
FO. 1½" IP & R.E.
TAG # 4484
PER RS 71-17
"REMOVED"
0.27
66.20
89°
1329.04'
90°
61.02
90°
09'
52" CALC.
TO RT PG 123
(30)
(30)
℄ INT.
SET 2" IP & C.E.
TAG 10" DN. BY
INTERSECTION
RP
SET 1" IP & C.E. TAG
1" UP
2664.01
-1998.31
665.70 ✓
665.97' ✓
2664.01 @ H.P. Lev. = 2664.01 ✓
1998.31 @ Lev. = 1998.31 ✓
1329.04 @ Lev. = 1329.04' ✓
62 ND
(40)
(40)
RS 71-17
TO TOP
PG 129
PLEASE RETURN TO
COUNTY OF LOS ANGELES
DEPARTMENT OF COUNTY ENGINEER
403 LOS ANGELES COUNTY ENGINEERING BLDG.
Do not extend this side of this line.
Note: Any Additions or Changes on This Sheet Must be Made or Circled in Red Ink With Date and Name of Person Making Change.

PWFB 3621

62

Notes Ck'd by [illegible]	Survey of 60TH ST W	F.B. [illegible] Pg. 129
[illegible]	[illegible]	
Office Work	Surveyed by HUBBARD	
Checked J. F. MUNOZ	Notes HCH Date 2-75	
Date	Indexed L. M. PALMERI FEB 11 1978	

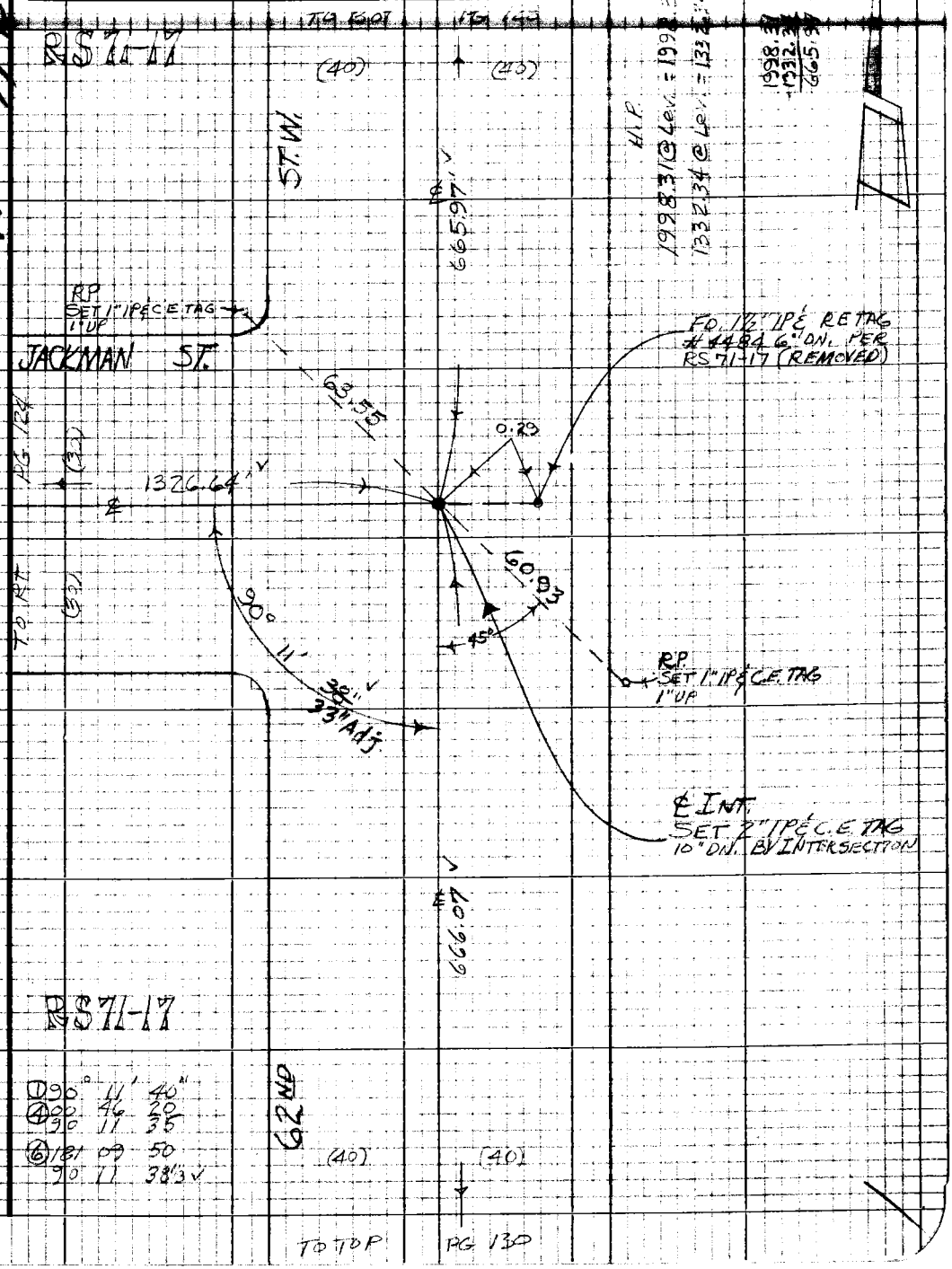

① 90° 11' 40"
④ 00 46 20
90 11 35
⑥ 181 09 50
90 11 38.3

Note: Any Additions or Changes on this Sheet Must be Made or Circled in Red Ink With Date and Name of Person Making Change

Do not extend this side of this line.

PLEASE RETURN TO
LOS ANGELES COUNTY ENGINEER
403 Los Angeles County Engineering Bldg.

7SP3098 CE #310 5-66

PWFB 3621

F.B. ~~3423~~ Pg. ~~130~~

RS 71-17

63

WS 71 B-4

TO BOT PG 129

(40) (40)

H.P.

1332.34 @ Lev. = 1332.34 ✓

666.27 @ Lev. = 666.27 ✓

1324.19 @ Lev. = 1324.19 ✓

ST. W.

666.07 ✓

1332.34
-666.27
666.07 ✓

RP
SET 1" IPE C.E.
TAG 1" UP

KETTERING ST.

64.23

PG 125

(30)

1324.19 ✓

0.24

FD. 1½" IPE
RE TAG #
4484 PER
RS 71-17
"REMOVED"

TO RT

(30)

90°

13'

25"
15" Adj.

6372

RP
SET 1" IPE C.E.
TAG 1" UP

℄ INT.
SET 2" IPE
C.E. TAG 10"
DN. BY INTER-
SECTION

666.27 ✓

62 ND

① 90° 13' 20"
④ 00 53 30
90 13 22½
⑥ 181 20 30
90 13 25 ✓

(40) (40)

RS 71-17

TO TOP PG 131

PLEASE RETURN TO
LOS ANGELES COUNTY ENGINEER
403 LOS ANGELES COUNTY ENGINEERING BLDG.

Do not extend this side of this line.

Note: Any Additions or Changes on this Sheet Must be Made or Circled in Red Ink With Date and Name of Person Making Change

Notes Ck'd by
Map No.
Office Work
Checked J. F. MUNOZ
Date

Survey of
JN Tape Std
Surveyed by HCH
Notes HCH Date 4-75
Indexed L. E. PALMER FEB 11 1976

F. B. Pg.

WS 71B-4

Note: Any Additions or Changes on this Sheet Must be Made or Circled in Red Ink With Date and Name of Person Making Change.

Do not extend this side of this line.

PLEASE RETURN TO
COUNTY OF LOS ANGELES
DEPARTMENT OF COUNTY ENGINEER
403 LOS ANGELES COUNTY ENGINEERING BLDG.

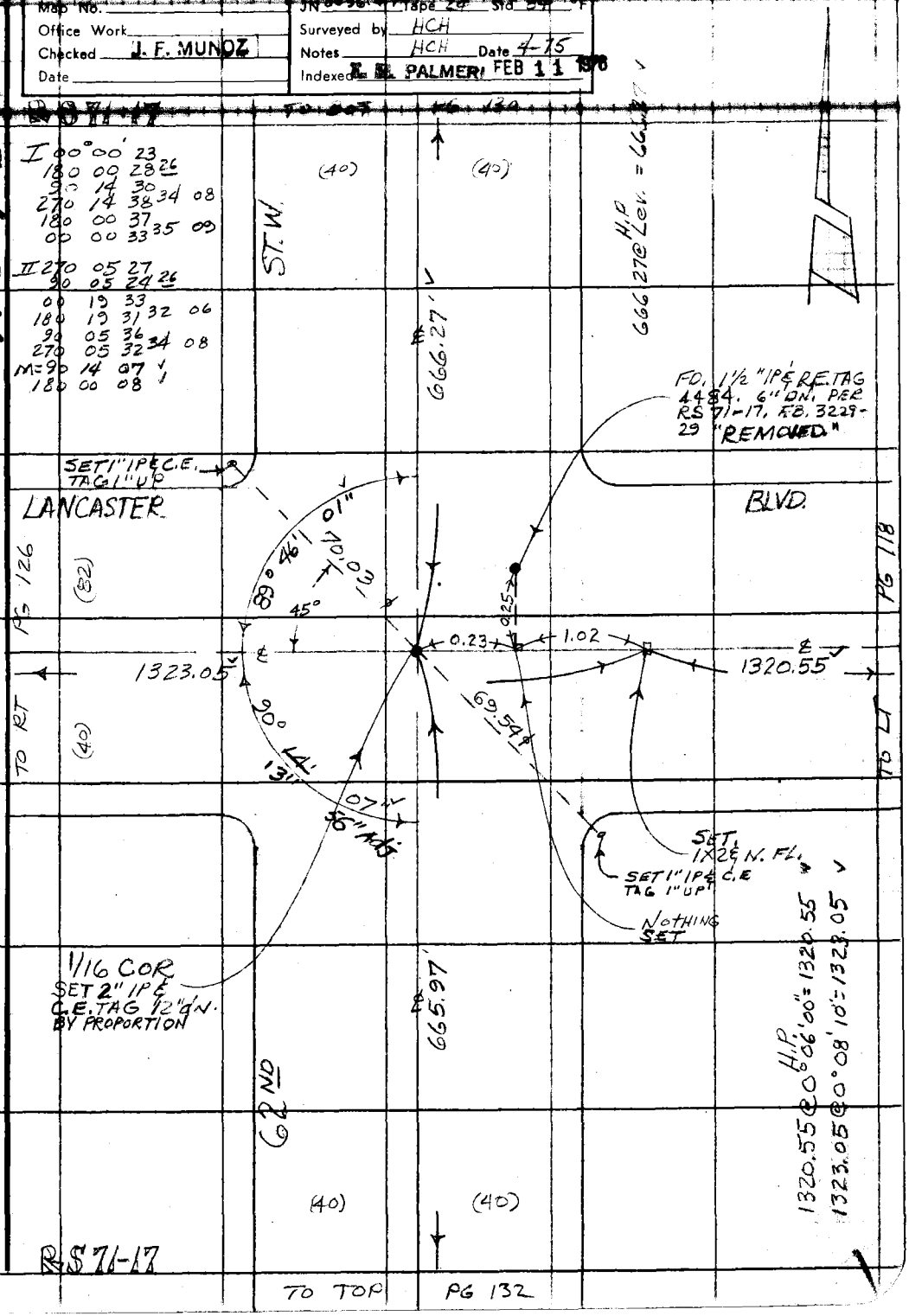

76F309S CE#310 3-69

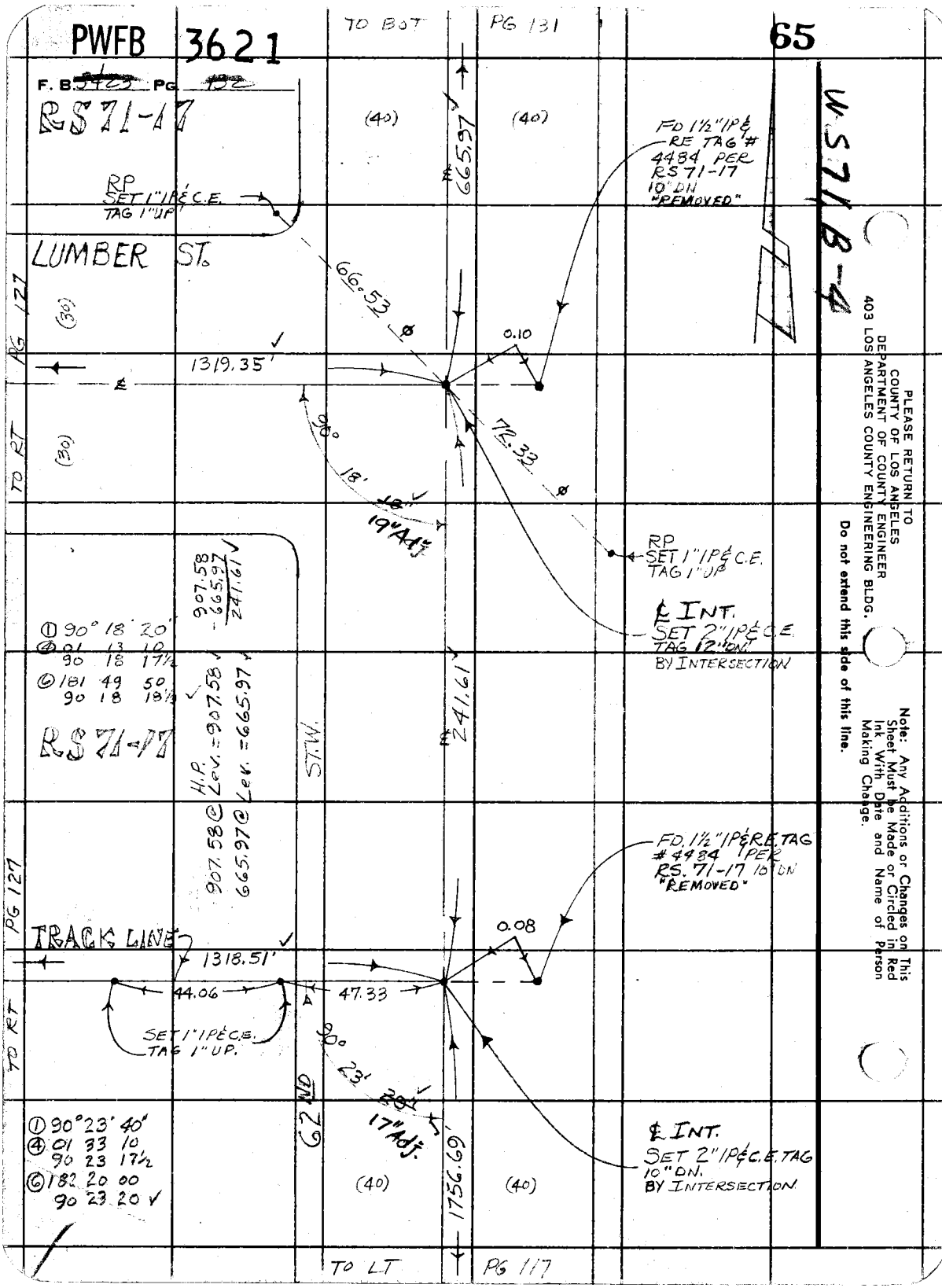
PWFB 3621
65
F. B. 3423 PG 132
RS 71-17
TO BOT
PG 131
(40)
(40)
665.97
FD 1½" IP & RE TAG # 4484 PER RS 71-17 10" DN "REMOVED"
RP SET 1" IP & C.E. TAG 1" UP
LUMBER ST.
66.53
0.10
1319.35'
PG 127
TO RT
(30)
(30)
90° 18' 18"
19" Adj.
72.33
RP SET 1" IP & C.E. TAG 1" UP
℄ INT. SET 2" IP & C.E. TAG 12" DN BY INTERSECTION
907.58
-665.97
241.61
① 90° 18' 20"
④ 01 13 10
90 18 17½
⑥ 181 49 50
90 18 18½
RS 71-17
H.P. 907.58 @ Lev. = 907.58
665.97 @ Lev. = 665.97
ST. W.
241.61
FD. 1½" IP & RE. TAG # 4484 PER RS. 71-17 10" DN "REMOVED"
PG 127
TRACK LINE
1318.51'
0.08
44.06
47.33
SET 1" IP & C.E. TAG 1" UP.
TO RT
90° 23' 20"
17" Adj.
62ND
1756.69'
℄ INT. SET 2" IP & C.E. TAG 10" DN. BY INTERSECTION
① 90° 23' 40"
④ 01 33 10
90 23 17½
⑥ 182 20 00
90 23 20
(40)
(40)
TO LT
PG 117
W.S. 71 B-4
PLEASE RETURN TO
COUNTY OF LOS ANGELES
DEPARTMENT OF COUNTY ENGINEER
403 LOS ANGELES COUNTY ENGINEERING BLDG.
Do not extend this side of this line.
Note: Any Additions or Changes on This Sheet Must be Made or Circled in Red Ink With Date and Name of Person Making Change.

PWFB 3621

66, 67

Notes Ck'd by [illegible]	Survey of [illegible]
Map No.	JN [illegible] Tape [illegible] Std [illegible]
Office Work	Surveyed by HCH
Checked J. F. MUNOZ	Notes HCH Date 4-75
Date	Indexed I. M. PALMERI FEB 11 1976

F. B. [illegible] Pg. [illegible]

RS 74-12

I 00° 00' 30
180 00 28 79
89 28 11
269 28 07 08 39

II 270 05 09
90 05 09 09
359 32 47
179 32 55 51 42
M=89° 27' 40" ✓

WS71 D-4

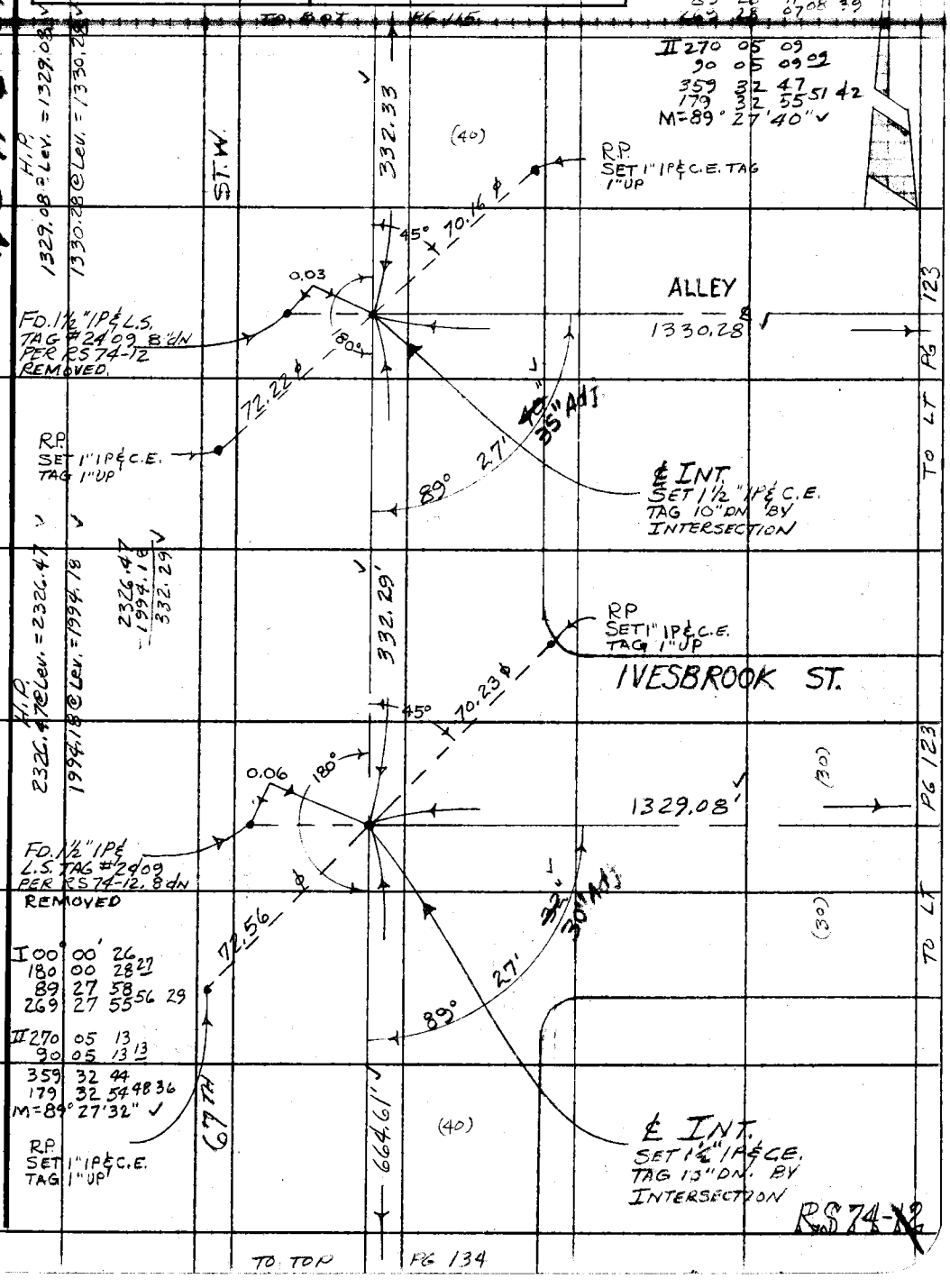

Note: Any Additions or Changes on This Sheet Must be Made or Circled in Red Ink With Date and Name of Person Making Change.

Do not extend this side of this line.

PLEASE RETURN TO
COUNTY OF LOS ANGELES
DEPARTMENT OF COUNTY ENGINEER
403 LOS ANGELES COUNTY ENGINEERING BLDG.

76F3095 CE#310 3-69

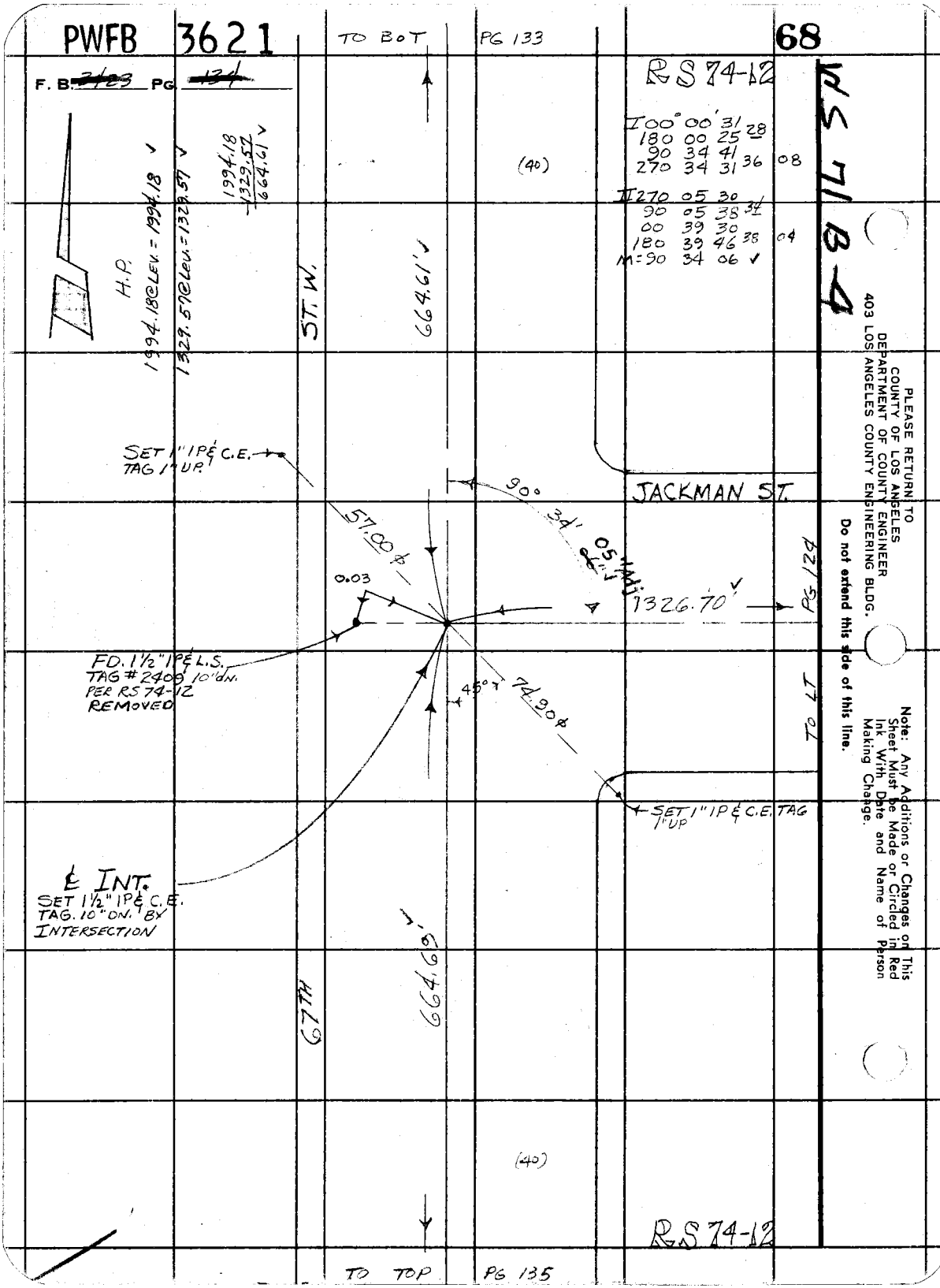
PWFB 3621
TO BOT
PG 133
68
F. B. ~~3/23~~ PG ~~134~~
RS 74-12
I 00° 00' 31 28
180 00 25
90 34 41
270 34 31 36 08
II 270 05 30
90 05 38 34
00 39 30
180 39 46 38 04
M=90 34 06
WS 71 B-4
(40)
H.P.
1994.18@LEV.=1994.18
1329.57@LEV.=1329.57
1994.18
1329.57
664.61
ST. W.
664.61
SET 1" IP & C.E. TAG 1" UP.
JACKMAN ST.
90° 34'
57.00
0.03
1326.70
PG 124
FD. 1½" IP & L.S. TAG #2409 10" DN. PER RS 74-12 REMOVED
45°
74.90
TO LT
SET 1" IP & C.E. TAG 1" UP
℄ INT.
SET 1½" IP & C.E. TAG. 10" DN. BY INTERSECTION
67TH
664.69
(40)
RS 74-12
TO TOP
PG 135
PLEASE RETURN TO
COUNTY OF LOS ANGELES
DEPARTMENT OF COUNTY ENGINEER
403 LOS ANGELES COUNTY ENGINEERING BLDG.
Do not extend this side of this line.
Note: Any Additions or Changes on This Sheet Must be Made or Circled in Red Ink With Date and Name of Person Making Change.

PWFB 3621

69

Notes Ck'd by [illegible]	Survey of
Map No.	JN 0076.97 Tape 24 Std 39 °F
Office Work	Surveyed by HCH
Checked J. F. MUNOZ	Notes HCH Date 4-75
Date	Indexed T. M. PALMER FEB 11 1978

F. [illegible] PG. [illegible]

RS 74-12

WS 71B-4

Note: Any Additions or Changes on This Sheet Must be Made or Circled in Red Ink With Date and Name of Person Making Change.

Do not extend this side of this line.

PLEASE RETURN TO
COUNTY OF LOS ANGELES
DEPARTMENT OF COUNTY ENGINEER
403 LOS ANGELES COUNTY ENGINEERING BLDG.

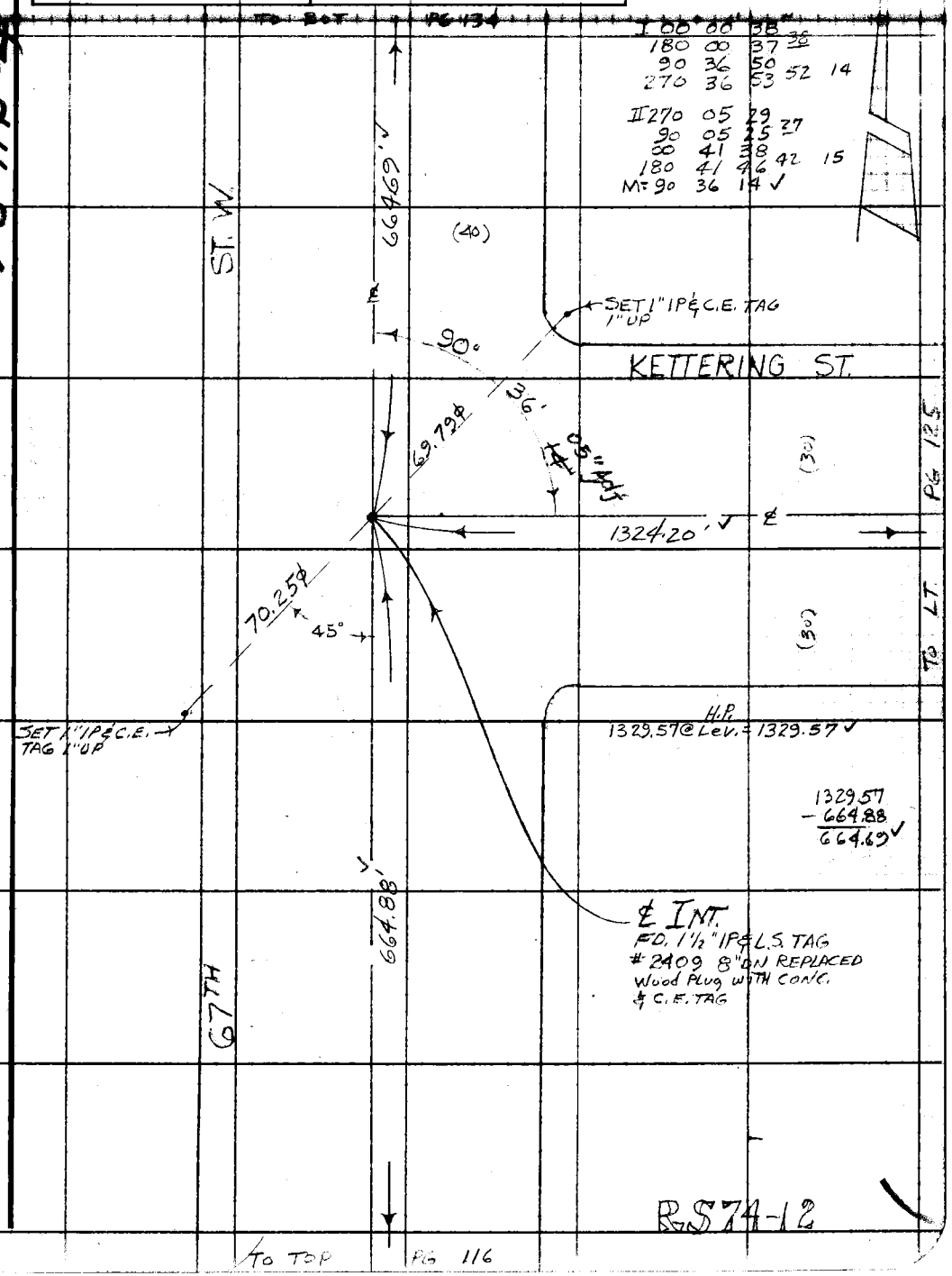

76F309S CE#310 3-69

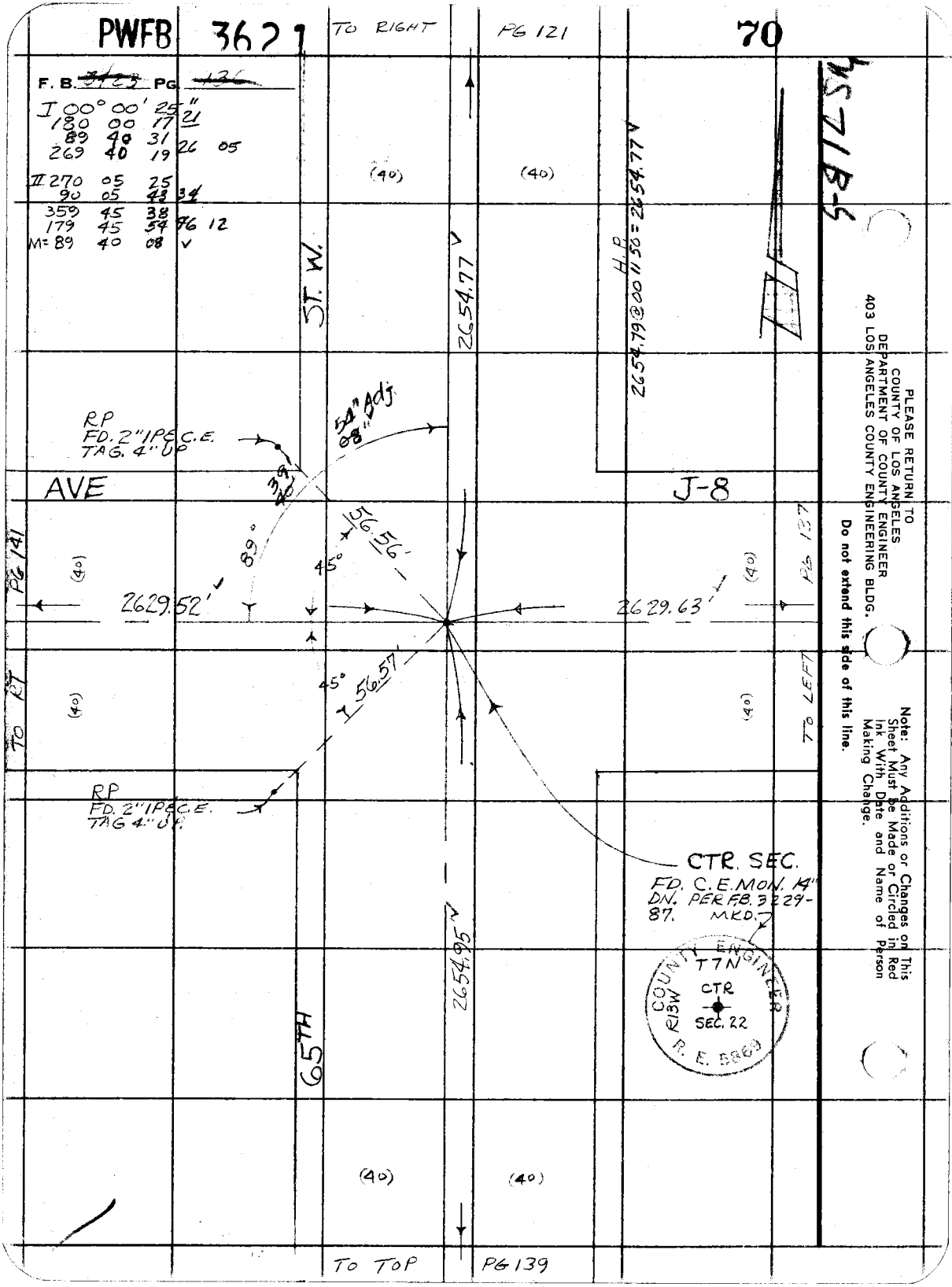

PLEASE RETURN TO
COUNTY OF LOS ANGELES
DEPARTMENT OF COUNTY ENGINEER
403 LOS ANGELES COUNTY ENGINEERING BLDG.

Do not extend this side of this line.

Note: Any Additions or Changes on This Sheet Must be Made or Circled in Red Ink With Date and Name of Person Making Change.

PWFB 3621

71, 72

Notes Ck'd by [illegible]	Survey of [illegible]
Map No.	JN [illegible] Tape [illegible] Std. [illegible]
Office Work	Surveyed by HCH
Checked J. F. MUNOZ	Notes HCH Date 5-75
Date	Indexed L. M. PALMER FEB 11 1976

F. B. 3422 PG. 127

To PBT

B-5

WS 71

I	00	00	28	26
	180	00	23	
	90	27	49	39 13
	270	27	29	
	180	00	23	
	00	00	22	22 56
II	270	05	28	31
	90	05	34	
	00	32	33	42 11
	180	32	52	
	90	05	24	28 57
	270	05	33	
M=	90	27	12	✓
	179	59	56	✓

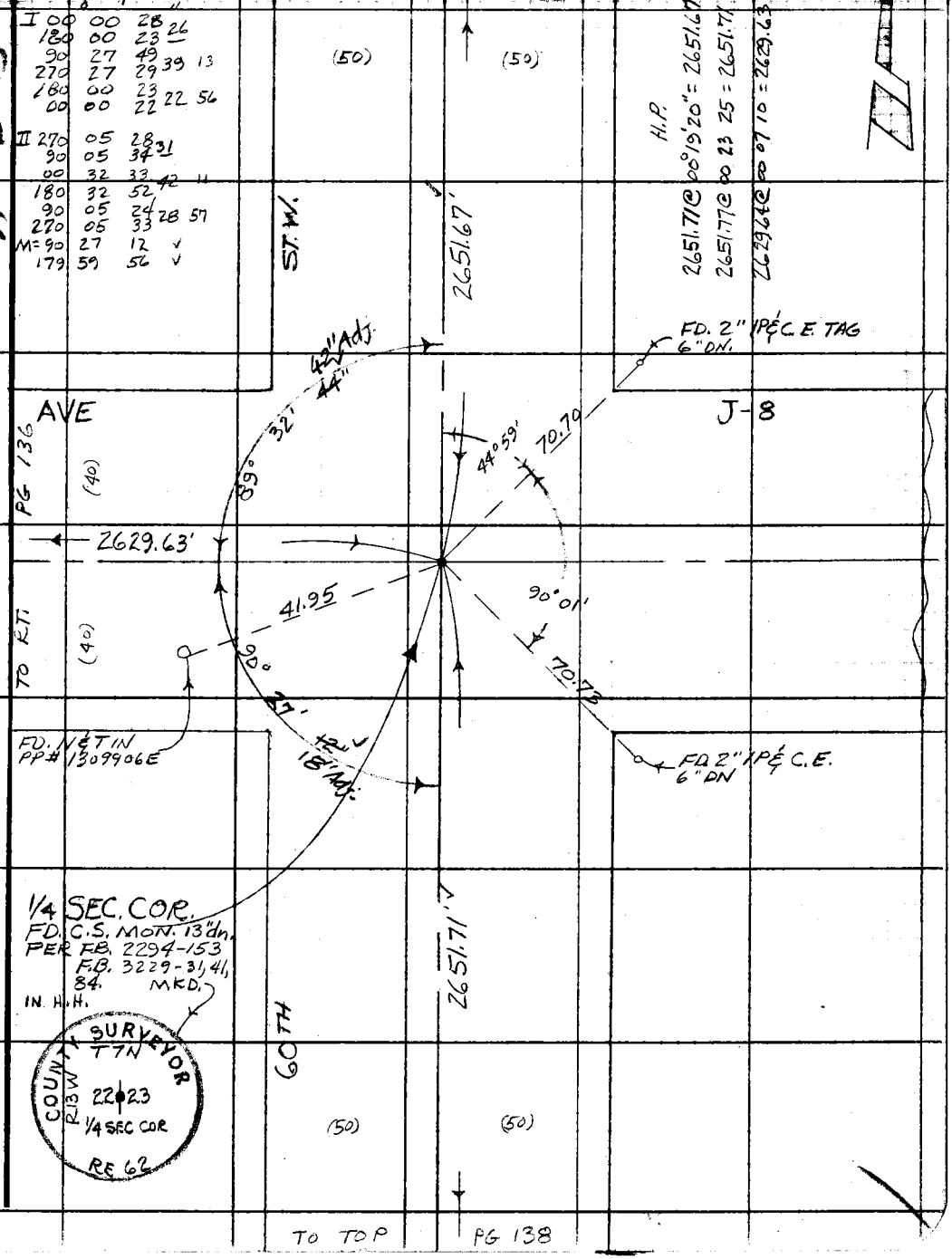

Note: Any Additions or Changes on this Sheet Must be Made or Circled in Red Ink With Date and Name of Person Making Change.

Do not extend this side of this line.

PLEASE RETURN TO
COUNTY OF LOS ANGELES
DEPARTMENT OF COUNTY ENGINEER
403 LOS ANGELES COUNTY ENGINEERING BLDG.

76F309S CE#310 3-69

PWFB 3521

212

F. B. ~~9423~~ PG ~~138~~

TO BOT PG 137

WS71 B-5

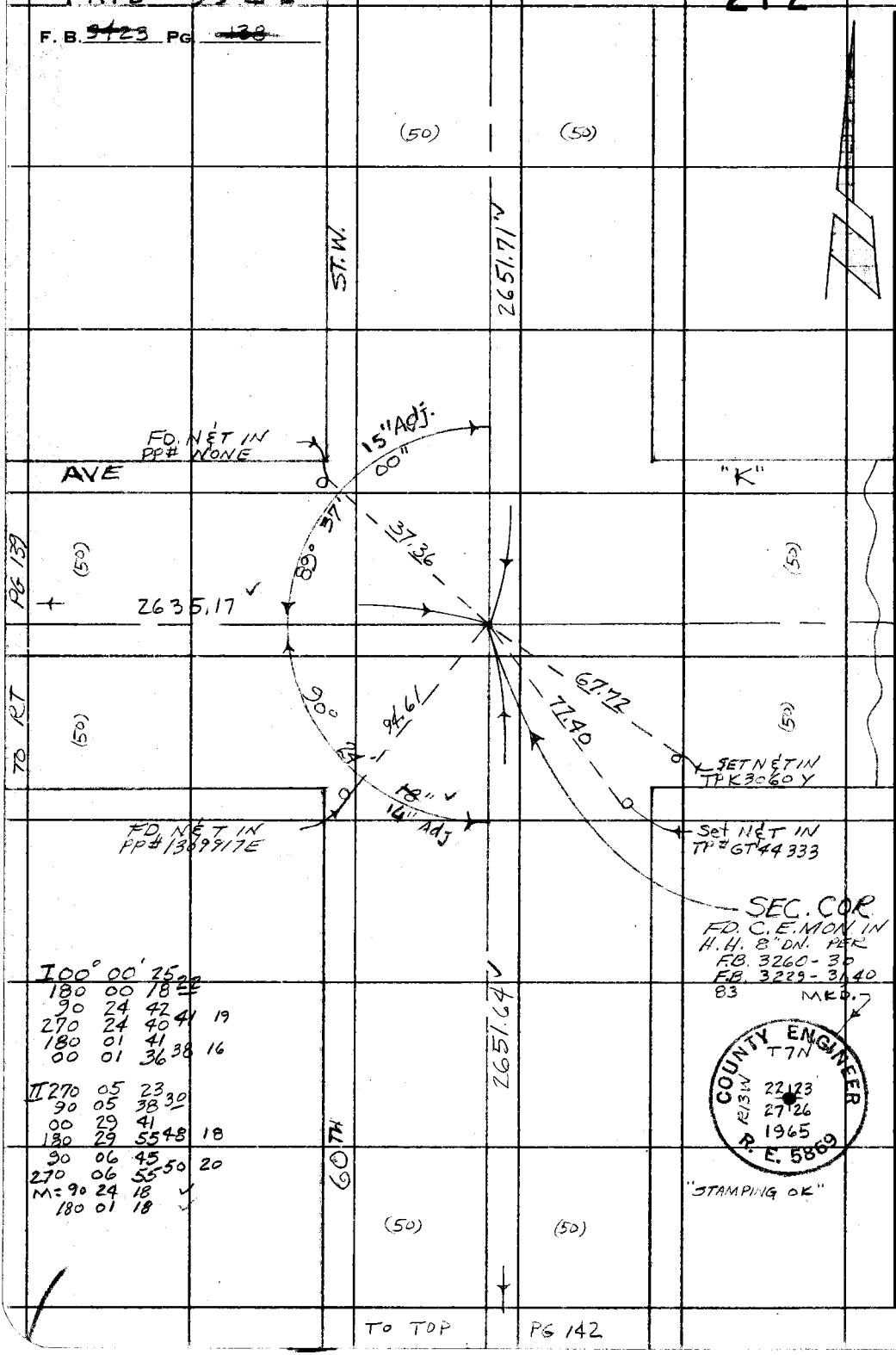

I 00° 00' 25
180 00 18 22
90 24 42
270 24 40 41 19
180 01 41
00 01 36 38 16

II 270 05 23
90 05 38 30
00 29 41
180 29 55 48 18
90 06 45
270 06 55 50 20
M = 90 24 18
180 01 18

COUNTY ENGINEER
T7N
R13W
22 23
27 26
1965
R. E. 5869

"STAMPING OK"

PLEASE RETURN TO
COUNTY OF LOS ANGELES
DEPARTMENT OF COUNTY ENGINEER
403 LOS ANGELES COUNTY ENGINEERING BLDG.

Do not extend this side of this line.

Note: Any Additions or Changes on This Sheet Must be Made or Circled in Red Ink With Date and Name of Person Making Change.

PWFB 3521

213

Notes Ck'd by	Survey of
Map No.	JN 96147 Tape 24 Std 34 °F
Office Work	Surveyed by HCH
Checked J. F. MUNOZ	Notes HCH Date 5-75
Date	Indexed L. M. PALMER FEB 11 1978

F. B. 76 Pg.

WS 71 B5

TO BOT PG 136

I 00° 00' 30"
180 00 32
89 44 43
269 44 39 41 10
180 00 31
00 00 29 30 59

II 270 05 34
90 05 34 34
359 49 45
179 49 51 48 14
90 05 34
270 05 38 36 02
M= 89 44 12
180 00 00

H.P.
2654.98 @ 00°17'35" = 2654.95
2635.19 @ 00 11 50 = 2635.17
2635.12 @ 00 02 11 = 2635.12
2651.75 @ 00 23 50 = 2651.67

ST. W.

2654.95

FD. 1" IP & C.E. TAG 12" DN

FD. N & T IN pp# 574722 E

28" Adj. 12"

90°

AVE

"K"

PG 140

44

89°

70.70

15

84.72

33" Adj. 48"

2635.12

2635.17

PG 138

TO RT

90°

45°

70.70

35.41

22

37' 64" CALC. 07" Adj.

89°

50" Adj.

TO LT.

FD 1" IP & C.E. TAG 12" DN.

FD. N & T IN E. SIDE OF 12" FENCE POST.

1/4 SEC. COR.
FD. C.S. MON.
8" DN. IN H.H.
PER F.B. 3260-27
F.B. 3229-19, 88
MKD.

2651.67

65TH

I 00° 00' 28"
180 00 13 20
90 23 18
270 23 02 15 55

II 270 05 29
90 05 51 25
00 28 10
180 28 35 22 57
M= 90 22 56

COUNTY SURVEYOR
T7N
R13W
22
27
1/4 SEC. COR.
1927
MONUMENT

TO TOP PG 144

Note: Any Additions or Changes on this Sheet Must be Made or Circled in Red Ink With Date and Name of Person Making Change.

Do not extend this side of this line.

PLEASE RETURN TO
COUNTY OF LOS ANGELES
DEPARTMENT OF COUNTY ENGINEER
403 LOS ANGELES COUNTY ENGINEERING BLDG.

76F309S CE#310 3-69

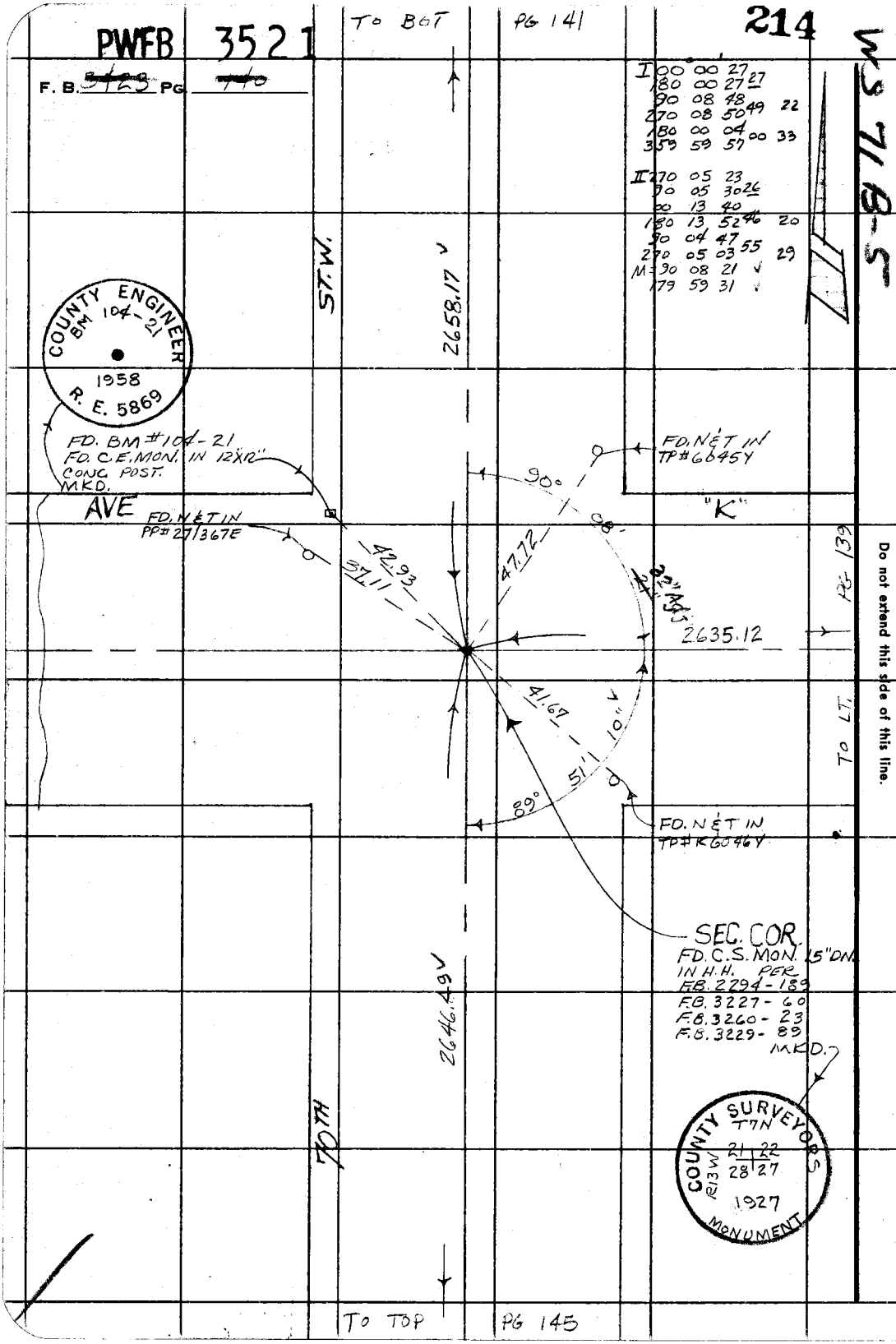

PLEASE RETURN TO
COUNTY OF LOS ANGELES
DEPARTMENT OF COUNTY ENGINEER
403 LOS ANGELES COUNTY ENGINEERING BLDG.

Do not extend this side of this line.

Note: Any Additions or Changes on This Sheet Must be Made or Circled in Red Ink With Date and Name of Person Making Change.

PWFB 3621

73

Notes Ck'd by [illegible]	Survey of 60TH ST.
Map No.	JN [illegible] Tape 24 Std. [illegible]
Office Work	Surveyed by HCH
Checked J. F. MUNOZ	Notes HCH Date 5-75
Date	Indexed L. M. PALMER FEB 11 1976

F. B. [illegible] PG. 141

W5 7, B-5

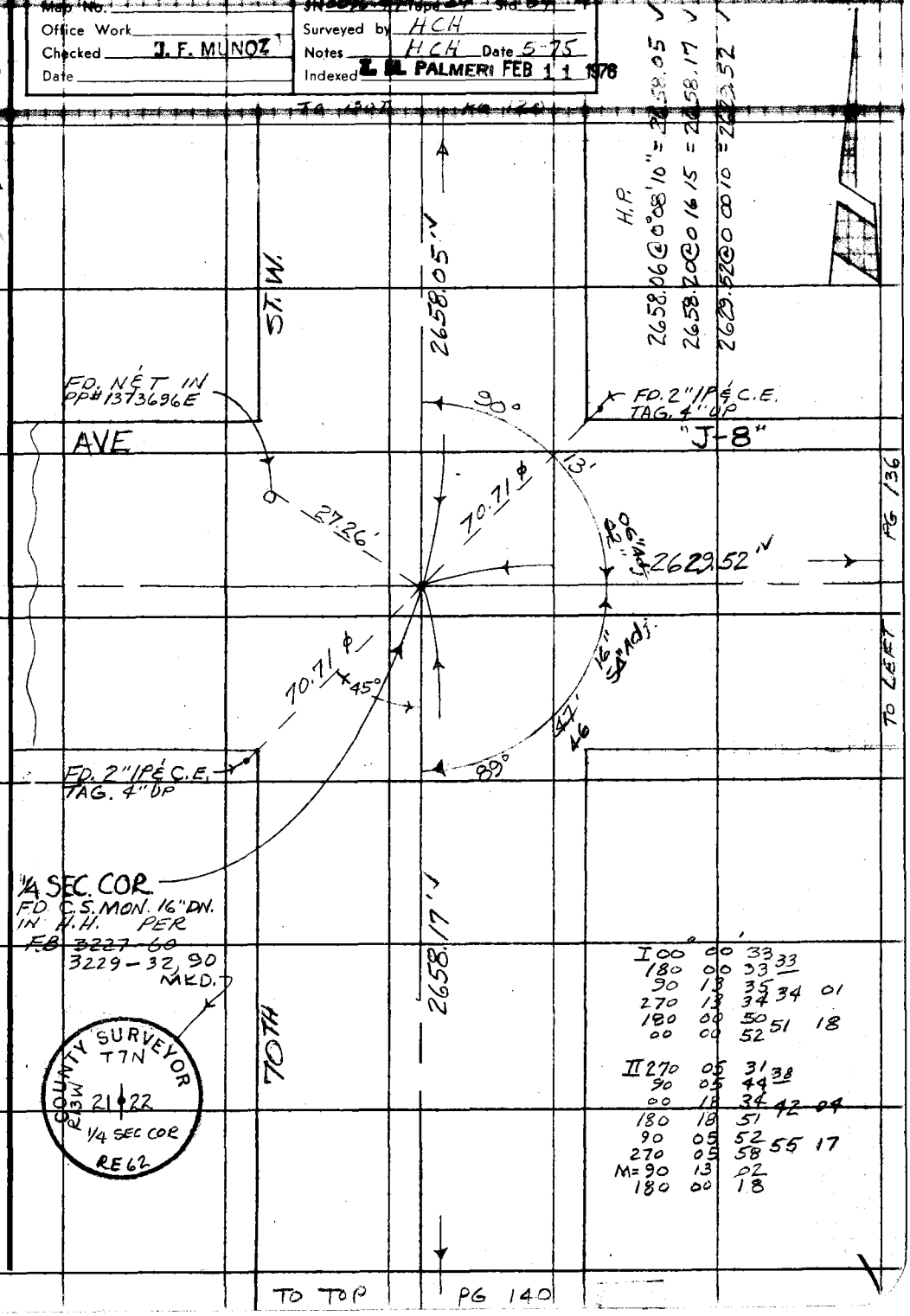

Note: Any Additions or Changes on This Sheet Must be Made or Circled in Red Ink With Date and Name of Person Making Change.

Do not extend this side of this line.

PLEASE RETURN TO
COUNTY OF LOS ANGELES
DEPARTMENT OF COUNTY ENGINEER
403 LOS ANGELES COUNTY ENGINEERING BLDG.

76F309S CE#310 3-69

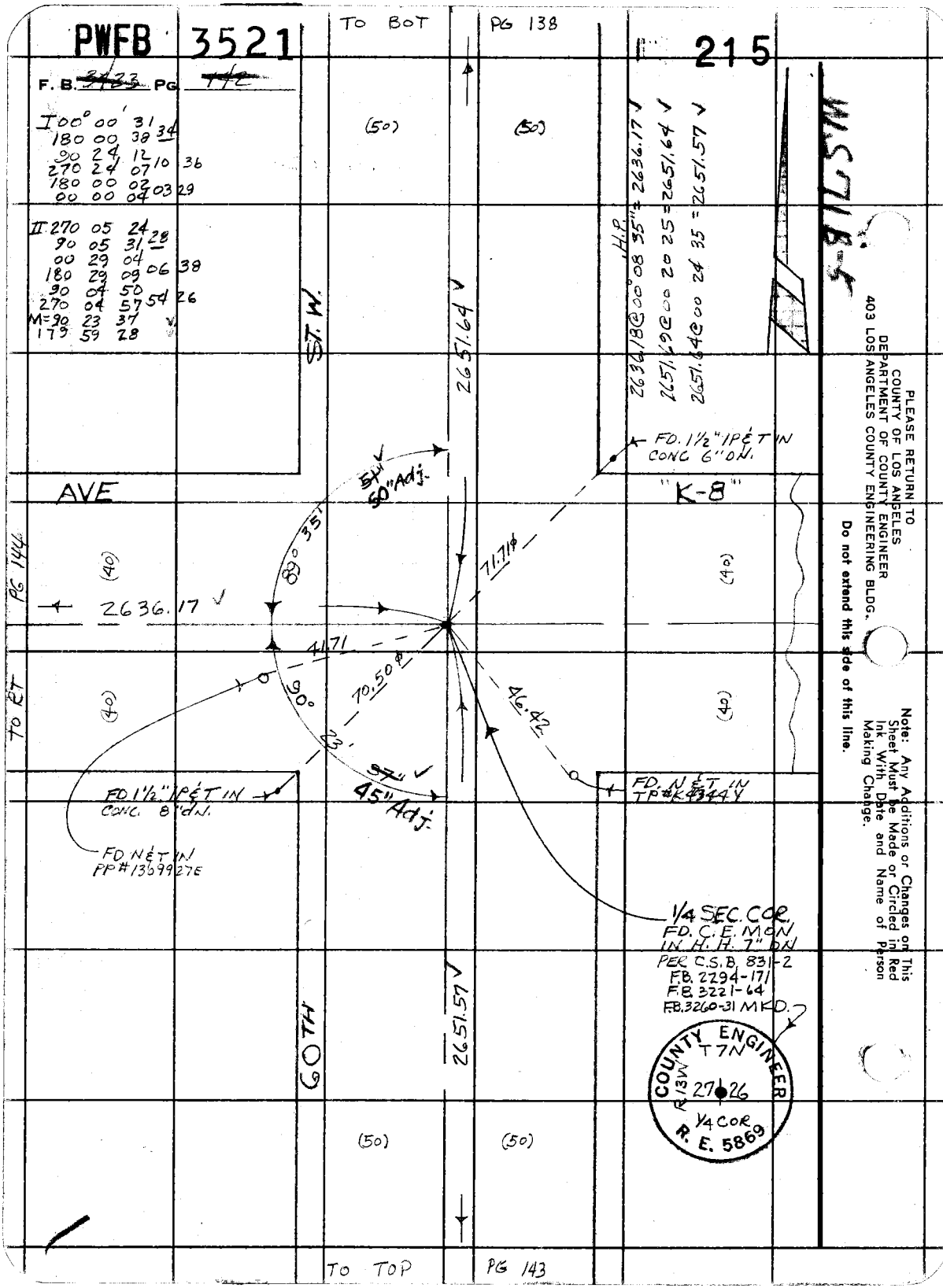
PWFB 3521
215
TO BOT
PG 138
F. B. ~~3423~~ PG ~~142~~
I 00° 00' 31
180 00 38 34
90 24 12
270 24 07 10 36
180 00 02
00 00 04 03 29
II 270 05 24
90 05 31 28
00 29 04
180 29 09 06 38
90 04 50
270 04 57 54 26
M=90 23 37
179 59 28
(50)
(50)
ST. W.
2651.64
H.P.
2636.18@00° 08 35" = 2636.17
2651.69@00 20 25 = 2651.64
2651.64@00 24 35 = 2651.57
FD. 1½" IP & T IN
CONC 6" DN.
AVE
"K-8"
54"
50" Adj.
89° 35'
71.71
PG 144
(40)
(40)
2636.17
41.71
70.50
90°
23'
46.42
TO RT
(40)
(40)
57"
45" Adj.
FD 1½" IP & T IN
CONC. 8" dN.
FD. N & T IN
TP#K4344Y
FD N & T IN
PP#1369927E
1/4 SEC. COR.
FD. C.E. MON
IN H.H. 7" DN
PER C.S.B. 831-2
F.B. 2294-171
F.B. 3221-64
F.B. 3260-31 MKD.
COUNTY ENGINEER
T7N
R13W
27 26
1/4 COR
R. E. 5869
60TH
2651.57
(50)
(50)
TO TOP
PG 143
PLEASE RETURN TO
COUNTY OF LOS ANGELES
DEPARTMENT OF COUNTY ENGINEER
403 LOS ANGELES COUNTY ENGINEERING BLDG.
Do not extend this side of this line.
Note: Any Additions or Changes on This Sheet Must be Made or Circled in Red Ink With Date and Name of Person Making Change.

PWFB 3521

216

Notes Ck'd by [illegible]
Map No.
Office Work
Checked J. F. MUNOZ
Date

Survey of 60TH ST. W.
JN [illegible] Tract [illegible] Std [illegible]
Surveyed by HCH
Notes HCH Date 5-75
Indexed L. M. PALMER FEB 11 1976

F.B. [illegible] Pg. [illegible]

WS 718-5

Note: Any Additions or Changes on this Sheet Must be Made or Circled in Red Ink With Date and Name of Person Making Change.

Do not extend this side of this line.

PLEASE RETURN TO
COUNTY OF LOS ANGELES
DEPARTMENT OF COUNTY ENGINEER
403 LOS ANGELES COUNTY ENGINEERING BLDG.

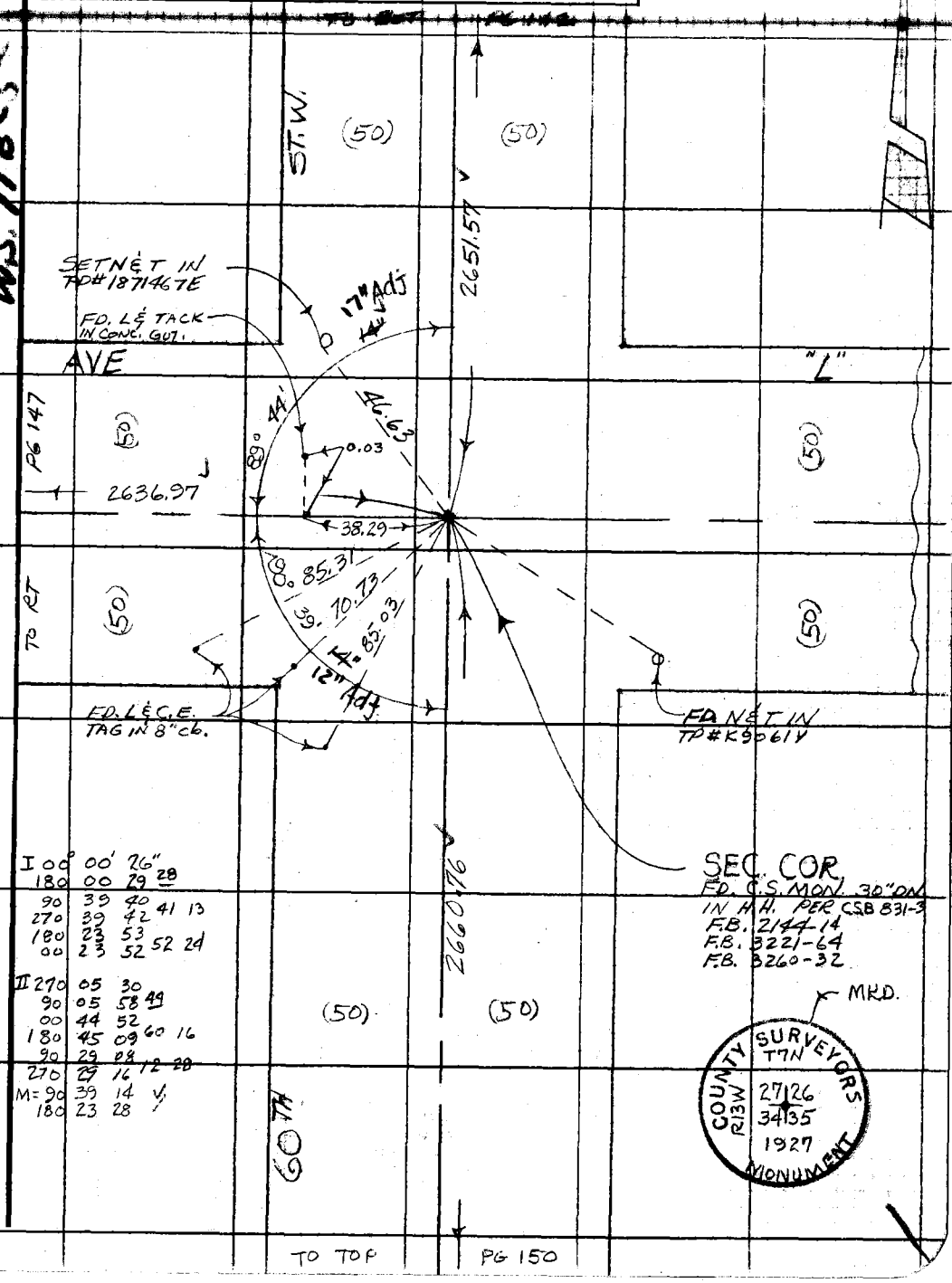

I	00°	00'	26"	28
	180	00	29	
	90	39	40	
	270	39	42	41 13
	180	23	53	
	00	23	52	52 24
II	270	05	30	
	90	05	58	49
	00	44	52	
	180	45	09	60 16
	90	29	08	
	270	29	16	12 28
	M=90	39	14	
	180	23	28	

76F309S CE#310 3-69

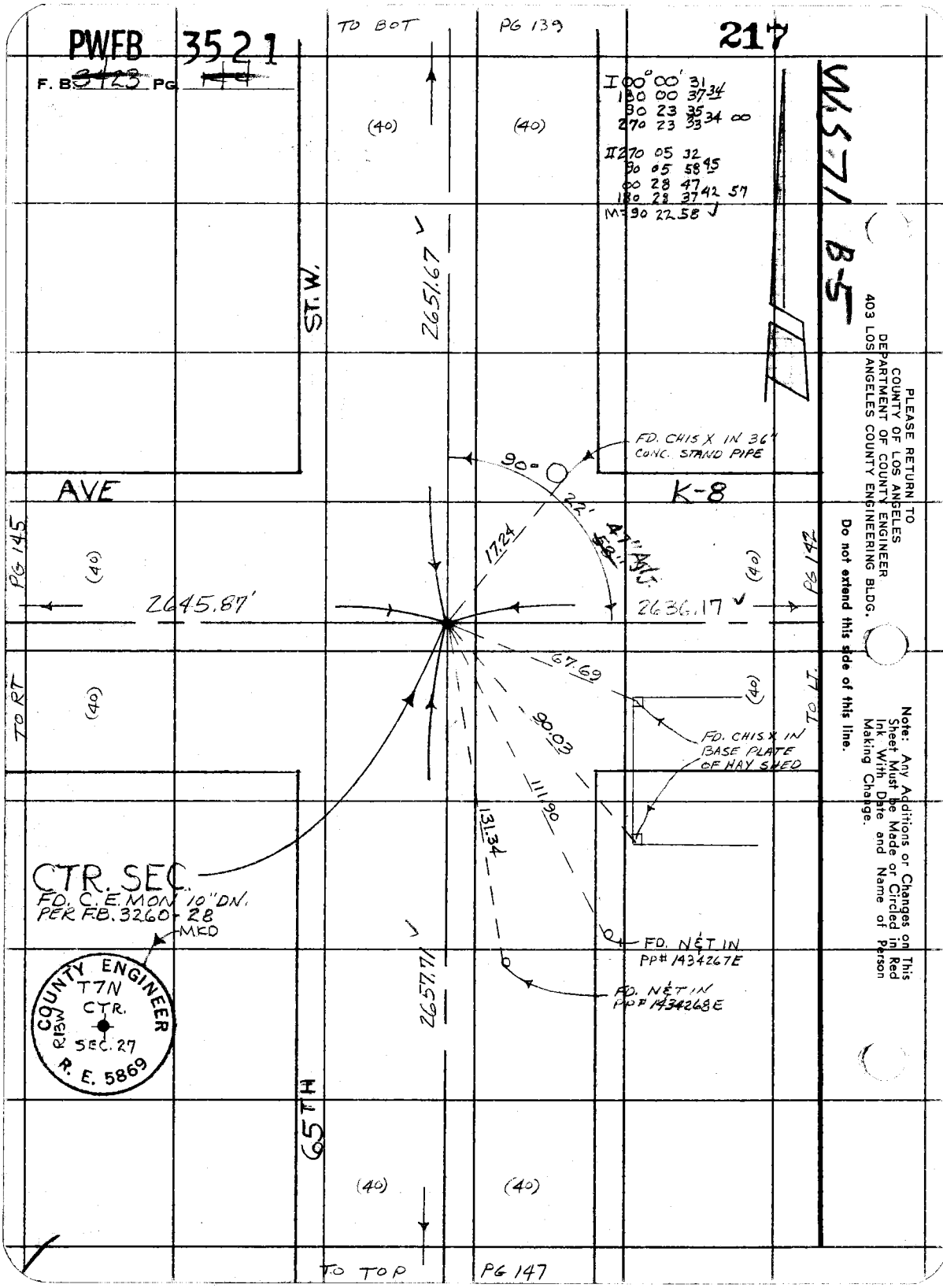
PWFB 3521
F. B. 3423 PG 144
217
TO BOT
PG 139
I 00° 00' 31
180 00 37 34
90 23 35
270 23 33 34 00
II 270 05 32
90 05 58 45
00 28 47
180 28 37 42 57
M=90 22 58
W.S.71 B-5
(40)
(40)
ST. W.
2651.67
FD. CHIS X IN 36" CONC. STAND PIPE
90°
22'
47" Adj.
58"
17.24
AVE
K-8
PG 145
(40)
2645.87'
2636.17
(40)
PG 142
TO RT
(40)
67.69
(40)
TO LT.
90.03
FD. CHIS X IN BASE PLATE OF HAY SHED
111.90
131.34
CTR. SEC.
FD. C.E. MON 10" DN.
PER F.B. 3260-28
MKD
FD. N&T IN PP# 1434267E
FD. N&T IN PP# 1434268E
2657.71
COUNTY ENGINEER
T7N
CTR.
R13W
SEC. 27
R. E. 5869
65TH
(40)
(40)
TO TOP
PG 147
PLEASE RETURN TO
COUNTY OF LOS ANGELES
DEPARTMENT OF COUNTY ENGINEER
403 LOS ANGELES COUNTY ENGINEERING BLDG.
Do not extend this side of this line.
Note: Any Additions or Changes on This Sheet Must be Made or Circled in Red Ink With Date and Name of Person Making Change.

PWFB 3521

218

Notes Ck'd by [illegible]	Survey of 60th St.
Map No.	JN [illegible] Tape [illegible] Std. [illegible]
Office Work	Surveyed by HCH
Checked J. F. MUNOZ	Notes HCH Date 5-25
Date	Indexed L. M. PALMERI FEB 11 1978

F.B. [illegible] Pg. [illegible]

I 00 00 30
180 00 35 32
90 09 17
270 09 11 14 42

II 210 05 27
90 05 27 22
00 14 04
180 14 07 06 44
M=90 08 43

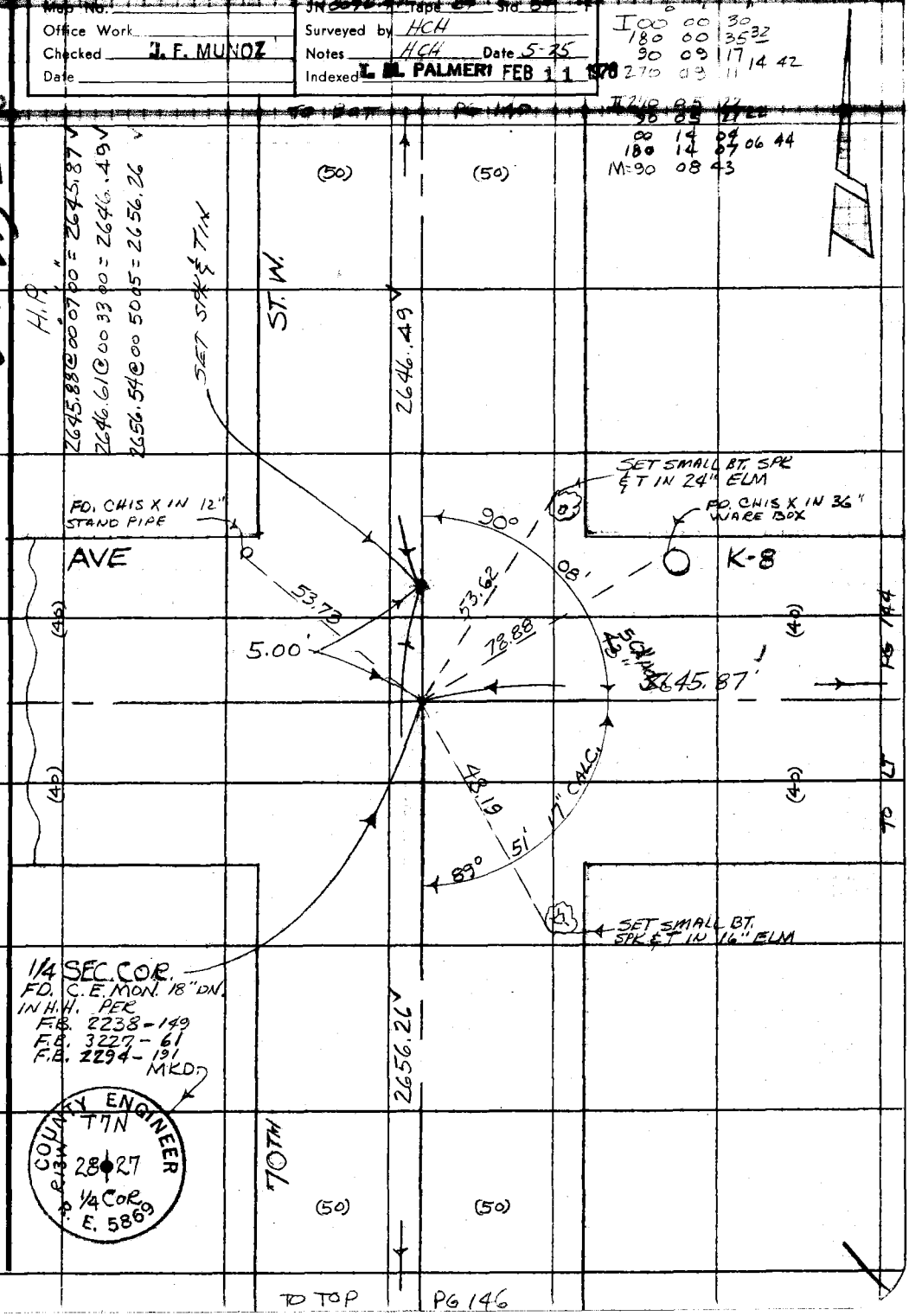

Note: Any Additions or Changes on This Sheet Must be Made or Circled in Red Ink With Date and Name of Person Making Change.

Do not extend this side of this line.

PLEASE RETURN TO
COUNTY OF LOS ANGELES
DEPARTMENT OF COUNTY ENGINEER
403 LOS ANGELES COUNTY ENGINEERING BLDG.

76F309S CE#310 3-69

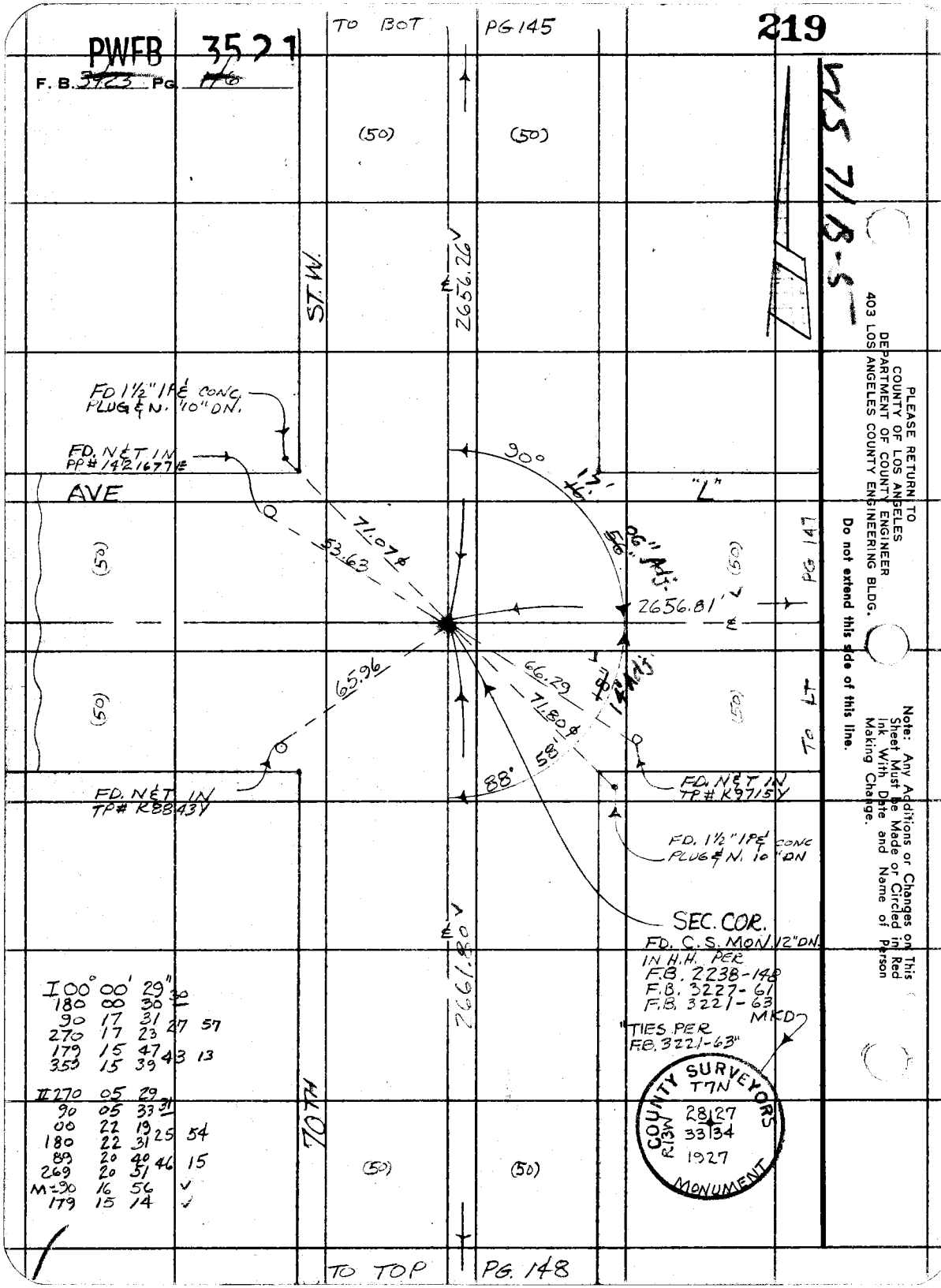
PWFB 3521
F. B. 3423 PG. 176
TO BOT PG 145
219
WS 71 B-5
(50)
(50)
ST. W.
2656.26
FD 1½" IP & CONC. PLUG & N. 10" DN.
FD. N&T IN PP# 1421677E
AVE
90°
"L"
71.07
53.63
06" Adj.
2656.81
PG 147
(50)
(50)
(50)
(50)
65.96
66.29
71.80
58'
88°
TO LT
FD. N&T IN TP# K8843Y
FD. N&T IN TP# K9715Y
FD. 1½" IP & CONC PLUG & N. 10" DN
SEC. COR.
FD. C. S. MON. 12" DN. IN H.H. PER F.B. 2238-148 F.B. 3227-61 F.B. 3221-63
MKD
"TIES PER F.B. 3221-63"
2661.80
I 00° 00' 29"
180 00 30 30
90 17 31
270 17 23 27 57
179 15 47
359 15 39 43 13
II 270 05 29
90 05 33 31
00 22 19
180 22 31 25 54
89 20 40
269 20 51 46 15
M=90 16 56
179 15 14
70TH
(50)
(50)
COUNTY SURVEYORS
T7N
R13W
28 27
33 34
1927
MONUMENT
TO TOP PG. 148
PLEASE RETURN TO
COUNTY OF LOS ANGELES
DEPARTMENT OF COUNTY ENGINEER
403 LOS ANGELES COUNTY ENGINEERING BLDG.
Do not extend this side of this line.
Note: Any Additions or Changes on This Sheet Must be Made or Circled in Red Ink With Date and Name of Person Making Change.

PWFB 3521

220

Notes Ck'd by
Map No.
Office Work
Checked J. F. MUNOZ
Date

Survey of
JN Tape Std
Surveyed by HCH
Notes HCH Date 5-75
Indexed J. M. PALMER FEB 11 1976

E. BOTT PG 147

I 00 00 30
180 00 24 27
90 15 23
270 15 07 15 48

II 270 05 29 22
90 05 26
180 20 23 18 46
M=90° 14' 47" ✓

I 00 00 30
180 00 28 29
90 52 44
270 52 43 44 15

II 270 05 27
90 05 28 28
00 57 49
180 57 41 45 17
M=90 52 16 ✓

TO BOTT PG 144

I 00 00 30 28
180 00 25
89 29 34
269 29 22 28 00

II 270 05 30
90 05 39 34
359 34 29
179 34 40 34 00
M=89 29 00 ✓

(40) (40)

ST. W.

2657.71 ✓

FD. 2" IPE C.E TAG 10" DN.

FD. CHIX IN 36" STAND PIPE

AVE "L"

PG 146

(50) (50)

2656.81' ✓

2636.97 ✓

TO RT

(50) (50)

TO LT

PG 143

90°
14'
45" ADJ.
33.76
33.17
70.71
89° 28' 57" ADJ.
90°
48.50
52'
16"
15" ADJ.
69.07
72.43
71.09
89°
23' 57"
24.03" ADJ.

FD. NET IN TP# K9706 V

FD. 1½" IP CONC. PLUG & NAIL 12" DN.

FD. RD DEPT LET IN cb.

FD. NET IN PP# 1218815E

1/4 SEC. COR.
FD. C.E. MON IN H.H. 12" DN. PER
F.B. 2294 - 188
F.B. 3221 - 64
F.B. 3260 - 29
MKD.

COUNTY ENGINEER
T7N
R13W
27
34
1/4 COR
E. 5869

Note
TIES PER F.B. 3221-64

2655.02 ✓

(40) (40)

65TH

H.P.
2636.98@00°06'45" = 2636.97 ✓
2656.84@00 17 30 = 2656.81 ✓
2657.89@00 40 00 = 2657.71 ✓
2655.42@00 59 45 = 2655.02 ✓

TO TOP PG 149

Note: Any Additions or Changes on This Sheet Must be Made or Circled in Red Ink With Date and Name of Person Making Change.

Do not extend this side of this line.

PLEASE RETURN TO
COUNTY OF LOS ANGELES
DEPARTMENT OF COUNTY ENGINEER
403 LOS ANGELES COUNTY ENGINEERING BLDG.

76F309S CE#310 3-69

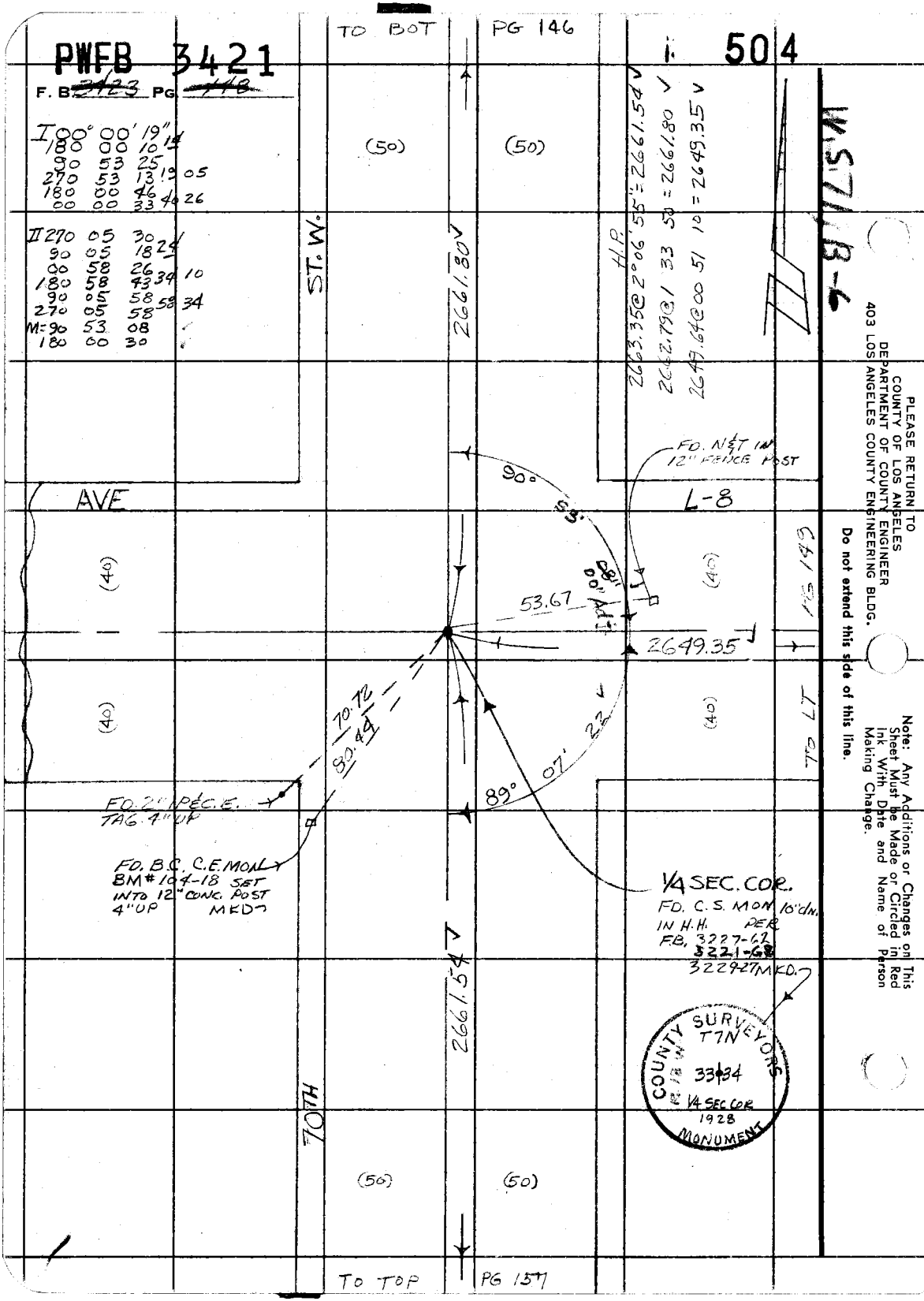

PLEASE RETURN TO
COUNTY OF LOS ANGELES
DEPARTMENT OF COUNTY ENGINEER
403 LOS ANGELES COUNTY ENGINEERING BLDG.

Do not extend this side of this line.

Note: Any Additions or Changes on This Sheet Must be Made or Circled in Red Ink With Date and Name of Person Making Change.

PWFB 3421

505

Notes Ck'd by [illegible]	Survey of [illegible]
Map No.	JN [illegible] Tape 24 Std 84
Office Work	Surveyed by HCH
Checked J. F. MUNOZ	Notes HCH Date 5-75
Date	Indexed T. M. PALMER FEB 11 1976

F. B. [illegible] PG. [illegible]

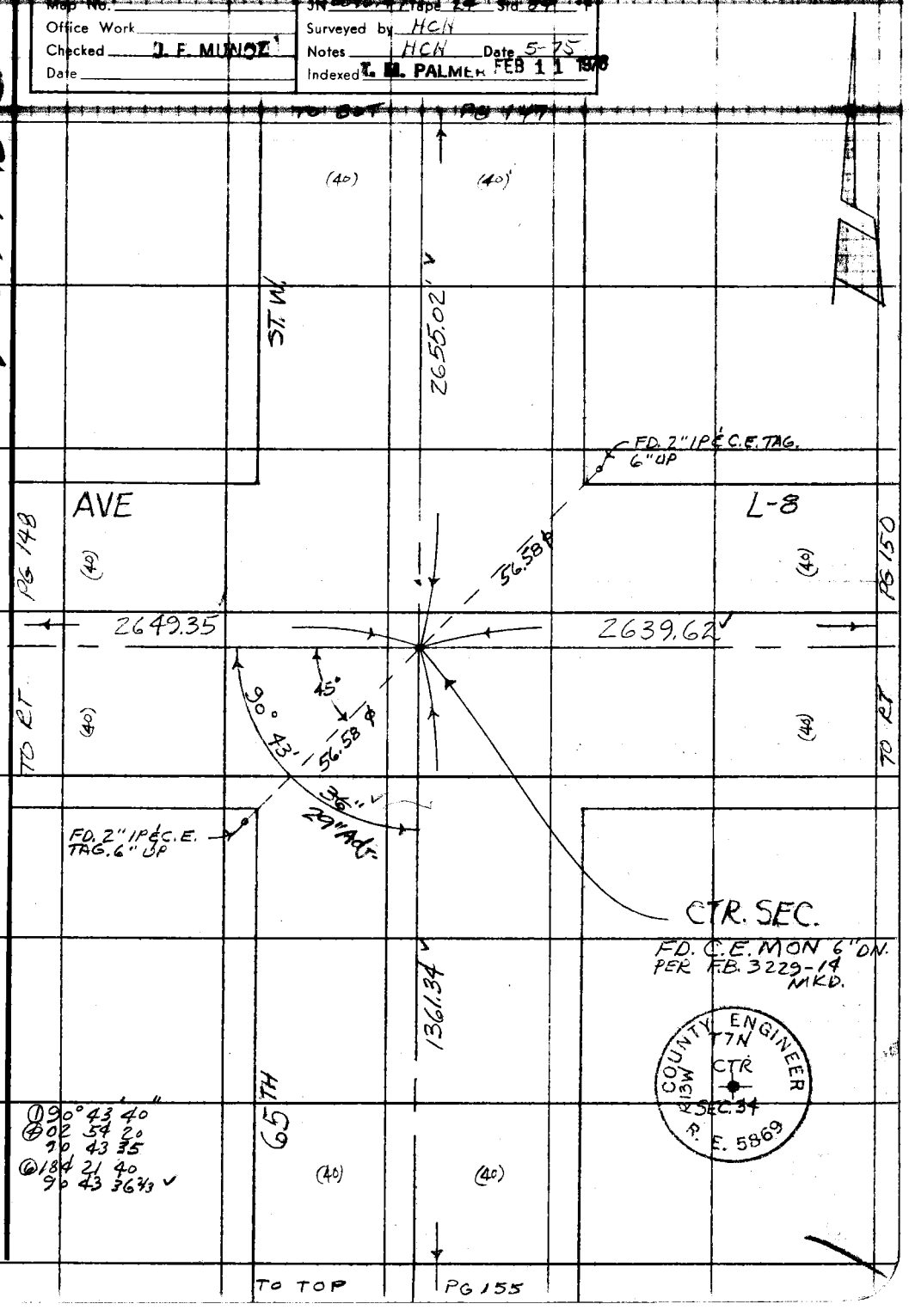

WS71B-6

Note: Any Additions or Changes on This Sheet Must be Made or Circled in Red Ink With Date and Name of Person Making Change.

Do not extend this side of this line.

PLEASE RETURN TO
COUNTY OF LOS ANGELES
DEPARTMENT OF COUNTY ENGINEER
403 LOS ANGELES COUNTY ENGINEERING BLDG.

76F309S CE#310 3-69

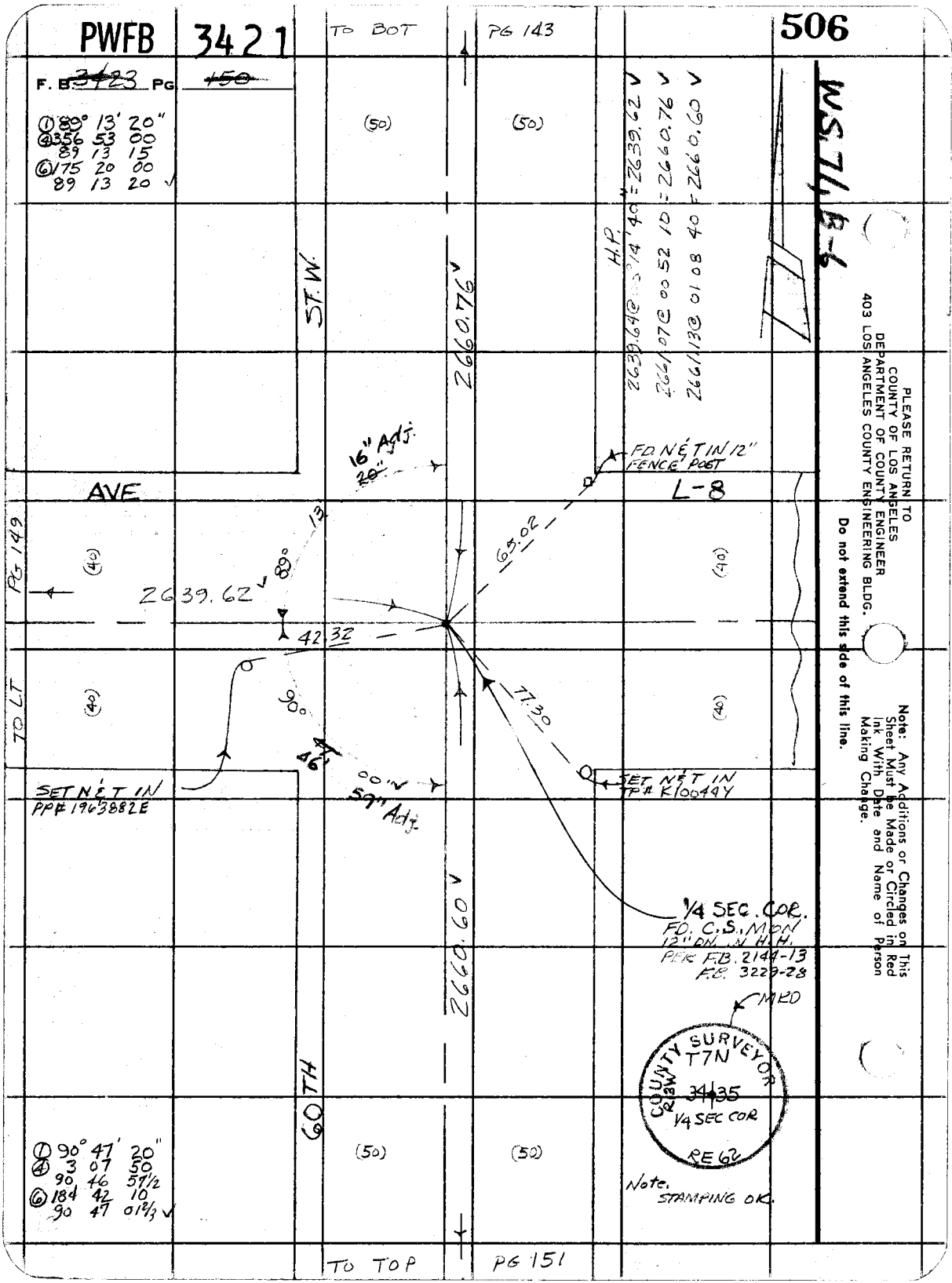
PWFB 3421
506
TO BOT
PG 143
F. B. ~~3423~~ PG ~~150~~
① 89° 13' 20"
④ 356 53 00
89 13 15
⑥ 175 20 00
89 13 20
(50)
(50)
ST. W.
2660.76
H.P.
2639.64@ 14' 40" = 2639.62
2661.07@ 00 52 10 = 2660.76
2661.13@ 01 08 40 = 2660.60
W.S. 71, B-6
16" Adj.
20"
FD. N & T IN 12" FENCE POST
AVE
L-8
PG 149
(40)
(40)
89°
13
65.02
2639.62
42.32
TO LT
(40)
(40)
90°
77.30
46'
00"
59" Adj.
SET N & T IN PP# 1963882E
SET N & T IN TP# K10044Y
1/4 SEC. COR.
FD. C.S. MON 12" DN. IN H.H.
PER F.B. 2144-13
F.B. 3229-28
MRD
2660.60
COUNTY SURVEYOR
T7N
R13W
34 35
1/4 SEC COR
RE 62
60TH
① 90° 47' 20"
④ 3 07 50
90 46 57 1/2
⑥ 184 42 10
90 47 01 2/3
(50)
(50)
Note. STAMPING OK.
TO TOP
PG 151
PLEASE RETURN TO
COUNTY OF LOS ANGELES
DEPARTMENT OF COUNTY ENGINEER
403 LOS ANGELES COUNTY ENGINEERING BLDG.
Do not extend this side of this line.
Note: Any Additions or Changes on This Sheet Must be Made or Circled in Red Ink With Date and Name of Person Making Change.

PWFB 3421 507

Notes Ck'd by [illegible]	Survey of 60TH [illegible]
Map No.	JN [illegible] Tape [illegible] Std [illegible]
Office Work	Surveyed by HCH
Checked J. F. MUNOZ	Notes HCH Date 5-75
Date	Indexed L. M. PALMERI FEB 11 1976

F. B. [illegible] PG. [illegible]

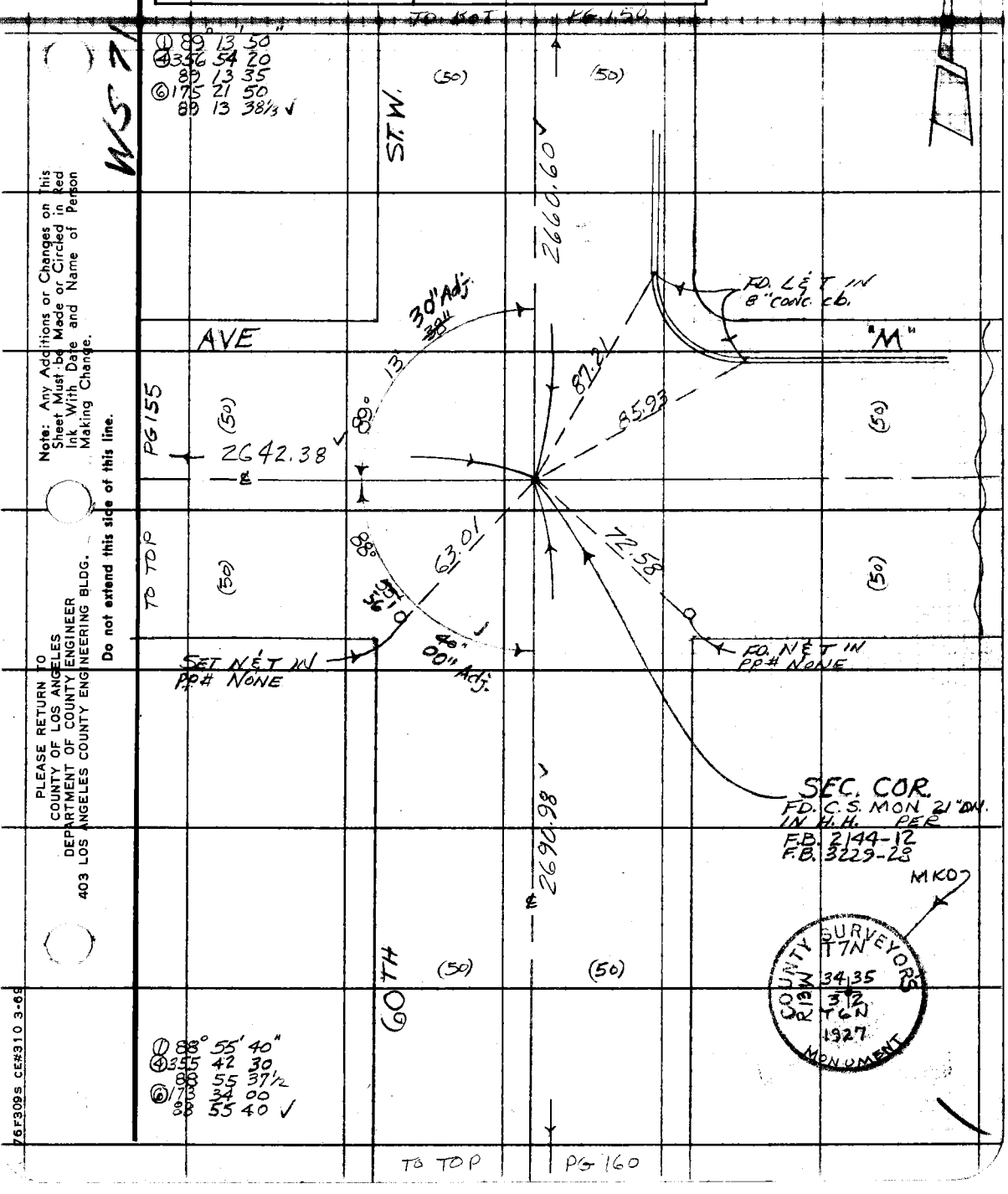

Note: Any Additions or Changes on This Sheet Must be Made or Circled in Red Ink With Date and Name of Person Making Change.

Do not extend this side of this line.

PLEASE RETURN TO
COUNTY OF LOS ANGELES
DEPARTMENT OF COUNTY ENGINEER
403 LOS ANGELES COUNTY ENGINEERING BLDG.

76F309S CE#310 3-69

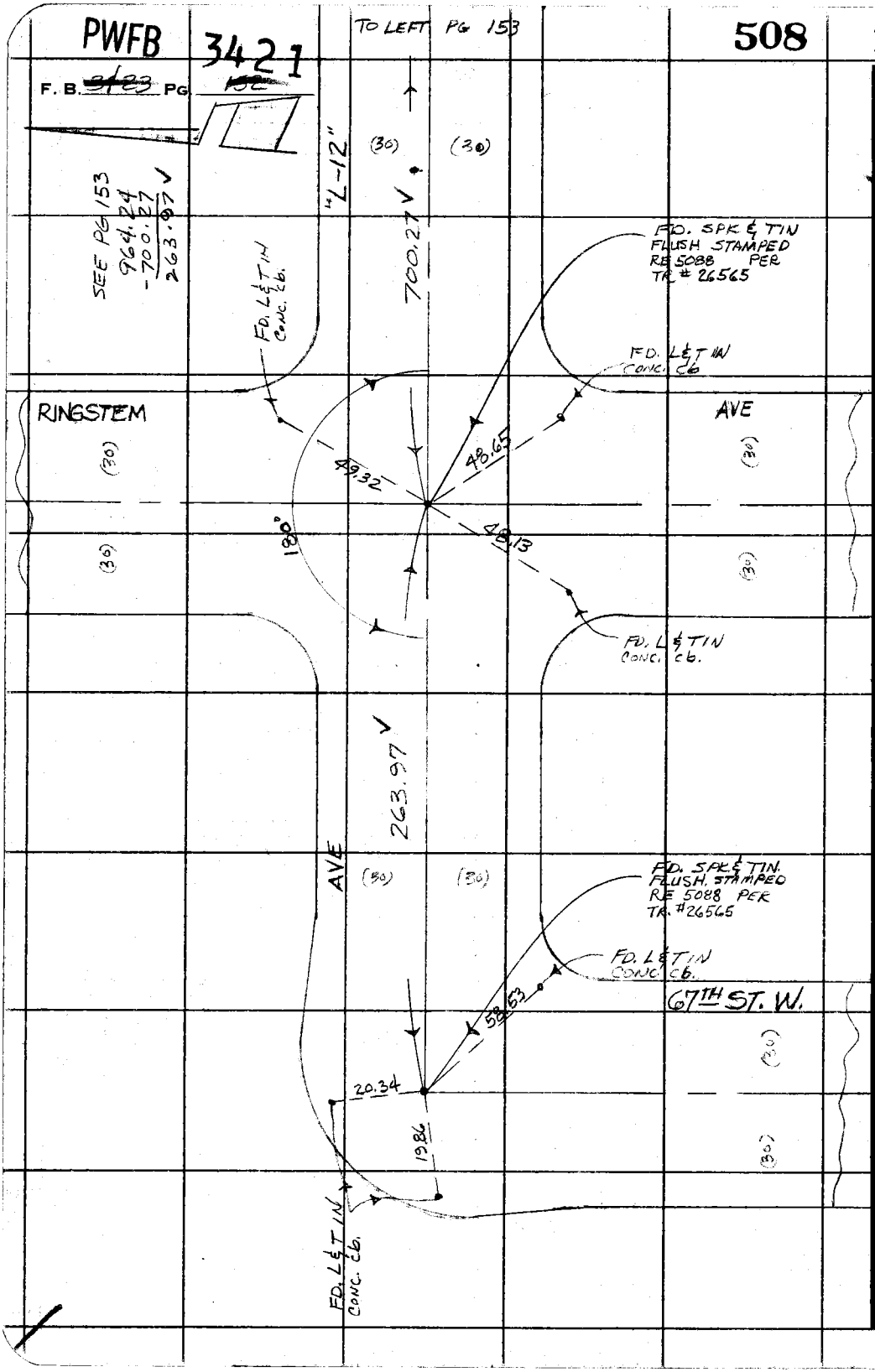

PLEASE RETURN TO
COUNTY OF LOS ANGELES
DEPARTMENT OF COUNTY ENGINEER
403 LOS ANGELES COUNTY ENGINEERING BLDG.

Do not extend this side of this line.

Note: Any Additions or Changes on This Sheet Must be Made or Circled in Red Ink With Date and Name of Person Making Change.

PWFB 3421

509

Notes Ck'd by
Map No.
Office Work
Checked J. F. MUNOZ
Date

Survey of
JN Tape Std
Surveyed by HCH
Notes HCH Date 5-75
Indexed L. M. PALMERI FEB 11 1978

E. B. Pg.

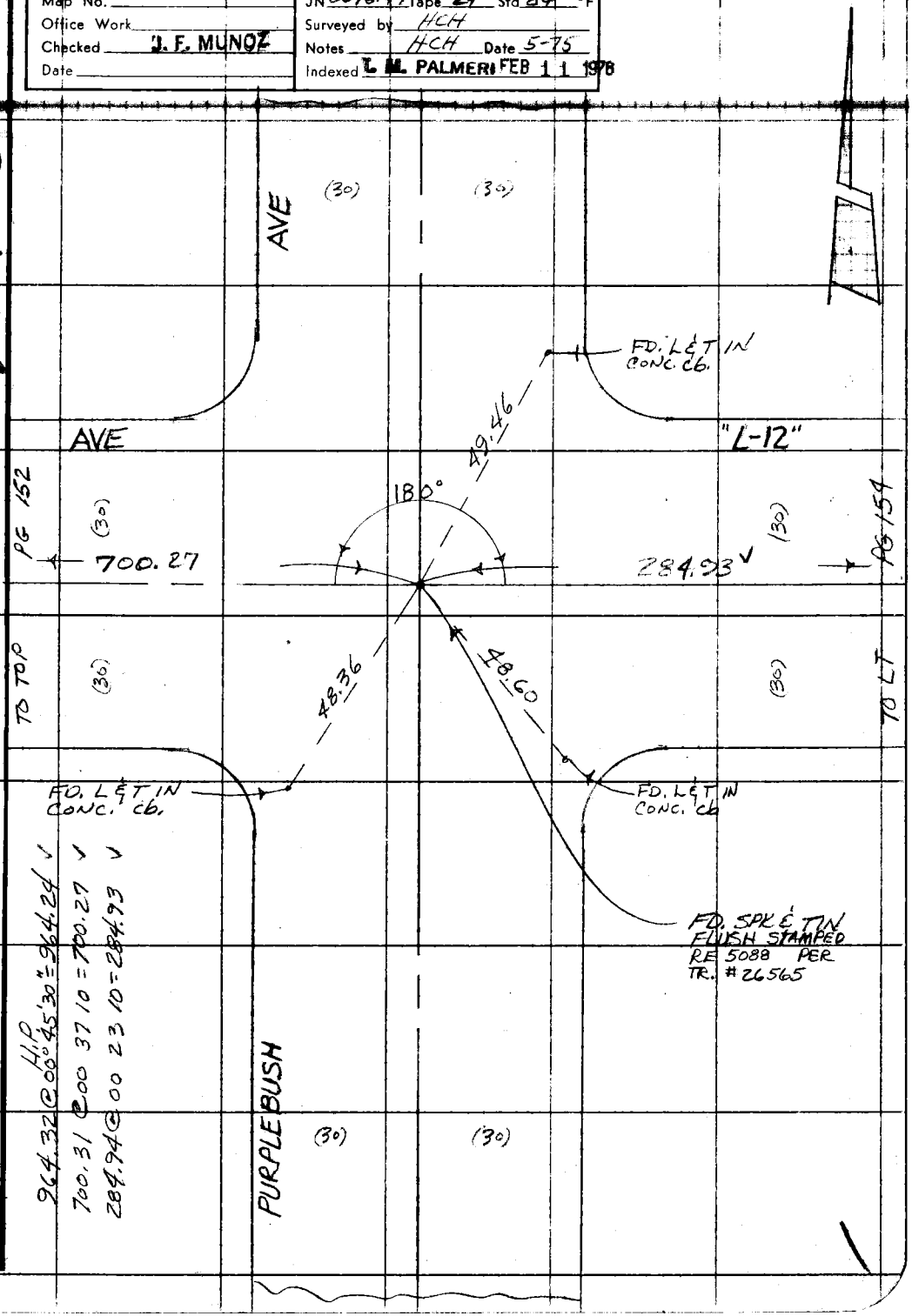

Note: Any Additions or Changes on this Sheet Must be Made or Circled in Red Ink With Date and Name of Person Making Change.

Do not extend this side of this line.

PLEASE RETURN TO
COUNTY OF LOS ANGELES
DEPARTMENT OF COUNTY ENGINEER
403 LOS ANGELES COUNTY ENGINEERING BLDG.

76F309S CE#310 3-69

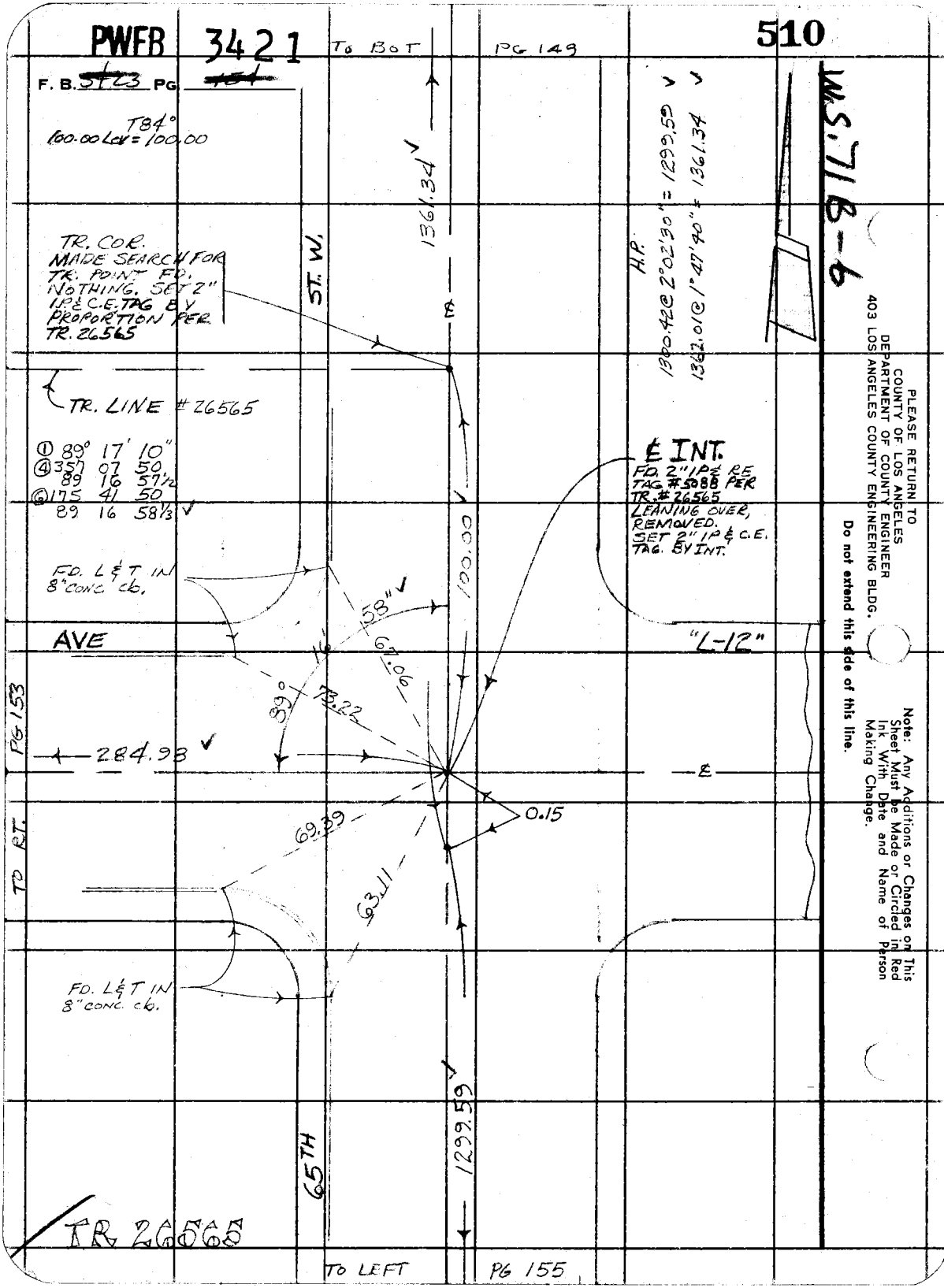
PWFB 3421
510
To BOT
PG 149
F. B. 5123 PG
T84°
100.00 Lcv = 100.00
1361.34
ST. W.
TR. COR.
MADE SEARCH FOR
TR. POINT FD.
NOTHING. SET 2"
IP & C.E. TAG BY
PROPORTION PER
TR. 26565
H.P.
1300.42 @ 2°02'30" = 1299.59
1362.01 @ 1°47'40" = 1361.34
W.S. 71 B-6
TR. LINE #26565
① 89° 17' 10"
④ 357 07 50
89 16 57½
⑥ 175 41 50
89 16 58⅓
℄ INT.
FD. 2" IP & RE
TAG #5088 PER
TR. #26565
LEANING OVER,
REMOVED.
SET 2" IP & C.E.
TAG. BY INT.
FD. L & T IN
8" CONC. cb.
100.00
58"
AVE
"L-12"
67.06
89°
73.22
PG 153
284.98
0.15
69.39
TO RT.
63.11
FD. L & T IN
8" CONC. cb.
1299.59
65TH
TR 26565
To LEFT
PG 155
PLEASE RETURN TO
COUNTY OF LOS ANGELES
DEPARTMENT OF COUNTY ENGINEER
403 LOS ANGELES COUNTY ENGINEERING BLDG.
Do not extend this side of this line.
Note: Any Additions or Changes on This Sheet Must be Made or Circled in Red Ink With Date and Name of Person Making Change.

PWEB 3421

511

Notes Ck'd by KIECKHOFF	Survey of
Map No.	JN 0096-97 Tape 2d Std 84 °F
Office Work	Surveyed by HCH
Checked J. F. MUNOZ	Notes HCH Date 5-75
Date	Indexed T. M. PALMERI FEB 11 1976

WS 71 B-6

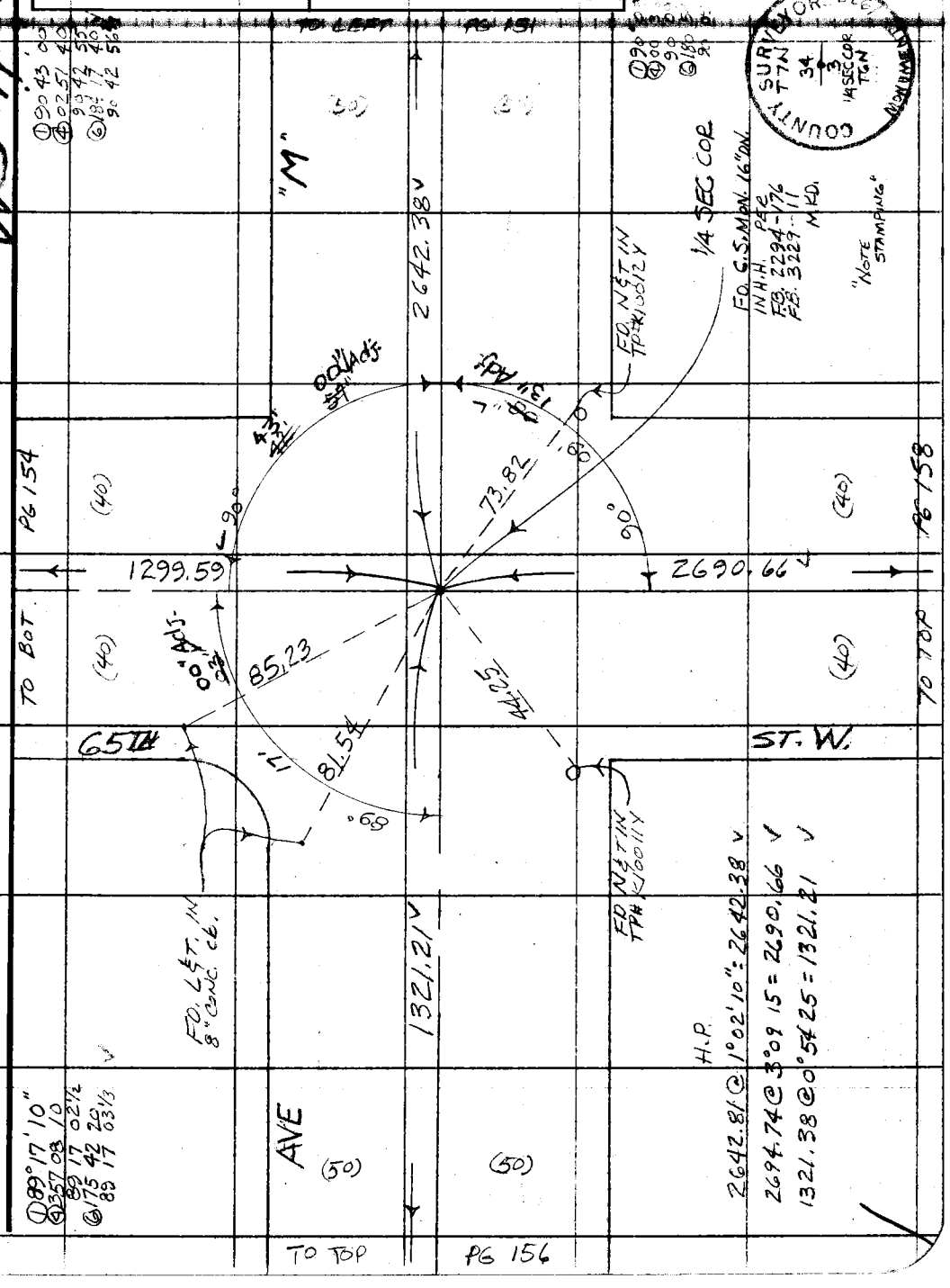

Note: Any Additions or Changes on This Sheet Must be Made or Circled in Red Ink With Date and Name of Person Making Change.

Do not extend this side of this line.

PLEASE RETURN TO
COUNTY OF LOS ANGELES
DEPARTMENT OF COUNTY ENGINEER
403 LOS ANGELES COUNTY ENGINEERING BLDG.

76F309S CE#310 3-69

PWFB 3421

512

F. B. ~~3423~~ PG ~~156~~

TO BOT

PG 155

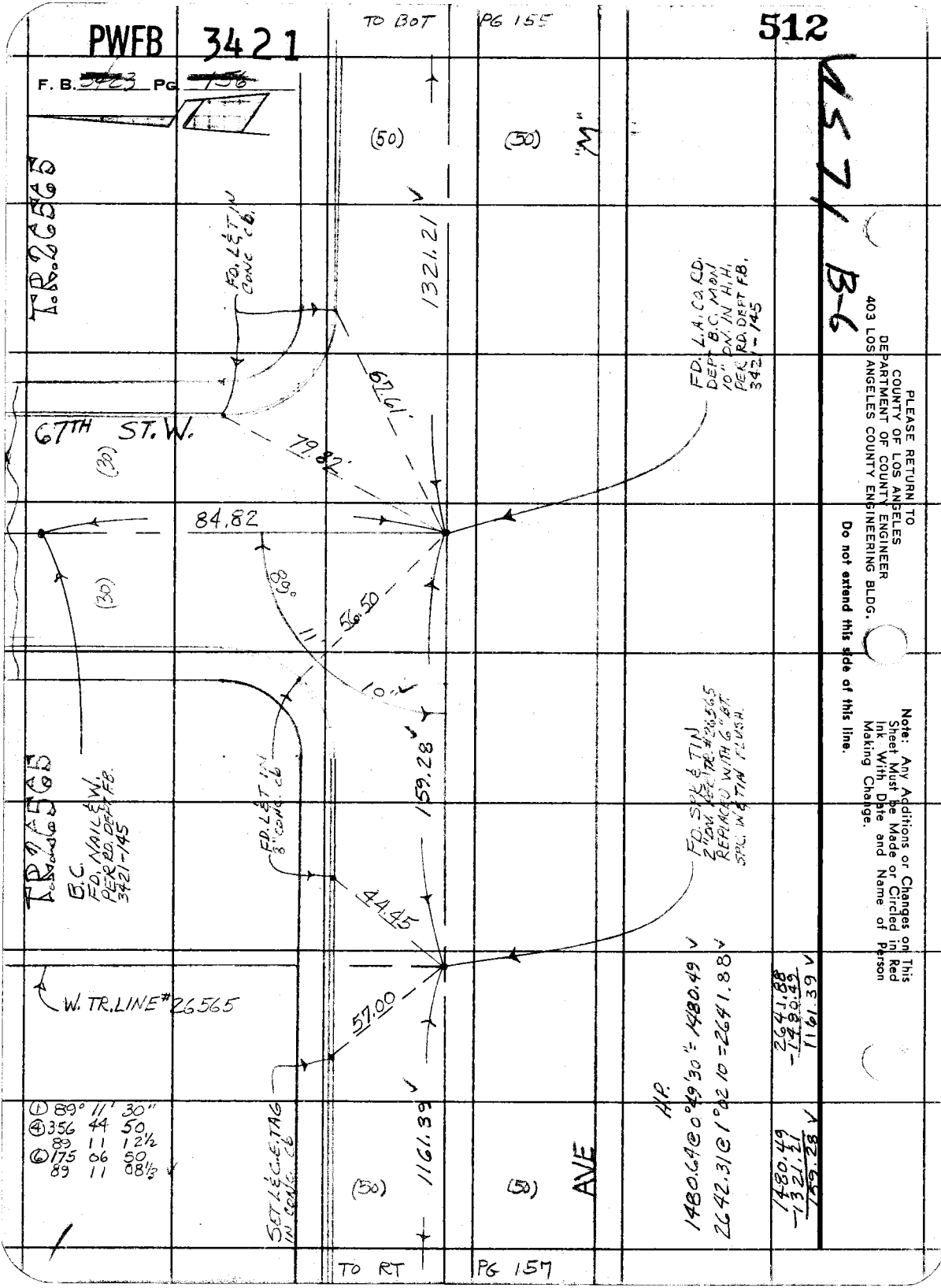

PLEASE RETURN TO
COUNTY OF LOS ANGELES
DEPARTMENT OF COUNTY ENGINEER
403 LOS ANGELES COUNTY ENGINEERING BLDG.

Do not extend this side of this line.

Note: Any Additions or Changes on This Sheet Must be Made or Circled in Red Ink With Date and Name of Person Making Change.

PWFB 3421

513

Notes Ck'd by [illegible]	Survey of [illegible]
Map No.	JN [illegible] Tape 24 Std 24 °F
Office Work	Surveyed by HCH
Checked J. F. MUNOZ	Notes HCH Date 5-75
Date	Indexed I. M. PALMERI FEB 11 1976

F. B. [illegible] Pg. [illegible]

① 90° 52' 20"
④ 03 28 30
90 52 07½
[illegible]

W.S. 71/B-6

Note: Any Additions or Changes on This Sheet Must be Made or Circled in Red Ink With Date and Name of Person Making Change.

Do not extend this side of this line.

PLEASE RETURN TO
COUNTY OF LOS ANGELES
DEPARTMENT OF COUNTY ENGINEER
403 LOS ANGELES COUNTY ENGINEERING BLDG.

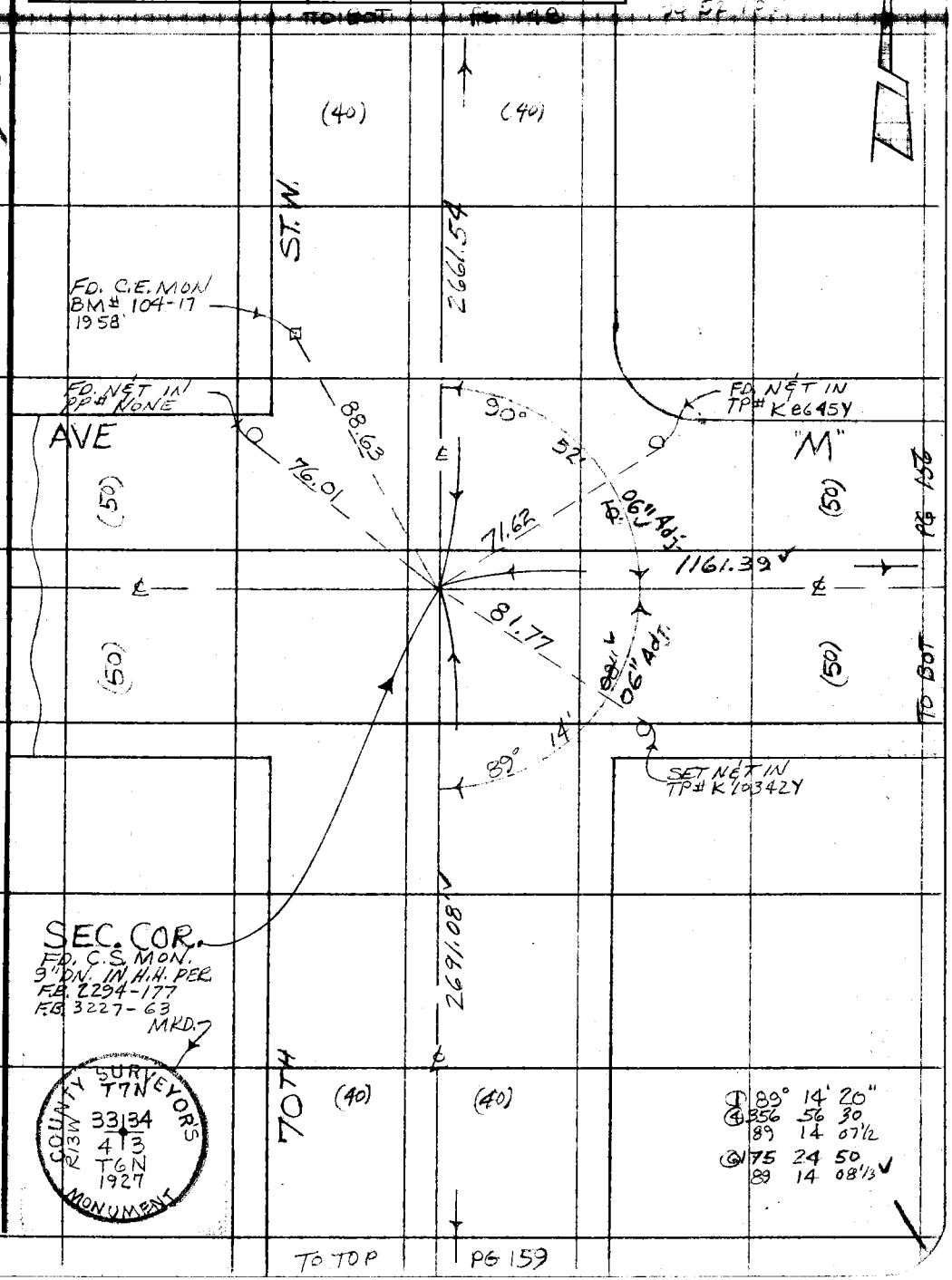

76F309S CE#310 3-69

PWFB 3421 514

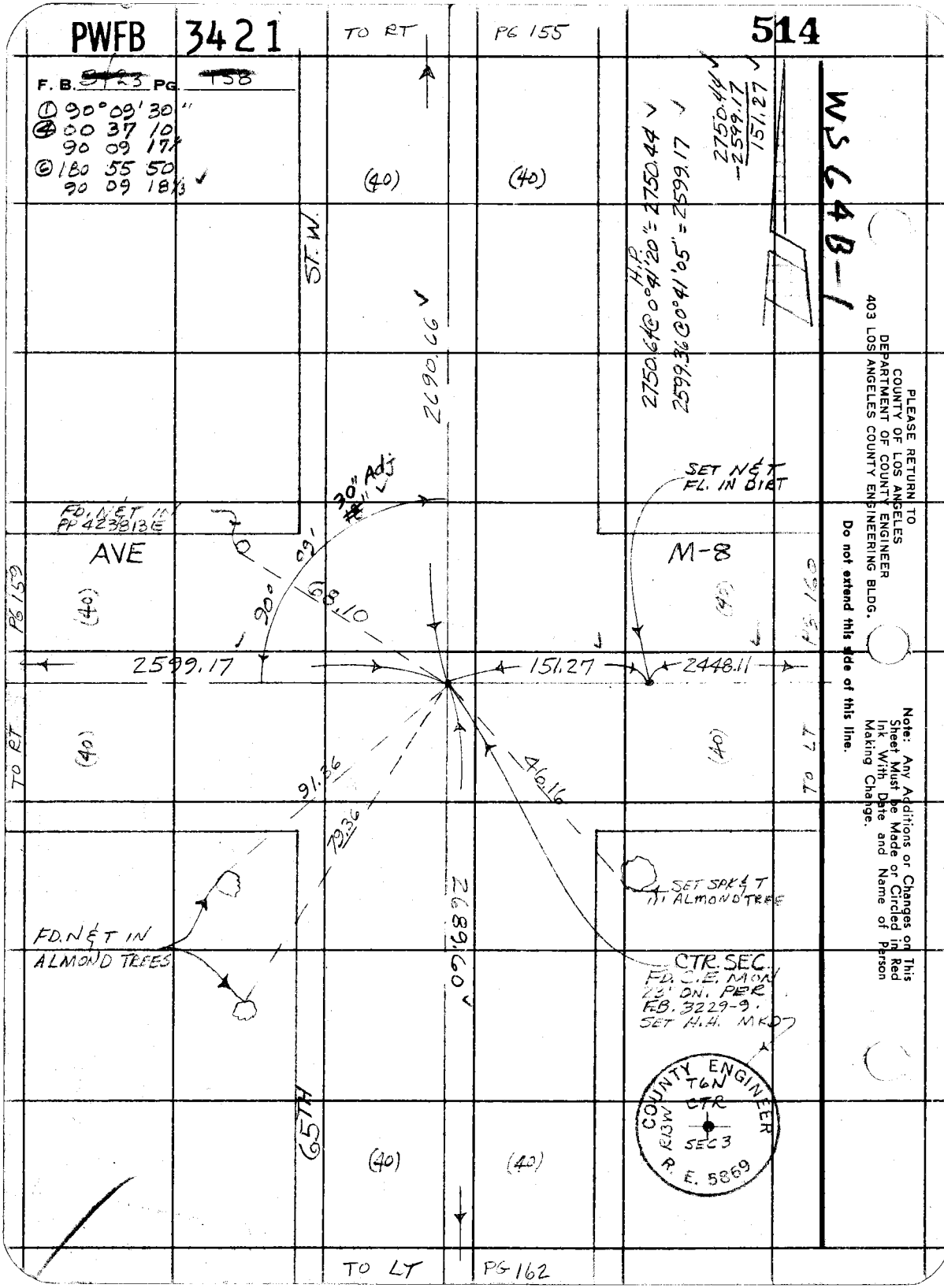

PLEASE RETURN TO
COUNTY OF LOS ANGELES
DEPARTMENT OF COUNTY ENGINEER
403 LOS ANGELES COUNTY ENGINEERING BLDG.

Do not extend this side of this line.

Note: Any Additions or Changes on This Sheet Must be Made or Circled in Red Ink With Date and Name of Person Making Change.

PWFB 3421

515

Notes Ck'd by	Survey of
Map No.	JN 0076.47 Tape 24 Std 84 °F
Office Work	Surveyed by HCH
Checked J. F. MUNOZ	Notes HCH Date 5-75
Date	Indexed J. M. PALMER FEB 1 1 1976

E. B. PG.

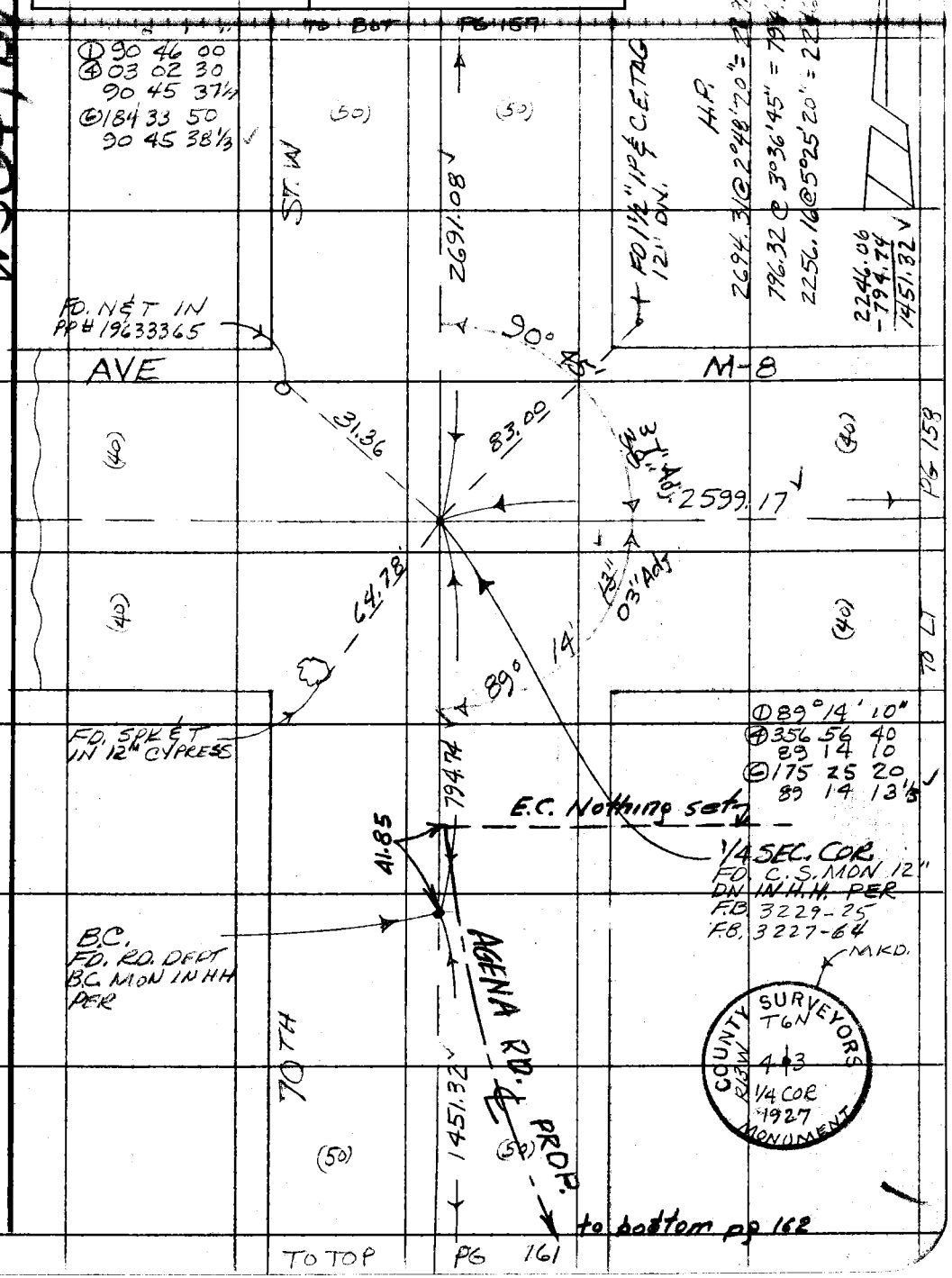

WSG4, B1

Note: Any Additions or Changes on This Sheet Must be Made or Circled in Red Ink With Date and Name of Person Making Change.

Do not extend this side of this line.

PLEASE RETURN TO
COUNTY OF LOS ANGELES
DEPARTMENT OF COUNTY ENGINEER
403 LOS ANGELES COUNTY ENGINEERING BLDG.

76F309S CE#310 3-69

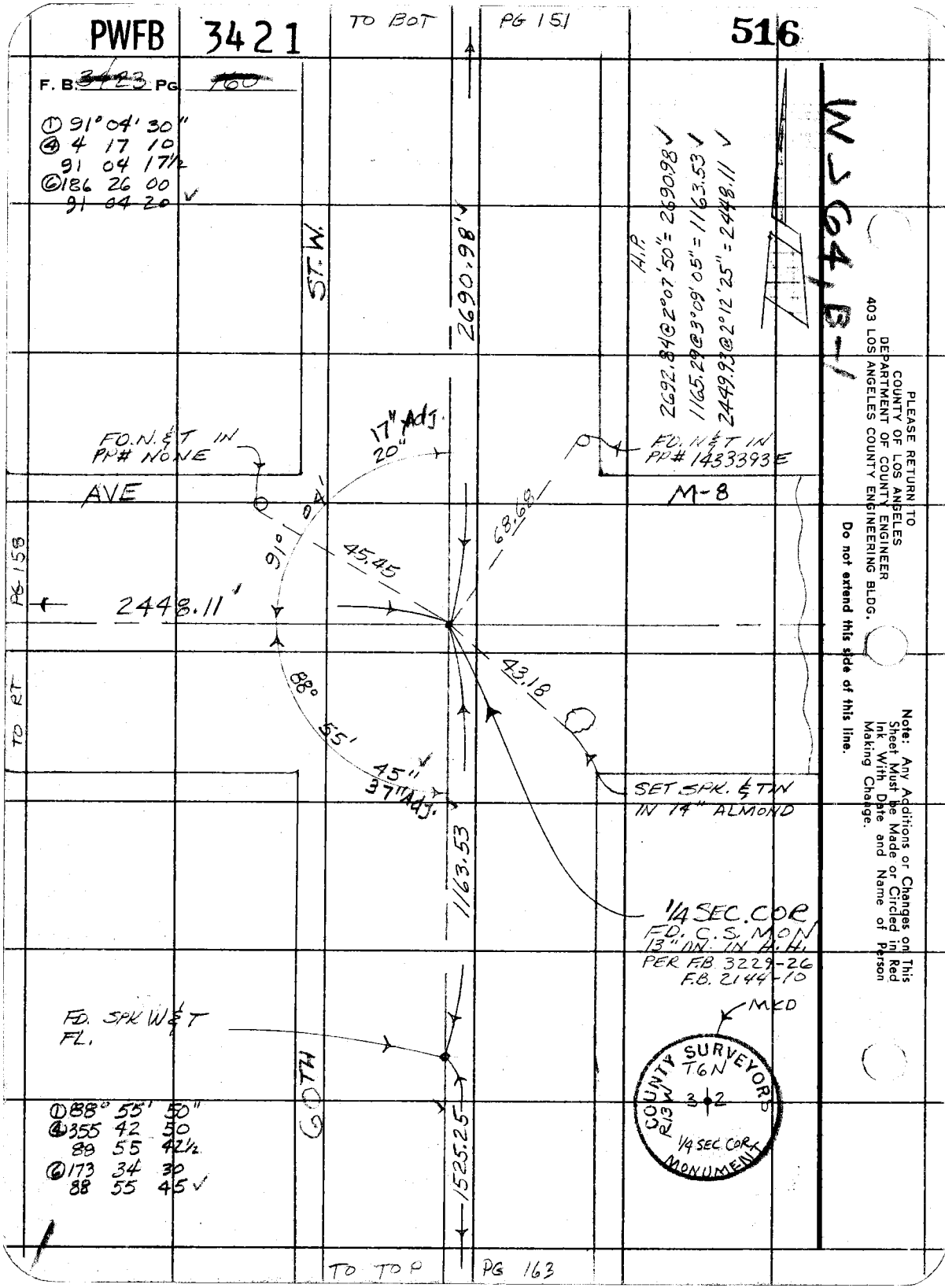
PWFB 3421
516
TO BOT
PG 151
F. B. 3423 PG 160
① 91° 04' 30"
④ 4 17 10
91 04 17½
⑥ 186 26 00
91 04 20
ST. W.
2690.98'
H.P.
2692.84@2°07'50" = 2690.98
1165.29@3°09'05" = 1163.53
2449.93@2°12'25" = 2448.11
W 64, B-1
FD. N. & T IN PP# NONE
17" Adj.
20"
FD. N & T IN PP# 1433393E
AVE
M-8
91° 04'
45.45
68.68
PG 158
2448.11
43.18
TO RT
88° 55'
45"
37" Adj.
SET SPK. & TIN IN 14" ALMOND
1163.53
1/4 SEC. COR
FD. C.S. MON
13" DN. IN H.H.
PER F.B. 3229-26
F.B. 2144-10
MKD
FD. SPK W & T FL.
GOTH
COUNTY SURVEYORS
T6N
R13W
3 2
1/4 SEC. COR.
MONUMENT
① 88° 55' 50"
④ 355 42 50
88 55 42½
⑥ 173 34 30
88 55 45
1525.25
TO TOP
PG 163
PLEASE RETURN TO
COUNTY OF LOS ANGELES
DEPARTMENT OF COUNTY ENGINEER
403 LOS ANGELES COUNTY ENGINEERING BLDG.
Do not extend this side of this line.
Note: Any Additions or Changes on This Sheet Must be Made or Circled in Red Ink With Date and Name of Person Making Change.

PWFB 3421

517

Notes Ck'd by [illegible]	Survey of [illegible]
Map No.	JN [illegible] Tape [illegible] Std [illegible] °F
Office Work	Surveyed by HCH
Checked J. F. MUNOZ	Notes HCH Date 5 75
Date	Indexed I. M. PALMER FEB 11 1976

F. B. [illegible] Pg. [illegible]

① 90 44 30
④ 02 57 10
90 44 17½
② 184 25 50
90 44 18½ ✓

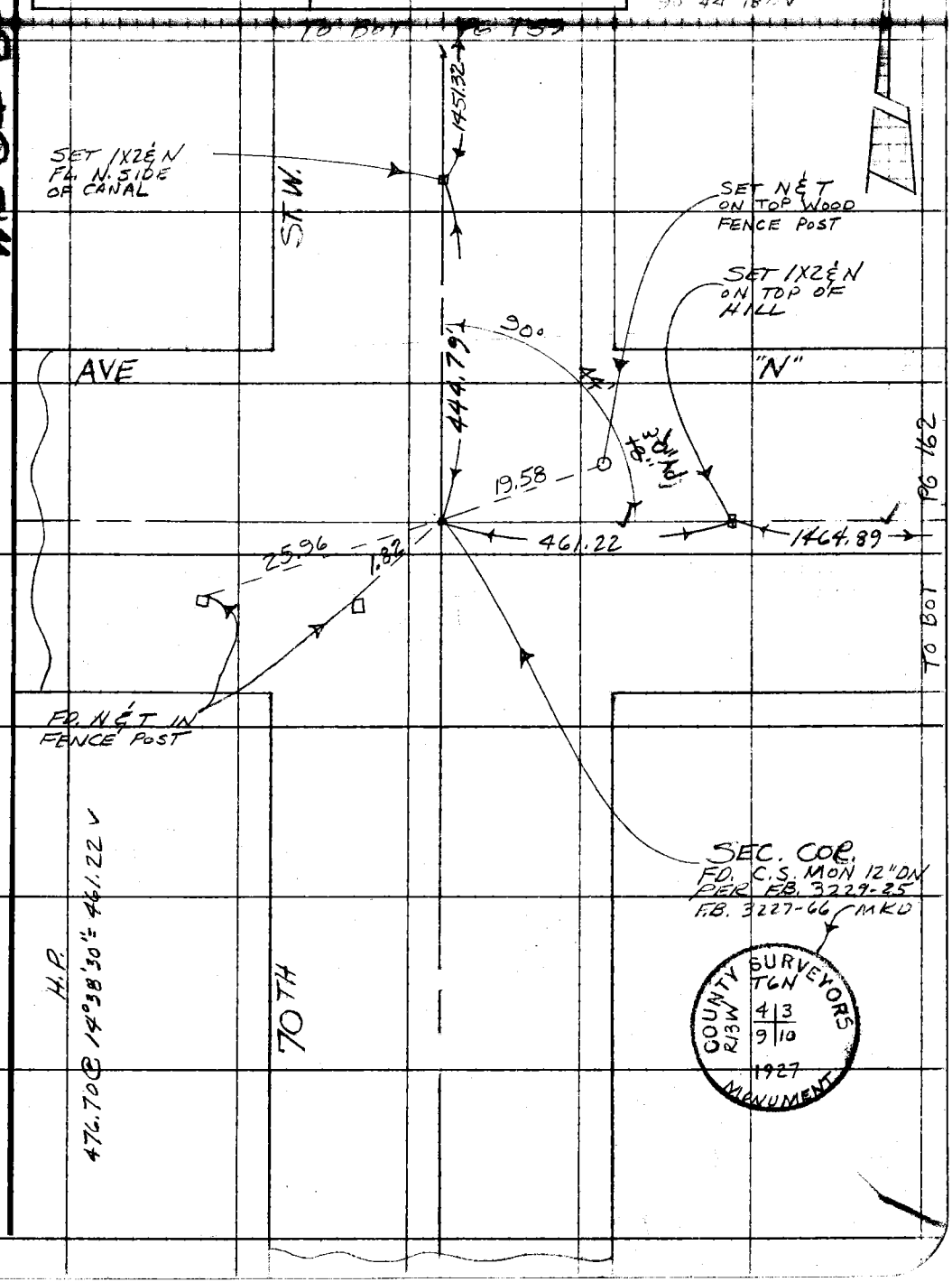

Note: Any Additions or Changes on This Sheet Must be Made or Circled in Red Ink With Date and Name of Person Making Change.

Do not extend this side of this line.

PLEASE RETURN TO
COUNTY OF LOS ANGELES
DEPARTMENT OF COUNTY ENGINEER
403 LOS ANGELES COUNTY ENGINEERING BLDG.

76F309S CE#310 3-69

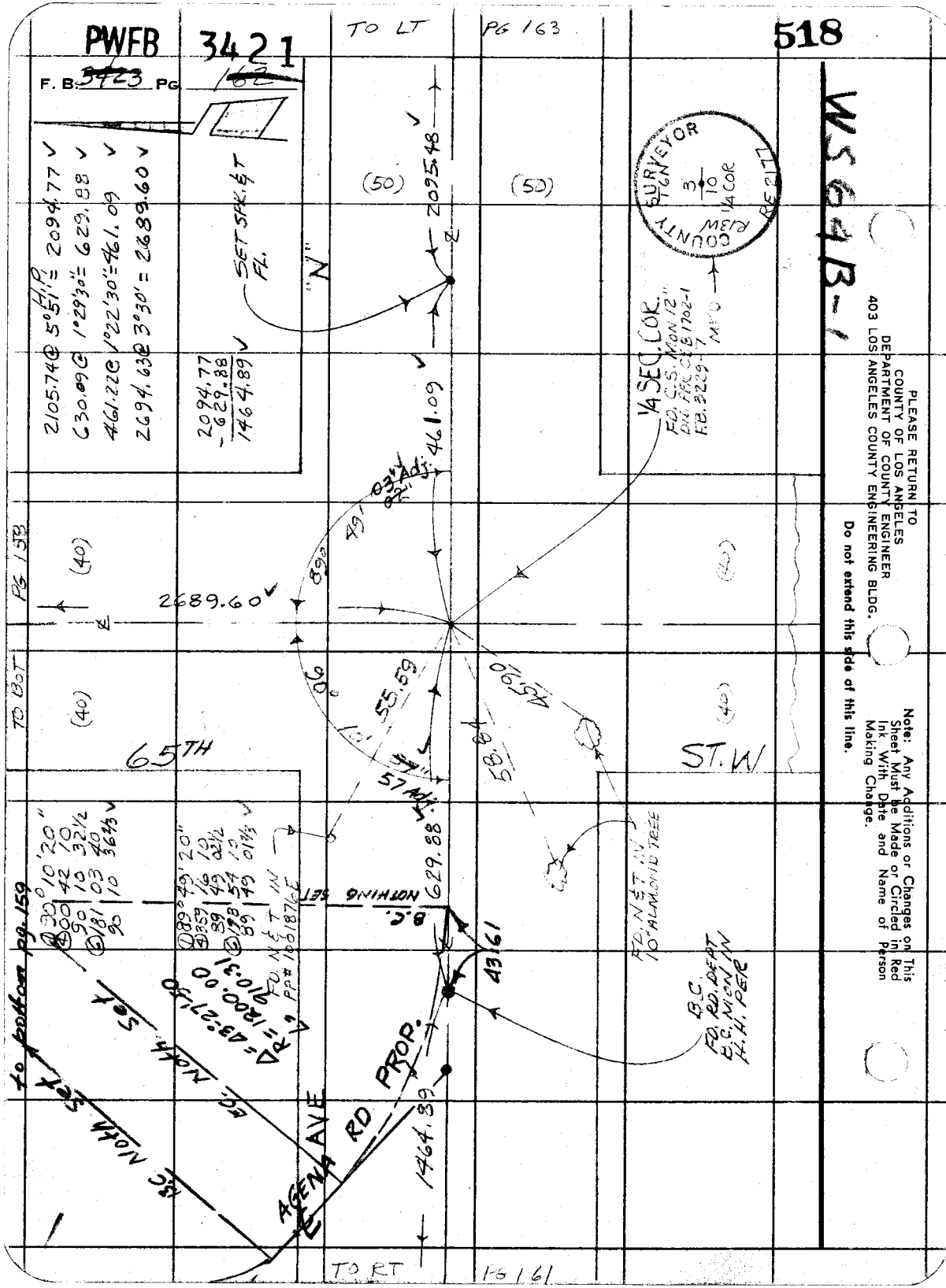
PWFB 3421
518
F. B. 3423 PG 162
TO LT
PG 163
WS 64 B-1
PLEASE RETURN TO
COUNTY OF LOS ANGELES
DEPARTMENT OF COUNTY ENGINEER
403 LOS ANGELES COUNTY ENGINEERING BLDG.
Do not extend this side of this line.
Note: Any Additions or Changes on This Sheet Must be Made or Circled in Red Ink With Date and Name of Person Making Change.
COUNTY SURVEYOR
T6N
R13W
3
10
1/4 COR
RE 2177
2105.74 @ 5°51' = 2094.77
630.09 @ 1°29'30" = 629.88
461.22 @ 1°22'30" = 461.09
2694.63 @ 3°30' = 2689.60
2094.77
-629.88
1464.89
SET SPK. & T FL.
"N"
2095.48
(50)
(50)
461.09
1/4 SEC. COR.
FD. C.S. MON 12"
DN. PER CSB 1702-1
F.B. 3229-7
MPO
PG 158
(40)
(40)
2689.60
89°
49'
03" Adj.
02"
90°
55.59
45.90
58.84
TO BOT
(40)
(40)
65TH
ST. W
57 Adj.
629.88
NOTHING SET
B.C.
43.61
FD. N & T IN 10" ALMOND TREE
B.C.
FD. RD. DEPT
B.C. MON IN
H.H. PER
to bottom pg. 159
90°10'20"
42 10
90 10 32½
181 03 40
90 10 36⅔
89°49'20"
359 16 10
89 49 02½
178 54 10
89 49 01⅔
FD. N & T IN
PP# 1001876E
Δ = 43°27'50"
R = 1800.00
L = 910.31
EC. North Set
B.C. North Set
AGENA RD PROP.
AVE
1464.89
TO RT
PG 161

PWFB 3421

519

Notes Ck'd by RIECKHOFF	Survey of [illegible]
Map No.	JN 3370 Tape 24 Std 80 °F
Office Work	Surveyed by [illegible]
Checked J. F. MUNOZ	Notes [illegible] Date 5-75
Date	Indexed J. M. PALMERI FEB 11 1976

F. [illegible] Pg. [illegible]

WS 64 B

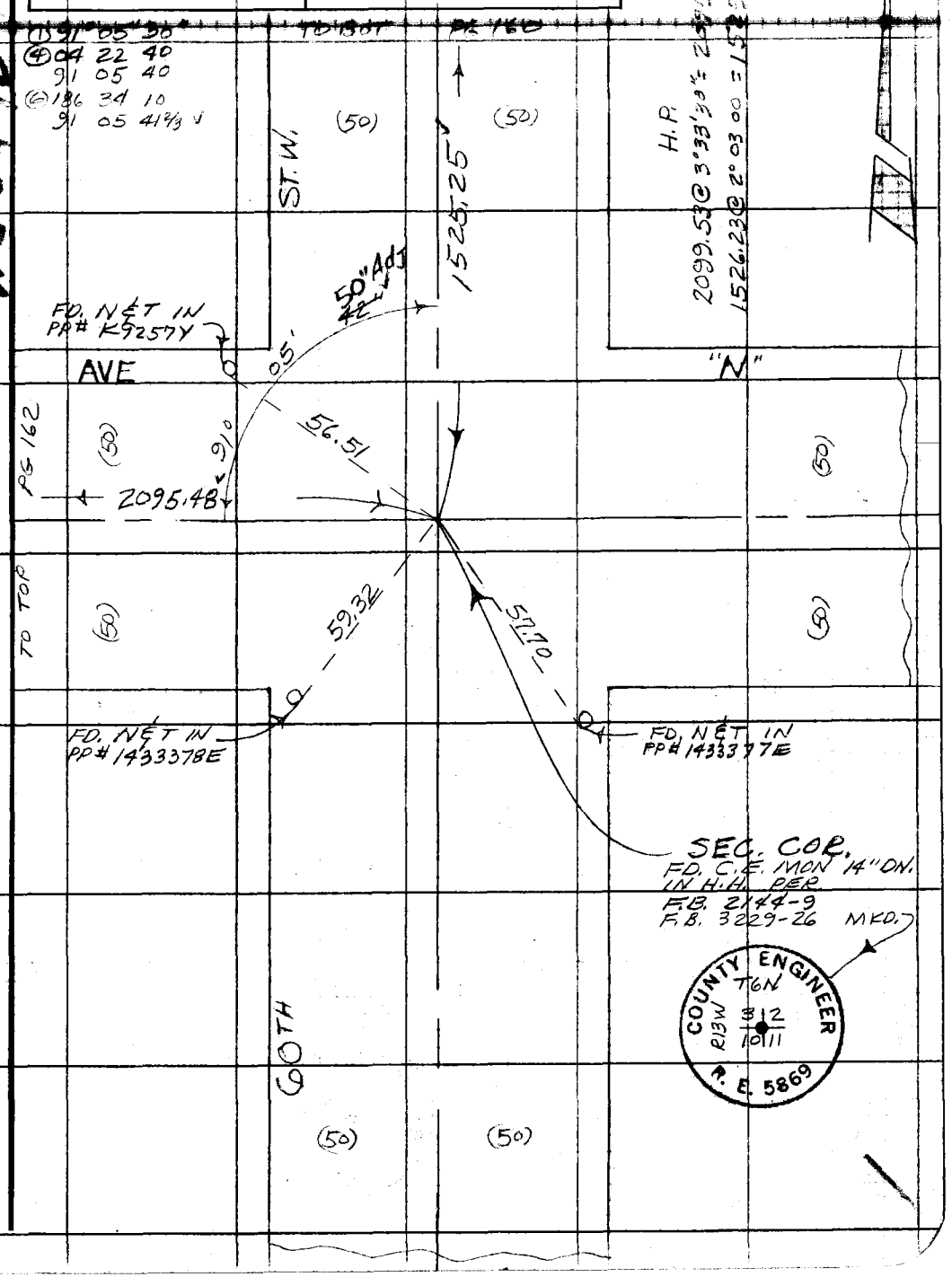

Note: Any Additions or Changes on This Sheet Must be Made or Circled in Red Ink With Date and Name of Person Making Change.

Do not extend this side of this line.

PLEASE RETURN TO
COUNTY OF LOS ANGELES
DEPARTMENT OF COUNTY ENGINEER
403 LOS ANGELES COUNTY ENGINEERING BLDG.

76F309S CE#310 3-69

F. B. 3423 PG. 164

PLEASE RETURN TO
COUNTY OF LOS ANGELES
DEPARTMENT OF COUNTY ENGINEER
403 LOS ANGELES COUNTY ENGINEERING BLDG.

Do not extend this side of this line.

Note: Any Additions or Changes on This Sheet Must be Made or Circled in Red Ink With Date and Name of Person Making Change.

PWFB 2638

1

Notes Ck'd by	Survey of SEC LINES T4N R8W F. B. [illegible] PG. [illegible]
Map No. [redacted]	[redacted]
Office Work A. MITCHELL	Surveyed by G. L. VAN NESS
Checked	Notes G. L. V. Date 7-15-75
Date	Indexed G. D. BAILEY FEB 2 4 19[redacted]

J.N. 0302.01
SECTION LINES
SEC. 13
T4N ; R8W

VAN NESS
HILL
EASTROM

Note: Any Additions or Changes on This Sheet Must be Made or Circled in Red Ink With Date and Name of Person Making Change.

Do not extend this side of this line.

PLEASE RETURN TO
COUNTY OF LOS ANGELES
DEPARTMENT OF COUNTY ENGINEER
403 LOS ANGELES COUNTY ENGINEERING BLDG.

76F309S CE#310 3-6P

PWFB 2638

2

F. B. ~~3423~~ Pg. ~~166~~

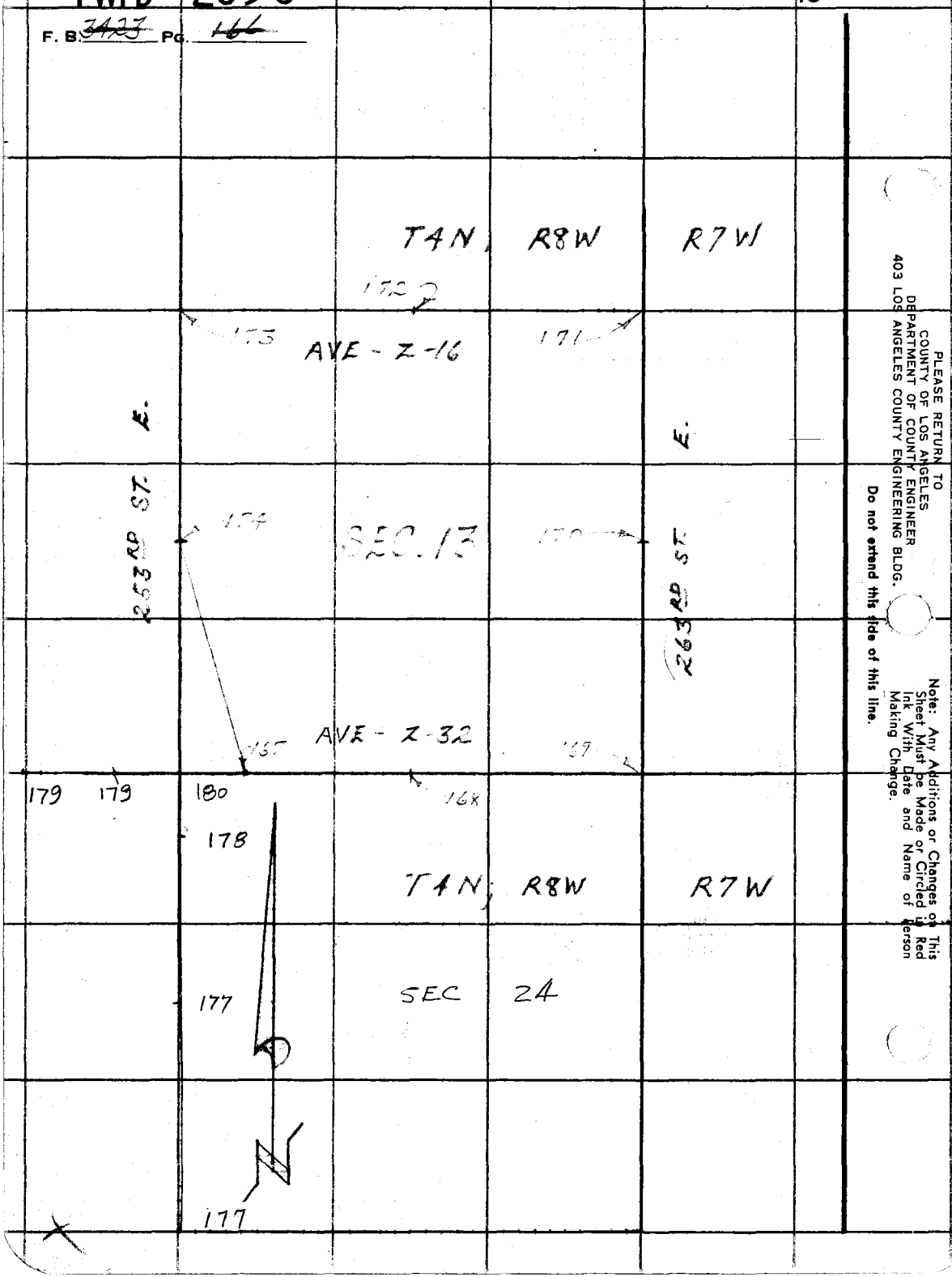

PLEASE RETURN TO
COUNTY OF LOS ANGELES
DEPARTMENT OF COUNTY ENGINEER
403 LOS ANGELES COUNTY ENGINEERING BLDG.

Do not extend this side of this line.

Note: Any Additions or Changes on This Sheet Must be Made or Circled in Red Ink With Date and Name of Person Making Change.

PWFB 2638

3

Notes Ck'd by [illegible]	Survey of Sec. [illegible] T4N R8W	F. B. [illegible] Pg. [illegible]
Map No. [illegible]	[illegible]	
Office Work A. MITCHELL	Surveyed by G. L. VANNESS	
Checked	Notes G. L. V. Date 7-23-75	
Date	Indexed G. D. BAILEY FEB 24 1978	

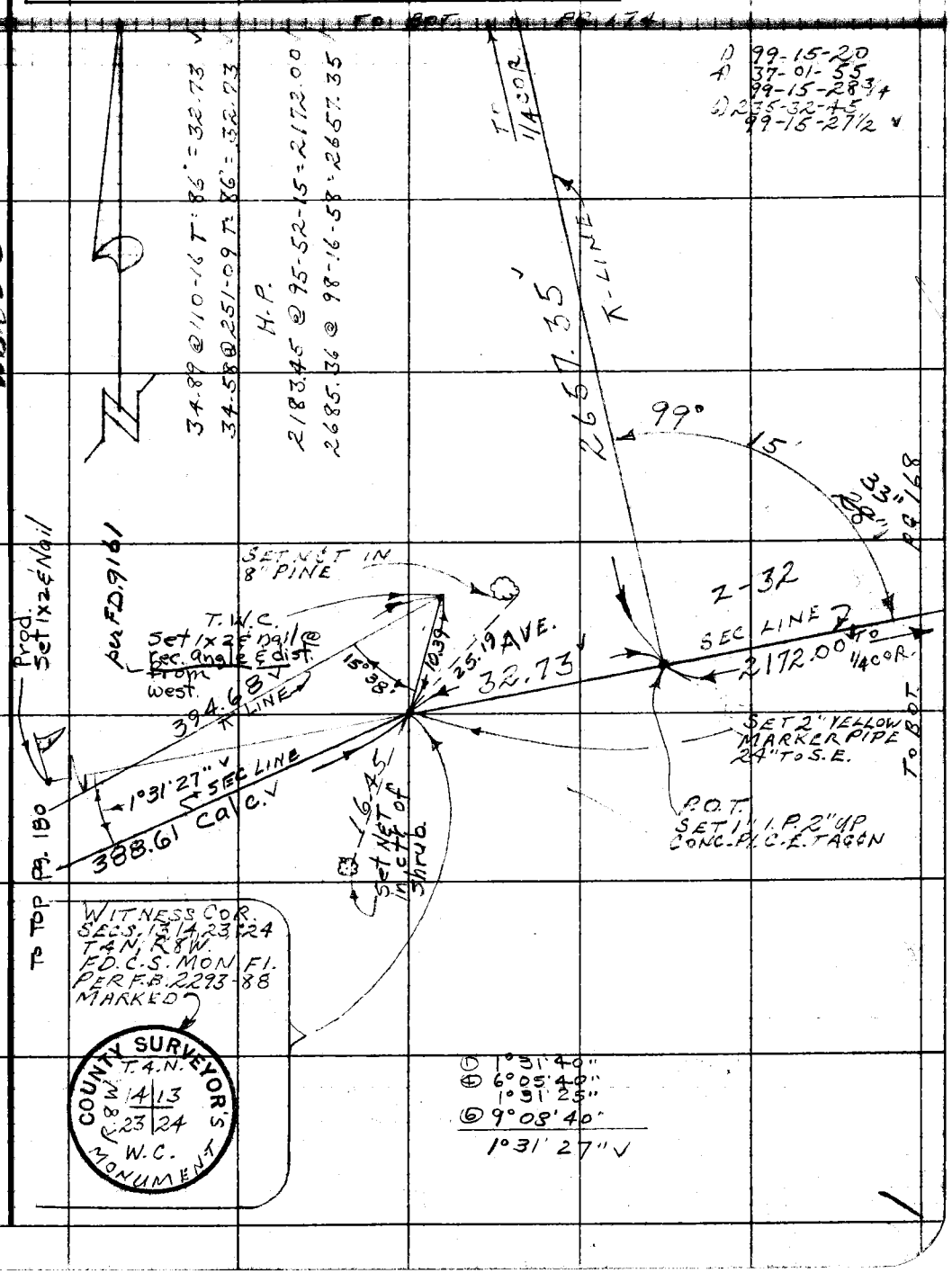

Note: Any Additions or Changes on This Sheet Must be Made or Circled in Red Ink With Date and Name of Person Making Change.

Do not extend this side of this line.

PLEASE RETURN TO
COUNTY OF LOS ANGELES
DEPARTMENT OF COUNTY ENGINEER
403 LOS ANGELES COUNTY ENGINEERING BLDG.

76F309S CE#310 3-69

PWFB 2638

F. B. ~~3423~~ Pg. ~~168~~

4

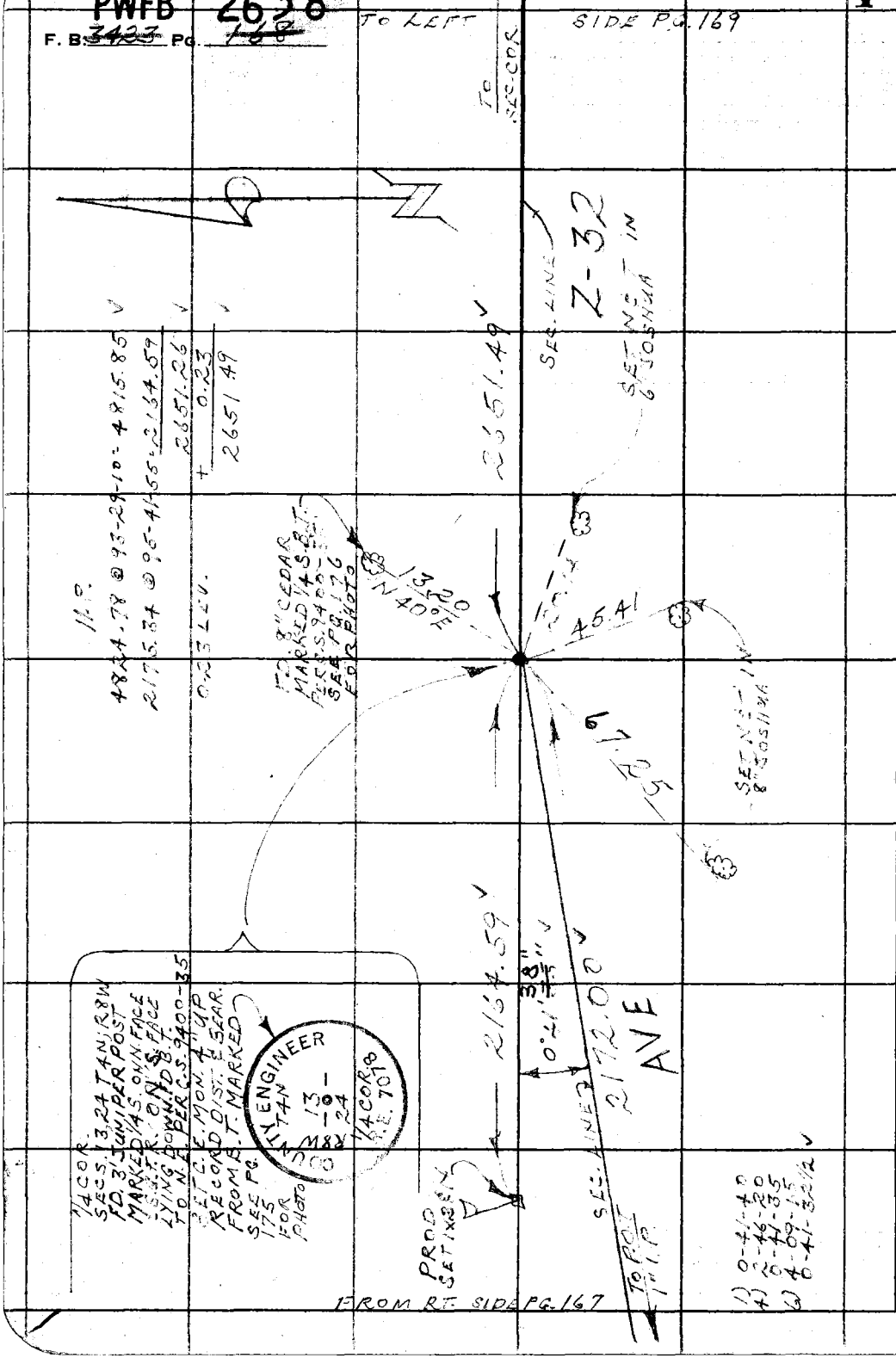

PLEASE RETURN TO
COUNTY OF LOS ANGELES
DEPARTMENT OF COUNTY ENGINEER
403 LOS ANGELES COUNTY ENGINEERING BLDG.

Do not extend this side of this line.

Note: Any Additions or Changes on This Sheet Must be Made or Circled in Red Ink With Date and Name of Person Making Change.

PWFB 2638

5, 6

Notes Ck'd by	Survey of T4N R8W
Map No. B-6343	
Office Work A. MITCHELL	Surveyed by G. L. VAN NESS
Checked	Notes G. L. V. Date 7-23-75
Date	Indexed G. D. BAILEY FEB 24 1978

F. B. 3427 PG. 169

FD. COR. PG. 170

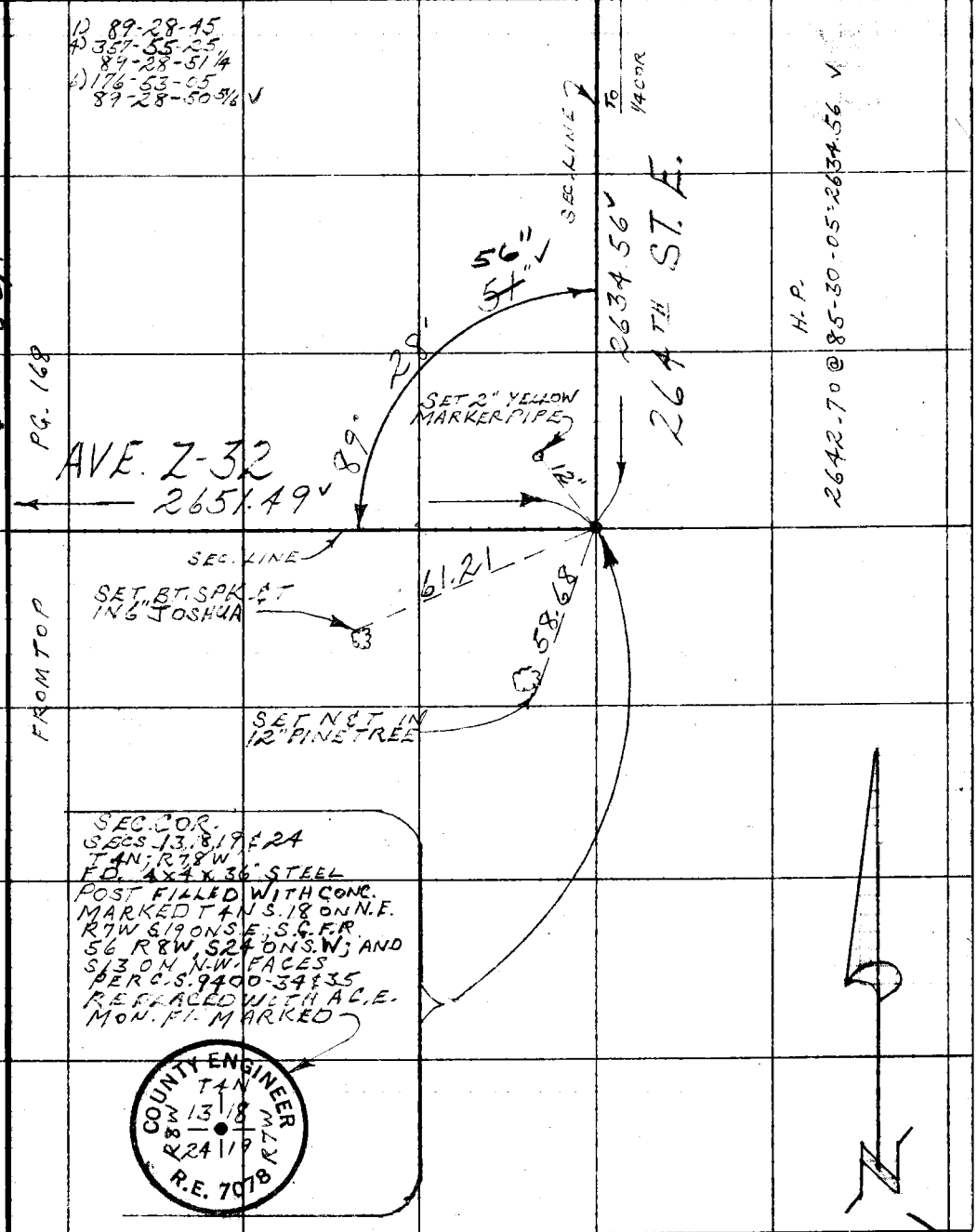

Note: Any Additions or Changes on This Sheet Must be Made or Circled in Red Ink With Date and Name of Person Making Change.

Do not extend this side of this line.

PLEASE RETURN TO
COUNTY OF LOS ANGELES
DEPARTMENT OF COUNTY ENGINEER
403 LOS ANGELES COUNTY ENGINEERING BLDG.

76F309S CE#310 3-69

PWFB 2738

F. B. ~~3123~~ PG. ~~170~~

2

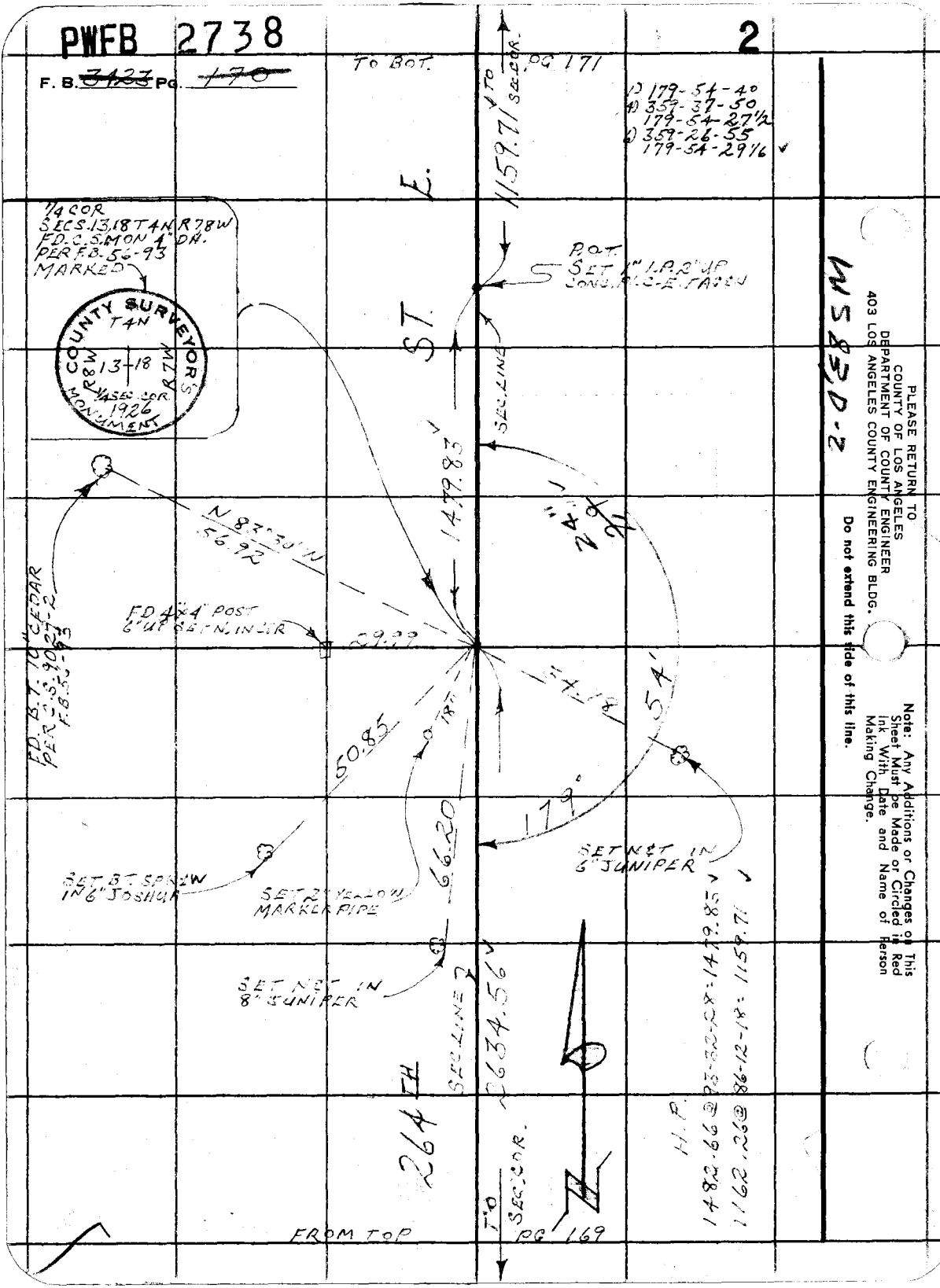

PLEASE RETURN TO
COUNTY OF LOS ANGELES
DEPARTMENT OF COUNTY ENGINEER
403 LOS ANGELES COUNTY ENGINEERING BLDG.

Do not extend this side of this line.

Note: Any Additions or Changes on This Sheet Must be Made or Circled in Red Ink With Date and Name of Person Making Change.

PWFB 2738

3

Notes Ck'd by [illegible]	Survey of SEC LINES T4N R7W
Map No. [illegible]	[illegible]
Office Work A. MITCHELL	Surveyed by G.L. VAN NESS
Checked	Notes G.L.V. Date 7-25-75
Date	Indexed B.D. BAILEY FEB 24 1978

F. B. [illegible] PG. 171

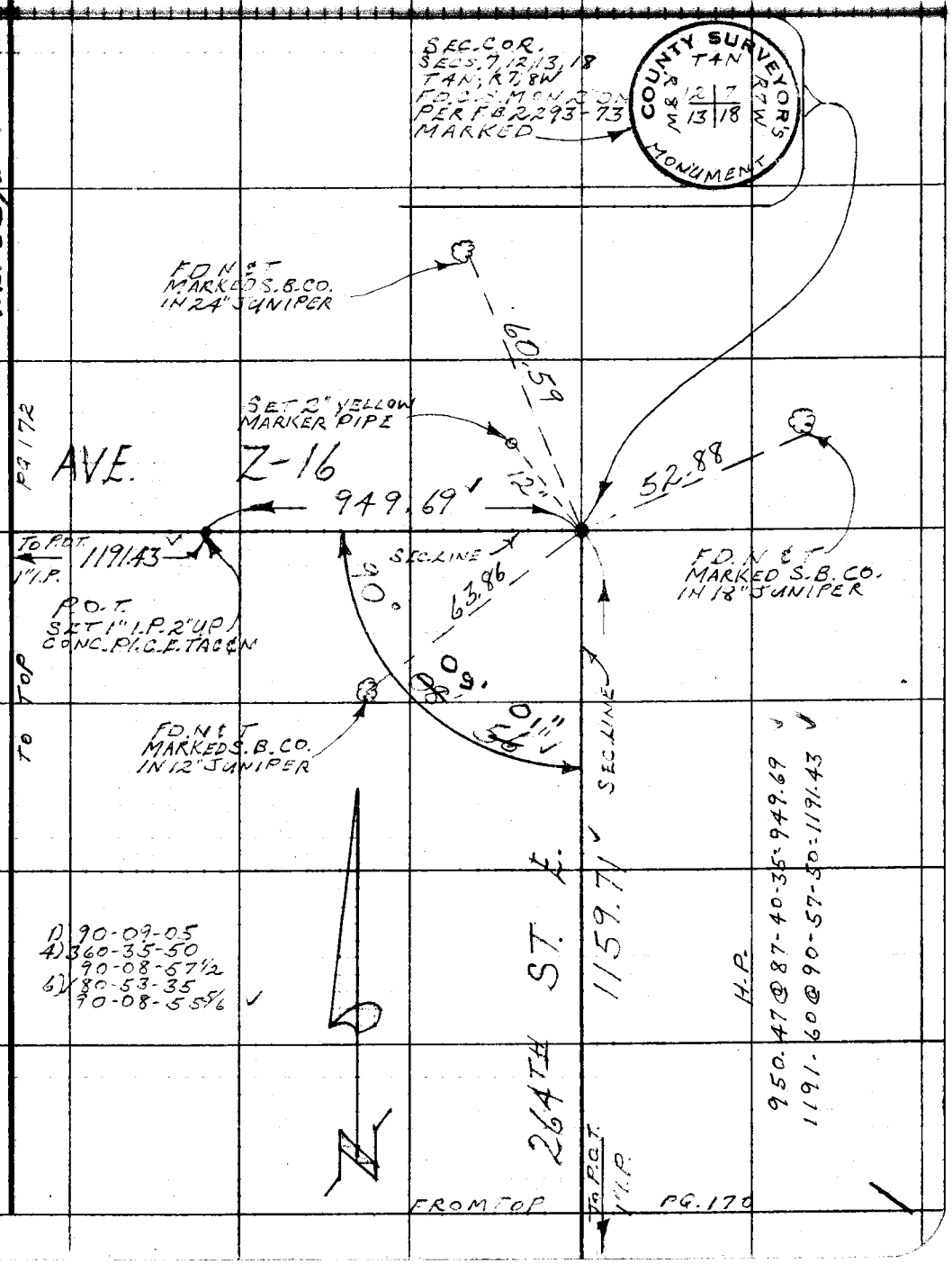

Note: Any Additions or Changes on This Sheet Must be Made or Circled in Red Ink With Date and Name of Person Making Change.

Do not extend this side of this line.

PLEASE RETURN TO
COUNTY OF LOS ANGELES
DEPARTMENT OF COUNTY ENGINEER
403 LOS ANGELES COUNTY ENGINEERING BLDG.

76F309S CE#310 3-69

PWFB 2738

4

F. B. ~~3423~~ PG. ~~172~~

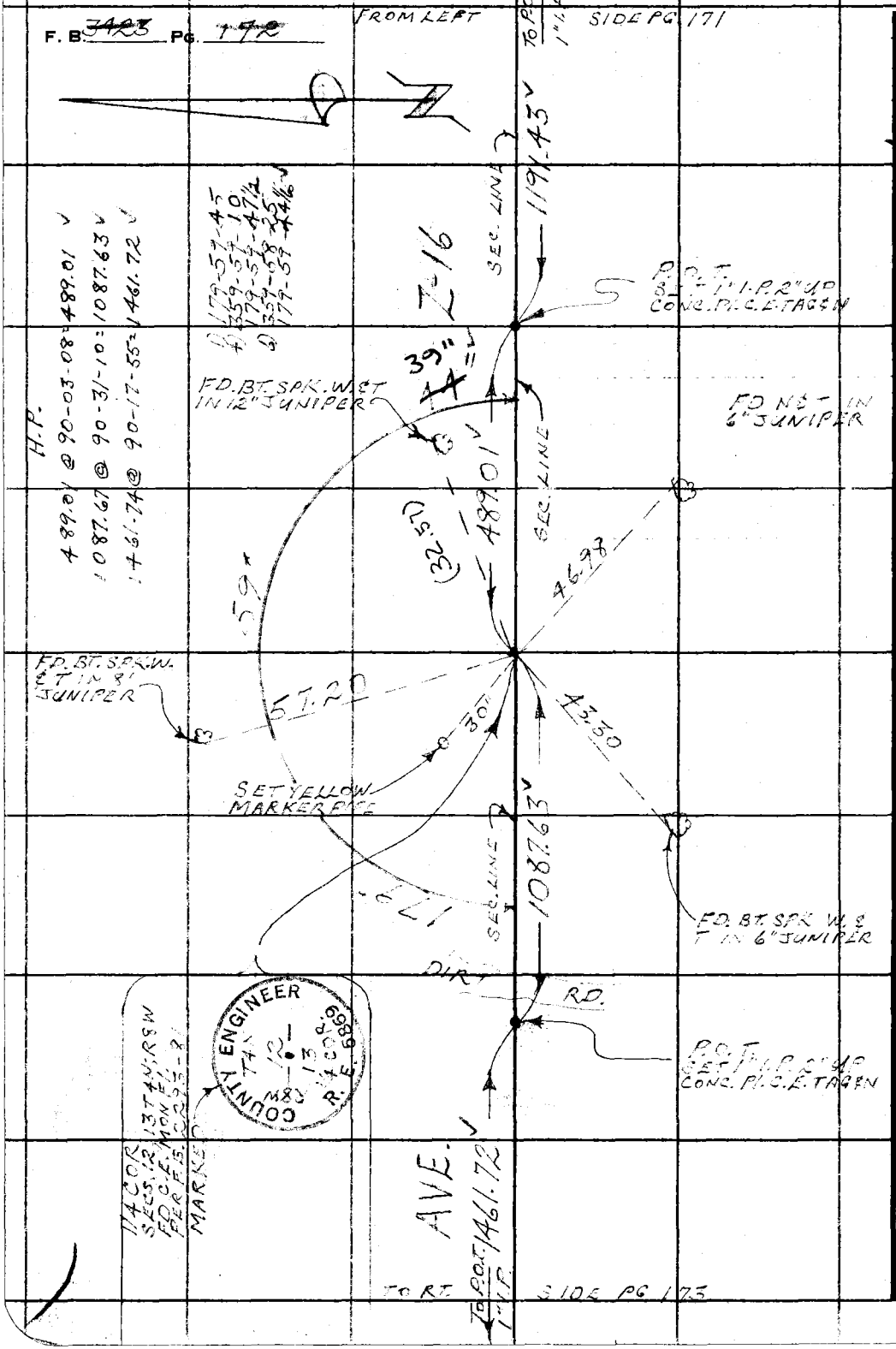

PLEASE RETURN TO
COUNTY OF LOS ANGELES
DEPARTMENT OF COUNTY ENGINEER
403 LOS ANGELES COUNTY ENGINEERING BLDG.

Do not extend this side of this line.

Note: Any Additions or Changes on This Sheet Must be Made or Circled in Red Ink With Date and Name of Person Making Change.

PWFB 2738

5

Notes Ck'd by	Survey of SEC. T4N R8W
Map No. B-[illegible]	JN [illegible]
Office Work A. MITCHELL	Surveyed by G. L. VAN NESS
Checked	Notes G. L. V. Date 7-25-75
Date	Indexed G. D. BAILEY FEB 24 1978

F. B. [illegible] PG. [illegible]

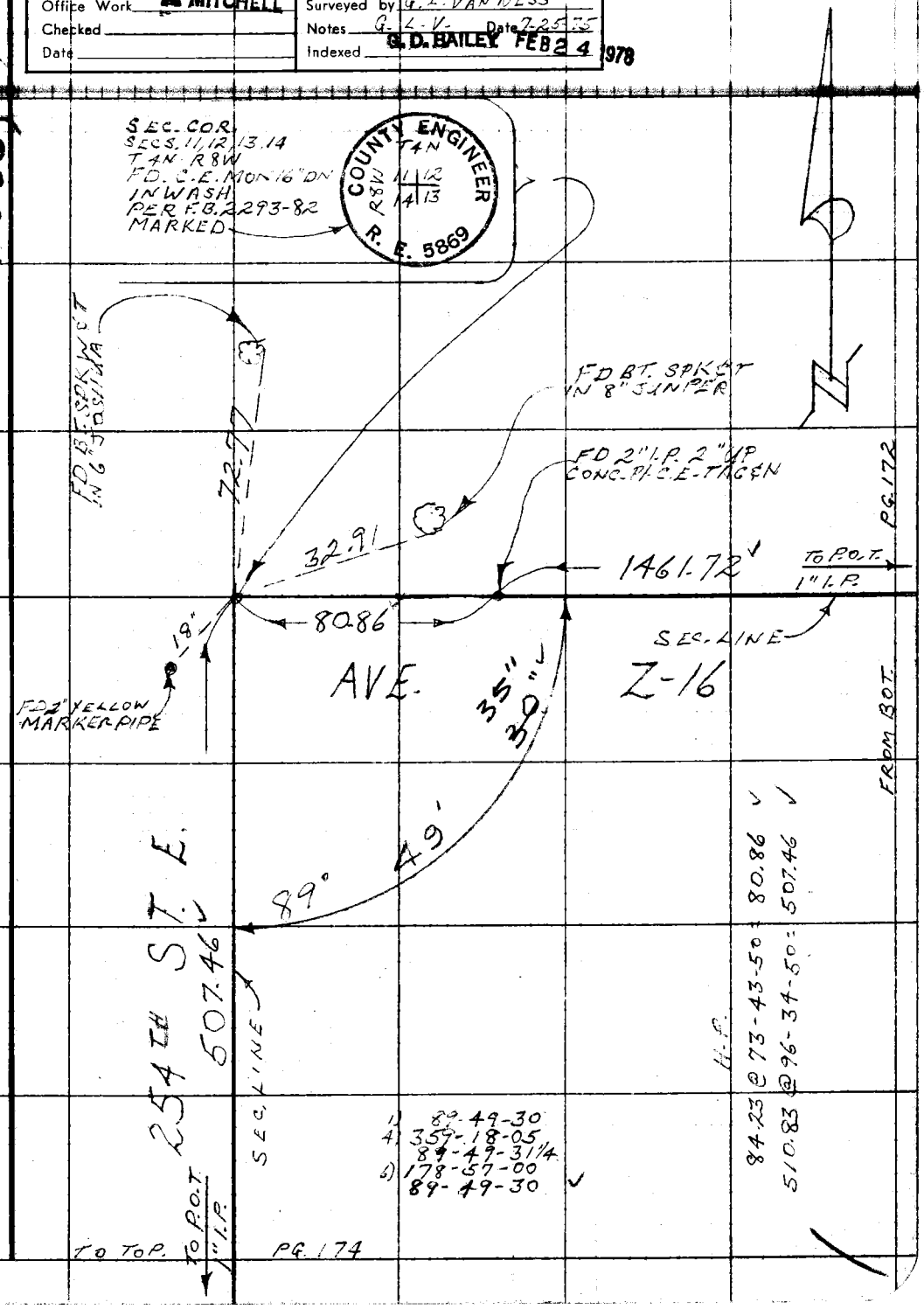

Note: Any Additions or Changes on This Sheet Must be Made or Circled in Red Ink With Date and Name of Person Making Change.

Do not extend this side of this line.

PLEASE RETURN TO
COUNTY OF LOS ANGELES
DEPARTMENT OF COUNTY ENGINEER
403 LOS ANGELES COUNTY ENGINEERING BLDG.

76F309S CE#310 3-69

PWFB 2738

6

F. B. ~~3425~~ Pg. ~~174~~

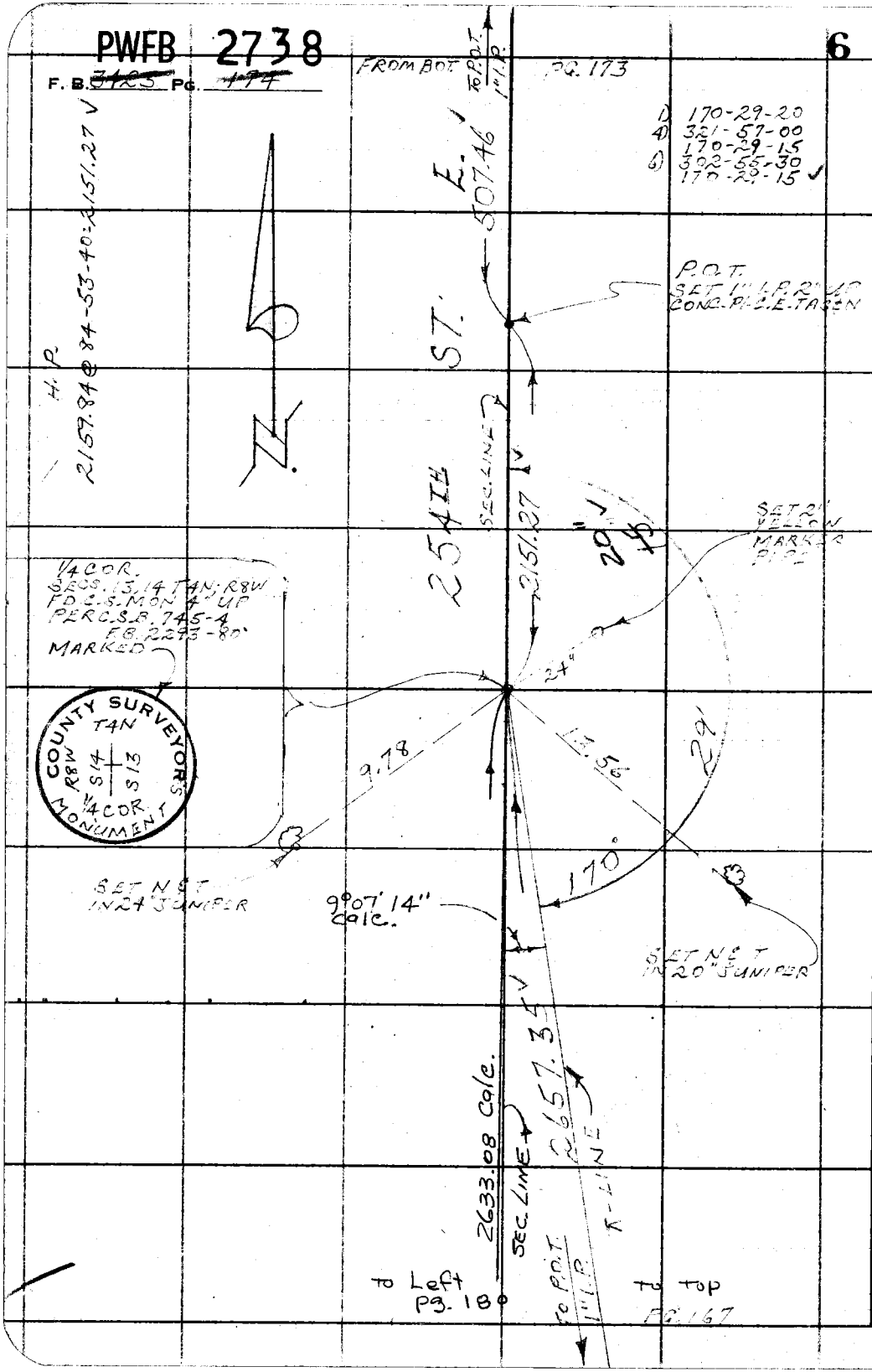

PLEASE RETURN TO
COUNTY OF LOS ANGELES
DEPARTMENT OF COUNTY ENGINEER
403 LOS ANGELES COUNTY ENGINEERING BLDG.

Do not extend this side of this line.

Note: Any Additions or Changes on This Sheet Must be Made or Circled in Red Ink With Date and Name of Person Making Change.

2-2/38 SM

Notes Ck'd by	Survey of [illegible]
Map No. [illegible]	JN [illegible] Tape [illegible] Std. [illegible] °F
Office Work A. MITCHELL	Surveyed by G-L. VANNESS
Checked	Notes G. L. V. Date 7-25-75
Date	Indexed G. D. BAILEY FEB 24 1976

F. B. 3423 PG. 175

PHOTO OF ORIGINAL JUNIPER SCRIBED POST FOR S 1/4 COR. LYING ONGROUND

SEE PG-168



W.S. 83 C-2

Note: Any Additions or Changes on This Sheet Must be Made or Circled in Red Ink With Date and Name of Person Making Change.

Do not extend this side of this line.

PLEASE RETURN TO
COUNTY OF LOS ANGELES
DEPARTMENT OF COUNTY ENGINEER
403 LOS ANGELES COUNTY ENGINEERING BLDG.

76F309S CE#310 3-69

F. B. 3423 PG. 176

PHOTO OF BEARING TREE
TO S 1/4 COR. SEE PG. 168

MS83-2

PLEASE RETURN TO
COUNTY OF LOS ANGELES
DEPARTMENT OF COUNTY ENGINEER
403 LOS ANGELES COUNTY ENGINEERING BLDG.

Note: Any Additions or Changes on This Sheet Must be Made or Circled in Red Ink With Date and Name of Person Making Change.

Do not extend this side of this line.

PWFB 2638 7, 8, 9

Notes Ck'd by	Survey of Sec 13 T4N R8W
Map No. B-5343	JN [illegible] Tape [illegible] Std [illegible]
Office Work A. MITCHELL	Surveyed by W J Voge
Checked	Notes Voge Date 8/27/75
Date	Indexed G. D. BAILEY FEB 24 [illegible]

F. B. [illegible] PG. 177

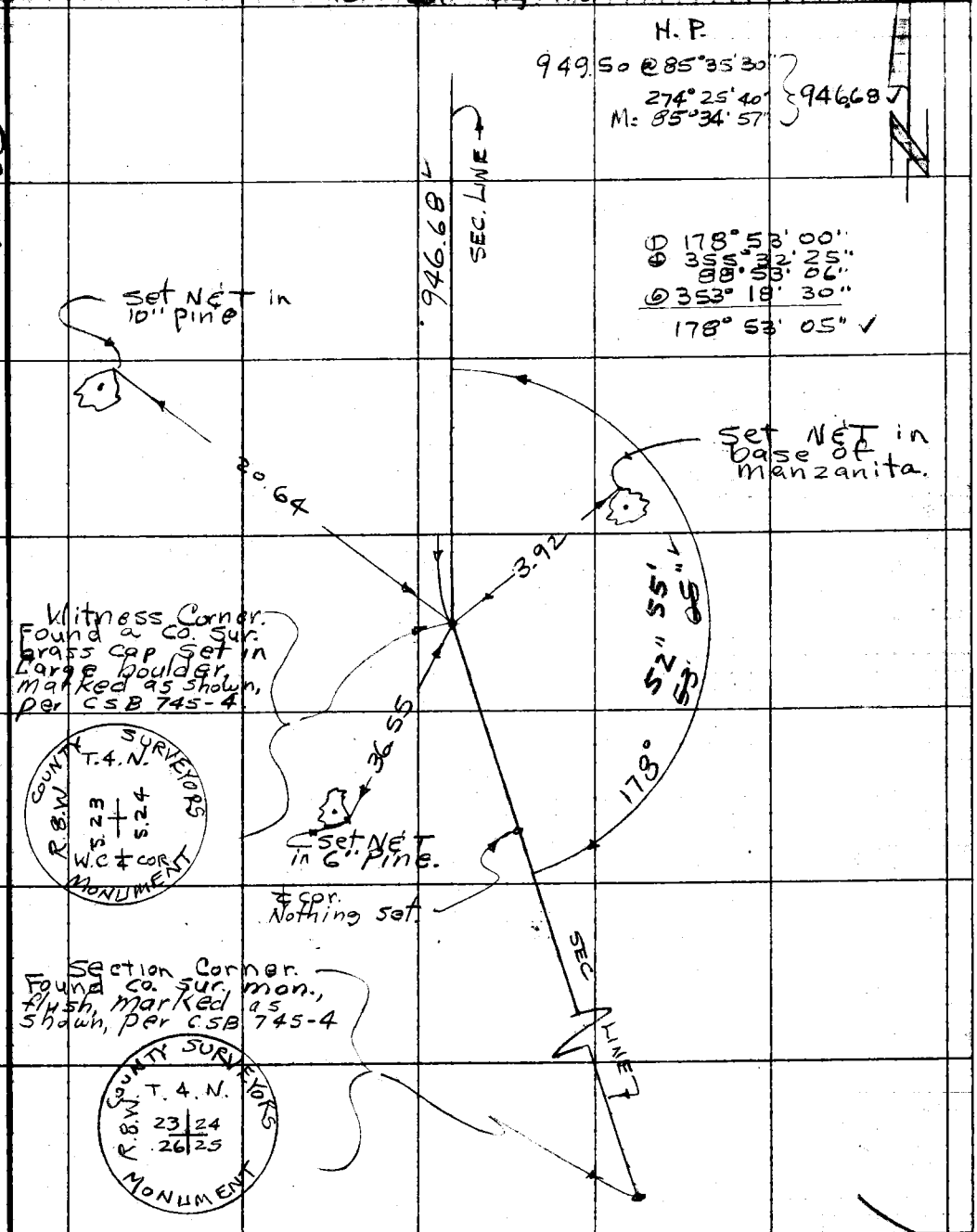

WS83 C-2

Note: Any Additions or Changes on This Sheet Must be Made or Circled in Red Ink With Date and Name of Person Making Change.

Do not extend this side of this line.

PLEASE RETURN TO
COUNTY OF LOS ANGELES
DEPARTMENT OF COUNTY ENGINEER
403 LOS ANGELES COUNTY ENGINEERING BLDG.

76F309S CE#310 3-69

PWFB 2638

10

F. B. ~~3423~~ Pg. ~~178~~

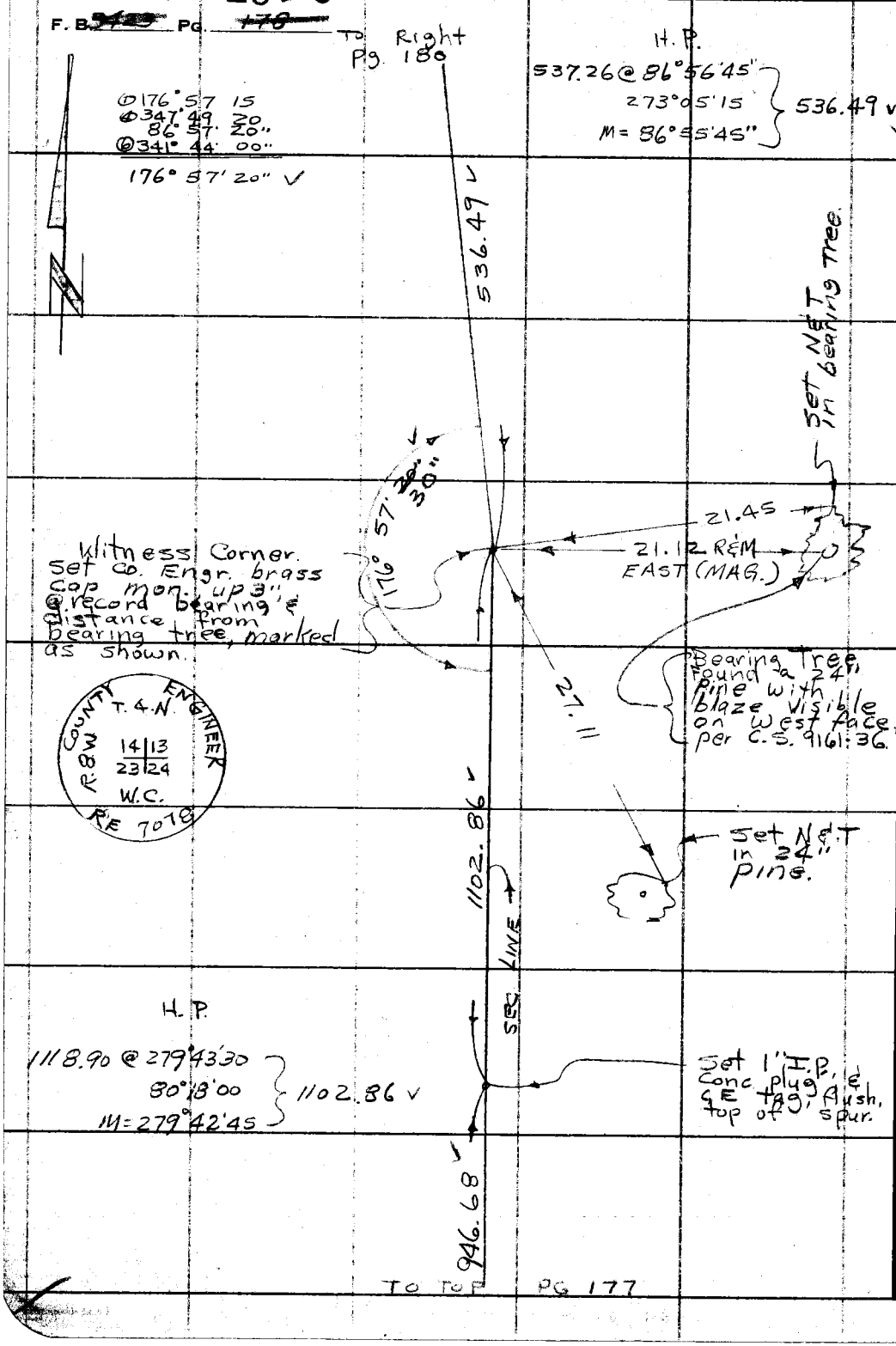

PLEASE RETURN TO
COUNTY OF LOS ANGELES
DEPARTMENT OF COUNTY ENGINEER
403 LOS ANGELES COUNTY ENGINEERING BLDG.

Do not extend this side of this line.

Note: Any Additions or Changes on This Sheet Must be Made or Circled in Red Ink With Date and Name of Person Making Change.

PWFB 2638

11, 12

Notes Ck'd by
Map No.
Office Work A. MITCHELL
Checked
Date

Survey of SEC 13 T4N R9W
Surveyed by W J Voge
Notes Voge Date 9/2/75
Indexed C. D. BAILEY FEB 24 1978

F. B. Pg.

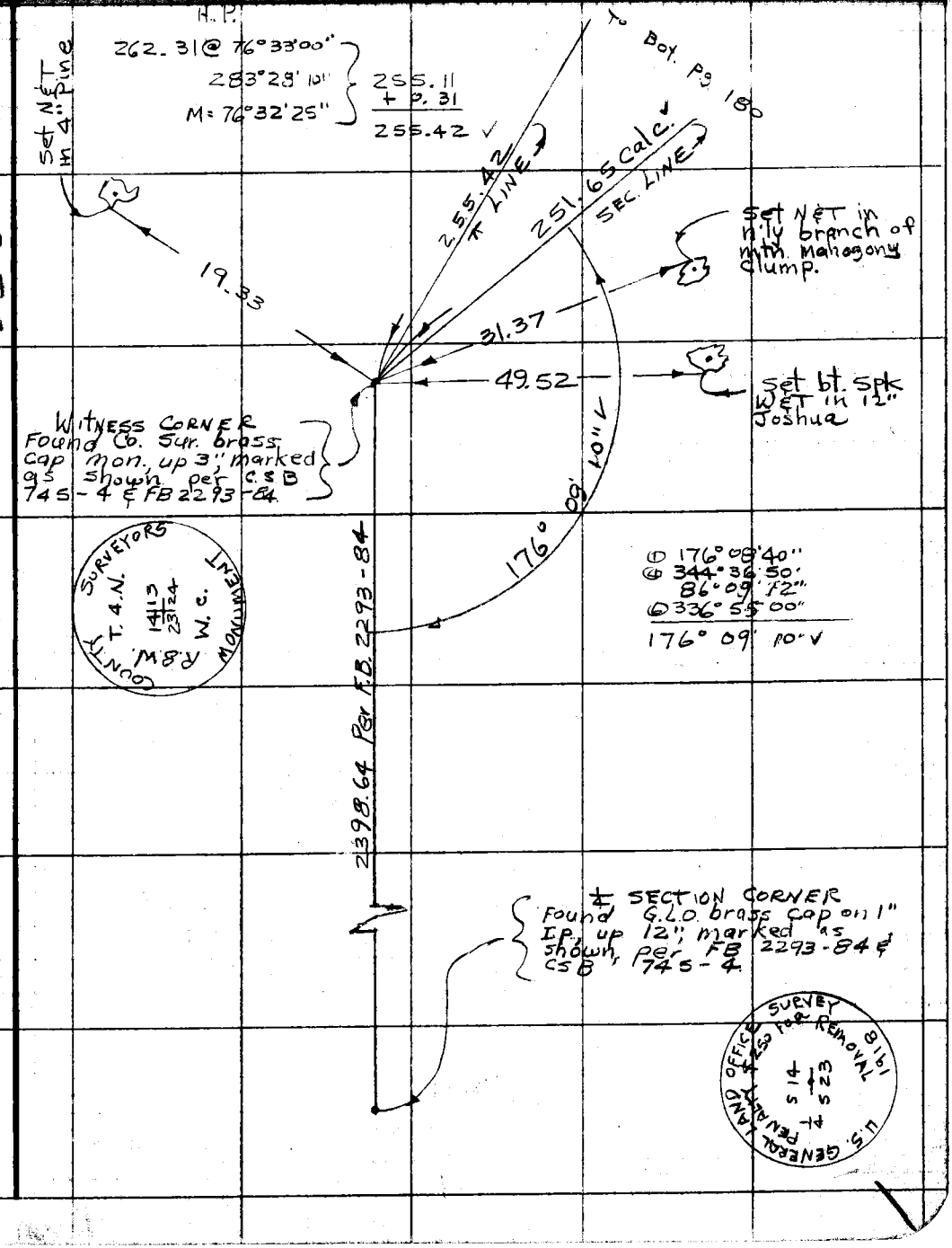

Note: Any Additions or Changes on This Sheet Must be Made or Circled in Red Ink With Date and Name of Person Making Change.

Do not extend this side of this line.

PLEASE RETURN TO
COUNTY OF LOS ANGELES
DEPARTMENT OF COUNTY ENGINEER
403 LOS ANGELES COUNTY ENGINEERING BLDG.

LS 836-2

76F309S CE#310 3-69

PWFB 2638

13

F. B. ~~3423~~ Pg. ~~180~~

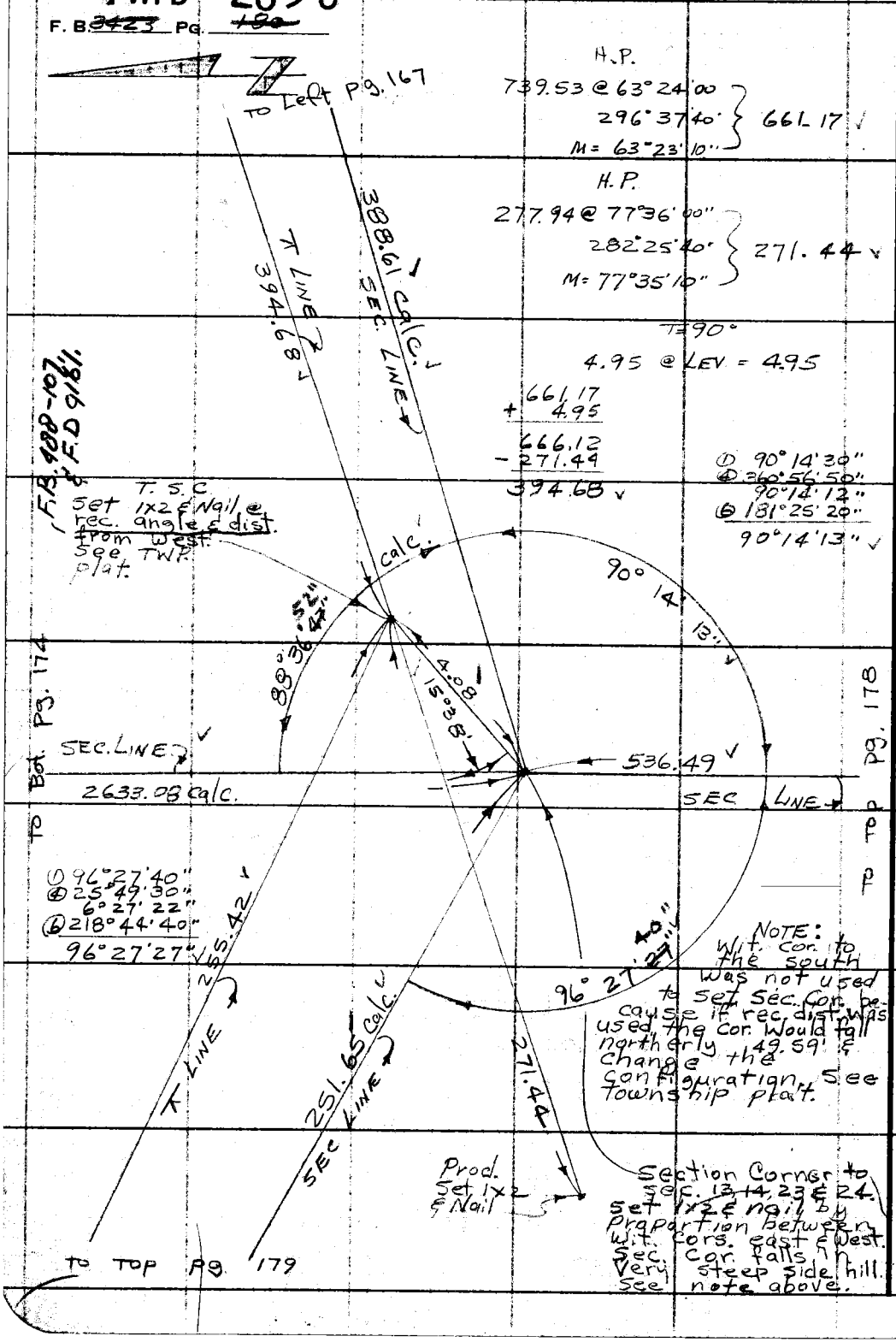

PLEASE RETURN TO
COUNTY OF LOS ANGELES
DEPARTMENT OF COUNTY ENGINEER
403 LOS ANGELES COUNTY ENGINEERING BLDG.

Do not extend this side of this line.

Note: Any Additions or Changes on This Sheet Must be Made or Circled in Red Ink With Date and Name of Person Making Change.

MS 83 C-7

PWFB 2738

7

Notes Ck'd by	Survey of SEC. LINES T4N R8W	F. B. [illegible] PG. 101
Map No.	[illegible]	
Office Work	Surveyed by G. L. VAN NESS	
Checked	Notes G. L. V. Date 9-2-75	
Date	Indexed G. D. BAILEY FEB 24 1978	

J. N. 0302.01

SECTION LINES

LOCATION & RETIES

OF

SECS. 11 & 12 T4N; R8W

VAN NESS
EGSTROM
JERNIGAN

Note: Any Additions or Changes on This Sheet Must be Made or Circled in Red Ink With Date and Name of Person Making Change.

PLEASE RETURN TO
COUNTY OF LOS ANGELES
DEPARTMENT OF COUNTY ENGINEER
403 LOS ANGELES COUNTY ENGINEERING BLDG.

Do not extend this side of this line.

76F309S CE#310 3-69

PWFB 2738

F. B. 3423 PG. 182

8 , 9

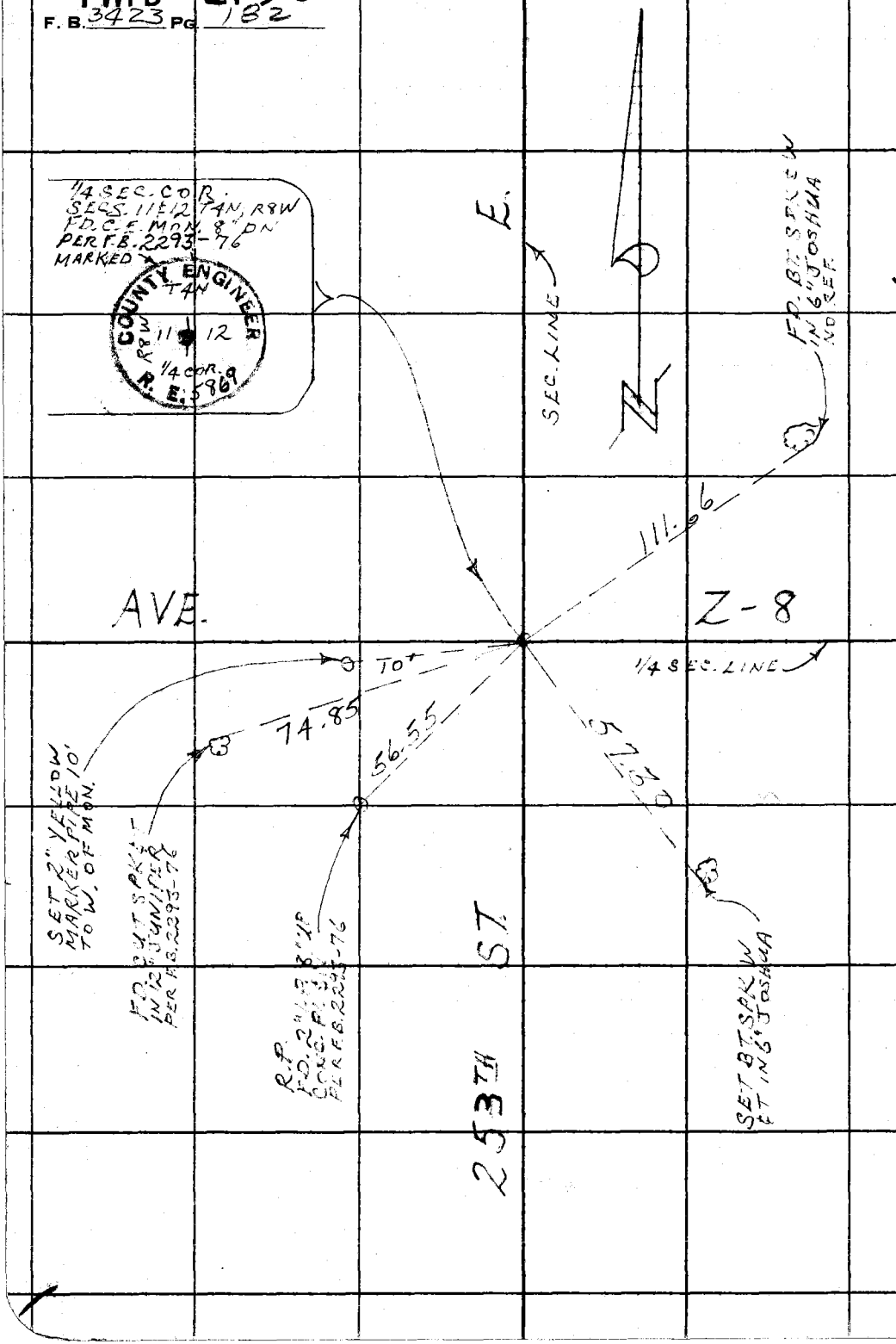

WS 93, C-1

PLEASE RETURN TO
COUNTY OF LOS ANGELES
DEPARTMENT OF COUNTY ENGINEER
403 LOS ANGELES COUNTY ENGINEERING BLDG.

Do not extend this side of this line.

Note: Any Additions or Changes on This Sheet Must be Made or Circled in Red Ink With Date and Name of Person Making Change.

PWFB 3836

15

Notes Ck'd by	Survey of SECTION LINES
Bldg No.	
Office Work	Surveyed by MENDONCA
Checked	Notes J.M. Date 9-75
Date	Indexed G. D. BAILEY FEB 24 1978

F.B. 3423 Pg. 133

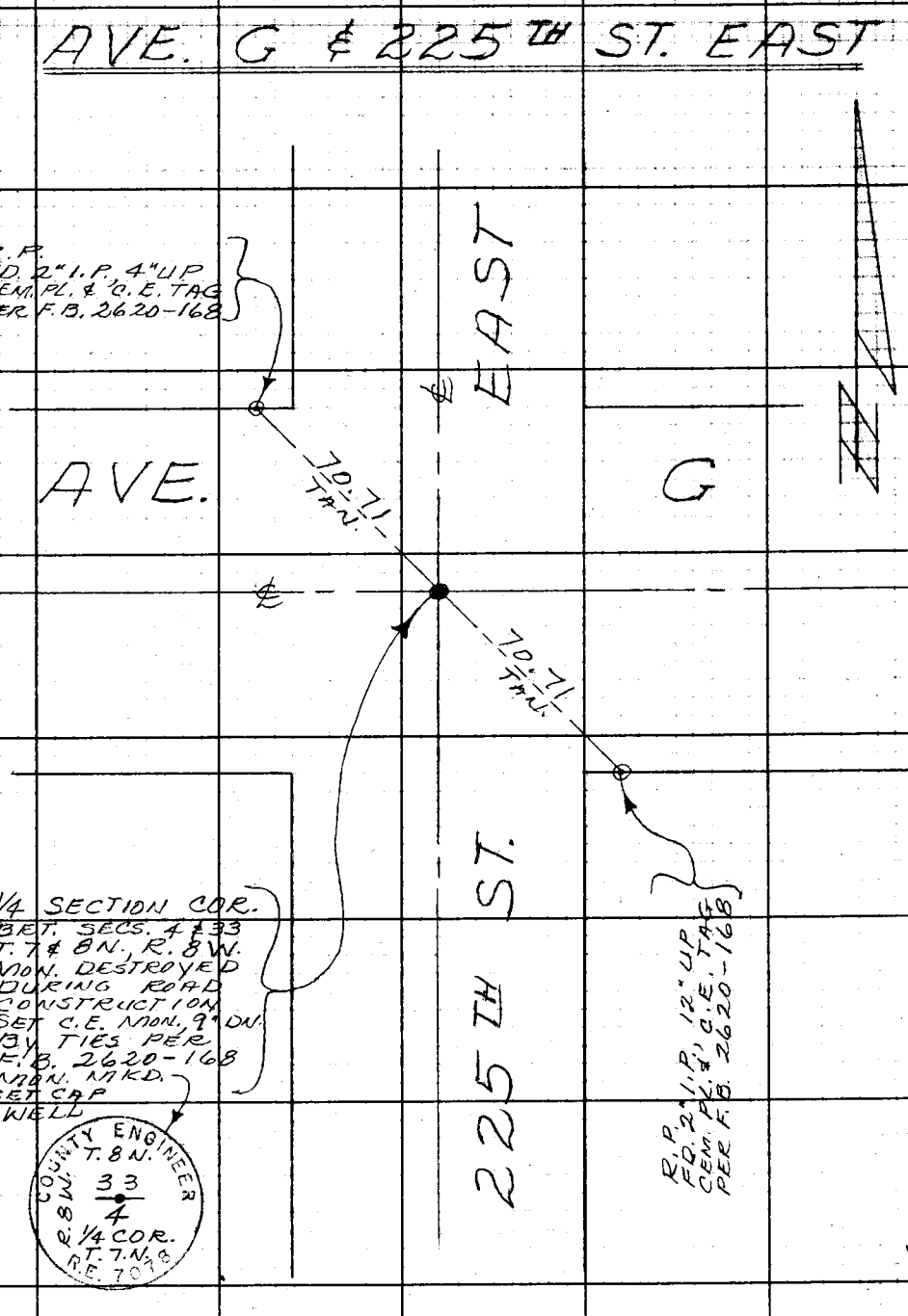

Note: Any Additions or Changes on This Sheet Must be Made or Circled in Red Ink With Date and Name of Person Making Change.

Do not extend notes this side of this line.

RETURN TO
LOS ANGELES COUNTY ENGINEER
700 LOS ANGELES COUNTY ENGINEERING BLDG.

76F309S CE #247—3-57

PWFB 3836

F.B. ~~3423~~ Pg. ~~184~~

16

AVE. G & 220TH ST. EAST

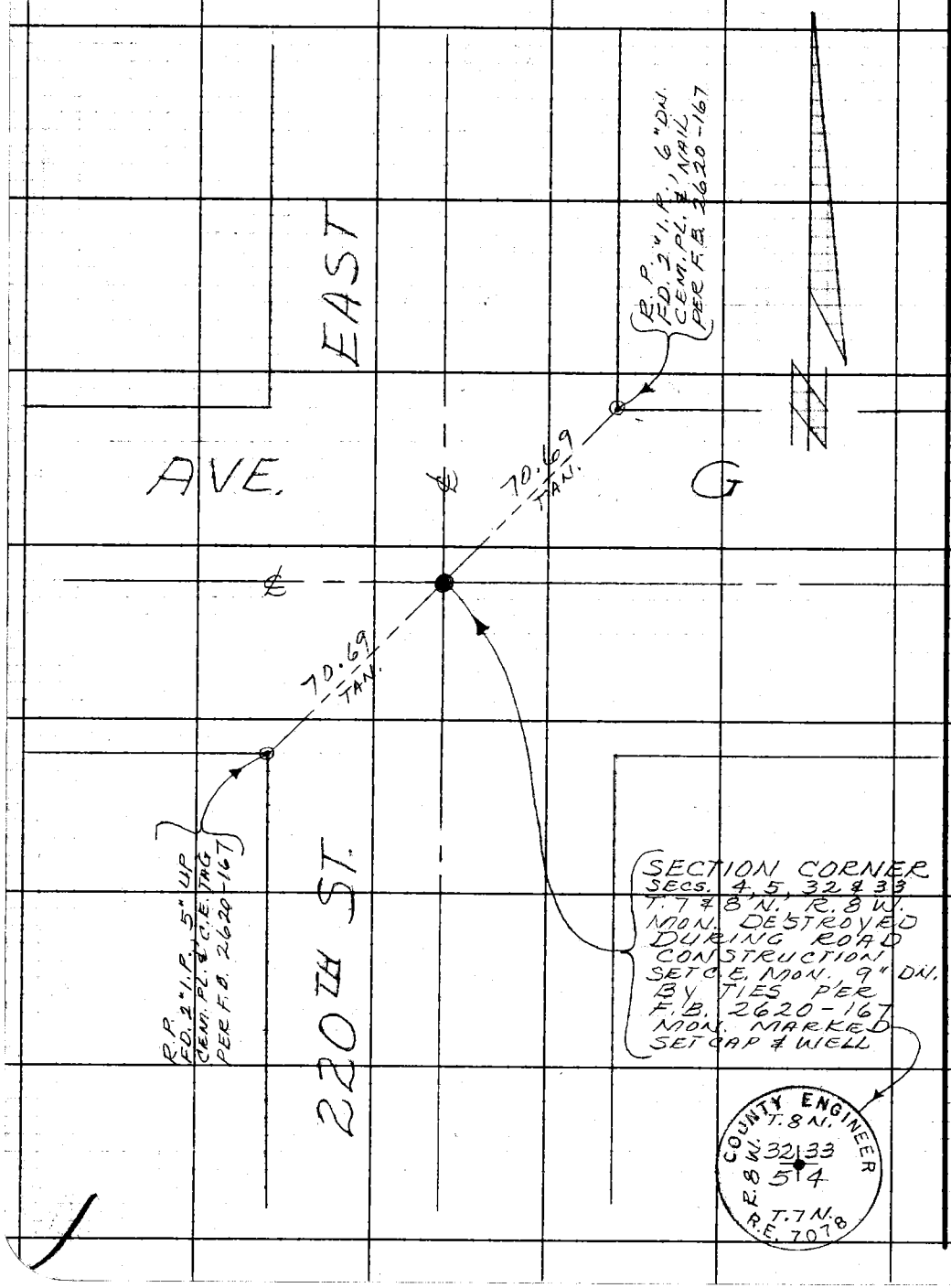

M568 C-3

RETURN TO
LOS ANGELES COUNTY ENGINEER
700 LOS ANGELES COUNTY ENGINEERING BLDG.

Do not extend notes this side of this line.

Note: Any Additions or Changes on This Sheet Must be Made or Circled in Red Ink With Date and Name of Person Making Change.

PWFB 3324

169

Notes Ck'd by	Survey of ¼ COR. 15 + 14
Map No.	JN 0302.01 Tape 195 Std 84 °F
Office Work	Surveyed by W.J. Voge
Checked	Notes Voge Date 9/30/75
Date	Indexed E. D. BAILEY FEB 24 1976

F. B. 3423 Pg. 195

REPLACEMENT OF ¼
CORNER 15 + 14, T.6.N.,
R.12.W., BY TIES.

J.N. 0302.01

REFERENCES USED: F.B. 3245 PARTY: Voge
Van Ness
Hill

Note: Any Additions or Changes on This Sheet Must be Made or Circled in Red Ink With Date and Name of Person Making Change.

Do not extend this side of this line.

PLEASE RETURN TO
COUNTY OF LOS ANGELES
DEPARTMENT OF COUNTY ENGINEER
403 LOS ANGELES COUNTY ENGINEERING BLDG.

76F309S CE#310 3-69

PWFB 3324

170

F. B. ~~3423~~ PG. ~~186~~

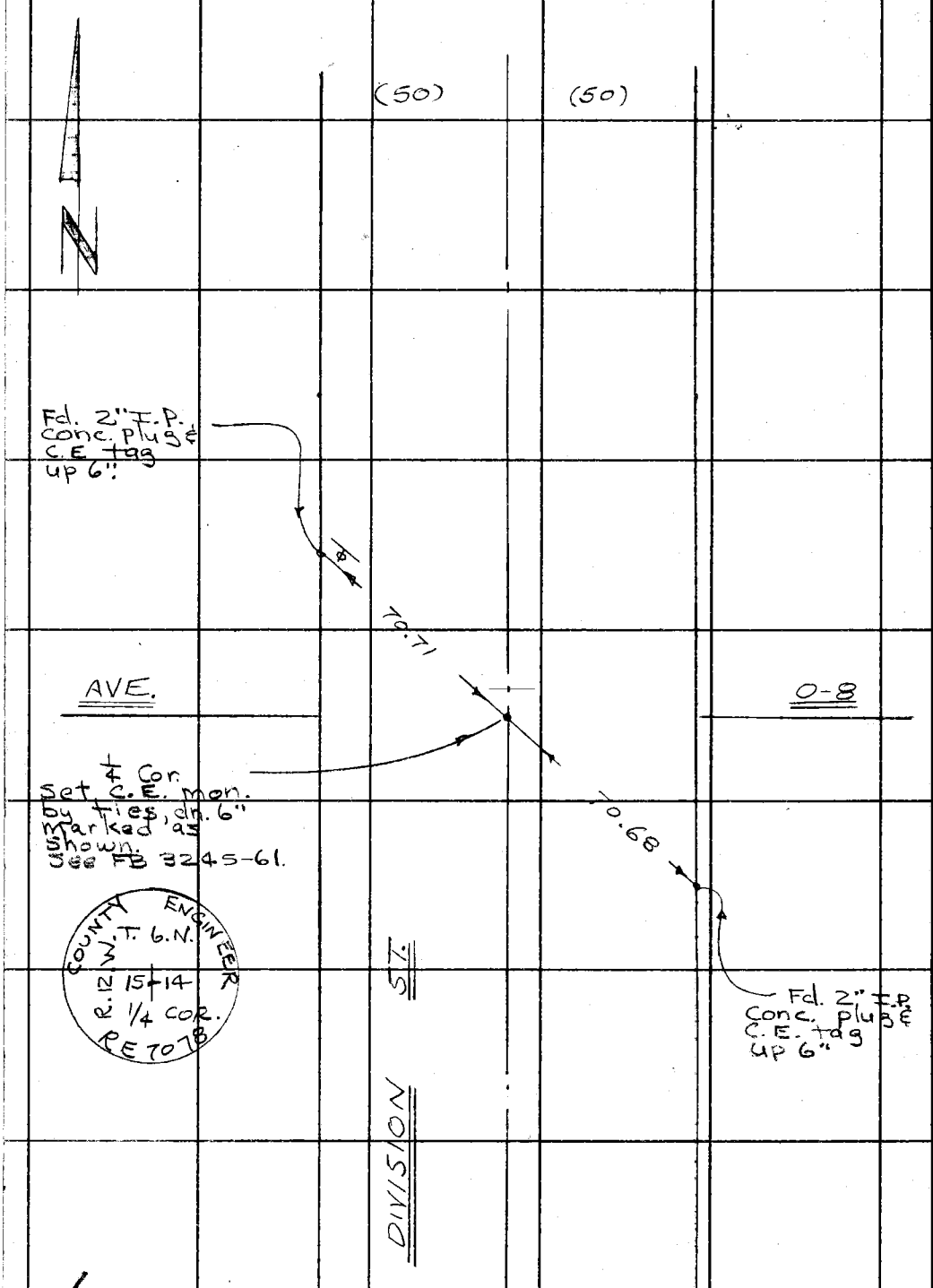

PLEASE RETURN TO
COUNTY OF LOS ANGELES
DEPARTMENT OF COUNTY ENGINEER
403 LOS ANGELES COUNTY ENGINEERING BLDG.

Do not extend this side of this line.

Note: Any Additions or Changes on This Sheet Must be Made or Circled in Red Ink With Date and Name of Person Making Change.

WC 65 A-2

324.2 3/7 A-1

PWFB 3909

1

Notes Ck'd by	Survey of SEC. LINES
Map No.	JN 0302.01 Tape 194 Std 84 F
Office Work	Surveyed by K. KING
Checked	Notes K.K. Date 2-20-76
Date	Indexed G. D. BAILEY FEB 24 1976

F.B. 3425 PG. 197

JN 0302.01

RESET SEC. COR

SECTIONS 7, 12, 13, 18

T8N R16 & 17 W

PARTY
KING
ADAMS
JERNIGAN

Note: Any Additions or Changes on this Sheet Must be Made or Circled in Red Ink With Date and Name of Person Making Change.

Do not extend this side of this line.

PLEASE RETURN TO
LOS ANGELES COUNTY ENGINEER
403 LOS ANGELES COUNTY ENGINEERING BLDG.

76F3098 CE#310 9-67

PWFB 3909

2

F.B. ~~3423~~ Pg ~~188~~

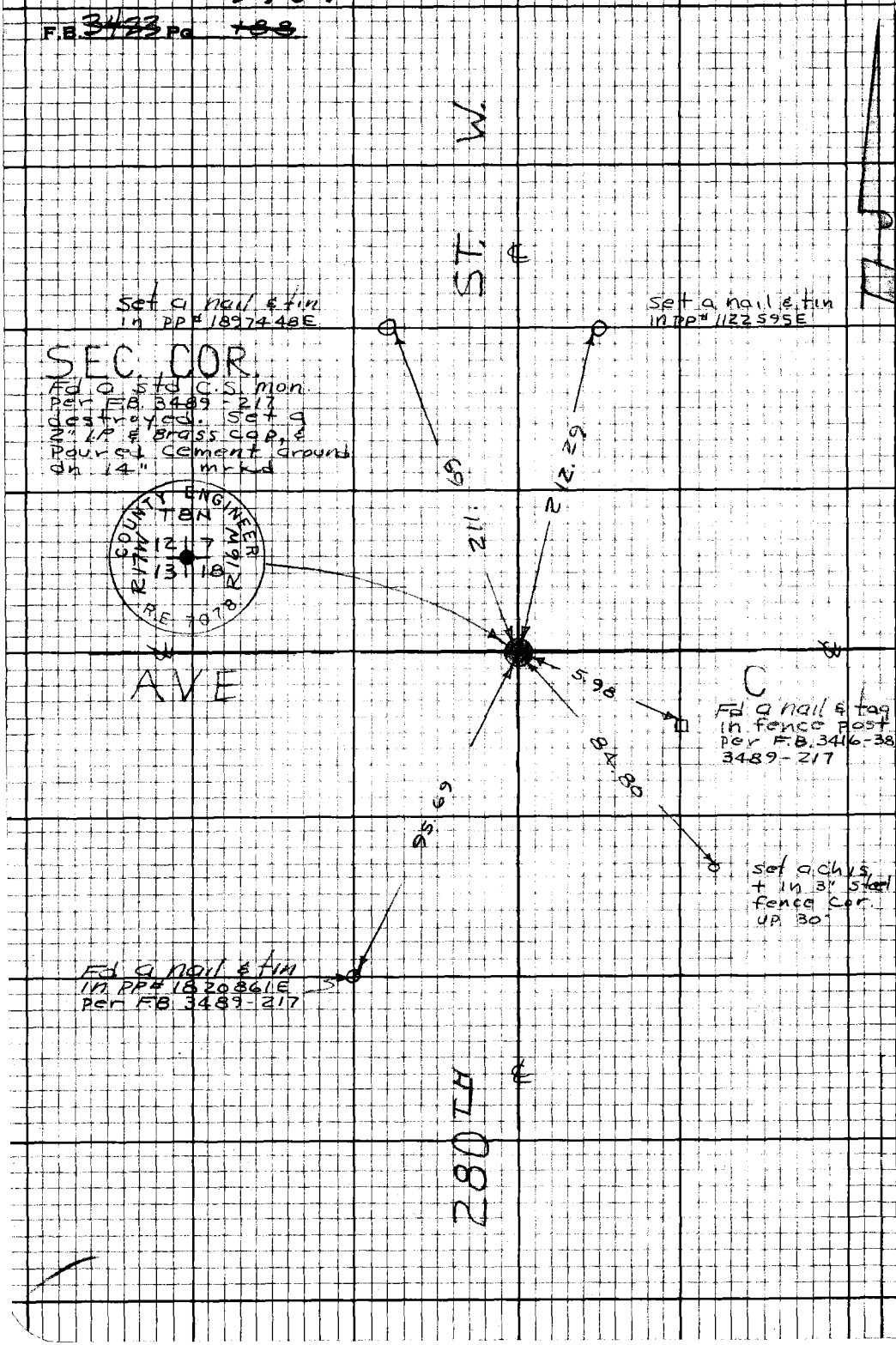

PLEASE RETURN TO
LOS ANGELES COUNTY ENGINEER
403 LOS ANGELES COUNTY ENGINEERING BLDG.

Do not extend this side of this line.

Note: Any Additions or Changes on this Sheet Must be Made or Circled in Red Ink With Date and Name of Person Making Change.

W S 73A-1

PWFB 3721

35

Notes Ck'd by	Survey of
Map No.	JN 0096.71 Tape Std. °F
Office Work	Surveyed by Hubbard
Checked	Notes H.C.H. Date 5-4-76
Date	Indexed G. D. BAILEY FEB 2 4 1977

F. B. [illegible] Pg. [illegible]

J.N. 0096.71

AVE 70TH ST. W.

FROM AVE "G" TO AVE "I"

&

J.N. 0096.38

AVE 65TH ST. W.

FROM AVE "G" TO AVE "I"

PARTY:

Hubbard
Albright
Talbot

Note: Any Additions or Changes on This Sheet Must be Made or Circled in Red Ink With Date and Name of Person Making Change.

Do not extend this side of this line.

PLEASE RETURN TO
COUNTY OF LOS ANGELES
DEPARTMENT OF COUNTY ENGINEER
403 LOS ANGELES COUNTY ENGINEERING BLDG.

76F309S CE#310 3-69

X

PWFB 3721

36

F. B. ~~3723~~ Pg. ~~190~~

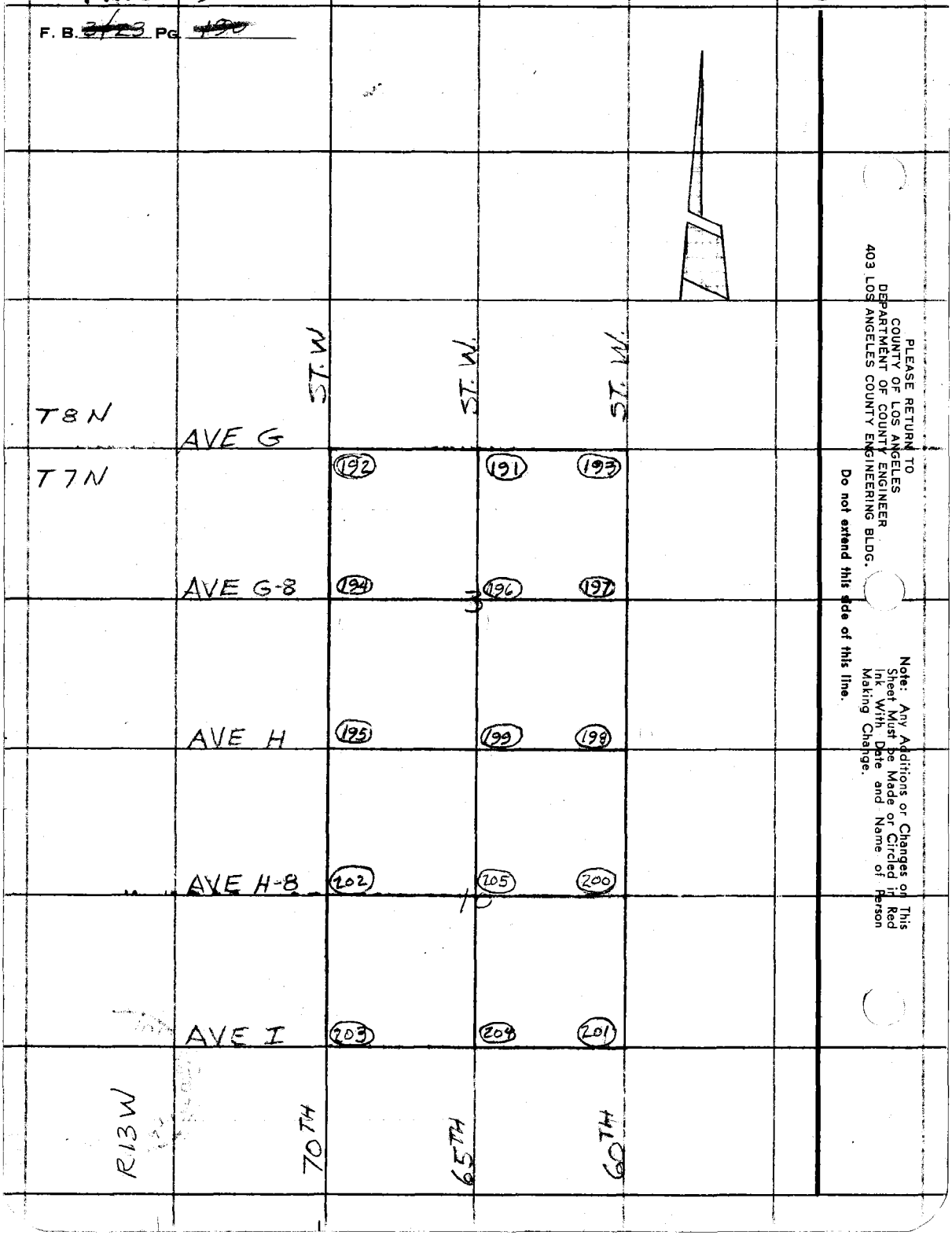

PLEASE RETURN TO
COUNTY OF LOS ANGELES
DEPARTMENT OF COUNTY ENGINEER
403 LOS ANGELES COUNTY ENGINEERING BLDG.

Do not extend this side of this line.

Note: Any Additions or Changes on This Sheet Must be Made or Circled in Red Ink With Date and Name of Person Making Change.

PWFB 3721

37

Notes Ck'd by Rice Hoff	Survey of
Map No.	JN 0096.71 Tape 24 Std 34 °F
Office Work	Surveyed by HUBBARD
Checked MUNOZ	Notes H.C.H. Date 5-76
Date	Indexed G. D. BAILEY FEB 2 4 1977

F. B. 2-23 PG. 191

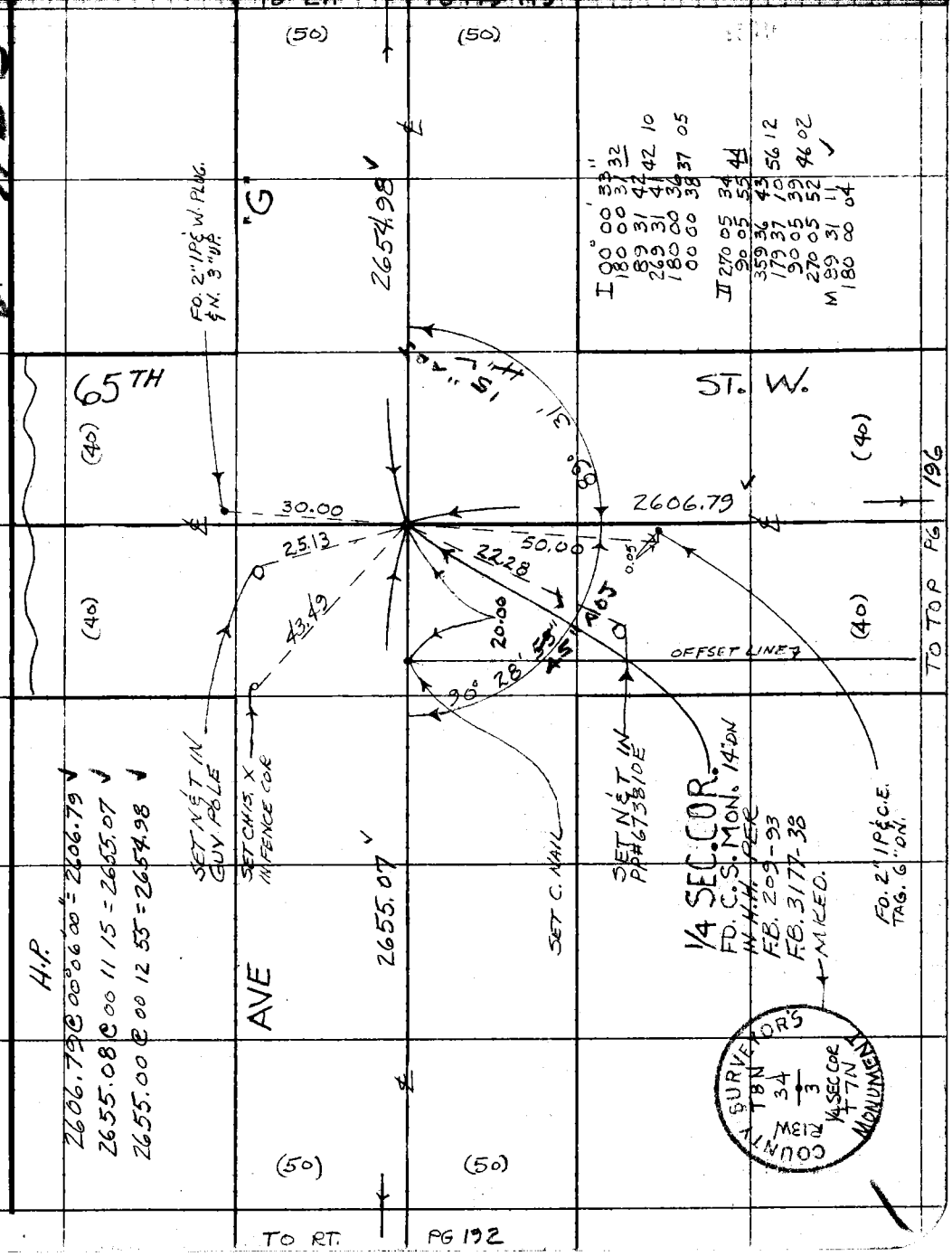

Note: Any Additions or Changes on This Sheet Must be Made or Circled in Red Ink With Date and Name of Person Making Change.

Do not extend this side of this line.

PLEASE RETURN TO
COUNTY OF LOS ANGELES
DEPARTMENT OF COUNTY ENGINEER
403 LOS ANGELES COUNTY ENGINEERING BLDG.

76F309S CE#310 3-69

PWFB 3721

38

F. B. ~~3423~~ PG. ~~192~~

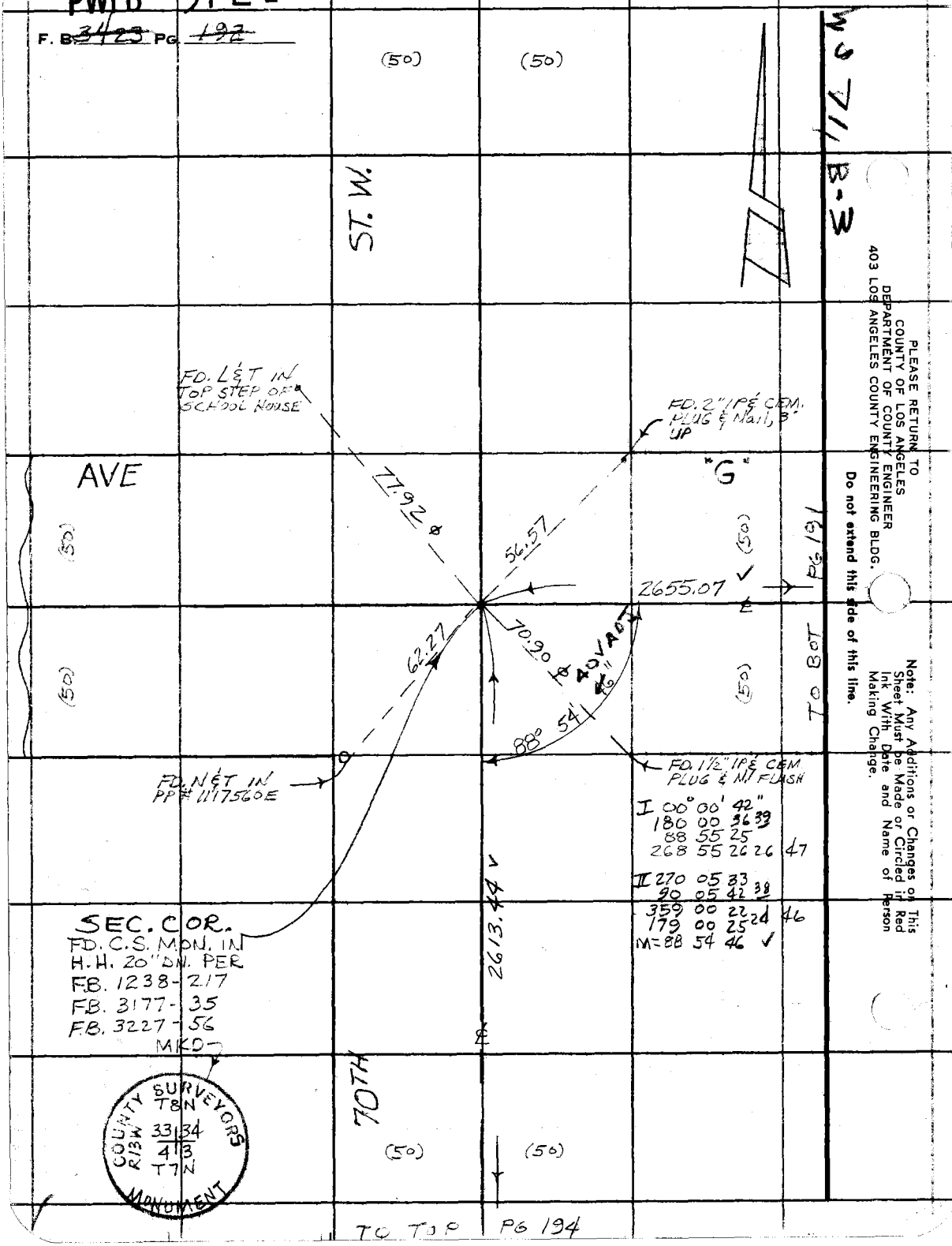

PLEASE RETURN TO
COUNTY OF LOS ANGELES
DEPARTMENT OF COUNTY ENGINEER
403 LOS ANGELES COUNTY ENGINEERING BLDG.

Do not extend this side of this line.

Note: Any Additions or Changes on This Sheet Must be Made or Circled in Red Ink With Date and Name of Person Making Change.

PWFB 3721

39

Notes Ck'd by Riechoff	Survey of
Map No.	JN 0096.71 Tape 24 Std 84
Office Work	Surveyed by HUBBARD
Checked MUNOZ	Notes HCH Date 5-76
Date	Indexed G. D. BAILEY FEB 24 1977

F. B. [illegible] PG. 193

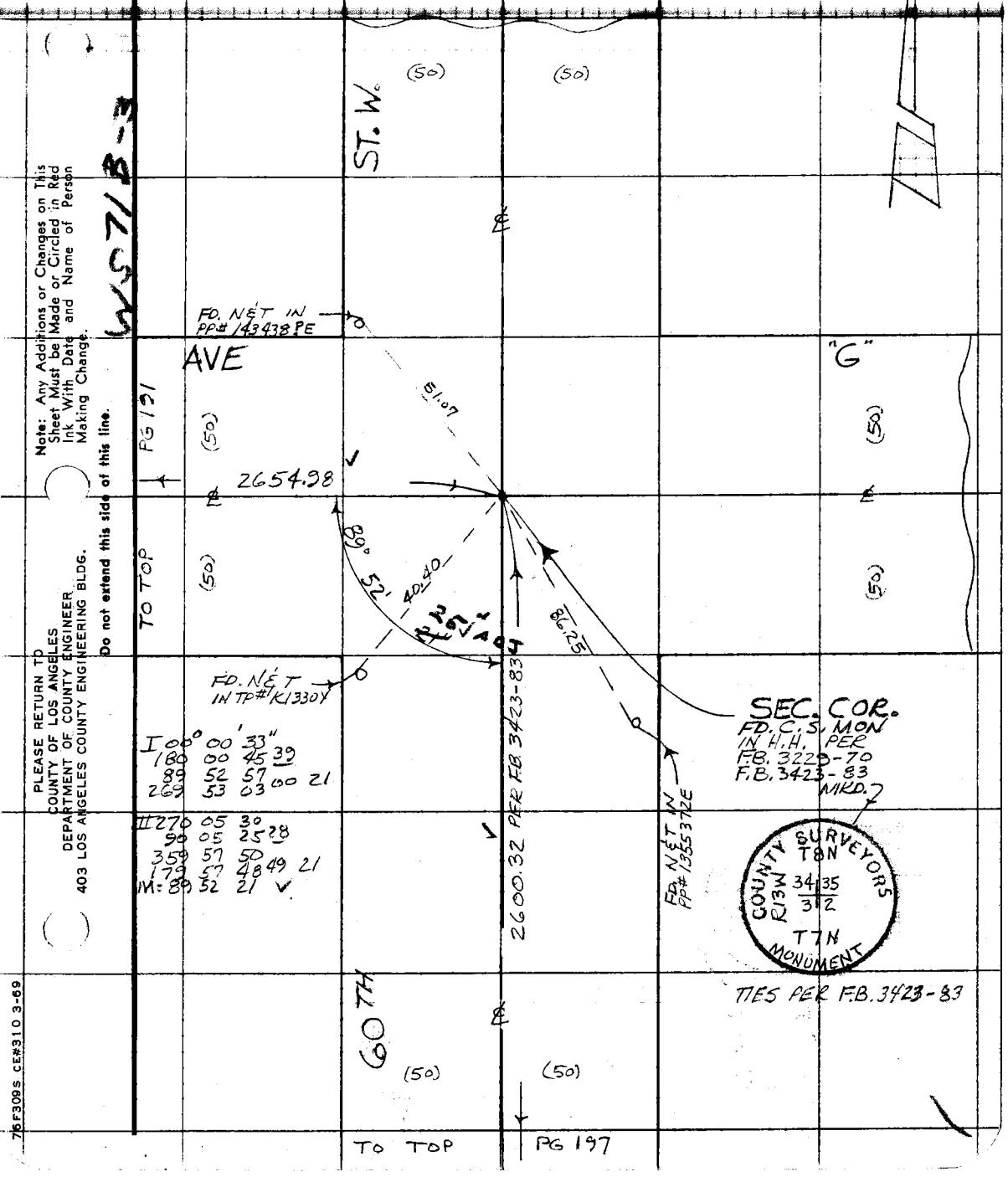

Note: Any Additions or Changes on This Sheet Must be Made or Circled in Red Ink With Date and Name of Person Making Change.

Do not extend this side of this line.

PLEASE RETURN TO
COUNTY OF LOS ANGELES
DEPARTMENT OF COUNTY ENGINEER
403 LOS ANGELES COUNTY ENGINEERING BLDG.

76F309S CE#310 3-69

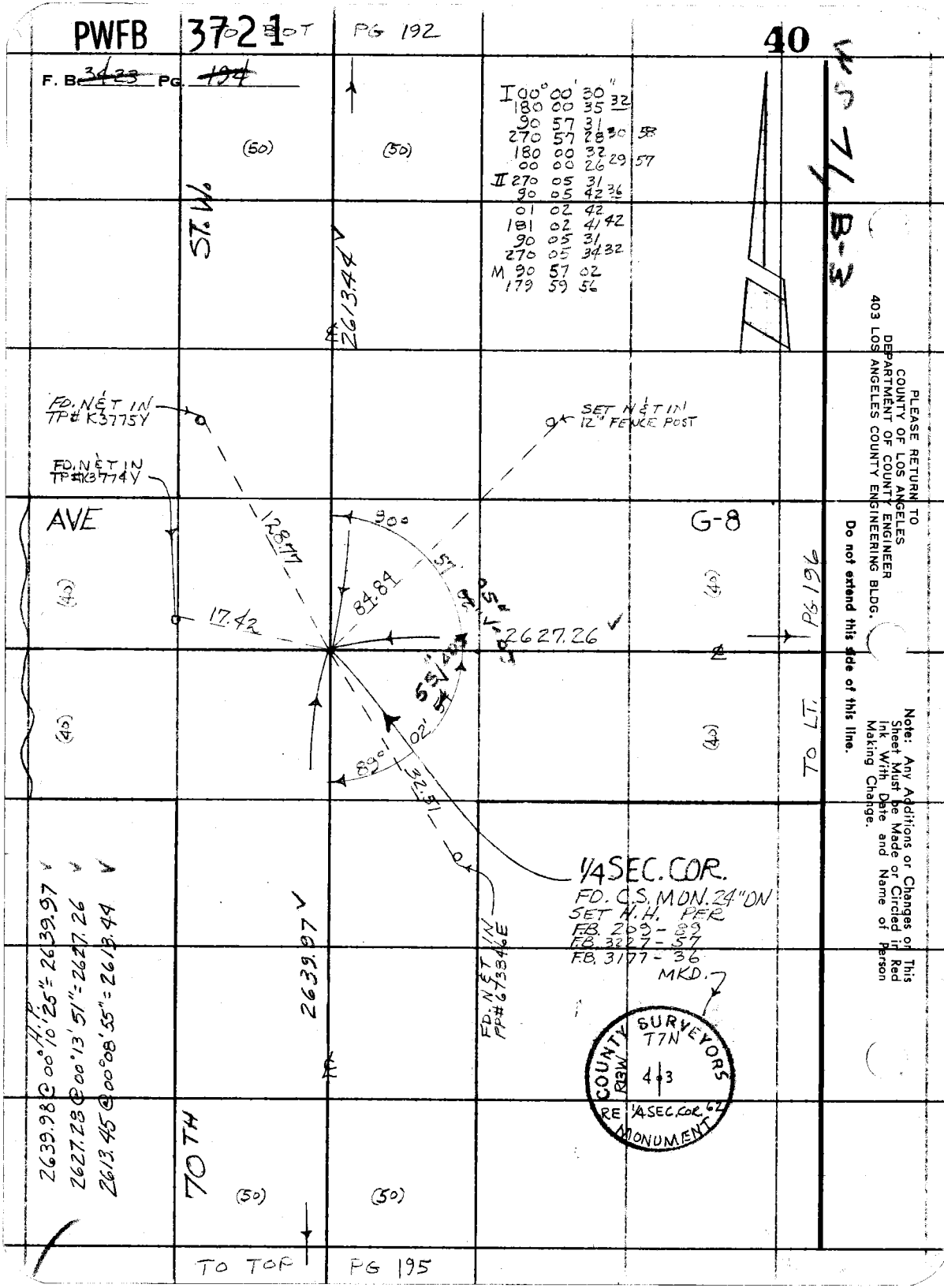
PWFB 3721
TO BOT
PG 192
40
F. B. 3423 PG. 194
I 00° 00' 30"
180 00 35 32
90 57 31
270 57 28 30 58
180 00 32
00 00 26 29 57
II 270 05 31
90 05 42 36
01 02 42
181 02 41 42
90 05 31
270 05 34 32
M 90 57 02
179 59 56
(50)
(50)
ST. W.
2613.44
FD. N&T IN TP# K3775Y
FD. N&T IN TP# K3774Y
SET N&T IN 12" FENCE POST
AVE
G-8
128.77
90°
57'
84.84
17.42
2627.26
PG 196
TO LT.
89°
32.51
1/4 SEC. COR.
FD. C.S. MON. 24" ON
SET H.H. PER
F.B. 209-89
F.B. 3227-57
F.B. 3177-36
MKD.
FD. N&T IN PP# 673846E
2639.97
2639.98 @ 00°10'25" = 2639.97
2627.28 @ 00°13'51" = 2627.26
2613.45 @ 00°08'55" = 2613.44
70TH
(50)
(50)
TO TOP
PG 195
COUNTY SURVEYORS
T7N
R13W
4 3
RE 1/4 SEC. COR. 62
MONUMENT
PLEASE RETURN TO
COUNTY OF LOS ANGELES
DEPARTMENT OF COUNTY ENGINEER
403 LOS ANGELES COUNTY ENGINEERING BLDG.
Do not extend this side of this line.
Note: Any Additions or Changes on This Sheet Must be Made or Circled in Red Ink With Date and Name of Person Making Change.

PWFB 3721

41 , 42

Notes Ck'd by Rieckhoff	Survey of
Map No.	JN Tape Std
Office Work	Surveyed by HUBBARD
Checked MUNOZ	Notes NCN Date 5-76
Date	Indexed G. D. BAILEY FEB 2 4 1977

F. B. PG. 195

I 00° 00' 29
180 00 48 38
90 55 04
270 55 [illegible] 07 29
180 51 [illegible] 54 16

II 270 05 31
90 05 33 32
01 00 00
181 00 04 02 30
90 55 48
270 55 50 49 17
M=90 54 30
180 50 16

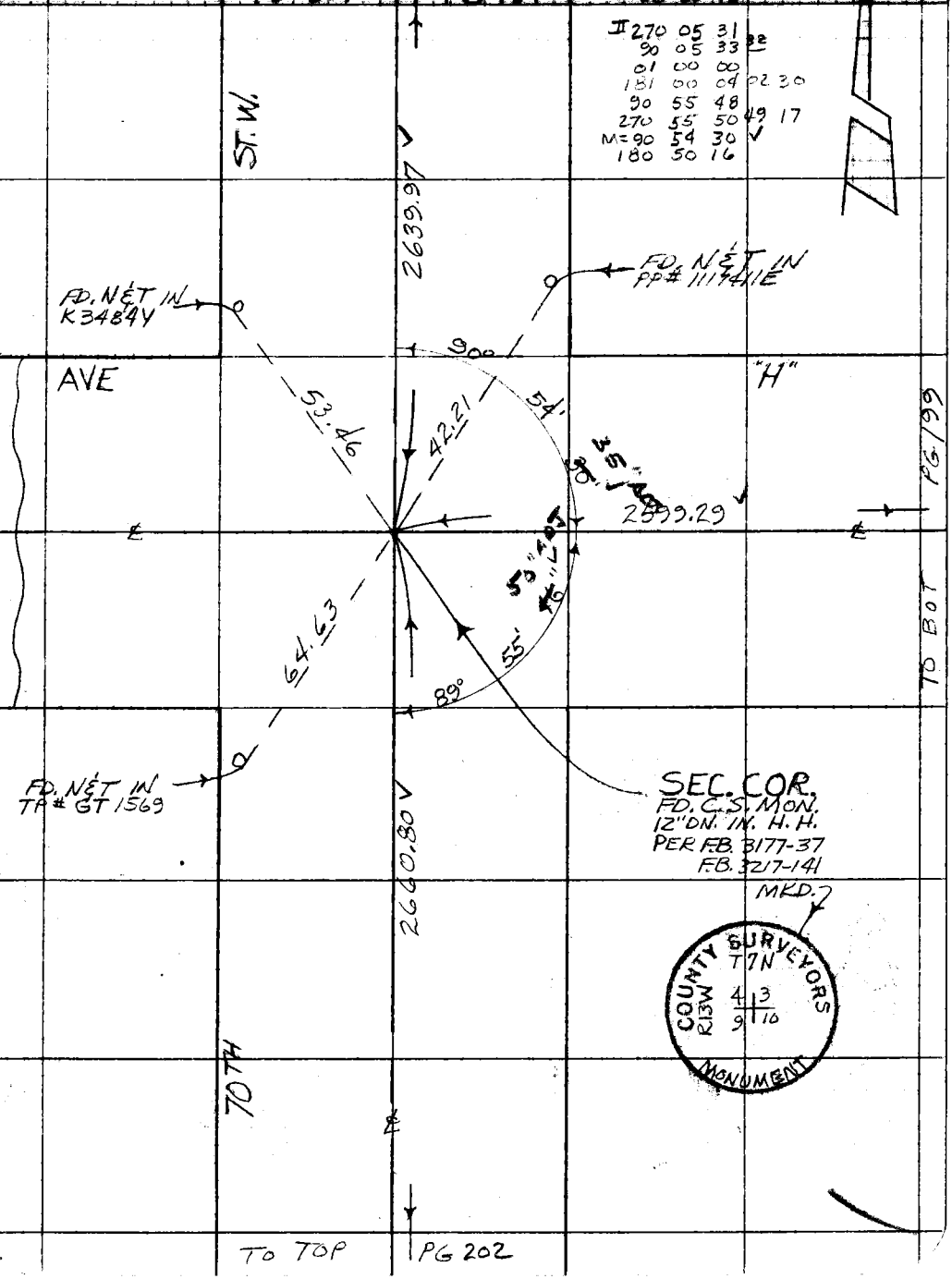

Note: Any Additions or Changes on This Sheet Must be Made or Circled in Red Ink With Date and Name of Person Making Change.

Do not extend this side of this line.

PLEASE RETURN TO
COUNTY OF LOS ANGELES
DEPARTMENT OF COUNTY ENGINEER
403 LOS ANGELES COUNTY ENGINEERING BLDG.

76F309S CE#310 3-69

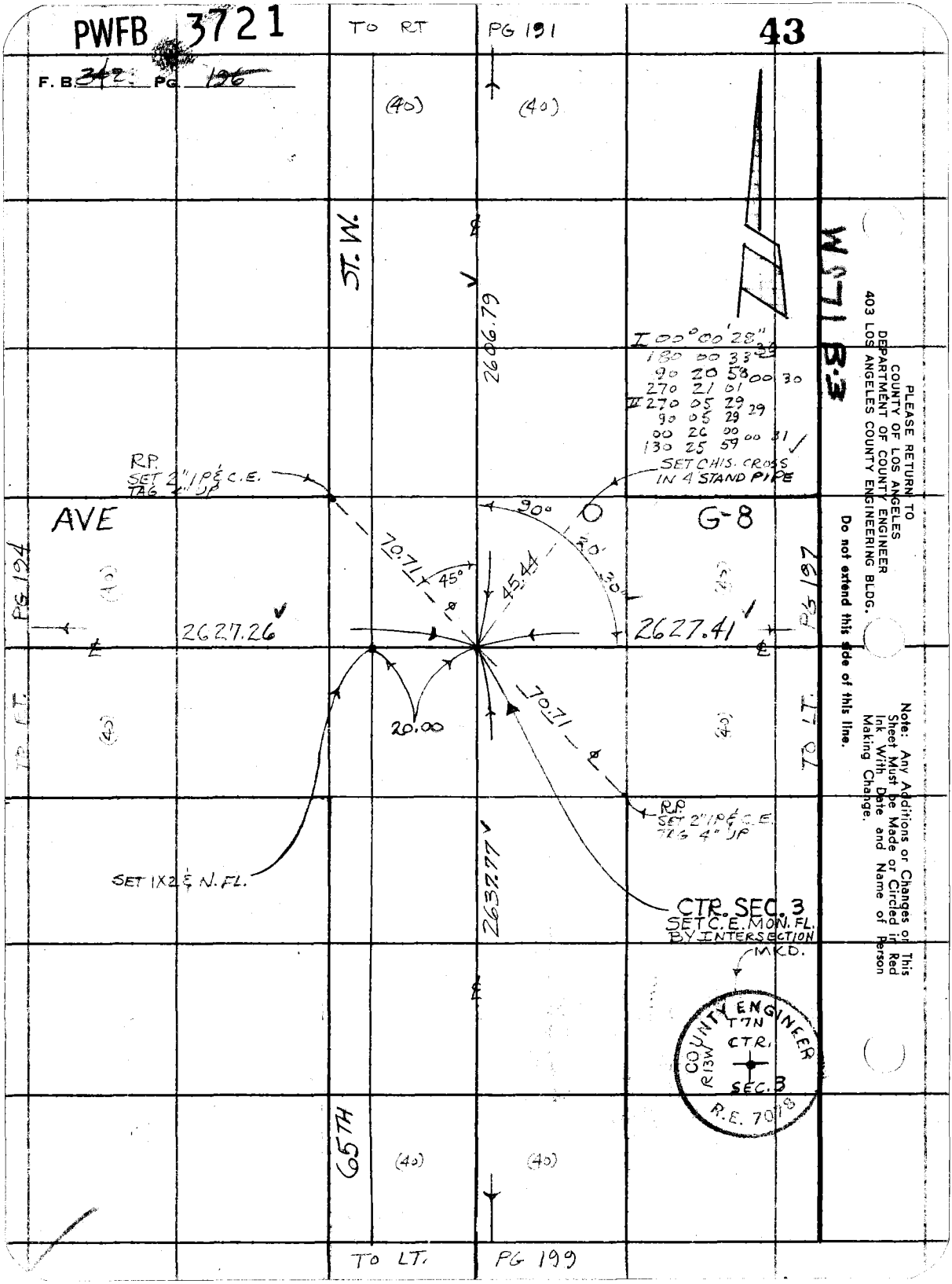
PWFB 3721
43
F. B. 342 PG. 196
TO RT
PG 191
(40)
(40)
ST. W.
2606.79
I 00°00'28"
180 00 33
90 20 58 00 30
270 21 01
II 270 05 29 29
90 05 29
00 26 00 00 31
130 25 59
SET CHIS. CROSS IN 4 STAND PIPE
R.P. SET 2" I.P. & C.E. TAG 4" UP
AVE
G-8
90°
20'
30'
70.71
45°
45.44
PG 194
PG 197
2627.26
2627.41
TO RT.
TO LT.
20.00
70.71
R.P. SET 2" I.P. & C.E. TAG 4" UP
SET 1X2 & N. FL.
2637.77
CTR. SEC. 3
SET C.E. MON. FL. BY INTERSECTION
MKD.
COUNTY ENGINEER
T7N
CTR.
R13W
SEC. 3
R.E. 7078
65TH
(40)
(40)
TO LT.
PG 199
PLEASE RETURN TO
COUNTY OF LOS ANGELES
DEPARTMENT OF COUNTY ENGINEER
403 LOS ANGELES COUNTY ENGINEERING BLDG.
Do not extend this side of this line.
Note: Any Additions or Changes on This Sheet Must be Made or Circled in Red Ink With Date and Name of Person Making Change.

PWFB 3721

44

Notes Ck'd by Rieckhoff	Survey of
Map No.	JN 0096177 Tape 24 Std 84 °F
Office Work	Surveyed by HUBBARD
Checked MUNOZ	Notes NCN Date 5-76
Date	Indexed G. D. BAILEY FEB 2 4 1977

F. B. 3423 Pg. 197

TO BOT PG 198

I 00 00 27
180 00 23 25
90 16 18
270 16 20 19 44

II 270 05 34
90 06 06 50
00 21 24
180 21 56 40 50
M 90 15 47 ✓

W.S. 71 B

(50) (50)

ST. W.

2600.32 PER F.B. 3423-86

FD. 2" IP & C.E. TAG. 6" UP

50" ADJ 47" ✓

FD. N & T PP#1355361E

AVE

G-8

15'

90°

56.59

45.89

00°

PG 196

(40)

2627.41 ✓

27.56

58.98

00'

180°

PER F.B. 3423-86

TO RT.

(40)

(40)

(40)

FD. N & T IN TP # NONE.

FD. 2" IP & C.E. TAG. 6" UP

1/4 SEC. COR.
FD. C.S. MON 18 DN.
IN H.H. PER F.B. 209-97
F.B. 3279-69 CSB 831-1
F.B. 3423-86 MKD

COUNTY SURVEYOR
R13W 7N
3 2
1/4 SEC. COR.
RE62

2629.32 PER F.B. 3423-86

60TH

(50) (50)

H.P.
2627.43 @ 00°13'50" = 2627.41 ✓

TO TOP PG 198

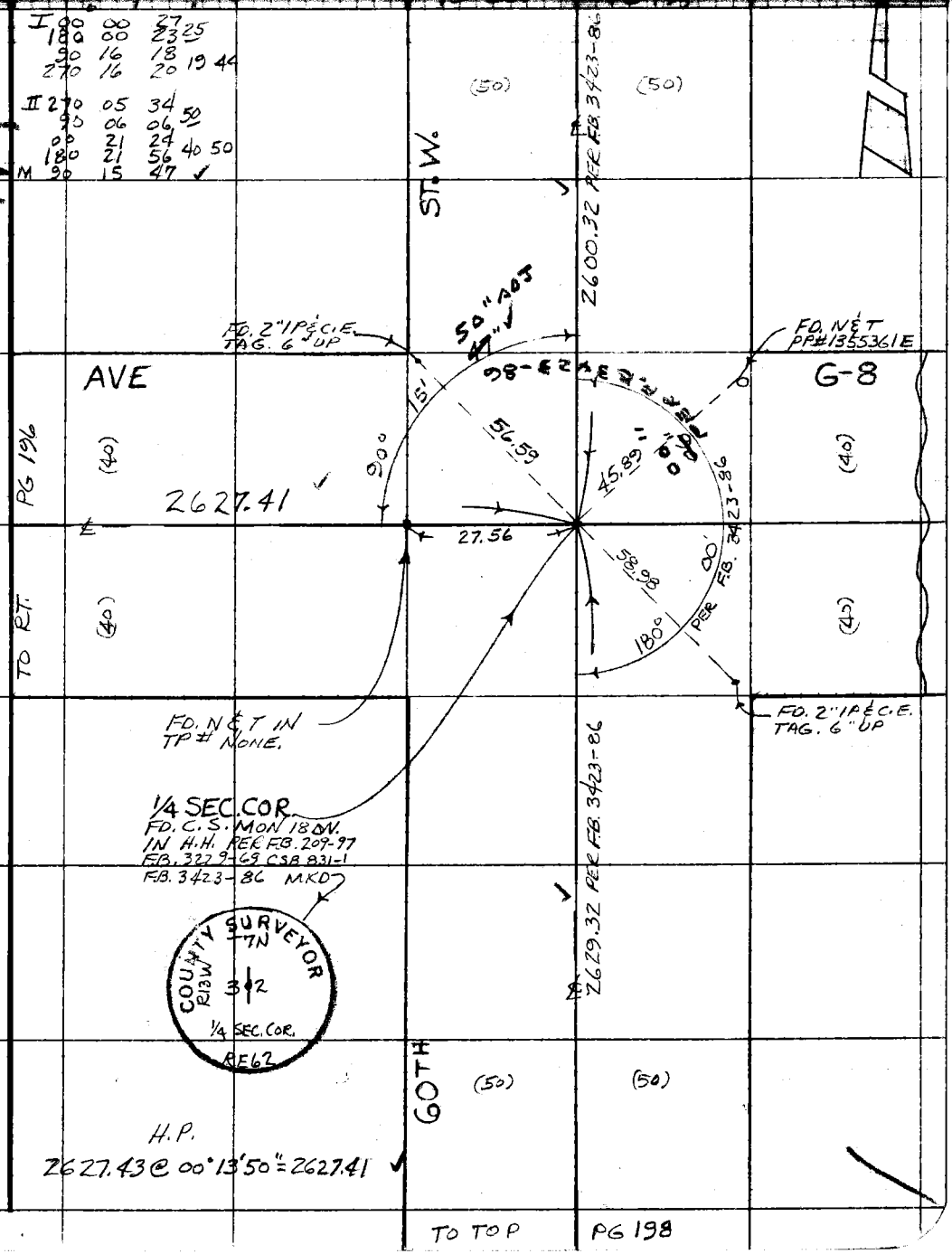

Note: Any Additions or Changes on This Sheet Must be Made or Circled in Red Ink With Date and Name of Person Making Change.

Do not extend this side of this line.

PLEASE RETURN TO
COUNTY OF LOS ANGELES
DEPARTMENT OF COUNTY ENGINEER
403 LOS ANGELES COUNTY ENGINEERING BLDG.

76F309S CE#310 3-69

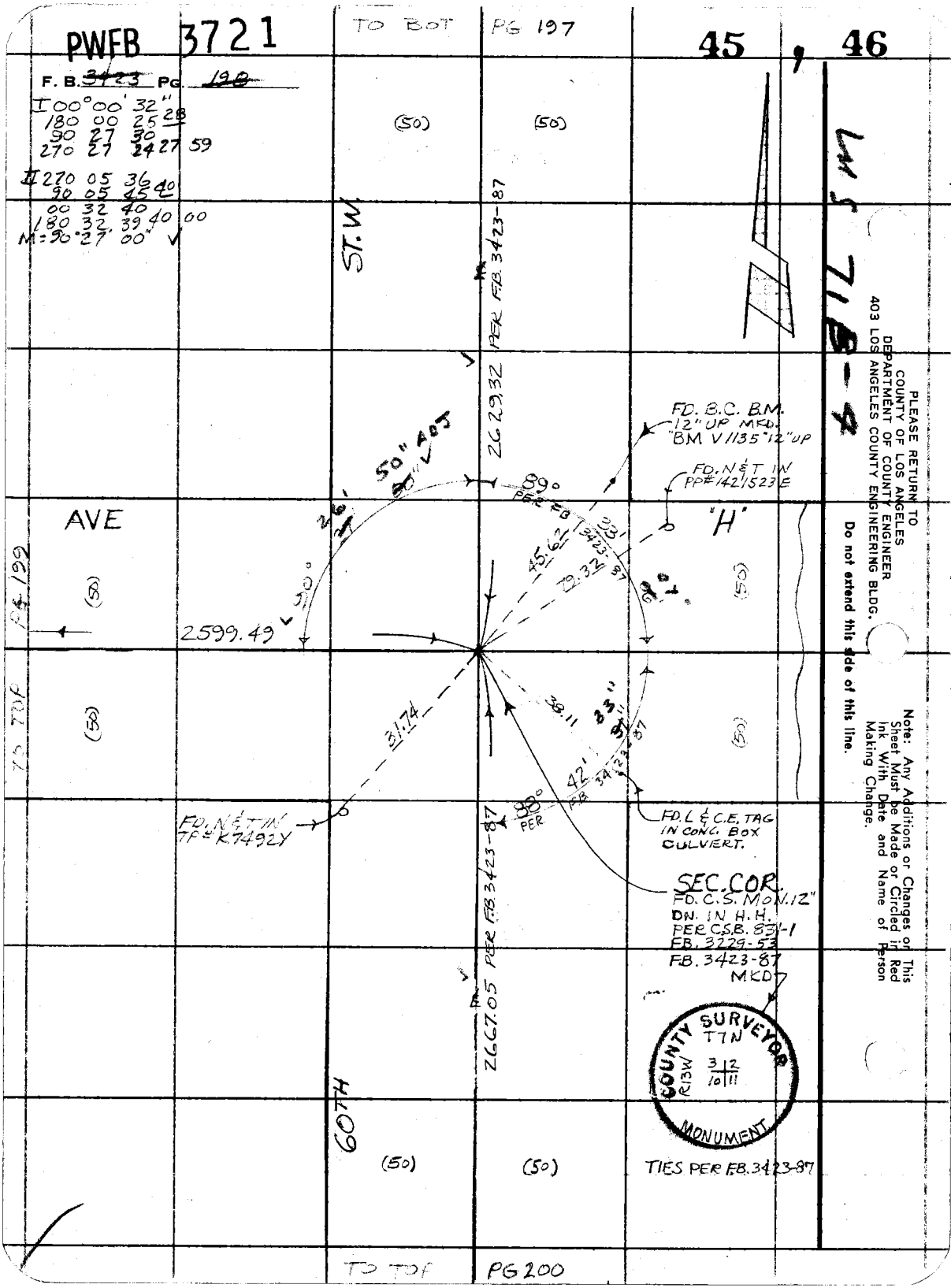
PWFB 3721
TO BOT
PG 197
45 , 46
F. B. 3423 PG. 198
I 00°00' 32"
180 00 25 28
90 27 30
270 27 24 27 59
II 270 05 36
90 05 45 40
00 32 40
180 32 39 40 00
M=90°27' 00"
(50)
(50)
ST. W.
2629.32 PER F.B. 3423-87
FD. B.C. B.M. 12" UP MKD. "BM V1135" 12" UP
FD. N&T IN PP#142/523E
50" ADJ
89° PER FB 3423-87
AVE
"H"
45.62
79.32
2599.49
31.74
38.11
42' FB 3423-87
88° PER
FD. N&T IN TP# K7492Y
FD. L & C.E. TAG IN CONC. BOX CULVERT.
SEC. COR.
FD. C.S. MON. 12" DN. IN H.H. PER C.S.B. 831-1 FB. 3229-53 FB. 3423-87 MKD
2667.05 PER F.B. 3423-87
60TH
(50)
(50)
TIES PER F.B. 3423-87
TO TOP
PG 199
TO TOP
PG 200
COUNTY SURVEYOR
T7N
R13W
3 2
10 11
MONUMENT
LMS 718-4
PLEASE RETURN TO
COUNTY OF LOS ANGELES
DEPARTMENT OF COUNTY ENGINEER
403 LOS ANGELES COUNTY ENGINEERING BLDG.
Do not extend this side of this line.
Note: Any Additions or Changes on This Sheet Must be Made or Circled in Red Ink With Date and Name of Person Making Change.

PWFB 3721

47, 48

Notes Ck'd by Rieskoff	Survey of [illegible]
Map No.	JN 0030.11 Tape 24 Std
Office Work	Surveyed by HUBBARD
Checked MUNOZ	Notes HCS Date 5-76
Date	Indexed G. D. BAILEY FEB 24 1977

F. B. 3477 PG. 199

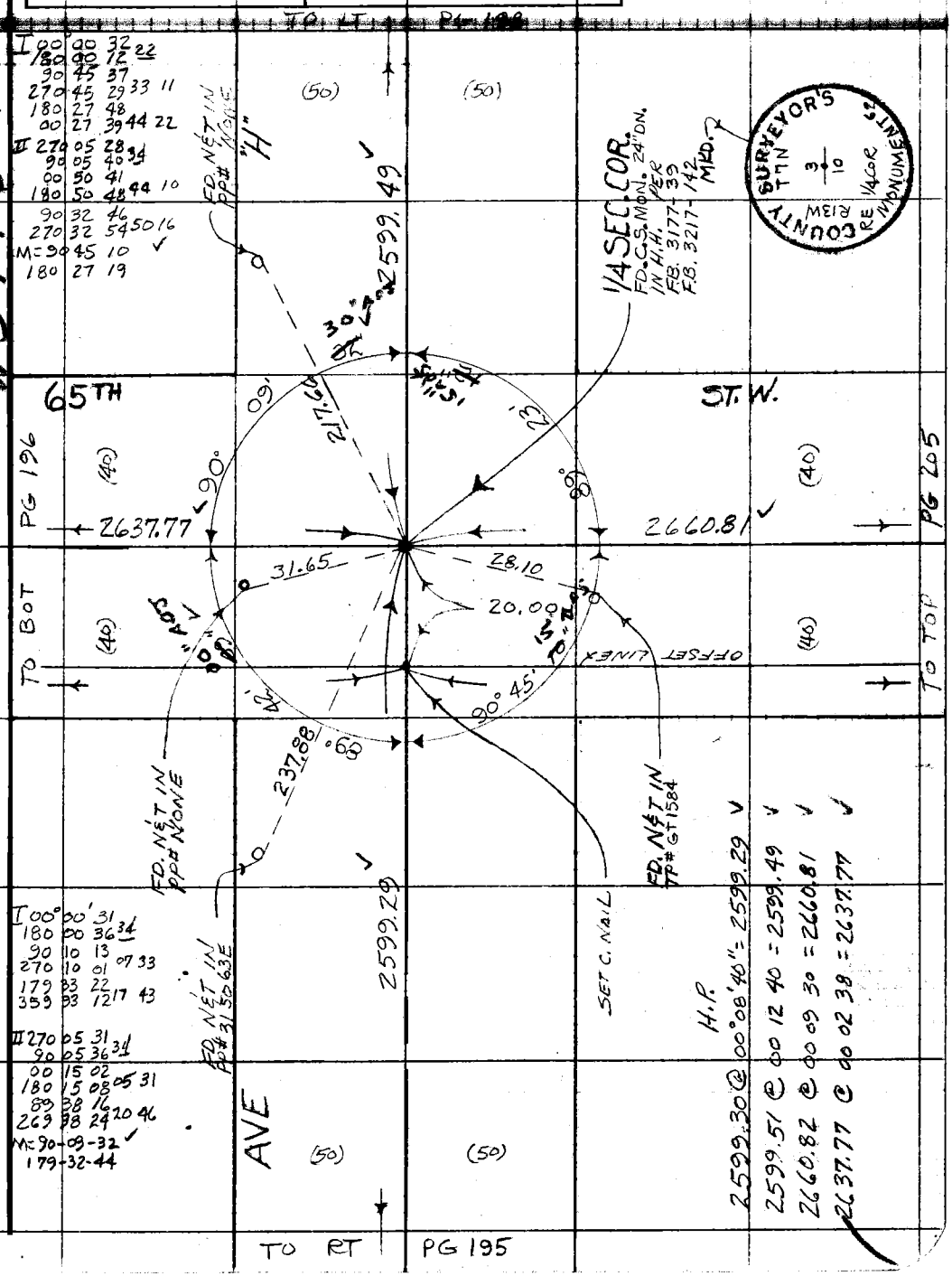

Note: Any Additions or Changes on This Sheet Must be Made or Circled in Red Ink With Date and Name of Person Making Change.

Do not extend this side of this line.

PLEASE RETURN TO
COUNTY OF LOS ANGELES
DEPARTMENT OF COUNTY ENGINEER
403 LOS ANGELES COUNTY ENGINEERING BLDG.

76F309S CE#310 3-69

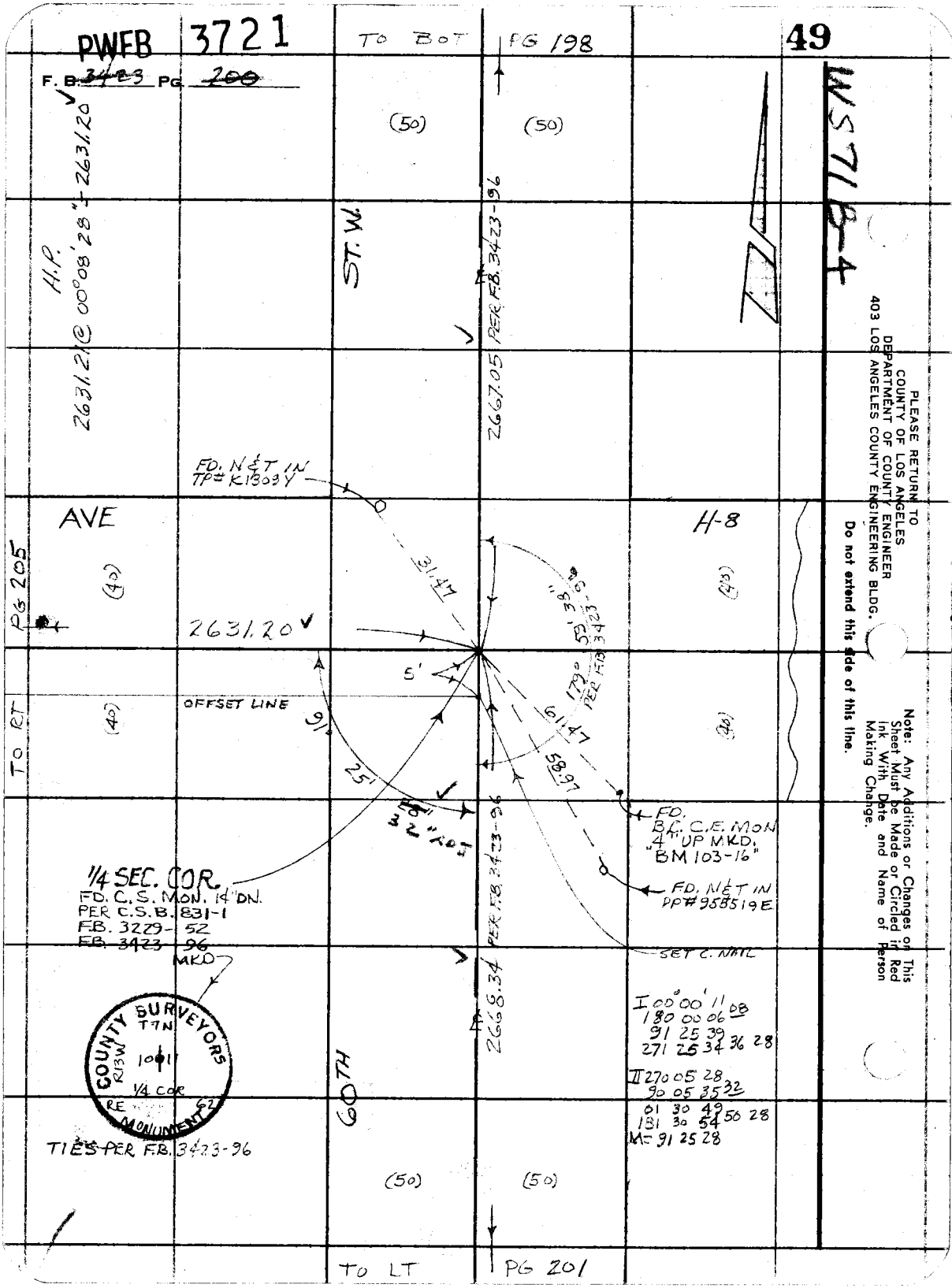
PWFB 3721
49
F. B. 3423 PG 200
TO BOT PG 198
WS71B-4
(50)
(50)
H.P.
2631.21 @ 00°08'28" = 2631.20
ST. W.
2667.05 PER F.B. 3423-96
FD. N&T IN TP# K1303Y
AVE
H-8
PG 205
(40)
(40)
31.47
59°38'
179° PER F.B. 3423-96
2631.20
5'
OFFSET LINE
TO RT
(40)
(40)
91°
25'
61.47
58.97
32" POS
FD. B.C. C.E. MON 4" UP MKD. "BM 103-16"
FD. N&T IN PP# 958519E
1/4 SEC. COR.
FD. C.S. MON. 14" DN.
PER C.S.B. 831-1
F.B. 3229-52
F.B. 3423-96
MKD
SET C. NAIL
2668.34 PER F.B. 3423-96
I 00°00'11 08
180 00 06
91 25 39
271 25 34 36 28
II 270 05 28
90 05 35 32
01 30 49
181 30 54 50 28
M= 91 25 28
COUNTY SURVEYORS
T7N
R13W
10 11
1/4 COR
RE 62
MONUMENT
60TH
TIES PER F.B. 3423-96
(50)
(50)
TO LT PG 201
PLEASE RETURN TO
COUNTY OF LOS ANGELES
DEPARTMENT OF COUNTY ENGINEER
403 LOS ANGELES COUNTY ENGINEERING BLDG.
Do not extend this side of this line.
Note: Any Additions or Changes on This Sheet Must be Made or Circled in Red Ink With Date and Name of Person Making Change.

PWFB 3621

77

Notes Ck'd by Rieckoff	Survey of
Map No.	JN 0096.71 Tape Std
Office Work	Surveyed by HUBBARD
Checked MUNOZ	Notes HCH Date 5-76
Date	Indexed G. D. BAILEY FEB 24 1977

F. B. Pg. 201

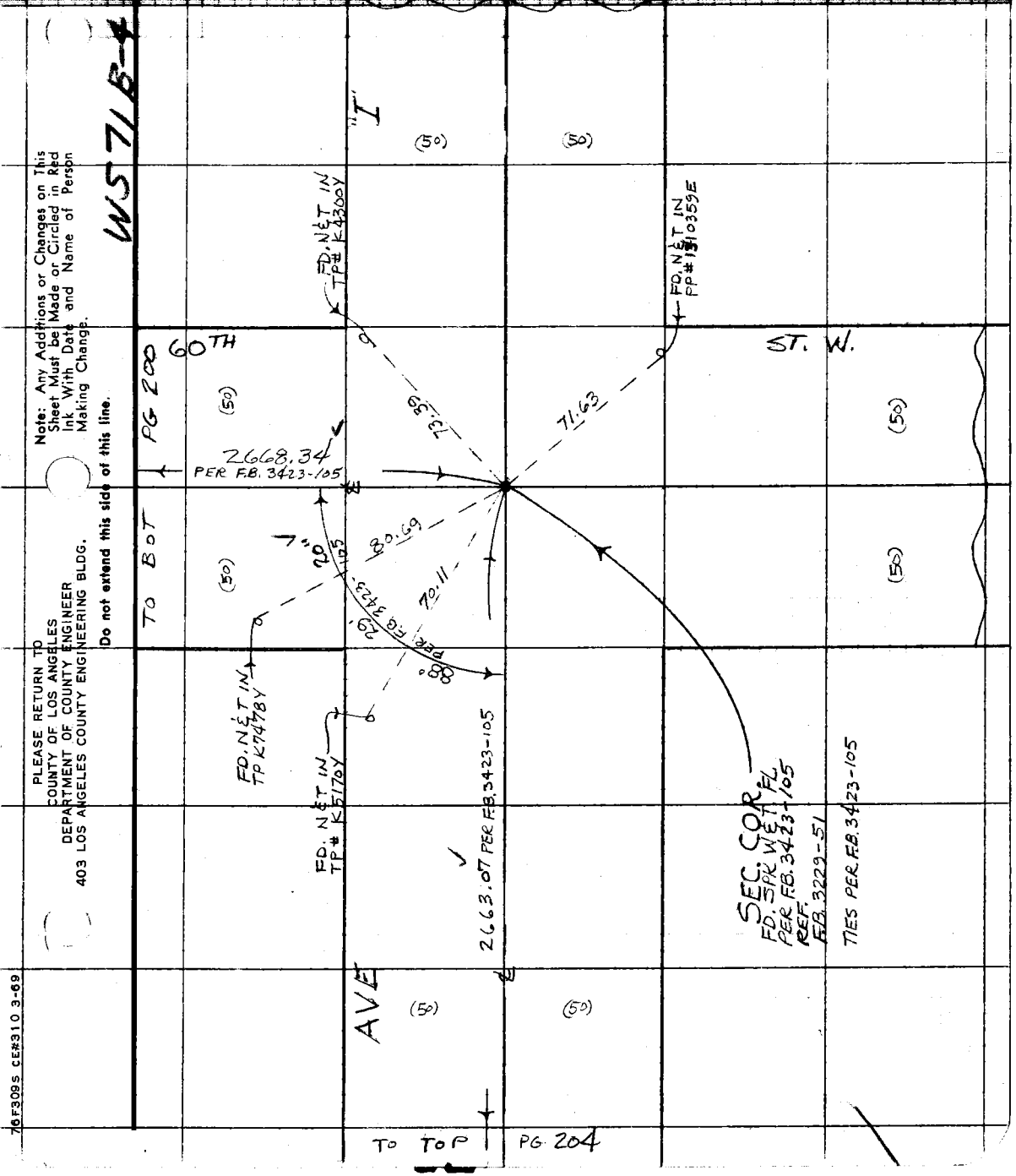

Note: Any Additions or Changes on This Sheet Must be Made or Circled in Red Ink With Date and Name of Person Making Change.

Do not extend this side of this line.

PLEASE RETURN TO
COUNTY OF LOS ANGELES
DEPARTMENT OF COUNTY ENGINEER
403 LOS ANGELES COUNTY ENGINEERING BLDG.

76F309S CE#310 3-69

PWFB 3721

50

F. B. 3423 PG. 202

TO BOT PG 195

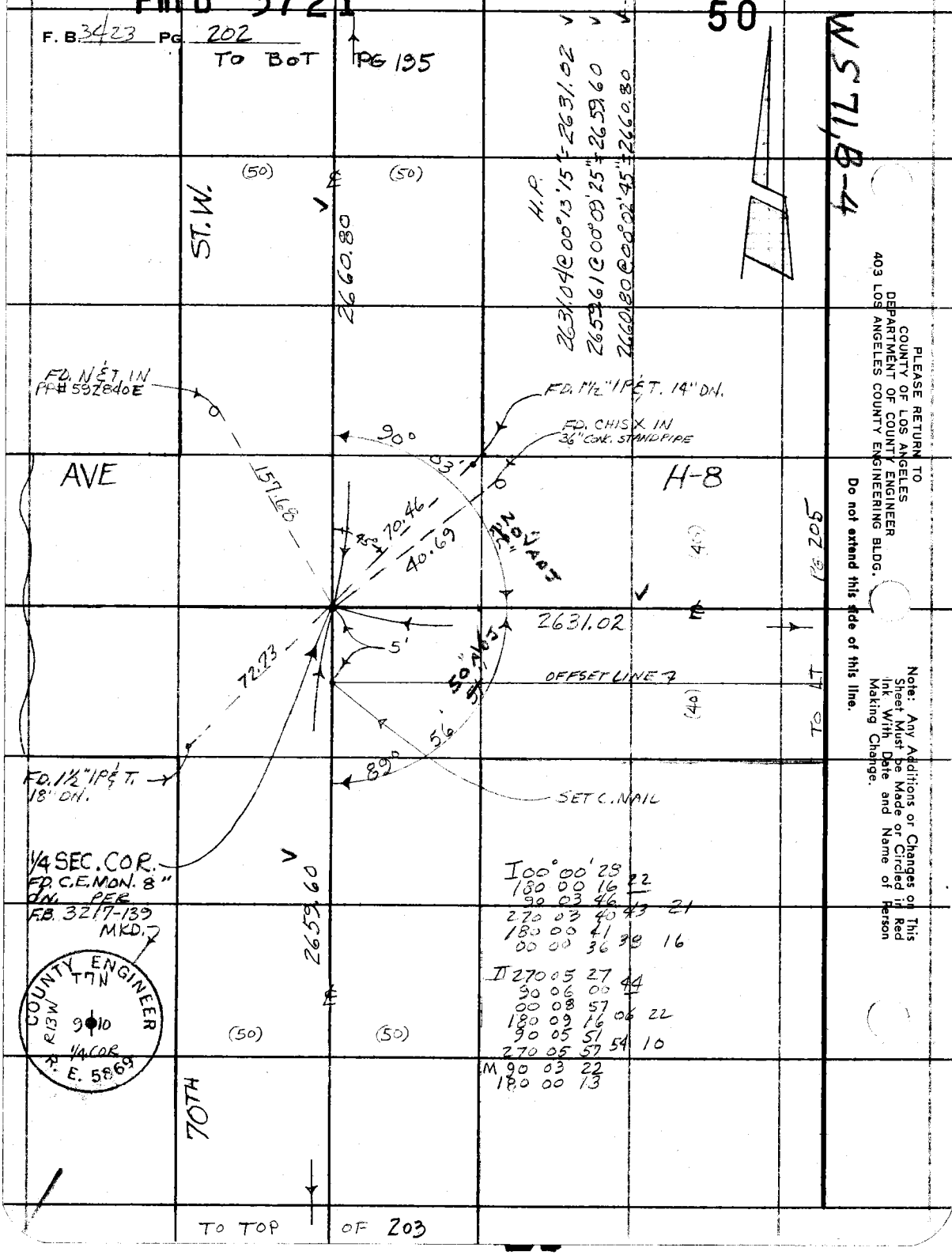

PLEASE RETURN TO
COUNTY OF LOS ANGELES
DEPARTMENT OF COUNTY ENGINEER
403 LOS ANGELES COUNTY ENGINEERING BLDG.

Do not extend this side of this line.

Note: Any Additions or Changes on This Sheet Must be Made or Circled in Red Ink With Date and Name of Person Making Change.

PWFB 3621

78

Notes Ck'd by Riechoff	Survey of [illegible] W
Map No.	JN 0096.77 Tape 24 Std 84 °F
Office Work	Surveyed by HUBBARD
Checked MUNOZ	Notes HCN Date 5-76
Date	Indexed D. D. BAILEY FEB 24 1977

F. B. [illegible] PG. 203

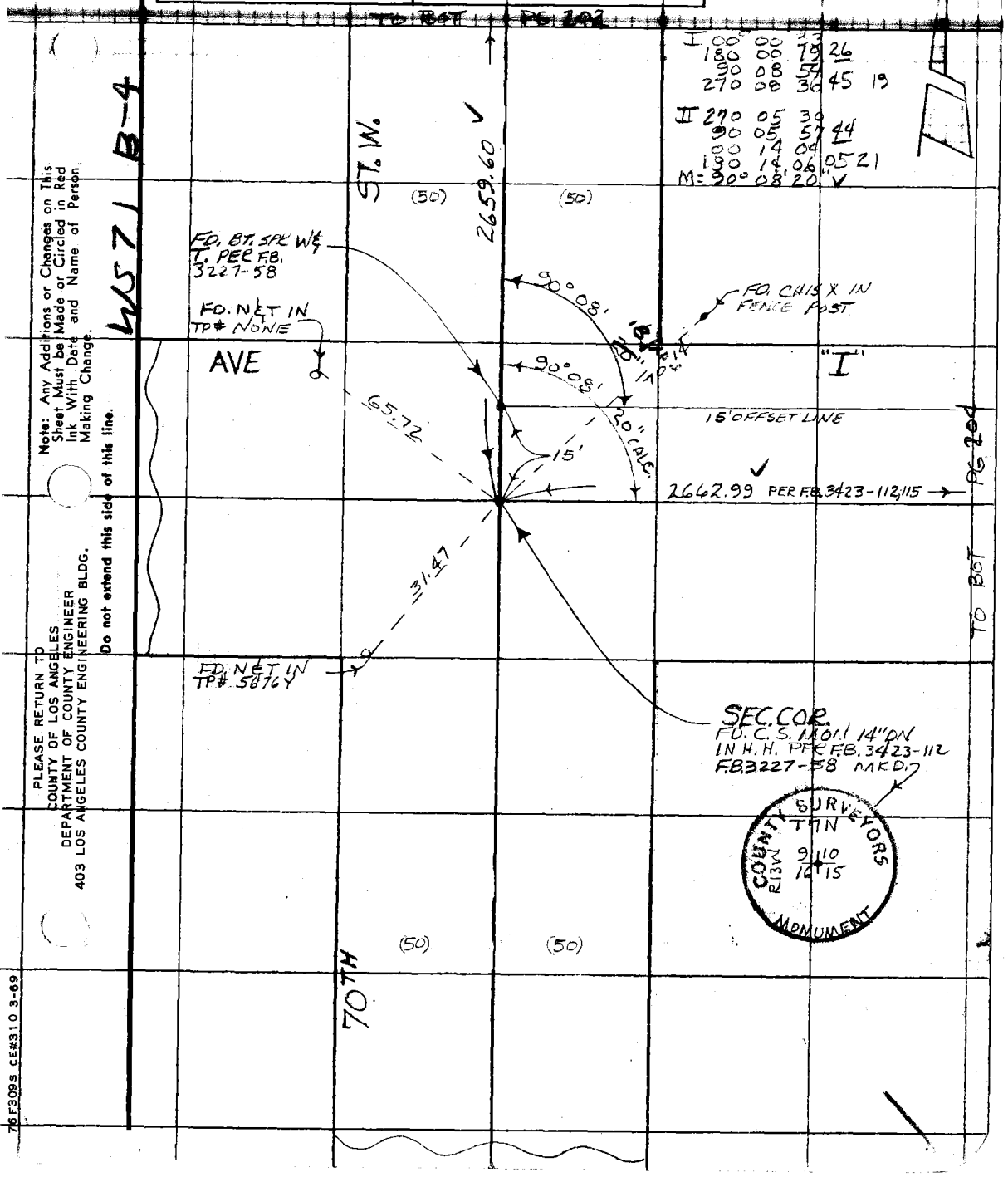

Note: Any Additions or Changes on This Sheet Must be Made or Circled in Red Ink With Date and Name of Person Making Change.

Do not extend this side of this line.

PLEASE RETURN TO
COUNTY OF LOS ANGELES
DEPARTMENT OF COUNTY ENGINEER
403 LOS ANGELES COUNTY ENGINEERING BLDG.

76F309S CE#310 3-69

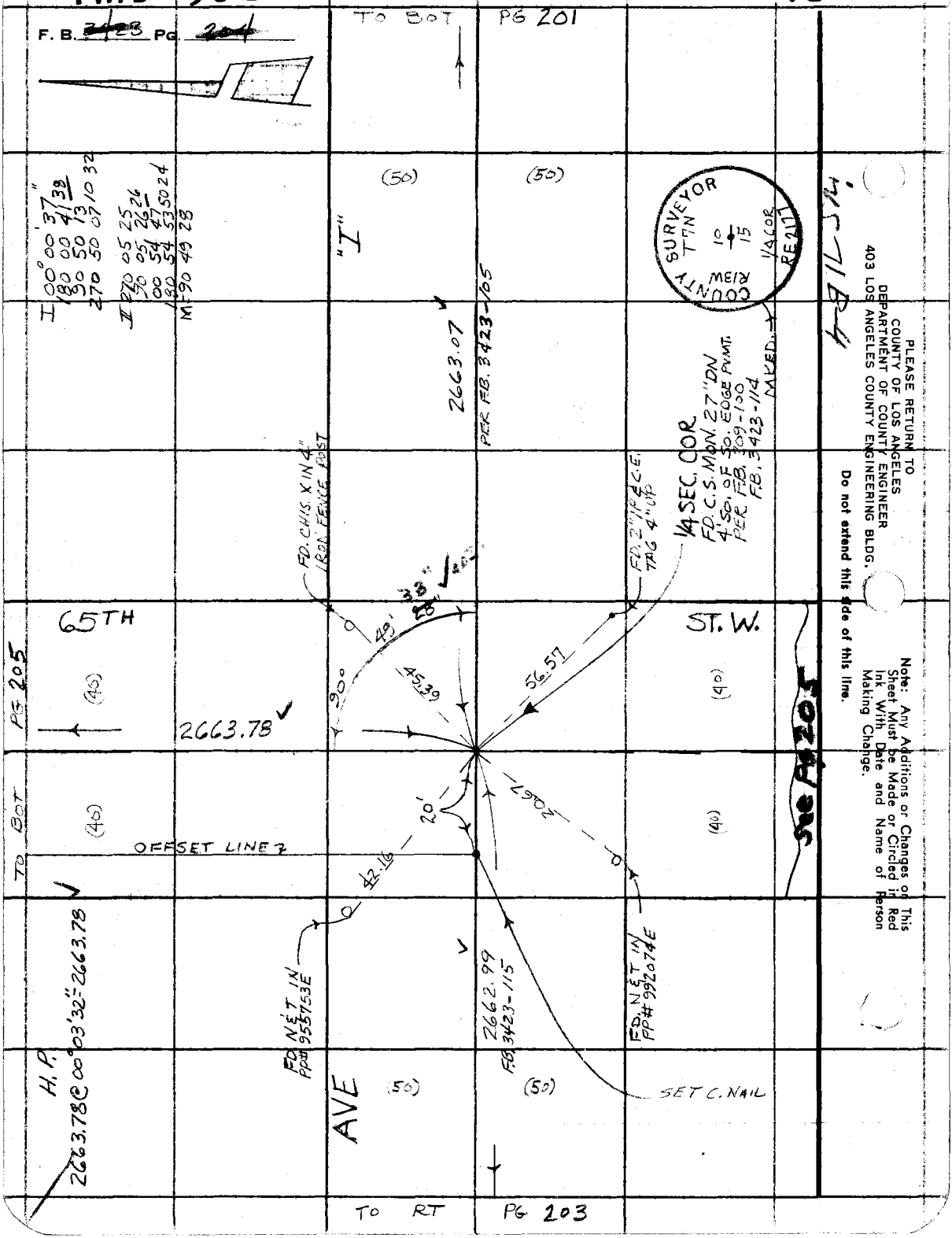
F. B. 3423 PG. 204
TO BOT PG 201
(50)
(50)
"I"
I 00° 00' 37"
180 00 41 38
90 50 13
270 50 07 10 32
II 270 05 25
90 05 26 26
00 54 47
180 54 53 50 24
M 90 49 28
2663.07
PER F.B. 3423-105
COUNTY SURVEYOR
T7N
R13W
10
15
1/4 COR
RE 2177
MKED.
1/4 SEC. COR
FD. C.S. MON. 27" DN
4' SO. OF SO. EDGE PVMT.
PER F.B. 309-100
F.B. 3423-114
FD. CHIS. X IN 4" IRON FENCE POST
FD. 2" IP & C.E. TAG 4" UP
33"
28"
49'
90°
45.39
56.57
65TH
ST. W.
PG 205
(40)
(40)
2663.78
TO BOT
(40)
(40)
20'
20.67
OFFSET LINE
42.16
FD. N&T IN PP# 955753E
2662.99
F.B. 3423-115
FD. N&T IN PP# 992074E
H.P.
2663.78 @ 00° 03' 32" = 2663.78
AVE
(50)
(50)
SET C. NAIL
TO RT PG 203
See PG 205
PLEASE RETURN TO
COUNTY OF LOS ANGELES
DEPARTMENT OF COUNTY ENGINEER
403 LOS ANGELES COUNTY ENGINEERING BLDG.
Do not extend this side of this line.
Note: Any Additions or Changes on This Sheet Must be Made or Circled in Red Ink With Date and Name of Person Making Change.

PWFB 3721

51

Notes Ck'd by Rieckhoff	Survey of 70th St. W.
Map No.	JN 0596.77 Tape 24 Std 84 °F
Office Work	Surveyed by HUBBARD
Checked Munoz	Notes HCN Date 5-76
Date	Indexed G. D. BAILEY FEB 2 4 1977

F. B. 3423 PG. 205

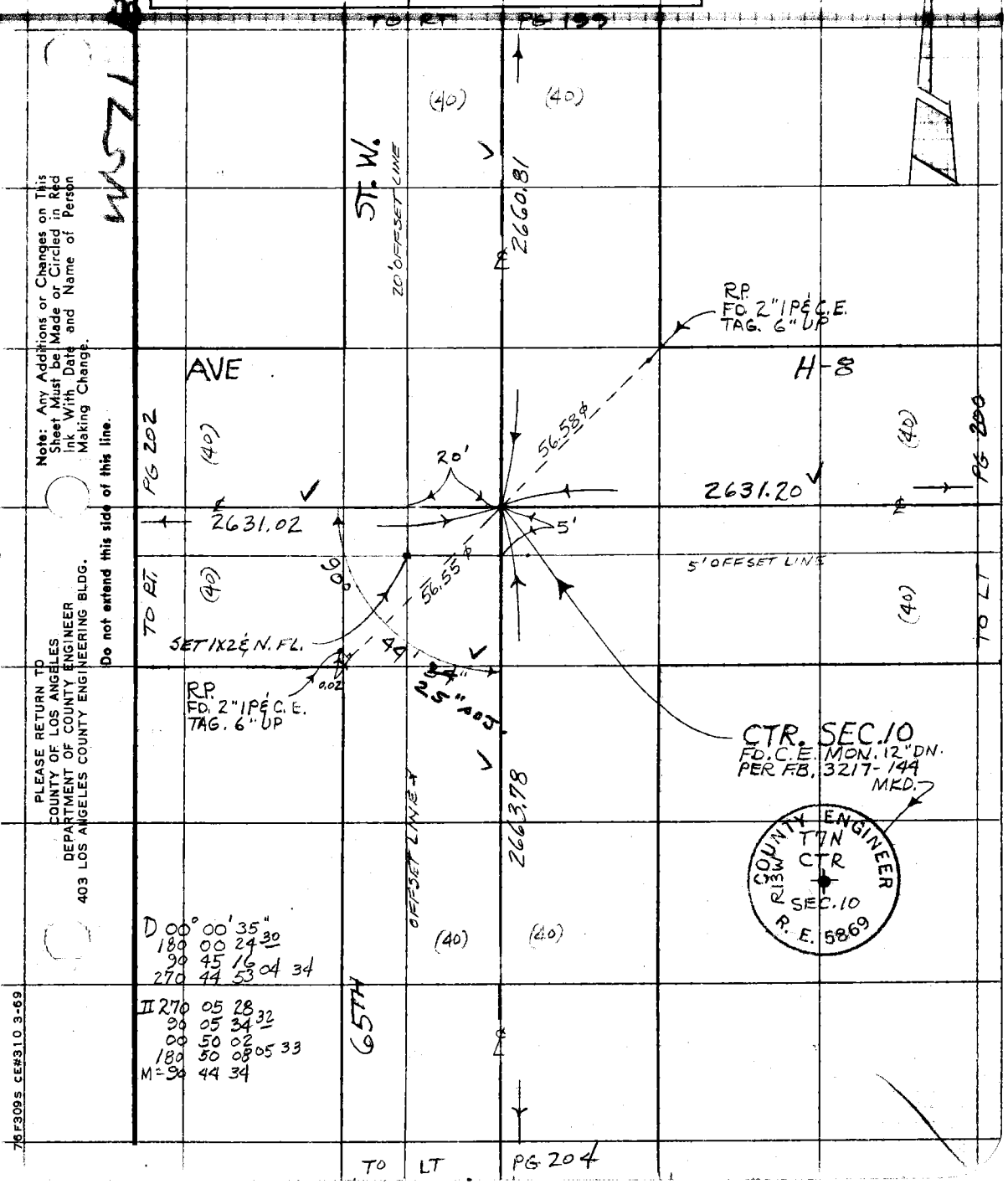

Note: Any Additions or Changes on This Sheet Must be Made or Circled in Red Ink With Date and Name of Person Making Change.

Do not extend this side of this line.

PLEASE RETURN TO
COUNTY OF LOS ANGELES
DEPARTMENT OF COUNTY ENGINEER
403 LOS ANGELES COUNTY ENGINEERING BLDG.

76F309S CE#310 3-69

F. B. 3423 Pg. 206

PLEASE RETURN TO
COUNTY OF LOS ANGELES
DEPARTMENT OF COUNTY ENGINEER
403 LOS ANGELES COUNTY ENGINEERING BLDG.

Do not extend this side of this line.

Note: Any Additions or Changes of This Sheet Must be Made or Circled in Red Ink With Date and Name of Person Making Change.

PWFB 2722

113

Notes Ck'd by	Survey of ACTON [illegible]
Map No.	JN 0302 Tape MA Std °F
Office Work	Surveyed by HCH
Checked	Notes HCH Date AUG 76
Date	Indexed G. D. BAILEY FEB 24 1978

F. B. 3423 Pg. [illegible]

JN. 0302.01

T4N
R13W

LOCATION OF
MINE'S IN
ACTON AREA

Hubbard
ALBRIGHT
TALBOT

Note: Any Additions or Changes on This Sheet Must be Made or Circled in Red Ink With Date and Name of Person Making Change.

PLEASE RETURN TO
COUNTY OF LOS ANGELES
DEPARTMENT OF COUNTY ENGINEER
403 LOS ANGELES COUNTY ENGINEERING BLDG.

Do not extend this side of this line.

76F309S CE#310 3-69

PWFB 2722

F. B 3423 PG. 208

114

T4N
R13W

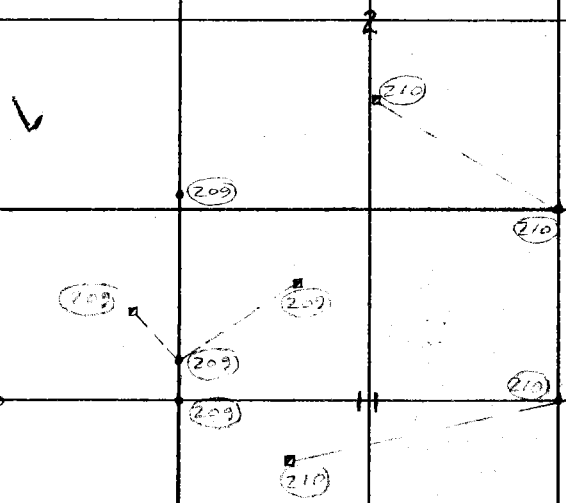

PLEASE RETURN TO
COUNTY OF LOS ANGELES
DEPARTMENT OF COUNTY ENGINEER
403 LOS ANGELES COUNTY ENGINEERING BLDG.

Do not extend this side of this line.

Note: Any Additions or Changes on This Sheet Must be Made or Circled in Red Ink With Date and Name of Person Making Change.

115 , 116

Notes Ck'd by	Survey of ACTON MINES
Map No.	JN 030.01 Tape HI Std °F
Office Work	Surveyed by HCH
Checked	Notes HCH Date AUG 76
Date	Indexed G. D. BAILEY FEB 2 4 1978

F. B. 3423 PG: 209

I 00 00 27 29
180 00 31
53 09 54
233 09 43 51 22
57 23
273 57 17 20 51
M 53 09 22
56 51

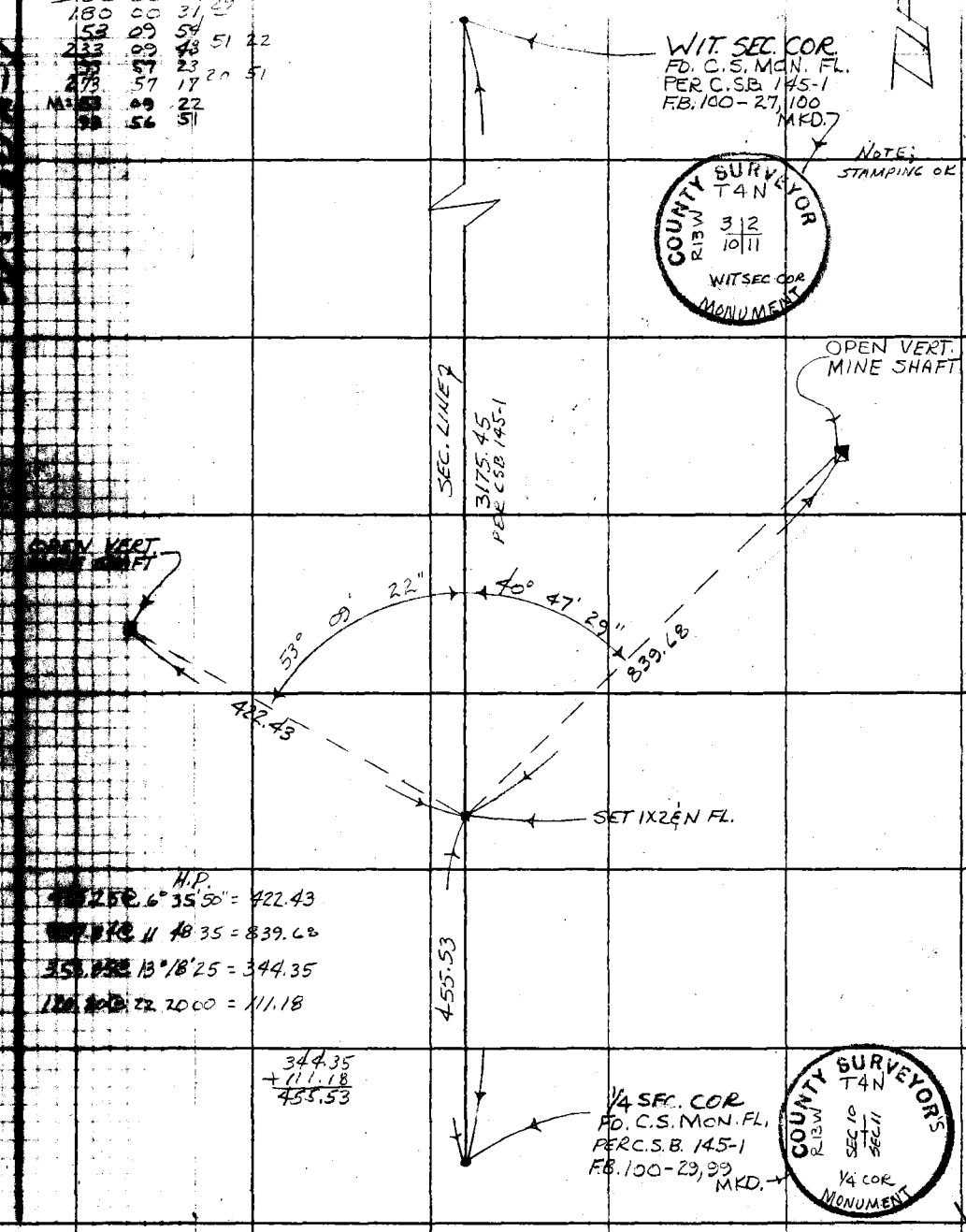

H.P.
[illegible] 6° 35' 50" = 422.43
[illegible] 11 48 35 = 839.68
[illegible] 13° 18' 25 = 344.35
[illegible] 22 20 00 = 111.18

344.35
+ 111.18
455.53

PWFB 2722

F. B. 2722 PG. 244
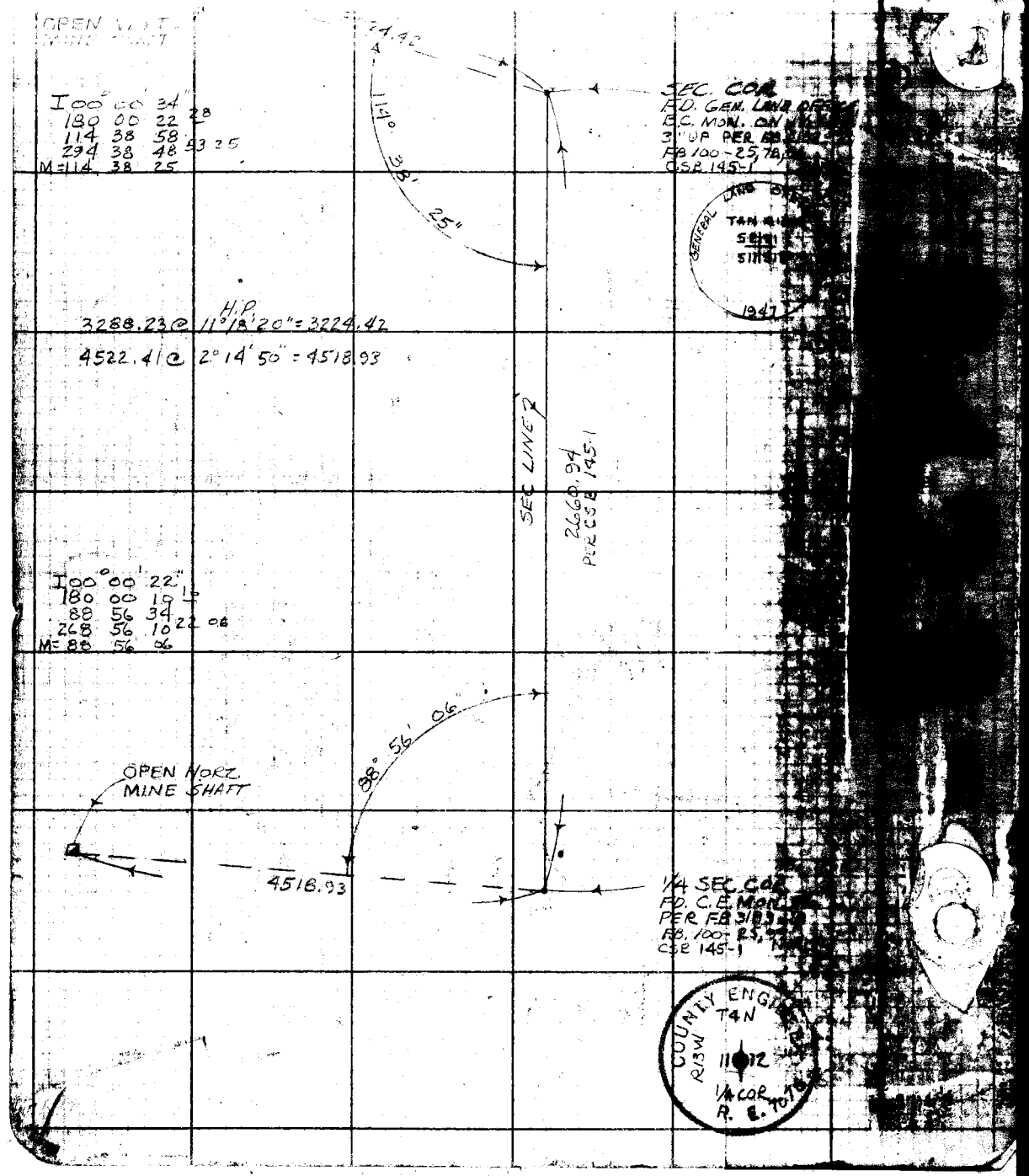
117