Notes Filed by
Map No.
Office Work
Field Check
Date

Survey of
JN Tape Std
Surveyed by
Notes Date
Indexed

F.B. 3426 Pg.

Page	Job	Description
1-14	Control	LANDFILL MOVEMENT OBSERVATION 0884.00 & 0881.19
		Soccer Field Site Aug. 1967
15-22	Reobs.	" " " Jan. 1968
23-30	Reobs.	" " " 12 June 1968
31-34	Reobs.	" " " Dec. 1968
35-38	Reobs.	" " " 19 May 1969
39-42	Reobs.	" " " Oct. 1969
43-135	Control	LANDFILL MOVEMENT OBSERVATION
		Lopez Canyon Profile Aug. 1967
137-148	Reobs.	" " " 11 Dec. 1967
149-160	Reobs.	" " " 10 June 1968
161-174	Reobs.	" " " 2 Dec. 1968
175-186	Reobs.	" " " 14 May 1969
187-196	Reobs.	" " " Oct. 1969

R.W. file o.k. June 87

microfilmed. June 85

PLEASE RETURN TO
LOS ANGELES COUNTY ENGINEER
403 LOS ANGELES COUNTY ENGINEERING BLDG.

Note: Any Additions or Changes on this Sheet Must be Made or Circled in Red Ink With Date and Name of Person Making Change.

Do not extend this side of this line.

F.B. _____ PG. _____

Notes Ck'd by	Survey of Soccer Field Site	F.B. 3426 Pg. 5
Office Work	Surveyed by J.G. Randall	
Checked	Notes JER Date 2-Aug-67	
Date	Indexed C. J. GALLI AUG 0 9 '67	

LANDFILL MOVEMENT OBSERVATIONS

SOCCER FIELD SITE

AT

W. TORRANCE BLVD & HAMILTON AVE.

J.N. 0881.19

F.L. Nº 4861

REFERENCES

F.B. 2701 - 73-75
1788 - 9-10

C.S.B. 2993

PARTY

J.G. Randall
C. Adams
L. Manley
E.J. Tullier

Note: Any Additions or Changes on this Sheet Must be Made or Checked in Red Ink With Date and Name of Person Making Change

Do not extend this side of this line.

PLEASE RETURN TO
LOS ANGELES COUNTY ENGINEER
400 LOS ANGELES COUNTY ENGINEERING BLDG.

76P3095 CK #310 5-66

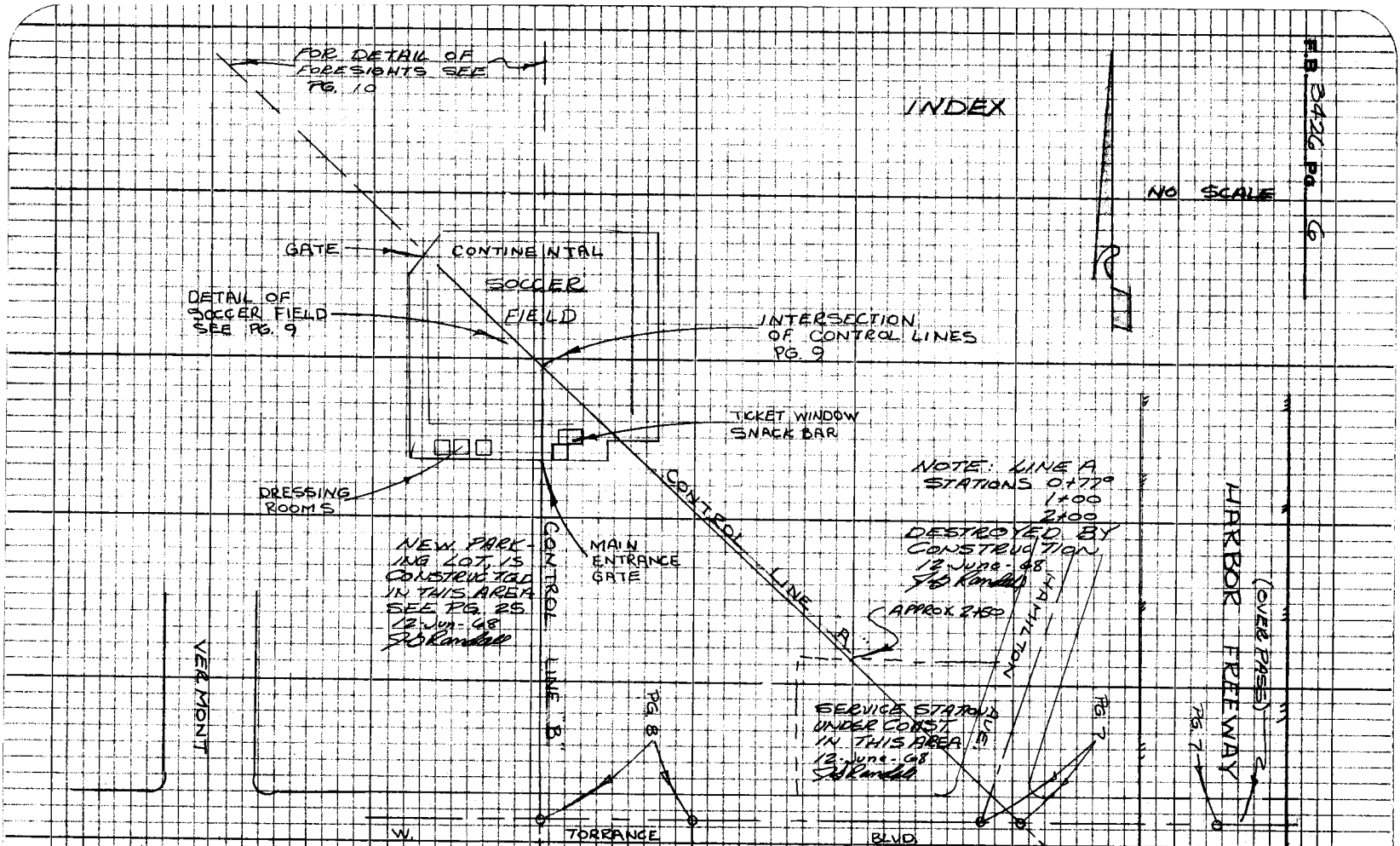

PLEASE RETURN TO
LOS ANGELES COUNTY ENGINEER
403 LOS ANGELES COUNTY ENGINEERING BLDG.

Note: Any Additions or Changes on this Sheet Must be Made or Circled in Red Ink With Date and Name of Person Making Change

Do not extend this side of this line.

78P3099 CK #310 8-68

PLEASE RETURN TO
LOS ANGELES COUNTY ENGINEER
403 LOS ANGELES COUNTY ENGINEERING BLDG.

Note: Any Additions or Changes on this Sheet Must be Made or Circled in Red Ink With Date and Name of Person Making Change

Do not extend this side of this line.

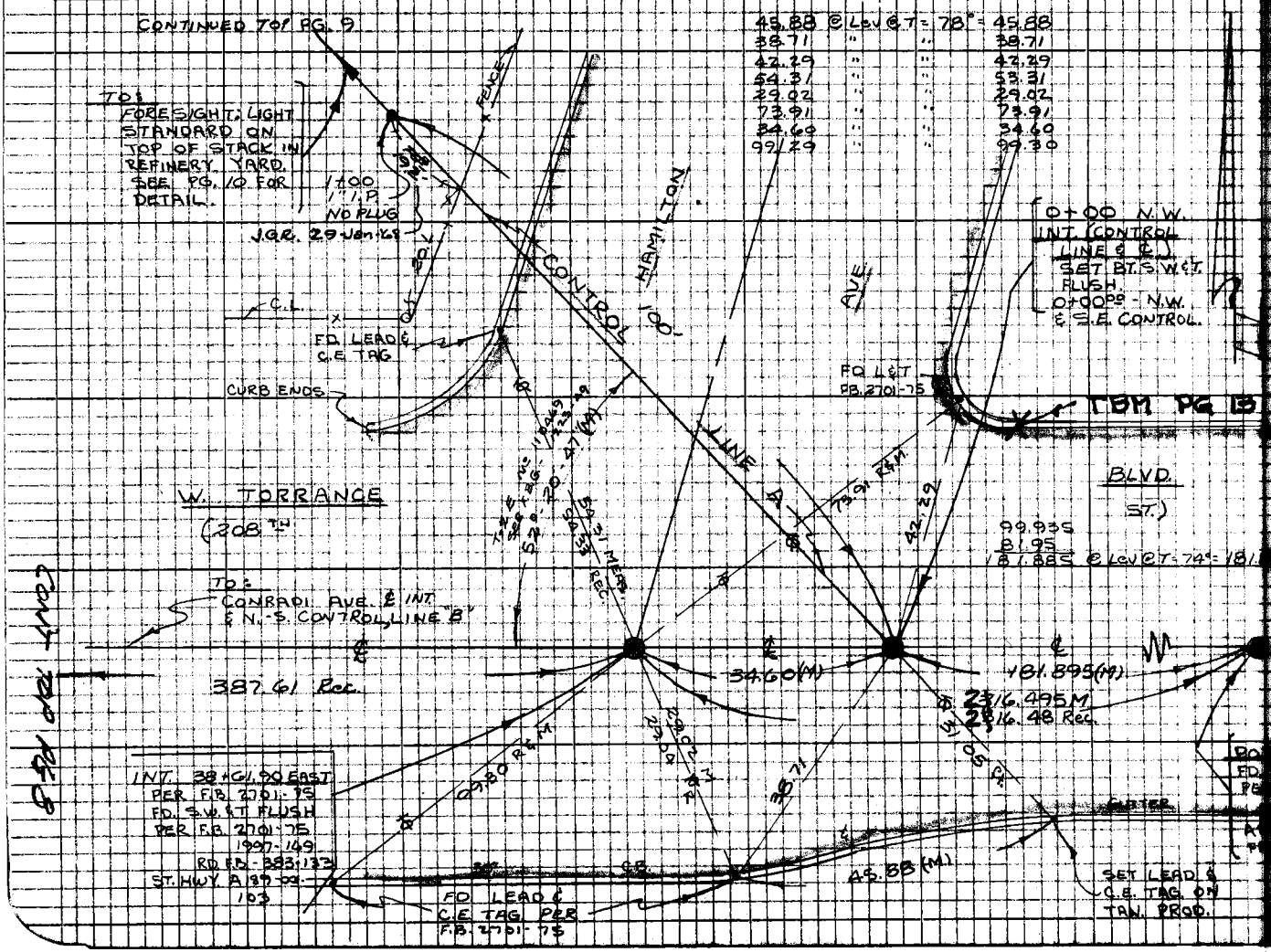

Notes Ck'd by _____

Office Work _____

Checked _____

Date _____

Survey of Soccer Field Site

Surveyed by J.G. Randall

Notes _____

Indexed G.J. GALLI

Date 27 Feb 68

F.B. 3127 Pg. 2

CONT. TO PG 13

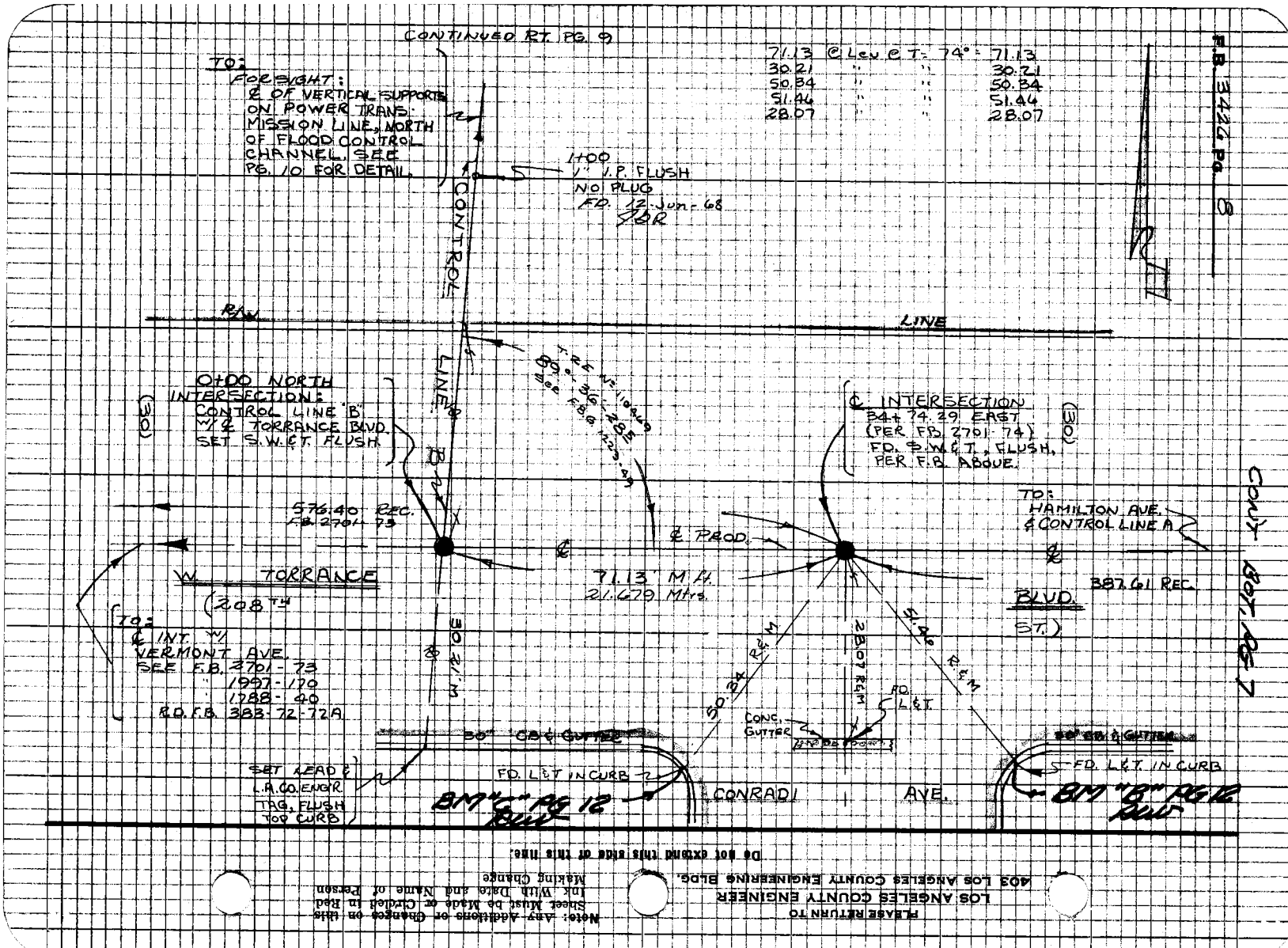
F.B. 3426 PG. 8
CONT BOT. PG 7
CONTINUED RT. PG. 9
TO:
FORSIGHT:
℄ OF VERTICAL SUPPORTS ON POWER TRANS. MISSION LINE, NORTH OF FLOOD CONTROL CHANNEL. SEE PG. 10 FOR DETAIL.
71.13 @ Lev @ T = 74° = 71.13
30.21 " " 30.21
50.34 " " 50.34
51.46 " " 51.46
28.07 " " 28.07
1+00
1" I.P. FLUSH
NO PLUG
FD. 12-Jun-68
CONTROL LINE B
R/W
LINE
T.R.E. No. 110469
89° 36' 28.5"
See F.B.G. 1223-49
0+00 NORTH
INTERSECTION:
CONTROL LINE "B"
W/ ℄ TORRANCE BLVD.
SET S.W.&T. FLUSH
(30)
℄ INTERSECTION
34+74.29 EAST
(PER F.B. 2701-74)
FD. S.W.&T., FLUSH, PER F.B. ABOVE.
(30)
576.40 REC.
F.B. 2701-73
℄ PROD.
TO:
HAMILTON AVE.
& CONTROL LINE A
W. TORRANCE
(208TH
71.13' M.A.
21.679 Mtrs.
387.61 REC.
BLVD.
ST.)
TO:
℄ INT. W/
VERMONT AVE.
SEE F.B. 2701-73
" 1997-170
" 1788-40
R.D. F.B. 383-72-72A
30.21 M.
50.34 R&M
28.07 R&M
51.46 R&M
CONC. GUTTER
FD. L&T.
30" CB & GUTTER
30" CB & GUTTER
SET LEAD & L.A.CO. ENGR. TAG, FLUSH TOP CURB
FD. L&T. IN CURB
FD. L&T. IN CURB
BM "C" PG 12
CONRADI
AVE.
BM "B" PG 12
PLEASE RETURN TO
LOS ANGELES COUNTY ENGINEER
403 LOS ANGELES COUNTY ENGINEERING BLDG.
Note: Any Additions or Changes on this Sheet Must be Made or Circled in Red Ink With Date and Name of Person Making Change
Do not extend this side of this line.

76P309B CE #210 8-68

PLEASE RETURN TO
LOS ANGELES COUNTY ENGINEER
403 LOS ANGELES COUNTY ENGINEERING BLDG.

Note: Any Additions or Changes on this Sheet Must be Made or Circled in Red Ink With Date and Name of Person Making Change

Do not extend this side of this line.

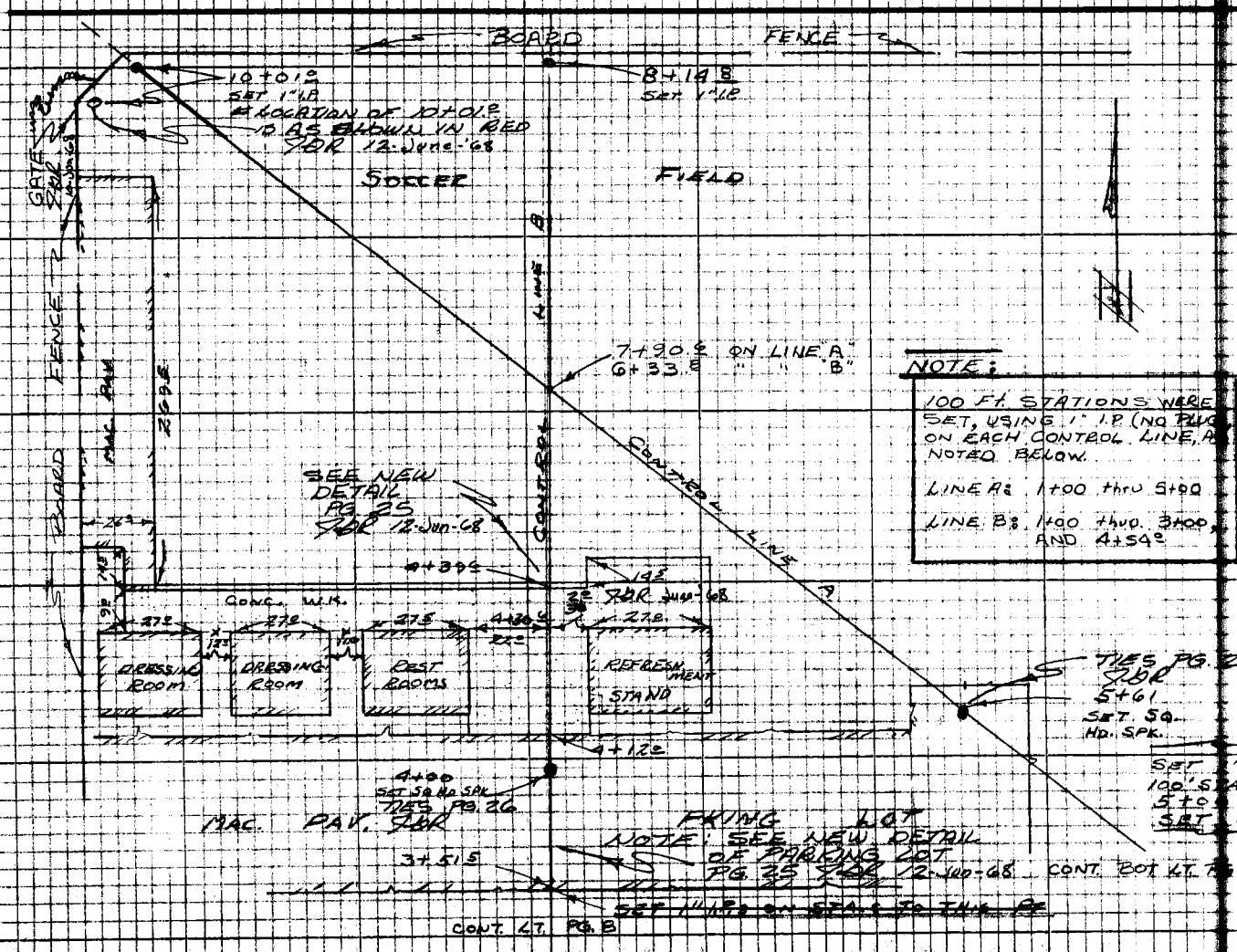

NOTE:

100 FT. STATIONS WERE SET, USING 1" I.P. (NO PLUG) ON EACH CONTROL LINE, AS NOTED BELOW.

LINE A: 1+00 thru 5+00

LINE B: 1+00 thru 3+00, AND 4+54.9

Notes Ck'd by _____

Office Work _____

Checked _____

Date _____

Surveyed by J. RANDALL

Notes ADAMS Date 8-3-67

Indexed C. J. GALLI

Survey of LANDFILL MOVEMENT

BASER.

F.B. 3426 Pg. 9

PLEASE RETURN TO
LOS ANGELES COUNTY ENGINEER
403 LOS ANGELES COUNTY ENGINEERING BLDG.

Note: Any Additions or Changes on this Sheet Must be Made or Circled in Red Ink With Date and Name of Person Making Change

Do not extend this side of this line.

FORE SIGHT LINE "A"
FROM ℄ TORRANCE BLVD

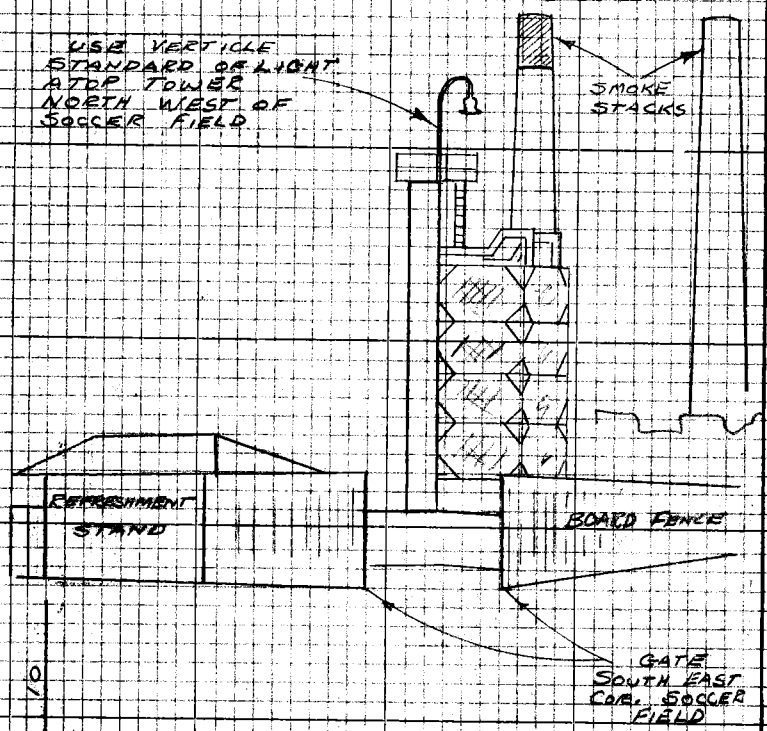

FORE SIGHT LINE "B"
FROM ℄ TORRANCE BLVD

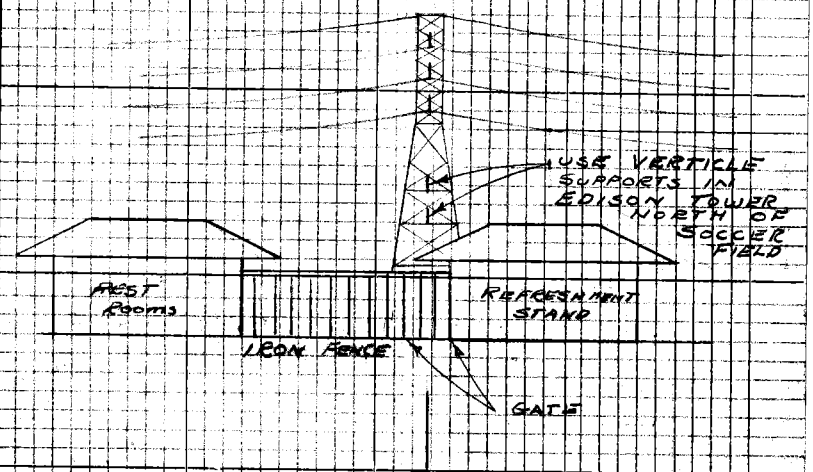

F.B. 3426 Pg. 10

F.B. 3426 PG. 11

Profile No. ____ Notes Red ____ Date ____ Plotted ____ Date ____ Job No. 0881.19 Division No. ____

Survey of SOCCER FIELD SITE

X-Sec. No. ____ Date ____ Date ____ Map No. ____ Indexed C. J. GALLI Date AUG 0 9 '67

LANDFILL MOVEMENT
OBSERVATIONS

SOCCER FIELD SITE

AT

W. TORRANCE BLVD
AND
HAMILTON AVE

J.N. 0881.19

F.L. Nº 4861

BENCH LEVELS
T.B.M'S
FIELD ELEVATIONS
FLOOR ELEVATIONS

REFERENCES	PARTY
F.B. 2701-73-75	J. Randall
F.B. 1788-9-10	C. Adams
	L. Manley
	E.J. Tullier

ELEV.

F.S.

H.I.

B.S.

STATION

NOTE: ANY ADDITIONS OR CHANGES ON THIS SHEET MUST BE MADE OR CIRCLED IN RED INK, WITH DATE AND NAME OF PERSON MAKING CHANGE.

PLEASE RETURN TO
LOS ANGELES COUNTY ENGINEER
403 LOS ANGELES COUNTY ENGINEERING BLDG.

Do not extend notes this side of this line.

76-L-298 CE 307 2-63

76-L-298 CE 307 2-63

PLEASE RETURN TO
LOS ANGELES COUNTY ENGINEER
403 LOS ANGELES COUNTY ENGINEERING BLDG.

NOTE: ANY ADDITIONS OR CHANGES ON THIS SHEET MUST BE MADE OR CIRCLED IN RED INK, WITH DATE AND NAME OF PERSON MAKING CHANGE

Do not extend notes this side of this line.

STATION	B.S.	H.I.	F.S.	ELEV.	
B.M. M.H. 11				27.84	B.M. M.H. 11 ELEV. = 27.839. NEW HAMPSHIRE, (E. SIDE) AT MILTON ST., BT. SPK. IN CURB 10' N. OF ℄ PROD. OF MILTON ST. F.B. 1788 - 9.
+	1.00	28.84			
B.M. M.H. 10			8.02	20.82	B.M. M.H. 10 ELEV. = 20.901. NEW HAMPSHIRE AVE. & BAREN ST. N.E. COR. BT SPK. IN CURB 5' NO. OF NO. END OF C.R. DID NOT USE THIS B.M. IN RUN. THE CURB HAS OBVIOUSLY SETTLED.
+	8.05	28.87			
B.M. M.H. 11			1.03	27.84	SEE DESCRIPTION FOR B.M. M.H. 11, ABOVE.
+	8.63	36.47			
T.P.			3.89	32.58	
+	3.60	36.18			
T.P.			6.22	29.96	
+	8.60	38.56			
B.M. M.H. 13			3.30	35.26	B.M. M.H. 13 ELEV. = 35.268, W. EAST RD. (W. TORRANCE BLVD.) S. SIDE, AT OAK AVE (BERENDO AVE), BT. SPK. IN CURB 10' W. OF ℄ PROD OF OAK AVE (BERENDO AVE.) NOTE: STREET NAMES SHOWN IN PARENTHESIS ARE AS THE NAMES APPEAR - 3 AUG-67
+	2.95	38.21			
T.P.			9.34	28.87	
+	0.78	29.65			
T.P.			6.58	23.07	
+	5.21	28.28			
T.P.			5.47	22.81	LA. CO. RD. DEPT. BM "C" PER RDLB 497 PG 302 EL = 26.99 RLW 8/8/67
+	5.37	28.18			
T.B.M.			1.19	26.99	T.B.M. W. TORRANCE BLVD. AT CONRADI AVE. FD. A LEAD & NAIL SET FLUSH IN TOP OF CURB, S.W. COR. 19' EAST OF THE W. END OF THE CURB RETURN. EL = 28.105
+	5.18	32.17			LA CO RD DEPT BM "B" LB 497 PG 301
T.B.M.			4.07	28.10	T.B.M. W. TORRANCE BLVD. AT CONRADI AVE. S.E. COR. LEAD & N. TOP OF CURB. 17' W. OF EAST END OF CURB RETURN.

F.B. 3426 Pg. 12

Job No. 0881.19 Division No. ____ Notes Red ____ Plotted ____ Profile ____

Survey of Soccer Field Site Date ____ Date ____ No. ____

Survey by J.G. Randall Notes JGR 3-Aug-67 Notes Chkd. ____ Checked ____ X-Sec. ____

Indexed C. J. GALLI Date ____ Date ____ No. ____

76-L-298 CE 307 2-63

PLEASE RETURN TO
LOS ANGELES COUNTY ENGINEER
403 LOS ANGELES COUNTY ENGINEERING BLDG.

NOTE: ANY ADDITIONS OR CHANGES ON THIS SHEET MUST BE MADE OR CIRCLED IN RED INK, WITH DATE AND NAME OF PERSON MAKING CHANGE.

Do not extend notes this side of this line.

STATION	B. S.	H. I.	F. S.	ELEV.	
T.B.M.				28 10	Sec. Bot. Pg.
+	6 03	34 13			
T.B.M.			7 78	26 35	T.B.M. W. TORRANCE BLVD AT HAMILTON AVE N.E. COR. FD. A 1" SQ. LEAD W/ BRASS TACK, 1° W. OF THE EAST END OF THE CURB RETURN & 70° Ft. W. OF THE HARBOR FRW. OVERPASS ON W. TORRANCE BLVD.
+	8 43	34 78			
0+00			8 21	26 57	B.S.W.&T. @ ℄ Intersection of Control Line "A" & Torrance Blvd.
0+77°			7 90	26 88	TOP CURB ON CONTROL LINE A
1+00			5 41	29 37	1" I.P. " " " "
2+00			4 55	30 23	" " " " "
3+00 T.P.			5 24	29 54	" " " " " T.P. IS 3+00
+	6 24	35 78			
4+00			6 36	29 42	1" I.P.
5+00			6 00	29 78	" "
5+61			4 74	31 04	SQ. HD. SPK. ON CONTROL LINE "A" Pg. 9
5+86⁷			5 1	30 7	EDGE OF SOCCER FIELD (GRASS)
T.P.			3 67	32 11	IRON PIN.
+	3 21	35 32			
6+00			4 8	30 5	GRASS ON CONTROL LINE "A" - Soccer Field
7+00			5 3	30 0	" " " " " " "
7+90⁶			5 2	30 1	" Intersection of Control Lines A & B. See Pg. 9
8+00			5 3	30 0	" ON CONTROL Line "A" Soccer Field

Profile No. ___ Notes Red ___ Date ___ Plotted ___ Date ___ Job No. 0881.19 Division No. ___ Survey of Soccer Field Site
X-Sec. No. ___ Notes Chkd ___ Date ___ Checked ___ Date ___ Survey by L.F. Randall Notes Kor Date 3-Aug-67
No. ___ Date ___ Date ___ Map No. ___ Indexed C. J. GALLI Date ___

F.B. 3426 Pg. 13

76-L-298 CE 307 2-63

PLEASE RETURN TO
LOS ANGELES COUNTY ENGINEER
403 LOS ANGELES COUNTY ENGINEERING BLDG.

NOTE: ANY ADDITIONS OR CHANGES ON THIS SHEET MUST BE MADE OR CIRCLED IN RED INK, WITH DATE AND NAME OF PERSON MAKING CHANGE

Do not extend notes this side of this line.

STATION	B.S.	H.I.	F.S.	ELEV.		
		35 32			See Pg. 13	
9+00			5 7	29.6	GRASS ON Control line "A"	
10+01			6 01	29.31	1" I.P. N.W. END OF CONTROL LINE "A"	PG 9
Return on Control Line "B"						
8+14			6 83	29.49	1" I.P. NO. END CONTROL LINE "B"	PG 9
8+00			6 2	29.1	Grass on Control Line "B" Soccer Field	
7+00			5 7	29.6	" " " " " "	
6+33			5 2	30.1	INTERSECTION OF CONTROL LINE A & B	PG 9
6+00			5 0	30.3	GRASS ON CONTROL LINE B.	
5+00			4 9	30.4	" " " " "	
Floor Shot			5 04	30 28	HOME TEAM DRESSING ROOM	See Pg. 9
" "			4 93	30 39	VISITING " " " " "	9
" "			4 49	30.83	OFFICIALS " " " "	9
" "			4 46	30.86	LADIES REST ROOM " "	9
" "			4 46	30.86	SNACK BAR " "	9
CONC. SLAB			4 47	30.85	N.W. COR. CONC. SLAB IN FRONT OF SNACK BAR	See Pg. 9
" "			4 81	30.51	N.E. " " " " " " " "	
4+54			4 56	30 76	1" I.P. ON CONTROL LINE B	
T.P.			4 41	30.91		
+	3 81	34 72				
4+00			4 57	30 15	SQ. HD. SPK. ON CONTROL LINE B	PG. 9

F.B. 3426 Pg. 14

Survey of Soccer Field Site
Survey by J.G. Randall
Indexed C.J. GAEE

Job No. 0881.19 Division No. ____ Notes Red. ____ Plotted ____ Profile
Notes ____ Date ____ Date ____ No. ____
Notes Chkd. ____ Checked ____ X-Sec.
Date ____ Date ____ No. ____

76-L-298 CE 307 2-63

PLEASE RETURN TO
LOS ANGELES COUNTY ENGINEER
403 LOS ANGELES COUNTY ENGINEERING BLDG.

NOTE: ANY ADDITIONS OR CHANGES ON THIS SHEET MUST BE MADE OR CIRCLED IN RED INK. WITH DATE AND NAME OF PERSON MAKING CHANGE.

Do not extend notes this side of this line.

STATION	B. S.	H. I.	F. S.	ELEV.	
		34 72			See Pg. 14
3+51 S			4 59	30 13	So. Edge of Paved (Asphalt) Parking Lot
3+00			4 76	29 96	1" I.P. ON CONTROL LINE "B"
2+00			5 48	29 24	" " " " " "
1+00			6 55	28 17	" " " " " "
0+18°			8 67	26 05	NO. EDGE ASPHALT PAVED - W. TORRANCE BLVD. See Pg. 8
0+00			8 51	26 21	B.S.W. & T. - ℄ INTERSECTION OF LINE B & TORRANCE BLVD.
T.B.M.			7 73	26 99	T.B.M. W. TORRANCE BLVD @ CONRADI AVE. S.W. COR. FD. A LEAD & NAIL FLUSH IN TOP CURB, 19' EAST OF THE WEST END OF THE CURB RETURN. See Pg. 8 & 12

Profile No. ___ Notes Red ___ Plotted ___ Job No. 0881.18 Division No. ___ F.B. 3426 PG. 15
Date ___ Date ___ Survey of SOCCER FIELD SITE
X-Sec. No. ___ Notes Chkd ___ Checked ___ Surveyed by VER Notes VER Date 8/8/67
No. ___ Date ___ Date ___ Map No. ___ Indexed C. J. GALLI Date ___

F.B. 3426 Pg. 16

Job No. Division No. Notes Red Plotted Profile

Survey of Date Date No.

Survey by Notes Notes Chkd. Checked X-Sec.

Indexed Date Date Date No.

STATION	B.S.	H.I.	F.S.	ELEV.
		BLANK		
			BLANK	

76-L-298 CE 307 2-63

PLEASE RETURN TO

LOS ANGELES COUNTY ENGINEER

403 Los Angeles County Engineering Bldg.

Do not extend notes this side of this line.

NOTE: ANY ADDITIONS OR CHANGES ON THIS SHEET MUST BE MADE OR CIRCLED IN RED INK, WITH DATE AND NAME OF PERSON MAKING CHANGE

F.B. 3426 Pg. 17

Profile No. ____ Notes Red ____ Date ____ Plotted ____ Date ____ Job No. 0881.19 Division No. ____
Survey of Soccer Field Site
X-Sec. No. ____ Notes Chkd ____ Date ____ Checked ____ Date ____ Survey by K. Randall Notes JGR Date 29-Jan-'68
Map No. ____ Indexed C. J. GALLI Date FEB 2 '68

LAND FILL MOVEMENT
OBSERVATIONS

RE-OBSERVATION

SOCCER FIELD SITE

AT
W. TORRANCE BLVD.
&
HAMILTON AVE.

J.N. 0881.19
29 JANUARY - 1968
FIELD ELEVATIONS
FLOOR ELEVATIONS

	REFERENCES	PARTY
F.B.	F.B. 2701 73-75	Randall
H.I.	F.B. 1788 9-10	Pyle
	R.D.L.B. 497-302	Cockerham
	F.B. 3426 5-16	

ELEV.
F.S.
H.I.
B.S.
STATION

NOTE: ANY ADDITIONS OR CHANGES ON THIS SHEET MUST BE MADE OR CIRCLED IN RED INK, WITH DATE AND NAME OF PERSON MAKING CHANGE.

PLEASE RETURN TO
LOS ANGELES COUNTY ENGINEER
403 LOS ANGELES COUNTY ENGINEERING BLDG.

Do not extend notes this side of this line.

76-1-298 CE 307 2-63

76-L-298 CE 307 2-63

PLEASE RETURN TO
LOS ANGELES COUNTY ENGINEER
403 LOS ANGELES COUNTY ENGINEERING BLDG.

NOTE: ANY ADDITIONS OR CHANGES ON THIS SHEET MUST BE MADE OR CIRCLED IN RED INK. WITH DATE AND NAME OF PERSON MAKING CHANGE

Do not extend notes this side of this line.

STATION	B.S.	H.I.	F.S.	ELEV.		
					B.M. "C" ELEV. = 26.99 PER RDLB 497-PG 302 W. TORRANCE BLVD. AT CONRADI AVE. FD. A LEAD & NAIL SET FLUSH IN THE TOP OF A CONC. CURB, S.W. COR. 19' E. OF THE WEST END OF THE CURB RETURN. SEE F.B. 3426-12	
B.M. "C"				26.99		
⊼	5.670	32.660				
B.M. "B"			4.563	28.097	B.M. "B" ELEV. = 28.105, PER, RDLB 497-PG 301. W. TORRANCE BLVD. AT CONRADI AVE. S.E. COR. FD. A LEAD & N. IN THE TOP OF A CONC. CURB. 17' W. OF THE EAST END OF THE CURB RETURN. SEE F.B. 3426-12	
⊼	6.072	34.169				
T.B.M.			7.803	26.366	T.B.M. W. TORRANCE BLVD. AT HAMILTON AVE. N.E. COR. FD. A 1" SQUARE LEAD W/ BRASS TACK. 1º' W. OF THE EAST END OF THE CURB RETURN & 70º' W. OF THE HARBOR FRW. OVERPASS ON W. TORRANCE BLVD. F.B. 3426-13	
⊼	8.073	34.439				
0+00			7.865	26.574	B.S.W. & T. @ Intersection of Control Line "A" & W. TORRANCE Blvd. See Pg. 7	
0+77º			7.57	26.87	TOP OF CURB ON CONTROL LINE A	
1+00			5.18	29.26	1" I.P. " " "	NOTE: THIS FIELD HAS BEEN DISCED FOR WEED CONTROL. 1+00 & 2+00
2+00			4.33	30.11	" " " " "	
3+00 T.P.			4.891	29.548	" " " " "	T.P. IS 3+00
⊼	6.068	35.616 (62)				
4+00			6.26	29.36	1" I.P. ON LINE "A"	NOTE:
"			5.7	29.9	GROUND	SOME FILL EARTH HAS
5+00			5.93	29.69	1" I.P. ON LINE "A"	BEEN PUT IN THIS AREA
"			5.3	30.3	GROUND	SINCE THE LAST OBSERVATION
5+61			4.57	31.05	Sq. Hd. Spike. See Pg. 9	
5+86.7			4.8	30.8	Edge off Soccer Field	
T.P.			4.495	31.121	T.P.	

F.B. 3426 Pg. 18

Job No. 0881.19 Division No. ____ Notes Red ____ Plotted ____ Profile ____

Survey of Soccer Field Site Date ____ Date ____ No. ____

Survey by Randall Notes JGR Notes Chkd. ____ Checked ____ X-Sec. ____

Indexed ____ Date ____ Date ____ No. ____

76-1-298 CE 307 2-63

PLEASE RETURN TO
LOS ANGELES COUNTY ENGINEER
403 LOS ANGELES COUNTY ENGINEERING BLDG.

NOTE: ANY ADDITIONS OR CHANGES ON THIS SHEET MUST BE MADE OR CIRCLED IN RED INK, WITH DATE AND NAME OF PERSON MAKING CHANGE.

Do not extend notes this side of this line.

STATION	B. S.	H. I.	F. S.	ELEV.	
T.P.				31.121	See Bottom Pg 18
⊼	3598	34.719 (72)			
6+00			4.2	30.5	Grass On Soccer field
7+00			4.8	29.9	" " " "
7+90.6			4.6	30.1	Grass Intersection of Control lines Pg 9
8+00			4.7	30.0	Grass on Soccer field
9+00			5.0	29.7	Grass " " "
10+10.1			5.42	29.30	1" I.P. @ End of Control Line "A" Pg 9
Return on Control Line "B"					
8+14.8			6.40	28.32	1" I.P. @ End of Control Line "B" Pg 9
8+00			5.7	29.0	Grass
7+00			5.1	29.6	Grass
6+33.8			4.6	30.1	Grass @ Intersection of Control lines Pg 9
6+00			4.5	30.2	Grass
5+00			4.0	30.7	Grass
Floor Shot			4.59	30.13	Home team dressing Room See Pg. 9 (All Floor Shots)
"			4.55	30.17	Rest Room adjacent to above dressing room
"			4.45	30.27	Visiting team dressing Room
"			4.46	30.26	Rest Room adjacent to above dressing room
"			3.91	30.81	officials dressing room
			3.87	30.85	Ladies Rest room

Profile No. X-Sec. No. Notes Red Date Notes Chkd. Date Plotted Date Checked Date Job No. 08819 Division No. Survey of Soccer Field Site Survey by Randall Notes JGR Date 29 Jan 68 Map No. Indexed G.J. Date

F.B. 3426 Pg. 19

76-L-298 CE 307 2-63

PLEASE RETURN TO
LOS ANGELES COUNTY ENGINEER
403 LOS ANGELES COUNTY ENGINEERING BLDG.

NOTE: ANY ADDITIONS OR CHANGES ON THIS SHEET MUST BE MADE OR CIRCLED IN RED INK, WITH DATE AND NAME OF PERSON MAKING CHANGE

Do not extend notes this side of this line.

STATION	B.S.	H.I.	F.S.	ELEV.	
⊼		34.719 (72)			See Pg. 19
Floor Shot			3.96	30.76	Snack Bar
Conc. Slab			4.38	30.34	N.E. Cor. Conc. Slab, N. of Snack Bar See Pg 9
" "			3.92	30.80	N.E. " " " " " " " "
4+54 T.P.			4.016	30.703	1" I.P. on Control line "B" T.P.
⊼	4037	34.740			
4+00			4.60	30.14	Sq. Hd. Spike in Parking Lot on Control line "B" See Pg. 9
3+51.5			4.71	30.03	South edge of Asphalt Parking Lot on Control Line "B"
3+00			4.82	29.92	1" I.P. on Control line "B"
2+00 T.P.			5.538	29.202	" " " " " " is T.P.
⊼	3842	33.044			
1+00			4.82	28.22	1" I.P. on Control line "B"
0+18°			6.98	26.06	No. Edge of Asphalt paved W. Torrance Blvd.
0+00			6.80	26.24	B.S.W. & T. @ Intersection of Control line "B" & the ℄ of W. TORRANCE BLVD.
			6.82	26.22	Lead & Co. Eng'r tag So. Curb line on W. TORRANCE BLVD. & Control line "B" Produced. See Pg. 8
B.M. "C"			6.043	27.001	B.M. "C" ELEV. = 26.99 PER RDLB 497-PG 302. W. TORRANCE BLVD. AT CONRADI AVE. FD A LD. & NAIL SET FLUSH IN THE TOP OF A CONC. CURB. S.W. COR. 19' E. OF THE W. END OF THE CURB RETURN. SEE F.B. 3426-12 & 18.

F.B. 3426 Pg. 20
Survey of Soccer Field Site
Survey by Rendall Notes JGR
Indexed Date
Job No. 0881.19 Division No.
Notes Red Date
Notes Chkd. Date
Plotted Date
Checked Date
Profile No.
X-Sec. No.

Notes Ck'd by	Survey of SOCCER FLD.	F.B. 3426 Pg. 21
Office Work	Surveyed by RANDALL	
Checked	Notes DOVER Dated 1-29-68	
Date	Indexed C.J. GALLI FEB 2 '68	

LANDFILL MOVEMENT OBSERVATIONS

THIS PAGE VOID SEE PGS. 24 & 26

12 June '68 JB Randall

SOCCER FIELD SITE

AT

W. TORRANCE BLVD. & HAMILTON AVE.

J.N. 0881.19

TIE DISTANCE TO

5+61 SQHD SPK "A" LINE

4+00 " " " "B" "

REFERENCE
FB 3426-9

PARTY
RANDALL
PYLE
COKERHAM

Note: Any Additions or Changes on this Sheet Must be Made or Circled in Red Ink With Date and Name of Person Making Change

Do not extend this side of this line.

PLEASE RETURN TO
LOS ANGELES COUNTY ENGINEER
403 LOS ANGELES COUNTY ENGINEERING BLDG.

76P3095 CR #310 5-66

PLEASE RETURN TO
LOS ANGELES COUNTY ENGINEER
403 LOS ANGELES COUNTY ENGINEERING BLDG.

Note: Any Additions or Changes on this Sheet Must be Made or Circled in Red Ink With Date and Name of Person Making Change

Do not extend this side of this line.

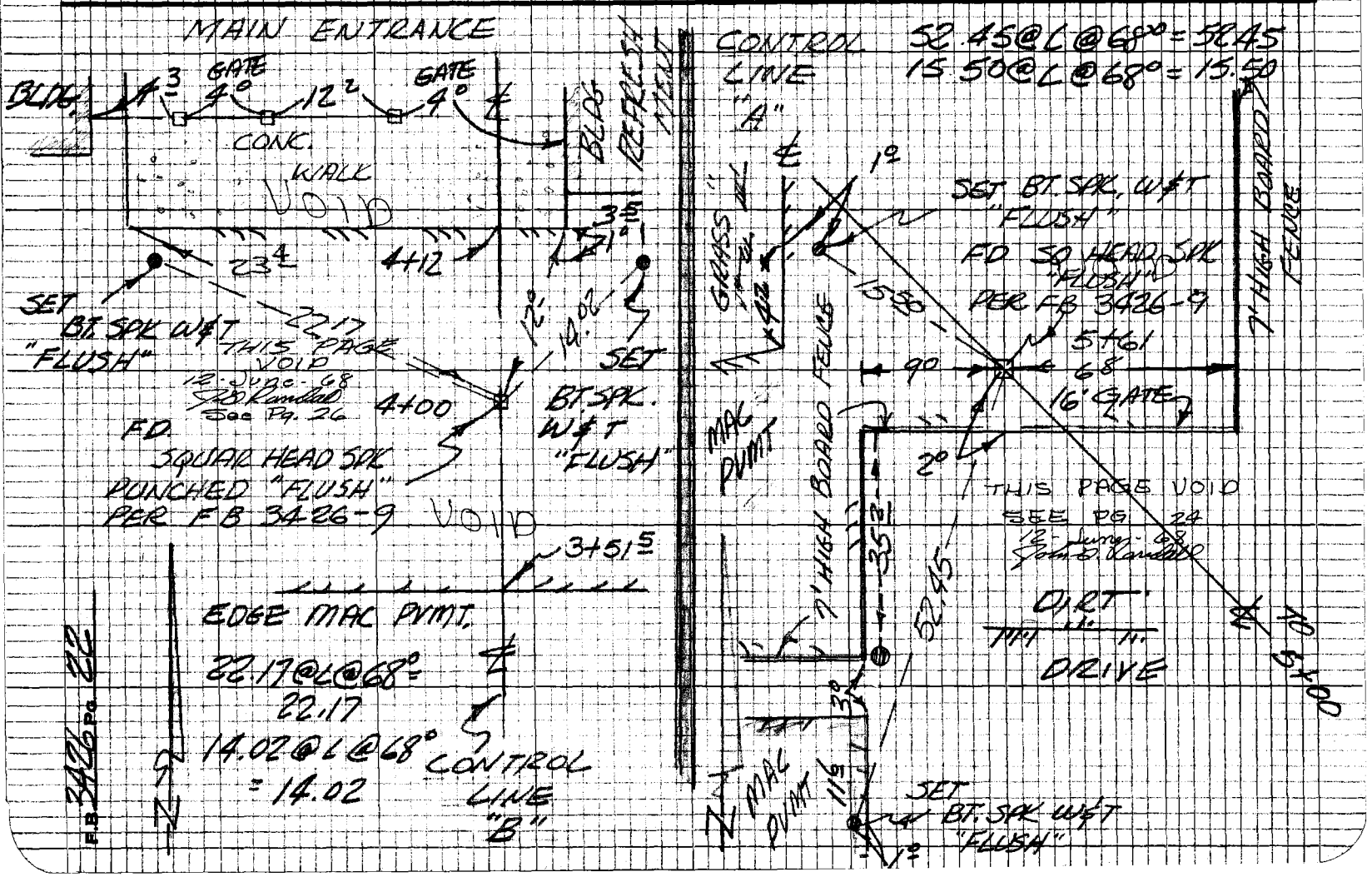

Notes Ck'd by	Survey of Soccer Field Site	F.B. 3426 Pg. 23
[illegible]	[illegible]	
Office Work	Surveyed by J.G. Randall	
Checked	Notes JGR Date 12-Jun-68	
Date	Indexed H. E. ON [illegible]	

LANDFILL MOVEMENT

OBSERVATIONS

RE-OBSERVATION

SOCCER FIELD SITE

A*

W. TORRANCE BLVD.

&

HAMILTON AVE

SEE ORIGINAL INDEX PG. 6

J.N. 0881.30
(F.L. 5086)

12-JUNE-1968

NEW NOTES & TIES
ON TOPOGRAPHY

SOCCER FIELD ELEVATIONS

FLOOR ELEVATIONS

PARTY
J. RANDALL
R. DOVER
E. MARTINEZ
C. PYLE

Note: Any Additions or Changes on this Sheet Must be Made or Circled in Red Ink With Date and Name of Person Making Change

Do not extend this side of this line.

PLEASE RETURN TO
LOS ANGELES COUNTY ENGINEER
403 LOS ANGELES COUNTY ENGINEERING BLDG.

76P3095 CE #310 5-66

F.B. 3426 Pg. 24

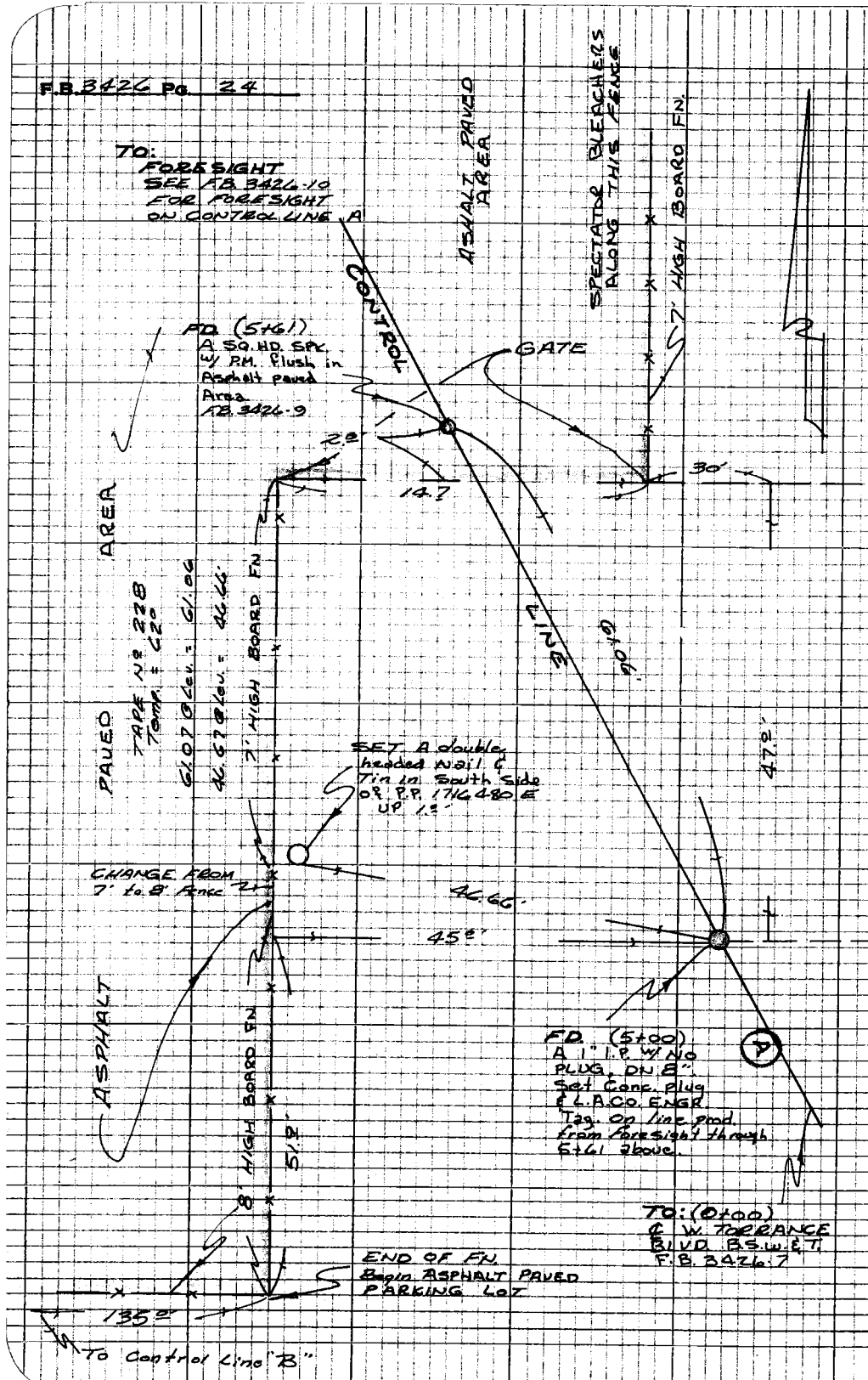

PLEASE RETURN TO
LOS ANGELES COUNTY ENGINEER
403 LOS ANGELES COUNTY ENGINEERING BLDG.

Do not extend this side of this file.

Note: Any Additions or Changes on this Sheet Must be Made or Circled in Red Ink With Date and Name of Person Making Change

Notes Ck'd by	Survey of Soccer Field Site
Office Work	Surveyed by J.G. Randall
Checked	Notes JGR Date 12-Jun-68
Date	Indexed H. E. CT.

F.B. 3426 Pg. 25

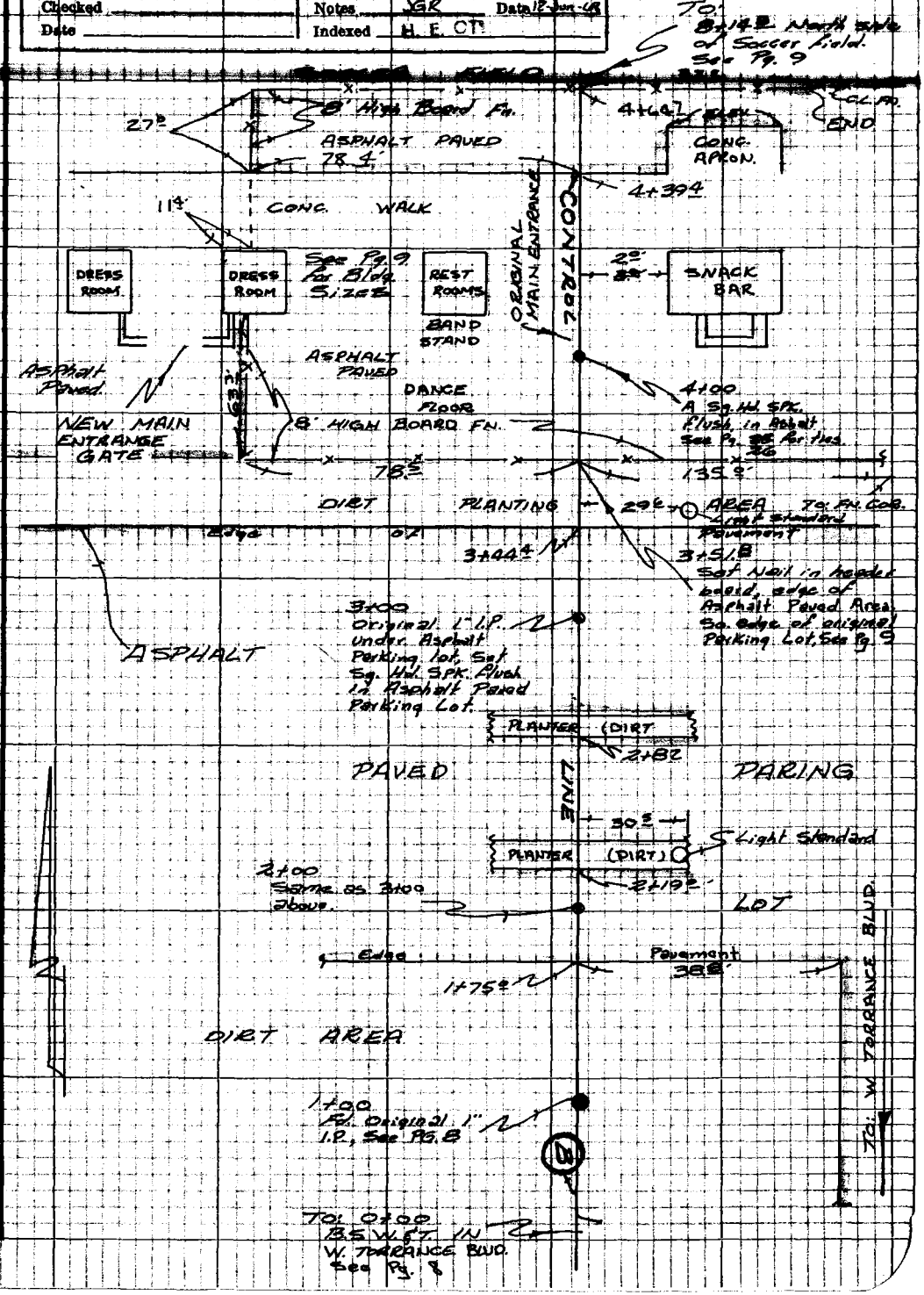

Note: Any Additions or Changes on this Sheet Must be Made or Checked in Red Ink With Date and Name of Person Making Change

Do not extend this area of this line.

PLEASE RETURN TO
LOS ANGELES COUNTY ENGINEER
402 LOS ANGELES COUNTY ENGINEERING BLDG.

70P3093 CE #310 5-66

F.B. 3426 Pg. 26

PLEASE RETURN TO
LOS ANGELES COUNTY ENGINEER
403 Los Angeles County Engineering Bldg.

Do not extend this side of this line.

Note: Any Additions or Changes on this Sheet Must be Made or Circled in Red Ink With Date and Name of Person Making Change

F.B. 3426 Pg. 27

Profile No. ____ Notes Red ____ Date ____ Plotted ____ Date ____ Job No. 0881.30 Division No. ____

Survey of Soccer Field Site

X-Sec. No. ____ Notes Chkd ____ Date ____ Checked ____ Date ____ Survey by [illegible] Notes [illegible] Date [illegible]

Map No. ____ Indexed H. E. Ott Date ____

NOTE: ANY ADDITIONS OR CHANGES ON THIS SHEET MUST BE MADE OR CIRCLED IN RED INK, WITH DATE AND NAME OF PERSON MAKING CHANGE.

PLEASE RETURN TO
LOS ANGELES COUNTY ENGINEER
403 LOS ANGELES COUNTY ENGINEERING BLDG.

Do not extend notes this side of this line.

SOCCER FIELD
&
FLOOR ELEVATIONS

12-JUNE-68

J.N. 0881.30

STATION	B.S.	H.I.	F.S.	ELEV.

76-L-298 CE 307 2-63

76-L-298 CE 307 2-63

PLEASE RETURN TO
LOS ANGELES COUNTY ENGINEER
403 LOS ANGELES COUNTY ENGINEERING BLDG.

NOTE: ANY ADDITIONS OR CHANGES ON THIS SHEET MUST BE MADE OR CIRCLED IN RED INK, WITH DATE AND NAME OF PERSON MAKING CHANGE

7+90 6
5+86 2
2+00

105
965
1.40

Do not extend notes this side of this line.

STATION	B.S.	H.I.	F.S.	ELEV.		
B.M. C				26.99	B.M. C ELEV = 26.99, PER RDLB 497-302. W. TORRANCE BLVD. AT CONRADI AVE. FD A LEAD & NAIL SET FLUSH IN THE TOP OF A CONC. CURB S.W. COR. 19' E. OF THE WEST END OF THE CURB RETURN. F.B. 3426-12	
⊼	5.87	32.86				
B.M. B			4.75	28.11	B.M. B ELEV. = 28.105, RDLB 497-301, W. TORRANCE BLVD. AT CONRADI AVE. S.E. COR. FD A LEAD & N. IN THE TOP OF A CONC. CURB. 17' W. OF THE E. END OF THE CURB RETURN. SEE F.B. 3426-12	
⊼	5.19	33.30				
T.B.M.			6.92	26.38	T.B.M. W. TORRANCE BLVD. AT HAMILTON AVE. N.E. COR. FD. A 1" SQ. LEAD W/ BRASS TACK. 1.0' W. OF THE EAST END OF THE CURB RETURN & 70.0' W. OF THE HARBOR FRW. OVERPASS ON W. TORRANCE BLVD. F.B. 3426-13	
⊼	6.22	32.60				
0+00			6.01	26.59	B.S.W. & T. @ Intersection of Control Line A & W. TORRANCE BLVD. F.B. 3426-7	
0+77			5.71	26.89	TOP OF New Curb. Will not correspond to last observation 1+00	
2+00			4.2	28.4	Ground 2+00 has been destroyed See Pg. 6	
3+00 T.P.			3.05	29.55	1" I.P. Control Line A	3+00 is T.P.
⊼	5.95	35.50				
4+00			6.14	29.36	" "	
5+00			5.85	29.65	" "	Pg. 24 Conc. plug & Co. ENG'R Tag
5+61 T.P.			4.45	31.05	Sq. Hd. Spk. in Gate	See Pg. 24-9 for Ties
⊼	3.98	35.03				
5+86?			4.27	30.76	Edge of Soccer Field grass Line A	
6+00			4.5	30.5	ON " " " " "	
7+00			5.0	30.0	" " " " " "	
7+90 6			5.0	30.0	Intersection Control lines	

F.B. 3426 Pg. 28

Job No. 0881.39 Division No. ____ Notes Red ____ Plotted ____ Profile ____
Survey of Soccer Field Site Date ____ Date ____ No. ____ X-Sec. ____
Survey by Randall Notes # JGR Notes Chkd. ____ Checked ____ No. ____
Indexed H. E. OTT Date ____ Date ____

76-L-298 CE 307 2-63

PLEASE RETURN TO
LOS ANGELES COUNTY ENGINEER
403 LOS ANGELES COUNTY ENGINEERING BLDG.

NOTE: ANY ADDITIONS OR CHANGES ON THIS SHEET MUST BE MADE OR CIRCLED IN RED INK, WITH DATE AND NAME OF PERSON MAKING CHANGE.

Do not extend notes this side of this line.

STATION	B. S.	H. I.	F. S.	ELEV.	
		35 03			See Pg. 28
8+00			50	30 0	on Soccer Field grass Control line A
9+00			54	29 6	" " " " " "
10+01 1			5 74	29 29	1" I.P. @ NORTHLY End of Control line A See Pg. 9
8+14 8			6 80	28 23	" " " NORTHLY " " B See Pg. 9
8+00			60	29 0	on Soccer Field grass Control line B
7+00			54	29 6	" " " " " "
6+33 8			50	30 0	Intersection of Control Lines See Pg. 9
6+00			48	30 2	on Soccer Field grass Control line B
5+00			4 7	30 3	" " " " " "
FLOOR SHOOT T.P.			5 06	29 97	Dressing Room ~~Home~~ WEST'LY Team See Pg. 9
⊼	5 50	35 47			
Floor Shot			5 26	30 21	" " EAST'LY Visiting Team "
" "			4 69	30 78	Ladies Rest room "
" "			4 85	30 62	Snack Bar North Side "
Conc. Slab			4 75	30 72	N.W. Cor. Conc. Slab No. of Snack Bar See Pg. 9
" "			4 95	30 52	N.E. Cor. " " " " " "
4+64 7			4 67	30 80	Edge of Black top Paving at Fn. See Pg. 25
4+00			5 36	30 11	Sq. Hd. Spk. in Asphalt See Pg. 9-25-2[illegible]
T.P.			4 99	30 48	
⊼	4 18	34 66			

Profile No. ____ Date ____ Notes Red ____ Plotted ____ Date ____ Job No. 0881.30 Division No. ____ Survey of Soccer Field Site

No. ____ Date ____ Date ____ Map No. ____ Indexed H. E. CIT Date ____

F. B. [illegible] Pg. [illegible]

76-L-298 CE 307 2-63

PLEASE RETURN TO
LOS ANGELES COUNTY ENGINEER
403 LOS ANGELES COUNTY ENGINEERING BLDG.

NOTE: ANY ADDITIONS OR CHANGES ON THIS SHEET MUST BE MADE OR CIRCLED IN RED INK, WITH DATE AND NAME OF PERSON MAKING CHANGE

Do not extend notes this side of this line.

STATION	B.S.	H.I.	F.S.	ELEV.		
		34.66			See Pg. 29	
Floor Shot			3.93	30.73	Mens Rest Room	See Pg. 9
T.P.			4.78	29.88		
⊼	4.24	34.12				
3+51.8			4.13	29.99	Edge of Planter Asphalt (PK)	Control Line "B" See Pg. 25
3+44.4			3.94	30.18	" " " "	" " " " " "
3+00			4.03	30.09	Sq. Hd. Spk.	" " " " "
2+82			4.07	30.05	So. edge Planter Asphalt	" " " " "
2+19			4.45	29.67	" " " "	" " " "
2+00			4.68	29.44	Sq. Hd. Spk.	" " " "
1+75			4.57	29.55	So. edge Asphalt Parking Lot	" " " "
1+00 T.P.			5.92	28.20	1" I.P.	" " " Pg. 8 & 25
⊼	4.28	32.48				
0+30.3			6.14	26.34	top Conc. Curb, No edge	West Torrance Blvd Line B
0+00			6.22	26.26	B.S.W.&T. ℄ W. TORRANCE BLVD.	See Pg. 8 Pg. 8
Line B PROD.			6.23	26.25	top Conc. Curb, So. edge. Torrance Blvd.	L&Co. Eng'r. Tag.
B.M.C.			5.44	27.04	B.M.C. - ELEV. = 26.99, Per RDLB 497-302. W. TORRANCE BLVD. AT CONRADI AVE. FD. A LEAD & NAIL SET FLUSH IN TOP OF CONC. CURB. S.W. COR.	
~~B.M.B~~			~~4.33~~	~~28.15~~	19' E. OF THE WEST END OF THE CURB RETURN F.B. 3426-12	
B.M. B			4.33	28.15	See description top	Pg. 28

F.B. 3426 Pg. 30

Job No. 0881.30 Division No. ____ Notes Red ____ Plotted ____ Profile ____

Survey of Soccer Field Site Date ____ Date ____ No. ____ X-Sec. ____

Survey by Randall Notes JGR Notes Chkd. ____ Checked ____ No. ____

Indexed B. E. OTT Date JAN 25 '88 Date ____ Date ____

F.B. 3426 PG. 31

Profile No. _____ Notes Red _____ Date _____ Plotted _____ Date _____ Job No. 0881.30 Division No. _____ Survey of Soccer Field Site

X-Sec. No. _____ Notes Chkd _____ Date _____ Checked _____ Date _____ Survey by Randall Notes [redacted] Date [redacted]

Map No. _____ Indexed [redacted] Date [redacted]

LANDFILL MOVEMENT
OBSERVATIONS

RE-OBSERVATION

SOCCER FIELD SITE

AT
W. TORRANCE BLVD.
&
HAMILTON AVE.

J.N. 0881.30

3-DEC.-1968

ELEV. FIELD & FLOOR ELEVATIONS

F.S.

REFERENCES	PARTY
F.B. 2701 - 73-75	Randall
F.B. 1788 - 9-10	Dover
R.O.L.B. 497-302	Pyle
F.B. 3426 5-30	Fisher, D.

H.I.

B.S.

STATION

NOTE: ANY ADDITIONS OR CHANGES ON THIS SHEET MUST BE MADE OR CIRCLED IN RED INK, WITH DATE AND NAME OF PERSON MAKING CHANGE.

Do not extend notes this side of this line.

PLEASE RETURN TO
LOS ANGELES COUNTY ENGINEER
403 LOS ANGELES COUNTY ENGINEERING BLDG.

76J-298 CE 307 2-63

76-L-298 CE 307 2-63

PLEASE RETURN TO
LOS ANGELES COUNTY ENGINEER
403 LOS ANGELES COUNTY ENGINEERING BLDG.

NOTE: ANY ADDITIONS OR CHANGES ON THIS SHEET MUST BE MADE OR CIRCLED IN RED INK, WITH DATE AND NAME OF PERSON MAKING CHANGE

Do not extend notes this side of this line.

STATION	B.S.	H.I.	F.S.	ELEV.		
					B.M.C Elev. = 26.99. Per RDLB 497-302. W. TORRANCE BLVD. at Conradi Ave. Fd. a lead & nail set flush in the top of a Conc. curb. S.W. Cor. 19'E. of the West end of the curb return. F.B. 3426-12	
B.M.C				26.99		
⊼	5.35	32.34				
B.M.B			4.24	28.10	B.M.B ELEV. = 28.105, per RDLB 497-301. West Torrance Blvd. at Conradi Ave. S.E. Cor., Fd. a lead & nail in the top of a conc. curb, 17' West of The East end of the curb return. See F.B. 3426-12	
⊼	5.17	33.27				
T.B.M.			6.92	26.35	T.B.M. W. Torrance Blvd. at Hamilton Ave. N.E. Cor. Fd. a 1" Sq. lead w/ brass Tack, 1.0' W. of the E. end of the curb return & 70.0' W. of the Harbor Fwy. overpass on W. Torrance Blvd. See F.B. 3426-13	
⊼	5.67	32.02				
0+00			5.45	26.57	Fd. a B.S.W. & T. @ Inter Section of Control line A & ℄ W. Torrance Blvd.	F.B. 3426-7
0+77			5.14	26.88	Control line A	top curb W. side Hamilton
T.P.			3.62	28.40		
⊼	5.07	33.47			NOTE: 1+00 & 2+00 were destroyed by Construction Service	
2+00			5.00	28.47	Control Line A on Paved Parking Area @ ENCO Station	
2+57.3			3.97	29.50	" " " on Wood Head'r Brd edge Paved Area	
3+00			4.00	29.47	" " " 1" I.P.	Flush
4+00			4.20	29.27	" " " "	dn. 4"
5+00 T.P.			3.95	29.52	" " " "	dn. 10" Conc. plug & L.A.Co. Eng'r tag
⊼	5.66	35.18				
5+61.0			4.21	30.97	" " " Sq. Hd. Spk. in Gate Pg. 9	
5+86.7			4.5	30.7	" " " Edge Soccer Field Grass	
6+00			4.7	30.5	" " " — " " "	

F.B. 3426 Pg. 32

Job No. 0881.30 Division No. ____ Notes Red ____ Plotted ____ Profile ____

Survey of Soccer Field Site Date ____ Date ____ No. ____

Survey by Randall Notes [illegible] Notes Chkd. ____ Checked ____ X-Sec. ____

Indexed R.D. GALLT Date ____ Date ____ Date ____ No. ____

76-1-298 CE 307 2-63

PLEASE RETURN TO
LOS ANGELES COUNTY ENGINEER
403 LOS ANGELES COUNTY ENGINEERING BLDG.

NOTE: ANY ADDITIONS OR CHANGES ON THIS SHEET MUST BE MADE OR CIRCLED IN RED INK, WITH DATE AND NAME OF PERSON MAKING CHANGE.

Do not extend notes this side of this line.

STATION	B. S.	H. I.	F. S.	ELEV.			
		35.18			See Pg. 32		
7+00			4.9	30.3	Control line A	Soccer Field Grass	Intersection
7+90.6			5.1	30.1	" " "	" " "	Control lines
8+00			5.1	30.1	" " "	" " "	
9+00			5.3	29.9	" " "	" " "	
10+01.1			5.99	29.19	" " " END	1" I.P. Pg. 9	
CONTROL		LINE	B				
8+14.8			7.13	28.05	CONTROL LINE B END	1" I.P. Pg. 9	
8+00			6.3	28.9	" " "	Soccer Field Grass	
7+00			5.5	29.7	" " "	" " "	Intersection
6+33.8			5.1	30.1	" " "	" " "	Control lines
6+00			4.9	30.3	" " "	" " "	
5+00			4.7	30.5	" " "	" " "	
T.P.			5.15	30.03			
⊼	4.65	34.68					
Floor Shot			4.85	29.83	Dressing Room	(West'ly) Home Team East'ly Doorway	See Pg. 9
" "			4.63	30.05	" "	(East'ly) Visiting East'ly Doorway	
" "			4.03	30.65	Mens Rest Room		See Pg. 9
4+64.7 T.P.			3.96	30.72	edge of Asphalt Paving @ Fn.	See Pg. 25	
⊼	4.73	35.45					
Conc			5.07	30.38	NE Cor Conc. Slab	North of Snack Bar	Pg. 25

Profile No. X-Sec. No. Notes Red Date Notes Chkd. Date Plotted Date Checked Date Job No. 0884.30 Division No. Survey of Soccer Field Site Survey by Randall Map No. Notes Chkd. Indexed Date Date Date

F.B. 3426 Pg. 33

76-L-298 CE 307 2-63

PLEASE RETURN TO
LOS ANGELES COUNTY ENGINEER
403 LOS ANGELES COUNTY ENGINEERING BLDG.

NOTE: ANY ADDITIONS OR CHANGES ON THIS SHEET MUST BE MADE OR CIRCLED IN RED INK, WITH DATE AND NAME OF PERSON MAKING CHANGE

Do not extend notes this side of this line.

STATION	B.S.	H.I.	F.S.	ELEV.		
		35.45			See Pg. 33	
Conc.			4 81	30.64	N.W. Cor. Conc. Slab North of Snack Bar Pg. 9 & 25	
Floor			4 75	30 70	Ladies Rest room	Pg. 9
4+39 4			4 73	30 72	Pg. 25 edge of Conc.	
4+00			5 40	30.05	Sq. Hd. SPK. See Pg. 25	Control line B
T.P.			4 48	30 97		
⊼	5 22	36 19				
3+51 8			6 34	~~30 05~~ 29 85	Control Line B (PK)	Pg. 25
3+44 4			6 13	30 06	" " " edge of planter asphalt	Pg. 25
3+00			6 17	30 02	" " " Sq. Hd.	Pg. 25
2+82			6 18	30 01	" " " So. edge Planter	Pg. 25
2+19			6 64	29 55	" " " " " "	Pg. 25
2+00 T.P.			6 83	29 36	" " " Sq. Hd SPK	" "
⊼	3 19	32 55				
1+75			3 05	29 50	" " " So. edge Asphalt Parking lot	Pg. 25
1+00			4 42	28 13	" " " 1" I.P. original	
0+30			6 25	26 30	" " " top Curb No. Side W. Torrance Blvd.	
0+00			6 31	26 24	" " " B.S.W. & T.	See Pg. 8
Line B Prod.			6 32	26 23	Top conc. Curb So. Side Torrance Blvd. See Pg. 8	L.A.Co. Eng'r. tag
B.M. C			5 55	27 00	See Description on Pg. 32.	
					Elev. = 26.99	

F.B. 3426 Pg. 34

Job No. 0881.30 Division No. ____ Notes Red ____ Plotted ____ Profile ____

Survey of Soccer Field Site Date ____ Date ____ No. ____

Survey by Randall Notes QBR Notes Chkd. ____ Checked ____ X-Sec. ____

Indexed ____ Date ____ Date ____ No. ____

F.B. 3426 PG. 35

Profile No. ____ Notes Red ____ Plotted ____ Job No. 0884-00 Division No. ____
Date ____ Date ____ Survey of Soccer Field Site
X-Sec. No. ____ Notes Chkd. ____ Checked ____ Survey by Kendall Notes ____ Date ____
Date ____ Date ____ Map No. ____ Indexed [redacted] Date [redacted]

LANDFILL MOVEMENT
OBSERVATIONS

RE - OBSERVATION

SOCCER FIELD SITE

AT
W. TORRANCE BLVD.
&
HAMILTON AVE.

ELEV. JN. 0884.00

19 - MAY - 69

F.S. FIELD & FLOOR ELEVATIONS

H.I. REFERENCES

F.B. 2701 - 73 - 75

B.S. F.B. 1788 - 9 - 10
RDLB 497 - 301 - 302
F.B. 3426 5 - 30

STATION

NOTE: ANY ADDITIONS OR CHANGES ON THIS SHEET MUST BE MADE OR CIRCLED IN RED INK, WITH DATE AND NAME OF PERSON MAKING CHANGE.

Do not extend notes this side of this line.

PLEASE RETURN TO
LOS ANGELES COUNTY ENGINEER
403 LOS ANGELES COUNTY ENGINEERING BLDG.

76-L298 CE 307 3-61

76-L298 CE 307 3-61

PLEASE RETURN TO
LOS ANGELES COUNTY ENGINEER
403 LOS ANGELES COUNTY ENGINEERING BLDG.

NOTE: ANY ADDITIONS OR CHANGES ON THIS SHEET MUST BE MADE OR CIRCLED IN RED INK. WITH DATE AND NAME OF PERSON MAKING CHANGE

Do not extend notes this side of this line.

STATION	B. S.	H. I.	F. S.	ELEV.		
					B.M.C. Elev. = 26.99. Per RDLB 497-302. W. Torrance Blvd. at Conradi Ave. Fd. a lead & nail set flush in the top of a conc. curb. S.W. Cor. 19' E. of the West end of the curb. return. F.B. 3426-12.	
B.M.C				26 99		
⊼	546	32 45				
B.M.B			435	28 10	B.M. "B" Elev. = 28.105', per RDLB 497-301. West Torrance Blvd. at Conradi Ave. S.E. Cor., Fd. a lead & Nail in the of a Conc. Curb, 17' West of the East end of the curb return. See F.B. 3426-12.	
⊼	618	34 28				
T.B.M			793	26 35	T.B.M. West Torrance Blvd. @ Hamilton Ave. N.E. Cor. Fd. a 1" sq. lead w/ brass tack. 1.0' W. of the E. end of The Curb return & 70.0' W. of the Harbor Frwy. over-pass on W. Torrance Blvd. See F.B. 3426-13	
⊼	562	31 97				
0+00			541	26 58 6	Fd. a B.S.W.&T. @ Intersection of Control Line A & ℄ W. Torrance Blvd. F.B. 3426-7	
0+77			510	26 87	Control line A	Top Curb W. Side Hamilton
2+57 3			25	29 5	" " "	on Wood Header edge paved area
3+00 T.P.			262	29 35	" " "	1" I.P. Flush
⊼	629	35 64				
2+00			726	28 38	" " "	on Paved Parking Area ENCO Sta.
4+00			640	29 24	" " "	1" I.P. Dn. 8"
5+00			618	29 46	" " "	1" I.P. Dn. 8"
5+61 0			469	30 95	" " "	1" I.P. Dn. 10 See pg. 24
5+86 7			49	30 7	" " "	Edge Soccer field grass
6+00			51	30 5	" " "	Grass
7+00			54	30 2	" " "	Grass
7+90 6 T.P.			560	30 04	" " "	Int. w/ Control Line B

F.B. 3426 Pg. 36

Job No. 0884.00 Division No. ____ Notes Red ____ Plotted ____ Profile ____

Survey of Soccer Field Site DATE: ____ Date ____ No. ____ X-Sec. ____

Survey by Randall Notes DBK Notes Chkd. ____ Checked ____ No. ____

Indexed ____ Date ____ Date ____

76-L298 CE 307 3-61

PLEASE RETURN TO
LOS ANGELES COUNTY ENGINEER
403 LOS ANGELES COUNTY ENGINEERING BLDG.

NOTE: ANY ADDITIONS OR CHANGES ON THIS SHEET MUST BE MADE OR CIRCLED IN RED INK, WITH DATE AND NAME OF PERSON MAKING CHANGE.

Do not extend notes this side of this line.

STATION	B.S.	H.I.	F.S.	ELEV.		
				3004	From Bok. pg. 36	
T	4 59	34 63				
8+00			46	30.0	Control Line A.	Grass
9+00			51	295	" " "	Grass
10+01½			549	29 14	" " " End 1" I.P.	
8+14⁸			674	2789	Control Line B (Return) 1" I.P.	
8+00			59	28 7	" " "	Grass
7+00			50	296		
6+ 33⁸			459	3004	" " " Int. w/ Control line A	
6+00			44	302	" " "	Grass
5+00			41	305	" " "	"
Floor Shot			500	2963	Dressing Room East'ly Doorway of West'ly Bldg.	See pg. 9
T.P.			394	3069		
T	4 90	35 59				
Floor Shot			567	2992	" " "	" " East'ly Bldg. See pg. 9
" "			490	3067	Ladies Rest Room	Doorway See pg. 9
4+64⁷			494	3065	Control line B	See Pg. 25
4+39⁴			492	3067	" " B	" "
Conc.			534	3025	N.E. Cor Conc. Slab	North of Snack Bar See pg. 25
Floor Shot			513	3046	Floor Elev. North Side	Snack Bar.
4+ 00			556	3003	Control Line B	Sq. Hd. Spk.

Profile Notes Red ____ Plotted ____ Job No. 08400 Division No. ____
No. ____ Date ____ Date ____ Survey of Soccer Field Site
X-Sec. Notes Chkd ____ Checked ____ Survey by ____ Notes ____
No. ____ Date ____ Date ____ Map No. ____ Indexed ____ Date ____ Date ____

F.B. 3426 Pg. 37

76-L298 CE 307 3-61

PLEASE RETURN TO
LOS ANGELES COUNTY ENGINEER
403 LOS ANGELES COUNTY ENGINEERING BLDG.

NOTE: ANY ADDITIONS OR CHANGES ON THIS SHEET MUST BE MADE OR CIRCLED IN RED INK, WITH DATE AND NAME OF PERSON MAKING CHANGE

Do not extend notes this side of this line.

STATION	B.S.	H.I.	F.S.	ELEV.	
		35 59			From Pg. 37
T.P.			5 79	29 80	
⊼	4 84	34 64			
Conc.			4 06	30 58	N.W. Cor. Conc. slab North of Snack Bar Pg. 9 & 25
Floor.			4 07	30 57	Mens Rest room doorway See Pg. 9
T.P.			5 00	29 64	
⊼	4 98	34 62			
3+51[8]			4 86	29 76	Control Line B (PK) See Pg. 25
3+44[4]			4 65	29 97	" " " edge of planter See Pg. 25
3+00			4 66	29 96	" " " Sq. Hd. See Pg. 25
2+82			4 66	29 96	" " " So. edge Planter Pg. 25
2+19			5 17	29 45	" " " " " " "
2+00			5 31	29 31	" " " Parking lot Asphalt Pg. 25
1+75			5 16	29 46	" " " So. edge Park lot Pg. 25
1+00 T.P.			6 50	28 12	" " " 1" I.P. (original)
⊼	4 00	32 12			
0+30			5 85	26 27	" " " Top Curb N. Side Torrance Blvd.
0+00			5 91	26 21	" " " B.S.W. & T See Pg. 8
Line B Prod			5 93	26 19	Top curb So. Side Torrance Blvd Pg. 8
B.M. "C"			5 15	26 97	See desc. on Pg. 36
					Elev. = 26.99

F.B. 3426 Pg. 38

Job No. 0884 Division No. Notes Red Plotted Profile
Survey of Soccer Field Site Date Date No.
Survey by Randall Notes Chkd. Checked X-Sec.
Indexed C.L. GALLI Date Date No.

F.B. 3426 PG. 30

Profile No.	Notes Red	Plotted	Job No. 0884.00	Division No.
	Date	Date	Survey of Soccer Field Site	
X-Sec. No.	Notes Chkd.	Checked	Survey by JOK	Notes JOK Date [illegible]
	Date	Date	Map No.	Indexed [redacted] Date [redacted]

LANDFILL MOVEMENT

~~OBSERVATIONS~~

RE - OBSERVATION

SOCCER FIELD SITE

AT

W. TORRANCE BLVD.

&

HAMILTON AVE.

J.N. 0884.00

22-OCT.-1969

ELEV.	FIELD & FLOOR ELEVATIONS
	REFERENCES
F.S.	F.B. 2701 - 73, 75
	F.B. 1788 9, 10
H.I.	RDLB 497 - 301, 302
	F.B. 3426 - 5 - 38
B.S.	
STATION	

RANDALL
PYLE
SCHERB
FLOREK

NOTE: ANY ADDITIONS OR CHANGES ON THIS SHEET MUST BE MADE OR CIRCLED IN RED INK, WITH DATE AND NAME OF PERSON MAKING CHANGE.

Do not extend notes this side of this line.

PLEASE RETURN TO
LOS ANGELES COUNTY ENGINEER
403 LOS ANGELES COUNTY ENGINEERING BLDG.

76-L298 CE 307 3-61

76-L298 CE 307 3-61

PLEASE RETURN TO
LOS ANGELES COUNTY ENGINEER
403 LOS ANGELES COUNTY ENGINEERING BLDG.

NOTE: ANY ADDITIONS OR CHANGES ON THIS SHEET MUST BE MADE OR CIRCLED IN RED INK, WITH DATE AND NAME OF PERSON MAKING CHANGE

Do not extend notes this side of this line.

STATION	B.S.	H.I.	F.S.	ELEV.		
B.M.C.				26 99	B.M.C. Elev. = 26.99 Per RDLB 497-302, W. Torrance Blvd. @ Conradi Ave. Fd. a lead & Nail set flush in the top of a conc. Curb. S.W. Cor. 19' E. of the West end of the Curb return. F.B. 3426-12.	
⊼	5 99	32 98				
B.M.B			4 87	28 11	B.M.B Elev. = 28.105 Per RDLB 497-301 W. Torrance Blvd. @ Conradi Ave. S.E. Cor, Fd. a lead & Nail in the top of a conc. Curb, 17' West of the East end of the Curb return F.B. 3426-12	
⊼	5 99	34 10				
T.B.M			7 74	26 36	T.B.M. W. Torrance Blvd. @ Hamilton Ave. N.E. Cor. Fd. a 1" square lead & brass nail. 1º' West of the east end of the curb return & 70' W. of the Harbor Frw. overpass on W. Torrance Blvd. F.B. 3426-13.	
⊼	6 12	32 48				
0+00			5 91	26 57	Fd. a B.S.W. & T. @ Int. of Control Line A & ℄ W. Torrance Blvd. F.B. 3426-7	
0+77			5 57	26 91	Control line A	Top Curb W. Side Hamilton Ave.
T.P.			4 65	27 83		
⊼	6 62	34 45				
2+57 3			4 97	29 48	Control Line A	on wood header edge paved parking Area
3+00			5 10	29 35	" " "	1" I.P. Flush
4+00			5 24	29 21	" " "	" " Dn. 8"
5+00			5 04	29 41	" " "	" " " "
5+61 ° T.P.			3 51	30 94	" " "	" " " "
⊼	4 63	35 57				
5+86 7			4 9	30 7	" " "	Grass edge of Soccer Field
6+00			5 1	30 5	" " "	" Soccer Field
7+00			5 4	30 2	" " "	" " "
7+90 6			5 5	30 1	" " "	Int. w/ Control line B

F.B. 3426 Pg. 40

Job No. 0884.00 Division No. ____ Notes Red ____ Plotted ____ Profile ____

Survey of Soccer Field Site Date ____ Date ____ No. ____ X-Sec. ____

Survey by JGR Notes JGR Notes Chkd. ____ Checked ____ No. ____

Indexed C. J. GALLE Date ____ Date ____ Date ____

76-1-298 CE 307 2-63

PLEASE RETURN TO
LOS ANGELES COUNTY ENGINEER
403 LOS ANGELES COUNTY ENGINEERING BLDG.

NOTE: ANY ADDITIONS OR CHANGES ON THIS SHEET MUST BE MADE OR CIRCLED IN RED INK, WITH DATE AND NAME OF PERSON MAKING CHANGE.

Do not extend notes this side of this line.

STATION	B. S.	H. I.	F. S.	ELEV.		
		35.57			Pg. 40	
8+00			5.5	30.1	Control line A Grass Soccer Field	
9+00			5.9	29.7	" " " " " "	
10+01'			6.44	29.13	" " " 1" I.P. end Control line A	
8+14.8			7.85	27.72	Control line B (Return) 1" I.P.	
8+00			6.9	28.7	" " " Grass Soccer Field	
7+00			5.9	29.7	" " " " " "	
6+00			5.3	30.3	" " " " " "	
5+00			5.2	30.4	" " " " " "	
T.P.			5.59	29.98		
⊼	4.58	34.56				
Floor Shot			5.12	29.44	Home Team DR Eastly Doorway of Westly Bldg.	See Pg. 9
" "			4.74	29.82	Visit Team DR Eastly " " Eastly "	See Pg. 9
" "			4.02	30.54	Mens Rest room doorway	See Pg. 9
T.P.			3.89	30.67		
⊼	5.20	35.87				
Floor Shot			5.54	30.33	North'ly doorway to Snack Bar	See Pg. 9, 14 & 25
" "			5.20	30.67	Ladies Rest Room	See Pg. 9
4+64.2			5.23	30.64	Control line B	See Pg. 25
4+39.4			5.20	30.67	" " "	See Pg. 25
4+00			5.88	29.99	" " "	" " "

Profile Notes Red ____ Plotted ____ Job No. 8400 Division No. ____
No. ____ Date ____ Date ____ Survey of Soccer Field Site
X-Sec. ____ Notes Chkd ____ Checked ____ Survey by [illegible] Notes [illegible] Date [illegible]
No. ____ Date ____ Date ____ Map No. ____ Indexed [illegible] Date [illegible]

F.B. 3426 Pg. 41

76-L-298 CE 307 2-63

PLEASE RETURN TO
LOS ANGELES COUNTY ENGINEER
403 LOS ANGELES COUNTY ENGINEERING BLDG.

NOTE: ANY ADDITIONS OR CHANGES ON THIS SHEET MUST BE MADE OR CIRCLED IN RED INK, WITH DATE AND NAME OF PERSON MAKING CHANGE

Do not extend notes this side of this line.

STATION	B.S.	H.I.	F.S.	ELEV.	
		35 87			See Pg. 41
Conc.			5 69	30 18	N.E. Cor. Conc. Slab North of Snack Bar Pg. 9 & 25
T.P.			6 45	29 42	
⊼	4 80	34 22			
3+51.8			4 50	29 72	Control line B. PK nail See Pg. 25
3+44.4			4 30	29 92	" " " edge of planter Pg. 25
3+00			4 26	29 96	" " " Sq. Hd. Spk.
2+82			4 26	29 96	" " " So. edge Planter Pg. 25
2+19			4 83	29 39	" " " So. " " "
2+00 T.P.			4 92	29 30	" " " Sq. Hd. Spk. parking lot Pg. 25
⊼	3 92	33 22			
1+75			3 73	29 49	" " " So. edge Parking lot Pg. 25
1+00			5 07	28 15	" " " 1" I.P. original
0+30			6 92	26 30	" " " Top Curb. N. Side W. Torrance Blvd
0+00			6 98	26 24	" " " B.S.W.&T. See Pg. 8
Line B Prod.			6 99	26 23	" " " L.A.Co. Engr. tag Line B. Prod. Pg. 8
B.M. C			6 21	27 01 (26 99)	Elev. = 26.99 See description Pg. 40

Blue figures = Adj. Elev.

F.B. 3426 Pg. 42

Job No. 0884.00 Division No. ____ Notes Red ____ Plotted ____ Profile ____

Survey of Soccer Field Site Date ____ Date ____ No. ____

Survey by JGR Notes JGR Notes Chkd. ____ Checked ____ X-Sec. ____

Indexed C.L. GALLI Date ____ Date ____ Date ____ No. ____

Notes Ck'd by	Survey of Lopez Canyon Landfill Profile F.B. 3426 Pg. 125
[illegible]	[illegible]
Office Work	Surveyed by J.G. Randall
Checked	Notes JGR Date 1-Aug-67
Date	Indexed C. J. GALLI AUG 09 '67

LANDFILL MOVEMENT OBSERVATIONS

LOPEZ CANYON PROFILE

ON THE FIRST PORTION OF THE NECESSARY CONTROL LINES

J.N. 088119

F.L. No 4867

PARTY

J. Randall
C. Adams
L. Manley
E.J. Tullier

Note: Any Additions or Changes on this Sheet Must be Made or Circled in Red Ink With Date and Name of Person Making Change

Do not extend this side of this line.

PLEASE RETURN TO
LOS ANGELES COUNTY ENGINEER
403 LOS ANGELES COUNTY ENGINEERING BLDG.

76P3095 CE #310 5-66

F.B. 3426 Pg. 136

INDEX

NO SCALE

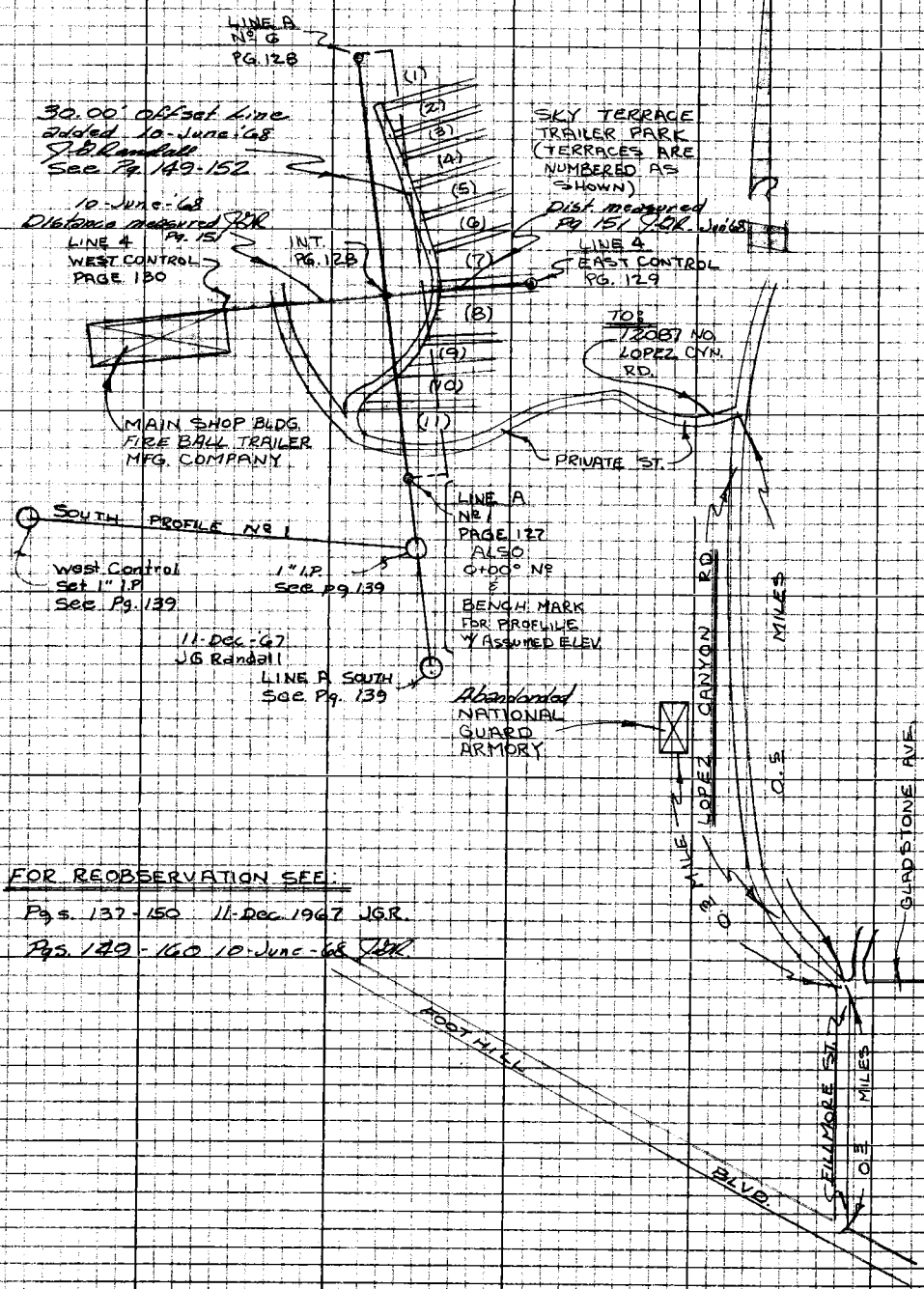

FOR REOBSERVATION SEE:

Pgs. 137-150 11-Dec 1967 JGR.

Pgs. 129-160 10-June-68 JGR

PLEASE RETURN TO
LOS ANGELES COUNTY ENGINEER
403 LOS ANGELES COUNTY ENGINEERING BLDG.

DO NOT EXTEND THIS SIDE OF THIS LINE.

Note: Any Additions or Changes on this Sheet Must be Made or Circled in Red Ink With Date and Name of Person Making Change

Notes Ck'd by	Survey of Lopez Cyn. Landfill Profile	F.B. 3424 Pg. 127
[redacted]	[redacted]	
Office Work	Surveyed by J.G. Randall	
Checked	Notes JGR Date Aug-67	
Date	Indexed C.J. GALLI	

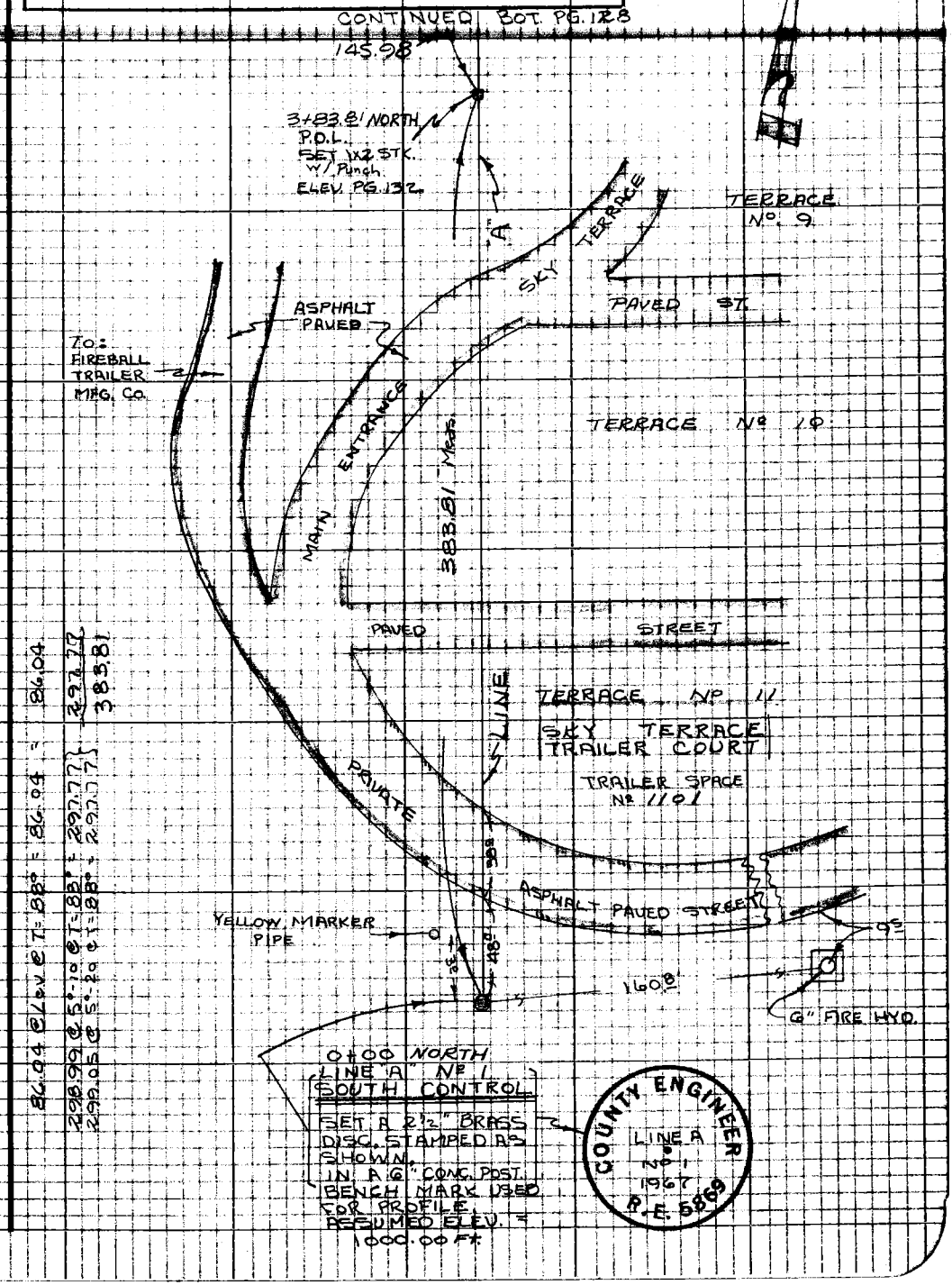

86.04 @ Lev @ T=88° = 86.04 = 86.04
298.99 @ 5°-10 @ T=88° = 297.77 } 297.77
299.05 @ 5°-20 @ T=88° = 297.77 } 383.81

Note: Any Additions or Changes on this Sheet Must be Made or Circled in Red Ink With Date and Name of Person Making Change

Do not extend this side of this line.

PLEASE RETURN TO
LOS ANGELES COUNTY ENGINEER
403 LOS ANGELES COUNTY ENGINEERING BLDG.

76P3098 CR #310 8-66

F.B. 3426 Pg. 128

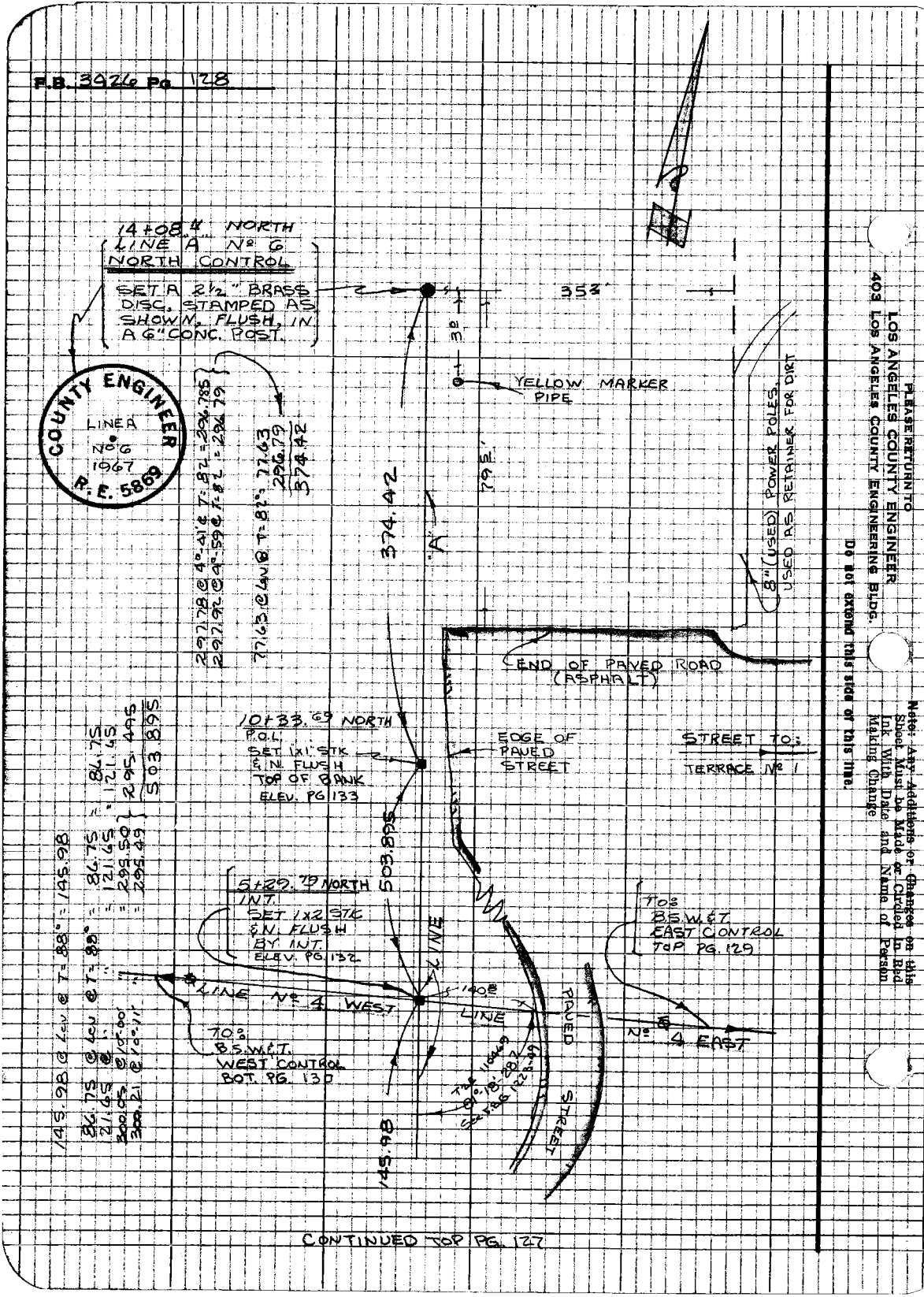

CONTINUED TOP PG. 127

PLEASE RETURN TO
LOS ANGELES COUNTY ENGINEER
403 LOS ANGELES COUNTY ENGINEERING BLDG.

Do not extend this side of this line.

Note: Any Additions or Changes on this Sheet Must be Made or Circled in Red Ink With Date and Name of Person Making Change

Notes Ck'd by	Survey of Lopez Gyn. Landfill Profile	F.B. 3426 Pg. 129
Office Work	Surveyed by J.G. Randall	
Checked	Notes JGR Date 1-Aug-67	
Date	Indexed C. J. GALLI	

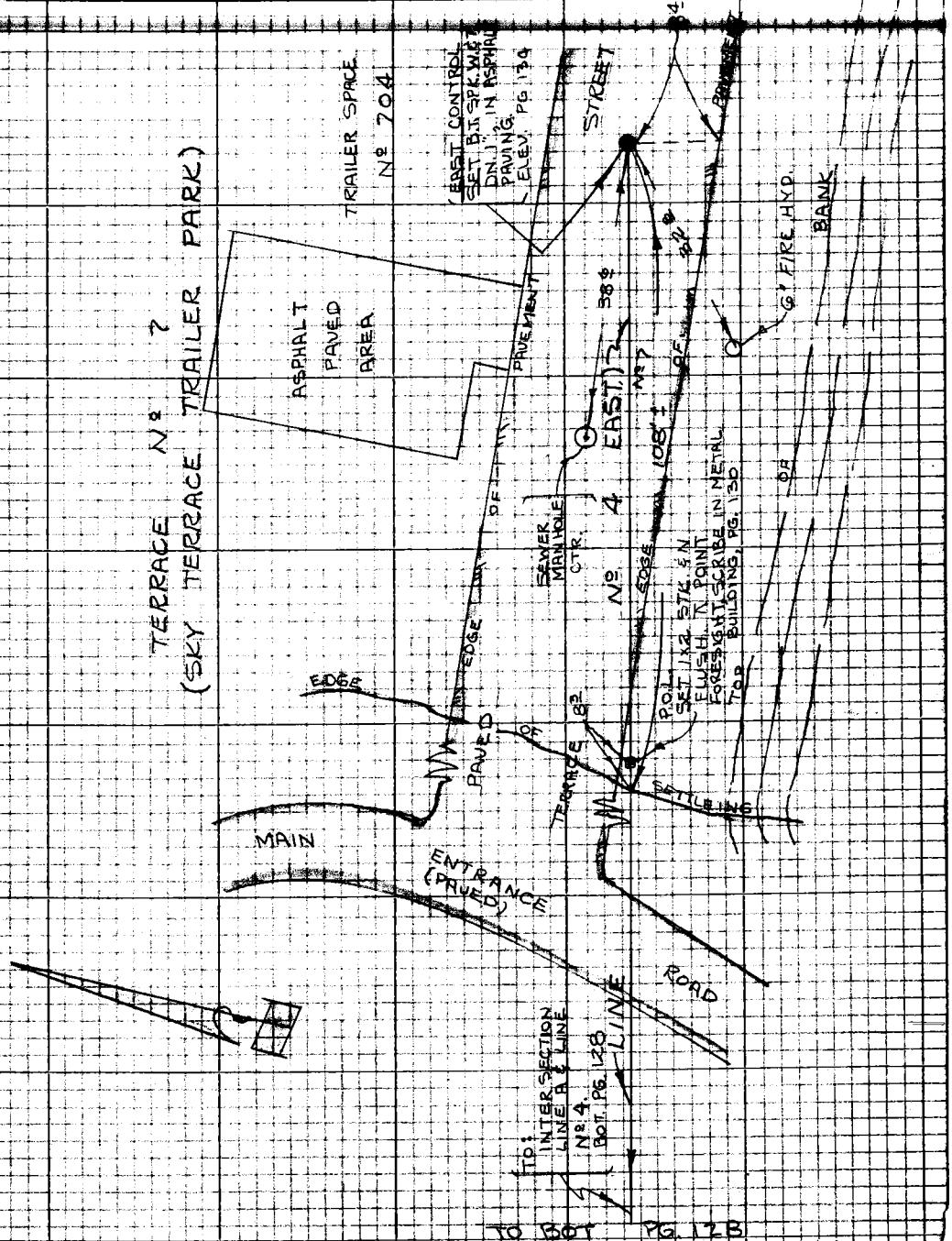

Note: Any Additions or Changes on this Sheet Must be Made or Circled in Red Ink With Date and Name of Person Making Change

Do not extend this side of this line.

PLEASE RETURN TO
LOS ANGELES COUNTY ENGINEER
403 LOS ANGELES COUNTY ENGINEERING BLDG.

76P3098 CE #310 5-66

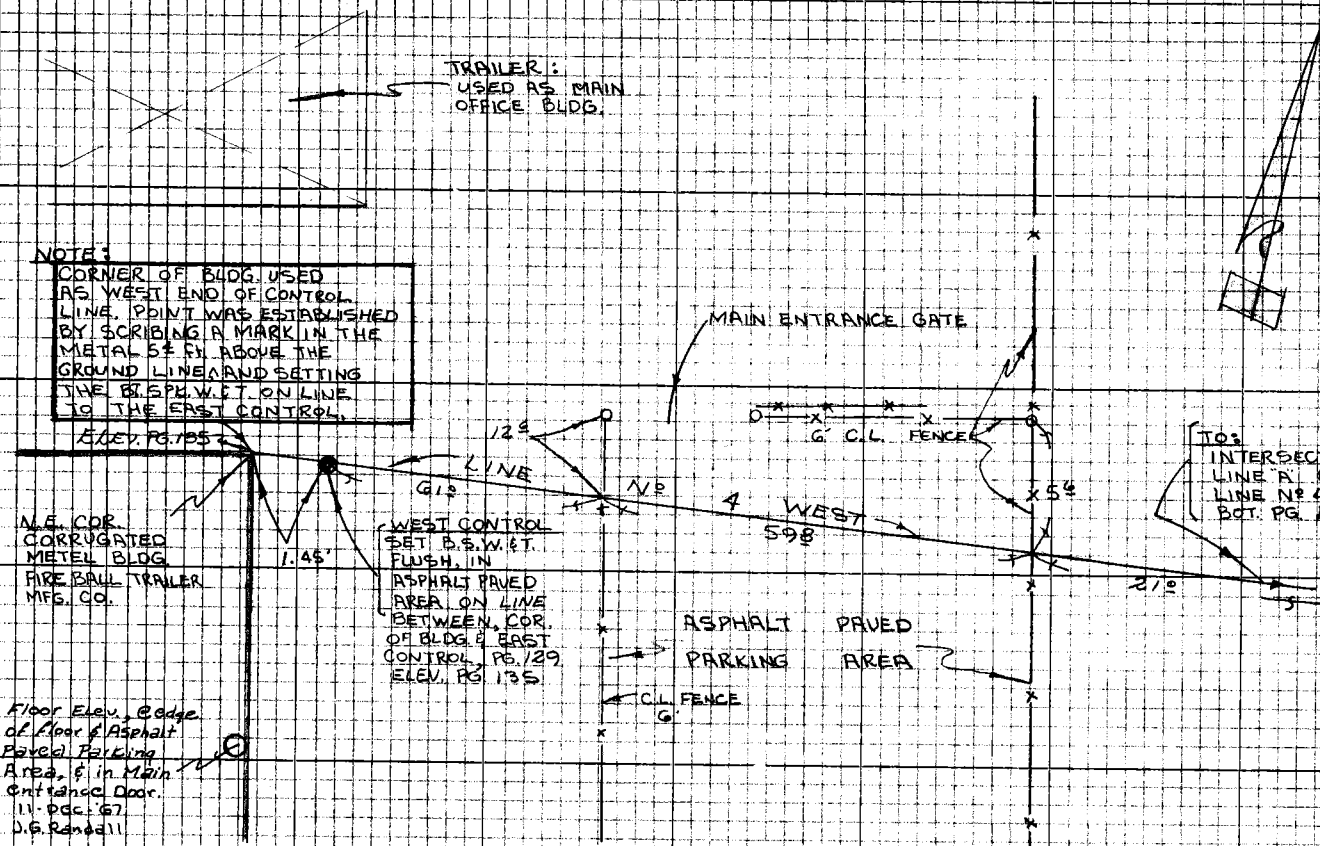

PLEASE RETURN TO
LOS ANGELES COUNTY ENGINEER
403 LOS ANGELES COUNTY ENGINEERING BLDG.
Do not extend this side of this line.
Note: Any Additions or Changes on this Sheet Must be Made or Circled in Red Ink With Date and Name of Person Making Change

F.B. 3426 PG. 131

Profile No. ____ Notes Red ____ Date ____ Plotted ____ Date ____ Job No. 088119 Division No. ____
Survey of Lopez Canyon Landfill Profile
X-Sec. No. ____ Notes Chkd. ____ Date ____ Checked ____ Date ____
Survey by J.G. Randall Notes J.G.R. Date 1-Aug-67
Map No. ____ Indexed C. J. GALLI Date AUG 0 9 67

LANDFILL
MOVEMENT
OBSERVATIONS

LOPEZ CANYON (PROFILE)

J.N. 088119

F.L. 4867

STATION	B.S.	H.I.	F.S.	ELEV.

PARTY

J. Randall
C. Adams
L. Manley
E.J. Tullier

NOTE: ANY ADDITIONS OR CHANGES ON THIS SHEET MUST BE MADE OR CIRCLED IN RED INK, WITH DATE AND NAME OF PERSON MAKING CHANGE.

Do not extend notes this side of this line.

PLEASE RETURN TO
LOS ANGELES COUNTY ENGINEER
403 LOS ANGELES COUNTY ENGINEERING BLDG.

76-L-298 CE 307 2-63

76-L-298 CE 307 2-63

PLEASE RETURN TO
LOS ANGELES COUNTY ENGINEER
403 LOS ANGELES COUNTY ENGINEERING BLDG.

NOTE: ANY ADDITIONS OR CHANGES ON THIS SHEET MUST BE MADE OR CIRCLED IN RED INK, WITH DATE AND NAME OF PERSON MAKING CHANGE

Do not extend notes this side of this line.

STATION	B.S.	H.I.	F.S.	ELEV.	
0+00				1000.00	ASSUMED ELEV. COUNTY ENGINEER BRASS CAP MONUMENT. LINE A - Nº 1. PG. 127
⊼	11.51	1011.51			
LINE A 0+38			10.9	1000.6	TOE SLOPE
LINE A 0+48.5			10.49	1001.02	Edge Pave SOUTH ENTRANCE ROAD
0+86.1			8.94	1002.57	" Pave NORTH " "
LINE A 1+11.5			9.8	1001.7	TOE SLOPE
" 1+94.0			6.9	1004.6	BOT BRK
" 2+05			1.64	1009.87	TOP " Edge Pave SOUTH TERRACE #10
" 2+39			0.89	1010.62	" " NORTH
T.P.			0.48	1011.03	
" ⊼	11.61	1022.64			
" 2+70			7.97	1014.67	Edge Pave So. MAIN ENTRANCE
" 3+19			7.49	1015.15	" " No. " " Toe Slope
3+53 T.P.			0.75	1021.89	Slope
⊼	10.95	1032.84			
3+68.0			5.8	1027.0	Top Brk.
3+83.81			5.50	1027.34	1x2 Stk. P.O.L. PG. 127
4+47.6			8.3	1024.5	Bot Brk.
5+29.79			5.89	1026.95	Int. Line A & Line 4 1x2 Pg. 128
6+07.8			2.3	1030.5	Slope
6+10.8 T.P.			2.39	1030.45	To Pg. 133

F.B. 3426 PG. 132

Job No. 0881.19 Division No. ____ Notes Red ____ Plotted ____ Profile ____

Survey of Lopez Canyon Landfill Profile Date ____ Date ____ No. ____ X-Sec. ____

Survey by J.G. Randall Notes JGR 1-Aug-67 Notes Chkd. ____ Checked ____ No. ____

Indexed C.J. GALLI Date ____ Date ____

76-L-298 CE 307 2-63

PLEASE RETURN TO
LOS ANGELES COUNTY ENGINEER
403 LOS ANGELES COUNTY ENGINEERING BLDG.

NOTE: ANY ADDITIONS OR CHANGES ON THIS SHEET MUST BE MADE OR CIRCLED IN RED INK, WITH DATE AND NAME OF PERSON MAKING CHANGE.

Do not extend notes this side of this line.

STATION	B. S.	H. I.	F. S.	ELEV.		
Line "A" Cont				1030.45	Bot. Pg. 132	
⊼	11.48	1041.93				
6+95°			12.0	1029.9	Bot Brk	
7+95			5.4	1036.5	Top Brk	
8+51.8			3.1	1038.8	Bot. Brk. (Fill)	
T.P.			0.00	1041.9	HAND LEVEL	
⊼	12.0	1053.9			"	
T.P.			0.00	1053.9	"	
⊼	12.0	1065.9			"	
T.P.			0.00	1065.9	"	
⊼	12.0	1077.9			"	
T.P.			0.00	1077.9	"	
⊼	12.0	1089.9			"	
10+33.69			9.6	1080.3	TOP BRK. 1x1 stk. Wiggle Point Pg. 128	

Profile Notes Red ____ Plotted ____ Job No. 0881.19 Division No. ____
No. ____ Date ____ Date ____ Survey of Lopez Canyon Landfill Profile
X-Sec. Notes Chkd. ____ Checked ____ Surveyor Jr. Randall Notes JR Date 1-Aug-67
No. ____ Date ____ Date ____ Map No. ____ Indexed C. J. GALLI Date ____

F.B. 3426 Pg. 133

76-L-298 CE 307 2-63

PLEASE RETURN TO
LOS ANGELES COUNTY ENGINEER
403 LOS ANGELES COUNTY ENGINEERING BLDG.

NOTE: ANY ADDITIONS OR CHANGES ON THIS SHEET MUST BE MADE OR CIRCLED IN RED INK, WITH DATE AND NAME OF PERSON MAKING CHANGE

Do not extend notes this side of this line.

STATION	B.S.	H.I.	F.S.	ELEV.	
		PROFILE:			
		LINE Nº 4 (EAST)			
			0+00	=	INT. W/ LINE "A" (1x2 STK. Pg. 128 & 132)
LINE 4 (EAST)					
0+00				1026.95	Pg. 132 Profile.
⊼	11.22	1038.17			
0+49.8			13.7	1024.5	Bot Brk
1+21.7			10.95	1027.22	Asphalt Paving Brk.
1+40.8			7.87	1030.30	West Edge Pave (MAIN ENTRANCE ROAD.)
1+69.8			4.00	1034.17	East " "
T.P.			0.85	1037.32	
⊼	10.14	1047.46			
1+85.0			9.2	1038.3	Brk.
2+35.0			3.6	1033.9 (4 JGR 11-Dec-67)	TOP: @ Edge of Settling Area
3+43.4			2.68	1044.78	B.T. SPK. W. & TIN. EAST CONTROL LINE 4 Pg. 129

F.B. 3426 Pg. 134

Job No. 0881.19 Division No. ____ Notes Red ____ Plotted ____ Profile ____

Survey of Lopez Canyon Landfill Profile Date ____ Date ____ No. ____ X-Sec. ____

Survey by J.G. Randall Notes JGR 1-Aug-67 Notes Chkd. ____ Checked ____ No. ____

Indexed C.J. GALLI Date ____ Date ____ Date ____

76-L-298 CE 307 2-63

PLEASE RETURN TO
LOS ANGELES COUNTY ENGINEER
403 LOS ANGELES COUNTY ENGINEERING BLDG.

NOTE: ANY ADDITIONS OR CHANGES ON THIS SHEET MUST BE MADE OR CIRCLED IN RED INK, WITH DATE AND NAME OF PERSON MAKING CHANGE.

Do not extend notes this side of this line.

STATION	B. S.	H. I.	F. S.	ELEV.	
		PROFILE:			
			LINE 4		(WEST)
			0+00 =		INT. W/ LINE "A" (1x2 STK. Pg. 128 & 132)
LINE 4 (WEST)				1026 95	Pg. 132 Profile
⊼	11 67	1038 62			
0+24.0			7 82	1030 80	Edge Asphalt Parking Area (East)
0+53.5			4 19	1034 43	Brk (Asphalt Paving)
0+79.7			2 99	1035 63	Asphalt @ Fence line
T.P.			2 52	1036 10	
⊼	5 86	1041 96			
1+05			5 22	1036 74	Edge of apparent Settling Area.
1+41.3			4 63	1037 33	BT. SPK. W. & TIN. LINE 4 WEST CONTROL Pg. 129
T.B.M.			+0 63	1042 59	N.E. COR. BLDG. T.B.M. Scribed in Cor. of Bldg. 5.4 ft. ± above Asphalt Paving at Building Line. See Desc. on Pg. 130

Profile Notes Red ____ Plotted ____ Job No. 0881.19 Division No. ____ F.B. 3426 Pg. 135
No. ____ Date ____ Date ____ Survey of Lopez Canyon Landfill Profile
X-Sec. Notes Chkd. ____ Checked ____ Survey by J.G. Randall Notes JGR Date 1-Aug-67
No. ____ Date ____ Date ____ Map No. ____ Indexed C. J. GALLI Date ____

F. B. 3426 PG. 136

Job No. 088.19 Division No.	Notes Red	Plotted	Profile
Survey of Lopez Canyon Landfill Profile	Date	Date	No.
Survey by J.G. Randall Notes JGR	Notes Chkd.	Checked	X-Sec.
Indexed Date	Date	Date	No.

STATION

B.S.

H.I.

F.S.

ELEV.

BLANK

BLANK

Do not extend notes this side of this line.

PLEASE RETURN TO
LOS ANGELES COUNTY ENGINEER
403 LOS ANGELES COUNTY ENGINEERING BLDG.

NOTE: ANY ADDITIONS OR CHANGES ON THIS SHEET MUST BE MADE OR CIRCLED IN RED INK, WITH DATE AND NAME OF PERSON MAKING CHANGE

76-L-298 CE 307 2-65

Notes Ck'd by	Survey of Lopez Cyn. Landfill Profile	F.B. 3426 Pg. 137
Office Work	Surveyed by J. Randall	
Checked	Notes JR Date 11-Dec-67	
Date	Indexed [illegible] DEC 1 3 '67	

LANDFILL MOVEMENT OBSERVATIONS

LOPEZ CANYON

REOBSERVATION

11 - DEC. - '67

SEE INDEX PAGE 126

JN 0881.19
F.L. 4812 B

PARTY

J. Randall
R. Dover
E. Martinez
C. Pyle

Note: Any Additions or Changes on this Sheet Must be Made or Circled in Red Ink With Date and Name of Person Making Change

Do not extend this side of this line.

PLEASE RETURN TO
LOS ANGELES COUNTY ENGINEER
403 LOS ANGELES COUNTY ENGINEERING BLDG.

76P3098 CK #310 8-66

F.B. 3426 Pg. 138

PLEASE RETURN TO
LOS ANGELES COUNTY ENGINEER
403 LOS ANGELES COUNTY ENGINEERING BLDG.

Do not extend this side of this line.

Note: Any Additions or Changes on this Sheet Must Be Made or Circled in Red Ink With Date and Name of Person Making Change

Notes Ck'd by	Survey of Lopez Cny. Landfill	F.B. 3426 Pg. 139
Office Work	Surveyed by J Randall	
Checked	Notes JR Date 11-Dec-67	
Date	Indexed H. E. CTY	

NOTES SIDE PG. 139 FOR INDEX & LOCATION

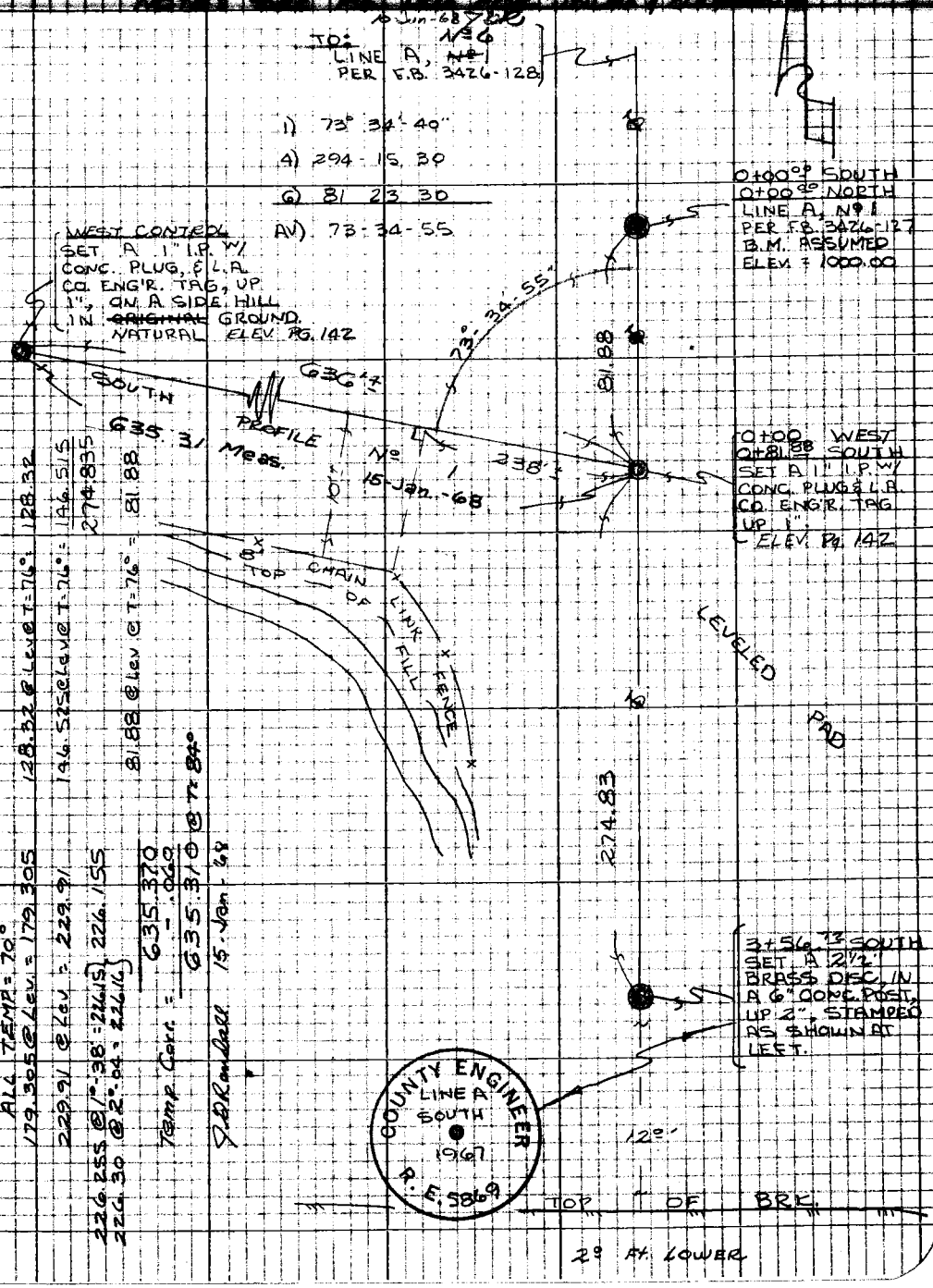

ALL TEMP = 70°
179.305 @ Lev = 179.305
229.91 @ Lev = 229.91
226.255 @ 1°-38' = 226.15
226.30 @ 2°-04' = 226.16
226.155
Temp Corr = 635.370 - .060
635.310 @ T = 84°
J.D. Randall 15-Jan-68

128.32 @ Lev @ T = 76° = 128.32
146.525 @ Lev @ T = 76° = 146.515
274.835
81.88 @ Lev @ T = 76° = 81.88

Note: Any Additions or Changes on this Sheet Must be Made or Circled in Red Ink With Date and Name of Person Making Change

Do not extend this side of this line.

PLEASE RETURN TO
LOS ANGELES COUNTY ENGINEER
403 LOS ANGELES COUNTY ENGINEERING BLDG.

76P3095 CE #310 5-66

PLEASE RETURN TO
LOS ANGELES COUNTY ENGINEER
403 LOS ANGELES COUNTY ENGINEERING BLDG.

Note: Any Additions or Changes on this Sheet Must be Made or Circled in Red Ink With Date and Name of Person Making Change

Do not extend this side of this line.

FOR LINE A 1-6 TIE TO OUTSIDE TRIANGULATION STATION CHICO LS AUX 2

ECC 1

FOR TIE: SEE F.B. 3615-83 & Wild T-3
• Abstracts dated: 8-Dec-67, 9-Jan-68, & 16-Jan-68
11-Jan-68.
J.D. Randall

F.B. 3426 PG 140

Profile No.	Notes Red	Plotted	Job No. 0881.19	Division No.	F.B. 3426	Pg. 141
	Date	Date	Survey of Lopez Cn. Land Fill			
X-Sec. No.	Notes Chkd	Checked	Survey by J. Randall	Notes JGR	Date 11-Dec-62	
	Date	Date	Map No.	Indexed	Date DEC 13 '62	

NOTE: ANY ADDITIONS OR CHANGES ON THIS SHEET MUST BE MADE OR CIRCLED IN RED INK, WITH DATE AND NAME OF PERSON MAKING CHANGE.

PLEASE RETURN TO
LOS ANGELES COUNTY ENGINEER
403 LOS ANGELES COUNTY ENGINEERING BLDG.

Do not extend notes this side of this line.

STATION	B.S.	H.I.	F.S.	ELEV.	
					LAND FILL MOVEMENT OBSERVATIONS REOBSERVATION
					LOPEZ CANYON SOUTH PROFILE NO. 1 SEE PAGE 139 J.N. 0881.19
					PARTY J. Randall R. Dover E. Martinez C. Pyle

76-298 CE 307 2-63

76-L-298 CE 307 2-63

PLEASE RETURN TO
LOS ANGELES COUNTY ENGINEER
403 LOS ANGELES COUNTY ENGINEERING BLDG.

NOTE: ANY ADDITIONS OR CHANGES ON THIS SHEET MUST BE MADE OR CIRCLED IN RED INK, WITH DATE AND NAME OF PERSON MAKING CHANGE

Do not extend notes this side of this line.

STATION	B.S.	H.I.	F.S.	ELEV.	SOUTH PROFILE Nº 1
0+00 B.M.				1000.00	ASSUMED ELEV.: COUNTY ENGINEER BRASS CAP MONUMENT. LINE A, Nº 1, PG. 127 & 139
⊼	1.75	1001.75			
0+81.88 0+00 West			2.60	999.15	TOP OF 1" I.P. 0+81.88 SOUTH. Pg. 139 0+00.00 To West
0+50 West			3.8	998.0	DIRT
1+00 "			4.8	997.0	"
+50 "			5.3	996.4	"
2+00 "			6.1	995.7	"
+50 "			5.6	996.2	10' NORTH OF C.L. FENCE, "
3+00 "			4.8	997.0	" "
+50 "			5.0	996.8	" "
4+00 "			4.9	996.9	" "
+50 "			5.0	996.8	" "
5+00 "			4.6	997.2	" " +3° END OF C.L. FN.
+50 "			4.8	997.0	"
T.P.			5.09	996.66	
⊼	11.88	1008.54			
5+96 "			13.9	994.6	DIRT TOP BRK.
6+00 "			14.7	993.8	" Bot DRAIN
6+09 "			14.9	993.6	" Toe Slope
6+36± T.P.			1.43	1007.11	END OF LINE. Top of 1" I.P., WEST CONTROL, Pg. 139.
~~⊼~~	~~1.08~~	~~1008.19~~			

F.B. 3426 Pg. 142

Job No. 0881.19 Division No. ____ Notes Red ____ Plotted ____ Profile ____

Survey of Lopez Cn Landfill Date ____ Date ____ No. ____

Survey by Randall Notes JGR Notes Chkd. ____ Checked ____ X-Sec. ____

Indexed H. E. Ott Date ____ Date ____ No. ____

Profile No.	Notes Red	Plotted	Job No. 088119	Division No.	F. B. 3426 Pg. 143
	Date	Date	Survey of Lopez Cn. Land Fill		
X-Sec. No.	Notes Chkd.	Checked	Survey by J. Randall	Notes VGR	Date 11-Dec-67
	Date	Date	Map No.	Indexed	Date

PROFILE REOBSERVATION

LINES:

"A" & "No 4"

STATION	B. S.	H. I.	F. S.	ELEV.

NOTE: ANY ADDITIONS OR CHANGES ON THIS SHEET MUST BE MADE OR CIRCLED IN RED INK, WITH DATE AND NAME OF PERSON MAKING CHANGE.

Do not extend notes this side of this line.

PLEASE RETURN TO
LOS ANGELES COUNTY ENGINEER
403 LOS ANGELES COUNTY ENGINEERING BLDG.

76-1-298 CE 307 2-63

76-L-298 CE 307 2-63

PLEASE RETURN TO
LOS ANGELES COUNTY ENGINEER
403 LOS ANGELES COUNTY ENGINEERING BLDG.

NOTE: ANY ADDITIONS OR CHANGES ON THIS SHEET MUST BE MADE OR CIRCLED IN RED INK, WITH DATE AND NAME OF PERSON MAKING CHANGE

Do not extend notes this side of this line.

STATION	B.S.	H.I.	F.S.	ELEV.		
0+00 BM.				1000 00	ASSUMED ELEV. COUNTY ENGINEER BRASS CAP MONUMENT LINE A, Nº 1 Pg. 127 & 139	
⊼	9.82	1009.82				
0+38			95	1000 3	Line A TOE SLOPE	
0+48.5			8 76	1001 06	" So. Edge of pavement, Entrance Rd.	
0+86.1			7 28	1002 54	" No. " " " " "	
1+11.1			81	1001 7	" Toe Slope	
1+94.0			4 7	1005 1	Bot Brk.	
T.P.			1 765	1008 055		
⊼	11.925	1019.980				
2+05.0			10 33	1009 65	Line A Top Brk, Edge Pum't, So. Terrace Nº 10	
2+39			10 61	1009 37	" Edge pum't No. Terrace Nº 10	
2+70			6 34	1013 64	" " " So. Main Entrance	
3+19			5 63	1014 35	" " " No. " " Toe Slope	
T.P.			2 94	1017 04		
⊼	12 15	1029 19				
3+68.0			3 2	1026 0	" Top Brk.	
3+83.81			2 42	1026 77	1x2 Stk. P.O.L.	Aug-'67 Pg. 127
3+85.64			2 55	1026 64	" " " "	Dec '67 " 138
4+47.6			5 6	1023 6	" Bot. Brk.	
5+29.79 T.P.			3 15	1026 04	" Int. Line A & Line 4	Aug '67 1x2 stk Pg. 128
5+29.84			3 15	1026 04	" " "	Dec. '67 " " Pg. 138

F.B. 3426 Pg. 144
Job No. 0881.19 Division No. ____ Notes Red ____ Plotted ____ Profile ____
Survey of Lopez Cn. Landfill Date ____ Date ____ No. ____
Survey by J Randall Notes JGR Notes Chkd. ____ Checked ____ X-Sec. ____
Indexed H.E. OTT Date ____ Date ____ Date ____ No. ____

76-1-298 CE 307 2-63

PLEASE RETURN TO
LOS ANGELES COUNTY ENGINEER
403 LOS ANGELES COUNTY ENGINEERING BLDG.

NOTE: ANY ADDITIONS OR CHANGES ON THIS SHEET MUST BE MADE OR CIRCLED IN RED INK. WITH DATE AND NAME OF PERSON MAKING CHANGE.

Do not extend notes this side of this line.

STATION	B. S.	H. I.	F. S.	ELEV.		
T.P.				1026.04	From pg. 146	
⊼	8.82	1034.86				
6+07.8			5.2	1029.7	Line A Slope	
6+95.0			5.3	1029.6	" Bot Brk.	
7+63.5			0.8	1033.1	" Slope	
7+71.5			0.0	1034.9	T.P.	
8+41.0			+3.8	1038.5	Hand Level Bot Fill	
	12.0	1046.9			" "	
T.P.			0.00	1046.9	" "	
	12.0	1058.9			" "	
T.P.			0.00	1058.9	" "	
	12.0	1070.9				
T.P.			0.00	1070.9		
	12.0	1082.9				
10+33.765			1.9	1081.0	Top Brk. 1x1 Stk. Wiggle Point Dec 1967	
					See Pg. 128 & 138	
	Return to Bench					
5+29.79				1026.04	Bot pg. 146	
⊼	2.93	1028.97				
T.P.			11.95	1017.02		
⊼	0.715	1017.735				

Profile Notes Red ____ Plotted ____ Job No. 088119 Division No. ____ F. B. 3426 Pg. 145

No. ____ Date ____ Date ____ Survey of Landfill: Lopez Cn

X-Sec. Notes Chkd. ____ Checked ____ Survey by Randall Notes 168 Date 11-Dec-67

No. ____ Date ____ Date ____ Map No. ____ Indexed W. E. Ott Date ____

F. B. 3426 PG. 146 Job No. 0881.19 Division No. _____ Notes Red _____ Plotted _____ Profile

Survey of Lopez Cñ. Landfill Date _____ Date _____ No. _____

Survey by J Randall Notes JGR Notes Chkd. _____ Checked _____ X-Sec.

Indexed H. E. Ott Date _____ Date _____ Date _____ No. _____

76-L-298 CE 307 2-63

PLEASE RETURN TO

LOS ANGELES COUNTY ENGINEER

403 LOS ANGELES COUNTY ENGINEERING BLDG.

NOTE: ANY ADDITIONS OR CHANGES ON THIS SHEET MUST BE MADE OR CIRCLED IN RED INK, WITH DATE AND NAME OF PERSON MAKING CHANGE

Do not extend notes this side of this line.

STATION	B.S.	H.I.	F.S.	ELEV.	
⊼		1017 735			Bot Pg. 147
T.P.			969	1008045	
⊼	1365	1009 410			
B.M.			942	999 99	0+00 00 North. Line A, No 1 Pg. 127 & 139

76-1-298 CE 307 2-63

PLEASE RETURN TO
LOS ANGELES COUNTY ENGINEER
403 LOS ANGELES COUNTY ENGINEERING BLDG.

NOTE: ANY ADDITIONS OR CHANGES ON THIS SHEET MUST BE MADE OR CIRCLED IN RED INK, WITH DATE AND NAME OF PERSON MAKING CHANGE.

Do not extend notes this side of this line.

STATION	B. S.	H. I.	F. S.	ELEV.		
			PROFILE:			
			LINE 4 (EAST)			
			0+00 = INT. W/ LINE A (1x2 STK W/N. & TIN Pg. 138 & 144)			
T.B.M. 0+00				1026.04	See above & Pgs. 138 & 144	
⊼	9.76	1035.80				
0+49.8			12.0	1023.8	Line 4 East	Bot Brk
1+21.7			9.09	1026.71	" "	Asphalt pvm't. Bot Brk.
1+40.8			6.30	1029.50	" "	West edge Main Entrance Rd.
1+69.8			2.06	1033.74	" "	East " " "
T.P.			1.35	1034.45		
⊼	10.39	1044.84				
1+85.0			7.2	1037.6	Line 4 East	Brk.
2+35.0			1.0	1043.8	" "	Top: at edge of Settling Area. See pg. 134
3+43.4 END			0.06	1044.78	" "	B.S.W. & T. East Control Line 4 Pg. 129 & 134

Profile No. ___ Notes Red ___ Plotted ___ Job No. 0881.19 Division No. ___
X-Sec. No. ___ Date ___ Date ___ Survey of Lopez Cr. Landfill
Notes Chkd. ___ Checked ___ Survey by J. Randall Notes KR Date 11-Dec-67
Date ___ Date ___ Map No. ___ Indexed D. E. Orr Date ___

F. B. 34226 Pg. 147

76-L-298 CE 307 2-63

PLEASE RETURN TO
LOS ANGELES COUNTY ENGINEER
403 LOS ANGELES COUNTY ENGINEERING BLDG.

NOTE: ANY ADDITIONS OR CHANGES ON THIS SHEET MUST BE MADE OR CIRCLED IN RED INK, WITH DATE AND NAME OF PERSON MAKING CHANGE

Do not extend notes this side of this line.

STATION	B.S.	H.I.	F.S.	ELEV.		
		PROFILE: LINE 4 WEST				
		0+00 00	=	INT. W/ LINE "A", (1x2 STK W/ N.&TIN Pgs. 138 & 144		
Line 4 West				1026 04		
0+00	11 845	1037 89				
0+24 0			8 25	1029 64	Line 4 West - East edge of parking lot	
0+53 5			4 40	1033 49	" 4 " Brk in asphalt pvm'l.	
0+79 2			3 00	1034 89	" " " Asphalt @ Fn. Line	
T.P.			1 18	1036 71	" " "	
⊼	4 91	1041 ~~68~~ 62				
1+05			4 95	1036 ~~75~~ 67	edge of apparent Settling Area	
1+41 3 END			4 28	1037 ~~40~~ 34	" " " B.S.W.&T. Line 4, West Control, Pg. 130	
			~~4 39~~	~~1037 29~~ 23	" " " Floor Elev. See Pg. 130	
			4 18	1037 44	" " " " " " " W.L.B.	
		+	0 98	1042 60	scribe mark on bldg Cor. "	

F.B. 3426 Pg. 148

Job No. 0881.19 Division No. ____ Notes Red ____ Plotted ____ Profile ____

Survey of Lopez Cn Landfill Date ____ Date ____ No. ____ X-Sec. ____

Survey by [illegible] Notes VGR Notes Chkd. ____ Checked ____ No. ____

Indexed H.E. OT Date DEC 18 '67 Date ____ Date ____

Notes Ck'd by	Survey of Lopez Canyon Land Fill Profile	F.B. 3426 Pg. 149
[redacted]	[redacted]	
Office Work	Surveyed by J.G. Randall	
Checked	Notes JGR Date 10 Jan '68	
Date	Indexed H. E. OTT JAN 25 '68	

LANDFILL

MOVEMENT

OBSERVATIONS

LOPEZ CANYON

RE-OBSERVATION

&

ESTABLISHING A 30.00'

OFFSET LINE

SEE INDEX ON PG. 126

J.N. 0881.30

(FL 5086)

10-JUNE-1968

PARTY

J. Randall

R. Dover

E. Martinez

C. Pyle

Note: Any Additions or Changes on this Sheet Must be Made or Circled in Red Ink With Date and Name of Person Making Change

Do not extend this side of this line.

PLEASE RETURN TO
LOS ANGELES COUNTY ENGINEER
403 LOS ANGELES COUNTY ENGINEERING BLDG.

76P309B CK #310 5-66

CONT. BOT. PG. 151

F.B. 3426 Pg. 150

0+00 NORTH
0+00 SOUTH
FOUND
LINE A Nº 1
PER F.B. 3426-127
0.05' WEST OF
LINE BETWEEN
LINE A Nº 6 &
LINE A SOUTH

0.05'

383.09'

A

30.00'

30.00' OFFSET LINE

LINE

81.85'

15"

3A

70. WEST CONTROL
1" I.P. W/CONC. PLUG
& L.A. CO. ENGR. TAG
PER F.B. 3426-139

1) 73-34-15
2) 294-16-45
3) 81-25-30
4) 73-34-15

Tema = 96°

264.86 @ Lev.
179.18 @ Lev.
191.29 @ 1°-57' = 191.13
191.33 @ 3°-31' = 191.14
635.12
1.05
636.23

SOUTH PROFILE Nº 1

635.23
635.12

0.05'

0+81.85 MEAS.
0+81.88 REC.
FOUND
A 1" I.P. W/CONC.
PLUG & L.A. CO. ENGR.
TAG PER F.B. 3426
139 0.05' WEST OF
LINE BETWEEN LINE
A Nº 6 & LINE A SOUTH
* ANGLE SHOWN WAS
TURNED AT THE
1" I.P.

274.73'

CONTROL

TAPE Nº 228
Tema = 90°

81.85 @ Lev. = 274.73
274.73 @ Lev. = 297.06
298.15 @ 1°-57' = 297.06
299.00 @ 4°-38' = 297.04
80.03 @ Lev. =

297.05
86.08
.01
383.09

NOTE:
Line A South & Line A Nº 6 were held in the establishing the control line, a 30.00' offset line was established and parallel to the line, indicated on page 15, F.B. 1214 Carth. Map. Covered the original line and its intersection with Control line Nº 4. The original intersection is under approx. 6' of fill of the Hills. Project line on the re-de-scription was taken on the 30' offset line and stations were established opposite the original stations where it was practical.

10-June-1968

3+56.59 MEAS.
3+56.72 REC.
FOUND
LINE A SOUTH
PER F.B. 3426-139
HELD FOR LINE
NORTH AND SOUTH

PLEASE RETURN TO
LOS ANGELES COUNTY ENGINEER
403 LOS ANGELES COUNTY ENGINEERING BLDG.

Do not extend this side of this line.

Note: Any Additions or Changes on this Sheet Must be Made or Circled in Red Ink With Date and Name of Person Making Change.

Lopez Canyon

Notes Ck'd by	Survey of Land Fill Profile	F.B. 3426 Pg. 151
Office Work	Surveyed by J.G. Randall	
Checked	Notes JGR Date 10 Jun '68	
Date	Indexed H. E. Ott	

Note: Any Additions or Changes on this Sheet Must be Made or Circled in Red Ink With Date and Name of Person Making Change

Do not extend this side of this line.

PLEASE RETURN TO
LOS ANGELES COUNTY ENGINEER
403 LOS ANGELES COUNTY ENGINEERING BLDG.

76P3095 CE #310 5-66

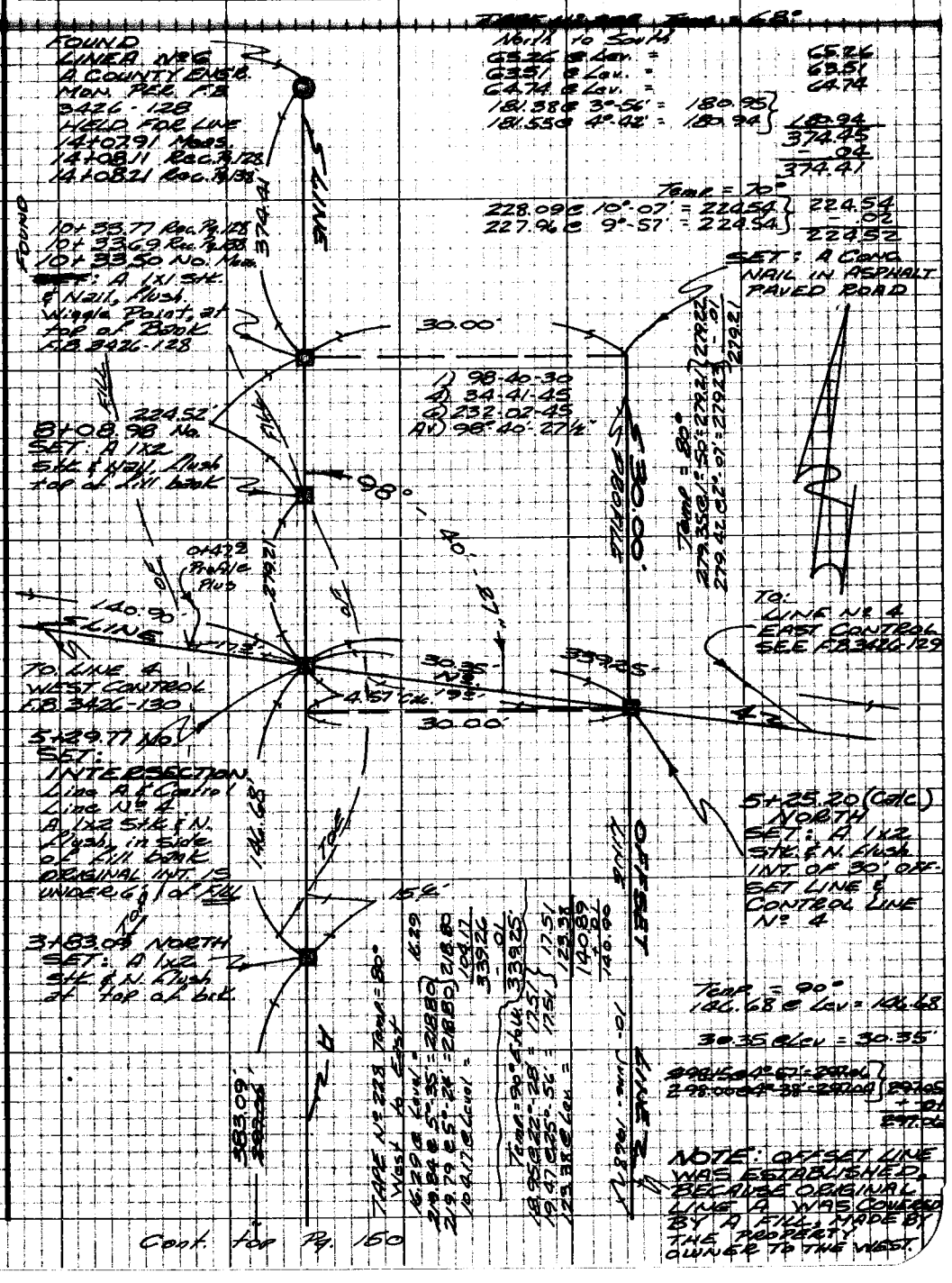

Cont. top Pg. 150

F.B. 3426 Pg. 152

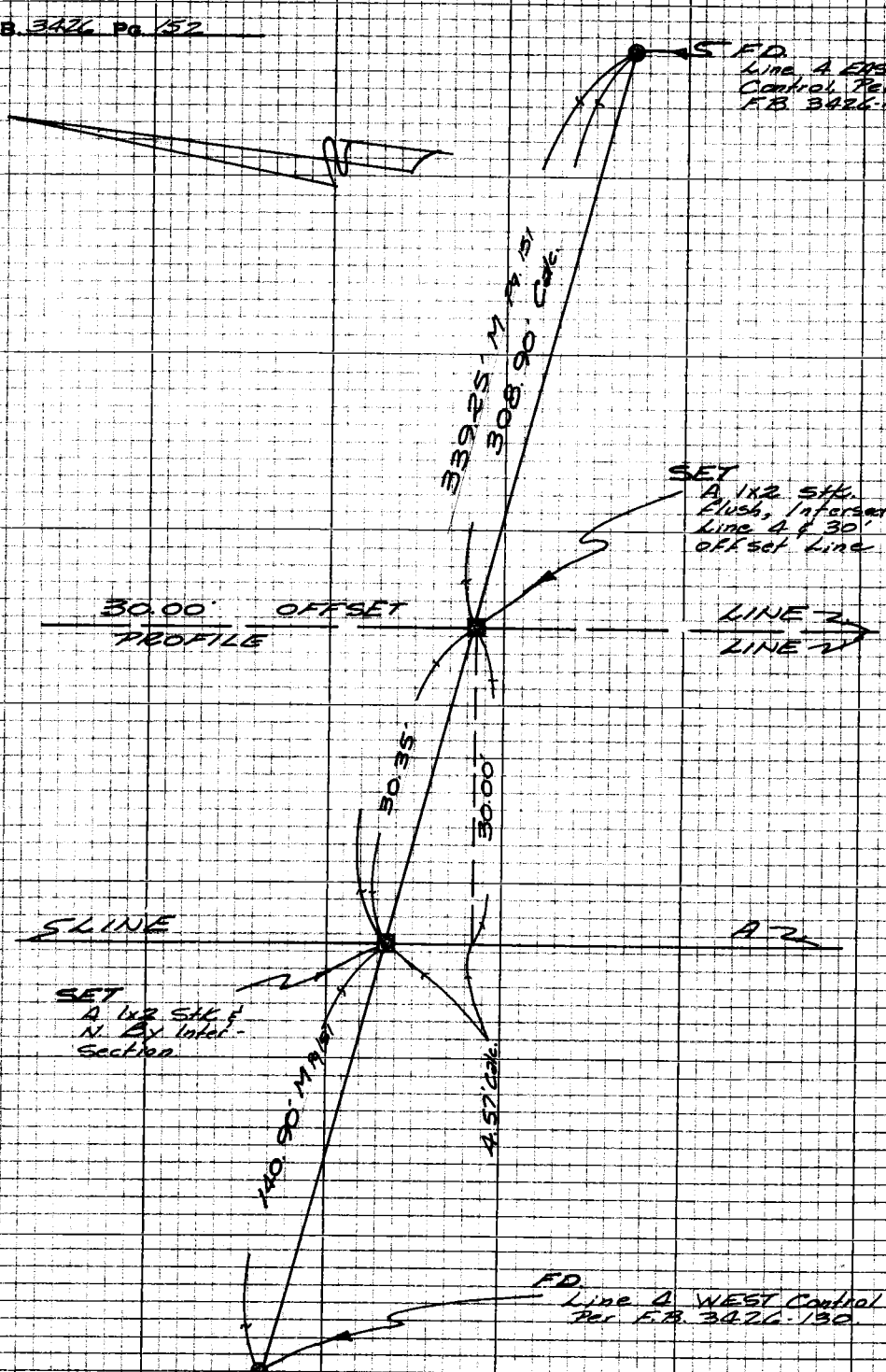

PLEASE RETURN TO
LOS ANGELES COUNTY ENGINEER
403 LOS ANGELES COUNTY ENGINEERING BLDG.
Do not extend this side of this line.
Note: Any Additions or Changes on this Sheet Must be Made or Circled in Red Ink With Date and Name of Person Making Change

F. B. 3426 PG. 153

Profile No.	Notes Red	Plotted	Job No. 0881.30	Division No.
	Date	Date	Survey of Lopez Canyon Landfill	
X-Sec. No.	Notes Chkd	Checked	Survey by Rankin	Notes GK Date 10 Jun 68
	Date	Date	Map No.	Indexed H. E. OH Date

LOPEZ CANYON LANDFILL

RE-OBSERVATION

PROFILE:

SOUTH PROFILE No 1

SEE INDEX PG. 126

J.N. 0881.30

10 June 1968

STATION	B. S.	H. I.	F. S.	ELEV.
		Randall Dover Martinez Pyle		

NOTE: ANY ADDITIONS OR CHANGES ON THIS SHEET MUST BE MADE OR CIRCLED IN RED INK, WITH DATE AND NAME OF PERSON MAKING CHANGE.

Do not extend notes this side of this line.

PLEASE RETURN TO
LOS ANGELES COUNTY ENGINEER
403 LOS ANGELES COUNTY ENGINEERING BLDG.

76-L-296 CE 307 2-63

76-L-298 CE 307 2-63

PLEASE RETURN TO
LOS ANGELES COUNTY ENGINEER
403 LOS ANGELES COUNTY ENGINEERING BLDG.

NOTE: ANY ADDITIONS OR CHANGES ON THIS SHEET MUST BE MADE OR CIRCLED IN RED INK. WITH DATE AND NAME OF PERSON MAKING CHANGE

Do not extend notes this side of this line.

F.B. 3426 PG. 154 | Job No. 0881.30 | Division No. | Notes Red | Plotted | Profile
Survey of Lopez Canyon Land Fill | Date | Date | No. | X-Sec.
Survey by Randall | Notes JGR | Notes Ckd. | Checked | No.
Indexed | H.E. OTT | Date | Date | Date

STATION	B.S.	H.I.	F.S.	ELEV.		
0+00 B.M.				1000.00	ASSUMED ELEV.: COUNTY ENGINEER BRASS CAP MON. LINE A No. 1, PG. 127 & 139.	
⊼	1.19	1001.19			NOTE	
0+81.88 0+00 WEST			2.01	999.18	1" I.P. = 0+81.88 So. & 0+00 W. See Pg. 139	
0+50 West			3.4	997.8		DIRT.
1+00 "			4.5	996.7		"
1+50 "			5.1	996.1		"
2+00 "			6.3	994.9		"
2+50 "			5.6	995.6		"
3+00 "			4.4	996.8		"
3+50 "			4.5	996.7		"
4+00 "			4.5	996.7		"
+50 "			4.6	996.6		"
5+00 "			4.0	997.2		"
+50 "			4.1	997.1		"
T.P.			3.62	997.57		
⊼	10.94	1008.51				
5+96 West			13.0	995.5	Top of Brk.	
6+00 "			15.0	993.5	Bot Drain	
6+09 "			14.3	994.2	Toe Slope	
6+35.31			13.9	1007.12	1" I.P. West Control. See Pg. 139	

F.B. 3426 PG. 155

Profile	Notes Red	Plotted	Job No. 0881-30	Division No.
No.	Date	Date	Survey of Lopez Canyon Landfill	
X-Sec.	Notes Chkd.	Checked	Survey by Randall	Notes GK Date 10-Jun-68
No.	Date	Date	Map No.	Indexed H. E. OTT Date

LOPEZ CANYON
LANDFILL

RE OBSERVATION

PROFILE:

LINE A (30' OFFSET LINE)
SEE INDEX PG. 126
PG. 149-152

J.N. 0881.30
10-June-1968

ELEV.

NOTE:

F.S.

Profile is on a line
30' East of original

H.I.

Line A, with calls
to toe of fill.

Randall
Dover
Martinez
Pyle

B.S.

STATION

NOTE: ANY ADDITIONS OR CHANGES ON THIS SHEET MUST BE MADE OR CIRCLED IN RED INK, WITH DATE AND NAME OF PERSON MAKING CHANGE.

PLEASE RETURN TO
LOS ANGELES COUNTY ENGINEER
403 LOS ANGELES COUNTY ENGINEERING BLDG.

Do not extend notes this side of this line.

76-L-298 CE 307 2-63

76-L-298 CE 307 2-63

PLEASE RETURN TO
LOS ANGELES COUNTY ENGINEER
403 LOS ANGELES COUNTY ENGINEERING BLDG.

NOTE: ANY ADDITIONS OR CHANGES ON THIS SHEET MUST BE MADE OR CIRCLED IN RED INK, WITH DATE AND NAME OF PERSON MAKING CHANGE

Do not extend notes this side of this line.

STATION	B.S.	H.I.	F.S.	ELEV.		
0+00 B.M				1000 00	Assumed Elev. County Eng'r, brass cap mon. Line A No 1, Pg. 127 & 139	
⊼	7 56	1007 56				
0+32			7 22	1000 34	Line A (30° offset East)	So. edge Entrance Road
0+62 5			7 36	1000 20	" "	No. " " "
1+84°			7 1	1000 5	" "	Toe slope
T.P.			0 17	1007 39		
⊼	10 31	1017 70				
1+98			9 2	1008 5	Line A (30° offset East)	Top Brk.
2+03			9 92	1007 78	" "	
2+26 4			10 63	1007 07	" "	
2+50 5			10 5	1007 2	" "	Toe slope
2+88°			3 2	1014 5	" "	Top Brk.
"			4 06	1013 64	" "	10' Left edge Road
2+93 5			3 58	1014 12	" "	So. edge Road to terr. #9
3+43 T.P.			1 32	1016 38	" "	No. edge Main ent. Road
⊼	12 17	1028 55				
4+03 3			3 3	1025 3	Line A (30° offset east)	top Brk
"			2 6	1026 0	27 7 Left	Toe fill
4+47 6			6 2	1022 4	Line A (30° offset east	Slope
"			6 2	1022 4	16 8 Left	toe fill
4+78 4			6 8	1021 8	Line A (30° offset east	Bot. Brk

F.B. 3426 Pg. 156

Job No. 088130 Division No. Notes Red Plotted Profile
Survey of Lopez Canyon Land Fill Date Date No.
Survey by Randall Notes JGR Notes Chkd. Checked X-Sec.
Indexed H. E. OD Date Date Date No.

76-L-298 CE 307 2-63

PLEASE RETURN TO
LOS ANGELES COUNTY ENGINEER
403 LOS ANGELES COUNTY ENGINEERING BLDG.

NOTE: ANY ADDITIONS OR CHANGES ON THIS SHEET MUST BE MADE OR CIRCLED IN RED INK, WITH DATE AND NAME OF PERSON MAKING CHANGE.

Do not extend notes this side of this line.

STATION	B. S.	H. I.	F. S.	ELEV.		
4+78.4		1028.55	6.4	1022.2	15.3	toe fill
5+25.20			4.67	1023.88	Int. Line A offset & Line No. 4 See Pg. 151	
"			4.9	1023.7	19.0 Left	toe fill
6+00 T.P.			1.70	1026.85	Line A (30.0' offset East)	Slope
⊼	9.97	1036.82				
6+00			9.5	1027.3	25.2 Left	toe fill
6+95			10.2	1026.6	30' offset	Slope
"			9.6	1027.2	21.0 Left	toe fill
7+63			4.3	1032.5	30' offset	Slope
"			5.1	1031.7	23.4' Left	toe fill
7+90			0.5	1036.3	30' offset	Bot Brk.
"			2.3	1034.5	18.5' Left	toe fill
END OF PROFILE LINE						
CHECK ELEV. ON B.S.W. & T. LINE 4 WEST. 1+71.25 Pg. 160						
6+00				1026.85	See 6+00 above for this Elev.	
⊼	12.13	1038.98				
T.P.			0.43	1038.55	1x2 Stk. on side of fill bank	
⊼	4.78	1043.33				
1+71.25	END LINE 4		5.91	1037.42	B.S.W. & T. See Pg. 130 & 160	
T.B.M.			0.65	1042.68	Scribe on Bldg. Pg. 130 & 160	
Floor Elev.			5.80	1037.53	Floor Elev. (3.0' Inside Metal track & Center)	

Profile No. X-Sec. No. Notes Red Date Notes Chkd. Date Plotted Date Checked Date Job No. 0884.30 Division No. Survey of Lopez Canyon Land Fill Survey by Randall Notes JGR Date 10-Jun-68 Map No. Indexed H. E. OD Date

F.B. 3426 Pg. 157

F. B. 3426 Pg. 158

Job No. 0881.30 Division No. _____ Notes Red _____ Plotted _____ Profile

Survey of Lopez Canyon Land Fill Date _____ Date _____ No. _____

Survey by Randall Notes JGR Notes Chkd. _____ Checked _____ X-Sec.

Indexed M. E. OH Date _____ Date _____ Date _____ No. _____

STATION	B. S.	H. I.	F. S.	ELEV.
		BLANK		

Do not extend notes this side of this line.

76-L-298 CE 307 2-63

PLEASE RETURN TO
LOS ANGELES COUNTY ENGINEER
403 LOS ANGELES COUNTY ENGINEERING BLDG.

NOTE: ANY ADDITIONS OR CHANGES ON THIS SHEET MUST BE MADE OR CIRCLED IN RED INK, WITH DATE AND NAME OF PERSON MAKING CHANGE

F.B. 3426 Pg. 159

Profile No. ____ Notes Red ____ Date ____ Plotted ____ Date ____ Job No. 0881.30 Division No. ____
Survey of Lopez Canyon Landfill
X-Sec. No. ____ Notes Chkd ____ Date ____ Checked ____ Date ____ Survey by Randall Notes JGL Date 10-Jun-68
Map No. ____ Indexed H. E. OTT Date ____

LOPEZ CANYON LANDFILL
SEE NOTE BELOW

RE-OBSERVATION

PROFILE:

LINE No 4
EAST & WEST

J.N. 0881.30
10-Jun-68

ELEV.

F.S.

NOTE:
Stationing both East & West is from 30' offset Line. See left side of Page for original Stationing.

Randall
Dover
Martinez
Pyle

H.I.

B.S.

STATION

NOTE: ANY ADDITIONS OR CHANGES ON THIS SHEET MUST BE MADE OR CIRCLED IN RED INK, WITH DATE AND NAME OF PERSON MAKING CHANGE.

PLEASE RETURN TO
LOS ANGELES COUNTY ENGINEER
403 LOS ANGELES COUNTY ENGINEERING BLDG.

Do not extend notes this side of this line.

76-L-298 CE 307 2-63

76-L-298 CE 307 2-63

PLEASE RETURN TO
LOS ANGELES COUNTY ENGINEER
403 LOS ANGELES COUNTY ENGINEERING BLDG.

NOTE: ANY ADDITIONS OR CHANGES ON THIS SHEET MUST BE MADE OR CIRCLED IN RED INK. WITH DATE AND NAME OF PERSON MAKING CHANGE

Do not extend notes this side of this line.

STATION	B.S.	H.I.	F.S.	ELEV.		
LINE 4 EAST						
0+00 = 5+25.20		Line A		1023.88	1x2 Stk on 30' offset line Pg. 151 Elev. 157	
⊼	9.48	1033.36				
						original Sta.
0+19.4			10.4	1023.0	Line 4 East Bot Brk	0+49.8
0+91.3			7.3	1026.1	" " " " "	1+21.7
1+10.4			4.7	1028.7	" " " West edge Main Road	1+40.8
1+39.4 T.P			0.56	1032.80	" " " East edge Main Road	1+69.8
⊼	12.05	1044.85				
1+54.6			7.6	1037.3	" " " Brk	1+85.0
2+04.6			0.9	1044.0	" " " Top at settling Area	2+35.0
3+08.90	END LINE 4 EAST		0.01	1044.84	B.S.W. & T. Line 4 East Control Pg. 129	3+43.4
LINE 4 WEST				USE	LAST H.I. above, & plus from 30' offset	
		1044.85				
T.P.			4.81	1040.04		
⊼	2.67	1042.71				
0+47.9			2.8	1039.9	Line 4 West top of fill bank	
1+09.9			4.3	1038.4	" " " Level: on Parking lot, dirt	
NOTE Pg 159 1+71.25	END: LINE 4 West		5.32	1037.39	B.S.W. & T. Line 4 West Control Pg. 130	
T.B.M			0.06	1042.65	N.E. Cor. Bldg. Scribe mark on cor. of Bldg. 5' above Asphalt paving. See Pg. 130	
Floor Elev.			5.43	~~1037.28~~	~~Floor Elev. See Pg. 130 for descr.~~	

NOTE: THIS Elevation is in Error
See Pg. 157 @ Bottom.

F.B. 3426 Pg. 160

Job No. 9881.30 Division No. ____ Notes Red ____ Plotted ____ Profile ____
Survey of Lopez Canyon Land Fill Date ____ Date ____ No. ____
Survey by Randall Notes JGR Notes Chkd. ____ Checked ____ X-Sec. ____
Indexed H.E. OTT Date JUN 25 '68 Date ____ Date ____ No. ____

Notes Ck'd by	Survey of Lopez Canyon Profile
[illegible]	[illegible]
Office Work	Surveyed by Randall
Checked	Notes [illegible] Date 2-Dec-68
Date	Indexed [illegible]

F.B. 3426 PG. 161

LANDFILL

MOVEMENT

OBSERVATIONS

LOPEZ CANYON

RE-OBSERVATION

ON

ORIGINAL LINE AS

ESTABLISHED 1-AUG-67

WITH ~~CALLS TO~~ PROFILE ON 30.00'

OFFSET LINE PER 10-Jun-68

J.N. 0881.30

F.L. 5086-A

2-Dec-1968

PARTY

Randall, J.

Dover, R.E.

Pyle, C.A.

Fisher, D.

Note: Any Additions or Changes on this Sheet Must be Made or Circled in Red Ink With Date and Name of Person Making Change.

Do not extend this side of this line.

PLEASE RETURN TO
LOS ANGELES COUNTY ENGINEER
403 LOS ANGELES COUNTY ENGINEERING BLDG.

75F3098 CE#310 9-67

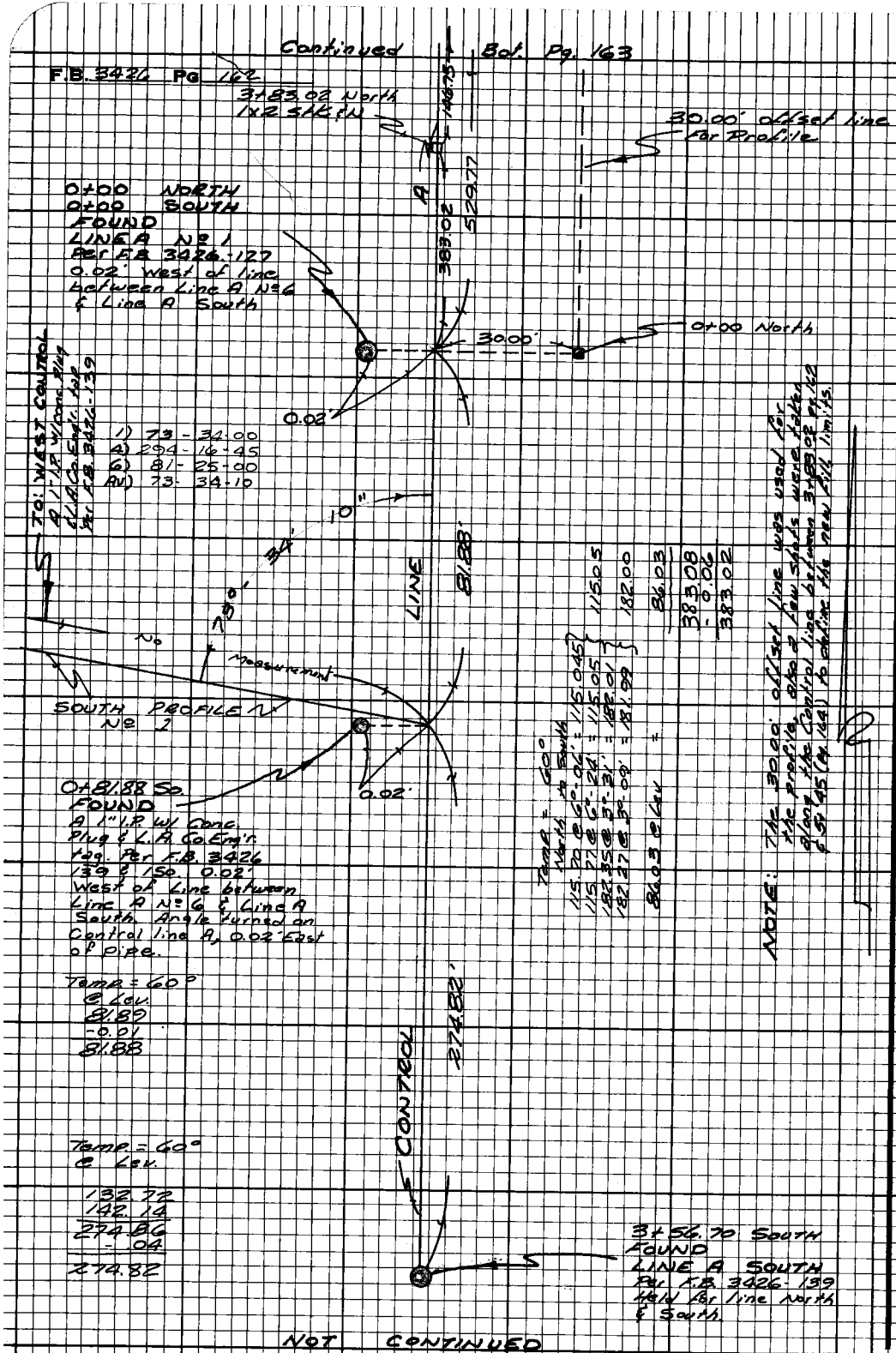

PLEASE RETURN TO
LOS ANGELES COUNTY ENGINEER
403 LOS ANGELES COUNTY ENGINEERING BLDG.

Do not extend this side of this line.

Note: Any Additions or Changes on this Sheet Must be Made or Circled in Red Ink With Date and Name of Person Making Change.

Notes Ck'd by ______
[redacted]
Office Work ______
Checked ______
Date ______

Survey of *Lopez Canyon Profile*
[redacted]
Surveyed by *Randall*
Notes *JDR* Date *2-Dec-68*
Indexed

F.B. *3426* PG. *163*

NOT CONTINUED

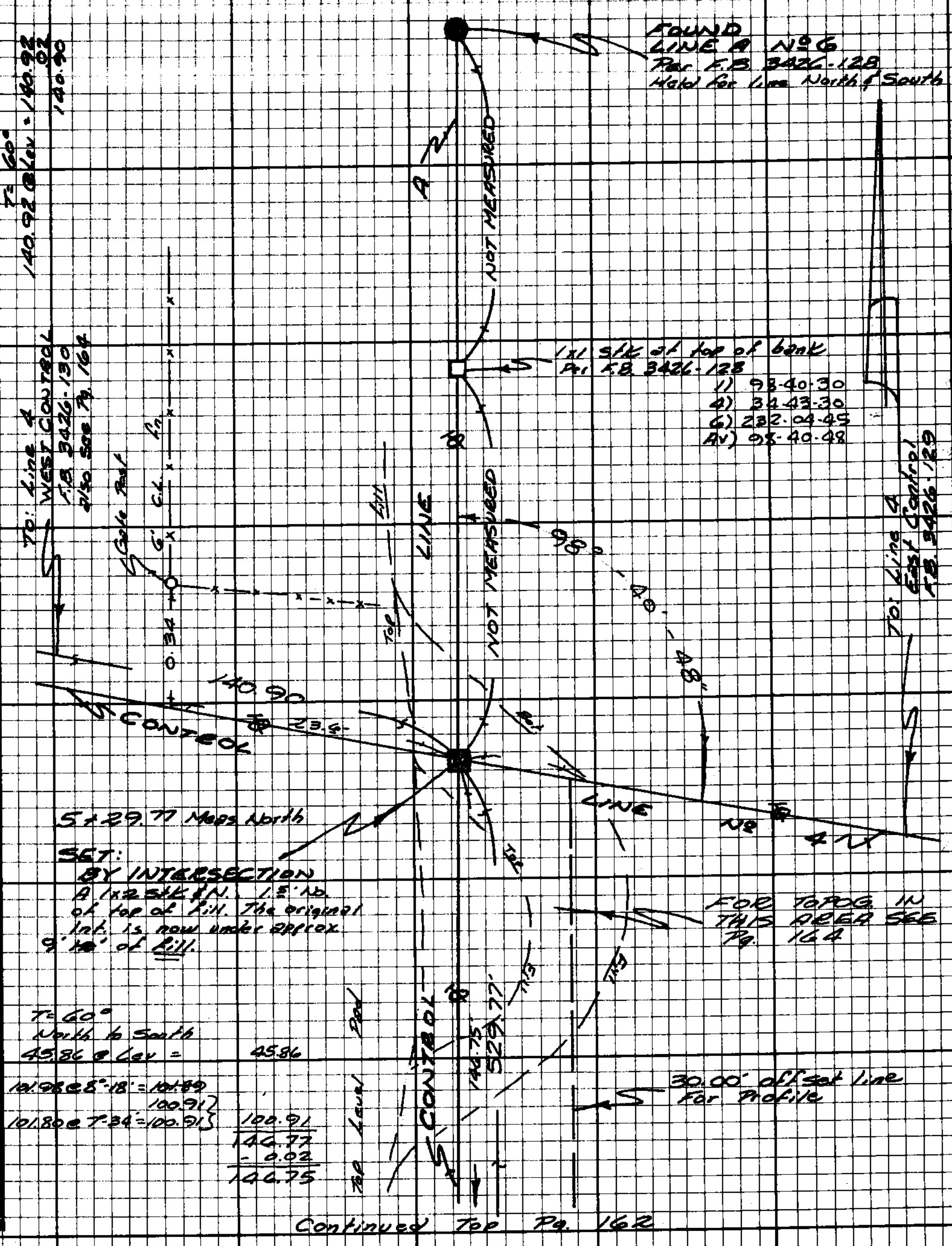

Continued Top Pg. 162

Note: Any Additions or Changes on this Sheet Must be Made or Circled in Red Ink With Date and Name of Person Making Change.

Do not extend this side of this line.

PLEASE RETURN TO
LOS ANGELES COUNTY ENGINEER
403 LOS ANGELES COUNTY ENGINEERING BLDG.

75F309B CE # 310 9-67

F.B. 2426 Pg 164

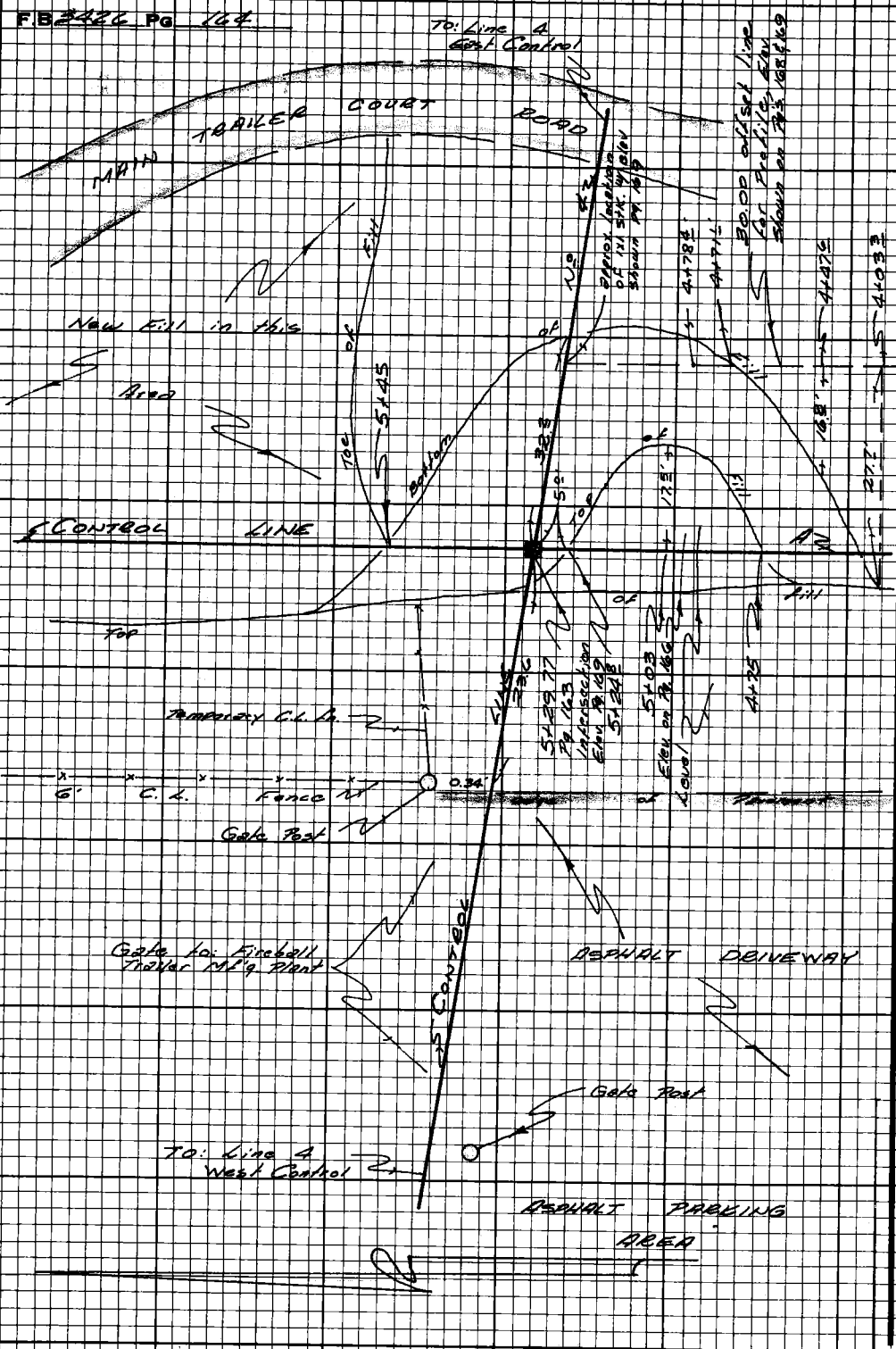

PLEASE RETURN TO
LOS ANGELES COUNTY ENGINEER
403 LOS ANGELES COUNTY ENGINEERING BLDG.

Do not extend this side of this line.

Note: Any Additions or Changes on this Sheet Must be Made or Circled in Red Ink With Date and Name of Person Making Change.

F.B. 3426 Pg. 165

Profile No. ____ Notes Red ____ Date ____ Plotted ____ Date ____ Job No. 088130 Division No. ____

Survey of Lopez Canyon Profile

X-Sec. No. ____ Notes Chkd. ____ Date ____ Checked ____ Date ____ Survey by Randall Notes [illegible] Date [illegible]

Map No. ____ Indexed [illegible] Date [illegible]

PROFILE:

ALONG ORIGINAL
CONTROL LINE "A"
TO SHOW NEW-FILL
HAND LEVEL ELEVATIONS

FROM: 3+83.03 Pg. 162
TO: 6+60° Natural Ground
Pg. 164

STATION	B.S.	H.I.	F.S.	ELEV.

NOTE: ANY ADDITIONS OR CHANGES ON THIS SHEET MUST BE MADE OR CIRCLED IN RED INK, WITH DATE AND NAME OF PERSON MAKING CHANGE.

PLEASE RETURN TO
LOS ANGELES COUNTY ENGINEER
403 LOS ANGELES COUNTY ENGINEERING BLDG.

Do not extend notes this side of this line.

76.1-298 CE 307 2-63

76-L-298 CE 307 2-63

PLEASE RETURN TO
LOS ANGELES COUNTY ENGINEER
403 LOS ANGELES COUNTY ENGINEERING BLDG.

NOTE: ANY ADDITIONS OR CHANGES ON THIS SHEET MUST BE MADE OR CIRCLED IN RED INK, WITH DATE AND NAME OF PERSON MAKING CHANGE

Do not extend notes this side of this line.

STATION	B.S.	H.I.	F.S.	ELEV.	HAND LEVEL	
T.P.				1023.52	See Pg 169 top Rock w/ Keel mark	
⊼	2.4	1025.9				
T.P.			3.4	1022.5		
⊼	6.3	1028.8				
3+83.02			3.7	1025.1	1x2 top Brk.	Control line A Pg.162
4+00			2.5	1026.3	fill slope	"
+50 T.P.			0.2	1028.6	" "	"
⊼	10.1	1038.7				
4+64			10.4	1028.3	Bot Brk.	"
4+75			1.7	1037.0	top Brk.	" Pg.164
5+03 T.P.			0.3	1038.4	Level on fill	" "
⊼	3.9	1042.3				
5+03			6.1	1036.2	17.5 Rt. top Brk.	See Pg. 164 "
5+24.8			4.4	1037.9	top Brk.	Control line A "
T.P.			12.0	1030.3		
⊼	1.1	1031.4				
5+45			5.9	1025.5	Bottom brk. Natural ground	" "
		END	HAND	LEVEL	PROFILE	

F.B. 3426 Pg. 166

Job No. 0881.30 Division No. ____ Notes Red ____ Plotted ____ Profile ____

Survey of Lopez Canyon Profile Date ____ Date ____ No. ____

Survey by Randall Notes [illegible] Notes Chkd. ____ Checked ____ X-Sec. ____

Indexed [illegible] Date ____ Date ____ No. ____

F.B. 3486 Pg. 161

Profile No. ____ Notes Red ____ Date ____ Plotted ____ Date ____ Job No. 821.30 Division No. ____ Survey of Lopez Canyon Profile

X-Sec. No. ____ Notes Chkd ____ Date ____ Checked ____ Date ____ Survey by [illegible] Notes [illegible] Date [illegible] Map No. ____ Indexed [illegible] Date [illegible]

STATION	B.S.	H.I.	F.S.	ELEV.	
					CONTROL LINE A
					ON
					OFFSET 30.00' E.
					See 10-Jun-68 Pg. 155

NOTE: ANY ADDITIONS OR CHANGES ON THIS SHEET MUST BE MADE OR CIRCLED IN RED INK. WITH DATE AND NAME OF PERSON MAKING CHANGE.

Do not extend notes this side of this line.

PLEASE RETURN TO
LOS ANGELES COUNTY ENGINEER
403 LOS ANGELES COUNTY ENGINEERING BLDG.

76-1-298 CE 307 2-63

76-L-298 CE 307 2-63

PLEASE RETURN TO
LOS ANGELES COUNTY ENGINEER
403 LOS ANGELES COUNTY ENGINEERING BLDG.

NOTE: ANY ADDITIONS OR CHANGES ON THIS SHEET MUST BE MADE OR CIRCLED IN RED INK, WITH DATE AND NAME OF PERSON MAKING CHANGE

Do not extend notes this side of this line.

STATION	B.S.	H.I.	F.S.	ELEV.		
B.M.	8 15	1008 15		1000 00	ASSUMED ELEV. COUNTY ENGINEER BRASS CAP MON. LINE A No 1. Pg. 127	139-162
0+00 North			8 38	999 77	Line A (30.00' offset East)	1x2 stk.
0+32' N			7 86	1000 29	" "	So. edge entrance Rd.
0+62.5 N			7 95	1000 20	" "	No. edge entrance Rd.
1+84.0			8 2	1000 0	" "	Toe Slope
T.P.			1 22	1006 93		
⊼	10 21	1017 14				
1+98 N.			98	1007 3	" "	Top Brk.
2+03 N.			10 20	1006 94	" "	So. edge rd. to terr. 10
2+26.4 N.			10 7	1006 4	" "	No. edge rd. to terr. #10
2+50.5 N.			10 1	1007 0	" "	Toe slope
2+88.0 N.			3 44	1013 70	" "	Top Brk.
2+88.0 "			4 34	1012 80	" "	10.0 Lft. edge Rd.
2+93.5 "			3 87	1013 27	" "	So. edge Rd. to terr. #9
3+43 T.P.			1 17	1015 97	" "	No. edge main ent. Rd.
⊼	12 08	1028 05				
4+03.3 N.			35	1024 6	" "	Top Brk.
" N.			2 7	1025 4	27.7 Lft.	Toe Fill
4+47.6 "			6 4	1021 7	Line A (30.0' East offset)	Slope
"			6 6	1021 5	16.8 Lft.	toe fill
4+71.1 N.			7 1	1021 0	Line A (30.0 offset East)	toe fill

F.B. 3426 Pg. 168

Job No. 0881.38 Division No. ____ Notes Red ____ Plotted ____ Profile

Survey of Lopez Canyon Profile Date ____ Date ____ No. ____

Survey by Randall Notes [illegible] Notes Chkd. ____ Checked ____ X-Sec.

Indexed D.J. GALLI Date ____ Date ____ Date ____ No. ____

76-1-296 CE 307 2-63

PLEASE RETURN TO
LOS ANGELES COUNTY ENGINEER
403 LOS ANGELES COUNTY ENGINEERING BLDG.

NOTE: ANY ADDITIONS OR CHANGES ON THIS SHEET MUST BE MADE OR CIRCLED IN RED INK, WITH DATE AND NAME OF PERSON MAKING CHANGE.

33.59
10.51
23.08

1023.88

Do not extend notes this side of this line.

STATION	B. S.	H. I.	F. S.	ELEV.		
4+78.4		(Pg. 168) 1028.05	4.1	1024.0	Line A (30° offset East)	fill (slope)
T.P.			4.53	1023.52	Top of large Boulder (Keel mark). See	
⊼	10.07	1033.59			Pg. 166	
Ground			10.51	1023.08	1x1 stk. This was a straddler for the intersection made on 10-June-68, 30.00 ft. E. of Control line A & Line No 4,	
T.P.			4.48	1029.11	unable to locate the Intersection point. Fill has been dumped in this Area by trucks or some heavy equipment.	
⊼	10.94	1040.05				
			2.2	1037.9	Top fill 5° So. of Int.	
5+29.76			4.08	1035.97	1x2 stk. @ Intersection of Original Control lines "A" & No 4 Pg. 138 - 151 - 163	
		END	PROFILE		ON Control line A & 30' offset line	

Profile Notes Red ____ Plotted ____ Job No. 0881.30 Division No. ____ F.B. 3476 Pg. 169

No. ____ Date ____ Date ____ Survey of Lopez Canyon Profile

X-Sec. ____ Notes Chkd. ____ Checked ____ Survey by Randall Notes [illegible] Date [illegible]

No. ____ Date ____ Date ____ Map No. ____ Indexed ____ Date ____

F.B. 3426 PG. 170

Job No. 0881.50 Division No. _____ Notes Red _____ Plotted _____ Profile

Survey of Lopez Canyon Profile Date _____ Date _____ No. _____

Survey by Randall Notes RLR Notes Chkd. _____ Checked _____ X-Sec.

Indexed _____ Date _____ Date _____ Date _____ No. _____

STATION	B.S.	H.I.	F.S.	ELEV.
		BLANK		

76-L-298 CE 307 2-63

PLEASE RETURN TO
LOS ANGELES COUNTY ENGINEER
403 LOS ANGELES COUNTY ENGINEERING BLDG.

Do not extend notes this side of this line.

NOTE: ANY ADDITIONS OR CHANGES ON THIS SHEET MUST BE MADE OR CIRCLED IN RED INK. WITH DATE AND NAME OF PERSON MAKING CHANGE

F.B. 3426 PG. 171

Profile No. ____ Notes Red ____ Date ____ Plotted ____ Date ____ Job No. 0881.30 Division No. ____

Survey of Lopez Canyon Profile

X-Sec. No. ____ Notes Chkd ____ Date ____ Checked ____ Date ____ Map No. ____ Indexed [redacted] GALLI Date [redacted]

LOPEZ CANYON LANDFILL

RE-OBSERVATION

PROFILE OF

LINE No 4

EAST & WEST

J.N. 0881.30

NOTE: STATIONING IS BASED ON ORIGINAL CONTROL LINE AS ESTABLISHED 1-Aug-'67 & NOT ON 30' offset Line

Per 10-Jun-'68

See Pg. 147 for Original plusses

Randall
Dover
Pyle
Fisher

ELEV.

F.S.

H.I.

B.S.

STATION

NOTE: ANY ADDITIONS OR CHANGES ON THIS SHEET MUST BE MADE OR CIRCLED IN RED INK, WITH DATE AND NAME OF PERSON MAKING CHANGE.

Do not extend notes this side of this line.

PLEASE RETURN TO
LOS ANGELES COUNTY ENGINEER
403 Los Angeles County Engineering Bldg.

76-L-298 CE 307 2-63

76-L-298 CE 307 2-63

PLEASE RETURN TO
LOS ANGELES COUNTY ENGINEER
403 LOS ANGELES COUNTY ENGINEERING BLDG.

NOTE: ANY ADDITIONS OR CHANGES ON THIS SHEET MUST BE MADE OR CIRCLED IN RED INK, WITH DATE AND NAME OF PERSON MAKING CHANGE

Do not extend notes this side of this line.

STATION	B.S.	H.I.	F.S.	ELEV.		
LINE	No 4	West	Plusses are based on Original Control Line "A"			
0+00 East	= 5+	North Line A		1035.97	1x2 Stk. (Intersection)	Pg. 163, Elev. Pg. 169
⊼	6.33	1042.30				
0+14.7			4.1	1038.2	top fill per 10-Jun-68	
0+23.6			4.07	1038.23	edge Asphalt driveway & Parking lot.	
0+85.0 (1+09)			4.9	1037.4	Dirt on Parking Lot.	
1+40.90			4.87	1037.43	Fd. a B.S.W.&T. Line 4 West Control See Pg. 130	
T.B.M.			+0.40	1042.70	N.E. Cor. of Bldg. Scribe mark on Cor. of Bldg. 5.4' above asphalt paving See Pg. 130.	
FLOOR ELEV.			4.78	1037.52	Floor Elev. (3.0' inside metal track @ Center)	
LINE No 4		EAST	Plusses are based on Original Control Line A			
T.B.M.				1035.97	1x2 Stk. (Intersection)	Pg. 163, Elev. Pg. 169
⊼	0.47	1036.44				
T.P.			10.60	1025.84		
⊼	6.71	1032.55				
0+49.8			10.30	1022.25	Line 4 East	Bot. Brk.
1+21.7			6.98	1025.57	"	" "
1+40.8			4.50	1028.05	"	West edge main rd.
1+69.8			1.29	1031.26	"	East " " "
⊼	12.31	1043.57				
1+85.0			7.07	1036.50	"	Bot. Brk.
T.P.			1.44	1042.13		

Profile
Plotted
Date
Notes Red
Date
Notes Chkd.
Date
Job No. 0881.30 Division No.
Survey of Lopez Canyon Profile
Survey by Randall Notes [illegible]
Indexed D.L. GALLI Date
X-Sec.
No.
Checked
Date
No.
F.B. 3426 Pg. 172

76-1-298 CE 307 2-63

PLEASE RETURN TO
LOS ANGELES COUNTY ENGINEER
403 LOS ANGELES COUNTY ENGINEERING BLDG.

NOTE: ANY ADDITIONS OR CHANGES ON THIS SHEET MUST BE MADE OR CIRCLED IN RED INK, WITH DATE AND NAME OF PERSON MAKING CHANGE.

Do not extend notes this side of this line.

STATION	B. S.	H. I.	F. S.	ELEV.		
T.P.				1042.13	from Pg. 172	
⊼	6.99	1049.12				
2+35.0			5.0	1044.1	Line 4 East	Top at Settling line
3+39.25			4.25	1044.87	"	B.S.W. & T. Line 4 East Control
						See Pg's. 129, 147, 151, 160
	END PROFILE					

Profile Notes Red ____ Plotted ____ Job No. 2881.30 Division No. ____ F. B. 3426 Pg. 173

No. ____ Date ____ Date ____ Survey of Lopez Canyon Profile

X-Sec. Notes Chkd. ____ Checked ____ Survey by [illegible] Notes [illegible] Date [illegible]

No. ____ Date ____ Date ____ Map No. ____ Indexed [redacted] Date [redacted]

F. B. 3426 PG. 174

Job No. 0881.30 Division No. _____ Notes Red _____ Plotted _____ Profile

Survey of Lopez Canyon Profile Date _____ Date _____ No. _____

Survey by Randall Notes SLR Notes Chkd. _____ Checked _____ X-Sec.

Indexed _____ Date _____ Date _____ Date _____ No. _____

STATION	B. S.	H. I.	F. S.	ELEV.

BLANK

Do not extend notes this side of this line.

76-L-298 CE 307 2-63

PLEASE RETURN TO
LOS ANGELES COUNTY ENGINEER
403 LOS ANGELES COUNTY ENGINEERING BLDG.

NOTE: ANY ADDITIONS OR CHANGES ON THIS SHEET MUST BE MADE OR CIRCLED IN RED INK, WITH DATE AND NAME OF PERSON MAKING CHANGE

F.B. 3426 PG. 175

Profile No. ____ Notes Red ____ Date ____ Plotted ____ Date ____ Job No. 0084.00 Division No. ____

Survey of Lopez Canyon

X-Sec. No. ____ Notes Chkd ____ Date ____ Checked ____ Date ____ Survey by Randall Notes DBR Date 14-May-69

Map No. ____ Indexed [redacted] GALLI Date [redacted]

LOPEZ CANYON LANDFILL

MAY 1969

PROFILE REOBSERVATION

LINE A (ON ORIGINAL LINE)

SEE PG. 178 for Profile

along 30' OFFSET LINE
PER F.B 3426 - 155 & 167

See Pg. 164 for explanation of Fill Slopes on the following Plusses: 4+75, 5+03, & 5+03 (17.5' rt.)

J.N. 0084.00

NOTE: No HORIZONTAL Control work was done on this re-observation.

RANDALL
PYLE
Fisher D.H.
Pulsifer, R.

ELEV.

F.S.

H.I.

B.S.

STATION

NOTE: ANY ADDITIONS OR CHANGES ON THIS SHEET MUST BE MADE OR CIRCLED IN RED INK, WITH DATE AND NAME OF PERSON MAKING CHANGE.

PLEASE RETURN TO
LOS ANGELES COUNTY ENGINEER
403 LOS ANGELES COUNTY ENGINEERING BLDG.

Do not extend notes this side of this line.

76-L-298 CE 307 2-63

76-L-298 CE 307 2-63

PLEASE RETURN TO
LOS ANGELES COUNTY ENGINEER
403 LOS ANGELES COUNTY ENGINEERING BLDG.

NOTE: ANY ADDITIONS OR CHANGES ON THIS SHEET MUST BE MADE OR CIRCLED IN RED INK, WITH DATE AND NAME OF PERSON MAKING CHANGE

Do not extend notes this side of this line.

STATION	B.S.	H.I.	F.S.	ELEV.		
B.M.				1000.00	ASSUMED ELEV. COUNTY ENGINEER BRASS CAP MON. LINE A No. 1 Pg. 127-139-142-168	
⊼	1084.5	1010.84.5				
0+38 No.			1078	1000.07	Line A	Toe slope
0+48.5 "			967	1001.18	" "	So. edge pave. entrance Rd
0+86 No.			834	1002.51	" "	No. " " " "
1+11 No.			926	1001.59	" "	Toe slope
1+94 No.			786	1002.99	" "	Bot Brk.
2+05 No.			353	1007.32	" "	Top Brk. edge pvmt. So. edge Rd. to Terr. No. 10
2+39 No.			316	1007.69	" "	edge pvmt. No. edge Rd. to Terr. No. 10
2+68			082	1010.03	" "	edge Rd. - So., main entr.
T.P.			025.5	1010.59		
⊼	12.31	1022.90				
3+19			1021	1012.69	Line A	edge Rd. - No., main entr.
T.P.			1.37.5	1021.52.5		
⊼	10.59	1032.11.5				
3+68			797	1024.14	Line A	Top Brk.
3+83.8			45	1027.6	" "	on fill
T.P.			1.28.5	1030.83		
⊼	11.69.5	1042.52.5				
4+75			63	1036.2	Line A Pg. 164	Top Brk. fill
5+03			58	1036.7	" " " "	Level on fill

Profile ____ No. ____ X-Sec. ____ No. ____
Plotted ____ Date ____ Checked ____ Date ____
Notes Red ____ Date ____ Notes Chkd. ____ Date ____
Division No. ____ Job No. 0084.00 Notes ____ Date ____
Survey of Lopez Canyon
Survey by Lanzoni
Indexed R. B. GALLI
F.B. 3426 Pg. 176

76-L-298 CE 307 2-63

PLEASE RETURN TO
LOS ANGELES COUNTY ENGINEER
403 LOS ANGELES COUNTY ENGINEERING BLDG.

NOTE: ANY ADDITIONS OR CHANGES ON THIS SHEET MUST BE MADE OR CIRCLED IN RED INK, WITH DATE AND NAME OF PERSON MAKING CHANGE.

Do not extend notes this side of this line.

STATION	B. S.	H. I.	F. S.	ELEV.			
		1042 52^{5}					
5+03^{0}			82	1034 3	Line A	17^{5} right	top fill bank Pg. 164
T.B.M. 5+29.8 T.P.			835	1034 17^{5}	" "	1x2 stk. Top Brk.	Int. Line A & Line No 4
⊼	8 73^{5}	1042 91^{0}					
5+63^{2}			145	1028 4	Line A	Bot Brk.	Fill See pg. 145 -
5+94^{0}			62	1036 7	" "	Top Brk.	" for natural ground
6+29^{8}			50	1037 9	" "		" in (this area
6+79^{8}			48	1038 1	" "	Fill level	
7+[illegible]29^{8}			42	1038 7	" "	"	
8+00			2.7	1040 2	" "	"	
[illegible]+50			16	1041 3	" "	"	
8+78			10	1041 9	" "	"	

Notes Red. Plotted Job No. 00 Division No.
No. Date Date Survey of Lopez Canyon
No. Date Date Map No. Indexed D. E. GALLI Date 2-6-80

F.B. 3426 Pg. 177

76-L-298 CE 307 2-63

PLEASE RETURN TO
LOS ANGELES COUNTY ENGINEER
403 LOS ANGELES COUNTY ENGINEERING BLDG.

NOTE: ANY ADDITIONS OR CHANGES ON THIS SHEET MUST BE MADE OR CIRCLED IN RED IN INK, WITH DATE AND NAME OF PERSON MAKING CHANGE

Do not extend notes this side of this line.

F.B. 3426 Pg. 178

Profile No. ____ X-Sec. No. ____

Plotted ____ Date ____ Checked ____ Date ____

Notes Red ____ Date ____ Notes Chkd. ____ Date ____

Division No. ____ Job No. 0084.00

Survey of Lopez Canyon Notes Sheet

Survey by Randell Indexed B.R.Gall

STATION	B.S.	H.I.	F.S.	ELEV.		
PROFILE ALONG 30' offset line (Per F.B. 3426 - Pg. 155 & 167)						
B.M.				1000 00	Assumed Elev.: County Engineer Brass Cap Mon. Line A - No 1. Pg. 127-139-162 168, 176	
T	10 84S	1010 84S				
0+00 No.			11.07	999 78	1x2 stk. set for 30' offset	Pg. 162
0+32 "			10.5	1000 4	Line A 30' offset East	So. edge entr. Rd.
0+62S "			10.6	1000 3	" " " " "	No. edge " "
1+84 "			11 2	999.7	" " " " "	toe slope
1+98 "			4 2	1006 7	" " " " "	top Brk.
2+03 No.			3 6	1007.3	" " " " "	So. edge Rd. to terr. 10
2+26 4 "			3 9	1007 0	" " " " "	No. " " " " "
2+50 5 "			4 0	1006 9	" " " " "	Toe slope
T.P.			0 25S	1010 59S		
T	12 31	1022 90				
2+88 No.			9 8	1013 1	" " " " "	10' lft. edge Rd.
2+93 5 No.			10 1	1012.8	" " " " "	So. edge Rd. to terr 9
3+43 "			7 3	1015 6	" " " " "	No. " main entr. Rd.
T.P.			1 37S	1021 52S		
T	10 59	1032 11S			" " " " "	
4+033			8 0	1024 1	" " " " "	Top Brk
4+476			11.1	1021 0	" " " " "	Slope, fill

76-L-298 CE 307 2-63

PLEASE RETURN TO
LOS ANGELES COUNTY ENGINEER
403 LOS ANGELES COUNTY ENGINEERING BLDG.

NOTE: ANY ADDITIONS OR CHANGES ON THIS SHEET MUST BE MADE OR CIRCLED IN RED INK, WITH DATE AND NAME OF PERSON MAKING CHANGE.

Do not extend notes this side of this line.

STATION	B. S.	H. I.	F. S.	ELEV.		
		1032.11S			From Pg. 178	
4+71½ No			11.7	1020.4'	Line A 30' offset East	Toe Fill
4+78¼ No			7.2	1024.9'	" " " " "	Slope - Fill
Int.			5.1	1027.0'	Int. of 30' offset line & Line No 4 Pg. 183	
		END		PROFILE ON 30' offset Line		

Profile Notes Red ____ Plotted ____ Job No. 8400 Division No. ____
No. ____ Date ____ Date ____ Survey of Lopez Canyon
X-Sec. ____ Notes Chkd. ____ Checked ____ Survey by [illegible] Notes [illegible] Date 14-May-69
No. ____ Date ____ Date ____ Map No. ____ Indexed [redacted] Date [redacted]

F.B. 3426 Pg. 179

F. B. 3426 Pg. 180

Job No. 0084.00 Division No. _____ Notes Red _____ Plotted _____ Profile

Survey of Lopez Canyon Date _____ Date _____ No. _____

Survey by Randall Notes [illegible] Notes Chkd. _____ Checked _____ X-Sec.

Indexed _____ Date _____ Date _____ Date _____ No. _____

STATION	B. S.	H. I.	F. S.	ELEV.
			BLANK	

Do not extend notes this side of this line.

76-L-298 CE 307 2-63

PLEASE RETURN TO
LOS ANGELES COUNTY ENGINEER
403 LOS ANGELES COUNTY ENGINEERING BLDG.

NOTE: ANY ADDITIONS OR CHANGES ON THIS SHEET MUST BE MADE OR CIRCLED IN RED INK, WITH DATE AND NAME OF PERSON MAKING CHANGE

F. B. 3426 Pg. 121

Profile No. ____ Notes Red ____ Date ____ Plotted ____ Date ____ Job No. 0084.00 Division No. ____ Survey of Lopez Canyon

X-Sec. No. ____ Notes Chkd ____ Date ____ Checked ____ Date ____ Survey by Randall Notes [redacted] Date 14 May 69 Map No. ____ Indexed [redacted] Date [redacted]

LOPEZ CANYON LAND FILL

RE-OBSERVATION

PROFILE :

LINE No 4 EAST & WEST

See Pg. 126 & 147

See Note Pg. 171

J.N. 0084.00

14-May-1969

ELEV.	
F. S.	RANDALL PYLE
H. I.	FISHER, D.H. PULSIFER, R.
B. S.	
STATION	

NOTE: ANY ADDITIONS OR CHANGES ON THIS SHEET MUST BE MADE OR CIRCLED IN RED INK, WITH DATE AND NAME OF PERSON MAKING CHANGE.

Do not extend notes this side of this line.

PLEASE RETURN TO
LOS ANGELES COUNTY ENGINEER
403 LOS ANGELES COUNTY ENGINEERING BLDG.

76-L-298 CE 307 2-63

76-L-298 CE 307 2-63

PLEASE RETURN TO
LOS ANGELES COUNTY ENGINEER
403 LOS ANGELES COUNTY ENGINEERING BLDG.

NOTE: ANY ADDITIONS OR CHANGES ON THIS SHEET MUST BE MADE OR CIRCLED IN RED INK, WITH DATE AND NAME OF PERSON MAKING CHANGE

Do not extend notes this side of this line.

STATION	B.S.	H.I.	F.S.	ELEV.		
PROFILE: LINE No 4 WEST						
T.B.M.				1034.17^{5}	1x2 Stk. @ Int. Line A & Line No 4 See Pg. 177 for Elevation.	
⊼	8.73^{5}	1042.91				
0+14^{7}			58	1037.1	Line 4 West	top fill
0+23^{6}			564	1037.27	" " "	edge drive @ park lot
0+85			56	1037.3	" " "	dirt park lot
T.B.M.			024	1042.67	N.E. Cor. Bldg. Scribe mark on Corner of Bldg. 5.4' above Asphalt paving. See Pg. 130	
Floor			540	1037.51	Floor Elev. (3.0' inside Metal track @ Center.)	
	END PROFILE					

NOTE: The B.S.W. & T. (1+40.90)(Pg. 130/172) was destroyed during construction of a new Administration Bldg. & offices. Not reset.

F.B. 3426 Pg. 182

Job No. 0084.00 Division No. ____ Notes Red ____ Plotted ____ Profile ____

Survey of Lopez Canyon Date ____ Date ____ No. ____

Survey by Randall Notes [illegible] Notes Chkd. ____ Checked ____ X-Sec. ____

Indexed C.L. GALLI Date ____ Date ____ Date ____ No. ____

76-L-298 CE 307 2-63

PLEASE RETURN TO
LOS ANGELES COUNTY ENGINEER
403 LOS ANGELES COUNTY ENGINEERING BLDG.

NOTE: ANY ADDITIONS OR CHANGES ON THIS SHEET MUST BE MADE OR CIRCLED IN RED INK, WITH DATE AND NAME OF PERSON MAKING CHANGE.

Do not extend notes this side of this line.

STATION	B. S.	H. I.	F. S.	ELEV.		
PROFILE LINE 4 EAST						
T.B.M.				1034 17.5	1x2 Stk. @ Int. Line A & Line No 4 See Pg.	for elevation
⊼	0 55.5	1034 73.0				
0+			7 70	1027 0	Int. 30' offset line & Line No 4 East	Pg. 179
0+49.8			9 7	1025 0	Line 4 East	fill
1+21.7			5 9	1028 8	" " "	fill top Brk.
1+40.8			7 2	1027 5	" " "	West edge main Int. Rd.
1+[illegible]69.8			3 7	1031 0	" " "	East " " "
T.P.			0 38.5	1034 34.5		
⊼	12 24.5	1046 59.0				
1+85.0			11 0	1035 6	Line 4 East	Bot. Brk.
2+35.0			2 3	1044 3	" " "	Top @ Settling Area
3+39.3			1 72.5	1044 86.5	" " "	B.S.W.&T. End Profile on Line No 4 See Pg. 129

Profile No. X-Sec. No. Notes Red Date Notes Chkd. Date Plotted Date Checked Date Job No. 0024.00 Division No. Survey of Lopez Canyon Survey by Randall Notes Chkd. Date 14-May-69 Map No. Indexed Date

F.B. 3426 Pg. 183

F.B. 3426 Pg. 184

Job No. 089.00 Division No. _____ Notes Red _____ Plotted _____ Profile

Survey of Lopez Canyon Date _____ Date _____ No. _____

Survey by Randall Notes [illegible] Notes Chkd. _____ Checked _____ X-Sec.

Indexed _____ Date _____ Date _____ Date _____ No. _____

STATION	B.S.	H.I.	F.S.	ELEV.
		BLANK		

76-L-298 CE 307 2-63

PLEASE RETURN TO
LOS ANGELES COUNTY ENGINEER
403 LOS ANGELES COUNTY ENGINEERING BLDG.

Do not extend notes this side of this line.

NOTE: ANY ADDITIONS OR CHANGES ON THIS SHEET MUST BE MADE OR CIRCLED IN RED INK, WITH DATE AND NAME OF PERSON MAKING CHANGE

F.B. 3426 Pg. 185

Profile No. ____ Notes Red ____ Date ____ Plotted ____ Date ____ Job No. 0084.00 Division No. ____ Survey of Lopez Canyon

X-Sec. No. ____ Notes Chkd. ____ Date ____ Checked ____ Date ____ Survey by [redacted] Notes [redacted] Date 14-May-69

Map No. ____ Indexed [redacted] GALLI Date [redacted]

LOPEZ CANYON LANDFILL

RE-OBSERVATION

SOUTH PROFILE No 1

14 May - 1969

STATION	B.S.	H.I.	F.S.	ELEV.

NOTE: ANY ADDITIONS OR CHANGES ON THIS SHEET MUST BE MADE OR CIRCLED IN RED INK, WITH DATE AND NAME OF PERSON MAKING CHANGE.

Do not extend notes this side of this line.

PLEASE RETURN TO
LOS ANGELES COUNTY ENGINEER
403 LOS ANGELES COUNTY ENGINEERING BLDG.

76-L-298 CE 307 2-63

76-L-296 CE 307 2-63

PLEASE RETURN TO
LOS ANGELES COUNTY ENGINEER
403 LOS ANGELES COUNTY ENGINEERING BLDG.

NOTE: ANY ADDITIONS OR CHANGES ON THIS SHEET MUST BE MADE OR CIRCLED IN RED INK. WITH DATE AND NAME OF PERSON MAKING CHANGE

Do not extend notes this side of this line.

STATION	B.S.	H.I.	F.S.	ELEV.	
B.M.				1000.00	Assumed Elev. County Engineer Bruce Cop Map. Line A No 1 Pg. 127-139-162-176
⊼	5.060	1005.060			
T.B.M. 0+00 West			5.86	999.200	1" I.P.: 0+81.2 So. & 0+00 W. See pg. 139 50
⊼	1.390	1000.590			
0+50			2.9	997.7	South Profile No 1 Dirt Level
1+00			4.3	996.3	" " " " " "
1+50			5.2	995.4	" " " " " "
2+			5.4	995.2	" " " " " "
+50			4.6	996.0	" " " " " "
3+00 T.P.			4.110	996.480	
⊼	4.560	1001.040			
3+50			4.4	996.6	South Profile No 1 Dirt
4+00			4.9	996.1	" " " " "
+50			4.2	996.8	" " " " "
5+00			3.8	997.2	"
+50			4.4	996.6	"
5+96			5.8	995.2	Top Bnk.
6+00 T.P.			6.275	994.765	Bnk. down
⊼ T.P.	10.905	1005.670			
⊼	9.095	1009.750	5.015	1000.655	
6+35.31			2.550	1007.200	END PROFILE @ 1" I.P. See Pg. 126 & 139

Profile No. ____ Plotted ____ Notes Red ____ Division No. ____ Job No. 0084-000 Survey of Lopez Canyon Notes Page ____ Indexed P.T. BACI

X-Sec. No. ____ Date ____ Checked ____ Notes Chkd. ____ Date ____ Survey by Randall Date ____

F.B. 8426 Pg. 186

F.B. 3426 Pg. 18

Profile No.	Notes Red	Plotted	Job No. 0884.00	Division No.
	Date	Date	Survey of Lopez Canyon Land Fill	
X-Sec. No.	Notes Chkd.	Checked	Survey by JGK	Notes JGK Date 21 Oct 69
	Date	Date	Map No.	Indexed	Date

LOPEZ

CANYON

LANDFILL

RE-OBSERVATION

PROFILE: LINE A Pg's. 188, 189

LINE Nº 4 Pg's. 191-193

SOUTH PROFILE Nº 1 195-196

JN. 0884.00

21-OCT.-1969

RANDALL
PYLE

FLOREK
SCHERB

ELEV.

NOTE: No horizontal control work was done on this re-observation. The original main entrance road has been removed and is now relocated East'ly and basically along the edge of the area that was settling. Also note the new fill in the area South and East of the intersection of line A & Line Nº 4. There is also additional fill in the area just north of the above mentioned intersection.

F.S.

New location is 54' East of original, See Pg. 193

H.I.

B.S.

STATION

NOTE: ANY ADDITIONS OR CHANGES ON THIS SHEET MUST BE MADE OR CIRCLED IN RED INK, WITH DATE AND NAME OF PERSON MAKING CHANGE.

Do not extend notes this side of this line.

PLEASE RETURN TO
LOS ANGELES COUNTY ENGINEER
403 Los Angeles County Engineering Bldg.

76-L298 CE 307 3-61

76-L298 CE 307 3-61

PLEASE RETURN TO
LOS ANGELES COUNTY ENGINEER
403 LOS ANGELES COUNTY ENGINEERING BLDG.

NOTE: ANY ADDITIONS OR CHANGES ON THIS SHEET MUST BE MADE OR CIRCLED IN RED INK, WITH DATE AND NAME OF PERSON MAKING CHANGE

Do not extend notes this side of this line.

STATION	B. S.	H. I.	F. S.	ELEV.		
B.M.				1000 00	ASSUMED ELEV.: COUNTY ENGINEER BRASS CAP MON. LINE A No 1, Pg. 127, 139, 162, 168, 176	
⊼	10 43	1010 43				
0+38 No.			10 4	1000.—	LINE A	
0+48⁵ No.			9 60	1000 83	" " pvmt.	So. edge main ent. Road
0+86' "			7 99	1002 44	" " "	No. " " " "
1+00 "			8 75	1001 68	" " 1x1	Slope
1+11' "			88	1001.6	" " dirt	Slope
1+89³ "			85	1001 9	" " "	Bot. Brk. New Fill
2+09 "			07	1009 7	" " "	Top Fill (New)
T.P.			0 61	1009 82		
⊼	11 49	1021 31				
2+39 "			93	1012 0	" " "	old Roadway Now under Fill New Fill
2+46 "			81	1013 2	" " "	approx. ℄ new road New Fill
2+68 "			69	1014 4	" " "	old Roadway Now under Fill New Fill
3+00 "			56	1015 7	" " "	Fill
3+19 "			43	1017 0	" " "	old edge of main road New Fill
T.P.			1 00	1020 31		
⊼	12 22	1032 53			" " "	old top Brk. Slope New Fill
3+68			99	1022 6	" " "	New Fill
3+83⁸			90	1023.5	" " "	New Fill
4+75 T.P.			1 23	1031 30		

F. B. 3426 Pg. 188

Job No. 08840 Division No. ____ Notes Red ____ Plotted ____ Profile ____

Survey of Lopez Canyon Land Fill Date ____ Date ____ No. ____

Survey by JGR Notes JGR Notes Chkd. ____ Checked ____ X-Sec. ____

Indexed C. T. GALLI Date ____ Date ____ Date ____ No. ____

76-L298 CE 307 3-61

PLEASE RETURN TO
LOS ANGELES COUNTY ENGINEER
403 LOS ANGELES COUNTY ENGINEERING BLDG.

NOTE: ANY ADDITIONS OR CHANGES ON THIS SHEET MUST BE MADE OR CIRCLED IN RED INK, WITH DATE AND NAME OF PERSON MAKING CHANGE.

Do not extend notes this side of this line.

STATION	B.S.	H.I.	F.S.	ELEV.		
				1031 30		
⊼	1087	1042 17				
4+93			69	1035 3	Line A dirt	Top of Fill.
5+29.8 T.P.			721	1034 96	1x2 Stk. Int. of Line A & Line No 4	
⊼	957	1044 53				
6+00			86	1035 9	Line A dirt	Fill
6+29.8			77	1036 8	" " "	"
6+79.8			73	1037 2	" " "	"
7+ 29.8			65	1038 0	" " "	"
8+00			48	1039 7	" " "	"
+50			24	1042 1	" " "	"
8+ 78			25	1042 0	" " "	" Bot Brk
					END PROFILE ON LINE A	

Profile No. ____ Notes Red ____ Plotted ____ Job No. 0884.00 Division No. ____ F.B. 3426 Pg. 189
X-Sec. No. ____ Date ____ Date ____ Survey of LOPEZ CANYON LANDFILL
Notes Chkd. ____ Checked ____ Survey by JGR Notes JGR Date 21 Oct 60
No. ____ Date ____ Date ____ Map No. ____ Indexed [redacted] Date [redacted]

F. B. 3426 Pg. 190

Job No. 2884 Division No. _____ Notes Red _____ Plotted _____ Profile

Survey of LOPEZ CANYON LANDFILL Date _____ Date _____ No. _____

Survey by JGR Notes JGR Notes Chkd. _____ Checked _____ X-Sec.

Indexed _____ Date _____ Date _____ Date _____ No. _____

STATION	B. S.	H. I.	F. S.	ELEV.
		BLANK		

Do not extend notes this side of this line.

PLEASE RETURN TO
LOS ANGELES COUNTY ENGINEER
403 LOS ANGELES COUNTY ENGINEERING BLDG.

NOTE: ANY ADDITIONS OR CHANGES ON THIS SHEET MUST BE MADE OR CIRCLED IN RED INK, WITH DATE AND NAME OF PERSON MAKING CHANGE

76-L298 CE 307 3-61

F.B. 3426 Pg. 191

Profile No.	Notes Red	Plotted	Job No. 0884.00	Division No.
	Date	Date	Survey of LOPEZ CANYON LAND FILL	
X-Sec. No.	Notes Chkd.	Checked	Survey by JGK	Notes JGK Date 21 Oct 69
	Date	Date	Map No.	Indexed [redacted] Date [redacted]

LOPEZ

CANYON

LAND FILL

RE-OBSERVATION

PROFILE

LINE Nº 4 WEST & EAST

SEE PG.'S. 126 & 147

ELEV.

J.N. 0884.00

21-OCTOBER-69

F.S.

RANDALL

H.I.

PYLE

FLOREK

SCHERB

B.S.

STATION

NOTE: ANY ADDITIONS OR CHANGES ON THIS SHEET MUST BE MADE OR CIRCLED IN RED INK, WITH DATE AND NAME OF PERSON MAKING CHANGE.

Do not extend notes this side of this line.

PLEASE RETURN TO
LOS ANGELES COUNTY ENGINEER
403 LOS ANGELES COUNTY ENGINEERING BLDG.

76-L298 CE 307 3-61

76-L298 CE 307 3-61

PLEASE RETURN TO
LOS ANGELES COUNTY ENGINEER
403 LOS ANGELES COUNTY ENGINEERING BLDG.

NOTE: ANY ADDITIONS OR CHANGES ON THIS SHEET MUST BE MADE OR CIRCLED IN RED INK, WITH DATE AND NAME OF PERSON MAKING CHANGE

Do not extend notes this side of this line.

STATION	B.S.	H.I.	F.S.	ELEV.		
PROFILE: LINE Nº 4 WEST						
T.B.M				103496	1x2 Stk. @ Int. of Line A & Line Nº 4 See pg. 189 for Elevation	
⊼	700	1041.96				
0+14.7			55	103~~5~~6 5	LINE Nº 4 West 1x1	Fill
0+23.6			562	1036 34	" " " Punit. edge of drive	way @ Parking Lot.
0+85			51	103~~5~~6 9	" " " dirt	on Parking Lot
T.B.M.			+074	104279	N.E. COR. BLDG. SCRIBE MARK ON CORNER, 5.4' ABOVE asphalt paving. See Pg. 130	
			444	1037 52	FLOOR ELEV. (3.0' inside metal track @ Center)	
		END	PROFILE			
					NOTE: See note on Pg. 182.	

F.B. 3426 Pg. 192

Job No. 2884.00 Division No. ____ Notes Red ____ Plotted ____ Profile

Survey of LOPEZ CANYON LANDFILL Date ____ Date ____ No. ____ X-Sec.

Survey by JGR Notes JGR Notes Chkd. ____ Checked ____ No. ____

Indexed C.J. GALLI Date ____ Date ____ Date ____

76-L298 CE 307 3-61

PLEASE RETURN TO
LOS ANGELES COUNTY ENGINEER
403 LOS ANGELES COUNTY ENGINEERING BLDG.

NOTE: ANY ADDITIONS OR CHANGES ON THIS SHEET MUST BE MADE OR CIRCLED IN RED INK, WITH DATE AND NAME OF PERSON MAKING CHANGE.

Do not extend notes this side of this line.

STATION	B.S.	H.I.	F.S.	ELEV.		
	PROFILE : LINE Nº 4 EAST					
T.B.M.				103496	1x2 Stk @ Int. of Line A & Line Nº 4 See Pg. 189 for Elev.	
⊼	604	104100				
0+49.8 E.			73	10337	Line 4 East dirt	New Fill
1+21.7 E.			46	10364	" " " "	old top brk. New Fill
1+40.8 E			51	10359	" " " "	old West edge main Road New Fill
1+69.8 E			38	10372	" " " "	old East edge main Road New Fill
1+74.3 E.			36	10374	" " " "	Bot Brk. on new Fill
T.P.			053	104047		
⊼	852	104899				
1+94.6 E.			46	10434	" " " "	Top Brk. on new Fill for new road
2+26.2 E.			54	10436	" " " dirt	East edge new Road
2+35.0 E			50	10440	" " " "	Top @ Settling Line
3+39.3 E.			410	104489	" " "	B.S.W.&T. Line Nº 4 East
			END	PROFILE		Control See Pg. 29.

Profile No. ____ Notes Red ____ Plotted ____ Job No. 0880.00 Division No. ____
X-Sec. No. ____ Date ____ Date ____ Survey of LOPEZ CANYON LANDFILL
Notes Chkd. ____ Checked ____ Survey by JGK Notes JGK Date 21-Oct-67
No. ____ Date ____ Date ____ Map No. ____ Indexed [redacted] Date [redacted]

F.B. 3026 Pg. 193

F. B. 3426 Pg. 194 Job No. 0884 00 Division No. _____ Notes Red _____ Plotted _____ Profile

Survey of LOPEZ CANYON LANDFILL Date _____ Date _____ No. _____

Survey by JGR Notes JGR Notes Chkd. _____ Checked _____ X-Sec.

Indexed _____ Date _____ Date _____ Date _____ No. _____

STATION	B. S.	H. I.	F. S.	ELEV.
		BLANK		

76-L298 CE 307 3-61

PLEASE RETURN TO
LOS ANGELES COUNTY ENGINEER
403 LOS ANGELES COUNTY ENGINEERING BLDG.

Do not extend notes this side of this line.

NOTE: ANY ADDITIONS OR CHANGES ON THIS SHEET MUST BE MADE OR CIRCLED IN RED INK, WITH DATE AND NAME OF PERSON MAKING CHANGE

F.B. 3426 PG. 195

Notes Red ____ Plotted ____ Job No. 0884.00 Division No. ____

No. ____ Date ____ Date ____ Survey of LOPEZ CANYON LANDFILL

X-Sec. ____ Notes Chkd. ____ Checked ____ Survey by JGR Notes JGR Date 21-Oct-69

No. ____ Date ____ Date ____ Map No. ____ Indexed C. J. GALLI Date NOV 7 '69

LOPEZ

CANYON

LANDFILL

RE-OBSERVATION

PROFILE: SOUTH PROFILE Nº 1

21- OCTOBER - 1969

See Pg. 185 for Last observation

ELEV.

See Pg. 191 for Party

F.S.

H.I.

B.S.

STATION

NOTE: ANY ADDITIONS OR CHANGES ON THIS SHEET MUST BE MADE OR CIRCLED IN RED INK, WITH DATE AND NAME OF PERSON MAKING CHANGE.

PLEASE RETURN TO
LOS ANGELES COUNTY ENGINEER
403 LOS ANGELES COUNTY ENGINEERING BLDG.

Do not extend notes this side of this line.

CE 307 2-63

F.B. 3426 Pg. 196

Survey of Lopez Canyon Landfill Job No. 2884.00 Division No. Notes Red Plotted

Survey by [illegible] Notes [illegible] Date Date

Indexed [illegible] Date Notes Chkd. Checked

⊼	3 03	1003 03					
T.B.M.			3 82	999 21	1" I.P. : 0+81.9 S. & 0+00 W. See Pg. 139 & 150.		
⊼	1 86	1001 07					
0+50 W			3 3	997 8	SOUTH PROFILE No. 1	DIRT	LEVEL
1+ W			4 7	996 4	" " "	"	"
+50 W			5 0	996 1	" " "	"	"
2+ W			4 2	996 9	" " "	"	"
+50 W			4 1	997 0	" " "	"	"
3+ W			4 2	996 9	" " "	"	"
+50 W			4 4	996 7	" " "	"	"
4+00 W T.P.			4 80	996 27	" " "	1X1 stk.	"
⊼	10 91	1007 18					
+50			11 3	995 9	" " "	dirt	"
5+ W			10 2	997 0	" " "	"	"
+50			10 1	997 1	" " "	"	"
+96 W			11 7	995 5	" " "	"	Top Brk.
6+00 W			13 6	993 6			Bot. Drain
6+35.31 1" I.P.			0 01	1007 17	END PROFIFE 1" I.P. See Pg. 126, 139, 186		