Notes Ck'd by	Survey of	F.B. 3429 Pg.
Map No.	JN Tape Std °F	
Office Work	Surveyed by	
Checked	Notes Date	
Date	Indexed	

Page	Job	Description
		WATERWORKS DISTRICT #37-5375.16
[illegible]	Loc.of Impr.	On Santiago Rd. from Soledad Cn. Rd. to Sierra Hwy.
[illegible]	Prof.& X-Sec.	" "
[illegible]	Loc.of Impr.	On Crown Valley Rd. from Soledad Cn. Rd. to Sierra Hwy.
[illegible]	Prof.& X-Sec.	" "
[illegible]	Loc.of Impr.	Soledad Cn. Rd. from Crown Valley Rd. S'ly 2400 ft.
[illegible]	Prof.& X-Sec.	" "
[illegible]	Loc.of Impr.	Soledad Cn. Rd. from 4th St. to Santiago Rd.
[illegible]	Prof.& X-Sec.	" "
[illegible]	Loc.of Impr.	On Smith Ave.-from 4th St. to Soledad Cn. Rd.
[illegible]	Prof.& X-Sec.	" "
[illegible]	Loc.of Impr.	Aliso Cn. Rd. from Soledad Cn. Rd. to Carson Mesa Rd.
[illegible]08 X	Prof.& X-Sec.	" " microfilmed.
[illegible]10	Loc.of Impr.	Carson Mesa Rd. from Aliso Cn. Rd. to 1655' E'ly. May 85

P.W. file o.k. June 87

(cont'd on next page)

F.B. 3429 Pg.

Page	Job	Description
211-218	Prof.& X-Sec.	Carson Mesa Rd. from Aliso Cn. Rd. to 1655' E'ly.
219-232	Loc.of Impr.	On Escondido Cn. Rd.-from 4th St. to the E.C. at P.I. #7.
233-256	Prof.& X-Sec.	" "

Notes Ck'd by	Survey of
Map No.	JN Tape Std °F
Office Work	Surveyed by
Checked	Notes Date
Date	Indexed H. E. OTT SEP 5 '57

F. B. 3411 PG. 5

LOS ANGELES COUNTY
WATER WORKS DISTRICT # 37
VICINITY - ACTON

SANTIAGO ROAD - IMPROVEMENT
LOCATION - FROM SOLEDAD ROAD N'LY TO SIERRA HIGHWAY.

J.N. 5375.16

REFERENCES:
F.B. 2902

PARTY -
C. L. WRIGHT
H. C. HUBBARD JR.
B. A. PEAVY
J. M. SIDWELL
J. D. GALLAGHER

Note: Any Additions or Changes on This Sheet Must be Made or Circled in Red Ink, With Date and Name of Person Making Change.

Do not extend this side of this line.

PLEASE RETURN TO
LOS ANGELES COUNTY ENGINEER
403 Los Angeles County Engineering Bldg.

76F3095 CE #310 6-63

CONT. BOT. PG 7

F. B. 3459 PG 6

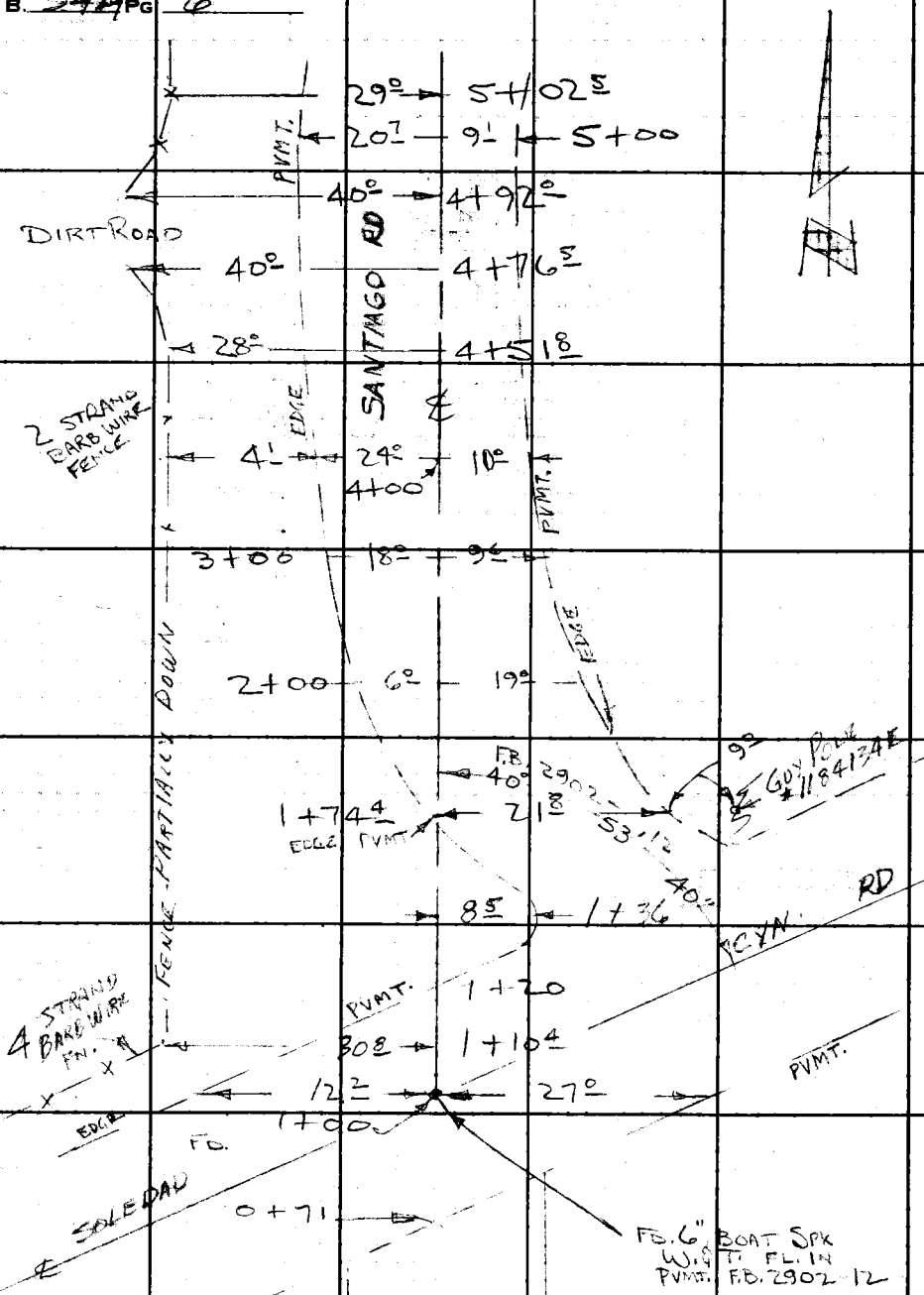

PLEASE RETURN TO
LOS ANGELES COUNTY ENGINEER
403 Los Angeles County Engineering Bldg.
Do not extend this side of this line.

Note: Any Additions or Changes on This Sheet Must be Made or Circled in Red Ink With Date and Name of Person Making Change.

Notes Ck'd by	Survey of W/WKS. DIST 37	F. B. 3429 PG. 7
Map No.	JN [illegible] Tape Std °F	
Office Work	Surveyed by [illegible]	
Checked	Notes [illegible] Date [illegible]	
Date	Indexed H. E. OTT	

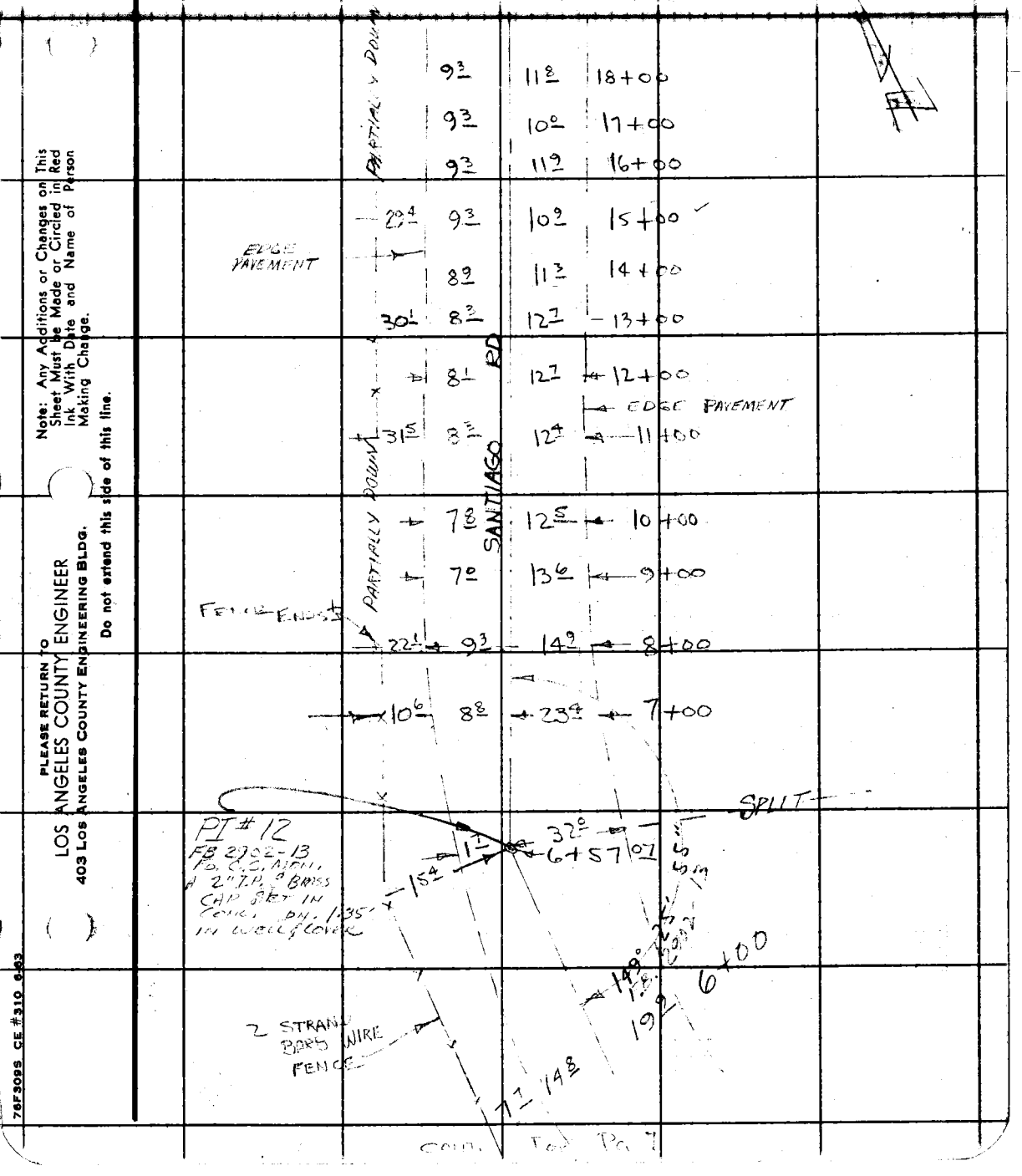

Note: Any Additions or Changes on This Sheet Must be Made or Circled in Red Ink With Date and Name of Person Making Change.

PLEASE RETURN TO
LOS ANGELES COUNTY ENGINEER
403 LOS ANGELES COUNTY ENGINEERING BLDG.
Do not extend this side of this line.

76F309S CE #310 6-63

F. B. 3429 PG. 8

CONT. BOT RIGHT Pg 9

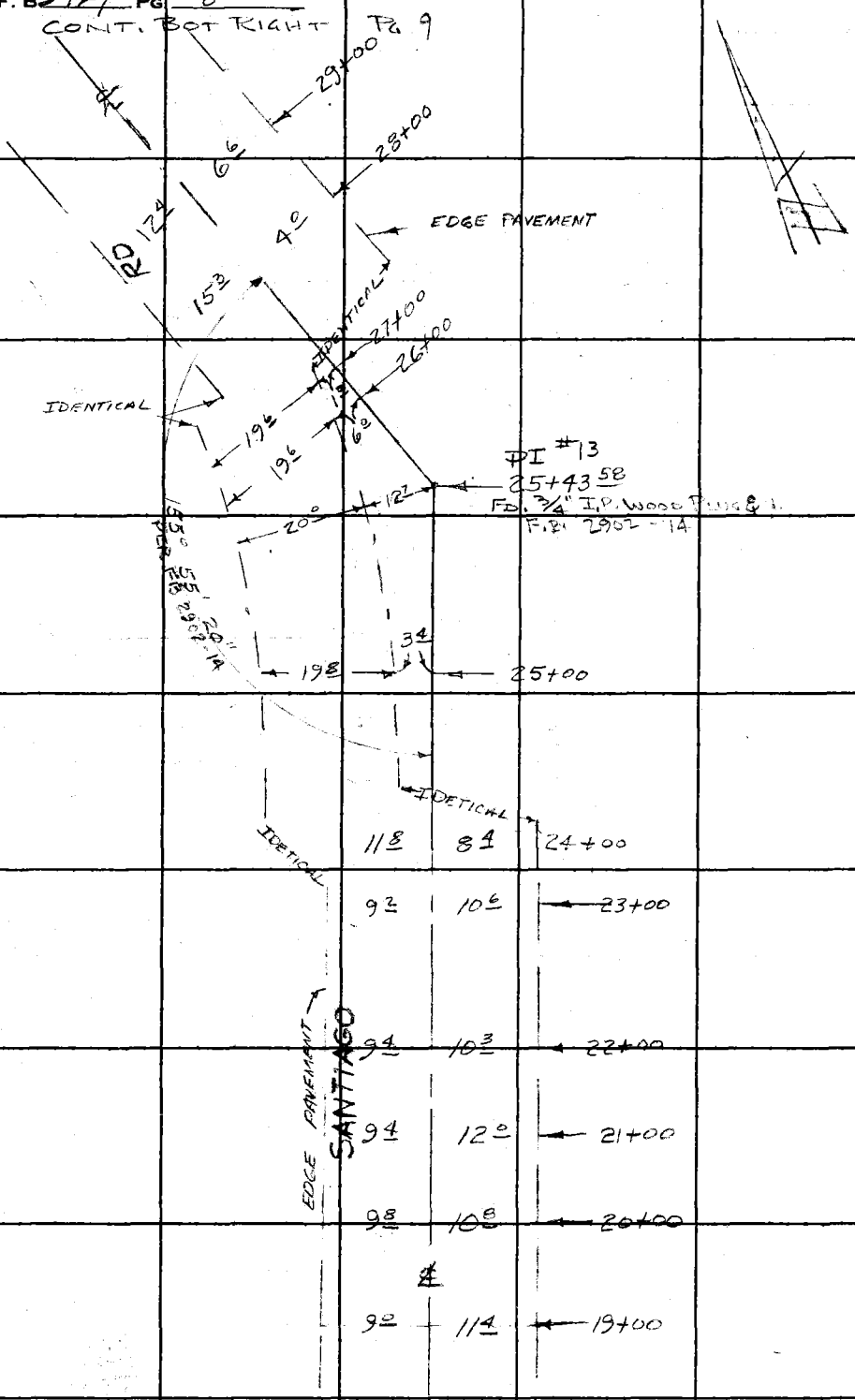

CONT TOP Pg. 7

PLEASE RETURN TO
LOS ANGELES COUNTY ENGINEER
403 Los Angeles County Engineering Bldg.
Do not extend this side of this line.

Note: Any Additions or Changes on This Sheet Must be Made or Circled in Ink With Date and Name of Person Making Change.

Notes Ck'd by	Survey of W/WKS. DISTRICT
Map No.	JN 5375 Tape Std °F
Office Work	Surveyed by C. LAWRENCE
Checked	Notes H. C. H. Date 10-[illegible]
Date	Indexed H. E. [illegible]

F. B. 3479 PG. 9

CONT. BOT. PG. 11

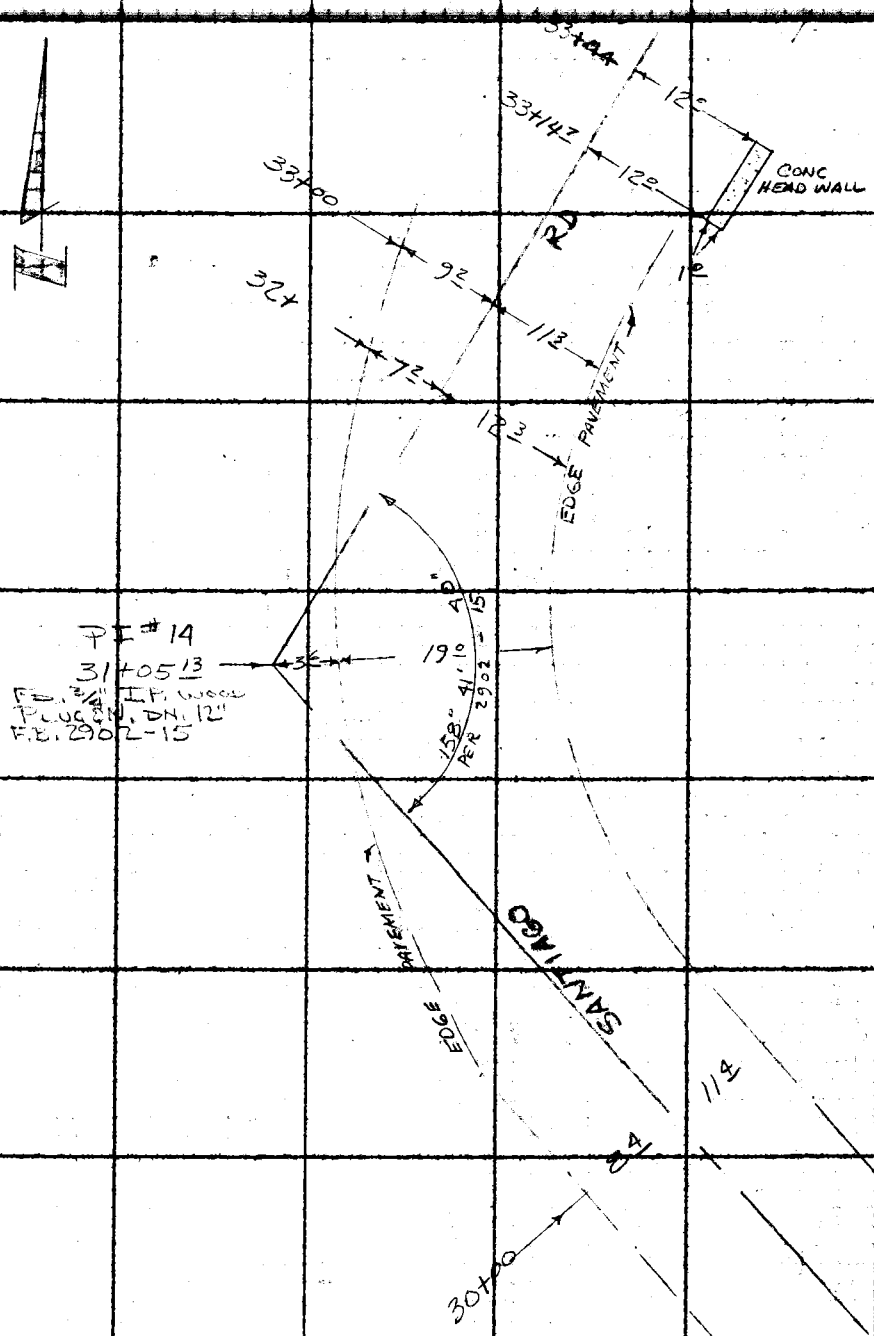

CONT TOP LEFT PG 8

Note: Any Additions or Changes on This Sheet Must be Made or Circled in Red Ink With Date and Name of Person Making Change.

Do not extend this side of this line.

PLEASE RETURN TO
LOS ANGELES COUNTY ENGINEER
403 LOS ANGELES COUNTY ENGINEERING BLDG.

76F309S CE #310 6-63

CONT. BOT. PG. 11

F. B. 3429 PG 10

CONT. TOP RIGHT PG. 9

LOS ANGELES COUNTY ENGINEER
403 LOS ANGELES COUNTY ENGINEERING BLDG.
PLEASE RETURN TO

Do not extend this side of this line.

Note: Any Additions or Changes on this Sheet Must be Made or Circled in Red Ink With Date and Name of Person Making Change.

Notes Ck'd by	Survey of W/WKS DIST. # 37	F. B. 3429 PG. 11
Map No.	JN 5375 Tape Std. °F	
Office Work	Surveyed by C.L. WEIGHT	
Checked	Notes H.C. Date 11 JULY 67	
Date	Indexed H. E. SEP 5 '67	

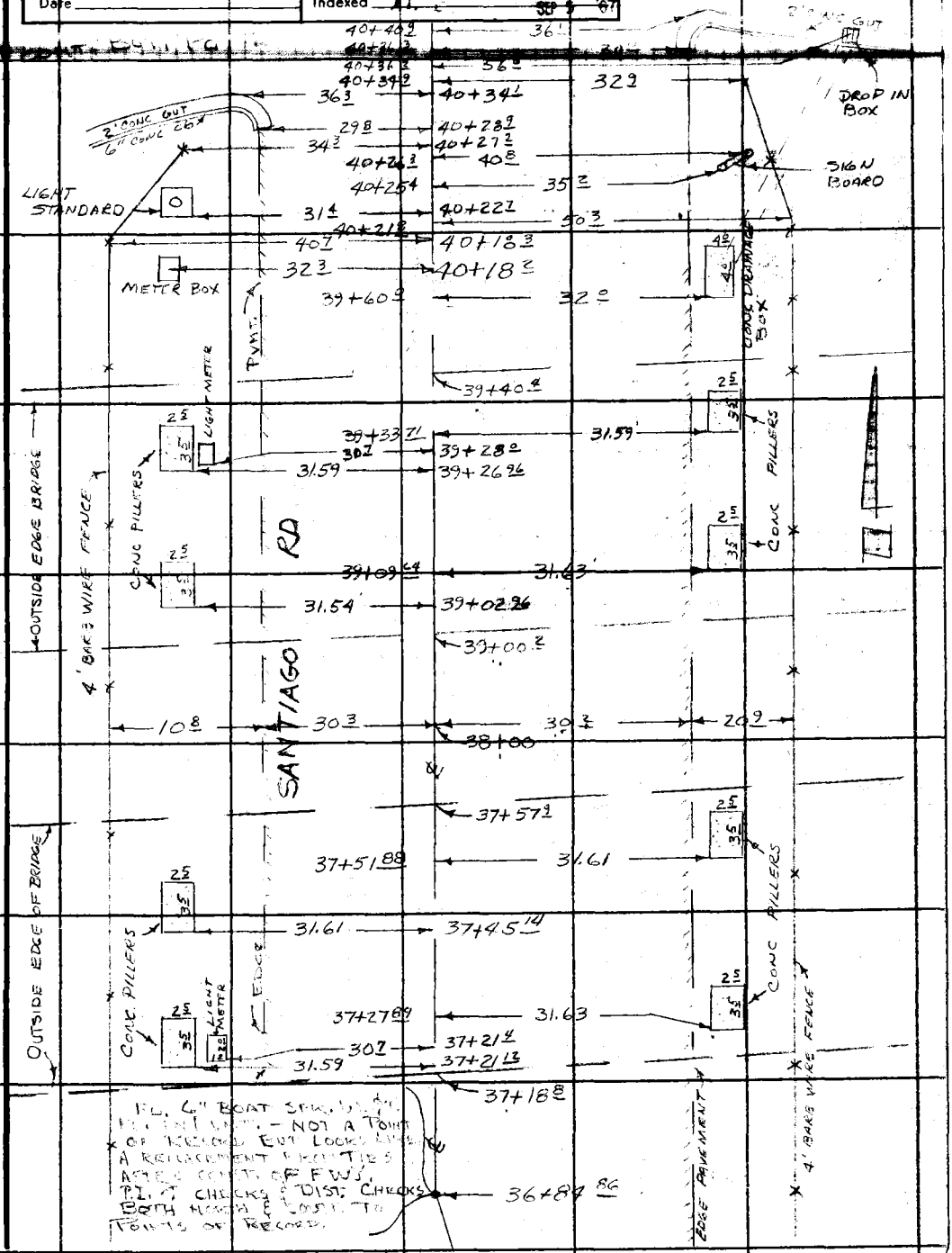

FD. 6" BOAT SPK. [illegible] - NOT A POINT OF RECORD BUT LOOKS LIKE A REPLACEMENT FROM TIES AFTER CONST. OF FWY. P.I. & CHECKS & DIST. CHECKS BOTH NORTH & SOUTH TO POINTS OF RECORD.

CONT. TOP PG. 10

Note: Any Additions or Changes on This Sheet Must be Made or Circled in Red Ink With Date and Name of Person Making Change.

PLEASE RETURN TO
LOS ANGELES COUNTY ENGINEER
403 LOS ANGELES COUNTY ENGINEERING BLDG.
Do not extend this side of this line.

76F309S CE #310 6-63

F. B 3429 PG 12

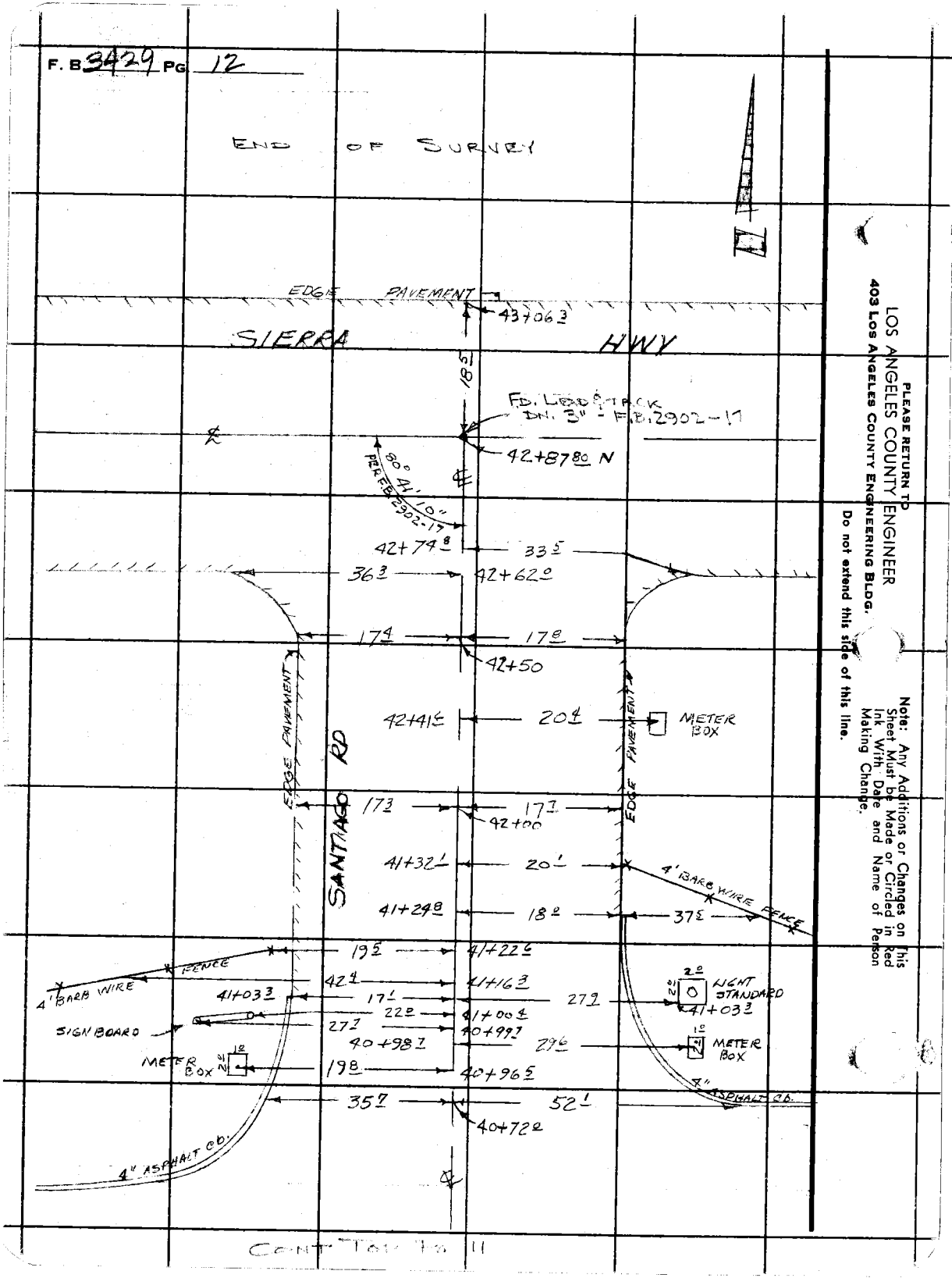

LOS ANGELES COUNTY ENGINEER
403 Los Angeles County Engineering Bldg.

PLEASE RETURN TO

Do not extend this side of this line.

Note: Any Additions or Changes on This Sheet Must be Made or Circled in Red Ink With Date and Name of Person Making Change.

F. B. 3429 Pg. 13

Profile No. ____ Notes Red ____ Date ____ Plotted ____ Date ____ Job No. ____ Division No. ____
Survey of ____
X-Sec. No. ____ Notes Chkd ____ Date ____ Checked ____ Date ____ Survey by ____ Notes ____ Date ____
Map No. ____ Indexed ____ Date ____

LOS ANGELES COUNTY
WATER WORKS DISTRICT #37
VICINITY - ACTON
SANTIAGO ROAD - FROM
SOLEDAD CYN. RD. TO SIERRA HI-WAY

PROFILE & X SECTION
J.N. 5375.16

STATION	B.S.	H.I.	F.S.	ELEV.

PARTY:
C. L. WRIGHT
H. C. HOTCHARD
B. A. PEAVY
J. D. GALLAGHER
J. M. SIDWELL

NOTE: ANY ADDITIONS OR CHANGES ON THIS SHEET MUST BE MADE OR CIRCLED IN RED INK, WITH DATE AND NAME OF PERSON MAKING CHANGE.

Do not extend notes this side of this line.

PLEASE RETURN TO
LOS ANGELES COUNTY ENGINEER
403 Los Angeles County Engineering Bldg.

76-L-298 CE 307 2-63

76-L-298 CE 307 2-63

PLEASE RETURN TO
LOS ANGELES COUNTY ENGINEER
403 LOS ANGELES COUNTY ENGINEERING BLDG.

NOTE: ANY ADDITIONS OR CHANGES ON THIS SHEET MUST BE MADE OR CIRCLED IN RED INK. WITH DATE AND NAME OF PERSON MAKING CHANGE

Do not extend notes this side of this line.

STATION	B. S.	H. I.	F. S.	ELEV.	SANTIAGO RD.	
BMNC 1132	FD			2862.411	F.B. 3180-29 ELEV.	2862.411
					@ INT. SOLEDAD CYN.	RD. & SANTIAGO RD.
					BOLT SPK. IN N.W. COR.	CONC. WALK 71 FT.
					S.L.AY OF INT.	
1+00				[illegible]	℄ INT. SOLEDAD CYN.	RD. & SANTIAGO RD.
					FD. BOLT SPK. WST	FB. 2902-12
				63.05		27 R EDGE PVMT.
				62.92		32 R GUTTER
				62.32	12 L EDGE PVMT.	
				[illegible]	32 L GUTTER	
2+00				67.56		℄
				67.50		19 R EDGE PVMT.
				67.8		30 R DIRT
				67.58	6 L EDGE PVMT	
				67.7	33 L FENCE & DIRT	
3+00				72.4[illegible]		℄
				[illegible]		96 R EDGE PVMT.
				71.[illegible]		22 R GUTTER
				72.9		33 R TOP BRK.
				72.4		40 R DIRT

F. B. 3429 PG. 14

Job No. 5375.16 Division No. ____ Notes Red ____ Plotted ____ Profile ____

Survey of W/WKS DIST. #37 Date ____ Date ____ No. ____

Survey by C.L.W. Notes J.M. SIDWELL Notes Chkd. ____ Checked ____ X-Sec. ____

Indexed ____ Date 11-JULY-67 Date ____ Date ____ No. ____

76-L-298 CE 307 2-63

PLEASE RETURN TO
LOS ANGELES COUNTY ENGINEER
403 LOS ANGELES COUNTY ENGINEERING BLDG.

NOTE: ANY ADDITIONS OR CHANGES ON THIS SHEET MUST BE MADE OR CIRCLED IN RED INK, WITH DATE AND NAME OF PERSON MAKING CHANGE.

Do not extend notes this side of this line.

STATION	B. S.	H. I.	F. S.	ELEV.	SANTIAGO RD.	
3+00				2872 57	18L EDGE PVMT.	
				73 2	30L FN. & DIRT	
				73 4	40L "	
T.P.				76 41		
4+00				78 24		℄
				77 59		11R. EDGE PVMT.
				77 0		22R GUTTER
				79 2		30R TOP BRK
				78 7		40R DIRT
				78 54	24L EDGE PVMT	
				78 8	28L FN.	
				78 9	40L DIRT	
5+00				84 46		℄
				84 07		9'R EDGE PVMT
				83 1		19R GUTTER
				85 5		30R TOP BRK
				84 5		40R DIRT
				84 82	20'L EDGE PVMT.	
				84 5	30L DIRT	
				84 9	40L "	

Profile Notes Red ____ Plotted ____ Job No. 5[illegible] Division No. ____
No. ____ Date ____ Date ____ Survey of W/WKS. DIST #37
X-Sec. Notes Chkd. ____ Checked ____ Survey by [illegible] Notes [illegible] Date [illegible]
No. ____ Date ____ Date ____ Map No. ____ Indexed H. E. OTT Date ____

F.B. 3429 PG. 15

76-L-298 CE 307 2-63

PLEASE RETURN TO
LOS ANGELES COUNTY ENGINEER
403 LOS ANGELES COUNTY ENGINEERING BLDG.

NOTE: ANY ADDITIONS OR CHANGES ON THIS SHEET MUST BE MADE OR CIRCLED IN RED INK, WITH DATE AND NAME OF PERSON MAKING CHANGE

Do not extend notes this side of this line.

STATION	B.S.	H.I.	F.S.	ELEV.	SANTIAGO RD.	
6+00				289040		℄
				89 12		19.9 R EDGE PVMT.
				87 9		26 R GUTTER
				90 3		36 R TOP BRK
				89 5		40 R DIRT
				91 12	14.8 L EDGE PVMT.	
				91 4	22.5 L FENCE	
				91 3	30 L. DIRT.	
BM. 6+57 07 FD.				92 57	C.S. MON. DN. 1.35 FT. IN WELL & COVER	℄
				91 07	NOTE: THIS X SEC. ON SPLIT OF P.I.	32 R. EDGE PVMT.
				90 57		38 R GUTTER
				92 7		48 R. TOP BRK
				91 2		55 R DIRT
				94 00	2 L EDGE PVMT.	
				94 3	14 L FENCE	
				95 8	30 L DIRT	
7+00				95 12		℄
				93 03		23.4 R EDGE PVMT.
				92 2		29 R GUTTER
				94 0		39 R TOP BRK
				92 6		46 R BOT BRK

F.B. 3429 PG. 16 Job No. 5376.16 Division No. Notes Red Plotted Profile
Survey of W/WKS. DIST #37 Date Date No. X-Sec.
Survey by C.L.W. Notes C.L.W. Notes Chkd. Checked
Indexed Date 11 JULY '67 Date Date No.

76-L-298 CE 307 2-63

PLEASE RETURN TO
LOS ANGELES COUNTY ENGINEER
403 LOS ANGELES COUNTY ENGINEERING BLDG.

NOTE: ANY ADDITIONS OR CHANGES ON THIS SHEET MUST BE MADE OR CIRCLED IN RED INK, WITH DATE AND NAME OF PERSON MAKING CHANGE.

Do not extend notes this side of this line.

STATION	B. S.	H. I.	F. S.	ELEV.	SANTIAGO RD.	
7+00				2895 53	8 8 L EDGE PVMT.	
				96 1	19L FN	
				96 2	30L DIRT	
8+00				94 85		℄
				96 66		14 9 R EDGE PVMT
				96 0		22 R GUTTER
				97 4		30 5 R TOP BRK
				96 2		34 R BOTTOM [illegible]
				95 8		40 R DI
				98 34	9 3 L EDGE PVMT	
				98 2	15 5 L BOT. BRK	
				99 4	20 5 L TOP BRK	
				99 8	31 L FN	
				29002	40 L DIRT	
9+00				289985		℄
				98 82		13 6 R EDGE PVMT
				98 2		20 R GUTTER
				97 8		30 R DIRT
				97 4		40 R "
				290020	7 L EDGE PVMT.	
				00 2	15 L BOT BRK	

Profile Notes Red ____ Plotted ____ Job No. [illegible] Division No. ____ F. B. 3429 Pg. 17
No. ____ Date ____ Date ____ Survey of W/WKS MIST #37
X-Sec. Notes Chkd. ____ Checked ____ Survey by [illegible] Notes [illegible] Date [illegible]
No. ____ Date ____ Date ____ Map No. ____ Indexed H. E. OTT Date [illegible] 5 '67

76-L-298 CE 307 2-63

PLEASE RETURN TO
LOS ANGELES COUNTY ENGINEER
403 LOS ANGELES COUNTY ENGINEERING BLDG.

NOTE: ANY ADDITIONS OR CHANGES ON THIS SHEET MUST BE MADE OR CIRCLED IN RED INK. WITH DATE AND NAME OF PERSON MAKING CHANGE

Do not extend notes this side of this line.

STATION	B. S.	H. I.	F. S.	ELEV.	SANTIAGO RD.	
9+00				290.15	30 L DIRT	
				024	40 L "	
10+00 ✓				290.80		℄
				0086		12.5 R EDGE PVMT.
				009		30 R DIRT
				290000		40 R "
				0210	7.8 L EDGE PVMT.	
				020	16 L BOT. BRK	
				028	19 L TOP BRK	
				040	30 L DIRT	
				045	40 L "	
11+00				0393		℄
				0317		12.4 R EDGE PVMT
				022		19.8 R GUTTER
				034		22 R TOP BRK
				024		30 R DIRT
				020		40 R "
				0419	8.5 L EDGE PVMT.	
				044	16 L BOT. BRK.	
				056	18.5 L TOP "	
				058	30 L. DIRT	

5

F. B. 3429 PG. 18 Job No. 5375.16 Division No. Notes Red Plotted Profile
Survey of W/WKS DIST. #37 Date Date No. X-Sec.
Survey by C.L.W. Notes C.L.W. Notes Chkd. Checked
Indexed Date 11-2 JULY '67 Date Date No.

76-L-298 CE 307 2-63

PLEASE RETURN TO
LOS ANGELES COUNTY ENGINEER
403 LOS ANGELES COUNTY ENGINEERING BLDG.

NOTE: ANY ADDITIONS OR CHANGES ON THIS SHEET MUST BE MADE OR CIRCLED IN RED INK, WITH DATE AND NAME OF PERSON MAKING CHANGE.

Do not extend notes this side of this line.

Profile Notes Red____ Plotted____ Job No.____ Division No.____
No.____ Date____ Date____ Survey of____
No.____ Date____ Date____ Map No.____ Indexed____ Date____

F.B. 3429 PG. 12

STATION	B. S.	H. I.	F. S.	ELEV.	SANTIAGO RD.	
11+00				2906.6	40 L DIRT	
12+00				05.12		℄
				04.24		12 R E.P.
				03.0		30 R "
				02.4		40 R "
				05.37	8 L E.P.	
				05.3	15 L TOP BRK.	
				06.3	20 L " "	
				06.9	30 L DIRT	
				07.4	40 L " "	
13+00				06.87		℄
				06.34		12 R E.P.
				05.1		18 R TOP BRK.
				06.0		21 R " "
				05.5		30 R DIRT
				05.1		40 R "
				07.00	8 L E.P.	
				06.9	15 L TOP BRK.	
				08.1	18 L " "	
				08.7	30 L DIRT	
				2909.1	40 L "	

Indexed H. E. G.

76-L-298 CE 307 2-63

PLEASE RETURN TO
LOS ANGELES COUNTY ENGINEER
403 LOS ANGELES COUNTY ENGINEERING BLDG.

NOTE: ANY ADDITIONS OR CHANGES ON THIS SHEET MUST BE MADE OR CIRCLED IN RED INK, WITH DATE AND NAME OF PERSON MAKING CHANGE

Do not extend notes this side of this line.

STATION	B.S.	H.I.	F.S.	ELEV.	SANTIAGO RD.	
14+00				[illegible].75		℄
				09 [illegible]		11 3/4 R E.P.
				[illegible]		17 2/4 R GUT.
				[illegible]		20 R TOP BRK.
				08 [illegible]		30 R DIRT
				[illegible]		40 R " "
				[illegible]	8 2/4 L E.P.	
				[illegible]	15 L BOT. BRK.	
				[illegible]	20 L TOP "	
				[illegible]	30 L DIRT	
				[illegible]	40 L "	
15+00				13 43		℄
				13 21		10 8/4 R E.P.
				12 5		17 R GUT.
				13 6		20 R TOP BRK.
				13 1		30 R DIRT
				12 7		40 R "
				13 16	9 3/4 L E.P.	
				13 5	15 5/4 L BOT. BRK.	
				[illegible]	18 L TOP "	
				[illegible]	30 L DIRT	
				[illegible]	40 L " "	

F.B. 3429 PG. 20

Job No. 5375.16 Division No. Notes Red Plotted Profile
Survey of W/WKS. DIST. #37 Date Date No. X-Sec.
Survey by C.L.W. Notes H.M.S. Notes Chkd. Checked
Indexed Date 12 July 67 Date Date No.

76-L-298 CE 307 2-63

PLEASE RETURN TO
LOS ANGELES COUNTY ENGINEER
403 LOS ANGELES COUNTY ENGINEERING BLDG.

NOTE: ANY ADDITIONS OR CHANGES ON THIS SHEET MUST BE MADE OR CIRCLED IN RED INK, WITH DATE AND NAME OF PERSON MAKING CHANGE.

Do not extend notes this side of this line.

Profile Notes Rod Plotted Job No. Division No.
No. X Sec. Date Date Survey of W W DIST #37
No. Date Notes Ckkd. Date Checked Date Survey by Map No. Notes Indexed H. E. OTT Date

F. B. 3429 Pg. 21

STATION	B. S.	H. I.	F. S.	ELEV.	SANTIAGO RD.		
16+00				29 17.18		℄	
				16.70		11½' R	E.P.
				16.1		17' "	GUT
				16.9		20' "	TOP BRK
				16.6		30' "	DIRT
				16.6		40' "	"
				17.36	9³ L	E.P	
				17.2	16' "	BOT BRK	
				18.0	19 "	TOP "	
				18.4	30 "	DIRT	
				18.8	40 "	"	
T.P.				18.40			
17+00				21.19		℄	
				20.87		9½' R	E.P.
				19.9		18' "	GUT
				21.2		20' "	TOP BRK
				20.9		30' "	DIRT
				20.9		40' "	"
				21.46	9³ L	E.P	
				21.5	16' "	BOT BRK	
				29 22.7	40' "	TOP "	

76-L-298 CE 307 2-63

PLEASE RETURN TO
LOS ANGELES COUNTY ENGINEER
403 LOS ANGELES COUNTY ENGINEERING BLDG.

NOTE: ANY ADDITIONS OR CHANGES ON THIS SHEET MUST BE MADE OR CIRCLED IN RED INK. WITH DATE AND NAME OF PERSON MAKING CHANGE

Do not extend notes this side of this line.

STATION	B. S.	H. I.	F. S.	ELEV.	SANTIAGO RD.	
17+00				2922.7	30' L	
				22.5	40' "	
18+00				25.12		℄
				24.45		11.6' R E.P.
				23.7		18.5 " GUT
				24.5		23 " TOP BRK
				24.3		30 " DIRT
				23.7		40 " "
				25.36	9.3 L E.P.	
				25.2	17' " BOT BRK	
				26.0	19' " TOP "	
				26.3	30 " DIRT	
				26.8	40 " "	
19+00				29.42		℄
				28.84		11.4 R E.P.
				27.8		19' " GUT
				28.6		23' " TOP BRK
				28.4		30' " DIRT
				27.9		40' " "
				29.71	9.0 L E.P.	
				2929.92	15' " BOT BRK.	

F. B. 3429 PG. 22 Job No. 5375.16 Division No. Notes Red Plotted Profile
Survey of W. W. DIST #37 Date Date No. X-Sec.
Survey by CLW Notes HCH Notes Chkd. Checked
Indexed Date 12 July 67 Date Date No.

76-L-298 CE 307 2-63

PLEASE RETURN TO
LOS ANGELES COUNTY ENGINEER
403 LOS ANGELES COUNTY ENGINEERING BLDG.

NOTE: ANY ADDITIONS OR CHANGES ON THIS SHEET MUST BE MADE OR CIRCLED IN RED INK, WITH DATE AND NAME OF PERSON MAKING CHANGE.

Do not extend notes this side of this line.

STATION	B. S.	H. I.	F. S.	ELEV.	SANTIAGO RD.		
19+00				2931.0	19' L	TOP BRK	
				31.4	30' "	DIRT	
				31.5	40' "	"	
20+00				33.84			℄
				33.23			10.8 R E.P
				32.4			19' " GUT
				33.2			22' " TOP BRK
				32.9			30' " DIRT
				32.0			40' " "
				34.12	9.5' L	E.P.	
				34.2	16' "	BOT BRK	
				35.5	19' "	TOP BRK	
				36.2	30' "	DIRT	
				36.7	40' "	"	
21+00				38.39			℄
				37.58			12.0 R E.P
				37.0			18.0 " GUT
				37.4			22' " TOP BRK
				37.0			30 " DIRT
				36.4			40 " "
				2938.65	9.4 L	E.P.	

Profile No. ____ Notes Red ____ Plotted ____ Job No. 5378-[illegible] Division No. ____
X-Sec. No. ____ Date ____ Date ____ Survey of W. W. DIST #37
Notes Chkd. ____ Checked ____ Survey by C.L.W. Notes H.S.H. Date 12 JULY 67
No. ____ Date ____ Date ____ Map No. ____ Indexed H. E. OTT Date ____

F.B. 3429 Pg. 23

76-L-298 CE 307 2-63

PLEASE RETURN TO
LOS ANGELES COUNTY ENGINEER
403 LOS ANGELES COUNTY ENGINEERING BLDG.

NOTE: ANY ADDITIONS OR CHANGES ON THIS SHEET MUST BE MADE OR CIRCLED IN RED INK, WITH DATE AND NAME OF PERSON MAKING CHANGE

Do not extend notes this side of this line.

F.B. 3429 PG. 34 | Job No. 5375.16 Division No. Notes Red Date Profile
Survey of W.W. DIST #37 Date No.
Survey by C.L.W. Notes HCH Notes Chkd. Date X-Sec.
Indexed Date 12 JULY 67 Checked Date No.

STATION	B.S.	H.I.	F.S.	ELEV.	SANTIAGO RD.		
21+00				2938.0	18'L	BOT. BRK	
				40.2	21'L	TOP "	
				40.6	30'L	DIRT	
				41.3	40'L	"	
22+00				42.45			℄
				42.25			10^{3}R E.P.
				41.0			30' " DIRT
				40.5			40' " "
				42.61	$9\frac{4}{}$L	E.P.	
				43.4	30' "	DIRT	
				44.5	40' "	"	
23+00				47.11			℄
				47.16			10^{6}R E.P.
				45.5			30' " DIRT
				45.0			40' " "
				46.66	$9\frac{2}{}$L	E.P.	
				46.0	15' "	GUT.	
				49.1	22' "	TOP BRK	
				49.6	30' "	DIRT	
				2950.5	40' "	"	

76-L-298 CE 307 2-63

PLEASE RETURN TO
LOS ANGELES COUNTY ENGINEER
403 LOS ANGELES COUNTY ENGINEERING BLDG.

NOTE: ANY ADDITIONS OR CHANGES ON THIS SHEET MUST BE MADE OR CIRCLED IN RED INK, WITH DATE AND NAME OF PERSON MAKING CHANGE.

Do not extend notes this side of this line.

STATION	B. S.	H. I.	F. S.	ELEV.	SANTIAGO RD		
24+00				2951.52		℄	
				51.77		8.4 R	E.P.
				51.6		1.3 R	TOP BRK
				48.4		3.0 R	DIRT
				47.2		4.0 R	"
				50.88	11.8 L	E.P.	
				49.8	17 L	GUT	
				53.8	22 L	TOP BRK.	
				54.3	30 L	DIRT	
				54.9	40 L	" "	
24+50				53.63		℄	
				53.80		4 R	E.P.
				53.9		1.1 R	TOP BRK.
				49.9		3.0 R	DIRT
				48.7		4.0 R	DIRT
25+00				55.56		℄	
				55.6		1 R	TOP BRK
				51.2		12 R	TOP BRK
				47.8		30 R	DIRT
				55.55	3.4 L	E.P.	
				54.05	23.2 L	E.P.	

Profile No. X-Sec. No. Date Notes Red Date Plotted Date Job No. 5315 Division No. Survey of W. Ave. Dist. #37 Date Notes Chkd Date Checked Date Map No. Indexed E. OTT Date

F. B. 3429 Pg. 35

76-L-298 CE 307 2-63

PLEASE RETURN TO
LOS ANGELES COUNTY ENGINEER
403 Los Angeles County Engineering Bldg.

NOTE: ANY ADDITIONS OR CHANGES ON THIS SHEET MUST BE MADE OR CIRCLED IN RED INK, WITH DATE AND NAME OF PERSON MAKING CHANGE

Do not extend notes this side of this line.

F.B. 3429 Pg. 36 | Job No. 5375.16 | Division No. | Notes Red | Date | Plotted | Profile
Survey of W/WKS. Dist. # 37 | Date | No. | X-Sec.
Survey by C.L.W. | Notes T.M.S. | Notes Chkd. | Checked
Indexed | Date 12-July '67 | Date | Date | No.

STATION	B.S.	H.I.	F.S.	ELEV.	SANTIAGO RD.	
25+00				2953.4	27 L GUT.	
				56.2	33 L TOP BRK.	
				56.1	40 L DIRT	
25+43.58				55.05		℄
				51.2	+ SEC. TAKEN @ RIGHT ∡ TO BACK TANG.	30 R
				56.8	7 L TOP BRK.	
				56.62	13.5 L E.P.	
				55.10	33 L E.P.	
				54.8	36 L GUT.	
				59.2	42 L TOP BRK.	
				59.7	50 L DIRT	
BM. J C 1134	F.D.			2956.715		
26+00				2958.65		℄
				56.9		20 R DIRT
				56.2		30 R " "
				57.79	6 L E.P.	
				56.22	25.6 L E.P.	
				56.0	27 L GUT.	
				61.6	35 L TOP BRK	

76-L-298 CE 307 2-63

PLEASE RETURN TO
LOS ANGELES COUNTY ENGINEER
403 LOS ANGELES COUNTY ENGINEERING BLDG.

NOTE: ANY ADDITIONS OR CHANGES ON THIS SHEET MUST BE MADE OR CIRCLED IN RED INK, WITH DATE AND NAME OF PERSON MAKING CHANGE.

Do not extend notes this side of this line.

Profile Notes Red. Plotted Job No. Division No.
No. X-Sec. Date Date Survey of
No. Date Date Map No. Index No.

F.B. 3429 PG. 37

STATION	B. S.	H. I.	F. S.	ELEV.	SANTIAGO RD.	
26+00				2962.8	50L DIRT	
26+50				58.4		℄
				58.4		1R TOP BANK
				55.2		10R BO. BK.
				53.		30R DIRT
				51.7		40R " "
				58.38	2½L E.P.	
				57.00	22L " "	
				56.7	25L GUT.	
				60.3	31L TOP BRK.	
				61.6	40L DIRT	
27+00				58.79		℄
				58.8		3R TOP BK.
				57.2		10R BO BK
				54.6		30R DIRT
				53.0		40R DIRT
				58.82	1L E.P.	
				57.66	20½L " "	
				57.4	23L GUT.	
				60.4	29L TOP BRK.	
				61.5	40L DIRT	

76-L-298 CE 307 2-63

PLEASE RETURN TO
LOS ANGELES COUNTY ENGINEER
403 LOS ANGELES COUNTY ENGINEERING BLDG.

NOTE: ANY ADDITIONS OR CHANGES ON THIS SHEET MUST BE MADE OR CIRCLED IN RED INK, WITH DATE AND NAME OF PERSON MAKING CHANGE

Do not extend notes this side of this line.

STATION	B. S.	H. I.	F. S.	ELEV.	SANTIAGO RD.		
27+33				[illegible]			℄ E.P.
				[illegible]			4 R Top BRK
				[illegible]			11 R [illegible]
				[illegible]			30 R [illegible]
				[illegible]			40 R
27+50				[illegible]			℄
				53.1	17.5 L	E.P.	
				57.8	21 L	GUT.	
				60.2	25 L	Top BRK	
				[illegible]	40 L	DIRT	
27+65				[illegible]			℄
				[illegible]			2 R E.P
				[illegible]			7 R Top BRK
				[illegible]			30 R DIRT
				[illegible]			40 R "
27+75				[illegible]			℄
				53.41	16 L	E.P	
				58.2	[illegible] L	GUT.	
				62.6	25 L	TOP BRK.	
				64.0	34 L	DIRT	
				65.0	40 L	" "	

F. B. 3429 PG. 38

Job No. 53516 Division No. ____ Notes Red ____ Plotted ____ Profile ____

Survey of W/WKS DIST. #37 Date ____ Date ____ No. ____

Survey by C.L.W. Notes J.M.S. Notes Chkd. ____ Checked ____ X-Sec. ____

Indexed ____ Date 13-JULY 67 Date ____ Date ____ No. ____

76-L-298 CE 307 2-63

PLEASE RETURN TO
LOS ANGELES COUNTY ENGINEER
403 LOS ANGELES COUNTY ENGINEERING BLDG.

NOTE: ANY ADDITIONS OR CHANGES ON THIS SHEET MUST BE MADE OR CIRCLED IN RED INK, WITH DATE AND NAME OF PERSON MAKING CHANGE.

Do not extend notes this side of this line.

STATION	B. S.	H. I.	F. S.	ELEV.	SANTIAGO RD.	
28+00				2959.25		℄
				59.29		4°R E.P.
				59.2		8 R TOP BRK
				56.9		16R BOT BRK
				54.6		30R DIRT
				53.3		40R
				58.57	15 3/4 L E.P.	
				58.5	18L BOT. BRK.	
				61.6	25L TOP BRK.	
				63.6	40L DIRT	
28+50				59.22		℄
				59.03	14L E.P.	
				59.0	16L BOT. BRK.	
				68.0	24L TOP BRK.	
				70.5	40L DIRT	
28+70				59.25		℄
				59.12		5R E.P.
				59.2		9R BOT BRK
				61.4		15R TOP BRK
				59.7		30R DIRT
				57.9		40R

Profile No. X Sec. No. Date Notes Red Date Plotted Date Job No. Survey of Map No. Indexed H. E. O. Division No. Date

F.B. 3429 Pg. 39

76-L-298 CE 307 2-63

PLEASE RETURN TO
LOS ANGELES COUNTY ENGINEER
403 LOS ANGELES COUNTY ENGINEERING BLDG.

NOTE: ANY ADDITIONS OR CHANGES ON THIS SHEET MUST BE MADE OR CIRCLED IN RED INK. WITH DATE AND NAME OF PERSON MAKING CHANGE

Do not extend notes this side of this line.

STATION	B. S.	H. I.	F. S.	ELEV.	SANTIAGO RD.	
28+80				[illegible]9.24		℄
				59.11		12½R E.P.
				57.1		16R BOT. BRK
				53[illegible]		24R TOP "
				55.5		40R DIRT
29+[illegible]				59.27		℄
				[illegible]		6½R E.P.
				[illegible]		12R TOP BRK
				56.0		22R BOT BRK.
				5[illegible].8		40R DIRT
				59.[illegible]	12L E.P.	
				5[illegible]	15L BOT. BRK.	
				[illegible]	22L TOP BRK.	
				67.[illegible]	40L DIRT	
29+65				[illegible]		℄
				58.[illegible]		9½R E.P.
				58.3		14R TOP BRK
				5[illegible].1		25R BOT "
				5[illegible]		40R DIRT
30+00				58.77		℄
				58.15		11½R E.P.

F. B. 3429 PG. 40

Job No. 5375.16 Division No. Notes Red Plotted Profile

Survey of W/WKS. DIST # 37 Date Date No. X-Sec.

Survey by C.L.W. Notes J.M.S. Notes Chkd. Checked

Indexed Date Date No.

76-L-298 CE 307 2-63

PLEASE RETURN TO
LOS ANGELES COUNTY ENGINEER
403 LOS ANGELES COUNTY ENGINEERING BLDG.

NOTE: ANY ADDITIONS OR CHANGES ON THIS SHEET MUST BE MADE OR CIRCLED IN RED INK, WITH DATE AND NAME OF PERSON MAKING CHANGE.

Do not extend notes this side of this line.

STATION	B. S.	H. I.	F. S.	ELEV.	SANTIAGO RD.	
30+00				2957.2		16R TOP BRK
				53.8		27R S. BRK
				52.0		40R DIRT
				58.78	8 4L E.P.	
				58.6	15L BOT BRK	
				61.6	21L TOP BRK	
				63.6	30L DIRT	
				65.2	40L " "	
31+05.13				59.2		℄
				59.20		3 6R E.P.
				57.71		22 5R E.P.
				57.4		25R GUT
				58.[illegible]		[illegible]R TOP BRK
				5[illegible]		[illegible]R DIRT
				57.[illegible]	4L BOT BRK	
				61.9	9L TOP BRK	
				64.9	30L DIRT	
31+50				58.90		℄
				59.07	3L E.P.	
				59.1	10L BOT BRK	
				2962.1	16L TOP BRK	

Profile Notes Red ____ Plotted ____ Job No. [illegible] Division No. ____
No. ____ Date ____ Date ____ Survey of W/WK [illegible]
X-Sec. Notes Chkd ____ Checked ____ Survey by [illegible] Notes [illegible] Date [illegible]
No. ____ Date ____ Date ____ Map No. ____ Indexed H. E. OT Date ____

F. B. 3429 PG. 41

76-L-298 CE 307 2-63

PLEASE RETURN TO
LOS ANGELES COUNTY ENGINEER
403 LOS ANGELES COUNTY ENGINEERING BLDG.

NOTE: ANY ADDITIONS OR CHANGES ON THIS SHEET MUST BE MADE OR CIRCLED IN RED INK, WITH DATE AND NAME OF PERSON MAKING CHANGE

Do not extend notes this side of this line.

STATION	B.S.	H.I.	F.S.	ELEV.	SANTIAGO RD.	
[illegible]				[illegible]	[illegible] DIRT	
				[illegible]	[illegible]	
32+00				[illegible]		℄
				[illegible]		12 3/4R [illegible]
				[illegible]		15R [illegible]
				[illegible]		[illegible]
				[illegible]		[illegible]
				[illegible]		[illegible]
				[illegible]	[illegible]	
				[illegible]	[illegible]	
				[illegible]	[illegible]	
				[illegible]	[illegible]	
32+30				[illegible]		℄
				[illegible]		11R E.P.
				[illegible]		13R GUTT
				[illegible]		18R TOP BRK.
				[illegible]		30R BOT BRK
				51.0		42R DIRT
				[illegible]		55R F.L. WASH
33+00				[illegible]		℄
				[illegible]		11 3/4R E.P. & GUTTER

F.B. 3429 PG. 42

Job No. 5515.16 Division No. Notes Red Plotted Profile

Survey of W/WKS. DIST. #37 Date Date No. X-Sec.

Survey by C.L.W. Notes J.M.S. Notes Chkd. Checked No.

Indexed Date 13-JULY-67 Date Date

76-L-298 CE 307 2-63

PLEASE RETURN TO
LOS ANGELES COUNTY ENGINEER
403 LOS ANGELES COUNTY ENGINEERING BLDG.

NOTE: ANY ADDITIONS OR CHANGES ON THIS SHEET MUST BE MADE OR CIRCLED IN RED INK, WITH DATE AND NAME OF PERSON MAKING CHANGE.

Do not extend notes this side of this line.

Profile No. ____ Notes Red ____ Plotted ____ Job No. ____ Division No. ____
No. ____ Date ____ Date ____ Survey of ____
No. ____ Date ____ Date ____ Map No. ____ Indexed ____ Date ____

F.B. 3429 PG. 43

SANTIAGO RD.

STATION	B. S.	H. I.	F. S.	ELEV.		
33+00				2954.0		6R
				51.0		34R
				54.35	9½ L	E.P.
				54	12L	BK. BRK.
				57.8	30L	
				57.4	40L	
33+15				53.69		12R TOP WALL
± 25				54.21		℄
				53.62		12R
				53.3		27R TOP BANK
				52.4		15R F.L. WASH
33+40				54.42		℄
				54.06		9R E.P.
				53.87		13R TOP WALL
				54.0		30R DIRT
				54.6		40R DIRT
				54.60	9L	E.P. & F.L. WASH
				55.7	30L	F.L. WASH
				56.0	40L	DIRT
34+00				57.33		℄
				57.08		11R E.P. & F.L.
				57.9		30R DIRT

76-L-298 CE 307 2-63

PLEASE RETURN TO
LOS ANGELES COUNTY ENGINEER
403 LOS ANGELES COUNTY ENGINEERING BLDG.

NOTE: ANY ADDITIONS OR CHANGES ON THIS SHEET MUST BE MADE OR CIRCLED IN RED INK, WITH DATE AND NAME OF PERSON MAKING CHANGE

Do not extend notes this side of this line.

F.B. 3429 Pg. 44 | Job No. 5515.16 Division No. | Notes Red | Plotted | Profile
Survey of W/WKS. DIST. #27 | Date | Date | No.
Survey by C.L.W. | Notes 2 M.S. | Notes Chkd. | Checked | X-Sec.
Indexed | Date 13-JULY 67 | Date | Date | No.

STATION	B. S.	H. I.	F. S.	ELEV.	SANTIAGO RD	
34+00				295.75		40R DIRT
				56.92	10L E.P.	
				57.1	20L DIRT	
				57.9	40L " "	
35+00				58.01		
				58.18		11½R E.P. & GUT.
				58.5		38R TOP BRK.
				58.2		38R BOT. " BRK.
				58.7		50R DIRT
				65.76	78L E.P.	
				61.9	20L DIRT	
				61.1	40L DIRT	
35+55				65.67		
				65.0		16R E.P. & GUT.
				64.7		30R DIRT
				65.0		40R DIRT
				63.90	25L E.P. & TOP BRK.	
				63.8	36L BOT. BRK	
36+00				68.10		
				67.70		20R PVMT.
				267.45		49½R " GUTTER

76-L-298 CE 307 2-63

PLEASE RETURN TO
LOS ANGELES COUNTY ENGINEER
403 LOS ANGELES COUNTY ENGINEERING BLDG.

NOTE: ANY ADDITIONS OR CHANGES ON THIS SHEET MUST BE MADE OR CIRCLED IN RED INK, WITH DATE AND NAME OF PERSON MAKING CHANGE.

Do not extend notes this side of this line.

STATION	B. S.	H. I.	F. S.	ELEV.	SANTIAGO RD.	
36+00				2967.81	20L PUMT.	
				67.63	46.5L " " GUT.	
36+46				64.87	46.5L INVERT INLET 24" CULV[illegible]	
36+84.86				72.19		℄
				71.51	X SEC. TAKEN @ RIGHT ∡ TO BACK TANG	32R E.P. & GU[illegible]
				78.0		44R TOP BRK.
				78.0		50.5R [illegible]
				71.67	28L E.P.	
				71.7	32L TOP BRK.	
				69.6	37L F.L. DRAIN	
				85.0	60L S.H.	
37+50				74.77		℄
				73.96		30R E.P. G[illegible]
				83.2		45R TOP BR[illegible]
				83.8		50.5R FENCE [illegible]
				74.16	30L E.P.	
				74.2	35L TOP BRK.	
				72.2	39L F.L. DRAIN	
				83.0	56L S.H.	
38[illegible]+00				76.76		℄
				76.11		30R E.P. & G[illegible]

Profile No. ___ Notes Red ___ Plotted ___ Job No. ___ Division No. ___
X-Sec. No. ___ Date ___ Date ___ Survey of [illegible]
Notes Chkd. ___ Date ___ Notes [illegible] Date ___
No. ___ Date ___ Date ___ Map No. ___ Indexed ___ Date ___

H. E. OTT

F.B. 3429 PG 45

76-L-298 CE 307 2-63

PLEASE RETURN TO
LOS ANGELES COUNTY ENGINEER
403 LOS ANGELES COUNTY ENGINEERING BLDG.

NOTE: ANY ADDITIONS OR CHANGES ON THIS SHEET MUST BE MADE OR CIRCLED IN RED INK, WITH DATE AND NAME OF PERSON MAKING CHANGE

Do not extend notes this side of this line.

STATION	B.S.	H.I.	F.S.	ELEV.	SANTIAGO RD.	
38+00				298.1		42R TOP BRK.
				86.2		50.5R FENCE LINE
				76.25	30L E.P	
				76.5	35L TOP BRK.	
				[illegible]	38L F.L. DRAIN	
				76.8	41L TOP BRK.	
				77.0	50L DIRT	
38+20				83.4		50.5R FENCE LINE - ℄ DRAIN
39+00 32				81.10		℄
				80.47		29R E.P.&GUT.
				88.4		42R TOP BRK.
				90.0		50.5R FENCE LINE
				80.35	30L E.P.	
				80.7	3 L TOP BRK.	
				79.7	37L F.L. DRAIN	
				88.4	51L S.H.	
39+39				83.00	37L DRAIN STARTS	
39+62				83.73		32R CONC. DRAINAGE BOX
39+70				85.12		℄
				84.35		30.7R E.P.&GUT.
				93.8		43R TOP BRK.
				94.5		50.5R FENCE LINE

F.B. 3429 PG. 46

Job No. 5375.16 Division No. Notes Red Plotted Profile
Survey of W/WKS. DIST. 37 Date Date No.
Survey by C.L.W. Notes H.M.S. Notes Chkd. Checked X-Sec.
Indexed Date 14-JULY '67 Date Date No.

76-L-298 CE 307 2-63

PLEASE RETURN TO
LOS ANGELES COUNTY ENGINEER
403 LOS ANGELES COUNTY ENGINEERING BLDG.

NOTE: ANY ADDITIONS OR CHANGES ON THIS SHEET MUST BE MADE OR CIRCLED IN RED INK, WITH DATE AND NAME OF PERSON MAKING CHANGE.

Do not extend notes this side of this line.

Profile Notes Red____ Plotted____ Job No. [illegible] Division No.____
No.____ X Sec.____ Date____ Date____ Survey of [illegible]
Notes Ckd.____ Checked____ Surveyed by [illegible] Notes____ Details____
No.____ Date____ Date____ Map No.____ Indexed H. E. OT Date____

F. B. 3429 Pg. 47

ANTIOCH RD.

STATION	B. S.	H. I.	F. S.	ELEV.		
39+70				2984.50	30L	E. P. & BOT. BRK
				85.2	32L	TOP BRK.
				86.4	43L	BOT. BRK.
				89.5	51L	S. H.
40+00				87.10		℄
				86.30		3.0R E. P. GUT
				91.0		40R TOP BRK.
				91.6		50.5R FENCE [illegible]
				86.46	30L	E.P. & BOT. BRK.
				87.6	33L	TOP BRK.
				88.2	39L	FENCE LINE
40+50				90.72		℄
				90.29		20R PVMT.
				90.18		40R " "
				90.33	20L	PVMT.
				89.62	40L	" "
40+80				93.10		℄
				92.44		34.5R GUT. & BOT. [illegible]
				99.3		85R TOP BRK.
				91.45	25L	GUT.
				2991.7	40L	DIRT

76-L-298 CE 307 2-63

PLEASE RETURN TO
LOS ANGELES COUNTY ENGINEER
403 LOS ANGELES COUNTY ENGINEERING BLDG.

NOTE: ANY ADDITIONS OR CHANGES ON THIS SHEET MUST BE MADE OR CIRCLED IN RED INK, WITH DATE AND NAME OF PERSON MAKING CHANGE

Do not extend notes this side of this line.

STATION	B. S.	H. I.	F. S.	ELEV.	SANTIAGO RD.	
41+00				2994.77		℄
				94.30		24R GUT.
				94.8		30R BOT BRK.
				3000.30		43R TOP BRK.
				2994.10	16.5L GUT.	
				96.0	24L TOP BRK.	
				96.4	45L DIRT	
41+50				98.91		℄
				98.50		17R E.P. BOT. BRK.
				3004.6		27R TOP BRK.
				3005.8		40R DIRT
				2998.34	17L E.P. GUT.	
				3002.3	26L TOP BRK.	
				02.0	34L " "	
				00.8	40L DIRT	
42+00				03.01		℄
				02.57		17.7R E.P. BOT. BRK
				09.0		27R TOP BRK.
				11.0		43R DIRT
				02.49	17.3L E.P. BOT. BRK.	
				04.2	21L TOP BRK.	

F.B. 3429 PG. 48

Job No. 5375.16 Division No. Notes Red Plotted Profile
Survey of W/WKS Dist #37 Date Date No.
Survey by C.C.W. Notes J.M.S. Notes Chkd. Checked X-Sec.
Indexed Date 14-JULY-67 Date Date No.

76-L-298 CE 307 2-63

PLEASE RETURN TO
LOS ANGELES COUNTY ENGINEER
403 LOS ANGELES COUNTY ENGINEERING BLDG.

NOTE: ANY ADDITIONS OR CHANGES ON THIS SHEET MUST BE MADE OR CIRCLED IN RED INK, WITH DATE AND NAME OF PERSON MAKING CHANGE.

Do not extend notes this side of this line.

STATION	B. S.	H. I.	F. S.	ELEV.	SANTIAGO RD.	
42+00				3004.0	26L TOP BRK.	
				01.5	37L DIRT	
42+50				06.80		℄
				06.38		17.8R E.P. BOT. [illegible]
				08.8		21R TOP BRK
				09.4		33R BOT BRK
				12.0		45R S.H
				06.45	17.4L E.P. BOT. BRK.	
				07.2	20L TOP BRK	
				07.4	31L " "	
				03.0	40L DIRT	
42+87.80	INT.			07.75	X SEC. TAKEN ON ℄ SIERRA HI-WAY	℄
				08.00		20R PVMT.
				08.19		40R PVMT.
				07.52	20L PVMT.	
				07.33	40L " "	
42+70	STATION 40K C.L.W.			07.17	X NOTE: SEC. TAKEN PARALLEL W/℄ SIERRA HIGHWAY	℄ SANTIAGO & GUTTER [illegible]
				07.42		20 R GUTT
				07.58		40 R "
				06.95	20L GUTTER	
				06.70	40L "	

Profile Notes Red ____ Plotted ____ Job No. ____ Division No. ____
No. ____ Date ____ Date ____ Survey of ____
No. ____ Date ____ Date ____ Map No. ____ Indexed H. E. OT Date ____

F.B. 3429 PG. 49

76-L-298 CE 307 2-63

PLEASE RETURN TO
LOS ANGELES COUNTY ENGINEER
403 Los Angeles County Engineering Bldg.

NOTE: ANY ADDITIONS OR CHANGES ON THIS SHEET MUST BE MADE OR CIRCLED IN RED INK, WITH DATE AND NAME OF PERSON MAKING CHANGE

Do not extend notes this side of this line.

F.B. 3429 Pg. 50 | Job No. 5515.16 | Division No. | Notes Red | Plotted | Profile
Survey of W/ WKS. DIST. # 37 | Date | Date | No.
Survey by C.L.W. | Notes C.L.W. | Notes Chkd | Checked | X-Sec.
Indexed | Date | Date | Date | No.

STATION	B. S.	H. I.	F. S.	ELEV.	SANTIAGO RD	
43+06				300725	℄ SANTIAGO RD. ℄ EDGE PVMT SIERRA HI-WAY	
				0746	X SECT. TAKEN PARALLEL WITH ℄ SIERRA HIGHWAY	20R ℄ EDGE PVMT.
				0766		40R
				0699	20L ℄ EDGE PVMT	
				0677	40L	
BM 201-69				300608		

Notes Ck'd by	Survey of W/[illegible] #37	F.B. 3479 Pg. 51
[illegible]	[illegible]	
Office Work	Surveyed by C.L. WRIGHT	
Checked	Notes C.L.W. H.C.H. Date July '67	
Date	Indexed H. E. OT [illegible] 5 '67	

LOS ANGELES COUNTY WATER WORKS
DISTRICT #37 - VICINITY - ACTON.
CROWN VALLEY ROAD - VICINITY
ANTELOPE VALLEY FREEWAY -
IMPROVEMENT LOCATION

J.N. 5375.16

REFERENCES:

F.B. 2692

PARTY:

C. L. WRIGHT
H. C. HUBBARD JR.
B. A. PEAVY
J. M. SIDWELL
J. D. GALLAGHER

Note: Any Additions or Changes on this Sheet Must be Made or Circled in Red Ink With Date and Name of Person Making Change

Do not extend this side of this line.

PLEASE RETURN TO
LOS ANGELES COUNTY ENGINEER
403 LOS ANGELES COUNTY ENGINEERING BLDG.

76P309S CE #310 5-66

F.B. 2429 Pg. 52

CONT. FROM Pg. 53

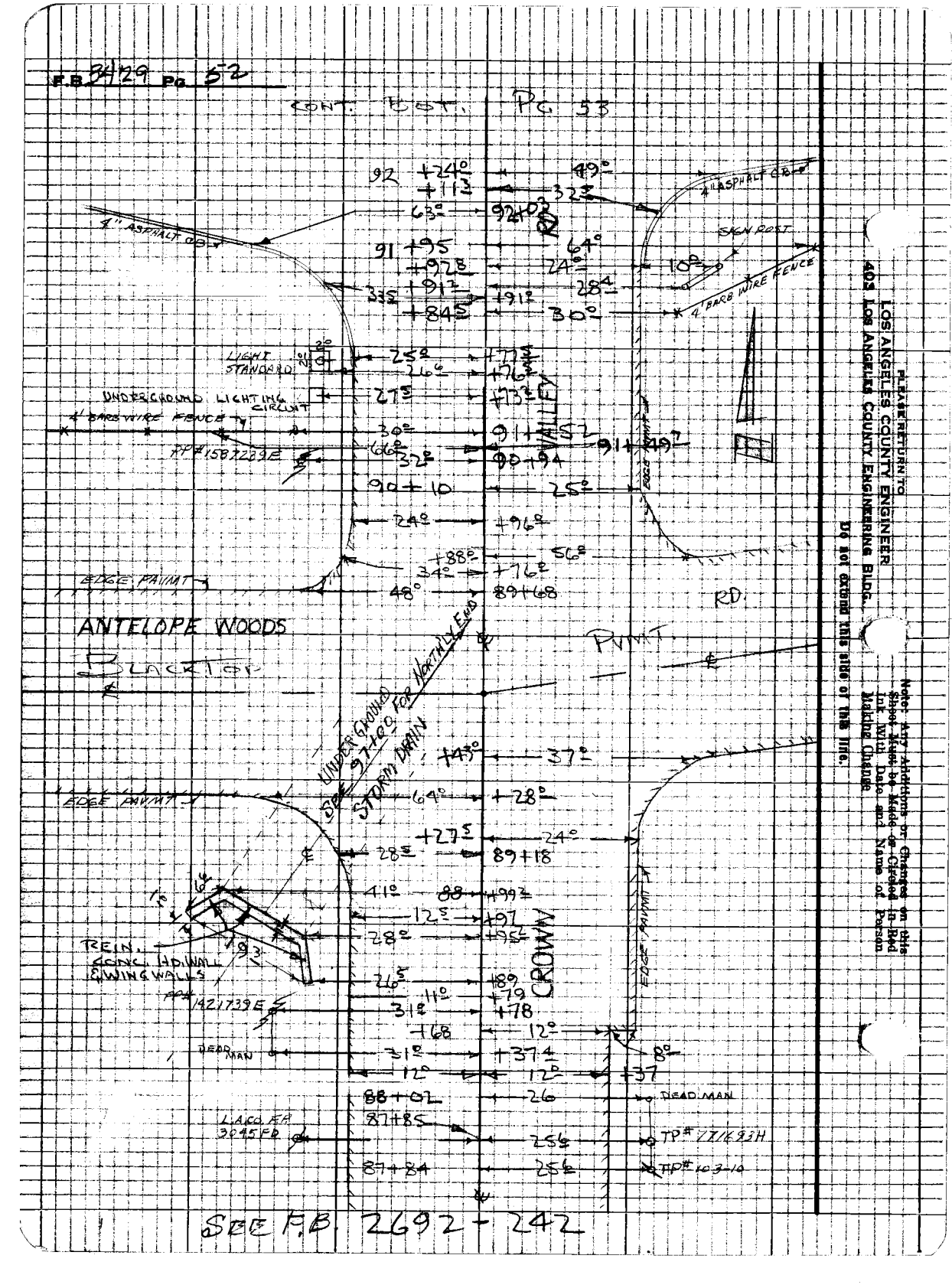

PLEASE RETURN TO
LOS ANGELES COUNTY ENGINEER
402 LOS ANGELES COUNTY ENGINEERING BLDG.

Do not extend this side of the line.

Note: Any Additions or Changes on this Sheet Must be Made or Circled in Red Ink With Date and Name of Person Making Change.

SEE F.B. 2692 + 242

Notes Ck'd by	Survey of W/[illegible]	F.B. 3449 Pg. 52
Map No.	[illegible] Type	Sid.
Office Work	Surveyed by C. L. W[illegible]	
Checked	Notes C. L. W.	Date [illegible]
Date	Indexed H. E. OT.	

CONT. BOT. PG. 54

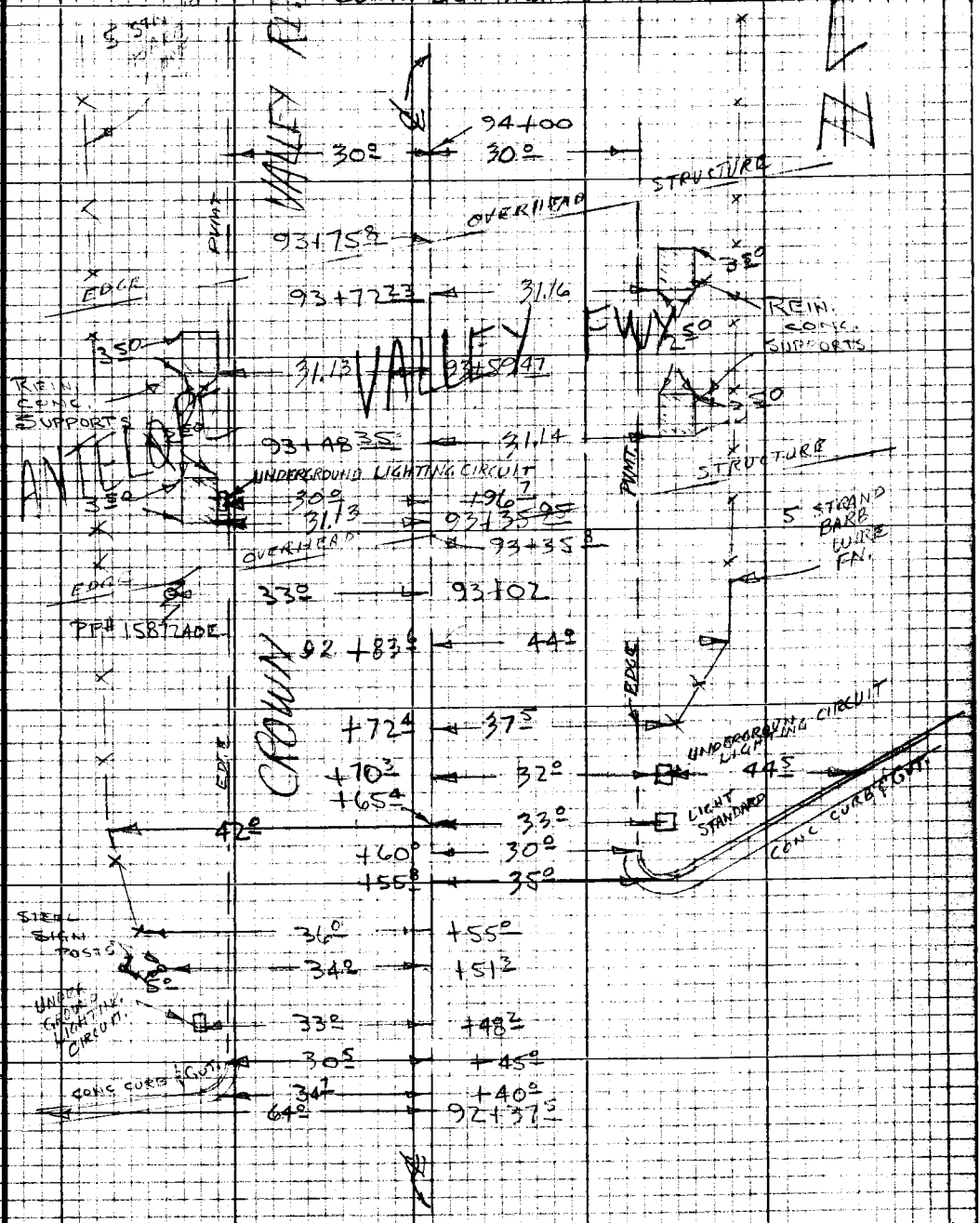

CONT. TOP PG. 52

Note: Any Additions or Changes on this Sheet Must be Made or Circled in Red Ink With Date and Name of Person Making Change

PLEASE RETURN TO
LOS ANGELES COUNTY ENGINEER
403 LOS ANGELES COUNTY ENGINEERING BLDG.

Do not extend this side of this line.

76P3098 CE #310 5-66

CONT. BOT PG 55

F.B. 3429 Pg 54

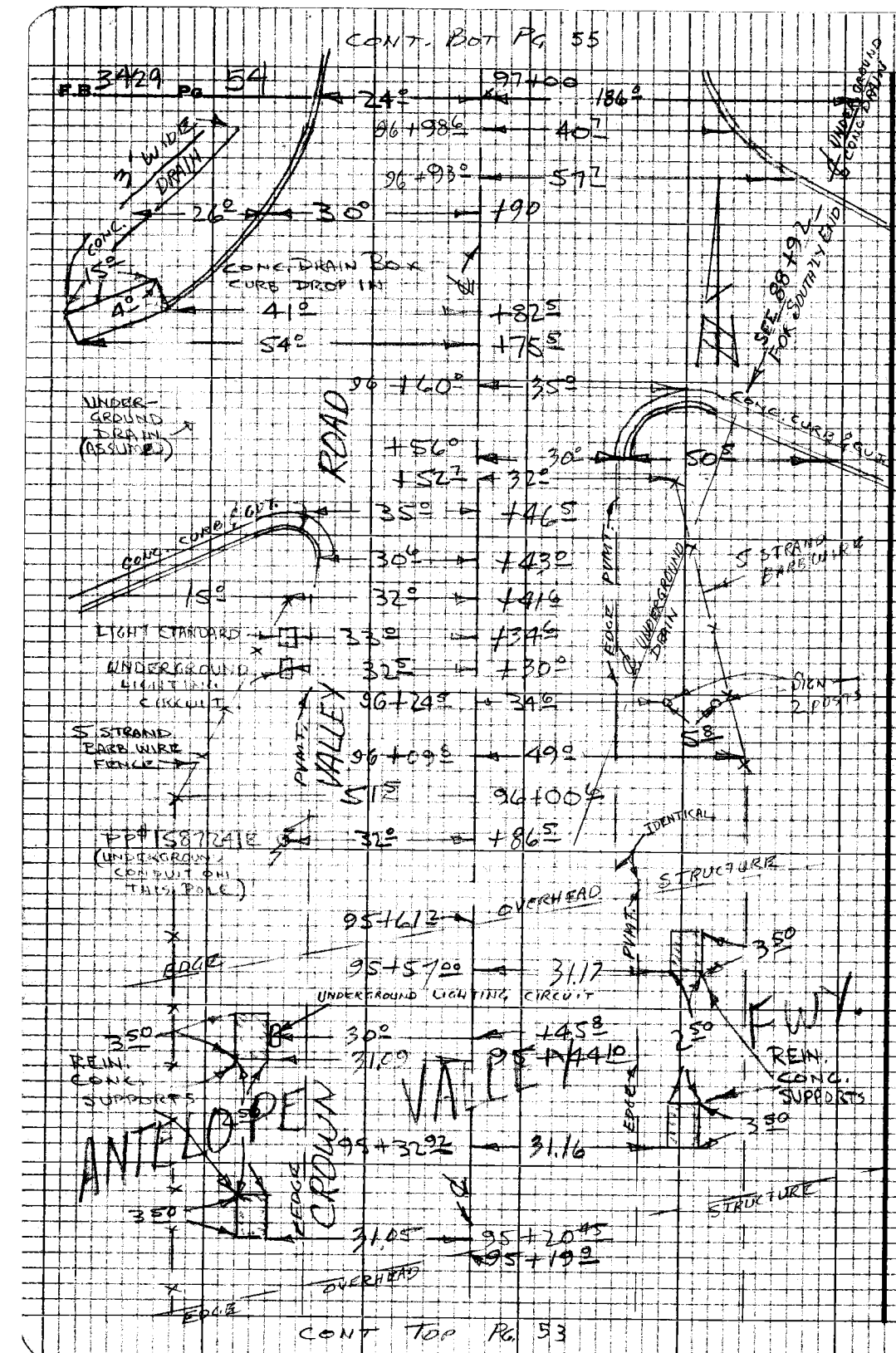

CONT TOP PG 53

PLEASE RETURN TO
LOS ANGELES COUNTY ENGINEER
403 LOS ANGELES COUNTY ENGINEERING BLDG.

Notice Any Additions or Changes on this Sheet Must be Made or Circled in Red Ink With Date and Name of Person Making Change

Do not extend this side of this line.

Notes Ck'd by	Survey of [illegible]	F.B. 2470 Pg. 55
Office Work	Surveyed by C. L. WRIGHT	
Checked	Notes [illegible] Date [illegible]	
Date	Indexed H. E. OTT	

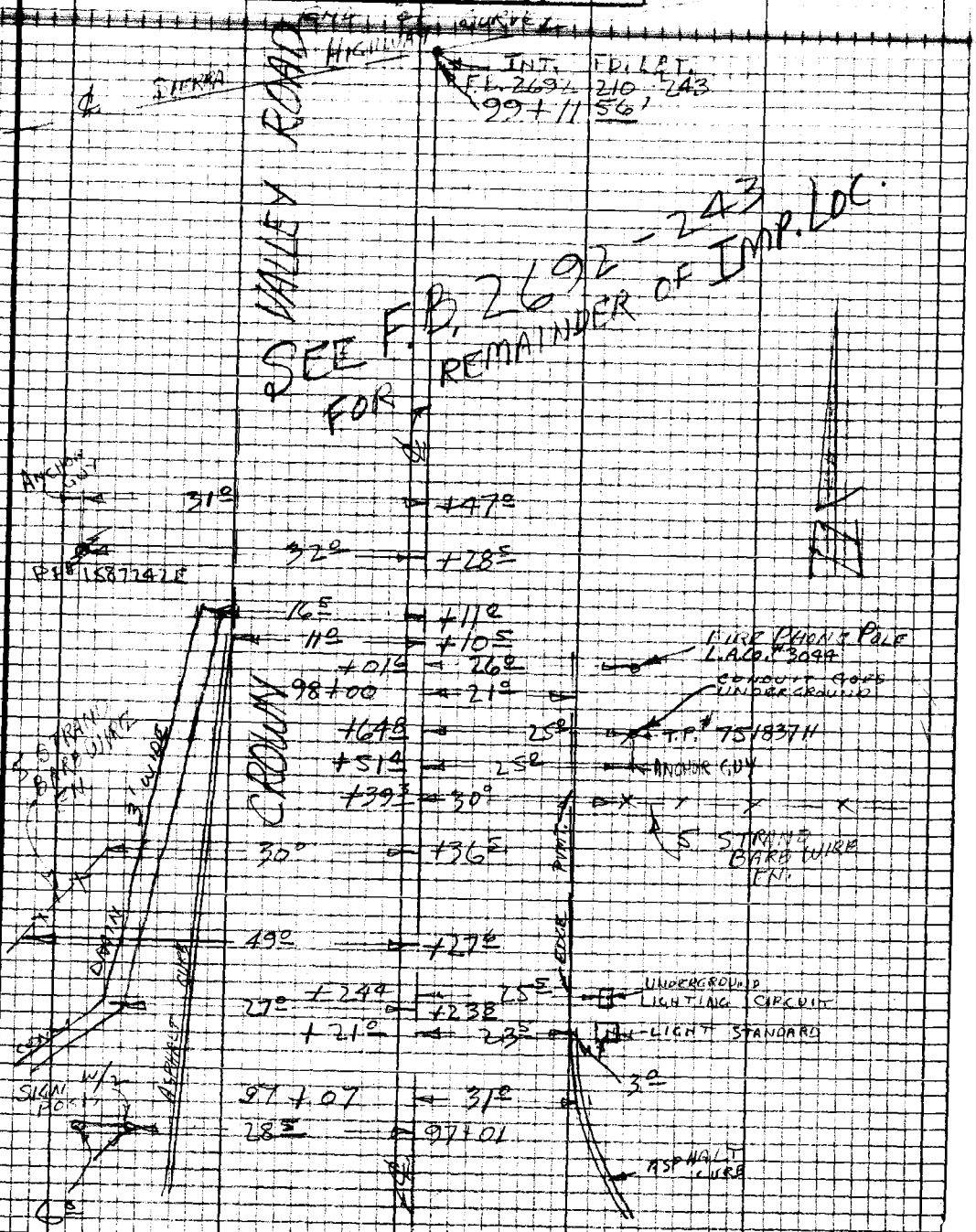

CONT. TOP PG. 54

PLEASE RETURN TO
LOS ANGELES COUNTY ENGINEER
403 LOS ANGELES COUNTY ENGINEERING BLDG.
Do not extend this side of this line.
Note: Any Additions or Changes on this Sheet Must be Made or Circled in Red Ink With Date and Name of Person Making Change

PLEASE RETURN TO
LOS ANGELES COUNTY ENGINEER
403 LOS ANGELES COUNTY ENGINEERING BLDG.

Note: Any Additions or Changes on this Sheet Must be Made or Circled in Red Ink With Date and Name of Person Making Change

Do not extend this side of this line.



FB 3429 Pg 56

Notes Ck'd by	Survey of W.W. Dist. #37
Office Work	Surveyed by C.L.W.
Checked	Notes C.L.W. Date JULY 67
Date	Indexed H. E. OTT

F.B. 3124 Pg. 57

LOS ANGELES COUNTY WATERWORKS DIST. #37

VICINITY - ACTON

CROWN VALLEY ROAD

ADDITIONAL IMPROVEMENTS

I.N. 5375.16

Note: Any Additions or Changes on this Sheet Must be Made or Circled in Red Ink With Date and Name of Person Making Change

Do not extend this slide of this line.

PLEASE RETURN TO
LOS ANGELES COUNTY ENGINEER
403 LOS ANGELES COUNTY ENGINEERING BLDG.

7582038 CK #310 5-68

F.B. 3429 Pg. 58



PLEASE RETURN TO
LOS ANGELES COUNTY ENGINEER
403 LOS ANGELES COUNTY ENGINEERING BLDG.

Do not extend this sign or this line.

Note: Any Additions or Changes on this Sheet Must be Made or Circled in Red Ink With Date and Name of Person Making Change.

Notes Ck'd by		Survey of W. W. Dist #37	F.B. 3419 Pg. 59
Office Work		Surveyed by C.L.W.	
Checked		Notes H.C.H.	Date JULY 67
Date		Indexed H. E. Off	

LOS ANGELES COUNTY WATERWORKS DIST #37

VICINTY - ACTON

CROWN VALLEY ROAD

ADDITIONAL IMPROVEMENTS

JN 5375.16

Note: Any Additions or Changes on this Sheet Must be Made or Circled in Red Ink With Date and Name of Person Making Change

Do not extend this side of this line.

PLEASE RETURN TO
LOS ANGELES COUNTY ENGINEER
403 Los Angeles County Engineering Bldg.

7SP3035 CK #310 5-65

F.B. 3429 Pg. 60

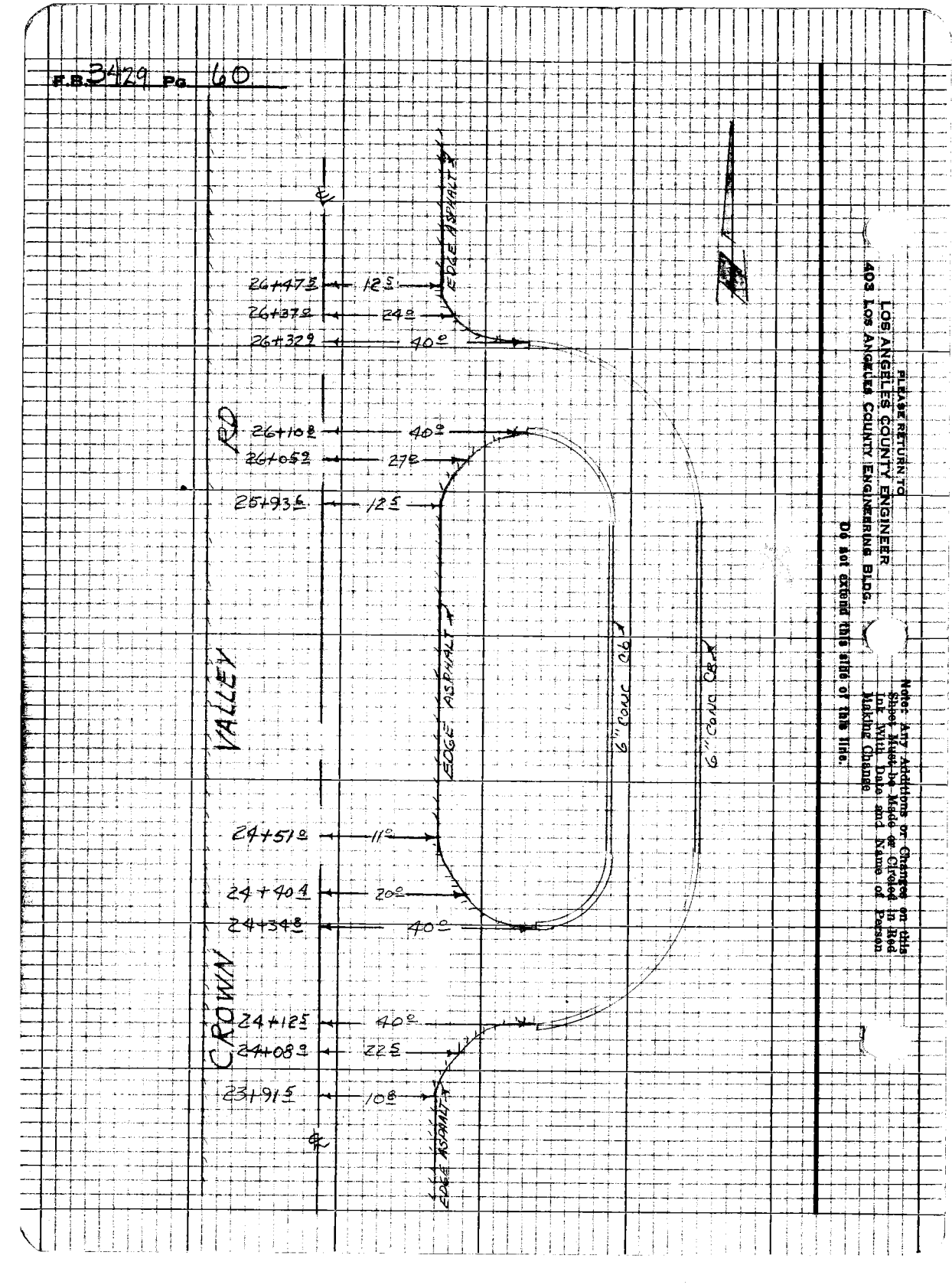

PLEASE RETURN TO
LOS ANGELES COUNTY ENGINEER
403 LOS ANGELES COUNTY ENGINEERING BLDG.

Do not extend this side of this line.

Note: Any Additions or Changes on this Sheet Must be Made or Circled in Red Ink With Date and Name of Person Making Change

F.B. 3429 PG. 61

Profile No. _____ Notes Red _____ Date _____ Plotted _____ Date _____ Job No. 5375.16 Division No. _____ Survey of Co. Wide Dist. #37

~~X-Sec. No. _____ Notes Red _____ Date _____ Plotted _____ Date _____ Map No. _____~~ Indexed H. E. OTT Date _____

LOS ANGELES COUNTY WATER WORKS

DISTRICT #37 - VICINITY - ACTON

CROWN VALLEY RD (& 4TH ST.) FROM SOLEDAD CYN RD. TO SIERRA HIGHWAY — PROFILE & X SECTION.

J.N. 5375.16

STATION	B.S.	H.I.	F.S.	ELEV.

PARTY:
C. L. WRIGHT
H. C. HUBBARD, JR.
B. A. PEAVY
J. M. SIDWELL
J. D. GALLAGHER

NOTE: ANY ADDITIONS OR CHANGES ON THIS SHEET MUST BE MADE OR CIRCLED IN RED INK, WITH DATE AND NAME OF PERSON MAKING CHANGE.

Do not extend notes this side of this line.

PLEASE RETURN TO
LOS ANGELES COUNTY ENGINEER
403 LOS ANGELES COUNTY ENGINEERING BLDG.

CE 307 2-63

76-L-298 CE 307 2-63

PLEASE RETURN TO
LOS ANGELES COUNTY ENGINEER
403 LOS ANGELES COUNTY ENGINEERING BLDG.

NOTE: ANY ADDITIONS OR CHANGES ON THIS SHEET MUST BE MADE OR CIRCLED IN RED INK, WITH DATE AND NAME OF PERSON MAKING CHANGE

Do not extend notes this side of this line.

STATION	B.S.	H.I.	F.S.	ELEV.	CROWN VALLEY RD.	
BM. H-53 FD				2697865	BM. H-53 (U.S. 1406) ELEV. 2697.865 F.B. 2631-181, 201 1955 ADJ. ELEV. FD. BRONZE DISK U.S.C. & G.S. STAMPED H-53 1926 AT ACTON 0.1 MI. N.E. ALONG S.P.R.R. FROM SECTION FOREMAN QUARTERS AT THE CROSSING OF A PAVED ROAD. 103 FT. N.W. OF AND ACROSS THE TRACKS FROM MILE POST 426, 94 FT. S.W. OF S.W. COR. OF A WOODEN R.R. BRIDGE, 57.8 FT. N.W. OF THE N.W. RAIL, 30.9 FT. N.E. OF THE ℄ OF PAVED RD., 3.4 FT. S. OF A WITNESS POST ABOUT LEVEL WITH TRACK & SET IN TOP OF A CONCRETE POST UP 6" ABOVE GROUND ALSO F.B. 2692-246	
0+00				968	℄	
				971		3 R. BOT BRK
				990		10 R. TOP BRK
				9898		12.5 R E.P
				9709		43.0 R BRK
				9698		52.0 R E.P
				981		72.5 R TOP BRK
				952		80.0 R BOT BRK
0 + 40				963	℄	
				962		8 R. BOT BRK
				987		15 R TOP BRK
				9881		18.5 R. E.P
				9646		63.0 R. E.P
				972		70 R TOP BRK
				9716		80.5 R BOT BRK

NOTE: FROM 0+00 TO STA. 4+61.65 THE X SEC. ℄ IS ℄ PROD. FROM THE NORTH. AS SHOWN IN F.B. 2692-226, 227, 228

F.B. 3429 PG. 62

Job No. 5375/16 Division No. ____ Notes Red ____ Plotted ____ Profile ____

Survey of W/WKS. DIST. #37 Date ____ Date ____ No. ____

Survey by C.L.W. Notes J.D.G. Notes Chkd. ____ Checked ____ X-Sec. ____

Indexed ____ Date 24-JULY '67 Date ____ Date ____ No. ____

76-L-298 CE 307 2-63

PLEASE RETURN TO
LOS ANGELES COUNTY ENGINEER
403 LOS ANGELES COUNTY ENGINEERING BLDG.

NOTE: ANY ADDITIONS OR CHANGES ON THIS SHEET MUST BE MADE OR CIRCLED IN RED INK, WITH DATE AND NAME OF PERSON MAKING CHANGE.

Do not extend notes this side of this line.

STATION	B. S.	H. I.	F. S.	ELEV.	CROWN VALLEY RD.	
0+80				26965		℄
				966		10.5 R BOT B
				9840		16.5 R E P
				9833		50.5 R
				9702		54 R
				967		9.5 R GROUND
0+90				920		102 R AVERAGE F.L. 5'
1+00				967		℄
				9796		15 R E.P. &
				9798		68 R
				9698		91 R
1+30				932		72 R AVERAGE F.L. N.Y. END CULVERT
1+50				963		℄
				9640		10 R E.P.
				9605		46 R E.P.
				940		54.5 R BOT BR
				938		75.0 R " "
				937		79 R TOP BR
				963	20 L	
2+00				971		℄
				9988		41 R BOT B

Profile Notes Red ____ Plotted ____ Job No. 5375.16 Division No. ____
No. ____ Date ____ Date ____ Survey of ____ Date ____
No. ____ Date ____ Date ____ Map No. ____ Indexed H. E. OTT Date SP 5 ____

F.B. 3429 Pg. 63

76-L-298 CE 307 2-63

PLEASE RETURN TO
LOS ANGELES COUNTY ENGINEER
403 LOS ANGELES COUNTY ENGINEERING BLDG.

NOTE: ANY ADDITIONS OR CHANGES ON THIS SHEET MUST BE MADE OR CIRCLED IN RED INK, WITH DATE AND NAME OF PERSON MAKING CHANGE

Do not extend notes this side of this line.

STATION	B.S.	H.I.	F.S.	ELEV.	CROWN VALLEY	RD.
2+00				2694.58		51 R E.P
				937		56 R F.L. DRAIN
				962		65.5 R TOP BRK
				959		80 R DIRT
				992	6 L TOP BRK	
				992	25 L DIRT	
2+99				9613		℄
				9619	5 L E.P & BOT BRK	
				003	16 L TOP BRK	
				003	30 L	
3+00				9613		℄
				9494		39 R E.P & GUT.
				967		55 R TOP BRK
3+08				[illegible]		℄
				9627	6 L E.P	
				980	26 L TOP BRK	
				984	40 L DIRT (℄ DRIVE)	
4+00				9655		℄
				9554		31.5 R E.P
				967		44 R TOP BRK
				9660	[illegible] L E.P	

F.B. 3429 PG. 64
Job No. 5375.16 Division No. ____ Notes Red ____ Plotted ____ Profile ____
Survey of W/WKS. DIST #37 Date ____ Date ____ No. ____
Survey by C.L.W. Notes H.D.G. Notes Chkd. ____ Checked ____ X-Sec. ____
Indexed ____ Date 24-JULY '67 Date ____ Date ____ No. ____

76-L-298 CE 307 2-63

PLEASE RETURN TO
LOS ANGELES COUNTY ENGINEER
403 LOS ANGELES COUNTY ENGINEERING BLDG.

NOTE: ANY ADDITIONS OR CHANGES ON THIS SHEET MUST BE MADE OR CIRCLED IN RED INK, WITH DATE AND NAME OF PERSON MAKING CHANGE.

Do not extend notes this side of this line.

STATION	B. S.	H. I.	F. S.	ELEV.	CROWN VALLEY RD.	
4+00				26974	28 L TOP BRK	
				989	40 L	
4+61 65				9647		℄
				9600		22.5 R E.P.
				968		42 R TOP BR
				9669	20.5 L E.P.	
				972	40 L	
5+00				9648		
				9604		27 R GUT
				9616		40 R PVMT
				9660	20 L PVMT	
				9681	40 L PVMT	
6+00				9708		℄
				9612		23 R E.P. &
				977		46 R TOP BRK
				9675	17 L E.P.	
				979	31.5 L TOP BRK	
				981	40 L	
6+94				9659		39.8 R GUT
7+00				9706		℄
				9666		22 R [illegible]

Profile Notes Red ____ Plotted ____ Job No. 5312.16 Division No. ____
No. ____ Date ____ Date ____ Survey of Work Dist. #37
~~X-Sec~~ ~~Note Chkd~~ ~~Chkd~~ ~~Notes~~ ~~Date~~
No. ____ Date ____ Date ____ Map No. ____ Indexed H. E. OH Date ____

F. B. 3429 PG. 65

76-L-298 CE 307 2-63

PLEASE RETURN TO
LOS ANGELES COUNTY ENGINEER
403 LOS ANGELES COUNTY ENGINEERING BLDG.

NOTE: ANY ADDITIONS OR CHANGES ON THIS SHEET MUST BE MADE OR CIRCLED IN RED INK, WITH DATE AND NAME OF PERSON MAKING CHANGE

Do not extend notes this side of this line.

STATION	B. S.	H. I.	F. S.	ELEV.	CROWN VALLEY	RD.
7+00				9665		39.8 R GUT
				9720		40' R T.C.
				981		46' R TOP
				9684	18 L. E.P.	
				972	28 L DIRT	
				972	40 L	
7+94.8				[illegible]		39.8 R FL GUT
8+00				9735		℄
				9700	20 L E.P. & GUT	
				982	32 L TOP BRK	
				978	40 L	
8+24.2				9745		℄
				9697		21 R BRK
				9705		40 R CONC GUT
				9710		70 R GUT
8+[illegible]				[illegible]		℄
				9752		20 R BRK
				[illegible]		40 R CONC GUT
				[illegible]	[illegible] L CONC GUT	
				[illegible]	40 L PVMT	
9+00				9734		℄

F.B. 3429 Pg. 66
Job No. 5375.6 Division No. ____ Notes Red ____ Plotted ____ Profile ____
Survey of W/WKS. DIST. #37 Date ____ Date ____ No. ____
Survey by C.L.W. Notes H.D.G. Notes Chkd. ____ Checked ____ X-Sec. ____
Indexed ____ Date 24-JULY 67 Date ____ Date ____ No. ____

76-L-298 CE 307 2-63

PLEASE RETURN TO
LOS ANGELES COUNTY ENGINEER
403 LOS ANGELES COUNTY ENGINEERING BLDG.

NOTE: ANY ADDITIONS OR CHANGES ON THIS SHEET MUST BE MADE OR CIRCLED IN RED INK, WITH DATE AND NAME OF PERSON MAKING CHANGE.

Do not extend notes this side of this line.

STATION	B. S.	H. I.	F. S.	ELEV.	CROWN VALLEY RD.	
9+00				269.6 95		15 R E.P. & [illegible]
				984		40 R [illegible] RT
				9720	20 [illegible] E.P.	
				98[illegible]	[illegible]	
10+00				9781		℄
				9726		15 R E.P. & [illegible]
				980		40 R
				9[illegible]	[illegible] & Gut	
				988	[illegible]	
				986	[illegible]	
[illegible]			8[illegible]	9819		℄
				9768		15 R E.P. [illegible]
				98[illegible]		40 R
				9780	20 [illegible]	
				98[illegible]	[illegible]	
12+00			[illegible]	9904		℄
				9839		16 R E.P. & [illegible]
				993		25 R Top [illegible]
				993		40 R
				9838	18 [illegible] E.P.	
				98[illegible]	40 [illegible]	

Profile Notes Red ____ Plotted ____ Job No. 5375 Division No. ____
No. ____ Date ____ Date ____ Survey of W/Wks. Dist. #37
X-Sec. Notes Chkd. ____ Checked ____ Survey by [illegible] Notes [illegible] Date [illegible]
No. ____ Date ____ Date ____ Map No. ____ Indexed H. E. Ott Date ____

F.B. 3429 Pg. 67

76-L-298 CE 307 2-63

PLEASE RETURN TO
LOS ANGELES COUNTY ENGINEER
403 LOS ANGELES COUNTY ENGINEERING BLDG.

NOTE: ANY ADDITIONS OR CHANGES ON THIS SHEET MUST BE MADE OR CIRCLED IN RED INK, WITH DATE AND NAME OF PERSON MAKING CHANGE

Do not extend notes this side of this line.

STATION	B. S.	H. I.	F. S.	ELEV.	Crown Valley	Rd.
13+00				269976		℄
				914		15 R E.P.
				90		20 R GUT
				27003		31 R TOP BRK
				997		40 R
				9866	17 L E.P. & GUT	
				9911	19 L TOP BRK.	
				27002	40 L	
14+00				270048		℄
				995		16 R E.P
				96		21 R GUT
				27013		32 R TOP BRK
				[illegible]		40 R
				[illegible]	16 L E.P. & GUT	
				[illegible]	[illegible] L TOP BRK	
				27006	40 L	
14+90 30				270103		℄
				270036		30 R GUT
				270039		40 R PVMT
				[illegible]	16 L E.P	
				[illegible]	21 L TOP BRK	

F.B. 3429 Pg. 68 Job No. 5375.16 Division No. Notes Red Plotted Profile
Survey of W/WKS. DIST. #37 Date Date No. X-Sec.
Survey by C.L.W. Notes A.D.G. Notes Chkd. Checked
Indexed Date LA-JULY '67 Date Date No.

76-L-298 CE 307 2-63

PLEASE RETURN TO
LOS ANGELES COUNTY ENGINEER
403 LOS ANGELES COUNTY ENGINEERING BLDG.

NOTE: ANY ADDITIONS OR CHANGES ON THIS SHEET MUST BE MADE OR CIRCLED IN RED INK, WITH DATE AND NAME OF PERSON MAKING CHANGE.

Do not extend notes this side of this line.

STATION	B. S.	H. I.	F. S.	ELEV.	CROWN VALLEY	RD.
14+90.32				27.018	40 L	
16+00				02.115		℄
				[illegible]		15 R. E.P. & G.
				[illegible]		[illegible]
				[illegible]		[illegible]
				[illegible]	[illegible] E.P. & Gut	
				033	[illegible] Top Brk	
				[illegible]	[illegible]	
17+00				[illegible]		℄
				0329		15 R. E.P. & G.
				040		40 R.
				0283	[illegible] E.P. & Gut	
				[illegible]	20 L. Top Brk	
				[illegible]	[illegible]	
18+00				[illegible]		℄
				[illegible]		18 R. E.P. & G.
				053		40 R.
				0262	[illegible] E.P. & Gut	
				0540	[illegible] Top Brk	
				0570	[illegible]	
18+32				0533		℄ Gurrie A

Profile Notes Red ____ Plotted ____ Job No. 5315.16 Division No. ____ F.B. 3429 PG. 69

No. ____ Date ____ Date ____ Survey of W/WKS. DIST. #37

X-Sec. Notes Chkd. ____ Checked ____ Survey by [illegible] Notes [illegible] Date [illegible]

No. ____ Date ____ Date ____ Map No. ____ Indexed H. E. OTT Date ____

76-L-298 CE 307 2-63

PLEASE RETURN TO
LOS ANGELES COUNTY ENGINEER
403 LOS ANGELES COUNTY ENGINEERING BLDG.

NOTE: ANY ADDITIONS OR CHANGES ON THIS SHEET MUST BE MADE OR CIRCLED IN RED INK, WITH DATE AND NAME OF PERSON MAKING CHANGE

Do not extend notes this side of this line.

STATION	B. S.	H. I.	F. S.	ELEV.	CROWN VALLEY	RD.
18+32				2704.33	17 L GUT	
				05.26	40 L	
19+00				05.79		℄
				05.57		18.5 R EP & GUT
				05.6		40 R
				05.08	14 L EP & GUT	
				06.8	27 L TOP BRK	
				06.8	40 L	
20+00				06.74		℄
				06.08		18.5 R EP & GUT
				07.2		37 R TOP BRK
				06.4		45 R
				06.06	14 L EP & GUT	
				08.0	31 L TOP BRK	
				08.0	40 L	
21+00				07.51		℄
				07.26		18 R EP & GUT
				08.3		33 R TOP BRK
				07.3		41 R
				07.00	11.5 L EP & GUT	
				09.1	31 L TOP BRK	

F. B. 3429 PG. 70 Job No. 5375.16 Division No. ____ Notes Red ____ Plotted ____ Profile ____
Survey of W/WKS. DIST #37 Date ____ Date ____ No. ____
Survey by C.L.W. Notes J.D.G. Notes Chkd. ____ Checked ____ X-Sec. ____
Indexed ____ Date 24-JULY '67 Date ____ Date ____ No. ____

76-L-298 CE 307 2-63

PLEASE RETURN TO
LOS ANGELES COUNTY ENGINEER
403 LOS ANGELES COUNTY ENGINEERING BLDG.

NOTE: ANY ADDITIONS OR CHANGES ON THIS SHEET MUST BE MADE OR CIRCLED IN RED INK, WITH DATE AND NAME OF PERSON MAKING CHANGE.

Do not extend notes this side of this line.

STATION	B. S.	H. I.	F. S.	ELEV.	CROWN VALLEY	RD.
21+00				0991	40 L	
B.M.				0789	FD. C.S. MON. S.W. COR. SOLEDAD AGUA DULCE UNION SCHOOL LOT. REC. ELEV. 2708.225 PER F.B. 2692-247 THIS MON. HAS BEEN DISTURBED.	
21+49 S				[illegible]		℄ [illegible]
				0[illegible]		[illegible]
				08[illegible]		[illegible]
				0[illegible]		40 [illegible]
21+[illegible]				0816		℄
				0764	12 L GUT	℄
				0[illegible]	40 L	
22+00				08[illegible]		℄
				08[illegible]		12 R [illegible]
				09[illegible]		22 [illegible]
				088		40 R
				0[illegible]	12 L [illegible]	
				0[illegible]1	20 L GUT.	
				096	29 L TOP BRK	
				095	40 L	
23+00				1004		℄
				0991		12 R E.P. & GUT
				006		22 R TOP [illegible]

Profile Notes Red ____ Plotted ____ Job No. 5375 Division No. ____
No. ____ Date ____ Date ____ Survey of W/ WKS DIST # 29
No. ____ Date ____ Date ____ Map No. ____ Indexed H. E. OTT Date ____

F.B. 3429 PG. 71

76-L-298 CE 307 2-63

PLEASE RETURN TO
LOS ANGELES COUNTY ENGINEER
403 LOS ANGELES COUNTY ENGINEERING BLDG.

NOTE: ANY ADDITIONS OR CHANGES ON THIS SHEET MUST BE MADE OR CIRCLED IN RED INK, WITH DATE AND NAME OF PERSON MAKING CHANGE

Do not extend notes this side of this line.

F.B. 3429 Pg. 72 | Job No. 5315.16 Division No. | Notes Red | Plotted | Profile
Survey of W/WKS. DIST #37 | Date | Date | No.
Survey by C.L.W.I. Notes A.D.G. | Notes Chkd. | Checked | X-Sec.
Indexed | Date 25-JULY '67 | Date | Date | No.

STATION	B. S.	H. I.	F. S.	ELEV.	CROWN VALLEY	FL.
23+00				2709.6		HO R
				99.5	11 L E.P	
				94	21 L GUT	
				107	30 L TOP BRK	
				100	40 L	
24+00				1169		
				1154		11 R E.P
				122		22 R TOP BRK
				112		110
				1154	11 L E.P	
				108	22 L GUT	
				121	30 L TOP BRK	
				116	40 L	
25+00				1387		
				1319		12 R E.P
				137		23 R TOP BRK
				130		40 R
				1320	11 L E.P	
				130	21 L GUT	
				140	29 L TOP BRK	
				134	40 L	

76-L-298 CE 307 2-63

PLEASE RETURN TO
LOS ANGELES COUNTY ENGINEER
403 LOS ANGELES COUNTY ENGINEERING BLDG.

NOTE: ANY ADDITIONS OR CHANGES ON THIS SHEET MUST BE MADE OR CIRCLED IN RED INK, WITH DATE AND NAME OF PERSON MAKING CHANGE.

Do not extend notes this side of this line.

STATION	B. S.	H. I.	F. S.	ELEV.	CROWN VALLEY	RD.
26+00				271560		℄
				1550		11 R E.P
				155		40 R
				1558	10 L E.P	
				154	21 L GUT	
				164	29 L TOP BRK	
				164	40 L	
27 ± 00				1830		℄
				1813		12 R E.P
				176		21 R GUT
				182		40 R
				1820	11 L E.P	
				179	23 L GUT	
				192	30 L TOP BRK	
				189	40 L	
28+00				2113		℄
				2099		10 R E.P
				206		20 R GUT
				210		40 R
				2094	13 L E.P	
				208	23 L GUT	

Profile No. X-Sec. No. Notes Red Date Notes Chkd Date Plotted Date Checked Date Job No. Survey of Map No. Division No. W/WKS Dist #37 Indexed H. E. OTT Date Date Date

F. B. 3429 Pg. 73

F.B. 3429 Pg. 74 Job No. 5375.16 Division No. _____ Notes Red _____ Plotted _____ Profile

Survey of W/WKS. DIST. #37 Date _____ Date _____ No. _____

Survey by C.L.W. Notes H.D.G. Notes Chkd. _____ Checked _____ X-Sec.

Indexed _____ Date _____ Date _____ Date _____ No. _____

76-L-298 CE 307 2-63

PLEASE RETURN TO

LOS ANGELES COUNTY ENGINEER

403 LOS ANGELES COUNTY ENGINEERING BLDG.

NOTE: ANY ADDITIONS OR CHANGES ON THIS SHEET MUST BE MADE OR CIRCLED IN RED INK, WITH DATE AND NAME OF PERSON MAKING CHANGE

Do not extend notes this side of this line.

STATION	B.S.	H.I.	F.S.	ELEV.	
28+00					C. [illegible] VALLEY RD.
B.M.N.C.-1005					[illegible] TOP BRK.
					[illegible]
					B.M.N.C.-1005 EL. 2722.507 EL. 3.2692
					[illegible] VALLEY RD. 636 N. & 50' W. ℄ INT. of
					SYRACUSE [illegible] C.S. MON. EL.

76-L-298 CE 307 2-63

PLEASE RETURN TO
LOS ANGELES COUNTY ENGINEER
403 LOS ANGELES COUNTY ENGINEERING BLDG.

NOTE: ANY ADDITIONS OR CHANGES ON THIS SHEET MUST BE MADE OR CIRCLED IN RED INK, WITH DATE AND NAME OF PERSON MAKING CHANGE.

Do not extend notes this side of this line.

STATION	B. S.	H. I.	F. S.	ELEV.	CROWN VALLEY	RD.
BM. NC 1005				2722 507		
28+18 49				21 15	X SEC. @ RIGHT ∡ TO TANGENT AHEAD	℄ FO. C.E. MON. BN.
				21 52		99 R E.P.
				21 8		41.5 R FE
				21 52	14.0 L E.P.	
				21 4	24 L BOT BRK	
				22 2	40 L.	
29+00				24 30		℄
				24 13		12.5 R. E.P.
				23 1		20 R GUT
				25 1		24 R TOP BRK
				25 0		40 R
				24 10	12 L. E.P	
				23 8	22 L GUT	
				25 5	40 L	
30+00				27 57		℄
				27 42		13.0 R. E.P.
				26 8		21 R. GUT
				27 9		25 R TOP BRK

Profile No. ____ Date ____ Notes Red ____ Date ____ Plotted ____ Date ____ Job No. 5375.6 Division No. ____ Survey of W/WK Div #27

X Sec. No. ____ Date ____ Notes Chkd ____ Date ____ Map No. ____ Indexed H. E. Ott Date ____

F.B. 3429 Pg. 75

76-L-298 CE 307 2-63

PLEASE RETURN TO
LOS ANGELES COUNTY ENGINEER
403 LOS ANGELES COUNTY ENGINEERING BLDG.

NOTE: ANY ADDITIONS OR CHANGES ON THIS SHEET MUST BE MADE OR CIRCLED IN RED INK, WITH DATE AND NAME OF PERSON MAKING CHANGE

Do not extend notes this side of this line.

STATION	B.S.	H.I.	F.S.	ELEV.	Crown Valley	Rd.
30+00				27282		40 R.
				2747	11.5 L E.P.	
				266	23 L GUT	
				286	32 L TOP BRK	
				225	40 L	
31+00				3082		℄
				3072		12 R E.P
				299		20 R GUT
				313		24.5 R TOP BRK
				305		40 R
				3066	11.5 L E.P	
				298	23 L GUT	
				318	31.5 L TOP BRK	
				311	40 L	
32+00				3405		℄
				3392		12.5 R E.P
				334		20 R GUT
				360		27 R TOP BRK
				370		40 R
				3388	12 L E.P	
				327	21.5 L GUT	

F.B. 3429 Pg. 76 Job No. 5375.16 Division No. Notes Red Plotted Profile
Survey of W/WKS. DIST. #37 Date Date No. X-Sec.
Survey by C.L.W. Notes Chkd. Checked
Indexed Date 20-JULY '67 Date Date No.

76-L-298 CE 307 2-63

PLEASE RETURN TO
LOS ANGELES COUNTY ENGINEER
403 LOS ANGELES COUNTY ENGINEERING BLDG.

NOTE: ANY ADDITIONS OR CHANGES ON THIS SHEET MUST BE MADE OR CIRCLED IN RED INK, WITH DATE AND NAME OF PERSON MAKING CHANGE.

Do not extend notes this side of this line.

STATION	B. S.	H. I.	F. S.	ELEV.	CROWN VALLEY	RD.
32+00				27347	30 L TOP BRK	
				347	40 L	
32+70				3583		℄
				3568		12 R E.P.
				357		20 R GUT
				377		40 R
33+00				3662		℄
				3645		12 R E.P.
				363		20 R GUT
				309		33 R TOP BRK
				313		40 R
				3651	12 L E.P.	
				356	23 L GUT	
				378	32 L TOP BRK	
				373	40 L	
34+00				3910		℄
				3916		12 R E.P.
				390		20 R GUT
				414		40 R
				3894	13 L E.P.	
				378	25 L GUT	

Profile Notes Red ____ Plotted ____ Job No. 5315.16 Division No. ____
No. ____ Date ____ Date ____ Survey of W/WKS DIST. #37
X-Sec. Notes Chkd. ____ Checked ____ Survey by [illegible] Notes [illegible] Date [illegible]
No. ____ Date ____ Date ____ Map No. ____ Indexed H. E. OTT Date ____

F.B. 3429 Pg. 77

76-L-298 CE 307 2-63

PLEASE RETURN TO
LOS ANGELES COUNTY ENGINEER
403 LOS ANGELES COUNTY ENGINEERING BLDG.

NOTE: ANY ADDITIONS OR CHANGES ON THIS SHEET MUST BE MADE OR CIRCLED IN RED INK. WITH DATE AND NAME OF PERSON MAKING CHANGE

Do not extend notes this side of this line.

F.B. 3429 PG. 78 | Job No. 5315.16 Division No. | Notes Red. | Plotted | Profile
Survey of W/NKS. DIST. #37 | Date | Date | No. | X-Sec.
Survey by C.L.W. Notes W.D.G. | Notes Chkd. | Checked | No.
Indexed | Date 10-JULY 67 | Date | Date

STATION	B. S.	H. I.	F. S.	ELEV.	CROSS SALLY 1	F.B.
34+00				27403	32 L TOP BRK	
				399	40 L	
35+00				41.8		℄
						12 R E.P
						21 R GUT
						24 R TOP BRK
						30 R
					125 L E.P	
				3	L GUT	
				4	31 L TOP BRK	
				4	L	
T.B.M #1				27444	906 F.B. 2692-248	
36+00				4303		℄
				4317		12 R E.P
						21 R GUT
				440		24 R TOP BRK
						30 R
				4284	12° L E.P	
				417	24 L GUT	
				448	33 L TOP BRK	
				417	40 L	

76-L-298 CE 307 2-63

PLEASE RETURN TO
LOS ANGELES COUNTY ENGINEER
403 LOS ANGELES COUNTY ENGINEERING BLDG.

NOTE: ANY ADDITIONS OR CHANGES ON THIS SHEET MUST BE MADE OR CIRCLED IN RED INK, WITH DATE AND NAME OF PERSON MAKING CHANGE.

Do not extend notes this side of this line.

STATION	B. S.	H. I.	F. S.	ELEV.	CROWN VALLEY RD.	
37+00				2745 05		℄
				45 24		12 R E.P
				454		19³ R GUT
				483		40 R
				44 87	12 L E.P	
				436	25 L GUT	
				467	33 L TOP BRK	
				468	40 L	
38+00				4720		℄
				4731		11⁵ R E.P
				472		18⁵ R GUT
				481		22⁵ R TOP B
				491		40 R
				4705	12 L E.P	
				462	24 L GUT	
				481	30⁵ L TOP BRK	
				477	40 L	
39+00				4908		℄
				4901		12⁰ R E.P
				488		18⁵ R GUT
				524		29⁵ R TOP BRK

Profile No. X-Sec. No. Notes Red Date Notes Chkd Date Plotted Date Checked Date Job No. 5315.19 Division No. Survey of W/Rk Pkt #37 Survey by Notes Date Map No. Indexed H. E. OTT Date

F. B. 3429 Pg. 79

76-L-298 CE 307 2-63

PLEASE RETURN TO
LOS ANGELES COUNTY ENGINEER
403 LOS ANGELES COUNTY ENGINEERING BLDG.

NOTE: ANY ADDITIONS OR CHANGES ON THIS SHEET MUST BE MADE OR CIRCLED IN RED INK, WITH DATE AND NAME OF PERSON MAKING CHANGE

Do not extend notes this side of this line.

STATION	B. S.	H. I.	F. S.	ELEV.	CROWN VALLEY	RD.
39+00				[illegible]		110 R
				48[illegible]	[illegible]	
				4[illegible]	[illegible] L GUT	
				[illegible]	[illegible]	
				[illegible]	110 L	
40+00				509[illegible]		℄
				[illegible]		12 R EP
				[illegible]		[illegible] R GUT
				[illegible]		[illegible] R TOP BRK
				538		40 R
				[illegible]	[illegible]	
				[illegible]	[illegible] L GUT	
				[illegible]	[illegible]	
				[illegible]	[illegible]	
41+00				[illegible]		℄
				5290		11 R E.P
				524		19 R GUT
				536		22 R TOP BRK
				[illegible]		40 R
				5293	12 L E.P	
				524	24 L GUT	

F. B. 3429 PG. 80

Job No. 5375.16 Division No. _____ Notes Red _____ Plotted _____ Profile _____

Survey of W/WKS. DIST. #37 Date _____ Date _____ No. _____ X-Sec. _____

Survey by C.L.W. Notes d.D.G. Notes Chkd. _____ Checked _____ No. _____

Indexed _____ Date 20-JULY '67 Date _____ Date _____

76-1-298 CE 307 2-63

PLEASE RETURN TO
LOS ANGELES COUNTY ENGINEER
403 LOS ANGELES COUNTY ENGINEERING BLDG.

NOTE: ANY ADDITIONS OR CHANGES ON THIS SHEET MUST BE MADE OR CIRCLED IN RED INK, WITH DATE AND NAME OF PERSON MAKING CHANGE.

Do not extend notes this side of this line.

Profile Notes Rod____ Plotted____ Job No.____ Division No.____
No.____ Date____ Date____ Survey of ____ X Sec.____
No.____ Date____ Date____ Map No.____ Indexed H. E. OT Date____

F.B. 3429 PG. 81

STATION	B. S.	H. I.	F. S.	ELEV.	CROWN FALLEN	RD.
41+00				276.35	27 L TOP BRK	
				530	40 L	
42+00				534		℄
				536		12 R E.P
				518		20 R S.T
				502		40 R TOP BR
				503		40 R
				506	12 L E.P	
				516	23 L S.T	
				552	26 L TOP BRK	
				541	40 L	
43+00				539		℄
				576		12 R E.P
				574		20 R
				568		40 R
				576	12 L E.P	
				573	20 L	
				562	40 L	
44+00				598		℄
				597		12 R E.P
				596		20 R

F.B. 3429 PG. 82 | Job No. 5375.16 | Division No. | Notes Red | Plotted | Profile

Survey of W/Wks. Dist. # 37 | Date | Date | No.

Survey by C.L.W | Notes L.D.G. | Notes Chkd. | Checked | X-Sec.

Indexed | Date 25-JAN-67 | Date | Date | No.

STATION	B.S.	H.I.	F.S.	ELEV.	

76-L-298 CE 307 2-63

PLEASE RETURN TO
LOS ANGELES COUNTY ENGINEER
403 Los Angeles County Engineering Bldg.

NOTE: ANY ADDITIONS OR CHANGES ON THIS SHEET MUST BE MADE OR CIRCLED IN RED INK, WITH DATE AND NAME OF PERSON MAKING CHANGE

Do not extend notes this side of this line.

76-L-298 CE 307 2-63

PLEASE RETURN TO
LOS ANGELES COUNTY ENGINEER
403 LOS ANGELES COUNTY ENGINEERING BLDG.

NOTE: ANY ADDITIONS OR CHANGES ON THIS SHEET MUST BE MADE OR CIRCLED IN RED INK, WITH DATE AND NAME OF PERSON MAKING CHANGE.

Do not extend notes this side of this line.

Profile Noted Red Plotted Job No. Division No.
No. Date Date Survey of
No. Date Date Map No. Indexed H. E. OT Date

F. B. 3429 PG. 83

STATION	B. S.	H. I.	F. S.	ELEV.	CROWN VALLEY RD.	
47+00				776766		℄
				6754		12 R E.P
				671		20 R
				664		40 R
				6756	12 L E.P	
				668	25 L TOP BRK	
				650	33 L BOT BRK	
				619	40 L	
48 - 00				7096		℄
				7075		12 R E.P
				714		28 R TOP BRK
				788		27 R BOT BRK
				786		40 R
				7087	12 L E.P	
				702	25 L TOP BRK	
				787	37 L BOT BRK	
				710	46 L	
49+00				7165		℄
				7152		12 R E.P
				746		23 R TOP BRK
				727		27 R BOT BRK

76-L-298 CE 307 2-63

PLEASE RETURN TO
LOS ANGELES COUNTY ENGINEER
403 LOS ANGELES COUNTY ENGINEERING BLDG.

NOTE: ANY ADDITIONS OR CHANGES ON THIS SHEET MUST BE MADE OR CIRCLED IN RED INK, WITH DATE AND NAME OF PERSON MAKING CHANGE

Do not extend notes this side of this line.

STATION	B.S.	H.I.	F.S.	ELEV.	CROWN VALLEY	RD.
49+00				2772.6		40 R
				7457	12 L E.P.	
				742	23 L TOP BRK	
				737	34 L BOT BRK	
				752	40 L	
49+70				7741		℄
				7741	11 L E.P.	
				772	26 L GUT	
				791	40 L	
50+00				7871		℄
				7853		12 R E.P.
				769		45 R
				7808	11 L E.P.	
				781	22 L BOT BRK	
				818	31 L TOP BRK	
				825	[illegible] L	
51+00				8262		℄
				8248		12 R E.P.
				810		21 R BOT BRK & GUT
				848		27 R TOP BRK
				847		42 R

F.B. 3429 Pg. 84 Job No. 5375.16 Division No. Notes Red Plotted Profile
Survey of W/WKS DIST. #37 Date Date No. X-Sec.
Survey by C.L.W. Notes H.D.G. Notes Chkd. Checked
Indexed Date 25-JULY '67 Date No.

76-L-298 CE 307 2-63

PLEASE RETURN TO
LOS ANGELES COUNTY ENGINEER
403 LOS ANGELES COUNTY ENGINEERING BLDG.

NOTE: ANY ADDITIONS OR CHANGES ON THIS SHEET MUST BE MADE OR CIRCLED IN RED INK, WITH DATE AND NAME OF PERSON MAKING CHANGE.

Do not extend notes this side of this line.

STATION	B. S.	H. I.	F. S.	ELEV.	Crown Valley Rd.	
51+00				2782.45	12 L E.P.	
				822	21 L Bot Brk	
				863	30 L Bot Brk	
				842		
52+00				8620		℄
				8610		11 R E.P.
				848		20 R Bot Brk
				893		25 R Top Brk
				815		40 R
				8609	12 L E.P.	
				856	24 L Bot Brk	
				905	32 L Top Brk	
				895	40 L	
53+00				8942		℄
				8926		11 R E.P.
				886		18 R Bot Brk
				902		24 R Top Brk
				88[illegible]		40 R
				8939	12 L E.P.	
				890	25 L Bot Brk	
				910	32 L Top Brk	

Profile Notes Red ____ Plotted ____ Job No. 5375.16 Division No. ____
No. ____ Date ____ Date ____ Survey of W/ [illegible] DIST. #29
No. ____ Date ____ Date ____ Map No. ____ Indexed H. E. OTT Date ____

F. B. 3429 Pg. 85

76-L-298 CE 307 2-63

PLEASE RETURN TO
LOS ANGELES COUNTY ENGINEER
403 LOS ANGELES COUNTY ENGINEERING BLDG.

NOTE: ANY ADDITIONS OR CHANGES ON THIS SHEET MUST BE MADE OR CIRCLED IN RED INK, WITH DATE AND NAME OF PERSON MAKING CHANGE

Do not extend notes this side of this line.

STATION	B.S.	H.I.	F.S.	ELEV.	CROWN VALLEY	F.L.
53+00				9290	40 L	
54+00				9232		℄
				9214		11 R E.P
				914		19 R BOT BRK
				914		40 R
				9217	12 L E.P	
				918	25 L BOT BRK	
				928	31 L BOT BRK	
				904	41 L	
54+94.05				9495	+ SEC.	℄
				9480		14 R E.P
				946		20 R
				942		40 R
				9492	10 L E.P	
				939	25 L BOT BRK	
				938	40 L	
56+00				9756		℄
				9749		12 R E.P
				9741		27 R BOT BRK
				998		40 R
				9741	12 L E.P	

F.B. 3429 PG. 86

Job No. 5375.16 Division No. ____ Notes Red ____ Plotted ____ Profile ____

Survey of W/WKS DIST #37 Date ____ Date ____ No. ____

Survey by C.L.W. Notes J.D.G. Notes Chkd. ____ Checked ____ X-Sec. ____

Indexed ____ Date 25-JULY '67 Date ____ Date ____ No. ____

76-L-298 CE 307 2-63

PLEASE RETURN TO
LOS ANGELES COUNTY ENGINEER
403 LOS ANGELES COUNTY ENGINEERING BLDG.

NOTE: ANY ADDITIONS OR CHANGES ON THIS SHEET MUST BE MADE OR CIRCLED IN RED INK, WITH DATE AND NAME OF PERSON MAKING CHANGE.

Do not extend notes this side of this line.

STATION	B. S.	H. I.	F. S.	ELEV.	Crown Valley Rd	
56+00				27971	25 L Gut	
				971	40 L	
57+00				280043		℄
				0025		12 R E.P.
				002		28 R Bot B
				037		40 R
				0027	12 L E.P.	
				001	25 L Bot	
				008	40 L	
58+00				0361		℄
				0352		11 R E.P.
				034		30 R Bot B
				063		40 R
				0350	12 L E.P.	
				031	25 L Bot	
				034	35 L	
58+43				0500		℄
				0487		12 R E.P.
				045		33 R
				050		40 R
59+00				0695		℄

Profile Notes Red ____ Plotted ____ Job No. 5375.16 Division No. ____
No. ____ Date ____ Date ____ Survey of W/Wkg. Dist. #37
X Sec. Notes Chkd. ____ Checked ____ Survey by S. L. W. Notes Chkd. ____ Date ____
No. ____ Date ____ Date ____ Map No. ____ Indexed H. E. OTT Date ____

F. B. 3429 PG. 87

76-L-298 CE 307 2-63

PLEASE RETURN TO
LOS ANGELES COUNTY ENGINEER
403 LOS ANGELES COUNTY ENGINEERING BLDG.

NOTE: ANY ADDITIONS OR CHANGES ON THIS SHEET MUST BE MADE OR CIRCLED IN RED INK, WITH DATE AND NAME OF PERSON MAKING CHANGE

Do not extend notes this side of this line.

163

STATION	B. S.	H. I.	F. S.	ELEV.	CROWN VALLEY	RD.
59+00				2896.67		12 R E.P
				064		33 R BOT BRK
				082		42 R TOP BRK
				0677	12 L E.P	
				060	24 L BOT BRK	
				075	32 L TOP BRK	
				081	40 L	
60+00				1027		℄
				1004		12 R E.P
				096		28 R BOT BRK
				119		40 R TOP BRK
				0997	12 L E.P	
				040	22 L BOT BRK	
				108	40 L TOP BRK	
61+00				1336		℄
				1342		12 R E.P
				128		31 R BOT BRK
				144		41 R TOP BRK
				1336	11 L E.P	
				21	22 BOT	
				61	30 L TOP	

F. B. 3429 PG. 88 Job No. 5375.16 Division No. Notes Red Plotted Profile
Survey of W/WKS DIST # 37 Date Date No. X-Sec.
Survey by C.L.W. Notes Chkd. Checked
Indexed Date 25-JULY '67 Date No.

76-L-298 CE 307 2-63

PLEASE RETURN TO
LOS ANGELES COUNTY ENGINEER
403 LOS ANGELES COUNTY ENGINEERING BLDG.

NOTE: ANY ADDITIONS OR CHANGES ON THIS SHEET MUST BE MADE OR CIRCLED IN RED INK, WITH DATE AND NAME OF PERSON MAKING CHANGE.

Do not extend notes this side of this line.

STATION	B. S.	H. I.	F. S.	ELEV.	CROWN VALLEY RD	
61+00				281[illegible]	40 L	
[illegible]				281634		
62+00				19[illegible]		
				[illegible]		11 R [illegible]
				158		35 R [illegible] BR
				178		40 R [illegible] BR
				1400	12 L EP	
				[illegible]	[illegible] L BOT BRK	
				178	30 L BOT BRK	
				84	[illegible] L	
B.M.				281634		
63+00				2106		℄
				2082		11 8 R EP.
				195		36 R BOT BRK
				213		42 R TOP "
				NO	SHOT	R
				2101	12 L EP.	
				202	24 L BOT BRK	
				216	31 L TOP "	

Profile No. X Sec. No. Date Notes Red Date Plotted Date Job No. 5315.1 Division No. Survey of W/WKS DIST #37 Date 75-[illegible] Map No. Indexed E. OT Date

F. B. 3429 PG. 89

76-L-298 CE 307 2-63

PLEASE RETURN TO
LOS ANGELES COUNTY ENGINEER
403 Los Angeles County Engineering Bldg.

NOTE: ANY ADDITIONS OR CHANGES ON THIS SHEET MUST BE MADE OR CIRCLED IN RED INK, WITH DATE AND NAME OF PERSON MAKING CHANGE

Do not extend notes this side of this line.

F. B. 3429 Pg. 90 | Job No. 5316 Division No. | Notes Red | Date | Plotted | Profile
Survey of W/Wks Dist #37 | Date | No. | X-Sec.
Survey by C.L.W. Notes C.L.W. | Notes Chkd. | Checked
Indexed | Date 26-JULY-67 | Date | Date | No.

STATION	B. S.	H. I.	F. S.	ELEV.	CROWN VALLEY	R.L.
63+00				2821.8	40 L	
64+00				24.65		℄
				24 41		12 R E.P.
				23 9		30 R
				23 9		40 R
				24 52	12 L E.P.	
				24 2	22 L Bot Brk	
				25 5	28 L Top Brk	
				26 0	40	
65+00				28 55		℄
				28 36		12 R E.P.
				28 2		34 R Bot Brk
				29 8		38 R Top Brk
				30 2		50 R
				28 36	12 3/4 L E.P.	
				27 1	25 3/4 L Bot Brk	
				28 1	29 L Top "	
				29 0	40 L	
66+00				32 31		℄
				32 18		11 R EP
				31 4		22 5/8 R Bot Brk

76-L-298 CE 307 2-63

PLEASE RETURN TO
LOS ANGELES COUNTY ENGINEER
403 LOS ANGELES COUNTY ENGINEERING BLDG.

NOTE: ANY ADDITIONS OR CHANGES ON THIS SHEET MUST BE MADE OR CIRCLED IN RED INK, WITH DATE AND NAME OF PERSON MAKING CHANGE.

Do not extend notes this side of this line.

STATION	B. S.	H. I.	F. S.	ELEV.	CROWN VALLEY	RD.
66+00				2833.0		25 R TOP Brk
				32.6		34 R Bot "
				34.0		38 R TOP "
				34.5		45 R
				32.08	12 L EP.	
				31.3	27 L Bot. Brk.	
				32.2	36 L Top	
				32.3	40 L	
67+00				35.94		℄
				35.83		11.3 R EP.
				35.1		21 R Bot Brk
				36.4		32 R Top "
				36.7		34 R Bot "
				38.4		44 R Top "
				No	SHOT	R
				35.87	12 L EP.	
				35.2	25 L Bot Brk	
				37.0	29 L Top "	
				36.4	40 L	
68+00				39.65		℄
				39.54		11.5 R EP.

Profile Notes Red ____ Plotted ____ Job No. 5315 Division No. ____ F.B. 3429 PG. 91
No. ____ Date ____ Date ____ Survey of W/Gov. Dist #27
No. ____ Date ____ Date ____ Map No. ____ Indexed H. E. O. Date ____

76-L-298 CE 307 2-63

PLEASE RETURN TO
LOS ANGELES COUNTY ENGINEER
403 LOS ANGELES COUNTY ENGINEERING BLDG.

NOTE: ANY ADDITIONS OR CHANGES ON THIS SHEET MUST BE MADE OR CIRCLED IN RED INK, WITH DATE AND NAME OF PERSON MAKING CHANGE

Do not extend notes this side of this line.

STATION	B.S.	H.I.	F.S.	ELEV.	CROWN VALLEY	RD.
68+00				2838 6		21 5 R BOT. BRK
				40 9		26 R TOP "
				40 7		36 R BOT "
				42 2		44 R TOP "
				40 95	12 L E.P.	
				38 9	25 L BOT BRK	
				39 9	37 L TOP "	
				40 1	45 L	
T.P.M. #2				39 90	FD. S.W.T. & INT. CROWN VALLEY & BENSON - THIS POINT HAS BEEN DISTURBED REC. ELEV. 2840.206 - F.B. 2692-250	
69+00				43 38		℄
				43 30		11 R E.P.
				42 4		21 R BOT BRK
				43 4		24 R TOP "
				43 7		40 R
				43 25	12 L E.P.	
				42 6	26 L BOT BRK	
				43 9	30 L TOP "	
				44 0	40 L	
70+00				47 33		℄
				46 89		12 R E.P.

F.B. 3429 PG 92
Job No. 5375.16 Division No. ____ Notes Red ____ Plotted ____ Profile
Survey of W/WKS DIST #37 Date ____ Date ____ No. ____
Survey by C.L.W. Notes C.L.W. Notes Chkd. ____ Checked ____ X-Sec.
Indexed ____ Date 26-JULY 67 Date ____ Date ____ No. ____

76-L-298 CE 307 2-63

PLEASE RETURN TO
LOS ANGELES COUNTY ENGINEER
403 LOS ANGELES COUNTY ENGINEERING BLDG.

NOTE: ANY ADDITIONS OR CHANGES ON THIS SHEET MUST BE MADE OR CIRCLED IN RED INK, WITH DATE AND NAME OF PERSON MAKING CHANGE.

Do not extend notes this side of this line.

STATION	B. S.	H. I.	F. S.	ELEV.	CROWN VALLEY	RD.
70+00				2846.5		22 R GUTTER
				47.5		40 R
				47.09	12.5 L E.P.	
				46.6	26 L BOT BRK	
				48.1	30 L TOP "	
				47.9	40 L	
71+00				51.20		℄
				51.06		11.6 R E.P.
				50.4		21.5 R GUTTER
				51.0		40 R
				51.04	12 L E.P.	
				50.2	25 L BOT BRK	
				51.2	28 L TOP "	
				50.4	40 L	
72+00				54.84		℄
				54.54		11.5 R E.P.
				54.1		22 R GUTTER
				54.2		35 R BOT BRK
				55.4		38 R TO "
				55.4		42 R
				54.65	12 L E.P.	

Profile Notes Red ____ Plotted ____ Job No. 5315.16 Division No. ____ F.B. 3429 Pg 93

No. ____ Date ____ Date ____ Survey of W/WC [illegible] #27

No. ____ Date ____ Date ____ Map No. ____ Indexed H. E. C. Date ____

76-L-298 CE 307 2-63

PLEASE RETURN TO
LOS ANGELES COUNTY ENGINEER
403 LOS ANGELES COUNTY ENGINEERING BLDG.

NOTE: ANY ADDITIONS OR CHANGES ON THIS SHEET MUST BE MADE OR CIRCLED IN RED INK, WITH DATE AND NAME OF PERSON MAKING CHANGE

Do not extend notes this side of this line.

STATION	B. S.	H. I.	F. S.	ELEV.	CROWN VALLEY	RD.
72+00				28 53.9	25 L GUTTER	
				54.5	30 L TOP	
				53.5	40 L	
73+00				58.60		℄
				58.40		11.5 R EP.
				57.6		21 R GUTTER
				57.7		34 R BOT BRK
				58.7		37 R TOP "
				58.6		40 R
				58.48	12 L EP.	
				57.9	24 L GUTTER	
				58.4	27 L TOP BRK	
				56.7	40 L	
74+00				62.63		℄
				62.37		12 R EP.
				61.7		21 R BOT BRK
				61.0		36 R GUTTER
				62.9		40 R TOP "
				62.48	12 L EP.	
				61.9	23 L GUTTER	
				62.4	26 L TOP	

F. B. 3429 PG. 94 Job No. 5375.16 Division No. Notes Red Plotted Profile
Survey of W/WKS. DIST. #37 Date Date No. X-Sec.
Survey by C.L.W. Notes C.L.W. Notes Chkd. Checked
Indexed Date 26 JULY 67 Date Date No.

76-L-298 CE 307 2-63

PLEASE RETURN TO
LOS ANGELES COUNTY ENGINEER
403 LOS ANGELES COUNTY ENGINEERING BLDG.

NOTE: ANY ADDITIONS OR CHANGES ON THIS SHEET MUST BE MADE OR CIRCLED IN RED INK, WITH DATE AND NAME OF PERSON MAKING CHANGE.

Do not extend notes this side of this line.

STATION	B. S.	H. I.	F. S.	ELEV.	CROWN VALLEY RD.	
74+00				2861.0	33 L	
				60.4	40 L	
74+53				64.70		℄
				64.50		12 R EP
				64.1		30 R
				64.3		40 R ℄± Dist Rd
75+00				66.49		℄
				66.33		11.6 R EP
				65.7		31 R BOT. BRK
				66.3		40 R
				66.42	12 L	
				65.6	24 L GUTTER	
				66.2	26 L TOP BRK	
				64.6	33 L BOT "	
				63.6	40 L	
TBM #3 FD				2866.54	T.B.M. #3 F.B. 2692-251 ELEV 2688.40 FD. STD. R.D. BRASS CAP IN WELL & COVER - 560'± S. OF CEDRAL - W. SIDE CROWN VALLEY RD - 4' W. OF P.P.# 5361 61E.	
76+00				2870.4		℄
				69.92		12 R EP
				69.6		25.3 R F.L.
				69.7		35 R BOT BRK

Profile No. X Sec. No. Date Notes Red Date Plotted Date Job No. 5365 Division No. Survey of W/WXC Dist #37 Map No. Indexed H.E. Off Date

F.B. 3429 PG. 95

76-L-298 CE 307 2-63

PLEASE RETURN TO
LOS ANGELES COUNTY ENGINEER
403 LOS ANGELES COUNTY ENGINEERING BLDG.

NOTE: ANY ADDITIONS OR CHANGES ON THIS SHEET MUST BE MADE OR CIRCLED IN RED INK, WITH DATE AND NAME OF PERSON MAKING CHANGE

4 79

Do not extend notes this side of this line.

STATION	B.S.	H.I.	F.S.	ELEV.	CROWN VALLEY	RT.
76+00				28708		38 R TOP
				709		40 R
				7006	12 L EP.	
				696	23 L BOT BRK	
				700	25.5 L TOP "	
				689	33 L BOT "	
				678	40 L	
77+00				7388		℄
				7368		12 R EP.
				731		22 R BOT. BRK
				732		35 R " "
				746		38 R TOP "
				746		40 R
				7382	12.5 L EP.	
				736	19.5 L BOT BRK	
				748	25 L TOP "	
				700	33 L BOT. "	
				705	40 L	
78+00				7758		℄
				7735		12 R EP
				766		20 R BOT BRK.

F.B. 3429 PG. 96 Job No. 5375.16 Division No. Notes Red Plotted Profile
Survey of W/WKS. DIST # 37 Date Date No. X-Sec.
Survey by C.L.W. Notes C.L.W. Notes Chkd. Checked
Indexed Date 26-JULY '67 Date Date No.

76-L-296 CE 307 2-63

PLEASE RETURN TO
LOS ANGELES COUNTY ENGINEER
403 LOS ANGELES COUNTY ENGINEERING BLDG.

NOTE: ANY ADDITIONS OR CHANGES ON THIS SHEET MUST BE MADE OR CIRCLED IN RED INK, WITH DATE AND NAME OF PERSON MAKING CHANGE.

Do not extend notes this side of this line.

Profile Notes Red. Plotted Job No. S375.16 Division No.
No. Date Date Survey of W.M.D. Dist #37
No. Date Date Map No. Indexed H. E. Ott Date
F. B. 3429 PG. 97

STATION	B. S.	H. I.	F. S.	ELEV.	CROWN (ALLEY)	RD.
78+00				2877.0		33 R Bot. Brk
				783		37 R Top "
				783		40 R
				7738	12 L EP	
				769	24 L Bot Brk	
				776	28 L Top "	
				752	33 L Bot "	
				746	40 L	
79+00				8118		℄
				8104		12 R EP
				803		23 R Bot Brk
				809		33 R " "
				823		38 R Top "
				823		40 R
				8114	12 L EP	
				806	24 L Bot Brk	
				812	27 L Top "	
				767	35 L Bot "	
				766	40 L	
80+00				8503		℄
				8487		11 E R EP.

76-L-298 CE 307 2-63

PLEASE RETURN TO
LOS ANGELES COUNTY ENGINEER
403 LOS ANGELES COUNTY ENGINEERING BLDG.

NOTE: ANY ADDITIONS OR CHANGES ON THIS SHEET MUST BE MADE OR CIRCLED IN RED INK, WITH DATE AND NAME OF PERSON MAKING CHANGE

Do not extend notes this side of this line.

STATION	B.S.	H.I.	F.S.	ELEV.	CROWN VALLEY	RD.
80+00				2883.9		22 R BOT BRK
				84.1		32 R " "
				85.8		37 R TOP "
				85.7		40 R
				84.83	12 L EP	
				84.3	24 L BOT BRK	
				85.1	28 L TOP "	
				82.7	33 L BOT "	
				82.3	40 L	
BMNC/008				2885.69		
81+00				88.90		℄
				88.70		11.5 R EP
				88.1		20 R BOT BRK
				89.2		36 R TOP "
				89.2		40 R
				88.69	12.5 L EP	
				88.0	24 L BOT BRK	
				89.3	33 L TOP "	
				89.0		
TBM # FD. 4				89.72	(REC ELEV. 2889.887) F.B. 2652-252, FD. BOAT SPK WET. ℄ INT. CROWN VALLEY & CEDRAL ST.	

F.B. 3429 PG. 98
Job No. 5375.16 Division No. Notes Red Plotted Profile
Survey of W/WKS. DIST # 37 Date Date No. X-Sec.
Survey by C.L.W. Notes C.L.W. Notes Chkd. Checked
Indexed Date 26-JULY '67 Date Date No.

76-L298 CE 307 3-61

PLEASE RETURN TO
LOS ANGELES COUNTY ENGINEER
403 LOS ANGELES COUNTY ENGINEERING BLDG.

NOTE: ANY ADDITIONS OR CHANGES ON THIS SHEET MUST BE MADE OR CIRCLED IN RED INK. WITH DATE AND NAME OF PERSON MAKING CHANGE.

Do not extend notes this side of this line.

STATION	B. S.	H. I.	F. S.	ELEV.	CROWN VALLEY	RD.
82+00				289285		℄
				9263		12 R EP
				917		22 R Bot Brk
				924		28 R Top "
				930		40 R
				9264	12 L EP	
				920	24 L Bot Brk	
				938	28 L Top "	
				934	40 L	
83+00				9666		℄
				9643		11.5 R EP
				955		22 R Bot Brk
				960		28 R Top "
				965		40 R
				9650	11.5 L E.P.	
				957	24 L Bot Brk	
				970	30 L Top "	
				957	40 L	
84+00				290068		℄
				043		12 R E.P.
				28997		21 R Bot Brk

Profile Notes Red ____ Plotted ____ Job No. 5375 Division No. ____
No. ____ Date ____ Date ____ Survey of W/Wk. Dist #37
X-Sec. Notes Chkd. ____ Checked ____ Survey by S. L. W. Notes ____ Date ____
No. ____ Date ____ Date ____ Map No. ____ Indexed H. E. Ott Date ____

F. B. 3429 PG 99

76-L298 CE 307 3-61

PLEASE RETURN TO
LOS ANGELES COUNTY ENGINEER
403 LOS ANGELES COUNTY ENGINEERING BLDG.

NOTE: ANY ADDITIONS OR CHANGES ON THIS SHEET MUST BE MADE OR CIRCLED IN RED INK, WITH DATE AND NAME OF PERSON MAKING CHANGE

7½ (Revised)

Do not extend notes this side of this line.

F.B. 3429 Pg. 100 | Job No 5375.16 Division No. | Notes Red | Plotted | Profile
Survey of 3 Wks. Proj. # 37 | Date | Date | No.
Survey by C.L.W. | Notes C.L.W. | Notes Chkd. | Checked | X-Sec.
Indexed | Date 26-JULY'67 | Date | Date | No.

STATION	B. S.	H. I.	F. S.	ELEV.	CROWN VALLEY	RD.
84+00				2[illegible]5		28 R (FENCE)
				05 5		40R
				0054	L E.P.	
				29999	24 L Bot Brk	
				29011	30 L Top "	
				29999	40	
85+00				296470		℄
				0448		12 R E.P.
				035		22 R Bot Brk
				052		29 R Top "
				048		40 R
				0454	11⅝ L EP.	
				040	24⅝ L Bot. Brk.	
				057	28 L Top "	
				055	40 L	
86+00				0859		℄
				0851		11⅝ R EP.
				076		22⅝ R Bot Brk
				092		28 R Top "
				090		40 R
				0838	11⅝ L EP.	

76-L298 CE 307 3-61

PLEASE RETURN TO
LOS ANGELES COUNTY ENGINEER
403 LOS ANGELES COUNTY ENGINEERING BLDG.

NOTE: ANY ADDITIONS OR CHANGES ON THIS SHEET MUST BE MADE OR CIRCLED IN RED INK, WITH DATE AND NAME OF PERSON MAKING CHANGE.

Do not extend notes this side of this line.

STATION	B. S.	H. I.	F. S.	ELEV.	CROWN VALLEY RD.	
86+00				2°078	24.5 L BOT. BRK	
				101	28 L TOP	
				096	40 L	
87+00				1266		℄
				1255		11.5 R EP
				122		21.5 R BOT BRK
				131		25 R TOP "
				132		40 R
				1247	12 L EP	
				118	24.5 L BOT BRK	
				126	27 L TOP "	
				097	43 L	
88+00				1651		℄
				1634		11.5 R EP.
				163		23 R BOT BRK
				179		28 R TOP
				180		40 R
				1625	11.6 L EP	
				156	22 L GUTTER	
				160	25 L TOP BRK	
				137	29 L BOT "	

Profile Notes Red ____ Plotted ____ Job No. 5375.18 Division No. ____
No. ____ Date ____ Date ____ Survey of Water DIST. # 47
X-Sec. Notes Chkd ____ Checked ____ Survey by C.L.W. Notes C.L.W. Date [illegible]
No. ____ Date ____ Date ____ Map No. ____ Indexed B. L. O. Date ____

F. B. 3429 PG. 10

76-L298 CE 307 3-61

PLEASE RETURN TO
LOS ANGELES COUNTY ENGINEER
403 LOS ANGELES COUNTY ENGINEERING BLDG.

NOTE: ANY ADDITIONS OR CHANGES ON THIS SHEET MUST BE MADE OR CIRCLED IN RED INK, WITH DATE AND NAME OF PERSON MAKING CHANGE

Do not extend notes this side of this line.

STATION	B. S.	H. I.	F. S.	ELEV.	CROWN VALLEY	RD.
88+00				20124	40 L	
+96	STA. O.K.	C.L.W.		1569	34 L OUTLET F.L. REIN. CONC. BOX CULVERT 2 BBLS. EA. BBL. 6' WIDE - 3' HIGH	
88+80				1948		℄
				1931	115 L E.P.	
				102	21 L TOP BRK	
				166	27 L BOT	
				153	40 L F.L. DRAIN	
89+00				2018		℄
				2000		19 R E.P.
				199		22 R BOT BRK
				227		29 R TOP "
				227		40 R
				2004	155 L E.P.	
				1923	41 L TOP REIN. CONC. DRAIN BOX	
89+50	STA O.K.	C.L.W.		2217		℄
				2179		20 R PVMT
				2149		40 R "
				2198	L PVMT.	
				2182	L "	
89+38				2167		℄
				2107		30 R E.P. BOT BRK

F. B. 3429 Pg. 102
Job No. 537516 Division No. ____ Notes Red ____ Plotted ____ Profile ____
Survey of W/WKS DIST. #37 Date ____ Date ____ No. ____
Survey by C.L.W. Notes C.L.W. Notes Chkd. ____ Checked ____ X-Sec. ____
Indexed ____ Date 27-JULY '67 Date ____ Date ____ No. ____

76-L298 CE 307 3-61

PLEASE RETURN TO
LOS ANGELES COUNTY ENGINEER
403 LOS ANGELES COUNTY ENGINEERING BLDG.

NOTE: ANY ADDITIONS OR CHANGES ON THIS SHEET MUST BE MADE OR CIRCLED IN RED INK. WITH DATE AND NAME OF PERSON MAKING CHANGE.

Do not extend notes this side of this line.

STATION	B. S.	H. I.	F. S.	ELEV.	CROWN VALLEY RD.	
89+35				29 24 0		54 R TOP BRK.
90+00				24 21		℄
				23 7		30 R E.P. BOT BRK
				26 6		45 ΣR TOP "
				23 83	24 ΣL E.P. TOP BRK.	
				21 7	43 L	
90+10				24 65		℄
—				24 13		25 R E.P. BOT BRK
				26 8		37 R TOP BRK
				26 9		45 R
91+00				28 11		℄
				27 65		24 R E.P.
				27 1		30 R BOT BRK
				28 6		34 R TOP
				30 0		45 R
				27 59	24 L E.P. TOP BRK	
				25 5	39 L F.L. DRAIN	
91+70				30 05		℄
				29 55		24 ΣR E.P. BOT BRK
—				31 2		R
				29 57	23 ΣL E.P.	R

Profile No. X-Sec. No. Notes Red Date Notes Chkd. Date Plotted Date Checked Date Job No. Survey of W/WKS DIST #31 Survey by Notes Date Map No. Indexed H. E. OTT Date Division No. Date

F. B. 3429 Pg. 103

76-L298 CE 307 3-61

PLEASE RETURN TO
LOS ANGELES COUNTY ENGINEER
403 LOS ANGELES COUNTY ENGINEERING BLDG.

NOTE: ANY ADDITIONS OR CHANGES ON THIS SHEET MUST BE MADE OR CIRCLED IN RED INK. WITH DATE AND NAME OF PERSON MAKING CHANGE

Do not extend notes this side of this line.

STATION	B.S.	H.I.	F.S.	ELEV.	CROWN VALLEY RD.	
91+70				29295	40 L	
92+00				3060		℄
				3006		25.5 R GUTTER (PAVED)
				311		40 R
				3020	20 L PVMT.	
				2972	43 L GUTTER (PAVED)	
92+50				3107		℄
				3072		20 R PVMT.
				3053		40 R "
				3046	26 L E.P. BOT. BRK	
				319	35 L TOP	
				327	45 L	
93+00				3151		℄ 3 R "
				3077		30 R E.P. BOT BRK
				321		33.5 R TOP "
				323		44 R FENCE
				3091	29 L E.P. BOT BRK	
				340	35 L	
				341	43 L FENCE	
93+50				3232		℄
				3166		30 R. E.P. BOT. BRK

F.B. 3429 Pg. 104 Job No. 5375.16 Division No. Notes Red Plotted Profile
Survey of W/WKS. DIST. #37 Date Date No.
Survey by C.L.W. Notes C.L.W. Notes Chkd. Checked X-Sec.
Indexed Date 27-JULY '67 Date Date No.

76-L298 CE 307 3-61

PLEASE RETURN TO
LOS ANGELES COUNTY ENGINEER
403 LOS ANGELES COUNTY ENGINEERING BLDG.

NOTE: ANY ADDITIONS OR CHANGES ON THIS SHEET MUST BE MADE OR CIRCLED IN RED INK, WITH DATE AND NAME OF PERSON MAKING CHANGE.

Do not extend notes this side of this line.

STATION	B. S.	H. I.	F. S.	ELEV.	CROWN VALLEY RD	
93+50				29 341		35 R TOP BRK
				351		FENCE
				3163	30 L E.P. BOT. BRK	
				365	36 L TOP "	
				363	45 L FENCE	
94+00				3359		℄
				3278		30 R E.P. BOT. BRK
				361		36 R TOP "
				368		46 R FENCE
				3276	30 L E.P. BOT BRK	
				386	39 L TOP "	
				377	46 L FENCE	
94+50				3531		℄
				3463		30 R E.P. BOT BRK
					NO SHOT	R TOP "
				382		47 R FENCE
				3445	30 L EP BOT BRK	
				435	43 L TOP "	
				430	48 L FENCE	
95+00				3756		℄
				3676		30 R EP BOT. BRK

Profile Notes Red ____ Plotted ____ Job No. 5375-48 Division No. ____ F.B. 3429 PG. 105
No. ____ Date ____ Date ____ Survey of Wilbur Hist. # 37
X Sec. Notes Chkd. ____ Checked ____ Survey by [illegible] Notes [illegible] Date 21 June 61
No. ____ Date ____ Date ____ Map No. ____ Indexed ____ Date ____

76-L298 CE 307 3-61

PLEASE RETURN TO
LOS ANGELES COUNTY ENGINEER
403 LOS ANGELES COUNTY ENGINEERING BLDG.

NOTE: ANY ADDITIONS OR CHANGES ON THIS SHEET MUST BE MADE OR CIRCLED IN RED INK, WITH DATE AND NAME OF PERSON MAKING CHANGE

6 28

Do not extend notes this side of this line.

STATION	B.S.	H.I.	F.S.	ELEV.	CROWN VALLEY RD.	
95+00				2941 5		37 5 R TOP BRK
				427		47 5 R FENCE
				3675	30 L E.P. BOT BRK	
				460	44 L TOP	
				455	49 L FENCE	
95+50				4022		℄
				3950		30 R. E.P. BOT. BRK
				443		35 R TOP "
				456		48 5 R FENCE
				3940	30 L E.P. BOT BRK	
				480	44 L " TOP "	
				478	50 5 L FENCE	
96+00				4333		℄
				4255		30 R E.P. BOT. BRK
				472		37 R TOP
				479		49 R FENCE
				4250	30 L E.P. BOT. BRK	
				500	43 L TOP "	
				498	51 L FENCE	
96+23				4490		℄
				440	30 L E.P. BOT BRK	

F.B. 3429 PG. 106

Job No. 5375.16 Division No. ____ Notes Red ____ Plotted ____ Profile ____

Survey of W/WKS DIST #37 Date ____ Date ____ No. ____

Survey by C.L.W. Notes C.L.W. Notes Chkd. ____ Checked ____ X-Sec. ____

Indexed ____ Date 27-JULY '67 Date ____ Date ____ No. ____

76-L-298 CE 307 2-63

PLEASE RETURN TO
LOS ANGELES COUNTY ENGINEER
403 LOS ANGELES COUNTY ENGINEERING BLDG.

NOTE: ANY ADDITIONS OR CHANGES ON THIS SHEET MUST BE MADE OR CIRCLED IN RED INK, WITH DATE AND NAME OF PERSON MAKING CHANGE.

Do not extend notes this side of this line.

STATION	B. S.	H. I.	F. S.	ELEV.	CROWN VALLEY RD.	
96+23				29 50 8	44 L TOP BRK	
+43				46 30		℄
				45 46		30 R E.P. BOT BRK
				49 2		36 R TOP "
				49 5		40 R
96+50				46 81		℄
				46 10		30 R E.P. BOT BRK
				48 0		35 R TOP "
				48 1		40 R
				46 47	20 L	
				46 95	40 L	
96+75.5				48 59		℄
				48 18		20 R
				47 92		40 R
				48 25	20 L	
				47 68	32 L TOP BRK	
				46 27	54 L GUTTER @ DROP IN BOX	
97+00				50 27		℄
				49 87		20 R PVMT
				49 24		37 R " & GUTTER
				50 0		R

Profile No. X-Sec. No. Notes Red Date Notes Chkd Date Plotted Date Checked Date Job No. 5375.16 Survey of W/Works DIST. #37 Map No. Indexed Notes Chkd Date 27-July-67 Date

F.B. 3429 Pg. 107

76-L-298 CE 307 2-63

PLEASE RETURN TO
LOS ANGELES COUNTY ENGINEER
403 LOS ANGELES COUNTY ENGINEERING BLDG.

NOTE: ANY ADDITIONS OR CHANGES ON THIS SHEET MUST BE MADE OR CIRCLED IN RED INK, WITH DATE AND NAME OF PERSON MAKING CHANGE

Do not extend notes this side of this line.

F.B. 3429 PG. 108 | Job No. 5375.16 Division No. | Notes Red | Plotted | Profile
Survey of W/WKS. DIST. #37 | Date | Date | No.
Survey by C/L. W. Notes C.L.W. | Notes Chkd. | Checked | X-Sec.
Indexed | Date 7-7-JULY 67 | Date | Date | No.

STATION	B. S.	H. I.	F. S.	ELEV.	CROWN VALLEY RD.	
97+00				2949.80	24 L PVMT. & GUTTER	
				520	40 L TOP BRK	
97+23.8				5196		℄
				5144		23.5 R EP. BOT. BRK.
				538		31 R TOP "
				540		40 R
				5175	20.5 L PVMT. & GUTTER	
				5080	27 L F.L. CONC. DRAIN 1.3 FT. DEEP - 3' WIDE	
				548	38 L TOP BRK	
97+50				5382		℄
				5344		22 R EP. BOT. BRK.
				551		25 R TOP "
				547		40 R
				5356	18 L PVMT. GUTTER	
				5262	23 L F.L. CONC. DRAIN	SEE 7 LINES ABOVE
				559	31 L TOP BRK	
				565	40 L	
98+00				5697		℄
				5654		20.5 R EP.
				566		40 R
				5687	11 L PVMT. & GUTTER	

76-L-298 CE 307 2-63

PLEASE RETURN TO
LOS ANGELES COUNTY ENGINEER
403 LOS ANGELES COUNTY ENGINEERING BLDG.

NOTE: ANY ADDITIONS OR CHANGES ON THIS SHEET MUST BE MADE OR CIRCLED IN RED INK. WITH DATE AND NAME OF PERSON MAKING CHANGE.

Do not extend notes this side of this line.

STATION	B. S.	H. I.	F. S.	ELEV.	CROWN VALLEY RD.	
98+00				2955.5	17.7 L F.L. CONC. DRAIN -	1.3 FT. DEEP - 3' WIDE
				58.5	27 L TOP BRK	
				58.4	40 L	
				56.06	L F.L. N. END CONC. DRAIN - SEE 3 LINE ABOVE	
98+50				59.41		℄
				59.06		20 R E.P.
				59.1		40 R
				59.28	10.5 L EP TOP BRK	
				58.0	17 L F.L. DRAIN	
				60.4	26.6 L TOP BRK	
				60.5	40 L	
98+81				59.84	18 L F.L. OUTLET	CONC. CULVERT BOX
98+93				61.43	X SEC. TAKEN PARALLEL W/ ℄ SIERRA HIGHWAY	℄
				61.31		20 R
				61.20		40 R E.P.
				61.45	20 L	
				61.51	40 L EP	
99+11.56				61.96	X SEC TAKEN ON ℄ SIERRA HIGHWAY	℄ INT SIERRA HIGHWAY CROWN VALLEY RD
				62.00		20 R
				62.02		40 R
				61.98	20 L	

Profile No. X Sec. No. Date Notes Red Date Plotted Date Job No. 5375.16 Division No. Survey of W/WKS. DIST #27 Date Map No. Indexed F.B. 3429 Pg. 109

F.B. 3429 Pg. 110 | Job No. 5375.16 | Division No. | Notes Red | Plotted | Profile

Survey of W/WKS, Dist. # 37 | Date | Date | No.

Survey by C.L.W | Notes C.L.W | Notes Chkd. | Checked | X-Sec.

Indexed | Date 27-JULY '67 | Date | Date | No.

76-L-298 CE 307 2-63

PLEASE RETURN TO
LOS ANGELES COUNTY ENGINEER
403 LOS ANGELES COUNTY ENGINEERING BLDG.

NOTE: ANY ADDITIONS OR CHANGES ON THIS SHEET MUST BE MADE OR CIRCLED IN RED INK, WITH DATE AND NAME OF PERSON MAKING CHANGE

Do not extend notes this side of this line.

STATION	B.S.	H.I.	F.S.	ELEV.		
99+11 56				2961.90	40 L	℄ SIERRA HIGHWAY
+29				61.87		℄
				61.90		
				61.84		
				61.71	20 L	20 R
				61.57	40 L EP	40 R EP
BM 201-73				2961.75		W/ SIERRA HIGHWAY

Notes Ck'd by	Survey of W/W #37 Acton	F.B. 3429 Pg. 111
Map No.	[illegible]	
Office Work	Surveyed by Wright	
Checked	Notes J.N.D. Date 7-28-67	
Date	Indexed H. E. OTT	

J.N. 5575.16
Water Works #37
(Acton Area)

Location of Improvements on Soledad Cn. Rd from Crown Valley Rd South for 2400 ft.

7-28-67

Wright
Peavy
Dougherty

Note: Any Additions or Changes on this Sheet Must be Made or Circled in Red Ink With Date and Name of Person Making Change

Do not extend this side of this line.

PLEASE RETURN TO
LOS ANGELES COUNTY ENGINEER
403 LOS ANGELES COUNTY ENGINEERING BLDG.

76P3098 CE #310 5-66

F.B. 3429 Pg. 112

PLEASE RETURN TO
LOS ANGELES COUNTY ENGINEER
403 LOS ANGELES COUNTY ENGINEERING BLDG.

Do not extend this area of this line.

Note: Any Additions or Changes on this Sheet Must be Made or Circled in Red Ink With Date and Name of Person Making Change

Notes Ck'd by
Office Work
Checked
Date

Survey of W/W #37
Surveyed by Wright
Notes NVD Date 7-28-47
Indexed H. E. OTT

F.B. 3420 Pg. 112



Cont. on Top Next Pg

Note: Any Additions or Changes on this Sheet Must be Made or Checked in Red Ink With Date and Name of Person Making Change

Do not extend this side of this line.

PLEASE RETURN TO
LOS ANGELES COUNTY ENGINEER
402 LOS ANGELES COUNTY ENGINEERING BLDG.

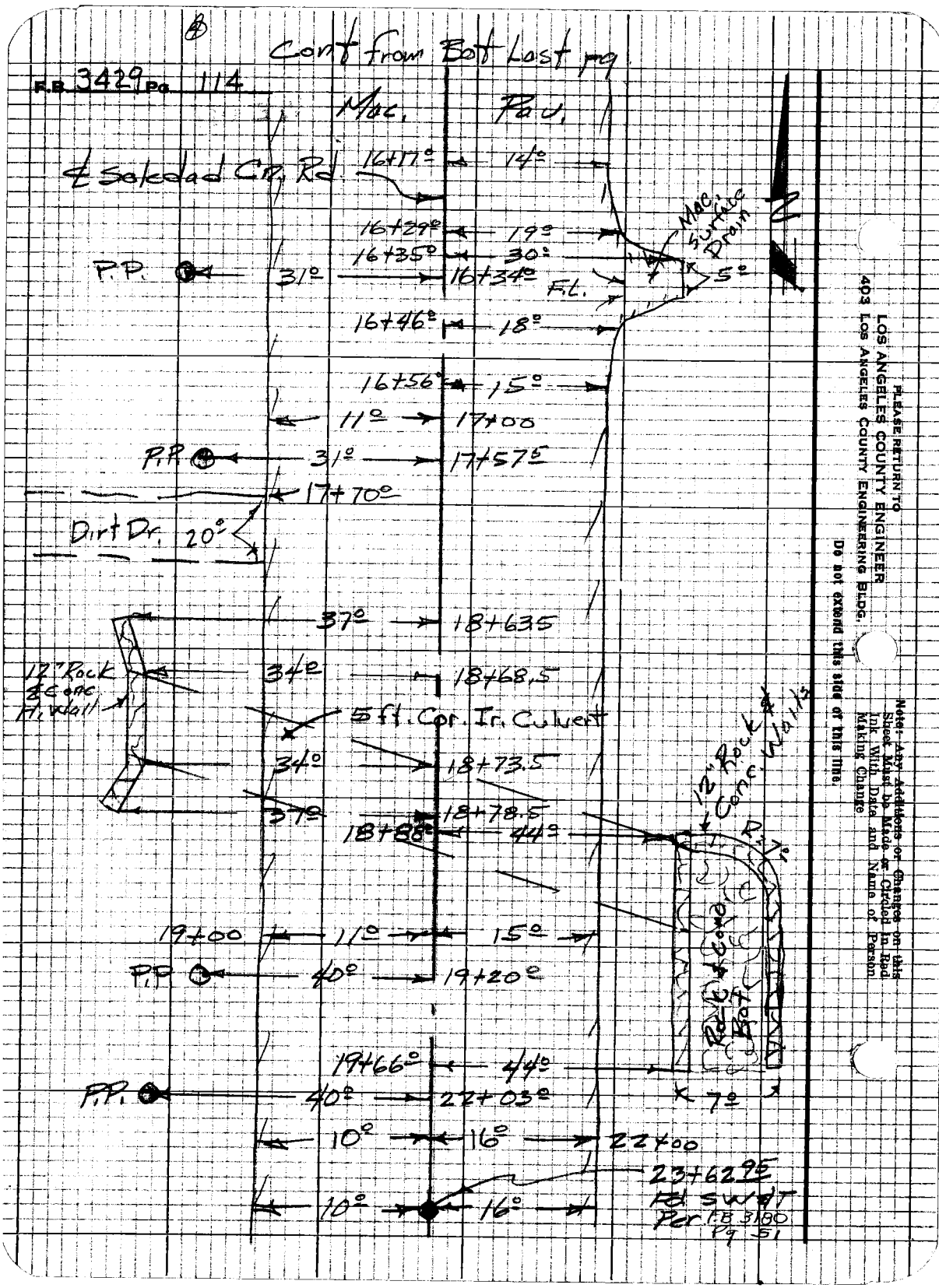

PLEASE RETURN TO
LOS ANGELES COUNTY ENGINEER
403 LOS ANGELES COUNTY ENGINEERING BLDG.

Do not extend this side of this line.

Note: Any Additions or Changes on this Sheet Must be Made or Circled in Red Ink With Date and Name of Person Making Change

F. B. 3429 PG. 115

Profile No. ____ Notes Red ____ Date ____ Plotted ____ Date ____ Job No. 5375.16 Division No. ____ Survey of W/WKS DIST. #37

X-Sec. No. ____ Notes Chkd ____ Date ____ Checked ____ Date ____ Map No. ____ Indexed H. E. OFF Date ____

LOS ANGELES COUNTY WATERWORKS

DISTRICT 37 - VICINITY - ACTON

SOLEDAD CYN. RD. FROM 4TH ST.

S'LY - 2400'±

PROFILE & X SECTION

J.N 5375.16

STATION	B.S.	H.I.	F.S.	ELEV.

PARTY:
C. L. WRIGHT
H. C. HUBBARD JR.
B. A. PRAVY
J. M. SIDWELL
J. D. GALLAGHER

NOTE: ANY ADDITIONS OR CHANGES ON THIS SHEET MUST BE MADE OR CIRCLED IN RED INK, WITH DATE AND NAME OF PERSON MAKING CHANGE.

PLEASE RETURN TO
LOS ANGELES COUNTY ENGINEER
403 LOS ANGELES COUNTY ENGINEERING BLDG.

Do not extend notes this side of this line.

76-L-298 CE 307 2-63

76-L-298 CE 307 2-63

PLEASE RETURN TO
LOS ANGELES COUNTY ENGINEER
403 LOS ANGELES COUNTY ENGINEERING BLDG.

NOTE: ANY ADDITIONS OR CHANGES ON THIS SHEET MUST BE MADE OR CIRCLED IN RED INK, WITH DATE AND NAME OF PERSON MAKING CHANGE

Do not extend notes this side of this line.

F.B. 3429 Pg. 116 | Job No. 5375.16 Division No. | Notes Red | Plotted | Profile
Survey of W.W. DIST #37 | Date JULY 31-67 | Date | No.
Survey by C.L.W. | Notes HCH | Notes Chkd. | Checked | X-Sec.
Indexed | Date | Date | Date | No.

STATION	B.S.	H.I.	F.S.	ELEV.	SOLEDAD CYN. ROAD
BM H-53 Fd				2697.87	BM H-53 (USGS 1406) Elev. 2697.865 FB 2631-181-201 1955 ADJ ELEV. Fd BRONZE DISK U.S.C.&G.S. STAMPED H-53 1926, AT ACTON 0.1 mi. N.E. ALONG S.P.R.R. FROM SECTION FOREMAN QUARTERS AT THE CROSSING OF A PAVED ROAD, 103' N.W. OF AND ACROSS THE TRACK FROM MILE POST 426, 94' S.W. OF S.W. COR OF A WOODEN R.R. PRICE, 57.8' N.W. OF THE OF N.W. RAIL, 30' N.E. OF THE R OF PAVED RD, 3.4' So. OF A WITNESS POST ABOUT LEVEL WITH TRACK & SET IN TOP OF A CONCRETE POST UP 6" ABOVE GROUND. ALSO F.B. 2692-246
0+18				2697.79	℄ BOT BRK
				993	4' L TOP BRK
				99.28	10.5 L E.P.
				97.29	45' L BRK
				96.90	74' L E.P.
0+30				2699.4	℄ TOP BRK
0+50				2700 2	℄
				2700.03	5' L E.P.
				2697.95	30' L E.P.
				97.24	64' L E.P.
0+80				2700.85	℄ E.P.
				2703.3	30' R
				98.70	28' L E.P. & GUT
				2699.5	47' L TOP BRK

76-L-298 CE 307 2-63

PLEASE RETURN TO
LOS ANGELES COUNTY ENGINEER
403 LOS ANGELES COUNTY ENGINEERING BLDG.

NOTE: ANY ADDITIONS OR CHANGES ON THIS SHEET MUST BE MADE OR CIRCLED IN RED INK, WITH DATE AND NAME OF PERSON MAKING CHANGE.

Do not extend notes this side of this line.

STATION	B. S.	H. I.	F. S.	ELEV.	SOLEDAD CYN.	ROAD
1+00				2701.30		℄
				01.62		4'R EP
				04.1		27'R
				05.0		40 R
				2699.51	22'L EP & GUT	
				2700.8	45'L TOP BRK	
2+00				03.82		℄
				04.34		12'R EP
				05.1		21.5R BOT BRK
				06.4		27.5R TOP BRK
				06.8		40'R
				02.75	14'L EP	
				03.4	37'L TOP BRK	
3+00				06.05		℄
				06.35		14'R EP
				07.0		22'R BOT BRK
				09.2		28'R TOP BRK
				08.8		40'R
				05.92	13'L EP	
				05.6	30'L	
				2704.8	40'L	

Profile Notes Red ____ Plotted ____ Job No. 5373 Division No. ____
No. ____ Date ____ Date ____ Survey of U.W. DIST #37
X Sec. Note Chkd ____ Chkd ____ Sample A.L.W. Note ____ Date ____
No. ____ Date ____ Date ____ Map No. ____ Indexed ____ Date ____

F.B. 3429 PG. 117

76-L-298 CE 307 2-63

PLEASE RETURN TO
LOS ANGELES COUNTY ENGINEER
403 LOS ANGELES COUNTY ENGINEERING BLDG.

NOTE: ANY ADDITIONS OR CHANGES ON THIS SHEET MUST BE MADE OR CIRCLED IN RED INK, WITH DATE AND NAME OF PERSON MAKING CHANGE

Do not extend notes this side of this line.

F. B. 3429 Pg. 118 | Job No. 5375.16 Division No. | Notes Red | Plotted | Profile
Survey of W.W. DIST #37 | Date JULY 31-62 | Date | No. | X-Sec.
Survey by C.A.W. | Notes ACH | Notes Chkd. | Checked | No.
Indexed | Date | Date | Date

STATION	B. S.	H. I.	F. S.	ELEV.	SOLEDAD CYN ROAD
4+00				2707.30	℄
				07.60	14' R E.P.
				08.1	22' R BOT BRK
				09.7	28.5' R TOP BRK
				10.0	40' R
				06.75	12.5' L E.P.
				07.0	26' L TOP BRK
				05.4	40' L
5+00 *				2707.27	℄
				07.71	13' R E.C.
				08.2	22' R BOT BRK
				09.7	28' R TOP BRK
				09.8	40' R
				06.66	12' L E.P.
				06.9	22.5' L BRK
				05.4	40' L
6+00				06.84	℄
				07.18	13.' R E.P.
				7.3	21 'R BOT. BRK
				9.4	28. 'R TOP BRK
				9.5	40 'R

76-L-298 CE 307 2-63

PLEASE RETURN TO
LOS ANGELES COUNTY ENGINEER
403 LOS ANGELES COUNTY ENGINEERING BLDG.

NOTE: ANY ADDITIONS OR CHANGES ON THIS SHEET MUST BE MADE OR CIRCLED IN RED INK, WITH DATE AND NAME OF PERSON MAKING CHANGE.

Do not extend notes this side of this line.

STATION	B. S.	H. I.	F. S.	ELEV.	SOLEDAD CYN RD.	
6+00				2706.27	13'L EP	
				06.4	28'L BRK	
				05.0	40'L	
7+00				05.74		℄
				06.10		12.5'R EP
				06.4		19'R BOT BRK
				08.0		26'R TOP BRK
				08.2		40'R
				05.05	13'L EP	
				05.2	22'L BRK	
				03.85	32'L EDGE CONC	
8+00				04.82		℄
				05.08		13'R E.P
				05.4		20.51 R BOT BRK
				07.9		28'R TOP BRK
				06.8		40'R
				04.32	13'L EP	
				04.5	21'L BRK	
				02.1	34'L	
9+00				03.74		℄
				2703.97		12.5'R EP

Profile Notes Red ____ Plotted ____ Job No. 5375.1 Division No. ____ F.B. 3429 Pg. 119

No. ____ Date ____ Date ____ Survey of [illegible] Dist #37

No. ____ Date ____ Date ____ Map No. ____ Indexed H. E. OTT Date SEP 5 '61

76-L-298 CE 307 2-63

PLEASE RETURN TO
LOS ANGELES COUNTY ENGINEER
403 LOS ANGELES COUNTY ENGINEERING BLDG.

NOTE: ANY ADDITIONS OR CHANGES ON THIS SHEET MUST BE MADE OR CIRCLED IN RED INK, WITH DATE AND NAME OF PERSON MAKING CHANGE

Do not extend notes this side of this line.

F.B. 3429 Pg. 120 | Job No. 53751/4 | Division No. | Notes Red | Plotted | Profile
Survey of W. W. DIST #37 | Date 7-31-67 | Date | No. | X-Sec.
Survey by C.L.W. | Notes 17@H | Notes Chkd. | Checked | No.
Indexed | Date | Date | Date

STATION	B. S.	H. I.	F. S.	ELEV.	SOLEDAD CYN. RD.
9+00				2704.2	21' R BOT BRK
				06.0	27' R TOP BRK
				06.0	40' R
				03.48	14' L E.P.
				3.5	22' L TOP BRK
				00.6	35' L BOT BRK
9+46				2701.77	23' R: F/LINE CULVERT
9+45±				2698.2	24' L F/LINE CULVERT
10+00				2703.02	℄
				03.28	13' R E.P.
				03.5	20' R BOT BRK
				04.9	26.5' R TOP BRK
				05.8	40' R
				02.45	13' L E.P.
				2702.5	25' L TOP BRK
				2699.4	35' L BOT BRK
				2699.0	40' L
11+00				2701.64	℄
				01.80	12.5' R E.P.
				2701.9	21' R BOT BRK

76-L-298 CE 307 2-63

PLEASE RETURN TO
LOS ANGELES COUNTY ENGINEER
403 LOS ANGELES COUNTY ENGINEERING BLDG.

NOTE: ANY ADDITIONS OR CHANGES ON THIS SHEET MUST BE MADE OR CIRCLED IN RED INK, WITH DATE AND NAME OF PERSON MAKING CHANGE.

Do not extend notes this side of this line.

STATION	B. S.	H. I.	F. S.	ELEV.	SOLEDAD CYN RD	
11+00				2704.6		27' R TOP BRK
				05.3		40' R
				01.08	14.5' L E.P. & GUT	
				2.0	34' L TOP BRK	
				2695.5	48' L BOT BRK	
12+00				2700.07		℄
				0010		12' R. EP
				000		23' R BOT BRK
				034		29' R TOP BRK
				037		40' R
				2699.58	13' L E.P. & GUT	
				27007	32' L TOP BRK	
				26950	45' L BOT BRK	
TBM #10				270285		
13+00 ℄				269812		℄
				838		11 R EP.
				8'		21 R BOT BRK
				27015		26 R TOP "
				16		40 R

Profile No. ____ Notes Red ____ Plotted ____ Job No. ____ Division No. ____
X-Sec. No. ____ Date ____ Date ____ Survey of W.W. DIST #37
Notes Chkd. ____ Checked ____ Survey by ____ Notes ____ Date ____
Date ____ Date ____ Map No. ____ Indexed H. E. Ott Date ____

F.B. 3429 Pg. 121

76-L-298 CE 807 2-63

PLEASE RETURN TO
LOS ANGELES COUNTY ENGINEER
403 LOS ANGELES COUNTY ENGINEERING BLDG.

NOTE: ANY ADDITIONS OR CHANGES ON THIS SHEET MUST BE MADE OR CIRCLED IN RED INK. WITH DATE AND NAME OF PERSON MAKING CHANGE

Do not extend notes this side of this line.

STATION	B. S.	H. I.	F. S.	ELEV.	SOLEDAD CYN RD.	
13+00				2697.33	15 L E.P.	
				978	25 L TOP BRK	
				941	36 L BOT "	
14+00				959		℄
				9620		11 R E.P.
				962		16.5 R BOT BRK
				973		21 R TOP "
				975		42 R
				9526	15 L E.P.	
				964	32 L TOP BRK	
				911	46 L BOT "	
15+00				9391		℄
				9425		11 R E.P.
				941		18 R BOT. BRK
				957		24 R TOP "
				965		40 R
				9324	15 L E.P.	
				947	31 L TOP BRK	
				916	38 L BOT "	
				910	43 L TOP "	
				889	50 L BOT "	

F.B. 3429 Pg. 121A Job No. 5375.16 Division No. Notes Red Plotted Profile
Survey of W/WKS. DIST. #37 Date Date No. X-Sec.
Survey by C.L.W. Notes C.L.W. Notes Chkd. Checked
Indexed Date 1-AUG'67 Date Date No.

76-L-298 CE 307 2-63

PLEASE RETURN TO
LOS ANGELES COUNTY ENGINEER
403 LOS ANGELES COUNTY ENGINEERING BLDG.

NOTE: ANY ADDITIONS OR CHANGES ON THIS SHEET MUST BE MADE OR CIRCLED IN RED INK. WITH DATE AND NAME OF PERSON MAKING CHANGE.

Do not extend notes this side of this line.

STATION	B. S.	H. I.	F. S.	ELEV.	Soldrad Cyn Rd.	
16+00				269215		℄
				9254		R
				923		19.5 R Bot Brk
				937		26 R Top "
				946		40 R
				9158	L E.P.	
				918	25.5 L Top Brk	
				900	32 L Bot "	
				892	43 L Top "	
				867	51 L Bot "	
16+37				9187		℄
				9102	15 L Brk Pvmt	
				8980	28 L Top " " x F.L.	
				8770	34 L	
16+85				9200		℄
				9232		11 R E.P.
				914		25 R
				912		40 R
17+00				9209		℄
+10				9216		℄
				9242		11 R E.P.

Profile No. X-Sec. No. Notes Red Date Notes Chkd Date Plotted Date Checked Date Job No. Survey of W/Wks Dist #31 Survey by Notes Date Map No. Indexed D. E. Orr Date Division No.

F.B. 3429 Pg. 122

76-L-298 CE 307 2-63

PLEASE RETURN TO
LOS ANGELES COUNTY ENGINEER
403 LOS ANGELES COUNTY ENGINEERING BLDG.

NOTE: ANY ADDITIONS OR CHANGES ON THIS SHEET MUST BE MADE OR CIRCLED IN RED INK, WITH DATE AND NAME OF PERSON MAKING CHANGE

Do not extend notes this side of this line.

STATION	B.S.	H.I.	F.S.	ELEV.	SOLEDAD CYN.	RD.
17+10				2691.9		20R TOP BRK
				87.9		27R BOT "
				88.0		40R
				91.50	15 L E.P.	
				92.0	22 L TOP BRK	
				88.4	29 L BOT "	
				87.7	40 L TOP "	
17+55				92.44		℄
				92.72		11 R E.P.
				92.0		19 R TOP BRK.
				87.2		31 R BOT "
				87.0		40 R
17+70				92.85		11 R E.P.
				91.1		40 R N EDGE DIRT RD
					NO SHOT	R "
17+90				93.05		11 R E.P.
				91.0		40 R
18+00				93.07		℄
18+10				93.24		℄
				93.3		11' R EP
				92.7		21' R TOP BRK

F.B. 3429 PG. 122A
Job No. 5315.16 Division No. Notes Red Plotted Profile
Survey of W/WKS DIST. #31 Date Date No. X-Sec.
Survey by C.L.W. Notes C.L.W. Notes Chkd. Checked
Indexed Date 1-AUG 67 Date Date No.

76-L-298 CE 307 2-63

PLEASE RETURN TO
LOS ANGELES COUNTY ENGINEER
403 LOS ANGELES COUNTY ENGINEERING BLDG.

NOTE: ANY ADDITIONS OR CHANGES ON THIS SHEET MUST BE MADE OR CIRCLED IN RED INK, WITH DATE AND NAME OF PERSON MAKING CHANGE.

Do not extend notes this side of this line.

STATION	B. S.	H. I.	F. S.	ELEV.	SOLEDAD CYN	RD
18+10				2685.0		36'R BOT BRK
				85.0		40'R
				92.80	15'L EP	
				93.1	23'L TOP BRK	
				82.0	42'L	
18+71				81.4		34'R FLOW LINE CULVERT
18+80				77.4	44'L FLOW LINE CULVERT	
19+00				95.60		℄
				95.45		11'R E.P
				95.8		25'R TOP BRK
				84.5		45'R BOT BRK
				84.5		55'R
				95.07	15'L E.P	
				94.8	24'L TOP BRK	
				82.0	44'L TOE FILL & TOP WALL	
19+50				97.38		℄
				97.21		11'R E.P
				97.1		19'R TOP BRK
				87.0		37'R BOT BRK
				87.1		45'R
19+66°				78.4	44'L TOE FILL & TOP WALL	

Profile No. X-Sec. No. Notes Red Date Notes Chkd Date Plotted Date Checked Date Job No. Survey of W.W. DIST #37 Map No. Division No. Notes Date Indexed Date

F.B. 3429 Pg. 123

76-L-298 CE 307 2-63

6.97 T

PLEASE RETURN TO
LOS ANGELES COUNTY ENGINEER
403 LOS ANGELES COUNTY ENGINEERING BLDG.

NOTE: ANY ADDITIONS OR CHANGES ON THIS SHEET MUST BE MADE OR CIRCLED IN RED INK, WITH DATE AND NAME OF PERSON MAKING CHANGE

F.B. 3429 PG. 124 | Job No. 5375/6 | Division No. | Notes Red | Plotted | Profile
Survey of W.W. DIST #37 | Date | Date | No.
Survey by CLW | Notes 424 | Notes Ckkd. | Checked | X-Sec.
Indexed | Date 8-1-67 | Date | Date | No.

Do not extend notes this side of this line.

STATION	B.S.	H.I.	F.S.	ELEV.	SOLEDAD CYN RD.
20+00				2699.27	℄
				99.19	11'R E.P.
				99.3	21'R TOP BRK
				95.4	33'R BOT BRK
				95.3	40'R
				98.76	15'L E.P.
				98.4	22'L TOP BRK
				2678.0	54'L TOE FILL
21+00				2704.65	℄
				04.49	10'R E.P.
				05.2	25'R
				06.3	40'R
				04.15	16'L E.P.
				04.6	29'L TOP BRK
				75.0	72'L TOE FILL
22+00				10.51	℄
				10.41	10'R E.P.
				10.3	20'R
				11.8	40'R
				10.00	16'L E.P.
				10.2	36'L TOP BRK

76-L-298 CE 307 2-63

PLEASE RETURN TO
LOS ANGELES COUNTY ENGINEER
403 LOS ANGELES COUNTY ENGINEERING BLDG.

NOTE: ANY ADDITIONS OR CHANGES ON THIS SHEET MUST BE MADE OR CIRCLED IN RED INK, WITH DATE AND NAME OF PERSON MAKING CHANGE.

Do not extend notes this side of this line.

STATION	B. S.	H. I.	F. S.	ELEV.	SOLEDAD CYN.	RD.
22+00				2688.3	70'L TOE FILL	
20+31 (PLUS OR)				2700.78		℄
				00.77		11'R E.P.
				01.4		26'R
				00.7		40'R
23+00				1661		℄
				16.53		10'R E.P.
				16.5		20'R
				17.7		40'R
				1634	16'L E.P.	
				16.9	42'L TOP BRK.	
23+62.95				2031		℄ ON BT. SPK. DN. 3"
				20.44		10'R E.P.
				20.3		20'R
				21.0		35'R BOT BRK.
				23.5		40'R
				2035	16'L E.P.	
				21.0	41'L TOP BRK.	
BM NO. 1224 Fd				2723.06	BM NO 1224 Elev. 2723.085 FB 3180. SOLEDAD CYN RD 0.50 MI. So OF INT. W/47TH ST. 15'± So. OF E-W ℄ SET 1/2" 55'± W. OF ℄ SOLEDAD CYN RD. Fd STD. C[illegible] BUTTON TOP MON. UP 2"	

Profile Notes Red Plotted Job No. Division No.
No. X-Sec. Date Date Survey of W. W. DIST #37
No. Notes Clkd. Checked Survey by Noted
No. Date Date Map No. Indexed Date Date

F.B. 3429 Pg. 175

F. B. 3429 Pg. 126 Job No. Division No. Notes Red Plotted Profile

Survey of Date Date No.

Survey by Notes Notes Chkd. Checked X-Sec.

Indexed Date Date Date No.

STATION	B.S.	H.I.	F.S.	ELEV.	
		BLANK			

76-L-298 CE 307 2-63

PLEASE RETURN TO
LOS ANGELES COUNTY ENGINEER
403 Los Angeles County Engineering Bldg.

Do not extend notes this side of this line.

NOTE: ANY ADDITIONS OR CHANGES ON THIS SHEET MUST BE MADE OR CIRCLED IN RED INK, WITH DATE AND NAME OF PERSON MAKING CHANGE

Notes Ck'd by	Survey of W.W. DIST # 37	F.B. 3470 Pg. 127
Map No.	5375.16 Tract 65 Sht 84	
Office Work	Surveyed by J C PIERCE	
Checked	Notes JCP Date	
Date	Indexed H. E. OTT SEP 5 '67	

J. N. 5375.16

W. W. DIST. # 37

TRANSIT LINE AT P.I. 8B FOR PURPOSE OF LOCATING IMPROVMENTS

SOLEDAD CYN. RD.

PARTY
PIERCE
KING
TALBOT
McDONOUGH

Note: Any Additions or Changes on this Sheet Must be Made or Circled in Red Ink With Date and Name of Person Making Change

Do not extend this side of this line.

PLEASE RETURN TO
LOS ANGELES COUNTY ENGINEER
403 LOS ANGELES COUNTY ENGINEERING BLDG.

76P3098 CK #310 8-66

F.B. 3429 Pg 128

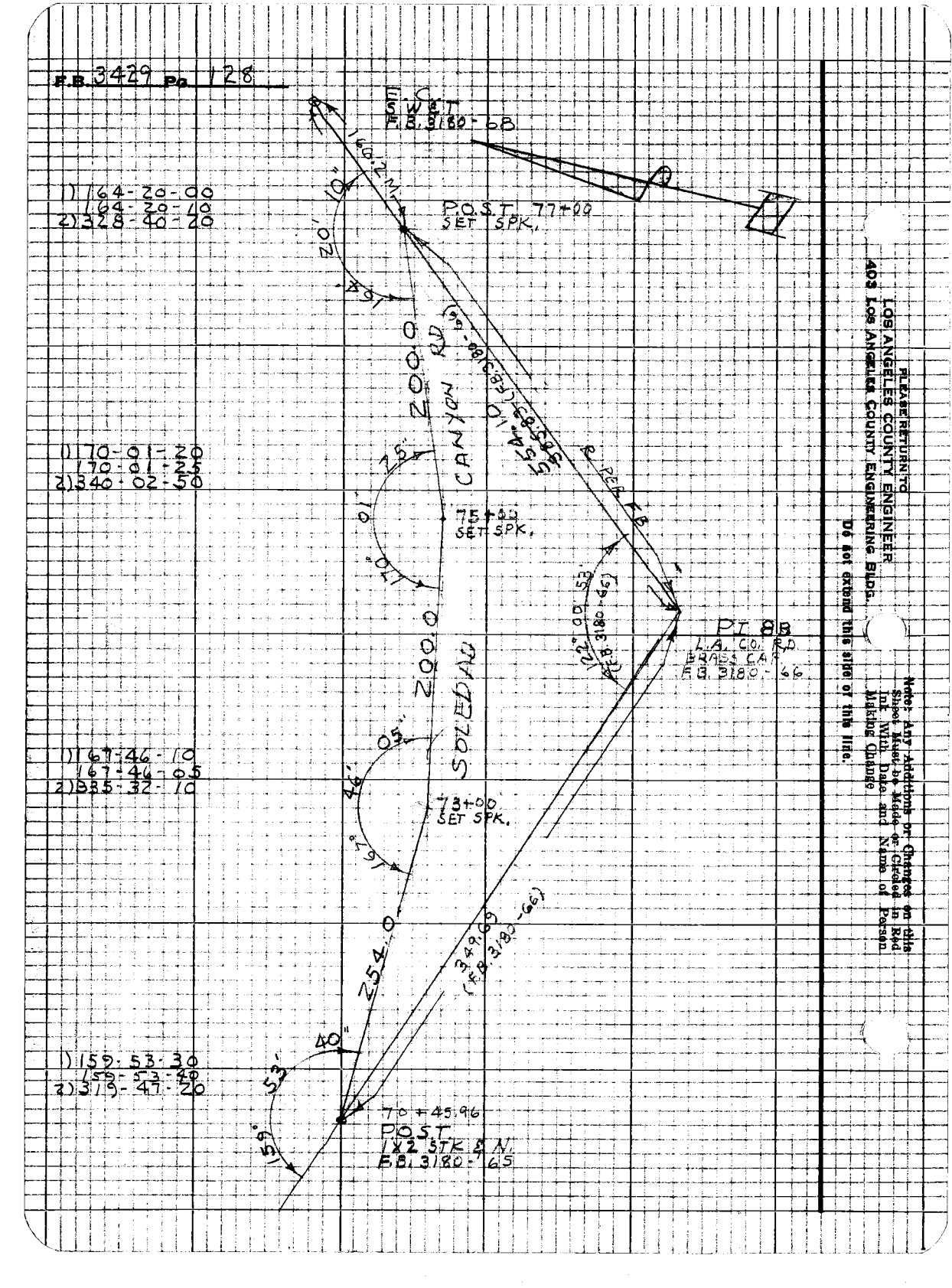

PLEASE RETURN TO
LOS ANGELES COUNTY ENGINEER
403 Los Angeles County Engineering Bldg.

Do not extend this side of this file.

Note: Any Additions or Changes on this Sheet Must be Made or Circled in Red Ink With Date and Name of Person Making Change

Notes Ck'd by	Survey of W.W. DIST # 37	F.B. 2479 Pg. 129
[illegible]	[illegible] 5375.16 [illegible] 1.5 [illegible]	
Office Work	Surveyed by J. C.	
Checked	Notes Date	
Date	Indexed H. E. OTT	

J.N. 5375.16

W.W. DIST. # 37

(ACTON AREA)

LOCATION IMPROVEMENTS

SOLEDAD CYN. ROAD

FROM INT. 4TH ST.
TO SANTIAGO RD.

WRIGHT
HUBBARD
SIDWELL
GALLAGHER
PEAVY

PIERCE
KING
TALBOT
McDONOUGH

Note: Any Additions or Changes on this Sheet Must be Made or Circled in Red Ink With Date and Name of Person Making Change

Do not extend this side of this line.

PLEASE RETURN TO
LOS ANGELES COUNTY ENGINEER
403 LOS ANGELES COUNTY ENGINEERING BLDG.

76P309S CK #310 5-66

F.B. 3429 Pg. 130

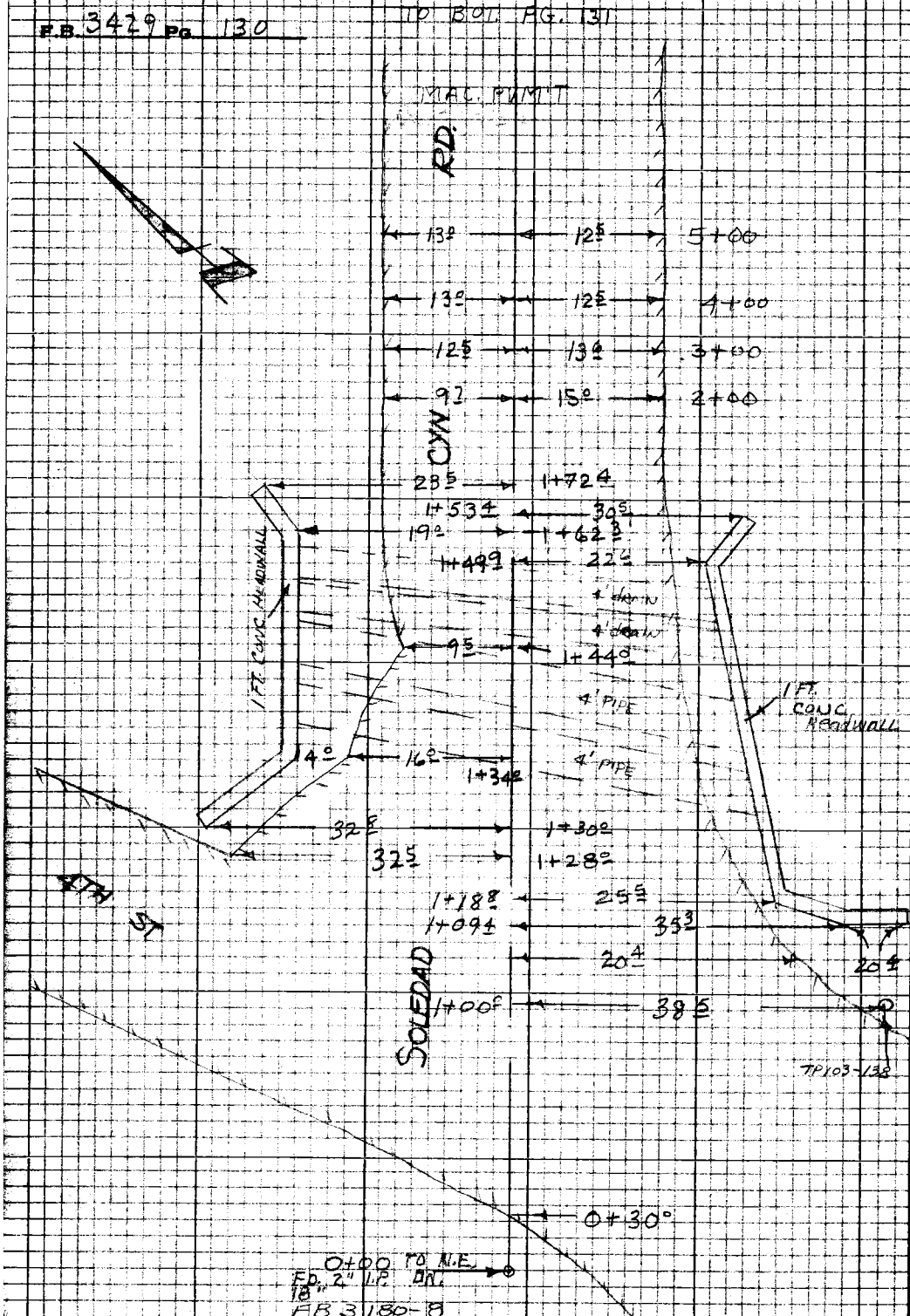

PLEASE RETURN TO
LOS ANGELES COUNTY ENGINEER
403 LOS ANGELES COUNTY ENGINEERING BLDG.

Note: Any Additions or Changes on this Sheet Must be Made or Circled in Red Ink With Date and Name of Person Making Change

Do not extend this side of this line.

Notes Ck'd by	Survey of W. W. [illegible]	F.B. 3429 Pg. 131
Map No.	[illegible]	
Office Work	Surveyed by WRIGHT	
Checked	Notes HUBBARD Date 8-2-67	
Date	Indexed H. E. OTT	

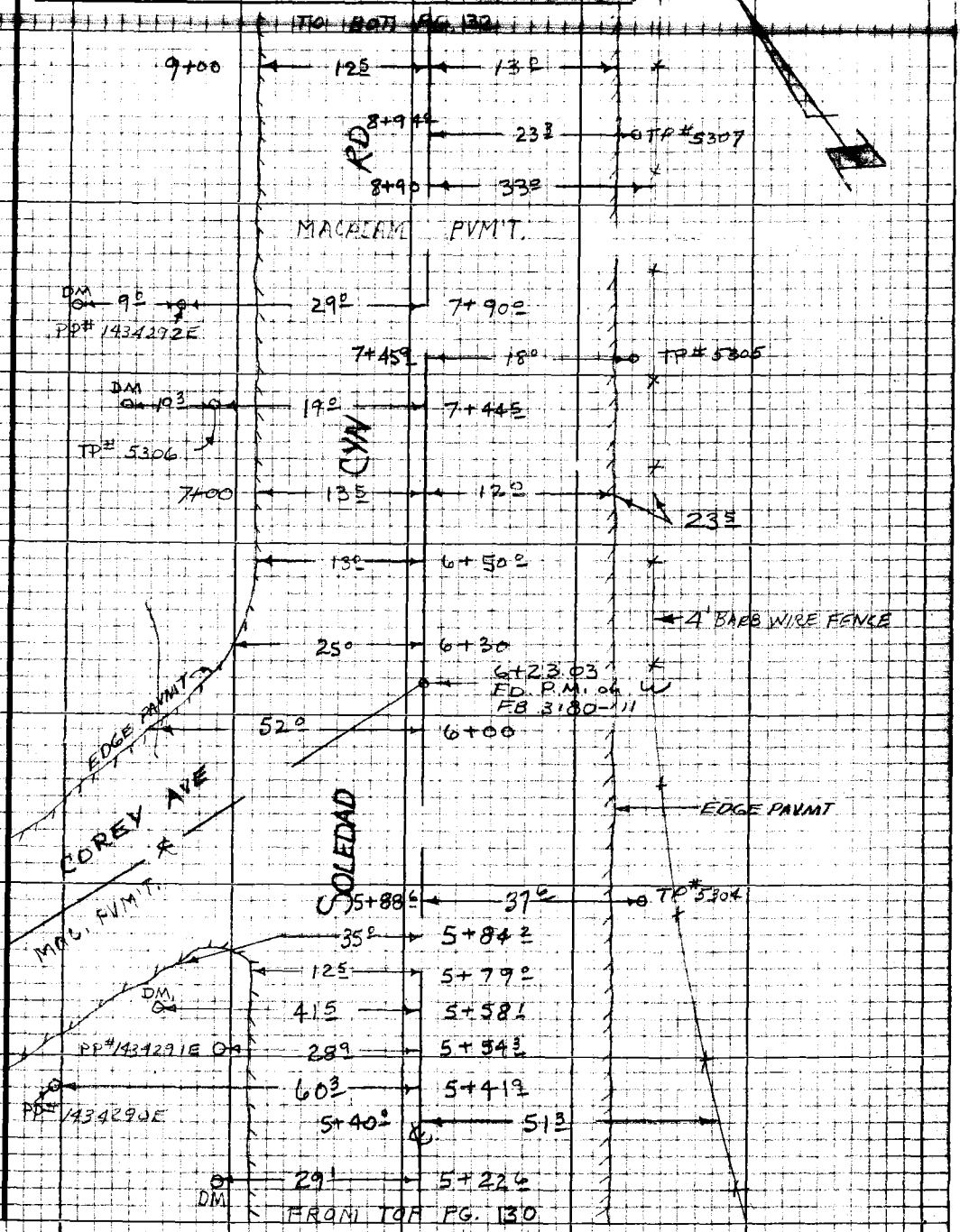

Note: Any Additions or Changes on this Sheet Must be Made or Circled in Red Ink With Date and Name of Person Making Change

Do not extend this side of this line.

PLEASE RETURN TO
LOS ANGELES COUNTY ENGINEER
403 Los Angeles County Engineering Bldg.

76P3098 CE #310 8-66

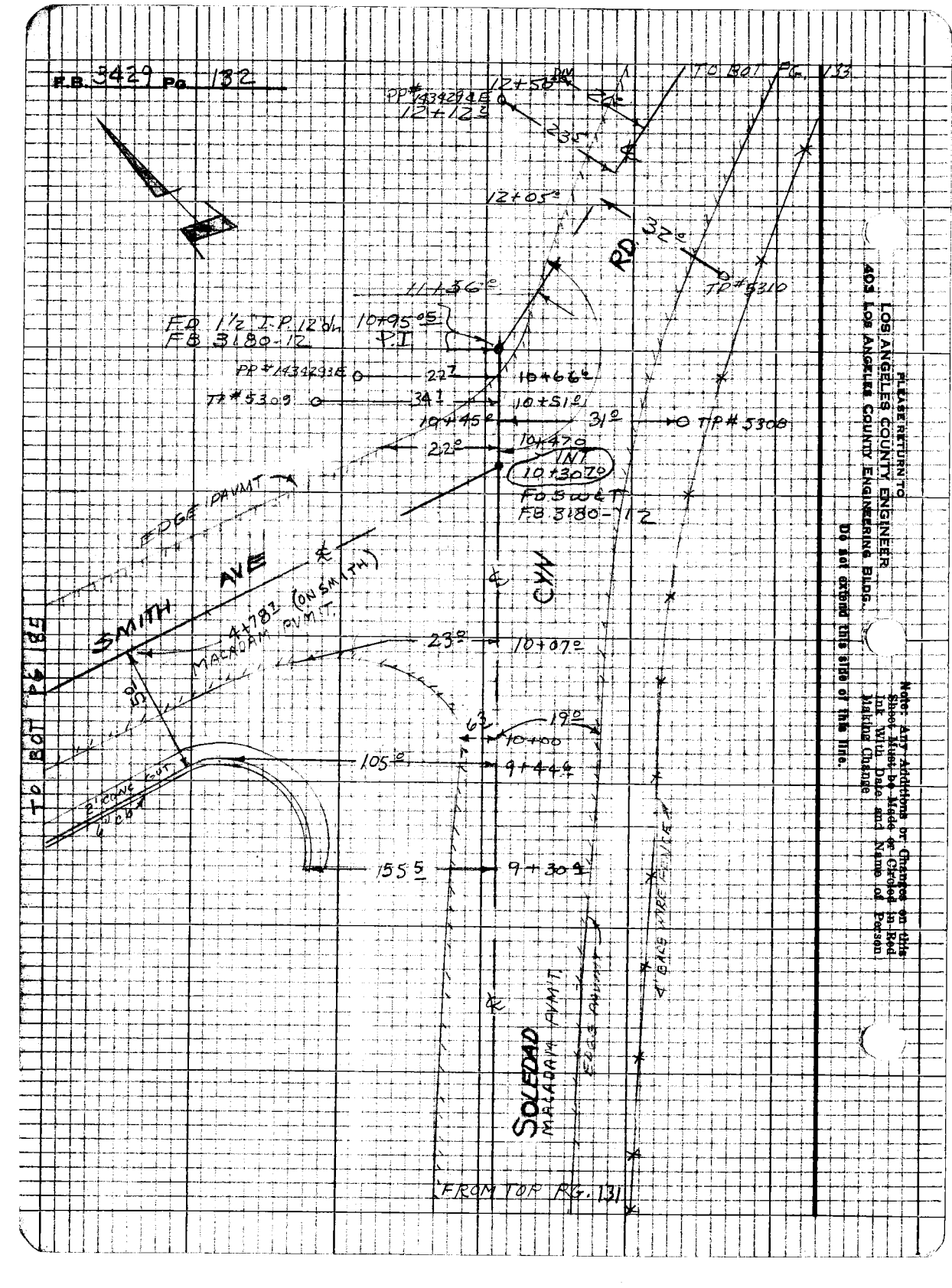

PLEASE RETURN TO
LOS ANGELES COUNTY ENGINEER
403 LOS ANGELES COUNTY ENGINEERING BLDG.

Do not extend this side of this line.

Note: Any Additions or Changes on this Sheet Must be Made or Circled in Red Ink With Date and Name of Person Making Change

Notes Ck'd by	Survey of W.W. DIST #37	F.B. 3[illegible] Pg. 13[illegible]
[illegible]	[illegible]	
Office Work	Surveyed by WRIGHT	
Checked	Notes HUBBARD Date 8-2-67	
Date	Indexed H. E. OTT	

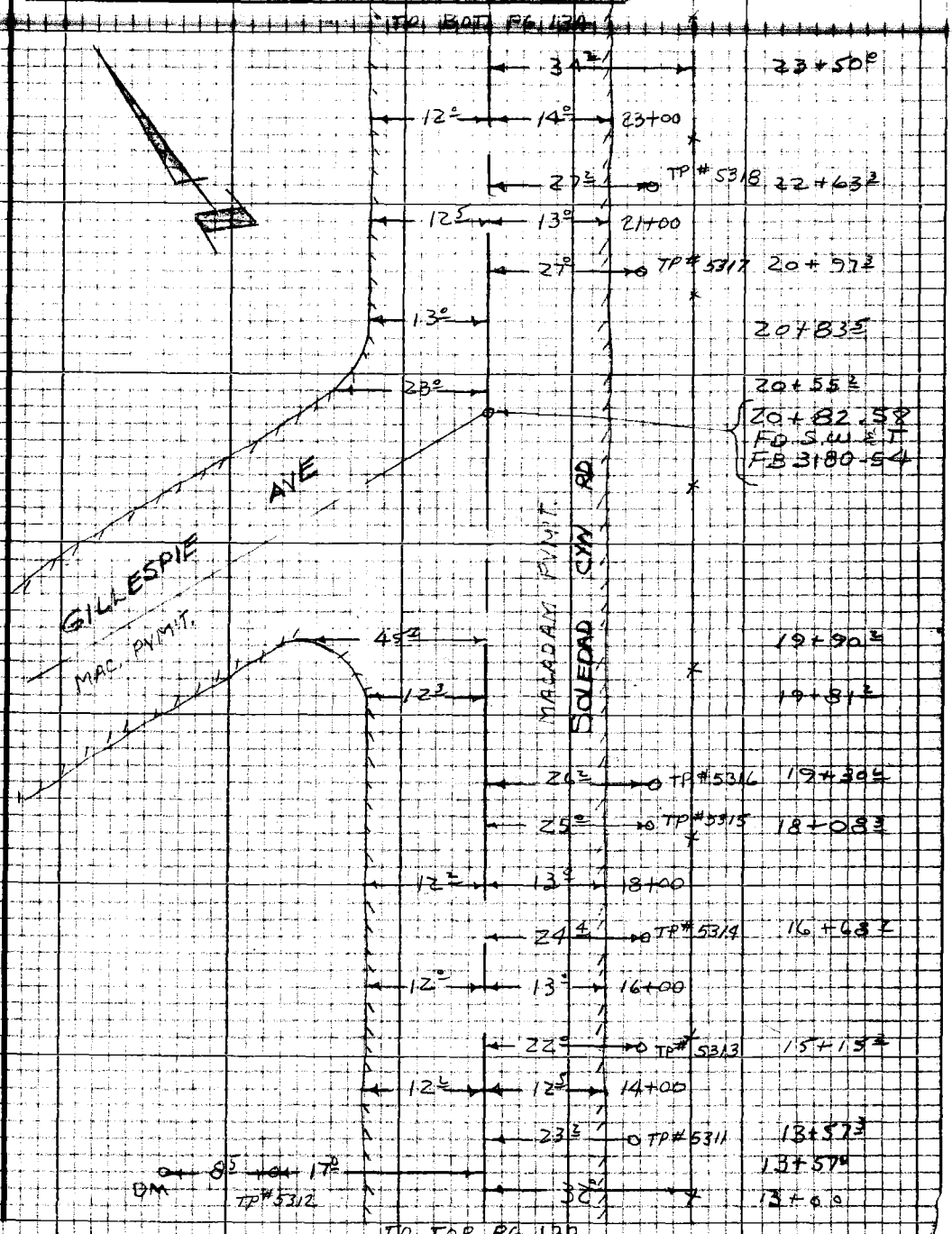

Note: Any Additions or Changes on this Sheet Must be Made or Circled in Red Ink With Date and Name of Person Making Change

Do not extend this side of this line.

PLEASE RETURN TO
LOS ANGELES COUNTY ENGINEER
403 LOS ANGELES COUNTY ENGINEERING BLDG.

76F3095 CE #310 5-66

F.B. 3429 Pg. 134

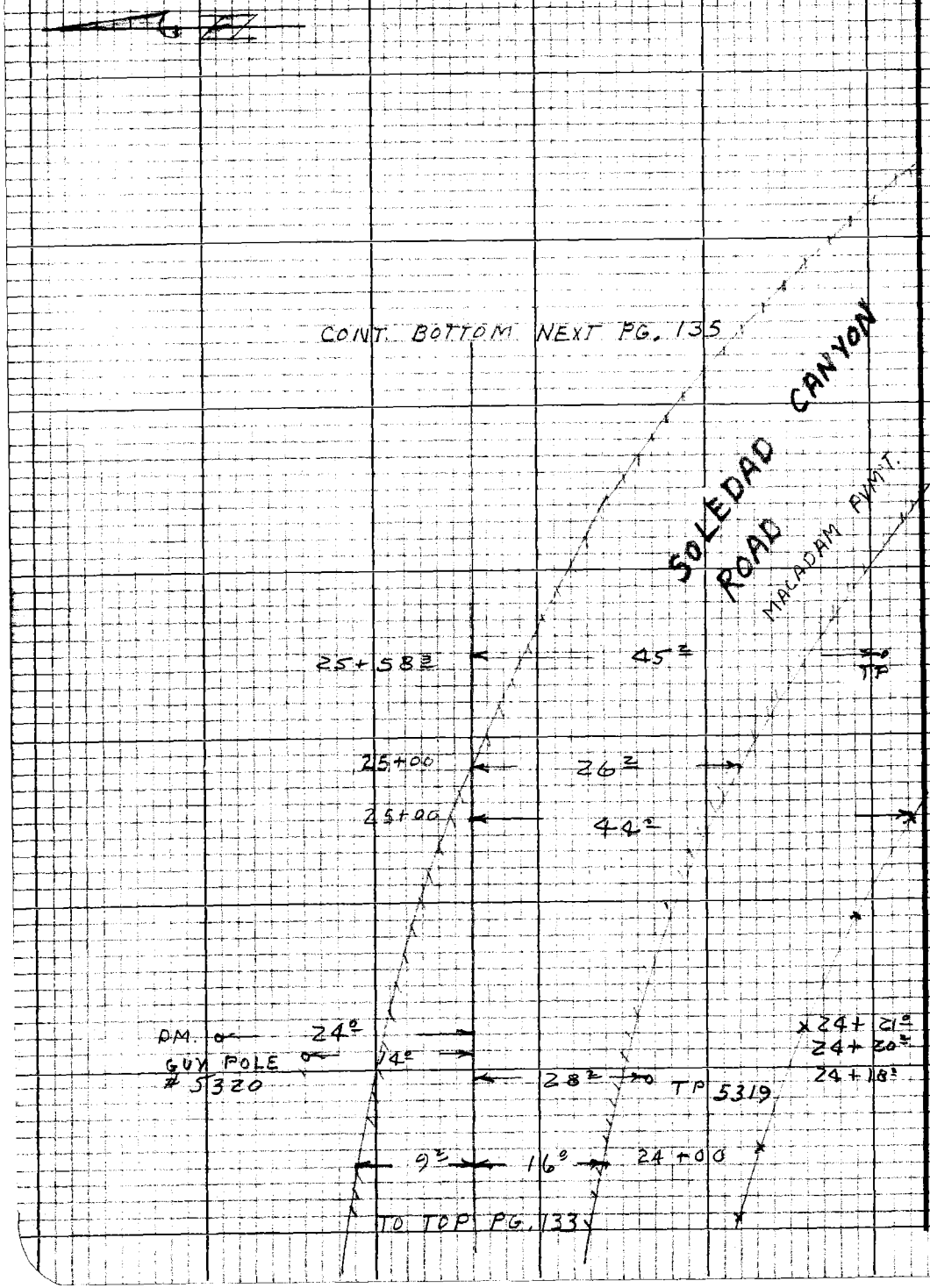

PLEASE RETURN TO
LOS ANGELES COUNTY ENGINEER
403 LOS ANGELES COUNTY ENGINEERING BLDG.
Do not extend this side of this line.
Note: Any Additions or Changes on this Sheet Must be Made or Circled in Red Ink With Date and Name of Person Making Change

Notes Ck'd by	Survey of W. W. DIST #37
Map No.	[illegible] 174 [illegible]
Office Work	Surveyed by J. C. PIERCE
Checked	Notes J. C. PIERCE Date
Date	Indexed H. E. OTT

F.B. 3429 Pg. 135

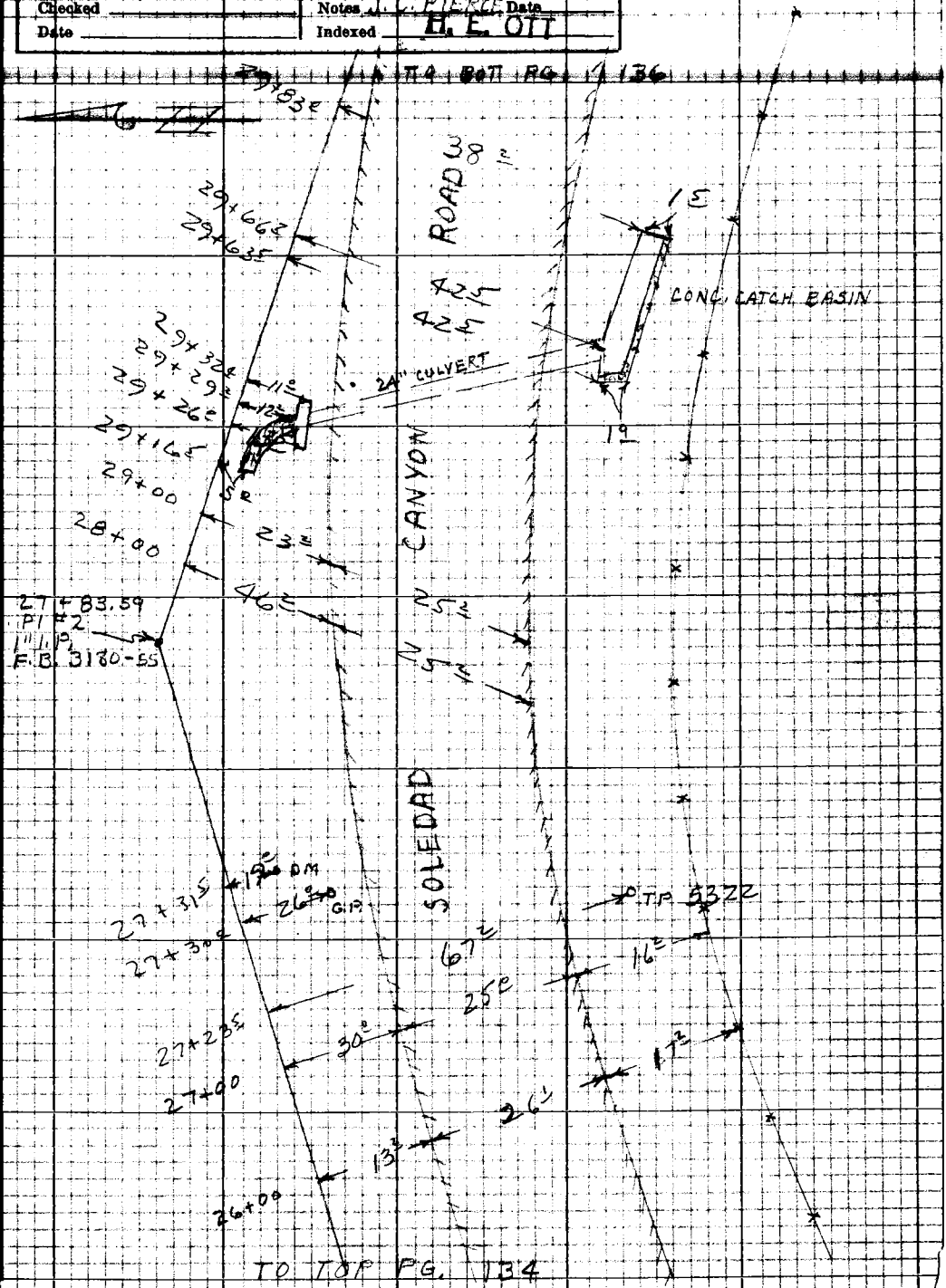

Note: Any Additions or Changes on this Sheet Must be Made or Circled in Red Ink With Date and Name of Person Making Change

Do not extend this side of this line.

PLEASE RETURN TO
LOS ANGELES COUNTY ENGINEER
403 LOS ANGELES COUNTY ENGINEERING BLDG.

7683098 CE #310 5-66

F.B. 3429 Pg. 136

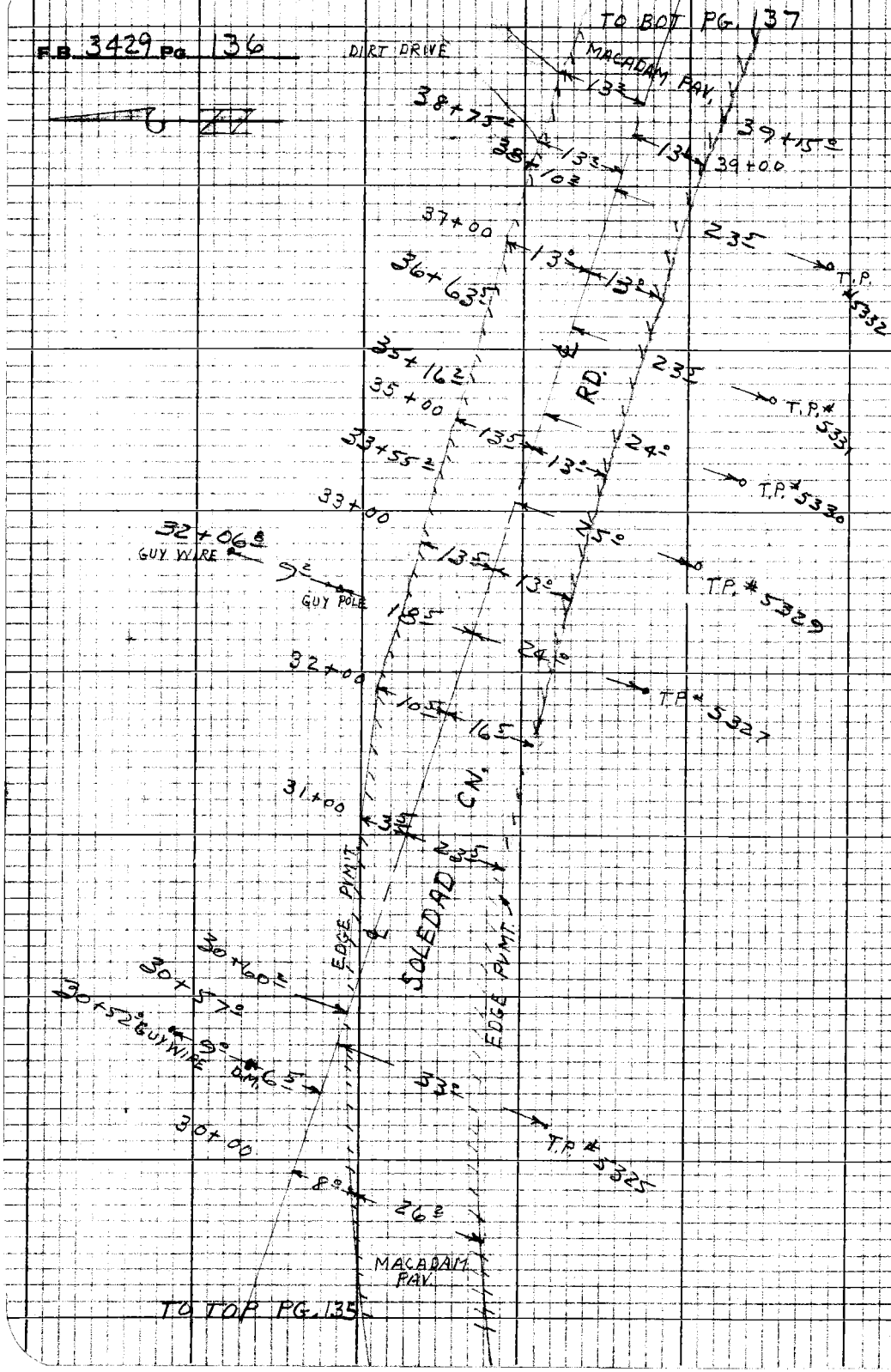

PLEASE RETURN TO
LOS ANGELES COUNTY ENGINEER
403 LOS ANGELES COUNTY ENGINEERING BLDG.

Note: Any Additions or Changes on this Sheet Must be Made or Circled in Red Ink With Date and Name of Person Making Change

Do not extend this side of this line.

Notes Ck'd by	Survey of W.W. DIST # 27	F.B. 3429 Pg. 137
Map No.	Tape 174	
Office Work	Surveyed by J.C. PIERCE	
Checked	Notes J.C.P. Date 8-4-67	
Date	Indexed H. E. OTT	

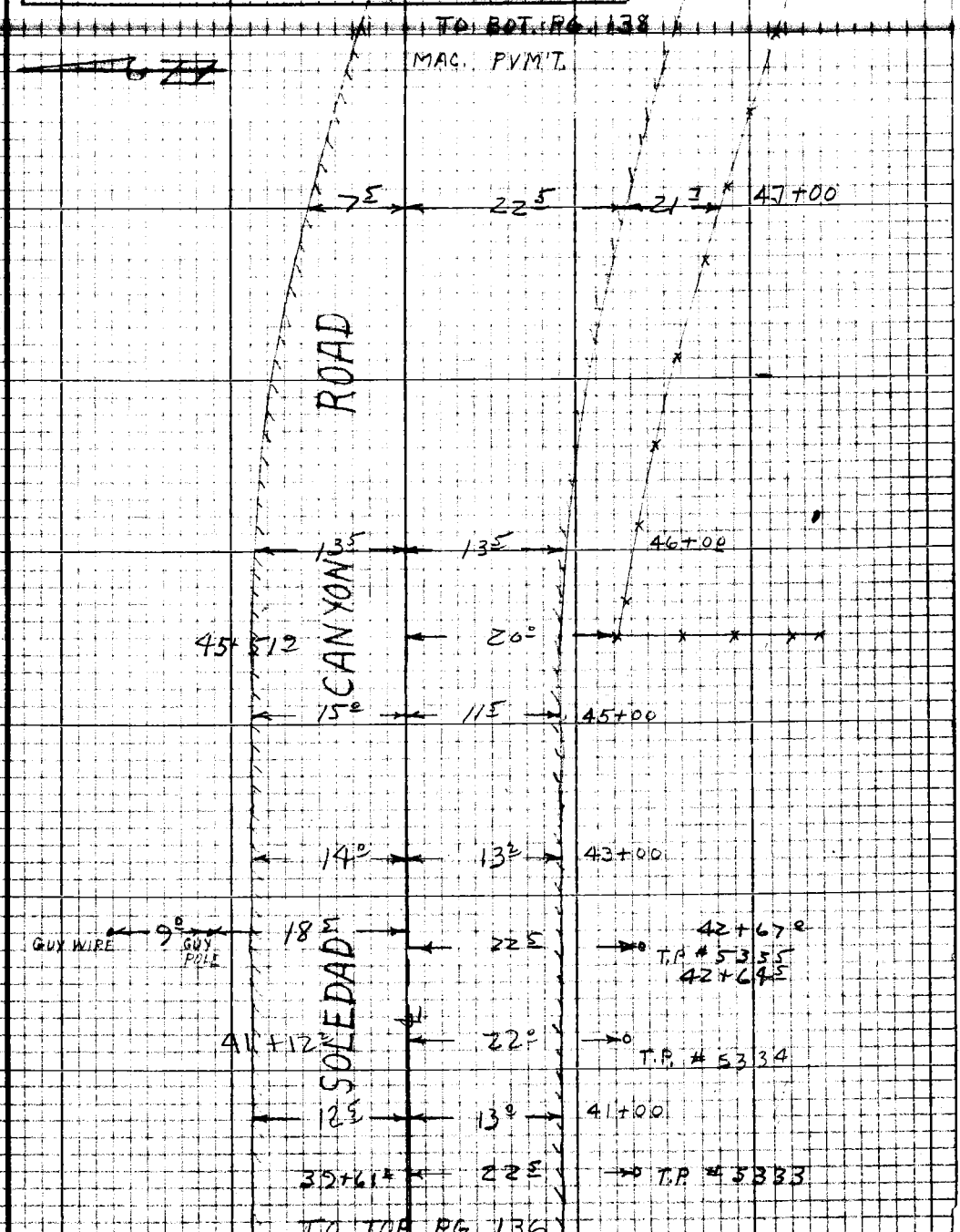

Note: Any Additions or Changes on this Sheet Must be Made or Circled in Red Ink With Date and Name of Person Making Change

Do not extend this side of this line.

PLEASE RETURN TO
LOS ANGELES COUNTY ENGINEER
403 LOS ANGELES COUNTY ENGINEERING BLDG.

76P3095 CE #310 5-66

F.B. 3429 Pg. 138

PLEASE RETURN TO
LOS ANGELES COUNTY ENGINEER
403 LOS ANGELES COUNTY ENGINEERING BLDG.

Do not extend this side of this map.

Note: Any Additions or Changes on this Sheet Must be Made or Circled in Red Ink With Date and Name of Person Making Change

Notes Ck'd by	Survey of W. W. DIST #37	F.B. 3429 Pg. 139
[redacted]	[redacted]	
Office Work	Surveyed by J.C. PIERCE	
Checked	Notes J.C.P. Date 8-4-67	
Date	Indexed H. E. OTT	

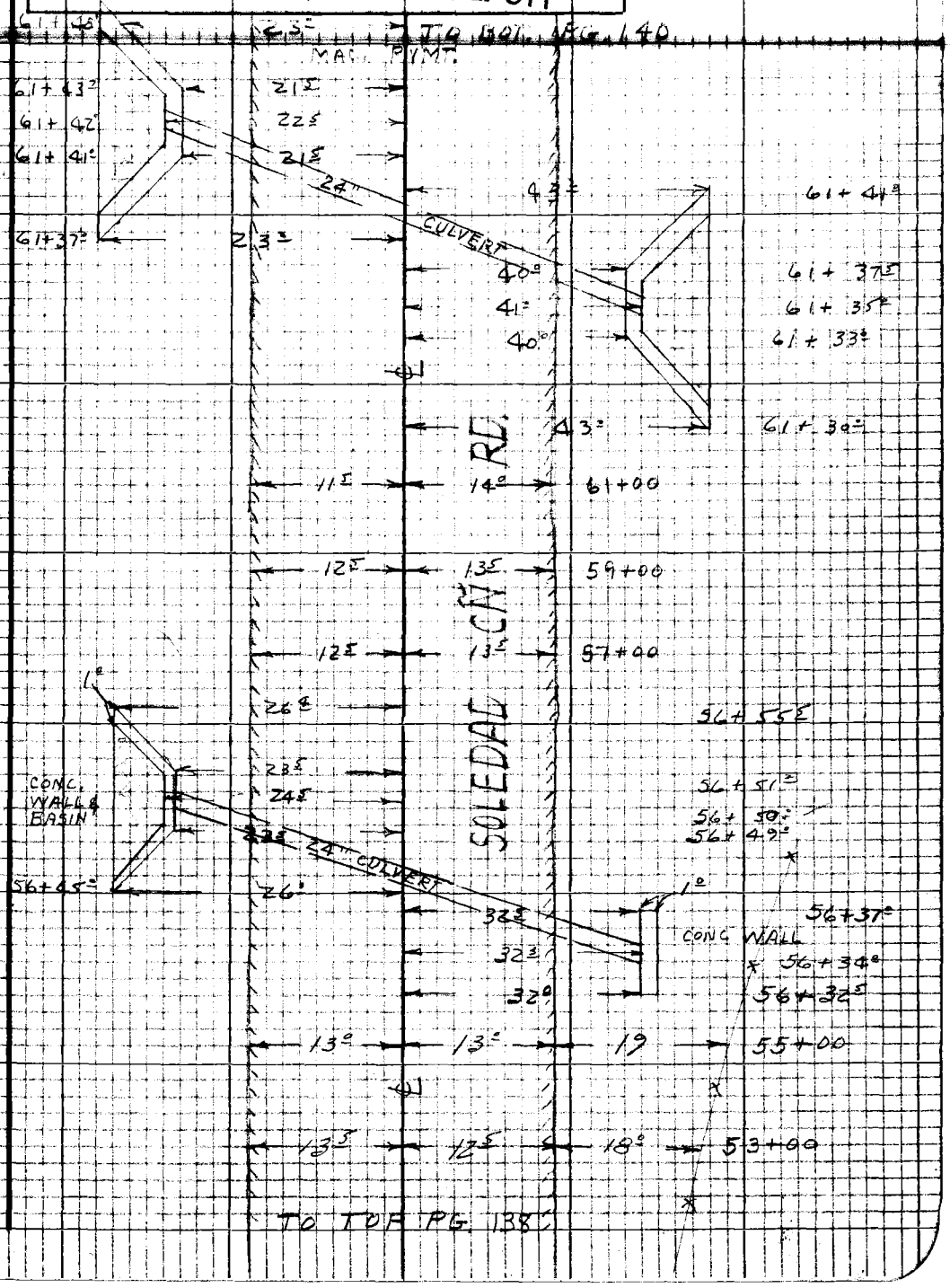

Note: Any Additions or Changes on this Sheet Must be Made or Circled in Red Ink With Date and Name of Person Making Change

Do not extend this side of this line.

PLEASE RETURN TO
LOS ANGELES COUNTY ENGINEER
403 LOS ANGELES COUNTY ENGINEERING BLDG.

7SP3093 CE #310 5-66

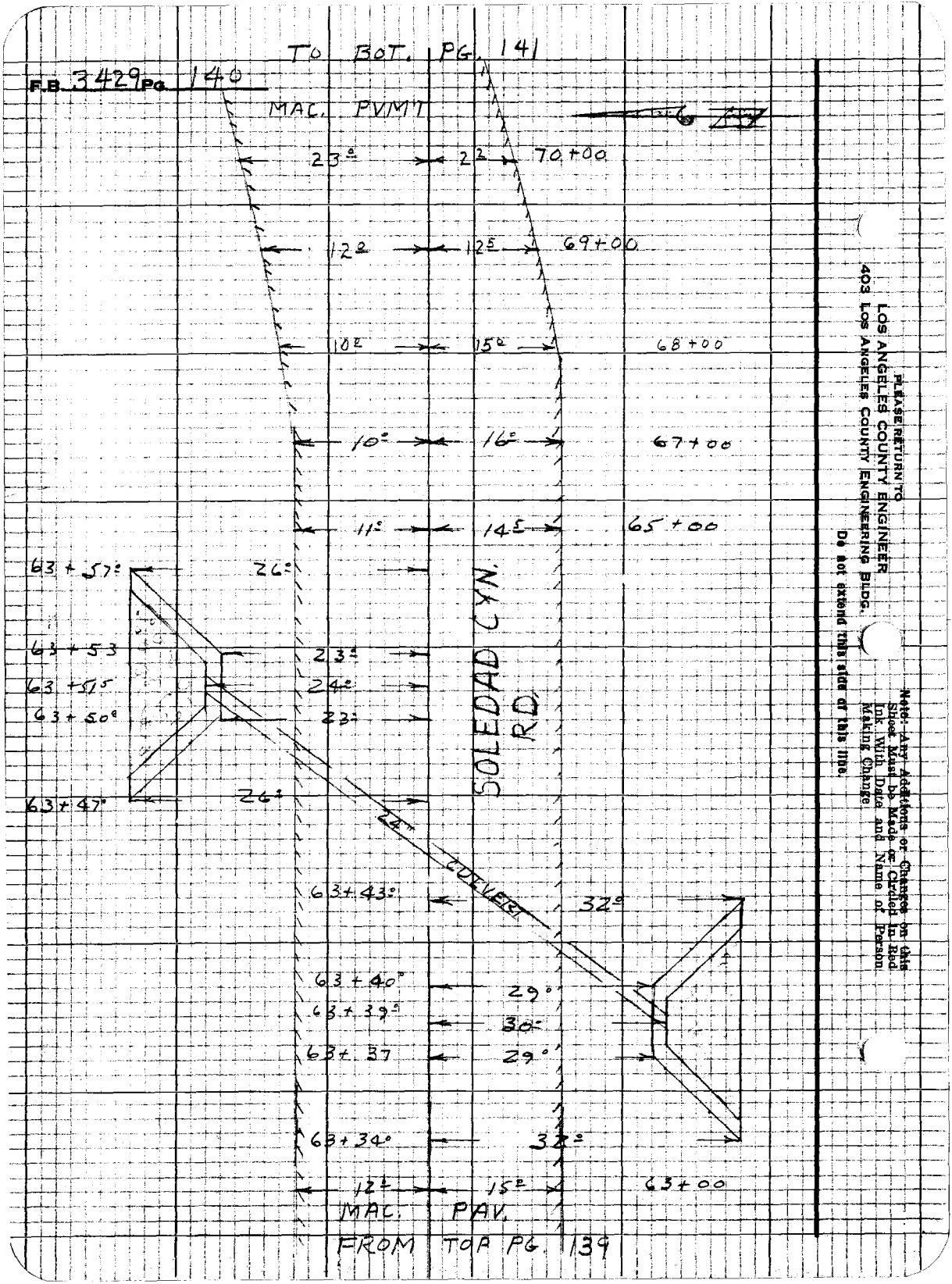
TO BOT. PG. 141
F.B. 3429 PG. 140
MAC. PVMT
23°
22
70+00
12°
12.5
69+00
10°
15°
68+00
10°
16°
67+00
11°
14.5
65+00
63+57°
26°
63+53
23°
63+51.5
24°
63+50°
23°
63+47°
26°
SOLEDAD CYN. RD.
24" CULVERT
63+43°
32°
63+40°
29°
63+39°
30°
63+37
29°
63+34°
32°
12°
15°
63+00
MAC. PAV.
FROM TOP PG. 139
PLEASE RETURN TO
LOS ANGELES COUNTY ENGINEER
403 LOS ANGELES COUNTY ENGINEERING BLDG.
Do not extend this side of this line.
Note: Any Additions or Changes on this Sheet Must be Made or Circled in Red Ink With Date and Name of Person Making Change

Notes Ck'd by	Survey of W. W. DIST #37	F.B. 3429 Pg. 141
[redacted]	[redacted]	
Office Work	Surveyed by J. C. PIERCE	
Checked	Notes J. C. P. Date 8-9-67	
Date	Indexed	

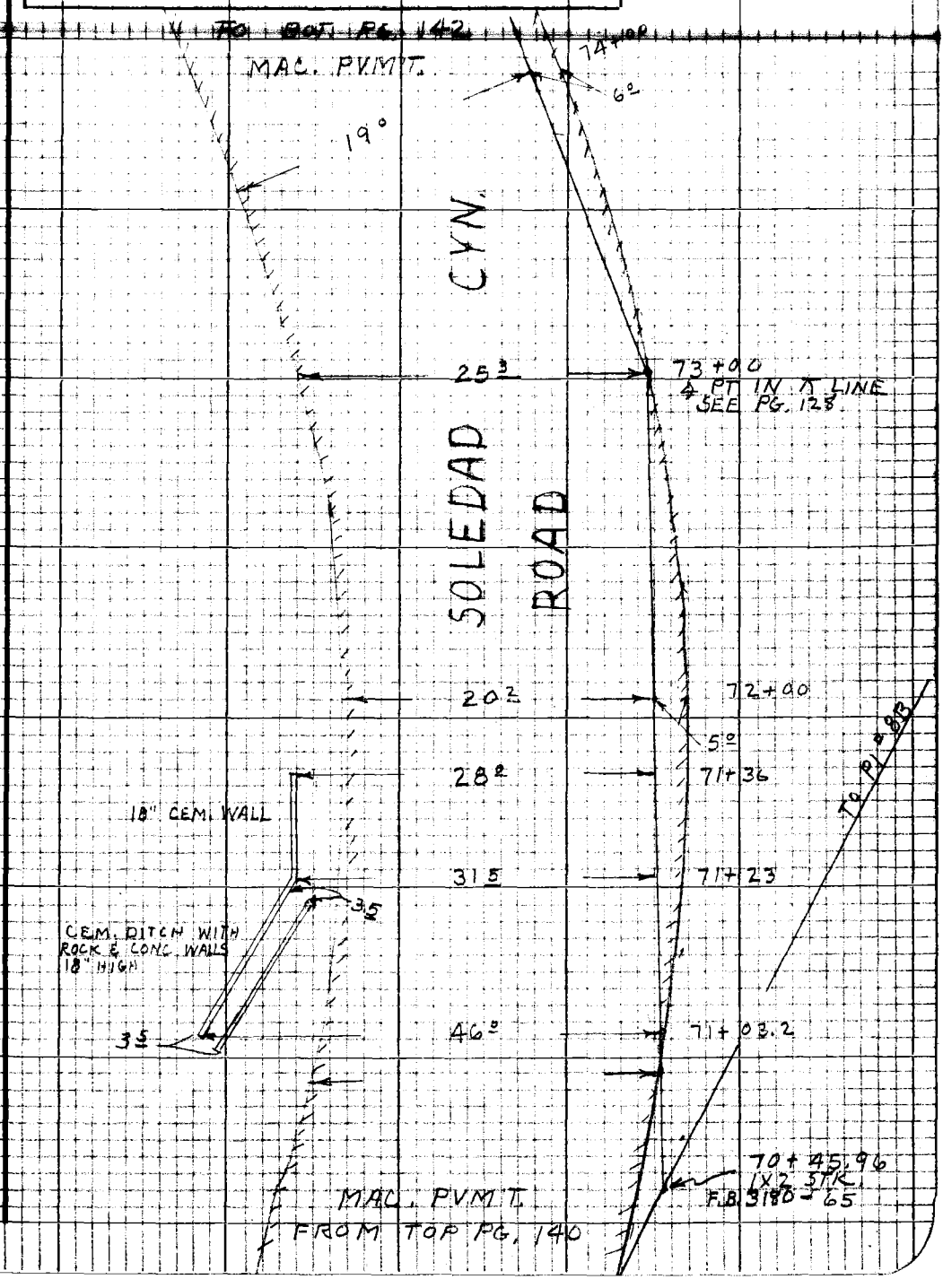

Note: Any Additions or Changes on this Sheet Must be Made or Circled in Red Ink With Date and Name of Person Making Change

Do not extend this side of this line.

PLEASE RETURN TO
LOS ANGELES COUNTY ENGINEER
403 LOS ANGELES COUNTY ENGINEERING BLDG.

76P3098 CE #310 5-66


TO BOT. PG. 143
F.B. 3429 Pg. 142
MAC. PVM'T.
83+00
11%
14°
82+00
11°
14°
81+00
11°
14.5
80+74.5
28°
4%
CEM. HEADWALL & CATCH BASIN
2%
80+71°
26.5
24" CULVERT
2%
4%
80+67°
37°
80+00
11°
14.5
79+00
11.0°
14%
78+66.2 FR W =
E.C. 78+55.42 TO E.
FD SWET
FB. 3180-68
78+00
12°
13°
13°
12°
SOLEDAD CYN. ROAD
24°
77+00
4 PT IN Δ LINE
FB 3180-128
0.0
19°
76+00
24
75+00
4 PT. IN Δ LINE
MAC. PVM'T.
1°
FROM TOP PG. 141
PLEASE RETURN TO
LOS ANGELES COUNTY ENGINEER
403 LOS ANGELES COUNTY ENGINEERING BLDG.
Do not extend this side of this line.
Note: Any Additions or Changes on this Sheet Must be Made or Circled in Red Ink With Date and Name of Person Making Change.

Notes Ck'd by	Survey of W.W. DIST. #37
Map No.	JN 5375/16 Tape 65 Std 84 °F
Office Work	Surveyed by J.C. PIERCE
Checked	Notes J.C.P. Date 8-9-67
Date	Indexed H. E. OTT

F. B. 3429 PG. 143

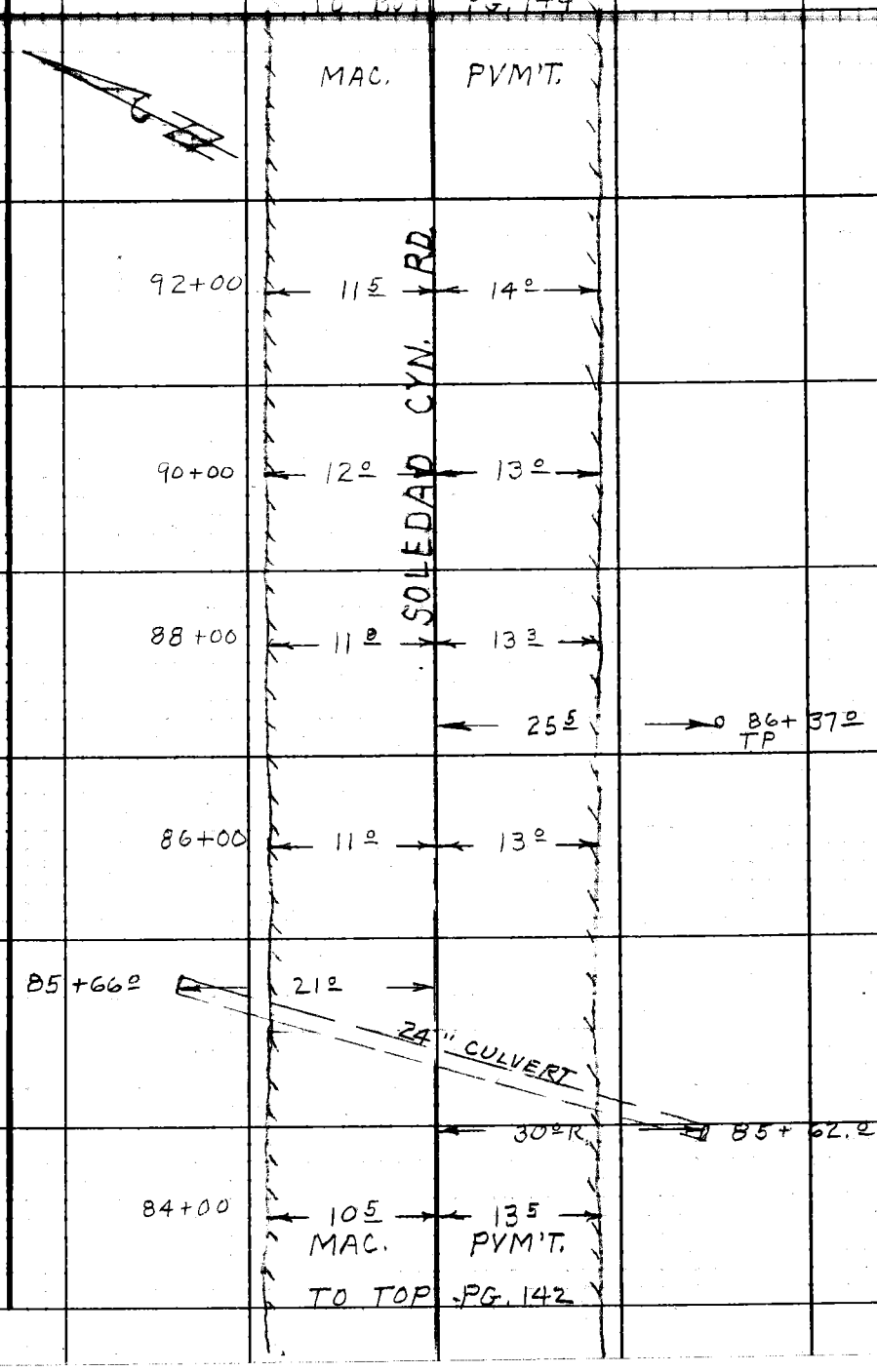

Note: Any Additions or Changes on This Sheet Must be Made or Circled in Red Ink With Date and Name of Person Making Change.

PLEASE RETURN TO
LOS ANGELES COUNTY ENGINEER
403 LOS ANGELES COUNTY ENGINEERING BLDG.

Do not extend this side of this line.

76F309S CE#310 1-65

TO BOT PG. 145

F. B. 3429 PG 144

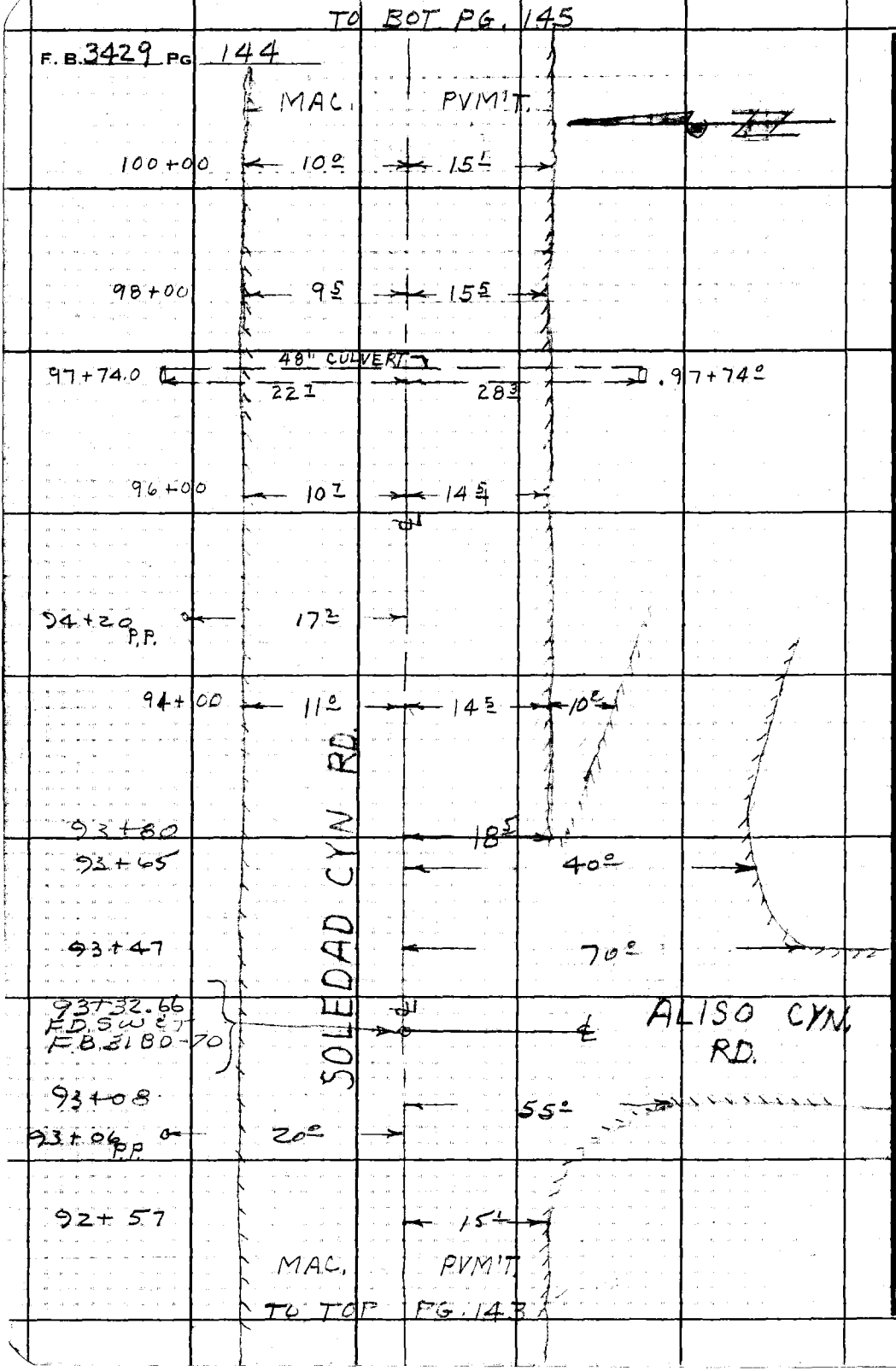

TO TOP PG. 143

PLEASE RETURN TO
LOS ANGELES COUNTY ENGINEER
403 LOS ANGELES COUNTY ENGINEERING BLDG.

Do not extend this side of this line.

Note: Any Additions or Changes on This Sheet Must be Made or Circled in Red Ink With Date and Name of Person Making Change.

Notes Ck'd by	Survey of W. W. DIST # 37	F.B. 3429 Pg. 145
Map No.	[illegible]	
Office Work	Surveyed by J. C. PIERCE	
Checked	Notes J. C. P. Date 8-10-67	
Date	Indexed H. E. OTT	

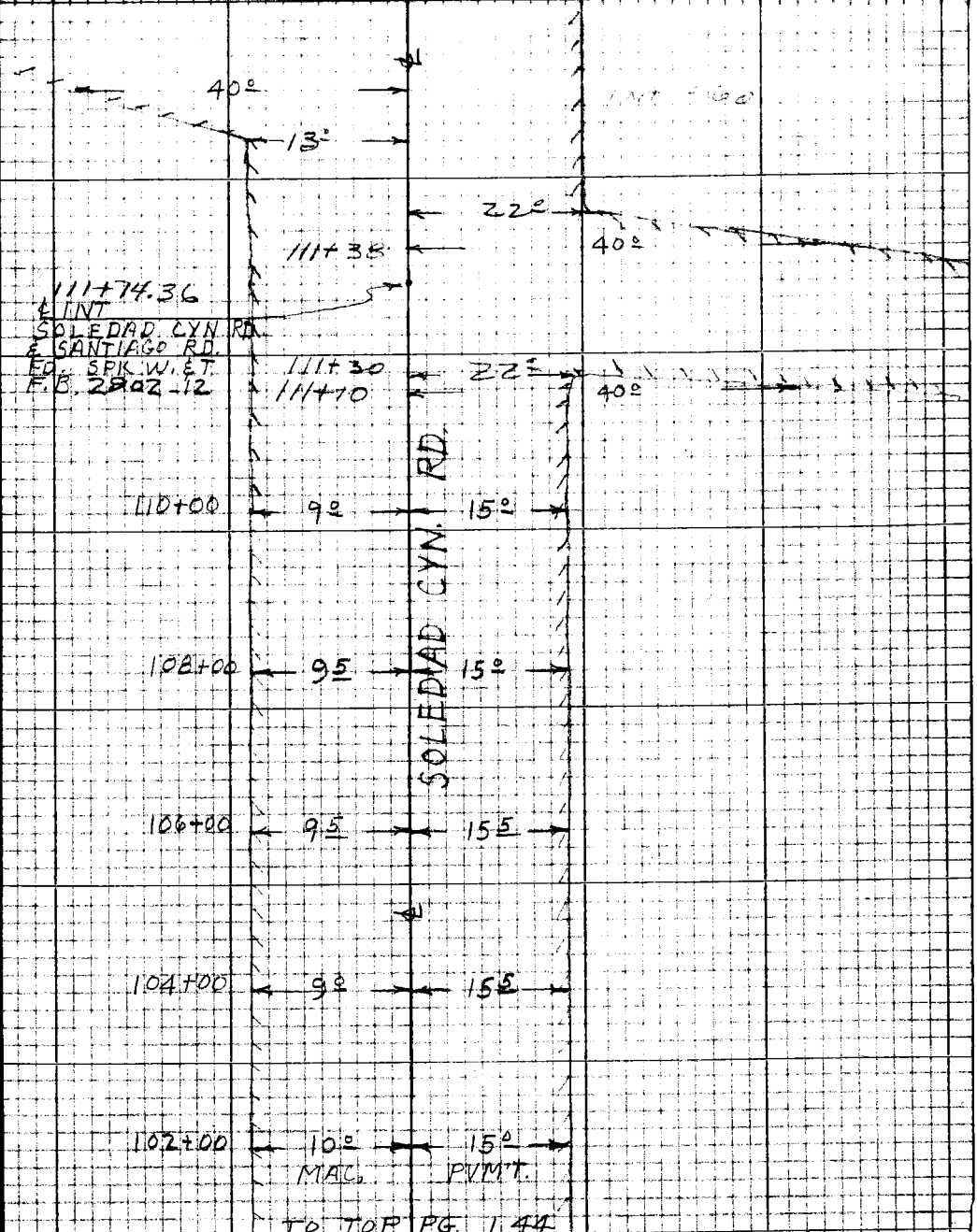

TO TOP PG. 144

Note: Any Additions or Changes on this Sheet Must be Made or Circled in Red Ink With Date and Name of Person Making Change

Do not extend this side of this line.

PLEASE RETURN TO
LOS ANGELES COUNTY ENGINEER
403 LOS ANGELES COUNTY ENGINEERING BLDG.

76P3098 CF #310 5-66

F.B. 3429 Pg. 146

PLEASE RETURN TO
LOS ANGELES COUNTY ENGINEER
403 LOS ANGELES COUNTY ENGINEERING BLDG.

Do not extend this side of this title

Note: Any Additions or Changes on this Sheet Must be Made or Circled in Red Ink With Date and Name of Person Making Change

Profile	Notes Red	Plotted	Job No. 5375.16	Division No.	F. B. 3429	Pg. 147
No.	Date	Date	Survey of W.W. DIST #37			
X-Sec.	Notes Chkd.	Checked	Survey by [illegible]	Notes [illegible]	Date [illegible]	
No.	Date	Date	Map No.	Indexed H. E. O'D	Date [illegible] 67	

J.N. 5375.16

WATERWORKS DISTRICT #37
PROFILE & CROSS SECTIONS
ON SOLEDAD CANYON RD.

FROM: 4TH ST. (ACTON AREA)
TO: SANTIAGO ROAD

PIERCE
KING
TALBOT
McDONOUGH

STATION	B. S.	H. I.	F. S.	ELEV.

NOTE: ANY ADDITIONS OR CHANGES ON THIS SHEET MUST BE MADE OR CIRCLED IN RED INK, WITH DATE AND NAME OF PERSON MAKING CHANGE.

PLEASE RETURN TO
LOS ANGELES COUNTY ENGINEER
403 LOS ANGELES COUNTY ENGINEERING BLDG.

Do not extend notes this side of this line.

76-L-298 CE 307 2-63

76-L-298 CE 307 2-63

PLEASE RETURN TO
LOS ANGELES COUNTY ENGINEER
403 Los Angeles County Engineering Bldg.

NOTE: ANY ADDITIONS OR CHANGES ON THIS SHEET MUST BE MADE OR CIRCLED IN RED INK. WITH DATE AND NAME OF PERSON MAKING CHANGE

Do not extend notes this side of this line.

F.B. 3429 Pg. 148 Job No 5375-16 Division No. Notes Red Plotted Profile
Survey of W.W. DIST # 27 Date Date No.
Survey by J.C. PIERCE Notes KING Notes Ckd. Checked X-Sec.
Indexed Date Date No.

STATION	B.S.	H.I.	F.S.	ELEV.	SOLEDAD CYN ROAD	
BMNC 1222					BMNC # 1222 ELEV. = 2691.818 F.B. 3180-16 ACTON AREA SOLEDAD CYN. RD. E. SIDE AT 332'± S. OF ℄ CORY AVE. A.C.E. MON. AT S.E. COR WELL SITE #1 50' W. OF ℄ S.P.R.R.	
P.I. 0+00.00				2695.82		℄ 2" I.P. WITH SHELL
0+23				99.4	TOP BRE	CASING CTR. DN 12'
0+23				99.30		3' R EDGE PAVMNT.
0+23				98.44		21' R PAVE
0+23				97.28		37' R PAVE.
0+23				97.17		46' R ED. PVMNT.
0+26				99.31		ED. PVMNT.
1+00				98.42		℄ PVMNT.
"				97.48		20' R ED. PVMNT.
"				97.5		33' R TOP BERM.
"				98.49	15' L TOP BRE PVMNT	
"				97.85	59' L ED. PVMNT.	
1+22				92.60		25' R. FLOW LINE 4' CULVERT
1+39				2693.65	RP & FLOW LINE CULVERT	

76-L298 CE 307 3-61

PLEASE RETURN TO
LOS ANGELES COUNTY ENGINEER
403 LOS ANGELES COUNTY ENGINEERING BLDG.

NOTE: ANY ADDITIONS OR CHANGES ON THIS SHEET MUST BE MADE OR CIRCLED IN RED INK, WITH DATE AND NAME OF PERSON MAKING CHANGE.

Do not extend notes this side of this line.

STATION	B.S.	H.I.	F.S.	ELEV.	SOLEDAD CYN. ROAD	
2+00				2697.61		℄
"				96.90		15'R E. PVMNT.
"				94.0		31'R. GUTTER
"				95.4		40'R
"				97.91	10'L E. PVMNT.	
"				95.8	28'L BOT BRK	
"				95.9	40'L FLAT	
3+00				97.30		℄
"				96.71		13'R. E. PVMNT.
"				94.7		29'R GUTTER
"				97.37	13'L E. P.	
"				95.9	23'L BOT BRK	
"				95.8	40'L FLAT.	
4+00				96.87		℄
"				96.31		13'R. E.P.
"				95.2		28'R GUTTER
"				96.98	13'L E.P	
"				95.9	22'L BOT BRK	
"				95.6	40'L FLAT	
5+00*				2696.96		℄
"				2696.46		12'R E.P.

Profile No. ____ Notes Red ____ Plotted ____ Job No. 53[illegible] Division No. ____ F.B. 3429 Pg. 149
X-Sec. No. ____ Date ____ Date ____ Survey of W. W. DIST #[illegible]
Notes Chkd. ____ Checked ____ Survey by [illegible] Notes [illegible] Date [illegible]
Date ____ Date ____ Map No. ____ Indexed H. E. Orr Date ____

76-L298 CE 307 3-61

PLEASE RETURN TO
LOS ANGELES COUNTY ENGINEER
403 Los Angeles County Engineering Bldg.

NOTE: ANY ADDITIONS OR CHANGES ON THIS SHEET MUST BE MADE OR CIRCLED IN RED INK, WITH DATE AND NAME OF PERSON MAKING CHANGE

Do not extend notes this side of this line.

F.B. 3429 Pg. 150 | Job No. 5375.1 Division No. | Notes Red | Plotted | Profile
Survey of W.W. DIST #37 | Date | Date | No. | X-Sec.
Survey by L.C. PIERCE Notes KING | Notes Chkd. | Checked | No.
Indexed | Date | Date | Date

STATION	B. S.	H. I.	F. S.	ELEV.	SOLEDAD CYN	ROAD
5+00				2695.8		25' R GUTTER
"				97.0		40' R
"				97.09	13' L E.P.	
"				96.2	21' L BOT. BRK	
"				96.4	40' L FLAT	
5+70				97.41	48' L E.P.	
6+00				97.24		℄
"				96.84		12' R E.P.
"				96.5		22' R GUTTER
"				98.6		35' R TOP BERM
"				97.52	13' L PAVE.	
"				97.55	55' L E.P.	
6+46				97.81	12' L E.P.	
7+00				97.89		℄
"				97.49		12' R E.P.
"				96.9		19' R GUTTER
"				98.3		32' R TOP BERM
"				98.14	14' L E.P.	
"				97.8	40' L FLAT	
8+00				98.13		℄
"				2697.80		11' R E.P.

76-L298 CE 307 3-61

PLEASE RETURN TO
LOS ANGELES COUNTY ENGINEER
403 LOS ANGELES COUNTY ENGINEERING BLDG.

NOTE: ANY ADDITIONS OR CHANGES ON THIS SHEET MUST BE MADE OR CIRCLED IN RED INK, WITH DATE AND NAME OF PERSON MAKING CHANGE.

Do not extend notes this side of this line.

Profile Notes Red ____ Plotted ____ Job No. 53[illegible] Division No. ____
No. ____ X-Sec. ____ Date ____ Date ____ Survey of W. W. DIST #[illegible]
No. ____ Notes Chkd. ____ Checked ____ Survey by [illegible] Notes ____
Date ____ Date ____ Map No. ____ Indexed [illegible] Date ____

F. B. [illegible] Pg. [illegible]

STATION	B. S.	H. I.	F. S.	ELEV.	SOLEDAD CYN. RD.	
8+00				2697.6		18' R GUTTER
"				98.8		27' R TOP BANK
"				98.54	13' L E.P.	
"				98.7	40' L FLAT	
9+00				98.75		℄
"				98.14		13' R E.P.
"				98.2		18' R GUTTER
"				99.2		29' R TOP BANK
"				99.05	11' L E.P.	
"				98.93	21' L BOT BANK	
"				99.8	40' L FLAT	
10+00 *				99.37		℄
"				98.65		19' R E.P.
"				98.6		26' R GUTTER
"				99.5		35' R TOP BANK
"				99.60	6' L E.P.	
"				99.90	30' L E.P.	
10+90				99.96		℄ E.P.
10+95.05				2699.85		PI # 1
				2700.00		2.5 R E.P.
				2699.77		17' R ℄ PAVE

76-L298 CE 307 3-61

PLEASE RETURN TO
LOS ANGELES COUNTY ENGINEER
403 LOS ANGELES COUNTY ENGINEERING BLDG.

NOTE: ANY ADDITIONS OR CHANGES ON THIS SHEET MUST BE MADE OR CIRCLED IN RED INK, WITH DATE AND NAME OF PERSON MAKING CHANGE

Do not extend notes this side of this line.

STATION	B.S.	H.I.	F.S.	ELEV.	SOLEDAD CYN RD	
10+95.25				2699.27		30' R E.P.
				99.2		37' R GUTTER
				2700.5		47' R TOP BERM
				00.0	6' L BOT BERM	
				01.8	18' L TOP "	
11+35				00.36		℄ E.P.
12+00				00.77		℄
				00.07		19' R E.P
				00.0		26' R GUTTER
				02.2		33' R TOP BERM
				00.88	6' L E.P	
				01.2	15' L BOT BRK	
				02.7	24' L TOP BERM	
13+00				01.15		℄
				00.69		14' R E.P.
				02.5		28' R TOP BERM
				01.47	10' L E.P	
				03.9	25' L TOP BERM	
14+00				01.80		℄
				01.32		13' R E.P.
				2701.4		17' R GUTTER

F.B. 3429 Pg. 152 Job No. 5375.16 Division No. Notes Red Plotted Profile
Survey of W.W. DIST #37 Date Date No. X-Sec.
Survey by J.C. PIERCE Notes KING Notes Chkd. Checked
Indexed Date Date Date No.

76-L298 CE 307 3-61

PLEASE RETURN TO
LOS ANGELES COUNTY ENGINEER
403 LOS ANGELES COUNTY ENGINEERING BLDG.

NOTE: ANY ADDITIONS OR CHANGES ON THIS SHEET MUST BE MADE OR CIRCLED IN RED INK, WITH DATE AND NAME OF PERSON MAKING CHANGE.

Do not extend notes this side of this line.

STATION	B.S.	H.I.	F.S.	ELEV.	SOLEDAD CYÑ	RD
14+00				2704.1		26'R TOP BE[illegible]
"				02.00	12'L E.P.	
"				04.3	20'L TOP BERM	
"				04.7	40'L FLAT	
15+00*				02.29		℄
				01.96		12'R E.P.
				01.9		16'R BOT BR[illegible]
				05.7		26'R BEGIN C[illegible]
				02.37	12'L E.P.	
				02.2	17'L BOT BRK	
				05.5	26'L TOP BRK	
				05.6	40'L FLAT	
16+00				02.98		℄
				02.64		12'R E.P.
				03.0		17'R BOT C[illegible]
				03.18	12'L E.P	
				03.2	14'L BOT BRK	
				07.2	22'L TOP BRK	
				07.1	40'L FLAT	
17+00				03.63		℄
				2703.26		13'R E.P

Profile No. ____ Notes Red ____ Plotted ____ Job No. 53[illegible] Division No. ____ F.B. 3429 Pg. 153
X-Sec. No. ____ Date ____ Date ____ Survey of W. W. DIST #37
Notes Chkd. ____ Checked ____ Survey by [illegible] Notes [illegible] Date [illegible]
No. ____ Date ____ Date ____ Map No. ____ Indexed B. E. Orr Date ____

76-L298 CE 307 3-61

PLEASE RETURN TO
LOS ANGELES COUNTY ENGINEER
403 LOS ANGELES COUNTY ENGINEERING BLDG.

NOTE: ANY ADDITIONS OR CHANGES ON THIS SHEET MUST BE MADE OR CIRCLED IN RED INK, WITH DATE AND NAME OF PERSON MAKING CHANGE

Do not extend notes this side of this line.

F.B. 3429 Pg. 154 Job No. 5375-K Division No. Notes Red Plotted Profile
Survey of W. W. DIST # 37 Date Date No. X-Sec.
Survey by FIERCE Notes KING Notes Chkd. Checked No.
Indexed Date Date Date

STATION	B. S.	H. I.	F. S.	ELEV.	SOLEDAD CYN RD	
17+00				270.33		15' R GUTTER
"				03.90	12' L E.P.	
"				03.9	15' L BOT BKE	
"				07.7	23' L TOP "	
18+00				04.31		℄
"				03.84		13' R E.P
"				03.8		15' R BOT CUT
"				04.55	12' L E.P	
"				04.6	17' L BOT BKE	
"				07.8	25' L TOP "	
"				05.7	40' L	
19+00				04.91		℄
				04.45		12' R E.P
				05.9		25' R END CUT
				05.24	12' L E.P	
				05.4	21' L TOP BERM	
				03.0	29' L BOT FILL	
19+80				05.7	22' TOP BERM	
				01.7	35' BOT FILL	
				02.3	49' " "	
				270.60	55' TOP FILL ℄ E.P.	

76-L298 CE 307 3-61

PLEASE RETURN TO
LOS ANGELES COUNTY ENGINEER
403 LOS ANGELES COUNTY ENGINEERING BLDG.

NOTE: ANY ADDITIONS OR CHANGES ON THIS SHEET MUST BE MADE OR CIRCLED IN RED INK. WITH DATE AND NAME OF PERSON MAKING CHANGE.

Do not extend notes this side of this line.

STATION	B.S.	H.I.	F.S.	ELEV.	SOLEDAD CYN.	RD.
20+00 *				2705 43		℄
				04 87		12' R E.P
				05.6		25' R Top B*
				05 73	13' L Pumnt	
				04 82	69' L E.P	
21+00				05.85		℄
				05 42		13' R E.P.
				06.3		23' R Be[illegible]
				06.11	13' L E.P	
				06.2	20' L Top Fill	
22+00				06 53		℄
				06.03		13' R E.P.
				06.8		22' R Bot [illegible]
				06.84	13' L E.P	
				07.1	19' L Top Fill	
23+00				07 54		℄
				06 98		13' R E.P
				07 7		21' R Bot [illegible]
				07 97	11' L E.P.	
				08.2	19' L Top Fill	

Profile No. ____ Notes Red ____ Plotted ____ Job No. 5[illegible] Division No. ____ F.B. 3429 Pg. 155
Date ____ Date ____ Survey of W.W. Dist #37
X-Sec. No. ____ Notes Chkd. ____ Checked ____ Survey by ____ Notes ____ Date ____
Date ____ Date ____ Map No. ____ Indexed H.E. Date ____

76-L298 CE 307 3-61

PLEASE RETURN TO
LOS ANGELES COUNTY ENGINEER
403 Los Angeles County Engineering Bldg.

NOTE: ANY ADDITIONS OR CHANGES ON THIS SHEET MUST BE MADE OR CIRCLED IN RED INK, WITH DATE AND NAME OF PERSON MAKING CHANGE

Do not extend notes this side of this line.

F.B. 3429 Pg. 156 | Job No. 5375.1 | Division No. | Notes Red. | Plotted | Profile
Survey of W. W. DIST # 37 | Date | Date | No.
Survey by PIERCE | Notes KING | Notes Chkd. | Checked | X-Sec.
Indexed | Date | Date | Date | No.

STATION	B.S.	H.I.	F.S.	ELEV.	SOLEDAD CYN RD	
24+00*				2709 21		℄
				08 40		16' R E.P
				090		20' R BOT CUT
				0951	10'L E.P	
				09 2	14'L TOP FILL	
25+00				7/1 85		℄ E.P.
				11.41		12' R ℄ P.AVMNT
				10.67		25' R E.P.
				11.3		29' R BOT CUT
				11.9	8'L TOP FILL	
25+63				14.4		℄ TOP FILL
26+00				13 43		℄ END FILL BEGIN CUT
				150		6' R TOP BRK
				1532		13' R EP
				1487		26' R ℄ PAVT
				1415		39' R EP
				14.2		42' R GUTTER
BMNC #1227				2719 81	B.M.N.C. # 1227 ELEV. 2719.838 F.B. 3180-24	
					SOLEDAD CYN. RD. (W. SIDE) 131' ± S;WLY. OF P.I. #2	
					ON SEMI-TAN A STD. BUTTON TOP C.E. MON. UP 2"	

76-L-298 CE 307 2-63

PLEASE RETURN TO
LOS ANGELES COUNTY ENGINEER
403 LOS ANGELES COUNTY ENGINEERING BLDG.

NOTE: ANY ADDITIONS OR CHANGES ON THIS SHEET MUST BE MADE OR CIRCLED IN RED INK, WITH DATE AND NAME OF PERSON MAKING CHANGE.

Do not extend notes this side of this line.

STATION	B. S.	H. I.	F. S.	ELEV.	SOLEDAD CYN. RD.	
BMNC #1227				2719.83	B.M.N.C. 1227 ELEV. = 2719.830 SEE PRECEDING PG.	F.B. 3180-24
27+00				19.8		25'R Bot Cut
				19.77		28'R E.P.
				19.14		41'R & Pavmnt
				18.35		54'R E.P.
				18.4		56'R Bot Cut
28+00				23.7		42'R Bot Cut
				23.42		44'R E.P.
				23.00		56'R & Pvmnt
				22.30		68'R E.P.
				22.0		71'R Bot Cut
29+00				28.0		20'R End Cut
				27.66		23'R E.P.
7.32*				27.25		35'R & Pvmnt
				26.61		48'R E.P.
				26.6		49'R Bot Cut
29+28				24.03		10'R Bot 24" Culvert
29+56				2725.58		44'R Bot 24"

Profile Notes Red ____ Plotted ____ Job No. 5375.16 Division No. 11 F.B. 3429 Pg. 157
No. ____ Date ____ Date ____ Survey of W.W. Dist. #37
No. ____ Date ____ Date ____ Map No. ____ Indexed H.E. Op Date ____

76-L-298 CE 307 2-63

PLEASE RETURN TO
LOS ANGELES COUNTY ENGINEER
403 LOS ANGELES COUNTY ENGINEERING BLDG.

NOTE: ANY ADDITIONS OR CHANGES ON THIS SHEET MUST BE MADE OR CIRCLED IN RED INK, WITH DATE AND NAME OF PERSON MAKING CHANGE

Do not extend notes this side of this line.

STATION	B.S.	H.I.	F.S.	ELEV.	SOLEDAD CYN.	RD.
30+00				2731.78		8'R Bot Cut & E.P.
				31.28		20'R & Pave
				30.63		33'R E.P.
				30.6		36'R Bot Cut
30+37				33.5		℄ Bot Cut
30+62				34.32		℄ E.P.
31+00				35.78		℄
				35.49		9'R & Pvmnt
				34.90		22'R E.P.
				34.9		26'R Gutter
				35.87	3'L E.P.	
				36.1	6'L Bot Cut	
32+00				39.12		℄
				38.45		16'R E.P.
				38.4		20'R Bot Cut
				39.28	10'L E.P.	
				40.6	17'L Top Berm End Cut	
				40.6	40'L Flat	
33+00				41.80		℄
				41.36		13'R E.P.
				2741.3		17'R Bot Cut

F.B. 3429 PG. 158
Job No. 5325.16 Division No. 11 Notes Red ____ Plotted ____ Profile ____
Survey of W.W. Dist. #37 Date ____ Date ____ No. ____
Survey by J. Pierce Notes K.K. Notes Chkd. ____ Checked ____ X-Sec. ____
Indexed ____ Date ____ Date ____ Date ____ No. ____

76-L-298 CE 307 2-63

PLEASE RETURN TO
LOS ANGELES COUNTY ENGINEER
403 LOS ANGELES COUNTY ENGINEERING BLDG.

NOTE: ANY ADDITIONS OR CHANGES ON THIS SHEET MUST BE MADE OR CIRCLED IN RED INK, WITH DATE AND NAME OF PERSON MAKING CHANGE.

Do not extend notes this side of this line.

STATION	B. S.	H. I.	F. S.	ELEV.	SOLEDAD CYN. RD.	
33+00				274203	13'L E.P.	
				427	24'L TOP BERM	
				427	40'L	
34+00*				4400		℄
				4359		13'R E.P.
				435		16'R BOT CUT
				4413	14'L E.P.	
				450	25'L TOP BERM	
				450	40'L	
35+00				4608		℄
				4573		12'R E.P.
				458		17'R BOT CUT
				4639	13'L E.P.	
				476	25'L TOP BERM	
				477	40'L FLAT	
36+00				4820		℄
				4772		12'R E.P.
				480		17'R BOT CUT
				4844	12'L E.P.	
				496	22'L TOP BERM	
				27496	40'L FLAT	

Profile Notes Red ____ Plotted ____ Job No. 5375/6 Division No. 11 F.B. 3429 PG. 159
No. ____ Date ____ Date ____ Survey of W.W. DIST #37
No. ____ Date ____ Date ____ Map No. ____ Indexed H. E. OTT Date ____

76-L-298 CE 307 2-63

PLEASE RETURN TO
LOS ANGELES COUNTY ENGINEER
403 LOS ANGELES COUNTY ENGINEERING BLDG.

NOTE: ANY ADDITIONS OR CHANGES ON THIS SHEET MUST BE MADE OR CIRCLED IN RED INK. WITH DATE AND NAME OF PERSON MAKING CHANGE

Do not extend notes this side of this line.

STATION	B.S.	H.I.	F.S.	ELEV.	SOLEDAD CYN. RD.	
37+00				2750.15		℄
				49.64		12'R E.P.
				49.8		16'R BOT CUT
				50.55	13'L E.P.	
				51.3	22'L TOP BERM	
				51.3	40'L	
38+00 *				52.12		℄
				51.60		13'R E.P.
				51.8		19'R GUTTER
				52.43	13'L E.P.	
				53.3	23'L TOP BERM	
				53.4	40'	
39+00				54.14		℄
				53.63		13'R E.P.
				53.4		18'R BOT CUT
				54.42	13'L E.P.	
				54.6	40'L	
40+00				56.02		℄
				55.43		13'R E.P.
				55.2		19'R BOT CUT
				2756.30	13'L E.P.	

F.B. 3429 Pg. 160
Job No. 5375.16 Division No. 11 Notes Red ____ Plotted ____ Profile ____
Survey of W.W. DIST #37 Date ____ Date ____ No. ____
Survey by J. PIERCE Notes K.K. Notes Chkd. ____ Checked ____ X-Sec. ____
Indexed ____ Date ____ Date ____ No. ____

76-L-298 CE 307 2-63

PLEASE RETURN TO
LOS ANGELES COUNTY ENGINEER
403 LOS ANGELES COUNTY ENGINEERING BLDG.

NOTE: ANY ADDITIONS OR CHANGES ON THIS SHEET MUST BE MADE OR CIRCLED IN RED INK, WITH DATE AND NAME OF PERSON MAKING CHANGE.

Do not extend notes this side of this line.

Profile Notes Red ____ Plotted ____ Job No. 5327.16 Division No. 11
No. ____ Date ____ Date ____ Survey of W.W. DIST. #37
No. ____ Date ____ Date ____ Map No. ____ Indexed H. E. Otte

F.B. 3429 Pg. 161

STATION	B. S.	H. I.	F. S.	ELEV.	SOLEDAD CYN. RD.
40+00				2756.4	40'L FLAT
41+00				57.73	℄
				57.31	13'R E.P.
				56.9	17'R Bot C.
				58.05	13'L E.P.
				58.5	40'L
42+00				59.51	℄
				59.01	13'R E.P.
				58.7	21'R Gutter
				58.88	13'L E.P.
				60.1	40'L
43+00				61.27	℄
				60.90	13'R E.P.
				60.2	19'R Bot
				61.50	13'L E.P.
				61.6	40'L
44+00				63.03	℄
				62.56	11'R E.P.
				62.1	19'R Bot C.
				62.21	14'L E.P.
				2763.3	40'L

76-L-295 CE 307 2-63

PLEASE RETURN TO
LOS ANGELES COUNTY ENGINEER
403 LOS ANGELES COUNTY ENGINEERING BLDG.

NOTE: ANY ADDITIONS OR CHANGES ON THIS SHEET MUST BE MADE OR CIRCLED IN RED INK, WITH DATE AND NAME OF PERSON MAKING CHANGE

Do not extend notes this side of this line.

F.B. 3429 PG. 162 Job No. 5325:16 Division No. 11 Notes Red Date Plotted Profile
Survey of W.W. DIST # 37 Date No. X-Sec.
Survey by J. PIERCE Notes K.K. Notes Chkd. Checked No.
Indexed Date Date Date

STATION	B. S.	H. I.	F. S.	ELEV.	SOLEDAD CYN. RD.	
45+00				2764.70		℄
				64.06		11'R E.P.
				63.7		17'R Bot Cut
				65.18	15'L E.P.	
				65.4	40'L	
46+00				66.21		℄
				65.31		13'R E.P.
				65.3		16'R Bot Cut
				66.68	12'L E.P.	
				66.6	40'L	
BMNC #1228				2766.33 ~~34~~	B.M.N.C.# 1228 ELEV = 2766.330 F.B. 3180-25	
					SOLEDAD CANYON ROAD (S. SIDE) @ E. LINE	
					SEC. 36 C.E. MON. FLUSH 35'± S. OF ℄ RD.	

76-L-298 CE 307 2-63

PLEASE RETURN TO
LOS ANGELES COUNTY ENGINEER
403 LOS ANGELES COUNTY ENGINEERING BLDG.

NOTE: ANY ADDITIONS OR CHANGES ON THIS SHEET MUST BE MADE OR CIRCLED IN RED INK. WITH DATE AND NAME OF PERSON MAKING CHANGE.

Do not extend notes this side of this line.

STATION	B. S.	H. I.	F. S.	ELEV.	SOLEDAD CYN RD	
47+00				2768 22		℄
				67 02		22'R E.P
				66 4		27'R Bot C[illegible]
				68 9		41'R Top
				68 37	4'L E.P.	
				68 5	17'L TOP BERM	
				67 6	40'L	
47+35				68 96		℄ E.P.
48 00				69 9		℄ TOP BERM
				69 96		10'R E.P.
				69 32		23'R ℄ PUMP
				68 53		36'R E.P.
				67 82		42'R GUTTER
				70 2		60'R TOP C[illegible]
				70.0	14'L FLAT	
48+83				71.0		℄ TOP BERM
49+00				71.2		℄
				71 22		5'R E.P.
				70 63		18'R CTR PUMP
				69 65		31'R E.P.
				27 69 1		36'R GUTTER

Profile Notes Red ____ Plotted ____ Job No. 5375-16 Division No. 11 F.B. 3429 Pg. 163
No. ____ Date ____ Date ____ Survey of W.W. DIST #37
X-Sec. Notes Chkd ____ Checked ____ Surveyed ____ Notes K.K. Date 8-8-67
No. ____ Date ____ Date ____ Map No. ____ Indexed H. E. OTT Date ____

76-L-298 CE 307 2-63

PLEASE RETURN TO
LOS ANGELES COUNTY ENGINEER
403 LOS ANGELES COUNTY ENGINEERING BLDG.

NOTE: ANY ADDITIONS OR CHANGES ON THIS SHEET MUST BE MADE OR CIRCLED IN RED INK. WITH DATE AND NAME OF PERSON MAKING CHANGE

Do not extend notes this side of this line.

STATION	B.S.	H.I.	F.S.	ELEV.	SOLEDAD CYN. RD.	
49+00				2771.0		55'R TOP BRK
				70.2	6'L BOT BRK	
				70.2	25'L FLAT	
50+00				72.38		℄
				70.88		19'R E.P.
				70.5		25'R GUTTER
				72.2		45'R TOP BRK
				72.80	7'L E.P.	
				72.8	15'L TOP BERM	
				71.0	17'L BOT BRK	
				71.0	30'L FLAT	
51+00*				73.83		℄
				73.00		14'R E.P.
				72.0		28'R GUTTER BEGIN FILL
				73.0		36'R TOP BRK
				74.17	12'L E.P.	
				74.0	20'L TOP BERM	
				71.8	24'L BOT BRK	
				72.0	40'L	
52+00				75.54		℄
				2774.92		13'R E.P.

F.B. 3429 Pg. 164 Job No. 5375.16 Division No. 11 Notes Red ____ Plotted ____ Profile ____
Survey of W.W. DIST #37 Date ____ Date ____ No. ____
Survey by J. PIERCE Notes K.K. Notes Chkd. ____ Checked ____ X-Sec. ____
Indexed ____ Date ____ Date ____ Date ____ No. ____

76-L-298 CE 307 2-63

PLEASE RETURN TO
LOS ANGELES COUNTY ENGINEER
403 LOS ANGELES COUNTY ENGINEERING BLDG.

NOTE: ANY ADDITIONS OR CHANGES ON THIS SHEET MUST BE MADE OR CIRCLED IN RED INK. WITH DATE AND NAME OF PERSON MAKING CHANGE.

Do not extend notes this side of this line.

STATION	B. S.	H. I.	F. S.	ELEV.	SOLEDAD CYN.	RD
52+00				26750		22'R TOP F
				75 77	15'L E.P.	
				75 2	22'L TOP FILL	
				73 0	25'L BOT "	
				73 4	40'L	
53+00				77 14		℄
				76 52		12'R E.P.
				76 6		21'R TOP FILL
				77 34	14'L E.P.	
				76 8	22'L TOP FILL	
				74 8	26'L BOT FILL	
				75 0	40'L	
54+00				78 91		℄
				78 36		13'R E.P.
				78 4		20'R TOP F L
				79 10	13'L E.P.	
				76 5	30'L BOT FILL	
				76 8	40'L	
55+00				80 48		℄
				79 87		13'R E.P.
				27 80 3		20'R TOP F L

Profile Notes Red ____ Plotted ____ Job No. 5375.16 Division No. 11 F.B. 3429 Pg. 165
No. ____ Date ____ Date ____ Survey of W.W. DIST #37
X-Sec. Notes Chkd. ____ Checked ____ Survey by J. PIERCE Notes [illegible] Date [illegible]
No. ____ Date ____ Date ____ Map No. ____ Indexed [illegible] Date ____

76-L-298 CE 307 2-63

PLEASE RETURN TO
LOS ANGELES COUNTY ENGINEER
403 LOS ANGELES COUNTY ENGINEERING BLDG.

NOTE: ANY ADDITIONS OR CHANGES ON THIS SHEET MUST BE MADE OR CIRCLED IN RED INK, WITH DATE AND NAME OF PERSON MAKING CHANGE

Do not extend notes this side of this line.

F.B. 3429 Pg. 166 Job No. 5225.16 Division No. 11 Notes Red Date Plotted Date No. Profile
Survey of W.W. DIST. # 37 Date Date No. X-Sec.
Survey by J. PIERCE Notes K.K. Notes Chkd. Checked
Indexed Date Date Date

STATION	B. S.	H. I.	F. S.	ELEV.	SOLEDAD CYN. RD.
55+00				2780.67	14' L E.P.
				78.9	29' L Bot Brk
				79.5	40' L
56+00				81.89	℄
				1.44	13' R E.P.
				1.7	22' R Top Fill
				2.00	12.5' LEFT E.P.
				0.7	28' Bot Cut
56+				73.80	1' R 24" Culvert
56+ (56+50)			—	78.33	1' L 24" Culvert
57+00				83.43	℄
				3.04	13' R E.P.
				3.1	22' R Top Fill
				3.29	12.5' L E.P.
				3.2	22' L Bot Cut
58+00				5.26	℄
				5.18	13.5' R E.P.
				5.3	30' R Flat
				84.89	12.5' L E.P.
				2784.0	26' L Bot Cut

76-L-298 CE 307 2-63

PLEASE RETURN TO
LOS ANGELES COUNTY ENGINEER
403 LOS ANGELES COUNTY ENGINEERING BLDG.

NOTE: ANY ADDITIONS OR CHANGES ON THIS SHEET MUST BE MADE OR CIRCLED IN RED INK. WITH DATE AND NAME OF PERSON MAKING CHANGE.

Do not extend notes this side of this line.

STATION	B. S.	H. I.	F. S.	ELEV.	SOLEDAD CYN RD.	
59+00				2787 07		℄
				87 10		13.5' R E.P.
				88 0		30' R FLAT
				86 61	12' L E.P.	
				86 1	25' L BOT CUT	
60+00				88 58		℄
				88 64		13.5' R E.P.
				88 3		26' R TOP FILL
				88 25	11.5' L E.P.	
				87 5	25' L BOT CUT	
61+00*				90 07		℄
				90 17		14' R E.P.
				90 4		27' R TOP FILL
				89 71	12' L E.P.	
				89 1	25' L BOT CUT	
61+		Interchange? L & R		86 26	'L 24" CULVERT	
61+				89 70		'R 24" CULVERT
62+00				91 81		
				91 88		15' R E.P.
				91 2		28' R TOP FILL
				2791 44	11.5' L E.P.	

Profile Notes Red ____ Plotted ____ Job No. 5375.16 Division No. 11 F.B. 3429 PG. 167
No. ____ Date ____ Date ____ Survey of W.W. DIST #37
X-Sec. Notes Chkd. ____ Checked ____ Survey by J. PIERCE Notes K.K. Date 8-8-67
No. ____ Date ____ Date ____ Map No. ____ Indexed ____ Date ____

E. OPP

76-L-298 CE 307 2-63

PLEASE RETURN TO
LOS ANGELES COUNTY ENGINEER
403 LOS ANGELES COUNTY ENGINEERING BLDG.

NOTE: ANY ADDITIONS OR CHANGES ON THIS SHEET MUST BE MADE OR CIRCLED IN RED INK, WITH DATE AND NAME OF PERSON MAKING CHANGE

Do not extend notes this side of this line.

F.B. 3429 Pg. 168 | Job No. 5335.14 Division No. 11 Notes Red Date Plotted Date Profile No. X-Sec. No.
Survey of W. W. DIST #37 Date Notes Cked Date Checked Date
Survey by J. PIERCE Notes K.K. Date
Indexed Date

STATION	B. S.	H. I.	F. S.	ELEV.	SOLEDAD CYN. RD.
62+00				3790.1	21' L Bot Cut
63+00				94.00	℄
				94 12	15' R E.P.
				94 2	27' R Top Fill
				93 51	11' L E.P.
				92 8	26' L Bot Cut
63+				91 74	1' L 24" Culvert
63+				86 50	1' R 24" Culvert
64+00				96 26	℄
				96.41	15' R E.P.
				959	24' R Top Fill
				95 87	10 5' L E.P.
				96 2	18' L Top Fill
				94 0	24' L Bot Ditch
65+00 *				9886	℄
				9900	14 5/4 R E.P.
				986	27' R Top Fill
				9851	10' L E.P.
				97 9	16' L Begin Cut
66+00				2801 30	℄
				01 50	16' R E.P.

76-L-298 CE 307 2-63

PLEASE RETURN TO
LOS ANGELES COUNTY ENGINEER
403 LOS ANGELES COUNTY ENGINEERING BLDG.

NOTE: ANY ADDITIONS OR CHANGES ON THIS SHEET MUST BE MADE OR CIRCLED IN RED INK, WITH DATE AND NAME OF PERSON MAKING CHANGE.

Do not extend notes this side of this line.

STATION	B. S.	H. I.	F. S.	ELEV.	SOLEDAD CYN. RD.	
66+00				2801.6		33'R TOP FILL
				01.05	9'L E.P.	
				2800.9	13'L BOT CUT	
67+00				03.70		℄
				03.96		16'R E.P.
				03.7		36'R TOP FILL
				03.31	9.5'L E.P.	
				03.0	14'L BOT CUT	
68+00				06.08		℄
				06.35		15'R E.P.
				06.4		20'R TOP FILL
				05.56	10'L E.P.	
				05.9	32'L BOT CUT	
LOVE				08.66		℄
				09.40		12.5'R E.P.
				09.4		16'R TOP FILL
				07.86	12'L E.P.	
				08.6	22'L BOT CUT	
70+00				11.97		℄
				12.02		2'R E.P.
				2812.4		8'R TOP FILL

Profile No. X-Sec. No. Notes Red Date Notes Chkd Date Plotted Date Checked Date Job No. 5325.16 Division No. 11 Survey of W.W. DIST #37 Survey by [illegible] Notes [illegible] Date 8-8-67 Map No. Indexed H.E. Date

F.B. 3429 Pg. 169

76-L-298 CE 307 2-63

PLEASE RETURN TO
LOS ANGELES COUNTY ENGINEER
403 Los Angeles County Engineering Bldg.

NOTE: ANY ADDITIONS OR CHANGES ON THIS SHEET MUST BE MADE OR CIRCLED IN RED INK, WITH DATE AND NAME OF PERSON MAKING CHANGE

Do not extend notes this side of this line.

F.B. 3429 Pg. 120 Job No. 5375.16 Division No. 11 Notes Red Plotted Profile
Survey of W.W. DIST #37 Date Date No. X-Sec.
Survey by J. PIERCE Notes K.K. Notes Chkd. Checked No.
Indexed Date Date Date

STATION	B. S.	H. I.	F. S.	ELEV.	SOLEDAD CYN. RD.	
70+00				2811.09	10'L & PAVE	
				2809.90	23'L E.P.	
				2810.7	33'L TOP FILL END CUT	
71+00		3.44		14.44		℄ E.P.
				15.0		8'R TOP FILL
				14.58	12'L & PAVE	
				12.31	25'L E.P.	
				13.0	30'L TOP FILL	
71+30				13.1	25'L BEGIN CUT	
BM NC #1230				2817.82 ~~80~~	B.M.N.C. #1230 ELEV. = 2817.820 F.B. 3180-26 SOLEDAD CYN. ROAD (S. SIDE) 562' W. & 17' N. OF PI #8A A C.E. BUTTON TOP MON. FLUSH	

76-L-298 CE 307 2-63

PLEASE RETURN TO
LOS ANGELES COUNTY ENGINEER
403 LOS ANGELES COUNTY ENGINEERING BLDG.

NOTE: ANY ADDITIONS OR CHANGES ON THIS SHEET MUST BE MADE OR CIRCLED IN RED INK, WITH DATE AND NAME OF PERSON MAKING CHANGE.

Do not extend notes this side of this line.

STATION	B. S.	H. I.	F. S.	ELEV.	SOLEDAD CYN. RD	
BMNC#1230				2817 82	B.M.N.C. #1230 ELEV. = 2817.820 F.B. 3180-2	
71+61				16 4	SEE DESCRIPTION ON PRECEDING PG.	7'R BEGIN CUT
72+00				16 44		℄
				16 72		5'R E.P
				16 9		8'R BOT CUT
				15 84	8'L ℄ PAVE	
				14 70	20'L E.P.	
				14 7	23'L BOT CUT	
73+00				17 9		℄ E.P.
				17 9		2'R BOT CUT
				17 80	15'L E.P.	
				16 88	13'L ℄ PAVE	
				15 84	25'L E.P.	
				15 8	28'L BOT CUT	
74+00				17 43		℄
				17 77		6'R E.P.
				17 7		10'R BOT CUT
				16 97	6'L ℄ PAVE	
				15 90	19'L E.P.	
				28 15 6	24'L BOT CUT	

Profile No. ___ Notes Red ___ Plotted ___ Job No. 5375.16 Division No. 11 F.B. 3429 PG. 171
Date ___ Date ___ Survey of W.W. DIST # 37
X Sec. No. ___ Date ___ Date ___ Map No. ___ Indexed H. E. Opp Date ___

76-L-298 CE 307 2-63

PLEASE RETURN TO
LOS ANGELES COUNTY ENGINEER
403 Los Angeles County Engineering Bldg.

NOTE: ANY ADDITIONS OR CHANGES ON THIS SHEET MUST BE MADE OR CIRCLED IN RED INK, WITH DATE AND NAME OF PERSON MAKING CHANGE

Do not extend notes this side of this line.

F.B. 3429 Pg. 172 | Job No 5375.16 Division No. 11 Notes Red Date Plotted Date Profile No.
Survey of W.W. Dist # 37 Date X-Sec. No.
Survey by J. Pierce Notes K.E. Notes Chkd. Checked
Indexed Date Date Date

STATION	B. S.	H. I.	F. S.	ELEV.	SOLEDAD CYN. RD.	
75+00				2816.75		℄
				16.77		1'R E.P.
				16.9		5'R Bot Cut
				15.99	10'L ℄ Pave	
				14.85	24'L E.P.	
				14.6	28'L Bot Cut	
76+00				14.68		℄
				14.96		6'R E.P.
				15.0		10'R Bot Cut
				14.28	6'L ℄ Pave	
				13.20	19'L E.P.	
				12.9	24'L Bot Cut	
77+00				12.79		℄ E.P.
				12.8		5'R End Cut
				12.05	11.5'L ℄ Pave	
				10.94	24'L E.P.	
				10.7	29'L Bot Cut	
78+00				09.34		℄
				10.04		12'R E.P.
				10.5		22'R Top Fill
				08.35	13'L E.P.	

76-L-298 CE 307 2-63

PLEASE RETURN TO
LOS ANGELES COUNTY ENGINEER
403 LOS ANGELES COUNTY ENGINEERING BLDG.

NOTE: ANY ADDITIONS OR CHANGES ON THIS SHEET MUST BE MADE OR CIRCLED IN RED INK, WITH DATE AND NAME OF PERSON MAKING CHANGE.

Do not extend notes this side of this line.

STATION	B. S.	H. I.	F. S.	ELEV.	SOLEDAD CYN	RD.
78+00				2808.0	17' L Bot Cut	
79+00				07 13		℄
				07 60		14' R E.P.
				07 5		26' R Top F
				06 65	10.5' L E.P.	
				06 2	16' L Bot Cut	
80+00				06 17		℄
				06 41		14.5' R E.P.
				06 8		30' R Top F
				05 67	11' L E.P.	
				05 1	17' L Bot Cut	
80+67				2794 3		37' R 24" Culvert
80+71				2801 2	26.5' L 24" Culvert	
81+00*				06 17		℄
				06 52		14.5' R E.P.
				07 2		27' R Top F
				05 59	11' L E.P.	
				06 0	23' L FLAT	
82+00				06 46		℄
				06 72		14' R E.P.
				2807 3		26' Top Fill

Profile No. X-Sec. No. Notes Red Date Notes Chkd Date Plotted Date Job No. 5315.11 Division No. 11 Survey of W.W. Dist # 37 Survey by [illegible] Notes [illegible] Date [illegible] Map No. Indexed H. E. Opp Date

F.B. 3429 Pg. 173

76-L-298 CE 307 2-63

PLEASE RETURN TO
LOS ANGELES COUNTY ENGINEER
403 LOS ANGELES COUNTY ENGINEERING BLDG.

NOTE: ANY ADDITIONS OR CHANGES ON THIS SHEET MUST BE MADE OR CIRCLED IN RED INK, WITH DATE AND NAME OF PERSON MAKING CHANGE

Do not extend notes this side of this line.

STATION	B.S.	H.I.	F.S.	ELEV.	SOLEDAD CYN. RD.	
82+00				2806.15	11 'L E.P.	
				06 2	14 'L BOT. CUT	
83+00				07 03		℄
				07 11		14 'R E.P.
				08 0		29 'R TOP FILL
				06 77	11 'L E.P.	
				06 8	14 'L BOT CUT	
84+00				07 50		℄
				07 68		13 5/ 'R E.P.
				08 3		24 'R TOP FILL
				07 10	10 5/ 'L E.P.	
				07 1	14 'L BOT CUT	
85+00				07 85		℄
				08 00		13 'R E.P.
				08 4		26 'R TOP FILL
				07 47	11 'L E.P.	
				07 4	16 'L END CUT BEGIN FILL	
85+62				01 43		30 'R 24" CULVERT
85+66				03 62	21 'L 24" CULVERT	
86+00				08 27		℄
				08 42		13 'R E.P.

F.B. 3429 PG. 174 Job No. 5375.16 Division No. 11 Notes Red Plotted Profile
Survey of W.W. DIST #37 Date Date No. X-Sec.
Survey by J. PIERCE Notes K.K. Notes Chkd. Checked
Indexed Date Date No.

76-L-298 CE 307 2-63

PLEASE RETURN TO
LOS ANGELES COUNTY ENGINEER
403 LOS ANGELES COUNTY ENGINEERING BLDG.

NOTE: ANY ADDITIONS OR CHANGES ON THIS SHEET MUST BE MADE OR CIRCLED IN RED INK, WITH DATE AND NAME OF PERSON MAKING CHANGE.

Do not extend notes this side of this line.

STATION	B. S.	H. I.	F. S.	ELEV.	SOLEDAD CYN. RD.	
86+00				2809.0		26'R TOP FILL
				07.82	11'L E.P.	
				08.0	19'L END FILL	
				05.7	27'L BOT DITCH.	
87+00*				08.79		℄
				08.90		13'R E.P.
				08.9		24'R TOP FILL
				08.45	11'L E.P.	
				07.4	25'L BOT CUT	
88+00				09.46		℄
				09.61		13'R E.P.
				09.3		21'R TOP FILL
				09.04	12'L E.P.	
				08.2	26'L GUTTER	
89+00				10.04		℄
				10.16		13'R E.P.
				09.5		21'R END FILL
				09.69	12'L E.P.	
				08.5	26'L GUTTER	
90+00				10.52		℄
				10.53		13'R E.P.

Profile Notes Red ____ Plotted ____ Job No. 5375.1 Division No. 11 F.B. 3429 Pg. 175
No. ____ Date ____ Date ____ Survey of W.W. DIST #37
X-Sec. Notes Chkd ____ Checked ____ Survey by [illegible] Notes [illegible] Date [illegible]
No. ____ Date ____ Date ____ Map No. ____ Indexed H. E. OTT Date ____

76-L-295 CE 307 2-63

PLEASE RETURN TO
LOS ANGELES COUNTY ENGINEER
403 Los Angeles County Engineering Bldg.

NOTE: ANY ADDITIONS OR CHANGES ON THIS SHEET MUST BE MADE OR CIRCLED IN RED INK, WITH DATE AND NAME OF PERSON MAKING CHANGE

Do not extend notes this side of this line.

F.B. 3429 Pg. 176 Job No. 5375.1 Division No. 11 Notes Red Date Plotted Date Profile No.
Survey of W.W. DIST # 37 Date Date X-Sec. No.
Survey by J. Pierce Notes K.K. Notes Chkd. Date Checked Date
Indexed Date Date

STATION	B.S.	H.I.	F.S.	ELEV.	SOLEDAD CYN. RD.	
90+00				2810.1		21' R TOP BERM
				1006	12' L E.P.	
				092	26' L GUTTER	
91+00				1100		℄
				1107		13' R E.P.
				106		22' R TOP BERM
				1064	12' L E.P.	
				099	26' L GUTTER	
92+00				1127		℄
				1127		14' R EP
				110		23' R TOP BERM
				1107	11.5' L E.P.	
				102	30' L GUTTER	
92+58				1131		14' R E.P.
				105		27' R TOP BERM
93+00				1201		℄
				1025		37' R E.P.
				1212	11' L E.P.	
				122	16' L GUTTER	

76-L298 CE 307 3-61

PLEASE RETURN TO
LOS ANGELES COUNTY ENGINEER
403 LOS ANGELES COUNTY ENGINEERING BLDG.

NOTE: ANY ADDITIONS OR CHANGES ON THIS SHEET MUST BE MADE OR CIRCLED IN RED INK, WITH DATE AND NAME OF PERSON MAKING CHANGE.

Do not extend notes this side of this line.

STATION	B.S.	H.I.	F.S.	ELEV.	SOLEDAD CYN. RD.	
BMNC#1231				2812 71	B.M.N.C. 1231 ELEV. = 2812.718 F.B. 3180-28 SOLEDAD CANYON ROAD & ALISO CANYON ROAD N.E. COR. A C.E. BUTTON TOP MON 55' N. & 75' E. OF ℄ INT.	
94+00				13 41		℄
				13 05		14.5' R E.P.
				13 0		30' R FLAT
				13 51	11' L E.P.	
				13 5	14' L BOT CUT	
95+00				15 00		℄
				14 40		14.5' R E.P.
				14 0		30' R FLAT
				15 11	10.5' L E.P.	
				15 1	13' L BOT CUT	
96+00				16 96		℄
				16 35		14.5' R E.P.
				16 0		25' R GUTTER
				17 06	10.5' L E.P.	
				17 1	14.0' L BOT CUT	
97+00				18 67		℄

Profile No. ____ Notes Red ____ Plotted ____ Job No. [illegible] Division No. 11
X-Sec. No. ____ Date ____ Date ____ Survey of W.W. DIST # 37
Notes Chkd. ____ Checked ____ Survey by [illegible] Notes ____ Date ____
No. ____ Date ____ Date ____ Map No. ____ Indexed H. L. Ott Date ____

F.B. 3429 PG. [illegible]

76-L298 CE 307 3-61

PLEASE RETURN TO
LOS ANGELES COUNTY ENGINEER
403 Los Angeles County Engineering Bldg.

NOTE: ANY ADDITIONS OR CHANGES ON THIS SHEET MUST BE MADE OR CIRCLED IN RED INK, WITH DATE AND NAME OF PERSON MAKING CHANGE

Do not extend notes this side of this line.

F.B. 3429 Pg. 178 Job No. 5325-6 Division No. 11 Notes Red Date Plotted Profile
Survey of W.W. DIST # 37 Date Date No.
Survey by J. PIERCE Notes K.K. Notes Chkd. Date Checked X-Sec.
Indexed Date Date No.

STATION	B. S.	H. I.	F. S.	ELEV.	SOLEDAD CYN. RD.
97+00				2818 03	15' R E.P.
				17 8	24' R BEGIN FILL
				18 80	11' L E.P.
				18 8	14' L END FILL BOX CUT
97+74				11 00	28' R 48" CULVERT
97+74				13 38	23' L 48" CULVERT
98+00				20 45	℄
				20 23	15.5' R E.P.
				20 8	21' R TOP FILL
1.76				20 54	9.5' L E.P.
				20 5	20' L TOP FILL
99+00				22 57	℄
				22 23	15.5' R E.P.
				22 5	22' R END FILL
				22 66	9.5' L E.P.
				22 9	18' L TOP FILL
100+00				24 58	℄
				24 04	15' R E.P.
				23 0	25' R BOT CUT
				24 75	9.5' L E.P.
				2824 8	19' L END FILL

76-L298 CE 307 3-61

PLEASE RETURN TO
LOS ANGELES COUNTY ENGINEER
403 LOS ANGELES COUNTY ENGINEERING BLDG.

NOTE: ANY ADDITIONS OR CHANGES ON THIS SHEET MUST BE MADE OR CIRCLED IN RED INK, WITH DATE AND NAME OF PERSON MAKING CHANGE.

Do not extend notes this side of this line.

STATION	B.S.	H.I.	F.S.	ELEV.	SOLEDAD CYN. RD.	
101+00				2827 17		℄
				26 75		15'R E.P.
				25 8		25'R GUTTER
				27 25	9.5'L E.P.	
				27 2	18'L GUTTER	
				27 9	30'L FLAT	
102+00*				30 46		℄
				30 15		15'R E.P.
				29 7		26'R END CUT BEGIN FILL
				30 52	10'L E.P.	
				30 2	19'L GUTTER	
				32 2	30'L FLAT	
103+00				33 83		℄
				33 39		16'R E.P.
				34 0		24'R TOP FILL
				33 91	9.5'L E.P.	
				33 8	20'L BEGIN FILL	
				34 3	30'L FLAT	
104+00				37 32		℄
				36 77		15.5'R E.P.
				37 1		23'R TOP FILL

Profile No. ____ Notes Red ____ Plotted ____ Job No. 33[illegible] Division No. 11
X-Sec. No. ____ Date ____ Date ____ Survey of W.W. DIST #37
Notes Chkd. ____ Checked ____ Survey by ____ Notes ____ Date ____
Date ____ Date ____ Map No. ____ Indexed H.E. 07 Date ____

F.B. [illegible] PG. [illegible]

76-L298 CE 307 3-61

PLEASE RETURN TO
LOS ANGELES COUNTY ENGINEER
403 LOS ANGELES COUNTY ENGINEERING BLDG.

NOTE: ANY ADDITIONS OR CHANGES ON THIS SHEET MUST BE MADE OR CIRCLED IN RED INK, WITH DATE AND NAME OF PERSON MAKING CHANGE

Do not extend notes this side of this line.

STATION	B. S.	H. I.	F. S.	ELEV.	SOLEDAD CYN RD	
104+00				2837 49	7.5' L E.P.	
9.79				36 8	18' L TOP FILL	
105+00				40 62		℄
				40 27		15.5' R E.P.
				40 6		23' R TOP FILL
				40 75	9.5' L E.P.	
				40 4	18' L TOP FILL	
106+00				43 91		℄
				43 50		14.5' R E.P.
				43 3		26' R GUTTER
				44 15	9.5' L E.P.	
				44 0	19' L TOP FILL	
107+00				47 34		℄
				46 90		15' R E.P.
				46 2		25' R GUTTER
				47 52	9.5' L E.P.	
				47 5	18' L TOP FILL	
48.76				47 2	30' L FLAT	
108+00				50 50		℄
				50 08		15' R E.P.
				49 3		24' R BOT CUT

F.B. 3429 PG. 180 Job No. 5375.16 Division No. 11 Notes Red Plotted Profile
Survey of W.W. DIST #37 Date Date No. X-Sec.
Survey by J. PIERCE Notes K.K. Notes Chkd. Checked
Indexed Date Date Date No.

76-L-298 CE 307 2-63

PLEASE RETURN TO
LOS ANGELES COUNTY ENGINEER
403 LOS ANGELES COUNTY ENGINEERING BLDG.

NOTE: ANY ADDITIONS OR CHANGES ON THIS SHEET MUST BE MADE OR CIRCLED IN RED INK, WITH DATE AND NAME OF PERSON MAKING CHANGE.

Do not extend notes this side of this line.

Profile No. X-Sec. No. Notes Red Date Noted Chkd Date Plotted Date Checked Date Job No. 5325 Division No. 11 Survey of W.W. DIST # 37 Map No. Indexed H.E.O. Date F.B. 3429 PG. 181

STATION	B. S.	H. I.	F. S.	ELEV.	SOLEDAD CYN RD	
108+00				2850 60	95' L E.P.	
				50 3	18' L BEGIN CUT	
109+00				53 75		℄
				53 32		15' R E.P.
				53 0		25' R GUTTER
				53 94	9' L E.P.	
				53 6	18' L BOT CUT	
110+00				57 19		℄
				56 90		15' R E.P.
				56 4		25' R GUTTER
				57 29	9' L E.P.	
				56 9	18' L BOT CUT	
111+00				60 54		℄
				59 95		16' R E.P.
				9 2		30' R FLAT
				60 70	9' L E.P.	
				59 9	18' L END CUT	
111+34				60 72		20' R INT. OF VALE
				62 84		℄
				61 99		17' R E.P.
				61 5		30' R FLAT

76-L-298 CE 307 2-63

PLEASE RETURN TO
LOS ANGELES COUNTY ENGINEER
403 LOS ANGELES COUNTY ENGINEERING BLDG.

NOTE: ANY ADDITIONS OR CHANGES ON THIS SHEET MUST BE MADE OR CIRCLED IN RED INK, WITH DATE AND NAME OF PERSON MAKING CHANGE

Do not extend notes this side of this line.

F.B. 3429 Pg. 182 Job No. 5325.16 Division No. 11 Notes Red Plotted Profile
Survey of W.W. DIST # 37 Date Date No. X-Sec.
Survey by J. PIERCE Notes K. K. Notes Chkd. Checked
Indexed Date Date Date No.

STATION	B.S.	H.I.	F.S.	ELEV.	SOLEDAD CYN. RD.
111+43				2863.17	9'L E.P.
				63.3	17'L BOT BRK
BMNC#1232				2862.42	B.M.N.C. # 1232 ELEV. = 2862.411 F.B. 3180-29
					SOLEDAD CANYON RD. AT SANTIAGO RD.
					BT. SPK. IN NW COR. CONC. WALK 70'± S.E. OF
					℄ INT.

Notes Ck'd by	Survey of	F.B. 3429 Pg. 183
Map No.	Jr. Type Std. °F	
Office Work	Surveyed by	
Checked	Notes Date	
Date	Indexed H. E. OTT	

J.N. 5375.16

W.W. DIST. #37

(ACTON AREA)

LOCATION OF IMPROVEMENTS

SMITH AVE. BET. 4TH ST. &

SOLEDAD CYN. RD.

8-3-67

PIERCE

TALBOT

MC DONOUGH

Note: Any Additions or Changes on this Sheet Must be Made or Circled in Red Ink With Date and Name of Person Making Change

Do not extend this side of this line.

PLEASE RETURN TO

LOS ANGELES COUNTY ENGINEER

403 LOS ANGELES COUNTY ENGINEERING BLDG.

76P3096 CF #310 5-66

F.B. 3429 Pg. 184

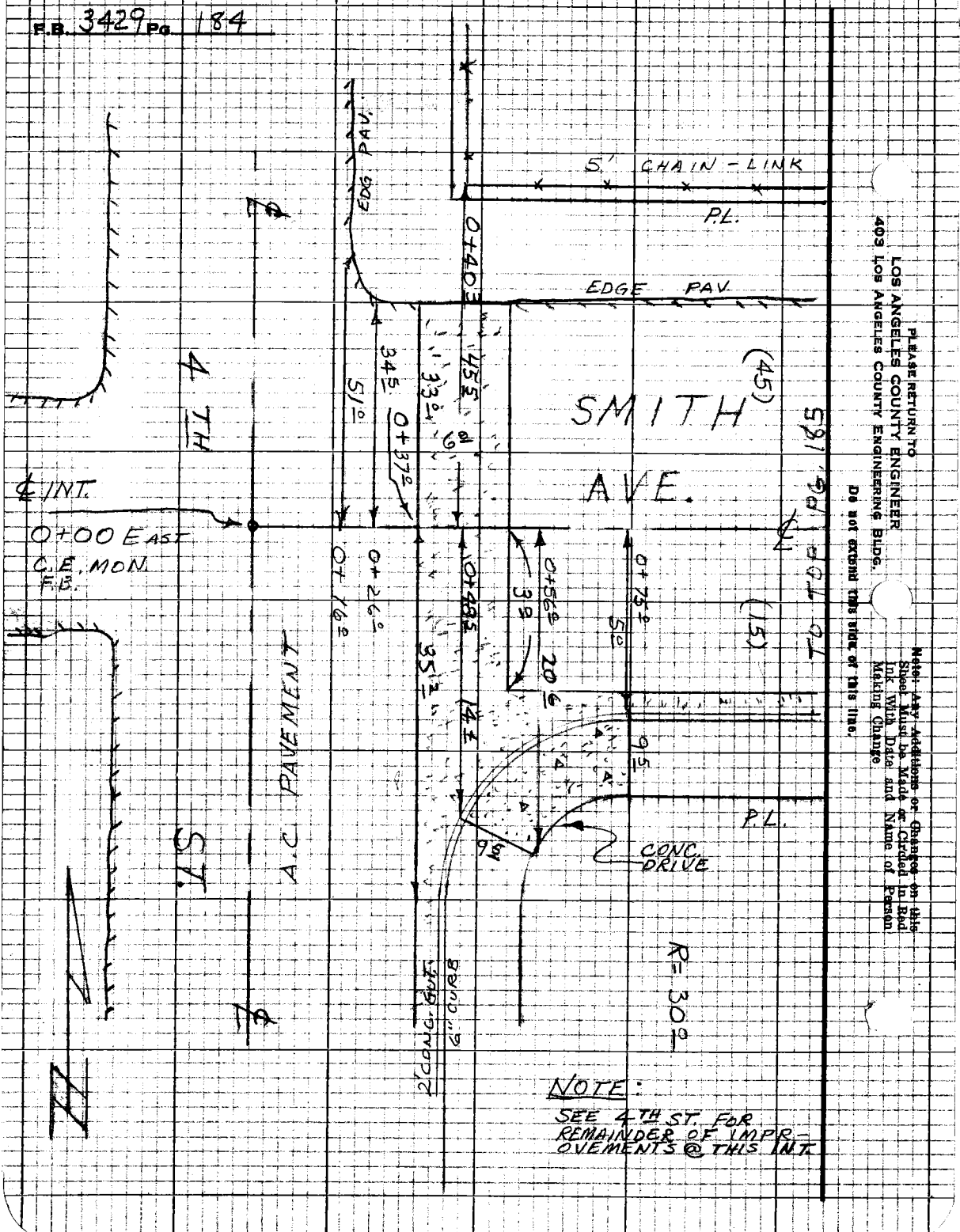

PLEASE RETURN TO
LOS ANGELES COUNTY ENGINEER
403 LOS ANGELES COUNTY ENGINEERING BLDG.

Do not extend this block of this line.

Note: Any Additions or Changes on this Sheet Must be Made or Circled in Red Ink With Date and Name of Person Making Change

Notes Ck'd by	Survey of W.W. DIST #37	F.B. 3429 Pg. 185
Map No.	5375 Tract 65 Sheet 84	
Office Work	Surveyed by PIERCE	
Checked	Notes TALBOT Date 8-3-67	
Date	Indexed H. E. OTT SEP 5 '67	

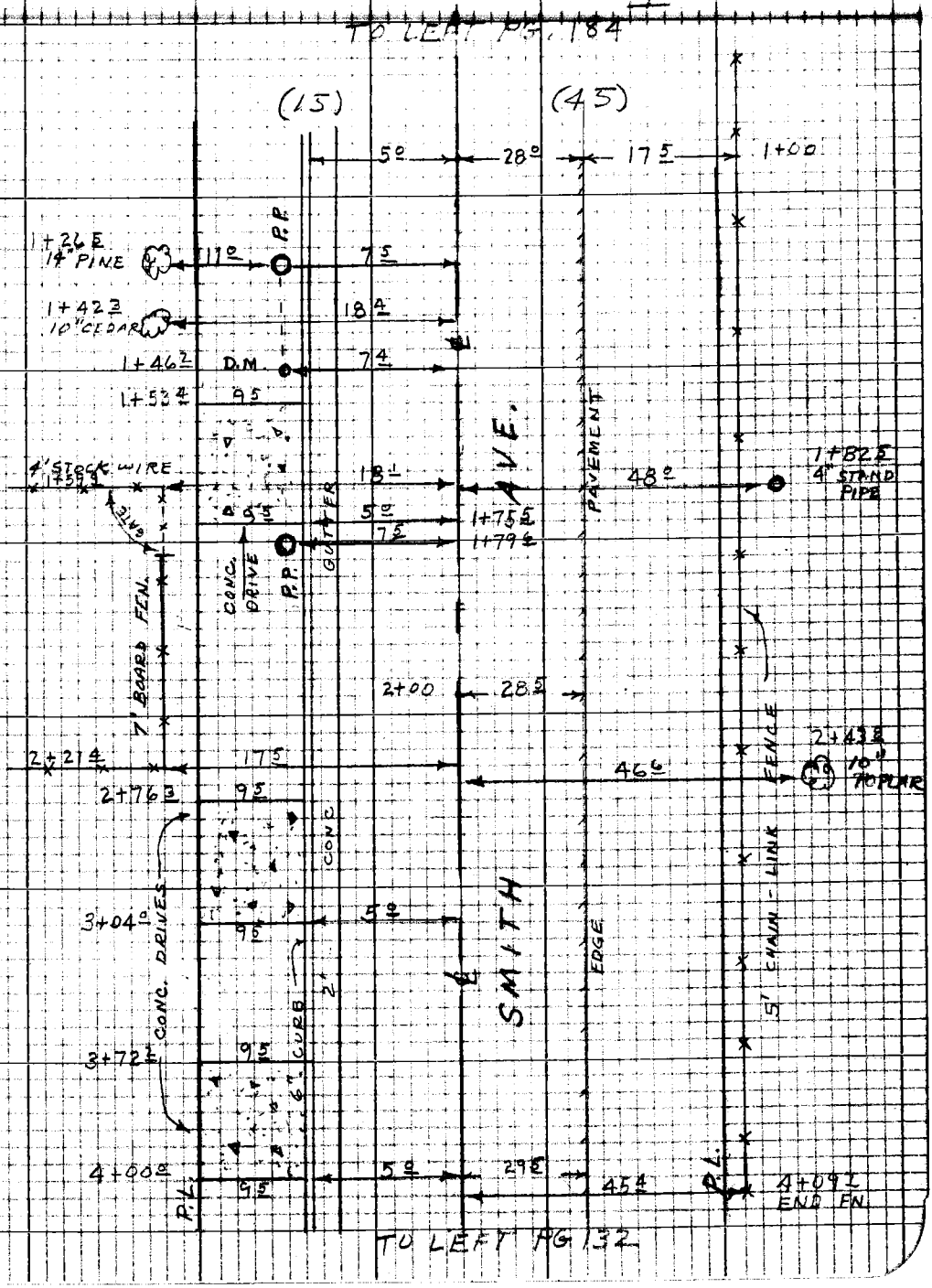

Note: Any Additions or Changes on this Sheet Must be Made or Circled in Red Ink With Date and Name of Person Making Change.

Do not extend this side of this line.

PLEASE RETURN TO
LOS ANGELES COUNTY ENGINEER
403 LOS ANGELES COUNTY ENGINEERING BLDG.

7683098 CF #310 5-66

F.B. 3429 Pg. 186

BLANK

PLEASE RETURN TO
LOS ANGELES COUNTY ENGINEER
403 LOS ANGELES COUNTY ENGINEERING BLDG.

Do not extend this side of this line.

Note: Any Additions or Changes on this Sheet Must be Made or Circled in Red Ink With Date and Name of Person Making Change

Profile	Notes Red	Plotted	Job No. 5375.16	Division No.	F. B. 3429	Pg. 187
No.	Date	Date	Survey of W. W. DIST #37			
X-Sec.	Notes Chkd	Checked	Survey by PIERCE	Notes [illegible]	Date 8-14-[illegible]	
No.	Date	Date	Map No.	Indexed H. E. OTT	Date [illegible]	

J.N. 5375.16

WATERWORKS DISTRICT # 37

CROSS SECTIONS

ON

SMITH AVENUE

FROM: 4TH ST. (ACTON)

TO: SOLEDAD CYN. RD.

STATION	B. S.	H. I.	F. S.	ELEV.

NOTE: ANY ADDITIONS OR CHANGES ON THIS SHEET MUST BE MADE OR CIRCLED IN RED INK, WITH DATE AND NAME OF PERSON MAKING CHANGE.

PLEASE RETURN TO
LOS ANGELES COUNTY ENGINEER
403 LOS ANGELES COUNTY ENGINEERING BLDG.

Do not extend notes this side of this line.

76-L-298 CE 307 2-63

76-L-298 CE 307 2-63

PLEASE RETURN TO
LOS ANGELES COUNTY ENGINEER
403 LOS ANGELES COUNTY ENGINEERING BLDG.

NOTE: ANY ADDITIONS OR CHANGES ON THIS SHEET MUST BE MADE OR CIRCLED IN RED INK, WITH DATE AND NAME OF PERSON MAKING CHANGE

Do not extend notes this side of this line.

F.B. 3429 Pg. 188 | Job No. 5375.16 Division No. 11 Notes Red Date Plotted Profile
Survey of W.W. DIST # 37 Date No. X-Sec.
Survey by PIERCE Notes KING Notes Chkd. Checked
Indexed Date Date Date No.

STATION	B.S.	H.I.	F.S.	ELEV.	SMITH	AVE
BM-202-18				2698.90	BM# 202-18 1967 ADJ. ELEV. = 2698.897 F.B. 2878-75 IN ACTON 4TH ST. (CROWN VALLEY ROAD) AND SMITH AVENUE IN THE S.E. COR. 57.6 FT. E & 57' FT. S. OF ℄ INT. A L.&T. 2.5 FT. S. OF N. END OF GAS PUMP ISLAND AT THE OLD ACTON STORE	
0+00				97.85		℄ PAVE
0+37				97.45		℄ CMT GUTTER
				97.58	33'L END GUTTER	
0+75				97.84		℄
				97.50		4ᴱR GUTTER
				98.19		5°R TOP CURB
				98.40		14ᴱR BACK DRIVEWAY
1+00				97.87		℄
				97.52		4ᴱR GUTTER
				98.20		5°R TOP CURB
				98.6		15R P.L.
				98.12	28'L E.P.	
				98.8	43ᴱL FENCE	
1+53±				97.65		4ᴱR GUTTER
				98.32		5°R TOP CURB
				98.5		14ᴱR BACK DRIVEWAY
1+75±				2697.69		4ᴱR GUTTER

76-L-298 CE 307 2-63

PLEASE RETURN TO
LOS ANGELES COUNTY ENGINEER
403 LOS ANGELES COUNTY ENGINEERING BLDG.

NOTE: ANY ADDITIONS OR CHANGES ON THIS SHEET MUST BE MADE OR CIRCLED IN RED INK, WITH DATE AND NAME OF PERSON MAKING CHANGE.

Do not extend notes this side of this line.

STATION	B. S.	H. I.	F. S.	ELEV.	SMITH	AVE.
1+75.5				2698.38		5' R TOP CURB
				986		14.5 R BACK DRIVE
2+00				9800		℄
				9777		4.5 R GUTTER
				9842		5.0 R TOP CURB
				980		14.5 R P.L.
				9818	28.5 L E.P.	
				979	45 L FENCE	
2+76.3				9805		4.5 R GUTTER
				9871		5.0 R TOP CURB
				989		14.5 R BACK DRIVE
3+00 *				9845		℄
				9845	29' L E.P.	
				983	45' L FENCE	
3+04				9822		4.5 R GUTTER
				9890		5.0 R TOP CURB
				9912		14.5 R BACK DRIVE
3+72				9868		4.5 R GUTTER
				9937		5.0 R TOP CURB
				996		14.5 R BACK DRIVE
4+00				2699.17		℄

Profile Notes Red ____ Plotted ____ Job No. 5375.16 Division No. 11 F.B. 3429 Pg. 189
No. ____ Date ____ Date ____ Survey of W.W. DIST #37
No. ____ Date ____ Date ____ Map No. ____ Indexed ____ Date ____

76-L-298 CE 307 2-63

PLEASE RETURN TO
LOS ANGELES COUNTY ENGINEER
403 LOS ANGELES COUNTY ENGINEERING BLDG.

NOTE: ANY ADDITIONS OR CHANGES ON THIS SHEET MUST BE MADE OR CIRCLED IN RED INK. WITH DATE AND NAME OF PERSON MAKING CHANGE

Do not extend notes this side of this line.

STATION	B.S.	H.I.	F.S.	ELEV.	SMITH	AVE
4+00				2698.90		4.5 R GUTTER
				99.57		5° R TOP CURB
				99.82		14.5 R BACK DRIVE
				99.47	28.5 L E.P.	
				99.2	45' L FENCE	
4+78.2				99.48		4.5 R GUTTER B.C.R.
				2700.14		5° R TOP CURB B.C.R.
5+00				2699.98		℄
				99.84		4.5 R E.P.
				99.50		13.5 R GUTTER
				2700.10		14° R TOP CURB
				00.16	29° L E.P.	
				2699.61	45° L GUTTER	
5+85				99.87		4.5 R EP
				99.8		15' R P.L.
6+00				99.85		℄
				2700.25	29' L E.P.	
				2700.0	38' L GUTTER	
B.M.N.C. 1223				2696.42	BM.N.C. 1223 ELEV. = 2696.914 F.B. 3180-16 ACTON AREA SOLEDAD CYN. RD. E. SIDE S. PROP LINE CORY AVE. & W. LINE OF S.P.R.R. A C.E. MON. FL. N.E. COR WELL SITE #1	

F.B. 3429 PG. 190

Job No. 537516 Division No. 11 Notes Red ____ Plotted ____ Profile ____

Survey of W.W. DIST #37 Date ____ Date ____ No. ____

Survey by PIERCE Notes KING Notes Chkd. ____ Checked ____ X-Sec. ____

Indexed ____ Date ____ Date ____ No. ____

Notes Ck'd by	Survey of W. W. DIST #37	F.B. [illegible] Pg. 191
[illegible]	[illegible]	
Office Work	Surveyed by J. C. PIERCE	
Checked	Notes J. C. P. Date 8-11-67	
Date	Indexed H. E. OTT [illegible]	

J.N. 5375.16

WATERWORKS DISTRICT #37

ALISO CANYON ROAD

LOCATION OF IMPROVEMENTS

FROM: SOLEDAD CANYON RD.
TO: CARSON MESA RD.

PIERCE
KING
TALBOT
MC DONOUGH

Note: Any Additions or Changes on this Sheet Must be Made or Circled in Red Ink With Date and Name of Person Making Change

Do not extend this side of this line.

PLEASE RETURN TO
LOS ANGELES COUNTY ENGINEER
403 LOS ANGELES COUNTY ENGINEERING BLDG.

76P309B CE #310 8-66

F.B. 3429 Pg. 192

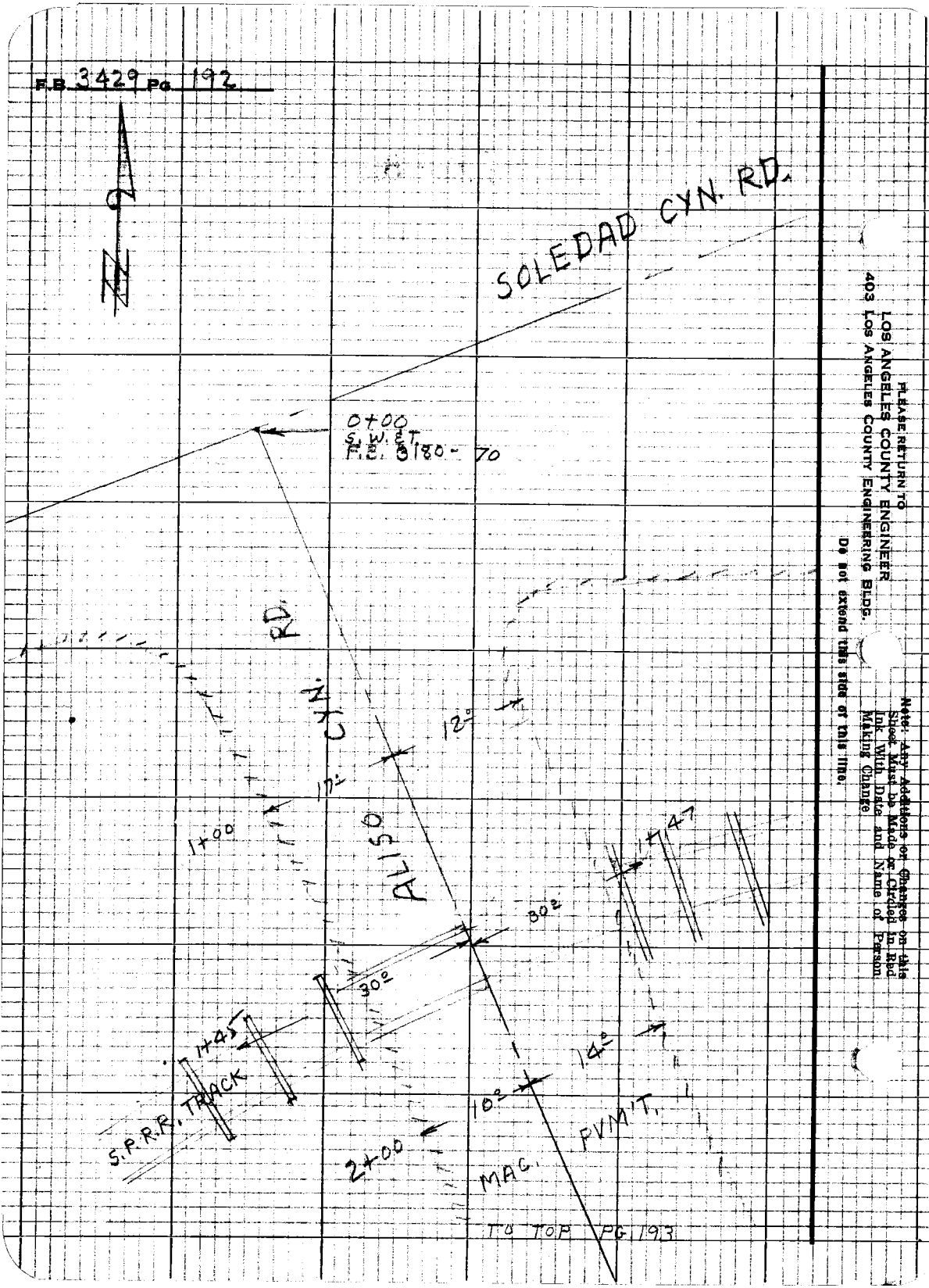

PLEASE RETURN TO
LOS ANGELES COUNTY ENGINEER
403 LOS ANGELES COUNTY ENGINEERING BLDG.

Do not extend this side of this line.

Note: Any Additions or Changes on this Sheet Must be Made or Circled in Red Ink With Date and Name of Person Making Change

Notes Ck'd by	Survey of W. W. DIST # 37
[illegible]	[illegible]
Office Work	Surveyed by J. C. PIERCE
Checked	Notes J. C. P. Date 8-11-67
Date	Indexed H. E. OTT

F.B. 3429 Pg. 193

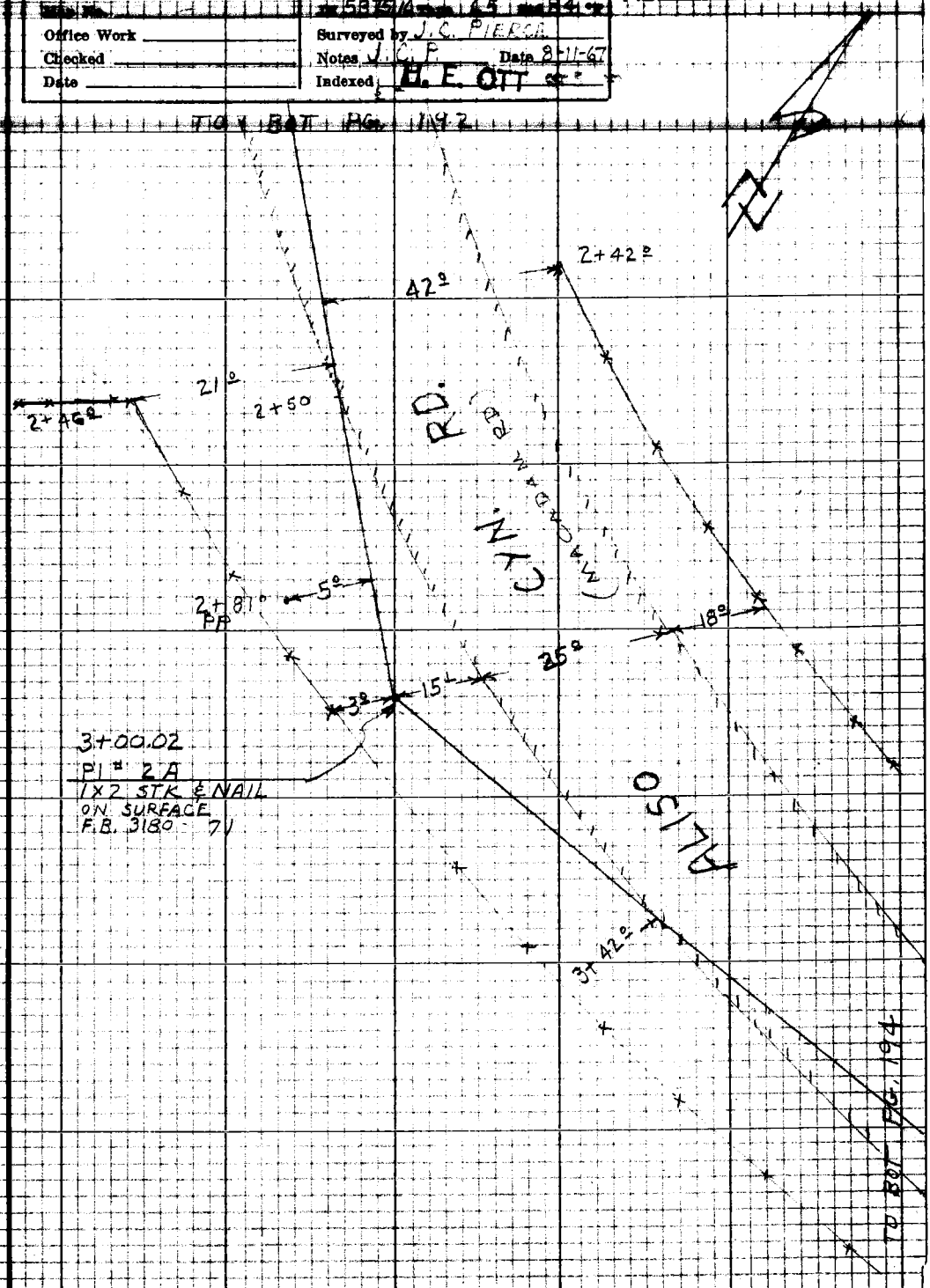

Note: Any Additions or Changes on this Sheet Must be Made or Circled in Red Ink With Date and Name of Person Making Change

Do not extend this side of this line.

PLEASE RETURN TO
LOS ANGELES COUNTY ENGINEER
403 LOS ANGELES COUNTY ENGINEERING BLDG.

76P3095 CE #310 5-66

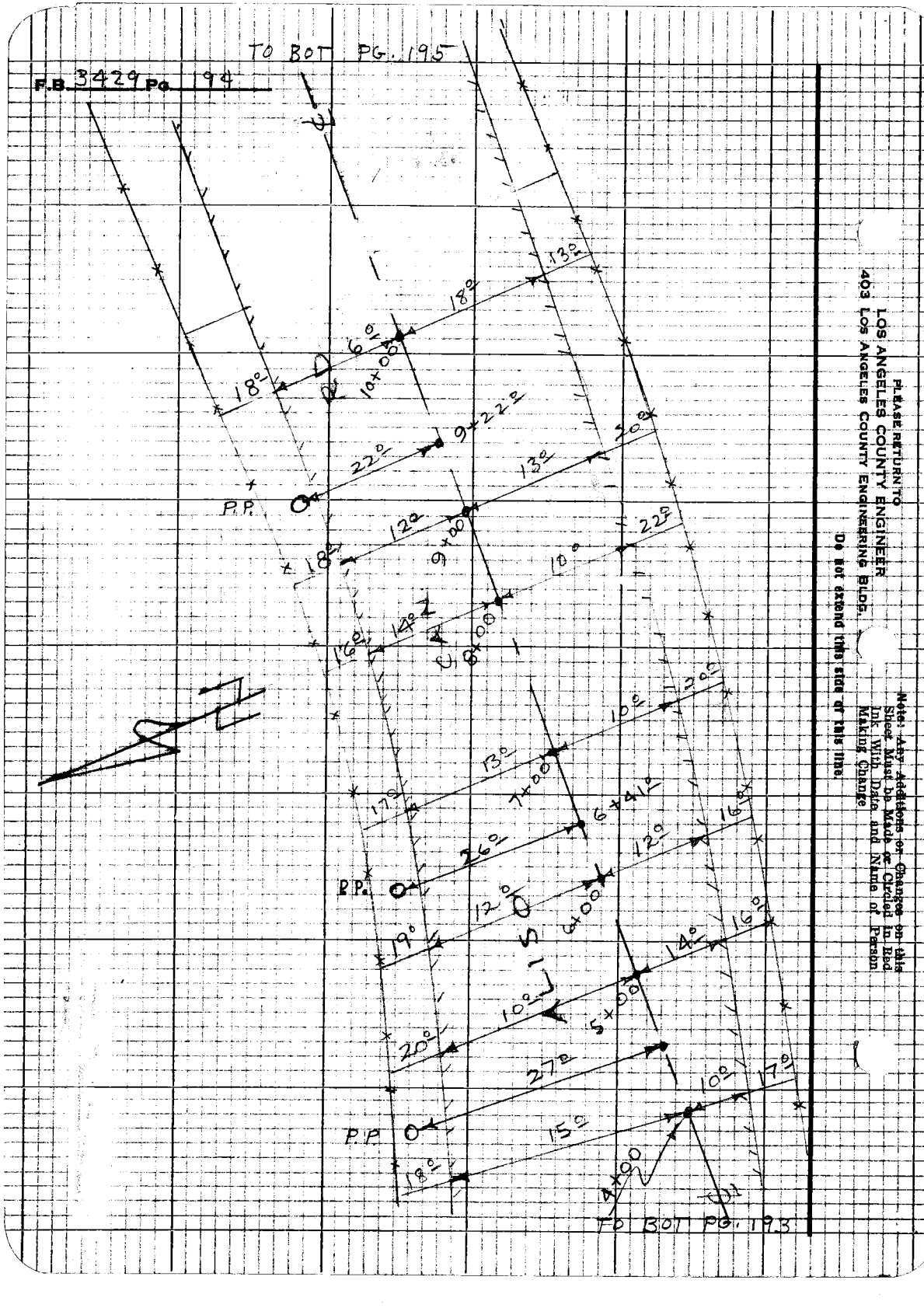
TO BOT PG. 195
F.B. 3429 Pg. 194
13°
18°
6°
10+00
18°
9+22°
22°
20°
13°
P.P.
12°
9+00
22°
18°
10°
14°
16°
8+00
20°
10°
13°
7+00
17°
6+41°
16°
26°
12°
P.P.
12°
6+00
19°
16°
14°
10°
5+00
20°
27°
10°
17°
P.P.
15°
18°
4+00
TO BOT PG. 193
PLEASE RETURN TO
LOS ANGELES COUNTY ENGINEER
403 LOS ANGELES COUNTY ENGINEERING BLDG.
Do not extend this side of this line.
Note: Any Additions or Changes on this Sheet Must be Made or Circled in Red Ink With Date and Name of Person Making Change

Notes Ck'd by	Survey of [illegible] 87	F.B. [illegible] Pg. 195
[illegible]	[illegible] 65 [illegible]	
Office Work	Surveyed by Pierce	
Checked	Notes TALBOT Date 8-13-60	
Date	Indexed H. E. OTT	

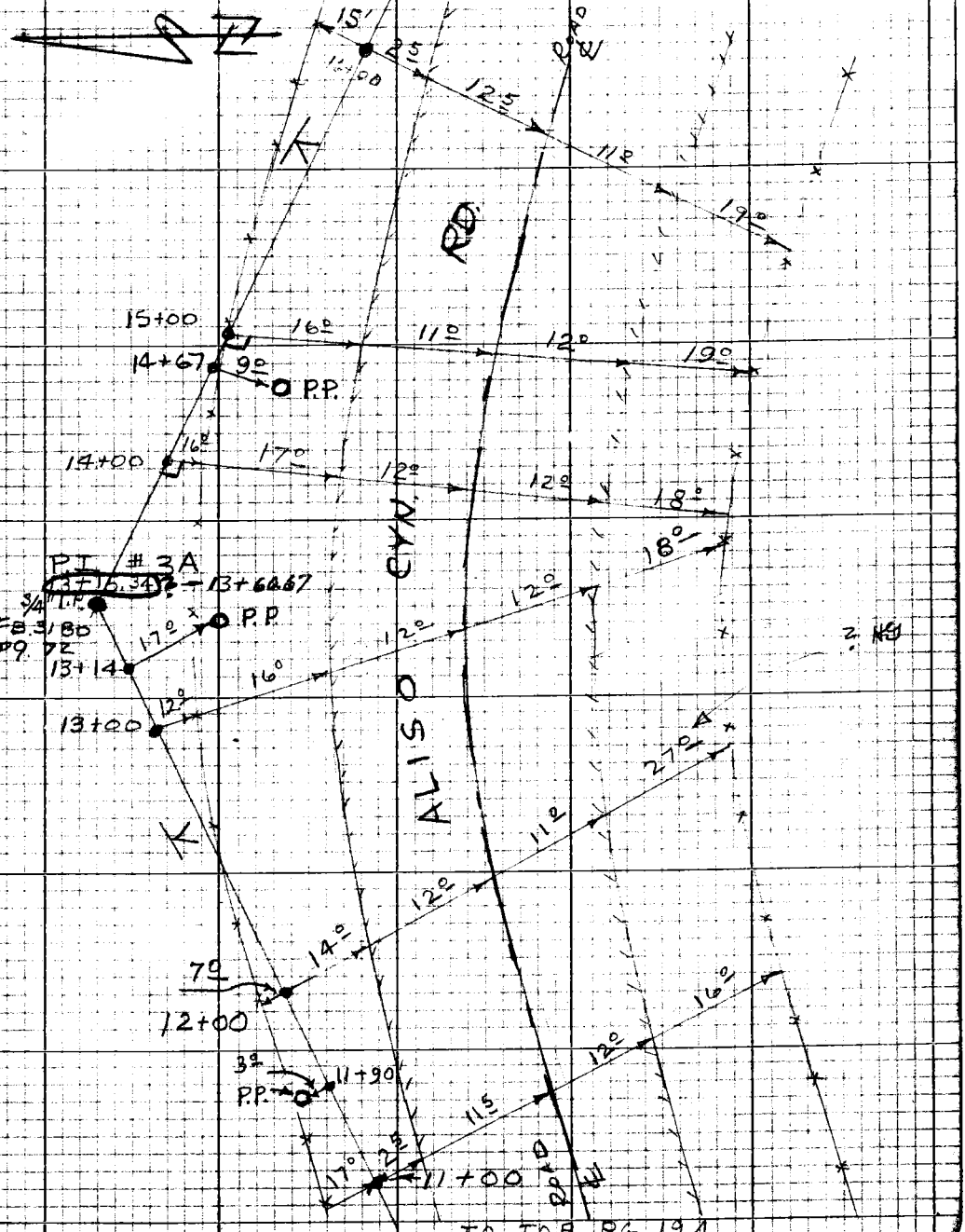

Note: Any Additions or Changes on this Sheet Must be Made or Circled in Red Ink With Date and Name of Person Making Change

Do not extend this side of this line.

PLEASE RETURN TO
LOS ANGELES COUNTY ENGINEER
403 LOS ANGELES COUNTY ENGINEERING BLDG.

76P3098 CE #310 8-66

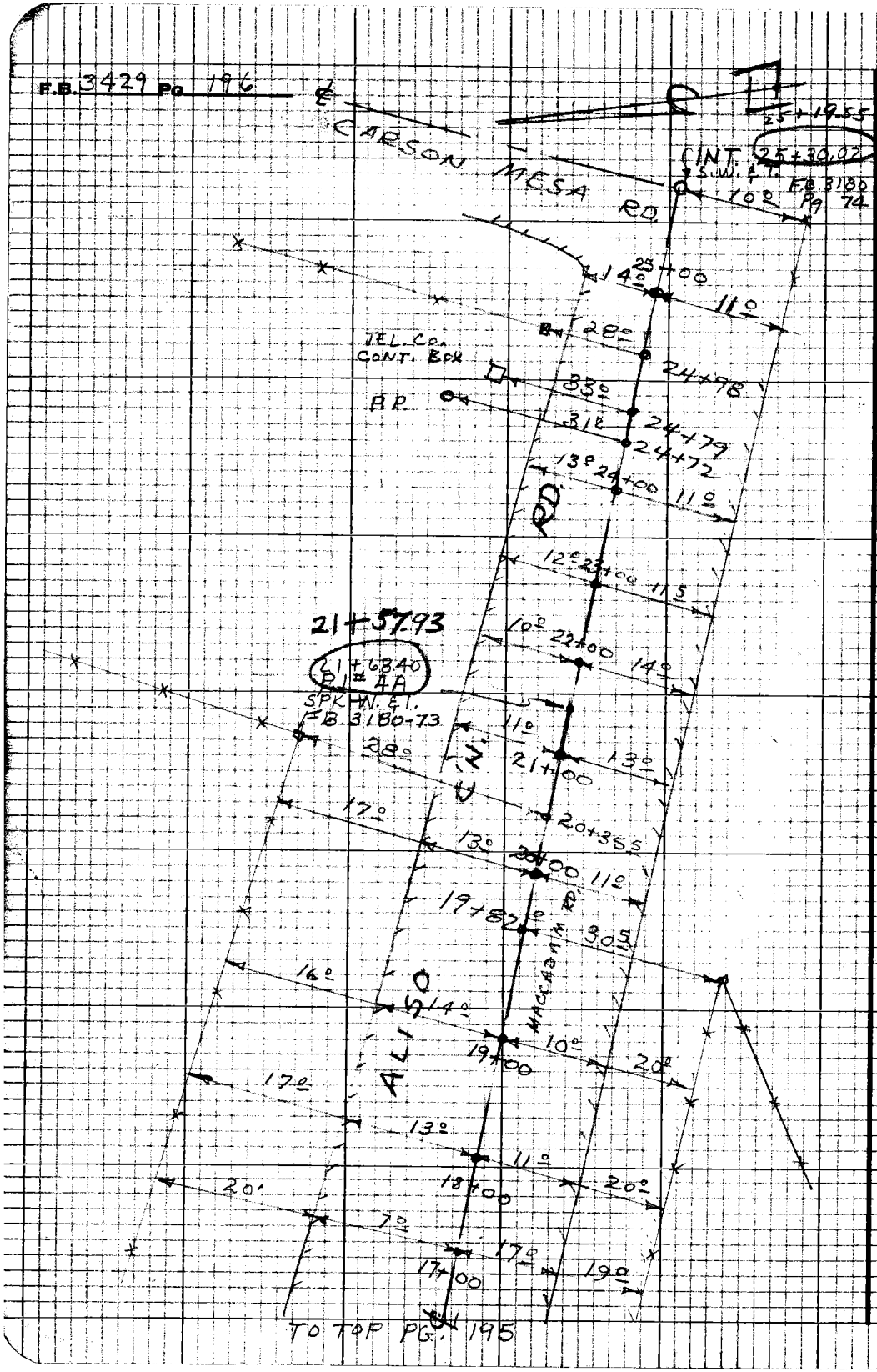

PLEASE RETURN TO
LOS ANGELES COUNTY ENGINEER
403 LOS ANGELES COUNTY ENGINEERING BLDG.

Do not extend this side of this line.

Note: Any Additions or Changes on this Sheet Must be Made or Circled in Red Ink With Date and Name of Person Making Change

Profile	Notes Red	Plotted	Job No. 5375.16	Division No.	F. B. 342 PG.
No.	Date	Date	Survey of W. W. DIST. #37		
X-Sec.	Notes Chk'd.	Checked	Survey by J. C. [illegible]	Notes [illegible]	Date [illegible]
No.	Date	Date	Map No.	Indexed H. E. OFF	Date [illegible]

J. N. 5375.16

WATERWORKS DISTRICT #37

ALISO CANYON ROAD

PROFILE AND CROSS SECTIONS

FROM: SOLEDAD CYN. ROAD

TO: CARSON MESA ROAD

PIERCE
KING
TALBOT
McDONOUGH

STATION	B. S.	H. I.	F. S.	ELEV.

NOTE: ANY ADDITIONS OR CHANGES ON THIS SHEET MUST BE MADE OR CIRCLED IN RED INK, WITH DATE AND NAME OF PERSON MAKING CHANGE.

PLEASE RETURN TO
LOS ANGELES COUNTY ENGINEER
403 LOS ANGELES COUNTY ENGINEERING BLDG.

Do not extend notes this side of this line.

76-L-298 CE 307 5-66

76-L-298 CE 307 5-66

PLEASE RETURN TO
LOS ANGELES COUNTY ENGINEER
403 LOS ANGELES COUNTY ENGINEERING BLDG.

NOTE: ANY ADDITIONS OR CHANGES ON THIS SHEET MUST BE MADE OR CIRCLED IN RED INK, WITH DATE AND NAME OF PERSON MAKING CHANGE.

Do not extend notes this side of this line.

STATION	B. S.	H. I.	F. S.	ELEV.	ALISO CYN. RD.	
B.M.N.C. 1231				2812 72	B.M.N.C. 1231 ELEV. = 2812.718 F.B. 3180-28	
					SOLEDAD CYN. RD. & ALISO CYN. RD N.E. COR.	
					A C.E. BUTTON TOP MON.	55' N. & 75' E. OF ℄ INT.
0+49				1070		℄ PAVE
				0995		21' R E.P.
				096		30' R DIRT
				1115	20' L E.P.	
				125	30' L DIRT	
1+00				0933		℄ PAVE
				0875		17' R E.P.
				076		30' R TOP FILL
				0944	11' L E.P.	
				103	30' L TOP FILL	
1+45				0772		℄ RR TRACK
				072		30' R RR. ROCK
				083	30' RR. ROCK	
1+68				0760		℄ PAVE
				070		20' R TOP FILL
				047		30' R BOT "
				2837 7	15' L TOP FILL	

F. B. 3429 PG. 198 Job No. 5375.16 Division No. 11 Notes Red ____ Plotted ____ Profile ____
Survey of W.W. DIST #37 Date ____ Date ____ No. ____
Survey by Pierce Notes ____ Notes Chk'd. ____ Checked ____ X-Sec. ____
Indexed ____ Date ____ Date ____ No. ____

76-L-298 CE 307 5-66

PLEASE RETURN TO
LOS ANGELES COUNTY ENGINEER
403 LOS ANGELES COUNTY ENGINEERING BLDG.

NOTE: ANY ADDITIONS OR CHANGES ON THIS SHEET MUST BE MADE OR CIRCLED IN RED INK, WITH DATE AND NAME OF PERSON MAKING CHANGE.

Do not extend notes this side of this line.

STATION	B. S.	H. I.	F. S.	ELEV.	ALISO CYN RD.	
1+68				28055	23'L BOT FILL	
2+00				0720		℄
				0735		10'R E.P.
				075		17'R TOP FILL
				020		30'R BOT "
				0675	14'L E.P.	
				067	21'L TOP FILL	
				030	30'L BOT "	
2+50				0650		℄ E.P.
2+80				062		℄ TOP FILL
3+00				026		℄ BOT FILL
				025		3'R FENCE
				060	9'L TOP FILL	
5.15				0547	15'L E.P.	
				0470	27'L ℄ PAVG	
				0400	40'L E.P.	
				030	58'L BOT BRK	
3+29				051		℄ TOP FILL
3+42				0472		℄ E.P.
4+00				0374		℄
				280400		10'R E.P.

Profile Notes Red ____ Plotted ____ Job No. 2375 Division No. ____ F. B. 4 Pg.
No. ____ Date ____ Date ____ Survey of ____
X-Sec. Notes Chk'd. ____ Checked ____ Survey by ____ Notes ____ Date ____
No. ____ Date ____ Date ____ Map No. ____ Indexed H. E. OPT Date ____

76-L-298 CE 307 5-66

PLEASE RETURN TO
LOS ANGELES COUNTY ENGINEER
403 LOS ANGELES COUNTY ENGINEERING BLDG.

NOTE: ANY ADDITIONS OR CHANGES ON THIS SHEET MUST BE MADE OR CIRCLED IN RED INK, WITH DATE AND NAME OF PERSON MAKING CHANGE.

Do not extend notes this side of this line.

STATION	B. S.	H. I.	F. S.	ELEV.	ALISO CYN	RD.
4+00				2803 2		20'R GUTTER
				03 5		27'R FENCE
				03 10	15' L E.P.	
				02 3	24' L GUTTER	
				02 7	33' L FENCE	
5+00				04 20		℄
				04 03		14'R E.P.
				04 5		30'R FENCE
				03 82	10'L E.P.	
				03 2	21'L GUTTER	
				04 2	30'L FENCE	
6+00				04 95		℄
				05 00		12'R E.P.
				05 1		28'R FENCE
				04 72	12'L E.P.	
				03 9	22'L GUTTER	
				04 9	31'L FNCE	
7+00				05 81		℄
				05 56		10'R E.P.
				05 0		19'R GUTTER
				2805 7		30'R FNCE

F. B. 3429 PG. 200 Job No. 5375.16 Division No. 11 Notes Red ____ Plotted ____ Profile ____
Survey of W.W. DIST #37 Date ____ Date ____ No. ____
Survey by J. PIERCE Notes K.K. Notes Chk'd. ____ Checked ____ X-Sec. ____
Indexed ____ Date ____ Date ____ Date ____ No. ____

76-L-298 CE 307 5-66

PLEASE RETURN TO
LOS ANGELES COUNTY ENGINEER
403 Los Angeles County Engineering Bldg.

NOTE: ANY ADDITIONS OR CHANGES ON THIS SHEET MUST BE MADE OR CIRCLED IN RED INK, WITH DATE AND NAME OF PERSON MAKING CHANGE.

Do not extend notes this side of this line.

Profile Notes Red ____ Plotted ____ Job No. ____ Division No. ____
No. ____ Date ____ Date ____ Survey of ____ F. B. ____
X-Sec. Notes Chk'd. ____ Checked ____ Survey by ____ Notes ____ Date ____ Pg. ____
No. ____ Date ____ Date ____ Map No. ____ Indexed H. E. Date ____

STATION	B. S.	H. I.	F. S.	ELEV.	ALISO CYN RD.
7+00				280590	13'L E.P.
				0548	26'L GUTTER
				0555	30'L FENCE
8+00				0665	℄
				0630	10'R E.P.
				061	18'R GUTTER
				070	21'R TOP BK
				068	32'R FENCE
				0693	14'L E.P.
				069	26'L GUTTER
				071	30'L FENCE
9+00				0746	℄
				0690	13'R E.P.
				064	22'R GUTTER
				080	33'R FENCE
				0788	12'L E.P.
				074	23'L GUTTER
				078	29'L FENCE
10+00				0874	℄
				0780	18'R E.P.
				28070	28'R GUTTER

76-L-298 CE 307 5-66

PLEASE RETURN TO
LOS ANGELES COUNTY ENGINEER
403 LOS ANGELES COUNTY ENGINEERING BLDG.

NOTE: ANY ADDITIONS OR CHANGES ON THIS SHEET MUST BE MADE OR CIRCLED IN RED INK, WITH DATE AND NAME OF PERSON MAKING CHANGE.

Do not extend notes this side of this line.

STATION	B. S.	H. I.	F. S.	ELEV.	ALISO CYN RD.	
10+00				28091		31'R TOP BRK.
				0893	6'L E.P.	
				086	20'L GUTTER	
				084	24'L FNCE	
11+00 *				0972		℄
				0980		25'R E.P.
				0918		14'R ℄ PAVE
				0850		26'R E.P.
				075		36'R GUTTER
				105		42'R TOP BRK
				098	17'L FENCE	
12+00				106		℄ DIRT
				1075		14'R E.P.
				0996		26'R ℄ PAVE
				0935		37'R E.P.
				083		46'R GUTTER
				106		53'R TOP BRK & FENCE
				106	7'L FNCE	
13+00				123		12'R FENCE
				1157		28'R E.P.
				28 1085		40'R ℄ PAVE

F. B. 3429 Pg. 202 Job No. 5375.16 Division No. 11 Notes Red ____ Plotted ____ Profile ____
Survey of W.W. DIST #37 Date ____ Date ____ No. ____
Survey by PIERCE Notes K.K. Notes Chk'd. ____ Checked ____ X-Sec. ____
Indexed ____ Date ____ Date ____ Date ____ No. ____

76-L-298 CE 307 5-66

PLEASE RETURN TO
LOS ANGELES COUNTY ENGINEER
403 LOS ANGELES COUNTY ENGINEERING BLDG.

NOTE: ANY ADDITIONS OR CHANGES ON THIS SHEET MUST BE MADE OR CIRCLED IN RED INK, WITH DATE AND NAME OF PERSON MAKING CHANGE.

Do not extend notes this side of this line.

STATION	B. S.	H. I.	F. S.	ELEV.	ALISO CYN RD.	
13+00				281034		52'R E.P.
				096		62'R GUTTER
				120		70'R FENCE
14+00				132		16'R FENCE
				1262		33'R E.P.
				1187		45'R [illegible]
				1126		57'R E.P.
				105		66'R GUTTER
				125		75'R FENCE
15+00				143		℄ FENCE
				1357		16'R E.P.
				1287		27'R ℄ DRIVE
				1212		39'R E.P.
				116		48'R GUTTER
				134		58'R TOP BRK FENCE
16+00				1478		℄
				1480		25'R E.P.
				1411		15'R ℄ DRIVE
				1352		26'R E.P.
				128		36'R GUTTER
				2846		45'R TOP BRK FENCE

Profile Notes Red ____ Plotted ____ Job No. 5375.16 Division No. 11
No. ____ Date ____ Date ____ Survey of [illegible] DIST # 37
X-Sec. Notes Chk'd. ____ Checked ____ Survey by [illegible] Notes ____ Date ____
No. ____ Date ____ Date ____ Map No. ____ Indexed H. E. OPT Date [illegible]

F. B. [illegible] PG. [illegible]

76-L-298 CE 307 5-66

PLEASE RETURN TO
LOS ANGELES COUNTY ENGINEER
403 LOS ANGELES COUNTY ENGINEERING BLDG.

NOTE: ANY ADDITIONS OR CHANGES ON THIS SHEET MUST BE MADE OR CIRCLED IN RED INK, WITH DATE AND NAME OF PERSON MAKING CHANGE.

Do not extend notes this side of this line.

F. B. 3429 PG. 204 | Job No. 5375-1 Division No. 11 Notes Red Date Plotted Date Profile No.
Survey of W.W. DIST # 37 Date No. X-Sec.
Survey by PIERCE Notes K.K. Notes Chk'd. Checked
Indexed Date Date No.

STATION	B. S.	H. I.	F. S.	ELEV.	ALISO CYN RD.
16+00				2815.0	15'L FENCE
17+00 *				1623	℄
				1555	17' R E.P.
				143	27' R GUTTER
				153	36' R TOP BRK & FNCE
				1641	7' EP
				157	27' FENCE
18+00				1772	℄
				1717	11' R E.P.
				158	21' R GUTTER
				196	31' R TOP BRK & FNCE
				1825	13'L E.P.
				185	20'L BOT CUT
				200	22'L TOP "
				201	30'L FENCE
19+00				1952	℄
				1924	10' R EP
				176	20' R GUTTER
				228	30' R TOP CUT & FNCE
				1995	14'L EP
				2820.5	20'L BOT CUT

76-L-298 CE 307 5-66

PLEASE RETURN TO
LOS ANGELES COUNTY ENGINEER
403 LOS ANGELES COUNTY ENGINEERING BLDG.

NOTE: ANY ADDITIONS OR CHANGES ON THIS SHEET MUST BE MADE OR CIRCLED IN RED INK, WITH DATE AND NAME OF PERSON MAKING CHANGE.

Do not extend notes this side of this line.

STATION	B. S.	H. I.	F. S.	ELEV.	ALISO CYN RD.	
19+00				28238	23' TOP CUT	
				239	30' L FENCE	
19+41				212	23'L END CUT	
20+00				2157		℄
				2114		11'R E.P.
				1995		23'R GUTTER
				204		30'R
				2173	13'L EP	
				219	30'L FENCE	
21+00 *				2329		℄
				2280		13'R E.P.
				218		28'R GUTTER
				224		37'R TOP BERM
				2348	11'L E.P.	
				229	23'L GUTTER	
				243	29'L TOP BRK	
22+00				2548		℄
				2497		14'R E.P.
				241		28'R GUTTER
				263		40'R TOP BERM
				282568	10'L E.P.	

Profile Notes Red ____ Plotted ____ Job No. 53[illegible] Division No. ____
No. ____ Date ____ Date ____ Survey of [illegible]
X-Sec. Notes Chk'd. ____ Checked ____ Survey by ____ Notes ____ Date ____
No. ____ Date ____ Date ____ Map No. ____ Indexed H. E. OTT Date ____

F. B. [illegible] PG. [illegible]

76-L-298 CE 307 5-66

PLEASE RETURN TO
LOS ANGELES COUNTY ENGINEER
403 LOS ANGELES COUNTY ENGINEERING BLDG.

NOTE: ANY ADDITIONS OR CHANGES ON THIS SHEET MUST BE MADE OR CIRCLED IN RED INK, WITH DATE AND NAME OF PERSON MAKING CHANGE.

Do not extend notes this side of this line.

STATION	B. S.	H. I.	F. S.	ELEV.	ALISO CYN RD.	
22+00				28249	21'L GUTTER	
				277	27'L TOP BRK	
23+00				2746		℄
				2706		11.5'R E.P.
				265		21'R GUTTER
				271		30'R SLOPE
				2782	12'L E.P.	
				270	22'L GUTTER	
				293	30'L TOP BRK	
24+00				2924		℄
				2889		11'R E.P.
				287		30'R GUTTER
				2942	13'L E.P.	
				287	23'L GUTTER	
				316	30'L TOP BRK	
24+78				3017	13'L E.P.	
25+00				3045		℄
				3026		11'R E.P.
				282		30'R FLAT
				3015	24'L E.P.	
				315	30'L FENCE	

F. B. 3429 PG. 206 Job No. 5375.16 Division No. 11 Notes Red ____ Plotted ____ Profile ____
Survey of W.W. DIST #37 Date ____ Date ____ No. ____
Survey by PIERCE Notes K.K. Notes Chk'd. ____ Checked ____ X-Sec. ____
Indexed ____ Date ____ Date ____ Date ____ No. ____

76-L-298 CE 307 5-66

PLEASE RETURN TO
LOS ANGELES COUNTY ENGINEER
403 LOS ANGELES COUNTY ENGINEERING BLDG.

NOTE: ANY ADDITIONS OR CHANGES ON THIS SHEET MUST BE MADE OR CIRCLED IN RED INK, WITH DATE AND NAME OF PERSON MAKING CHANGE.

Do not extend notes this side of this line.

STATION	B. S.	H. I.	F. S.	ELEV.	ALISO CYN RD.	
INT				2830 67		℄
				30 51		10' R E.P.
BM NC #1238				2833 55	B.M.N.C. # 1238 ELEV. = 2833.528 F.B. 3180 [illegible] ALISO CANYON ROAD & CARSON MESA RD, N'LY. CORNER 50' NW & 8' N.E. ℄ INT A U.S. GEOLOGICAL SURVEY BM STAMPED "284[illegible] 914 BM 41"	

Profile Notes Red ____ Plotted ____ Job No. [illegible] Division No. [illegible]
No. ____ Date ____ Date ____ Survey of [illegible]
X-Sec. Notes Chk'd. ____ Checked ____ Survey by ____ Notes ____ Date ____
No. ____ Date ____ Date ____ Map No. ____ Indexed H. E. OPP Date [illegible] 5 '67

F. B. ____ PG. ____

F. B. 3429 PG. 208 Job No. Division No. Notes Red Plotted Profile

Survey of Date Date No.

Survey by Notes Notes Chk'd. Checked X-Sec.

Indexed Date Date Date No.

STATION	B. S.	H. I.	F. S.	ELEV.	
		BLANK			

PLEASE RETURN TO
LOS ANGELES COUNTY ENGINEER
403 Los Angeles County Engineering Bldg.

Do not extend notes this side of this line.

NOTE: ANY ADDITIONS OR CHANGES ON THIS SHEET MUST BE MADE OR CIRCLED IN RED INK, WITH DATE AND NAME OF PERSON MAKING CHANGE.

76-L-298 CE 307 5-66

Notes Ck'd by	Survey of W&O DIST 37
Office Work	Surveyed by PIERCE
Checked	Notes TALBOT Date AUG '67
Date	Indexed H. E. OTT

F.B. [illegible] Pg. [illegible]

J. N. 5375.16

WATERWORKS DIST. # 37

CARSON MESA RD.

LOCATION OF IMPROVEMENTS

FROM: INT. ALISO CYN. RD.

TO 1655'± E'LY.

PARTY

PIERCE
KING
TALBOT
McDONOUGH

Note: Any Additions or Changes on this Sheet Must be Made or Circled in Red Ink With Date and Name of Person Making Change

Do not extend this side of this line.

PLEASE RETURN TO
LOS ANGELES COUNTY ENGINEER
403 Los Angeles County Engineering Bldg.

78P3098 CE #310 8-68

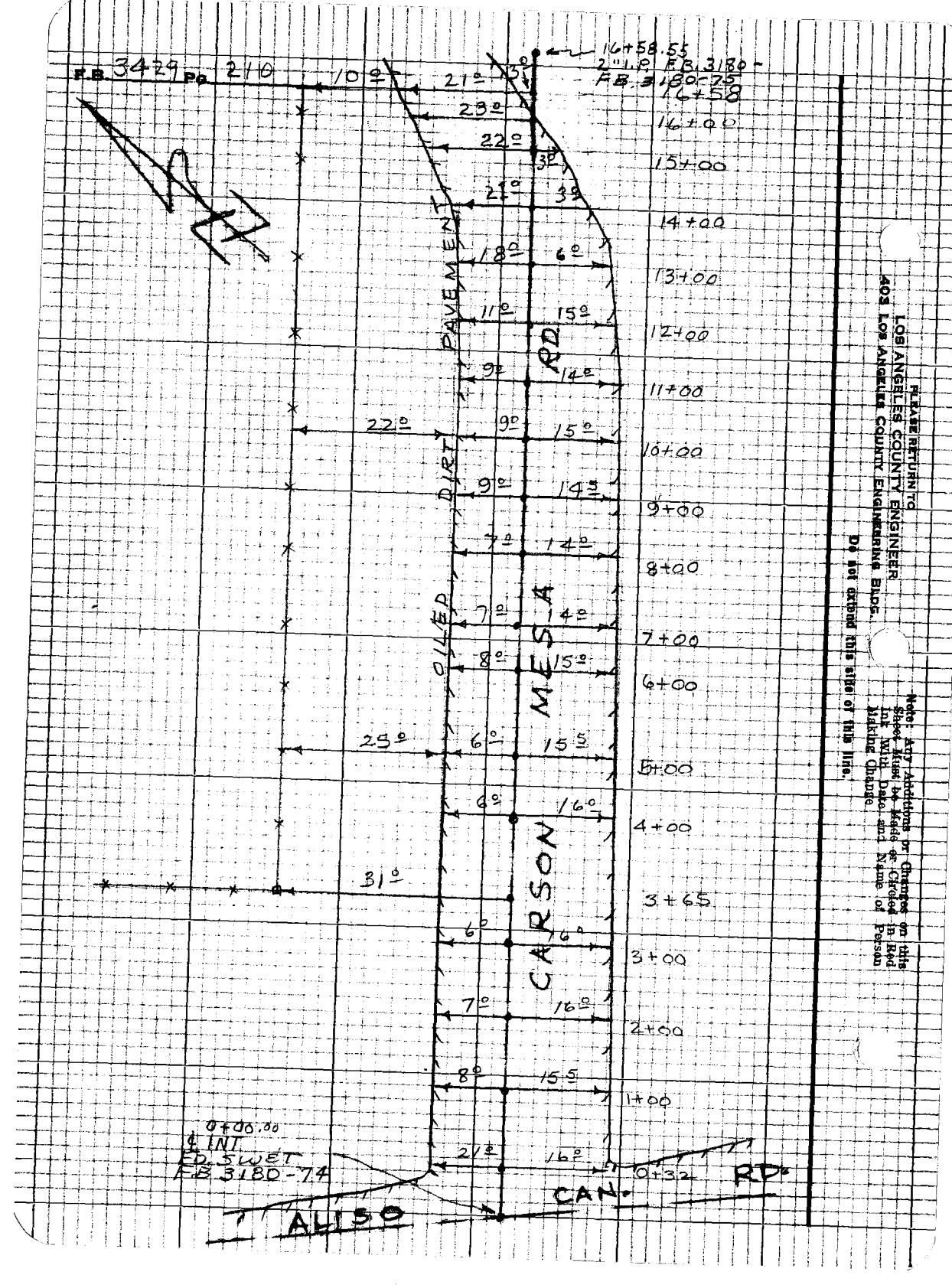
F.B. 3429 Pg. 210
16+58.55
2" I.P. F.B. 3180-
F.B. 3180-75
16+58
16+00
15+00
14+00
13+00
12+00
11+00
10+00
9+00
8+00
7+00
6+00
5+00
4+00
3+65
3+00
2+00
1+00
0+32
10°
21°
13°
23°
22°
3°
21°
3°
18°
6°
11°
15°
9°
14°
22°
9°
15°
9°
14°
7°
14°
7°
14°
8°
15°
25°
6°
15°
6°
16°
31°
6°
16°
7°
16°
8°
15°
21°
16°
OILED DIRT PAVEMENT
CARSON MESA RD.
0+00.00
℄ INT
FD. SWET
F.B. 3180-74
ALISO
CAN.
RD.
PLEASE RETURN TO
LOS ANGELES COUNTY ENGINEER
403 LOS ANGELES COUNTY ENGINEERING BLDG.
Note: Any Additions or Changes on this Sheet Must be Made or Circled in Red Ink With Date and Name of Person Making Change
Do not extend this side of this line.

Profile	Notes Red	Plotted	Job No. 5375.16	Division No.	F. B. 3421 PG. 211
No.	Date	Date	Survey of W. W. DIST. #37		
X-Sec.	Notes Chk'd.	Checked	Survey by J. C. PIERCE	Notes KING	Date 8-11-67
No.	Date	Date	Map No.	Indexed H. E. OTT	Date 5 '67

J. N. 5375.16

WATERWORKS DISTRICT #37

CARSON MESA ROAD

PROFILE & CROSS SECTIONS

FROM: ALISO CANYON ROAD

TO: NORTH, SOUTH ℄ OF SEC. 32

PIERCE
KING
TALBOT
McDONOUGH

STATION	B. S.	H. I.	F. S.	ELEV.

NOTE: ANY ADDITIONS OR CHANGES ON THIS SHEET MUST BE MADE OR CIRCLED IN RED INK, WITH DATE AND NAME OF PERSON MAKING CHANGE.

PLEASE RETURN TO
LOS ANGELES COUNTY ENGINEER
403 LOS ANGELES COUNTY ENGINEERING BLDG.

Do not extend notes this side of this line.

76-L-298 CE 307 5-66

76-L-298 CE 307 5-66

PLEASE RETURN TO
LOS ANGELES COUNTY ENGINEER
403 LOS ANGELES COUNTY ENGINEERING BLDG.

NOTE: ANY ADDITIONS OR CHANGES ON THIS SHEET MUST BE MADE OR CIRCLED IN RED INK, WITH DATE AND NAME OF PERSON MAKING CHANGE.

Do not extend notes this side of this line.

F. B. 3429 PG. 212 | Job No. 5375.16 Division No. | Notes Red | Plotted | Profile
Survey of W. W. DIST # 37 | Date | Date | No.
Survey by J.C. FIERCE Notes KING | Notes Chk'd. | Checked | X-Sec.
Indexed | Date | Date | No.

STATION	B. S.	H. I.	F. S.	ELEV.	CARSON MESA RD.
BMNC = 1238				283353	B.M.N.C. = 1238 ELEV. = 2833.528 F.B. 3180 - 38
					ALISO CYN. RD. & CARSON MESA RD. N'LY. COR. 50' N'WLY. & 80' N.E. OF ℄ INT. A U.S. GEOLOGICAL SURVEY BM STAMPED " 2846 1914 BM 41"
0+32				3118	℄
				3120	16'R INT OF PAVE
				3156	21'L E.P.
				3208	25'L GUTTER
				3223	30'L TOP BRK
1+00				3200	℄
				3208	15'R E.P.
				3214	27'R GUTTER
				3225	30'R TOP BRK
				3155	8'L E.P.
				3172	24'L GUTTER
				3330	30'L TOP BRK
2+00				3395	℄
				3384	16'R E.P.
				3331	28'R GUTTER
				3344	30'R TOP BRK
				3360	7'L E.P.
				28333	24'L GUTTER

76-L-298 CE 307 5-66

PLEASE RETURN TO
LOS ANGELES COUNTY ENGINEER
403 LOS ANGELES COUNTY ENGINEERING BLDG.

NOTE: ANY ADDITIONS OR CHANGES ON THIS SHEET MUST BE MADE OR CIRCLED IN RED INK, WITH DATE AND NAME OF PERSON MAKING CHANGE.

Do not extend notes this side of this line.

Profile Notes Rel____ Plotted____ Job No. 5236.16 Division No.____
No.____ Date____ Date____ Survey of W W [illegible]
X-Sec. Notes Chk'd.____ Checked____ Survey by____ Notes____
No.____ Date____ Date____ Map No.____ Indexed____ Date____

F. B. 5423 Pg. 2/3

STATION	B. S.	H. I.	F. S.	ELEV.	CARSON MESA RD.	
2+00				28349	30'L TOP BRK	
3+00				3565	℄	
				3555		16'R E.P
				350		28'R GUTTER
				359		30'R TOP BR
				3544	6'L E.P	
				350	25'L GUTTER	
				369	30'L TOP BRK	
4+00				3735	℄	
				3737		16'R E.P
				365		27'R GUTTER
				376		30'R TOP BR
				3723	6'L E.P	
				369	26'L GUTTER	
				384	31'L FENCE	
5+00				3878	℄	
				3835		15.5'R E.P.
				376		26'R GUTTER
				388		30'R TOP BR
				3867	6'L E.P.	
				28386	26'L GUTTER	

H. E. Ott

76-L-298 CE 307 5-66

PLEASE RETURN TO
LOS ANGELES COUNTY ENGINEER
403 LOS ANGELES COUNTY ENGINEERING BLDG.

NOTE: ANY ADDITIONS OR CHANGES ON THIS SHEET MUST BE MADE OR CIRCLED IN RED INK, WITH DATE AND NAME OF PERSON MAKING CHANGE.

Do not extend notes this side of this line.

STATION	B. S.	H. I.	F. S.	ELEV.	CARSON MESA RD.	
5+00				2839 9	31'L FENCE	
6+00				40 43		℄
				39 90		15'R E.P.
				39 4		27'R GUTTER
				40 2		30'R TOP BRK
				40 47	8'L E.P.	
				40 0	25'L GUTTER	
				41 3	32'L FENCE	
7+00				41 91		℄
				41 71		14'R E.P.
				40 8		26'R GUTTER
				41 8		30'R TOP BRK.
				41 80	8'L E.P.	
				41 2	26'L GUTTER	
				42 3	32'L FENCE	
8+00				43 59		℄
				43 44		14'R E.P.
				42 4		26'R GUTTER
				43 5		30'R TOP BRK
				43 45	7'L E.P.	
				2842 9	27'L GUTTER	

F. B. 3429 Pg. 214
Job No. 5375.16 Division No. 11 Notes Red ____ Plotted ____ Profile
Survey of W.W. DIST # 37 Date ____ Date ____ No. ____
Survey by PIERCE Notes KING Notes Chk'd. ____ Checked ____ X-Sec.
Indexed ____ Date ____ Date ____ Date ____ No. ____

76-L-298 CE 307 5-66

PLEASE RETURN TO
LOS ANGELES COUNTY ENGINEER
403 LOS ANGELES COUNTY ENGINEERING BLDG.

NOTE: ANY ADDITIONS OR CHANGES ON THIS SHEET MUST BE MADE OR CIRCLED IN RED INK, WITH DATE AND NAME OF PERSON MAKING CHANGE.

Do not extend notes this side of this line.

STATION	B. S.	H. I.	F. S.	ELEV.	CARSON MESA RD.	
8+00				28438	31'L FENCE	
9+00				4557		℄
				4530		14.51 R E.P.
				444		25'R GUTTER
				455		30'R TOP BRK
				4567	9'L E.P.	
				452	25'L GUTTER	
				459	31'L FENCE	
9+45				4591		℄ TOP BRK
9+90				444		30'R BOT WASH
10+00				4548		℄ BOT WASH
				4512		15'R E.P.
				447		25'R GUTTER
				454		30'R TOP BRK
				4535	9'L E.P.	
				453	27'L GUTTER	
				470	32'L FENCE	
10+21				450	32'L BOT WASH	
11+00 *				4808		℄
				4800		14'R E.P.
				473		26'R GUTTER

Profile Notes Red ____ Plotted ____ Job No. 3328.16 Division No. 11
No. ____ Date ____ Date ____ Survey of W.W. Dist #37
X-Sec. Notes Chk'd. ____ Checked ____ Survey by [illegible] Notes [illegible] Date ____
No. ____ Date ____ Date ____ Map No. ____ Indexed [illegible] Date ____

F. B. 3429 Pg. 215

76-L-298 CE 307 5-66

PLEASE RETURN TO
LOS ANGELES COUNTY ENGINEER
403 LOS ANGELES COUNTY ENGINEERING BLDG.

NOTE: ANY ADDITIONS OR CHANGES ON THIS SHEET MUST BE MADE OR CIRCLED IN RED INK, WITH DATE AND NAME OF PERSON MAKING CHANGE.

Do not extend notes this side of this line.

STATION	B. S.	H. I.	F. S.	ELEV.	CARSON MESA RD.	
11+00				28482		30'R TOP BRK
				4765	9'L E.P.	
				473	26'L GUTTER	
				488	32'L FENCE	
12+00				5010		℄
				4952		15'R E.P.
				486		25'R GUTTER
				500		30'R TOP BRK
				4995	11'L E.P.	
				492	26'L GUTTER	
				506	31.5'L FENCE	
13+00				5186		℄
				5175		6'R EP
				514		12'R GUTTER
				523		30'R FLAT
				5157	18'L E.P.	
				509	25'L GUTTER	
				521	32'L FENCE	
14+00				5332		℄
				5308		3'R EP GUTTER
				532		30'R FLAT

F. B. 3429 PG. 216

Job No. 5375.16 Division No. 11 Notes Red ____ Plotted ____ Profile ____

Survey of W. W. Dist #37 Date ____ Date ____ No. ____

Survey by Pierce Notes King Notes Chk'd. ____ Checked ____ X-Sec. ____

Indexed ____ Date ____ Date ____ Date ____ No. ____

76-L-298 CE 307 5-66

PLEASE RETURN TO
LOS ANGELES COUNTY ENGINEER
403 Los Angeles County Engineering Bldg.

NOTE: ANY ADDITIONS OR CHANGES ON THIS SHEET MUST BE MADE OR CIRCLED IN RED INK, WITH DATE AND NAME OF PERSON MAKING CHANGE.

Do not extend notes this side of this line.

Profile Notes Red_____ Plotted_____ Job No. 3375-16 Division No. 1
No._____ Date_____ Date_____ Survey of Carson Mesa Rd. Hwy. 5
X-Sec. Notes Chk'd_____ Checked_____ Survey by_____ Notes
No._____ Date_____ Date_____ Map No._____ Indexed H. E. O'Date Date

F. B. 3426 Pg. 217

STATION	B. S.	H. I.	F. S.	ELEV.	CARSON MESA RD.	
14+00				2853.00	21' L	E.P.
				52.9	26' L	Gutter
				53.8	32' L	Fence
15+00				55.12		℄
				54.93		3' R E.P. & Gutter
				54.7		30' R Flat
				55.02	22' L	E.P. & Gutter
				55.3	31' L	Fence
16+00				56.37		℄ E.P. & Gutter
				56.1		30' R Flat
				56.27	23' L	E.P. & Gutter
				57.1	31' L	Fence
16+58 Ex				57.6		℄ Dirt
				57.1		30' R Dirt
				57.42	3' L	E.P. & Gutter
				57.30	21' L	" "
				58.0	31' L	Fence
BMNC #1239				2856.60	B.M.N.C. #1239 ELEV. = 2856.606 F.B. 3180 - 39	
					CARSON MESA RD. 1550' ± E,LY OF ℄ ALISO	
					A C.S. MON, FLUSH STAMPED "CTR, SEC. 32"	
					77' ± S'LY. OF ℄ RD.	

F. B. 3429 PG. 218 | Job No. | Division No. | Notes Red | Plotted | Profile

Survey of | Date | Date | No.

Survey by | Notes | Notes Chk'd. | Checked | X-Sec.

Indexed | Date | Date | Date | No.

STATION	B. S.	H. I.	F. S.	ELEV.	
		BLANK			

PLEASE RETURN TO
LOS ANGELES COUNTY ENGINEER
403 LOS ANGELES COUNTY ENGINEERING BLDG.

Do not extend notes this side of this line.

NOTE: ANY ADDITIONS OR CHANGES ON THIS SHEET MUST BE MADE OR CIRCLED IN RED INK, WITH DATE AND NAME OF PERSON MAKING CHANGE.

76-L-298 CE 307 5-66

Notes Ck'd by	Survey of W.W. Dist # 37	F.B. 3429 Pg. 219
[illegible]	[illegible]	
Office Work	Surveyed by J.C. Pierce	
Checked	Notes King Date 8-15-67	
Date	Indexed H. E. Ott 8-5-67	

J.N. 5375.16

LOCATION OF IMPROVEMENTS

ESCONDIDO CANYON RD.

FROM 4TH ST

TO E.C. AT P.I. # 7 (1.5 MI. ±)

PARTY

PIERCE
KING
TALBOT
McDONOUGH

Note: Any Additions or Changes on this Sheet Must be Made or Circled in Red Ink With Date and Name of Person Making Change

Do not extend this side of this line.

PLEASE RETURN TO
LOS ANGELES COUNTY ENGINEER
403 LOS ANGELES COUNTY ENGINEERING BLDG.

7BP3095 CE #310 5-66

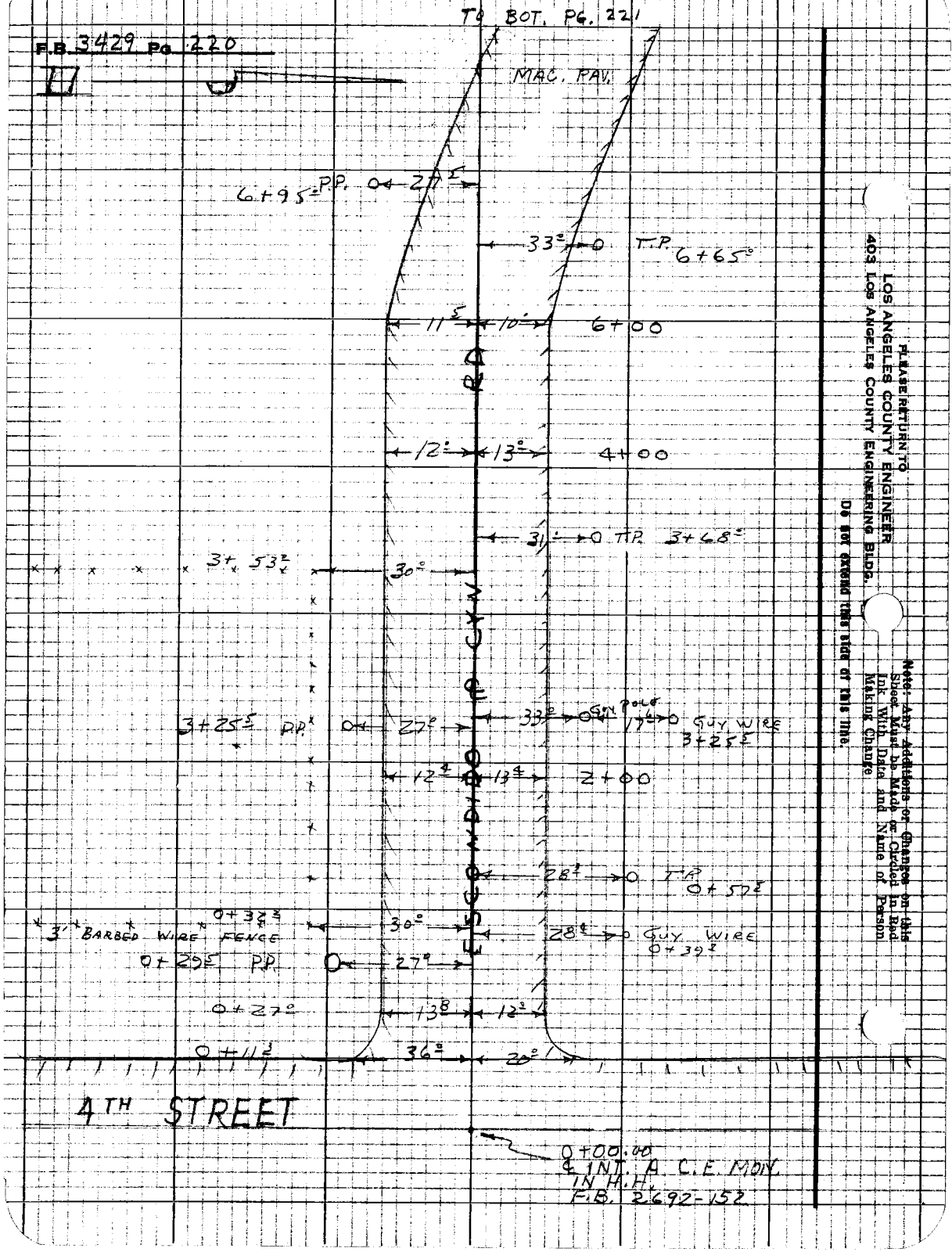
F.B. 3429 Pg. 220
TO BOT. PG. 221
MAC. PAV.
6+95 P.P.
27
33
T.P. 6+65
11
10
6+00
12
13
4+00
31
T.P. 3+68
3+53
30
3+25 P.P.
27
33
GUY POLE
17
GUY WIRE 3+25
12
13
2+00
28
T.P. 0+57
0+32
3' BARBED WIRE FENCE
30
28
GUY WIRE 0+39
0+29 P.P.
27
0+27
13
12
0+11
36
20
4TH STREET
0+00.00 ℄ INT. A. C.E. MON. IN H.H. F.B. 2692-152
PLEASE RETURN TO
LOS ANGELES COUNTY ENGINEER
403 LOS ANGELES COUNTY ENGINEERING BLDG.
Do not extend this side of this line.
Note: Any Additions or Changes on this Sheet Must be Made or Circled in Red Ink With Date and Name of Person Making Change

Notes Ck'd by	Survey of W.W. DIST. #37	F.B. 3429 Pg. 221
Map No.	[illegible]	
Office Work	Surveyed by J.C. PIERCE	
Checked	Notes KING Date 8-15-67	
Date	Indexed H. E. OIT	

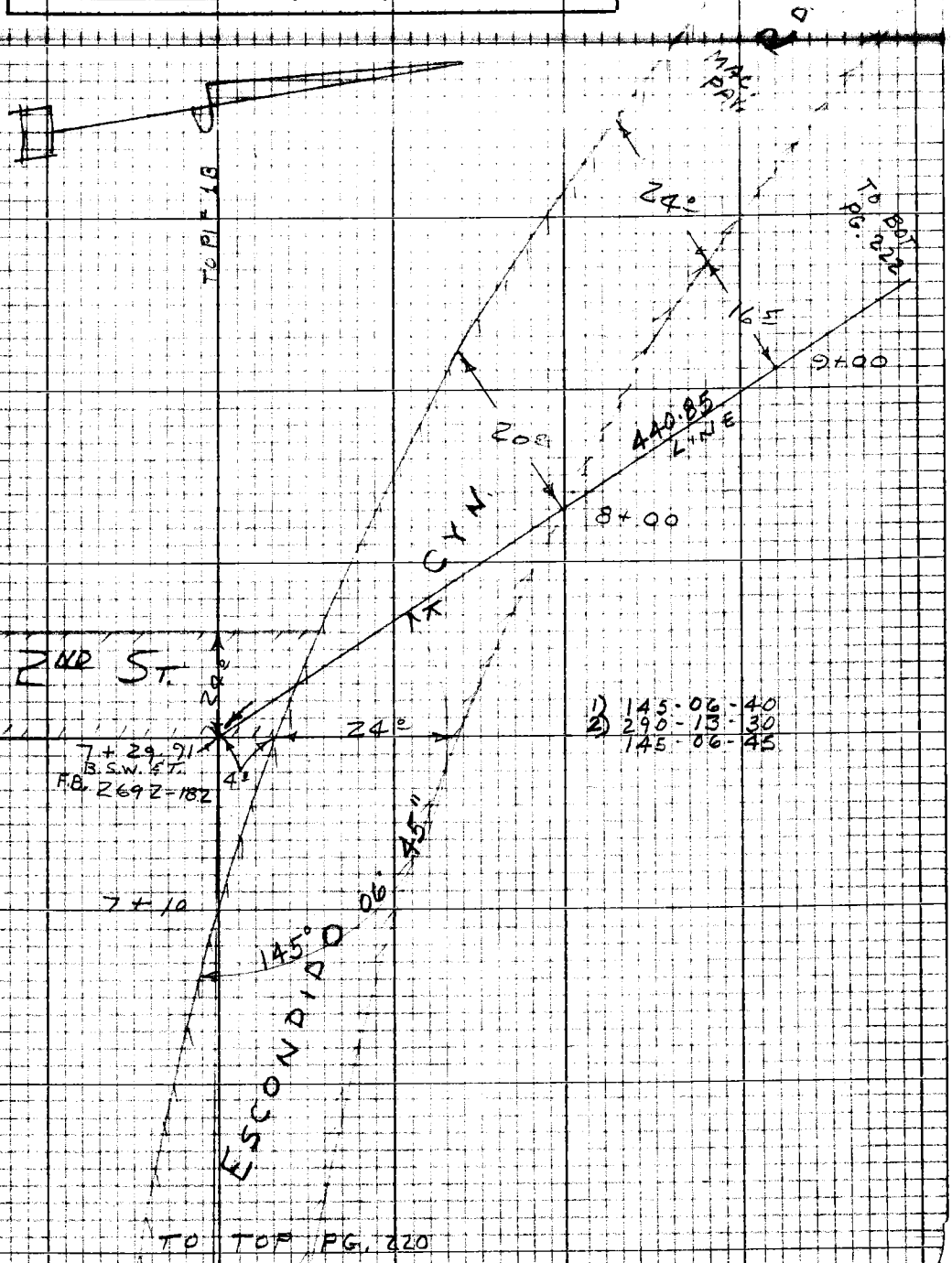

Note: Any Additions or Changes on this Sheet Must be Made or Circled in Red Ink With Date and Name of Person Making Change

Do not extend this side of this line.

PLEASE RETURN TO
LOS ANGELES COUNTY ENGINEER
403 LOS ANGELES COUNTY ENGINEERING BLDG.

TSP3095 CK #310 5-66

F.B. 3429 Pg. 222

TO BOT PG. 223

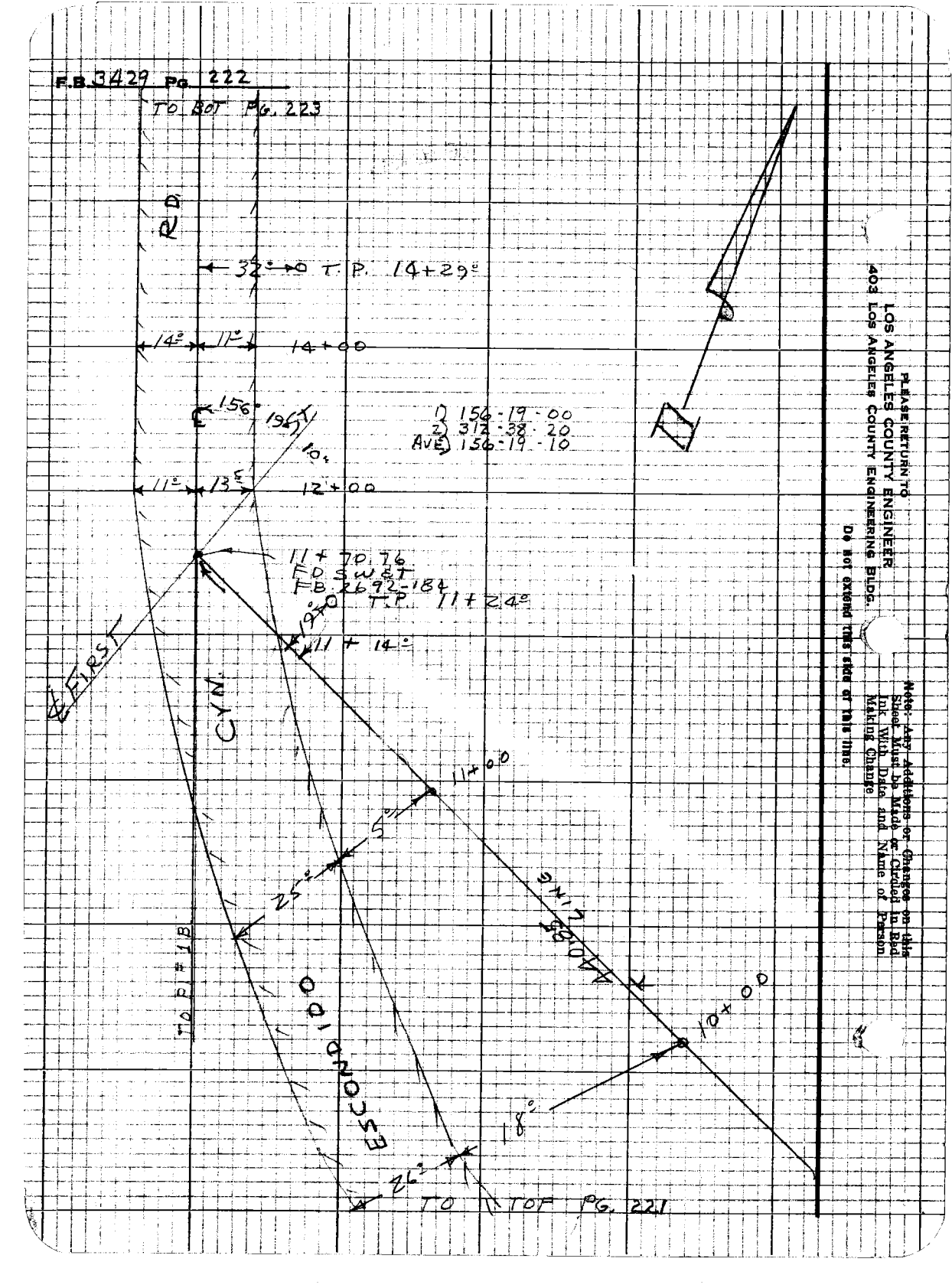

PLEASE RETURN TO
LOS ANGELES COUNTY ENGINEER
403 LOS ANGELES COUNTY ENGINEERING BLDG.

Do not extend this side of this line.

Note: Any Additions or Changes on this Sheet Must be Made or Circled in Red Ink With Date and Name of Person Making Change

Notes Ck'd by	Survey of W.W. DIST. #37	F.B. 3429 Pg. 222
Map No.	[illegible]	
Office Work	Surveyed by J.C. PIERCE	
Checked	Notes KING Date 8-15-67	
Date	Indexed H. E. O.	

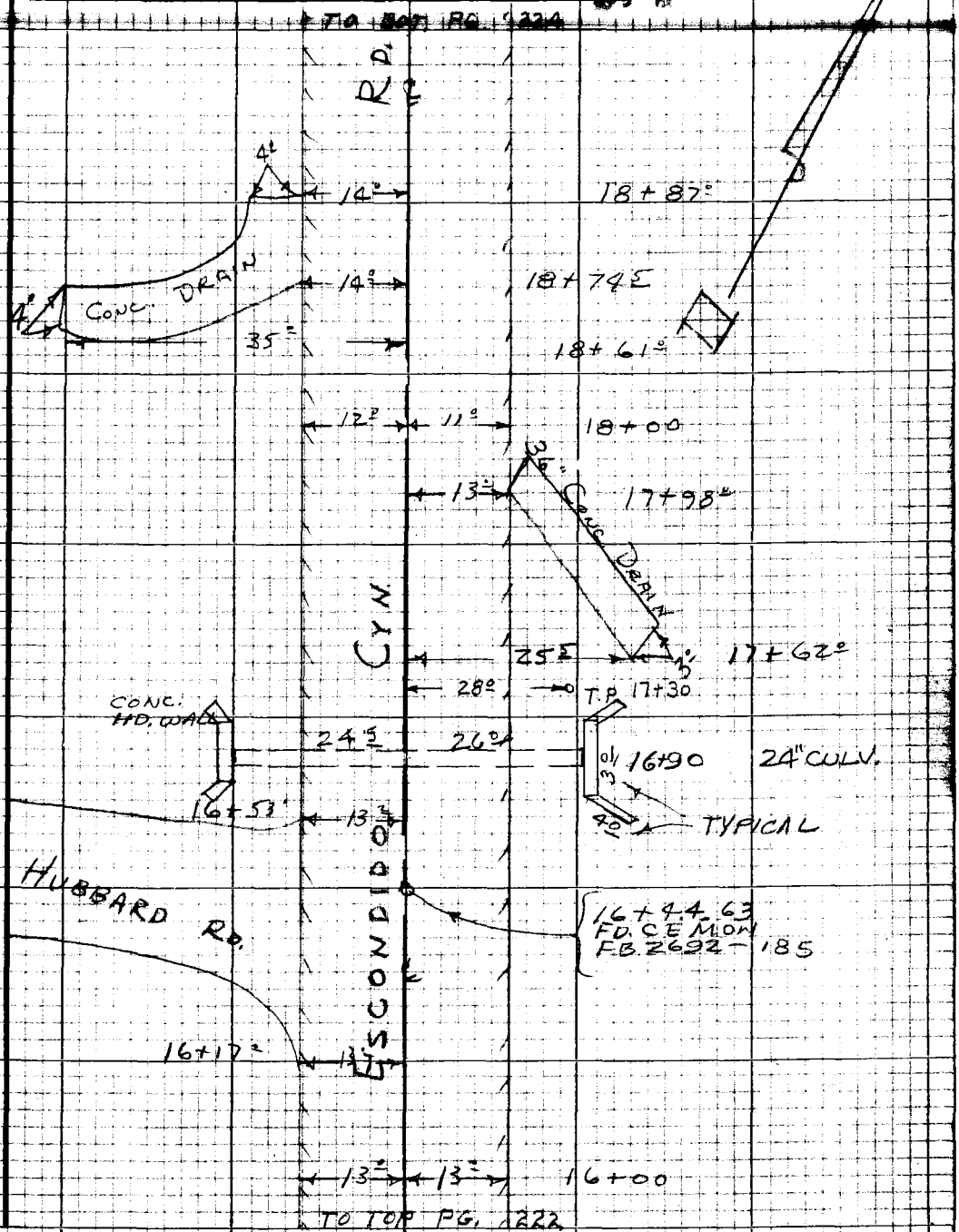

Note: Any Additions or Changes on this Sheet Must be Made or Circled in Red Ink With Date and Name of Person Making Change

Do not extend this side of this line.

PLEASE RETURN TO
LOS ANGELES COUNTY ENGINEER
403 LOS ANGELES COUNTY ENGINEERING BLDG.

76P3098 CE #310 8-66

F.B. 3429 Pg. 224

TO BOT PG. 225

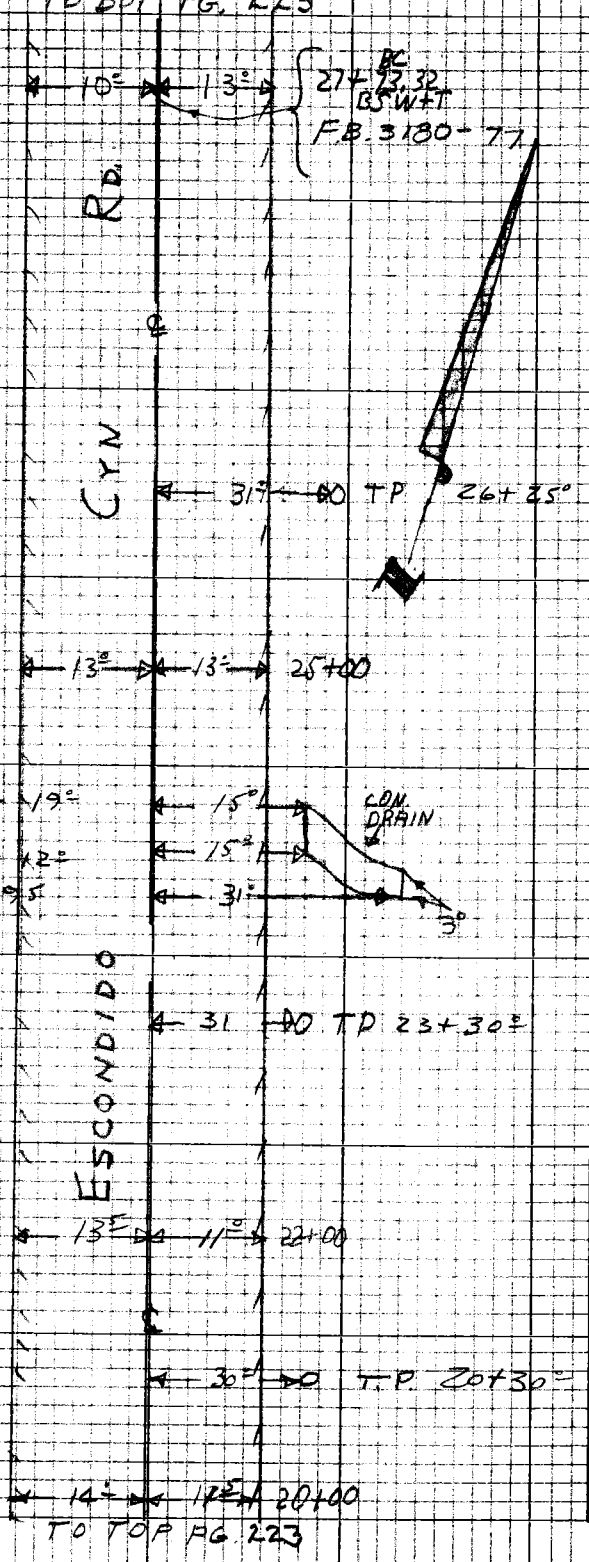

TO TOP PG 223

RELEASE RETURN TO
LOS ANGELES COUNTY ENGINEER
403 LOS ANGELES COUNTY ENGINEERING BLDG.

DO not extend this side of this line.

Note: Any Additions or Changes on this Sheet Must be Made or Circled in Red Ink With Date and Name of Person Making Change

Notes Ck'd by	Survey of W. W. [illegible]	F.B. 3429 Pg. 225
Map No.	[illegible]	
Office Work	Surveyed by J. C. PIERCE	
Checked	Notes J. C. P. Date 8-17-67	
Date	Indexed H. E. C.	

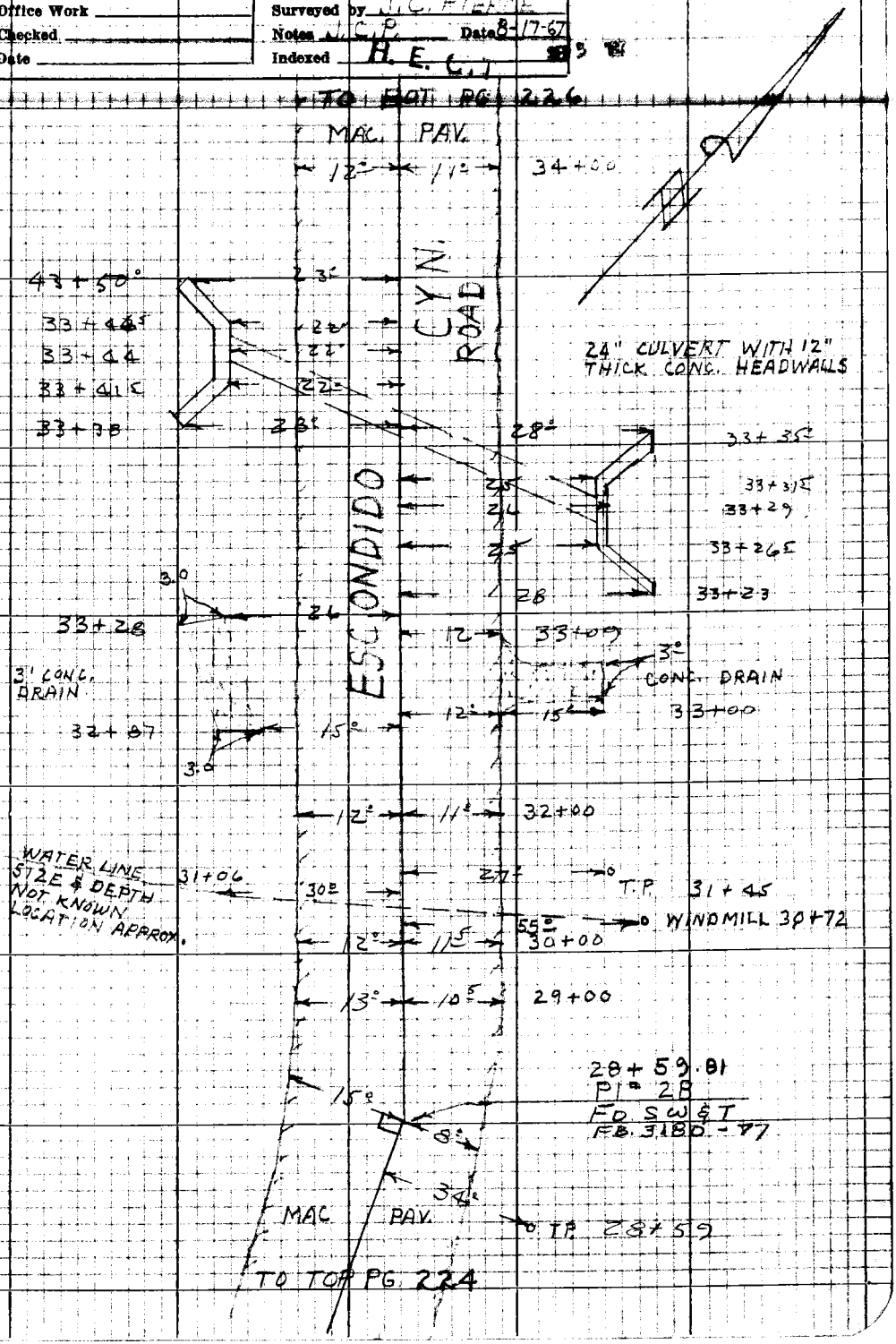

Note: Any Additions or Changes on this Sheet Must be Made or Circled in Red Ink With Date and Name of Person Making Change

Do not extend this side of this line.

PLEASE RETURN TO
LOS ANGELES COUNTY ENGINEER
403 LOS ANGELES COUNTY ENGINEERING BLDG.

76P3098 CE #310 5-66

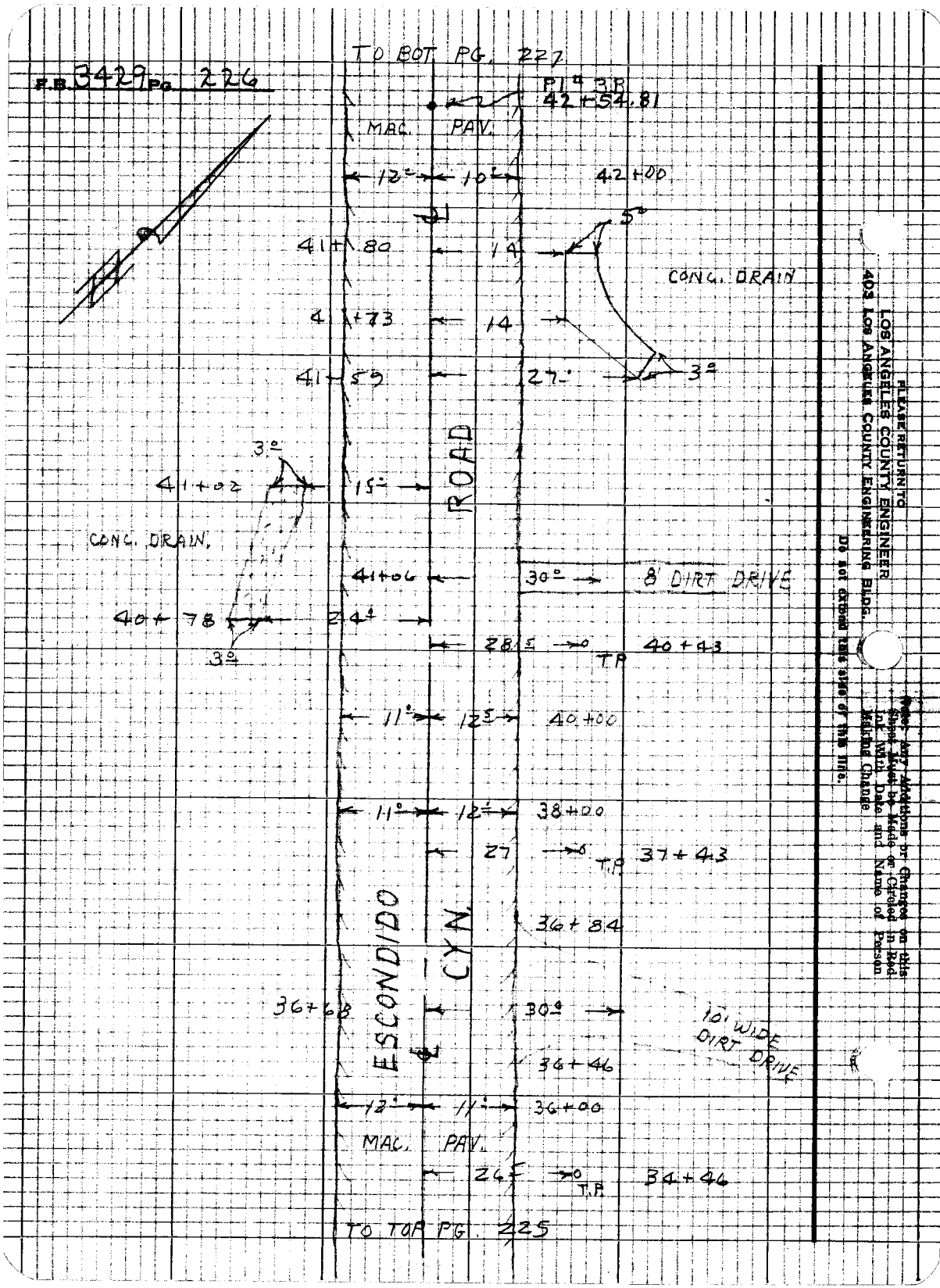
F.B. 3429 Pg. 226
TO BOT PG. 227
P1 ⁴ 3B
42+54.81
MAC.
PAV.
12°
10°
42+00
5°
41+80
14
CONC. DRAIN
41+73
14
41+59
27°
3°
3°
41+02
15°
ROAD
CONC. DRAIN.
41+06
30°
8' DIRT DRIVE
40+78
24°
3°
28.5
T.P.
40+43
11°
12.5
40+00
11°
12°
38+00
27
T.P.
37+43
36+84
ESCONDIDO
CYN.
36+68
30°
10' WIDE DIRT DRIVE
36+46
12°
11°
36+00
MAC.
PAV.
26.5
T.P.
34+46
TO TOP PG. 225
PLEASE RETURN TO
LOS ANGELES COUNTY ENGINEER
403 LOS ANGELES COUNTY ENGINEERING BLDG.
Do not extend this side of this line.
Note: Any Additions or Changes on this Sheet Must be Made or Circled in Red Ink With Date and Name of Person Making Change

Notes Ck'd by	Survey of W. W. DIST # 27	F.B. 3129 Pg. 227
Map No.	[illegible]	
Office Work	Surveyed by J. C. PIERCE	
Checked	Notes J. C. P. Date 8-17-67	
Date	Indexed H. E. OTT	

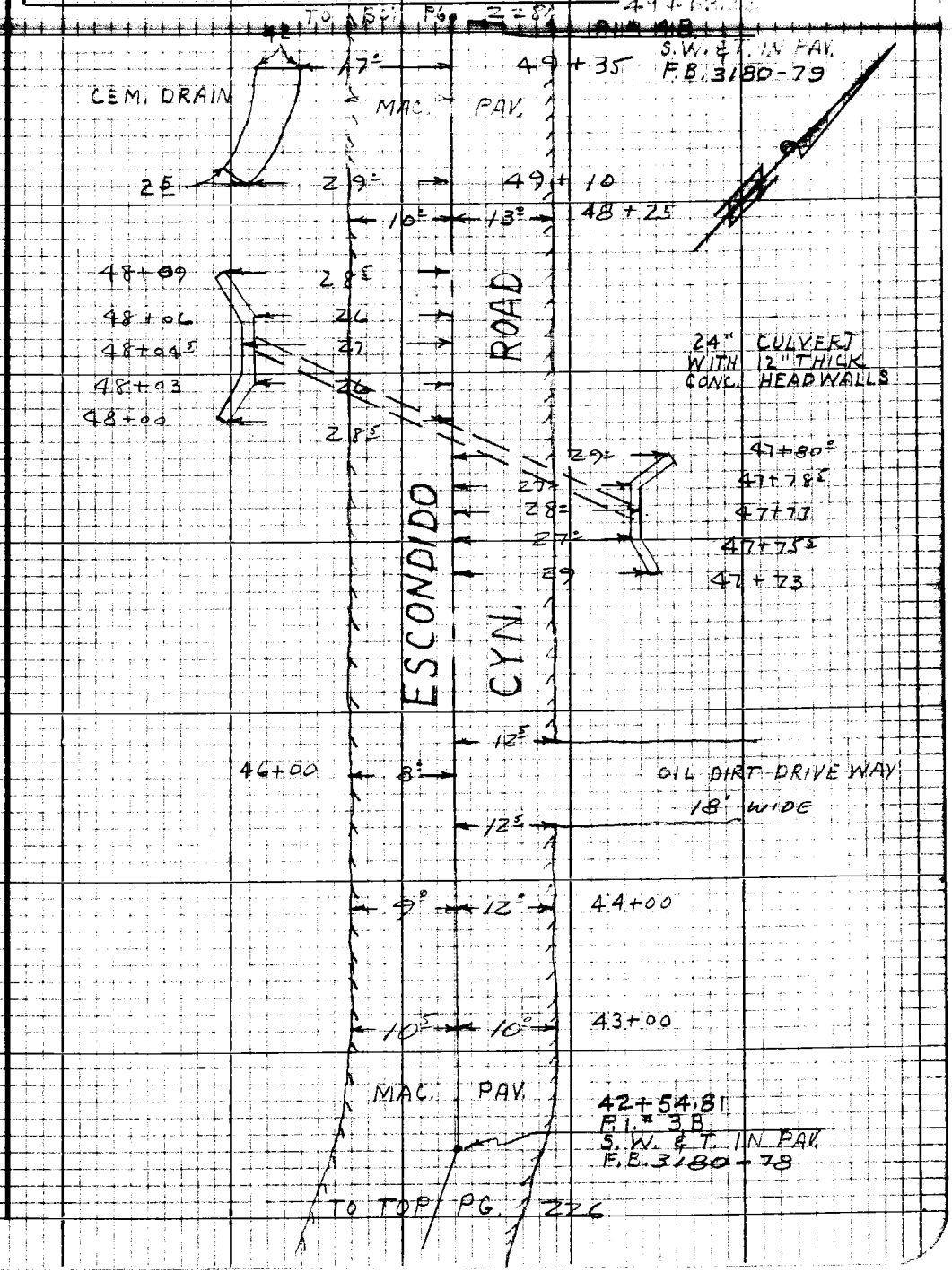

Note: Any Additions or Changes on this Sheet Must be Made or Circled in Red Ink With Date and Name of Person Making Change

Do not extend this side of this line.

PLEASE RETURN TO
LOS ANGELES COUNTY ENGINEER
403 Los Angeles County Engineering Bldg.

76P3098 CE #310 8-66

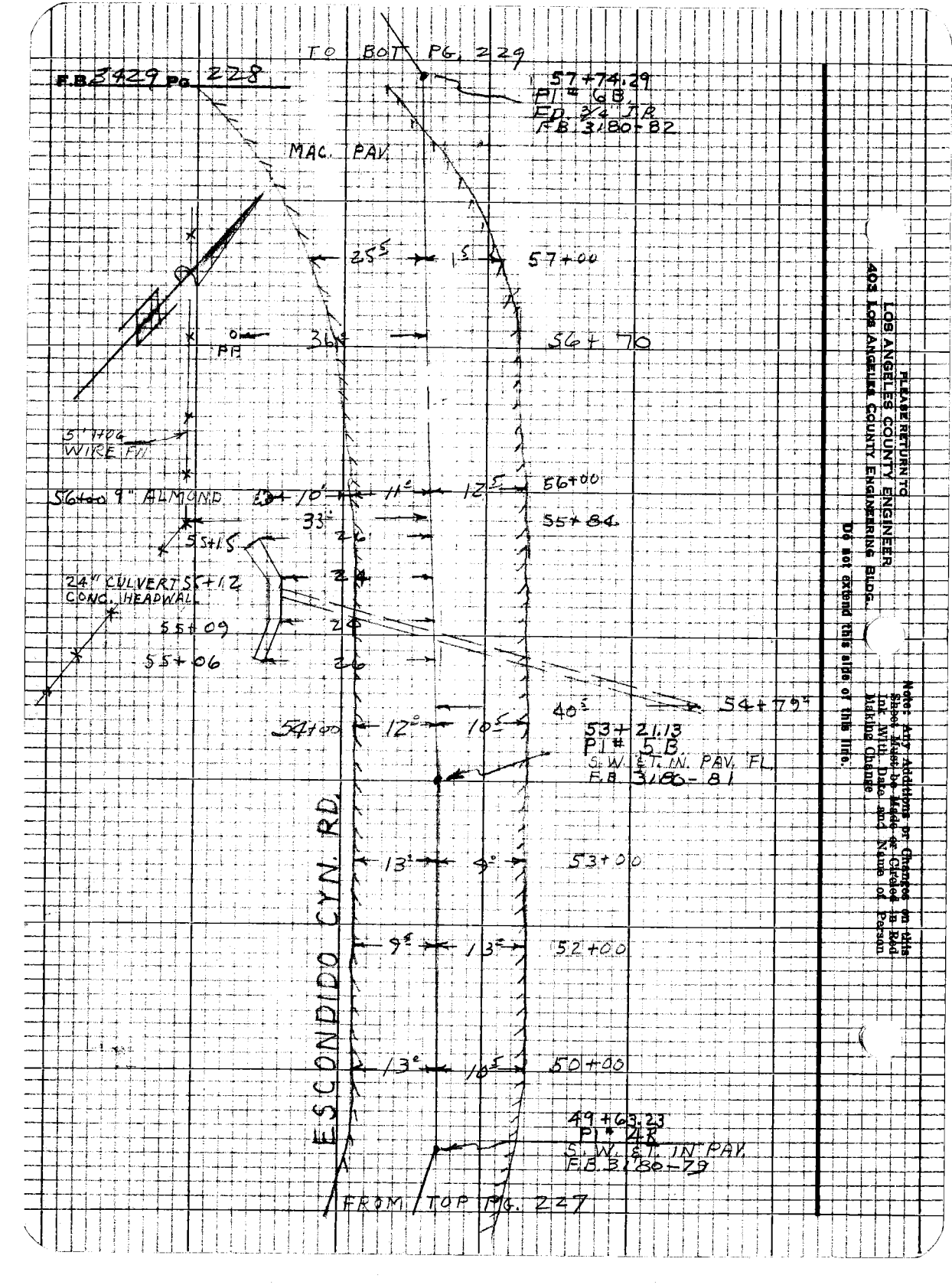

PLEASE RETURN TO
LOS ANGELES COUNTY ENGINEER
403 LOS ANGELES COUNTY ENGINEERING BLDG.

Do not extend this side of this line.

Note: Any Additions or Changes on this Sheet Must be Made or Circled in Red Ink With Date and Name of Person Making Change

Notes Ck'd by	Survey of W.W. DIST #27	F.B. 3[illegible] Pg.
Map No.	[illegible] 5875[illegible] Page 45 [illegible]	
Office Work	Surveyed by J. C. PIERCE	
Checked	Notes J. C. P. Date 8-18-67	
Date	Indexed H. E. OT	

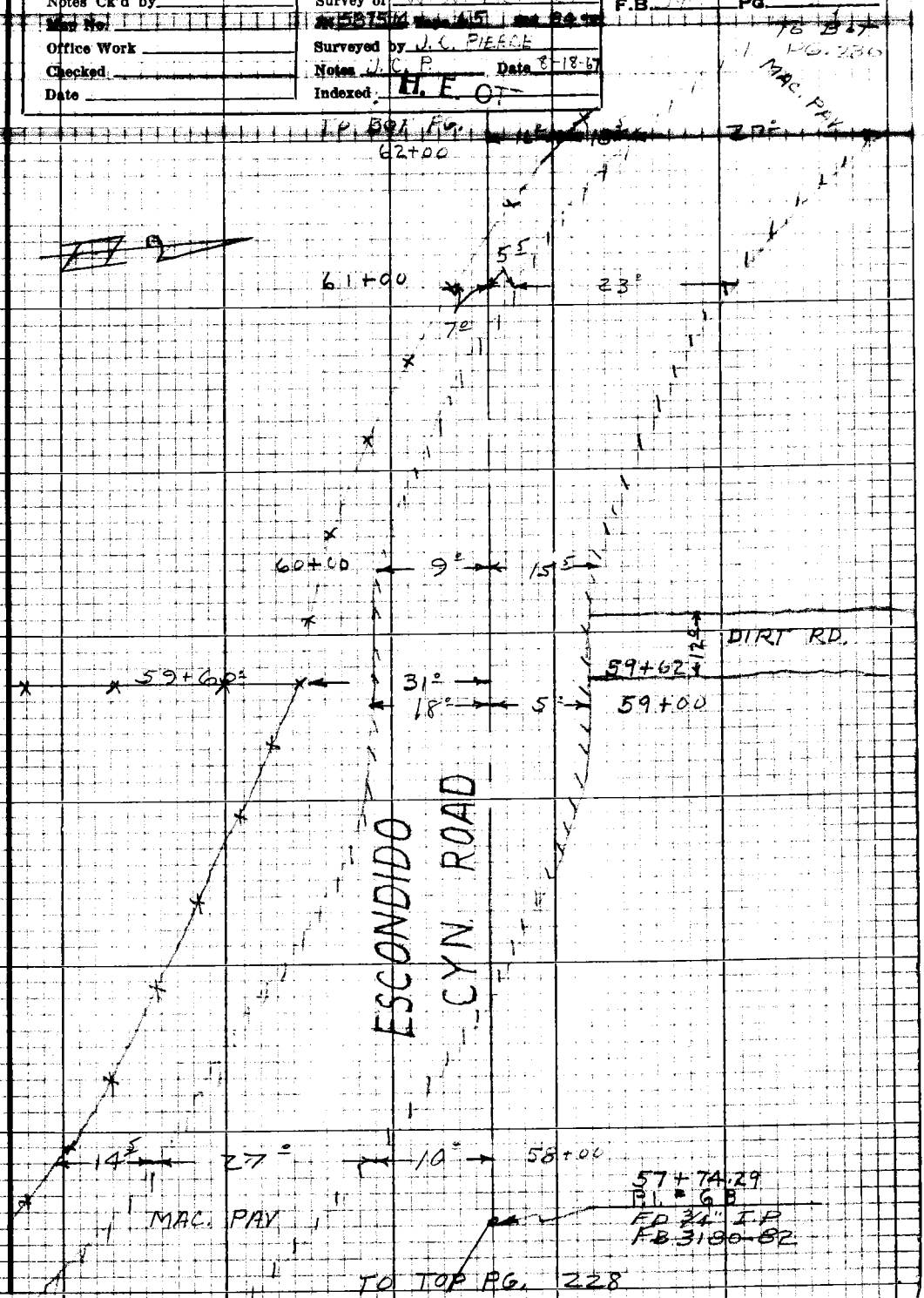

Note: Any Additions or Changes on this Sheet Must be Made or Circled in Red Ink With Date and Name of Person Making Change

Do not extend this side of this line.

PLEASE RETURN TO
LOS ANGELES COUNTY ENGINEER
403 LOS ANGELES COUNTY ENGINEERING BLDG.

76P3095 CE #310 5-66

PLEASE RETURN TO
LOS ANGELES COUNTY ENGINEER
403 Los Angeles County Engineering Bldg.

Do not detach this side of this Title.

Note: Any Additions or Changes on this Sheet Must be Made or Circled in Red Ink With Date and Name of Person Making Change

F.B. 3429 Pg. 230

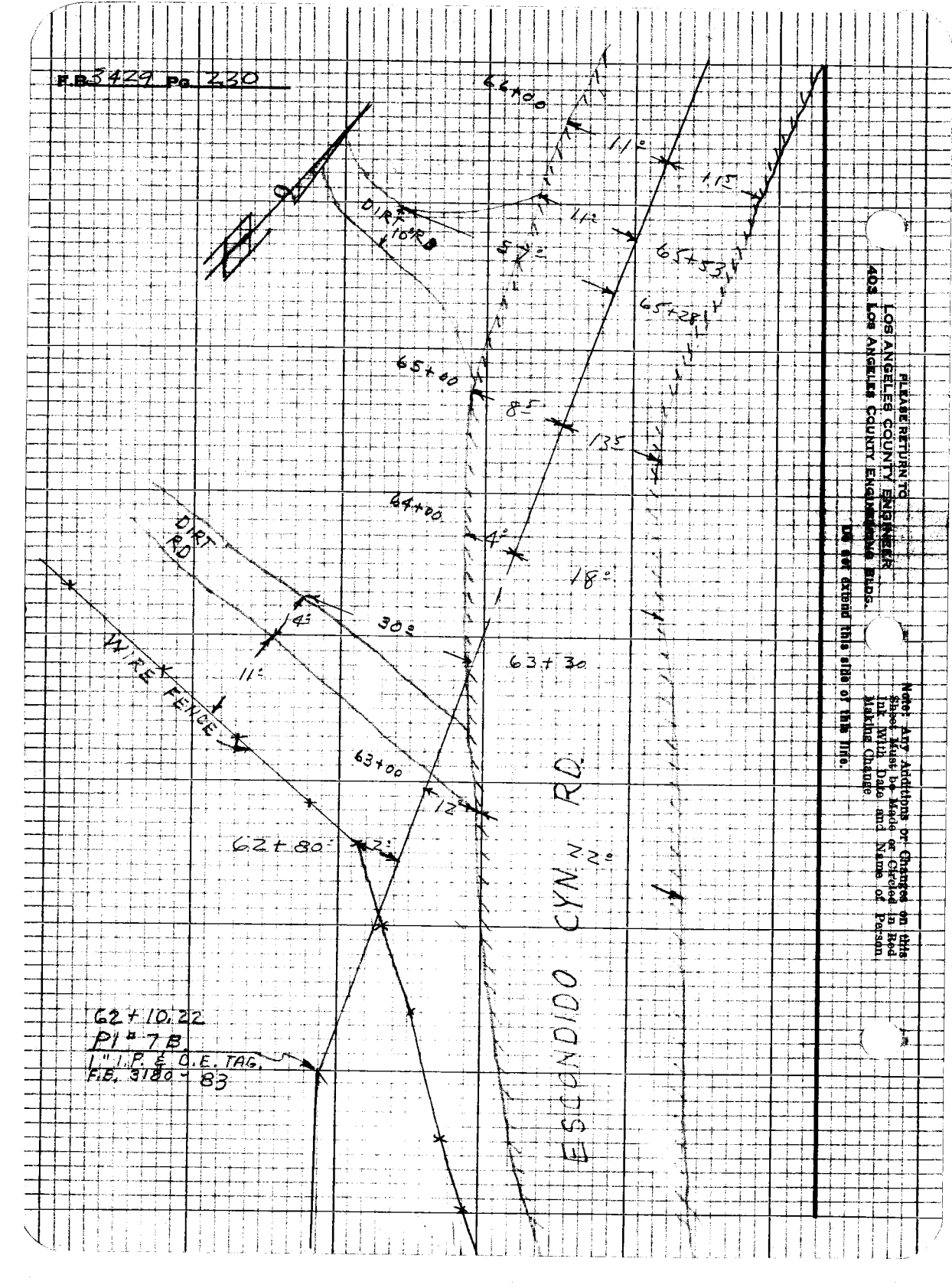

Notes Ck'd by	Survey of W. W. DIST #27	F.B. 3427 Pg. 231
Map No.	5375 65	
Office Work	Surveyed by J. C. PIERCE	
Checked	Notes J. C. P. Date 8-21-67	
Date	Indexed H. E. OTT	

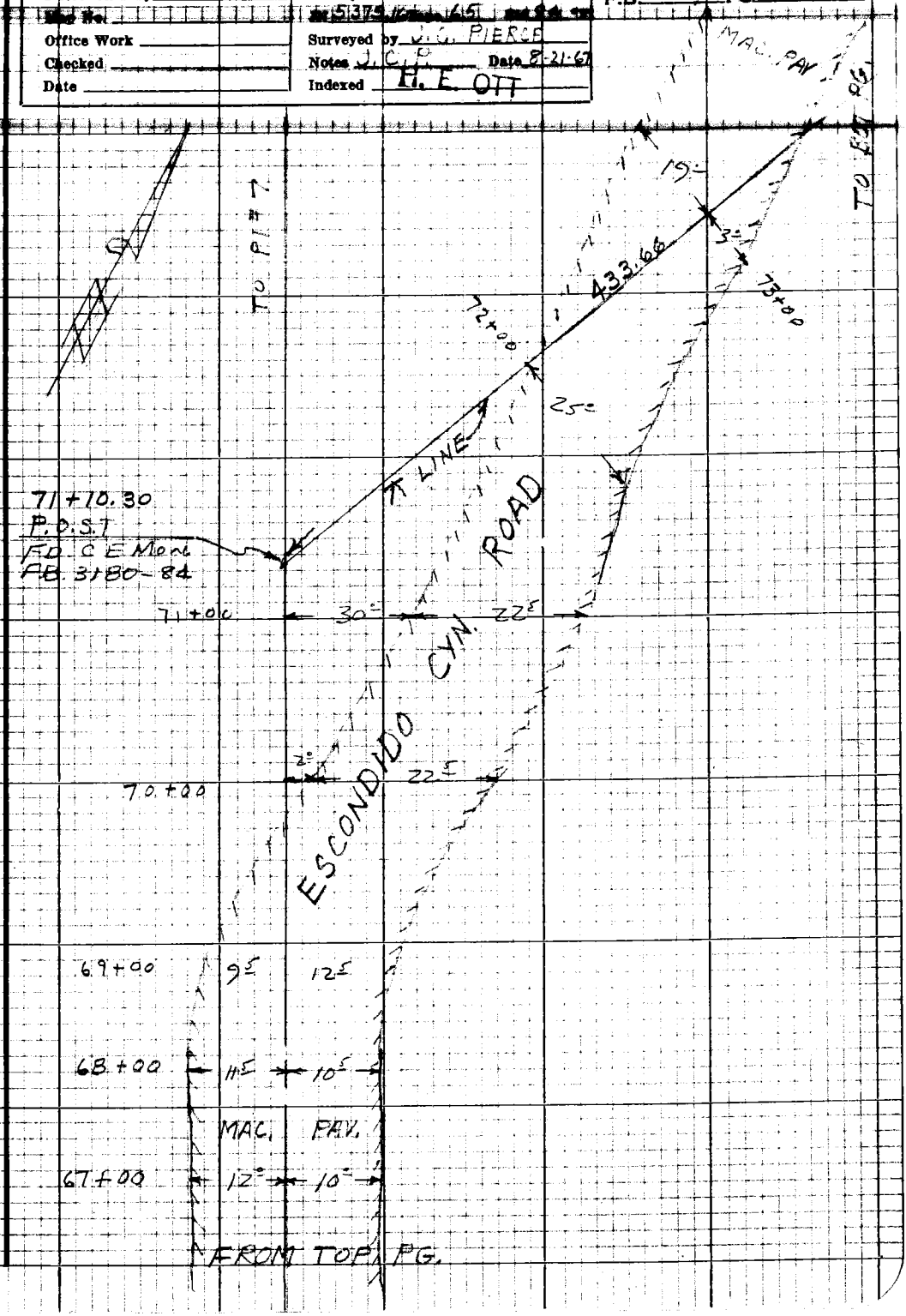

Note: Any Additions or Changes on this Sheet Must be Made or Circled in Red Ink With Date and Name of Person Making Change

Do not extend this side of this line.

PLEASE RETURN TO
LOS ANGELES COUNTY ENGINEER
403 LOS ANGELES COUNTY ENGINEERING BLDG.

76P3098 CE #310 5-66

F.B. 3429 Pg. 052

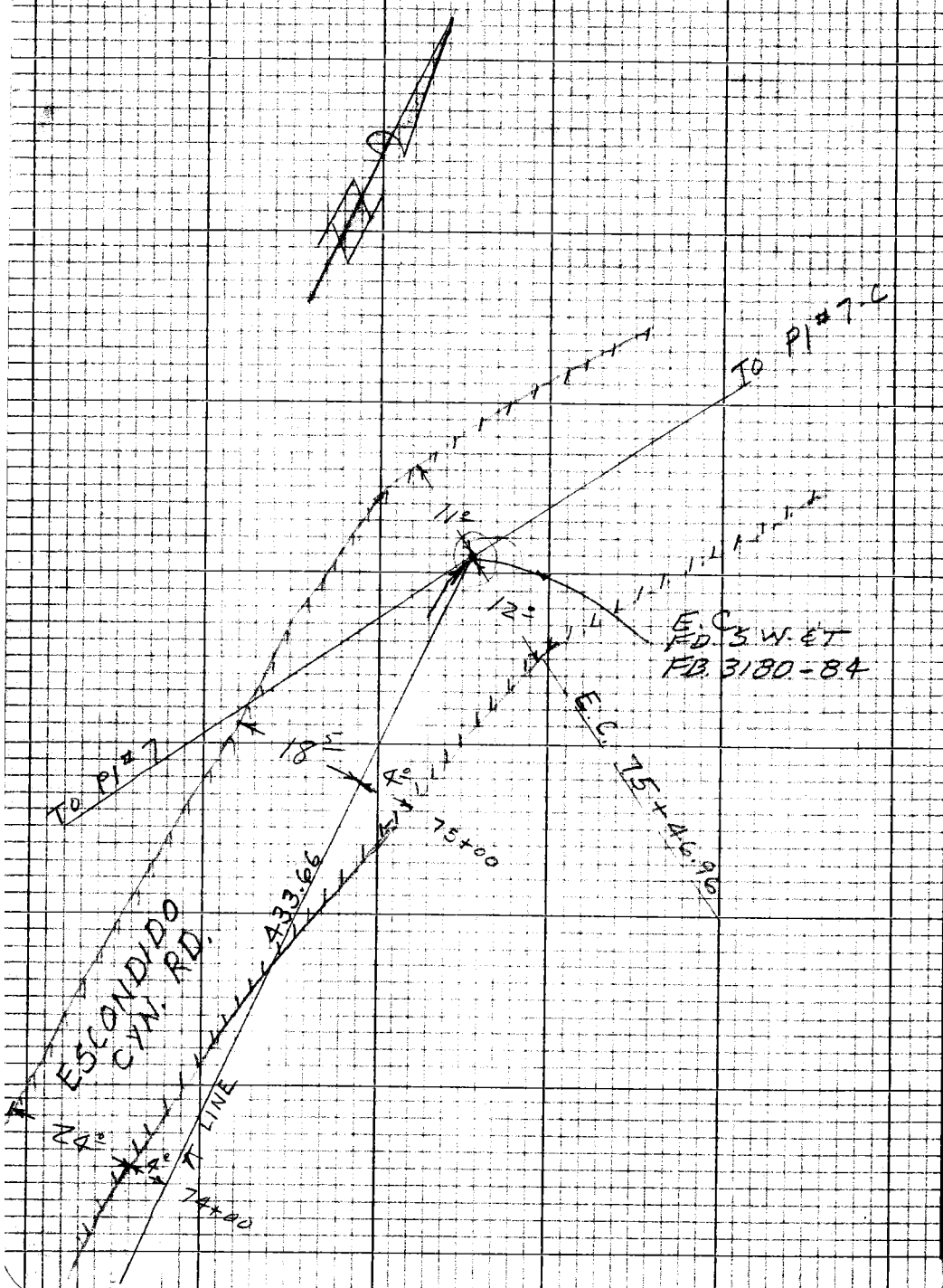

PLEASE RETURN TO
LOS ANGELES COUNTY ENGINEER
403 LOS ANGELES COUNTY ENGINEERING BLDG.

Do not extend this side of this file.

Note: Any Additions or Changes on this Sheet Must be Made or Circled in Red Ink With Date and Name of Person Making Change

F. B. 3[illegible] PG. [illegible]

Profile No. ____ Notes Red ____ Date ____ Plotted ____ Date ____ Job No. ____ Division No. ____
Survey of W.W. # 37 ACTON
X-Sec. No. ____ Notes Chk'd. ____ Date ____ Checked ____ Date ____ Survey by PIERCE Notes JCP Date A[illegible]
Map No. ____ Indexed H. E. OTT Date [illegible]

J.N. 5375.16

WATERWORKS # 37 IN ACTON

ESCONDIDO CYN. RD.

CROSS-SECTIONS

FROM: 4TH STREET

TO: E.C. AT P.I. # 7 (1.5 MI. ±)

PARTY:
PIERCE
KING ⊼
TALBOT
McDONOUGH

STATION	B. S.	H. I.	F. S.	ELEV.

NOTE: ANY ADDITIONS OR CHANGES ON THIS SHEET MUST BE MADE OR CIRCLED IN RED INK, WITH DATE AND NAME OF PERSON MAKING CHANGE.

PLEASE RETURN TO
LOS ANGELES COUNTY ENGINEER
403 LOS ANGELES COUNTY ENGINEERING BLDG.

Do not extend notes this side of this line.

76-L-298 CE 307 5-66

76-L-298 CE 307 5-66

PLEASE RETURN TO
LOS ANGELES COUNTY ENGINEER
403 LOS ANGELES COUNTY ENGINEERING BLDG.

NOTE: ANY ADDITIONS OR CHANGES ON THIS SHEET MUST BE MADE OR CIRCLED IN RED INK, WITH DATE AND NAME OF PERSON MAKING CHANGE.

Do not extend notes this side of this line.

STATION	B. S.	H. I.	F. S.	ELEV.	ESCONDIDO CYN. ROAD	
B.M. M.S. 19-A				2708.214	BM # M.S. 19-A	EL. = 2708.214
					FD. C.S. MON. 2" I.P. BRASS CAP SET CONC.	
					FLUSH @ S.W. COR. SOLEDAD - AGUA DULCE	
					UNION SCHOOL. ELEV. TAKEN ON N.W. RIM.	
					STAMPED "SCHOOL LOT" R.E. 2177.	
					AS PER. F.B. 2631 - 202	
0+00				0851		℄ PAVE
0+11³				0808		℄ "
				0870		30' R E.P.
				0752	30' L E.P. & GUTTER	
0+27				0824		12' R E.P.
				0826	13⁸' L E.P.	
1+00				0912		℄
				0891		13⁰' R E.P.
				102		30' R TOP BRK
				0905	13' L E.P.	
				096	30' L FACE & TOP BRK	
2+00				0992		℄
				0967		13⁴' R E.P.
				2710 7		30' R TOP BRK

F. B. 3429 PG. 234

Job No. 5375.16 Division No. 11 Notes Red ____ Plotted ____ Profile ____

Survey of W.W. DIST #37 Date ____ Date ____ No. ____

Survey by PIERCE Notes KING Notes Chk'd. ____ Checked ____ X-Sec. ____

Indexed ____ Date ____ Date ____ No. ____

76-L-298 CE 307 5-66

PLEASE RETURN TO
LOS ANGELES COUNTY ENGINEER
403 LOS ANGELES COUNTY ENGINEERING BLDG.

NOTE: ANY ADDITIONS OR CHANGES ON THIS SHEET MUST BE MADE OR CIRCLED IN RED INK, WITH DATE AND NAME OF PERSON MAKING CHANGE.

Do not extend notes this side of this line.

STATION	B. S.	H. I.	F. S.	ELEV.	ESCONDIDO CYN. RD.	
2+00				271005	12' L E.P.	
				108	30' L Top Brk & Fnce	
3+00				1092		℄
				1061		13²' R E.P.
				114		30' R Top B.
				1114	12³' L E.P.	
				117	30' L Top Brk & Fnce	
4+00				1194		℄
				1172		13' R E.P.
				125		30' R Top Brk
				1216	12' L E.P.	
				122	30' L Top Brk & Fnce	
5+00 *				1298		℄
				1288		12' R E.P.
				140		30' R Top Brk
				1326	11⁵' L E.P.	
				132	30' L Top Brk	
6+00				1402		℄
				1369		10' R E.P.
				149		30' R Top Brk
				1431	11⁵' L E.P.	

Profile Notes Red ____ Plotted ____ Job No. 5375-16 Division No. 11
No. ____ Date ____ Date ____ Survey of W.W. Disc #3
X-Sec. Notes Chk'd. ____ Checked ____ Survey by ____ Notes ____ Date ____
No. ____ Date ____ Date ____ Map No. ____ Indexed H. E. Off Date ____

F. B. 3[illegible] Pg. [illegible]

76-L-298 CE 307 5-66

PLEASE RETURN TO
LOS ANGELES COUNTY ENGINEER
403 LOS ANGELES COUNTY ENGINEERING BLDG.

NOTE: ANY ADDITIONS OR CHANGES ON THIS SHEET MUST BE MADE OR CIRCLED IN RED INK, WITH DATE AND NAME OF PERSON MAKING CHANGE.

Do not extend notes this side of this line.

F. B. 3429 Pg. 236
Job No 53757 Division No. 11 Notes Red Plotted Profile
Survey of W.W. Dist # 37 Date No.
Survey by PIERCE Notes KING Notes Chk'd. Checked X-Sec.
Indexed Date Date No.

STATION	B. S.	H. I.	F. S.	ELEV.	ESCONDIDO CYN. RD.
6+00				27146	30'L TOP BRK
7+00				1550	℄
				1426	17'R E.P.
				156	30'R SIDE HILL
				1565	2'L E.P.
				167	16'L TOP BRK
				146	30'L BOT BRK
7+10				1584	℄ E.P.
8+00				1524	℄ E.P.
				177	22'R TOP BRK
				180	30'R P/L
				1715	20'L E.P.
				176	28'L TOP BRK
				169	30'L BEG. FILL
9+00				185	℄
				186	10'R FLAT
				1682	16.51 L E.P.
				1898	40'L E.P.
				194	47'L TOP FILL
				171	55'L BOT FILL
10+00				27199	℄

76-L-298 CE 307 5-66

PLEASE RETURN TO
LOS ANGELES COUNTY ENGINEER
403 LOS ANGELES COUNTY ENGINEERING BLDG.

NOTE: ANY ADDITIONS OR CHANGES ON THIS SHEET MUST BE MADE OR CIRCLED IN RED INK, WITH DATE AND NAME OF PERSON MAKING CHANGE.

Do not extend notes this side of this line.

STATION	B. S.	H. I.	F. S.	ELEV.	ESCONDIDO CYN RD.	
10+00				27200		10'R FLAT
				1913	18'L E.P.	
				2146	44'L E.P.	
1.38				220	49'L TOP FILL	
				192	57'L BOT "	
11+00				2210		℄
				217		12.5'R FLAT
				2214	5'L E.P.	
				2420	30'L E.P.	
				248	38'L TOP FILL	
				228	45'L BOT FILL	
12+00				2483		℄
				2410		13.5'R E.P.
				231		24.5'R GUTTER
				236		31'R FLAT
				2543	11'L E.P.	
				262	18'L END FILL	
				257	24'L BOT "	
13+00				2591		℄
				2575		12'R E.P.
				27249		22'R GUTTER

Profile Notes Red ____ Plotted ____ Job No. 5375 Division No. 11
No. ____ Date ____ Date ____ Survey of W.W. DIV. #37
X-Sec. Notes Chk'd. ____ Checked ____ Survey by ____ Notes ____ Date ____
No. ____ Date ____ Date ____ Map No. ____ Indexed H. E. OTT Date ____

F. B. [illegible] PG. [illegible]

76-L-298 CE 307 5-66

PLEASE RETURN TO
LOS ANGELES COUNTY ENGINEER
403 LOS ANGELES COUNTY ENGINEERING BLDG.

NOTE: ANY ADDITIONS OR CHANGES ON THIS SHEET MUST BE MADE OR CIRCLED IN RED INK, WITH DATE AND NAME OF PERSON MAKING CHANGE.

Do not extend notes this side of this line.

STATION	B. S.	H. I.	F. S.	ELEV.	ESCONDIDO CYN. RD.	
13+00				27255		30'R FLAT
				2630	12.5'L E.P.	
				266	30'L FLAT	
14+00				2824		℄
				2800		11.0'R E.P.
				275		30'R P/L
0.05				2850	14'L E.P.	
				286	30'L P/L	
15+00				3066		℄
				3024		12'R E.P.
				290		30'R P/L
				3077	13'L E.P.	
				307	30'L P/L	
16+00				3300		℄
				3283		13'R E.P.
				327		23'R TOP BEGIN FILL
				305		30'R BOT " "
				3298	13'L E.P.	
				320	30'L P/L	
16+90				3075		26'R 24" CULVERT
				3185	24.5'L 24" CULVERT	

F. B. 3429 PG. 238

Job No. 5375.16 Division No. 11 Notes Red ____ Plotted ____ Profile ____

Survey of W. W. DIST #37 Date ____ Date ____ No. ____

Survey by PIERCE Notes KING Notes Chk'd. ____ Checked ____ X-Sec. ____

Indexed ____ Date ____ Date ____ No. ____

PLEASE RETURN TO
LOS ANGELES COUNTY ENGINEER
403 LOS ANGELES COUNTY ENGINEERING BLDG.

NOTE: ANY ADDITIONS OR CHANGES ON THIS SHEET MUST BE MADE OR CIRCLED IN RED INK, WITH DATE AND NAME OF PERSON MAKING CHANGE.

Do not extend notes this side of this line.

Profile Notes Red ____ Plotted ____ Job No. 5375-16 Division No. 11
No. ____ Date ____ Date ____ Survey of W.W. DIST. #1
X-Sec. Notes Chk'd. ____ Checked ____ Survey by ____ Notes ____ Date
No. ____ Date ____ Date ____ Map No. ____ Indexed H. E. OTT Date

F. B. [illegible] Pg. [illegible]

STATION	B. S.	H. I.	F. S.	ELEV.	ESCONDIDO CYN. RD.
17+00				2735 32	℄
				35 12	12' R E.P.
				36 0	18' R Top Fill
				30 9	32' R Bot Fill
				35 26	12' L E.P.
				35 7	20' L Top Fill
				32 5	30' L Bot Fill
17+62				35 32	26' R Conc. Drain
17+98				37 18	14' R "
18+00				37 48	℄
				37 02	14' R E.P. & Bot Fill
				39 7	21' R Top Fill
				39 0	30' R P/L
				37 40	12' L E.P.
				37 4	19' L Top Fill
				32 3	30' L Bot Fill
18+62				36 92	35' L Conc Drain
18+87				3881	16' L " "
19+00				39 43	℄
				39 24	12' R E.P.
				39 2	15' R Bot 8'

76-L-298 CE 307 5-66

PLEASE RETURN TO
LOS ANGELES COUNTY ENGINEER
403 LOS ANGELES COUNTY ENGINEERING BLDG.

NOTE: ANY ADDITIONS OR CHANGES ON THIS SHEET MUST BE MADE OR CIRCLED IN RED INK, WITH DATE AND NAME OF PERSON MAKING CHANGE.

Do not extend notes this side of this line.

STATION	B. S.	H. I.	F. S.	ELEV.	ESCONDIDO CYN. RD.	
19+00				2739 19	13'L E.P.	
				39 2	15'L Bot 6' Cut	
20+00				41 65		℄
				41 50		11.5' R E.P.
				41 5		15' R Bot 10' Cut
				41 27	14'L E.P.	
				41 3	16'L Bot 8' Cut	
21+00				43 94		℄
				43 76		11'R E.P.
				43 8		14'R Bot Cut
				43 64	14'L E.P.	
				43 6	16'L Bot Cut	
21+40				46 2		19'R End Cut Beg. Fill
22+00				46 70		℄
				46 52		11'R E.P. & Gutter
				47 7		19'R Top Fill
				46 40	13.5'L E.P.	
				47 2	21.5'L End Cut	
				46 1	30'L P/L	
23+00				49 70		℄
				2749 45		11'R E.P.

F. B. 3429 Pg. 240
Job No. 5375.16 Division No. 11 Notes Red ____ Plotted ____ Profile ____
Survey of W.W. Dist #37 Date ____ Date ____ No. ____
Survey by Pierce Notes King Notes Chk'd. ____ Checked ____ X-Sec. ____
Indexed ____ Date ____ Date ____ No. ____

76-L-298 CE 307 5-66

PLEASE RETURN TO
LOS ANGELES COUNTY ENGINEER
403 LOS ANGELES COUNTY ENGINEERING BLDG.

NOTE: ANY ADDITIONS OR CHANGES ON THIS SHEET MUST BE MADE OR CIRCLED IN RED INK, WITH DATE AND NAME OF PERSON MAKING CHANGE.

Do not extend notes this side of this line.

STATION	B. S.	H. I.	F. S.	ELEV.	ESCONDIDO	CYN. RD.
23+00				2750 2		18'R TOP FT
				49 50	13'L E.P.	
				48 5	30'L P/L	
23+95				50 30		31'R Conc. I
24+00				52 87		℄
				52 70		12'R E.P.
				53 7		19'R TOP FT
—				52 75	13'L E.P.	
				52 6	25'L TOP [illegible]	
				51 0	30'L P/L	
24+19				53 10		15'R Conc. [illegible]
				55 6		20'R Beg. Cu
25+00				56 16		℄
				56 16		12'R E.P.
				56 1		18'R Bot Cut
				55 84	12'L E.P.	
				56 3	19'L TOP BRK	
				53 3	27'L Bot "	
26+00				59 63		℄
—				59 51		13'R E.P.
				59 6		19'R Bot Cut

Profile Notes Red ____ Plotted ____ Job No. 5575.16 Division No. 11
No. ____ Date ____ Date ____ Survey of W.W. [illegible]
X-Sec. Notes Chk'd. ____ Checked ____ Survey by ____ Notes ____ Date ____
No. ____ Date ____ Date ____ Map No. ____ Indexed H. E. OTT Date ____

F. B. [illegible] Pg. 2-11

76-L-298 CE 307 5-66

PLEASE RETURN TO
LOS ANGELES COUNTY ENGINEER
403 LOS ANGELES COUNTY ENGINEERING BLDG.

NOTE: ANY ADDITIONS OR CHANGES ON THIS SHEET MUST BE MADE OR CIRCLED IN RED INK, WITH DATE AND NAME OF PERSON MAKING CHANGE.

Do not extend notes this side of this line.

STATION	B. S.	H. I.	F. S.	ELEV.	ESCONDIDO CYN. RD.	
26+00				2761 7		24' R END CUT
				61 7		30' R P/L
				59 50	11'L E.P.	
				59 6	21'L TOP BRK	
				58 0	27'L BOT BRK	
27+00 *				62 01		℄
				62 40		13' R E.P.
				62 6		24' R TOP FILL
				61 7		30' R P/L
				61 70	9 3/4'L E.P.	
				62 2	18'L TOP BRK	
				62 0	30'L P/L	
BM~~NC~~ #MS-19				2765 70		

BM~~NC~~ # MS-19 EL = 2765.454

Found C.E. Button Mon 2" IP Brass Cap IN Conc. UP 6" 30'± East of ℄ Escondido Rd. 0.51 MI.± N.W. From Town of Acton. Found 2" I.P. MARKER PIPE 2'± East of Mon.
PER F.B. 2631 - 204

F.B. 3429 PG. 242 Job No. 5375.16 Division No. 11 Notes Red ____ Plotted ____ Profile ____
Survey of W. W. DIST #37 Date ____ Date ____ No. ____
Survey by PIERCE Notes KING Notes Chk'd. ____ Checked ____ X-Sec. ____
Indexed ____ Date ____ Date ____ No. ____

76-L-298 CE 307 5-66

PLEASE RETURN TO
LOS ANGELES COUNTY ENGINEER
403 LOS ANGELES COUNTY ENGINEERING BLDG.

NOTE: ANY ADDITIONS OR CHANGES ON THIS SHEET MUST BE MADE OR CIRCLED IN RED INK, WITH DATE AND NAME OF PERSON MAKING CHANGE.

Do not extend notes this side of this line.

STATION	B. S.	H. I.	F. S.	ELEV.	ESCONDIDO CYN. RD.	
B.M.# M.S.-19					B.M. # M.S.-19 ELEV.=2765.454 F.B. 263-204	
					FOR DESCRIPTION SEE PRECEDING PG.	
27+35				27639		27' R BEGIN CUT
28+00				6300		℄
				6385		12.5' R EDGE PAV.
				642		22' R BOT 6' CUT
				6231	9.5' L EDGE PAV.	
				630	30' L P/L	
28+20				630	23' L BEGIN 6' CUT	
28+81				638	35' L END 6' CUT	
29+00				6278		℄
				6345		10' R EDGE PAV.
				640		20' R BOT 6' CUT
				6205	12.5' L EDGE PAV	
				635	30' L SLOPE	
29+48				632		17' R BEGIN FILL
				634		30' R END CUT
29+72				622	20' L BEGIN FILL	
30+00				6180		℄
				6217		12.0' R EDGE PAV.
				630		18' R TOP FILL

Profile Notes Red ____ Plotted ____ Job No. 5375.16 Division No. ____ F. B. 342 PG. [illegible]
No. ____ Date ____ Date ____ Survey of W.W. DIST # 3[illegible]
X-Sec. Notes Chk'd. ____ Checked ____ Survey by [illegible] Notes ____ Date 8 16 61
No. ____ Date ____ Date ____ Map No. ____ Indexed ____ Date ____

H.E. OPT

76-L-298 CE 307 5-66

PLEASE RETURN TO
LOS ANGELES COUNTY ENGINEER
403 LOS ANGELES COUNTY ENGINEERING BLDG.

NOTE: ANY ADDITIONS OR CHANGES ON THIS SHEET MUST BE MADE OR CIRCLED IN RED INK, WITH DATE AND NAME OF PERSON MAKING CHANGE.

Do not extend notes this side of this line.

F. B. 3429 PG. 244 | Job No. 5375.16 Division No. 11 Notes Red ____ Plotted ____ Profile ____
Survey of W.W. DIST # 37 Date ____ No. ____
Survey by PIERCE Notes ____ Notes Chk'd. ____ Checked ____ X-Sec. ____
Indexed ____ Date ____ Date ____ No. ____

STATION	B. S.	H. I.	F. S.	ELEV.	ESCONDIDO CYN. RD.
30+00				2761 25	12' L EDGE PAV.
				61 5	20' L TOP FILL
				58 0	29' L BOT "
30+91				61 2	20' L END FILL BEGIN CUT
31+00 *				60 57	℄
				60 75	11.5' R EDGE PAV.
				61 6	18' R TOP FILL
				60 12	11.9' L EDGE PAV
				61 2	16' L BOT CUT
32+00				59 77	℄
				59 76	10.5' R E.P.
				61 3	20' R TOP FILL
				59 15	12' L E.P. & BOT CUT
32+87				58 78	18' L CONC. DRAIN END CUT
33+28				57 60	29' L BOT DRAIN
33+04				59 35	12' R CONC. DRAIN
				57 30	27' R " "
33+29				55 62	26' R F/L CULVERT
33+44				56 95	22' L F/L CULVERT
34+00				60 20	℄
				60 02	10.5' R E.P.

76-L-298 CE 307 5-66

PLEASE RETURN TO
LOS ANGELES COUNTY ENGINEER
403 LOS ANGELES COUNTY ENGINEERING BLDG.

NOTE: ANY ADDITIONS OR CHANGES ON THIS SHEET MUST BE MADE OR CIRCLED IN RED INK, WITH DATE AND NAME OF PERSON MAKING CHANGE.

Do not extend notes this side of this line.

Profile Notes Red____ Plotted____ Job No. 5375.16 Division No. 11
No.____ Date____ Date____ Survey of W.W. Dist. #37
X-Sec. Notes Chk'd.____ Checked____ Survey by____ Notes____ Date____
No.____ Date____ Date____ Map No.____ Indexed H. E. OTT Date____

F. B. [illegible] Pg. [illegible]

STATION	B. S.	H. I.	F. S.	ELEV.	ESCONDIDO CYN RD.	
34+00				2760 5		19' R TOP FILL
				579	12' L E.P.	
				601	21' L TOP FILL	
35+00				6162		℄
				6153		10½' R E.P.
				620		20' L TOP FILL
				6125	11½' L E.P.	
				614	19' L TOP FILL	
36+00*				6344		℄
				6323		10½' R E.P.
				637		21' R TOP FILL
				6328	11' L E.P.	
				638	20' L TOP FILL	
37+00				6524		℄
				6512		11³' R E.P.
				655		21' R TOP
				6492	11' L E.P.	
				655	22' L END FILL	
				649	30' L P/L	
38+00				6700		℄
				6688		12' R E.P.

76-L-298 CE 307 5-66

PLEASE RETURN TO
LOS ANGELES COUNTY ENGINEER
403 LOS ANGELES COUNTY ENGINEERING BLDG.

NOTE: ANY ADDITIONS OR CHANGES ON THIS SHEET MUST BE MADE OR CIRCLED IN RED INK, WITH DATE AND NAME OF PERSON MAKING CHANGE.

Do not extend notes this side of this line.

STATION	B. S.	H. I.	F. S.	ELEV.	ESCONDIDO CYN. RD.	
38+00				27672		22'R TOP FILL
				667	12'L E.P.	
				675	20'L TOP FILL	
				667	30'L P/L	
39+00				6871		℄
				6855		11.5'R E.P.
				687		21'R TOP FILL
				6825	11'L E.P.	
				690	20'L TOP FILL	
				660	27'L BOT "	
40+00 *				7047		℄
				7026		12.5'R E.P.
				708		24'R TOP FILL
				7010	10'L EP	
				704	19.5'L TOP FILL	
				680	25'L BOT FILL	
40+78				7050	26'L CONC. DRAIN	
41+02				7203	17'L " "	
41+00				7261		℄
				7245		12'R E.P.
				729		30'R P/L

F. B. 3429 PG. 246
Job No. 5375.16 Division No. 11 Notes Red ____ Plotted ____ Profile ____
Survey of W. W. DIST #37 Date ____ Date ____ No. ____
Survey by PIERCE Notes KING Notes Chk'd. ____ Checked ____ X-Sec. ____
Indexed ____ Date ____ Date ____ No. ____

76-L-298 CE 307 5-66

PLEASE RETURN TO
LOS ANGELES COUNTY ENGINEER
403 LOS ANGELES COUNTY ENGINEERING BLDG.

NOTE: ANY ADDITIONS OR CHANGES ON THIS SHEET MUST BE MADE OR CIRCLED IN RED INK, WITH DATE AND NAME OF PERSON MAKING CHANGE.

Do not extend notes this side of this line.

STATION	B. S.	H. I.	F. S.	ELEV.	ESCONDIDO CYN RD.	
41+00				2772 15	11' L E.P.	
				72 6	20' L BEG. CUT	
				73 2	30' L P/L	
41+59				72 41		28' R CONC. D[illegible]
41+80				73 70		16' R " BEG. CUT
42+00				74 84		℄
				74 42		10' R E.P.
				74 4		13' R GUTTER
				74 44	11.5' L E.P.	
				74 4	15' L GUTTER	
T.P. PI # 3B				76 27		℄ B.S.W. & T
43+00				77 50		℄
				77 06		10' R E.P.
				77 1		12' R GUTTER
				77 28	10.3' L E.P.	
				77 4	15' L GUTTER	
43+80				81 1		21' R END CUT BEG FILL
44+00				80 45		℄
				80 12		12' R E.P.
				81 5		23' R TOP FILL
				81 22	9' L E.P.	

Profile Notes Red ____ Plotted ____ Job No. 5375.16 Division No. 11 F. B. [illegible] Pg. [illegible]
No. ____ Date ____ Date ____ Survey of W.W. DIST #37
X-Sec. Notes Chk'd. ____ Checked ____ Survey by PIERCE Notes [illegible] Date [illegible]
No. ____ Date ____ Date ____ Map No. ____ Indexed H. E. OTT Date ____

76-L-298 CE 307 5-66

PLEASE RETURN TO
LOS ANGELES COUNTY ENGINEER
403 LOS ANGELES COUNTY ENGINEERING BLDG.

NOTE: ANY ADDITIONS OR CHANGES ON THIS SHEET MUST BE MADE OR CIRCLED IN RED INK, WITH DATE AND NAME OF PERSON MAKING CHANGE.

F. B. 3429 PG. 248 | Job No. 533516 Division No. 11 Notes Red Date Plotted Date No. Profile
Survey of N.W. DIST # 37 Date No. X-Sec.
Survey by PIERCE Notes KING Notes Chk'd. Checked
Indexed Date Date

Do not extend notes this side of this line.

ESCONDIDO CYN RD.

STATION	B. S.	H. I.	F. S.	ELEV.		
44+00				8781 2	13' L BOT CUT	
45+00				8357		℄
				8349		13^{5}' R E.P.
				843		24' R TOP FILL
				8346	8^{3}' L E.P.	
			465	832	14' L END CUT	
45+91				8600		12^{5}' R E.P.
				8590		30' R E.P.
46+00				8645		℄
				8625	8' L E.P.	
				879	22' L TOP BANK	
				871	30' L P/L	
46+09				8658		12^{5}' R E.P.
				8625		30' R E.P.
47+00				8980		℄
				8930		14^{5}' R E.P.
				904		21^{5}' R TOP FILL
				8956	8' L E.P.	
				900	16' L GUTTER	
				940	27' L P/L	
47+77				8680		28' R P/L Culvert

76-L-298 CE 307 5-66

PLEASE RETURN TO
LOS ANGELES COUNTY ENGINEER
403 LOS ANGELES COUNTY ENGINEERING BLDG.

NOTE: ANY ADDITIONS OR CHANGES ON THIS SHEET MUST BE MADE OR CIRCLED IN RED INK, WITH DATE AND NAME OF PERSON MAKING CHANGE.

Do not extend notes this side of this line.

STATION	B. S.	H. I.	F. S.	ELEV.	ESCONDIDO CYN RD.	
47 80				27932	17'L BEG. FILL	
48+00 *				9324		
				9315		12.5'R E.P
				934		21'R TOP FILL
				930	10'L E.P.	
				941	19'L TOP FILL	
48+04.5				894	27'L F/L CULVERT	
49 ± 00				9638		℄
				9642		10.5'R E.P.
				972		19'R TOP FILL
				9625	11.5'L E.P.	
				975	21'L TOP FILL	
49 + 10				9502	29'L CONC. DRAIN	
49 + 35				9649	17'L CONC. DRN. END FILL	
50 +00				9960		℄
				9965		10'R E.P.
				28010		29'R TOP FILL
				9910	13'L E.P.	
				990	19'L BOT. CUT	
51 ± 00				280257		℄
				0280		12'R E.P.

Profile Notes Red ____ Plotted ____ Job No. 5575.16 Division No. 11 F. B. [illegible] PG. [illegible]
No. ____ Date ____ Date ____ Survey of W.W. Dist #34
X-Sec. Notes Chk'd. ____ Checked ____ Survey by [illegible] Notes [illegible] Date ____
No. ____ Date ____ Date ____ Map No. ____ Indexed ____ Date ____

H. E. OTT

76-L-298 CE 307 5-66

PLEASE RETURN TO
LOS ANGELES COUNTY ENGINEER
403 LOS ANGELES COUNTY ENGINEERING BLDG.

NOTE: ANY ADDITIONS OR CHANGES ON THIS SHEET MUST BE MADE OR CIRCLED IN RED INK, WITH DATE AND NAME OF PERSON MAKING CHANGE.

Do not extend notes this side of this line.

F. B. 3429 PG. 250 | Job No. 5375.16 Division No. 4 Notes Red ____ Plotted ____ Profile
Survey of W.W. DIST # 37 Date ____ No. ____
Survey by PIERCE & NOTES KINGS Notes Chk'd. ____ Checked ____ X-Sec.
Indexed ____ Date ____ Date ____ No.

STATION	B. S.	H. I.	F. S.	ELEV.	ESCONDIDO CYN RD.
51+00				28030	23' R TOP FILL
				0200	10' L E.P.
				020	13' L BOT CUT
52+00				0494	℄
				0547	13.5' R E.P.
				068	24' R TOP FILL
				442	9' L E.P.
				44	19' L BOT CUT
53+00 *				688	℄
				735	9' R E.P.
				94	25' R TOP FILL
				615	12' L E.P.
				62	16' L BOT CUT
54+00				816	℄
				871	9.5' R E.P.
				096	21' R BOT BKK
				124	30' R TOP FILL
				0748	11' L E.P.
				873	18' L BOT CUT
54+80				9740	1 R F/L CULVERT
				091	19' L END CUT

76-L-298 CE 307 5-66

PLEASE RETURN TO
LOS ANGELES COUNTY ENGINEER
403 LOS ANGELES COUNTY ENGINEERING BLDG.

NOTE: ANY ADDITIONS OR CHANGES ON THIS SHEET MUST BE MADE OR CIRCLED IN RED INK, WITH DATE AND NAME OF PERSON MAKING CHANGE.

Do not extend notes this side of this line.

STATION	B. S.	H. I.	F. S.	ELEV.	ESONDIDO CYN RD.	
55+00				2809 03		℄
				09 40		13'R E.P.
				09 8		19.5 R TOP FIL
				08 55	10'L E.P.	
				09 1	18'L TOP FILL	
BM NC #1136				2807 ~~05~~ 11	BMNC #1236 ELEV = 2807.105 F.B. 3180-35	
					ESCONDIDO CYN ROAD S. SIDE 3200'± NWLY	
					OF HUBBARD RD 165'± SELY PI #6B	
					BT SPK IN CONC. HEADWALL	
55+10				04 2	'L F/L CULVERT	
56+00				09 83		℄
				10 61		12.5'R E.P.
				11 9		20'R TOP FILL
				09 08	11.5'L E.P.	
				09 6	18'L TOP FILL	
56+40				08 9	22'L END FILL	
57+00				11 44		℄
				11 54		1.5'R E.P.
				13 0		10.5'R TOP FILL

Profile Notes Red ____ Plotted ____ Job No. 5375.16 Division No. 11
No. ____ Date ____ Date ____ Survey of W.W. DIST #37
X-Sec. Notes Chk'd. ____ Checked ____ Survey by ____ Notes ____ Date ____
No. ____ Date ____ Date ____ Map No. ____ Indexed H. E. OTT Date ____

F. B. ____ PG. ____

76-L-298 CE 307 5-66

PLEASE RETURN TO
LOS ANGELES COUNTY ENGINEER
403 LOS ANGELES COUNTY ENGINEERING BLDG.

NOTE: ANY ADDITIONS OR CHANGES ON THIS SHEET MUST BE MADE OR CIRCLED IN RED INK, WITH DATE AND NAME OF PERSON MAKING CHANGE.

Do not extend notes this side of this line.

F. B. 3429 PG. 252 Job No. 5225-16 Division No. 11 Notes Red Plotted Profile
Survey of W. W. DIST # 37 Date Date No.
Survey by PIERCE & NOTES KINGS Notes Chk'd. Checked X-Sec.
Indexed Date Date Date No.

STATION	B. S.	H. I.	F. S.	ELEV.	ESCONDIDO CYN. RD.
57+00				2809 40	23 'L E.P.
				080	33 'L Flow Line
58+00				139	℄ Top Fill
				12 72	9 'L E.P.
				10 77	34 'L E.P.
				092	44 'L Gutter
59+00				1364	℄
				1388	7 'R E.P.
				141	15 'R End Fill
				1305	17.5 'L E.P.
				116	28. 'L Gutter
E.C T.P.				14.54	
60+00				1615	℄
				1588	14.5 'R E.P.
				158	24 'R Bot Brk
				171	30 'R Top "
				1637	8.5 'L E.P.
				168	14 'L Bot Brk
				178	17 'L Top "
				158	24 'L Bot "
61+00				2070	℄ Top Brk

76-L-298 CE 307 5-66

PLEASE RETURN TO
LOS ANGELES COUNTY ENGINEER
403 LOS ANGELES COUNTY ENGINEERING BLDG.

NOTE: ANY ADDITIONS OR CHANGES ON THIS SHEET MUST BE MADE OR CIRCLED IN RED INK, WITH DATE AND NAME OF PERSON MAKING CHANGE.

Do not extend notes this side of this line.

STATION	B. S.	H. I.	F. S.	ELEV.	ESCONDIDO	CYN RD
61+00				281.965		6' R E.P.
				1811		27' R E.P.
				174		37' R GUTTER
				195		44' R TOP BK
				185	7' L BOT BRK	
62+00				2160		℄
				213		15' R FLAT
				213		22' R BOT BK
				233		29' R TOP "
				2271		33' R E.P.
				2100		58' R E.P.
				196		67' R BOT B
				220		73' R TOP
PI# 7B T.P.*				2169		
62+80				231		℄ BOT BRK
62+91				261		℄ TOP "
63+00				255		℄
				2477		12.5' R E.P.
				2353		34' R E.P.
				231		54' R FLAT
				256	11' L TOP BRK	

Profile No. ____ Notes Red ____ Plotted ____ Job No. 5315-16 Division No. 11 F. B. ____ PG.
Date ____ Date ____ Survey of W. W. DIST # 37
X-Sec. No. ____ Notes Chk'd. ____ Checked ____ Survey by ____ Notes ____ Date ____
Date ____ Date ____ Map No. ____ Indexed ____ Date ____

H. E. OTT

76-L-298 CE 307 5-66

PLEASE RETURN TO
LOS ANGELES COUNTY ENGINEER
403 LOS ANGELES COUNTY ENGINEERING BLDG.

NOTE: ANY ADDITIONS OR CHANGES ON THIS SHEET MUST BE MADE OR CIRCLED IN RED INK, WITH DATE AND NAME OF PERSON MAKING CHANGE.

Do not extend notes this side of this line.

F. B. 3429 PG. 25

Job No. 5275-16 Division No. 11 Notes Red Date Plotted Date Profile No.
Survey of W. W. DIST # 37 Date Checked Date X-Sec. No.
Survey by PIERCE Notes KING Notes Chk'd. Date
Indexed Date

STATION	B. S.	H. I.	F. S.	ELEV.	ESCONDIDO CYN RD.
64+00				2825.08	℄
				24.40	18' R E.P.
				24.6	34' R TOP BKK.
				25.12	3.5' L E.P.
				25.8	14' L TOP BKK.
				26.5	25' L FLAT
65+00				27.18	℄
				26.85	13' R E.P.
				26.5	23' R BOT BKK.
				26.8	31' R TOP BKK.
				27.30	8.5' L E.P.
				28.4	30' L P/L
65+40				28.8	40' L BEGIN CUT
66+00				28.93	℄
				28.58	11' R E.P.
				29.1	20.5' R TOP FILL BEGIN FILL
				25.9	29' R BOT FILL
				29.02	10.5' L E.P.
				29.0	17' L BOT CUT
67+00				30.35	℄
				29.85	9.5' R E.P.

76-L-298 CE 307 5-66

PLEASE RETURN TO
LOS ANGELES COUNTY ENGINEER
403 LOS ANGELES COUNTY ENGINEERING BLDG.

NOTE: ANY ADDITIONS OR CHANGES ON THIS SHEET MUST BE MADE OR CIRCLED IN RED INK, WITH DATE AND NAME OF PERSON MAKING CHANGE.

Do not extend notes this side of this line.

STATION	B. S.	H. I.	F. S.	ELEV.	ESCONDIDO CYN RD.	
67+00				2830 3		19 'R TOP FILL
				30 55	11.5 'L E.P.	
				30 5	17 'L BOT. CUT	
68+00				31 33		℄
				30 68		9.5 'R E.P.
				31 0		20 'R TOP FILL
				31 64	11 'L E.P.	
				31 6	16 'L BOT CUT	
69+00				32 26		℄
				31 13		12.5 'R E.P.
				31 8		21.5 'R TOP B[illegible]
				32 81	9 'L E.P.	
				32 8	14.5 'L BOT CUT	
69+45				33 7	9.0 'L END CUT	
70+00 *				34 54		℄
				34 47		2 'R E.P.
				32 55		24 'R E.P.
				32 7		32 'R TOP FILL
				34 9	4.5 'L TOP FILL BEGIN	
				33 2	9 'L BOT FILL	
				2834 2	20 'L SLOPE	

Profile Notes Red ____ Plotted ____ Job No. 5375.16 Division No. 11 F. B. [illegible] PG. [illegible]
No. ____ Date ____ Date ____ Survey of W. W. DIST. #37
X-Sec. Notes Chk'd. ____ Checked ____ Survey by [illegible] Notes [illegible] Date [illegible]
No. ____ Date ____ Date ____ Map No. ____ Indexed H. E. OTT Date ____

76-L-298 CE 307 5-66

PLEASE RETURN TO
LOS ANGELES COUNTY ENGINEER
403 LOS ANGELES COUNTY ENGINEERING BLDG.

NOTE: ANY ADDITIONS OR CHANGES ON THIS SHEET MUST BE MADE OR CIRCLED IN RED INK, WITH DATE AND NAME OF PERSON MAKING CHANGE.

Do not extend notes this side of this line.

STATION	B. S.	H. I.	F. S.	ELEV.	ESCONDIDO CYN RD.
70+33				28355	℄ TOP BRK
70+43				342	℄ BOT "
71+00				3805	℄
				366	19'R BOT FILL
				370	24'R TOP "
				3633	30'R E.P.
				3448	51'R E.P.
				331	60'R TOP FILL
72+00				3835	℄ E.P.
				3630	24'R EP
				365	34'R TOP FILL
				391	8'L END FILL
				404	20'L BOT BRK
72+20				391	17'L BEGIN CUT
73+00				3808	℄
				3778	3'R E.P.
				377	18'R ~~TOP~~ FILL
				3985	19'L E.P.
				404	24'L BOT CUT
74+00				3925	℄
				396	11'R END FILL

F. B. 3429 PG. 256 Job No. 5375.16 Division No. 11 Notes Red ____ Plotted ____ Profile ____
Survey of W. W. DIST #37 Date ____ Date ____ No. ____
Survey by PIERCE Notes KING Notes Chk'd. ____ Checked ____ X-Sec. ____
Indexed ____ Date ____ Date ____ No. ____

STATION	B. S.	H. I.	F. S.	ELEV.	ESCONDIDO CYN RD.	
74+00				28371		17'R Bot Fil
				3915	5'L E.P.	
				4124	26'L E.P.	
				417	32'L Bot Cut	
75+00				4057		℄
				4020		4'R E.P.
				391		23'R Fl
				4165	18'L E.P.	
				420	32'L End Cut	
75+47 E.C.				4176		℄
				4100		12'R E.P.
				404		30'R P/L
				4212	10'L E.P.	
				421	30'L P/L	
BMNC 1237				2838.84	BMNC 1237 Elev 2838.838 F.B. 3180-3 Escondido Canyon Rd (W'ly ... 1.0 mi. N.W.'ly of ℄ Hubbard Rd A C.E. Mon on Semi-tan 114' I SE of P.L. #7	

Red ____ Plotted ____ Job No. 53756 Division No. 11 F.B. 3429 Pg. 759

Date ____ Date ____ Survey of W.W. Dist #37

X-Sec ____ Notes ____ Chk'd. ____ Checked ____ Survey by Pierce Notes ____ Date 8-22-6

No. ____ Date ____ Date ____ Map No. ____ Indexed H. E. Cr Date ____