Notes Ck'd by
Map No.
Office Work
Checked
Date

Survey of
JN Tape Std °F
Surveyed by
Notes Date
Indexed

F.B. 3431 Pg.

Page	Job	Description
		CALIFORNIA AVE. J.N. 0097.54
	Index	
	C.L.	Survey from Myrtle Ave. to Duarte Rd.
		SAN BERNARDINO-L.A. COUNTY BOUNDARY J.N. 0038.28
	Index	
		Foothill Blvd. from Mills Ave. to Padua Ave

Microfilmed Jan. 85

D.R.M. file o.k. Dec. 87.

PWFB 1528

1393

Notes Ck'd by	Survey of CALIFORNIA AVE.	F. B. 2421 PG.
Map No.	UN 0097.54 Topo 0219 Bid 68	
Office Work R. R. SHEAN	Surveyed by G. E. DREIER	
Checked	Notes G. E. DREIER Date SEPT. 67	
Date	Indexed C. J. GALLI OCT 19 67	

JOB NO. 0097.54

℄ CALIFORNIA AVE.

FROM MYRTLE AVE TO DUARTE ROAD

DREIER
WILKS
SIEMANN
McKNIGHT

Note: Any Additions or Changes on This Sheet Must be Made or Circled in Red Ink With Date and Name of Person Making Change.

PLEASE RETURN TO
LOS ANGELES COUNTY ENGINEER
403 LOS ANGELES COUNTY ENGINEERING BLDG.

Do not extend this side of this line.

76F3098 CE # 310 3-61

PWFB 1528 INDEX SKETCH 1394

F. B. 3431 Pg. 6

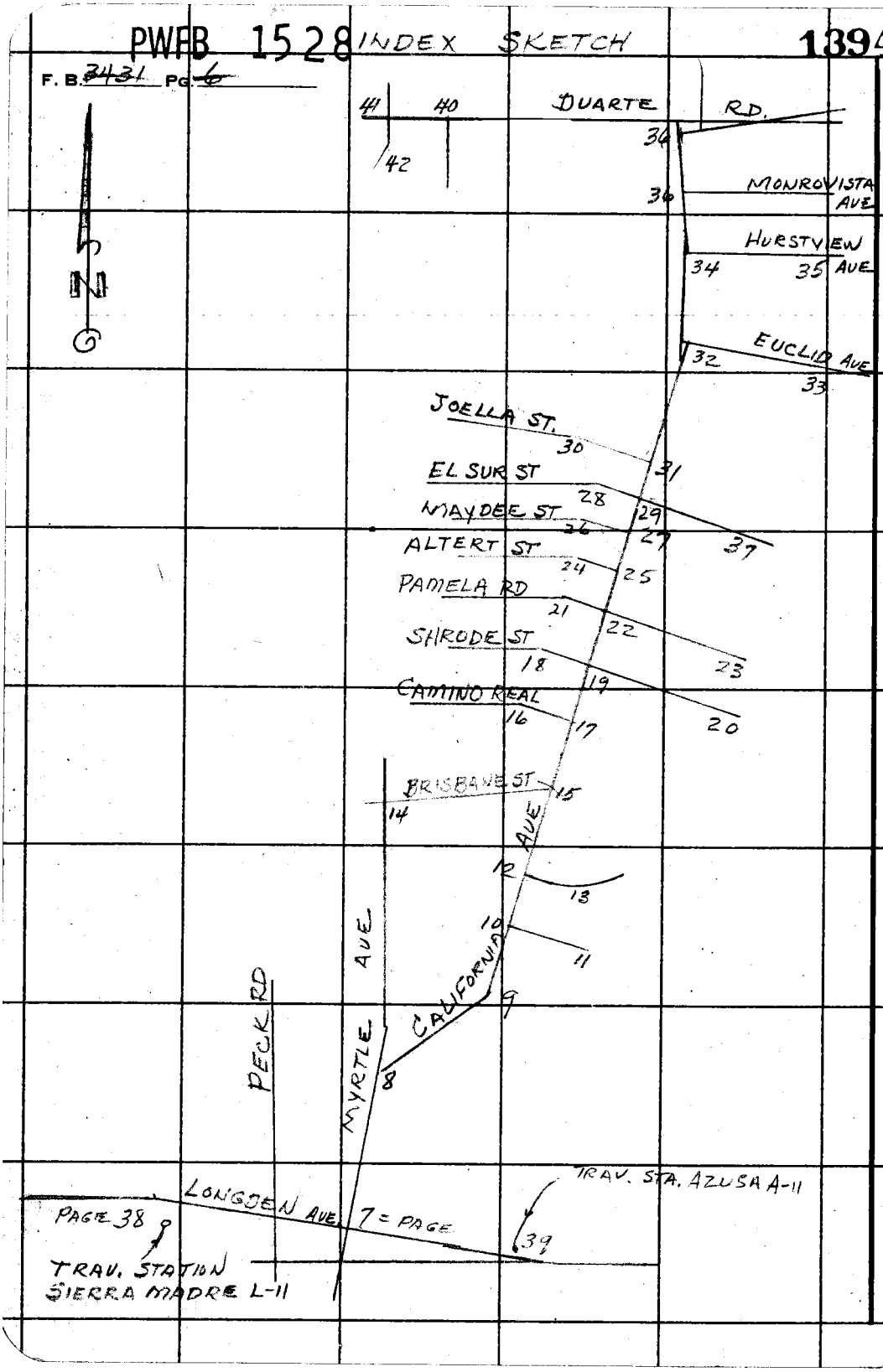

LOS ANGELES COUNTY ENGINEER
403 Los Angeles County Engineering Bldg.

PLEASE RETURN TO

Do not extend this side of this line.

Note: Any Additions or Changes on This Sheet Must be Made or Circled in Red Ink With Date and Name of Person Making Change.

PWFB 1528

1395

Notes Ck'd by

Office Work R. R. SHEAN

Checked

Date

Survey of CALIFORNIA AVE

Surveyed by G.E. DREIER

Notes G.E. DREIER Date 7-18-67

Indexed C.J. GALL

F. B. 3431 PG. 7

CONT. BOTTOM PAGE 8

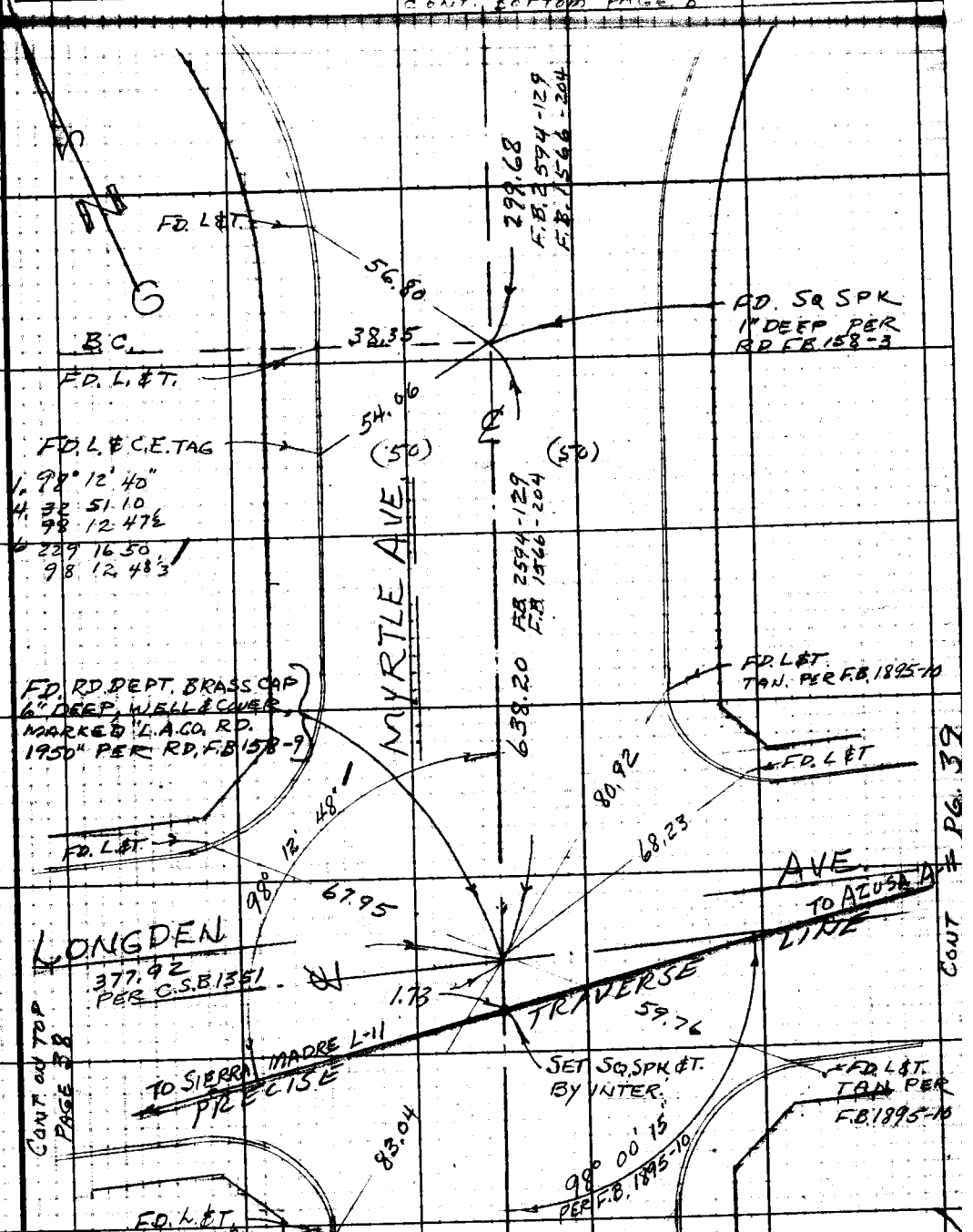

Note: Any Additions or Changes on This Sheet Must be Made or Circled in Red Ink With Date and Name of Person Making Change.

Do not extend this side of this line.

PLEASE RETURN TO LOS ANGELES COUNTY ENGINEER 403 LOS ANGELES COUNTY ENGINEERING BLDG.

76F30PS CE#310 1-65

PWFB 1528

1396

F. B. 3431 PG 8

W.S. 46, B-2

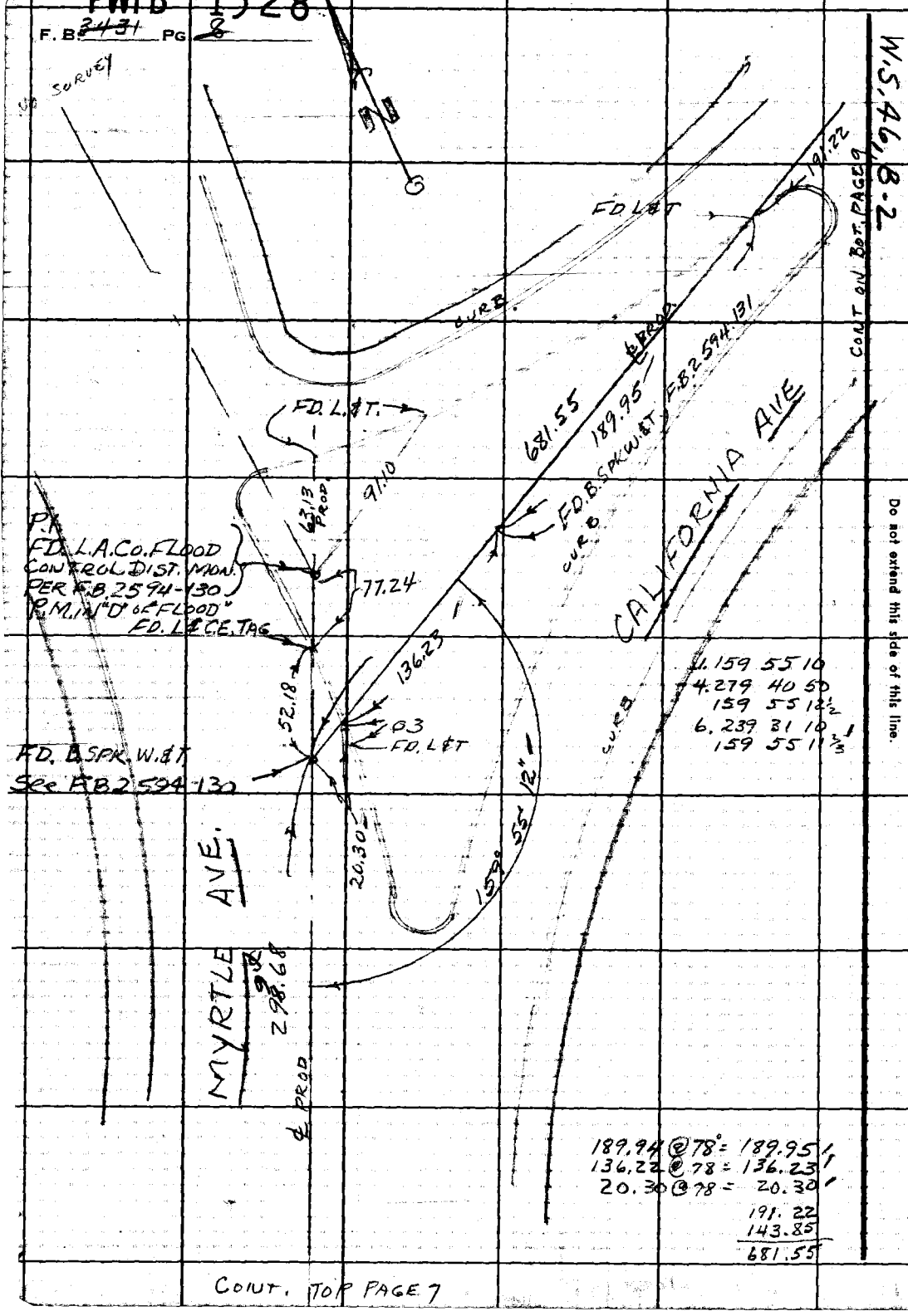

PLEASE RETURN TO
LOS ANGELES COUNTY ENGINEER
403 LOS ANGELES COUNTY ENGINEERING BLDG.

Do not extend this side of this line.

Note: Any Additions or Changes on This Sheet Must be Made or Circled in Red Ink With Date and Name of Person Making Change.

CONT. TOP PAGE 7

PWFB 1528

1397, 1398, 1399

Notes Ck'd by	Survey of CALIFORNIA AVE.
Map No. [illegible]	UN [illegible]
Office Work R. R. SHEAN	Surveyed by G.E. DREIER
Checked [illegible]	Notes G.E. DREIER Date 9-19-67
Date	Indexed C. J. [illegible]

F. B. 3431 PG. 9

CONT. ON BOTTOM PAGE 10

W.S. 46, B-2

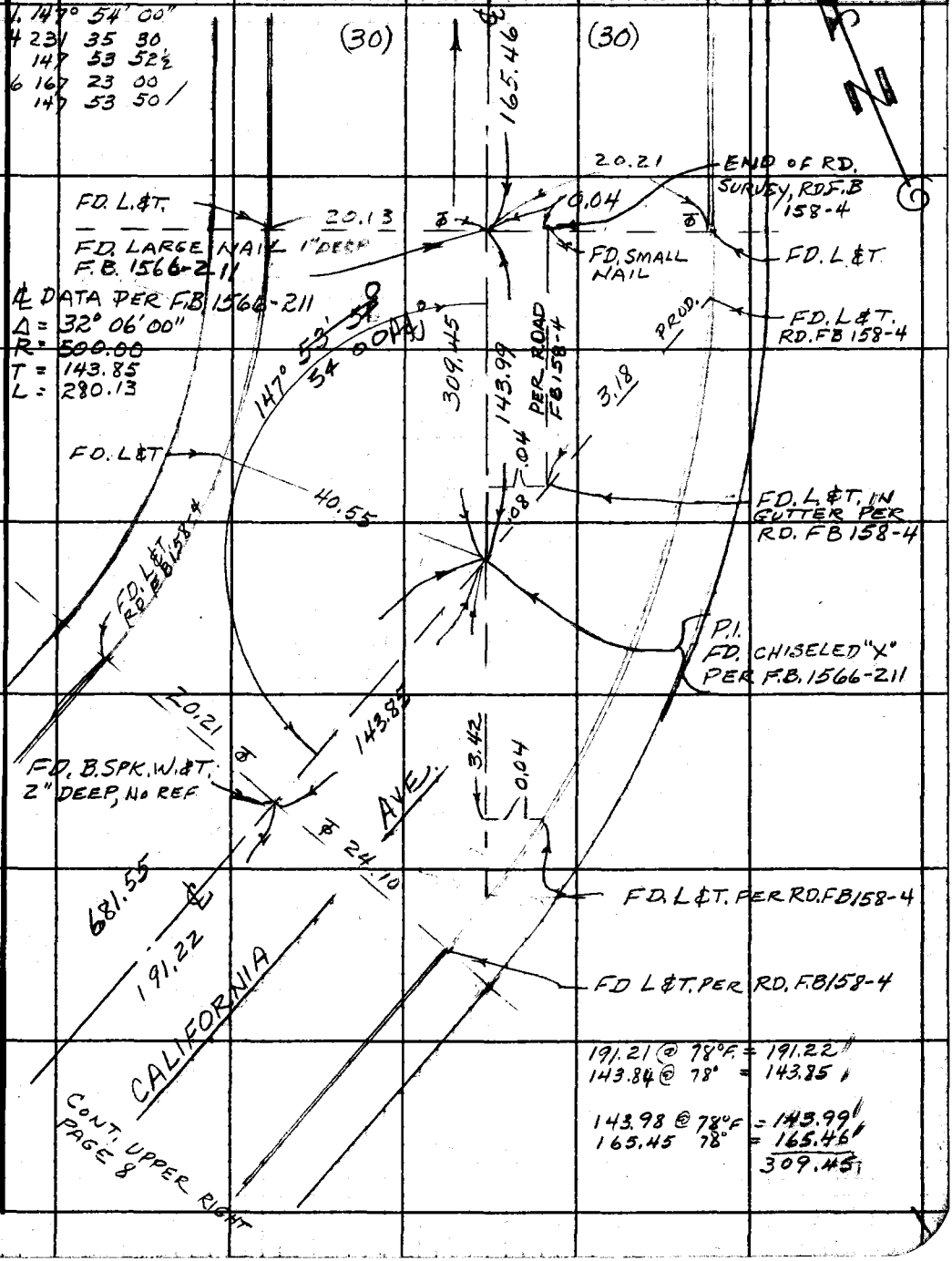

191.21 @ 78°F = 191.22
143.84 @ 78° = 143.85

143.98 @ 78°F = 143.99
165.45 78° = 165.46
309.45

Note: Any Additions or Changes on This Sheet Must be Made or Circled in Red Ink With Date and Name of Person Making Change.

Do not extend this side of this line.

PLEASE RETURN TO
LOS ANGELES COUNTY ENGINEER
403 LOS ANGELES COUNTY ENGINEERING BLDG.

76F309S CE # 310 3-61

PWFB 1528 CONT. BOTTOM PAGE 12

1400

F. B. ~~3431~~ PG. ~~10~~

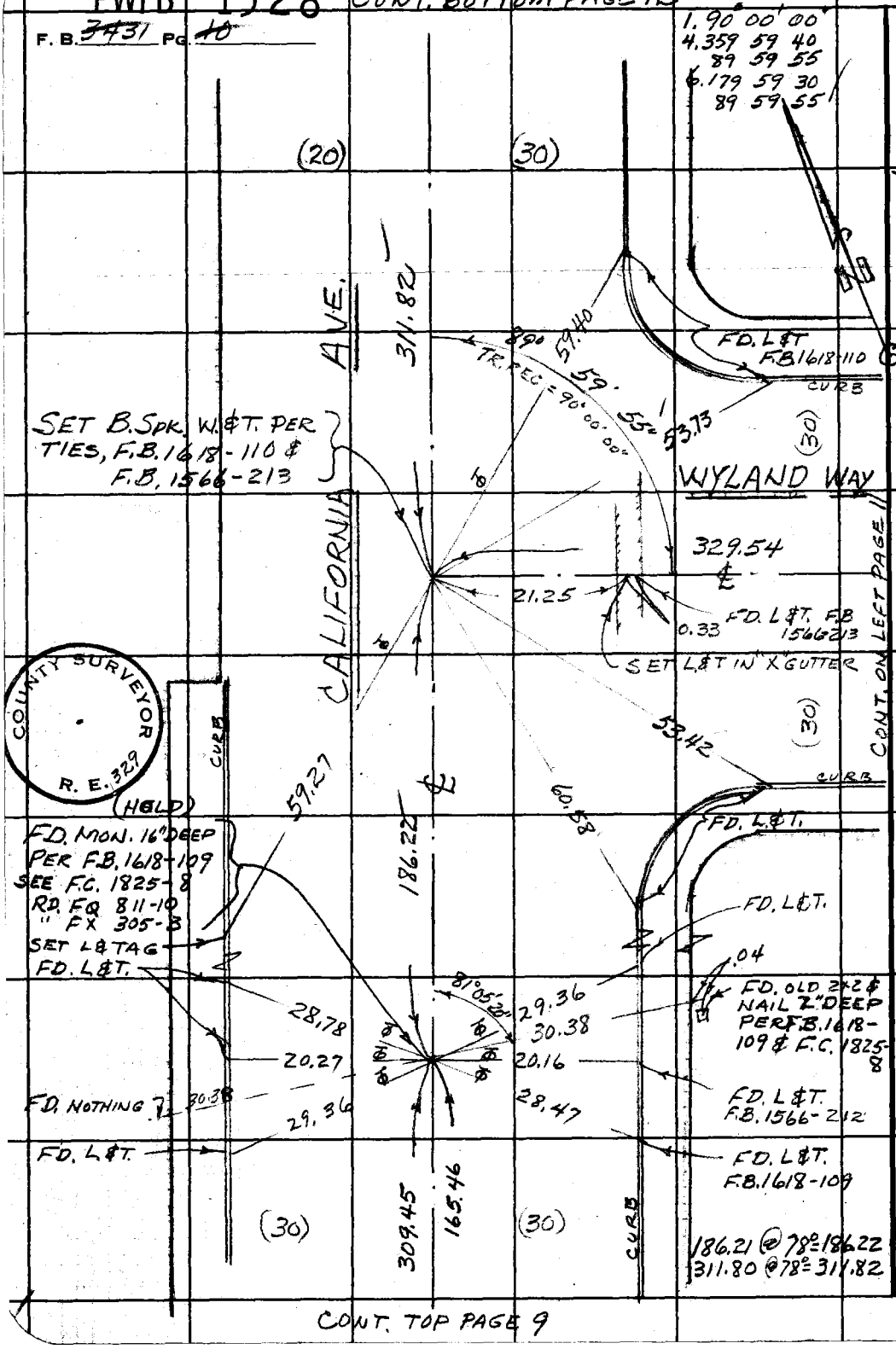

PLEASE RETURN TO
LOS ANGELES COUNTY ENGINEER
403 LOS ANGELES COUNTY ENGINEERING BLDG.

Do not extend this side of this line.

Note: Any Additions or Changes on This Sheet Must be Made or Circled in Red Ink With Date and Name of Person Making Change.

CONT. TOP PAGE 9

PWFB 1528

1401

Notes Ck'd by	Survey of CALIFORNIA AVE.
Office Work R. R. SHEAN	Surveyed by G.E. DREIER
Checked	Notes G.E. DREIER Date 9-19-67
Date	Indexed C. J. GALLI

F. B. ~~3451~~ PG. 11

Note: Any Additions or Changes on This Sheet Must be Made or Circled in Red Ink With Date and Name of Person Making Change.

Do not extend this side of this line.

PLEASE RETURN TO LOS ANGELES COUNTY ENGINEER 403 Los Angeles County Engineering Bldg.

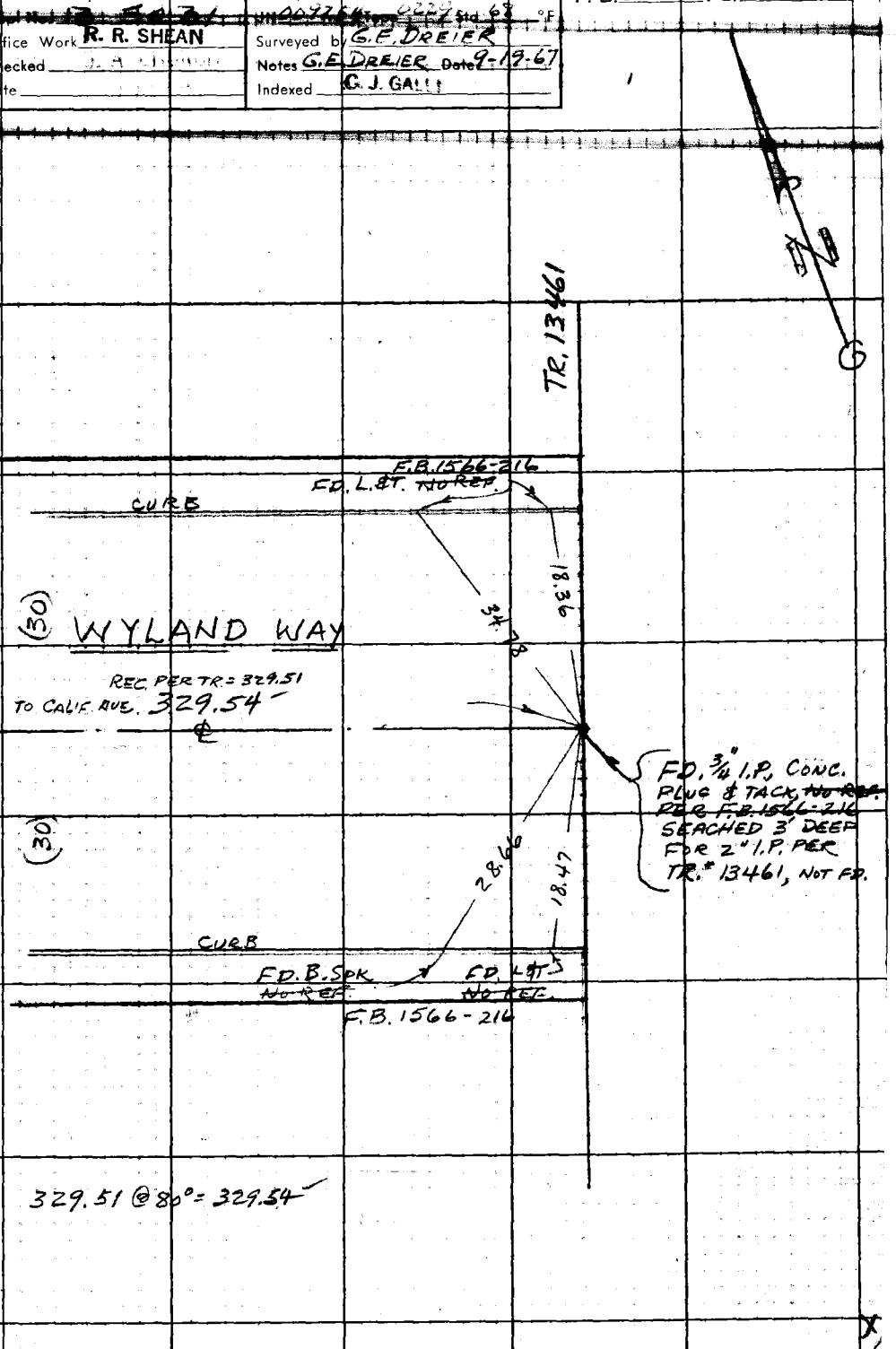

16F309S CE#310 1-65

PWFB 1528 CONT. BOT PAGE 15

1402

F. B. 3431 PG. 12

1 90°00'30"
4 360 02 20
90 00 35
6 180 03 30
90 00 35

W.S. 46, 8-2

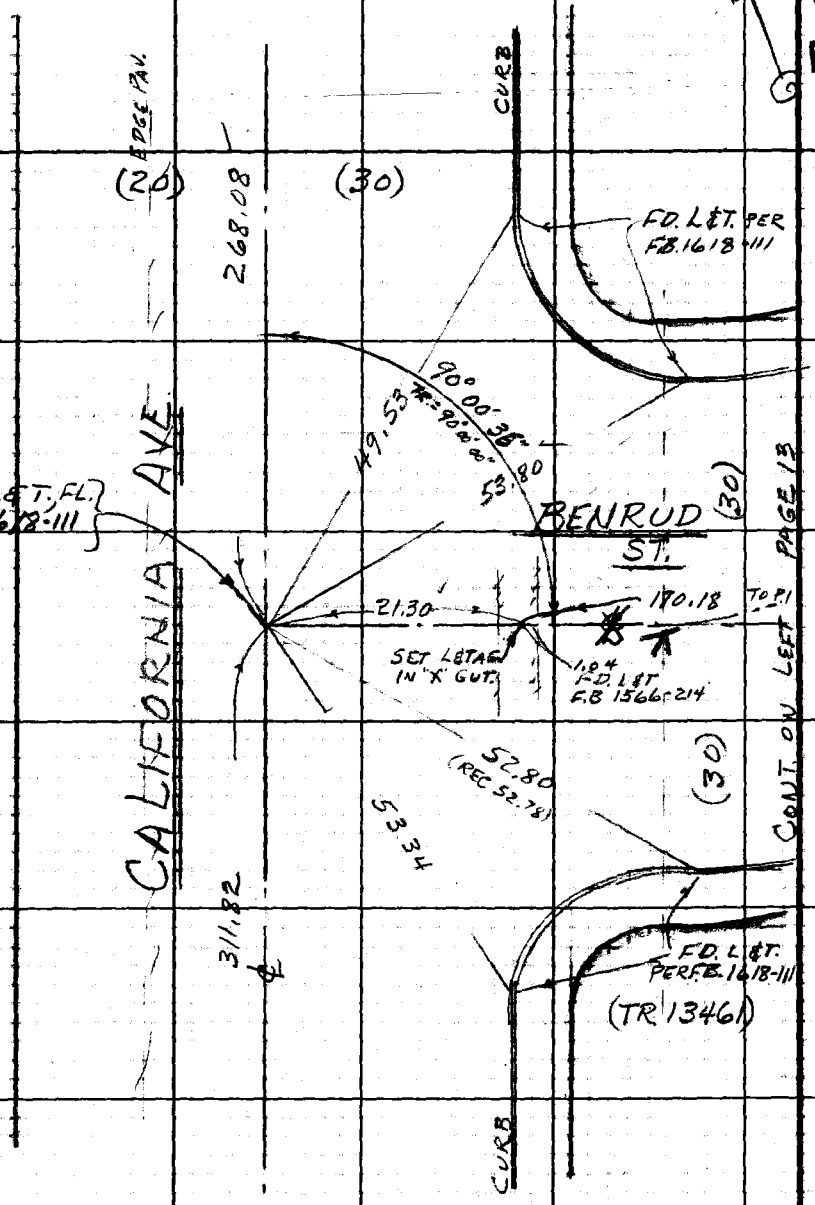

268.06 @ 78° = 268.08
21.30 @ 78° = 21.30

CONT. TOP PAGE 10

PLEASE RETURN TO
LOS ANGELES COUNTY ENGINEER
403 LOS ANGELES COUNTY ENGINEERING BLDG.
Do not extend this side of this line.
Note: Any Additions or Changes on This Sheet Must be Made or Circled in Red Ink With Date and Name of Person Making Change.

PWFB 1528

1403

Notes Ck'd by	Survey of CALIFORNIA AVE
Mapp No. B 5031	JN 0097-54 Tape 0229 Std 68 °F
Office Work R. R. SHEAN	Surveyed by G.E. DREIER
Checked [illegible]	Notes G.E. DREIER Date 9-19-67
Date	Indexed C. J. GALLI

F. B. 3431 PG. 13

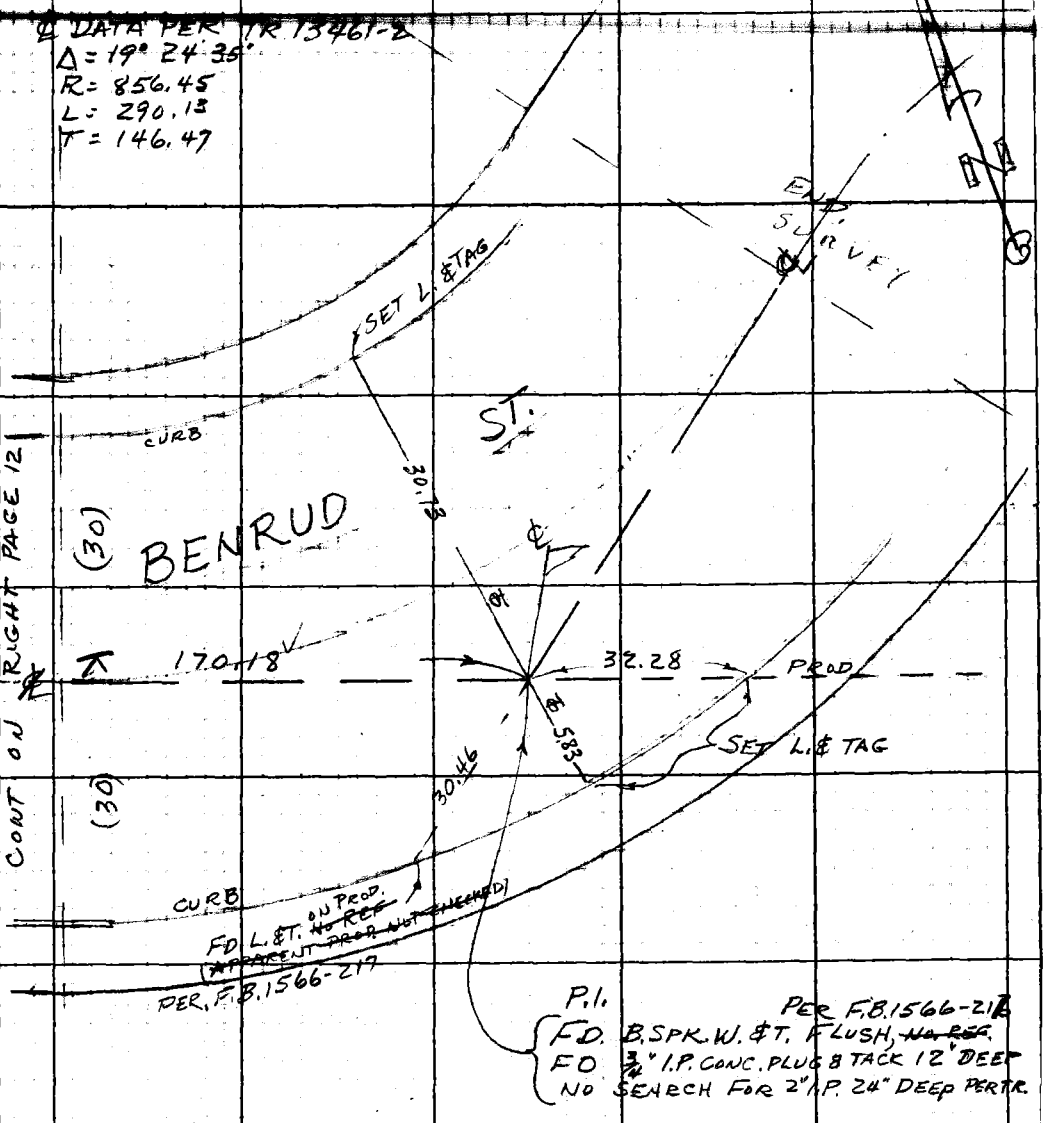

170.17 @ 80° = 170.18 ✓

Note: Any Additions or Changes on This Sheet Must be Made or Circled in Red Ink With Date and Name of Person Making Change.

Do not extend this side of this line.

PLEASE RETURN TO
LOS ANGELES COUNTY ENGINEER
403 LOS ANGELES COUNTY ENGINEERING BLDG.

76F309S CE#310 1-65

PWFB 1528

1404

F. B. 3431 Pg. 14

W.S. 46, B-2

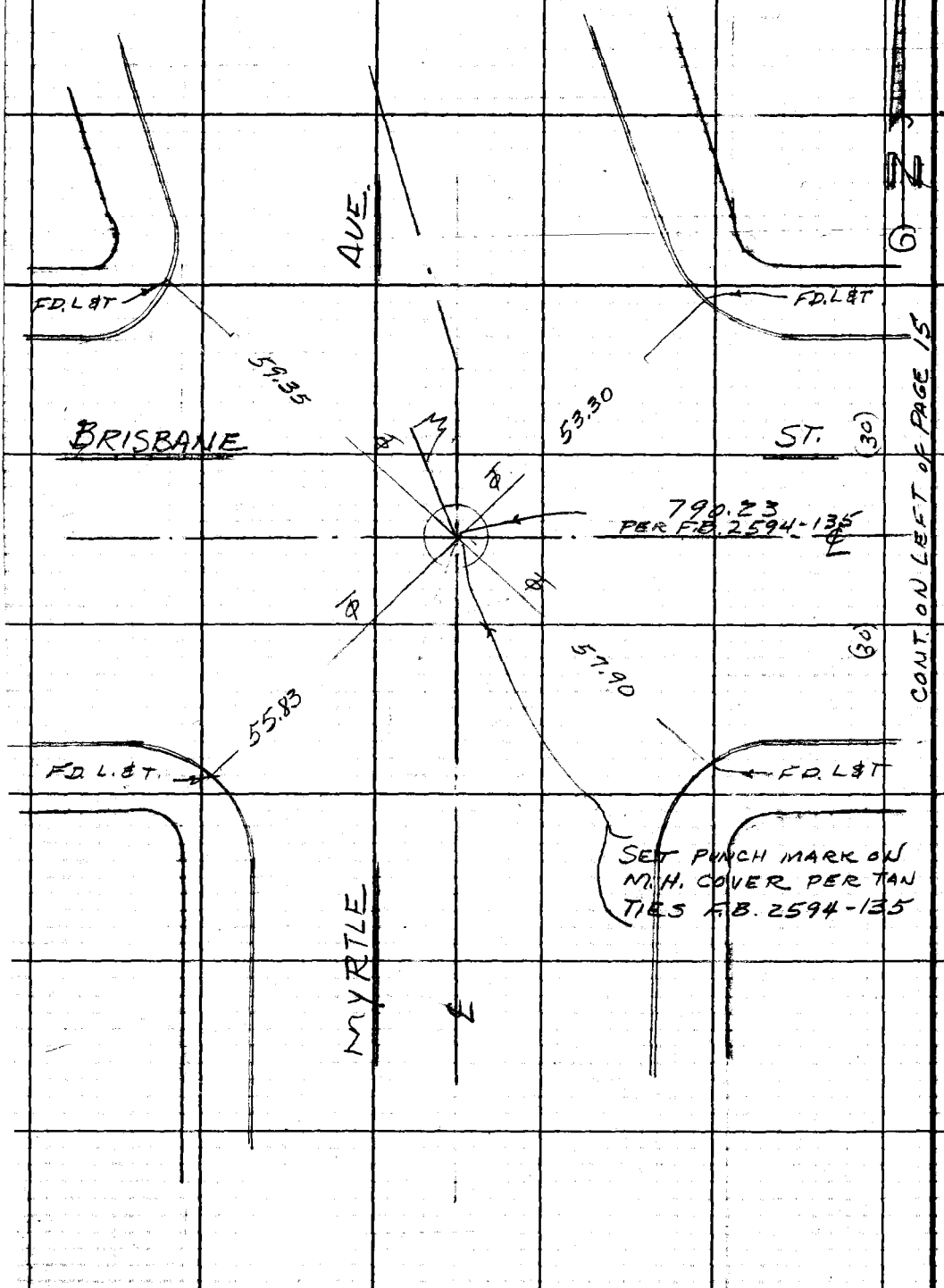

PLEASE RETURN TO
LOS ANGELES COUNTY ENGINEER
403 LOS ANGELES COUNTY ENGINEERING BLDG.

Do not extend this side of this line.

Note: Any Additions or Changes on This Sheet Must be Made or Circled in Red Ink With Date and Name of Person Making Change.

PWFB 1528

1405

Notes Ck'd by	Survey of CALIFORNIA AVE
Map No.	
Office Work R. R. SHEAN	Surveyed by G. E. DREIER
Checked	Notes G. E. DREIER Date 9-21-67
Date	Indexed C. J. GALLI

F. B. 3434 PG. 45

CONT. ON BOT PAGE 17

W.5, 46, B-2

Note: Any Additions or Changes on This Sheet Must be Made or Circled in Red Ink With Date and Name of Person Making Change.

Do not extend this side of this line.

PLEASE RETURN TO
LOS ANGELES COUNTY ENGINEER
403 LOS ANGELES COUNTY ENGINEERING BLDG.

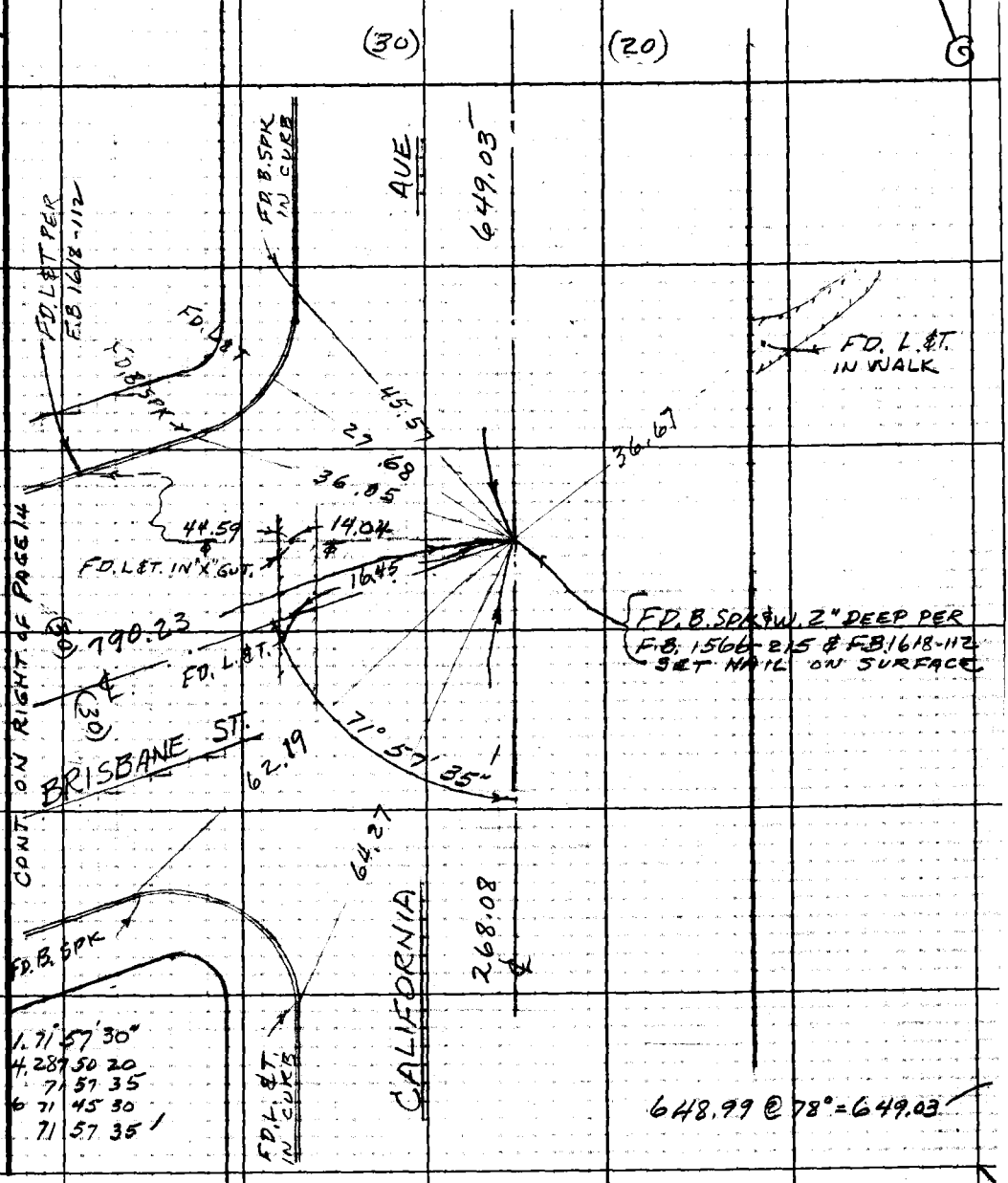

CONT ON TOP PAGE 12

CONT. ON RIGHT OF PAGE 14

76F309S CE#310 1-65

PWFB 1528

F. B. 3431 PG 46

1406

W.S. 46, B-2

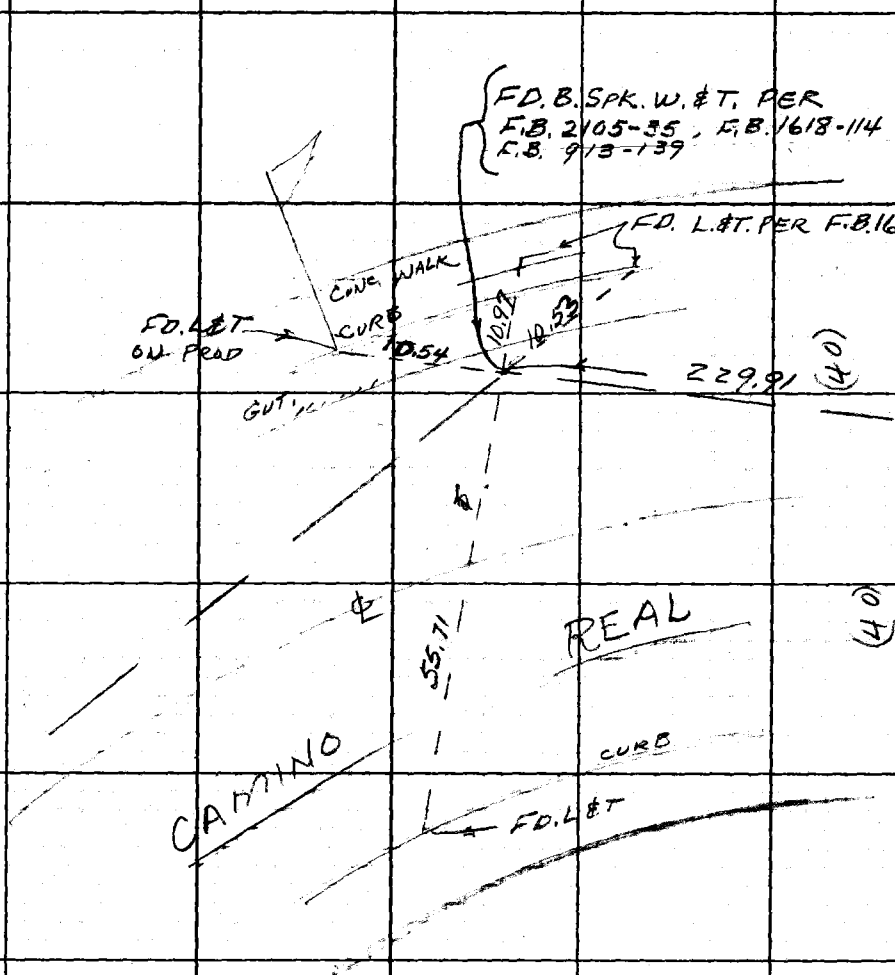

CONT. ON LEFT PAGE 17

LOS ANGELES COUNTY ENGINEER
403 Los Angeles County Engineering Bldg.

PLEASE RETURN TO

Do not extend this side of this line.

Note: Any Additions or Changes of This Sheet Must Be Made or Circled in Red Ink With Date and Name of Person Making Change.

PWFB 1528

1407

Notes Ck'd by	Survey of CALIFORNIA AVE
Map No. [illegible]	[illegible]
Office Work R. R. SHEAN	Surveyed by G.E. DREIER
Checked	Notes G.E. DREIER Date 9-21-67
Date	Indexed C. J. GALLI

F. B. 3[illegible] PG. 17

CONT. ON BOTTOM PAGE 19

W.S. 46, C-2

Note: Any Additions or Changes on This Sheet Must be Made or Circled in Red Ink With Date and Name of Person Making Change.

Do not extend this side of this line.

PLEASE RETURN TO
LOS ANGELES COUNTY ENGINEER
403 LOS ANGELES COUNTY ENGINEERING BLDG.

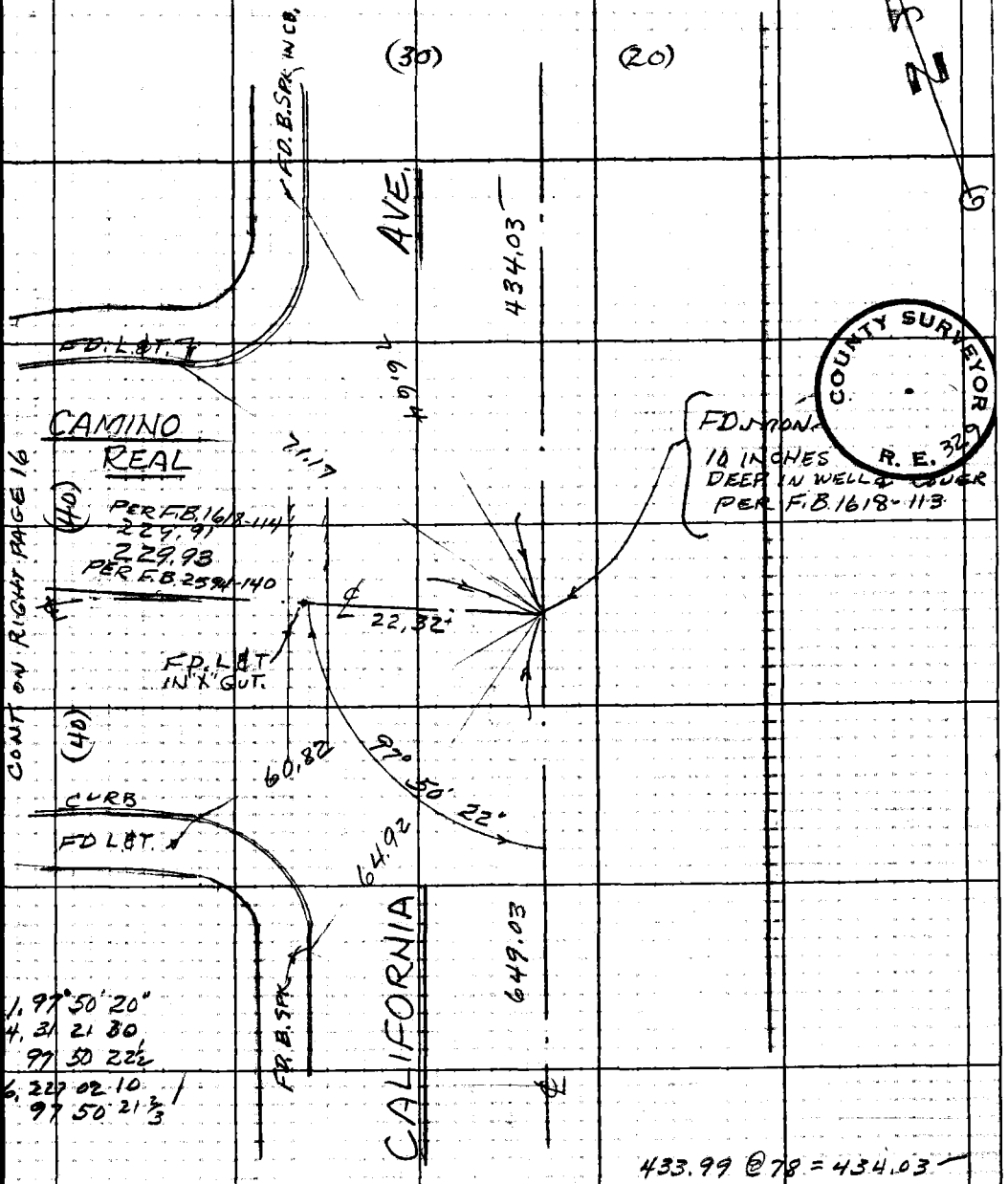

CONT. ON TOP PAGE 15

76F309S CE#310 1-65

PWFB 1528

F. B. 2431 PG. 18

1408

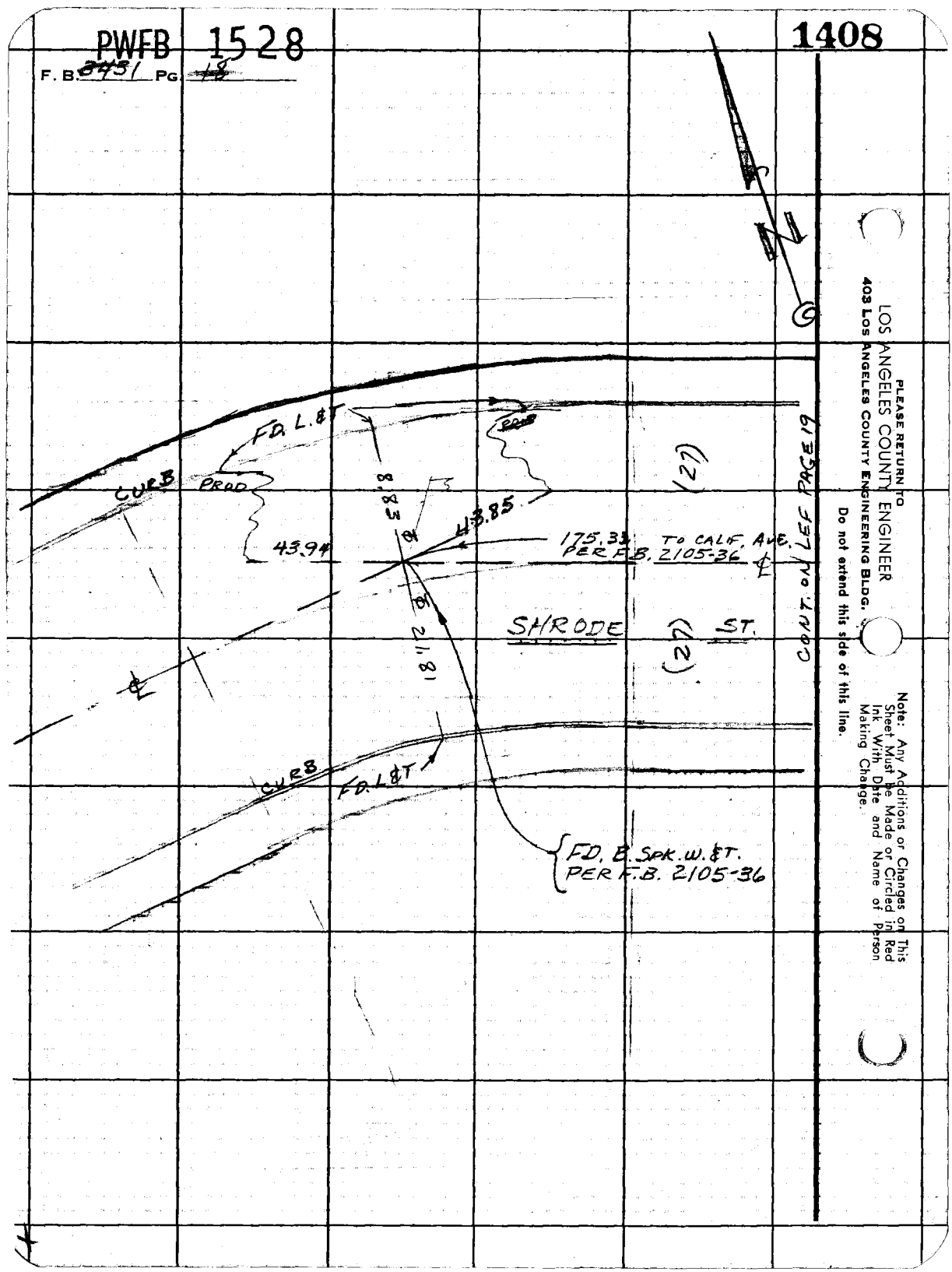

PLEASE RETURN TO
LOS ANGELES COUNTY ENGINEER
403 Los Angeles County Engineering Bldg.

Do not extend this side of this line.

Note: Any Additions or Changes on This Sheet Must Be Made or Circled in Red Ink With Date and Name of Person Making Change.

PWFB 1528

Notes Ck'd by
Office Work R. R. SHEAN
Checked
Date

Survey of CALIFORNIA AVE
Surveyed by G. E. DREIER
Notes G. E. DREIER Date 9-15-67
Indexed C. J. GALLI

F. B. 3431 PG. 19

1. 90 01 30
4. 0 06 00
90 01 30
6. 180 09 00
90 01 30

CONT. BOTTOM PAGE 22

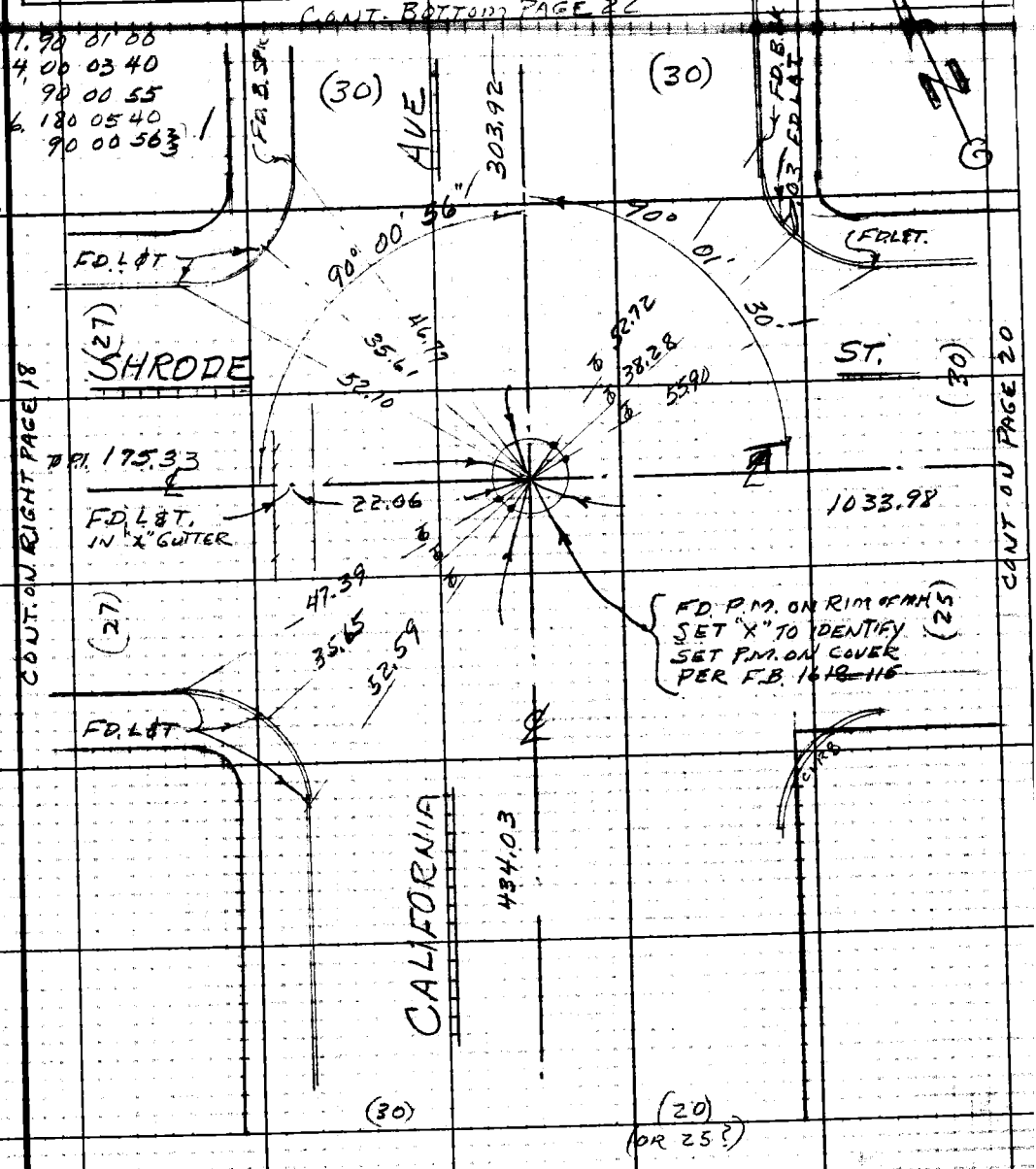

303.90 @ 78° = 303.92

CONT. TOP PAGE 17

W.S. 46, C-2

Note: Any Additions or Changes on This Sheet Must be Made or Circled in Red Ink With Date and Name of Person Making Change.

Do not extend this side of this line.

PLEASE RETURN TO
LOS ANGELES COUNTY ENGINEER
403 LOS ANGELES COUNTY ENGINEERING BLDG.

76F309S CE#310 1-65

PWFB 1528

F. B. 2431 PG. 20

1410

W.S. 46 C-2

CONT. ON PAGE 19

PLEASE RETURN TO
LOS ANGELES COUNTY ENGINEER
403 Los Angeles County Engineering Bldg.
Do not extend this side of this line.
Note: Any Additions or Changes on This Sheet Must be Made or Circled in Red Ink With Date and Name of Person Making Change.

PWFB 1528

1411

Notes Ck'd by	Survey of CALIFORNIA AVE
Map No. [illegible]	UN [illegible] Tape 0229 Std 68 °F
Office Work R. R. SHEAN	Surveyed by G.E. DREIER
Checked J. A. [illegible]	Notes G.E. DREIER Date 9-19-67
Date	Indexed C. J. GALLI

F. B. 3421 PG. 31

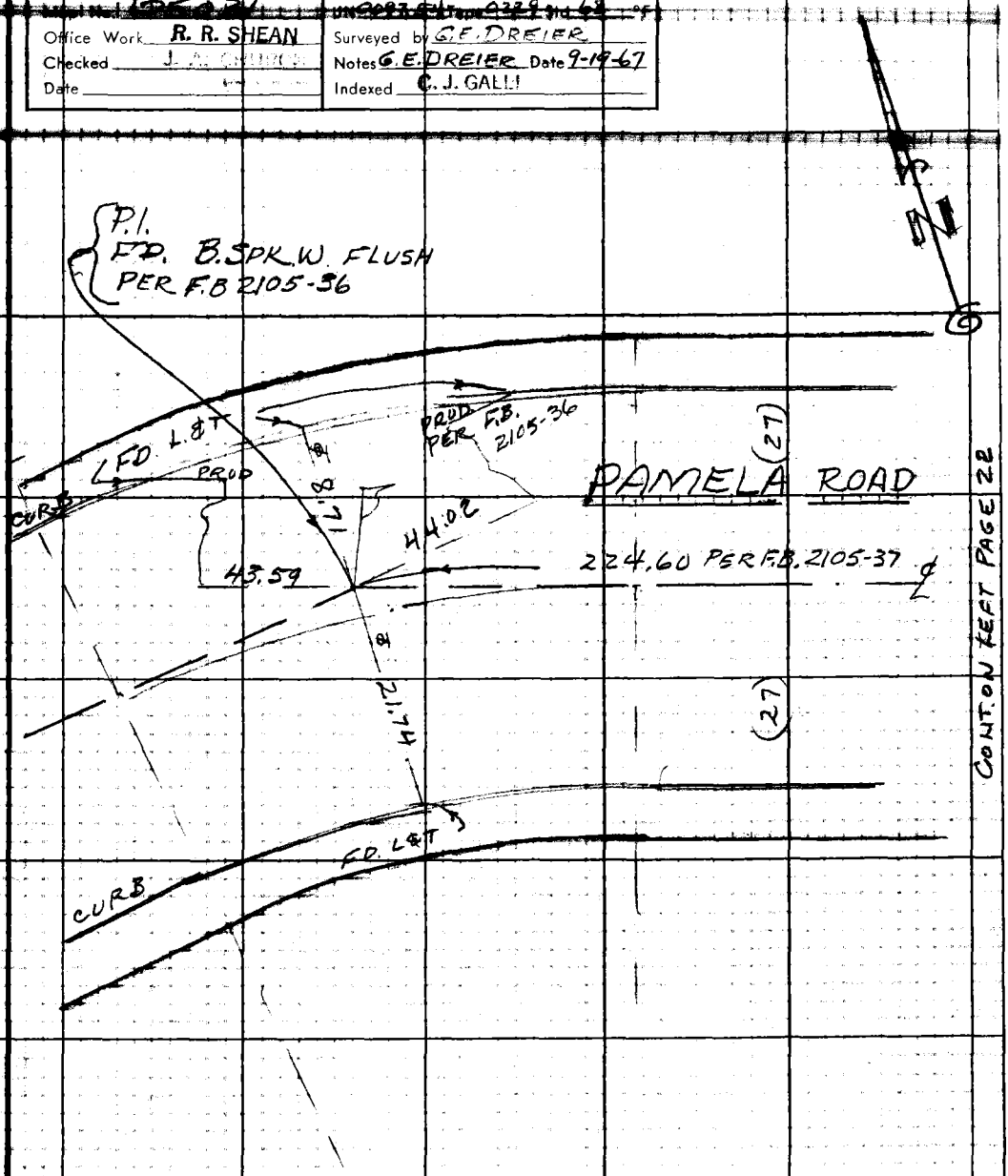

W.S 46, L-2

Note: Any Additions or Changes on This Sheet Must be Made or Circled in Red Ink With Date and Name of Person Making Change.

Do not extend this side of this line.

PLEASE RETURN TO
LOS ANGELES COUNTY ENGINEER
403 LOS ANGELES COUNTY ENGINEERING BLDG.

76F309S CE#310 1-65

PWFB 1528 CONT. BOT PAGE 25

1412

F. B. 3421 PG.

1. 89° 59' 50"
4. 359 59 20
89 59 50
6. 179 59 00
89 59 50

1. 89° 59' 50"
4. 359 59 30
89 59 52½
6. 179 59 20
89 59 53½

W.S. 46, C-2

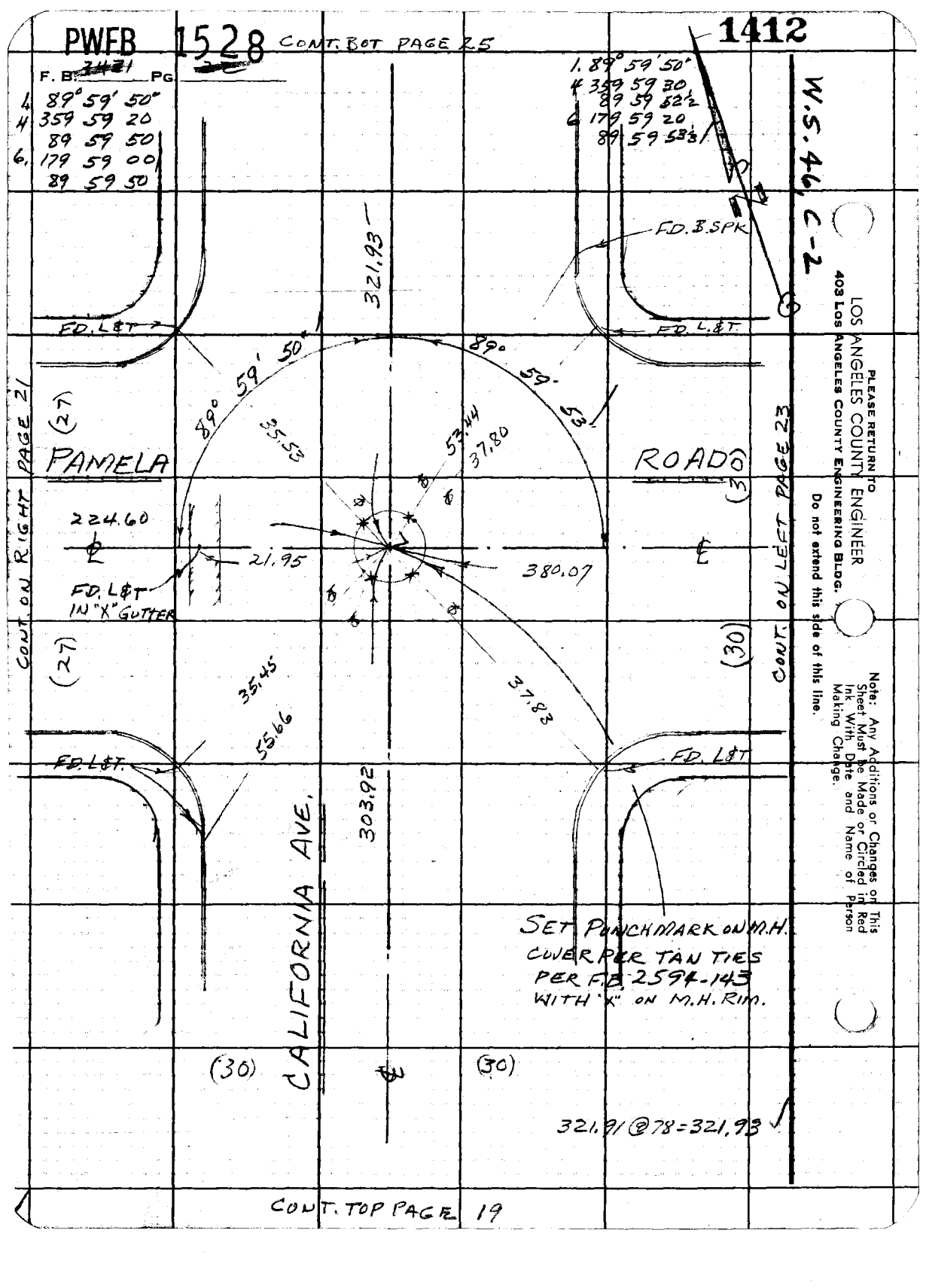

321.91 @ 78 = 321.93

CONT. TOP PAGE 19

LOS ANGELES COUNTY ENGINEER
403 LOS ANGELES COUNTY ENGINEERING BLDG.
PLEASE RETURN TO
Do not extend this side of this line.

Note: Any Additions or Changes on This Sheet Must be Made or Circled in Red Ink With Date and Name of Person Making Change.

PWFB 1528

1413, 1414

Notes Ck'd by	Survey of CALIFORNIA AVE
Map No. [illegible]	[illegible] Temp. [illegible] Std. 68 °F
Office Work R. R. SHEAN	Surveyed by G.E. DREIER
Checked [illegible]	Notes G.E. DREIER Date 9-19-67
Date	Indexed C. J. GALLI

F. B. 5431 PG. 25

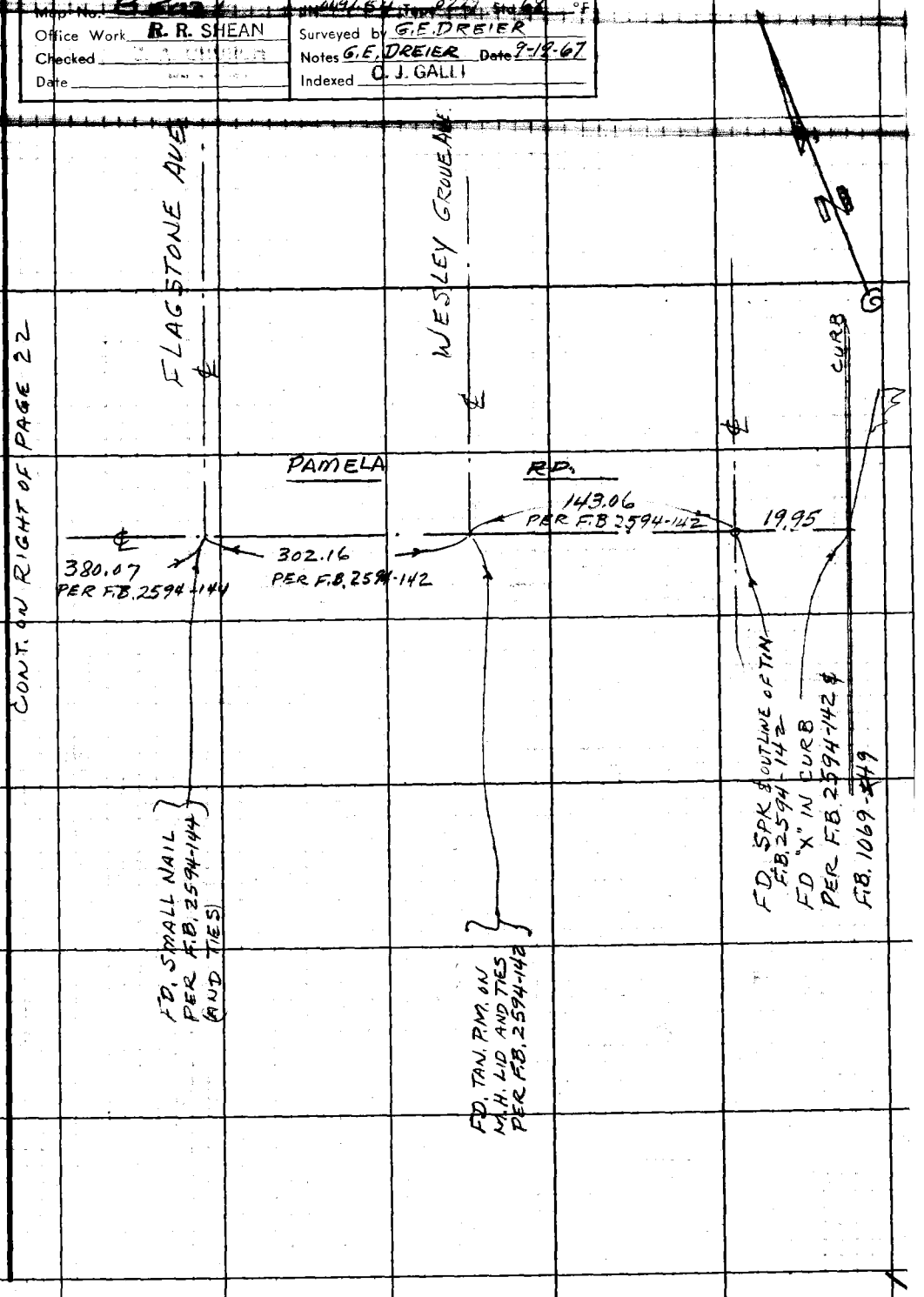

W.S. 46, C-2

Note: Any Additions or Changes on This Sheet Must be Made or Circled in Red Ink With Date and Name of Person Making Change.

Do not extend this side of this line.

PLEASE RETURN TO
LOS ANGELES COUNTY ENGINEER
403 LOS ANGELES COUNTY ENGINEERING BLDG.

76F309S CE#310 1-65

PWFB 1528

F. B. 3431 Pg. 27

1415

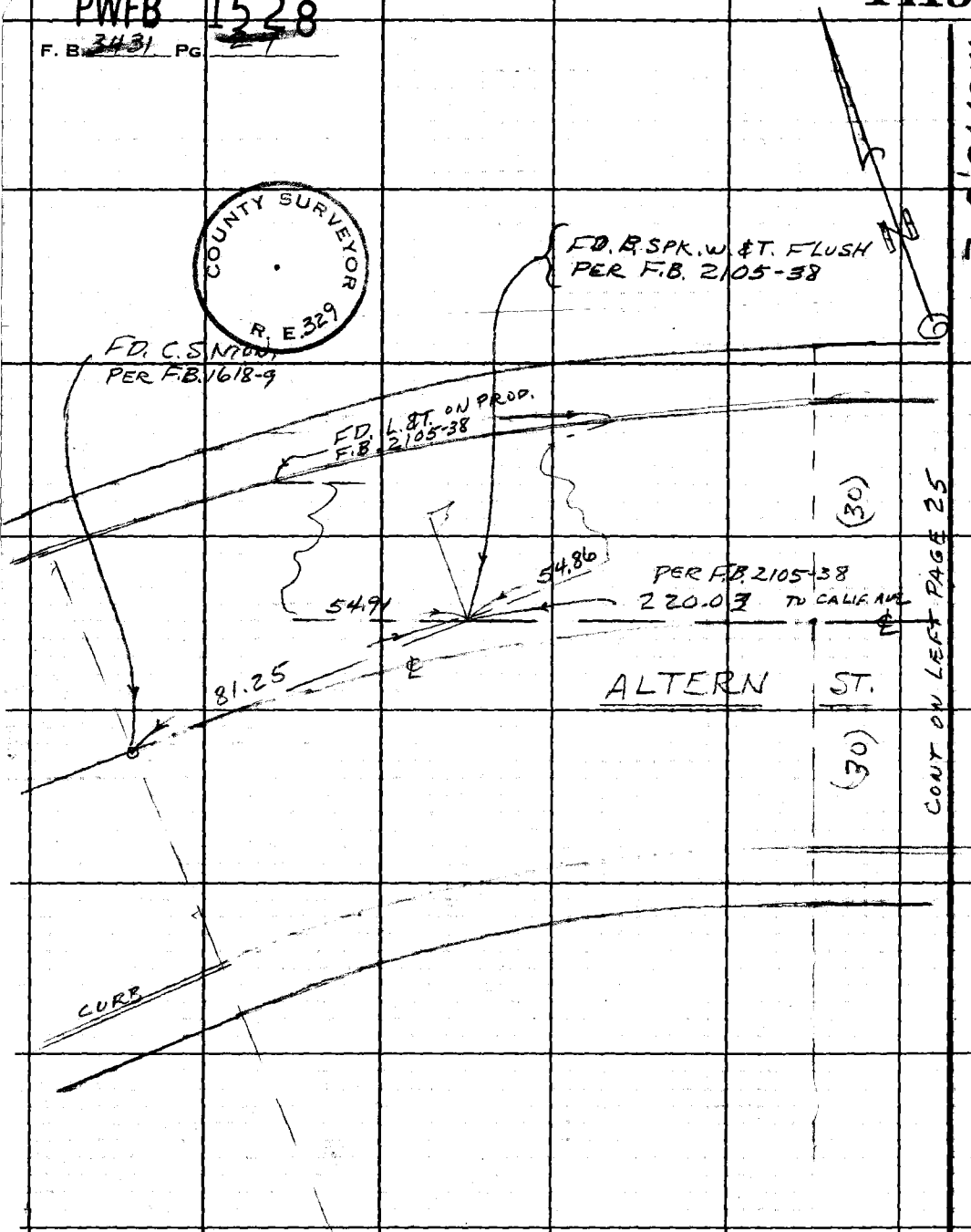

PLEASE RETURN TO
LOS ANGELES COUNTY ENGINEER
403 LOS ANGELES COUNTY ENGINEERING BLDG.

Do not extend this side of this line.

Note: Any Additions or Changes on This Sheet Must be Made or Circled in Red Ink With Date and Name of Person Making Change.

PWFB 1528

1416

Notes Ck'd by	Survey of CALIFORNIA AVE.
Map No. [illegible]	[illegible]
Office Work R. R. SHEAN	Surveyed by G.E. DREIER
Checked	Notes G.E. DREIER Date 9-20-67
Date	Indexed C. J. GALLI

F. B. ~~3431~~ PG. ~~25~~

CONT. BOT. PAGE 27

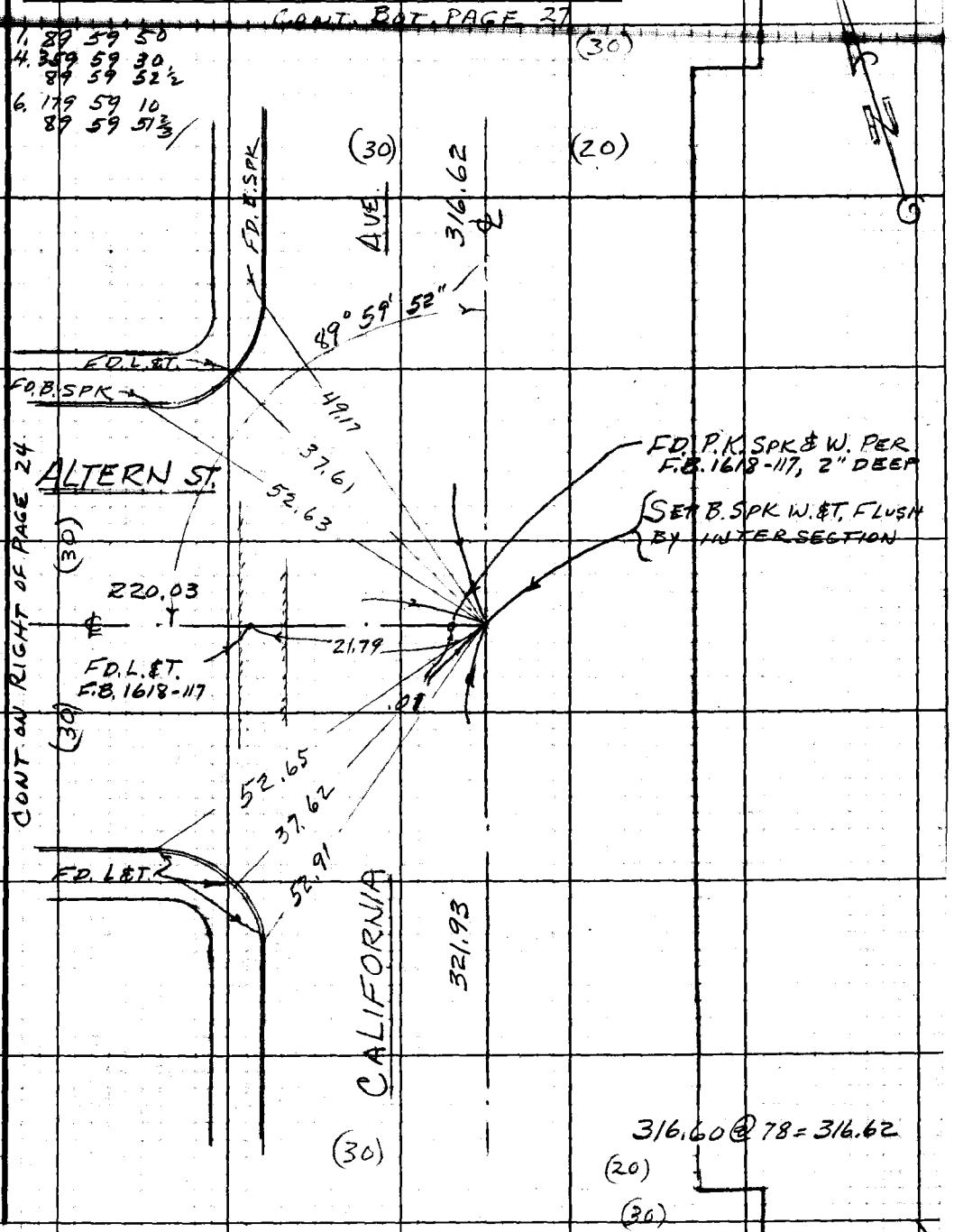

CONT. TOP PAGE 22

Note: Any Additions or Changes on This Sheet Must be Made or Circled in Red Ink With Date and Name of Person Making Change.

PLEASE RETURN TO
LOS ANGELES COUNTY ENGINEER
403 LOS ANGELES COUNTY ENGINEERING BLDG.
Do not extend this side of this line.

76F309S CE#310 1-65

PWFB 1528

F. B. 3451 PG 28

1417

W.S. 46, C-2

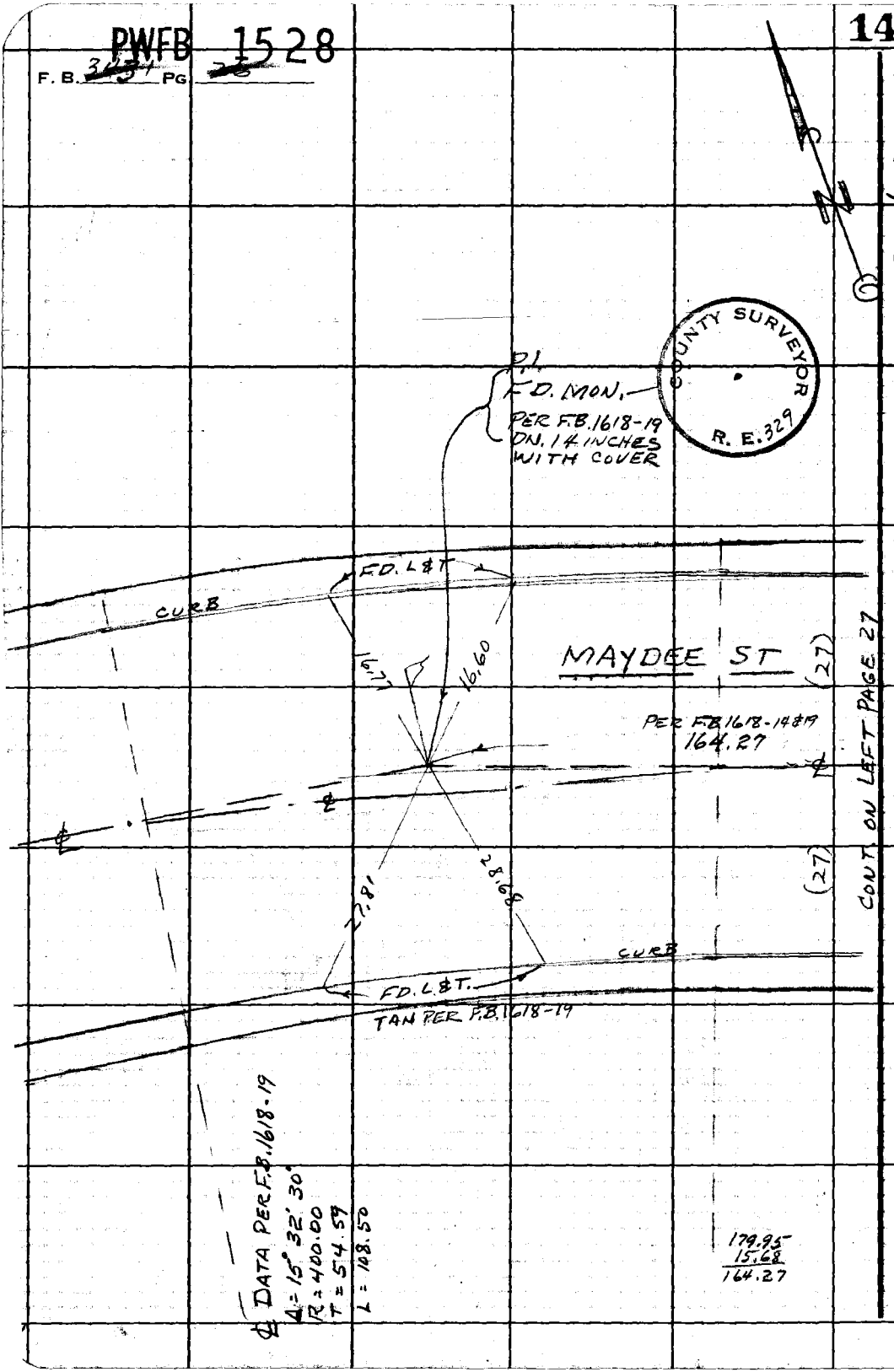

PLEASE RETURN TO
LOS ANGELES COUNTY ENGINEER
403 LOS ANGELES COUNTY ENGINEERING BLDG.

Do not extend this side of this line.

Note: Any Additions or Changes on This Sheet Must be Made or Circled in Red Ink With Date and Name of Person Making Change.

PWFB 1528

1418

Notes Ck'd by	Survey of CALIFORNIA AVE.
Office Work R. R. SHEAN	Surveyed by G.E. DREIER
Checked	Notes G.E. DREIER Date 9-20-61
Date	Indexed C. J. GALLI

F. B. 27 PG. 27

CONT. BOT. PAGE 29

1. 89 59 30
4. 359 59 20
89 59 50
6. 179 59 00
89 59 50

W.S. 46, C-2

Note: Any Additions or Changes on This Sheet Must be Made or Circled in Red Ink With Date and Name of Person Making Change.

Do not extend this side of this line.

PLEASE RETURN TO
LOS ANGELES COUNTY ENGINEER
403 Los Angeles County Engineering Bldg.

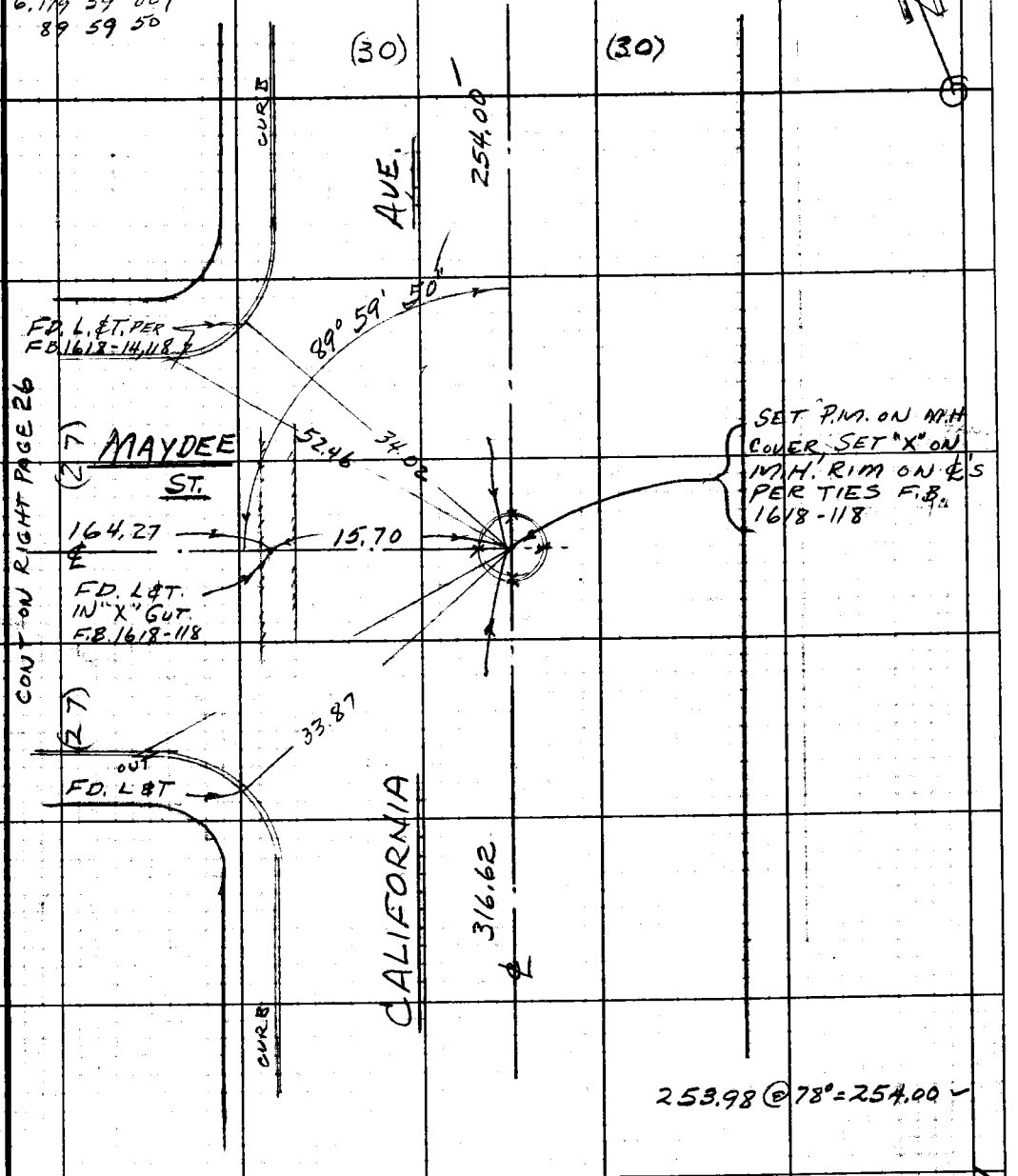

CONT. ON RIGHT PAGE 26

CONT. ON TOP PAGE 25

76F309S CE#310 1-65

PWFB 1528

F. B. 3431 PG 28

1419

W.S. 46, C-2

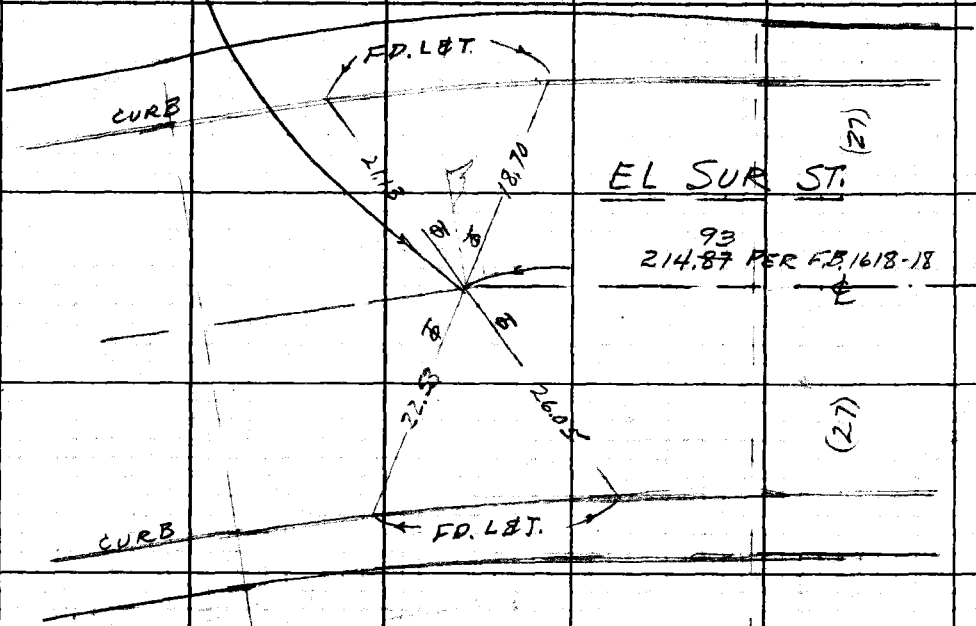

CONT. ON LEFT PAGE 29

PLEASE RETURN TO
LOS ANGELES COUNTY ENGINEER
403 LOS ANGELES COUNTY ENGINEERING BLDG.
Do not extend this side of this line.

Note: Any Additions or Changes on This Sheet Must Be Made or Circled in Red Ink With Date and Name of Person Making Change.

PWFB 1528 1420, 1421

Notes Ck'd by	Survey of CALIFORNIA AVE.
Map No. [illegible]	[illegible]
Office Work R. R. SHEAN	Surveyed by G.E. DREIER
Checked	Notes G.E. DREIER Date 9-20-67
Date	Indexed C. J. GALLI

F. B. 3431 PG [illegible]

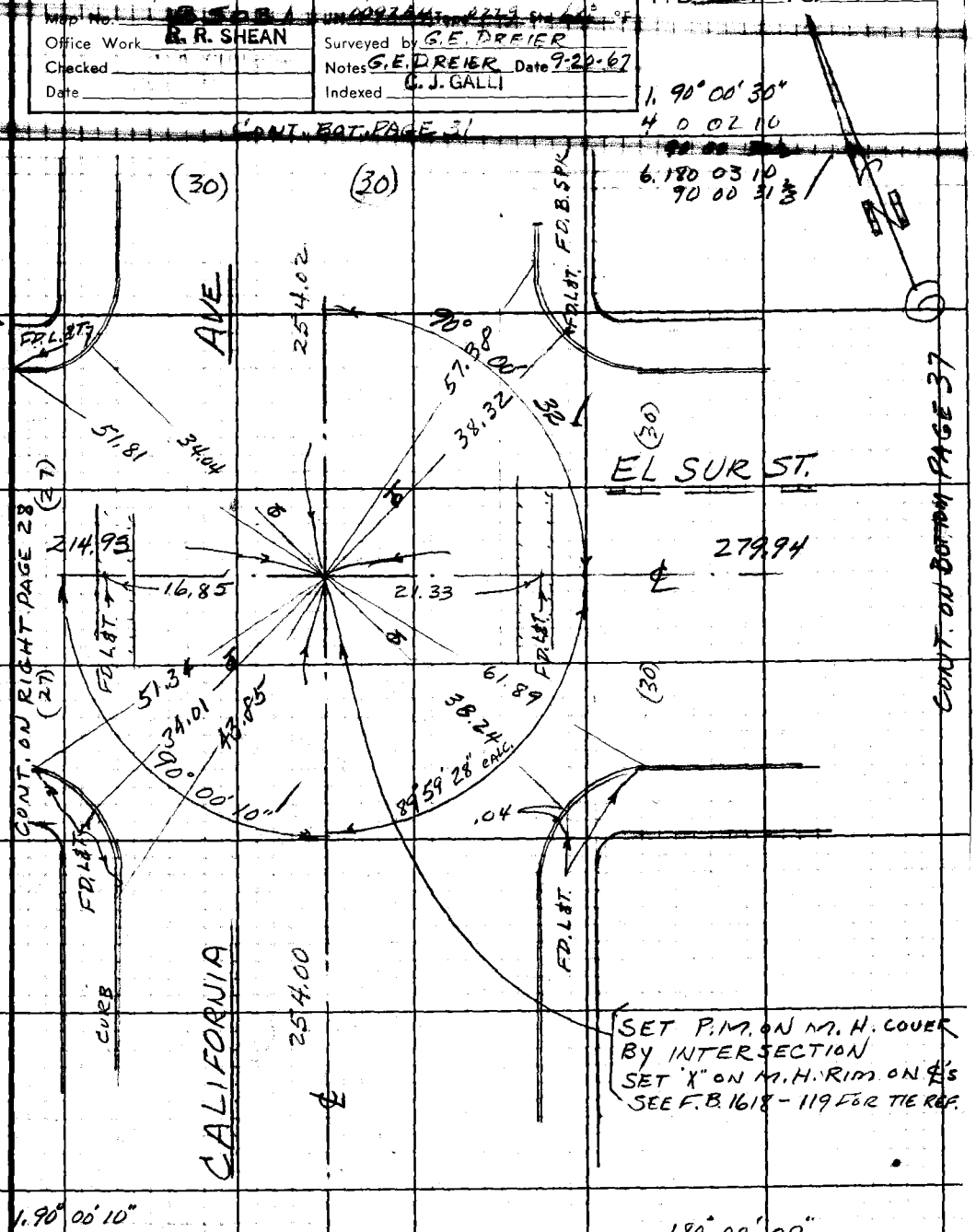

W.S. 46, C-2

Note: Any Additions or Changes on This Sheet Must be Made or Circled in Red Ink With Date and Name of Person Making Change.

Do not extend this side of this line.

PLEASE RETURN TO
LOS ANGELES COUNTY ENGINEER
403 LOS ANGELES COUNTY ENGINEERING BLDG.

1. 90° 00' 10"
4. 0 00 40
90 00 10
6. 180 01. 00
90 00 10

180° 00' 00"
90 00 32
89 59 28

76F309S CE#310 1-65

CONT. TOP PAGE 27

PWFB 1528

F. B. 343 PG. 30

1422

W.S. 46, C-2

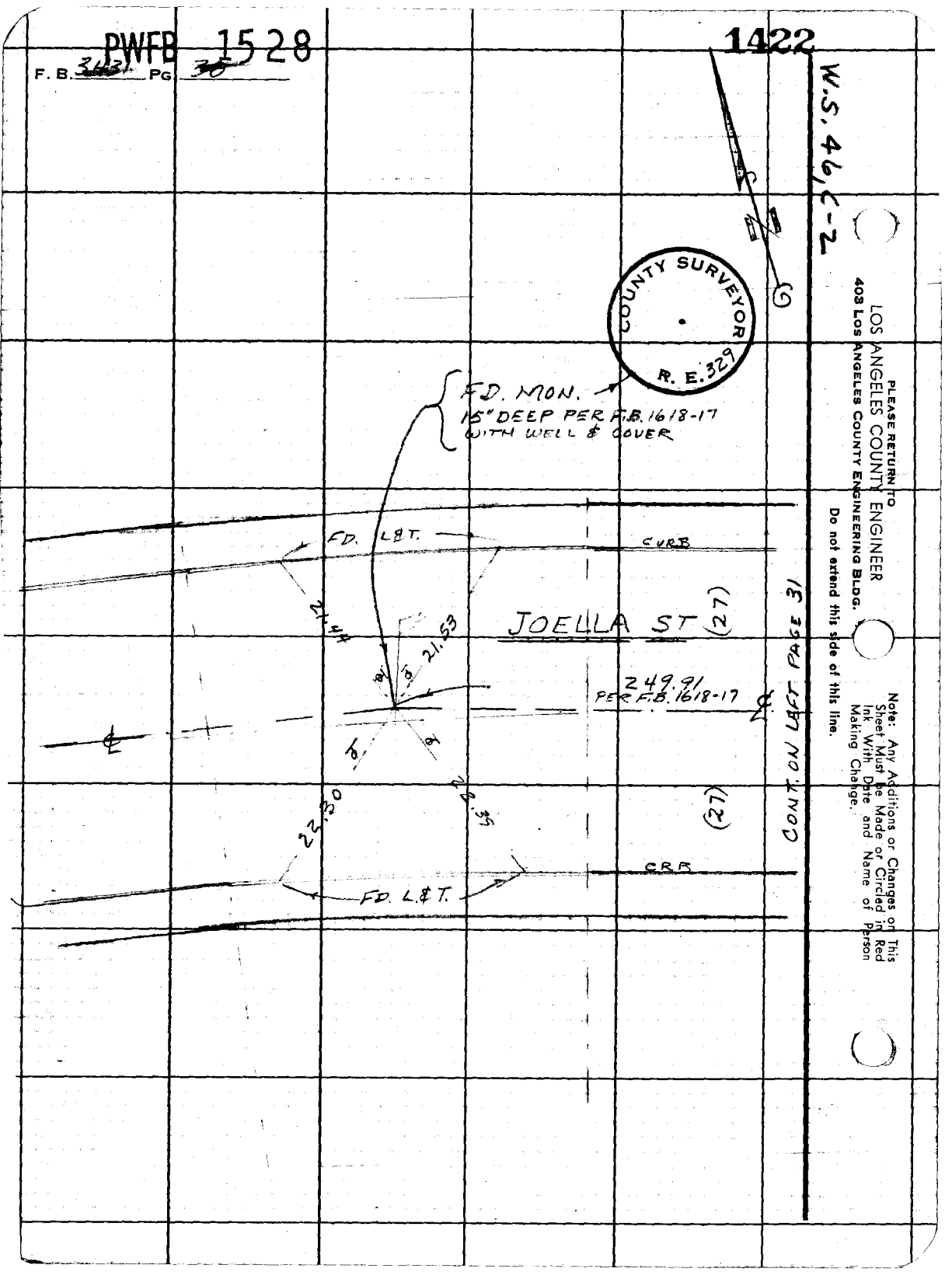

PLEASE RETURN TO
LOS ANGELES COUNTY ENGINEER
403 LOS ANGELES COUNTY ENGINEERING BLDG.

Do not extend this side of this line.

Note: Any Additions or Changes on This Sheet Must be Made or Circled in Red Ink With Date and Name of Person Making Change.

PWFB 1528

1423

Notes Ck'd by	Survey of CALIFORNIA AVE
Map No. [illegible]	[illegible] 68 °F
Office Work R. R. SHEAN	Surveyed by G.E. DREIER
Checked	Notes G.E. DREIER Date 9-21-67
Date	Indexed C. J. GALLI

F. B. 3431 Pg. 37

CONT ON BOT. PAGE 32

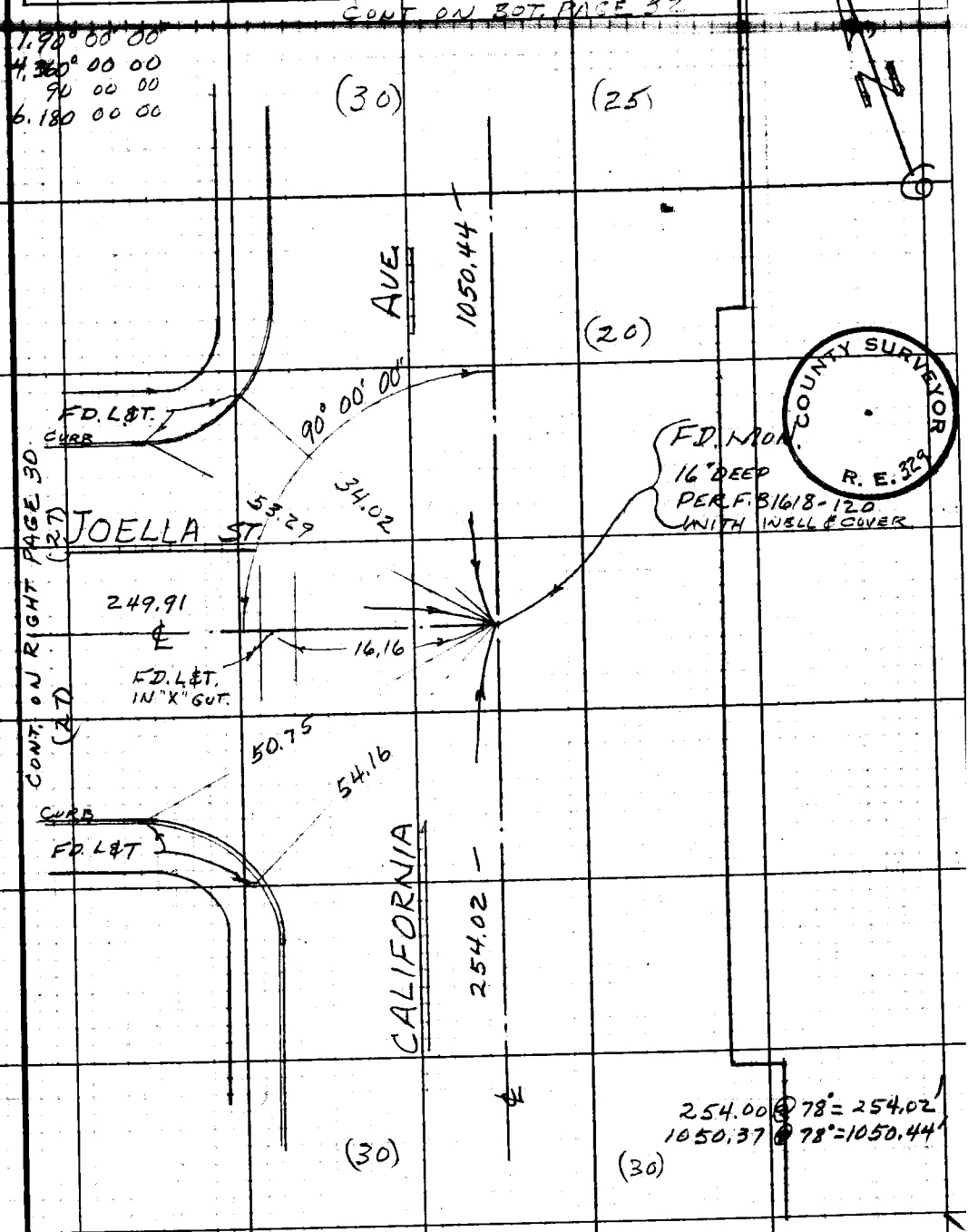

CONT ON TOP PAGE 29

W.S. 46, C-2

Note: Any Additions or Changes on This Sheet Must be Made or Circled in Red Ink With Date and Name of Person Making Change.

Do not extend this side of this line.

PLEASE RETURN TO
LOS ANGELES COUNTY ENGINEER
403 LOS ANGELES COUNTY ENGINEERING BLDG.

76F309S CE#310 1-65

PWFB 1528 1424

F. B. 3431 Pg. 28

W.S. 46, C-2

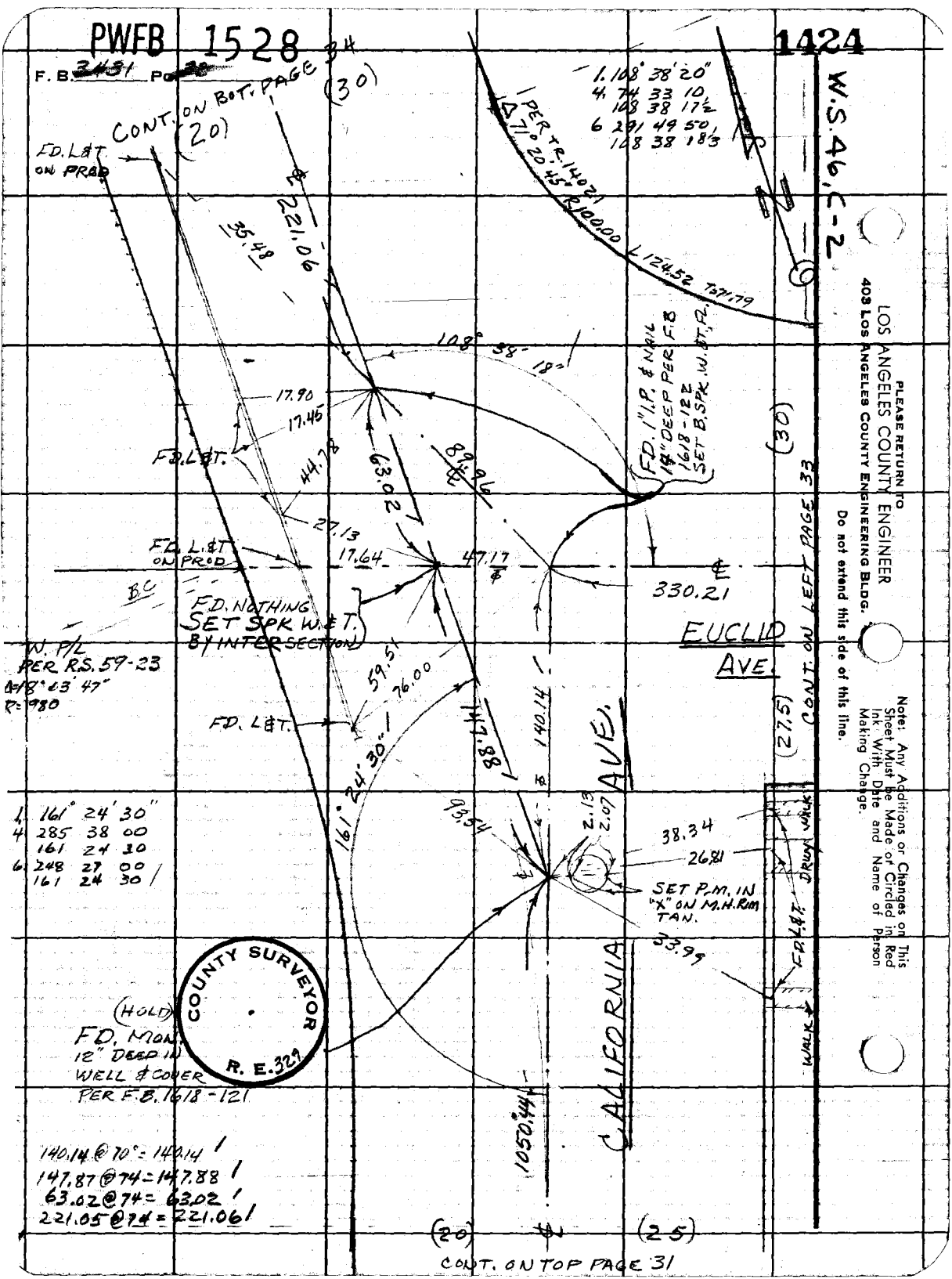

PLEASE RETURN TO
LOS ANGELES COUNTY ENGINEER
403 LOS ANGELES COUNTY ENGINEERING BLDG.

Do not extend this side of this line.

Note: Any Additions or Changes on This Sheet Must be Made or Circled in Red Ink With Date and Name of Person Making Change.

PWFB 1528

1425

Notes Ck'd by	Survey of CALIFORNIA AVE
Map No. [illegible]	F. B. [illegible] Pg. 33
Office Work R. R. SHEAN	Surveyed by G.E. DREIER
Checked	Notes G.E. DREIER Date 9-24-67
Date	Indexed C. J. GALLI

W.S. 46, C-2

Note: Any Additions or Changes on This Sheet Must be Made or Circled in Red Ink With Date and Name of Person Making Change.

PLEASE RETURN TO
LOS ANGELES COUNTY ENGINEER
403 LOS ANGELES COUNTY ENGINEERING BLDG.
Do not extend this side of this line.

CONT. ON RIGHT PAGE 32

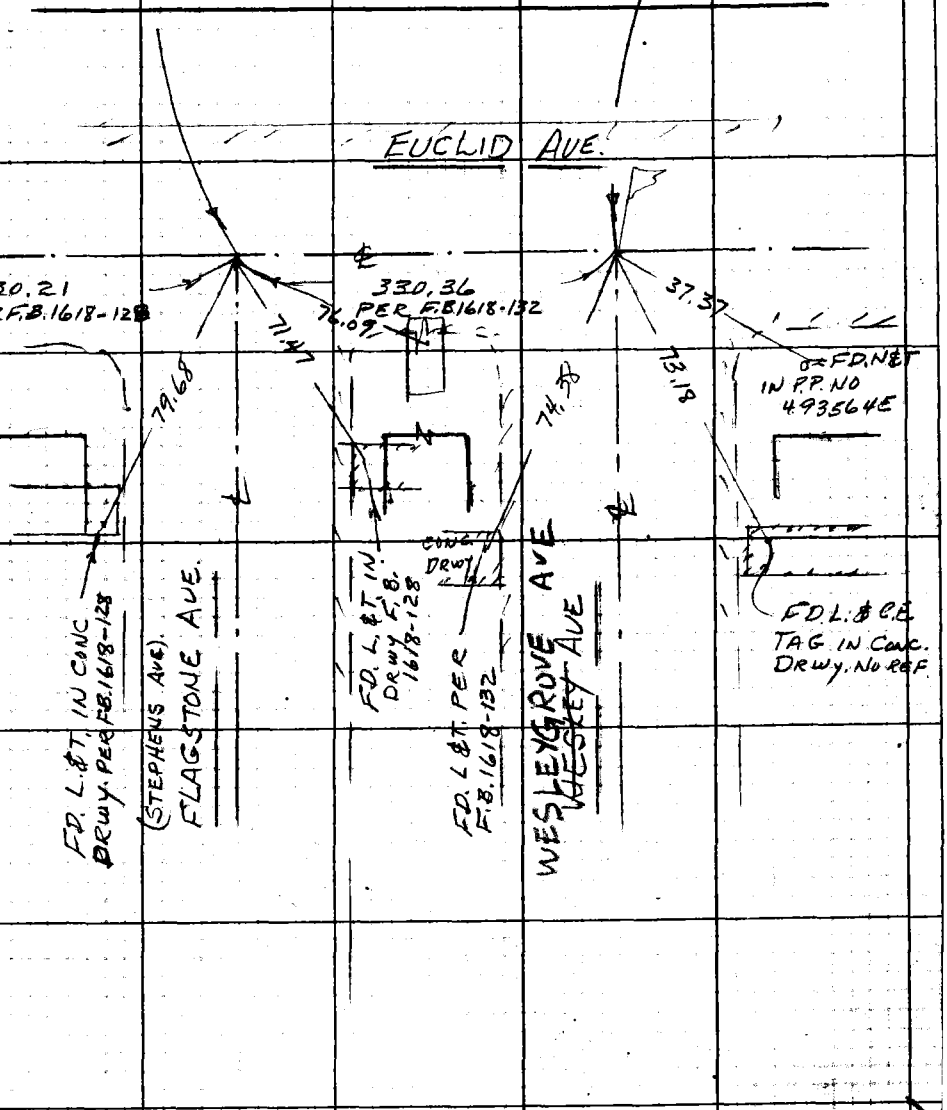

76F309S CE#310 1-65

PWFB 1528 CONT. BOT. PAGE 36

F. B. 9451 PG. 34

1426

W.S. 46, C-2 & W.S. 45, D-6

1. 91° 10' 40"
4. 4 42 20
91 10 35
6. 187 03 30
91 10 35

(25)

(50)

SET B. SPK. W. & T. PER TAN TIES F.B. 1618-124

FD. L&T.

AVE.

310.13

FD. L&T.

91° 10' 35"

42.92

HURSTVIEW AVE.

(30)

4.98

FD. 2" I.P., PLUG & TAG L.S. 2606 NO REF.

20.00

PROD.

FD. L&T.

FD. L&T

MONROVIA CITY BDRY.

15.39

1313.96 PER F.B. 1618-124, 134, 135

FD. 1" I.P. 15" DEEP PER F.B. 1618-124

.01

.02

49.47

26.60

27.53

(30)

48.62

89° 52' 46"

FD. L&T.

FD. L&T. TAG R.E. 2000

CALIFORNIA

221.06

1. 89 52 50
4. 359 31 00
89 52 45
6. 179 16 40
89 52 46

310.12 @ 72 = 310.13

(20)

(30)

CONT. TOP PAGE 32

CONT. ON LEFT PAGE 32

LOS ANGELES COUNTY ENGINEER
403 LOS ANGELES COUNTY ENGINEERING BLDG.

PLEASE RETURN TO

Do not extend this side of this line.

Note: Any Additions or Changes on This Sheet Must Be Made or Circled in Red Ink With Date and Name of Person Making Change.

PWFB 1529 585

Notes Ck'd by	Survey of CALIFORNIA AVE
Map No.	
Office Work R. R. SHEAN	Surveyed by G.E. DREIER
Checked	Notes G.E. DREIER Date 9-21-67
Date	Indexed C. J. GALLI

F. B. 3494 PG. 36

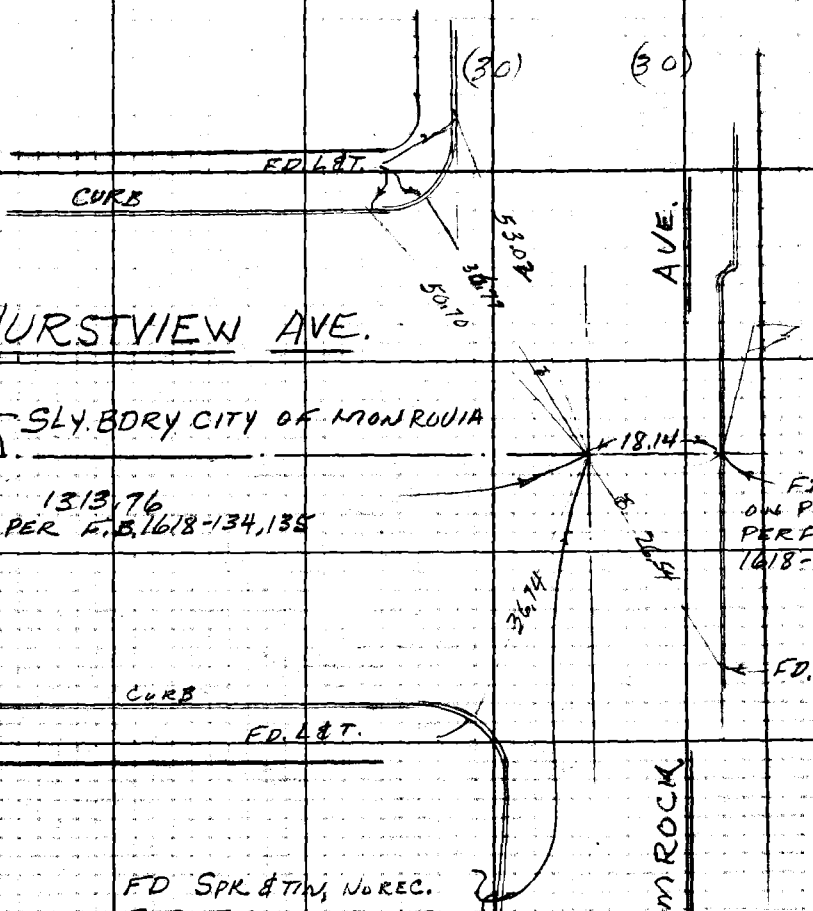

W.S. 46, C-2

CONT. ON RIGHT PAGE 34

Note: Any Additions or Changes on This Sheet Must be Made or Circled in Red Ink With Date and Name of Person Making Change.

PLEASE RETURN TO
LOS ANGELES COUNTY ENGINEER
403 LOS ANGELES COUNTY ENGINEERING BLDG.

Do not extend this side of this line.

76F309S CE#310 1-65

F. B. 3431 PG. 36

END

SANTA FE RR

W.S. 45, D-5

N

FD. L&T.

35.60
REC: 35.60

DUARTE RD.

FD. B. SPK. & W. 1" DN, ~~NO REF.~~
CLOSE TO TIES PER
F. B. 1618 - 138

TRANSIT LINE PER C.S. 8931

1321.75

7.00

TRACT LINE PER F.B. 1618-138

℄ PER CITY OF MONROVIA

FD. C. SPK. W. &T.
NO REF.

NO SURVEY

CONT ON RIGHT PAGE 40

37.29
REC: 37.34

69.75
M. & R.

FD L.&T.

91° 14' 25"

CALIFORNIA AVE

350.23

FD. L&T.

CURB

(1) 91° 14' 20"
(2) 4 57 40
91 14 25
(6) 187 26 30
91 14 25

CURB

FD. L&T. CURB

MONROVISTA AVE.

42.89

25.42

FD. L&T

20.24
PROP.

26.26

FD. L&T. IN "X" CUT.

25.23

44.11

(30)

FD. 1" I.P. PLUG & WIRE
FLUSH PER F.B. 1618-136

FD. L&T.

(25)

310.13

(50)

350.22 @ 72° = 350.23

NO SURVEY

CONT. TOP PAGE 34

PLEASE RETURN TO
LOS ANGELES COUNTY ENGINEER
403 LOS ANGELES COUNTY ENGINEERING BLDG.

Do not extend this side of this line.

Note: Any Additions or Changes on This Sheet Must Be Made or Circled in Red Ink With Date and Name of Person Making Change.

PWFB 1528 1427

Notes Ck'd by	Survey of CALIFORNIA AVE.
Map No.	
Office Work R. R. SHEAN	Surveyed by G.E. DREIER
Checked	Notes G.E. DREIER Date 9-26-67
Date	Indexed C. J. GALLI

F. B. 3631 PG. 27

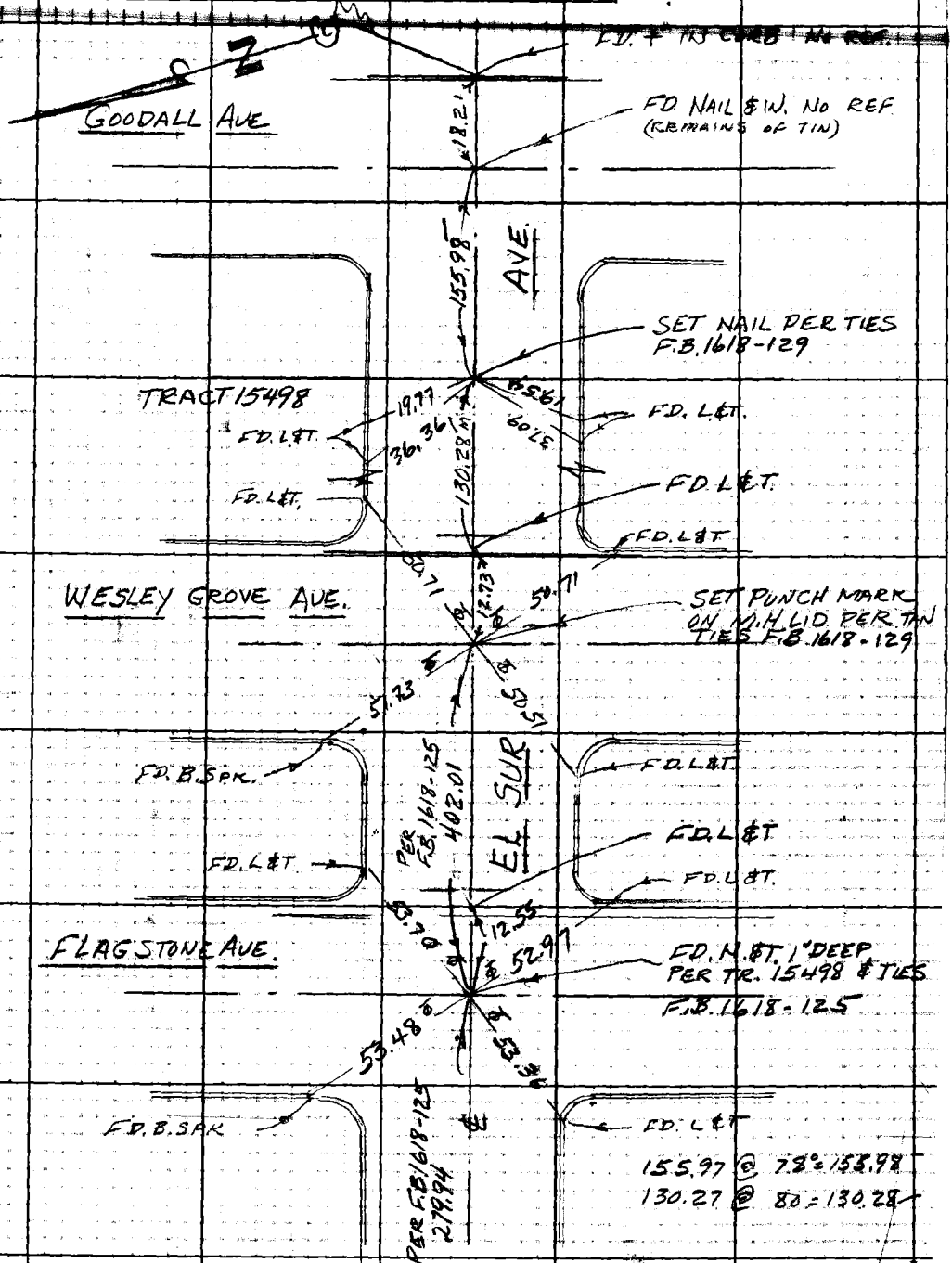

W.S. 44, C-2

Note: Any Additions or Changes on This Sheet Must be Made or Circled in Red Ink, With Date and Name of Person Making Change.

PLEASE RETURN TO
LOS ANGELES COUNTY ENGINEER
408 LOS ANGELES COUNTY ENGINEERING BLDG.

Do not extend this side of this line.

6F309S CE#310 1-65

CONT. ON RIGHT PAGE 29

PWFB 1528 CONT ON LEFT PAGE 7 1428

F. B. 3421 PG 38

STA.

CAD. TIE TO TRAV.

W.S. 46, B-2

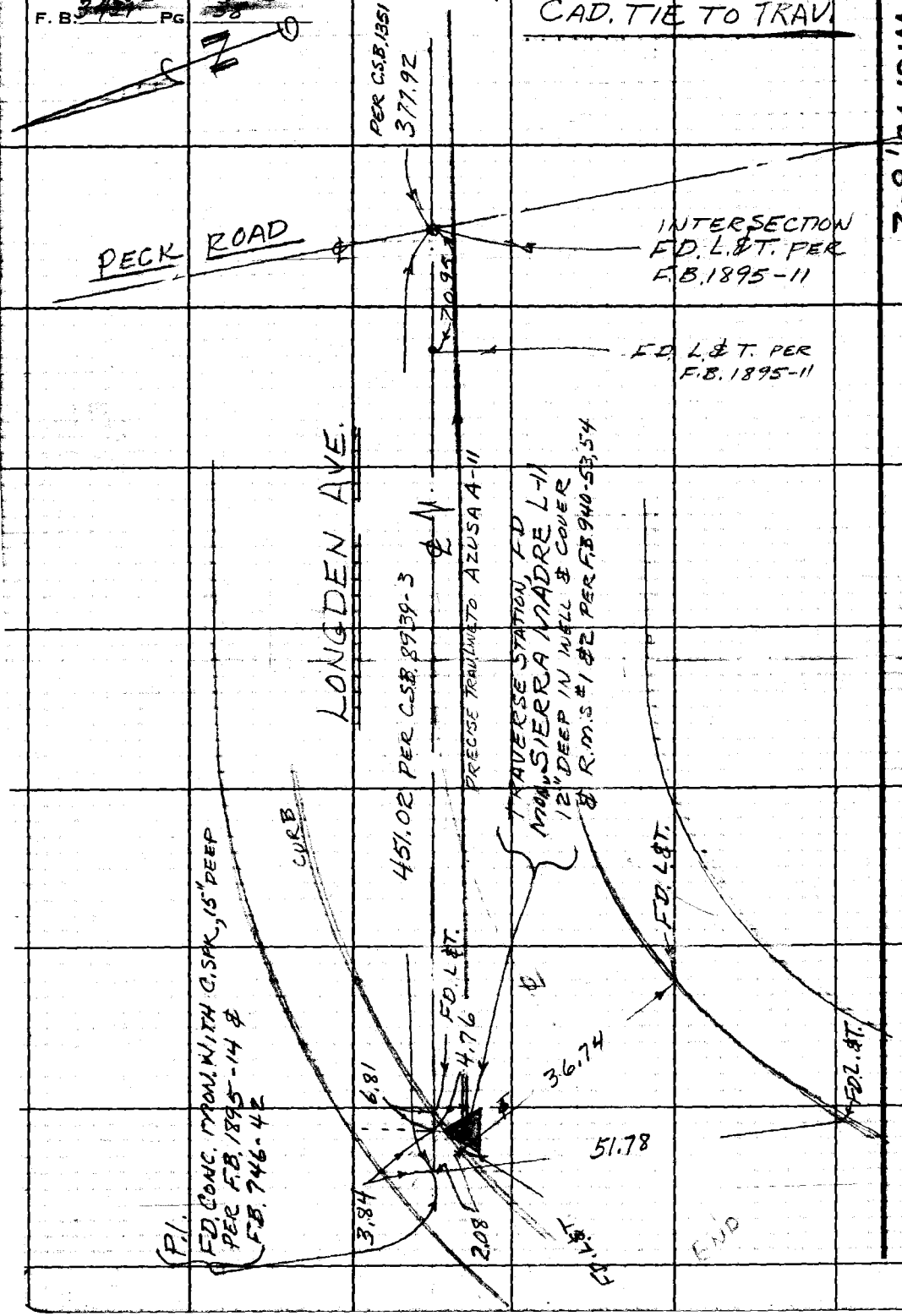

PLEASE RETURN TO
LOS ANGELES COUNTY ENGINEER
403 LOS ANGELES COUNTY ENGINEERING BLDG.

Do not extend this side of this line.

Note: Any Additions or Changes on This Sheet Must be Made or Circled in Red Ink With Date and Name of Person Making Change.

PWFB 1528

1429

Notes Ck'd by	Survey of CALIFORNIA AVE
Map No. [illegible]	[illegible]
Office Work R. R. SHEAN	Surveyed by G. E. DREIER
Checked	Notes G. E. DREIER Date 10-10-67
Date	Indexed C. J. GALLI

F. B. [illegible] Pg. [illegible]

FB. 746-31
RD FA 44-94
RD FB 407-64
65

Note: Any Additions or Changes on This Sheet Must be Made or Circled in Red Ink With Date and Name of Person Making Change.

W.S. 46, C-3

PLEASE RETURN TO
LOS ANGELES COUNTY ENGINEER
403 LOS ANGELES COUNTY ENGINEERING BLDG.
Do not extend this side of this line.

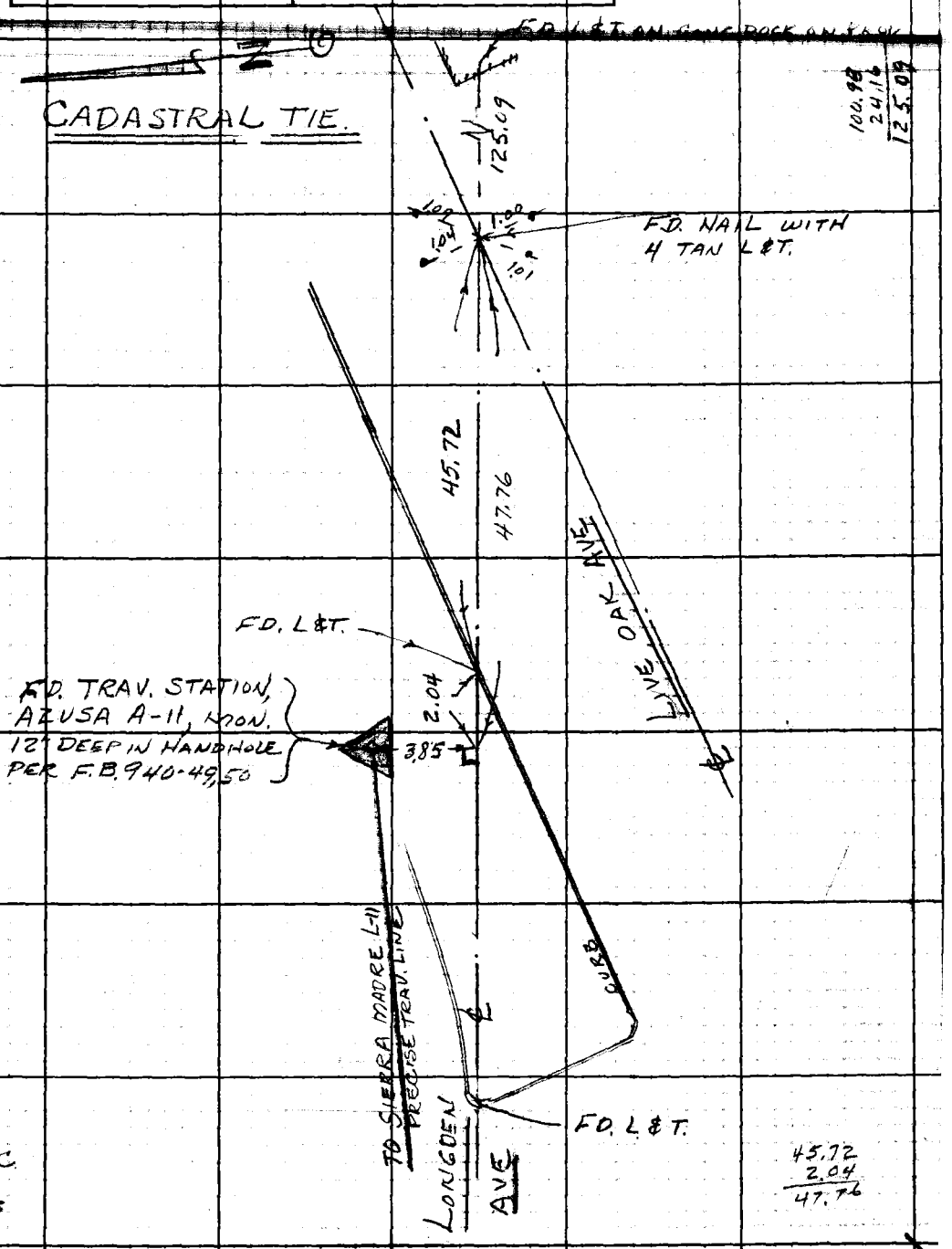

RD F.B. 407-64
65
59.33
776.67
447.77 TO B.C.
C.S. 8939-3

76F309S CE#310 1-65

CONT. ON RIGHT PAGE 7

F. B. 3431 PG 40

115
1192
1327

W.S. 45, D-5

LOS ANGELES COUNTY ENGINEER
403 LOS ANGELES COUNTY ENGINEERING BLDG.

PLEASE RETURN TO

Do not extend this side of this line.

Note: Any Additions or Changes on This Sheet Must be Made or Circled in Red Ink With Date and Name of Person Making Change.

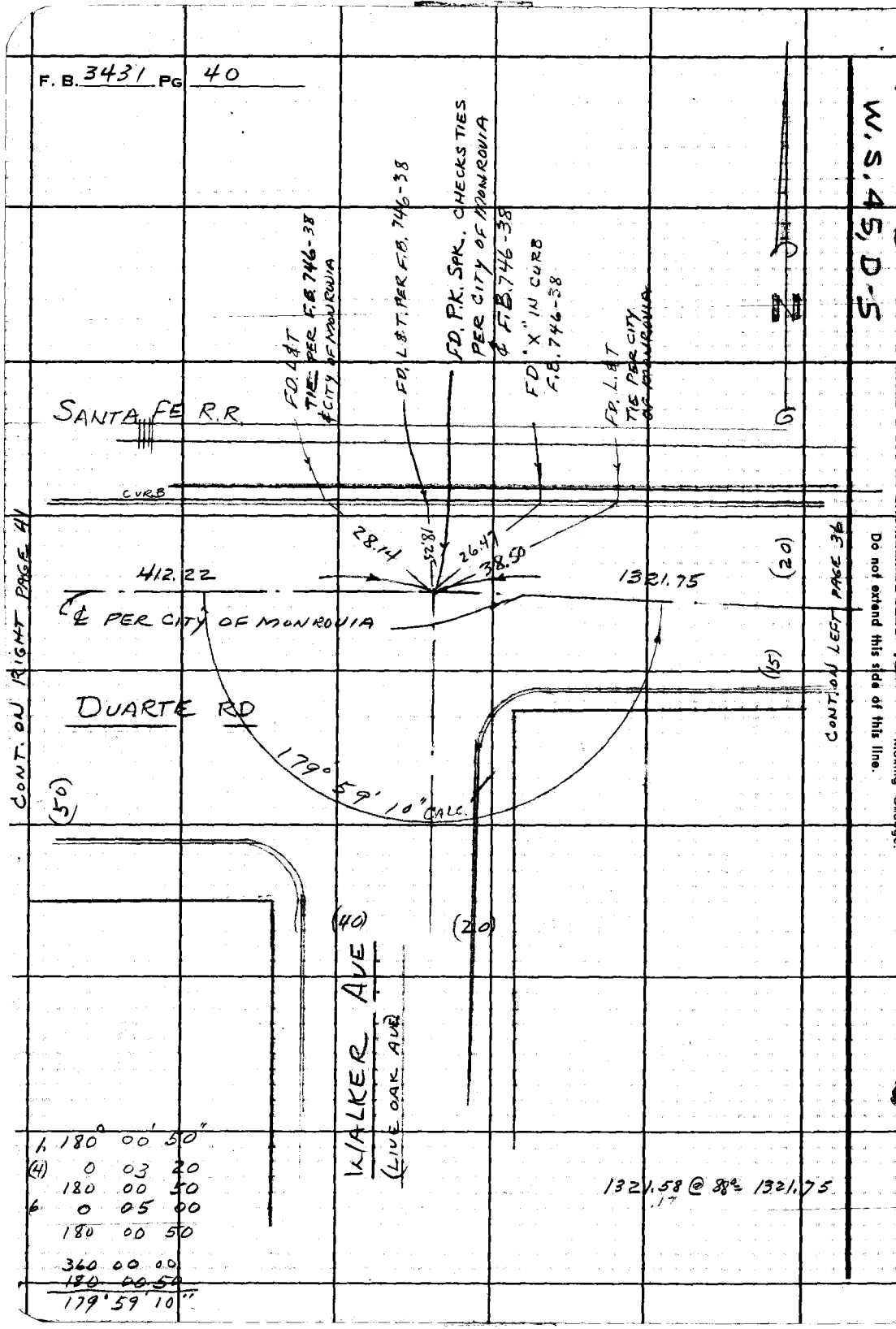

1.	180°	00'	50"
(4)	0	03	20
	180	00	50
6	0	05	00
	180	00	50
	360	00	00
	~~180~~	~~00~~	~~50~~
	179°	59'	10"

PWFB 1628

76

Notes Ck'd by	Survey of CALIFORNIA AVE
Office Work R. R. SHEAN	Surveyed by G. E. DREIER
Checked	Notes G. E. DREIER Date 10-10-67
Date	Indexed C. J. GALLI

F. B. ~~[illegible]~~ Pg. ~~41~~

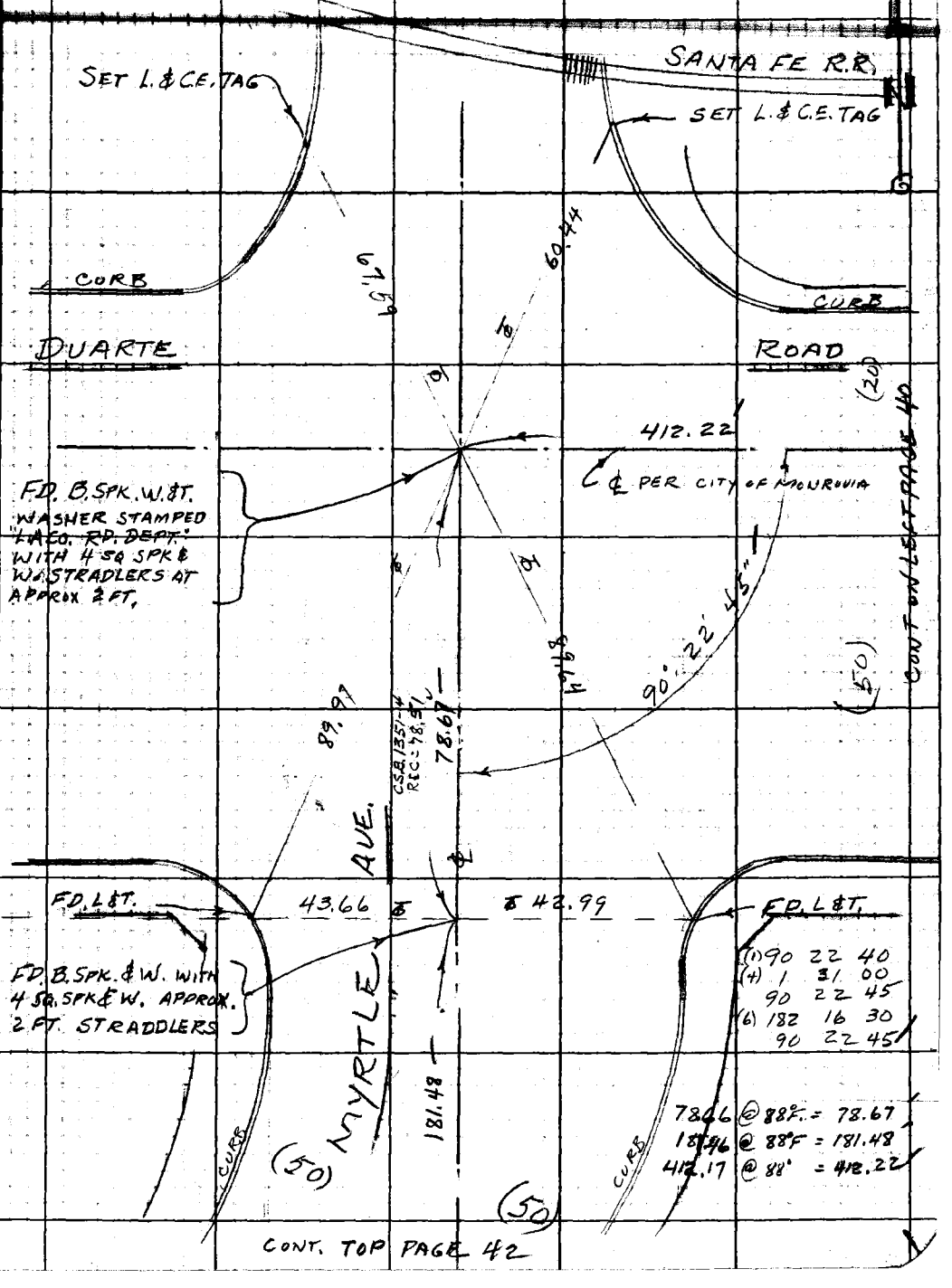

CONT. TOP PAGE 42

W. S. 45, D-5

Note: Any Additions or Changes on This Sheet Must be Made or Circled in Red Ink With Date and Name of Person Making Change.

PLEASE RETURN TO
LOS ANGELES COUNTY ENGINEER
403 LOS ANGELES COUNTY ENGINEERING BLDG.

Do not extend this side of this line.

76F309S CE#310 1-65

PWFB 1628

F. B. [illegible] PG. [illegible]

CONT. BOTTOM PAGE 41

77

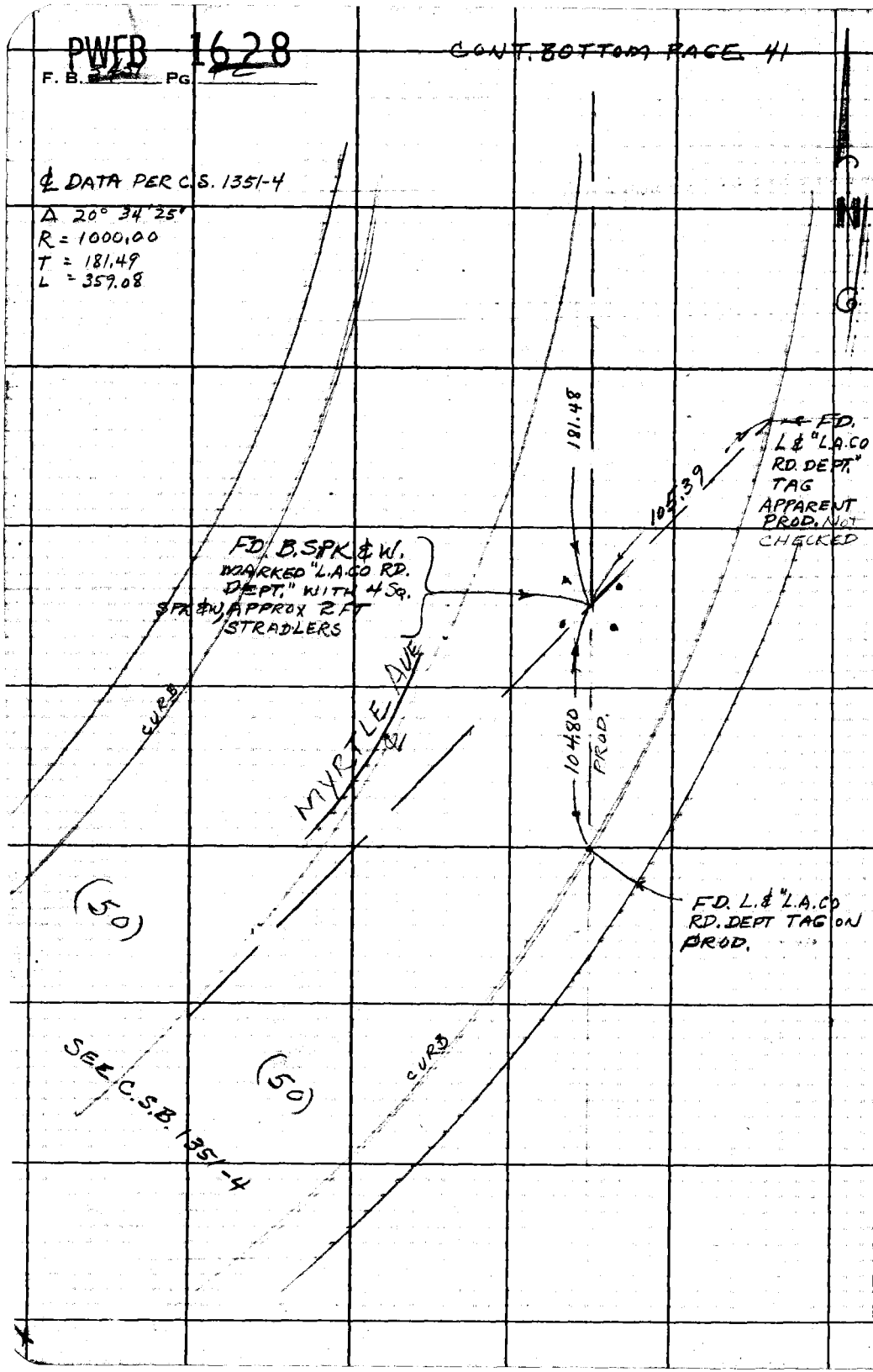

PLEASE RETURN TO
LOS ANGELES COUNTY ENGINEER
403 LOS ANGELES COUNTY ENGINEERING BLDG.

Do not extend this side of this line.

Note: Any Additions or Changes on This Sheet Must be Made or Circled in Red Ink With Date and Name of Person Making Change.

PWFB 1537

39

Notes Ck'd by	Survey of Foothill Blvd
Map No.	JN [illegible] Tape Std
Office Work	Surveyed by FEB
Checked	Notes FEB Date 31 Oct 75
Date	Indexed [illegible] PALMER [illegible] 1 4 75

F.B. 3431 Pg. 47

IN 0038.28

FOOTHILL BLVD.

From MILLS AVE.

To PADUA AVE.

Brooks
Smith
Peterson
Crowder.

Note: Any Additions or Changes on this Sheet Must be Made or Circled in Red Ink With Date and Name of Person Making Change.

PLEASE RETURN TO
LOS ANGELES COUNTY ENGINEER
403 LOS ANGELES COUNTY ENGINEERING BLDG.

Do not extend this side of this line.

76F3098 CE# 310 9-67

PWFB 1537

40, 41, 42, 43

F.B. ~~2431~~ Pg ~~44~~

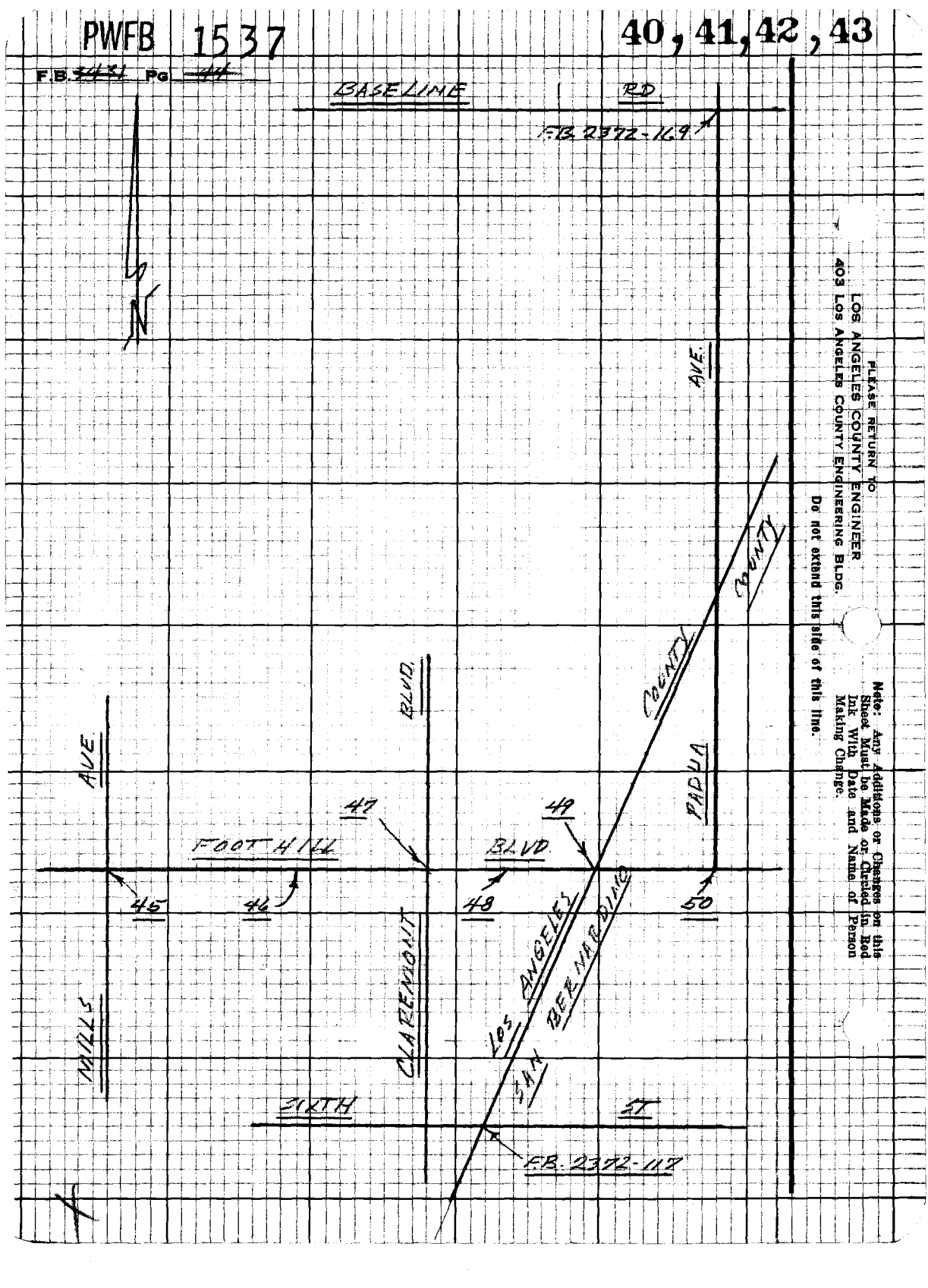

PLEASE RETURN TO
LOS ANGELES COUNTY ENGINEER
403 LOS ANGELES COUNTY ENGINEERING BLDG.

Do not extend this side of this line.

Note: Any Additions or Changes on this Sheet Must be Made or Circled in Red Ink With Date and Name of Person Making Change.

PWFB 1537

44

Notes Ck'd by	Survey of FOOTHILL BLVD
Map No.	JN [illegible] Tape [illegible] Std [illegible]
Office Work	Surveyed by FEB
Checked	Notes FEB. Date 31 Oct 75
Date	Indexed L. M. PALMER [illegible] 1 4 75

F.B. [illegible] PG. [illegible]

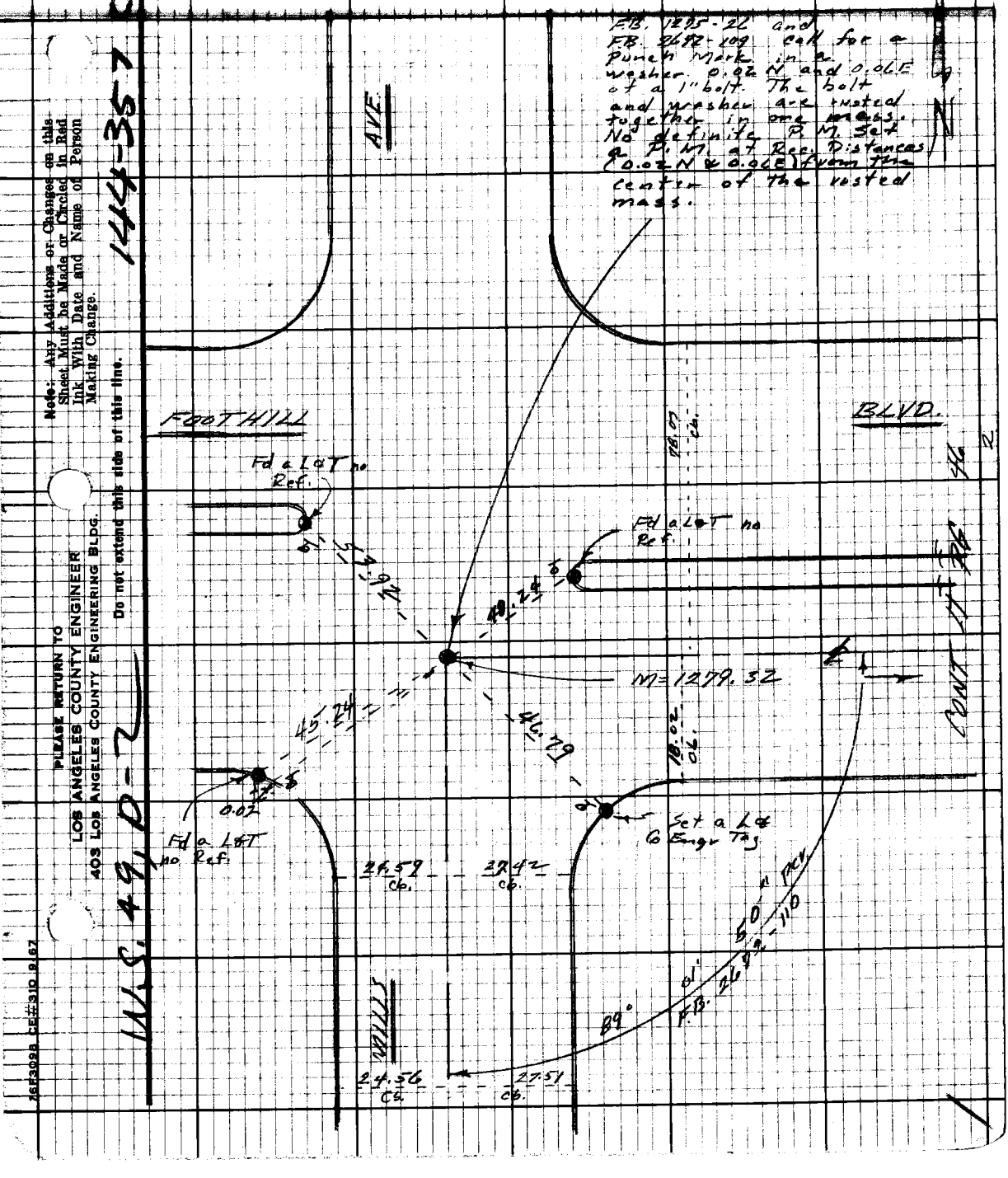

144-357 C-2

Note: Any Additions or Changes on this Sheet Must be Made or Circled in Red Ink With Date and Name of Person Making Change.

Do not extend this side of this line.

PLEASE RETURN TO
LOS ANGELES COUNTY ENGINEER
403 LOS ANGELES COUNTY ENGINEERING BLDG.

W.S. 49, D-2

76F3098 CE#310 9.67

PWFB 1537

45

F.B. ~~3491~~ Pg ~~46~~

#0199
1279.29 T= 72' = 1279.32
1279.30 T= 72' = 1279.33

FOOT HILL BLVD.

CONT RT PG 45

CONT LT PG 47

M = 1279.32



PLEASE RETURN TO
LOS ANGELES COUNTY ENGINEER
403 LOS ANGELES COUNTY ENGINEERING BLDG.

Do not extend this side of this line.

Note: Any Additions or Changes on this Sheet Must be Made or Circled in Red Ink With Date and Name of Person Making Change.

PWFB 1537

46 3

Notes Ck'd by	Survey of FOOTHILL BLVD
Map No.	JN [redacted] Tape [redacted] Std [redacted]
Office Work	Surveyed by FEB.
Checked	Notes FEB. Date 5 Nov 75
Date	Indexed T. M. PALMERI [redacted] 1 & 75

F.B. [redacted] PG. 47

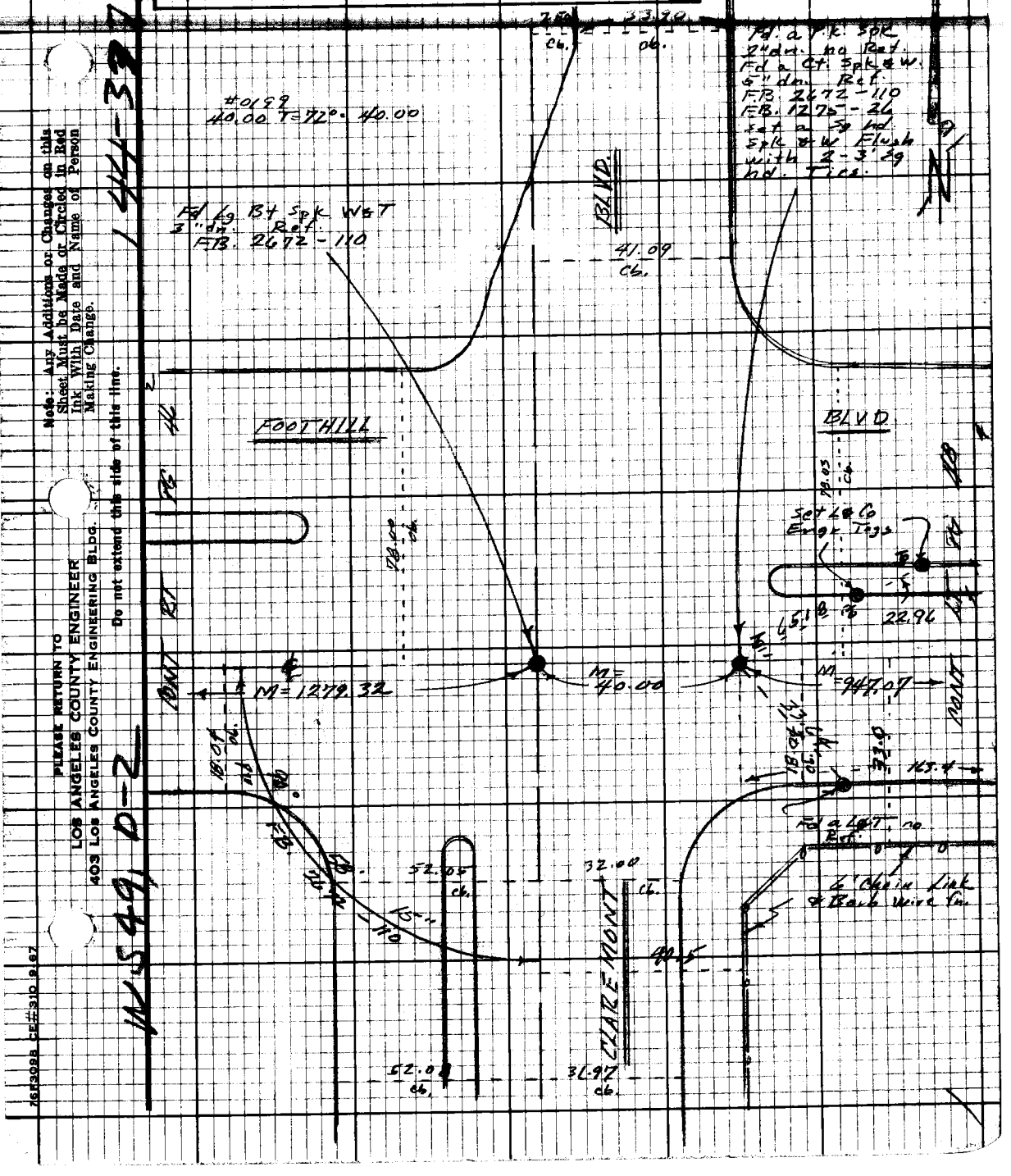

Note: Any Additions or Changes on this Sheet Must be Made or Circled in Red Ink With Date and Name of Person Making Change.

Do not extend this side of this line.

PLEASE RETURN TO
LOS ANGELES COUNTY ENGINEER
403 LOS ANGELES COUNTY ENGINEERING BLDG.

W549, D-2

144-337 A-2

76F3098 CE#310 9.67

PWFB 1537

47

F.B. 3431 Pg 48

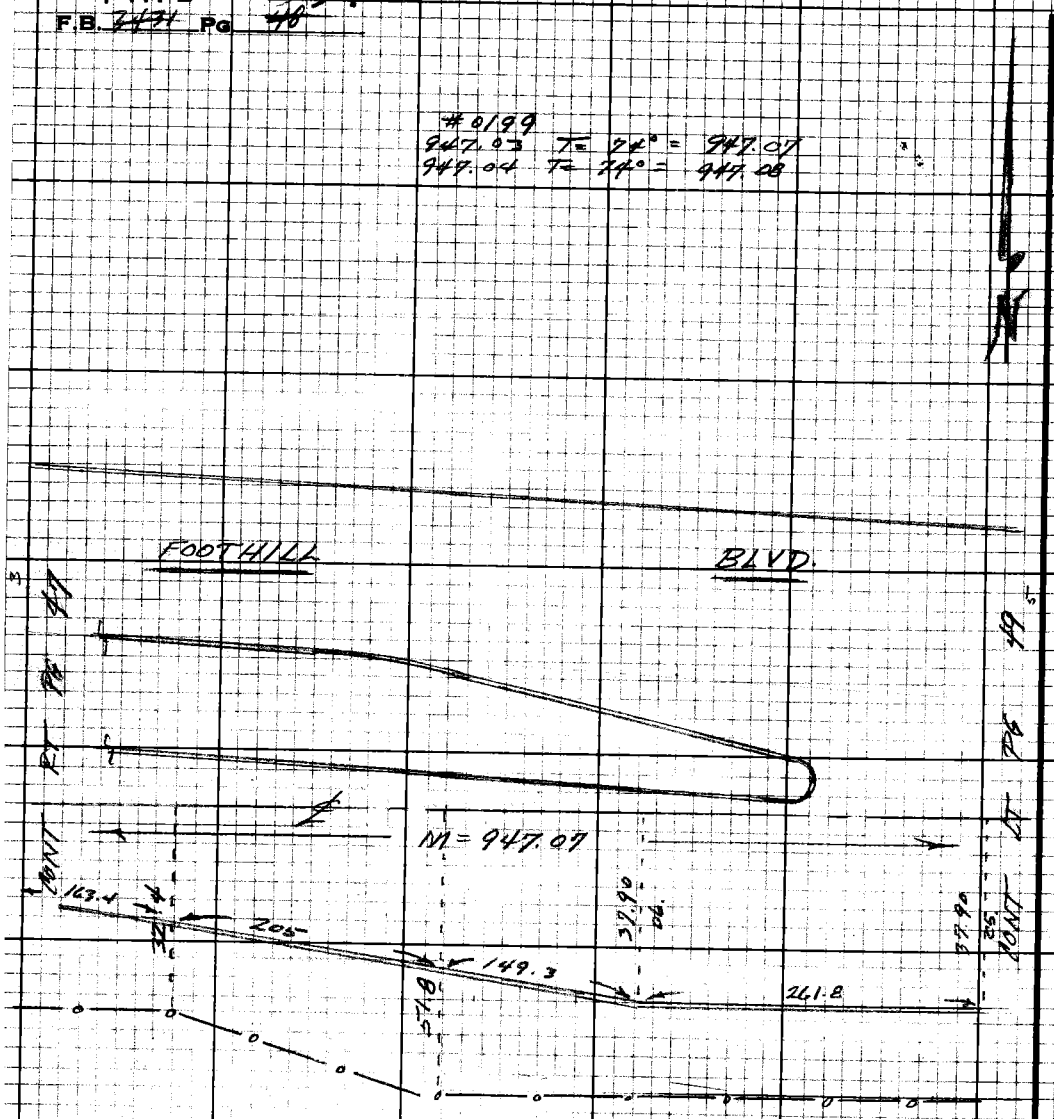

PLEASE RETURN TO
LOS ANGELES COUNTY ENGINEER
403 LOS ANGELES COUNTY ENGINEERING BLDG.

Do not extend this side of this line.

Note: Any Additions or Changes on this Sheet Must be Made or Circled in Red Ink With Date and Name of Person Making Change.

PWFB 1537

48

Notes Ck'd by	Survey of FOOTHILL BLVD
Map No.	[redacted]
Office Work	Surveyed by FEB
Checked	Notes FEB Date 5 Nov 75
Date	Indexed T. M. PALMER

F.B. 3471 PG. 44

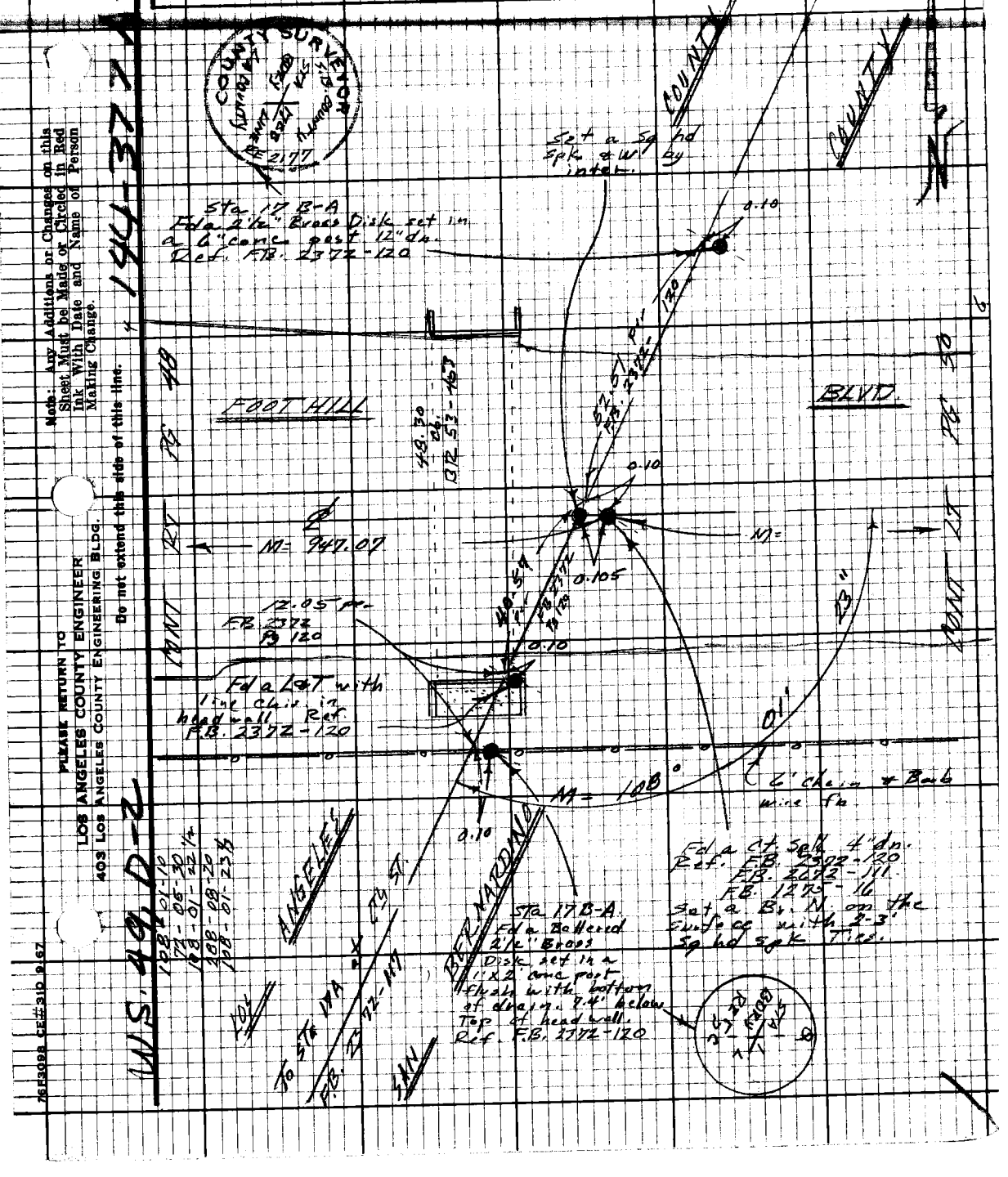

Note: Any Additions or Changes on this Sheet Must be Made or Circled in Red Ink With Date and Name of Person Making Change.

Do not extend this side of this line.

PLEASE RETURN TO
LOS ANGELES COUNTY ENGINEER
403 LOS ANGELES COUNTY ENGINEERING BLDG.

144-377 A-2

WS 49 D-2

76F3098 CE#310 9-67

F.B. 3431 PG 50

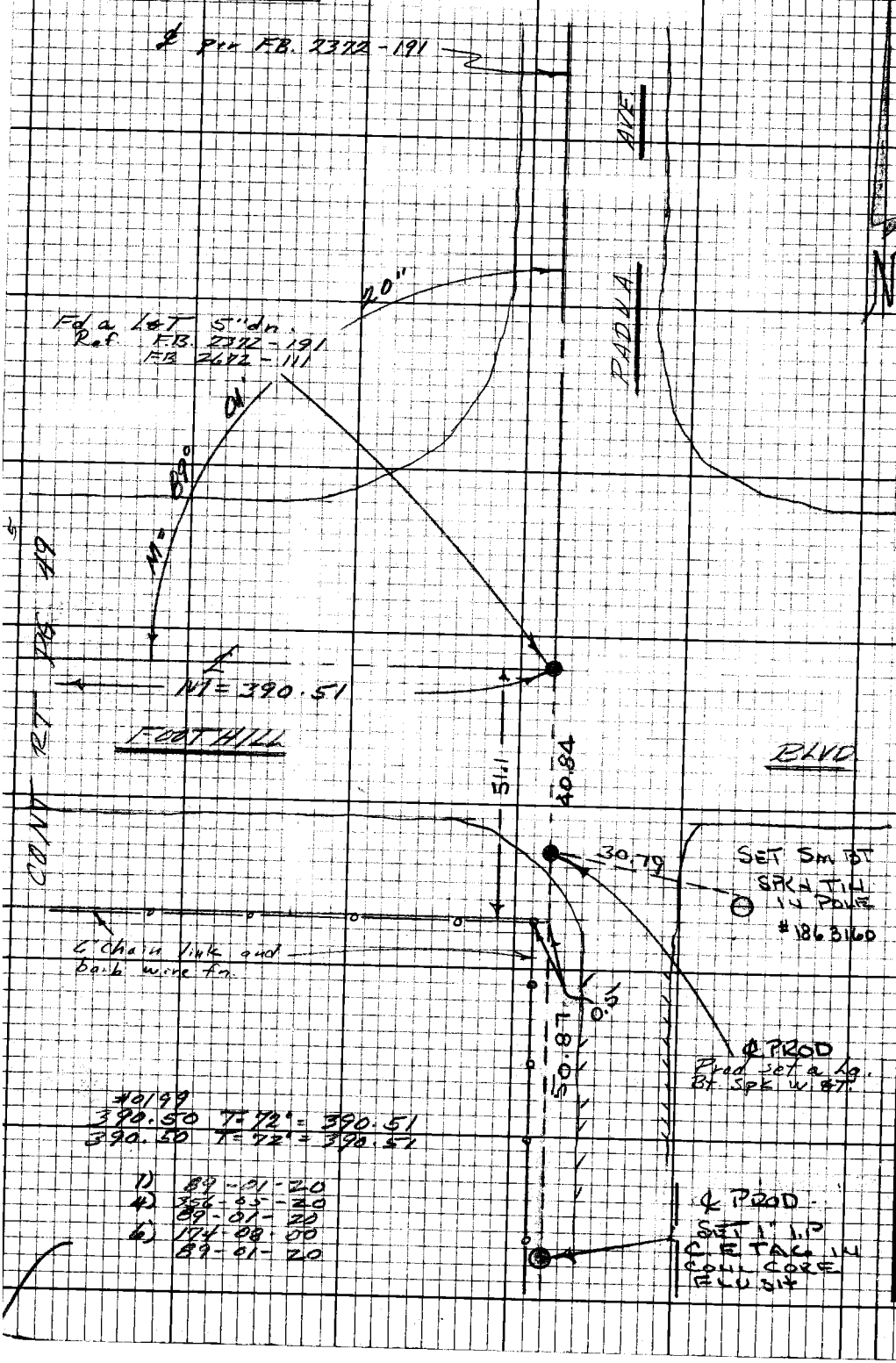

PLEASE RETURN TO
LOS ANGELES COUNTY ENGINEER
403 LOS ANGELES COUNTY ENGINEERING BLDG.

Do not extend this side of this line.

Note: Any Additions or Changes on this Sheet Must be Made or Circled in Red Ink With Date and Name of Person Making Change.

WS 49, D-2 8C 144-377 A-2