Map No.	JN	Tape Std °F
Office Work	Surveyed by	
Checked	Notes	Date
Date	Indexed	

F.B. 3433 Pg.

Page	Job	Description
[illegible]	Index	VERDUGO BLVD. 0097.24
[illegible]7	C.L.	Survey from Clifton Place to Canon Drive
[illegible]	Index	
[illegible]	C.L.	Proposed Realignment of Verdugo Blvd. between Foothill Blvd. & Union Avenue.
[illegible]	Topog.	Topography on the above line change
		SO. CALIF. EDISON CO. R/W. 0018.53
[illegible]8	B.M.	Bench levels for P.T. Sht. J-36
[illegible]		Location Exist. S.D. line and Edison Transmission Line
		SAYBROOK COUNTY PARK C.I. 9948.01
[illegible]	Const.	Construction staking

Microfilmed Jan. 8[illegible]

D.P.W. file o.k. Dec. '87

PWFB 1822 1094

Notes Ck'd by G. D. BAILEY	Survey of Verdugo Blvd	F. B. ~~3433~~ Pg. ~~5~~
Office Work M. HARRIS	Surveyed by FE Brooks	
Checked G. D. BAILEY	Notes FE B Date Sept 69	
Date MR 17 '70	Indexed G. D. BAILEY JUL 2 1 '69	

J.N. 0097.24

VERDUGO BLVD ℄

From Park Pl.
To Cañon Dr.

FE Brook
P. Harrington
GE Cook
M Sonnenschein

Note: Any Additions or Changes on This Sheet Must be Made or Circled in Red Ink With Date and Name of Person Making Change.

Do not extend this side of this line.

PLEASE RETURN TO
LOS ANGELES COUNTY ENGINEER
700 LOS ANGELES COUNTY ENGINEERING BLDG.

76F3098 S&E 1347 11-68

PWFB 1822

F. B. 3433 Pg. 8

1095 , 1096

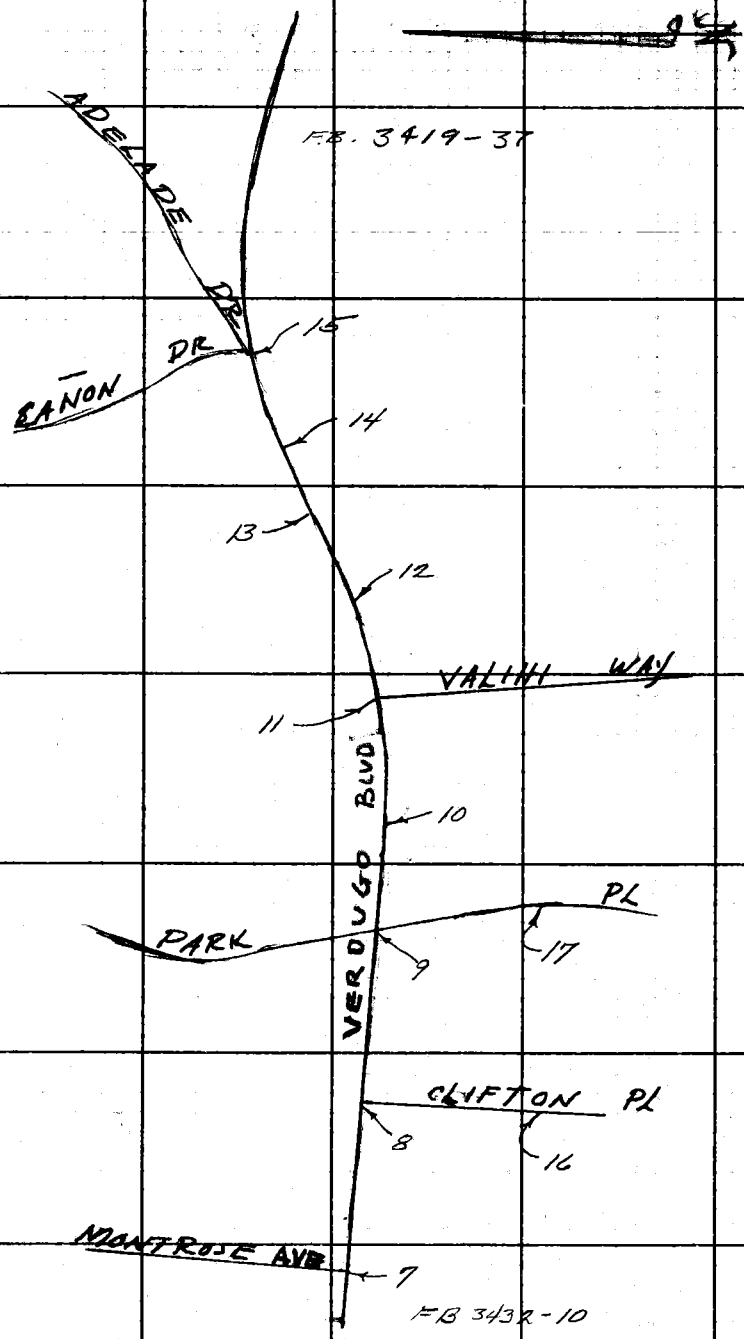

LOS ANGELES COUNTY ENGINEER

700 Los Angeles County Engineering Bldg.

PLEASE RETURN TO

Do not extend this side of this line.

Note: Any Additions or Changes on This Sheet Must be Made or Circled in Ink With Date and Name of Person Making Change.

PWFB 1821

312

Notes Ck'd by G. D. BAILEY	Survey of Verdugo Blvd	F. B. ~~3435~~ PG. ~~7~~
B-5086-2	IN 0097.24 Tape 0201 Std 68 °F	
Office Work M. HAMASU	Surveyed by FE Brooks	
Checked G. D. BAILEY	Notes FEB. Date 26 Sept 64	
Date 8 17 70	Indexed C. J. GALLI #2	

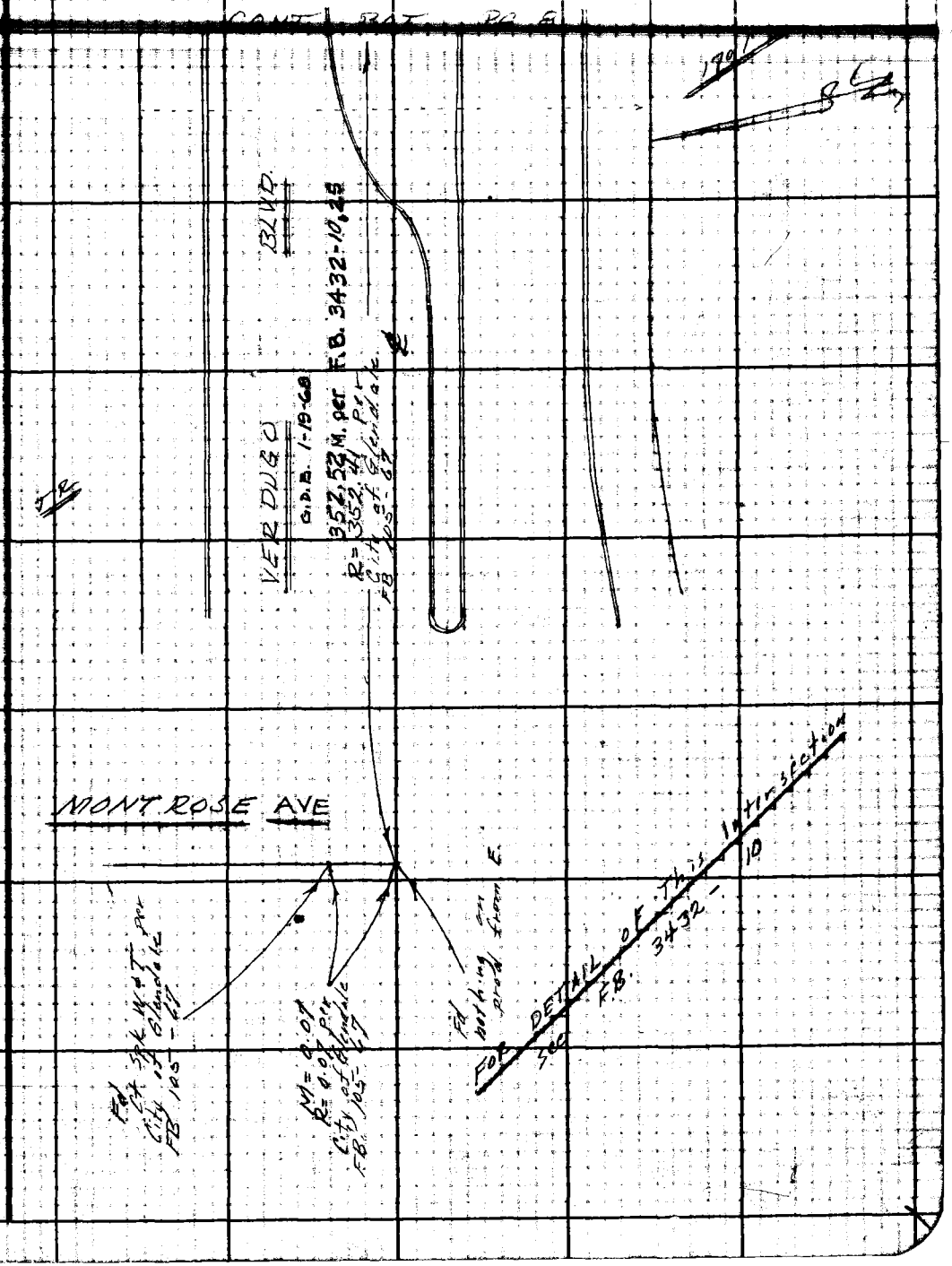

Note: Any Additions or Changes on This Sheet Must be Made or Circled in Red Ink With Date and Name of Person Making Change.

W.S. 51, C-5

Do not extend this side of this line.

PLEASE RETURN TO
LOS ANGELES COUNTY ENGINEER
403 LOS ANGELES COUNTY ENGINEERING BLDG.

76 F 3095 C.E. #310 6-62

PLEASE RETURN TO
LOS ANGELES COUNTY ENGINEER
403 LOS ANGELES COUNTY ENGINEERING BLDG.

Note: Any Additions or Changes on This Sheet Must be Made or Circled in Red Ink With Date and Name of Person Making Change.

Do not extend this side of this line.

313

W.S. 51, C-5

PWFB 1821

F.B. Pg.

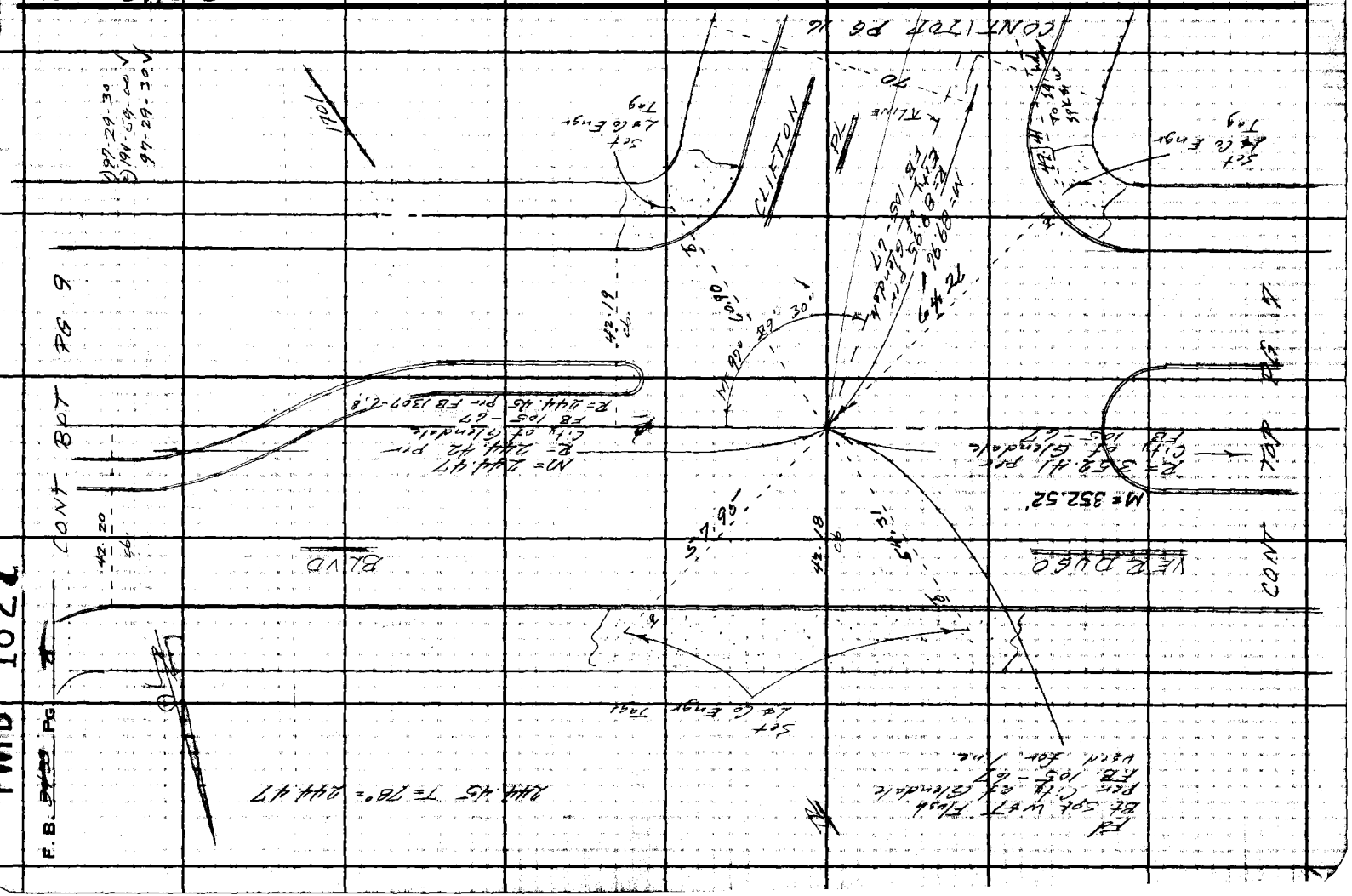

PWFB 1822 1098

Notes Ck'd by G. D. BAILEY	Survey of Verdugo Blvd	F. B. [illegible] PG. 9
Office Work M. HAMASU	Surveyed by FE Brooks	
Checked G. D. BAILEY	Notes [illegible] Date [illegible]	
Date MAR 17 '70	Indexed G. J. GALLI [illegible]	

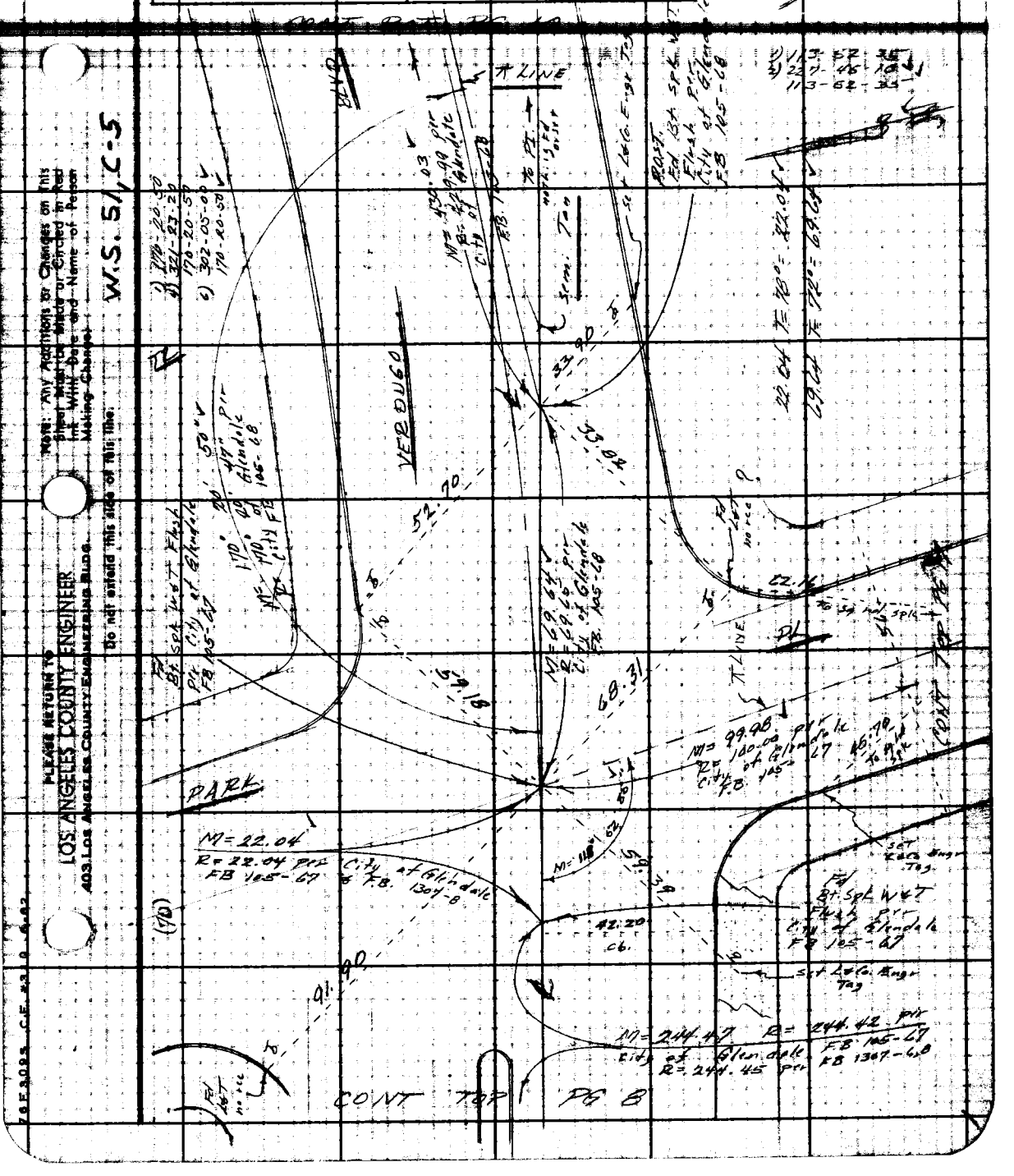

F. B. ~~3433~~ PG ~~10~~

CONT LT PG 11

CONT TOP PG 9

W. S. 51, C-5

PLEASE RETURN TO
LOS ANGELES COUNTY ENGINEER
403 Los Angeles County Engineering Bldg.

Do not extend this side of this line.

Note: Any Additions or Changes on This Sheet Must be Made or Circled in Red Ink With Date and Name of Person Making Change.

PWFB 1822 1100

Notes Ck'd by G. D. BAILEY	Survey of Verdugo Blvd.	F. B. ___ PG. ___
Office Work M. HAMASU	Surveyed by F E Brooks	
Checked G. D. BAILEY	Notes FEB Date 27 Apr 69	
Date MAR 17 '70	Indexed C. J. GALLI JUL 2 4 69	

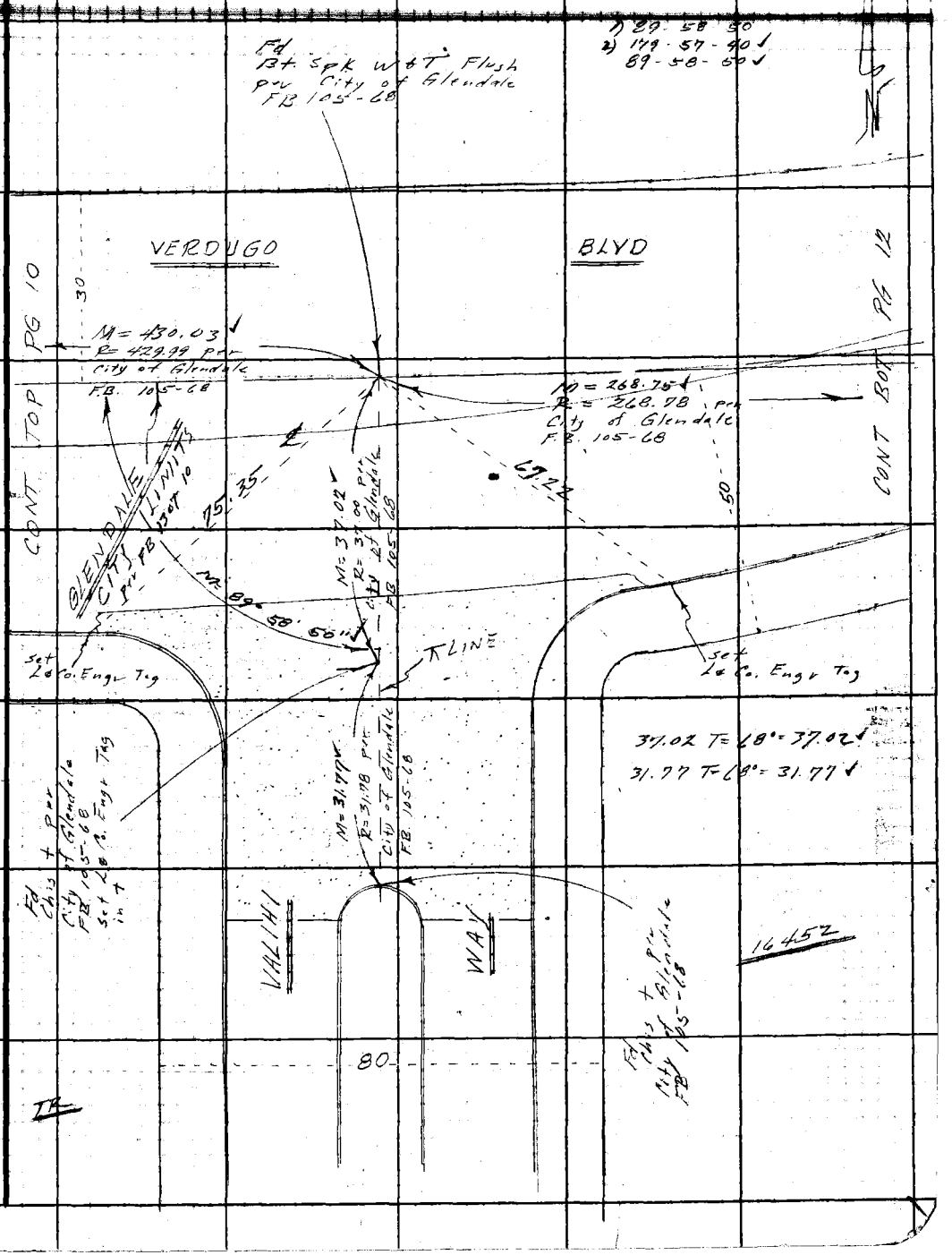

W.S. 51, C-5

Note: Any Additions or Changes on This Sheet Must be Made or Circled in Red Ink With Date and Name of Person Making Change.

PLEASE RETURN TO
LOS ANGELES COUNTY ENGINEER
403 LOS ANGELES COUNTY ENGINEERING BLDG.

Do not extend this side of this line.

76F309S CE#310 1-65

PLEASE RETURN TO
LOS ANGELES COUNTY ENGINEER
403 Los Angeles County Engineering Bldg.

Note: Any Additions or Changes on This Sheet Must be Made or Circled in Red Ink With Date and Name of Person Making Change.

Do not extend this side of this line.

W.S.51, C-5

1101

PWFB 1822

F. B. ____ Pg ____

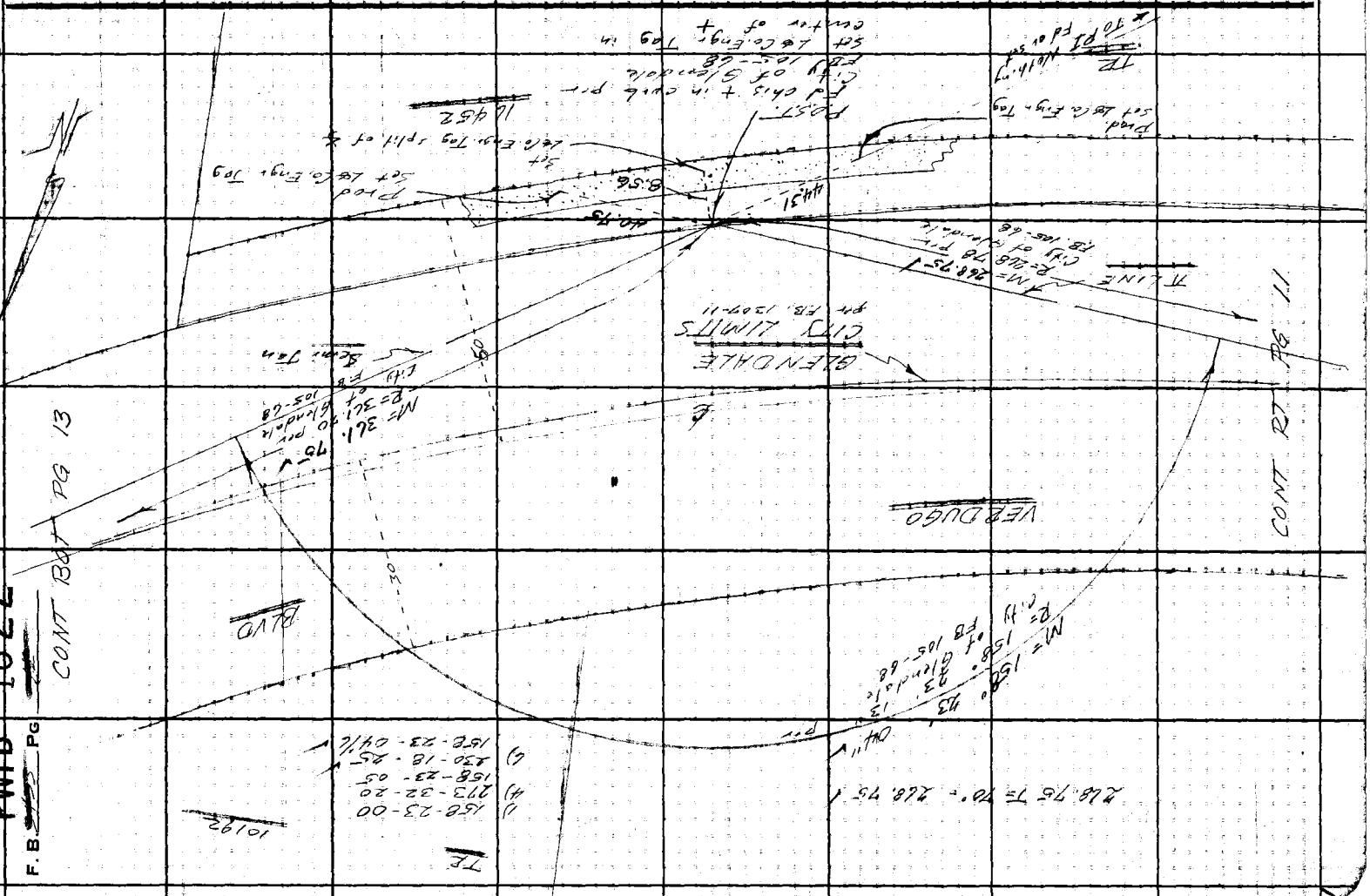

PWFB 1822

1102

Notes Ck'd by G. D. BAILEY	Survey of Verdugo Blvd.
[illegible]	[illegible]
Office Work M. HAMASU	Surveyed by F.E. Brooks
Checked G. D. BAILEY	Notes [illegible] Date [illegible]
Date MAR 17 '70	Indexed G. J. GALLI JR.

F. B. [illegible] PG. [illegible]

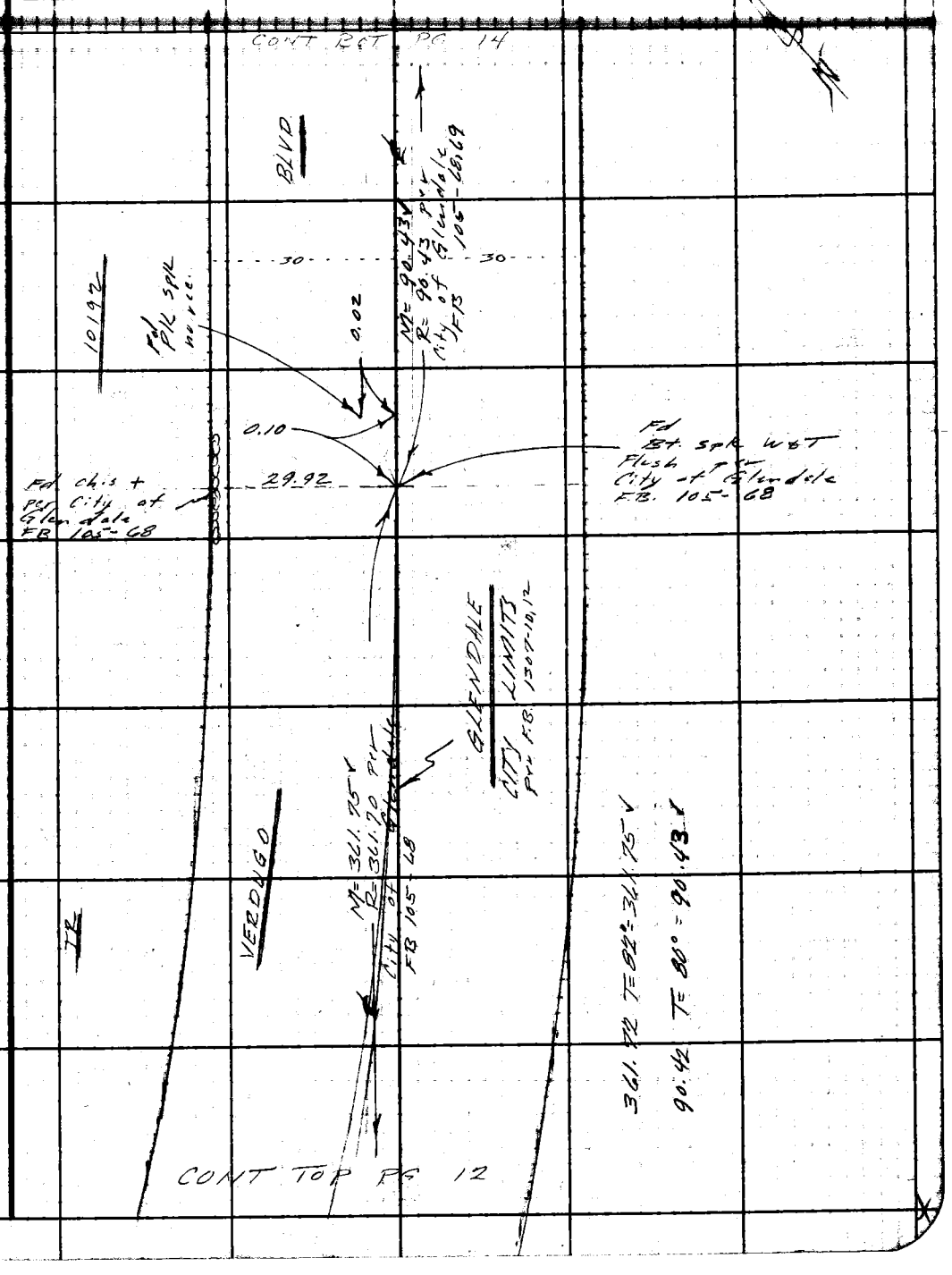

Note: Any Additions or Changes on This Sheet Must be Made or Circled in Red Ink With Date and Name of Person Making Change.

Do not extend this side of this line.

PLEASE RETURN TO
LOS ANGELES COUNTY ENGINEER
403 LOS ANGELES COUNTY ENGINEERING BLDG.

76F309S CE #310 6-62

PLEASE RETURN TO
LOS ANGELES COUNTY ENGINEER
403 LOS ANGELES COUNTY ENGINEERING BLDG.

Note: Any Additions or Changes on This Sheet Must be Made or Circled in Red Ink With Date and Name of Person Making Change.

Do not extend this side of this line.

1103

PWEB 1822

F. B. ____ PG ____

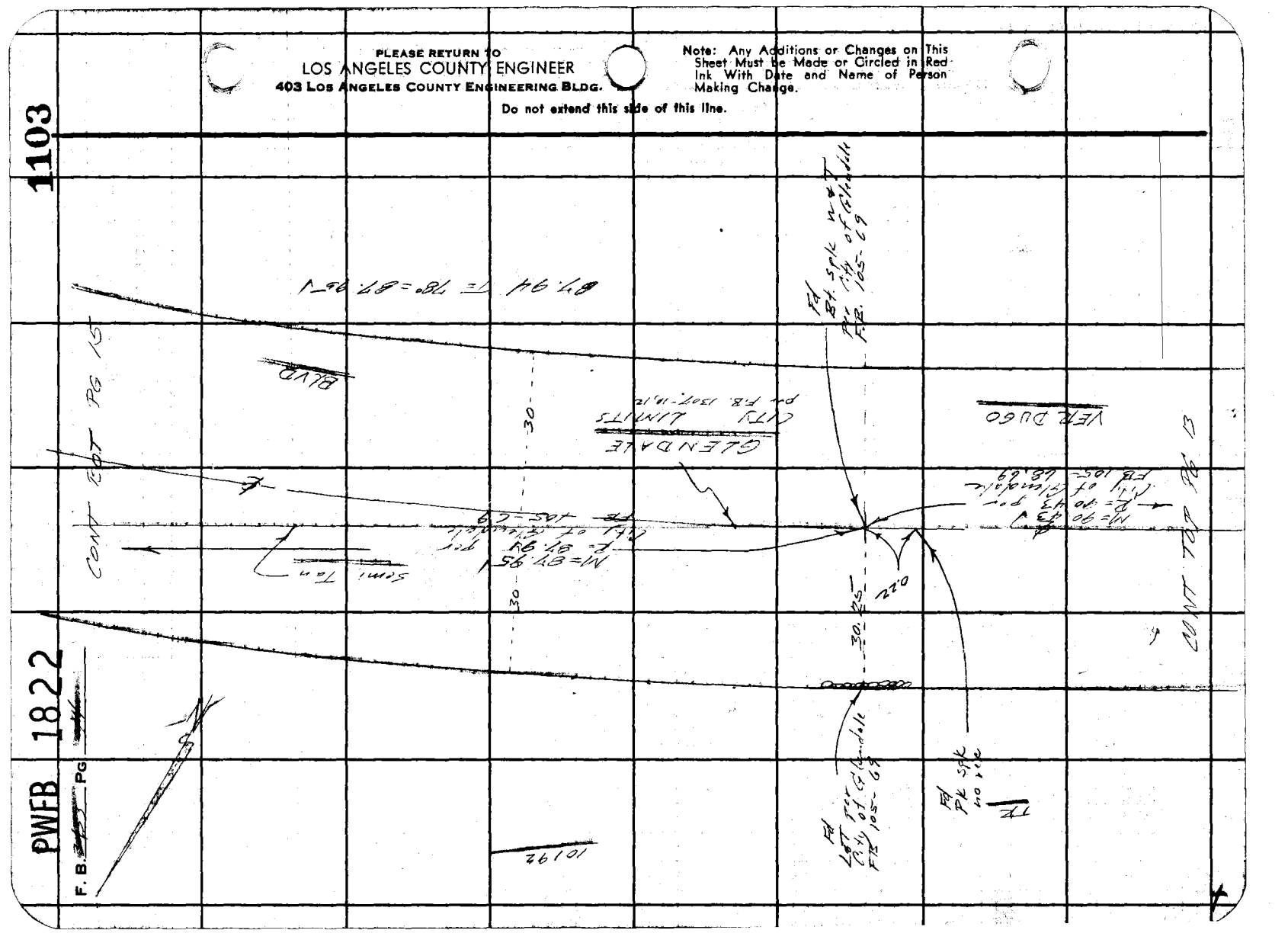

PWFB 1822 1104

Notes Ck'd by G. D. BAILEY	Survey of Verdugo Blvd	F. B. [illegible] PG. [illegible]
[illegible]	[illegible] Tape [illegible] Std [illegible] °F	
Office Work M. HAMASU	Surveyed by FE Brooks	
Checked G. D. BAILEY	Notes FEB Date [illegible]	
Date MAR 17 70	Indexed C. J. GALLI [illegible]	

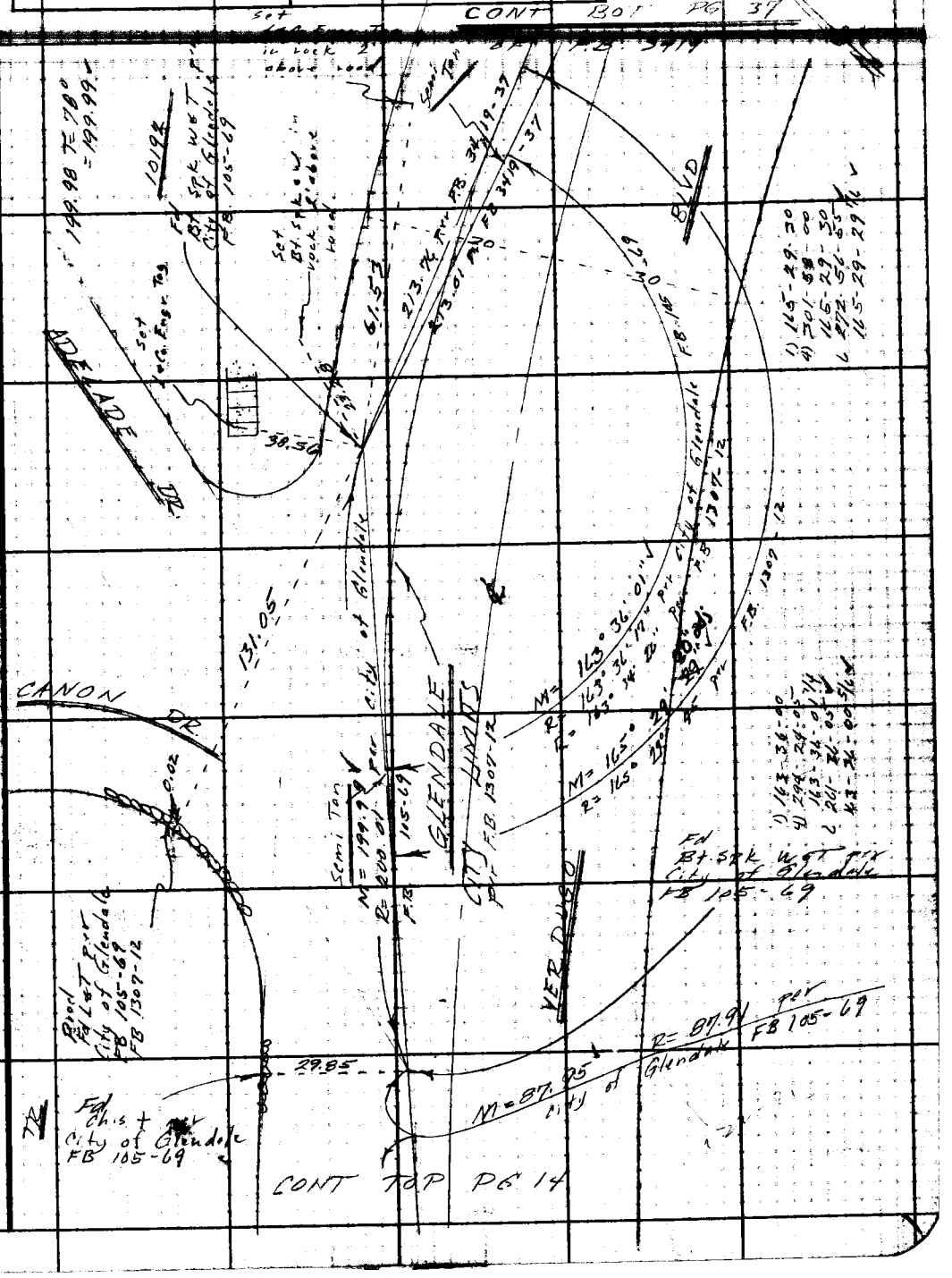

Note: Any Additions or Changes on This Sheet Must be Made or Circled in Red Ink With Date and Name of Person Making Change.

W.S. 51, C-5

Do not extend this side of this line.

PLEASE RETURN TO
LOS ANGELES COUNTY ENGINEER
403 LOS ANGELES COUNTY ENGINEERING BLDG.

76F3095 C.E. #310 6-62

PLEASE RETURN TO
LOS ANGELES COUNTY ENGINEER
403 LOS ANGELES COUNTY ENGINEERING BLDG.

Note: Any Additions or Changes on This Sheet Must Be Made or Circled in Red Ink With Date and Name of Person Making Change.

Do not extend this side of this line.

PWFB 1822

F. B. [illegible] Pg. [illegible]

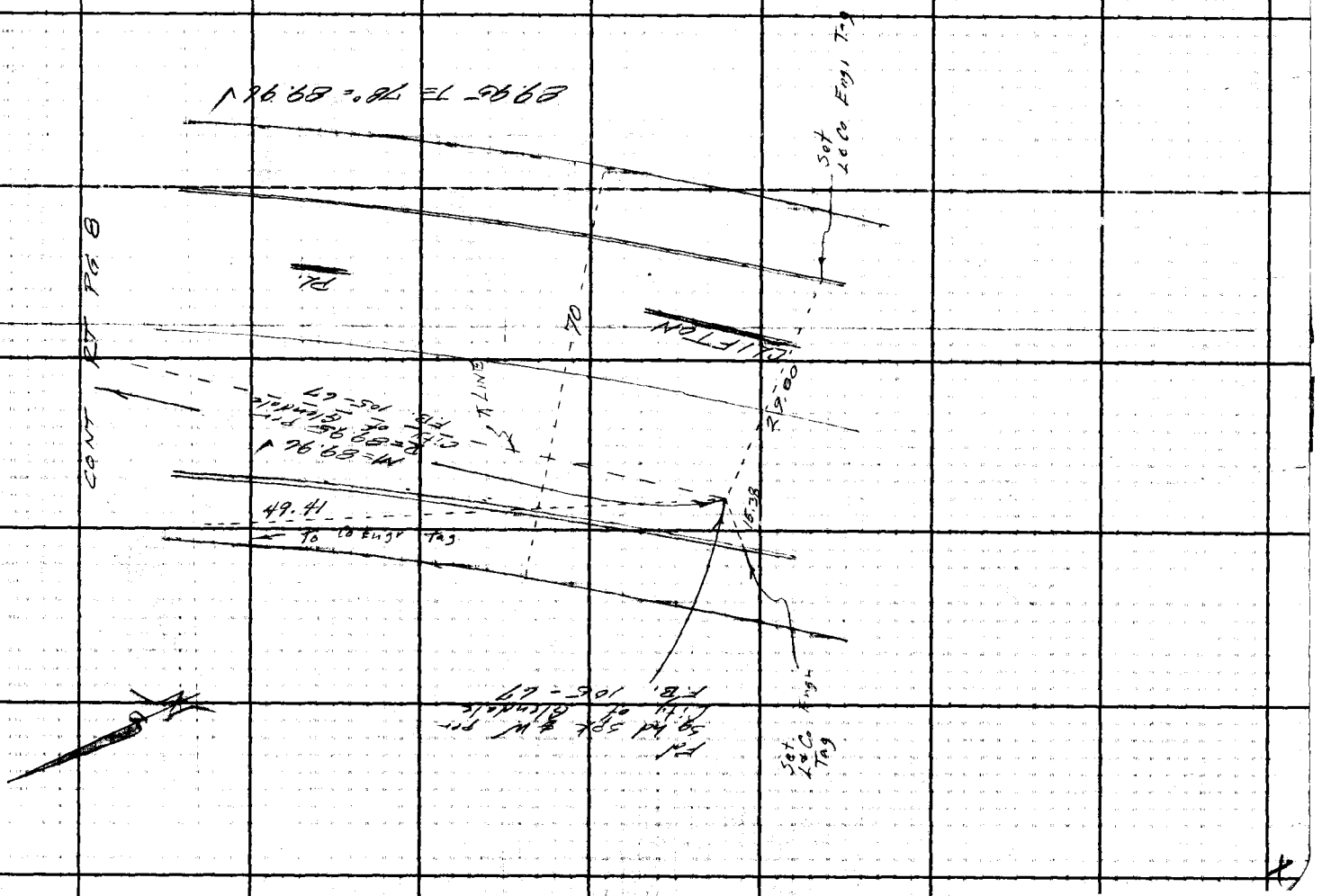

PWFB 1822 1105

Notes Ck'd by G. D. BAILEY	Survey of Verdugo Blvd	F. B. [illegible] PG. [illegible]
Office Work M. HAMASU	Surveyed by FF [illegible]	
Checked G. D. BAILEY	Notes FF [illegible] Date [illegible]	
Date MAR 17 '70	Indexed C. J. GALLI [illegible]	



Note: Any Additions or Changes on This Sheet Must be Made or Circled in Red Ink With Date and Name of Person Making Change.

Do not extend this side of this line.

PLEASE RETURN TO
LOS ANGELES COUNTY ENGINEER
403 LOS ANGELES COUNTY ENGINEERING BLDG.

76 E 3095 C.E. #310 6-62

PLEASE RETURN TO
LOS ANGELES COUNTY ENGINEER
403 LOS ANGELES COUNTY ENGINEERING BLDG.

Note: Any Additions or Changes on This Sheet Must Be Made or Circled in Red Ink With Date and Name of Person Making Change.

Do not extend this side of this line.

F. B. 3433 PG 18

PWFB 1822

1106

Notes Ck'd by G. D. BAILEY	Survey of Verdugo Blvd
[illegible]	[illegible]
Office Work M. HAMASU	Surveyed by [illegible]
Checked G. D. BAILEY	Notes ACG Date 2/69
Date MAR 17 '70	Indexed H. E. OTT [illegible]

F.B. 3433 Pg. 19

JOB NO 0097.24

PROPOSED REALIGNMENT
OF
VERDUGO BLVD
between
FOOTHILL BLVD & UNION AVE

Inst TIAE
300 TRPG # 205

REF
FB3419 pg 26-30
Staking sheet
Surv Div File
H-136

Guizado
Moody
West
Moya

Note: Any Additions or Changes on this Sheet Must be Made or Circled in Red Ink With Date and Name of Person Making Change

Do not extend this side of this line.

PLEASE RETURN TO
LOS ANGELES COUNTY ENGINEER
403 LOS ANGELES COUNTY ENGINEERING BLDG.

76P3098 CE #310 5-66

PWFB 1822

1107

F.B. 3433 Pg. 20

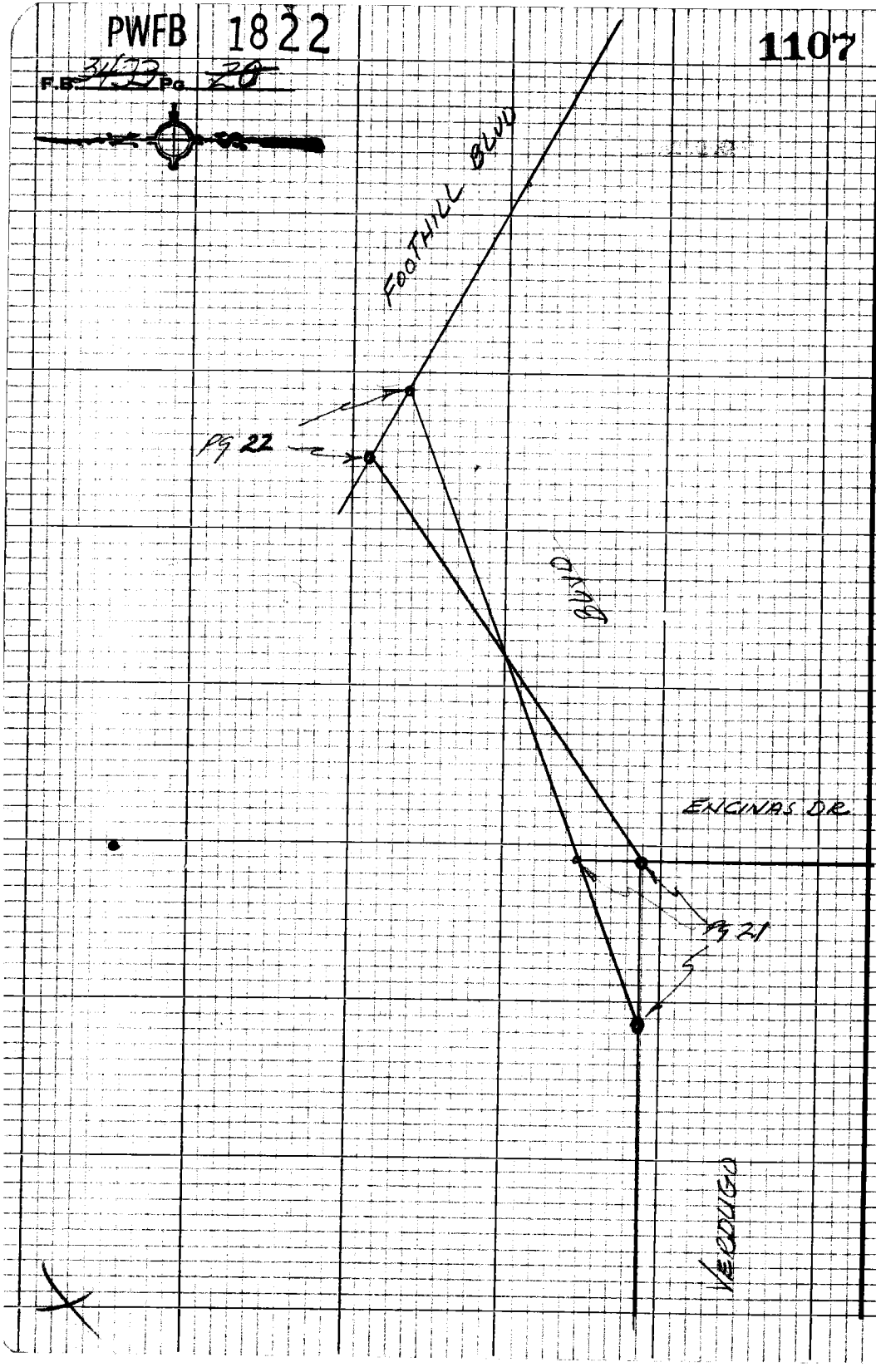

PLEASE RETURN TO
LOS ANGELES COUNTY ENGINEER
403 LOS ANGELES COUNTY ENGINEERING BLDG.

Note: Any Additions or Changes on this Sheet Must be Made or Circled in Red Ink With Date and Name of Person Making Change

Do not extend this side of this line.

PWFB 1822

1108

Notes Ck'd by G. D. BAILEY	Survey of VERDUGO BLVD ℄
[illegible]	[illegible]
Office Work M. HAMASO	Surveyed by GUIZADO AC
Checked G. D. BAILEY	Notes [illegible] Date 7/16/69
Date MAR 17 '70	Indexed [illegible]

F.B. 3433 Pg. 21

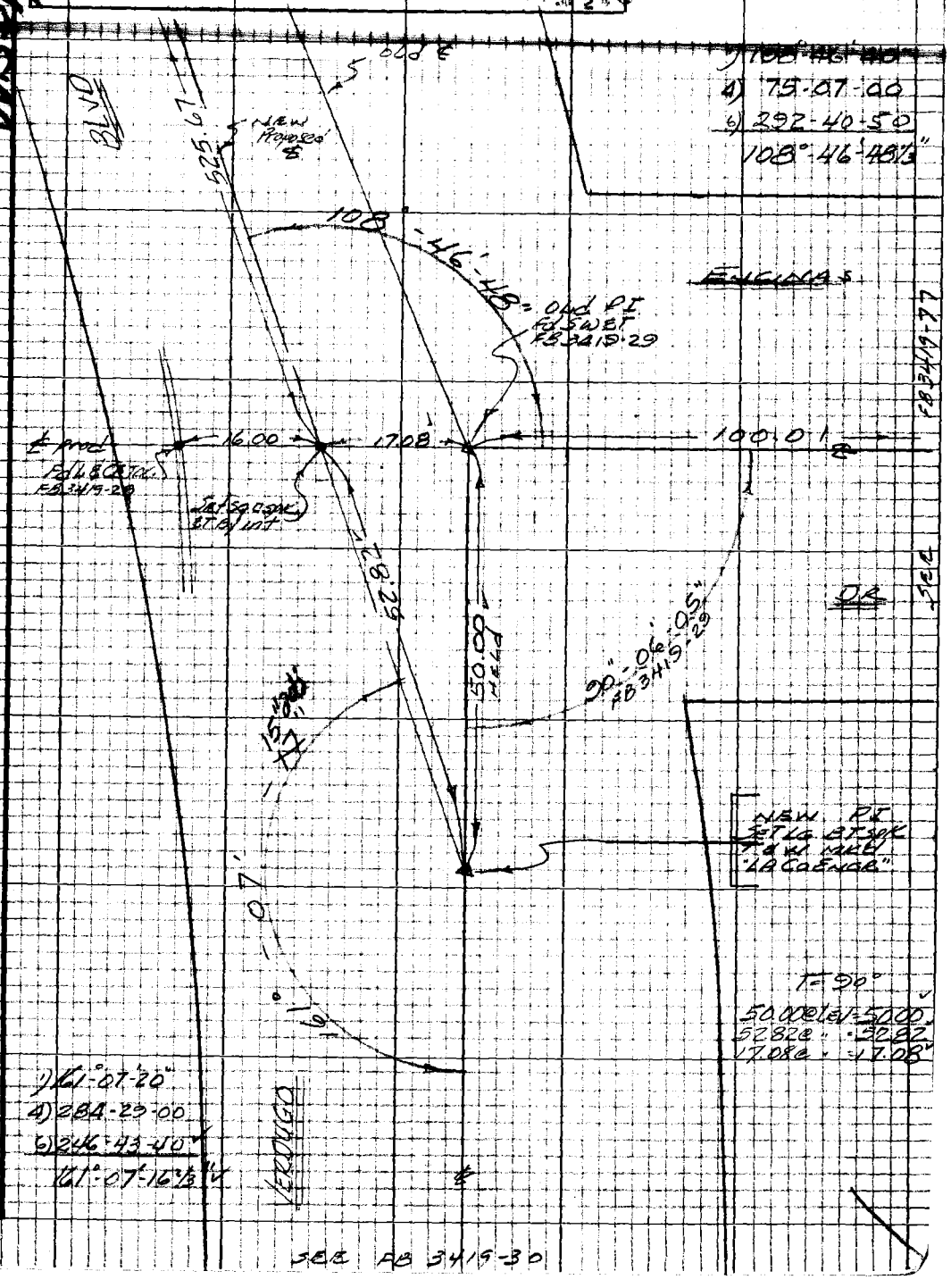

1) 108°-46'-40"
4) 75-07-00
6) 292-40-50
108°-46'-48 1/3"

Note: Any Additions or Changes on this Sheet Must be Made or Circled in Red Ink With Date and Name of Person Making Change

Do not extend this side of this line.

PLEASE RETURN TO
LOS ANGELES COUNTY ENGINEER
403 LOS ANGELES COUNTY ENGINEERING BLDG.

PWFB 1822

1109

F.B. 3433 Pg. 22

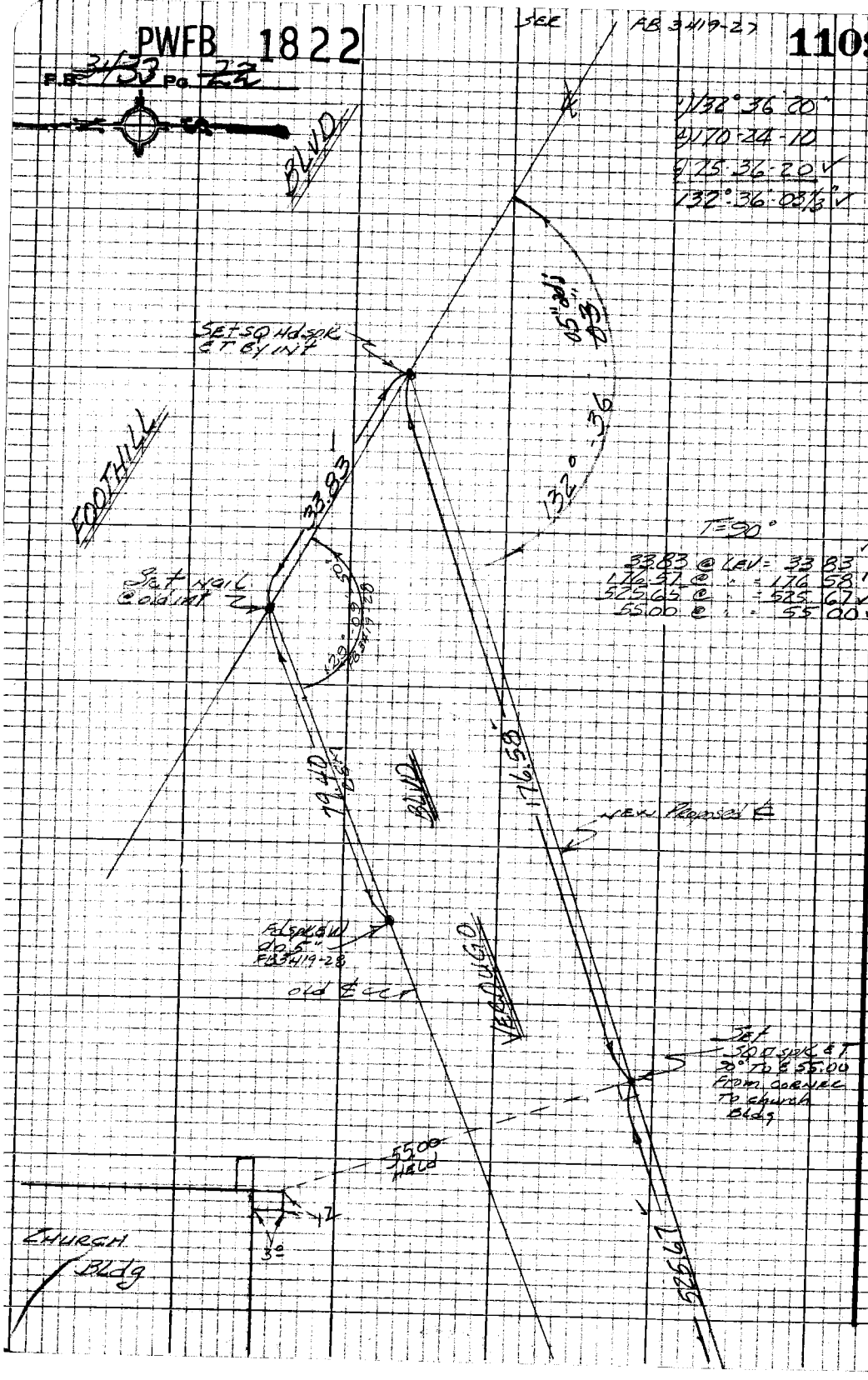

MS 51, D-5

PLEASE RETURN TO
LOS ANGELES COUNTY ENGINEER
403 LOS ANGELES COUNTY ENGINEERING BLDG.

Do not extend this side of this line.

Note: Any Additions or Changes on this Sheet Must be Made or Circled in Red Ink With Date and Name of Person Making Change

Notes Ck'd by G. D. BAILEY	Survey of Verdugo Blvd	F.B. 2433 Pg. 23
Map No.	[illegible]	
Office Work	Surveyed by A.C. Guizado	
Checked G. D. BAILEY	Notes Moody Date 7-69	
Date MAR 17 '70	Indexed H. E. Ott 2-4-69	

I.N. 009724

TOPOG

OF

CHURCH OF THE LIGHTED WINDOW USING PROPOSED & ALONG VERDUGO BLVD

A.C. GUIZADO

MOODY
MOYA
WEST.

Note: Any Additions or Changes on this Sheet Must be Made or Circled in Red Ink With Date and Name of Person Making Change

Do not extend this side of this line.

PLEASE RETURN TO
LOS ANGELES COUNTY ENGINEER
403 LOS ANGELES COUNTY ENGINEERING BLDG.

76P309S CK #310 5-66

F.B. 3433 Pg. 24

PLEASE RETURN TO
LOS ANGELES COUNTY ENGINEER
405 LOS ANGELES COUNTY ENGINEERING BLDG.

Do not extend this side of this line.

Note: Any Additions or Changes on this Sheet Must be Made or Circled in Red Ink With Date and Name of Person Making Change

Notes Ck'd by G. D. BAILEY	Survey of Verdugo Blvd	F.B. 3433 Pg. 25
Map No.	[illegible]	
Office Work	Surveyed by A. C. GUIZADO	
Checked G. D. BAILEY	Notes Moody Date 7-69	
Date MAR 17 '70	Indexed	

IN. 009724

TOPOG

OF

HSE# 4451, 4450, & 4435 ENCINAS DR.
USING PROPOSED ℄ ALONG
VERDUGO BLVD.

A.C. GUIZADO
MOODY
MOYA
WEST

Note: Any Additions or Changes on this Sheet Must be Made or Circled in Red Ink With Date and Name of Person Making Change

PLEASE RETURN TO
LOS ANGELES COUNTY ENGINEER
403 LOS ANGELES COUNTY ENGINEERING BLDG.

Do not extend this side of this line.

76P3098 CE #310 5-66

F.B. 3433 PG. 26

PLEASE RETURN TO
LOS ANGELES COUNTY ENGINEER
403 LOS ANGELES COUNTY ENGINEERING BLDG.

Do not extend this side of this line.

Note: Any Additions or Changes on this Sheet Must be Made or Circled in Red Ink With Date and Name of Person Making Change

NOTES RED. JOB NO 0018.53 SURVEY OF S.C.E. R/W F. B. 3433 PG. 95

DATE SURVEY BY M. Sotto

NOTES CHKD. NOTES BY DATE

DATE INDEXED DATE

DESCRIPTION

S.C.E R/W.

J.N. 0018.53

BENCH LEVELS.

for Control Top. SHEET # J-36

VICINITY OLYMPIC BLVD - SAYBROOK AVE

ADJ. ELEV.

ZEISS LEVEL #53172
PHIL Rods..

3RD RUN

DATUM:
LOS ANGELES COUNTY ROAD DEPT
RIVERA QUAD (1970)
Pg 9 MAR 1971

2ND RUN

DIFF.

PARTY
M. SOTTO
J. FALSEY
J. HENDERSON
D. BOYETH

1ST RUN

B.M.

NOTE: ANY ADDITIONS OR CHANGES ON THIS SHEET MUST BE MADE OR CIRCLED IN RED INK, WITH DATE AND NAME OF PERSON MAKING CHANGE.

Do not extend notes this side of this line

PLEASE RETURN TO
LOS ANGELES COUNTY ENGINEER
700 LOS ANGELES COUNTY ENGINEERING BLDG.

76420 S & E-353 9-55

76S420 S & E-353 9-55

PLEASE RETURN TO
LOS ANGELES COUNTY ENGINEER
700 LOS ANGELES COUNTY ENGINEERING BLDG.

NOTE: ANY ADDITIONS OR CHANGES ON THIS SHEET MUST BE MADE OR CIRCLED IN RED INK, WITH DATE AND NAME OF PERSON MAKING CHANGE.

Do not extend notes this side of this line

B.M.	1ST RUN	DIFF.	2ND RUN	3RD RUN	ADJ. ELEV.	DESCRIPTION
Fd B.M. BY4209	194.638				194.638	LAC Rd Dept Rivera Quad Pg 9 BM BY4209 EL 194.638 Fd Cut Spk @ S.E. Cor Whittier Blvd & Saybrook Ave 27 FT. S. & 66 FT E. C/L INT. 1 FT E. BCR.
+	4.325		4.401			
π	198.963	-1.157	-1.157			
−	5.482		5.558			
T.P.	193.481					Spk
+	4.643		4.732			
π	198.124	-0.592	-0.593			
−	5.235		5.325			
Fd BM BY 4208	192.889				192.889	LA. Co Rd Dept Rivera Quad Pg 9 BM BY 4208 EL 192.889 Fd. L. & B.N. @ S.E Cor Whittier Blvd. & Westside Dr. 27 FT. S. & 78 FT E C/L INT 6 FT E. BCR.
+	4.630		4.471			
π	197.519	-1.422	-1.423			
−	6.052		5.894			
T.P.	191.467					Edge conc walk
+	3.322		3.420			
π	194.789	-2.493	-2.492			
−	5.815		5.912			
T.P.	188.974					L & T.
+	4.441		4.520			
π	193.415	-1.468	-1.469			
−	5.909		5.989			
T.P.	187.506					Spk

JOB NO. 0018.53 SURVEY OF S.C.E. R/W
SURVEY BY M Sotro
NOTES BY E. Falsey DATE 11-29-71
INDEXED C. J. GALLI DATE
NOTES RED. DATE
NOTES CHKD. PBB DATE 12-8-71

F. B. 3433 PG. 36

768420 S & E-353 9-55

PLEASE RETURN TO
LOS ANGELES COUNTY ENGINEER
700 LOS ANGELES COUNTY ENGINEERING BLDG.

NOTE: ANY ADDITIONS OR CHANGES ON THIS SHEET MUST BE MADE OR CIRCLED IN RED INK, WITH DATE AND NAME OF PERSON MAKING CHANGE.

Do not extend notes this side of this line

B.M.	1ST RUN	DIFF.	2ND RUN	3RD RUN	ADJ. ELEV.	DESCRIPTION
T.P.	187.506					SPK
+	5.153		5.209			
⊼	192.659	-0.879	-0.879			
−	6.032		6.088			
T.P.	186.627					SPK
+	5.148		5.267			
⊼	191.775	+0.369	+0.370			
−	4.779		4.897			
T.P.	186.996					SET CONC N IN CONC BASE N.W. COR
+	3.409		3.473			S.C.E. TOWER # 2/6
⊼	190.405	-2.526	-2.529			
−	5.935		6.002			
BM#1	184.470				184.470	BM#1 EL. 184.470
+	6.225		6.160			Fd cut SPK L. T. C. @ N.E. COR
⊼	190.695	+3.995	+3.995			OLYMPIC BLVD & WESTSIDE DR.
−	2.230		2.165			35 FT N. & 54 FT. E C/L INT
						2.5 FT W. BCR IN RETURN (No Ret)
T.P.	188.465					SET CONC N IN CONC BASE N.E COR
+	4.008		4.119			SCE TOWER # 2/4
⊼	192.473	-1.780	-1.781			
−	5.788		5.900			
T.P.	186.685					SPK.

NOTES RED. JOB NO. 001853 SURVEY OF S.C.E. R/W
DATE SURVEY BY Pl Sotro
NOTES CHKD. RJF NOTES BY [illegible] DATE 11-29-71
DATE [illegible] INDEXED [illegible] DATE

F. B 3433 PG. 37

768420 S & E-353 9-55

PLEASE RETURN TO
LOS ANGELES COUNTY ENGINEER
700 LOS ANGELES COUNTY ENGINEERING BLDG.

NOTE: ANY ADDITIONS OR CHANGES ON THIS SHEET MUST BE MADE OR CIRCLED IN RED INK, WITH DATE AND NAME OF PERSON MAKING CHANGE.

Do not extend notes this side of this line

B.M.	1ST RUN	DIFF.	2ND RUN	3RD RUN	ADJ. ELEV.	DESCRIPTION
T.P.	186.685					
+	5.619		5.768			
⊼	192304	+1.483	+1.484			
−	4.136		4.284			
BM#2	188.168				188.168	BM# 2 EL 188.168
+	5.482		5.590			Fd Bt Spk in L. T.C. S.W. COR
⊼	193.650	+0.913	+0.912			NORTHSIDE DRIVE & SAYBROOK AVE
−	4.569		4.678			30 FT S. & 47 FT. W CL INT
						5 FT W. W BCR. (BM-H-71 No Ref)
T.P.	189.081					SPK
+	5.930		5.851			
⊼	195011	+1.269	+1.270			
−	4.661		4.581			
T.P.	190350					SPK
+	6.105		6.063			
⊼	196.455	+4.286	+4.289			
−	1819		1.774			
BM. BY4209	194.636				194.638	Bm BY 4209 EL 194.638
						FB 3433-35

JOB NO. 0018.53 SURVEY OF SCE R/W NOTES RED.
SURVEY BY M. Sotro DATE
NOTES BY J. Talsey DATE 11-29-71 NOTES CHKD. RGB
INDEXED C. J. GALLI DATE DATE 12-18-71

F. B. 3433 PG. 38

PWFB 1124

2084

Notes Ck'd by	Survey of Saybrook Park F. B. 3433 Pg. 37
Map No.	JN 0018.53 Tape 245 Std 68 °F
Office Work	Surveyed by English
Checked	Notes Ed. Date 1-73
Date	Indexed G. D. BAILEY JAN 23 1973

SAYBROOK PARK

J.N. 0018.53

Location Exist. S.D. line and Edison transmission line.

Jan. 24, 1973.
English
Caro
Tullier
Johnson

Note: Any Additions or Changes on This Sheet Must be Made or Circled in Red Ink With Date and Name of Person Making Change.

Do not extend this side of this line.

PLEASE RETURN TO
COUNTY OF LOS ANGELES
DEPARTMENT OF COUNTY ENGINEER
403 LOS ANGELES COUNTY ENGINEERING BLDG.

76F309S CE#310 3-69

PWFB 1124

2085 , 2086

F. B. 3433 Pg. 40

7+83.37
Set P.M. in ctr. of M.H. lid over ℄ 36" R.C.P.

NORTHSIDE
(45)
℄
(45)
DR.

8.00

7+60.37
Int.-Fd. std.
C.S. on ep. mon. in well with iron cover.
F.B. 3814-197.

COUNTY SURVEYOR
R.E. 63

Exist. steel Transmission Tower.

7+08.50
48.13

Drip line of eastern most transmission line. (Westerly line of 3-lines on E'ly. side of tower).

Set 1X2, flush under lowest insulator.

S.C. Edison R/W.
Saybrook Park.

36" R.C.P. S.D.
℄ (Exist.)

660.37
F.B. 3814-98.

AVE.

SAYBROOK

(30)
℄
(30)

1+00
Int.-fd.
St. S.W. & T.
F.W.S.H.
F.B. 3814-98.

OLYMPIC
(45)
℄
(45)
BLVD.

0.83
7.85

0+64.25
Set P.M.
in 1"d.
on ℄ 36"
S.D. pipe.

Exist. steel Transmisson Tower.

0+49.75
48.00

0+64.35
℄ M.H.
1"d.

PLEASE RETURN TO
COUNTY OF LOS ANGELES
DEPARTMENT OF COUNTY ENGINEER
403 LOS ANGELES COUNTY ENGINEERING BLDG.

Do not extend this side of this line.

Note: Any Additions or Changes on This Sheet Must be Made or Circled in Red Ink. With Date and Name of Person Making Change.

Notes Ck'd by	Survey of Saybrook Co. Pk.
Map No.	JN 9948.01 Tape 245 Std 38 °F
Office Work	Surveyed by English
Checked	Notes Ed. 1 Date 7-5-73
Date	Indexed G. D. BAILEY DEC 19 1974

F.B. 3122 PG. 41

SAYBROOK COUNTY PARK

J.N. 9948.01

Construction Staking.

July 5, 1973.
English
Caro
Tullier
Covy.

Note: Any Additions or Changes on this Sheet Must be Made or Circled in Red Ink With Date and Name of Person Making Change.

Do not extend this side of this line.

PLEASE RETURN TO
LOS ANGELES COUNTY ENGINEER
403 LOS ANGELES COUNTY ENGINEERING BLDG.

76F3098 CE#310 9-67

Con't. Pg. 43

F.B. 3433 Pg. 42

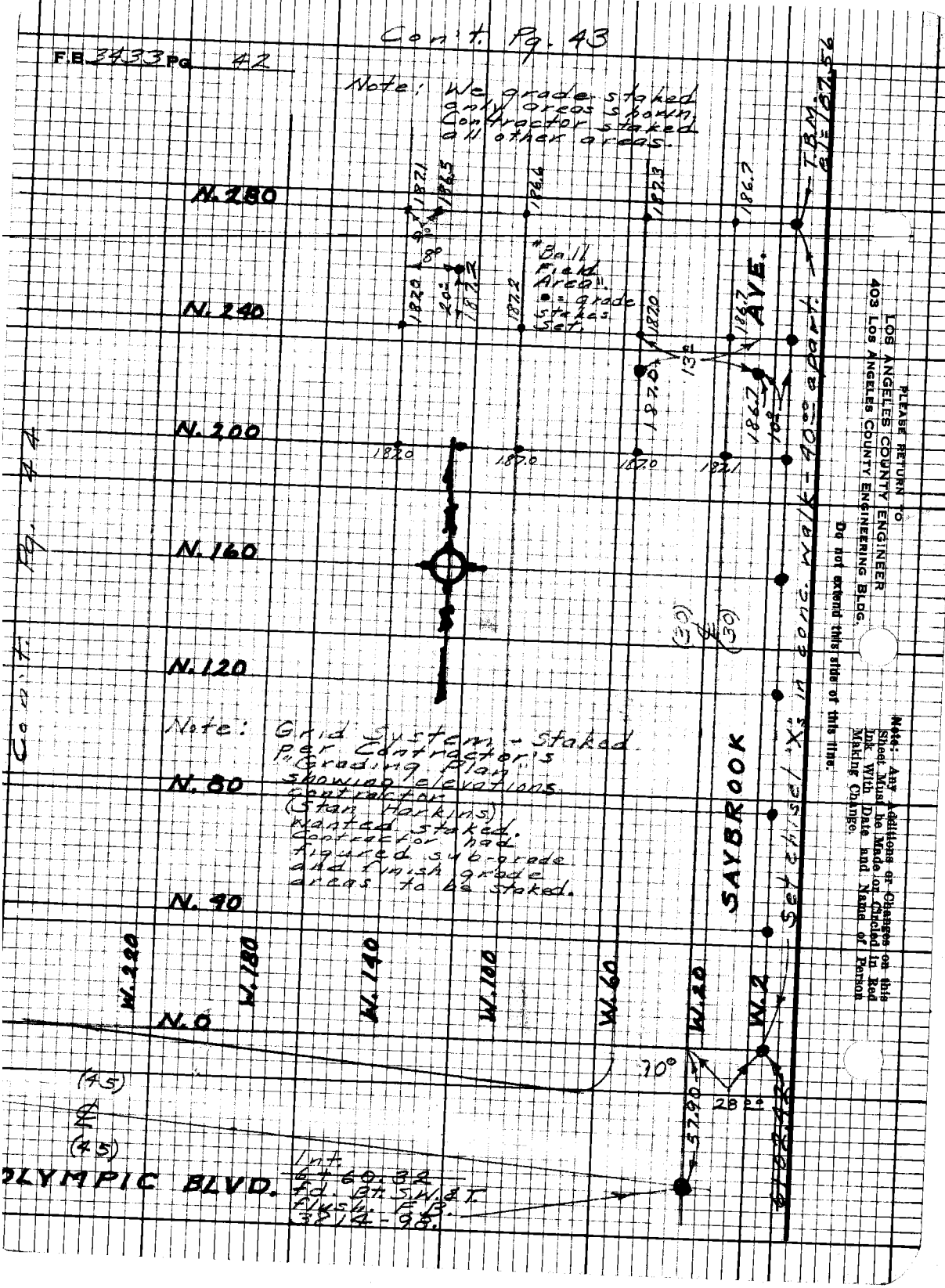

PLEASE RETURN TO
LOS ANGELES COUNTY ENGINEER
403 LOS ANGELES COUNTY ENGINEERING BLDG.

Do not extend this side of this line.

Note: Any Additions or Changes on this Sheet Must be Made or Circled in Red Ink With Date and Name of Person Making Change.

Notes Ck'd by
Map No.
Office Work
Checked
Date

Survey of [illegible]
JN 9948.01 Tape 245 Std 60 °F
Surveyed by English
Notes Ed. Date 1-23
Indexed G. D. BAILEY DEC 1 9 '97

F.B. [illegible] PG. 47



Con't. Pg. 45

Con't. Pg. 42

Note: Any Additions or Changes on this Sheet Must be Made or Circled in Red Ink With Date and Name of Person Making Change.

Do not extend this side of this line.

PLEASE RETURN TO
LOS ANGELES COUNTY ENGINEER
403 LOS ANGELES COUNTY ENGINEERING BLDG.

76F3098 CE# 310 9-67

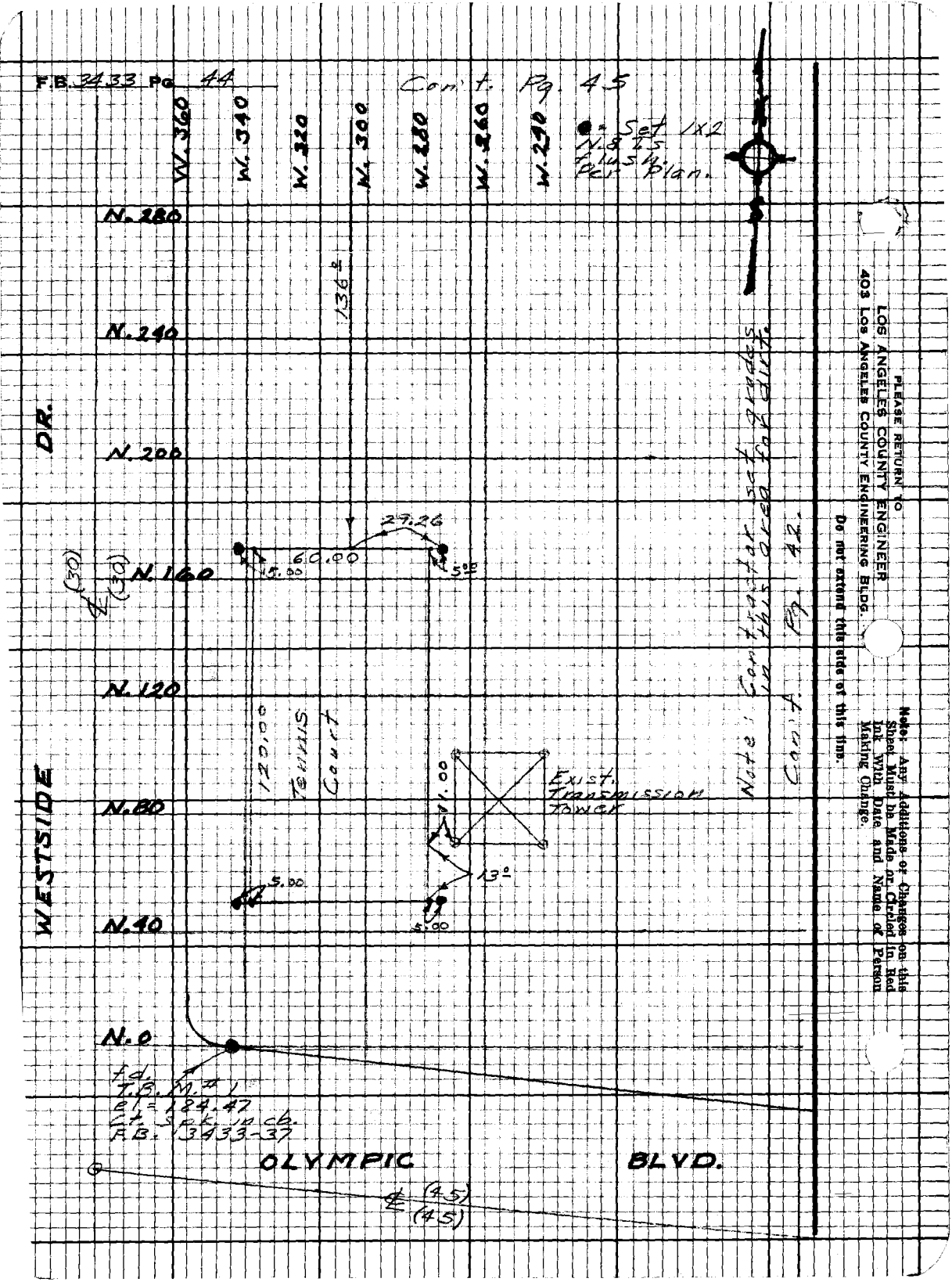
F.B. 3433 Pg. 44
Con't. Pg. 45
W. 360
W. 340
W. 320
W. 300
W. 280
W. 260
W. 240
● = Set 1x2 N.8 T.S. flush Per Plan.
N. 280
N. 240
N. 200
N. 160
N. 120
N. 80
N. 40
N. 0
136°
29.26
60.00
5.00
5.00
120.00
Tennis Court
11.00
Exist. Transmission Tower
13°
5.00
5.00
WESTSIDE DR.
℄ (30) (30)
Note: Contractor set grades in this area for dirt.
Con't. Pg. 42.
fd. T.B.M. #1
el = 184.47
Ct. Spk. in ch.
F.B. 3433-37
OLYMPIC BLVD.
℄ (45) (45)
PLEASE RETURN TO
LOS ANGELES COUNTY ENGINEER
403 LOS ANGELES COUNTY ENGINEERING BLDG.
Do not extend this side of this line.
Note: Any Additions or Changes on this Sheet Must be Made or Circled in Red Ink With Date and Name of Person Making Change.

Notes Ck'd by	Survey of Saybrook C. Pk.
Map No.	JN 99480 Tape 245 Std 68 °F
Office Work	Surveyed by English
Checked	Notes Ed. Date 7-73
Date	Indexed G.D. BAILEY DEC 19 1974

F.B. 2422 Pg. 45

● - Set 1/2 N. & T. - flush. Per Plan.

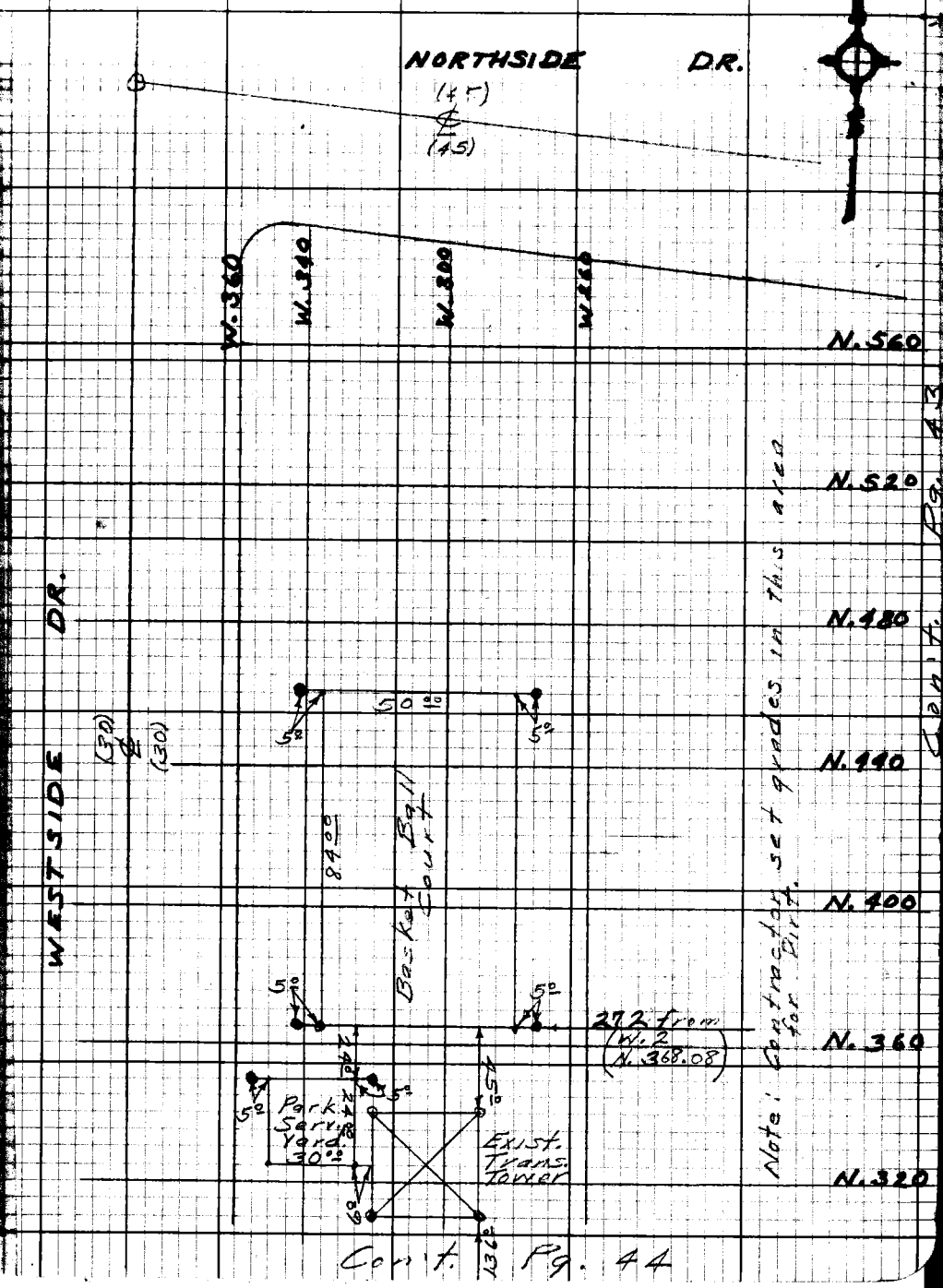

Con't. Pg. 44