Notes Ck'd by	Survey of	F.B. 3438 PG
Map No.	JN Tape Std. °F	
Office Work	Surveyed by	
Checked	Notes Date	
Date	Indexed	

Page	Job	Description
		NAME JOB NO.
		LA CRESCENTA AREA DIV. #3 0303.00
-18	Index	
-59	C.L.	Center Line survey vic. Angeles Crest Hwy., Bay Tree Rd. & Brier Tree Rd.
		LA CRESCENTA AREA DIV. #5 0303.00
	Index	
	Bdry.	Survey of a portion of the N.E'ly. Bdry. line of the City of Glendale
2	C.L.	C.L. recovery survey, vic. of Chevy Chase Dr., Commonwealth Ave., Flintridge Ave., Woodleigh Lane, & Alta Vista Dr.
53-192	C.L.	Survey vic. of Flintridge-Woodleigh Lyn. on the west, Highland Dr. on the south & Berkshire Ave. on the north.
93-234	C.L.	Survey on Iverness Dr. from Chevy Chase Dr. e'ly. to Corona Dr. & n'ly. on Corona Dr. to Highland Dr.

Microfilmed Jan 85

Ck'd by	Survey of La Crescenta Area
	JN 0303 60 Tape Std. °F
Office Work	Surveyed by
Checked	Notes FEB Date Jan 69
Date	Indexed C.L. GALLA MAR 25 '69

F. B. Fig. 5

LA CRESCENTA AREA ℄

FE Brooks
P Harrington
N Smith
J Falsey
R A Moore
R.G. Massey

Note: Any Additions or Changes on This Sheet Must be Made or Circled in Red at Main Date and Name of Person Making Change.

PLEASE RETURN TO
LOS ANGELES COUNTY ENGINEER
403 LOS ANGELES COUNTY ENGINEERING BLDG.

76F3098 CE#310 1-68

F. B. 3439 PG 6

CONT BOT PG 7

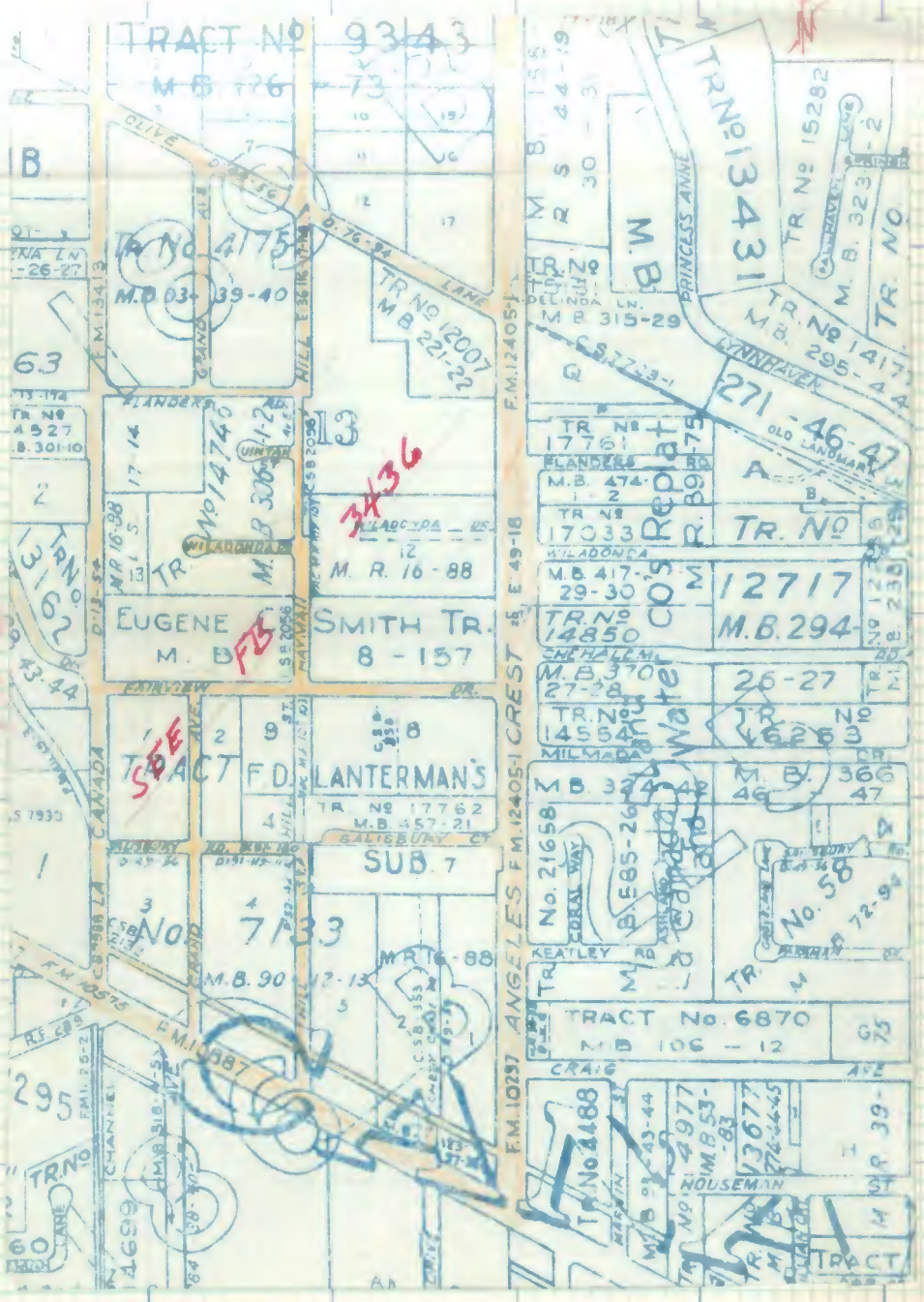

PLEASE RETURN TO
LOS ANGELES COUNTY ENGINEER
403 LOS ANGELES COUNTY ENGINEERING BLDG.
Do not extend this side of this line.

Note: Any Additions or Changes on This Sheet Must be Made or Circled in Red Ink With Date and Name of Person Making Change.

CONT TOP PG 7

Notes Ck'd by	Survey of [illegible]
Map No.	JN [illegible] Tape Std °F
Office Work	Surveyed by [illegible]
Checked	Notes F.B. Date [illegible]
Date	Indexed D.L. GALLI

F. B. 3438 PG. 7

CONT BOT PG 10

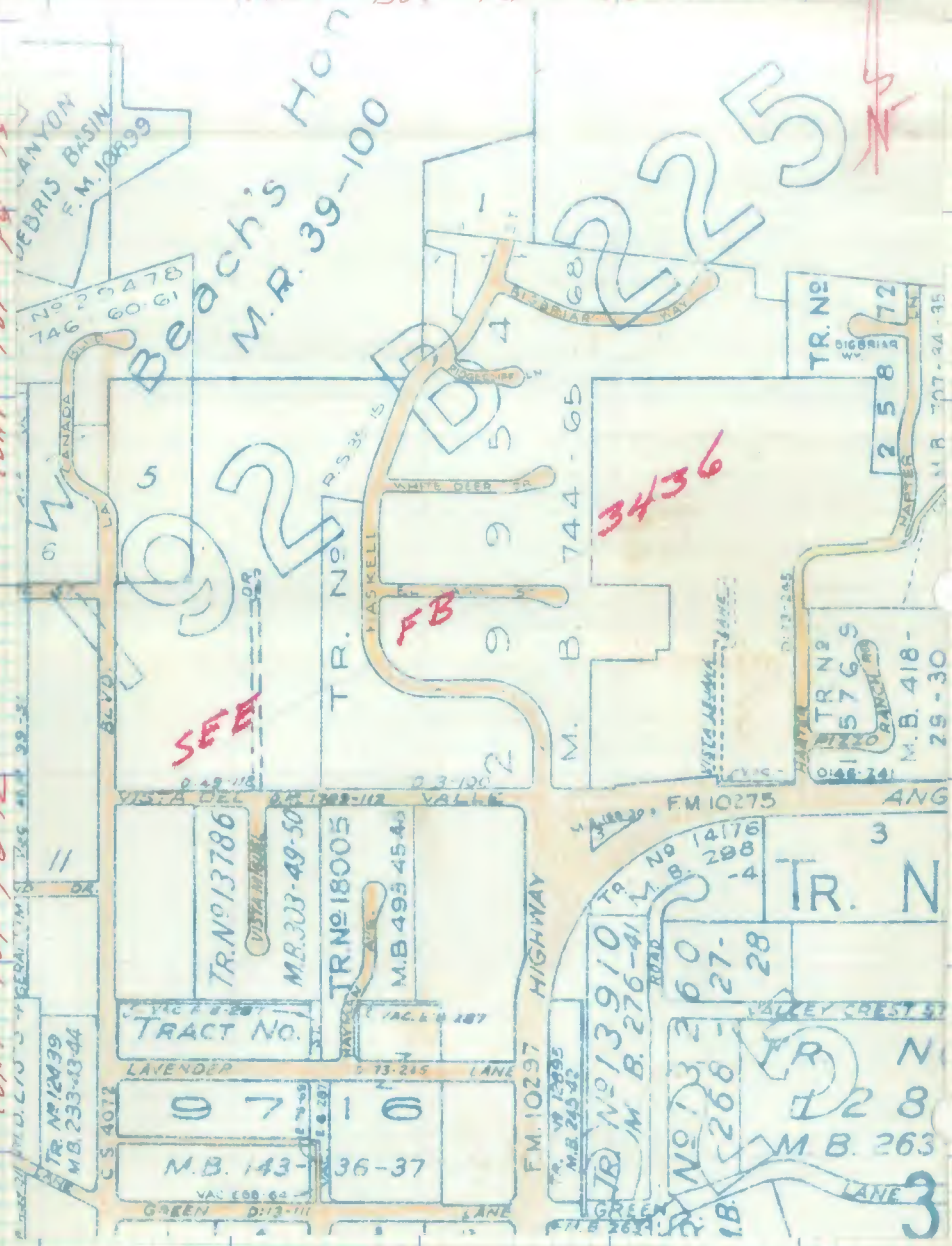

Note: Any Additions or Changes on This Sheet Must be Made or Circled in Red Ink With Date and Name of Person Making Change.

PLEASE RETURN TO
LOS ANGELES COUNTY ENGINEER
403 LOS ANGELES COUNTY ENGINEERING BLDG.

Do not extend this side of this line.

76F309S CE#310 1-65

PWFB 1922 554, 555, 556, 557

F. B. ____ PG. ____

CONT BOT PG 9

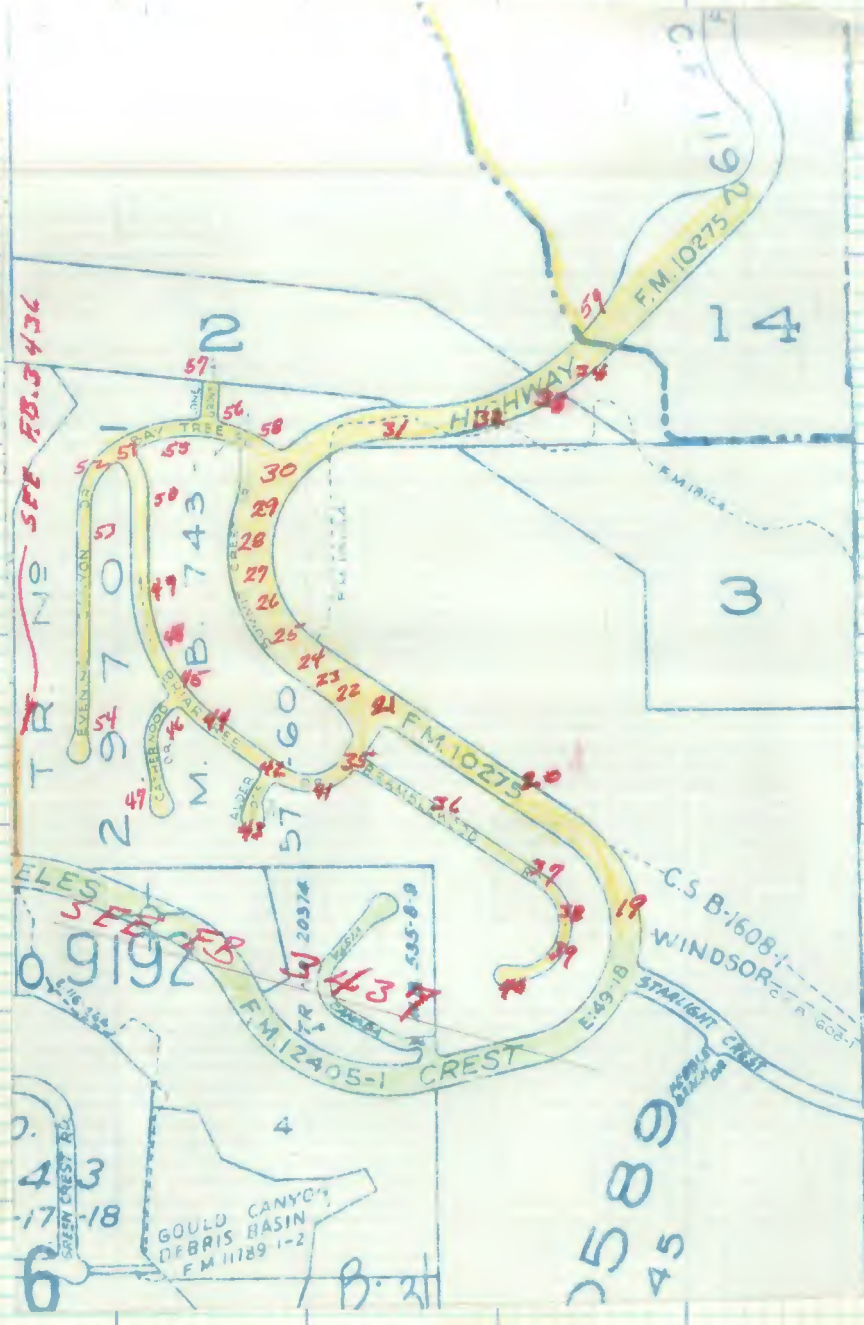

PLEASE RETURN TO
LOS ANGELES COUNTY ENGINEER
403 LOS ANGELES COUNTY ENGINEERING BLDG.

Do not extend this side of this line.

Note: Any Additions or Changes on This Sheet Must be Made or Circled in Red Ink With Date and Name of Person Making Change.

Notes Ck'd by	Survey of [illegible]
Map No.	JN [illegible] Tape Std °F
Office Work	Surveyed by [illegible]
Checked	Notes [illegible] Date [illegible]
Date	Indexed D. J. GALLI

F. B. 3436 PG. 7

CONT RT. PG 10

CONT TOP PG 8

Note: Any Additions or Changes on This Sheet Must be Made or Circled in Red Ink With Date and Name of Person Making Change.

PLEASE RETURN TO
LOS ANGELES COUNTY ENGINEER
403 LOS ANGELES COUNTY ENGINEERING BLDG.

Do not extend this side of this line.

76F309S CE#310 1-65

PLEASE RETURN TO
LOS ANGELES COUNTY ENGINEER
403 LOS ANGELES COUNTY ENGINEERING BLDG.

Note: Any Additions or Changes on This Sheet Must be Made or Circled in Red Ink With Date and Name of Person Making Change.

Do not extend this side of this line.

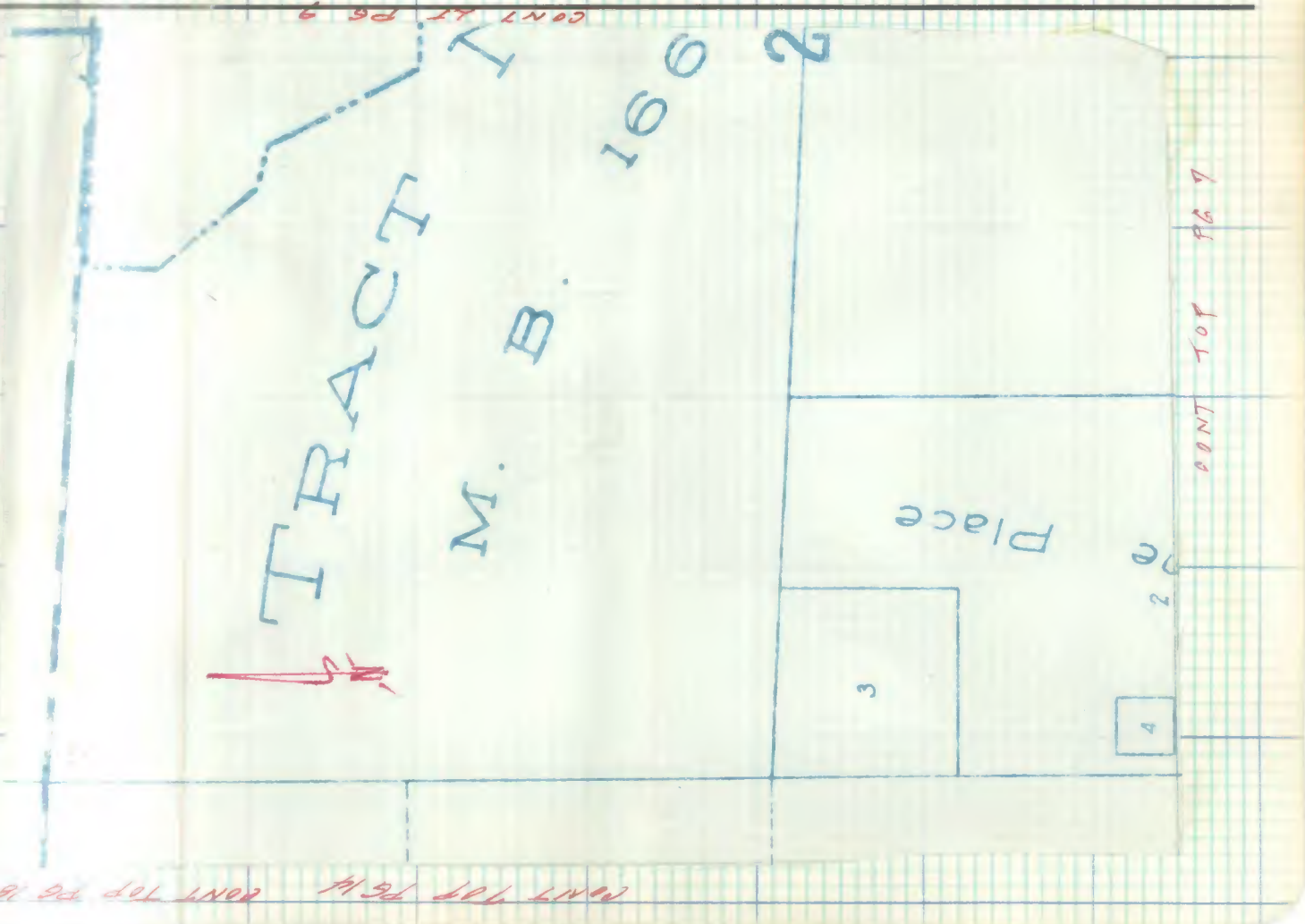

Notes Ck'd by

Map No.

Office Work

Checked

Date

Survey of

JN Tape Std °F

Surveyed by

Notes Date

Indexed

F. B. 3438 PG. 11

CONT LT. PG 6

PLEASE RETURN TO
LOS ANGELES COUNTY ENGINEER
403 Los Angeles County Engineering Bldg.

Note: Any Additions or Changes on This Sheet Must be Made or Circled in Red Ink With Date and Name of Person Making Change.

Do not extend this side of this line.

CONT FT. PG 12

PLEASE RETURN TO
LOS ANGELES COUNTY ENGINEER
403 LOS ANGELES COUNTY ENGINEERING BLDG.

Note: Any Additions or Changes on This Sheet Must be Made or Circled in Red Ink With Date and Name of Person Making Change.

Do not extend this side of this line.

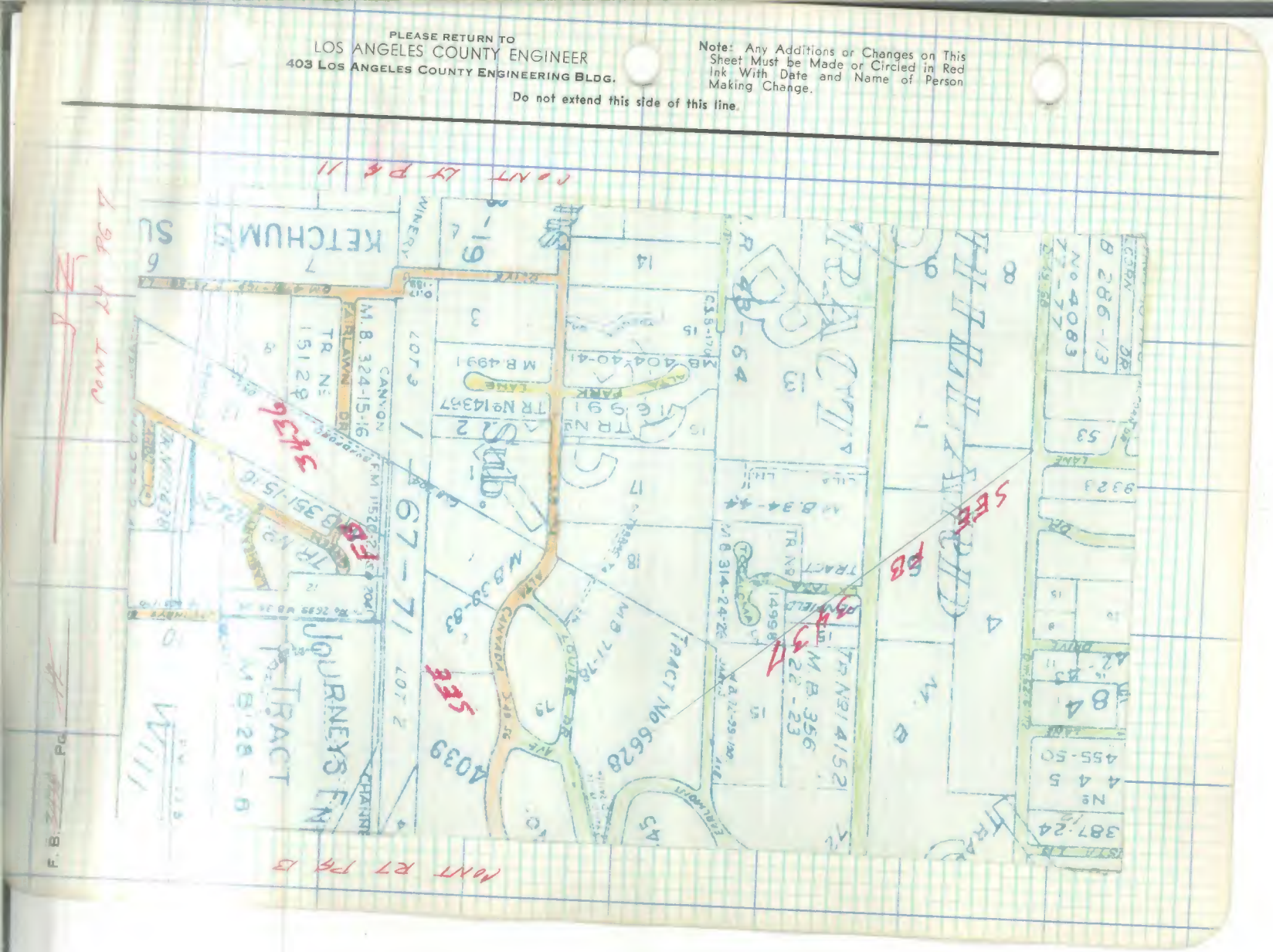

Notes Checked	Survey of
Map No.	SN Tape Sta °F
Office Work	Surveyed by
Checked	Notes Date
Date	Indexed

F. B. 3438 PG. 13

CONT IS PG 9

PLEASE RETURN TO
LOS ANGELES COUNTY ENGINEER
403 LOS ANGELES COUNTY ENGINEERING BLDG.

Do not extend this side of this line.

Note: Any Additions or Changes on This Sheet Must be Made or Circled in Red Ink With Date and Name of Person Making Change.

76F309S CE#310 1-65

F. B. 3438 PG 14

CONT LT. PG 16

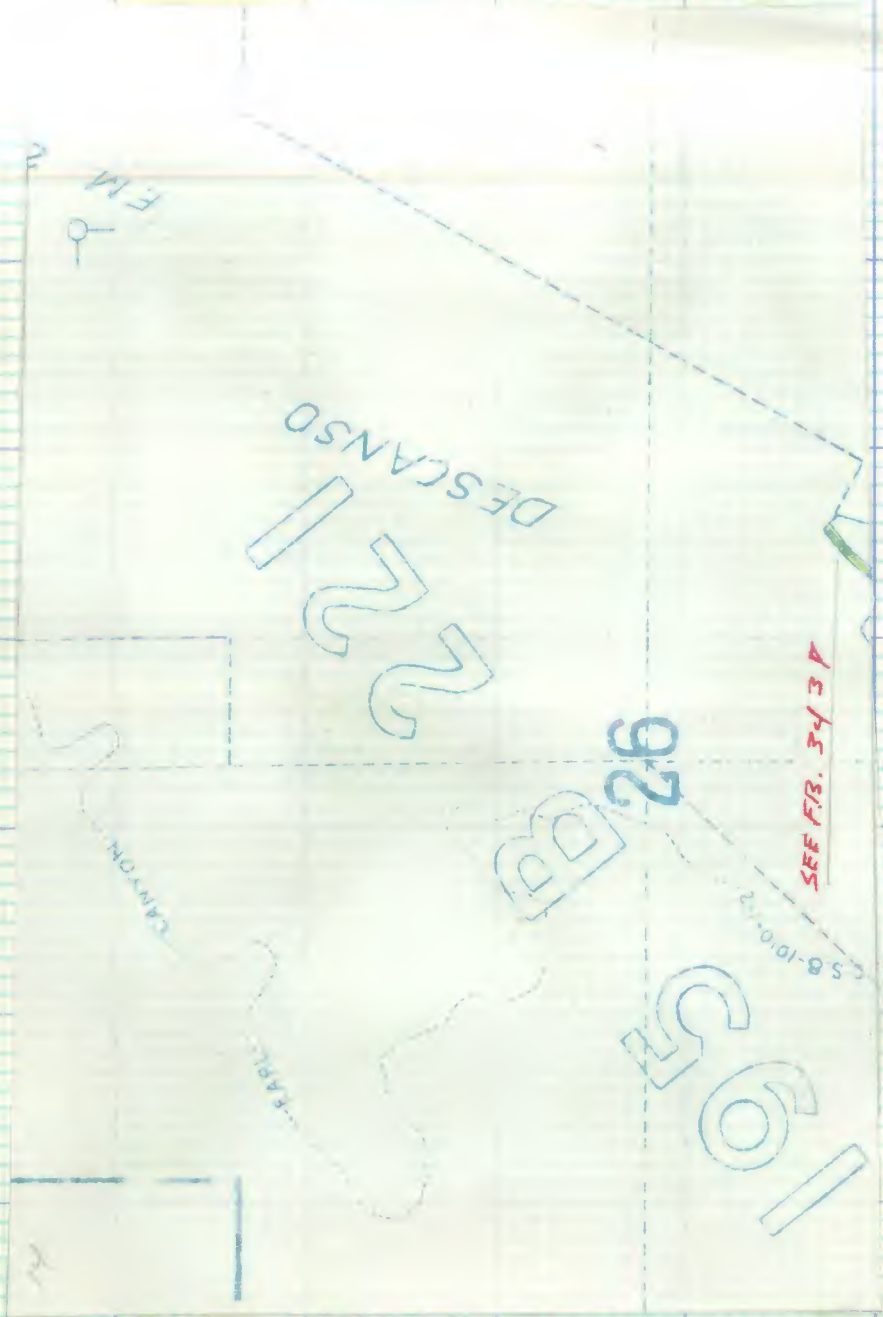

CONT RT. PG 18

CONT LT. PG 13

SEE F.B. 343 D

CONT RT. PG 17

PLEASE RETURN TO
LOS ANGELES COUNTY ENGINEER
403 LOS ANGELES COUNTY ENGINEERING BLDG.

Do not extend this side of this line.

Note: Any Additions or Changes on This Sheet Must be Made or Circled in Red Ink With Date and Name of Person Making Change.

Notes Ck'd by	Survey of
Map No.	JN Tape Sta °F
Office Work	Surveyed by
Checked	Notes Date
Date	Indexed

F. B. 3438 Pg.

CONT BOT PG 16

CONT BOT PG 12

Note: Any Additions or Changes on This Sheet Must be Made or Circled in Red Ink With Date and Name of Person Making Change.

PLEASE RETURN TO
LOS ANGELES COUNTY ENGINEER
403 LOS ANGELES COUNTY ENGINEERING BLDG.

Do not extend this side of this line.

76F309S CE#310 1-65

F. B. 3478 Pg. 16

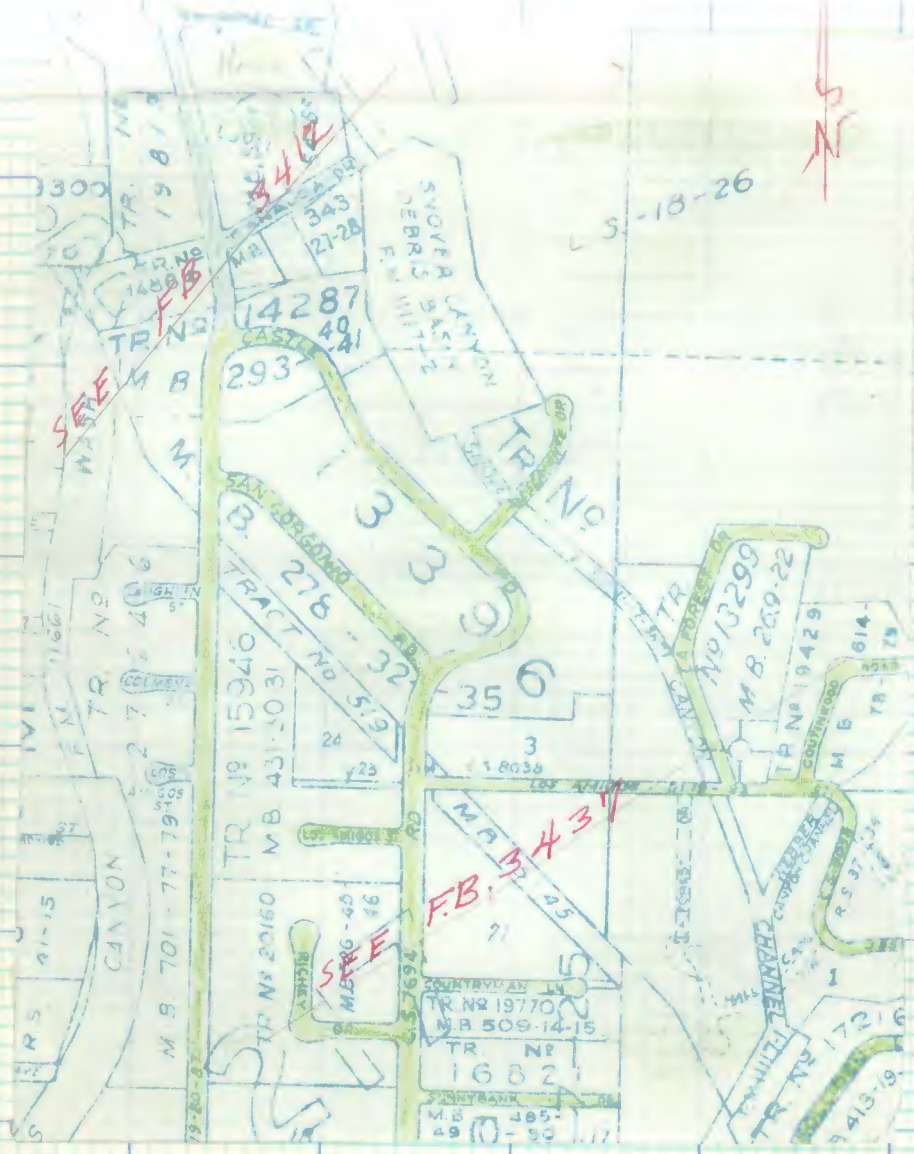

PLEASE RETURN TO
LOS ANGELES COUNTY ENGINEER
403 LOS ANGELES COUNTY ENGINEERING BLDG.

Do not extend this side of this line.

Note: Any Additions or Changes on This Sheet Must be Made or Circled in Red Ink With Date and Name of Person Making Change.

Notes Ck'd by	Survey of
Map No.	JN Tape Sta.
Office Work	Surveyed by
Checked	Notes Date
Date	Indexed

F. B. 3129 Pg. 17

Note: Any Additions or Changes on This Sheet Must be Made or Circled in Red Ink With Date and Name of Person Making Change.

Do not extend this side of this line.

PLEASE RETURN TO
LOS ANGELES COUNTY ENGINEER
403 Los Angeles County Engineering Bldg.

CONT TOP PG 16

CONT BOT PG 14

76F309S CE#310 1-85

F. B. 2438 PG 18

CONT. LT. PG. 10

PLEASE RETURN TO
LOS ANGELES COUNTY ENGINEER
403 LOS ANGELES COUNTY ENGINEERING BLDG.

Note: Any Additions or Changes on This Sheet Must be Made or Circled in Red Ink With Date and Name of Person Making Change.

Do not extend this side of this line.

PWFB 1923 72, 73

Notes Ck'd by	Survey of
~~Map No.~~	
Office Work	Surveyed by
Checked	Notes	Date
Date	Indexed [redacted]

F.B. 3438 PG. 19

Note: Any Additions or Changes on this Sheet Must be Made or Circled in Red Ink With Date and Name of Person Making Change.

Do not extend this side of this line.

PLEASE RETURN TO
LOS ANGELES COUNTY ENGINEER
403 LOS ANGELES COUNTY ENGINEERING BLDG.

76E3098 CE#310 9-67

F.B. 3430 Pg 20

CONT RT PG 21



TR #108

T=50° (202.90) 202.86 @ 1°56' = 202.744
(202.99) 202.95 @ 2°30' = 202.757 M = 202.75

T=56° (256.38) 256.33 @ 2°34' = 256.073
(256.35) 256.30 @ 2°20' = 256.087 M = 256.08

T = (227.89) 227.85 @ 3°09' = 227.505
(227.83) 227.79 @ 2°50' = 227.512 M = 227.51

Total = 686.34

CONT TOP PG 19

PLEASE RETURN TO
LOS ANGELES COUNTY ENGINEER
403 LOS ANGELES COUNTY ENGINEERING BLDG.
Do not extend this side of this line.
Note: Any Additions or Changes on this Sheet Must be Made or Circled in Red Ink With Date and Name of Person Making Change.

Notes Ck'd by ____ Survey of La Crescenta Area F.B. 1430 Pg. 21

Map No. ____

Office Work ____ Surveyed by F E Brooks

Checked ____ Notes FEB Date 23 Dec 66

Date ____ Indexed ____

10-89

WS 54 D

Note: Any Additions or Changes on this Sheet, Must be Made or Circled in Red Ink With Date and Name of Person Making Change.

Do not extend this side of this line.

PLEASE RETURN TO LOS ANGELES COUNTY ENGINEER 403 LOS ANGELES COUNTY ENGINEERING BLDG.

785309 CE#310 9-67

PWFB 1922 559

F.B. 3438 Pg 22

TR

#108 T= 48°
(277.17) 277.10 @ 2°10' = 276.903
(277.27) 277.20 @ 2°35' = 276.917
M= 276.91

#108
70.57 T= 52° = 70.56
69.88 T= 52° = 69.87

10589

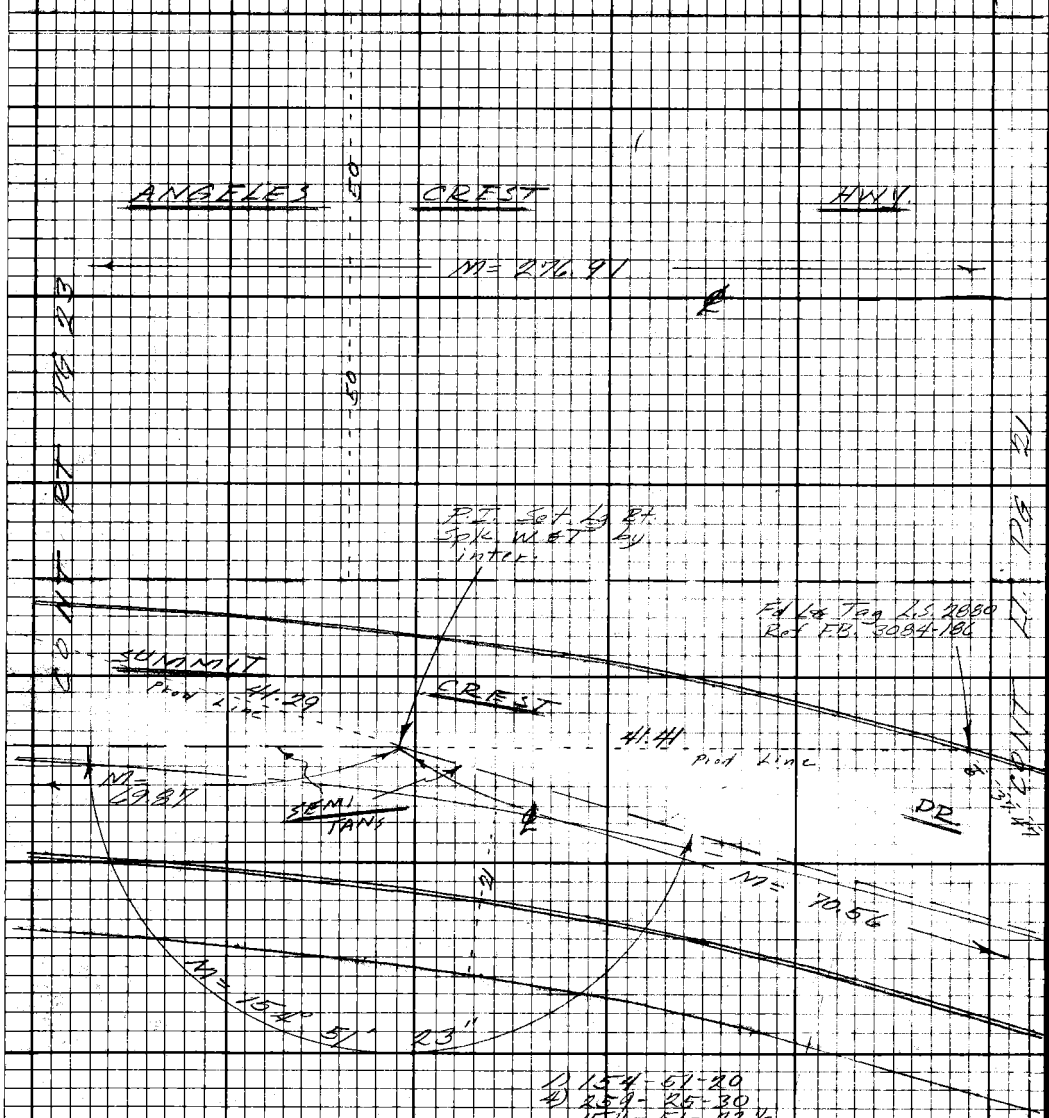

1) 154-51-20
4) 259-25-30
154-51-22 1/2
6) 209-08-20
154-51-23 1/3

TR

29701

PLEASE RETURN TO
LOS ANGELES COUNTY ENGINEER
403 LOS ANGELES COUNTY ENGINEERING BLDG.

Do not extend this side of this line.

Note: Any Additions or Changes on this Sheet Must be Made or Circled in Red Ink With Date and Name of Person Making Change.

PWFB 1922

560

Notes Ck'd by	Survey of [illegible]
Map No.	[illegible]
Office Work	Surveyed by [illegible]
Checked	Notes [illegible] Date 10 Jan 68
Date	Indexed [illegible]

F.B. 3430 Pg. 22

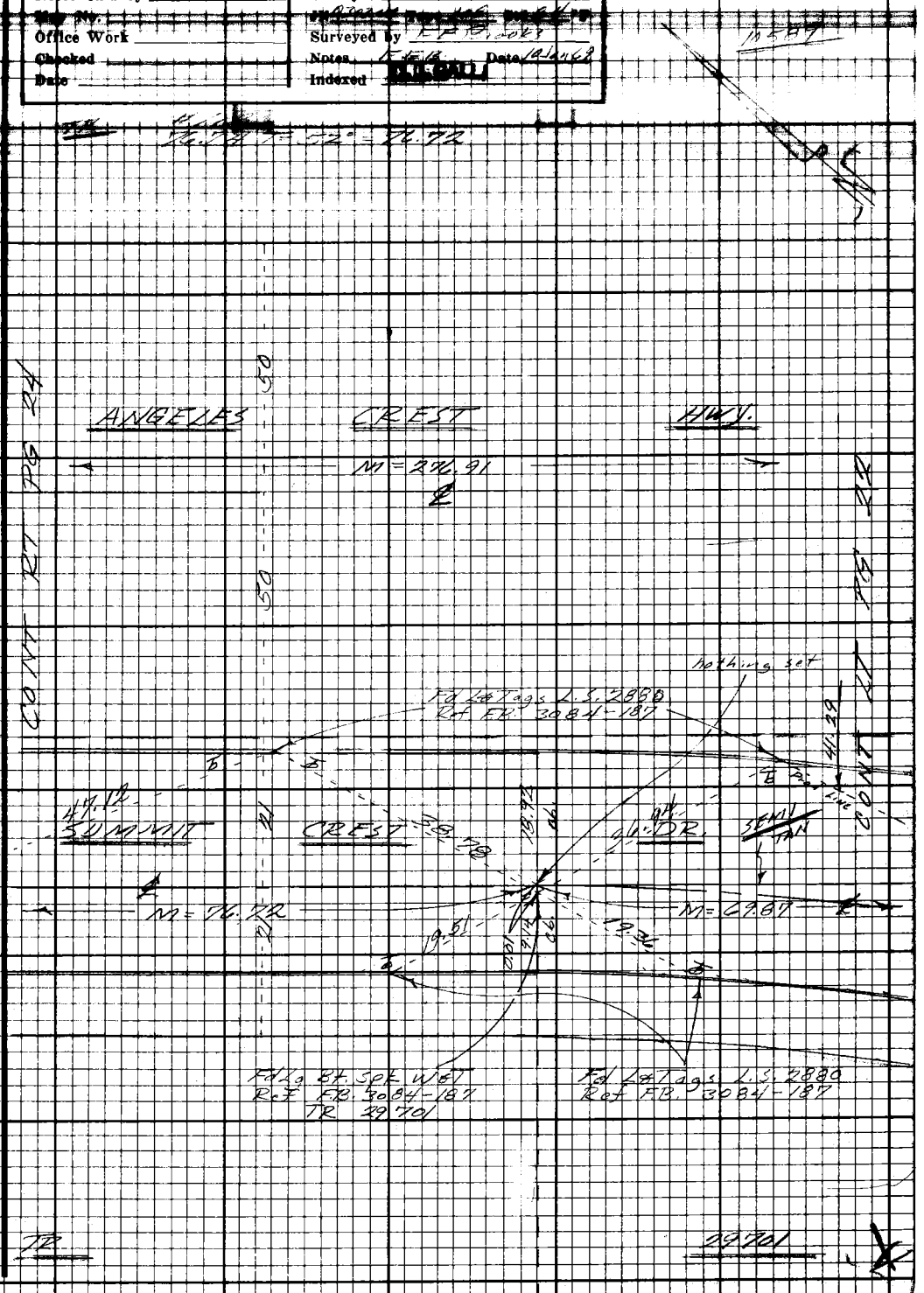

Note: Any Additions or Changes on this Sheet Must be Made or Circled in Red Ink With Date and Name of Person Making Change.

Do not extend this side of this line.

PLEASE RETURN TO
LOS ANGELES COUNTY ENGINEER
403 LOS ANGELES COUNTY ENGINEERING BLDG.

76F3098 CE#310 9-67

PWFB 1922 561

F.B. 3438 PG 24

TR

1) 165-24-00
4) 301-36-00
165-24-00
6) 272-24-00
165-24-00

10589

Fd 1" I.P. Wood Plug @ N. 2" dn. Ref. TR 29701 F.B. 823-147

M = 165° 24' 00"

Set 2" I.P. Conc. Plug & Co Engr Tag Flush

ANGELES CREST HWY

M = 200.90

CHORD

36.53

M = 276.91

Δ = 146° 00' 00
R = 398.50
T = 1303.43
L = 1015.45
Ref CSB 1608-1

M = 170° 15' 21"

51.67

Fd L&Tag L.S. 2880 Ref. F.B. 3084-187

Set L&Co Engr Tag

SUMMIT CREST DR.

M = 159.43

CHORD

19.29

47.12

92.13

M = 76.72

21.23

19.59

0.03

Fd L&Tags L.S. 2880 Ref F.B. 3084-187

Set L&Co Eng. Tag

Fd L&T prod Ref F.B. 3084-187

Fd Lg Bt. Splc w&T Ref. F.B. 3084-187 TR 29701

1) 170-15-20
4) 321-01-30
170-15-22 1/2
6) 301-32-05
170-15-20 5/6

29701

TR

COMT LT PG 23

COMT RT PG 25

PLEASE RETURN TO
LOS ANGELES COUNTY ENGINEER
403 LOS ANGELES COUNTY ENGINEERING BLDG.

Do not extend this side of this line.

Note: Any Additions or Changes on this Sheet Must be Made or Circled in Red Ink With Date and Name of Person Making Change.

WS51, D-4

PWFB 1922

562, 563

Notes Ck'd by	Survey of
Map No.	Surveyed by
Office Work	Notes Date
Checked	Indexed
Date	

F.B. 3438 Pg. 25



Note: Any Additions or Changes on this Sheet Must be Made or Circled in Red Ink With Date and Name of Person Making Change.

Do not extend this side of this line.

PLEASE RETURN TO
LOS ANGELES COUNTY ENGINEER
403 LOS ANGELES COUNTY ENGINEERING BLDG.

75F3098 CE#310 9-67

PWFB 1922 [redacted] 564

F.B. [illegible] Pg. 26

TR

1) 150-48-00
4) 243-12-00
150-48-00
6) 184-48-00
150-48-00

1) 96-11-20
2) 192-22-40

10589

Set 2" I.P. Conc. Plug & Co Engr Tag on split of ℄

150° 48' 00"

M=

ANGELES

CREST

M= 200.90

CHORD

HWY

Δ= 146°00'00
R= 398.50
T= 1303.43
L= 1015.45
Ref CSB 1608-1

38.52

M= 200.90

CHORD

CONT RT PG 27

CONT RT PG 25

Fd 1¾" I.P. wood plug & N 12" up. no ref.

96°11'20"

30.50

51.92

M= 160° 30' 00"

POC #1 Set Lg Bt Spk W&T at Cole dist and ℄ from B.C. To S.E.

Set L&Co. Engr Tag on split of ℄ prod.

SUMMET

M= 159.70

CHORD

19.30

CREST

M= 159.13

DR

CHORD

42.87

28.88

42.00

38.56

Set L&Co Engr Tag on split of ℄ prod.

1) 160-30-00
4) 282-00-00
160-30-00
4) 243-00-00
160-30-00

#108 T= 52°
(159.54) 159.51 @ 3°56' = 159.133
(159.45) 159.42 @ 3°28' = 159.128
M= 159.13

Prods Set L&Co. Engr Tags.

POC. 'B' Set Lg Bt Spk W&T by inter

Set L&Co Engr Tags on split of ℄

TR

29701

PLEASE RETURN TO
LOS ANGELES COUNTY ENGINEER
403 LOS ANGELES COUNTY ENGINEERING BLDG.

Do not extend this side of this line.

Note: Any Additions or Changes on this Sheet Must be Made or Circled in Red Ink With Date and Name of Person Making Change.

PWFB 1922 565 [redacted]

Notes Ck'd by	Survey of [illegible]
Map No.	[illegible]
Office Work	Surveyed by [illegible]
Checked	Notes [illegible] Date [illegible]
Date	Indexed [redacted]

F.B. [illegible] Pg [illegible]

10509

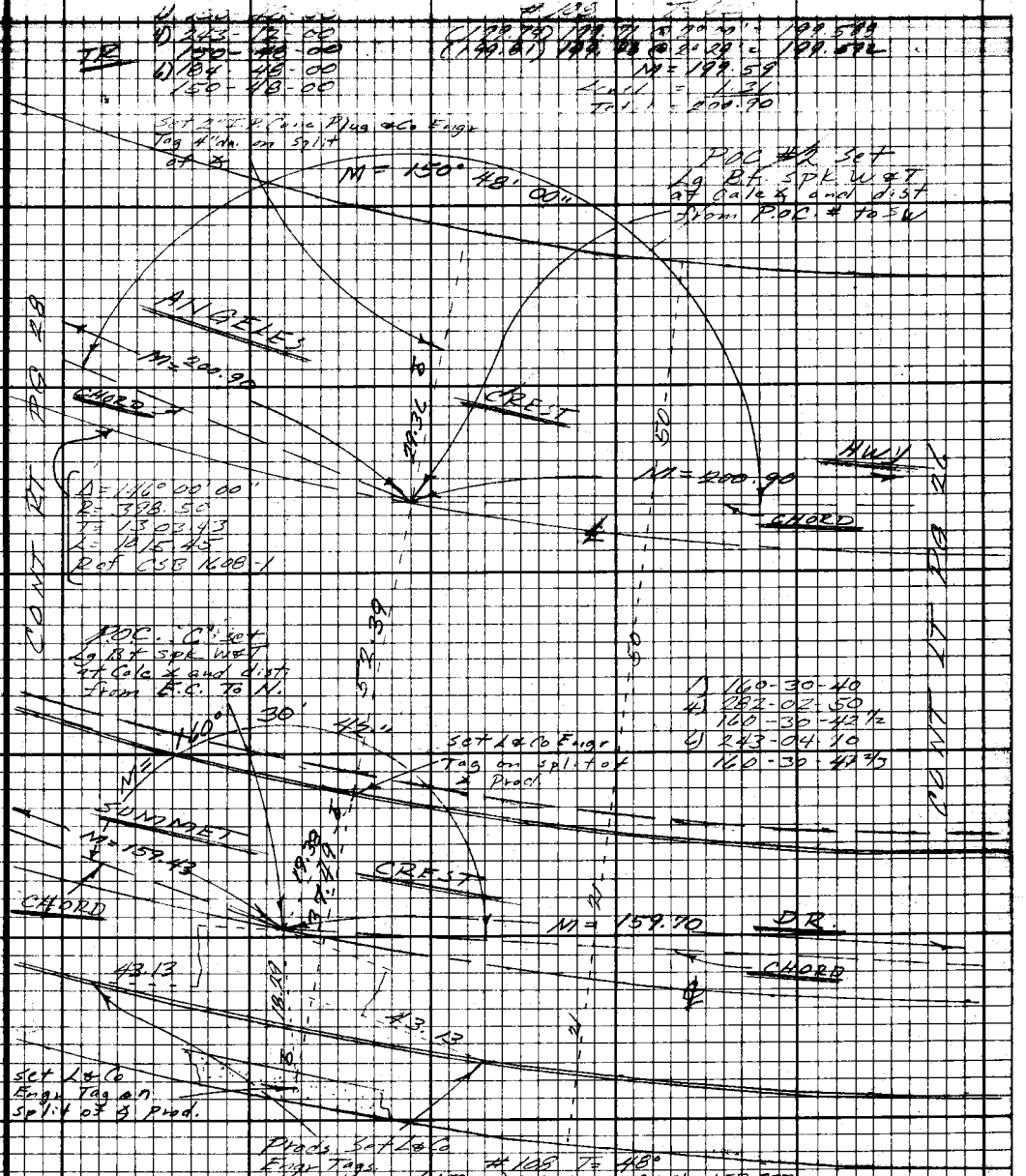

29701

Note: Any Additions or Changes on this Sheet Must be Made or Circled in Red Ink With Date and Name of Person Making Change.

Do not extend this side of this line.

PLEASE RETURN TO
LOS ANGELES COUNTY ENGINEER
403 LOS ANGELES COUNTY ENGINEERING BLDG.

76F3098 CE #310 9/67

F.B. 3438 Pg. 28

10589

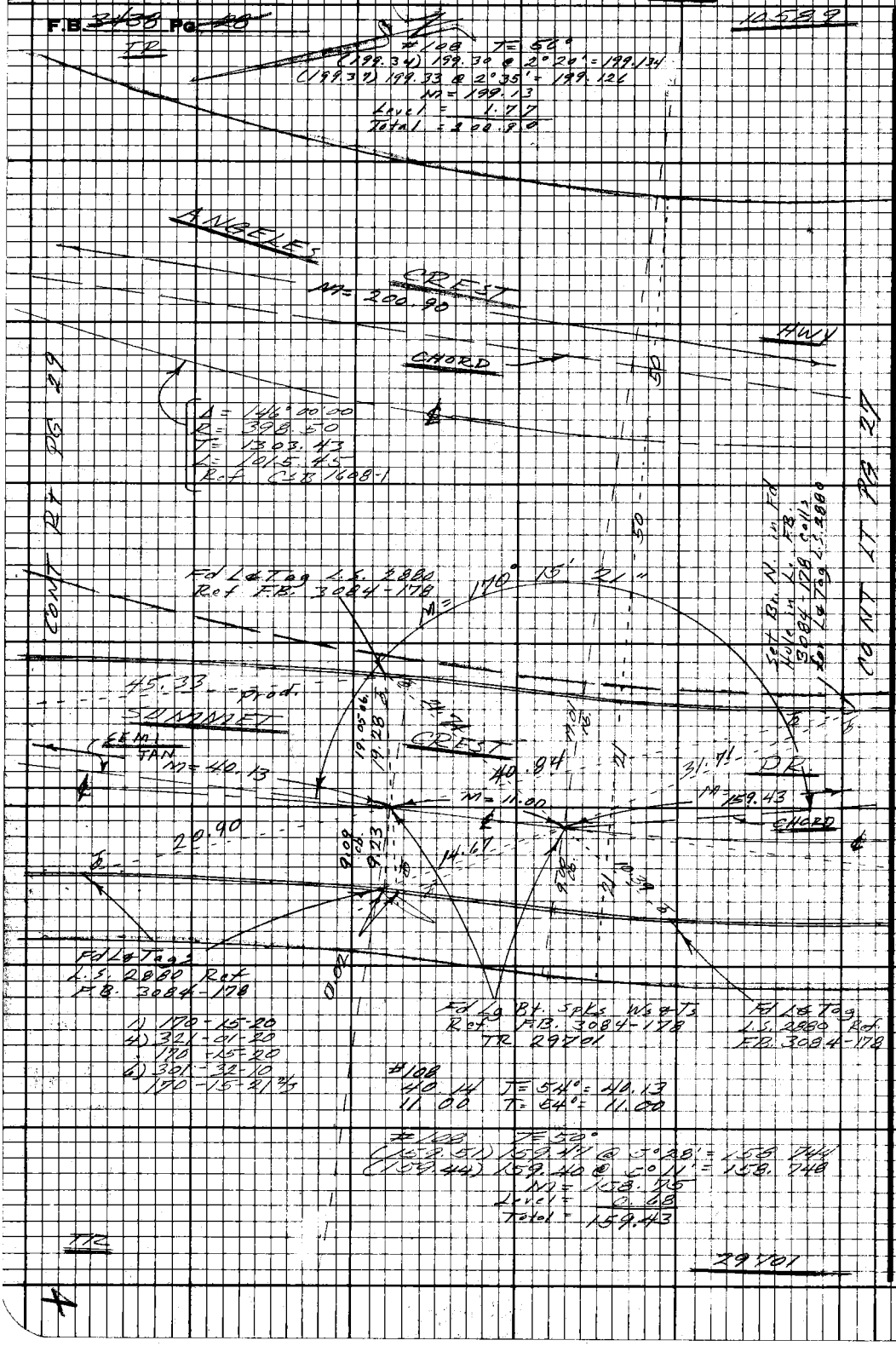

PLEASE RETURN TO
LOS ANGELES COUNTY ENGINEER
408 LOS ANGELES COUNTY ENGINEERING BLDG.

Do not extend this side of this line.

Note: Any Additions or Changes on this Sheet Must be Made or Circled in Red Ink With Date and Name of Person Making Change.

PWEB 1922

567

[redacted]

Notes Ck'd by	Survey of
Map No.	F.B. [illegible] Pg. [illegible]
Office Work	Surveyed by
Checked	Notes Date
Date	Indexed

Note: Any Additions or Changes on this Sheet Must be Made or Circled in Red Ink, With Date and Name of Person Making Change.

Do not extend data title of this line.

PLEASE RETURN TO
LOS ANGELES COUNTY ENGINEER
409 LOS ANGELES COUNTY ENGINEERING BLDG.

1673093 CE#310 9-67

CONT ON PG 30

CONT ON PG 29

CONT ON PG 31

Set 2" I.P. Conc. Plug & Co. Engr. Tag on split of

Set 2" I.P. Conc. plug & Co. Engr. tag on split of ℄ prod. 2 pc. set flush.

Set Co. Engr. Tag on split of ℄ prod.

PAC. #3 Set lg BT spk w&T of Calc. & 4nd dist. from PAC #2 to 3 M.

Fd Lead Tag L.S. 2080 Ref. F.B. 3084-178

Fd Lead Tag L.S. 2080 Ref. F.B. 3084-178

Fd Lg BT Spk W&T Ref. F.B. 3084-178 TR 29701

P.T. Set lg BT Spk W&T by Intr.

29701

TR

CREST

SUMMIT

DR.

CHORD

TAN

CURVE DATA

Δ = 146°00'00"
R = 378.58
T = 1303.43
L = 1015.45
Ref. CS 13 1608-1

1) 154-57-45
2) 259-26-05
154-57-43
3) 209-10-10
154-57-41

#108
N 0.12 T 54°
E 10.11

45.08 Prod

N = 40.11

N = 40.13

N = 200.90

9.33

45.33

1.15

1.5

1.0

1.6

1.7

1.8

1.9

2.0

2.1

2.2

2.3

2.4

2.5

2.6

2.7

2.8

2.9

3.0

3.1

3.2

3.3

3.4

3.5

3.6

3.7

3.8

3.9

4.0

4.1

4.2

4.3

4.4

4.5

4.6

4.7

4.8

4.9

5.0

5.1

5.2

5.3

5.4

5.5

5.6

5.7

5.8

5.9

6.0

6.1

6.2

6.3

6.4

6.5

6.6

6.7

6.8

6.9

7.0

7.1

7.2

7.3

7.4

7.5

7.6

7.7

7.8

7.9

8.0

8.1

8.2

8.3

8.4

8.5

8.6

8.7

8.8

8.9

9.0

9.1

9.2

9.3

9.4

9.5

9.6

9.7

9.8

9.9

10.0

10.1

10.2

10.3

10.4

10.5

10.6

10.7

10.8

10.9

11.0

11.1

11.2

11.3

11.4

11.5

11.6

11.7

11.8

11.9

12.0

12.1

12.2

12.3

12.4

12.5

12.6

12.7

12.8

12.9

13.0

13.1

13.2

13.3

13.4

13.5

13.6

13.7

13.8

13.9

14.0

14.1

14.2

14.3

14.4

14.5

14.6

14.7

14.8

14.9

15.0

15.1

15.2

15.3

15.4

15.5

15.6

15.7

15.8

15.9

16.0

16.1

16.2

16.3

16.4

16.5

16.6

16.7

16.8

16.9

17.0

17.1

17.2

17.3

17.4

17.5

17.6

17.7

17.8

17.9

18.0

18.1

18.2

18.3

18.4

18.5

18.6

18.7

18.8

18.9

19.0

19.1

19.2

19.3

19.4

19.5

19.6

19.7

19.8

19.9

20.0

20.1

20.2

20.3

20.4

20.5

20.6

20.7

20.8

20.9

21.0

21.1

21.2

21.3

21.4

21.5

21.6

21.7

21.8

21.9

22.0

22.1

22.2

22.3

22.4

22.5

22.6

22.7

22.8

22.9

23.0

23.1

23.2

23.3

23.4

23.5

23.6

23.7

23.8

23.9

24.0

24.1

24.2

24.3

24.4

24.5

24.6

24.7

24.8

24.9

25.0

25.1

25.2

25.3

25.4

25.5

25.6

25.7

25.8

25.9

26.0

26.1

26.2

26.3

26.4

26.5

26.6

26.7

26.8

26.9

27.0

27.1

27.2

27.3

27.4

27.5

27.6

27.7

27.8

27.9

28.0

28.1

28.2

28.3

28.4

28.5

28.6

28.7

28.8

28.9

29.0

29.1

29.2

29.3

29.4

29.5

29.6

29.7

29.8

29.9

30.0

30.1

30.2

30.3

30.4

30.5

30.6

30.7

30.8

30.9

31.0

31.1

31.2

31.3

31.4

31.5

31.6

31.7

31.8

31.9

32.0

32.1

32.2

32.3

32.4

32.5

32.6

32.7

32.8

32.9

33.0

33.1

33.2

33.3

33.4

33.5

33.6

33.7

33.8

33.9

34.0

34.1

34.2

34.3

34.4

34.5

34.6

34.7

34.8

34.9

35.0

35.1

35.2

35.3

35.4

35.5

35.6

35.7

35.8

35.9

36.0

36.1

36.2

36.3

36.4

36.5

36.6

36.7

36.8

36.9

37.0

37.1

37.2

37.3

37.4

37.5

37.6

37.7

37.8

37.9

38.0

38.1

38.2

38.3

38.4

38.5

38.6

38.7

38.8

38.9

39.0

39.1

39.2

39.3

39.4

39.5

39.6

39.7

39.8

39.9

40.0

40.1

40.2

40.3

40.4

40.5

40.6

40.7

40.8

40.9

41.0

41.1

41.2

41.3

41.4

41.5

41.6

41.7

41.8

41.9

42.0

42.1

42.2

42.3

42.4

42.5

42.6

42.7

42.8

42.9

43.0

43.1

43.2

43.3

43.4

43.5

43.6

43.7

43.8

43.9

44.0

44.1

44.2

44.3

44.4

44.5

44.6

44.7

44.8

44.9

45.0

45.1

45.2

45.3

45.4

45.5

45.6

45.7

45.8

45.9

46.0

46.1

46.2

46.3

46.4

46.5

46.6

46.7

46.8

46.9

47.0

47.1

47.2

47.3

47.4

47.5

47.6

47.7

47.8

47.9

48.0

48.1

48.2

48.3

48.4

48.5

48.6

48.7

48.8

48.9

49.0

49.1

49.2

49.3

49.4

49.5

49.6

49.7

49.8

49.9

50.0

50.1

50.2

50.3

50.4

50.5

50.6

50.7

50.8

50.9

51.0

51.1

51.2

51.3

51.4

51.5

51.6

51.7

51.8

51.9

52.0

52.1

52.2

52.3

52.4

52.5

52.6

52.7

52.8

52.9

53.0

53.1

53.2

53.3

53.4

53.5

53.6

53.7

53.8

53.9

54.0

54.1

54.2

54.3

54.4

54.5

54.6

54.7

54.8

54.9

55.0

55.1

55.2

55.3

55.4

55.5

55.6

55.7

55.8

55.9

56.0

56.1

56.2

56.3

56.4

56.5

56.6

56.7

56.8

56.9

57.0

57.1

57.2

57.3

57.4

57.5

57.6

57.7

57.8

57.9

58.0

58.1

58.2

58.3

58.4

58.5

58.6

58.7

58.8

58.9

59.0

59.1

59.2

59.3

59.4

59.5

59.6

59.7

59.8

59.9

60.0

60.1

60.2

60.3

60.4

60.5

60.6

60.7

60.8

60.9

61.0

61.1

61.2

61.3

61.4

61.5

61.6

61.7

61.8

61.9

62.0

62.1

62.2

62.3

62.4

62.5

62.6

62.7

62.8

62.9

63.0

63.1

63.2

63.3

63.4

63.5

63.6

63.7

63.8

63.9

64.0

64.1

64.2

64.3

64.4

64.5

64.6

64.7

64.8

64.9

65.0

65.1

65.2

65.3

65.4

65.5

65.6

65.7

65.8

65.9

66.0

66.1

66.2

66.3

66.4

66.5

66.6

66.7

66.8

66.9

67.0

67.1

67.2

67.3

67.4

67.5

67.6

67.7

67.8

67.9

68.0

68.1

68.2

68.3

68.4

68.5

68.6

68.7

68.8

68.9

69.0

69.1

69.2

69.3

69.4

69.5

69.6

69.7

69.8

69.9

70.0

70.1

70.2

70.3

70.4

70.5

70.6

70.7

70.8

70.9

71.0

71.1

71.2

71.3

71.4

71.5

71.6

71.7

71.8

71.9

72.0

72.1

72.2

72.3

72.4

72.5

72.6

72.7

72.8

72.9

73.0

73.1

73.2

73.3

73.4

73.5

73.6

73.7

73.8

73.9

74.0

74.1

74.2

74.3

74.4

74.5

74.6

74.7

74.8

74.9

75.0

75.1

75.2

75.3

75.4

75.5

75.6

75.7

75.8

75.9

76.0

76.1

76.2

76.3

76.4

76.5

76.6

76.7

76.8

76.9

77.0

77.1

77.2

77.3

77.4

77.5

77.6

77.7

77.8

77.9

78.0

78.1

78.2

78.3

78.4

78.5

78.6

78.7

78.8

78.9

79.0

79.1

79.2

79.3

79.4

79.5

79.6

79.7

79.8

79.9

80.0

80.1

80.2

80.3

80.4

80.5

80.6

80.7

80.8

80.9

81.0

81.1

81.2

81.3

81.4

81.5

81.6

81.7

81.8

81.9

82.0

82.1

82.2

82.3

82.4

82.5

82.6

82.7

82.8

82.9

83.0

83.1

83.2

83.3

83.4

83.5

83.6

83.7

83.8

83.9

84.0

84.1

84.2

84.3

84.4

84.5

84.6

84.7

84.8

84.9

85.0

85.1

85.2

85.3

85.4

85.5

85.6

85.7

85.8

85.9

86.0

86.1

86.2

86.3

86.4

86.5

86.6

86.7

86.8

86.9

87.0

87.1

87.2

87.3

87.4

87.5

87.6

87.7

87.8

87.9

88.0

88.1

88.2

88.3

88.4

88.5

88.6

88.7

88.8

88.9

89.0

89.1

89.2

89.3

89.4

89.5

89.6

89.7

89.8

89.9

90.0

90.1

90.2

90.3

90.4

90.5

90.6

90.7

90.8

90.9

91.0

91.1

91.2

91.3

91.4

91.5

91.6

91.7

91.8

91.9

92.0

92.1

92.2

92.3

92.4

92.5

92.6

92.7

92.8

92.9

93.0

93.1

93.2

93.3

93.4

93.5

93.6

93.7

93.8

93.9

94.0

94.1

94.2

94.3

94.4

94.5

94.6

94.7

94.8

94.9

95.0

95.1

95.2

95.3

95.4

95.5

95.6

95.7

95.8

95.9

96.0

96.1

96.2

96.3

96.4

96.5

96.6

96.7

96.8

96.9

97.0

97.1

97.2

97.3

97.4

97.5

97.6

97.7

97.8

97.9

98.0

98.1

98.2

98.3

98.4

98.5

98.6

98.7

98.8

98.9

99.0

99.1

99.2

99.3

99.4

99.5

99.6

99.7

99.8

99.9

100.0

100.1

100.2

100.3

100.4

100.5

100.6

100.7

100.8

100.9

101.0

101.1

101.2

101.3

101.4

101.5

101.6

101.7

101.8

101.9

102.0

102.1

102.2

102.3

102.4

102.5

102.6

102.7

102.8

102.9

103.0

103.1

103.2

103.3

103.4

103.5

103.6

103.7

103.8

103.9

104.0

104.1

104.2

104.3

104.4

104.5

104.6

104.7

104.8

104.9

105.0

105.1

105.2

105.3

105.4

105.5

105.6

105.7

105.8

105.9

106.0

106.1

106.2

106.3

106.4

106.5

106.6

106.7

106.8

106.9

107.0

107.1

107.2

107.3

107.4

107.5

107.6

107.7

107.8

107.9

108.0

108.1

108.2

108.3

108.4

108.5

108.6

108.7

108.8

108.9

109.0

109.1

109.2

109.3

109.4

109.5

109.6

109.7

109.8

109.9

110.0

110.1

110.2

110.3

110.4

110.5

110.6

110.7

110.8

110.9

111.0

111.1

111.2

111.3

111.4

111.5

111.6

111.7

111.8

111.9

112.0

112.1

112.2

112.3

112.4

112.5

112.6

112.7

112.8

112.9

113.0

113.1

113.2

113.3

113.4

113.5

113.6

113.7

113.8

113.9

114.0

114.1

114.2

114.3

114.4

114.5

114.6

114.7

114.8

114.9

115.0

115.1

115.2

115.3

115.4

115.5

115.6

115.7

115.8

115.9

116.0

116.1

116.2

116.3

116.4

116.5

116.6

116.7

116.8

116.9

117.0

117.1

117.2

117.3

117.4

117.5

117.6

117.7

117.8

117.9

118.0

118.1

118.2

118.3

118.4

118.5

118.6

118.7

118.8

118.9

119.0

119.1

119.2

119.3

119.4

119.5

119.6

119.7

119.8

119.9

120.0

120.1

120.2

120.3

120.4

120.5

120.6

120.7

120.8

120.9

121.0

121.1

121.2

121.3

121.4

121.5

121.6

121.7

121.8

121.9

122.0

122.1

122.2

122.3

122.4

122.5

122.6

122.7

122.8

122.9

123.0

123.1

123.2

123.3

123.4

123.5

123.6

123.7

123.8

123.9

124.0

124.1

124.2

124.3

124.4

124.5

124.6

124.7

124.8

124.9

125.0

125.1

125.2

125.3

125.4

125.5

125.6

125.7

125.8

125.9

126.0

126.1

126.2

126.3

126.4

126.5

126.6

126.7

126.8

126.9

127.0

127.1

127.2

127.3

127.4

127.5

127.6

127.7

127.8

127.9

128.0

128.1

128.2

128.3

128.4

128.5

128.6

128.7

128.8

128.9

129.0

129.1

129.2

129.3

129.4

129.5

129.6

129.7

129.8

129.9

130.0

130.1

130.2

130.3

130.4

130.5

130.6

130.7

130.8

130.9

131.0

131.1

131.2

131.3

131.4

131.5

131.6

131.7

131.8

131.9

132.0

132.1

132.2

132.3

132.4

132.5

132.6

132.7

132.8

132.9

133.0

133.1

133.2

133.3

133.4

133.5

133.6

133.7

133.8

133.9

134.0

134.1

134.2

134.3

134.4

134.5

134.6

134.7

134.8

134.9

135.0

135.1

135.2

135.3

135.4

135.5

135.6

135.7

135.8

135.9

136.0

136.1

136.2

136.3

136.4

136.5

136.6

136.7

136.8

136.9

137.0

137.1

137.2

137.3

137.4

137.5

137.6

137.7

137.8

137.9

138.0

138.1

138.2

138.3

138.4

138.5

138.6

138.7

138.8

138.9

139.0

139.1

139.2

139.3

139.4

139.5

139.6

139.7

139.8

139.9

140.0

140.1

140.2

140.3

140.4

140.5

140.6

140.7

140.8

140.9

141.0

141.1

141.2

141.3

141.4

141.5

141.6

141.7

141.8

141.9

142.0

142.1

142.2

142.3

142.4

142.5

142.6

142.7

142.8

142.9

143.0

143.1

143.2

143.3

143.4

143.5

143.6

143.7

143.8

143.9

144.0

144.1

144.2

144.3

144.4

144.5

144.6

144.7

144.8

144.9

145.0

145.1

145.2

145.3

145.4

145.5

145.6

145.7

145.8

145.9

146.0

146.1

146.2

146.3

146.4

146.5

146.6

146.7

146.8

146.9

147.0

147.1

147.2

147.3

147.4

147.5

147.6

147.7

147.8

147.9

148.0

148.1

148.2

148.3

148.4

148.5

148.6

148.7

148.8

148.9

149.0

149.1

149.2

149.3

149.4

149.5

149.6

149.7

149.8

149.9

150.0

150.1

150.2

150.3

150.4

150.5

150.6

150.7

150.8

150.9

151.0

151.1

151.2

151.3

151.4

151.5

151.6

151.7

151.8

151.9

152.0

152.1

152.2

152.3

152.4

152.5

152.6

152.7

152.8

152.9

153.0

153.1

153.2

153.3

153.4

153.5

153.6

153.7

153.8

153.9

154.0

154.1

154.2

154.3

154.4

154.5

154.6

154.7

154.8

154.9

155.0

155.1

155.2

155.3

155.4

155.5

155.6

155.7

155.8

155.9

156.0

156.1

156.2

156.3

156.4

156.5

156.6

156.7

156.8

156.9

157.0

157.1

157.2

157.3

157.4

157.5

157.6

157.7

157.8

157.9

158.0

158.1

158.2

158.3

158.4

158.5

158.6

158.7

158.8

158.9

159.0

159.1

159.2

159.3

159.4

159.5

159.6

159.7

159.8

159.9

160.0

160.1

160.2

160.3

160.4

160.5

160.6

160.7

160.8

160.9

161.0

161.1

161.2

161.3

161.4

161.5

161.6

161.7

161.8

161.9

162.0

162.1

162.2

162.3

162.4

162.5

162.6

162.7

162.8

162.9

163.0

163.1

163.2

163.3

163.4

163.5

163.6

163.7

163.8

163.9

164.0

164.1

164.2

164.3

164.4

164.5

164.6

164.7

164.8

164.9

165.0

165.1

165.2

165.3

165.4

165.5

165.6

165.7

165.8

165.9

166.0

166.1

166.2

166.3

166.4

166.5

166.6

166.7

166.8

166.9

167.0

167.1

167.2

167.3

167.4

167.5

167.6

167.7

167.8

167.9

168.0

168.1

168.2

168.3

168.4

168.5

168.6

168.7

168.8

168.9

169.0

169.1

169.2

169.3

169.4

169.5

169.6

169.7

169.8

169.9

170.0

170.1

170.2

170.3

170.4

170.5

170.6

170.7

170.8

170.9

171.0

171.1

171.2

171.3

171.4

171.5

171.6

171.7

171.8

171.9

172.0

172.1

172.2

172.3

172.4

172.5

172.6

172.7

172.8

172.9

173.0

173.1

173.2

173.3

173.4

173.5

173.6

173.7

173.8

173.9

174.0

174.1

174.2

174.3

174.4

174.5

174.6

174.7

174.8

174.9

175.0

175.1

175.2

175.3

175.4

175.5

175.6

175.7

175.8

175.9

176.0

176.1

176.2

176.3

176.4

176.5

176.6

176.7

176.8

176.9

177.0

177.1

177.2

177.3

177.4

177.5

177.6

177.7

177.8

177.9

178.0

178.1

178.2

178.3

178.4

178.5

178.6

178.7

178.8

178.9

179.0

179.1

179.2

179.3

179.4

179.5

179.6

179.7

179.8

179.9

180.0

180.1

180.2

180.3

180.4

180.5

180.6

180.7

180.8

180.9

181.0

181.1

181.2

181.3

181.4

181.5

181.6

181.7

181.8

181.9

182.0

182.1

182.2

182.3

182.4

182.5

182.6

182.7

182.8

182.9

183.0

183.1

183.2

183.3

183.4

183.5

183.6

183.7

183.8

183.9

184.0

184.1

184.2

184.3

184.4

184.5

184.6

184.7

184.8

184.9

185.0

185.1

185.2

185.3

185.4

185.5

185.6

185.7

185.8

185.9

186.0

186.1

186.2

186.3

186.4

186.5

186.6

186.7

186.8

186.9

187.0

187.1

187.2

187.3

187.4

187.5

187.6

187.7

187.8

187.9

188.0

188.1

188.2

188.3

188.4

188.5

188.6

188.7

188.8

188.9

189.0

189.1

189.2

189.3

189.4

189.5

189.6

189.7

189.8

189.9

190.0

190.1

190.2

190.3

190.4

190.5

190.6

190.7

190.8

190.9

191.0

191.1

191.2

191.3

191.4

191.5

191.6

191.7

191.8

191.9

192.0

192.1

192.2

192.3

192.4

192.5

192.6

192.7

192.8

192.9

193.0

193.1

193.2

193.3

193.4

193.5

193.6

193.7

193.8

193.9

194.0

194.1

194.2

194.3

194.4

194.5

194.6

194.7

194.8

194.9

195.0

195.1

195.2

195.3

195.4

195.5

195.6

195.7

195.8

195.9

196.0

196.1

196.2

196.3

196.4

196.5

196.6

196.7

196.8

196.9

197.0

197.1

197.2

197.3

197.4

197.5

197.6

197.7

197.8

197.9

198.0

198.1

198.2

198.3

198.4

198.5

198.6

198.7

198.8

198.9

199.0

199.1

199.2

199.3

199.4

199.5

199.6

199.7

199.8

199.9

200.0

200.1

200.2

200.3

200.4

200.5

200.6

200.7

200.8

200.9

201.0

201.1

201.2

201.3

201.4

201.5

201.6

201.7

201.8

201.9

202.0

202.1

202.2

202.3

202.4

202.5

202.6

202.7

202.8

202.9

203.0

203.1

203.2

203.3

203.4

203.5

203.6

203.7

203.8

203.9

204.0

204.1

204.2

204.3

204.4

204.5

204.6

204.7

204.8

204.9

205.0

205.1

205.2

205.3

205.4

205.5

205.6

205.7

205.8

205.9

206.0

206.1

206.2

206.3

206.4

206.5

206.6

206.7

206.8

206.9

207.0

207.1

207.2

207.3

207.4

207.5

207.6

207.7

207.8

207.9

208.0

208.1

208.2

208.3

208.4

208.5

208.6

208.7

208.8

208.9

209.0

209.1

209.2

209.3

209.4

209.5

209.6

209.7

209.8

209.9

210.0

210.1

210.2

210.3

210.4

210.5

210.6

210.7

210.8

210.9

211.0

211.1

211.2

211.3

211.4

211.5

211.6

211.7

211.8

211.9

212.0

212.1

212.2

212.3

212.4

212.5

212.6

212.7

212.8

212.9

213.0

213.1

213.2

213.3

213.4

213.5

213.6

213.7

213.8

213.9

214.0

214.1

214.2

214.3

214.4

214.5

214.6

214.7

214.8

214.9

215.0

215.1

215.2

215.3

215.4

215.5

215.6

215.7

215.8

215.9

216.0

216.1

216.2

216.3

216.4

216.5

216.6

216.7

216.8

216.9

217.0

217.1

217.2

217.3

217.4

217.5

217.6

217.7

217.8

217.9

218.0

218.1

218.2

218.3

218.4

218.5

218.6

218.7

218.8

218.9

219.0

219.1

219.2

219.3

219.4

219.5

219.6

219.7

219.8

219.9

220.0

220.1

220.2

220.3

220.4

220.5

220.6

220.7

220.8

220.9

221.0

221.1

221.2

221.3

221.4

221.5

221.6

221.7

221.8

221.9

222.0

222.1

222.2

222.3

222.4

222.5

222.6

222.7

222.8

222.9

223.0

223.1

223.2

223.3

223.4

223.5

223.6

223.7

223.8

223.9

224.0

224.1

224.2

224.3

224.4

224.5

224.6

224.7

224.8

224.9

225.0

225.1

225.2

225.3

225.4

225.5

225.6

225.7

225.8

225.9

226.0

226.1

226.2

226.3

226.4

226.5

226.6

226.7

226.8

226.9

227.0

227.1

227.2

227.3

227.4

227.5

227.6

227.7

227.8

227.9

228.0

228.1

228.2

228.3

228.4

228.5

228.6

228.7

228.8

228.9

229.0

229.1

229.2

229.3

229.4

229.5

229.6

229.7

229.8

229.9

230.0

230.1

230.2

230.3

230.4

230.5

230.6

230.7

230.8

230.9

231.0

231.1

231.2

231.3

231.4

231.5

231.6

231.7

231.8

231.9

232.0

232.1

232.2

232.3

232.4

232.5

232.6

232.7

232.8

232.9

233.0

233.1

233.2

233.3

233.4

233.5

233.6

233.7

233.8

233.9

234.0

234.1

234.2

234.3

234.4

234.5

234.6

234.7

234.8

234.9

235.0

235.1

235.2

235.3

235.4

235.5

235.6

235.7

235.8

235.9

236.0

236.1

236.2

236.3

236.4

236.5

236.6

236.7

236.8

236.9

237.0

237.1

237.2

237.3

237.4

237.5

237.6

237.7

237.8

237.9

238.0

238.1

238.2

238.3

238.4

238.5

238.6

238.7

238.8

238.9

239.0

239.1

239.2

239.3

239.4

239.5

239.6

239.7

239.8

239.9

240.0

240.1

240.2

240.3

240.4

240.5

240.6

240.7

240.8

240.9

241.0

241.1

241.2

241.3

241.4

241.5

241.6

241.7

241.8

241.9

242.0

242.1

242.2

242.3

242.4

242.5

242.6

242.7

242.8

242.9

243.0

243.1

243.2

243.3

243.4

243.5

243.6

243.7

243.8

243.9

244.0

244.1

244.2

244.3

244.4

244.5

244.6

244.7

244.8

244.9

245.0

245.1

245.2

245.3

245.4

245.5

245.6

245.7

245.8

245.9

246.0

246.1

246.2

246.3

246.4

246.5

246.6

246.7

246.8

246.9

247.0

247.1

247.2

247.3

247.4

247.5

247.6

247.7

247.8

247.9

248.0

248.1

248.2

248.3

248.4

248.5

248.6

248.7

248.8

248.9

249.0

249.1

249.2

249.3

249.4

249.5

249.6

249.7

249.8

249.9

250.0

250.1

250.2

250.3

250.4

250.5

250.6

250.7

250.8

250.9

251.0

251.1

251.2

251.3

251.4

251.5

251.6

251.7

251.8

251.9

252.0

252.1

252.2

252.3

252.4

252.5

252.6

252.7

252.8

252.9

253.0

253.1

253.2

253.3

253.4

253.5

253.6

253.7

253.8

253.9

254.0

254.1

254.2

254.3

254.4

254.5

254.6

254.7

254.8

254.9

255.0

255.1

255.2

255.3

255.4

255.5

255.6

255.7

255.8

255.9

256.0

256.1

256.2

256.3

256.4

256.5

256.6

256.7

256.8

256.9

257.0

257.1

257.2

257.3

257.4

257.5

257.6

257.7

257.8

257.9

258.0

258.1

258.2

258.3

258.4

258.5

258.6

258.7

258.8

258.9

259.0

259.1

259.2

259.3

259.4

259.5

259.6

259.7

259.8

259.9

260.0

260.1

260.2

260.3

260.4

260.5

260.6

260.7

260.8

260.9

261.0

261.1

261.2

261.3

261.4

261.5

261.6

261.7

261.8

261.9

262.0

262.1

262.2

262.3

262.4

262.5

262.6

262.7

262.8

262.9

263.0

263.1

263.2

263.3

263.4

263.5

263.6

263.7

263.8

263.9

264.0

264.1

264.2

264.3

264.4

264.5

264.6

264.7

264.8

264.9

265.0

265.1

265.2

265.3

265.4

265.5

265.6

265.7

265.8

265.9

266.0

266.1

266.2

266.3

266.4

266.5

266.6

266.7

266.8

266.9

267.0

267.1

267.2

267.3

267.4

267.5

267.6

267.7

267.8

267.9

268.0

268.1

268.2

268.3

268.4

268.5

268.6

268.7

268.8

268.9

269.0

269.1

269.2

269.3

269.4

269.5

269.6

269.7

269.8

269.9

270.0

270.1

270.2

270.3

270.4

270.5

270.6

270.7

270.8

270.9

271.0

271.1

271.2

271.3

271.4

271.5

271.6

271.7

271.8

271.9

272.0

272.1

272.2

272.3

272.4

272.5

272.6

272.7

272.8

272.9

273.0

273.1

273.2

273.3

273.4

273.5

273.6

273.7

273.8

273.9

274.0

274.1

274.2

274.3

274.4

274.5

274.6

274.7

274.8

274.9

275.0

275.1

275.2

275.3

275.4

275.5

275.6

275.7

275.8

275.9

276.0

276.1

276.2

276.3

276.4

276.5

276.6

276.7

276.8

276.9

277.0

277.1

277.2

277.3

277.4

277.5

277.6

277.7

277.8

277.9

278.0

278.1

278.2

278.3

278.4

278.5

278.6

278.7

278.8

278.9

279.0

279.1

279.2

279.3

279.4

279.5

279.6

279.7

279.8

279.9

280.0

280.1

280.2

280.3

280.4

280.5

280.6

280.7

280.8

280.9

281.0

281.1

281.2

281.3

281.4

281.5

281.6

281.7

281.8

281.9

282.0

282.1

282.2

282.3

282.4

282.5

282.6

282.7

282.8

282.9

283.0

283.1

283.2

283.3

283.4

283.5

283.6

283.7

283.8

283.9

284.0

284.1

284.2

284.3

284.4

284.5

284.6

284.7

284.8

284.9

285.0

285.1

285.2

285.3

285.4

285.5

285.6

285.7

285.8

285.9

286.0

286.1

286.2

286.3

286.4

286.5

286.6

286.7

286.8

286.9

287.0

287.1

287.2

287.3

287.4

287.5

287.6

287.7

287.8

287.9

288.0

288.1

288.2

288.3

288.4

288.5

288.6

288.7

288.8

288.9

289.0

289.1

289.2

289.3

289.4

289.5

289.6

289.7

289.8

289.9

290.0

290.1

290.2

290.3

290.4

290.5

290.6

290.7

290.8

290.9

291.0

291.1

291.2

291.3

291.4

291.5

291.6

291.7

291.8

291.9

292.0

292.1

292.2

292.3

292.4

292.5

292.6

292.7

292.8

292.9

293.0

293.1

293.2

293.3

293.4

293.5

293.6

293.7

293.8

293.9

294.0

294.1

294.2

294.3

294.4

294.5

294.6

294.7

294.8

294.9

295.0

295.1

295.2

295.3

295.4

295.5

295.6

295.7

295.8

295.9

296.0

296.1

296.2

296.3

296.4

296.5

296.6

296.7

296.8

296.9

297.0

297.1

297.2

297.3

297.4

297.5

297.6

297.7

297.8

297.9

298.0

298.1

298.2

298.3

298.4

298.5

298.6

298.7

298.8

298.9

299.0

299.1

299.2

299.3

299.4

299.5

299.6

299.7

299.8

299.9

300.0

300.1

300.2

300.3

300.4

300.5

300.6

300.7

300.8

300.9

301.0

301.1

301.2

301.3

301.4

301.5

301.6

301.7

301.8

301.9

302.0

302.1

302.2

302.3

302.4

302.5

302.6

302.7

302.8

302.9

303.0

303.1

303.2

303.3

303.4

303.5

303.6

303.7

303.8

303.9

304.0

304.1

304.2

304.3

304.4

304.5

304.6

304.7

304.8

304.9

305.0

305.1

305.2

305.3

305.4

305.5

305.6

305.7

305.8

305.9

306.0

306.1

306.2

306.3

306.4

306.5

306.6

306.7

306.8

306.9

307.0

307.1

307.2

307.3

307.4

307.5

307.6

307.7

307.8

307.9

308.0

308.1

308.2

308.3

308.4

308.5

308.6

308.7

308.8

308.9

309.0

309.1

309.2

309.3

309.4

309.5

309.6

309.7

309.8

309.9

310.0

310.1

310.2

310.3

310.4

310.5

310.6

310.7

310.8

310.9

311.0

311.1

311.2

311.3

311.4

311.5

311.6

311.7

311.8

311.9

312.0

312.1

312.2

312.3

312.4

312.5

312.6

312.7

312.8

312.9

313.0

313.1

313.2

313.3

313.4

313.5

313.6

313.7

313.8

313.9

314.0

314.1

314.2

314.3

314.4

314.5

314.6

314.7

314.8

314.9

315.0

315.1

315.2

315.3

315.4

315.5

315.6

315.7

315.8

315.9

316.0

316.1

316.2

316.3

316.4

316.5

316.6

316.7

316.8

316.9

317.0

317.1

317.2

317.3

317.4

317.5

317.6

317.7

317.8

317.9

318.0

318.1

318.2

318.3

318.4

318.5

318.6

318.7

318.8

318.9

319.0

319.1

319.2

319.3

319.4

319.5

319.6

319.7

319.8

319.9

320.0

320.1

320.2

320.3

320.4

320.5

320.6

320.7

320.8

320.9

321.0

321.1

321.2

321.3

321.4

321.5

321.6

321.7

321.8

321.9

322.0

322.1

322.2

322.3

322.4

322.5

322.6

322.7

322.8

322.9

323.0

323.1

323.2

323.3

323.4

323.5

323.6

323.7

323.8

323.9

324.0

324.1

324.2

324.3

324.4

324.5

324.6

324.7

324.8

324.9

325.0

325.1

325.2

325.3

325.4

325.5

325.6

325.7

325.8

325.9

326.0

326.1

326.2

326.3

326.4

326.5

326.6

326.7

326.8

326.9

327.0

327.1

327.2

327.3

327.4

327.5

327.6

327.7

327.8

327.9

328.0

328.1

328.2

328.3

328.4

328.5

328.6

328.7

328.8

328.9

329.0

329.1

329.2

329.3

329.4

329.5

329.6

329.7

329.8

329.9

330.0

330.1

330.2

330.3

330.4

330.5

330.6

330.7

330.8

330.9

331.0

331.1

331.2

331.3

331.4

331.5

331.6

331.7

331.8

331.9

332.0

332.1

332.2

332.3

332.4

332.5

332.6

332.7

332.8

332.9

333.0

333.1

333.2

333.3

333.4

333.5

333.6

333.7

333.8

333.9

334.0

334.1

334.2

334.3

334.4

334.5

334.6

334.7

334.8

334.9

335.0

335.1

335.2

335.3

335.4

335.5

335.6

335.7

335.8

335.9

336.0

336.1

336.2

336.3

336.4

336.5

336.6

336.7

336.8

336.9

337.0

337.1

337.2

337.3

337.4

337.5

337.6

337.7

337.8

337.9

338.0

338.1

338.2

338.3

338.4

338.5

338.6

338.7

338.8

338.9

339.0

339.1

339.2

339.3

339.4

339.5

339.6

339.7

339.8

339.9

340.0

340.1

340.2

340.3

340.4

340.5

340.6

340.7

340.8

340.9

341.0

341.1

341.2

341.3

341.4

341.5

341.6

341.7

341.8

341.9

342.0

342.1

342.2

342.3

342.4

342.5

342.6

342.7

342.8

342.9

343.0

343.1

343.2

343.3

343.4

343.5

343.6

343.7

343.8

343.9

344.0

344.1

344.2

344.3

344.4

344.5

344.6

344.7

344.8

344.9

345.0

345.1

345.2

345.3

345.4

345.5

345.6

345.7

345.8

345.9

346.0

346.1

346.2

346.3

346.4

346.5

346.6

346.7

346.8

346.9

347.0

347.1

347.2

347.3

347.4

347.5

347.6

347.7

347.8

347.9

348.0

348.1

348.2

348.3

348.4

348.5

348.6

348.7

348.8

348.9

349.0

349.1

349.2

349.3

349.4

349.5

349.6

349.7

349.8

349.9

350.0

350.1

350.2

350.3

350.4

350.5

350.6

350.7

350.8

350.9

351.0

351.1

351.2

351.3

351.4

351.5

351.6

351.7

351.8

351.9

352.0

352.1

352.2

352.3

352.4

352.5

352.6

352.7

352.8

352.9

353.0

353.1

353.2

353.3

353.4

353.5

353.6

353.7

353.8

353.9

354.0

354.1

354.2

354.3

354.4

354.5

354.6

354.7

354.8

354.9

355.0

355.1

355.2

355.3

355.4

355.5

355.6

355.7

355.8

355.9

356.0

356.1

356.2

356.3

356.4

356.5

356.6

356.7

356.8

356.9

357.0

357.1

357.2

357.3

357.4

357.5

357.6

357.7

357.8

357.9

358.0

358.1

358.2

358.3

358.4

358.5

358.6

358.7

358.8

358.9

359.0

359.1

359.2

359.3

359.4

359.5

359.6

359.7

359.8

359.9

360.0

PWFB 1922 [redacted] 568

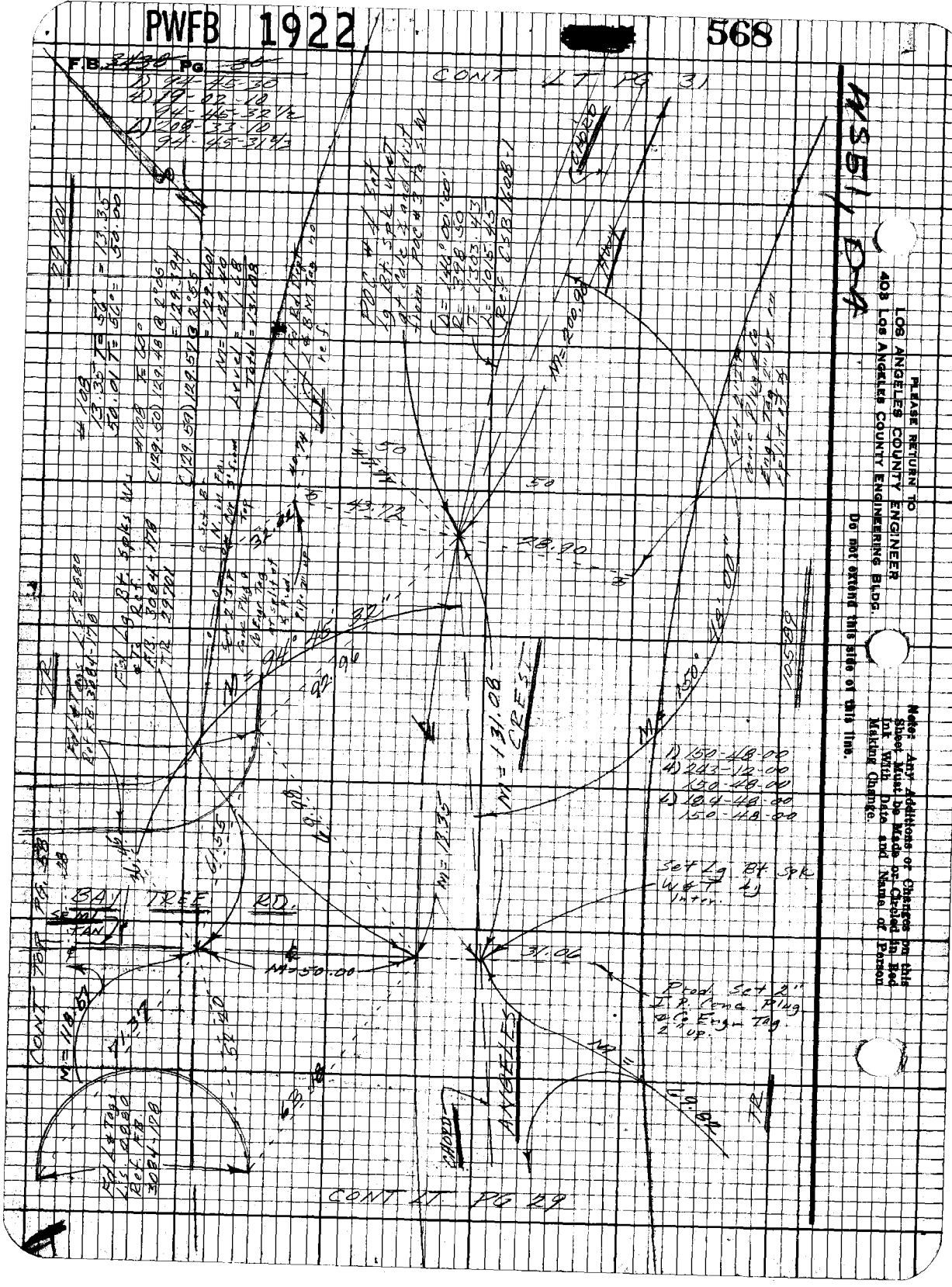

PLEASE RETURN TO
LOS ANGELES COUNTY ENGINEER
403 LOS ANGELES COUNTY ENGINEERING BLDG.

Do not extend this side of this line.

Note: Any Additions or Changes on this Sheet Must be Made or Circled in Red Ink With Date and Name of Person Making Change.

PWFB 1922

569

Notes Ck'd by
Office Work
Checked
Date

Survey of
Surveyed by
Notes Date
Indexed

F.B. Pg.

Note: Any Additions or Changes on this Sheet Must be Made or Circled in Red Ink With Date and Name of Person Making Change.

Do not extend this side of this line.

PLEASE RETURN TO
LOS ANGELES COUNTY ENGINEER
403 LOS ANGELES COUNTY ENGINEERING BLDG.

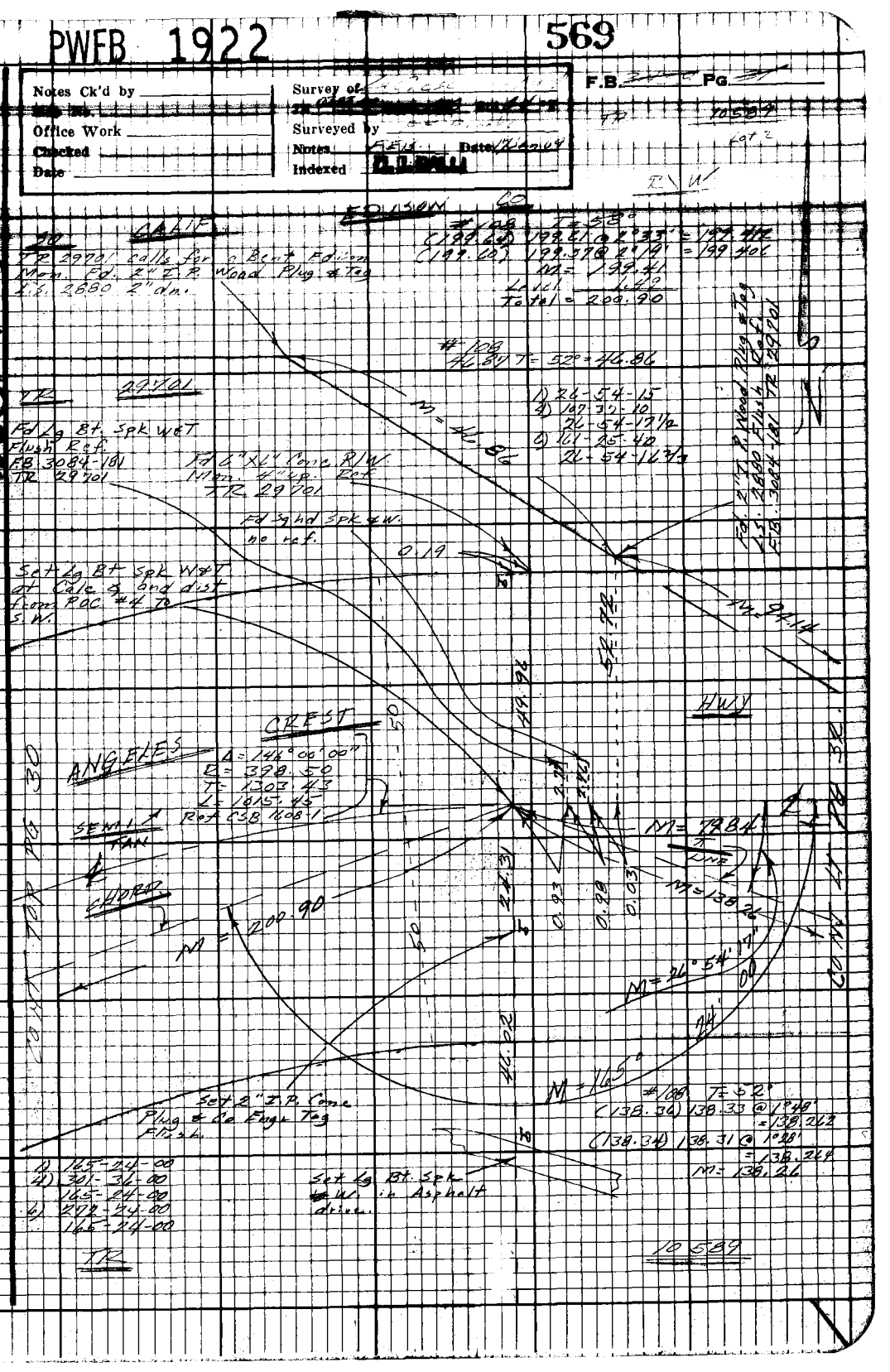

F.B. 345 & Pg 32
112

PLEASE RETURN TO
LOS ANGELES COUNTY ENGINEER
403 Los Angeles County Engineering Bldg.

Do not extend this side of this line.

Note: Any Additions or Changes on this Sheet Must be Made or Checked in Red Ink With Date and Name of Person Making Change.

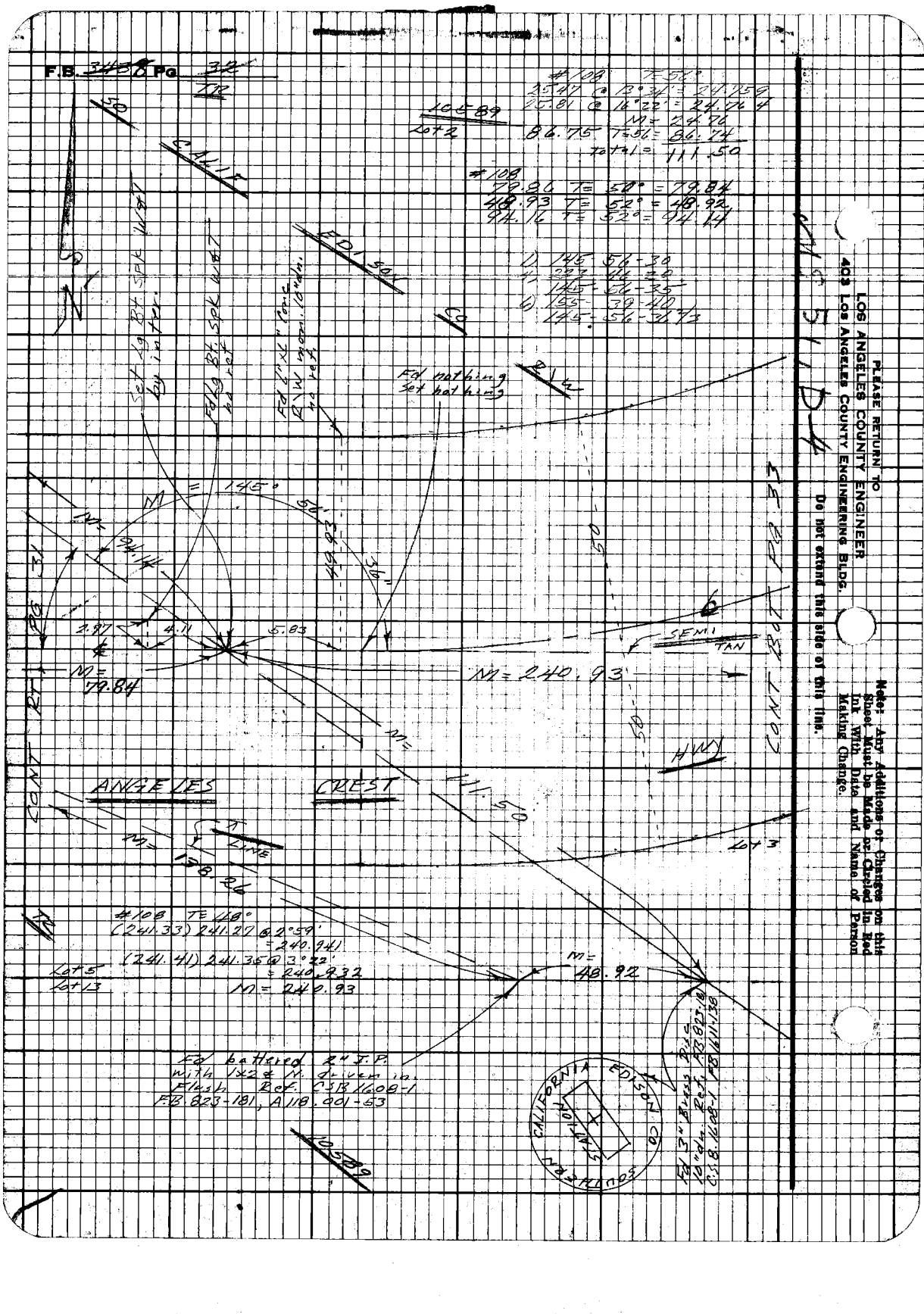

PWFB 1923

76

Notes Ck'd by	Survey of
Map No.	
Office Work	Surveyed by
Checked	Notes
Date	Indexed

F.B. 3438 PG. 3

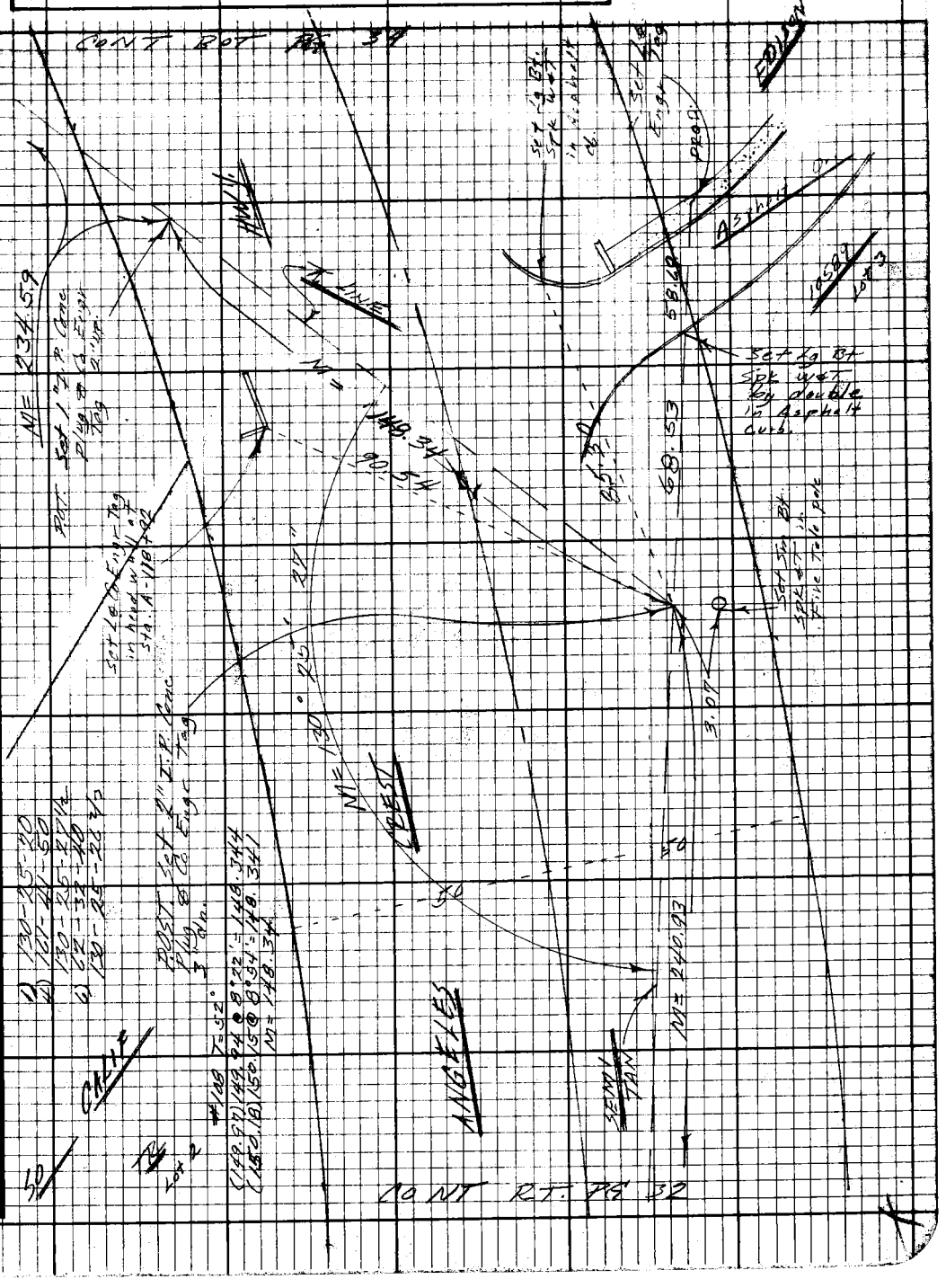

Note: Any Additions or Changes on this Sheet Must be Made or Circled in Red Ink With Date and Name of Person Making Change.

Do not extend this side of this line.

PLEASE RETURN TO
LOS ANGELES COUNTY ENGINEER
403 LOS ANGELES COUNTY ENGINEERING BLDG.

76F3098 CE#310 9.67

PLEASE RETURN TO
LOS ANGELES COUNTY ENGINEER
403 LOS ANGELES COUNTY ENGINEERING BLDG.

Note: Any Additions or Changes on this Sheet Must be Made or Circled in Red Ink With Date and Name of Person Making Change.

Do not extend this side of this line.



PWFB 1922

Notes Ck'd by	Survey of
Map No.	Tape — Bk.
Office Work	Surveyed by
Checked	Notes — Date
Date	Indexed

F.B. ~~3438~~ Pg. ~~35~~

Note: Any Additions or Changes on this Sheet Must be Made or Circled in Red Ink With Date and Name of Person Making Change.

Do not extend this side of this line.

PLEASE RETURN TO
LOS ANGELES COUNTY ENGINEER
403 LOS ANGELES COUNTY ENGINEERING BLDG.

76E3098 CE #31D 9/67

PWFB 1922

571

F.B. 5439 Pg 34



PLEASE RETURN TO
LOS ANGELES COUNTY ENGINEER
403 LOS ANGELES COUNTY ENGINEERING BLDG.

Note: Any Additions or Changes on this Sheet Must be Made or Circled in Red Ink With Date and Name of Person Making Change.

Do not extend this side of this line.

PWFB 1923 78 , 79

Notes Ck'd by	Survey of
Map No.	JN [illegible] Tape [illegible]
Office Work	Surveyed by
Checked	Notes F.E.B. Date [illegible]
Date	Indexed [illegible]

F.B. [illegible] PG. [illegible]

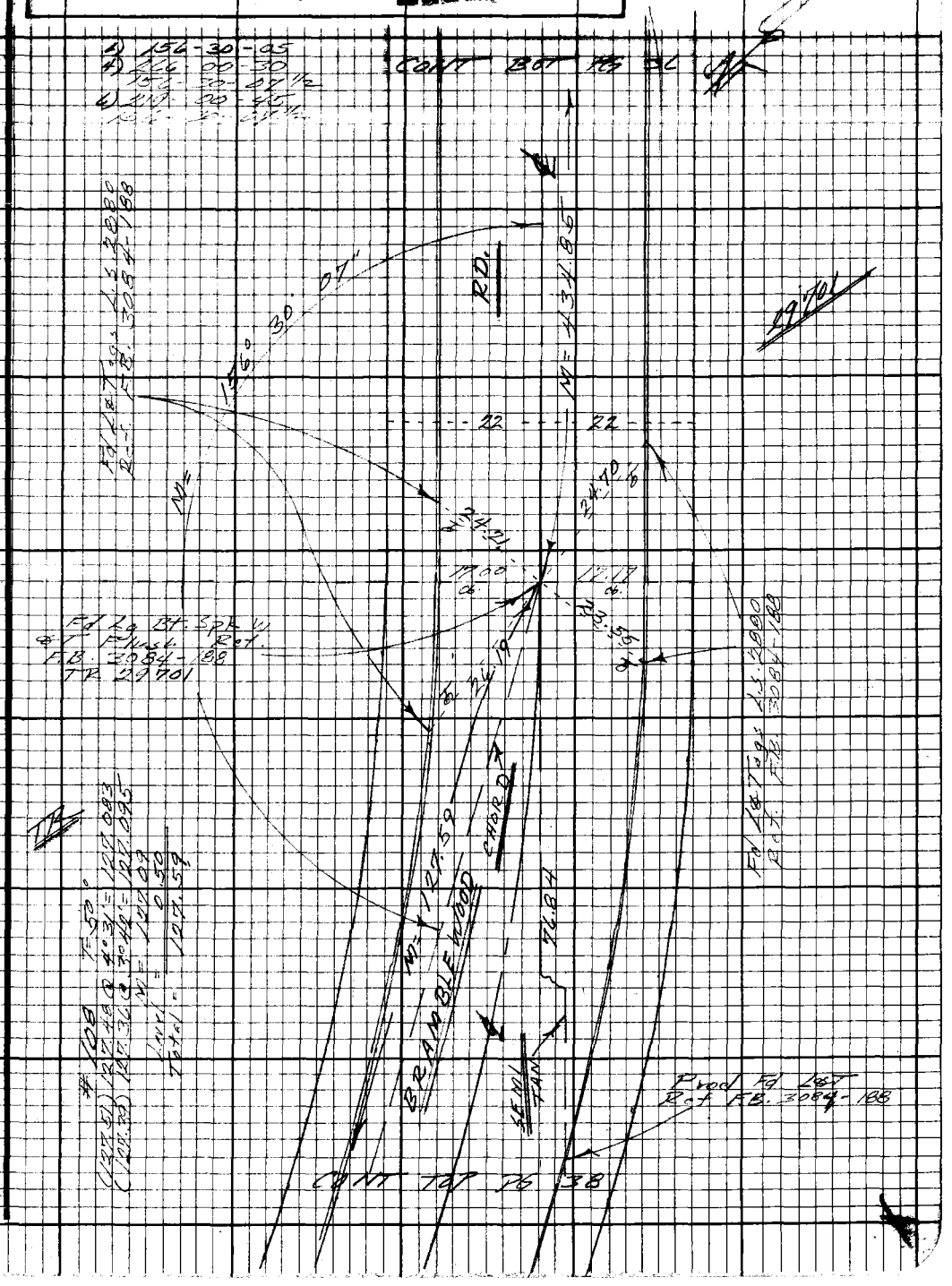

Note: Any Additions or Changes on this Sheet Must be Made or Circled in Red Ink With Date and Name of Person Making Change.

Do not extend this side of this line.

PLEASE RETURN TO
LOS ANGELES COUNTY ENGINEER
403 LOS ANGELES COUNTY ENGINEERING BLDG.

78F3098 CE # 310 9-67

F.B. 3438 Pg 38

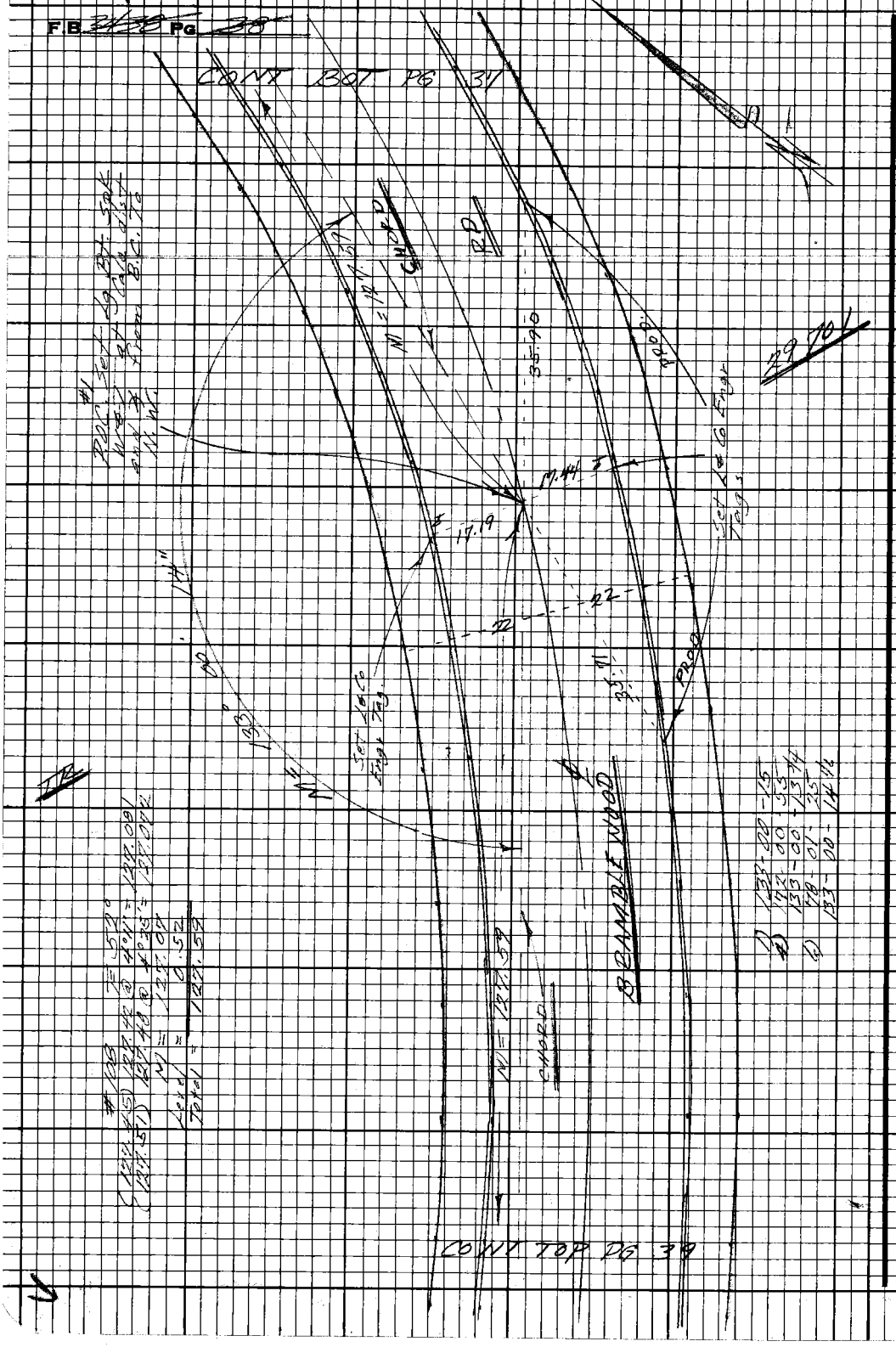

PLEASE RETURN TO
LOS ANGELES COUNTY ENGINEER
403 LOS ANGELES COUNTY ENGINEERING BLDG.

Do not extend this side of this line.

Note: Any Additions or Changes on this Sheet Must be Made or Circled in Red Ink With Date and Name of Person Making Change.

PWFB 1923

81

Notes Ck'd by	Survey of [illegible]
Map No.	[illegible] Tape [illegible] Bid [illegible]
Office Work	Surveyed by [illegible]
Checked	Notes [illegible] Date [illegible]
Date	Indexed [illegible]

F.B. 3438 Pg. [illegible]

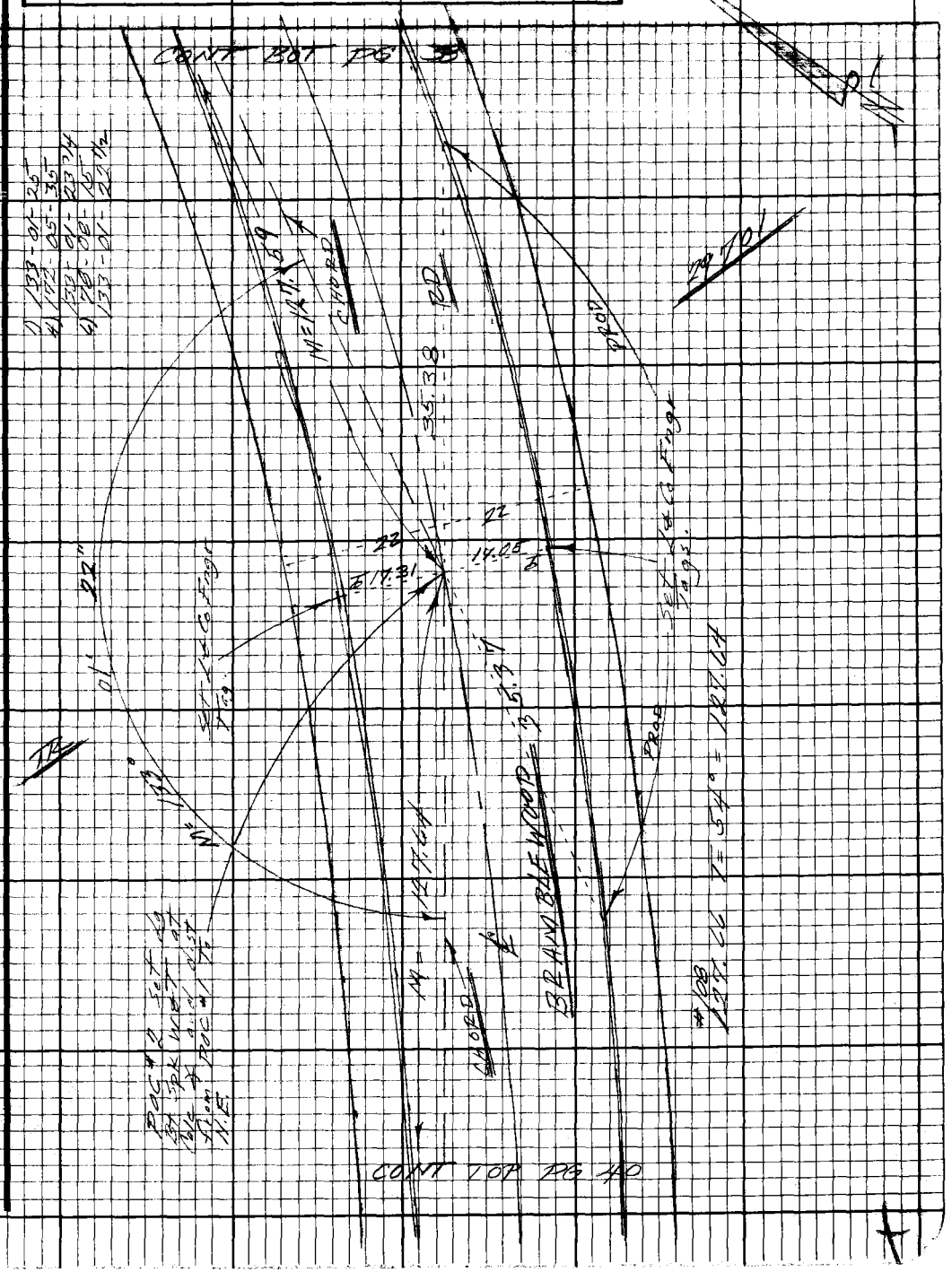

Note: Any Additions or Changes on this Sheet Must be Made or Circled in Red Ink With Date and Name of Person Making Change.

Do not extend this side of this line.

PLEASE RETURN TO
LOS ANGELES COUNTY ENGINEER
403 LOS ANGELES COUNTY ENGINEERING BLDG.

76F3098 CE#31D 9-67

F.B. ~~3138~~ PG ~~40~~

PLEASE RETURN TO
LOS ANGELES COUNTY ENGINEER
408 LOS ANGELES COUNTY ENGINEERING BLDG.

Do not extend this side of this line.

Note: Any Additions or Changes on this Sheet Must be Made or Circled in Red Ink With Date and Name of Person Making Change.

PWFB 1922

572

Notes Ck'd by	Survey of [illegible]
Map No.	JN [illegible] Tape [illegible] Set [illegible]
Office Work	Surveyed by [illegible]
Checked	Notes F.E.B. Date 20 Dec 66
Date	Indexed [illegible]

F.B. 3438 PG. 41

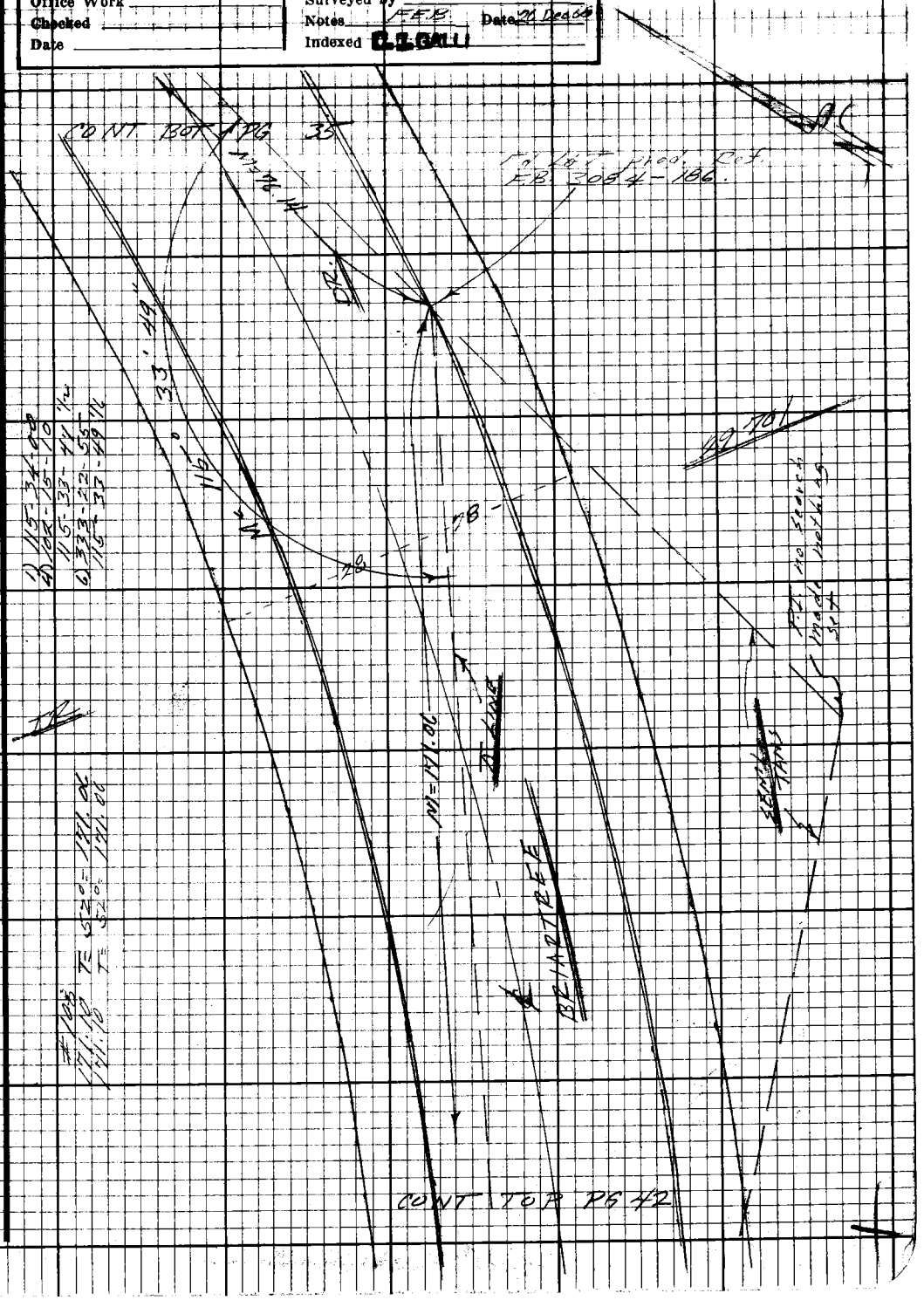

Note: Any Additions or Changes on this Sheet Must be Made or Circled in Red Ink With Date and Name of Person Making Change.

Do not extend this side of this line.

PLEASE RETURN TO
LOS ANGELES COUNTY ENGINEER
403 LOS ANGELES COUNTY ENGINEERING BLDG.

76F3098 CE#310 9-67

PLEASE RETURN TO
LOS ANGELES COUNTY ENGINEER
403 LOS ANGELES COUNTY ENGINEERING BLDG.

Note: Any Additions or Changes on this Sheet Must be Made or Circled in Red Ink With Date and Name of Person Making Change.

Do not extend this side of this line.

WS.51, D-4

PWFB 1922

573

F.B.
Pg.

PWFB 1922

574

Notes Ck'd by
Map No.
Office Work
Checked
Date

Survey of
Surveyed by
Notes
Indexed

F.B. Pg.

Note: Any Additions or Changes on this Sheet Must be Made or Circled in Red Ink With Date and Name of Person Making Change.

Do not extend this side of this line.

PLEASE RETURN TO
LOS ANGELES COUNTY ENGINEER
403 LOS ANGELES COUNTY ENGINEERING BLDG.

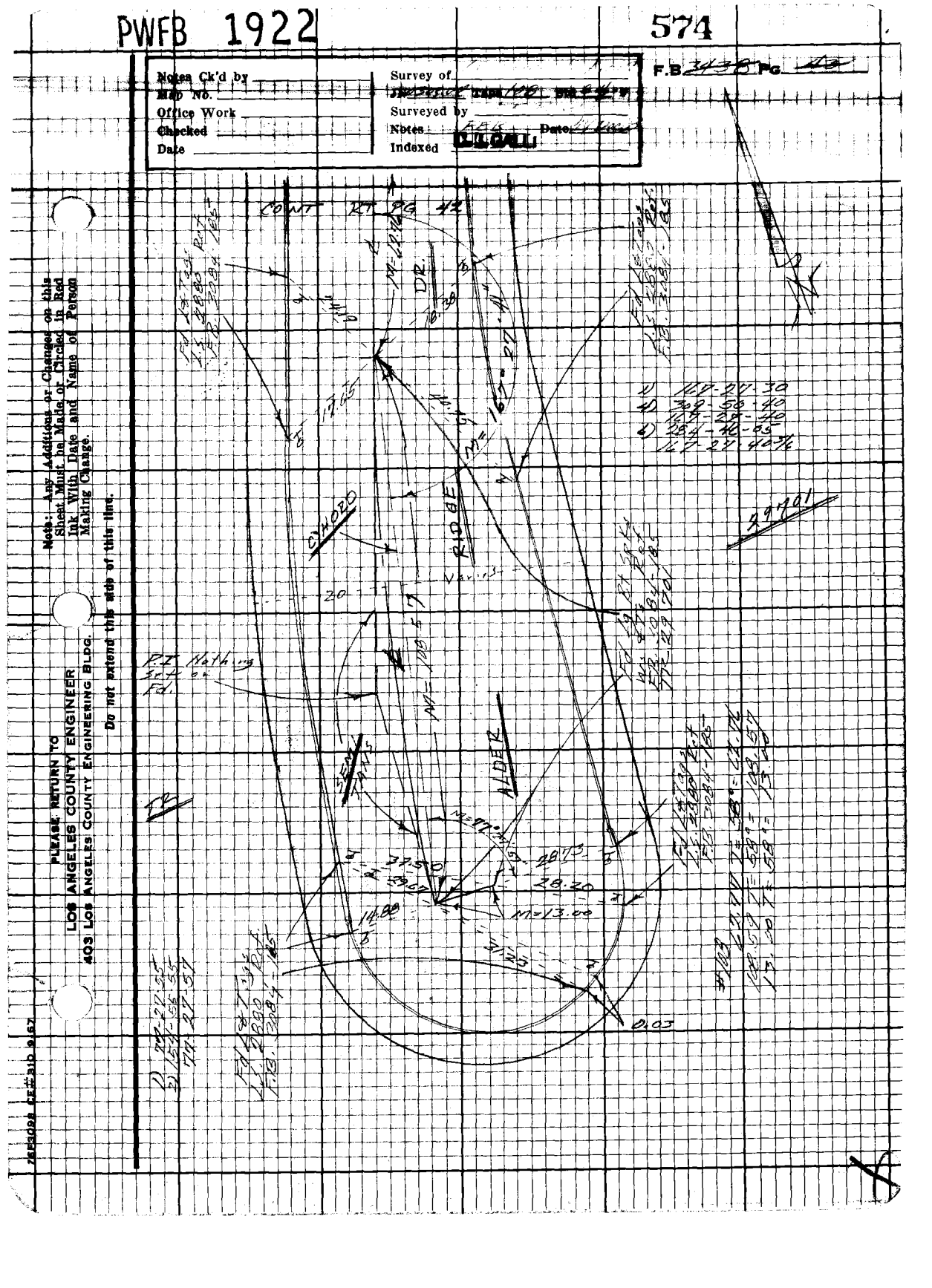

PLEASE RETURN TO
LOS ANGELES COUNTY ENGINEER
403 LOS ANGELES COUNTY ENGINEERING BLDG.

Note: Any Additions or Changes on this Sheet Must be Made or Circled in Red Ink With Date and Name of Person Making Change.

Do not extend this side of this line.

575

PWFB 1922

F.B. 2430 Pg.

PWFB 1922

Notes Ck'd by
Map No.
Office Work
Checked
Date

Survey of
J.N. Tape
Surveyed by
Notes Date
Indexed

F.B. 3438 PG.

W.S. 51 D-4

Note: Any Additions or Changes on this Sheet Must be Made or Circled in Red Ink With Date and Name of Person Making Change.

Do not extend this side of this line.

PLEASE RETURN TO
LOS ANGELES COUNTY ENGINEER
405 LOS ANGELES COUNTY ENGINEERING BLDG.

76F309B CE#310 9/67

PLEASE RETURN TO
LOS ANGELES COUNTY ENGINEER
403 Los Angeles County Engineering Bldg.

Note: Any Additions or Changes on this Sheet Must be Made or Circled in Red Ink With Date and Name of Person Making Change.

Do not extend this side of this line.

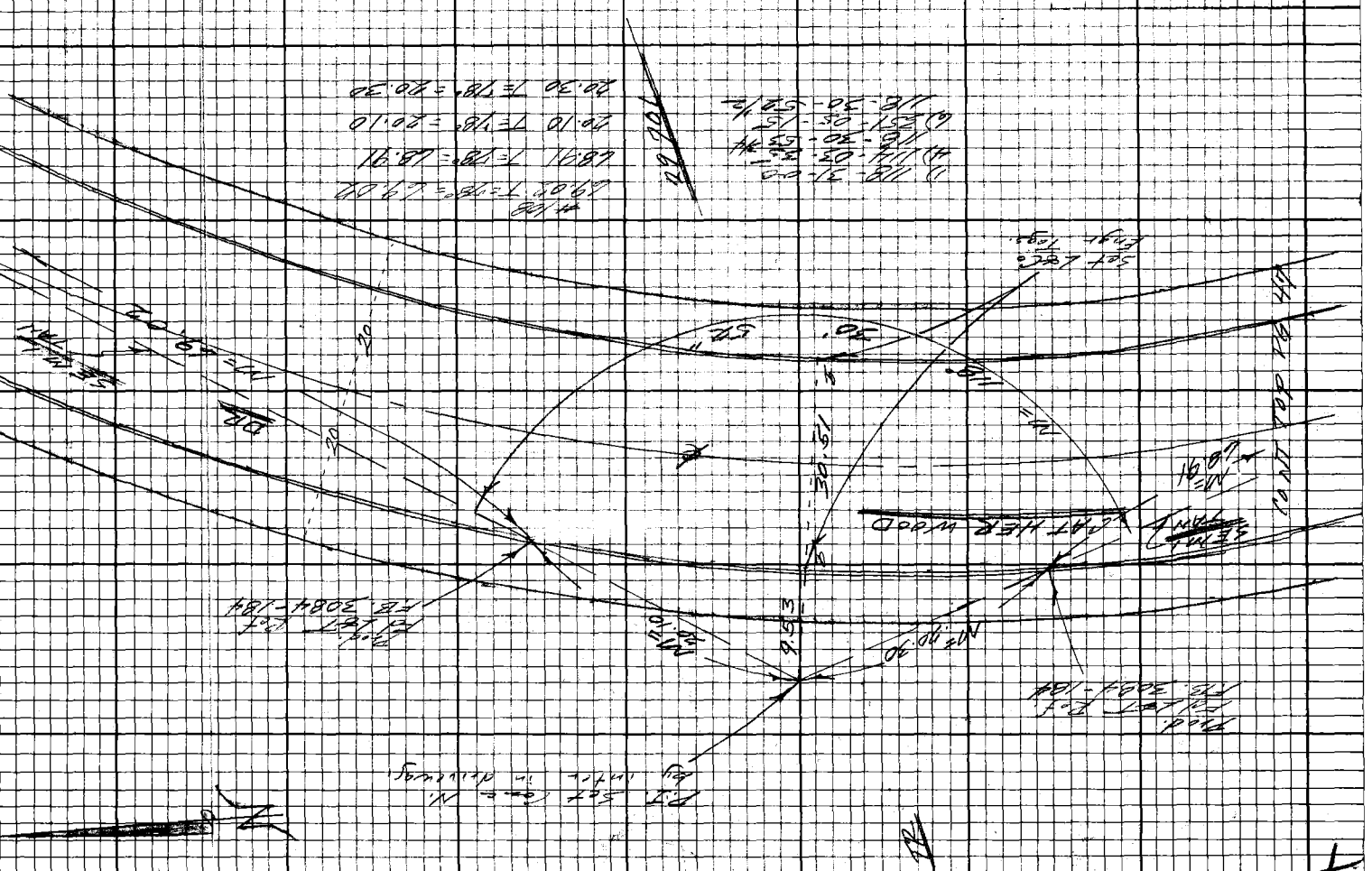

PWEB 1922

577

F.B. 3438 Pg

PWFB 1922

578

Notes Ck'd by
Map No.
Office Work
Checked
Date

Survey of
Surveyed by
Notes
Date
Indexed

F.B. Pg.

Note: Any Additions or Changes on this Sheet Must be Made or Circled in Red Ink With Date and Name of Person Making Change.

Do not extend this area of this line.

PLEASE RETURN TO
LOS ANGELES COUNTY ENGINEER
403 LOS ANGELES COUNTY ENGINEERING BLDG.

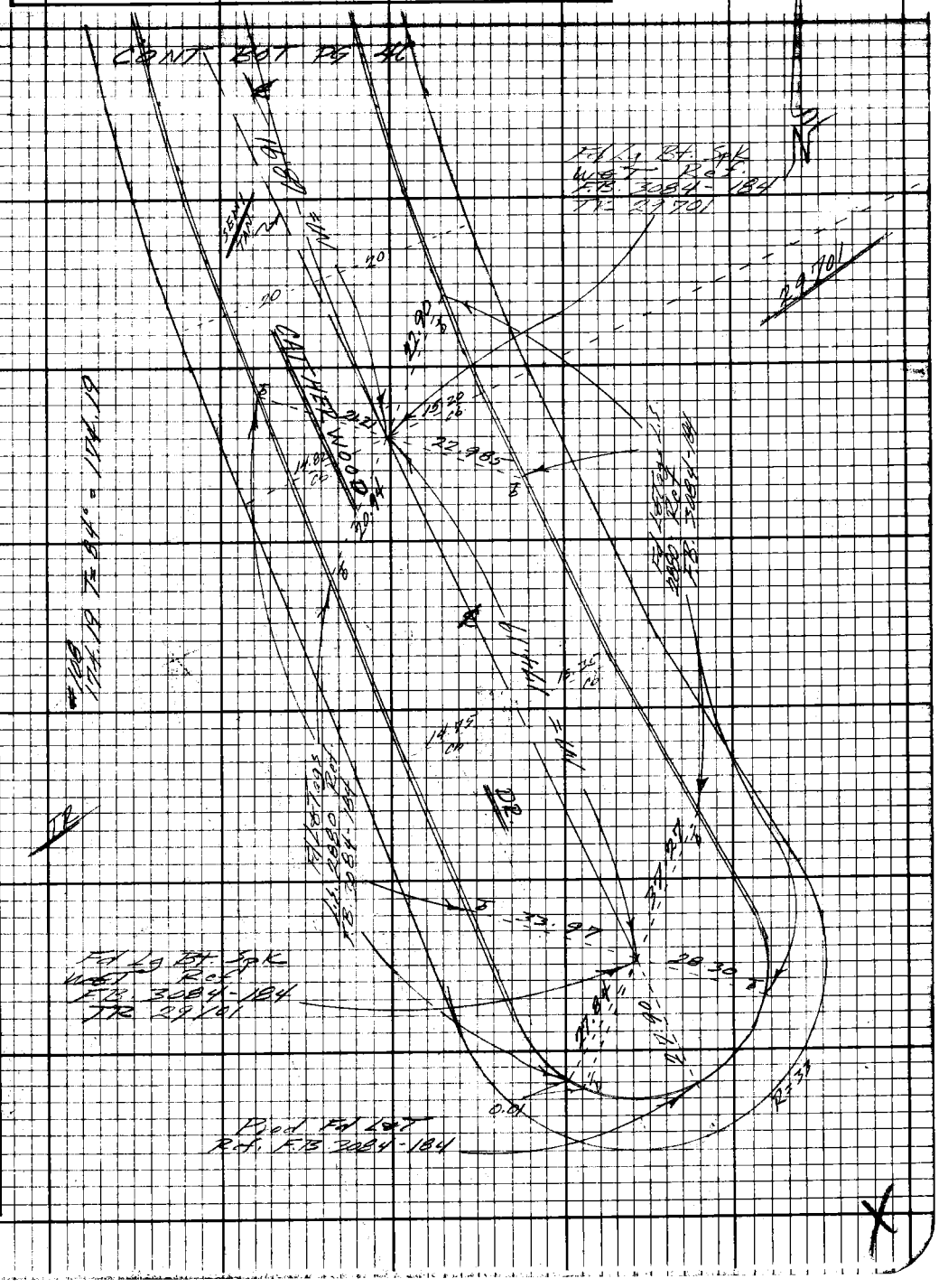

PWFB 1922 579, 580

F.B. ~~3438~~ Pg ~~48~~

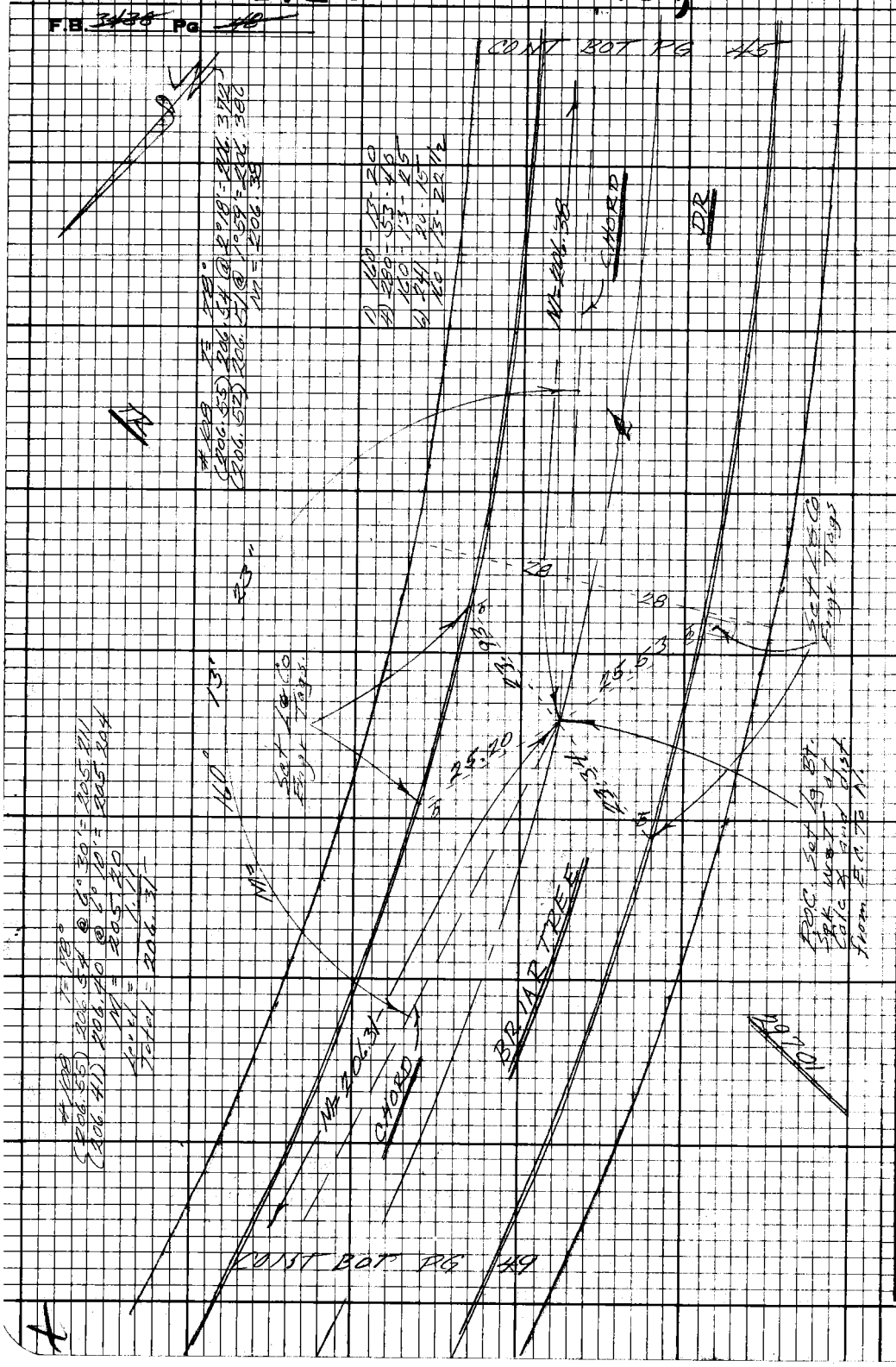

PLEASE RETURN TO
LOS ANGELES COUNTY ENGINEER
403 LOS ANGELES COUNTY ENGINEERING BLDG.

Do not extend this side of this line.

Note: Any Additions or Changes on this Sheet Must be Made or Circled in Red Ink With Date and Name of Person Making Change.

PWFB 1922 581, 582

Notes Ck'd by	Survey of [illegible]
Map No.	[illegible]
Office Work	Surveyed by [illegible]
Checked	Notes FEB Date [illegible]
Date	Indexed [illegible]

F.B. [illegible] Pg. [illegible]

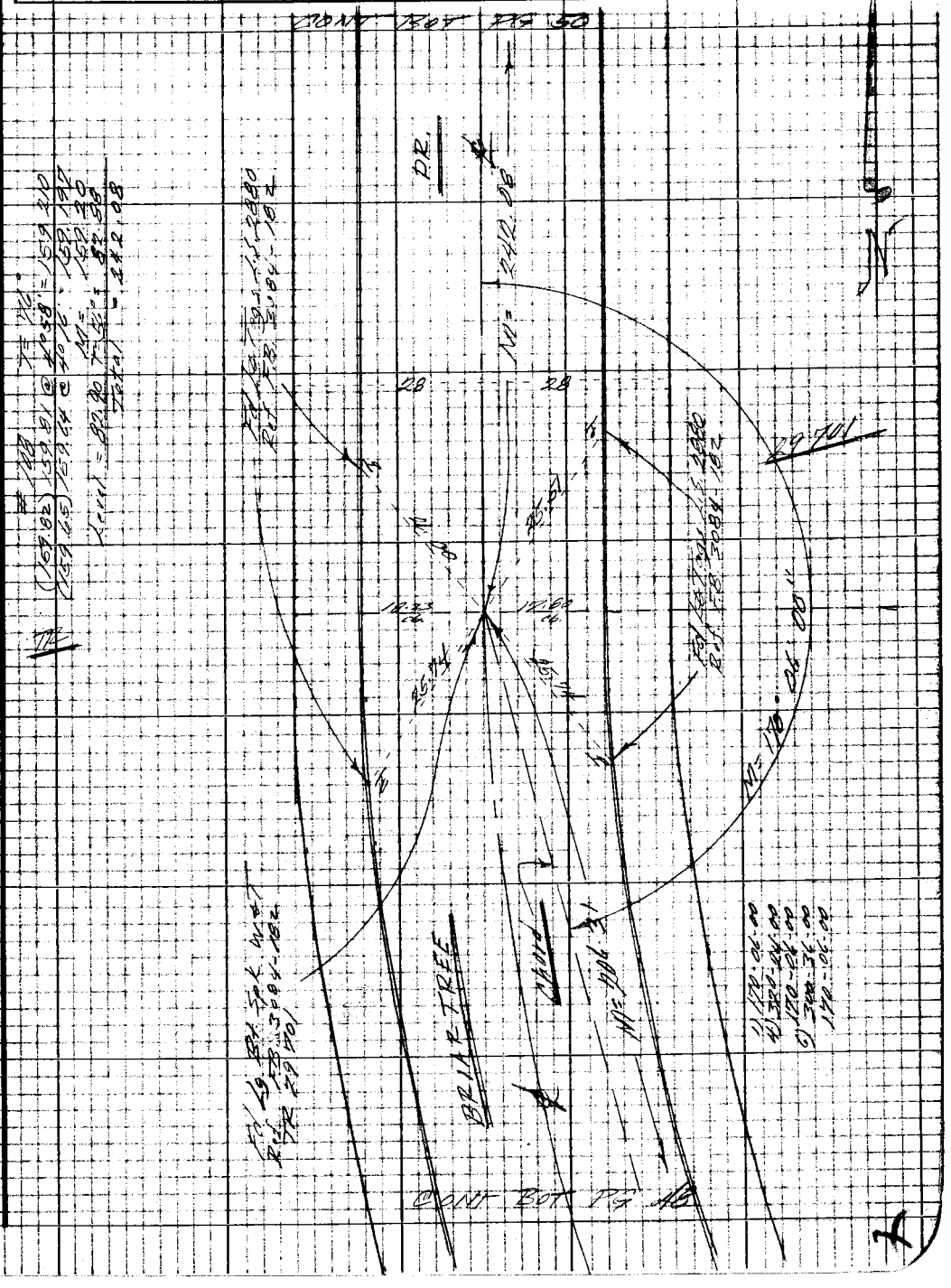

Note: Any Additions or Changes on this Sheet Must be Made or Circled in Red Ink With Date and Name of Person Making Change

Do not extend this side of this line.

PLEASE RETURN TO
LOS ANGELES COUNTY ENGINEER
403 Los Angeles County Engineering Bldg.

76P309S CE #310 5-66

PWFB 1922

583 , 584

F.B. 3438 Pg. 50



PLEASE RETURN TO
LOS ANGELES COUNTY ENGINEER
403 LOS ANGELES COUNTY ENGINEERING BLDG.

Do not extend this side of this line.

Note: Any Additions or Changes on this Sheet Must be Made or Circled in Red Ink With Date and Name of Person Making Change.

PWFB 1922 585 / 586

3438 51

Notes Ck'd by	Survey of [illegible]
Map No.	[illegible]
Office Work	Surveyed by [illegible]
Checked	Notes FEB Date 24 Jan 69
Date	Indexed [illegible]

F.B. [illegible] Pg. [illegible]

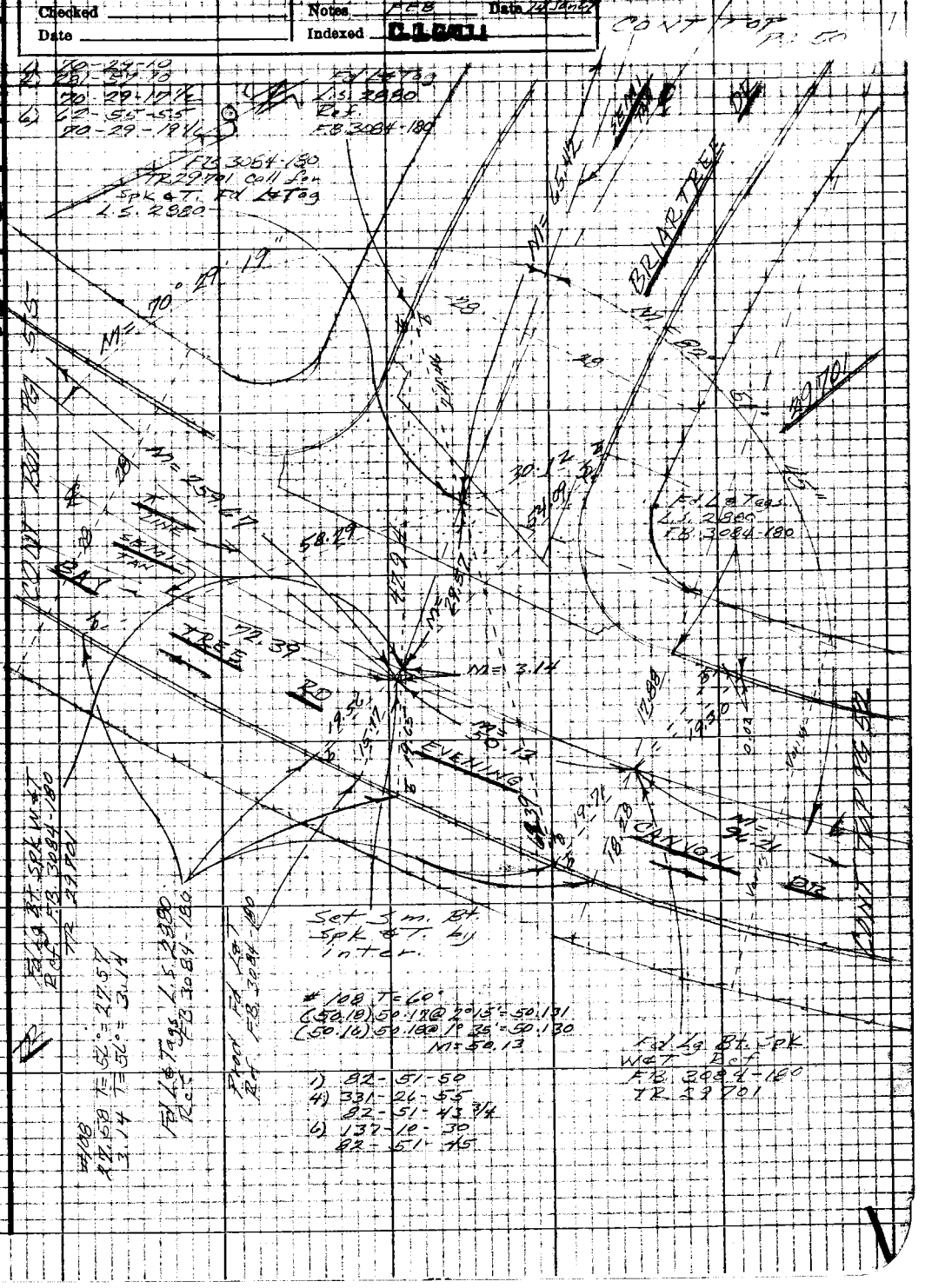

Note: Any Additions or Changes on this Sheet Must be Made or Circled in Red Ink With Date and Name of Person Making Change

PLEASE RETURN TO
LOS ANGELES COUNTY ENGINEER
403 LOS ANGELES COUNTY ENGINEERING BLDG.

Do not extend this side of this line.

W.S. 51 P-4

76P3098 CE #310 8-66

F.B. 3438 Pg. 52

PLEASE RETURN TO
LOS ANGELES COUNTY ENGINEER
403 LOS ANGELES COUNTY ENGINEERING BLDG.

Do not extend this side of this line.

Note: Any Additions or Changes on this Sheet Must be Made or Circled in Red Ink With Date and Name of Person Making Change

PWFB 1922

588

Notes Ck'd by	Survey of [illegible]
Map No.	[illegible]
Office Work	Surveyed by [illegible]
Checked	Notes FEB Date 22 [illegible]
Date	Indexed [illegible]

F.B. [illegible] Pg. [illegible]

CONT BOT PG 52



CONT TOP PG 54

Note: Any Additions or Changes on this Sheet Must be Made or Circled in Red Ink With Date and Name of Person Making Change

Do not extend this side of this line.

PLEASE RETURN TO
LOS ANGELES COUNTY ENGINEER
403 LOS ANGELES COUNTY ENGINEERING BLDG.

76P3098 CE #310 5-66

F.B. 3438 Pg. 54

CONT BOT PG 58

PLEASE RETURN TO
LOS ANGELES COUNTY ENGINEER
403 LOS ANGELES COUNTY ENGINEERING BLDG.

Do not extend this side of this line.

Note: Any Additions or Changes on this Sheet Must be Made or Circled in Red Ink With Date and Name of Person Making Change

PWFB 1922

590

Notes Ck'd by	Survey of
Map No.	JN Tape Std
Office Work	Surveyed by
Checked	Notes FEB Date 14 Jan 69
Date	Indexed C. J. GALLI

F.B. 2130 PG. 55

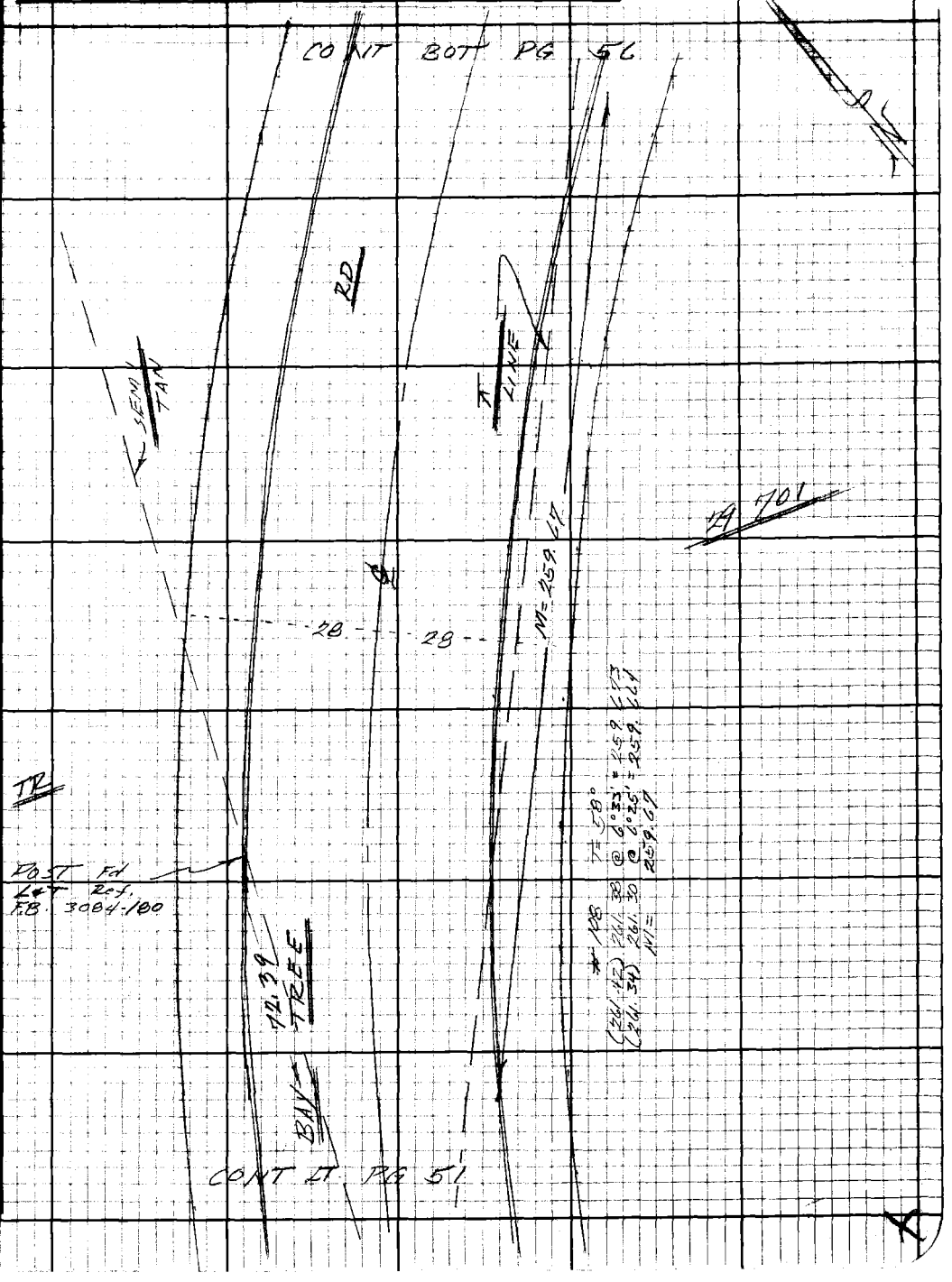

Note: Any Additions or Changes on this Sheet Must be Made or Circled in Red Ink With Date and Name of Person Making Change.

Do not extend this side of this line.

PLEASE RETURN TO
LOS ANGELES COUNTY ENGINEER
403 LOS ANGELES COUNTY ENGINEERING BLDG.

76E3098 CE#310 9.67

F.B. 3438 Pg 56

WS 51 D-4

PLEASE RETURN TO
LOS ANGELES COUNTY ENGINEER
403 LOS ANGELES COUNTY ENGINEERING BLDG.

Do not extend this side of this line.

Note: Any Additions or Changes on this Sheet Must be Made or Circled in Red Ink With Date and Name of Person Making Change.

PWFB 1922

592

Notes Ck'd by	Survey of La Tremonte Arcad
Map No.	[illegible]
Office Work	Surveyed by FEB [illegible]
Checked	Notes FEB Date 27 Jan 409
Date	Indexed [illegible]

F.B. [illegible] Pg. [illegible]

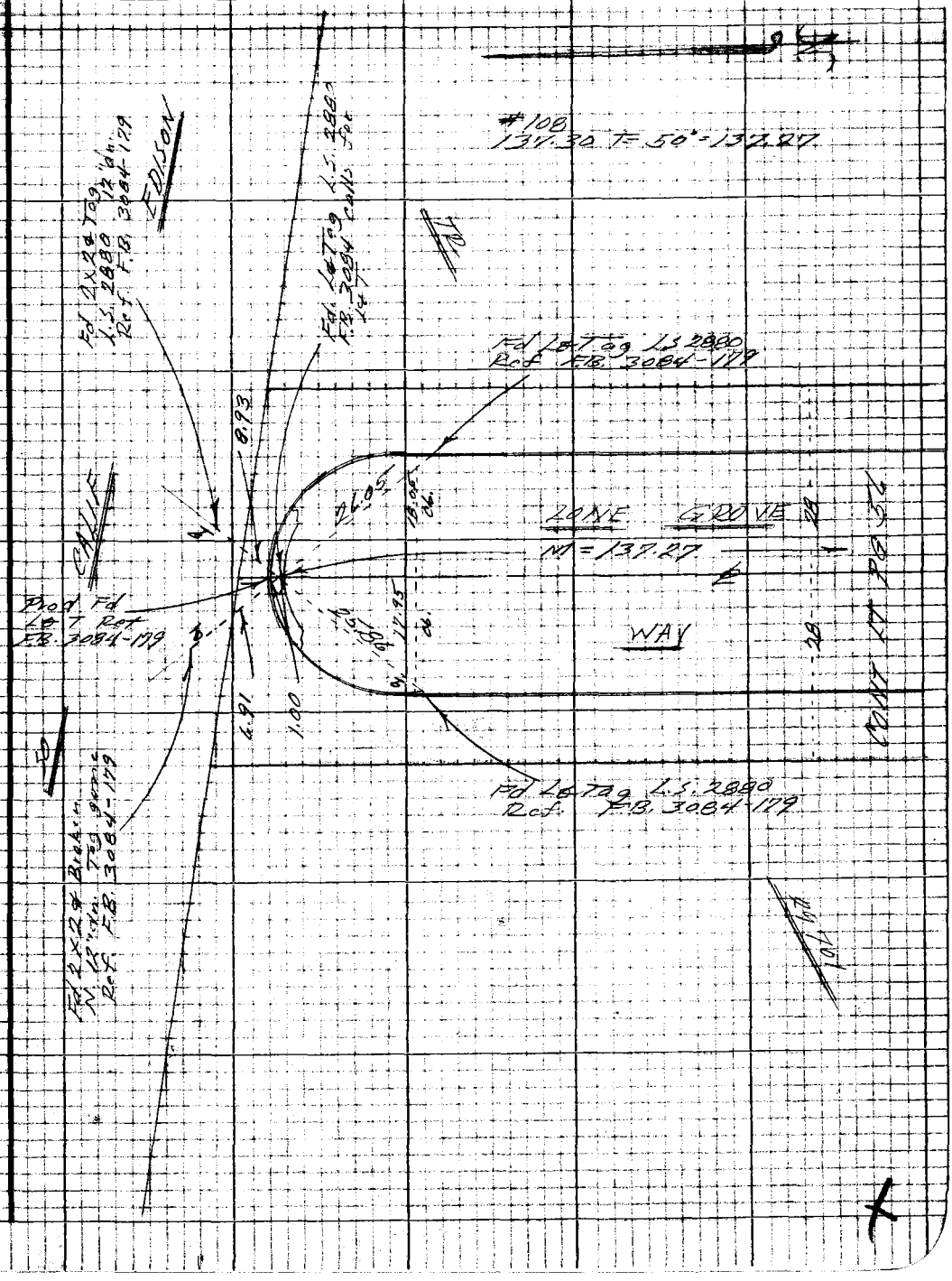

Note: Any Additions or Changes on this Sheet Must be Made or Circled in Red Ink With Date and Name of Person Making Change

Do not extend this side of this line.

PLEASE RETURN TO
LOS ANGELES COUNTY ENGINEER
403 LOS ANGELES COUNTY ENGINEERING BLDG.

7623095 CE #310 R-66

PWFB 1922

593

F.B. 3084 Pg 58



PLEASE RETURN TO
LOS ANGELES COUNTY ENGINEER
403 LOS ANGELES COUNTY ENGINEERING BLDG.

Do not extend this issue or this line

Note: Any Additions or Changes on this Sheet Must be Made or Circled in Red Ink With Date and Name of Person Making Change

PWFB 1923

83

Notes Ck'd by
Map No.
Office Work
Checked
Date

Survey of
Surveyed by
Notes
Indexed

F.B. Pg.

Note: Any Additions or Changes on this Sheet Must be Made or Checked in Red Ink With Date and Name of Person Making Change

Do not extend this side of this Title.

PLEASE RETURN TO
LOS ANGELES COUNTY ENGINEER
403 Los Angeles County Engineering Bldg.

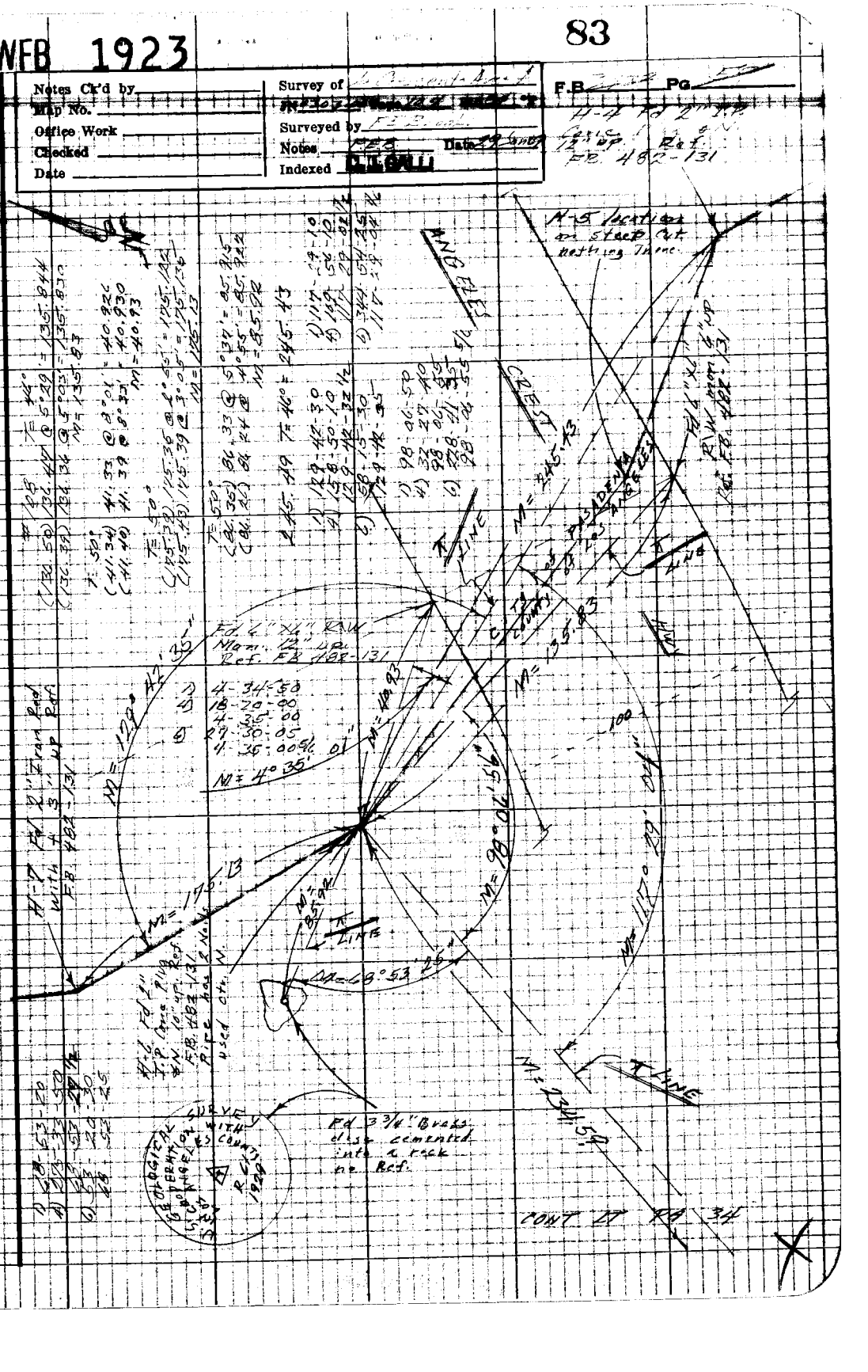

PLEASE RETURN TO
LOS ANGELES COUNTY ENGINEER
403 LOS ANGELES COUNTY ENGINEERING BLDG.

Note: Any Additions or Changes on this Sheet Must be Made or Circled in Red Ink With Date and Name of Person Making Change

Do not extend this side of this line.

F.B. 2133 Pg. 40

PWFB 1822

1008

Notes Ck'd by	Survey of DIV V LA CRESCENTA
Map No.	Tape Std
Office Work	Surveyed by Guizado
Checked	Notes ACG Date
Date	Indexed C. J. GALLI SEP 16 '69

F.B. 31/2 Pg 75

JOB NO 0303.00

LA CRESCENTA AREA

CENTERLINE RECOVERY

APR 1969 to AUG 1969

WILD T1A
300' TAPE
#205-226

GUIZADO
MOODY
WEST
MOYA
BOXETTO
CREASON
RODRIGUEZ RJ
MOORE

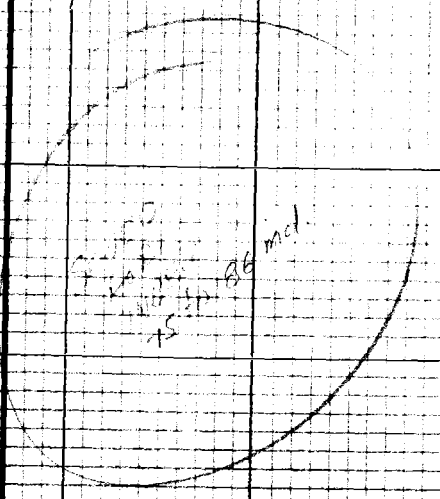

Note: Any Additions or Changes on this Sheet Must be Made or Circled in Red Ink With Date and Name of Person Making Change

Do not extend this side of this line.

PLEASE RETURN TO
LOS ANGELES COUNTY ENGINEER
403 LOS ANGELES COUNTY ENGINEERING BLDG.

76P3098 CK #310 8-66

PWFB 1822 1009

F.B. 3438 Pg. 76

INDEX

PLEASE RETURN TO
LOS ANGELES COUNTY ENGINEER
403 LOS ANGELES COUNTY ENGINEERING BLDG.

Do not extend this side of this line.

Note: Any Additions or Changes on this Sheet Must be Made or Circled in Red Ink With Date and Name of Person Making Change

PWFB 1822 1010,1011,1012

Notes Ck'd by	Survey of LA County
Map No.	[illegible]
Office Work	Surveyed by [illegible]
Checked	Notes ACG Date 4/69
Date	Indexed C. J. GALLI SEP 7 6 [illegible]

F.B. 2420 Pg. 77

INDEX

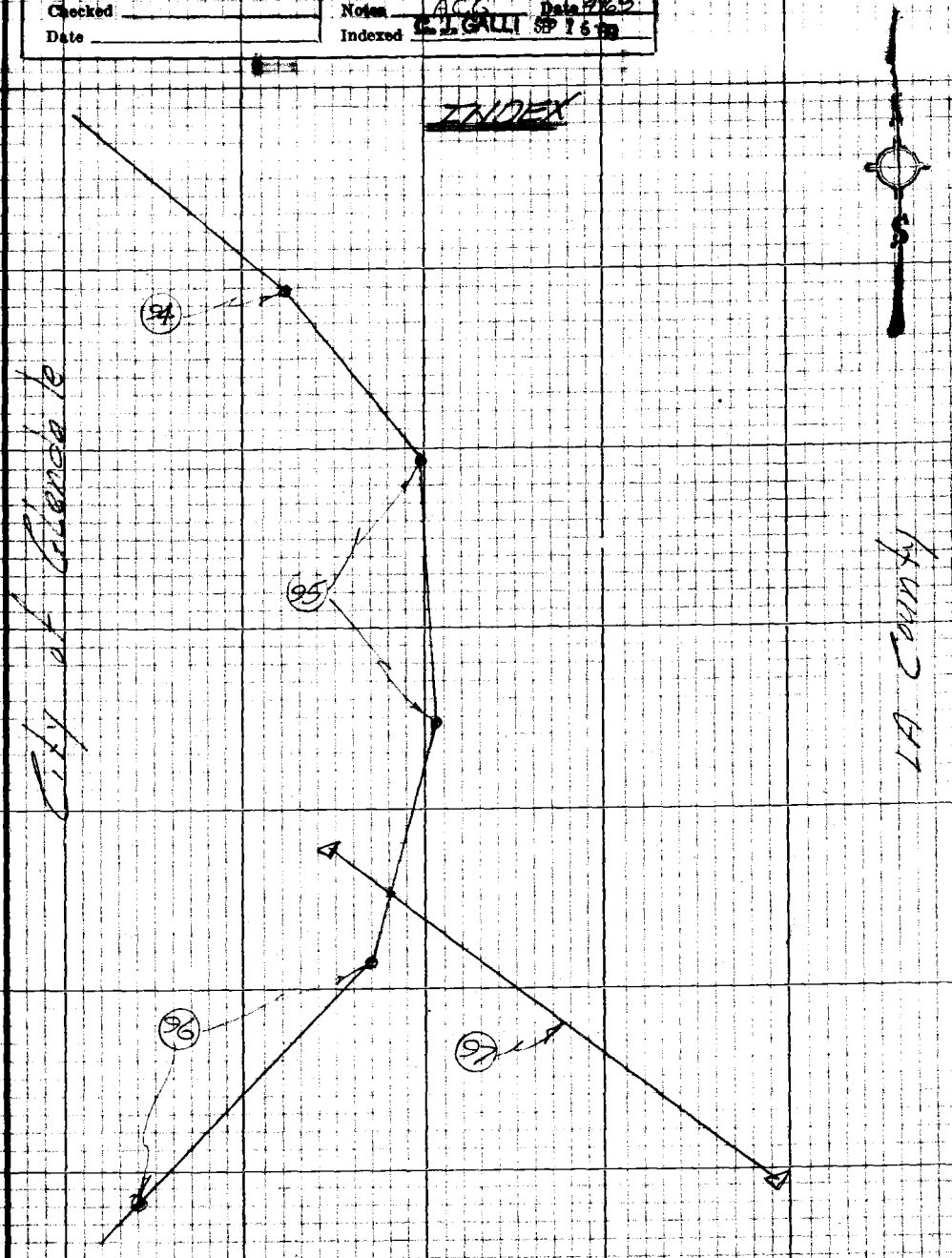

Note: Any Additions or Changes on this Sheet Must be Made or Circled in Red Ink With Date and Name of Person Making Change

PLEASE RETURN TO
LOS ANGELES COUNTY ENGINEER
403 LOS ANGELES COUNTY ENGINEERING BLDG.

Do not extend this side of this line.

76P3098 CE #310 5-66

PWFB 1822 INDEX

F.B. 3438 Pg. 78

1013, 1014
1015, 1016

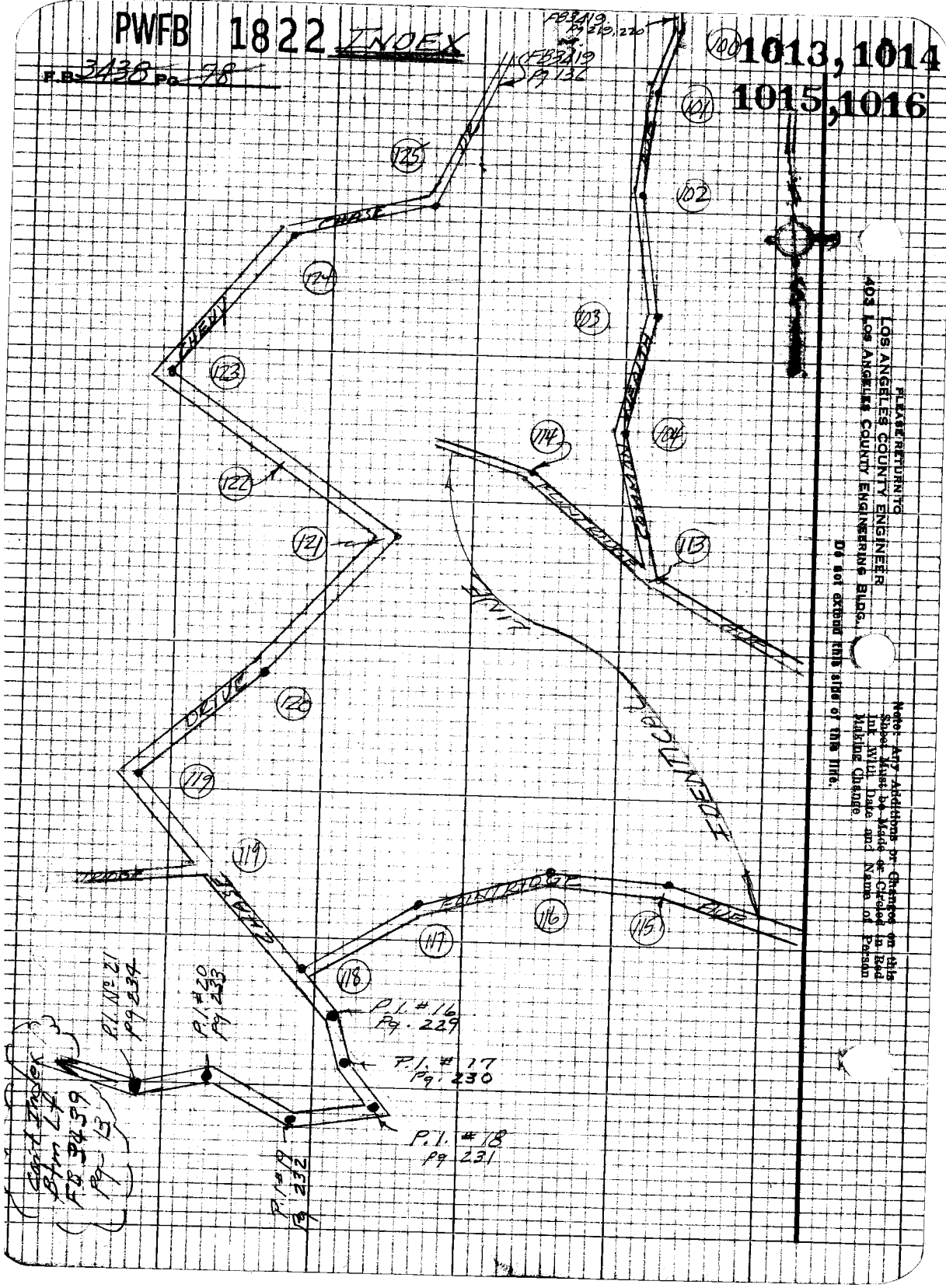

PLEASE RETURN TO
LOS ANGELES COUNTY ENGINEER
403 LOS ANGELES COUNTY ENGINEERING BLDG.

Do not extend this side of this line.

Note: Any Additions or Changes on this Sheet Must be Made or Circled in Red Ink With Date and Name of Person Making Change.

PWFB 1823

1465, 1466

Notes Ck'd by	Survey of DIV V	F.B. 3428 Pg. 79
Map No.	[illegible]	
Office Work	Surveyed by [illegible]	
Checked	Notes ACS Date 9/69	
Date	Indexed R. L. GALLI SEP 16 '69	

INDEX

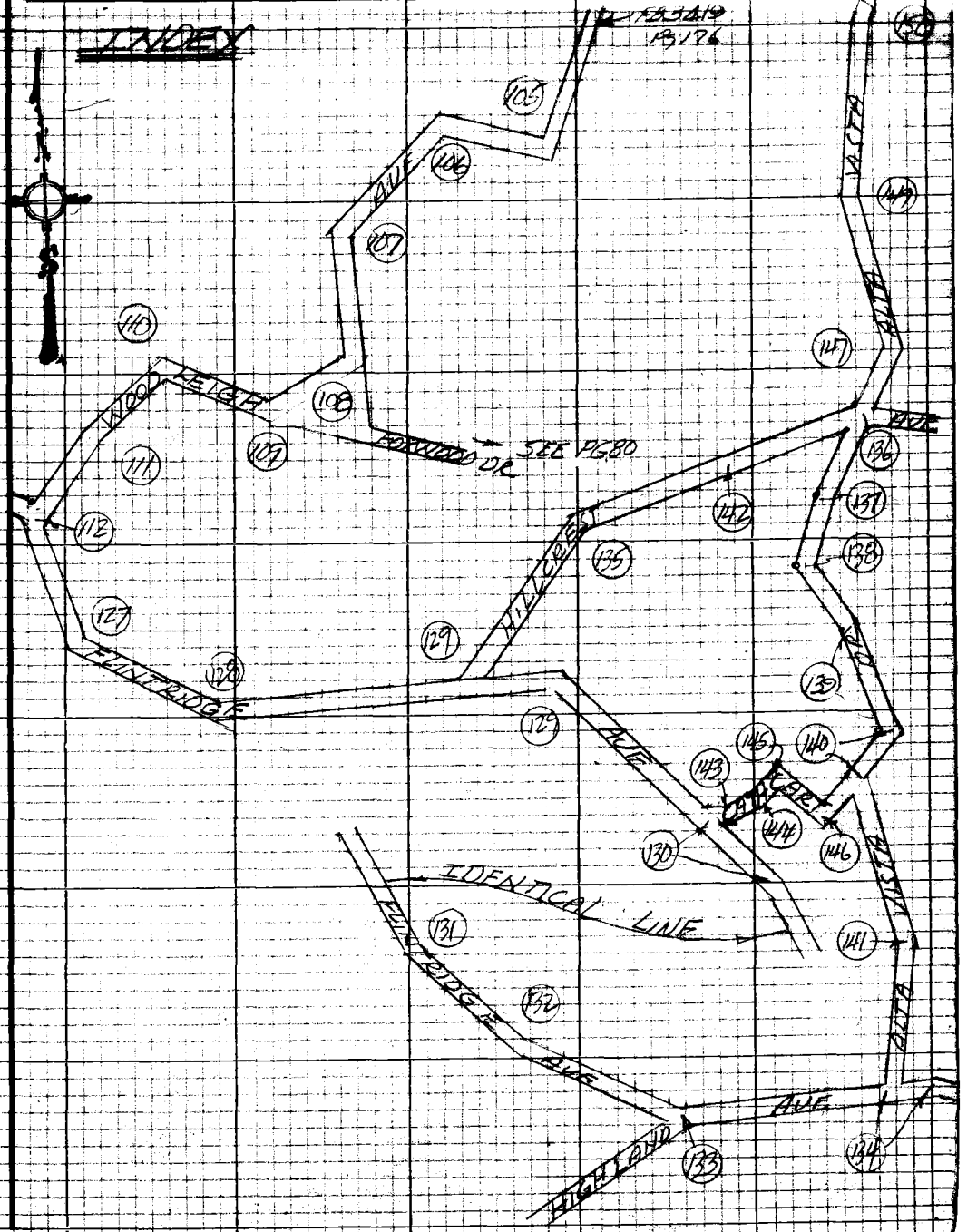

Note: Any Additions or Changes on this Sheet Must be Made or Circled in Red Ink With Date and Name of Person Making Change

Do not extend this side of this line.

PLEASE RETURN TO
LOS ANGELES COUNTY ENGINEER
403 LOS ANGELES COUNTY ENGINEERING BLDG.

76P3098 CE #310 5-66

PLEASE RETURN TO
LOS ANGELES COUNTY ENGINEER
403 LOS ANGELES COUNTY ENGINEERING BLDG.

Do not extend this side of this line.

Note: Any Additions or Changes on this Sheet Must be Made or Circled in Red Ink With Date and Name of Person Making Change

PWFB 1823, 1467, 1468, 1469

F.B. 3422 Pg. 68

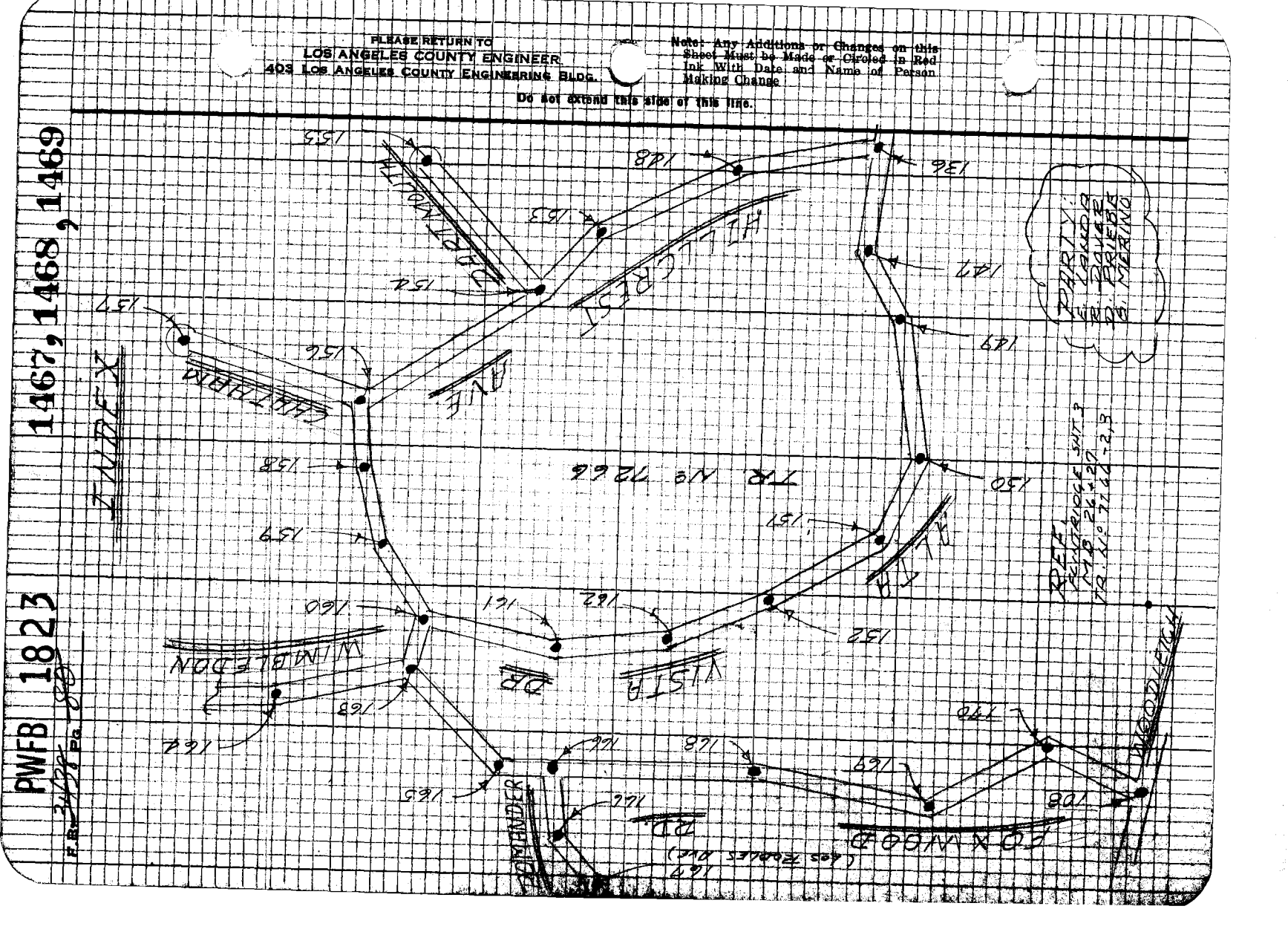

PWFB 1823 1470

Notes Ck'd by	Survey of
Map No.	
Office Work	Surveyed by
Checked	Notes Landa Date 4-70
Date	Indexed

F.B. 342A Pg. 64

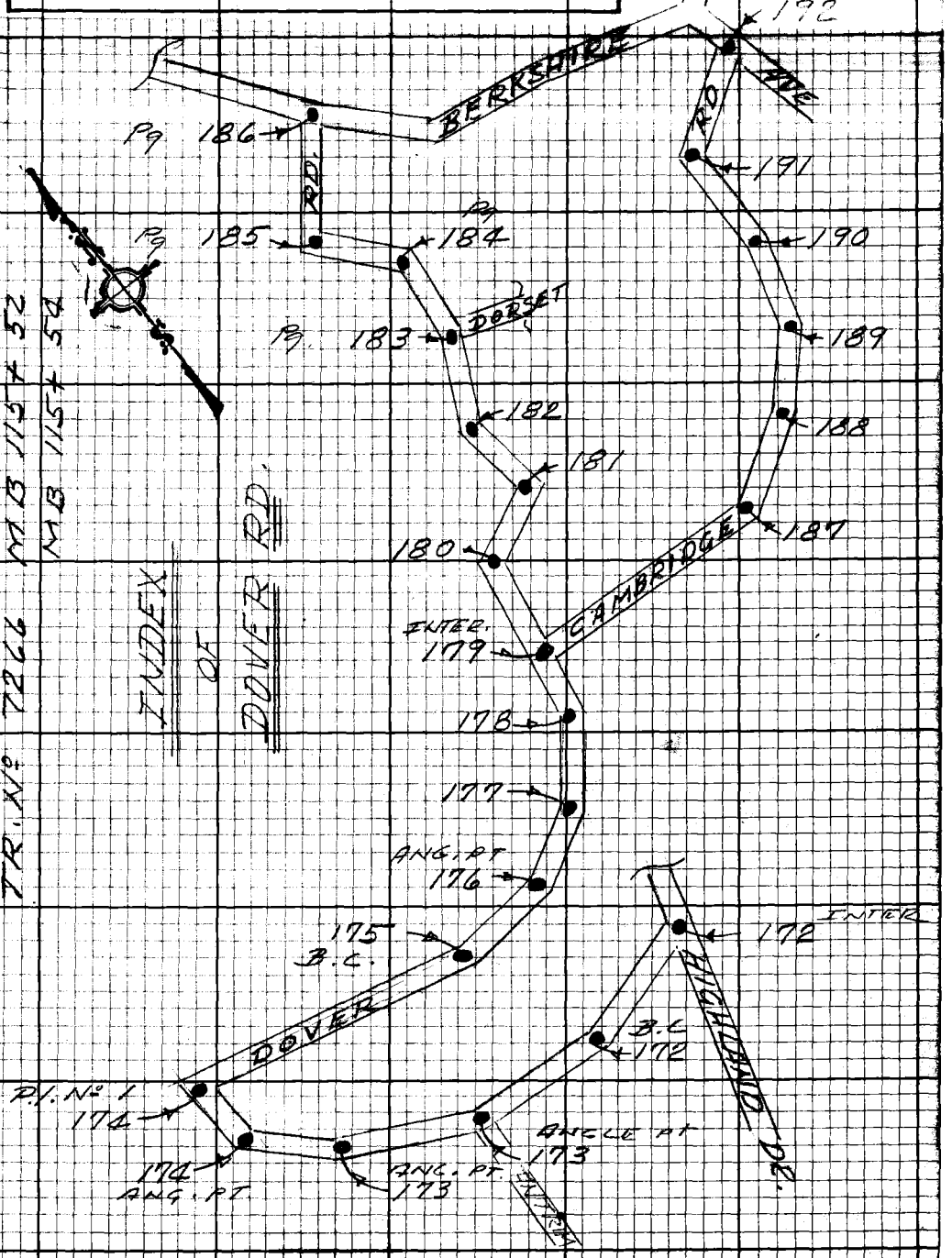

Note: Any Additions or Changes on this Sheet Must be Made or Circled in Red Ink With Date and Name of Person Making Change.

Do not extend this side of this line.

PLEASE RETURN TO
LOS ANGELES COUNTY ENGINEER
403 LOS ANGELES COUNTY ENGINEERING BLDG.

76F3098 CE#310 9.67

F.B. 3438 Pg 82

PLEASE RETURN TO
LOS ANGELES COUNTY ENGINEER
403 LOS ANGELES COUNTY ENGINEERING BLDG.

Do not extend this side of this line.

Note: Any Additions or Changes on this Sheet Must be Made or Circled in Red Ink With Date and Name of Person Making Change.

PWFB 1723 DIV V 349, 350

Notes Ckd by	Survey of LACRESCENTA
Map No.	JN Tape Std °F
Office Work	Surveyed by E. LANDA
Checked	Notes R. SMITH Date 70
Date	Indexed

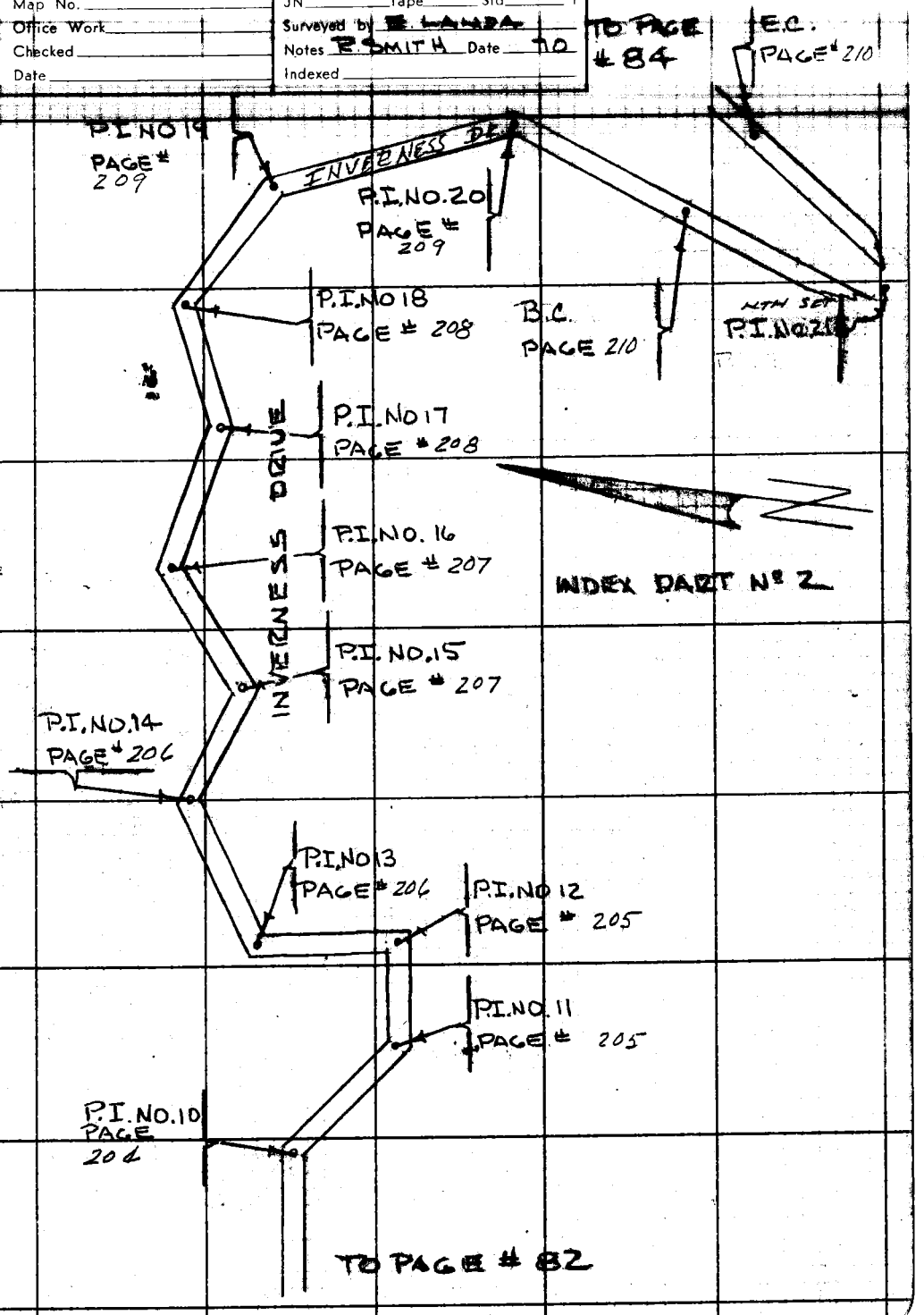

Note: Any Additions or Changes on This Sheet Must be Made or Circled in Red Ink With Date and Name of Person Making Change.

Do not extend this side of this line.

PLEASE RETURN TO
COUNTY OF LOS ANGELES
DEPARTMENT OF COUNTY ENGINEER
403 LOS ANGELES COUNTY ENGINEERING BLDG.

76F309S CE#310 3-69

PWFB 1723

F. B. ~~3428~~ PG. ~~84~~

351, 352

TO PAGE 83



INDEX PART Nº 3

E.C. PAGE 218

B.C. PAGE 218

P.I. NO. 34 PAGE 219

P.I. NO 33 PAGE 218

P.I. NO 32 PAGE 217

P.I. NO 31 PAGE 217

P.I. NO. 30 PAGE 216

P.I. NO. 29 PAGE 216

P.C.C. PAGE 215

NTH SET P.I. NO. 28 PAGE 415

B.C. PAGE 215

P.I. NO 27 PAGE 214

P.I. NO 26 PAGE 213

P.I. NO 25 PAGE 213

P.I. NO. 24 PAGE 213

NTH SET P.I. NO. 23 PAGE

Pg 212

Pg 212

P.I. NO. 22 PAGE 211

TO PAGE 83 LEFT

DRIVE

INVERNESS

PLEASE RETURN TO
COUNTY OF LOS ANGELES
DEPARTMENT OF COUNTY ENGINEER
403 LOS ANGELES COUNTY ENGINEERING BLDG.

Do not extend this side of this line.

Note: Any Additions or Changes on This Sheet Must Be Made or Circled in Red Ink With Date and Name of Person Making Change.

PWFB 1723

353

Notes Ck'd. by	Survey of [illegible] F. B. [illegible] Pg. [illegible]
Map No.	JN [illegible] Tape 27C Std. 72 °F
Office Work	Surveyed by [illegible]
Checked	Notes ZEKE Date 70
Date	Indexed

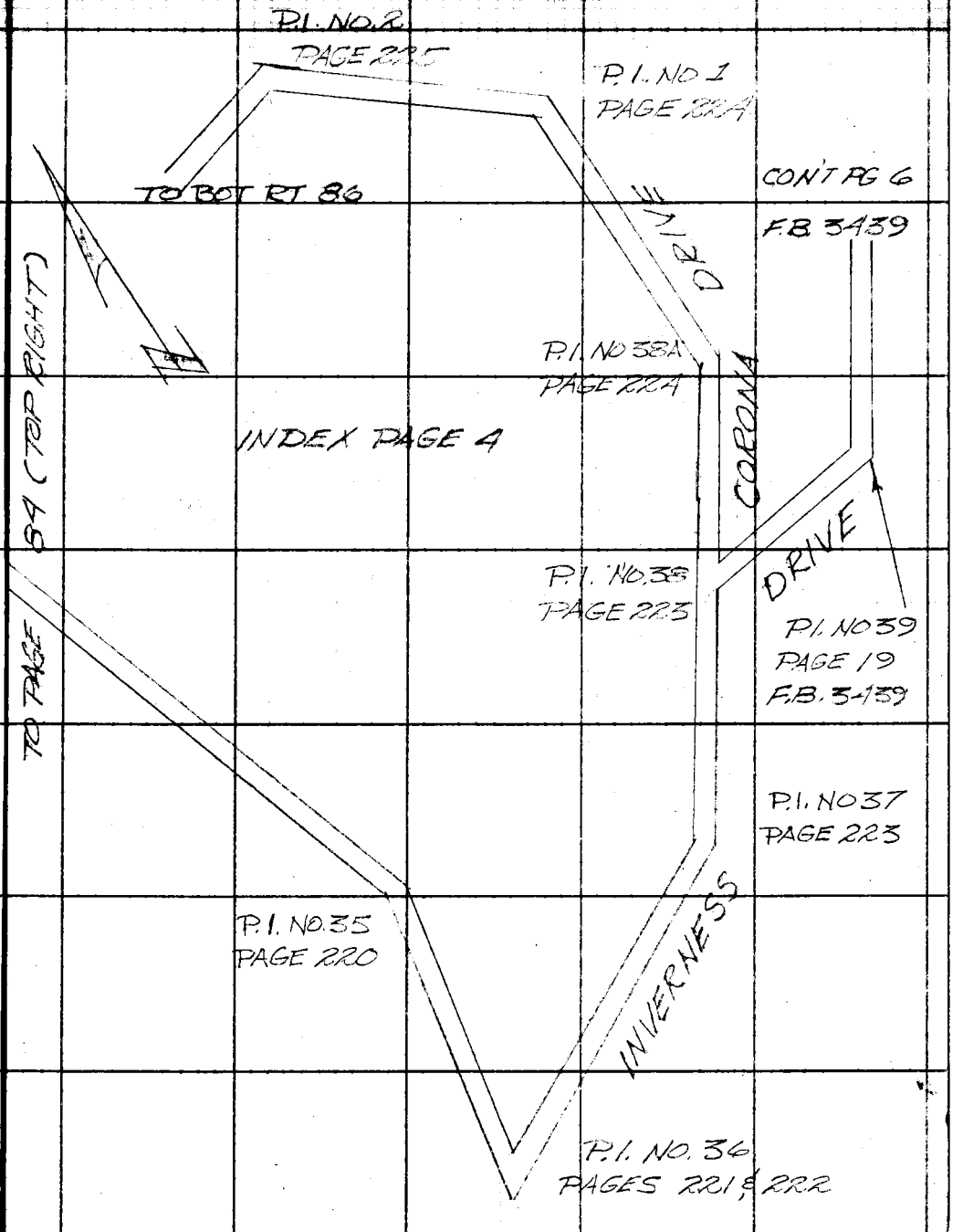

Note: Any Additions or Changes on This Sheet Must be Made or Circled in Red Ink With Date and Name of Person Making Change.

Do not extend this side of this line.

PLEASE RETURN TO
COUNTY OF LOS ANGELES
DEPARTMENT OF COUNTY ENGINEER
403 LOS ANGELES COUNTY ENGINEERING BLDG.

76F309S CE#310 3-69

F. B ~~3488~~ PG. 86

TO FB 3469
PAGE 29

HIGHLAND AVE

B.C.
PAGE 226

CORONA

P.I. NO 4
PAGE 227

DRIVE

P.I. NO 3
PAGE 226

TO TOT 85

PLEASE RETURN TO
COUNTY OF LOS ANGELES
DEPARTMENT OF COUNTY ENGINEER
403 LOS ANGELES COUNTY ENGINEERING BLDG.

Note: Any Additions or Changes on This Sheet Must Be Made or Circled in Red Ink With Date and Name of Person Making Change.

Do not extend this side of this line.

PWFB 1822

1022 1023

Notes Ck'd by	Survey of [illegible]	F.B. 3439 Pg. 87
Map No.	[illegible]	
Office Work	Surveyed by [illegible]	
Checked	Notes HCG Date 4/21/69	
Date	Indexed C.J. GALLI SEP 16 [illegible]	

W.S. 51, C-5

COUNTY SURVEYOR RE 63

I-56

Fd CS MON FL
MKD as SHOWN
CSB 2477
FB 1841-16
FB 3419-38
ON S'LY EDGE OF
FIRE BROOK HELD
FOR LINE [illegible]
FB560-31

T=66°
272.56 @ 6°26' = 270.84
272.76 @ 6°46'
275.82 @ 4°38' = 274.92
275.96 @ 4°59'
126.40 @ 26°17' = 113.30
126.06 @ 26°00'
659.06
T= − 0.08
658.98 corr

658.98 M

1) 66°-42-00"
4) 266-48-20
6) 40-12-20
66°-42-03½"

T=60°
145.83 @ 30°21' = 125.84
145.23 @ 29°57'
33.14 @ LEV = 33.14
158.98
T= − 0.02
158.96

FORESIGHT ± 500'

66°-42'-03½"

113°-17'-57" calc

158.96 M

I-55

Fd CS MON FL
MKD as SHOWN
CSB 2477
FB 1841-16
FB 3419-38
ON N'LY SIDE OF
SLOPE
FB560-31

COUNTY SURVEYOR RE 2177

CONT

Lt Top
Pg 88

Note: Any Additions or Changes on this Sheet Must be Made or Circled in Red Ink With Date and Name of Person Making Change

Do not extend this side of this line.

PLEASE RETURN TO
LOS ANGELES COUNTY ENGINEER
403 Los Angeles County Engineering Bldg.

76P3095 CE #310 5-66

PWFB 1822 1024, 1025

F.B. 3438 Pg 88

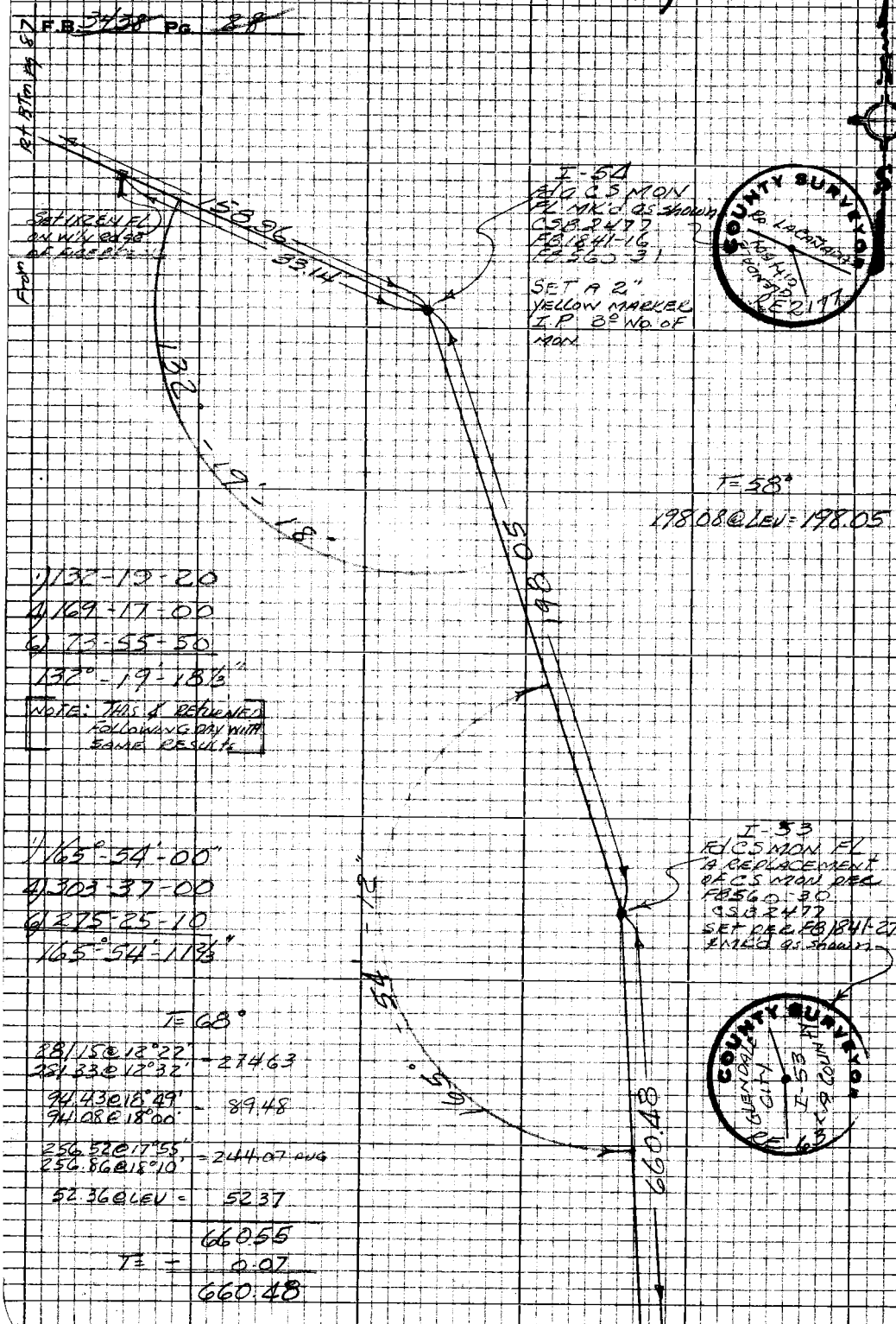

PLEASE RETURN TO
LOS ANGELES COUNTY ENGINEER
403 LOS ANGELES COUNTY ENGINEERING BLDG.

Do not extend this side of this line.

Note: Any Additions or Changes on this Sheet Must be Made or Circled in Red Ink With Date and Name of Person Making Change

PWFB 1822 1026

Notes Ck'd by	Survey of
Map No.	Surveyed by
Office Work	Notes ACG Date 4/2/67
Checked	Indexed C. J. GALLI SEP 16 '69
Date	

F.B. 3428 Pg. 29

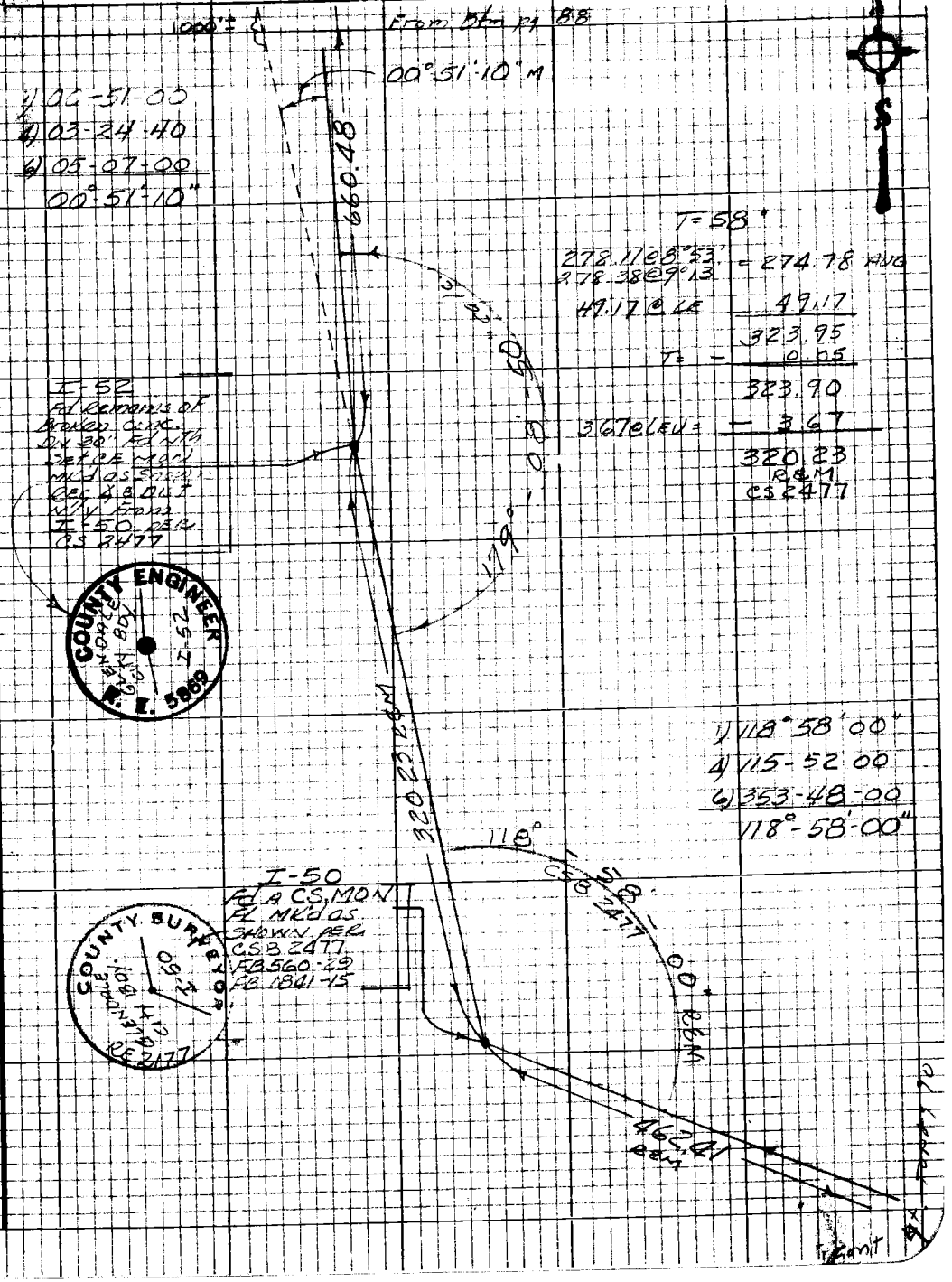

Note: Any Additions or Changes on this Sheet Must be Made or Circled in Red Ink With Date and Name of Person Making Change

Do not extend this side of this line.

PLEASE RETURN TO
LOS ANGELES COUNTY ENGINEER
403 LOS ANGELES COUNTY ENGINEERING BLDG.

76P3098 CE #310 5-66

PWFB 1822

1027

F.B. ~~3438~~ Pg. ~~90~~

T=70

107.12 @ LEV = 107.12

277.53 @ 1°36'
277.57 @ 1°54' = 277.42 AVG

77.91 @ LEV = 77.91

462.45

T = − 0.04

462.41 REM

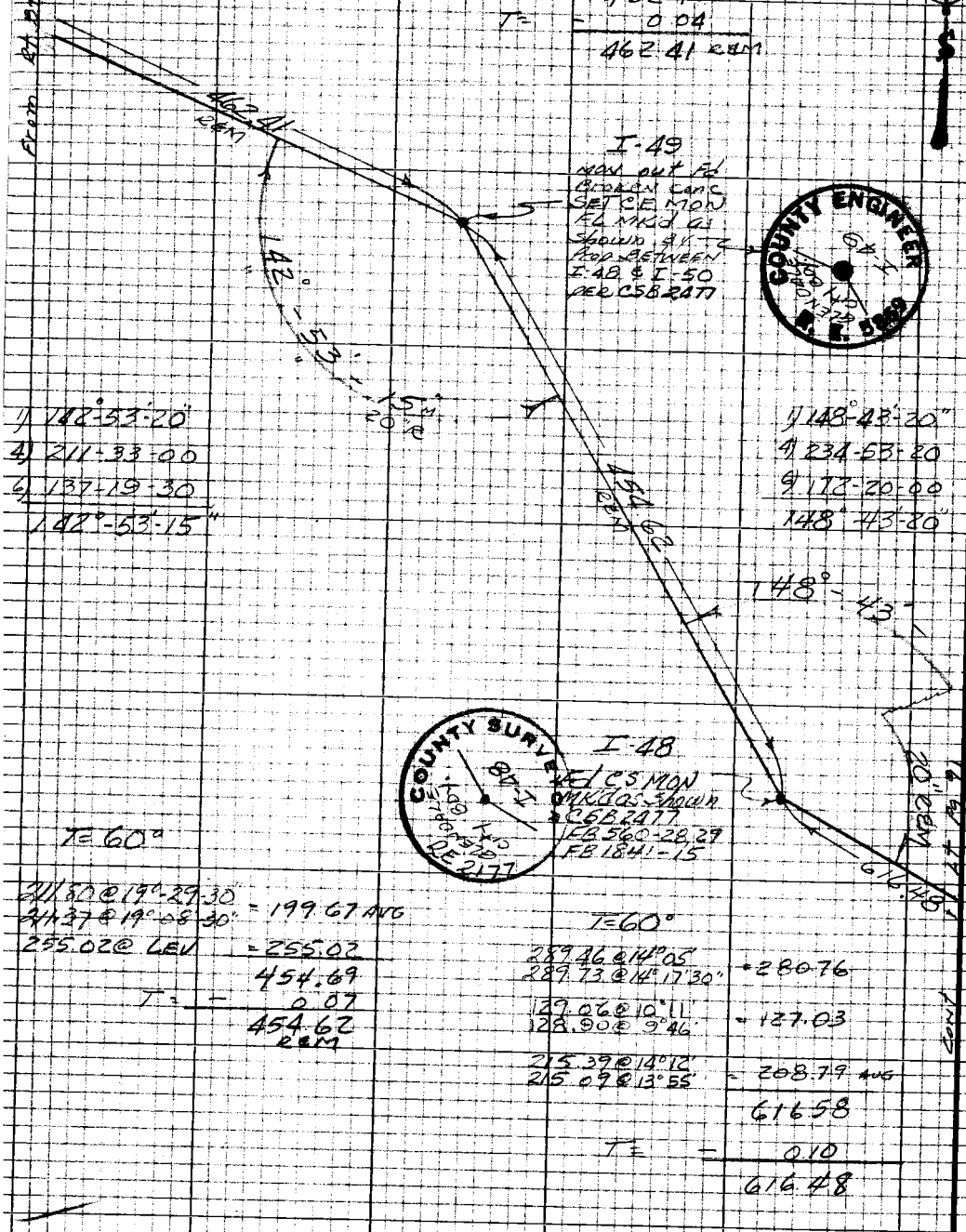

1) 142°-53'-20"
4) 211-33-00
6) 137-19-30
142°-53'-15"

1) 148°-43'-20"
4) 234-53-20
6) 172-20-00
148°-43'-20"

T=60°

211.80 @ 19°-29-30"
211.37 @ 19°-08-30" = 199.67 AVG
255.02 @ LEV = 255.02

454.69

T = − 0.07

454.62 REM

T=60°

289.46 @ 14°05'
289.73 @ 14°17'30" = 280.76

129.06 @ 10°11'
128.90 @ 9°46' = 127.03

215.39 @ 14°12'
215.09 @ 13°55' = 208.79 AVG

616.58

T = − 0.10

616.48

Cont

MS 41 C

PLEASE RETURN TO
LOS ANGELES COUNTY ENGINEER
403 LOS ANGELES COUNTY ENGINEERING BLDG.

Do not extend this side of this line.

Note: Any Additions or Changes on this Sheet Must be Made or Circled in Red Ink With Date and Name of Person Making Change

PWFB 1822 1028, 1029

Notes Ck'd by	Survey of	F.B. 3428 Pg. 94
Map No.	JN 2305 Tape 203 Std. 34	
Office Work	Surveyed by	
Checked	Notes ACG Date 4/23/69	
Date	Indexed C. J. GALLI SEP 16 '69	

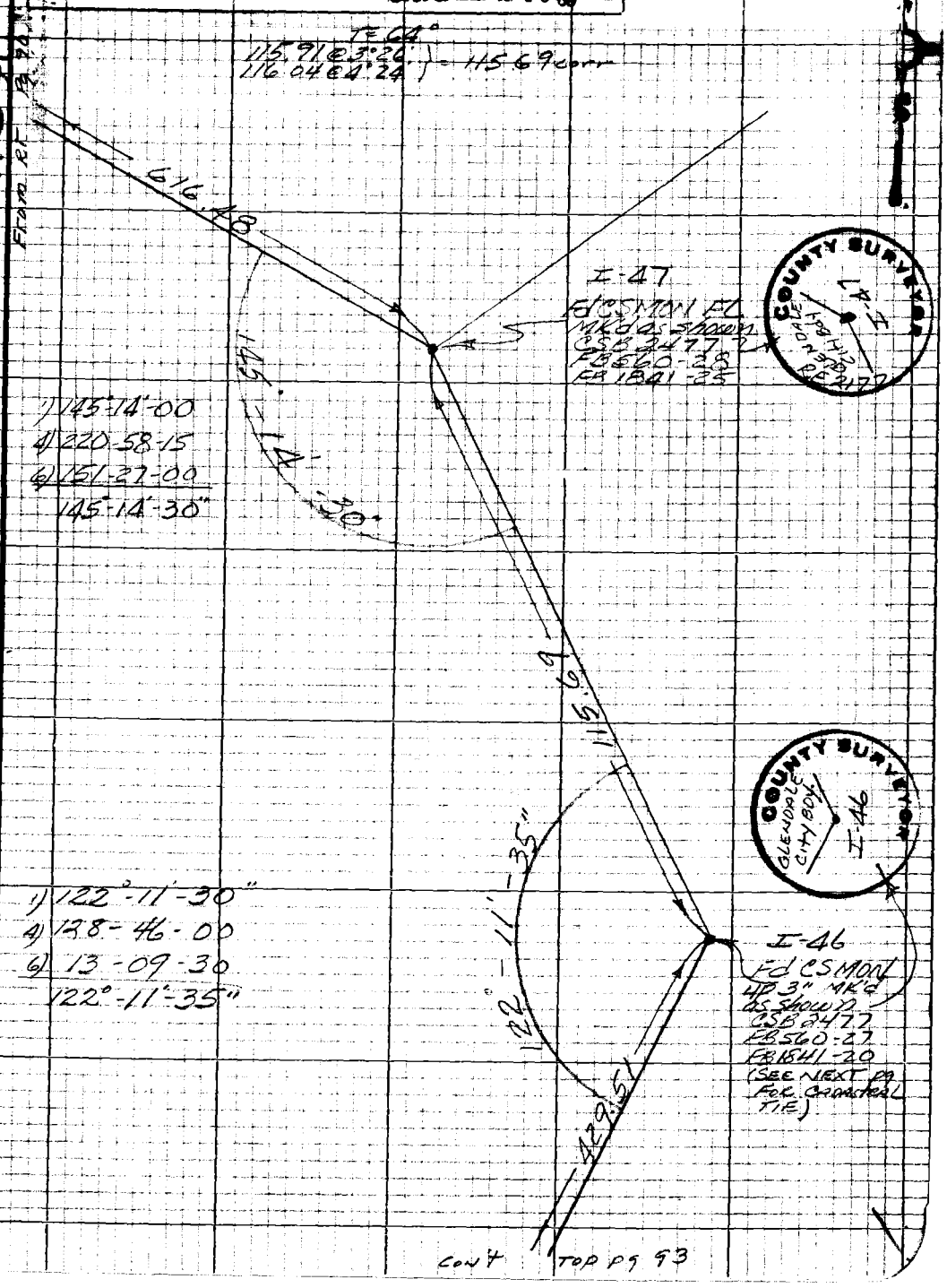

Note: Any Additions or Changes on this Sheet Must be Made or Circled in Red Ink With Date and Name of Person Making Change

Do not extend this side of this line.

PLEASE RETURN TO
LOS ANGELES COUNTY ENGINEER
403 LOS ANGELES COUNTY ENGINEERING BLDG.

76P3095 CE #310 5-66

PWFB 1822

1030

F.B. 3438 Pg. 92

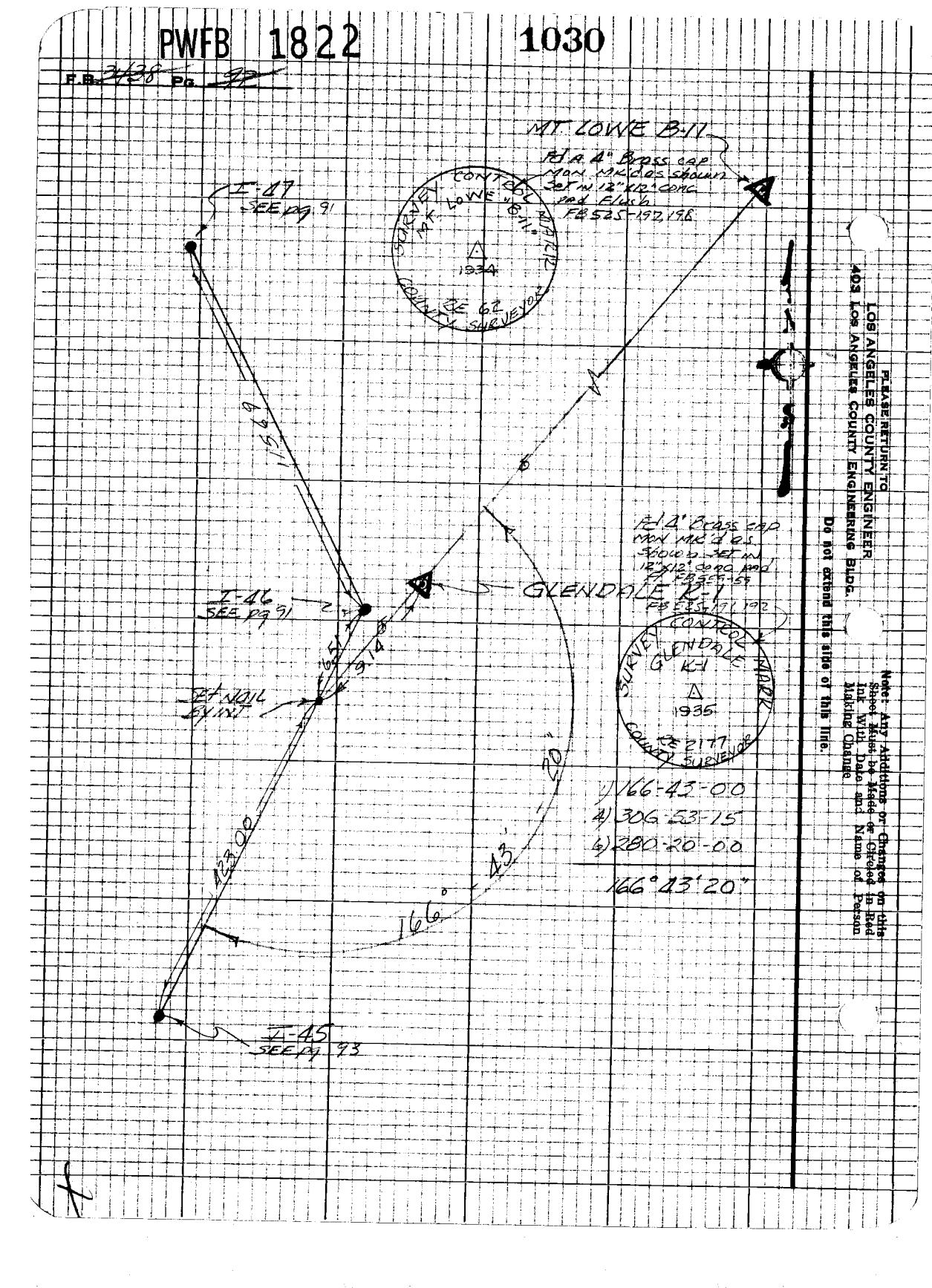

PWFB 1822

1031, 1032

Notes Ck'd by		Survey of	F.B. 2/3 Pg. 92
Map No.		JN 0303 Tape 205 Side	
Office Work		Surveyed by	
Checked		Notes BCG Date 9/5/67	
Date		Indexed C. J. GALLI	

T=64°

295.77@9°55'30"
295.63@9°45'30" = 291.35 ave

140.50@6°06'
140.39@5°41' = 139.70

431.05
T= − − 0.06
1.48@LEV = − 1.48

Corr. Dist = 429.51

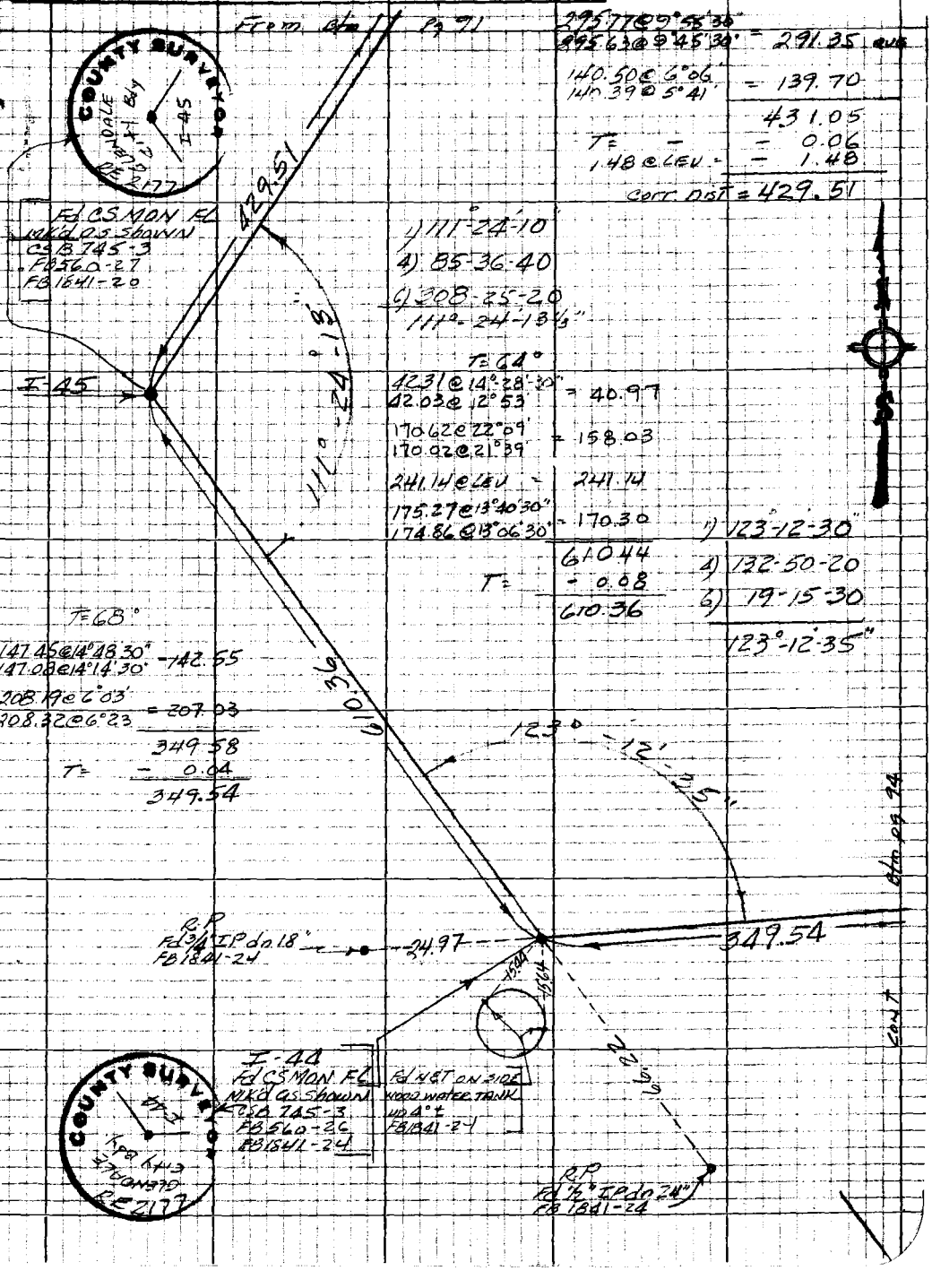

Note: Any Additions or Changes on this Sheet Must be Made or Circled in Red Ink With Date and Name of Person Making Change

Do not extend this side of this line.

PLEASE RETURN TO
LOS ANGELES COUNTY ENGINEER
403 LOS ANGELES COUNTY ENGINEERING BLDG.

75P3095 CE #310 5-66

PWFB 1822

F.B. 3438 Pg. 94

1033 , 1034

T = 72°

192.02 @ 2°37'
191.98 @ 2°19' = 191.82

237.00 @ LEV = 237.00

428.82

T = − 0.03

428.79

I-42

Fd CS MON FL
MK'd as SHOWN
CSB 745-3
FB 1841-24
FB 560-26

I-43

Fd CS MON FL
MK'd as SHOWN
CSB 745-3
FB 1841-24
FB 560-26

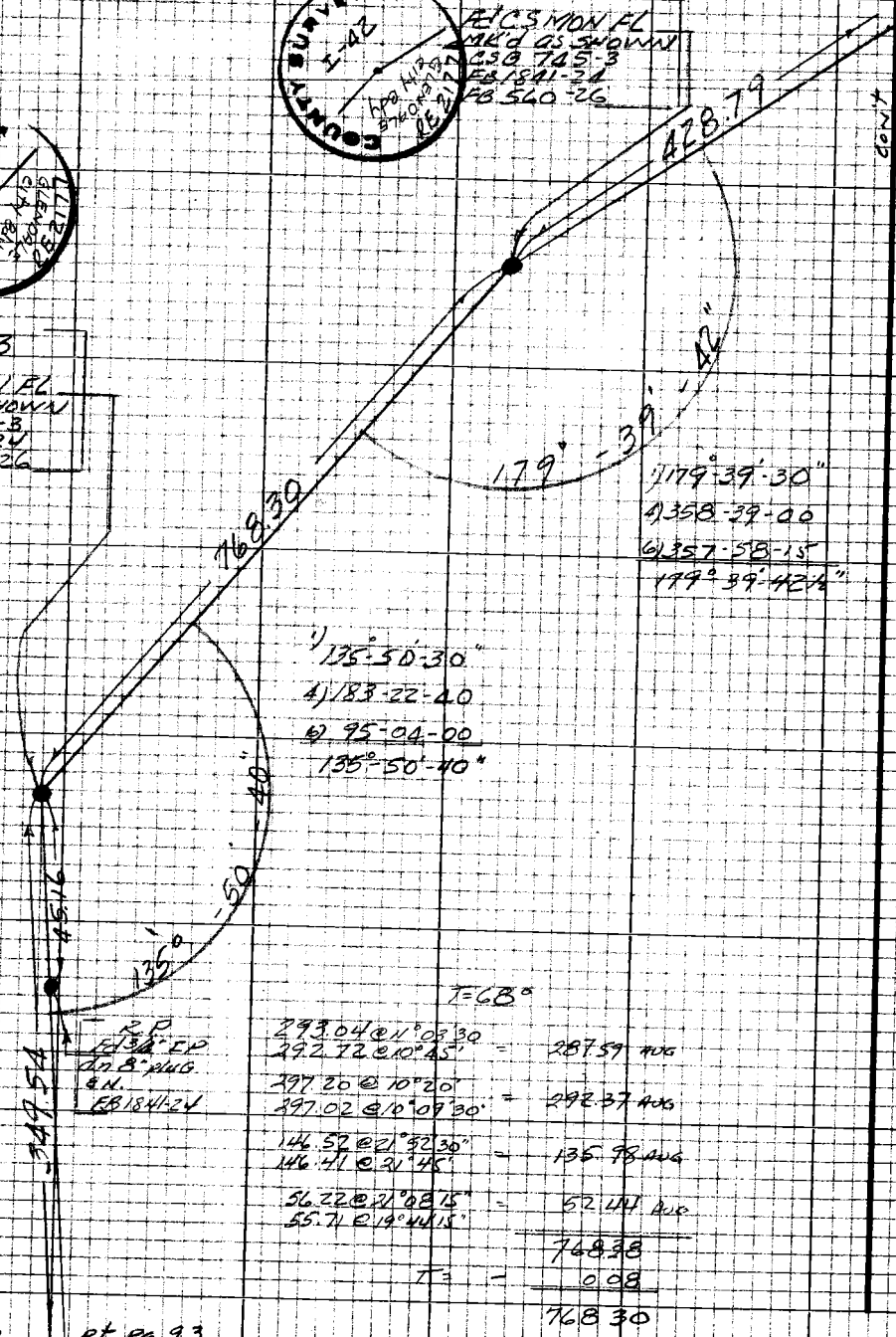

1) 179°-39'-30"
4) 358-39-00
6) 357-58-15
179°-39'-42½"

1) 135°-50'-30"
4) 183-22-40
6) 95-04-00
135°-50'-40"

R.P.
Fd 3/4" I.P.
dn 8" plug
& N.
FB 1841-24

T = 68°

293.04 @ 11°03'30
292.72 @ 10°45' = 287.59 AVG

297.20 @ 10°20'
297.02 @ 10°09'30' = 292.37 AVG

146.52 @ 21°52'30"
146.41 @ 21°45' = 135.98 AVG

56.22 @ 21°08'15"
55.71 @ 19°44'15" = 52.44 AVG

768.38

T = − 0.08

768.30

From rt Pg 93

PLEASE RETURN TO
LOS ANGELES COUNTY ENGINEER
403 LOS ANGELES COUNTY ENGINEERING BLDG.

Note: Any Additions or Changes on this Sheet Must be Made or Circled in Red Ink With Date and Name of Person Making Change

Do not extend this side of this line.

PWFB 1822

1035

Div V

Notes Ck'd by	Survey of [illegible]
Map No.	JN 2905.00 Tape 305 Sta 34
Office Work	Surveyed by [illegible]
Checked	Notes ACG Date 4/25/69
Date	Indexed C. J. GALLI SEP 1 6 69

F.B. 3438 Pg. 95

W541 C-2, K-1

From Rt pg 94

T=78°
186.11@7°51' = 184.37
186.27@8°11'
282.68@10°35' = 77.88 avg
282.46@10°19'
462.25
T= − 0.02
462.23

428.79

1) 140°-54'-30"
4) 203-39-15
6) 125-29-00
140°-54'-50"

I-41
Fd CS MON FL
MK'd as shown
CSB 745-3
FB560-25
FB 1841-23

COUNTY SURVEYOR
GLENDALE CITY BDY
I-41
RE 2177

140°-54'-50"

T=78°
87.56@8°14'
87.34@7°03' = 86.67 avg
14.04@LEV = 14.04
298.76@0°41'
298.78@0°52' = 298.74
109.90@LEV = 109.90
509.35
T= − 0.02
509.33

462.23

I-40
Fd CS MON FL
MK'd as shown
CSB 745-3
FB560-25
CSB 1303

COUNTY SURVEYOR
GLENDALE CITY BDY
I-40
RE 2177

T=78
62.98@14°00' = 61.11
43.93@10°32' = 43.19

1) 162°03'30"
4) 288 15 45
6) 252-23 30
162°-03'55"

55'
03'
90°
43.19
61.11
R.P.
Fd 3/4" IP dn 2"
PLUG EN
FB 1841-23

R.P.
Fd 3/4" IP dn 2"
PLUG EN
FB 1841-23

162°
659.36
509.33

Cont Top pg 96

Note: Any Additions or Changes on this Sheet Must be Made or Circled in Red Ink With Date and Name of Person Making Change

Do not extend this side of this line.

PLEASE RETURN TO
LOS ANGELES COUNTY ENGINEER
403 LOS ANGELES COUNTY ENGINEERING BLDG.

76P3098 CE #310 5-66

PWFB 1822 From Btm pg 95 1036, 1037

F.B. 3438 Pg. 96

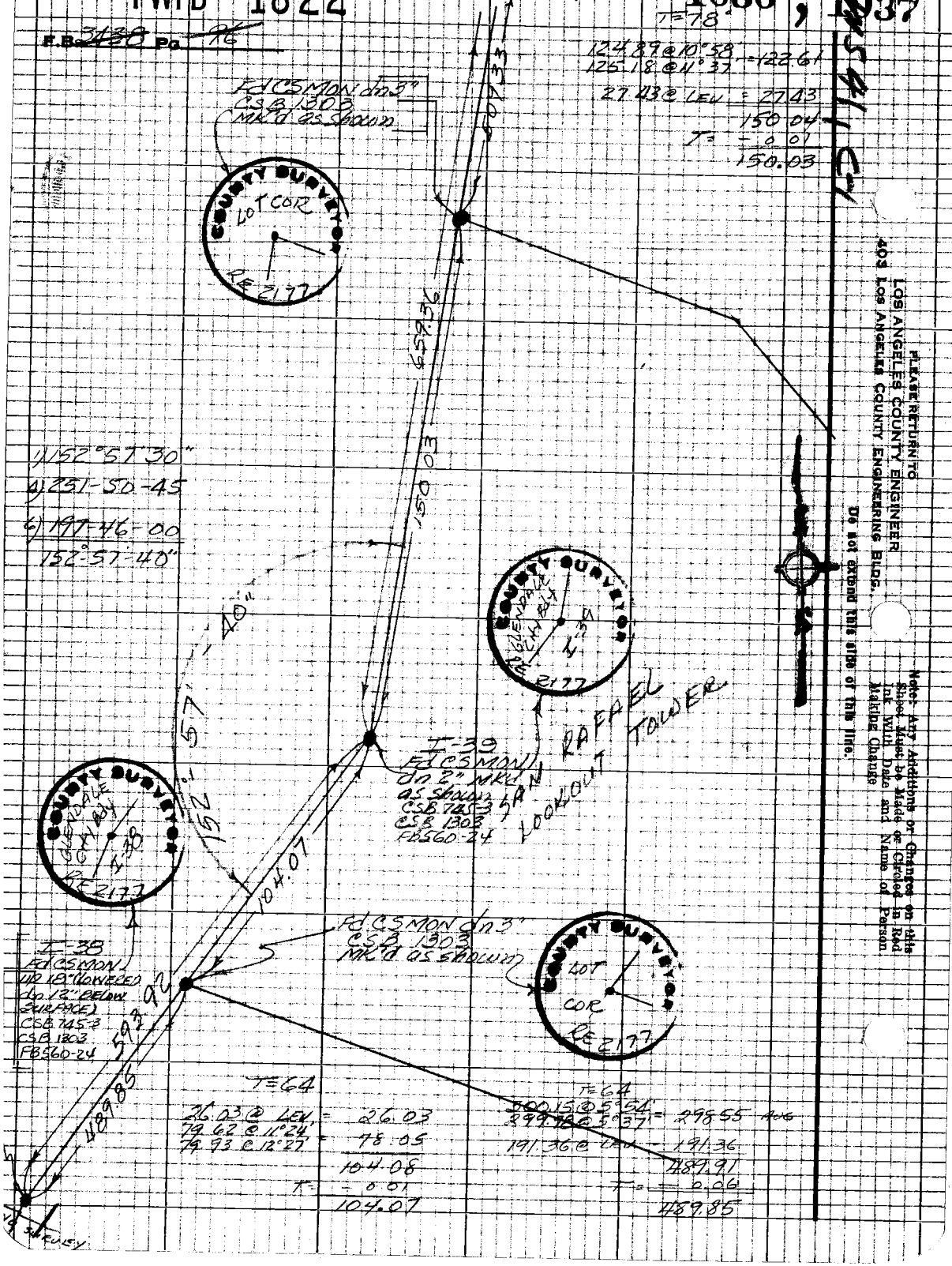

PLEASE RETURN TO
LOS ANGELES COUNTY ENGINEER
403 LOS ANGELES COUNTY ENGINEERING BLDG.

Note: Any Additions or Changes on this Sheet Must be Made or Circled in Red Ink With Date and Name of Person Making Change

Do not extend this side of this line.

PWFB 1822

1038

Notes Ck'd by	Survey of	F.B. 3438 Pg. 97
Map No.	Surveyed by	
Office Work	Notes ACG Date 4/30/69	
Checked	Indexed C. J. GALLI SEP 16 '69	
Date		

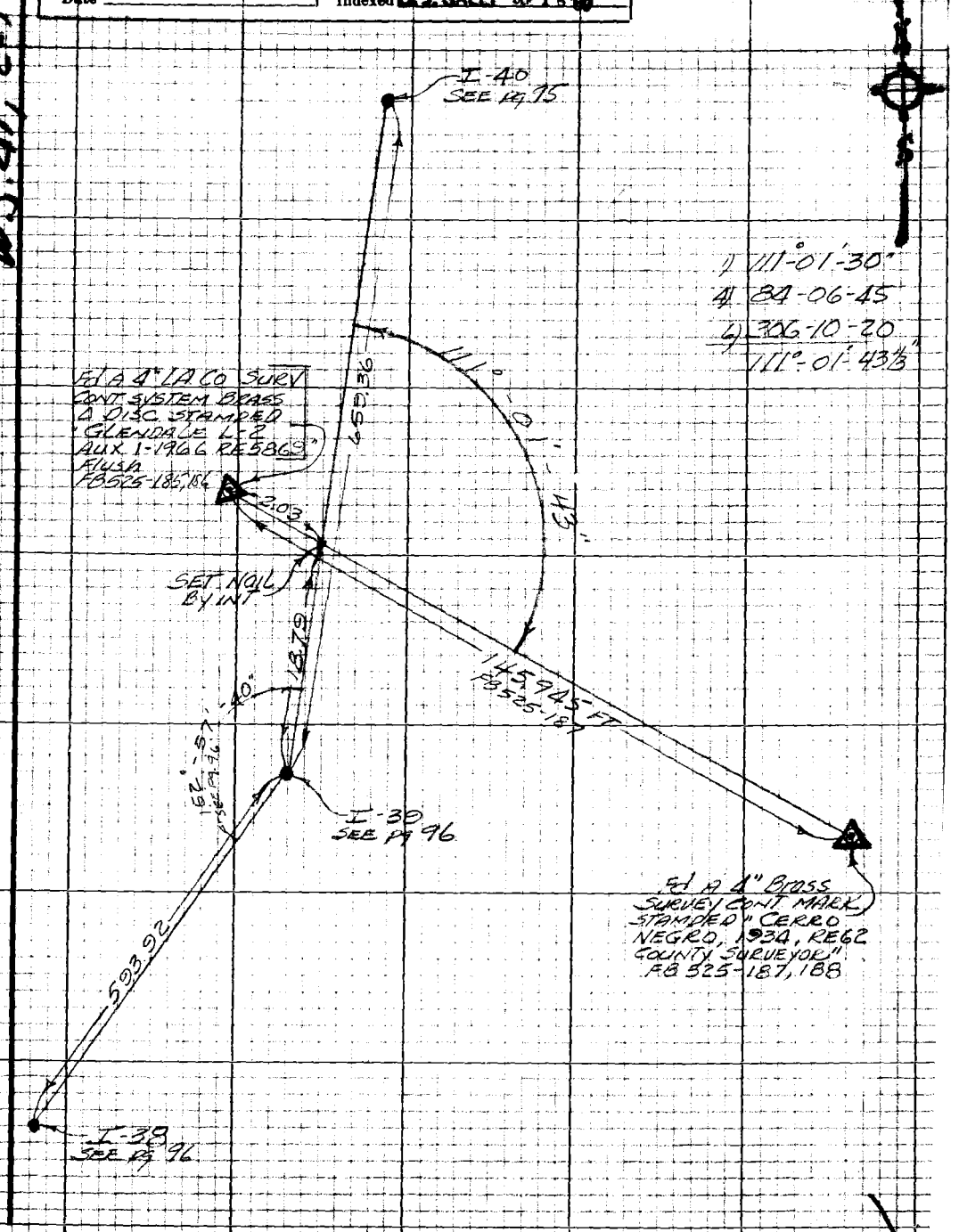

Note: Any Additions or Changes on this Sheet Must be Made or Circled in Red Ink With Date and Name of Person Making Change

Do not extend this side of this line.

PLEASE RETURN TO
LOS ANGELES COUNTY ENGINEER
403 LOS ANGELES COUNTY ENGINEERING BLDG.

76P3098 CE #310 8-66

PLEASE RETURN TO
LOS ANGELES COUNTY ENGINEER
403 LOS ANGELES COUNTY ENGINEERING BLDG.

Note: Any Additions or Changes on this Sheet Must be Made or Circled in Red Ink With Date and Name of Person Making Change

Do not extend this side of this line.

F.B. 3438 Pg. 98

PWFB 1822

1039, 1040, 1041

Notes Ck'd by	Survey of	F.B. 3/29 Pg. 94
Map No.	Page 225	
Office Work	Surveyed by	
Checked	Notes ACG Date 8/15/69	
Date	Indexed C. J. GALLI SEP 16	

CORR. PER FT.

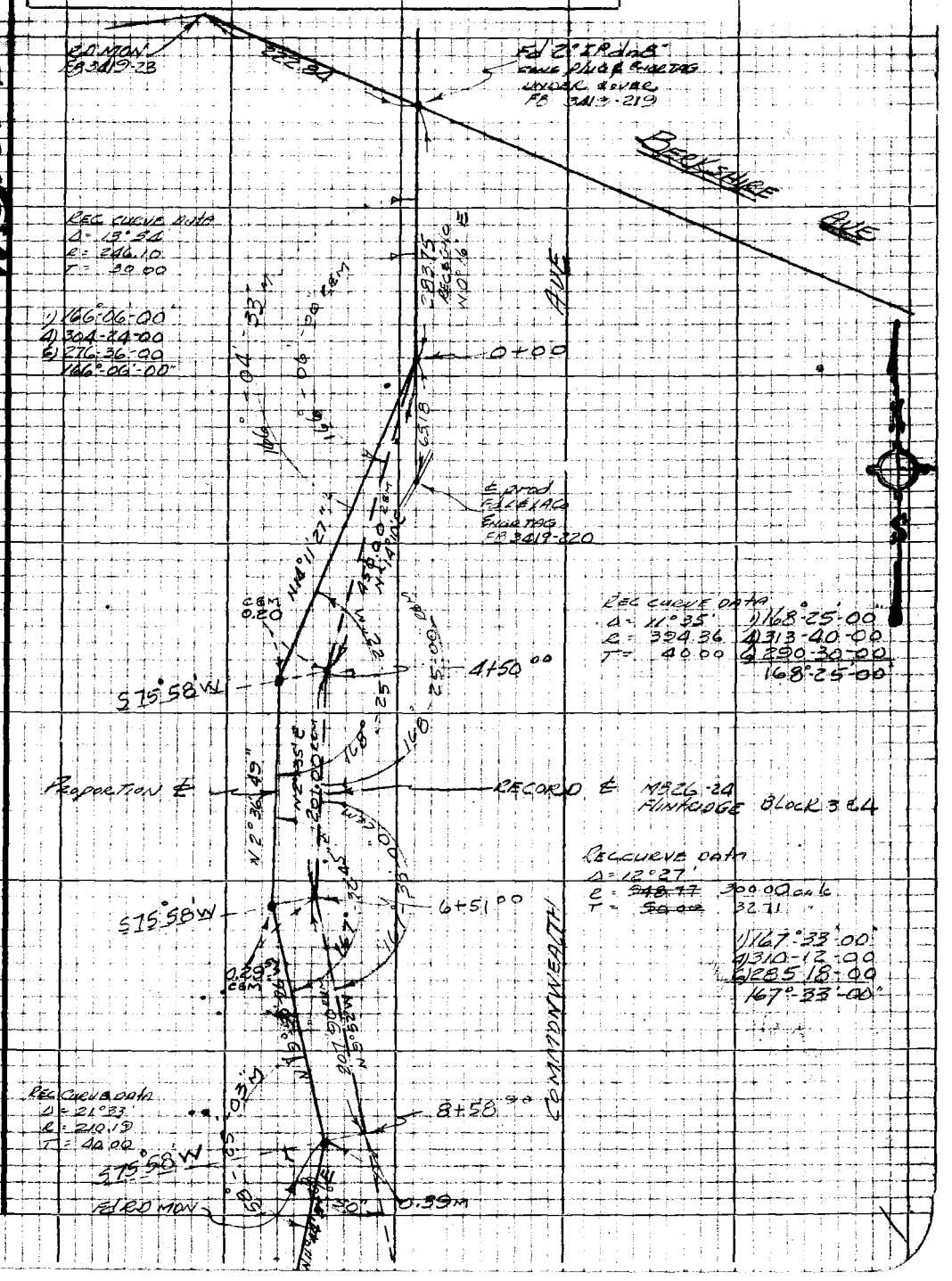

Note: Any Additions or Changes on this Sheet Must be Made or Circled in Red Ink With Date and Name of Person Making Change

Do not extend this side of this line.

PLEASE RETURN TO
LOS ANGELES COUNTY ENGINEER
403 LOS ANGELES COUNTY ENGINEERING BLDG.

76P3098 CK #310 5-66

PWFB 1822

1042

FB 3438 PG 100

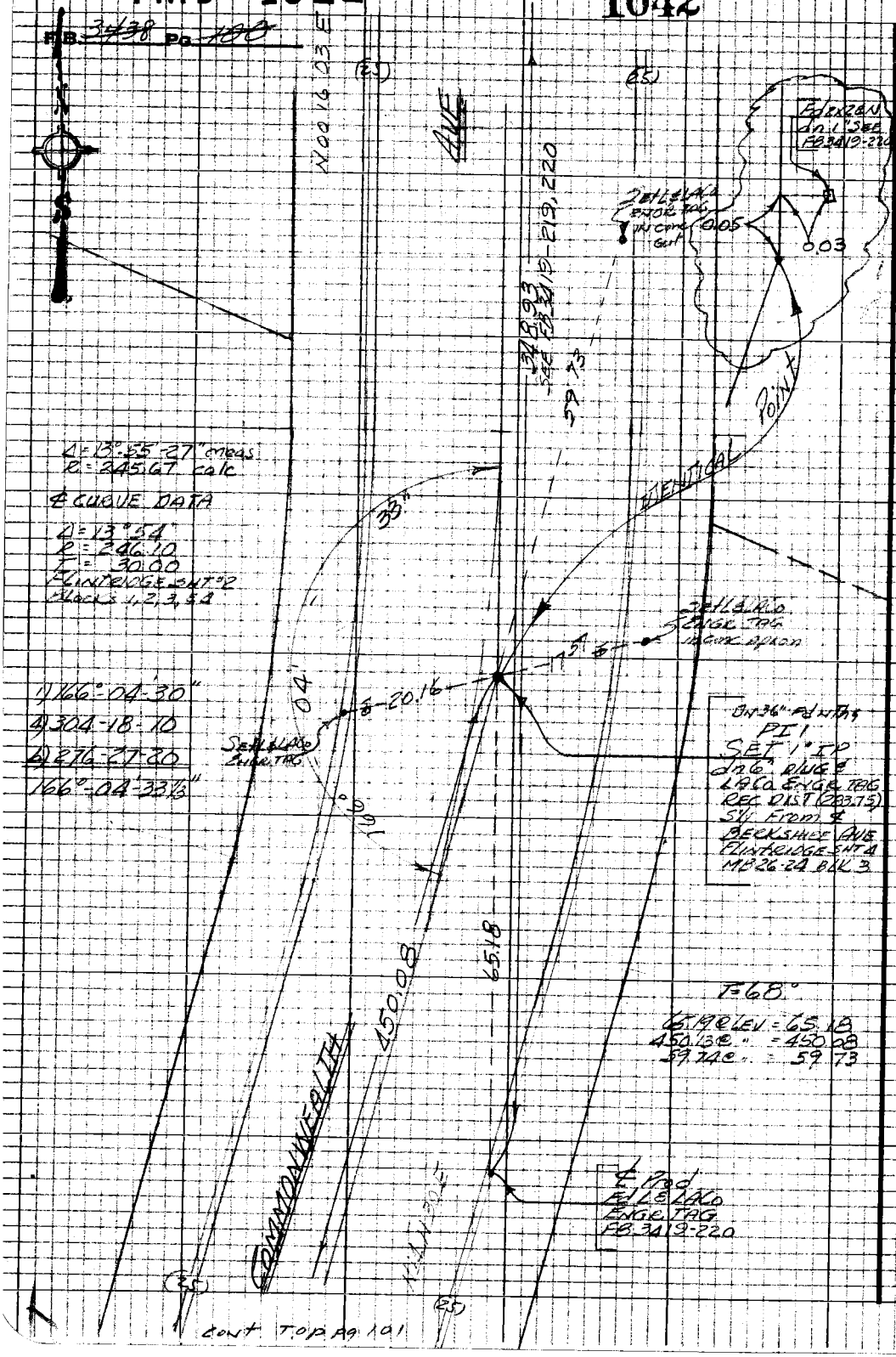

cont TOP pg 101

PLEASE RETURN TO
LOS ANGELES COUNTY ENGINEER
403 LOS ANGELES COUNTY ENGINEERING BLDG.

Do not extend this side of this line.

Note: Any Additions or Changes on this Sheet Must be Made or Circled in Red Ink With Date and Name of Person Making Change

PWFB 1822 1043

Notes Ck'd by	Survey of	F.B. 3138 Pg. 104
Map No.	[illegible]	
Office Work	Surveyed by	
Checked	Notes ACG Date 4/17/69	
Date	Indexed C. J. GALLI SEP 16 [illegible]	

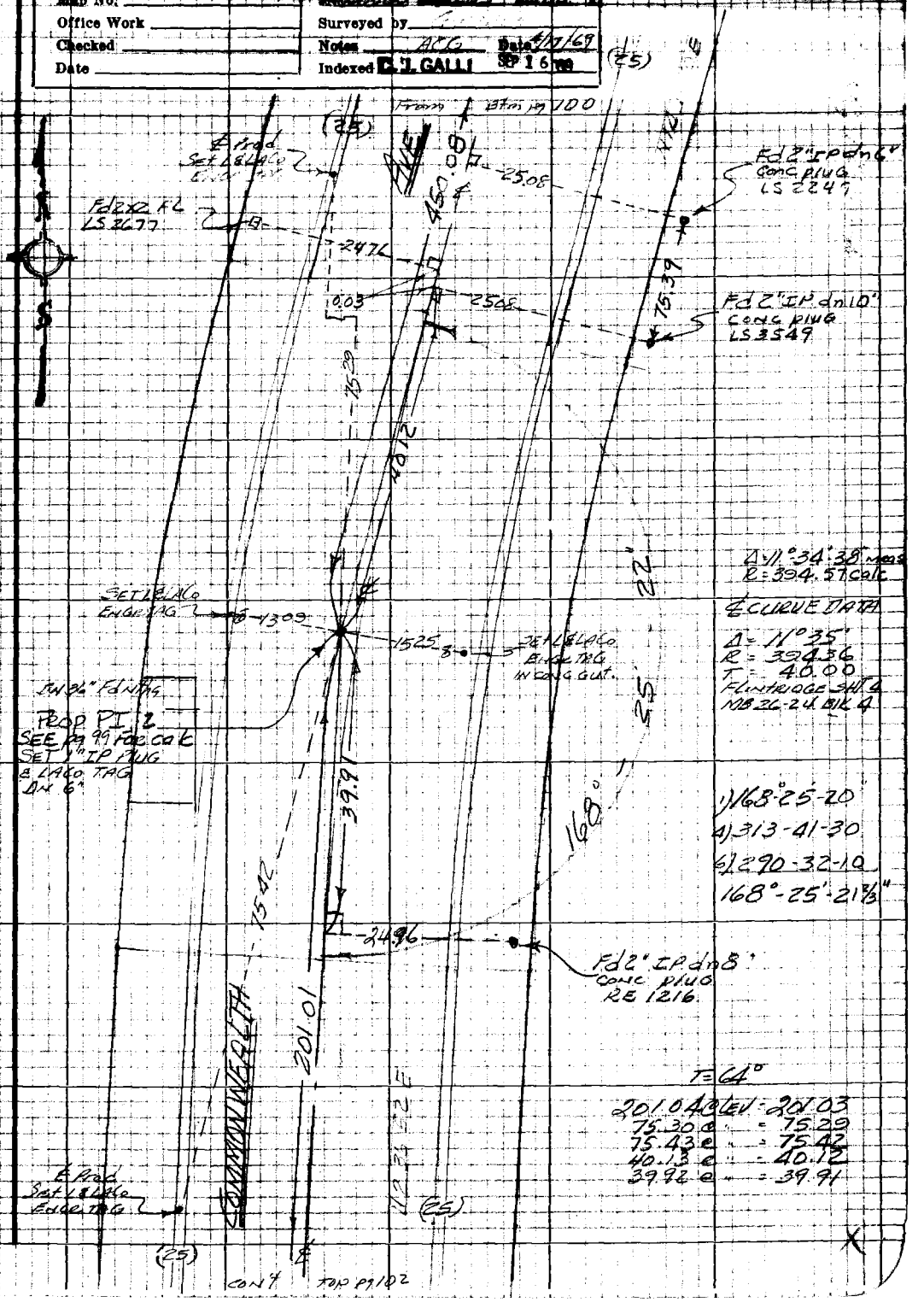

Note: Any Additions or Changes on this Sheet Must be Made or Circled in Red Ink With Date and Name of Person Making Change

Do not extend this side of this line.

PLEASE RETURN TO
LOS ANGELES COUNTY ENGINEER
403 LOS ANGELES COUNTY ENGINEERING BLDG.

76P3098 CK #310 5-66

PWFB 1822

1044

F.B. 3438 Pg. 102

From Btm pg 101

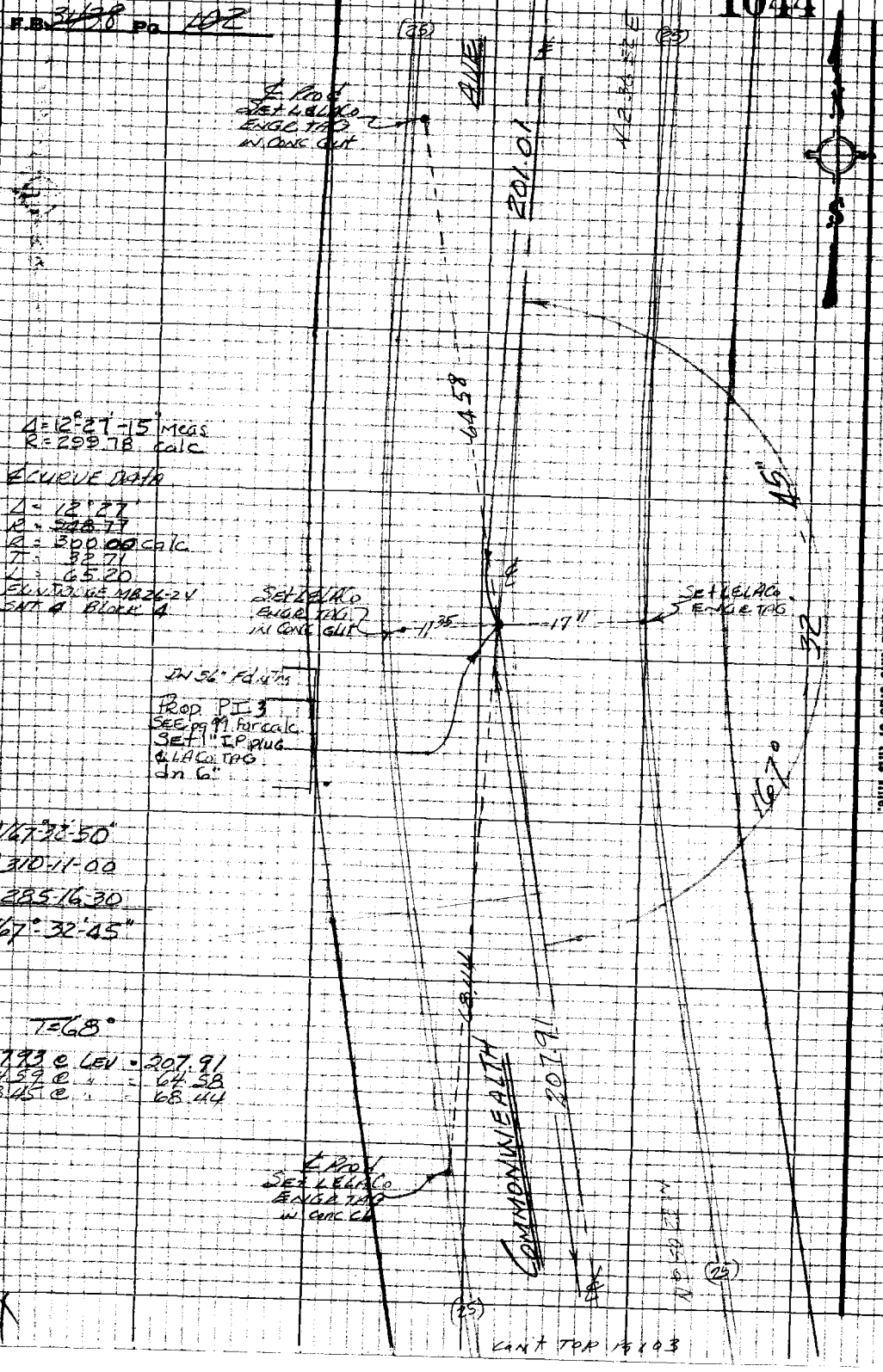

Δ = 12°27'-15" Meas
R = 299.78 calc

℄ CURVE DATA

Δ = 12°27'
R = 348.77
R = 300.00 calc
T = 32.71
L = 65.20
FLN TRUCE MB26-2V
SHT 4 BLOCK 4

1) 167°32'-50"
4) 310-11-00
6) 285-16-30
167°-32'-45"

T = 68°

207.93 @ LEV = 207.91
64.59 @ " = 64.58
68.45 @ " = 68.44

Cont Top Pg 103

PLEASE RETURN TO
LOS ANGELES COUNTY ENGINEER
403 Los Angeles County Engineering Bldg.

Do not extend this side of this line.

Note: Any Additions or Changes on this Sheet Must be Made or Circled in Red Ink With Date and Name of Person Making Change

PWFB 1822

1045

Notes Ck'd by	Survey of [illegible]
Map No.	[illegible]
Office Work	Surveyed by
Checked	Notes ACG Date [illegible]
Date	Indexed D.L. GALLI SEP 16 [illegible]

F.B. [illegible] Pg. [illegible]

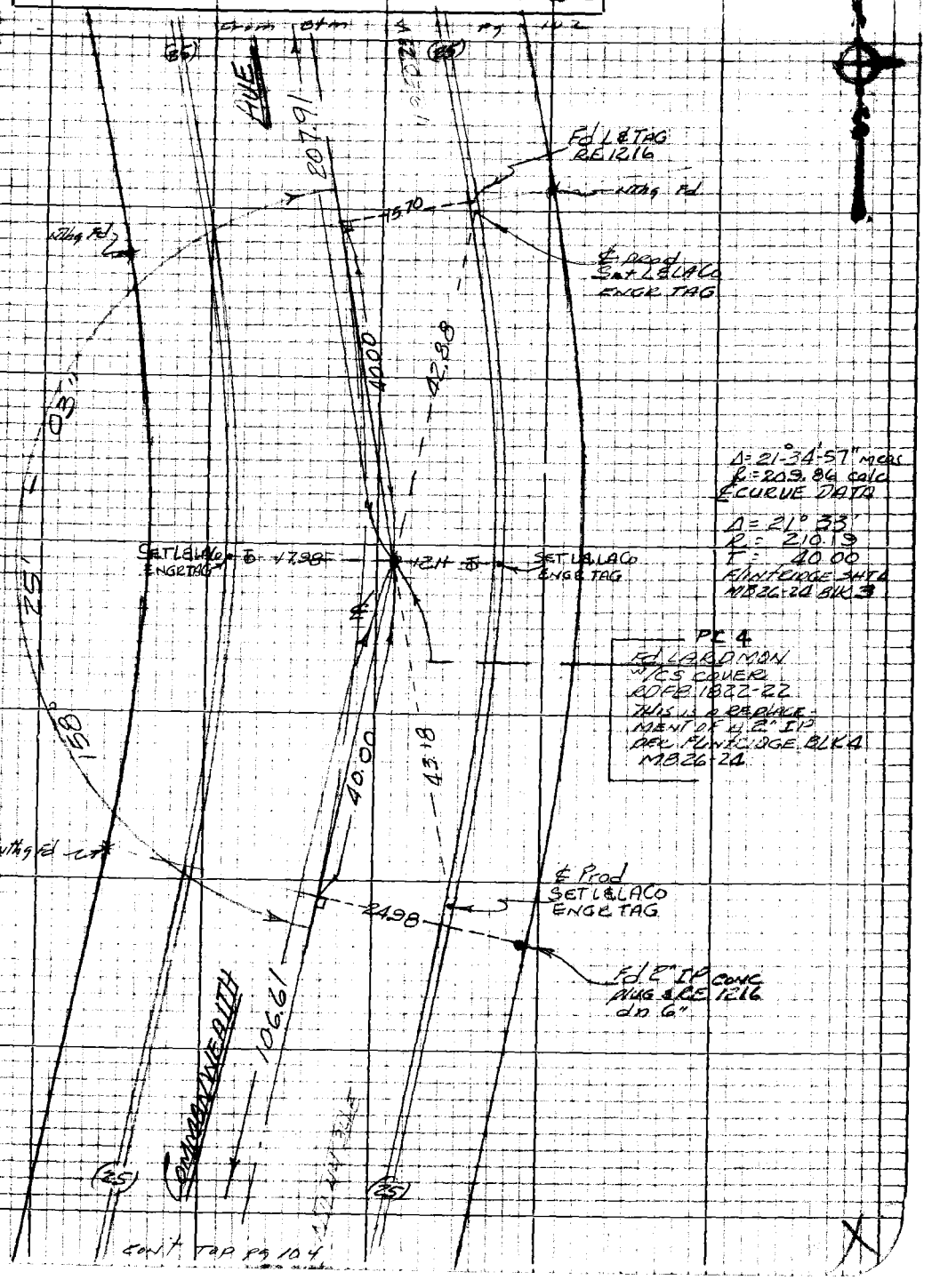

Note: Any Additions or Changes on this Sheet Must be Made or Circled in Red Ink With Date and Name of Person Making Change

Do not extend this side of this line.

PLEASE RETURN TO
LOS ANGELES COUNTY ENGINEER
403 LOS ANGELES COUNTY ENGINEERING BLDG.

76P2098 CK #810 8-66

PWFB 1822

1046

From Dtm pg 103

F.B. 3438 Pg. 104

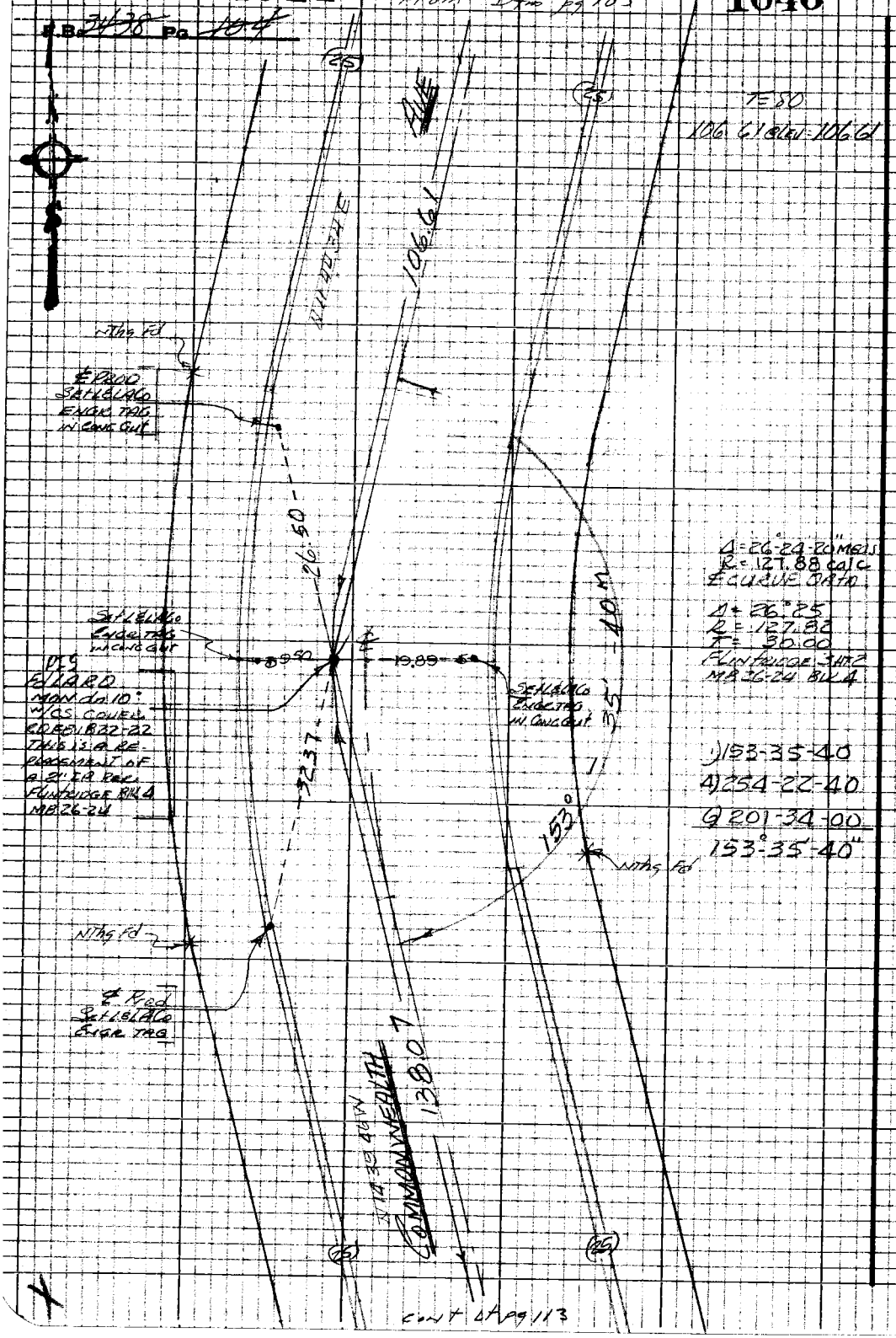

PLEASE RETURN TO
LOS ANGELES COUNTY ENGINEER
403 LOS ANGELES COUNTY ENGINEERING BLDG.
Do not extend this side of this line.
Note: Any Additions or Changes on this Sheet Must be Made or Circled in Red Ink With Date and Name of Person Making Change

cont at pg 113

PWFB 1822

1047

Notes Ck'd by	Survey of	F.B. 3420 Pg. 105
Map No.	[illegible]	
Office Work	Surveyed by	
Checked	Notes ACG Date 4/9/62	
Date	Indexed D. J. GALLI SEP 1 6 [illegible]	

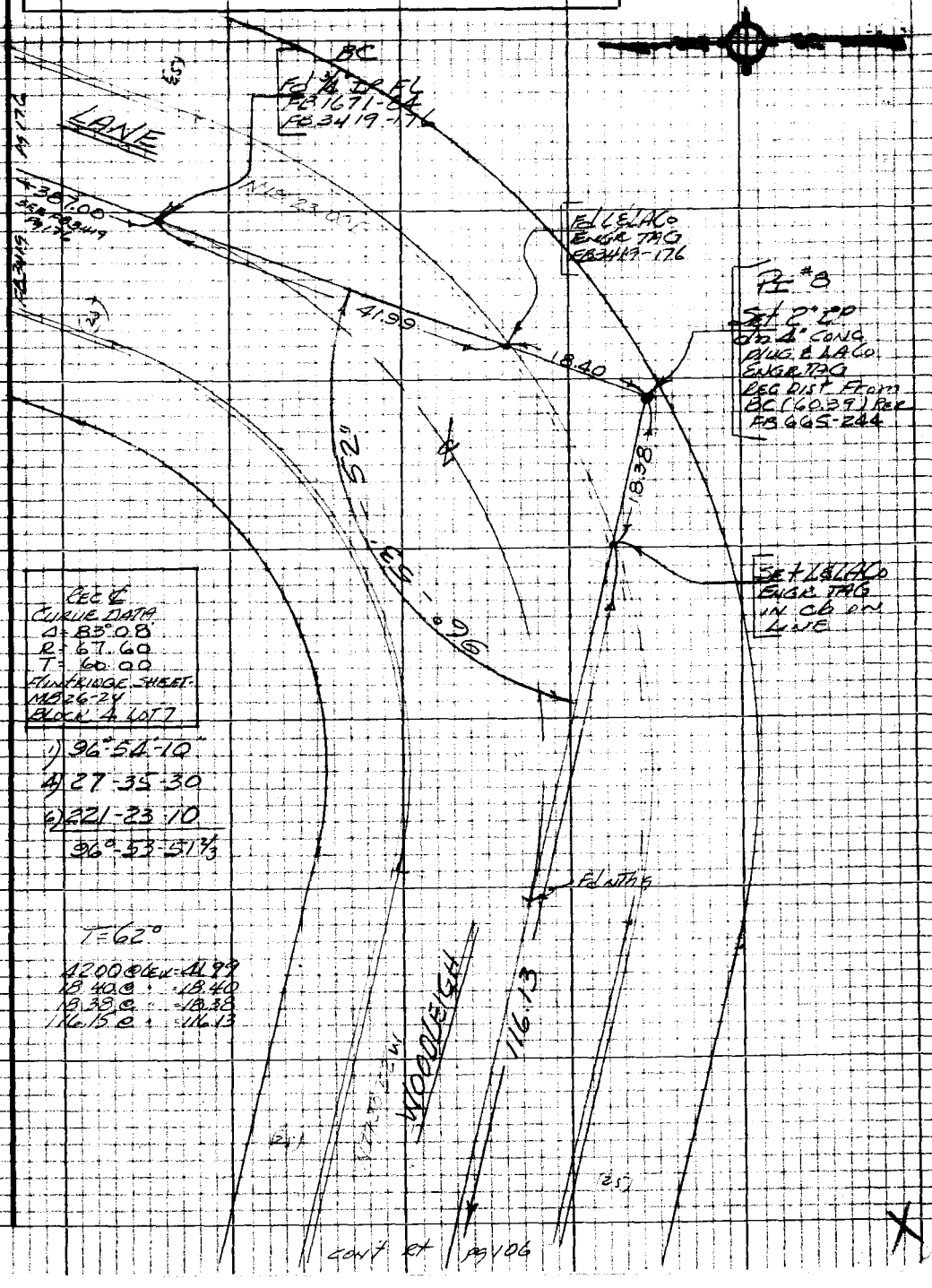

REC ℄
CURVE DATA
Δ = 83°08'
R = 67.60
T = 60.00
FLINTRIDGE SHEET
MB 26-24
BLOCK 4 LOT 7

1) 96°-54'-10"
4) 27-35-30
6) 221-23-10
96°-53-51 2/3

T = 62°

42.00 @ LEV = 41.99
18.40 @ " = 18.40
18.38 @ " = 18.38
116.15 @ " = 116.13

cont'd at pg 106

Note: Any Additions or Changes on this Sheet Must be Made or Circled in Red Ink With Date and Name of Person Making Change

PLEASE RETURN TO
LOS ANGELES COUNTY ENGINEER
403 Los Angeles County Engineering Bldg.

Do not extend this side of this line.

76P3098 CR #310 5-66

PWFB 1822 1048

F.B. 3438 Pg. 106

WS 41.D-1

NOTE: THIS 2" IP REMOVED BY DITCH FOR 10" WATER LINE 6/11/69 ACG

PI #9
Fd 2" IP PLUG
E.N. dn 4"
FB665-245

Fd L&T
FB665-245

Setch't ℄ Prod

Fd L&T
FB665-245

Fd NTHS

116.13

LANE

FB665-245

120° 12' 57"

87.84

FB665-245

WOODLEIGH

REC ℄ CURVE DATA
Δ = 59°47
R = 69.59
T = 40.00
F/ INTRIDGE SHEET
MB26-24
BLOCK 4 LOT 7

1) 120-13-00
4) 120-52-00
6) 01-17-40
120°-52-56⅔"

T = 62°
87.85 @ LEV = 87.84

PLEASE RETURN TO
LOS ANGELES COUNTY ENGINEER
403 LOS ANGELES COUNTY ENGINEERING BLDG.

Do not extend this side of this line.

Note: Any Additions or Changes on this Sheet Must be Made or Circled in Red Ink With Date and Name of Person Making Change

PWFB 1822

1049

3

Notes Ck'd by	Survey of
Map No.	JN
Office Work	Surveyed by
Checked	Notes ACG Date 9/10/69
Date	Indexed C. J. GALLI SEP 16

F.B. Pg.

From

W.S. 41, D-1

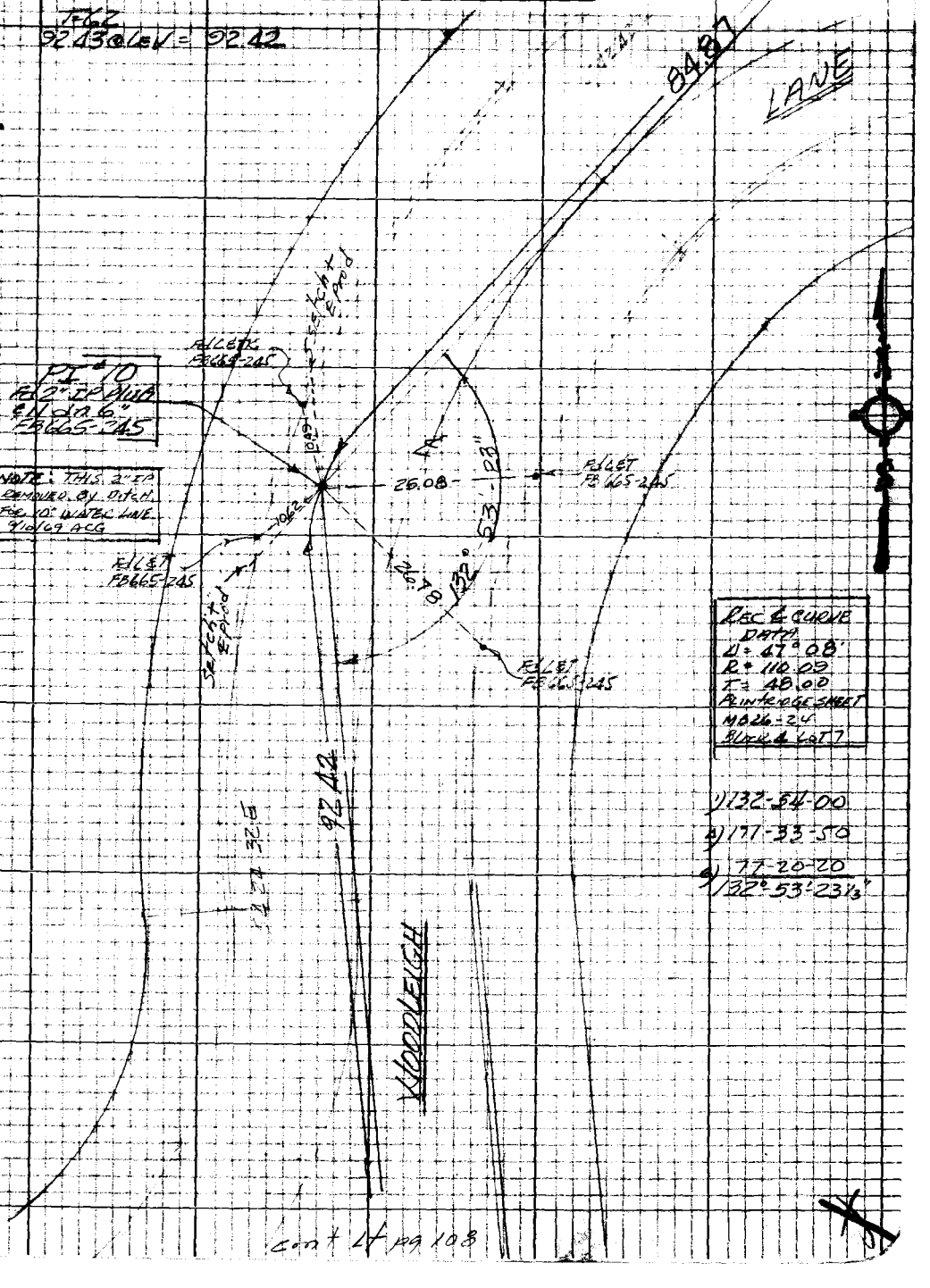

Note: Any Additions or Changes on this Sheet Must be Made or Circled in Red Ink With Date and Name of Person Making Change

Do not extend this side of this line.

PLEASE RETURN TO
LOS ANGELES COUNTY ENGINEER
403 Los Angeles County Engineering Bldg.

76P3098 CK #310 8-66

cont Lt pg 108

PWFB 1822 1050, 1051 (25)

F.B. 3438 Pg. 108

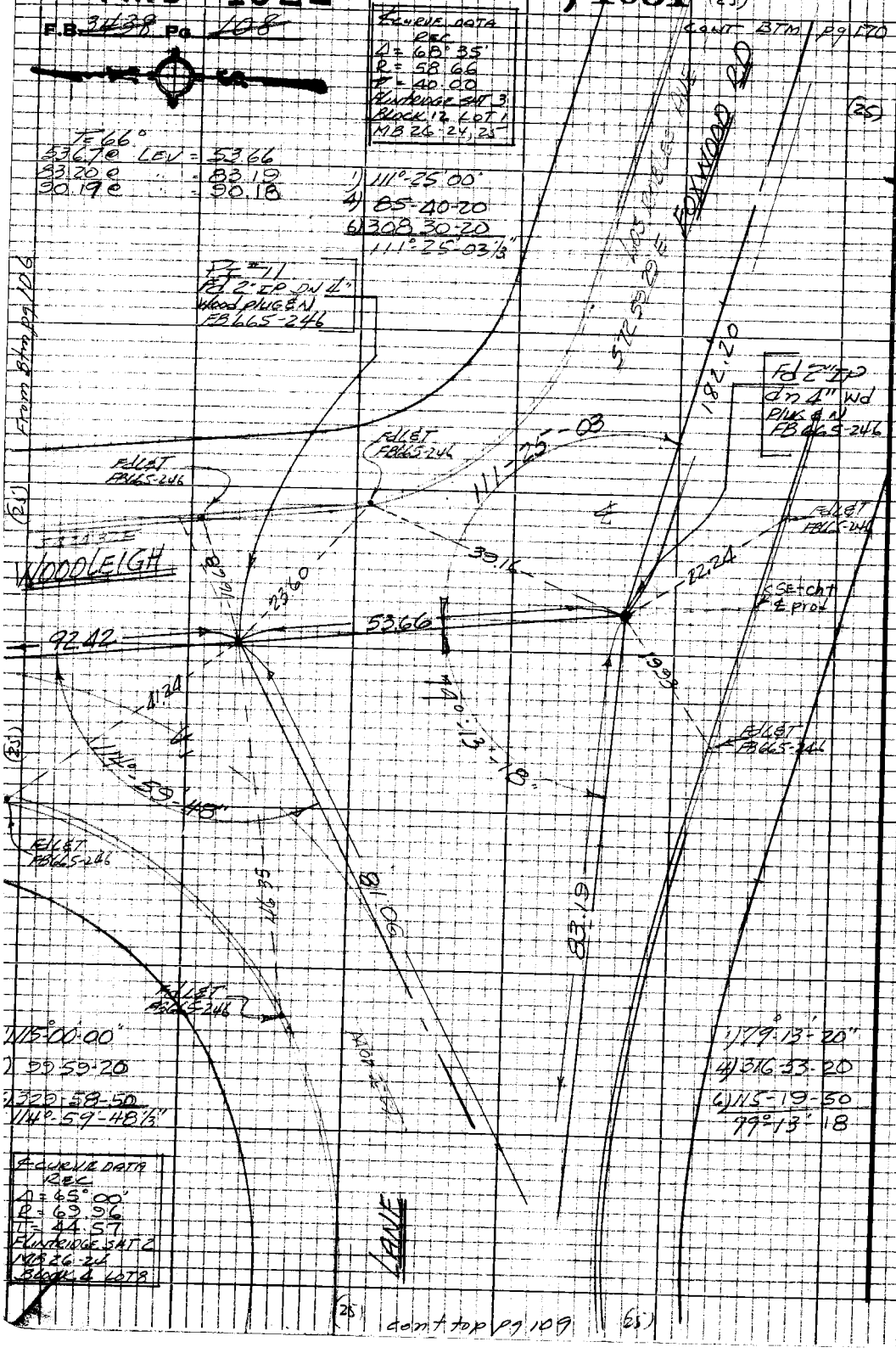

PLEASE RETURN TO
LOS ANGELES COUNTY ENGINEER
403 LOS ANGELES COUNTY ENGINEERING BLDG.

Do not extend this side of this line.

Note: Any Additions or Changes on this Sheet Must be Made or Circled in Red Ink With Date and Name of Person Making Change

PWFB 1822

1052, 1053

Notes Ck'd by	Survey of
Map No.	JN 030-00 Tape 205 Std
Office Work	Surveyed by
Checked	Notes ACG Date 4/12/63
Date	Indexed C. J. GALLI SEP 16 '69

F.B. Pg.

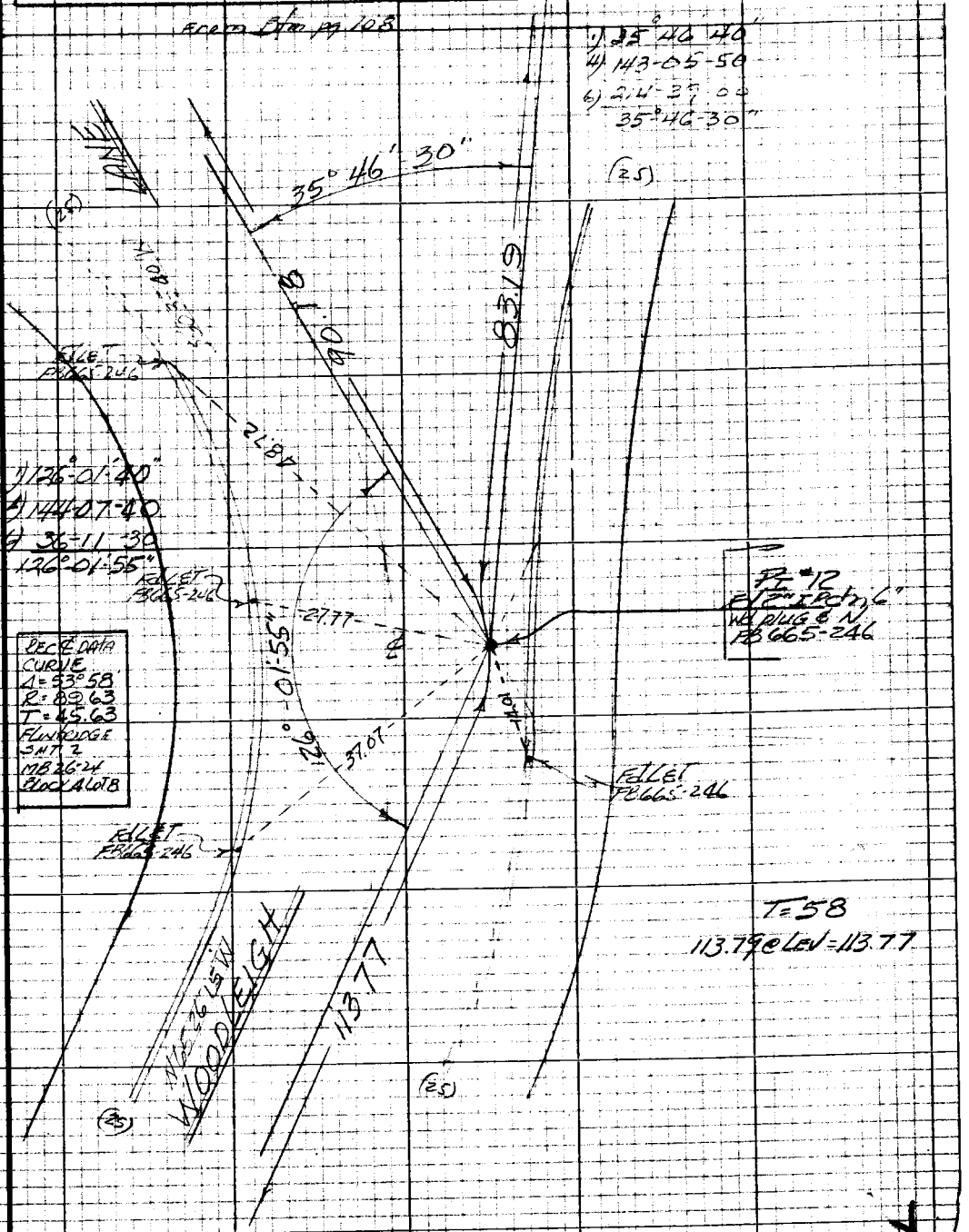

Note: Any Additions or Changes on this Sheet Must be Made or Circled in Red Ink With Date and Name of Person Making Change

Do not extend this side of this line.

PLEASE RETURN TO
LOS ANGELES COUNTY ENGINEER
403 LOS ANGELES COUNTY ENGINEERING BLDG.

76P3095 CE #310 5-66

cont top pg 110

PWFB 1822

1054, 1055

F.B. 3438 PG. 110

PLEASE RETURN TO
LOS ANGELES COUNTY ENGINEER
403 LOS ANGELES COUNTY ENGINEERING BLDG.

Do not extend this side of this line.

Note: Any Additions or Changes on this Sheet Must be Made or Circled in Red Ink With Date and Name of Person Making Change

PWFB 1822

1056

Notes Ck'd by	Survey of
Map No.	JN [illegible]
Office Work	Surveyed by
Checked	Notes ACG Date 5/12/29
Date	Indexed [illegible] GALLI SEP 1 6 '60

F.B. 3429 Pg. 44

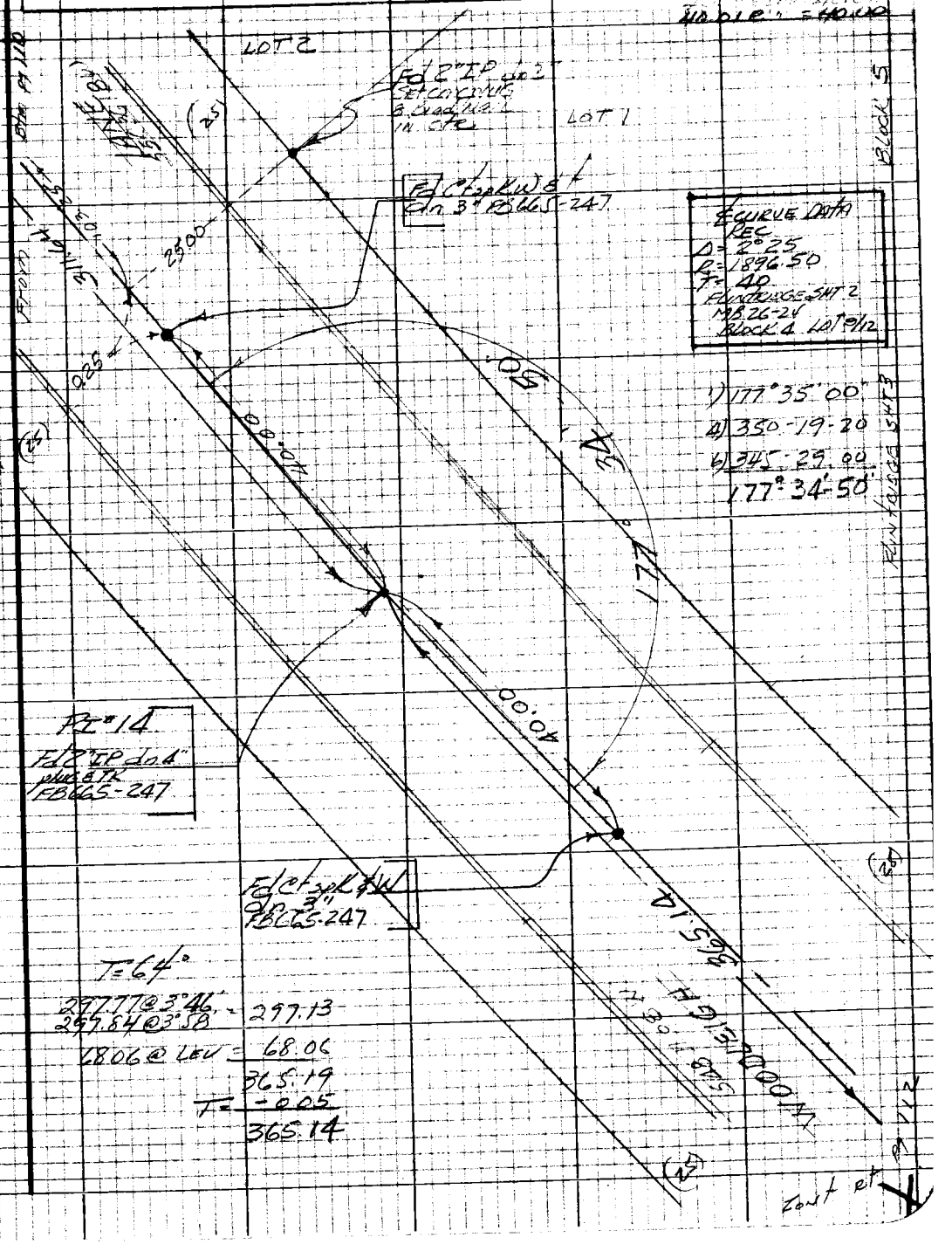

Note: Any Additions or Changes on this Sheet Must be Made or Circled in Red Ink With Date and Name of Person Making Change

PLEASE RETURN TO
LOS ANGELES COUNTY ENGINEER
403 Los Angeles County Engineering Bldg.

Do not extend this side of this line.

76P3098 CE #310 5-66

PWFB 1822

1057

F.B. 3428 Pg. 142

PLEASE RETURN TO
LOS ANGELES COUNTY ENGINEER
403 LOS ANGELES COUNTY ENGINEERING BLDG.

Do not extend this side of this line.

Note: Any Additions or Changes on this Sheet Must be Made or Circled in Red Ink With Date and Name of Person Making Change

PWFB 1822 1058

Notes Ck'd by	Survey of
Map No.	Tape
Office Work	Surveyed by
Checked	Notes Date 6/3/69
Date	Indexed C. L. GALLI SEP 16 '69

F.B. Pg.

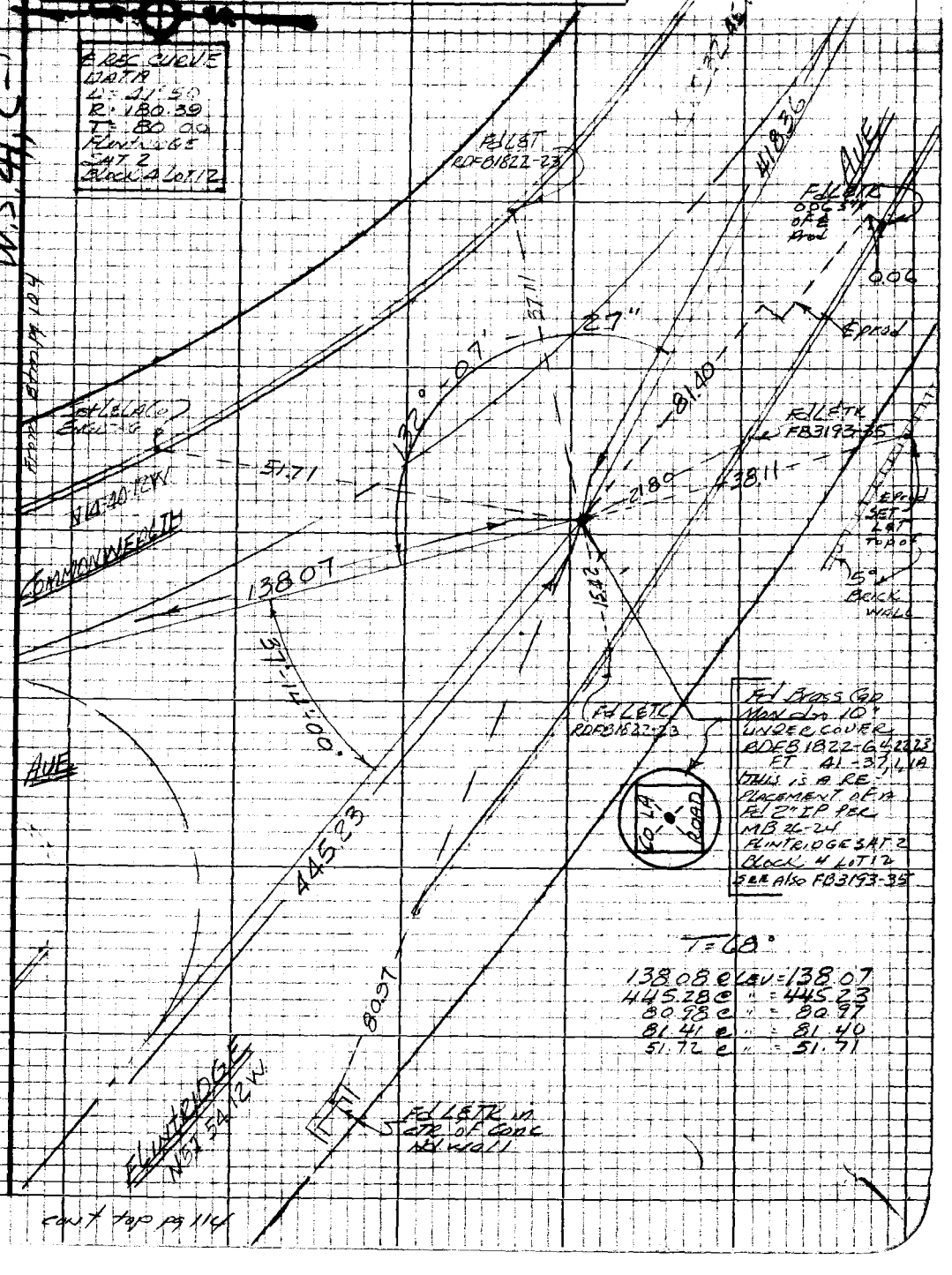

cont top pg 114

Note: Any Additions or Changes on this Sheet Must be Made or Circled in Red Ink With Date and Name of Person Making Change

Do not extend this side of this line.

PLEASE RETURN TO
LOS ANGELES COUNTY ENGINEER
403 LOS ANGELES COUNTY ENGINEERING BLDG.

76P3095 CK #310 5-66

PWFB 1822 1059, 1060

F.B. 3438 Pg. 114

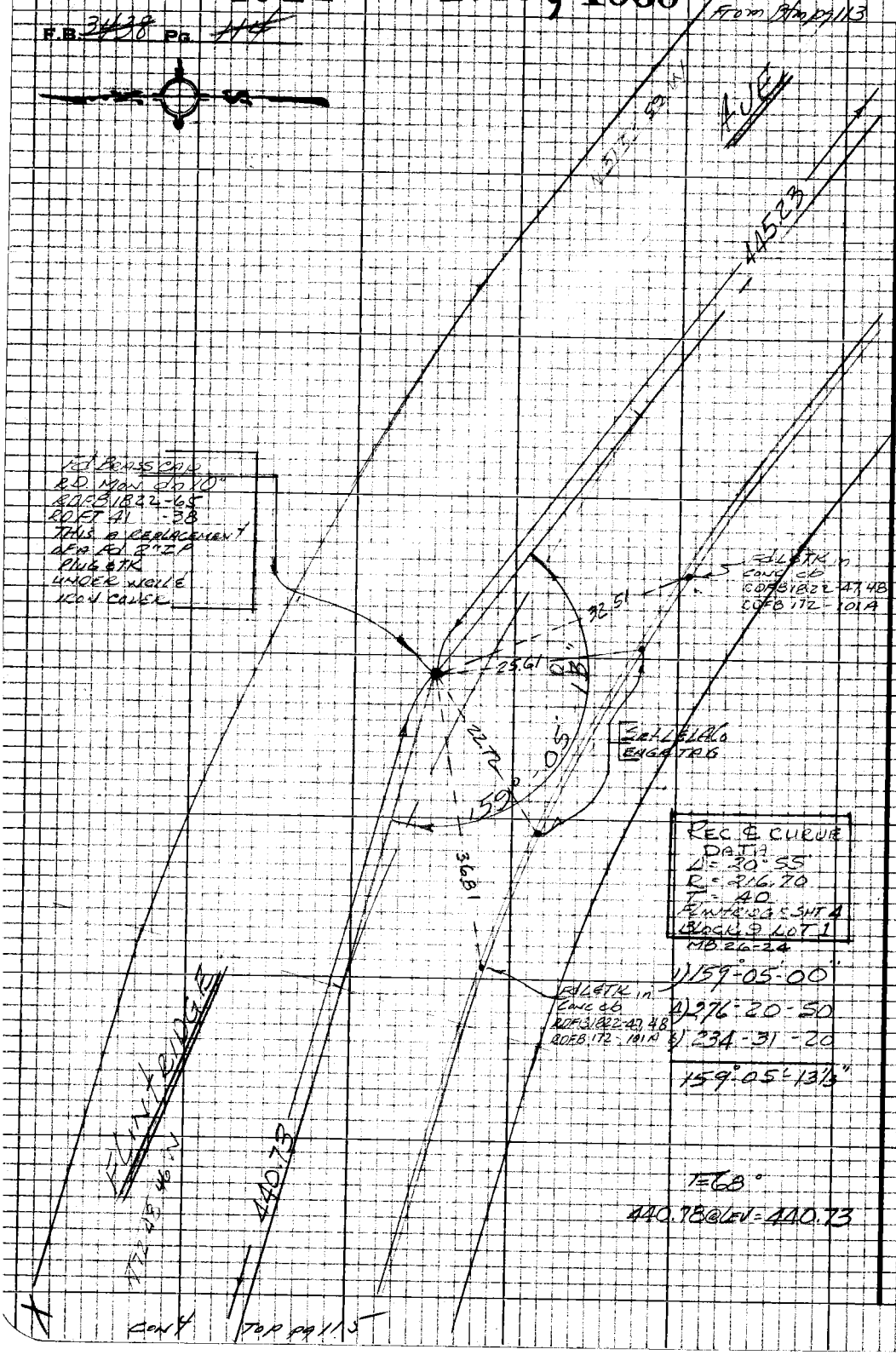

CONT TOP pg 115

PLEASE RETURN TO
LOS ANGELES COUNTY ENGINEER
403 LOS ANGELES COUNTY ENGINEERING BLDG.

Do not extend this side of this line.

Note: Any Additions or Changes on this Sheet Must be Made or Circled in Red Ink With Date and Name of Person Making Change

PWFB 1822 1061

Notes Ck'd by	Survey of
Map No.	Tape
Office Work	Surveyed by
Checked	Notes ACG Date 4/16/69
Date	Indexed D.J. GALLI SEP 16

F.B. 3129 Pg. 115

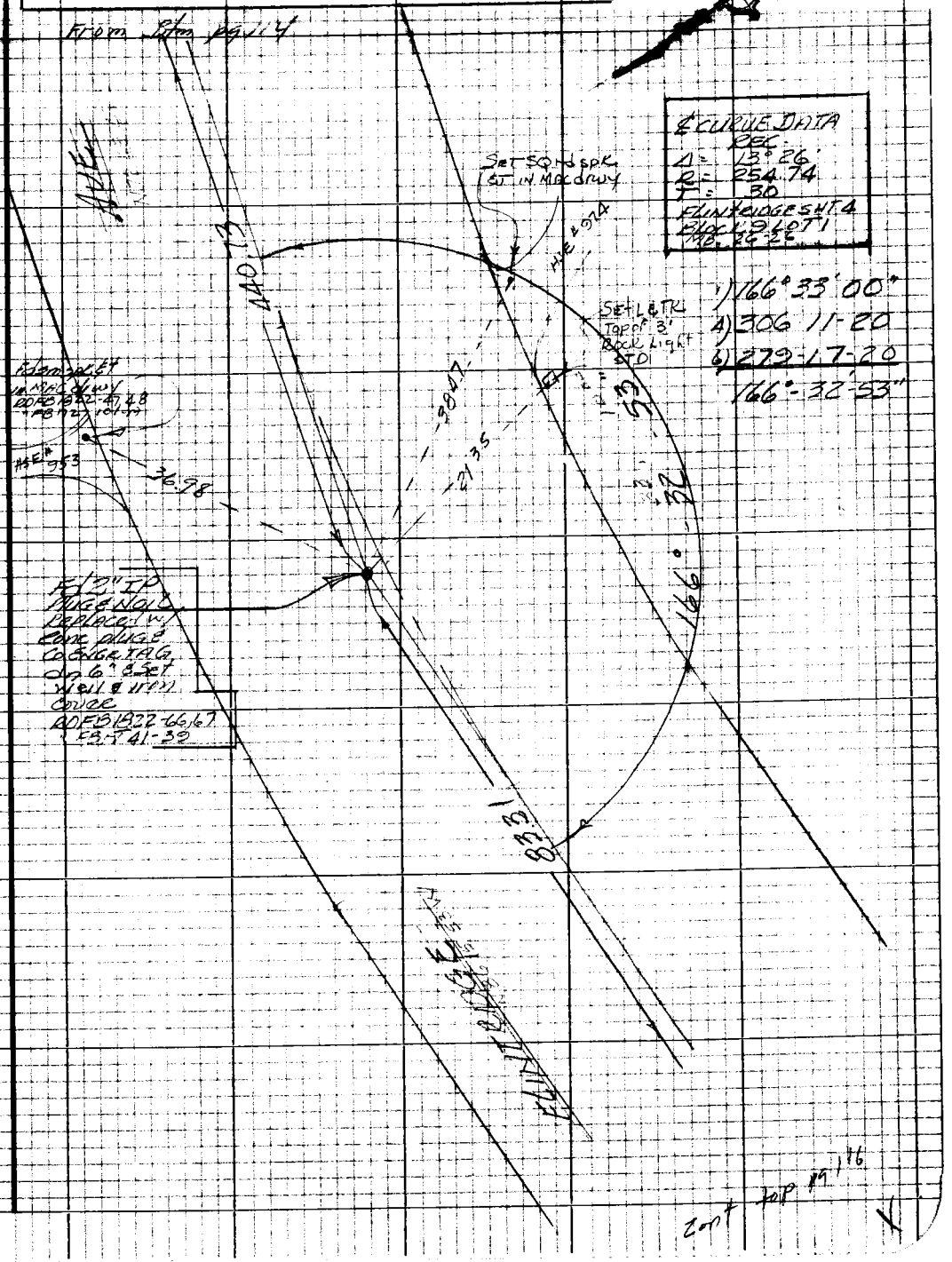

Note: Any Additions or Changes on this Sheet Must be Made or Circled in Red Ink With Date and Name of Person Making Change

Do not extend this side of this line.

PLEASE RETURN TO
LOS ANGELES COUNTY ENGINEER
403 LOS ANGELES COUNTY ENGINEERING BLDG.

76P3098 CE #310 5-66

PWFB '1822 **1062**

F.B. 3438 Pg. 116

PLEASE RETURN TO
LOS ANGELES COUNTY ENGINEER
403 LOS ANGELES COUNTY ENGINEERING BLDG.

Do not extend this side of this line.

Note: Any Additions or Changes on this Sheet Must be Made or Circled in Red Ink With Date and Name of Person Making Change

PWFB 1822 1063

Notes Ck'd by	Survey of
Map No.	JN Tape Std
Office Work	Surveyed by
Checked	Notes Date
Date	Indexed C. J. GALLI SEP 16 '80

F.B. Pg.

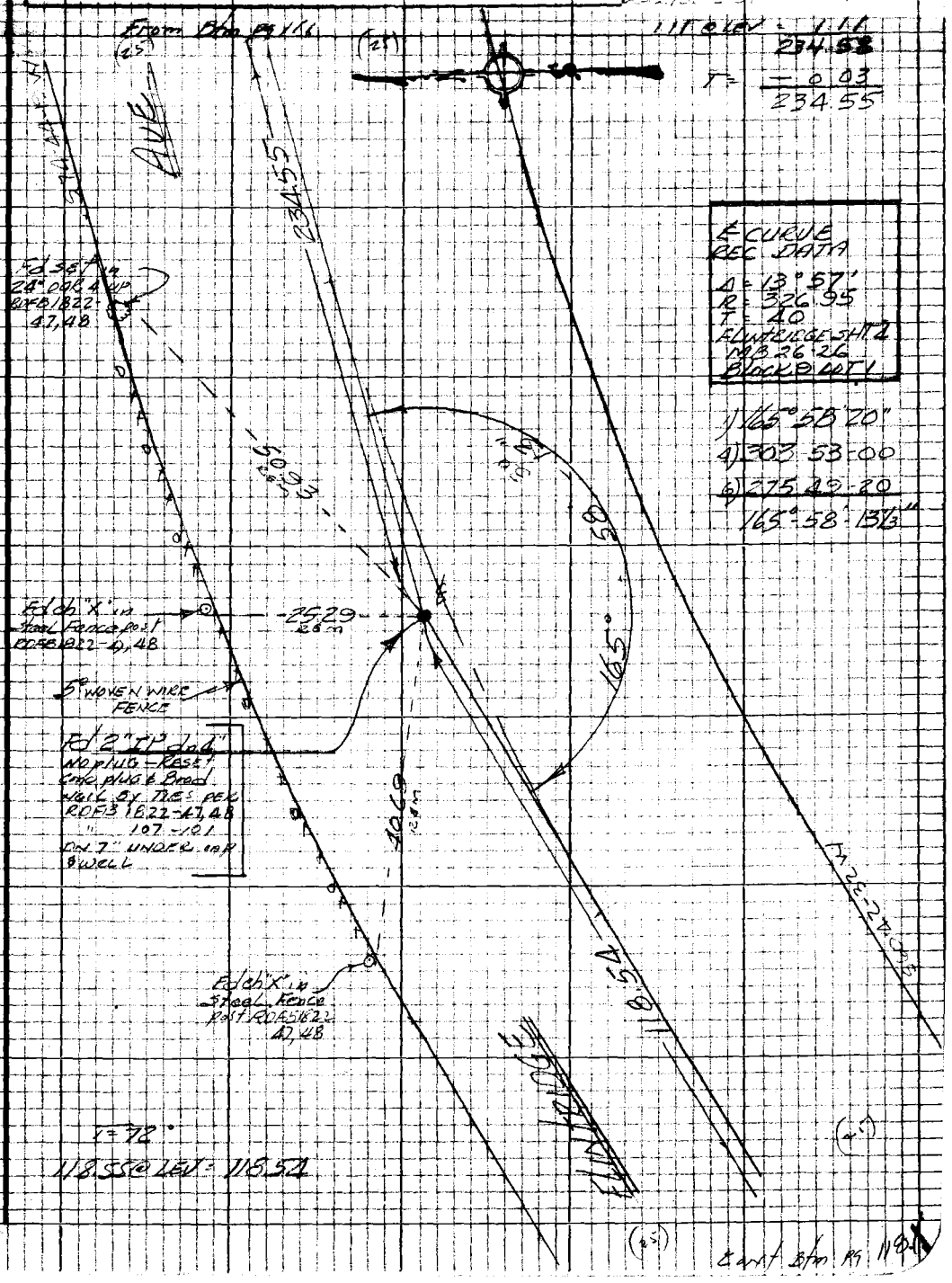

℄ CURVE REC DATA
Δ = 13° 57'
R = 326.95
T = 40
FL WTRIDGE SHT 2
MB 26-26
Block 9 LOT 1

1) 165° 58' 20"
4) 303-53-00
6) 275-49-20
165°-58'-13⅓"

Note: Any Additions or Changes on this Sheet Must be Made or Circled in Red Ink With Date and Name of Person Making Change

Do not extend this side of this line.

PLEASE RETURN TO
LOS ANGELES COUNTY ENGINEER
403 LOS ANGELES COUNTY ENGINEERING BLDG.

76P3095 CE #310 5-66

Cont Btm pg 118

PWFB 1822 Cont FB 3439-203 Lot 45

1064

F.B. 3438 Pg. 118

WS 41C-1

PLEASE RETURN TO
LOS ANGELES COUNTY ENGINEER
403 LOS ANGELES COUNTY ENGINEERING BLDG.

Do not extend this side of this line.

Note: Any Additions or Changes on this Sheet Must be Made or Circled in Red Ink With Date and Name of Person Making Change.

PWFB 1822

1065

Notes Ck'd by	Survey of
Map No.	JN 0902.00 Tape 202 Std 54
Office Work	Surveyed by
Checked	Notes ACG Date 2/7/62
Date	Indexed D.L. GALLI SEP 15

F.B. 3438 Pg. 119

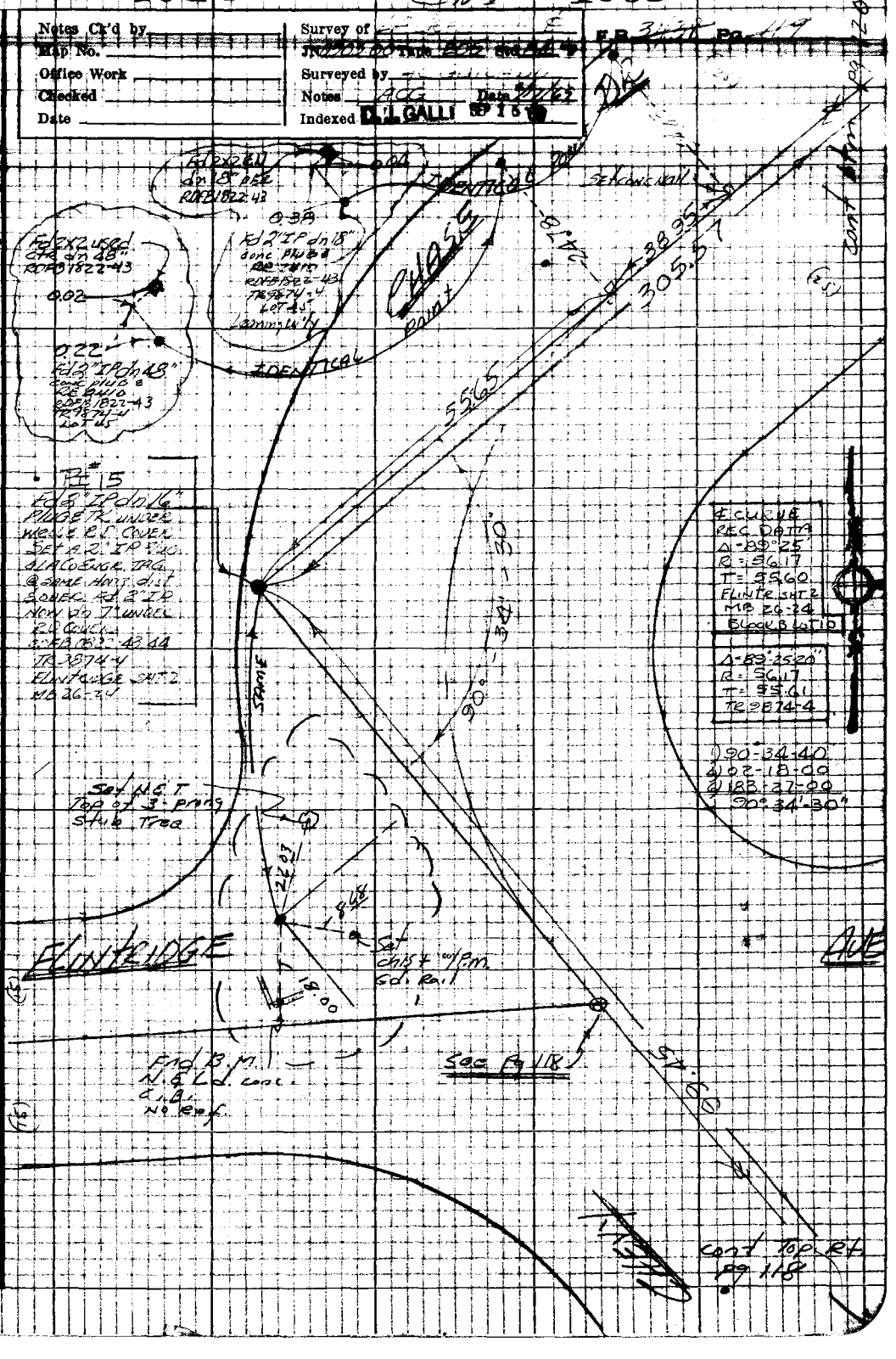

Note: Any Additions or Changes on this Sheet Must be Made or Circled in Red Ink With Date and Name of Person Making Change.

Do not extend this side of this line.

PLEASE RETURN TO
LOS ANGELES COUNTY ENGINEER
403 LOS ANGELES COUNTY ENGINEERING BLDG.

76P3098 CE #310 8-66

PWFB 1822 1066

F.B. 3438 Pg. 120

T=78

305.58 @ LEV = 305.57

122.56 @ 14°17'
122.77 @ 14°40' = 118.77

38.25 @ 11°38'
38.44 @ 12°50' = 37.47

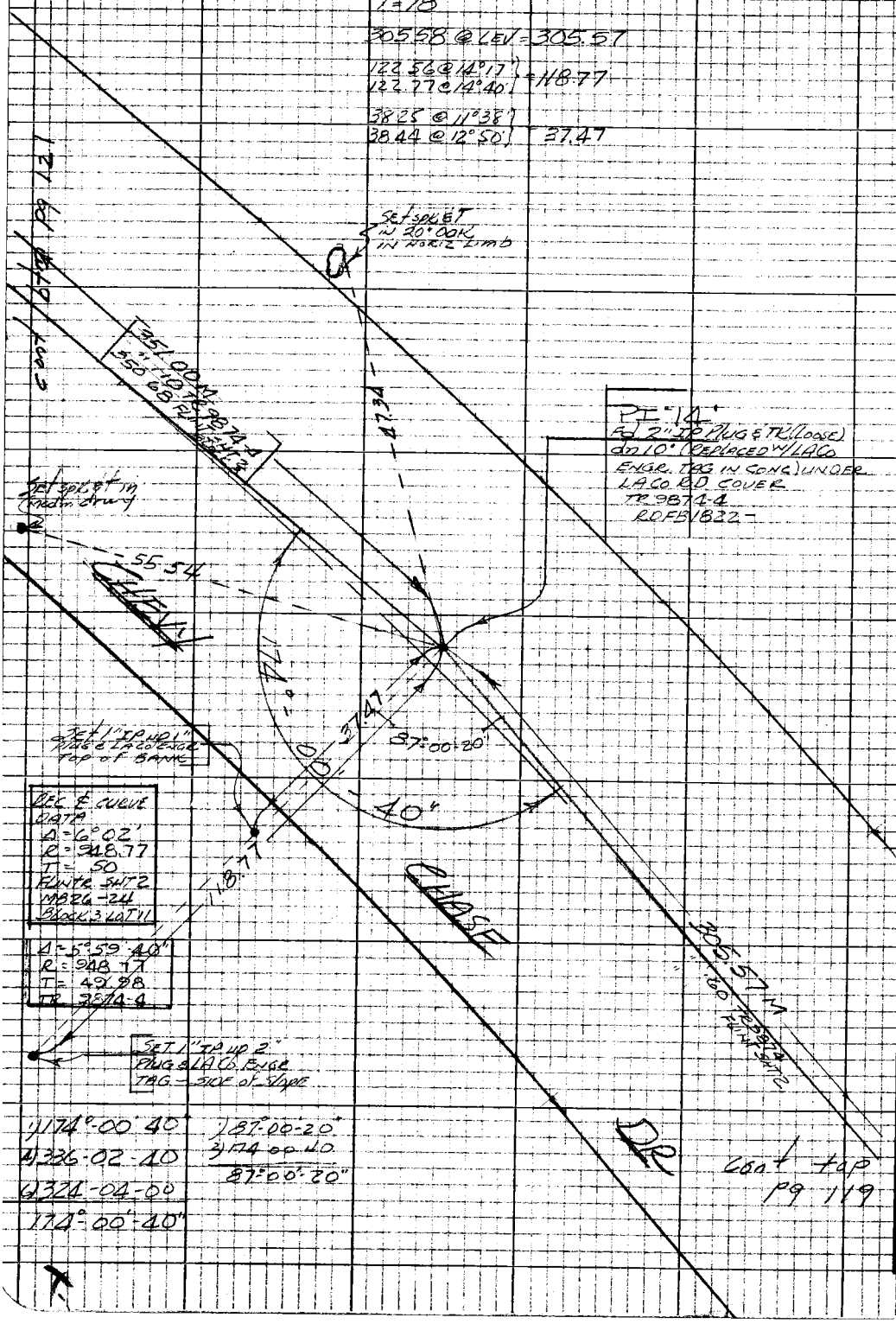

1) 174°-00'-40"
4) 336-02-40
6) 324-04-00
174°-00'-40"

1) 87°-00'-20"
3) 174-00-40
87°-00'-20"

Cont top pg 119

PLEASE RETURN TO
LOS ANGELES COUNTY ENGINEER
403 LOS ANGELES COUNTY ENGINEERING BLDG.

Note: Any Additions or Changes on this Sheet Must be Made or Circled in Red Ink With Date and Name of Person Making Change

Do not extend this side of this line.

PWFB 1822 1067

Notes Ck'd by ____ Survey of ____ F.B. ____ Pg. ____

Map No. ____ JN ____

Office Work ____ Surveyed by ____

Checked ____ Notes ACG Date ____

Date ____ Indexed C.J. GALLI SEP 16

Note: Any Additions or Changes on this Sheet Must be Made or Circled in Red Ink With Date and Name of Person Making Change

PLEASE RETURN TO
LOS ANGELES COUNTY ENGINEER
403 Los Angeles County Engineering Bldg.

Do not extend this side of this line.

76P309S CK #310 8-66

PWFB 1822 1068

F.B. ~~3438~~ Pg. ~~122~~

cont btm pg 123

T = 74°

125.98 @ LEV = 125.97
224.66 @ " = 224.65
130.05 @ " = 130.04
108.52 @ " = 108.51
34.61 @ " = 34.61



PLEASE RETURN TO
LOS ANGELES COUNTY ENGINEER
403 LOS ANGELES COUNTY ENGINEERING BLDG.

Do not extend this side of this line.

Note: Any Additions or Changes on this Sheet Must be Made or Circled in Red Ink With Date and Name of Person Making Change.

PWFB 1822

1069

Notes Ck'd by	Survey of
Map No.	JN Tape Std
Office Work	Surveyed by
Checked	Notes ACG Date 5/19/69
Date	Indexed C.L. GALLI SEP 16 '69

F.B. Pg.

Cont. pg 124

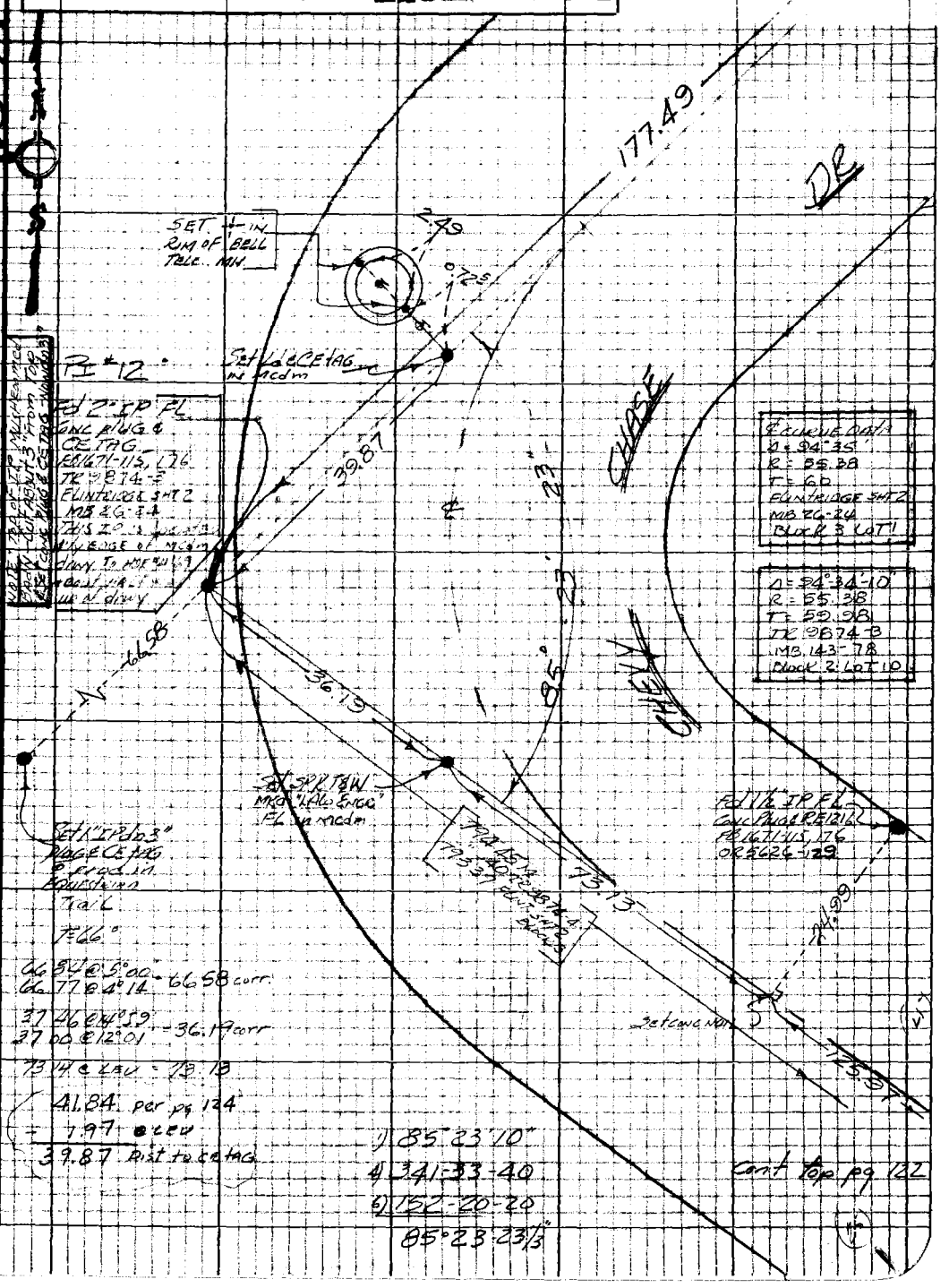

Note: Any Additions or Changes on this Sheet Must be Made or Circled in Red Ink With Date and Name of Person Making Change

Do not extend this side of this line.

PLEASE RETURN TO
LOS ANGELES COUNTY ENGINEER
403 LOS ANGELES COUNTY ENGINEERING BLDG.

76P3095 CE #310 5-66

Δ = 94°35'
R = 55.38
T = 60
FLINTRIDGE SHT 2
MB 26-24
BLOCK 3 LOT 1

Δ = 94°34'10"
R = 55.38
T = 59.98
TR 9874-3
MB 143-78
Block 2 LOT 10

T = 66°

66.84 @ 5°00' = 66.58 corr.
66.77 @ 4°14'

37.46 @ 14°59' = 36.19 corr
37.00 @ 12°01'

73.14 @ LEV = 73.13

41.84 per pg 124
+ 7.97 @ LEV
39.87 Dist to CE TAG

1) 85°23'10"
4) 341-33-40
6) 152-20-20
85°23'23⅓"

PWFB 1822 1070

F.B. 3428 Pg. 124

T=66°

42.23 @ 7°48' = 41.84
42.29 @ 8°20'

135.68 @ LEV = 135.68
177.52
T = - 0.03
177.49

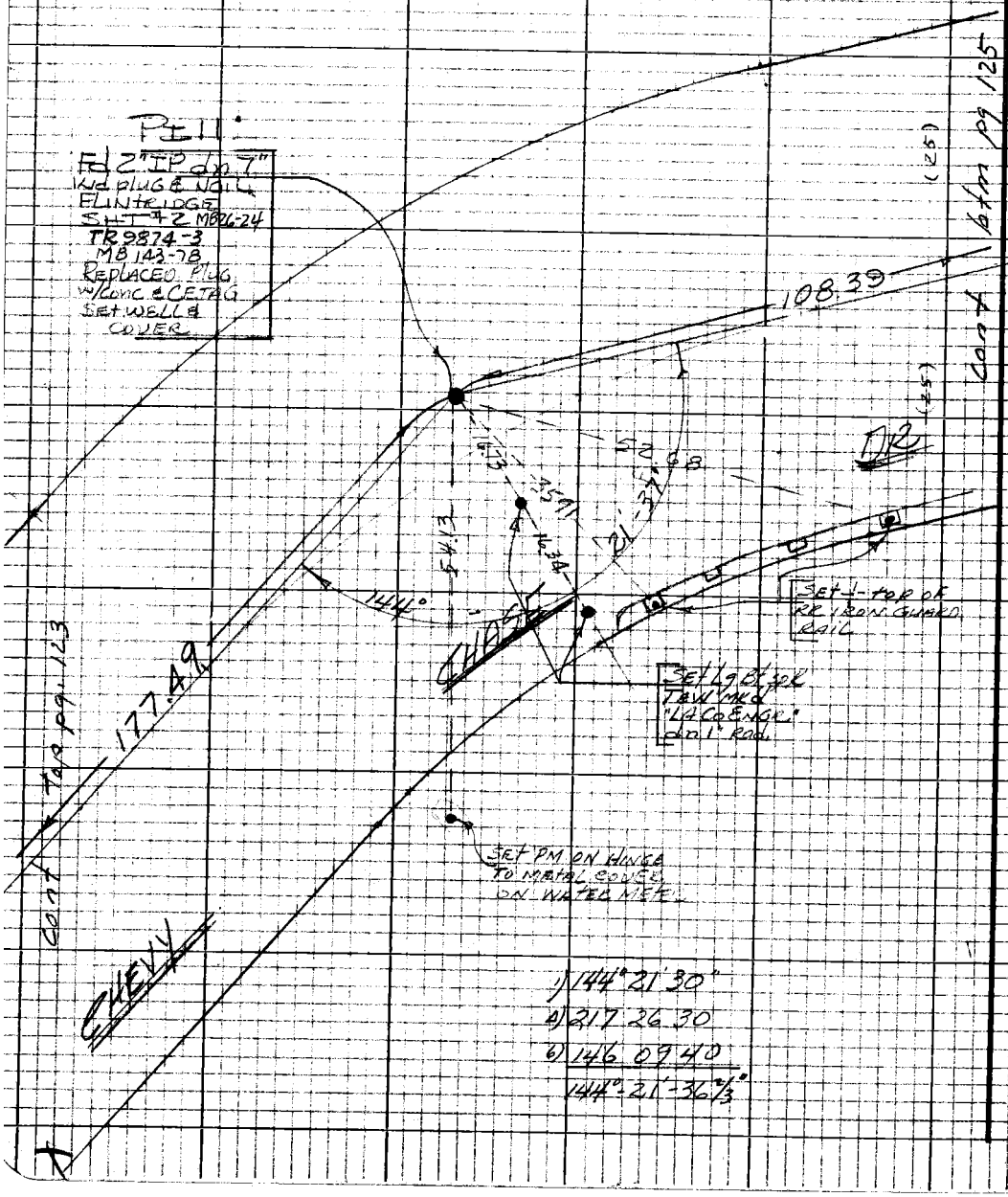

1) 144° 21' 30"
4) 217 26 30
6) 146 09 40
144° 21' 36⅔"

PLEASE RETURN TO
LOS ANGELES COUNTY ENGINEER
403 LOS ANGELES COUNTY ENGINEERING BLDG.

Do not extend this side of this line.

Note: Any Additions or Changes on this Sheet Must be Made or Circled in Red Ink With Date and Name of Person Making Change

PWFB 1822

1071

Notes Ck'd by	Survey of LA [illegible]
Map No.	JN 30300 Tape 205 Sta 24
Office Work	Surveyed by [illegible]
Checked	Notes ACG Date 9/20/67
Date	Indexed C. J. GALLI SEP 16 [illegible]

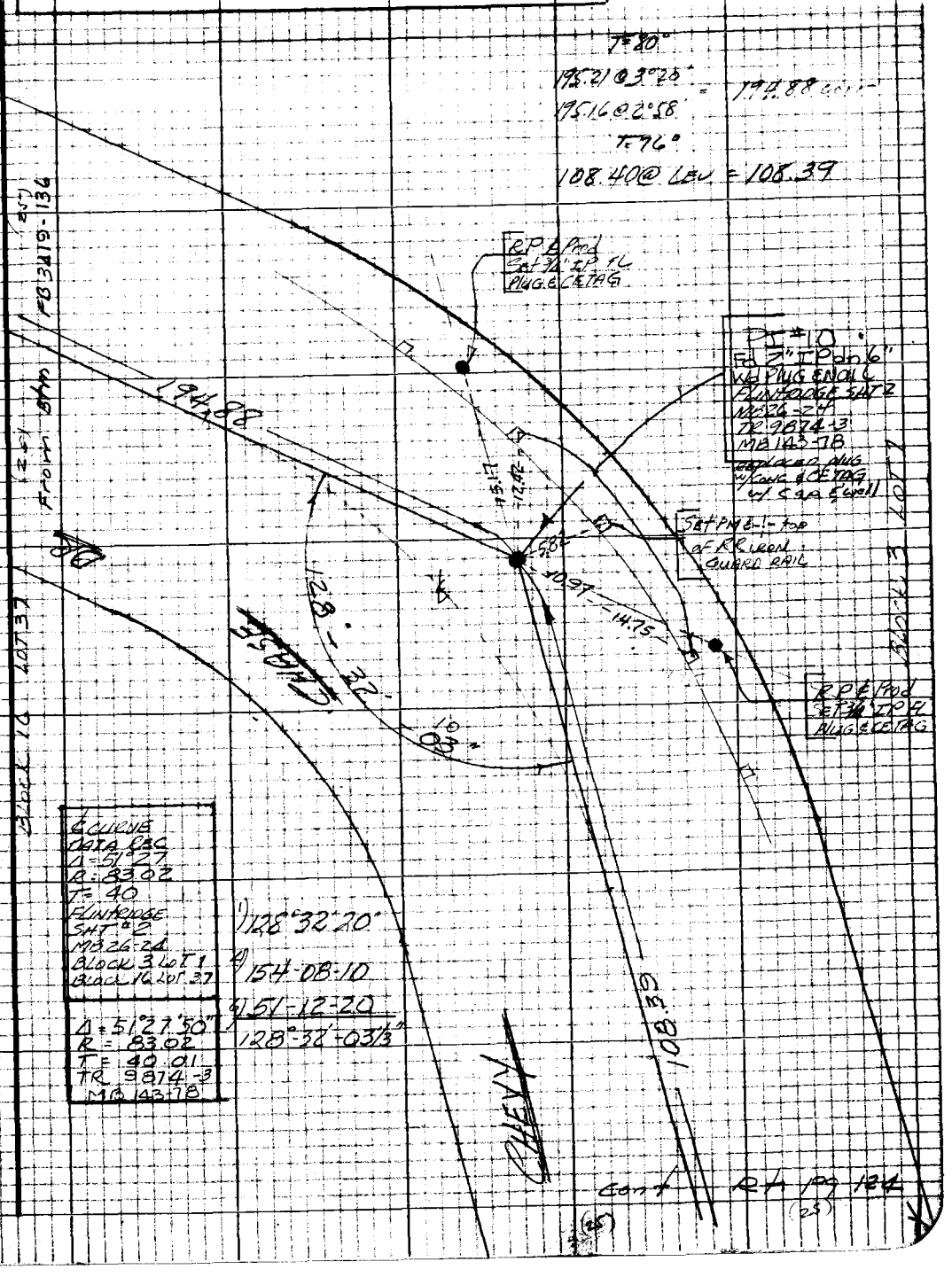

Note: Any Additions or Changes on this Sheet Must be Made or Circled in Red Ink With Date and Name of Person Making Change

Do not extend this side of this line.

PLEASE RETURN TO
LOS ANGELES COUNTY ENGINEER
403 LOS ANGELES COUNTY ENGINEERING BLDG.

76P3098 CE #310 5-66

PLEASE RETURN TO
LOS ANGELES COUNTY ENGINEER
403 LOS ANGELES COUNTY ENGINEERING BLDG.

Note: Any Additions or Changes on this Sheet Must be Made or Circled in Red Ink With Date and Name of Person Making Change

Do not extend this side of this line.

FB 34438 Pg. 126

PWFB 1822 1072

DIV V

Field Bk. by	Survey of LA CRESCENTA E
Map No.	JN 2303.00 Tape 203
Office Work	Surveyed by ECGuizar
Checked	Notes ECG Date
Date	Indexed GALLI SEP 16

F.B. 3438 Pg. 127

Note: Any Additions or Changes on this Sheet Must be Made or Circled in Red Ink With Date and Name of Person Making Change

Do not extend this side of this line.

PLEASE RETURN TO
LOS ANGELES COUNTY ENGINEER
403 LOS ANGELES COUNTY ENGINEERING BLDG.

76P3098 CR #310 5-56

PWFB 1822

1073, 1074, 1075

F.B. ~~3438~~ Pg. ~~138~~

4S41 D-2

PLEASE RETURN TO
LOS ANGELES COUNTY ENGINEER
403 LOS ANGELES COUNTY ENGINEERING BLDG.

Do not extend this side of this line.

Note: Any Additions or Changes on this Sheet Must be Made or Circled in Red Ink With Date and Name of Person Making Change

PWFB 1822 1076

Notes Ch'd by
Map No.
Office Work
Checked
Date

Survey of HILLCREST
JN 030322 Tape 202
Surveyed by
Notes 4 CG
Date 7/1/65
Indexed ... SEP 16

F.B. 3128 Pg. 129

Note: Any Additions or Changes on this Sheet Must be Made or Circled in Red Ink With Date and Name of Person Making Change

PLEASE RETURN TO
LOS ANGELES COUNTY ENGINEER
403 LOS ANGELES COUNTY ENGINEERING BLDG.

Do not extend this side of this line.

76P3058 CE #310 5-66

PWFB 1822

F.B. 2438 Pg. 130

1077

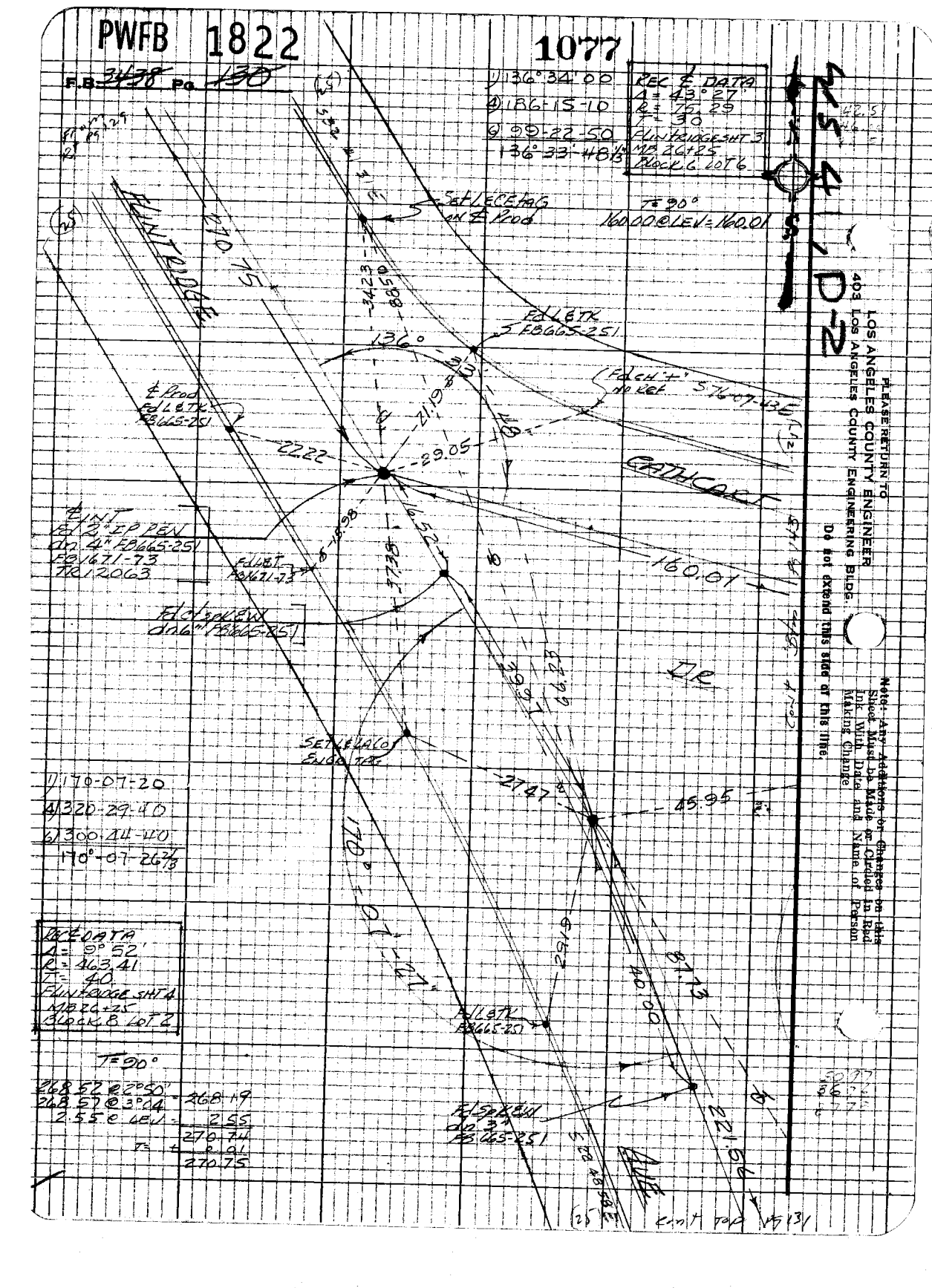

Δ	9° 52'
R	463.41
T	40.
FLINTRIDGE SHT 4	
MB 266-25	
BLOCK 8 LOT 2	

T=90°

268.57 @ 2°50" = 268.19
268.57 @ 3°04" = 2.55
2.55 @ LEV = 270.74
T = + 0.91
270.75

PWFB 1822

1078

Notes Ck'd by		Survey of	Div II LA Crescenta ℄
Map No.			
Office Work		Surveyed by	A.C. Guzado
Checked		Notes	ACG Date 1/8/65
Date		Indexed	D.L. GALLI 1 6

F.B. 3428 Pg. 124

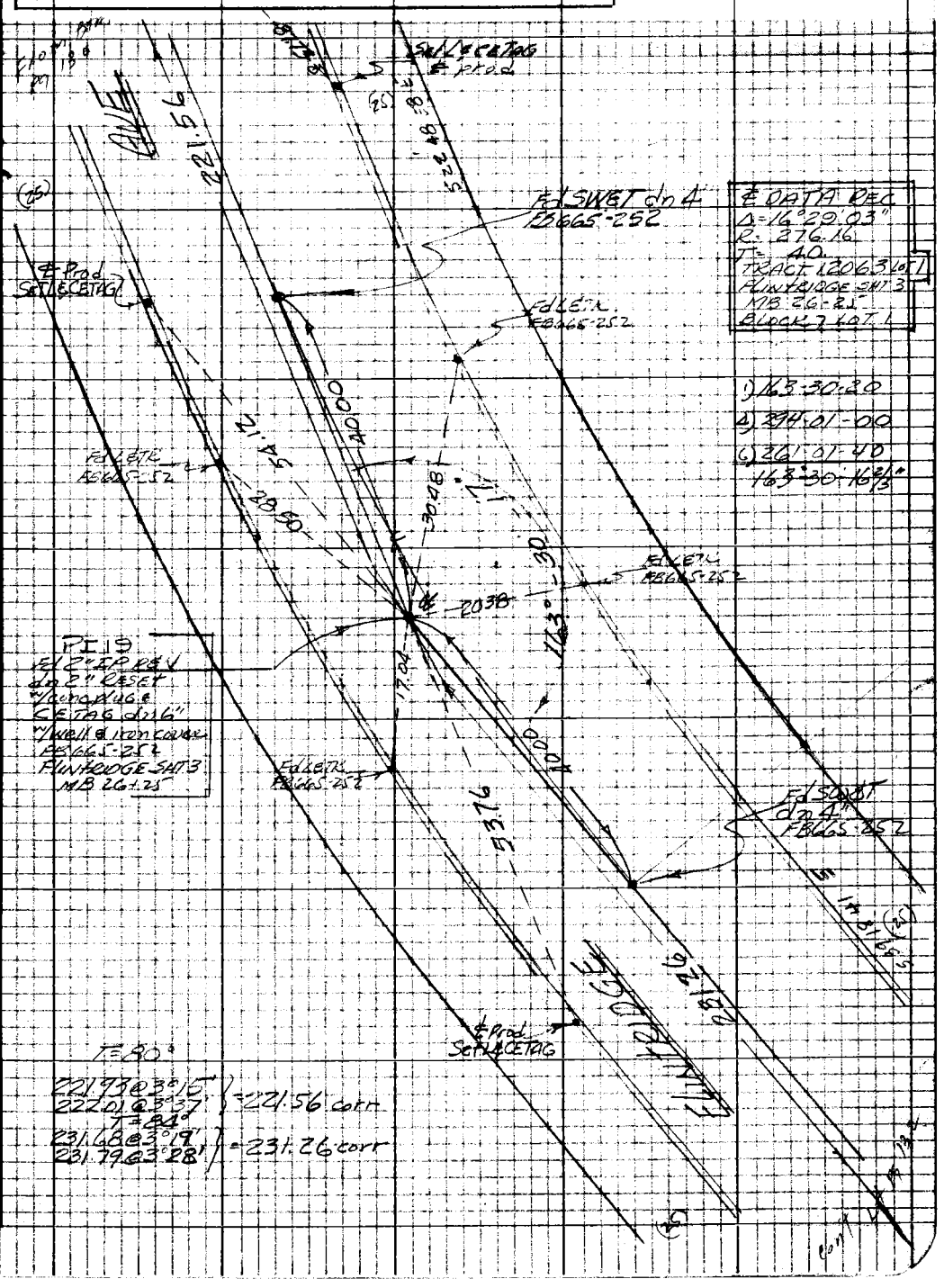

Note: Any Additions or Changes on this Sheet Must be Made or Circled in Red Ink With Date and Name of Person Making Change

Do not extend this side of this line.

PLEASE RETURN TO
LOS ANGELES COUNTY ENGINEER
403 LOS ANGELES COUNTY ENGINEERING BLDG.

76P3098 CE #310 5-66

PWFB 1822

F.B. 3438 Pg. 132

WS41 / D-2

PLEASE RETURN TO
LOS ANGELES COUNTY ENGINEER
403 LOS ANGELES COUNTY ENGINEERING BLDG.

Do not extend this side of this line.

Note: Any Additions or Changes on this Sheet Must be Made or Circled in Red Ink With Date and Name of Person Making Change

PWFB 1822

DIV 1080

Notes Ck'd by	Survey of La Crescenta
Map No.	
Office Work	Surveyed by A C Guir...
Checked	Notes ACG Date 7/2/62
Date	Indexed D.1.GAL11 SP 16

F.B. 3422 Pg. 133

WS#1 / P2

Note: Any Additions or Changes on this Sheet Must be Made or Circled in Red Ink With Date and Name of Person Making Change

Do not extend this side of this line.

PLEASE RETURN TO
LOS ANGELES COUNTY ENGINEER
403 LOS ANGELES COUNTY ENGINEERING BLDG.

76P3058 CE #310 3-56

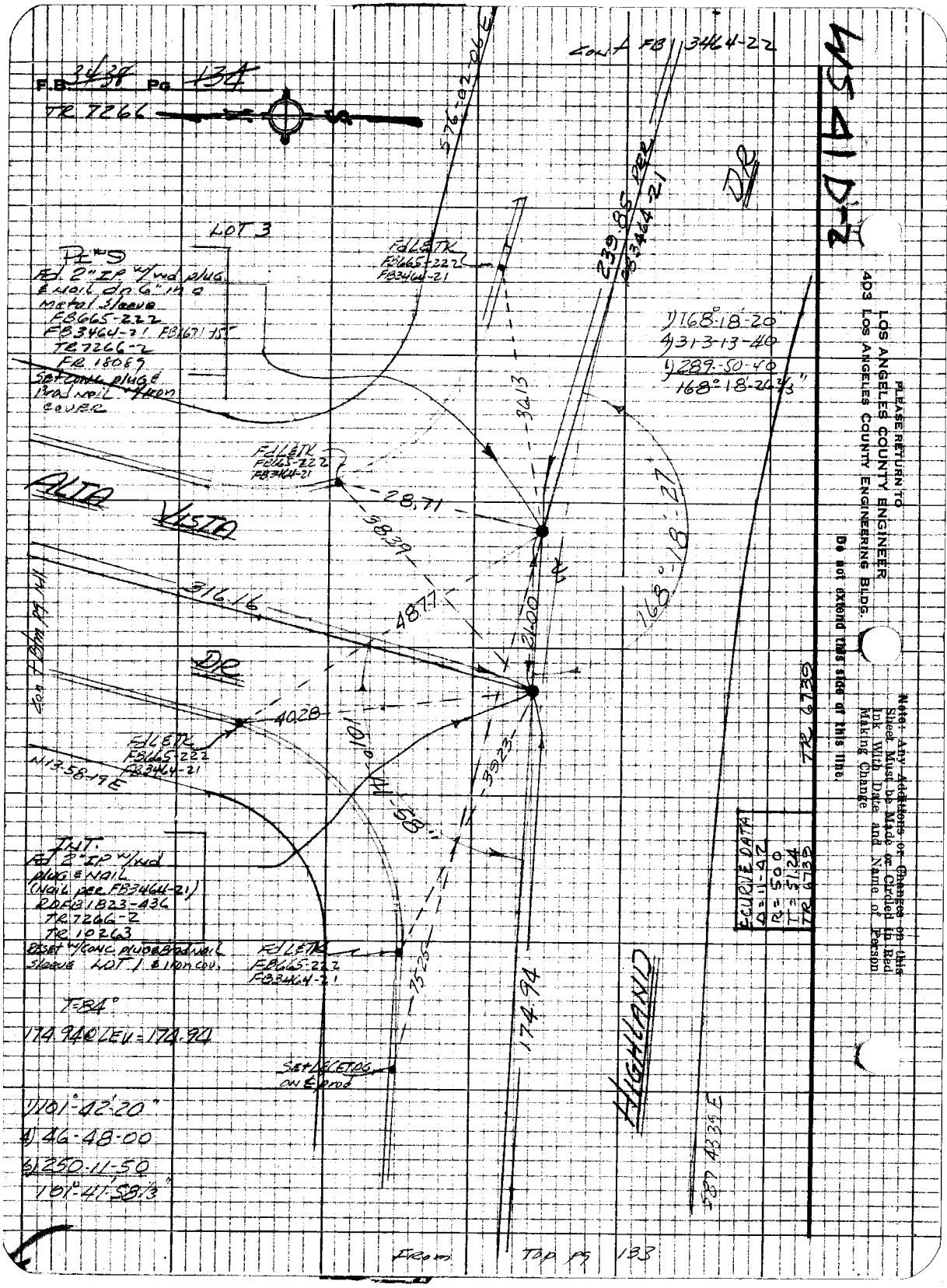
F.B. 3438 Pg. 134
TR 7266
Cont FB 3464-22
576-02-06 E
LOT 3
PI #9
Fd. 2" IP w/wd plug & nail dn 6" in a metal sleeve
FB665-222
FB3464-21 FB1671-15
TR7266-2
FR 18089
Set conc plug & Brad nail w/iron cover
FdL&TK
FB665-222
FB3464-21
239.85 PER
FB3464-21
DR
1) 168°-18'-20"
4) 313-13-40
1) 289-50-40
168°-18'-26 2/3"
36.13
FdL&TK
FB665-222
FB3464-21
ALTA
VISTA
28.71
38.39
168°-18'-27"
316.16
48.77
21.00
DR
40.28
FdL&TK
FB665-222
FB3464-21
N13-58-19E
101°-41'-58"
39.23
TR 6739
INT.
Fd 2" IP w/wd plug & nail
(Nail per FB3464-21)
RDFB1823-436
TR7266-2
TR 10263
Reset w/conc plug & Brad nail sleeve LOT 1 & iron cov.
FdL&TK
FB665-222
FB3464-21
75.25
T=84°
174.94 @ LEV = 174.94
Set L&C ETPG on ℄ prod
174.94
HIGHLAND
ECURVE DATA
Δ = 11-42
R = 500
T = 51.24
TR 6739
587 43 39 E
1) 101°-42'-20"
4) 46-48-00
6) 250-11-50
101°-41'-58 1/3"
From Top pg 133
PLEASE RETURN TO
LOS ANGELES COUNTY ENGINEER
403 LOS ANGELES COUNTY ENGINEERING BLDG.
Do not extend this side of this line.
Note: Any Additions or Changes on this Sheet Must be Made or Circled in Red Ink With Date and Name of Person Making Change.

PWFB 1822 1081

DIV

Notes Ck'd by	Survey of LA CRESCENTA &
[redacted]	[redacted]
Office Work	Surveyed by A.C. Guilcaso
Checked	Notes [redacted] Date 7/8/69
Date	Indexed [redacted]

F.B. 3129 Pg. 135

LOT 2

WS 4 AP 2

Note: Any Additions or Changes on this Sheet Must be Made or Circled in Red Ink With Date and Name of Person Making Change

Do not extend this side of this line.

PLEASE RETURN TO LOS ANGELES COUNTY ENGINEER 403 LOS ANGELES COUNTY ENGINEERING BLDG.

76P3058 CE #310 5-66

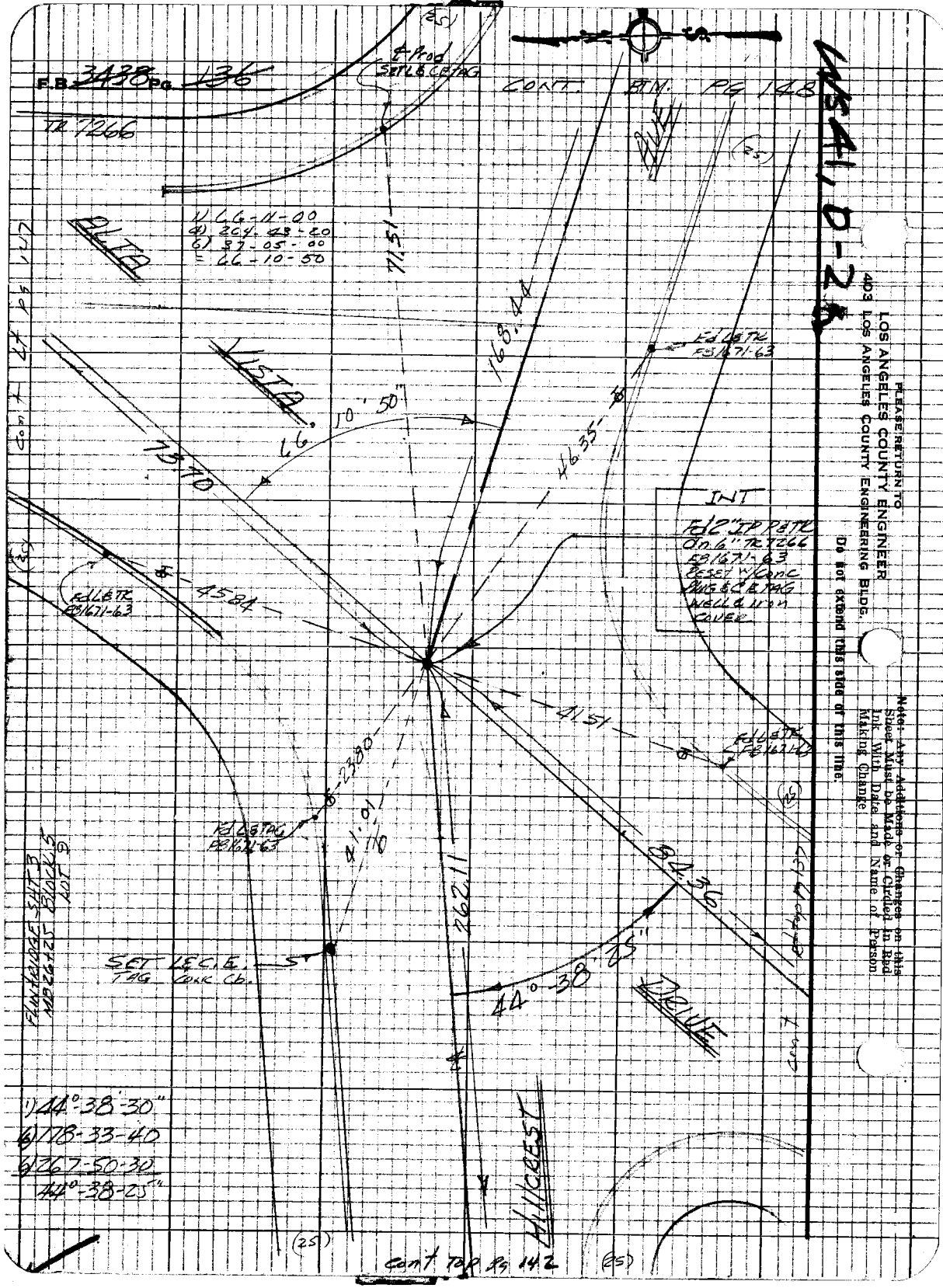

PLEASE RETURN TO
LOS ANGELES COUNTY ENGINEER
403 LOS ANGELES COUNTY ENGINEERING BLDG.

Do not extend this side of this line.

Note: Any Additions or Changes on this Sheet Must be Made or Circled in Red Ink With Date and Name of Person Making Change

WS 41, D-2

PWFB 1823

DIV II 1474

Notes Ck'd by	Survey of LA CRESCENTA
Map No.	
Office Work	Surveyed by A C Guizado
Checked	Notes ACG Date 7/10/62
Date	Indexed C. J. GALLI

F.B. 3428 Pg. 127

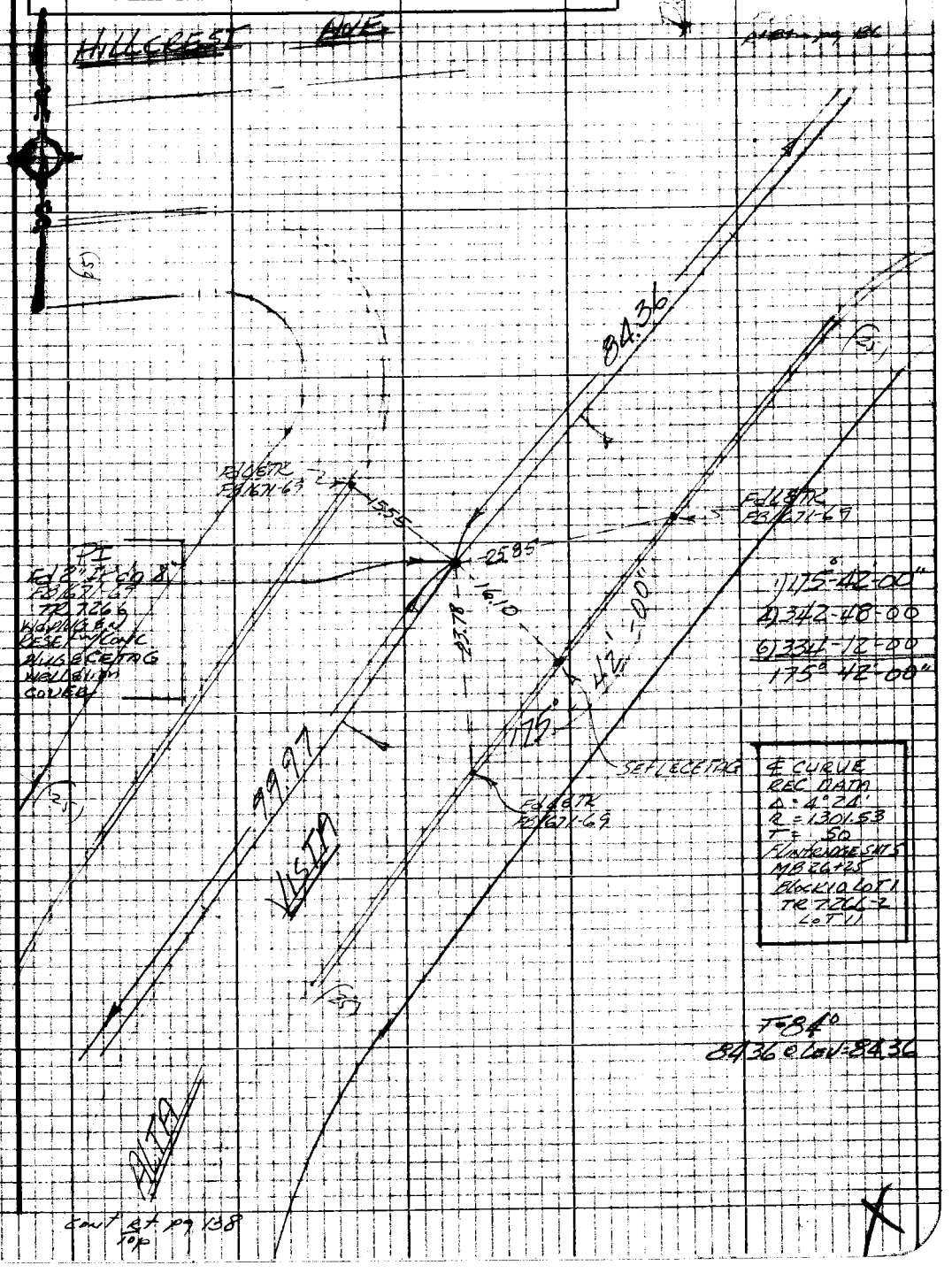

Note: Any Additions or Changes on this Sheet Must be Made or Circled in Red Ink With Date, and Name of Person Making Change.

Do not extend this side of this line.

PLEASE RETURN TO
LOS ANGELES COUNTY ENGINEER
403 LOS ANGELES COUNTY ENGINEERING BLDG.

76P3096 CE #310 5-66

PWFB 1823

1475

F.B. ~~3438~~ Pg. ~~138~~

cont TOP Pg 139

PLEASE RETURN TO
LOS ANGELES COUNTY ENGINEER
403 LOS ANGELES COUNTY ENGINEERING BLDG.

Do not extend this side of this line.

Note: Any Additions or Changes on this Sheet Must be Made or Circled in Red Ink With Date and Name of Person Making Change

PWFB 1823

1476

Notes Ck'd by	Survey of LA Concrete #
Map No.	[illegible]
Office Work	Surveyed by A.C. Guizado
Checked	Notes ACG Date 8/25/67
Date	Indexed D.R. GALLI SEP 16 [illegible]

F.B. 3130 Pg. 139

Div V

From [illegible] pg 134

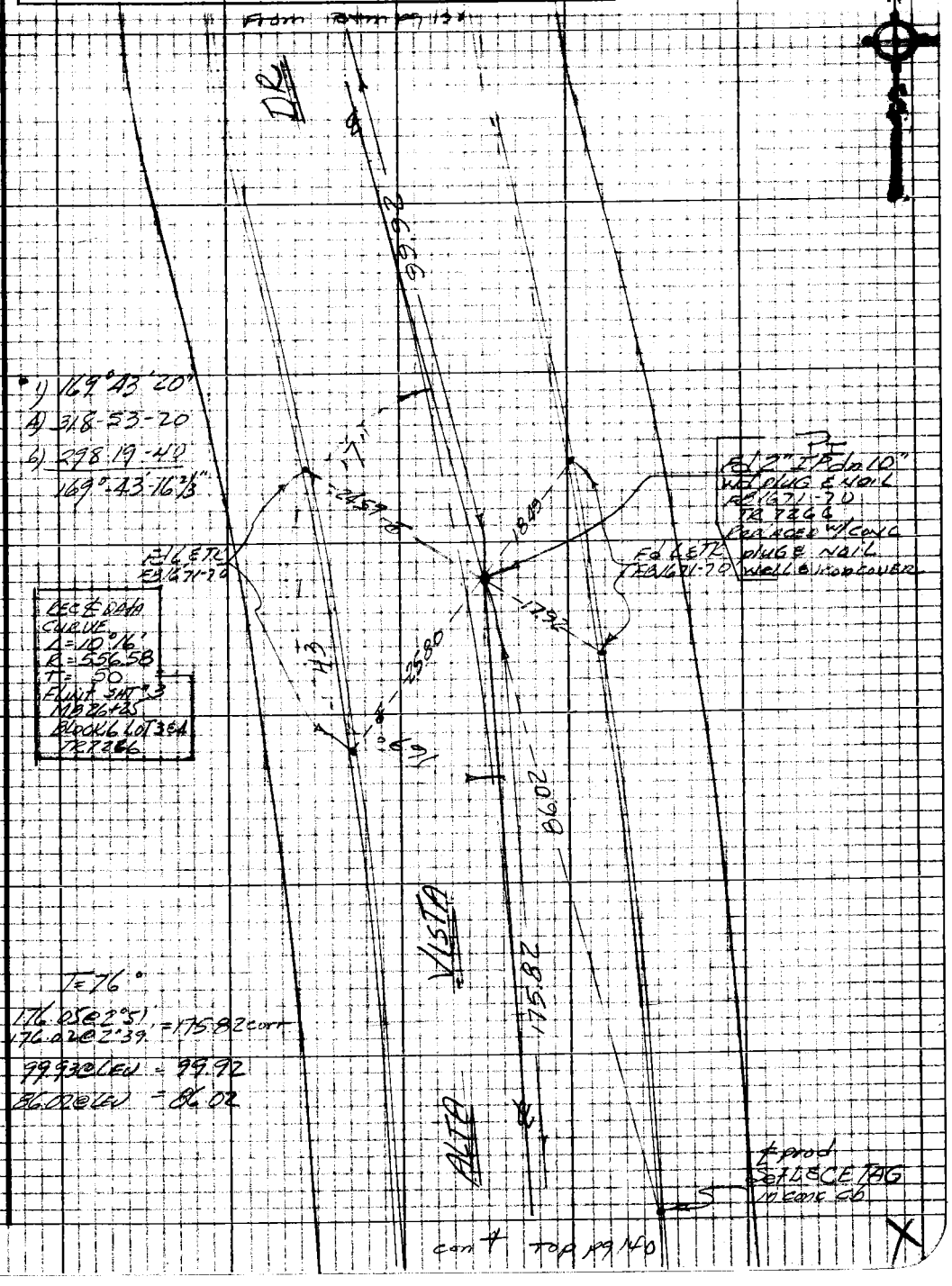

con't Top pg 140

Note: Any Additions or Changes on this Sheet Must be Made or Circled in Red Ink With Date and Name of Person Making Change

Do not extend this side of this line.

PLEASE RETURN TO
LOS ANGELES COUNTY ENGINEER
403 Los Angeles County Engineering Bldg.

76P309S CE #310 5-66

PWFB 1823

F.B. 3138 Pg. 140

1477

PLEASE RETURN TO
LOS ANGELES COUNTY ENGINEER
403 Los Angeles County Engineering Bldg.

Do not extend this side of this line.

Note: Any Additions or Changes on this Sheet Must be Made or Circled in Red Ink With Date and Name of Person Making Change

PWFB 1823

1478

DIV V

Notes Ck'd by	Survey of LA Crescenta ℄
Map No.	[illegible]
Office Work	Surveyed by [illegible]
Checked	Notes ACG Date
Date	Indexed D.L. GALLI SEP 26 [illegible]

F.B. 3429 Pg [illegible]

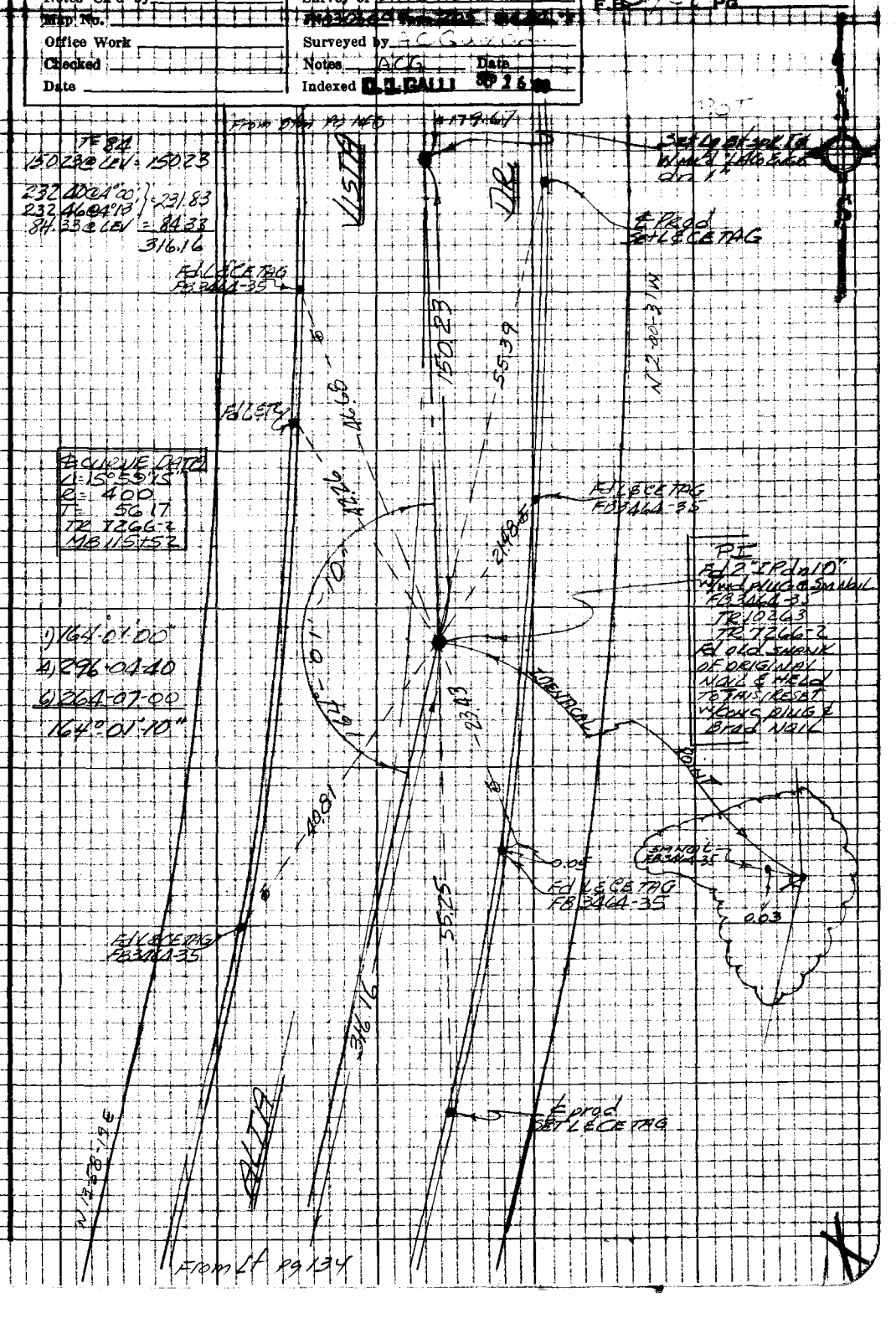

Note: Any Additions or Changes on this Sheet Must be Made or Circled in Red Ink With Date and Name of Person Making Change

Do not extend this side of this line.

PLEASE RETURN TO
LOS ANGELES COUNTY ENGINEER
403 LOS ANGELES COUNTY ENGINEERING BLDG.

76P3098 CK #310 5-66

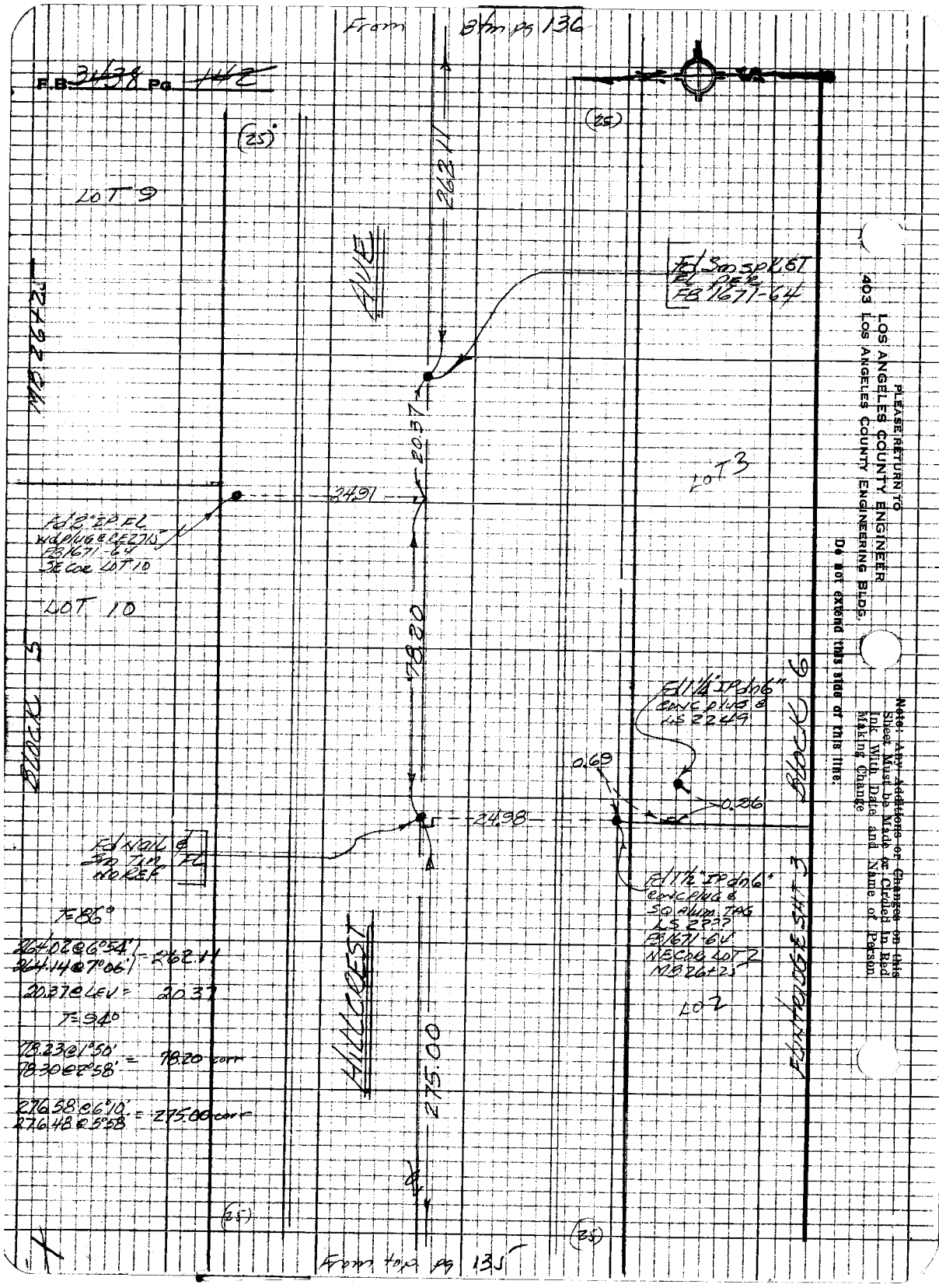

PLEASE RETURN TO
LOS ANGELES COUNTY ENGINEER
403 LOS ANGELES COUNTY ENGINEERING BLDG.

Do not extend this side of this line.

Note: Any Additions or Changes on this Sheet Must be Made or Circled in Red Ink With Date and Name of Person Making Change

PWFB 1822

1083

Notes Ck'd by	Survey of LA Crescenta ¢
Map No.	[illegible]
Office Work	Surveyed by [illegible]
Checked	Notes ACG Date 4/15/69
Date	Indexed [illegible] SP 1 6 [illegible]

F.B. 3129 Pg. 1463

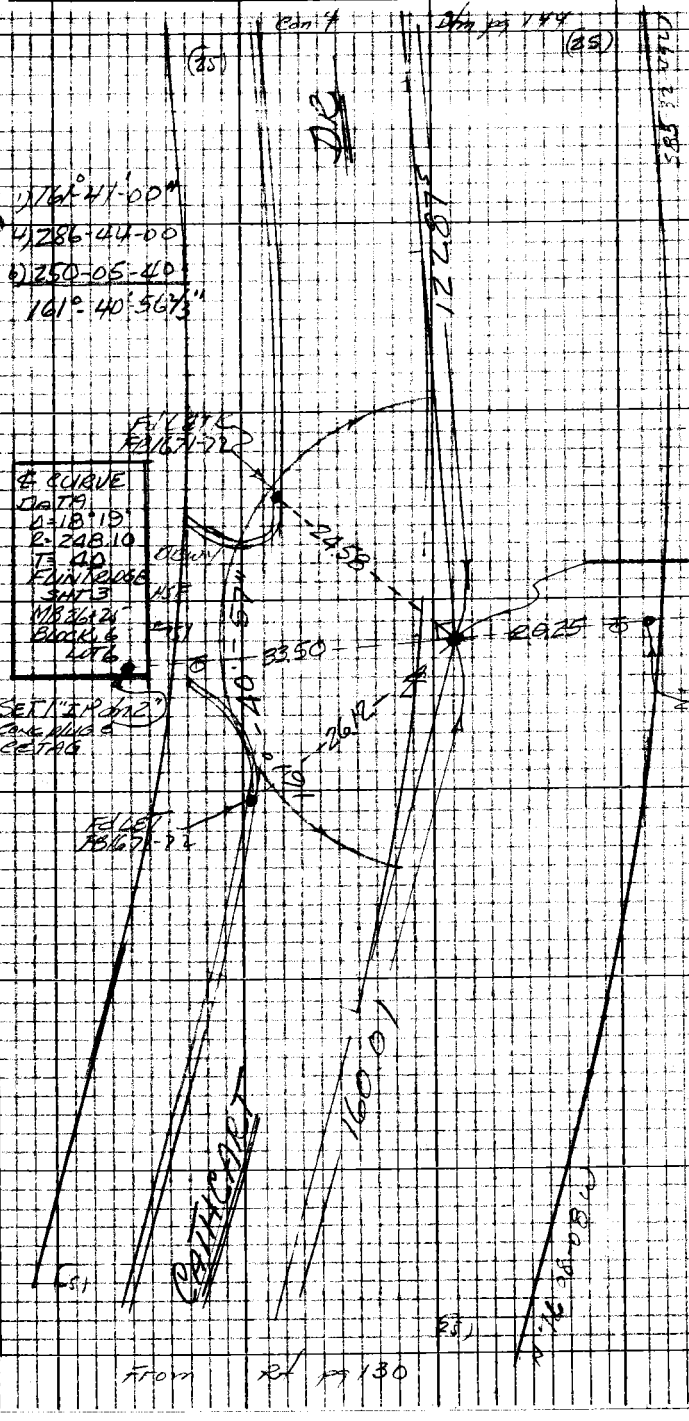

Note: Any Additions or Changes on this Sheet Must be Made or Circled in Red Ink With Date and Name of Person Making Change

Do not extend this side of this line.

PLEASE RETURN TO
LOS ANGELES COUNTY ENGINEER
403 Los Angeles County Engineering Bldg.

76P3096 CE #310 8-68

PWFB 1822

1084

F.B. 3438 Pg. 144

Cont Btm pg 145

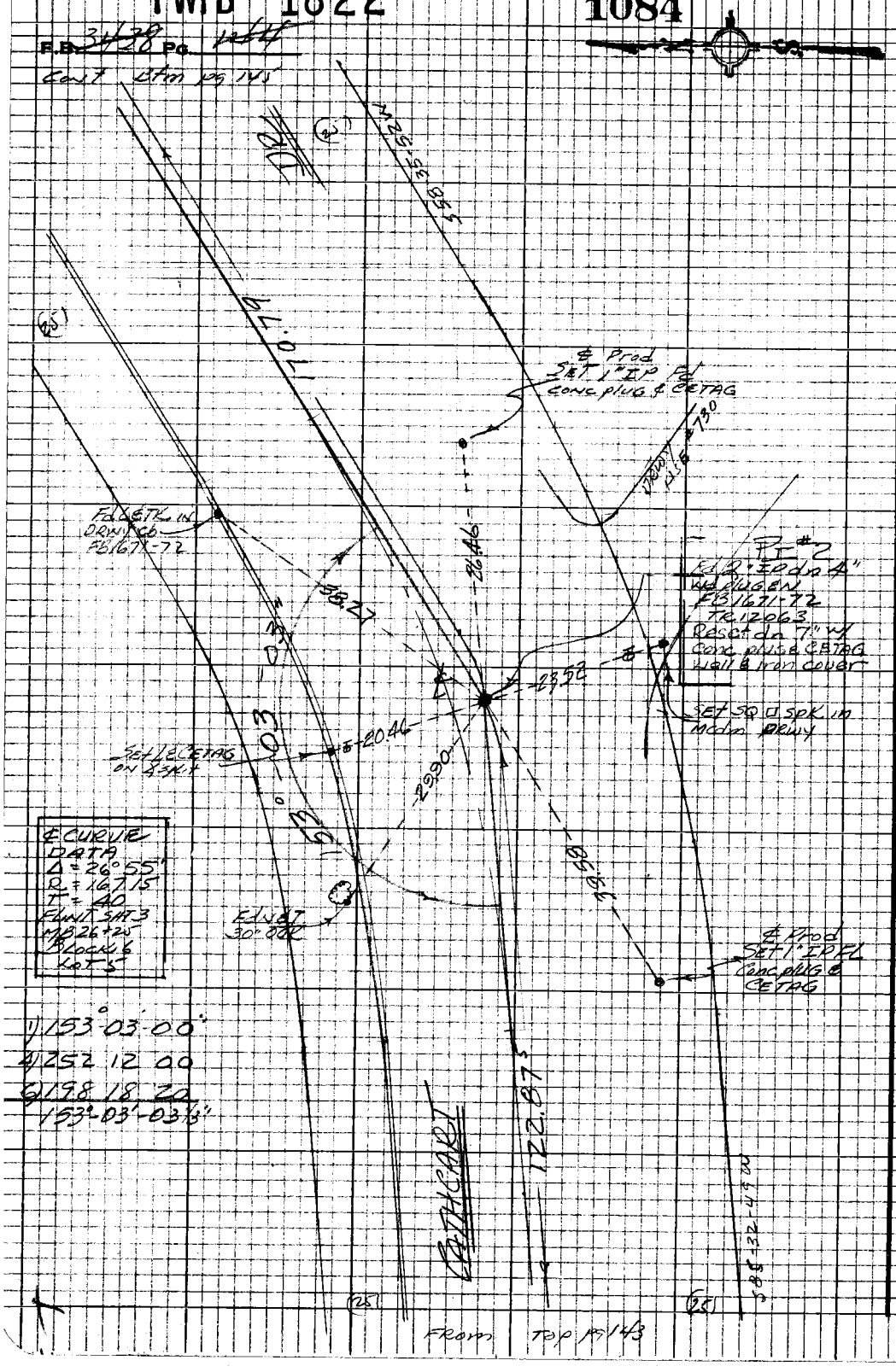

From Top pg 143

PLEASE RETURN TO
LOS ANGELES COUNTY ENGINEER
403 LOS ANGELES COUNTY ENGINEERING BLDG.

Note: Any Additions or Changes on this Sheet Must be Made or Circled in Red Ink With Date and Name of Person Making Change

Do not extend this side of this line.

PWFB 1822

1085

Notes Ck'd by		Survey of	LA CRESCENTA ℄
Map No.		[redacted]	
Office Work		Surveyed by	A C Guizado
Checked		Notes	ACG Date 7/16/69
Date		Indexed	[redacted] GALLI SEP 1 6 [redacted]

F.B. 3439 Pg. 145

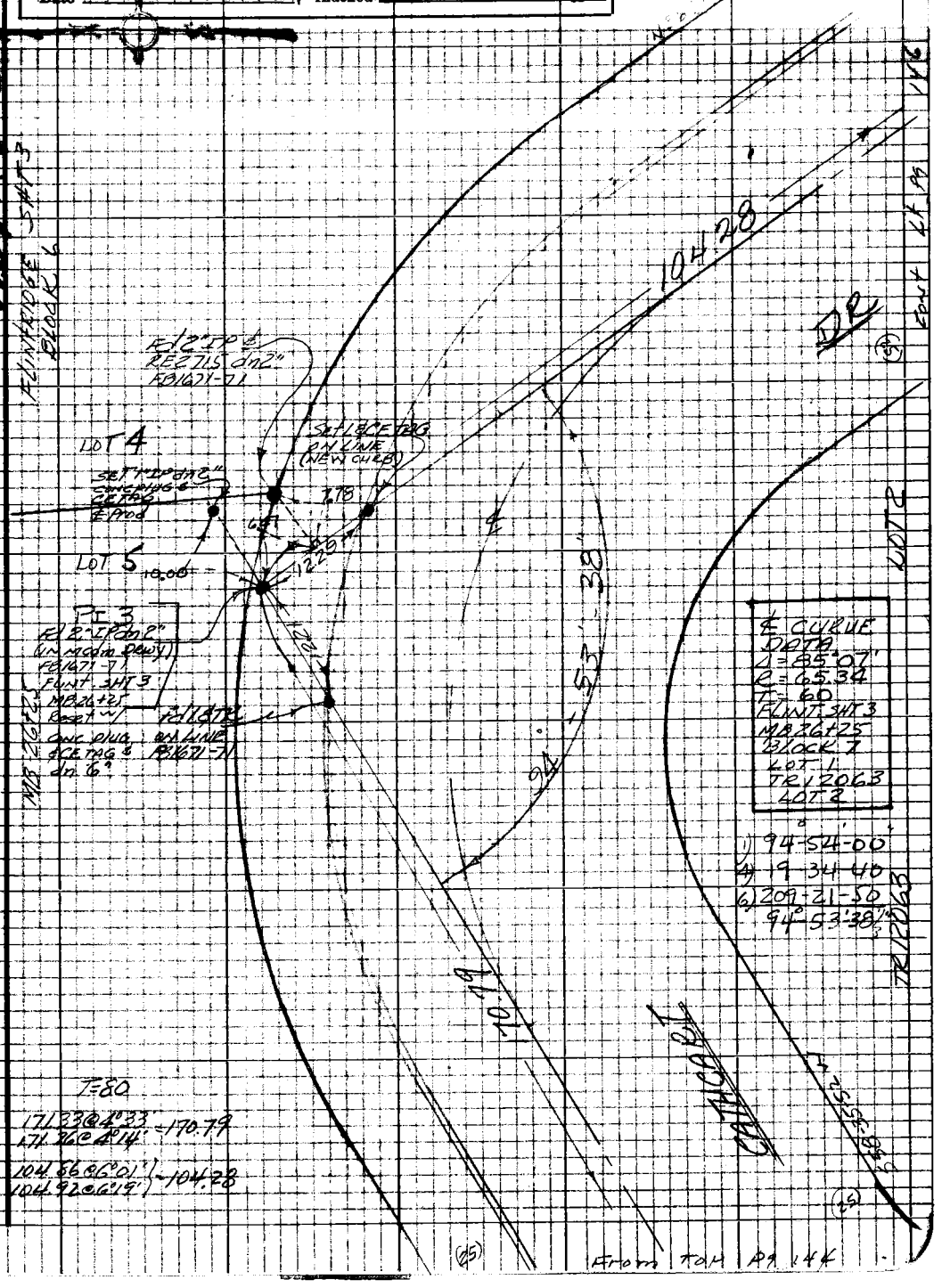

Note: Any Additions or Changes on this Sheet Must be Made or Circled in Red Ink With Date and Name of Person Making Change

Do not extend this side of this line.

PLEASE RETURN TO
LOS ANGELES COUNTY ENGINEER
403 LOS ANGELES COUNTY ENGINEERING BLDG.

76P3098 CE #310 5-66

F.B. 3438 Pg. 146

From LL Pg 140

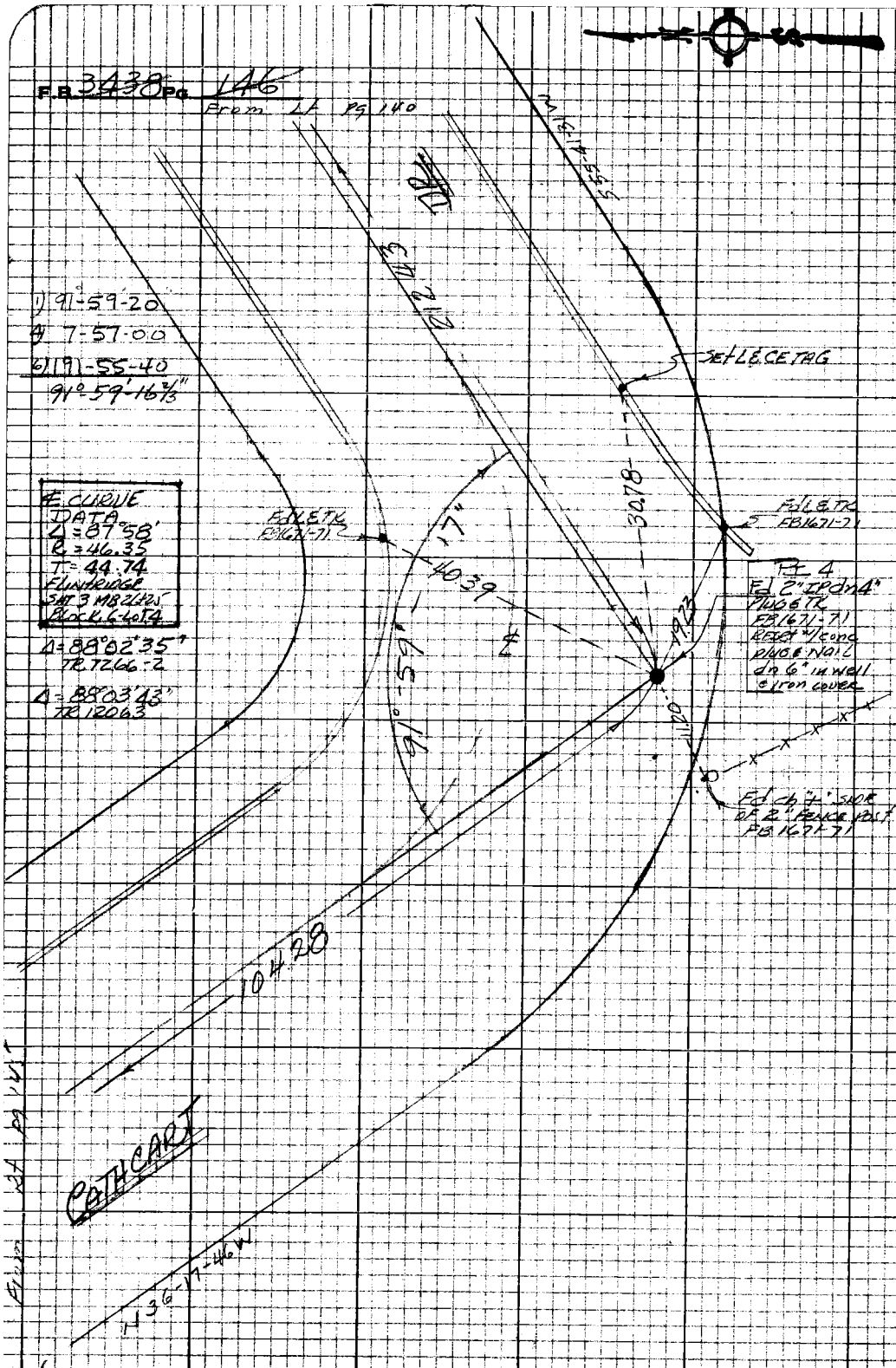

PLEASE RETURN TO
LOS ANGELES COUNTY ENGINEER
403 LOS ANGELES COUNTY ENGINEERING BLDG.

Do not extend this side of this line.

Note: Any Additions or Changes on this Sheet Must be Made or Circled in Red Ink With Date and Name of Person Making Change

PWFB 1823 1480

DIV V

Notes Ck'd by	Survey of LA Co [illegible]
Map No.	[illegible]
Office Work	Surveyed by [illegible]
Checked	Notes ACG Date
Date	Indexed [illegible] GALLI SEP 16 '69

F.B. 3438 PG. 147

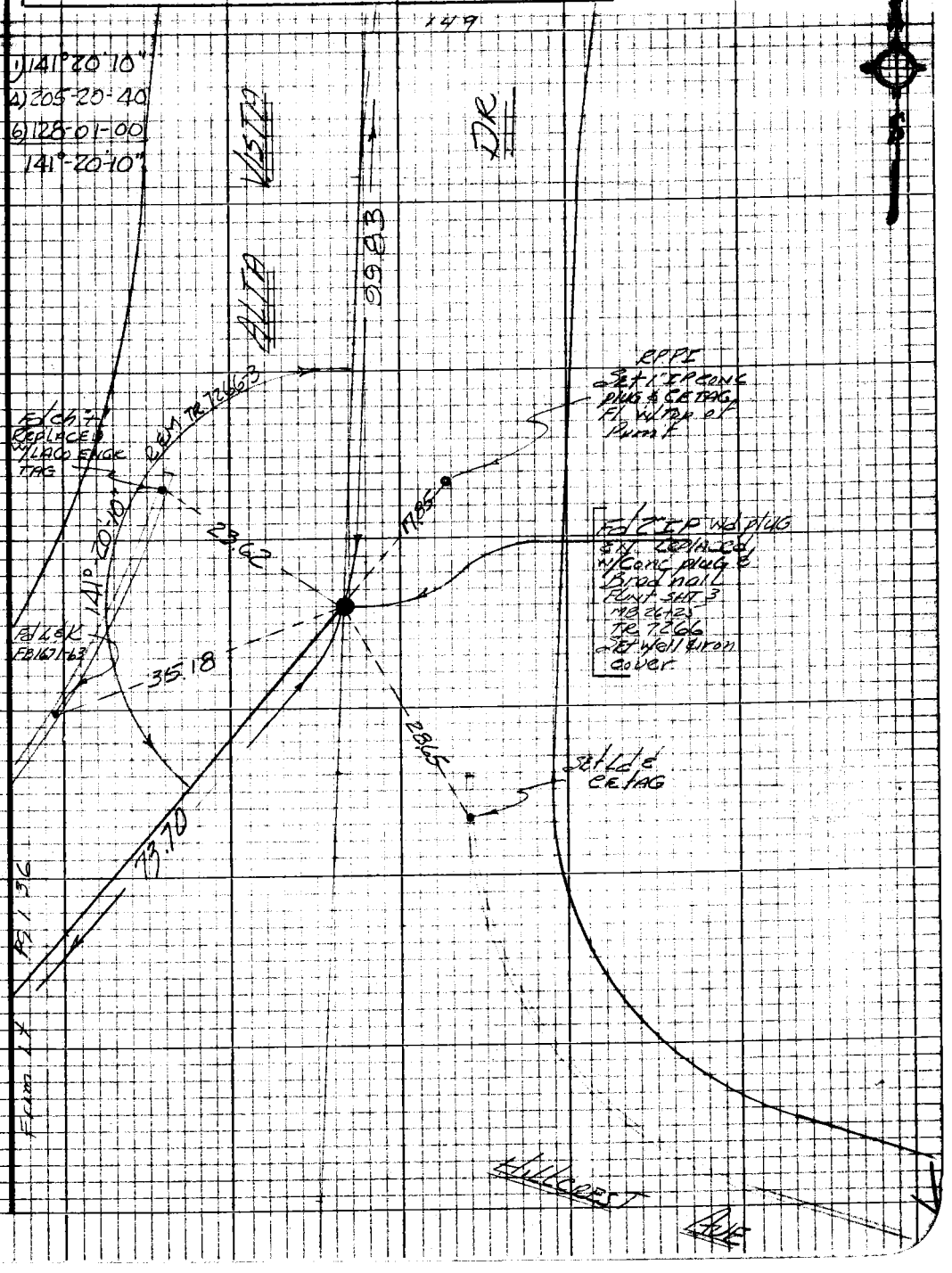

Note: Any Additions or Changes on this Sheet Must be Made or Circled in Red Ink With Date and Name of Person Making Change

PLEASE RETURN TO
LOS ANGELES COUNTY ENGINEER
403 LOS ANGELES COUNTY ENGINEERING BLDG.

Do not extend this side of this line.

76PS098 CE #310 5-66

PWFB 1823

1481

F.B. 3438 PG. 148

CONT. BTM. PG 153

100 FT. TAPE
No 0251
94.66 @ 3°15 = 94.51
94.79 @ 4°22 = 94.51
T 72 = 94.51

300' TAPE = 212
169.45 @ 6-11 = 168.46
169.53 @ 6-25 = 168.47
qu = 168.46
T = 64 = 168.44

℄ CURVE DATA
Δ = 7°-19'-50"
R = 695.30
T = 44.54
TR 7266-2
MB 115+52

1) 172-39-40
4) 330-38-00
6) 315-56-40
= 172-39-26

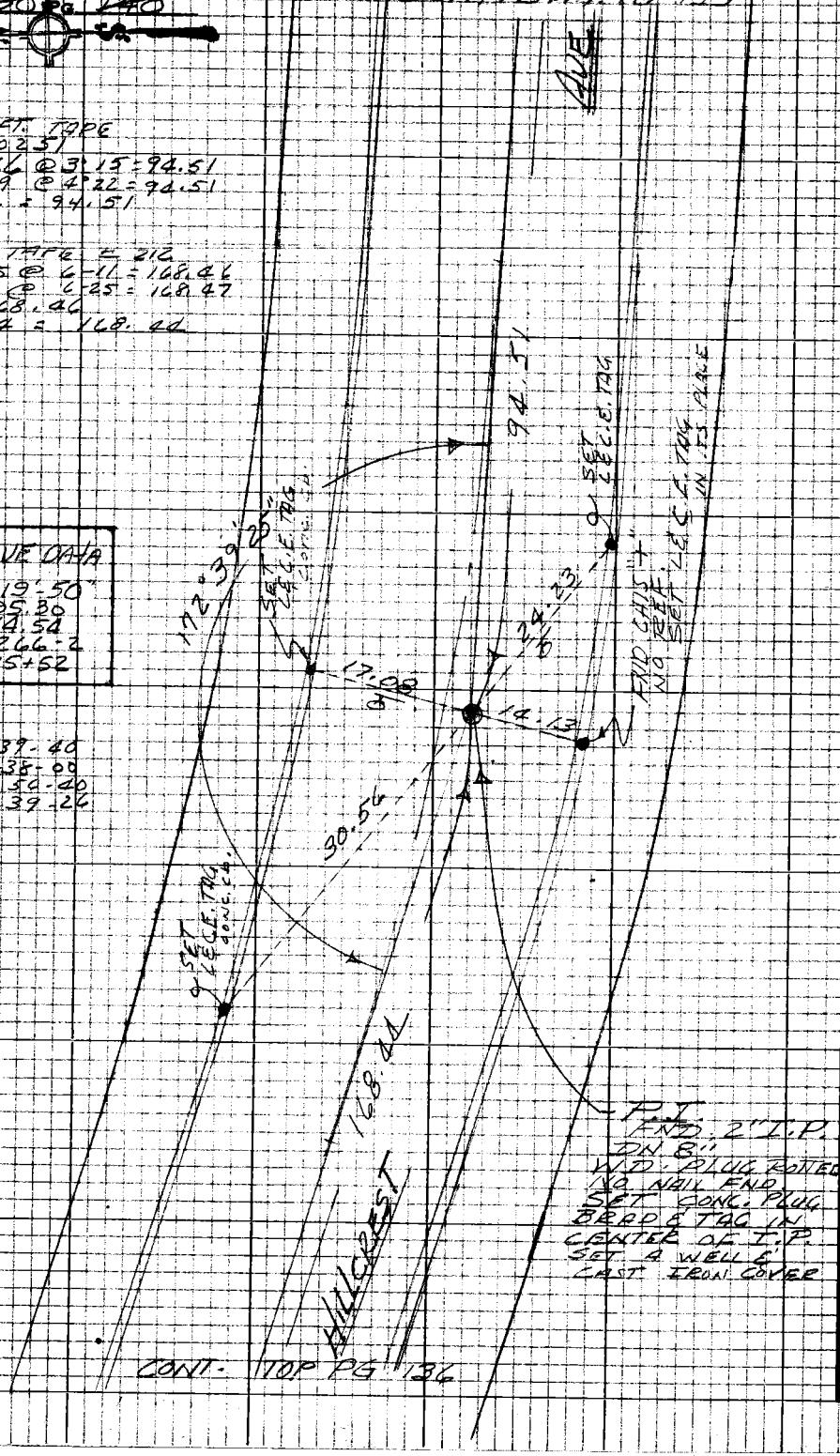

CONT. TOP PG 136

PLEASE RETURN TO
LOS ANGELES COUNTY ENGINEER
403 LOS ANGELES COUNTY ENGINEERING BLDG.

Do not extend this side of this line.

Note: Any Additions or Changes on this Sheet Must be Made or Circled in Red Ink With Date and Name of Person Making Change

PWFB 1823

1482

Notes Ck'd by	Survey of [illegible]
Map No.	[illegible]
Office Work	Surveyed by AC Guzzo
Checked	Notes ACG Date 8/27/69
Date	Indexed [illegible] GALLI SP 16 69

F.B. 3/20 Pg. 149

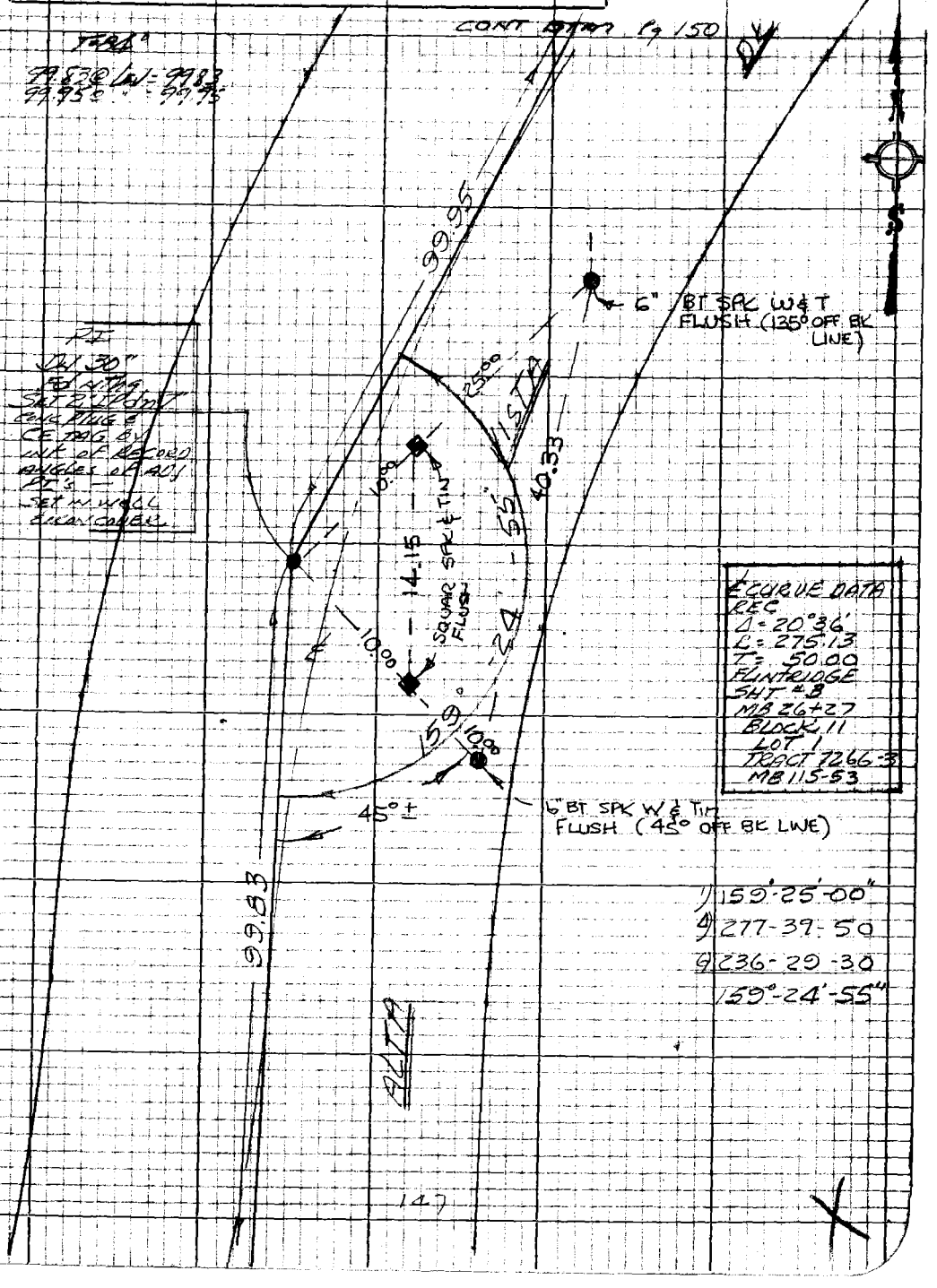

Note: Any Additions or Changes on this Sheet Must be Made or Circled in Red Ink With Date and Name of Person Making Change

Do not extend this side of this line.

PLEASE RETURN TO
LOS ANGELES COUNTY ENGINEER
403 LOS ANGELES COUNTY ENGINEERING BLDG.

76P309S CE #310 5-66

PWFB 1823 1483

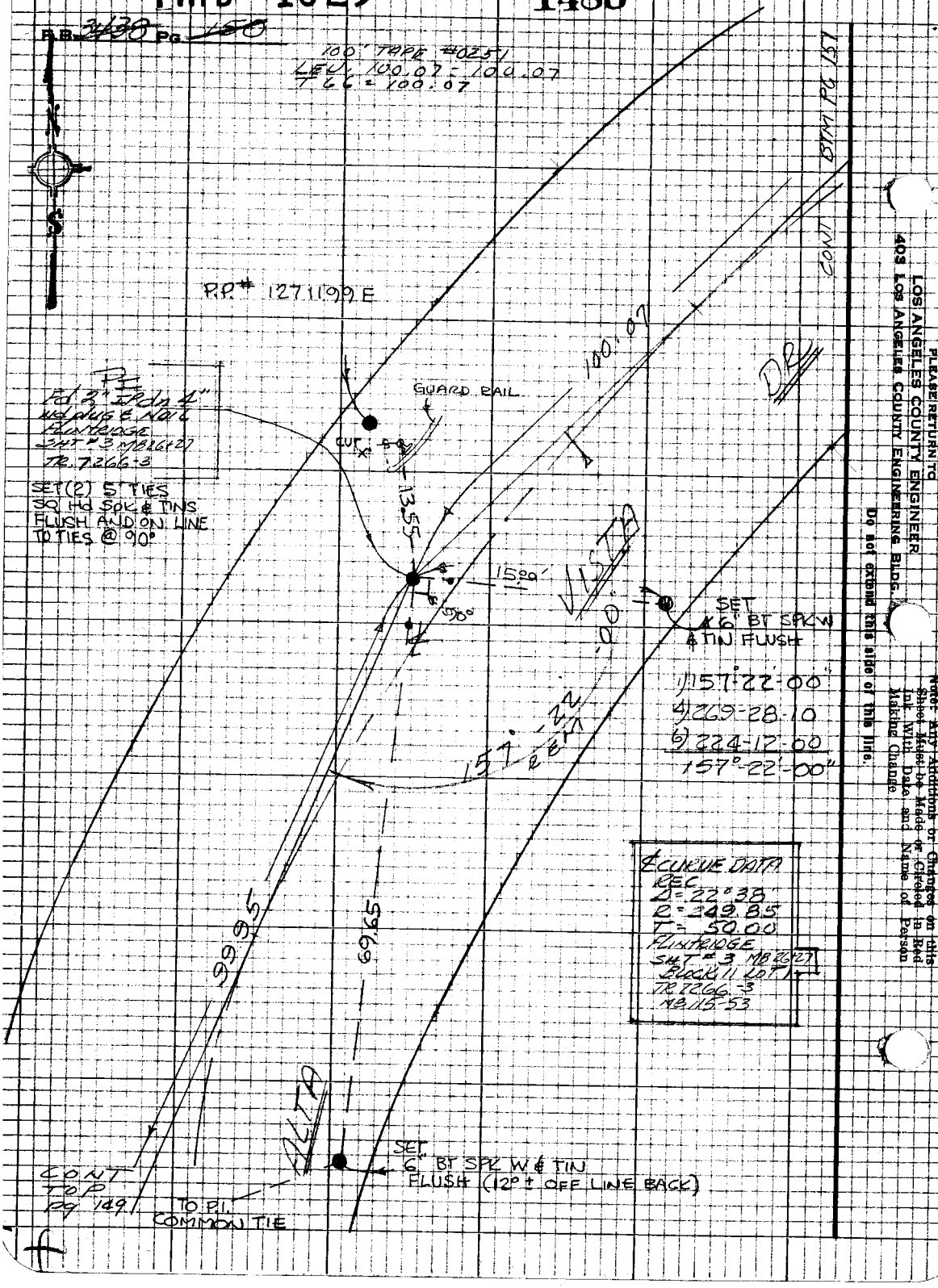

PLEASE RETURN TO
LOS ANGELES COUNTY ENGINEER
403 LOS ANGELES COUNTY ENGINEERING BLDG.

Do not extend this side of this line.

Note: Any Additions or Changes on this Sheet Must be Made or Circled in Red Ink With Date and Name of Person Making Change

PWFB 1823 DIV II 1484

Notes Ck'd by	Survey of [illegible]	F.B. [illegible] Pg. [illegible]
Map No.	[illegible]	
Office Work	Surveyed by A.C. Guzzo	
Checked	Notes ACG Date 8/27/69	
Date	Indexed D.L. GALLI SEP 16 '69	

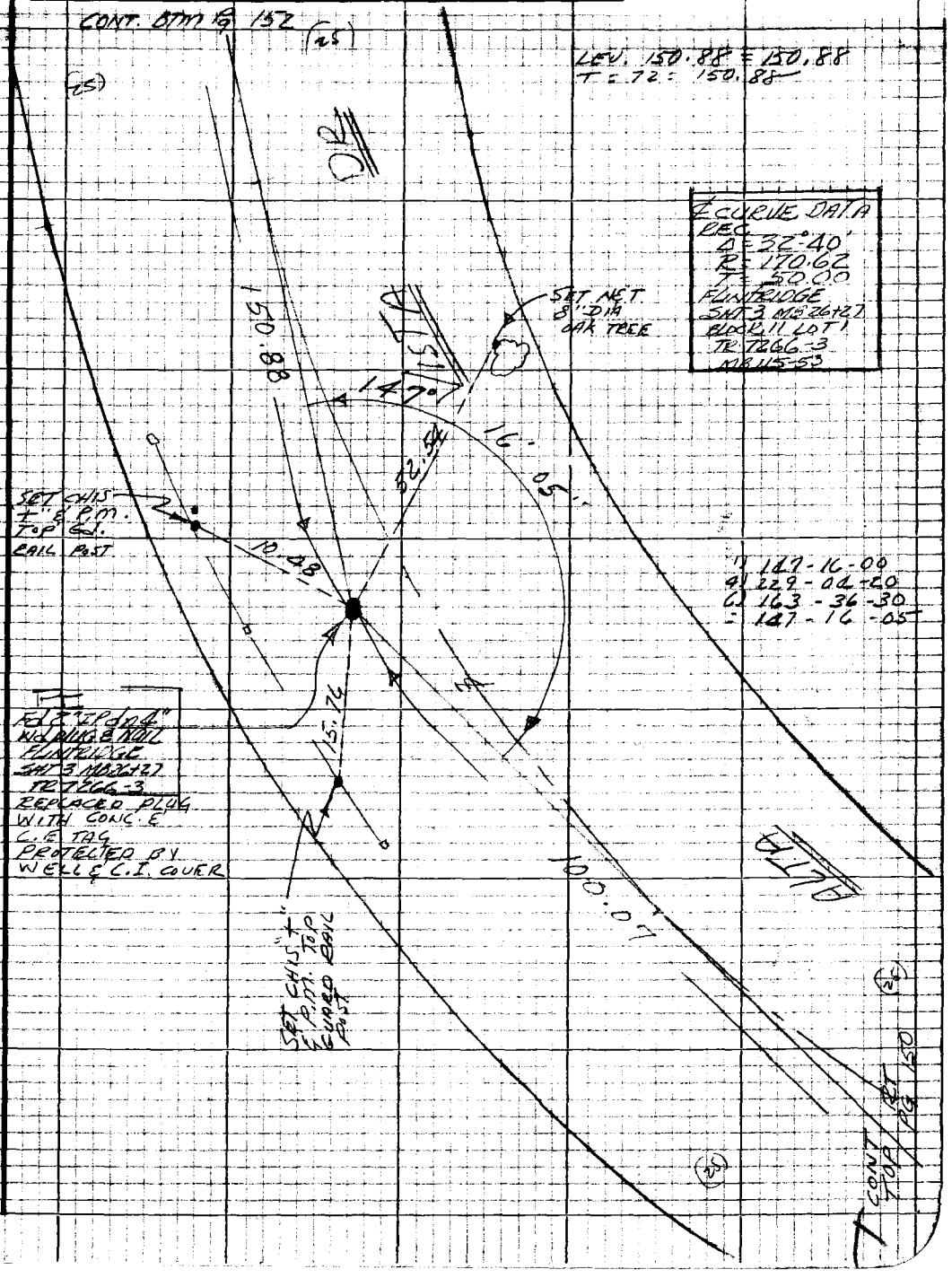

Note: Any Additions or Changes on this Sheet Must be Made or Circled in Red Ink With Date and Name of Person Making Change.

PLEASE RETURN TO
LOS ANGELES COUNTY ENGINEER
403 LOS ANGELES COUNTY ENGINEERING BLDG.

Do not extend this side of this line.

76P3098 CE #310 5-66

PWFB 1823

1485

F.B. 3438 Pg. 152

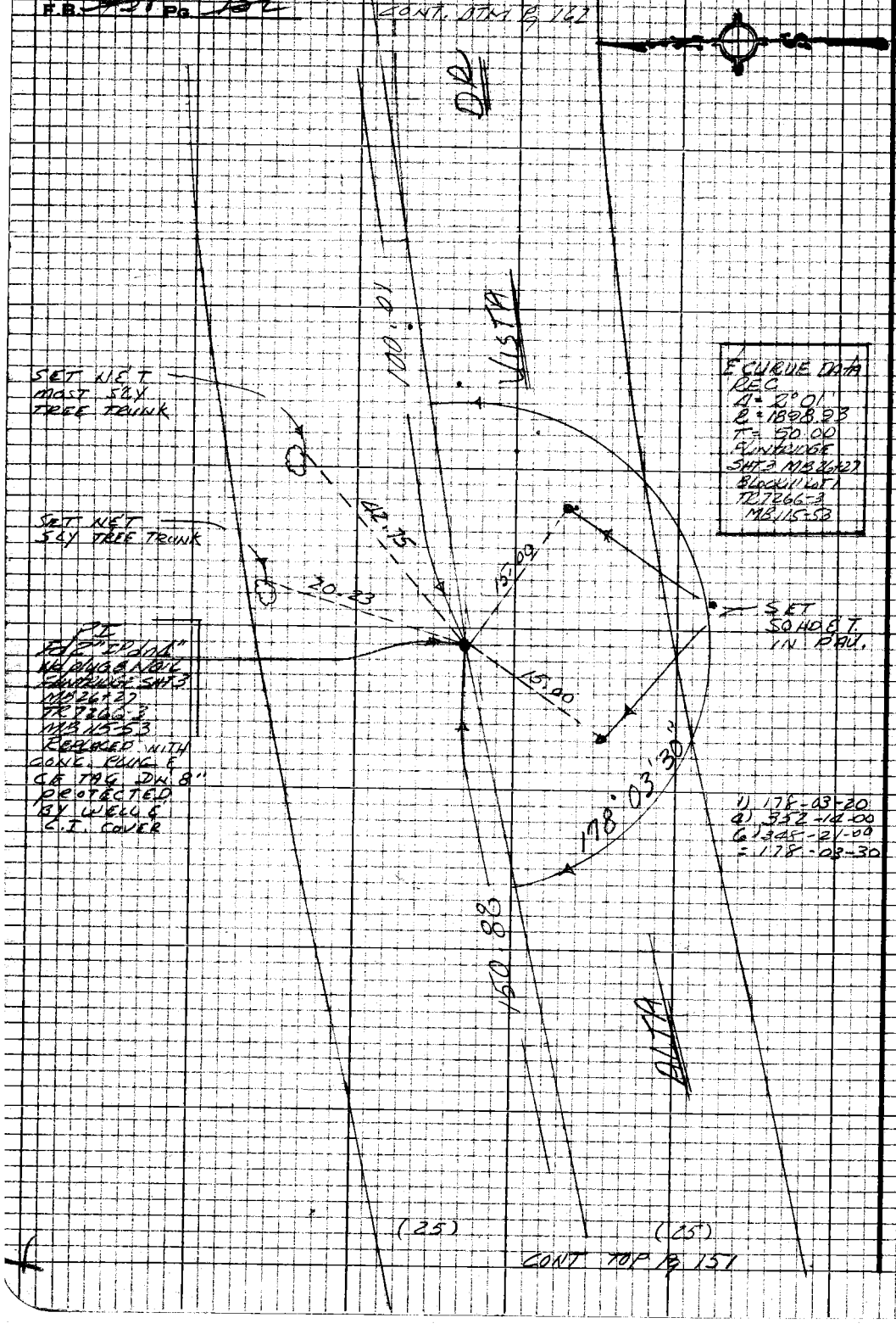

E CURVE DATA
REC
Δ = 2°01'
R = 1898.93
T = 50.00
FLINTRIDGE
SHT 3 MB 26+27
BLOCK 11 LOT 1
TR 7266-3
MB 115-53

PLEASE RETURN TO
LOS ANGELES COUNTY ENGINEER
403 LOS ANGELES COUNTY ENGINEERING BLDG.

Do not extend this side of this line.

Note: Any Additions or Changes on this Sheet Must be Made or Circled in Red Ink With Date and Name of Person Making Change

PWFB 1823 1486

Notes Ck'd by	Survey of
Map No.	JN Tape Std
Office Work	Surveyed by E. LANDA
Checked	Notes E. LANDA Date 4-70
Date	Indexed G. D. BAILEY MAR 29 1974

F.B. 343 PG. 153

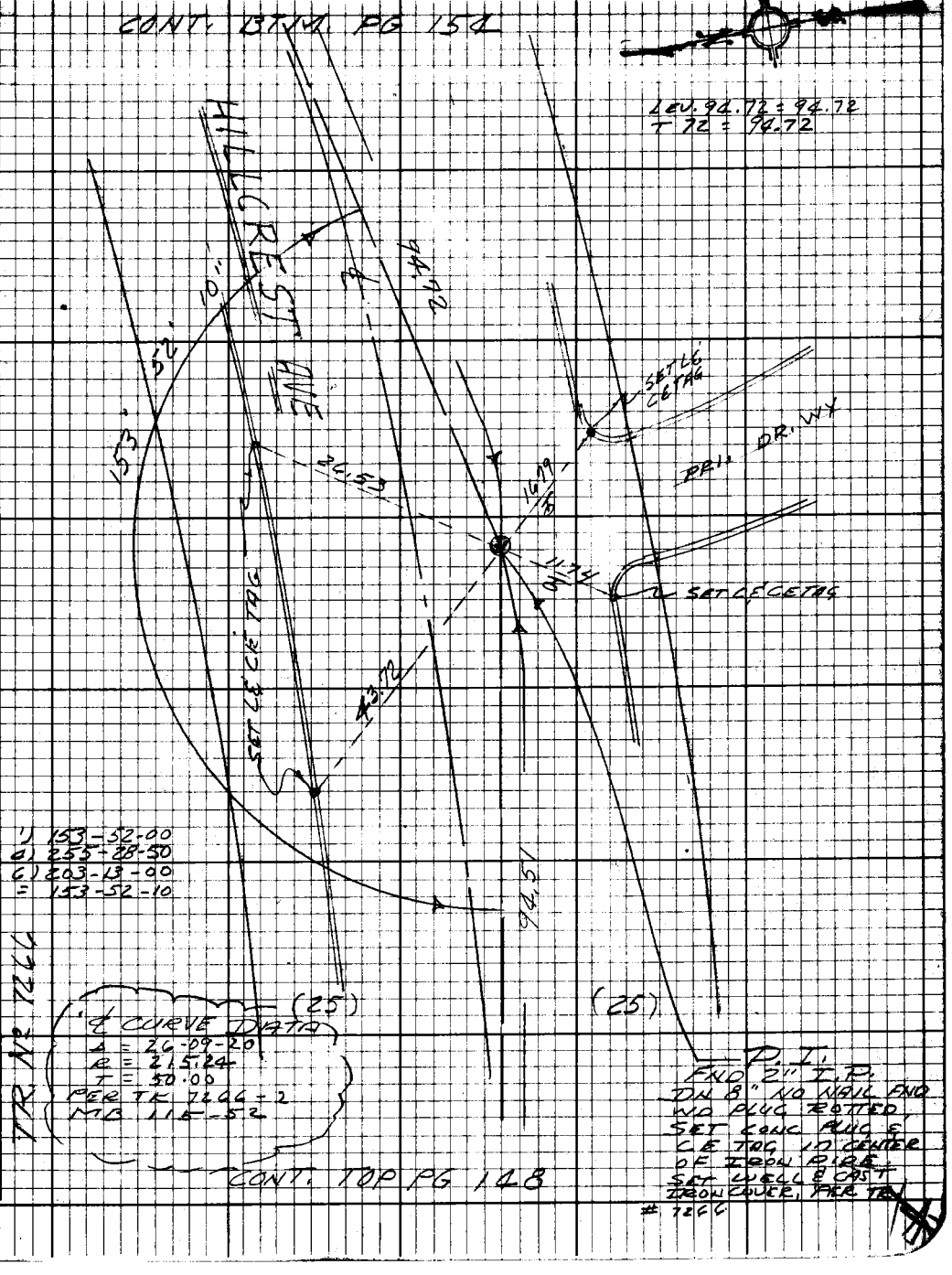

Note: Any Additions or Changes on this Sheet Must be Made or Circled in Red Ink With Date and Name of Person Making Change.

Do not extend this side of this line.

PLEASE RETURN TO
LOS ANGELES COUNTY ENGINEER
403 LOS ANGELES COUNTY ENGINEERING BLDG.

76F3098 CE#310 9-67

PWFB 1823 1487

F.B. 3438 PG 154

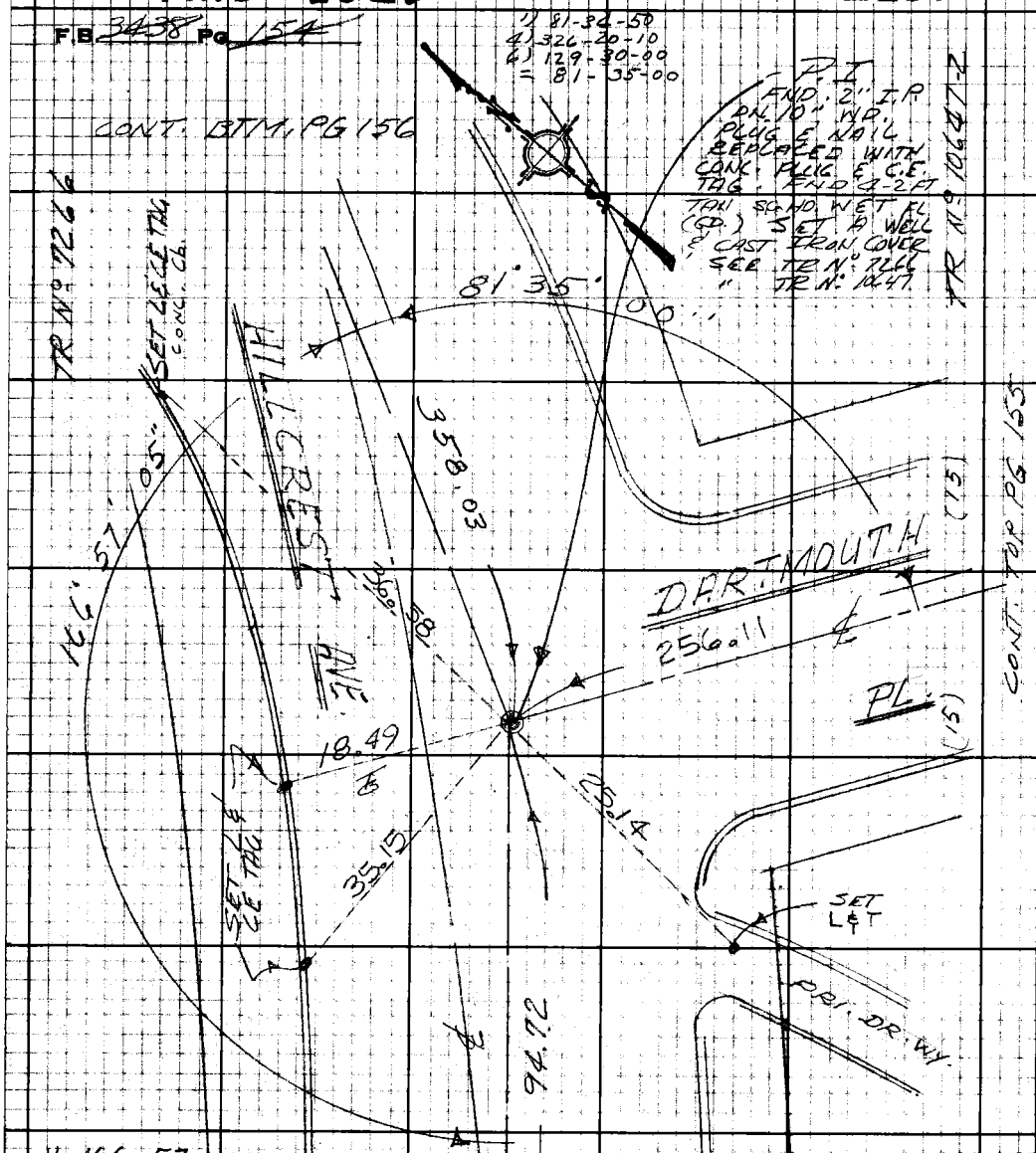

1) 166-57-00
4) 307-48-30
6) 281-42-40
= 166-57-06

(25) (25)

LEV 256.11 = 256.11
T 68 = 256.11

℄ CURVE DATA
Δ = 13-01-00
R = 392.52
T = 44.78
TR 7266-
MB 115-52

LEV.
T =

TAPE # 212 (300 FT.) T = 80°
186.05 @ 5-26 = 185.19
185.93 @ 5-03 = 185.21
AV. = 185.20
174.01 @ 6-38 = 172.84
174.16 @ 7-03 = 172.84
AV. = 172.84

CONT TOP PG 153

185.20	358.04
172.84	T= .01
358.04	358.03

WS41D-2

PLEASE RETURN TO
LOS ANGELES COUNTY ENGINEER
403 Los Angeles County Engineering Bldg.

Do not extend this side of this line.

Note: Any Additions or Changes on this Sheet Must be Made or Circled in Red Ink With Date and Name of Person Making Change.

PWFB 1823 1488, 1489

Notes Ck'd by	Survey of
Map No.	JN Tape Std
Office Work	Surveyed by E. LANDA
Checked	Notes E. LANDA Date 4-70
Date	Indexed G. D. BAILEY MAR 29 1974

F.B. 3439 PG. 154

CONT RT PG 154

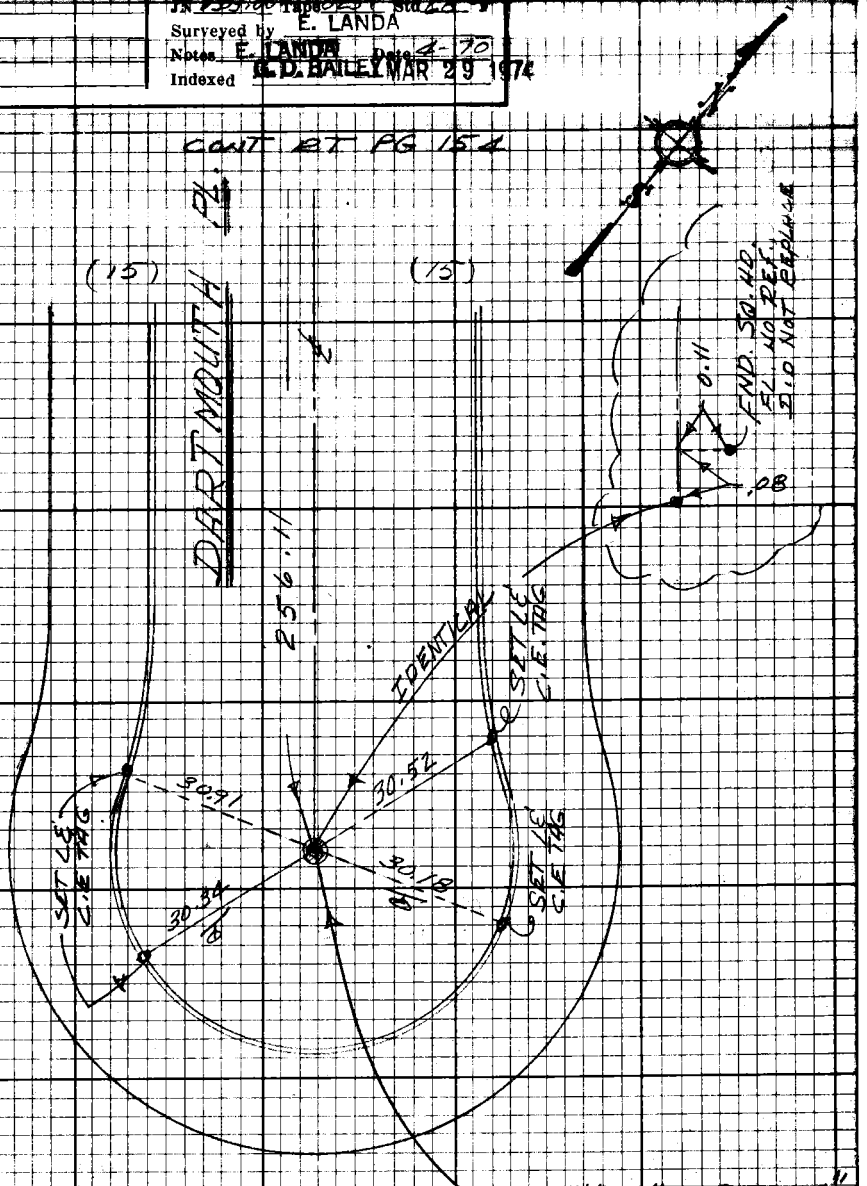

TR No 10647-2

Note: Any Additions or Changes on this Sheet Must be Made or Circled in Red Ink With Date and Name of Person Making Change.

Do not extend this side of this line.

PLEASE RETURN TO
LOS ANGELES COUNTY ENGINEER
403 LOS ANGELES COUNTY ENGINEERING BLDG.

76F3098 CE#310 9-67

PWFB 1823 1490

F.B. 3438 Pg 156

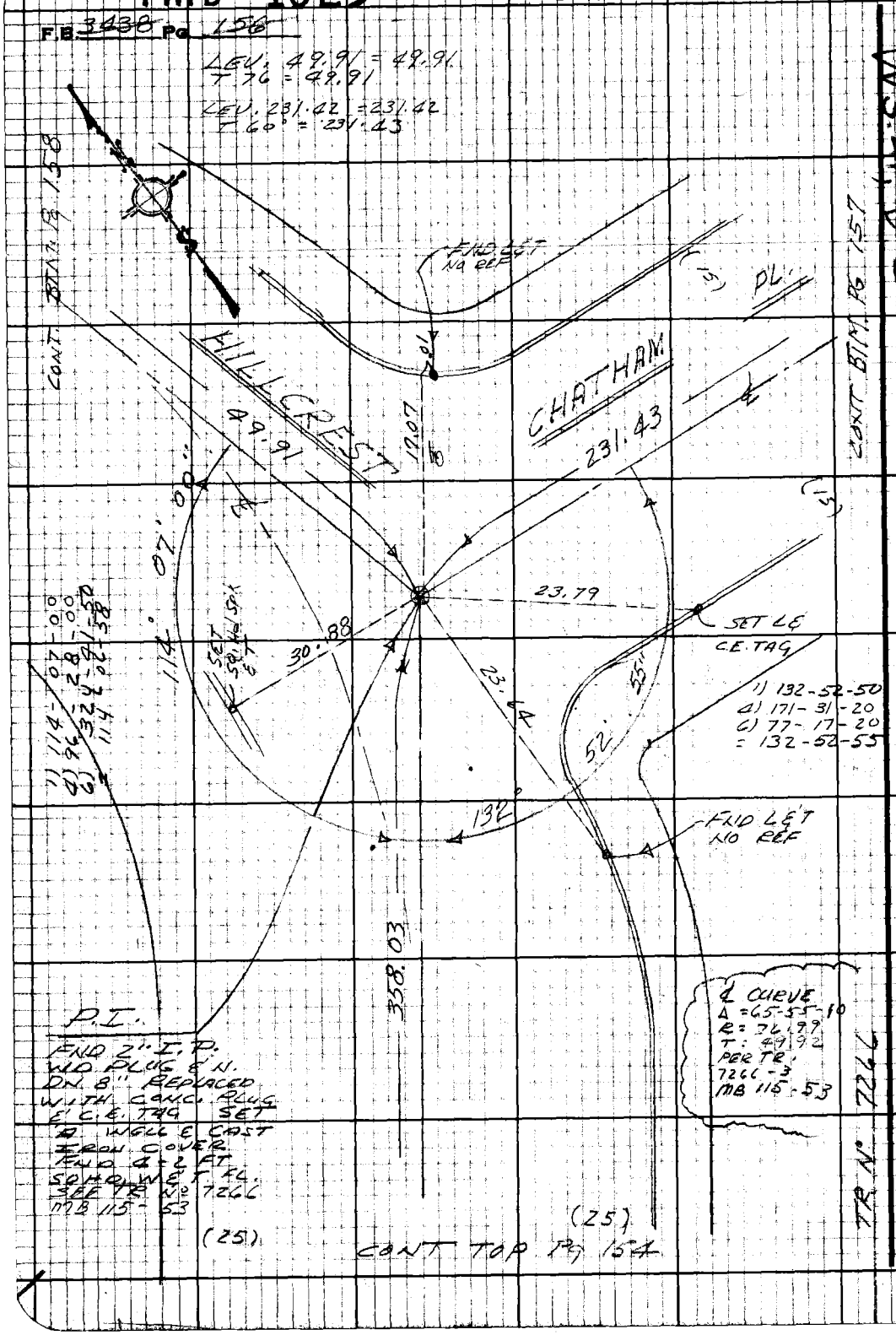

WS. 41, D. 2

PLEASE RETURN TO
LOS ANGELES COUNTY ENGINEER
403 Los Angeles County Engineering Bldg.

Do not extend this side of this line.

Note: Any Additions or Changes on this Sheet Must be Made or Circled in Red Ink With Date and Name of Person Making Change.

PWFB 1823 1491, 1492

F.B. 3429 PG. 57

Notes Ck'd by
Map No.
Office Work
Checked
Date

Survey of
JN 0303.00 Tape 3251 Std 68
Surveyed by E. LANDA
Notes E. LANDA Date 4-70
Indexed G. D. BAILEY MAR 29 1971

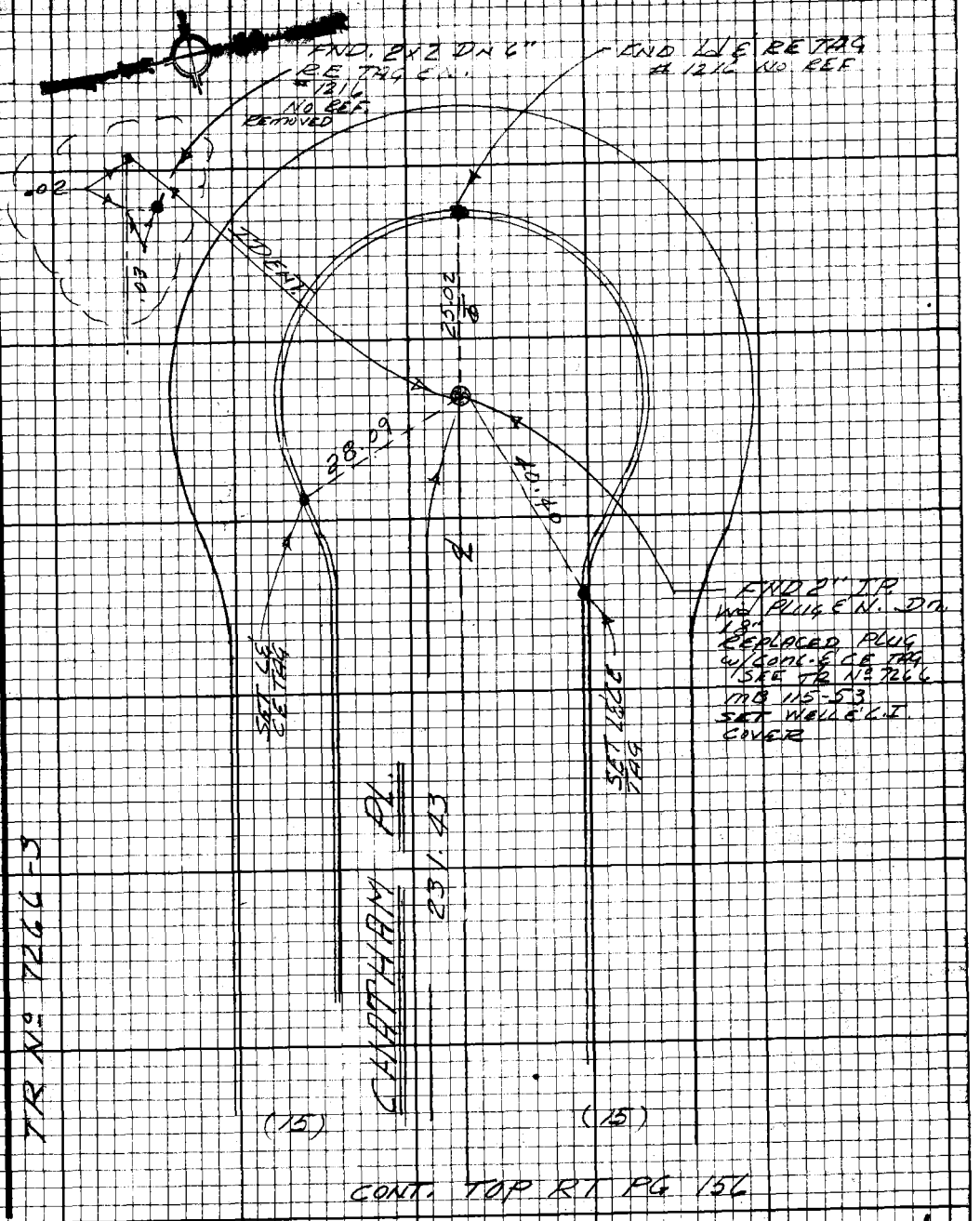

Note: Any Additions or Changes on this Sheet Must be Made or Circled in Red Ink With Date and Name of Person Making Change.

Do not extend this side of this line.

PLEASE RETURN TO
LOS ANGELES COUNTY ENGINEER
403 LOS ANGELES COUNTY ENGINEERING BLDG.

76F3098 CE#310 9.67

PWFB 1823 1493

F.B. 3438 Pg. 158

CONT BTM PG 159

T = 76
LEV 24.91 = 24.91
LEV. 33.91 = 33.93
58.84
NO CORR = 58.84

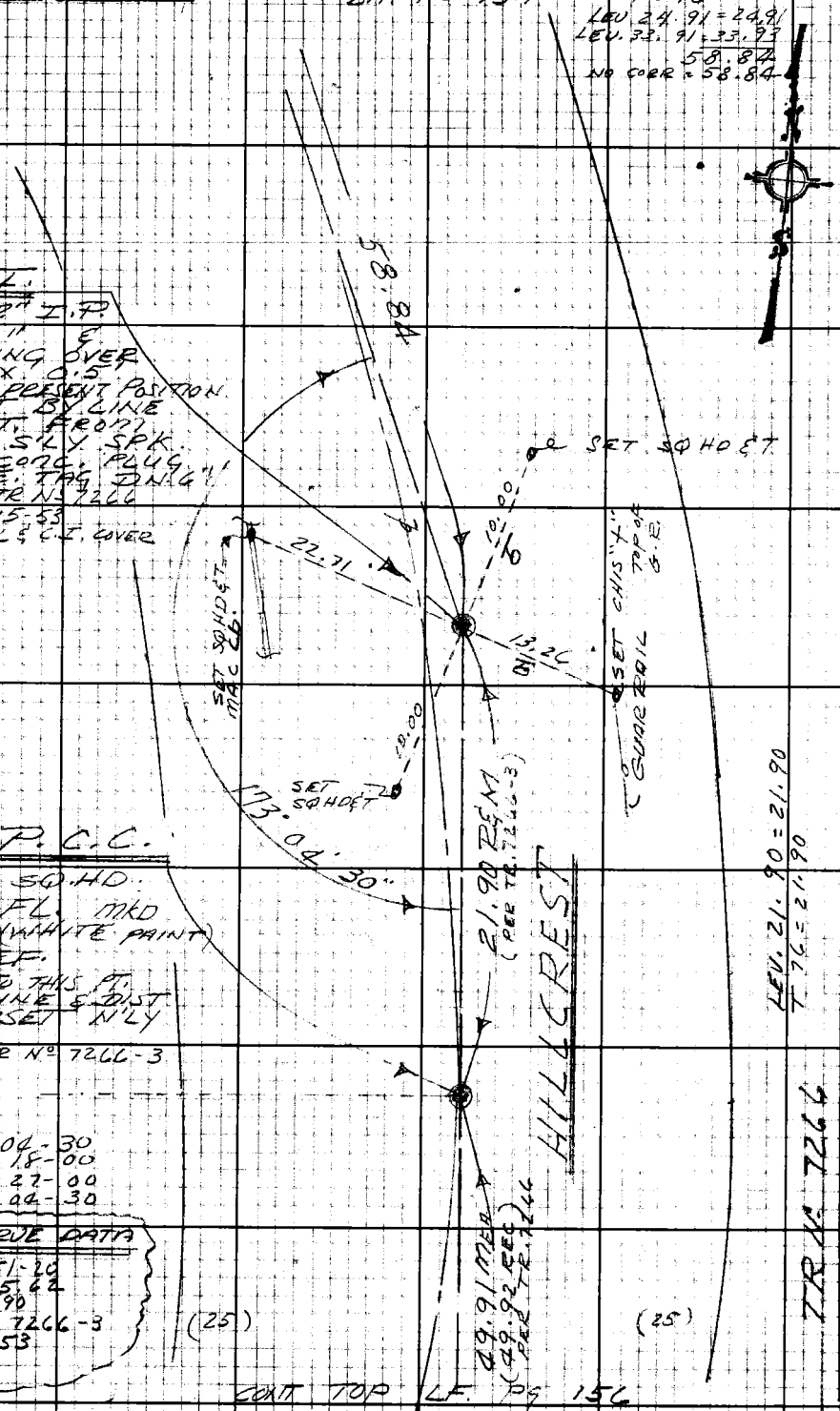

P.I.
FND 2" I.P.
DN 4" &
LEANING OVER
APPROX. 0.5'
FROM PRESENT POSITION
RESET BY LINE
& DIST. FROM
FND S'LY SPK.
SET CONC. PLUG
& C.E. TAG DN 6"
SEE TR No 7266
MB 115-53
SET WELL & C.I. COVER

P.C.C.
FND SQ. HD.
W & T FL. MKD
P.C.C. (WHITE PAINT)
NO REF.
HELD TO THIS PT.
FOR LINE & DIST
TO RESET N'LY
P.I.
SEE TR No 7266-3

1) 173-04-30
4) 332-18-00
6) 318-27-00
= 173-04-30

℄ CURVE DATA
Δ = 6-51-20
R = 365.62
T = 21.90
PER TR 7266-3
MB 115-53

CONT TOP LF. PG 156

PLEASE RETURN TO
LOS ANGELES COUNTY ENGINEER
403 LOS ANGELES COUNTY ENGINEERING BLDG.

Do not extend this side of this line.

Note: Any Additions or Changes on this Sheet Must be Made or Circled in Red Ink With Date and Name of Person Making Change.

PWFB 1823

1494

Notes Ck'd by
Map No.
Office Work
Checked
Date

Survey of
JN 2303-00 Tape
Surveyed by E. LANDA
Notes E. LANDA Date 4-70
Indexed G. D. BAILEY MAR 29 1974

F.B. 3439 Pg. 159

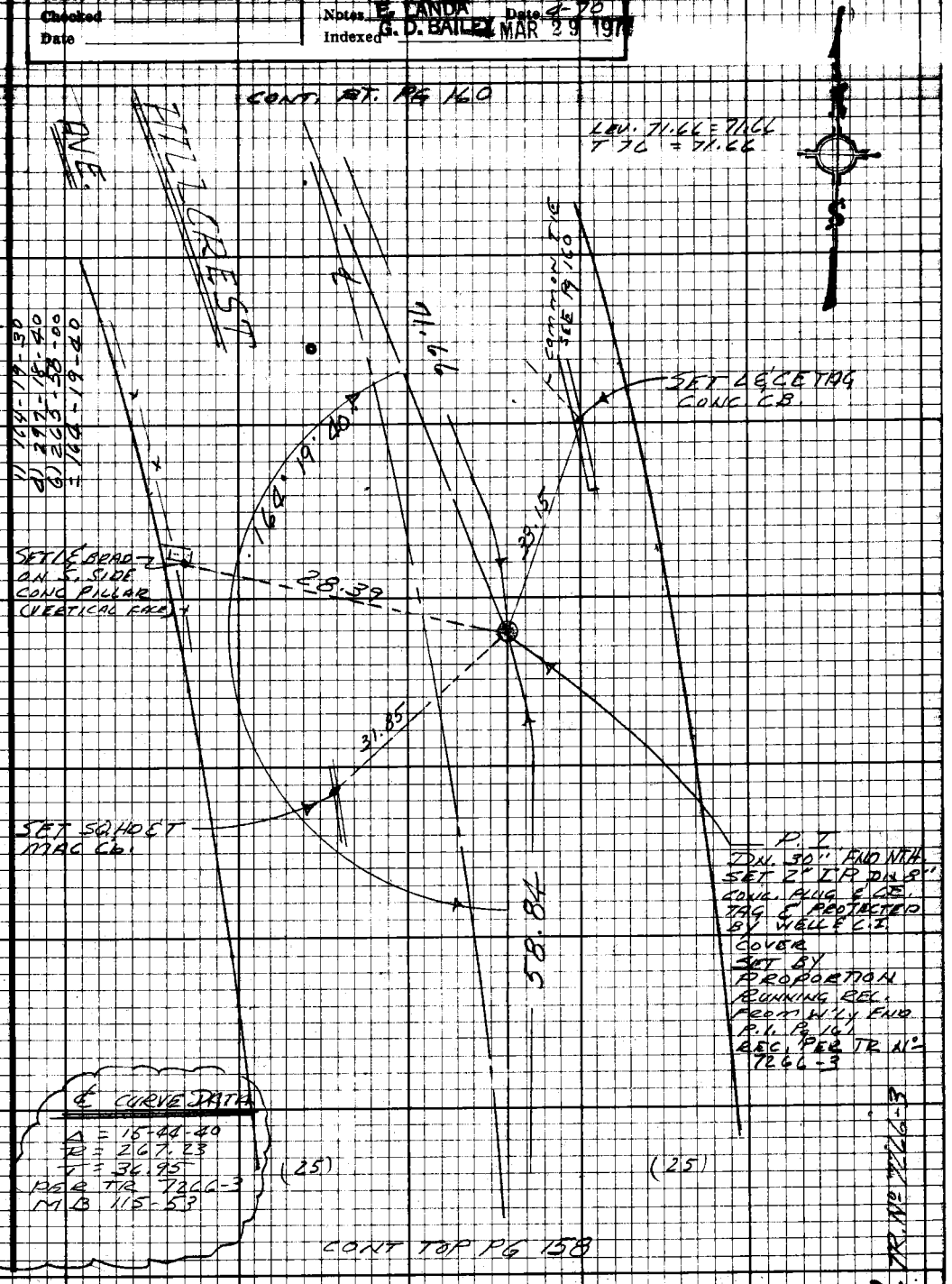

Note: Any Additions or Changes on this Sheet Must be Made or Circled in Red Ink With Date and Name of Person Making Change.

Do not extend this side of this line.

PLEASE RETURN TO
LOS ANGELES COUNTY ENGINEER
403 LOS ANGELES COUNTY ENGINEERING BLDG.

76F3098 CE#310 9-67

PWFB 1823 1495

F.B. 3438 Pg 160

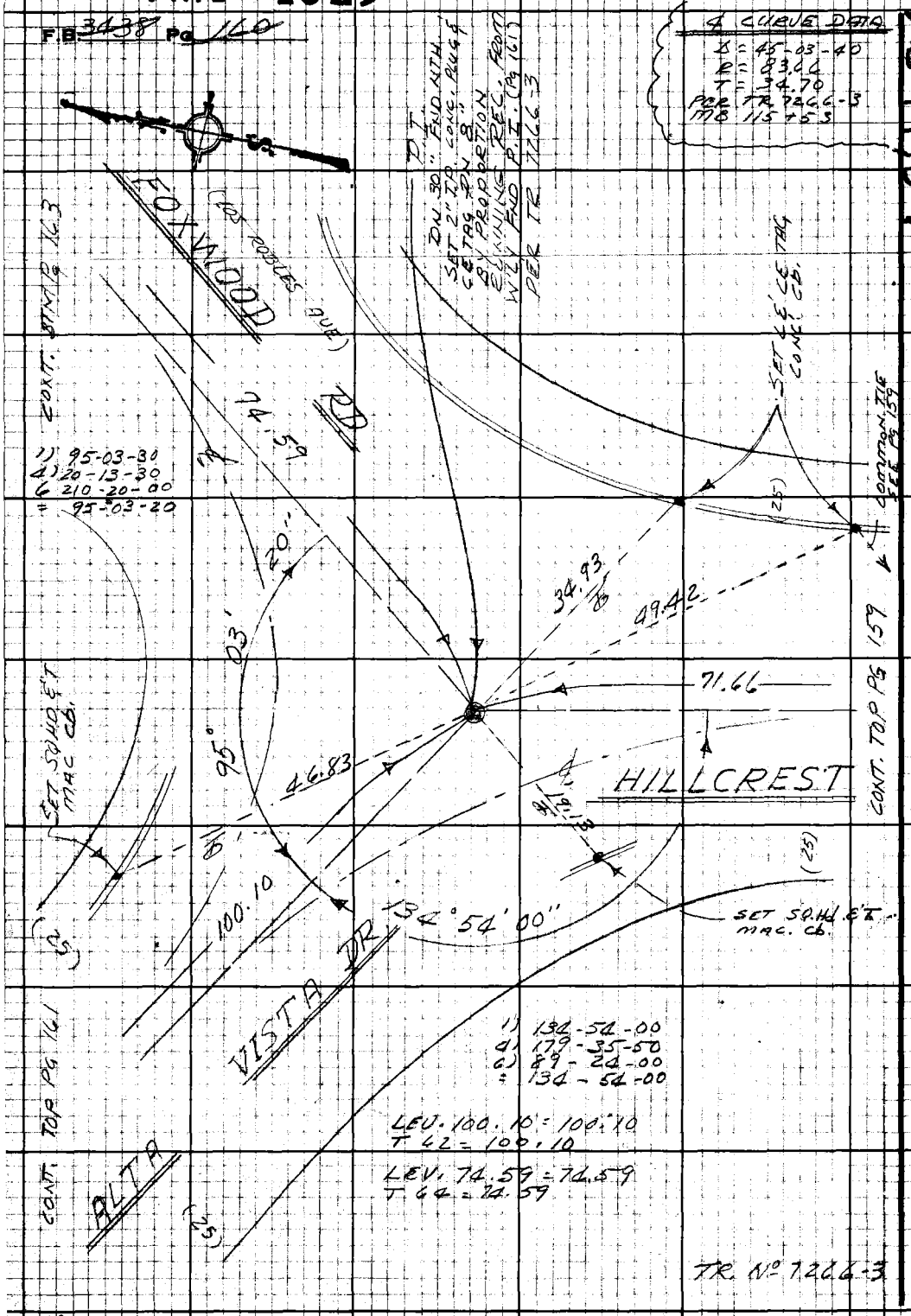

PLEASE RETURN TO
LOS ANGELES COUNTY ENGINEER
403 LOS ANGELES COUNTY ENGINEERING BLDG.

Do not extend this side of this line.

Note: Any Additions or Changes on this Sheet Must be Made or Circled in Red Ink With Date and Name of Person Making Change.

PWFB 1823

1496

Notes Ck'd by	Survey of LA CRESCENTA ST E
Map No.	JN [illegible] Tape [illegible] Sta [illegible]
Office Work	Surveyed by E. LANDA
Checked	Notes E. LANDA Date 4-70
Date	Indexed G. D. BAILEY MAR 29 1974

F.B. [illegible] PG. 161

CONT BTM LF PG 160

REC. & CURVE DATA
Δ = 13°00'00"
R = 438.84
T = 50.00
FLINTRIDGE SHT-3
MB 26+27
BLOCK 11, LOT 1
TR 7266-3
MB 115+53

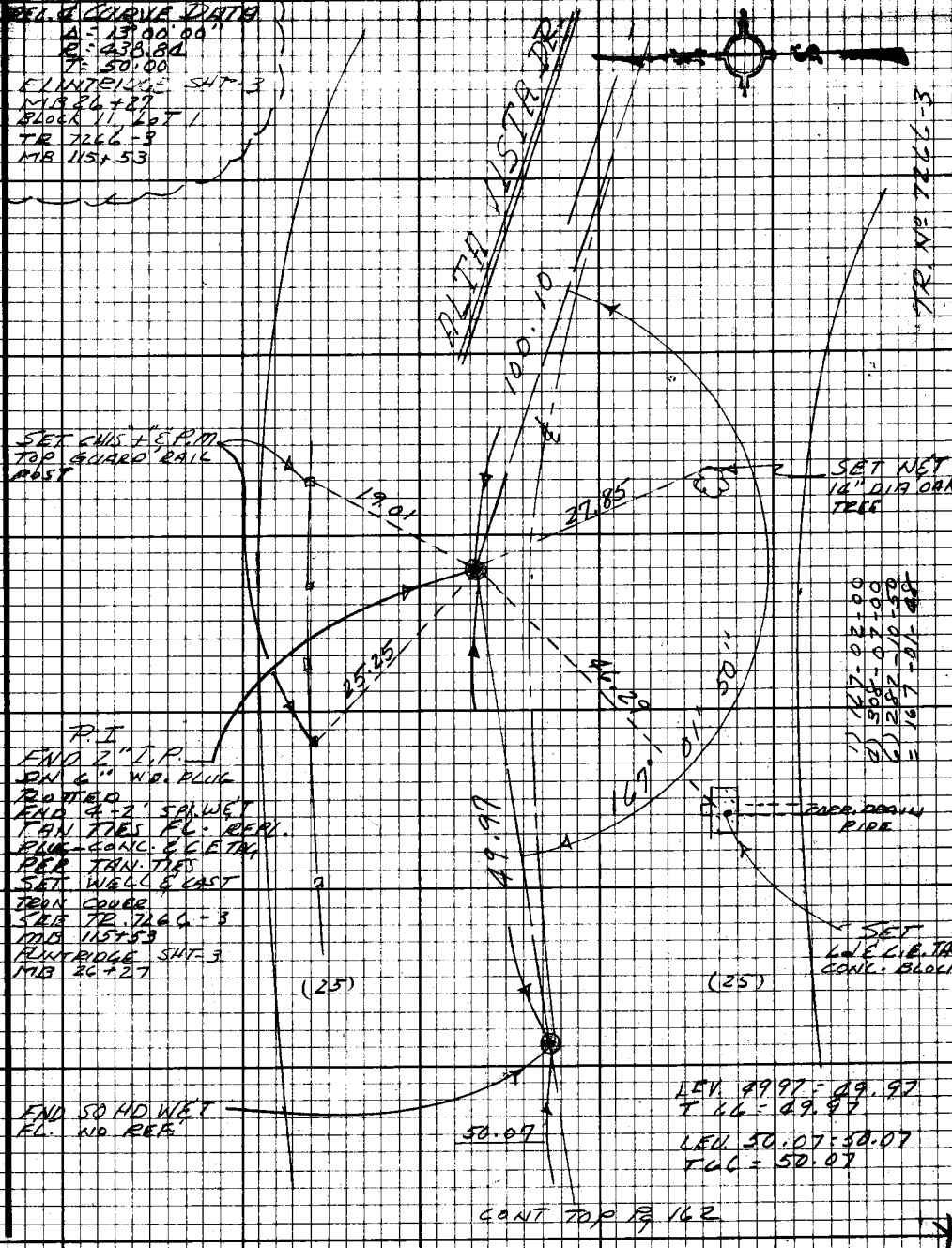

CONT TOP PG 162

Note: Any Additions or Changes on this Sheet Must be Made or Circled in Red Ink With Date and Name of Person Making Change.

Do not extend this side of this line.

PLEASE RETURN TO
LOS ANGELES COUNTY ENGINEER
403 LOS ANGELES COUNTY ENGINEERING BLDG.

76F3098 CE#310 9-67

PWFB 1823

1497

F.B. 3438 PG 168

CONT. FROM PG 161

REG. & CURVE DATA
Δ = 13°49'00"
R = 412.27'
T = 50.00
FLINTRIDGE UNIT-3
M.B. 26-27
Block 11 - Lot 1
T.R. 7266-3
M.B. 115-53

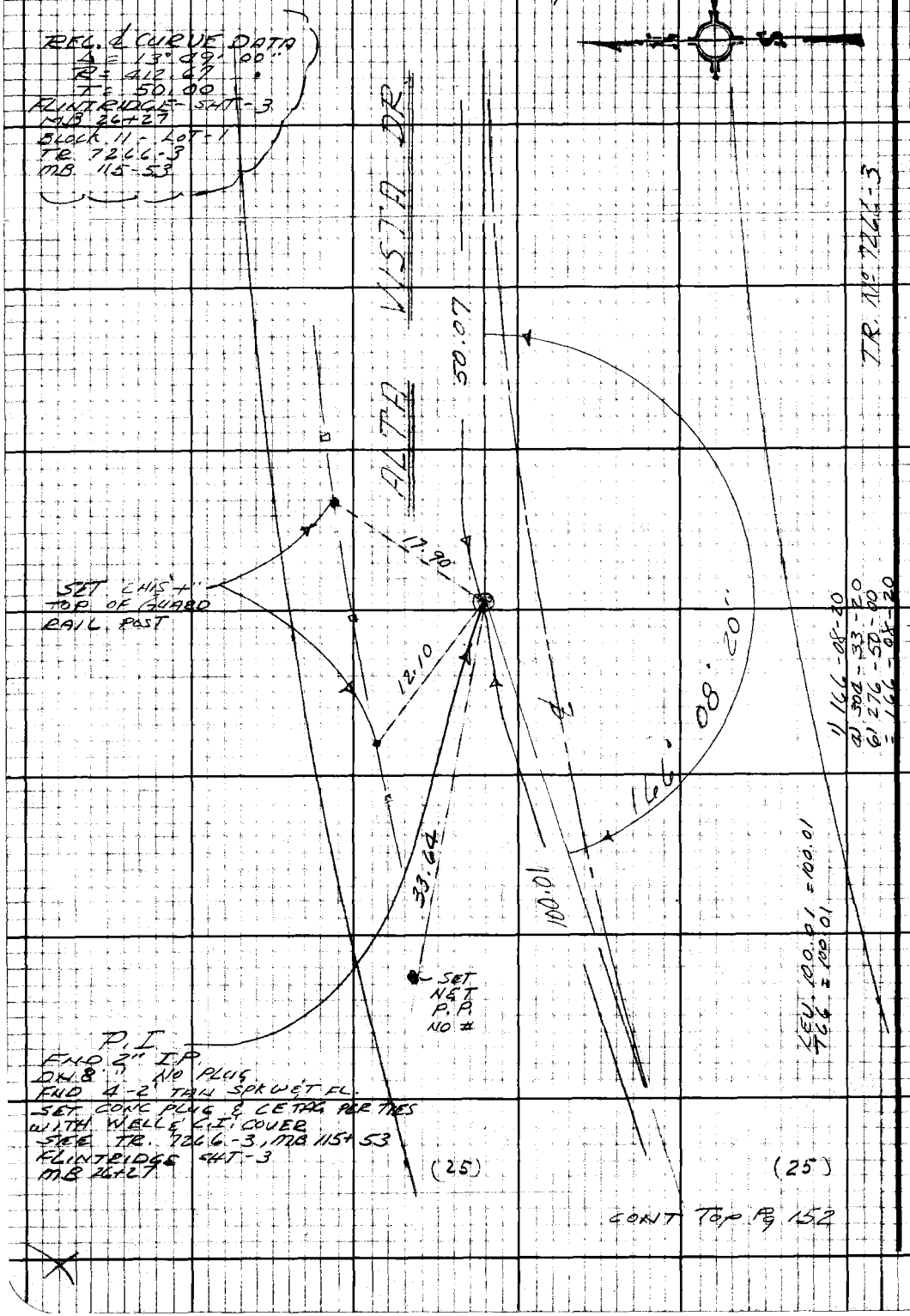

CONT TOP PG 152

PLEASE RETURN TO
LOS ANGELES COUNTY ENGINEER
403 Los Angeles County Engineering Bldg.
Do not extend this title of this line.

Note: Any Additions or Changes on this Sheet Must be Made or Circled in Red Ink With Date and Name of Person Making Change.

PWFB 1823 1498

Notes Ck'd by	Survey of
Map No.	JN [illegible] Tape [illegible] Std [illegible]
Office Work	Surveyed by
Checked	Notes EL Date 4-70
Date	Indexed G. D. BAILEY MAR 29 1974

F.B. 3128 Pg. 167

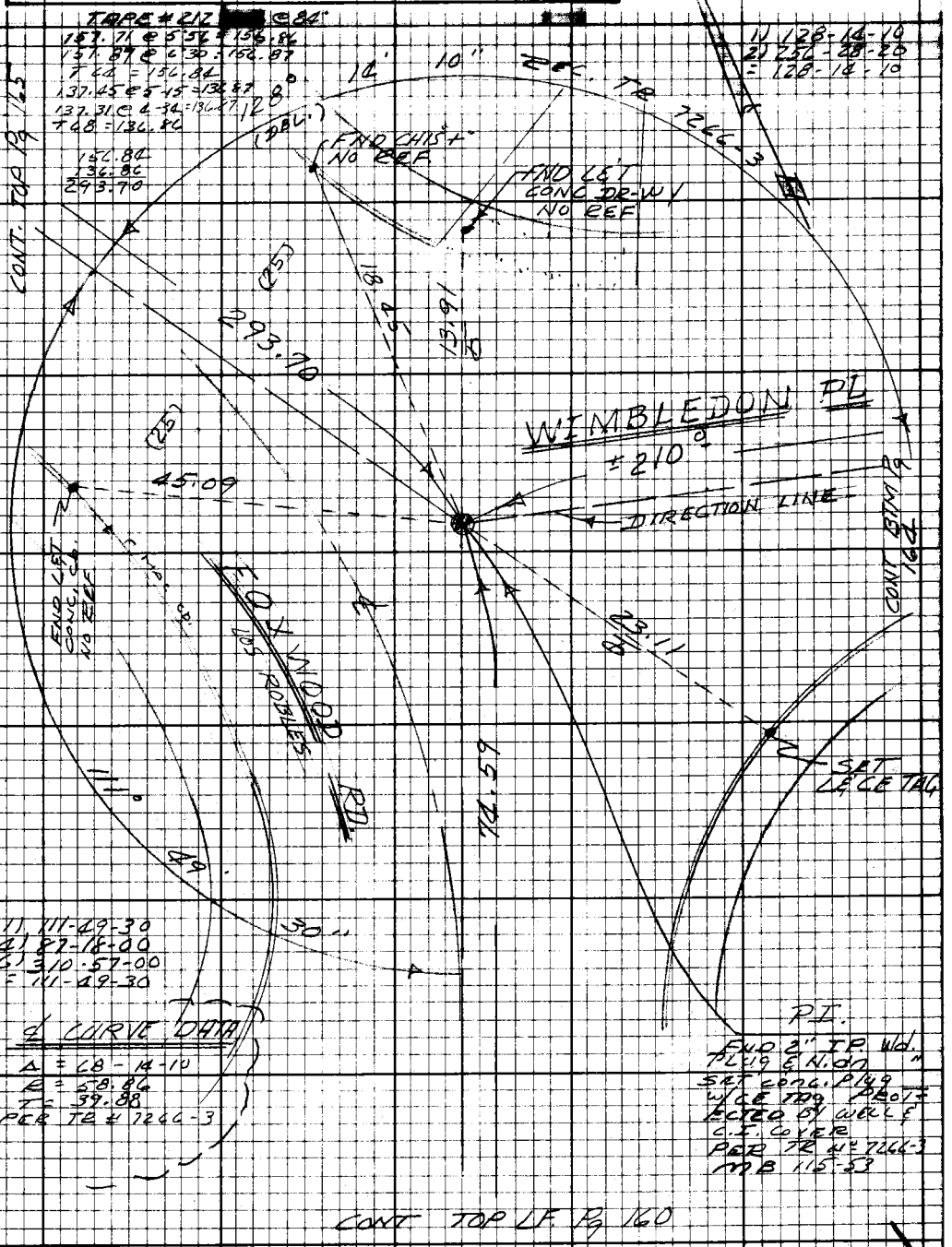

Note: Any Additions or Changes on this Sheet Must be Made or Circled in Red Ink With Date and Name of Person Making Change.

Do not extend this side of this line.

PLEASE RETURN TO
LOS ANGELES COUNTY ENGINEER
403 LOS ANGELES COUNTY ENGINEERING BLDG.

76F3098 CE#310 2-67

PWFB 1823

1499

F.B. 31 38 Pg. 164

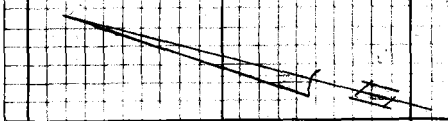

THIS P.I. FALL INSIDE PRIVATE PROPERTY NO SURVEY

SEE TR. 7266-3

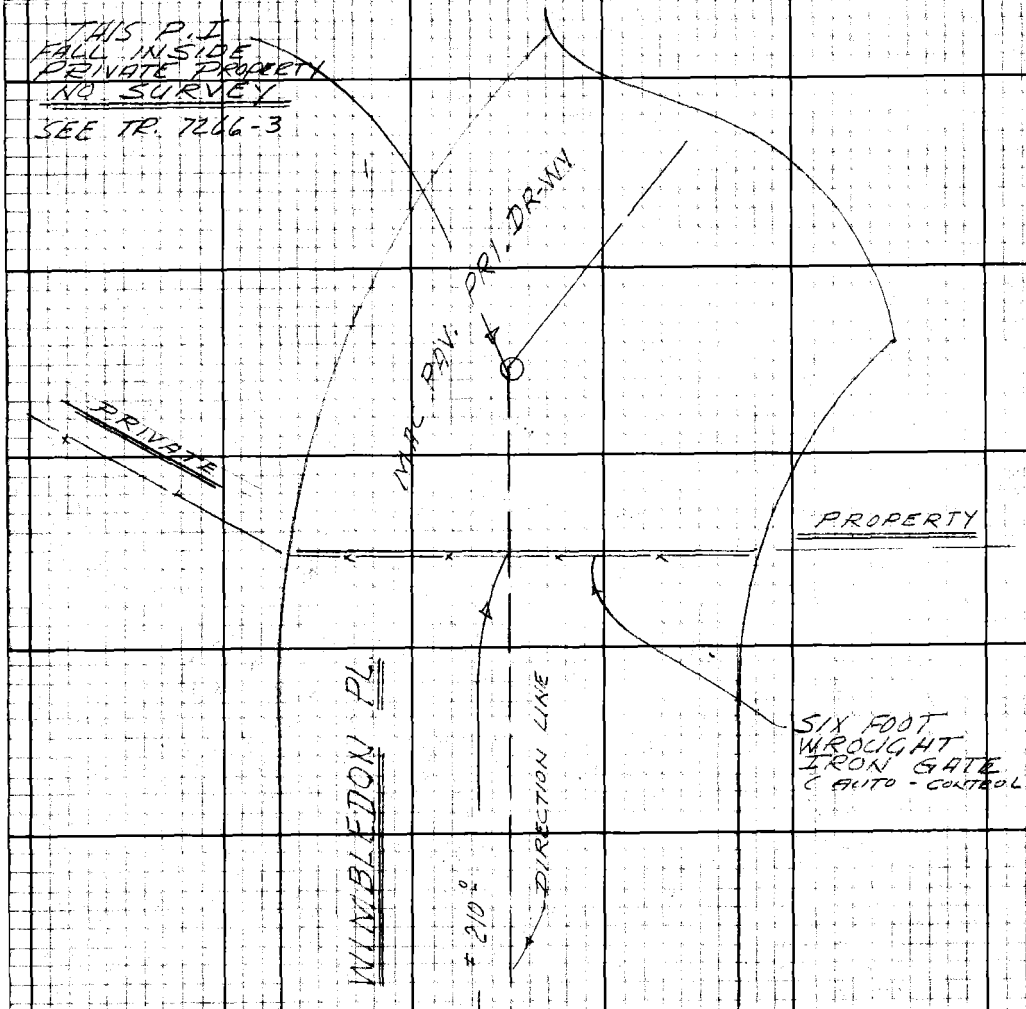

CONT. RT ON 163

PLEASE RETURN TO
LOS ANGELES COUNTY ENGINEER
403 Los Angeles County Engineering Bldg.

Do not extend this side of this line.

Note: Any Additions or Changes on this Sheet Must be Made or Circled in Red Ink With Date and Name of Person Making Change.

PWFB 1823 1500

Notes Ck'd by
Map No.
Office Work
Checked
Date

Survey of
JN 0303.00 Tape 0251 Std
Surveyed by
Notes EL Date 9-70
Indexed G. D. BAILEY MAR 29 1974

F.B. 3438 Pg

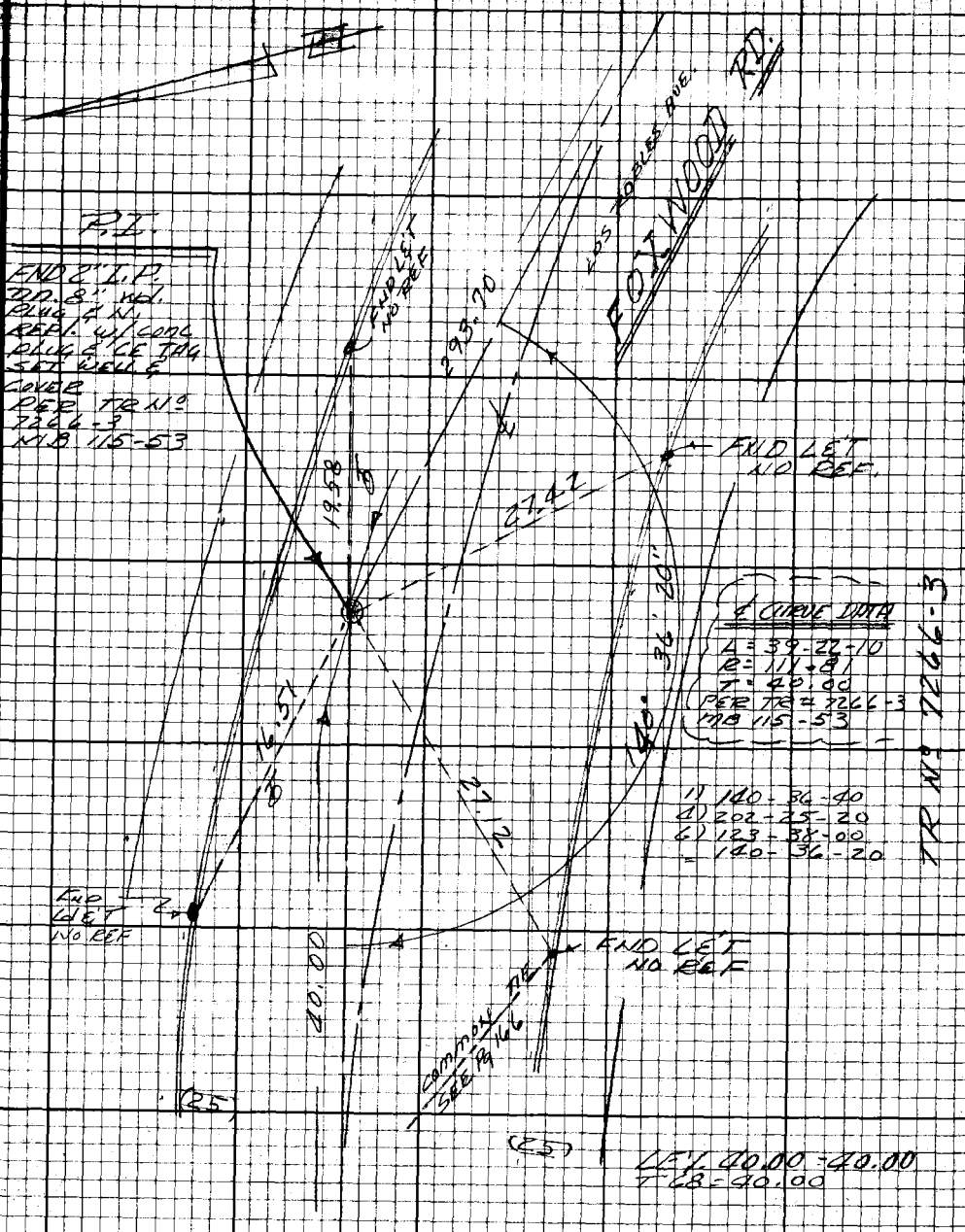

CONT. BTM RT. Pg 166

Note: Any Additions or Changes on this Sheet Must be Made or Circled in Red Ink With Date and Name of Person Making Change.

Do not extend this side of this line.

PLEASE RETURN TO
LOS ANGELES COUNTY ENGINEER
403 LOS ANGELES COUNTY ENGINEERING BLDG.

76F3098 CE#310 9-67

PWFB 1823 1501

FB 3438 Pg 166

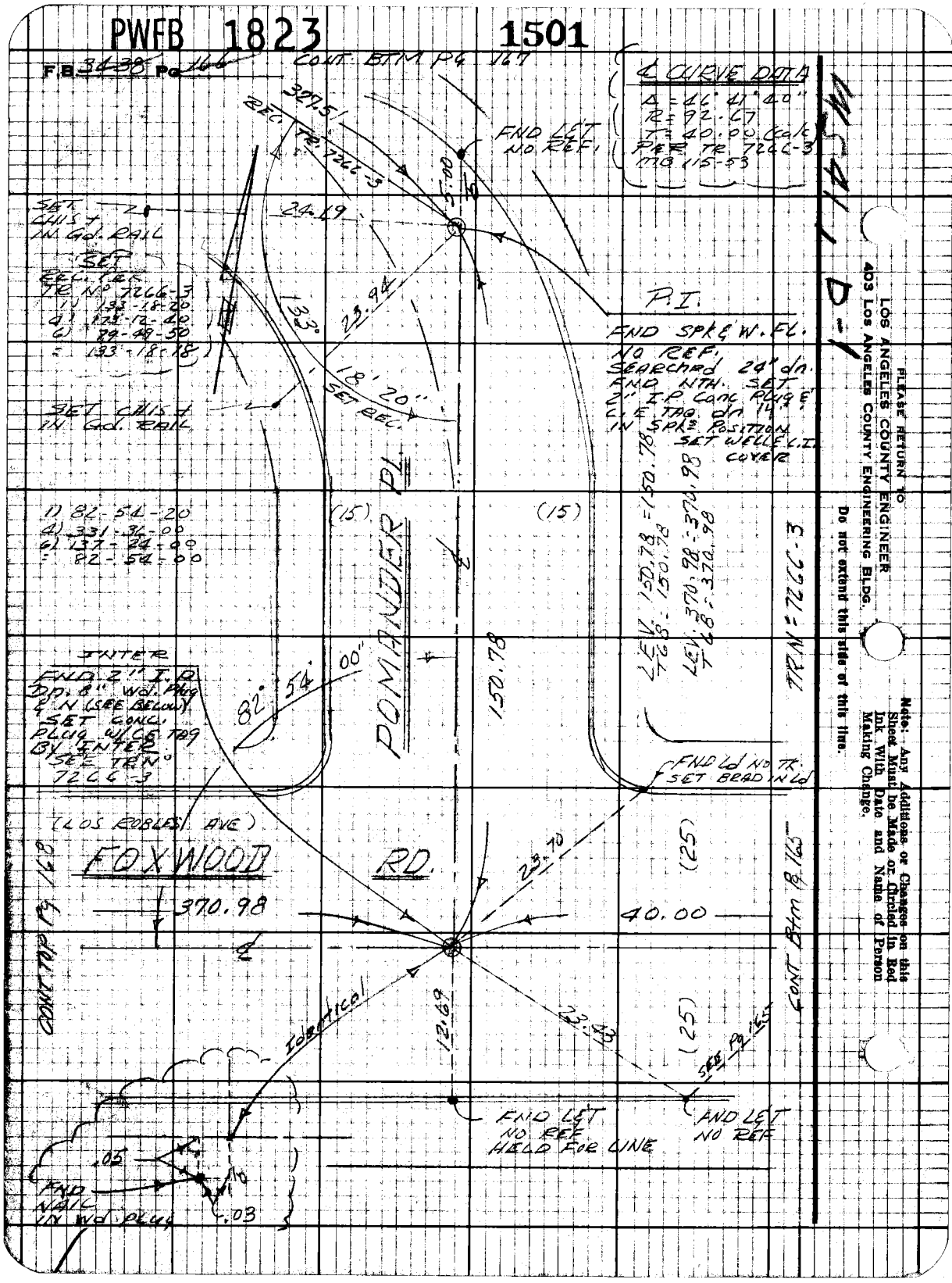

PWFB 1823 1502

Notes Ck'd by
Map No.
Office Work
Checked
Date

Survey of DIV 5
Surveyed by
Notes
Date
Indexed G. D. BAILEY MAR 29 1974

F.B. PG.

Note: Any Additions or Changes on this Sheet Must be Made or Circled in Red Ink With Date and Name of Person Making Change.

Do not extend this side of this line.

PLEASE RETURN TO
LOS ANGELES COUNTY ENGINEER
403 LOS ANGELES COUNTY ENGINEERING BLDG.

76F3098 CE#310 9.67

PWFB 1823

1503

F.B. 3438 Pg. 448

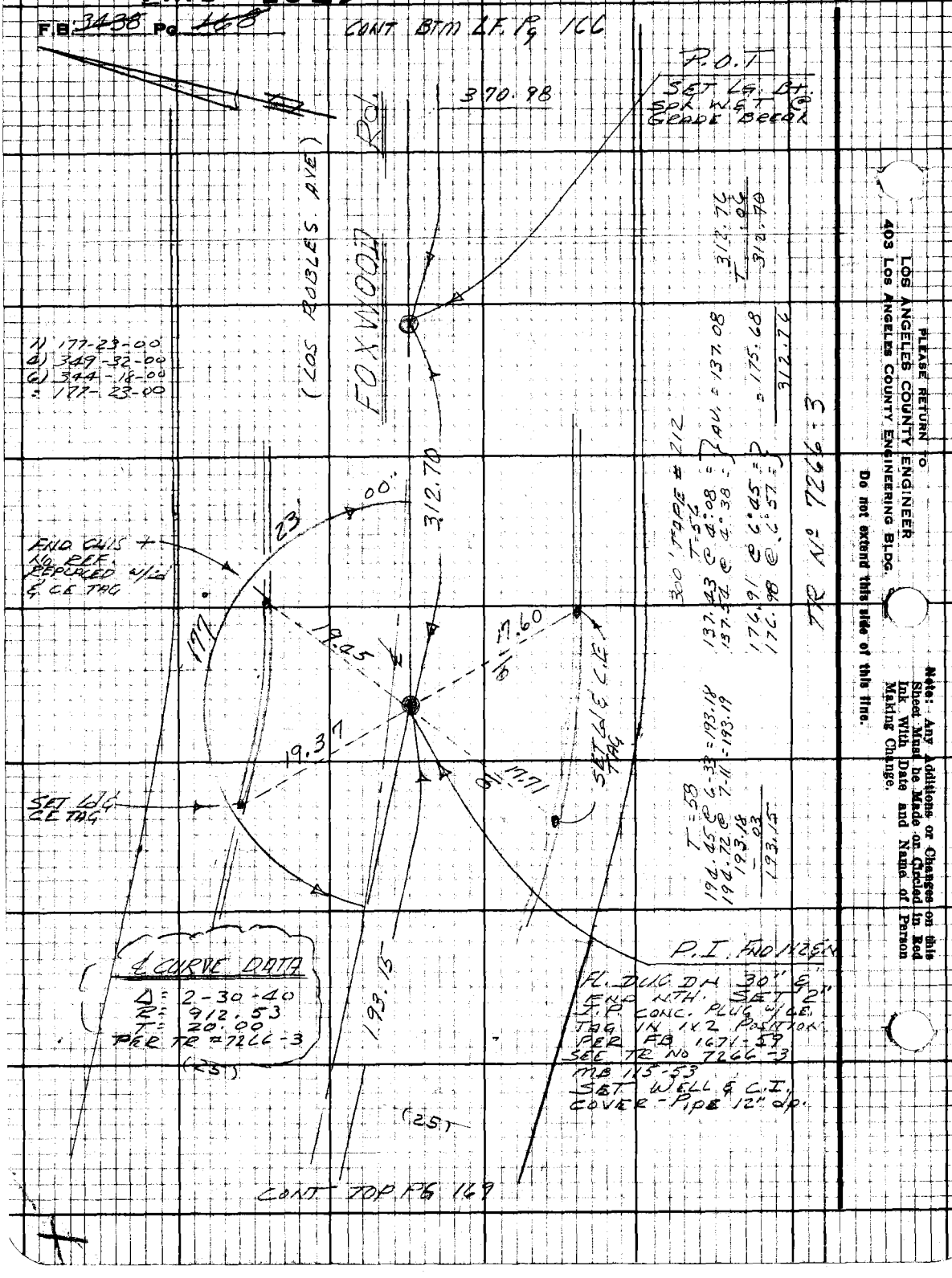

LOS ANGELES COUNTY ENGINEER
403 Los Angeles County Engineering Bldg.

PLEASE RETURN TO

Note: Any Additions or Changes on this Sheet Must be Made on Ruled In Red Ink With Date and Name of Person Making Change.

Do not extend this title of this line.

PWFB 1822

1086

Notes Ck'd by	Survey of [illegible]
Map No.	JN [illegible] Tape [illegible] Std [illegible]
Office Work	Surveyed by [illegible]
Checked	Notes [illegible] Date 4-70
Date	Indexed G. D. BAILEY MAR 29 1974

F.B. [illegible] PG. 169

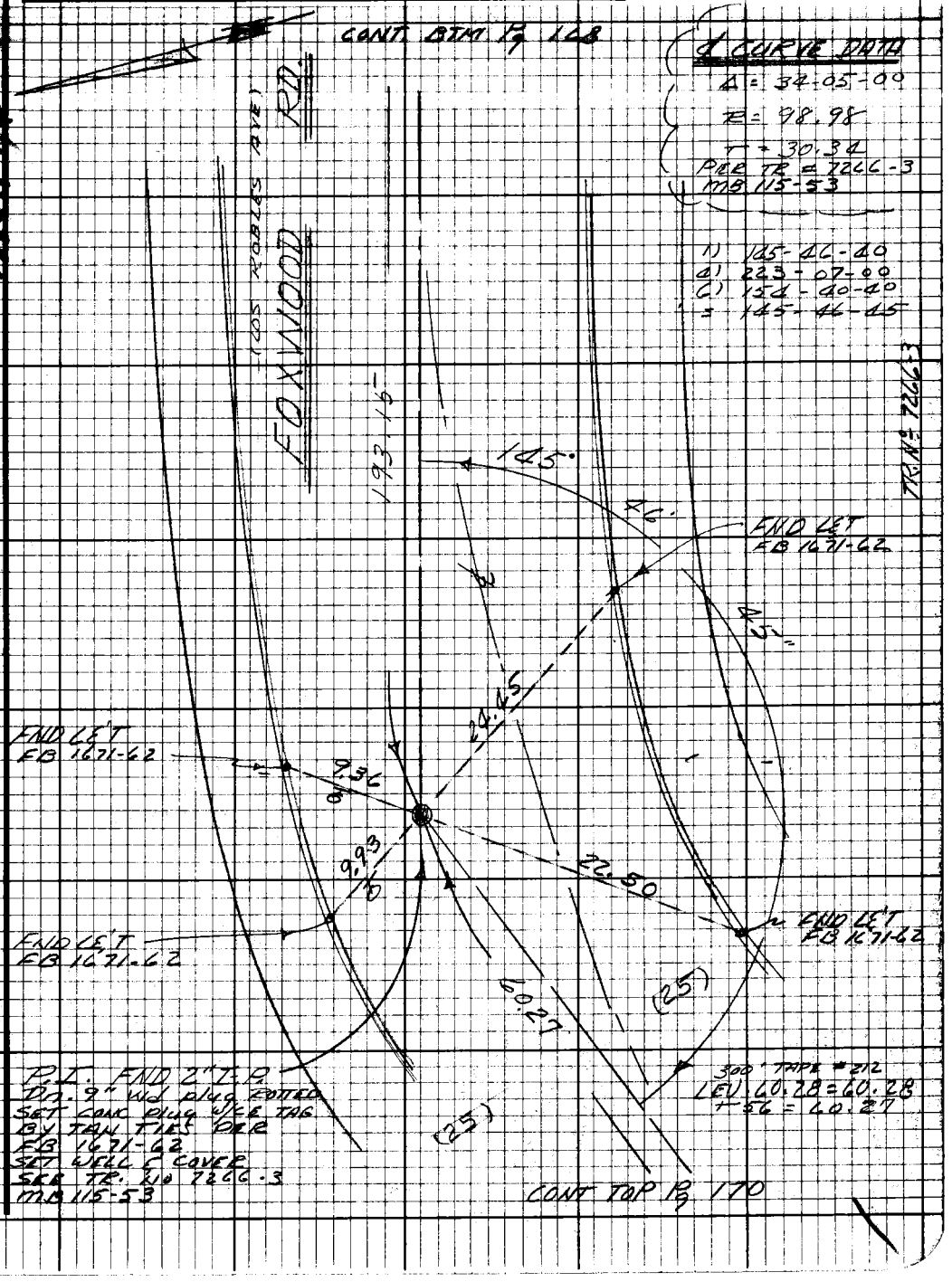

Note: Any Additions or Changes on this Sheet Must be Made or Circled in Red Ink With Date and Name of Person Making Change.

Do not extend this side of this line.

PLEASE RETURN TO
LOS ANGELES COUNTY ENGINEER
403 LOS ANGELES COUNTY ENGINEERING BLDG.

76F3098 CE#310 9-67

PWFB 1822

1087

F.B. 34-38 Pg 170

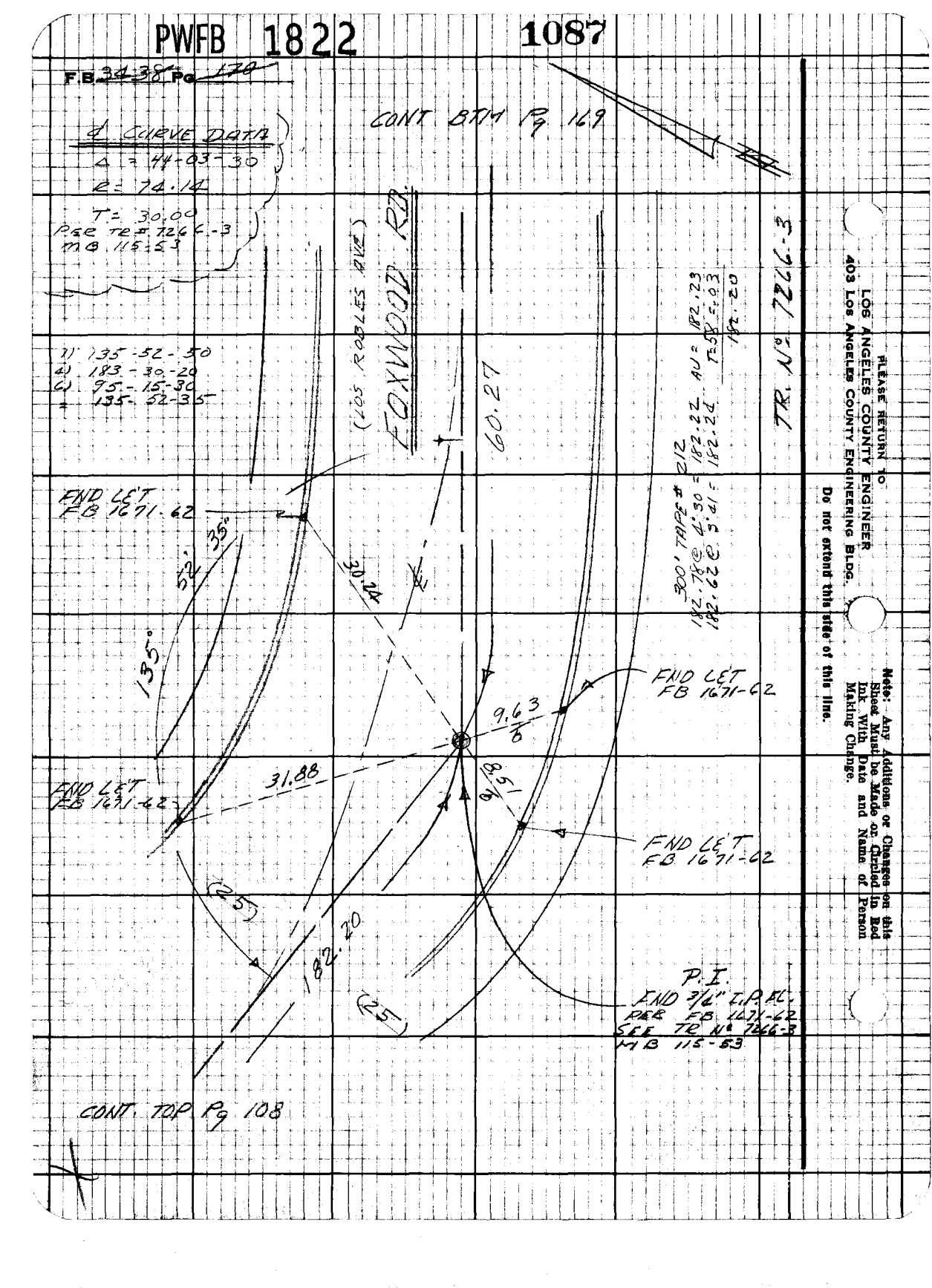

PLEASE RETURN TO
LOS ANGELES COUNTY ENGINEER
403 Los Angeles County Engineering Bldg.

Note: Any Additions or Changes on this Sheet Must be Made or Circled in Red Ink With Date and Name of Person Making Change.

Do not extend this side of this line.

PWFB 1823

1504

Notes Ck'd by
Map No.
Office Work
Checked
Date

Survey of La Crescenta
Surveyed by
Notes LAMDA Date 4-70
Indexed G. D. BAILEY MAR 29 1974

F.B. 2433 Pg. 104

LA CRESCENTA AREA
CENTERLINE RECOVERY
OF
DOVER ROAD

FROM HIGHLAND DR. TO BERKSHIRE AVE.
CAMBRIDGE RD. INCLUDED

NOTE: FOR INDEX SEE PG. 81

J.N. 0303.00
MAY - 1970

PARTY:
E. LAMDA
R. DOVER
D. PRIEBE
G. MARINO

X

Note: Any Additions or Changes on this Sheet Must be Made or Circled in Red. Ink With Date and Name of Person Making Change.

Do not extend this side of this line.

PLEASE RETURN TO
LOS ANGELES COUNTY ENGINEER
403 LOS ANGELES COUNTY ENGINEERING BLDG.

FORM CE 310 2-67

PWFB 1823 1505

F.B. 3438 Pg. 172

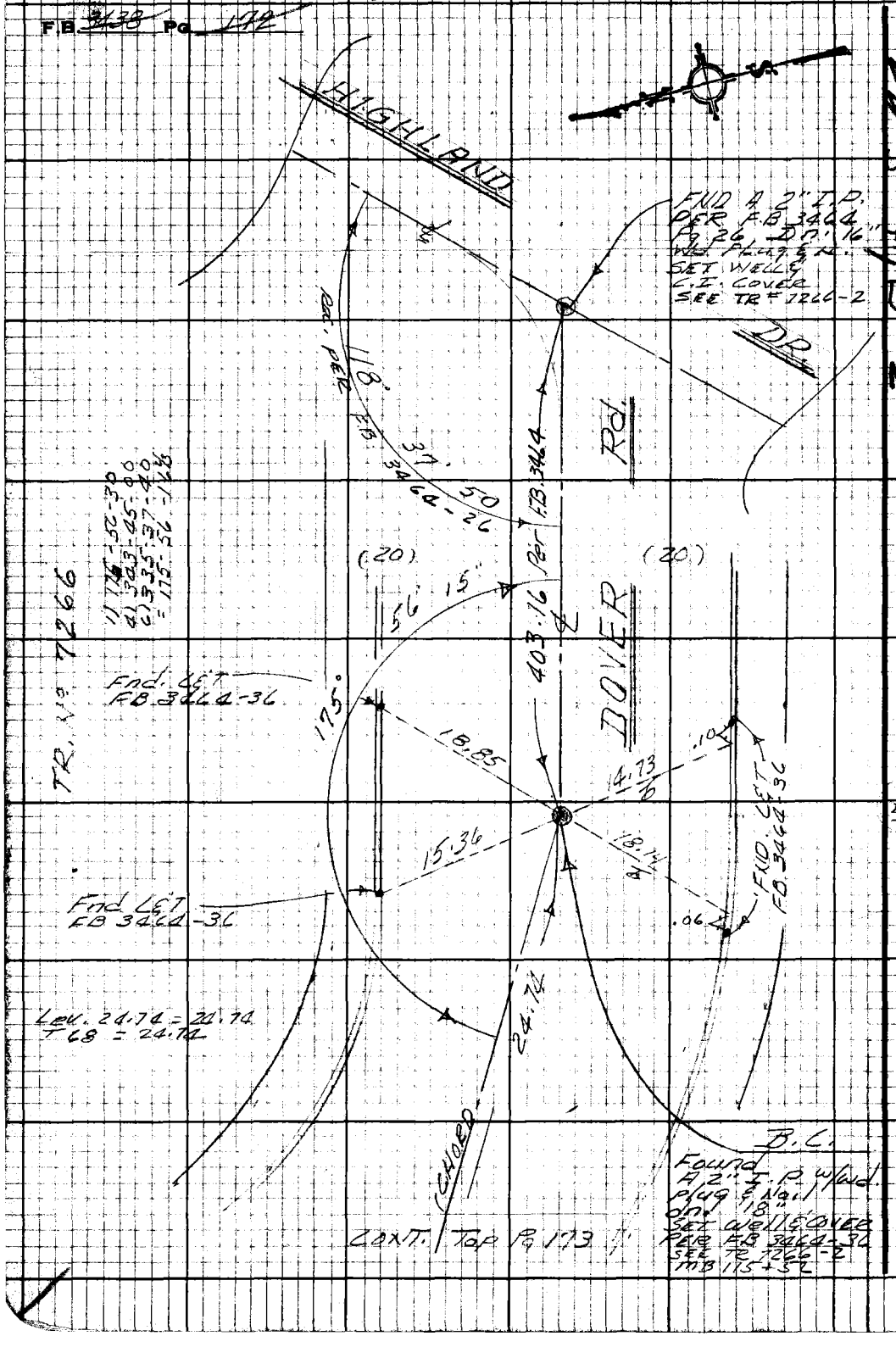

PLEASE RETURN TO
LOS ANGELES COUNTY ENGINEER
403 Los Angeles County Engineering Bldg.

Do not extend this side of this line.

Note: Any Additions or Changes on this Sheet Must be Made or Circled in Red Ink With Date and Name of Person Making Change.

PWFB 1823 1506, 1507

Notes Ck'd by
Map No.
Office Work
Checked
Date

Survey of
JN 4303.00 Tape 0251 Sta 62
Surveyed by
Notes LANDA Date 4-70
Indexed G. D. BAILEY MAR 29 1974

F.B. 3428 PG. 173

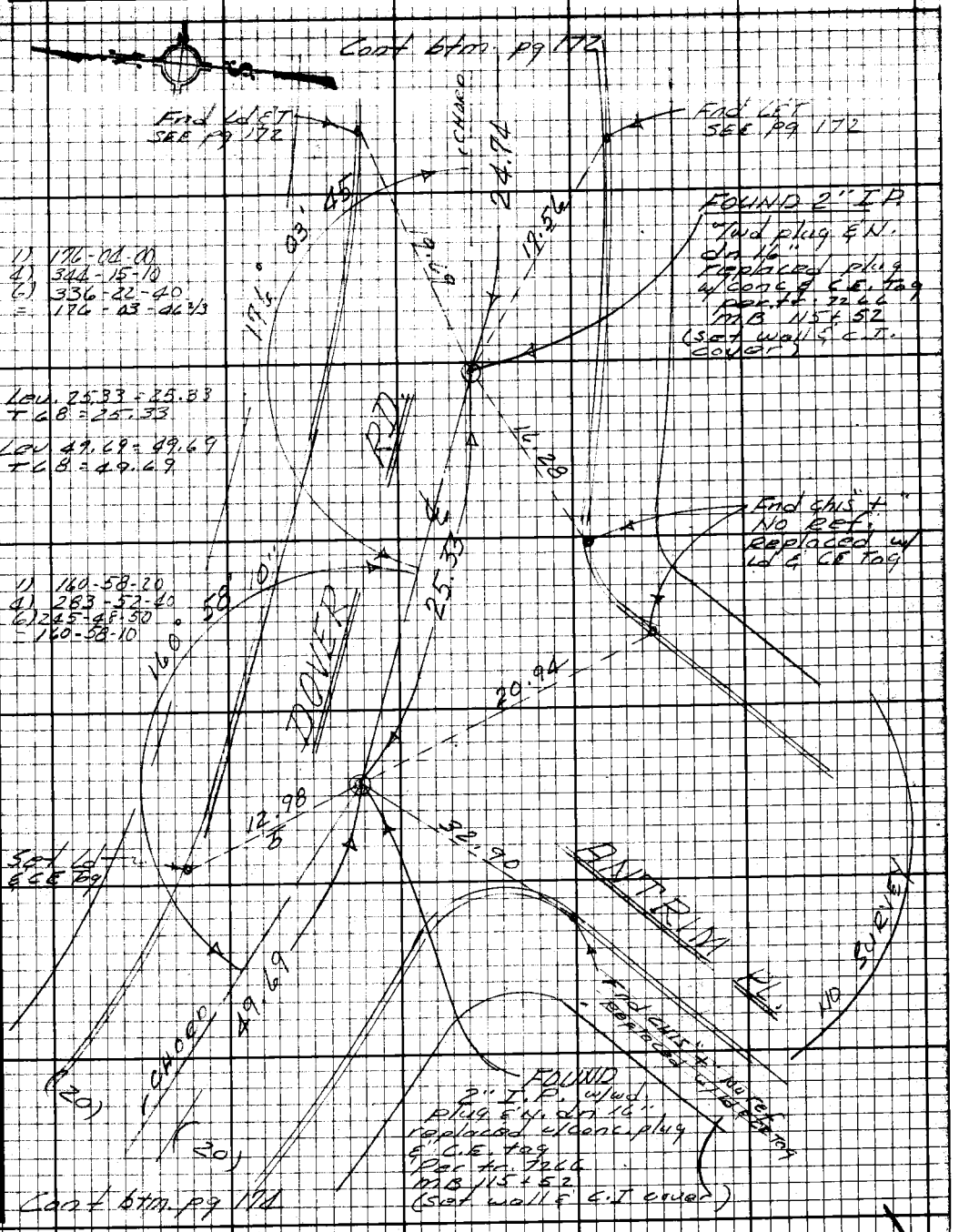

Note: Any Additions or Changes on this Sheet Must be Made or Circled in Red Ink With Date and Name of Person Making Change.

Do not extend this side of this line.

PLEASE RETURN TO
LOS ANGELES COUNTY ENGINEER
403 LOS ANGELES COUNTY ENGINEERING BLDG.

W.S.4, P-2

76P3098 CE#310 9-67

PWFB 1823 1508, 1509

F.B. 3438 Pg. 174

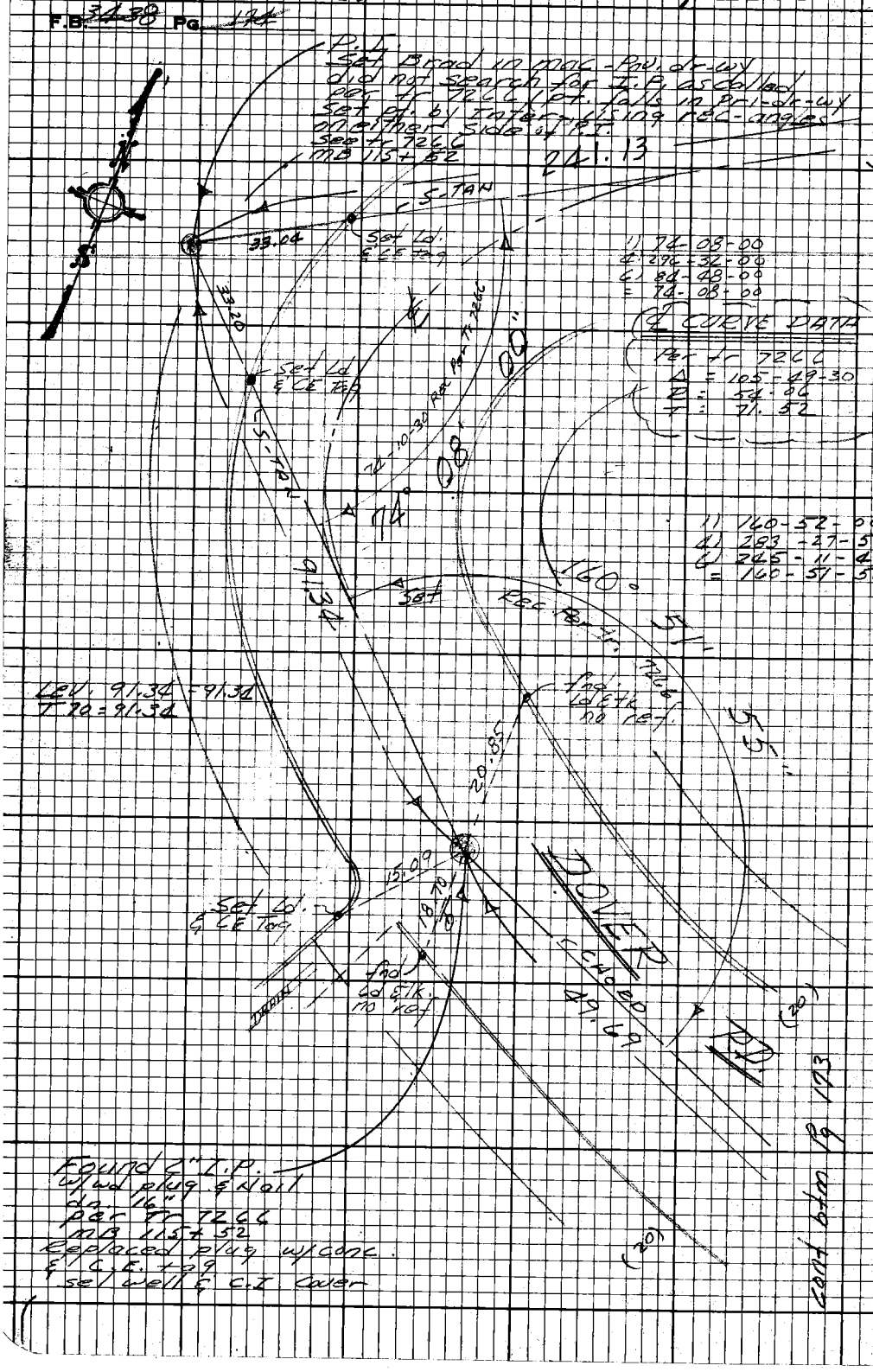

PLEASE RETURN TO
LOS ANGELES COUNTY ENGINEER
403 LOS ANGELES COUNTY ENGINEERING BLDG.
Do not extend this side of this line.
Note: Any Additions or Changes on this Sheet Must be Made or Circled in Red Ink With Date and Name of Person Making Change.

4541 D-2

PWFB 1823

1510

F.B. 3438 Pg. 175

Notes Ck'd by
Map No.
Office Work
Checked
Date

Survey of
Surveyed by
Notes
Indexed G. D. BAILEY MAR 29 1974

Note: Any Additions or Changes on this Sheet Must be Made or Circled in Red Ink With Date and Name of Person Making Change.

Do not extend this side of this line.

PLEASE RETURN TO
LOS ANGELES COUNTY ENGINEER
403 LOS ANGELES COUNTY ENGINEERING BLDG.

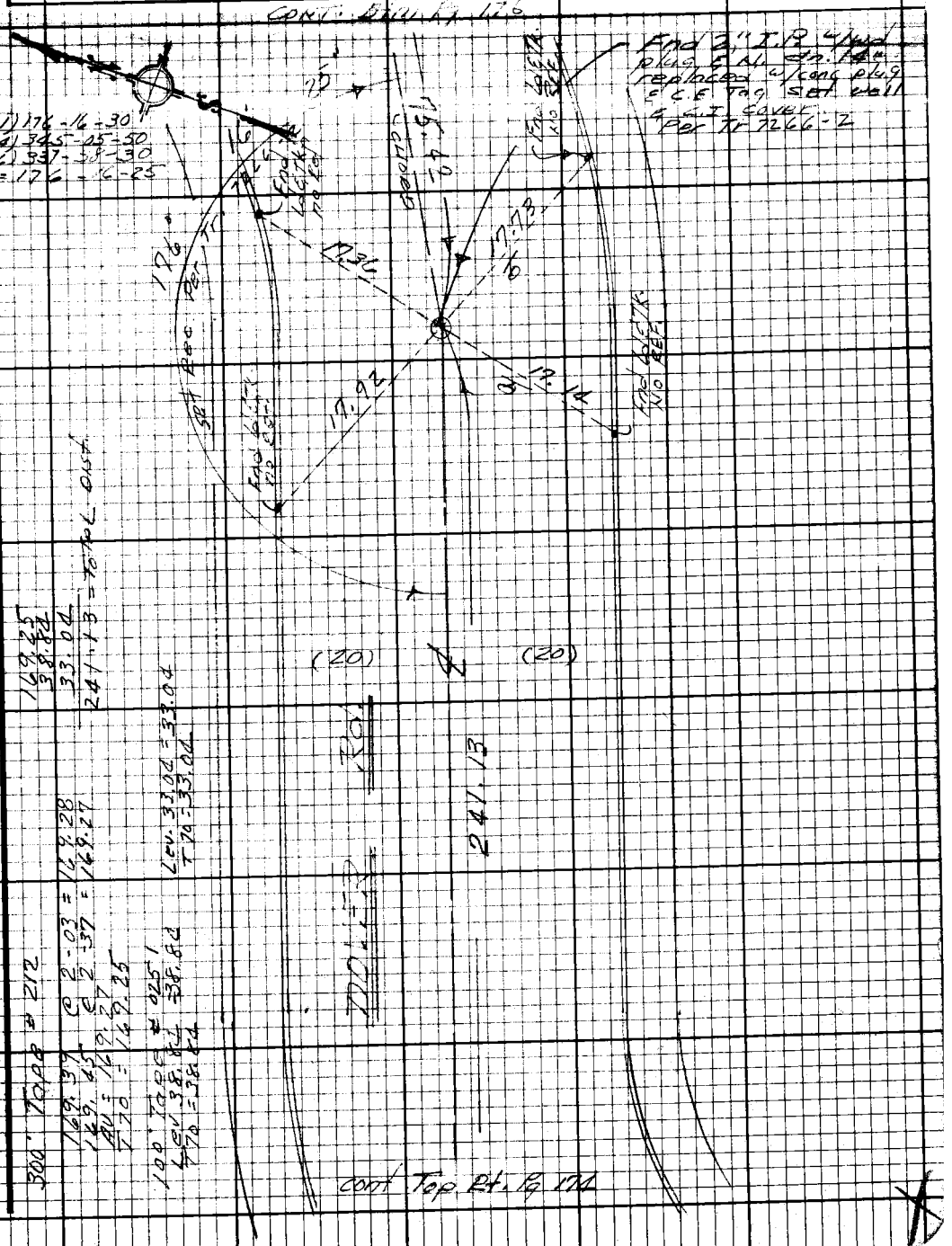

76F3098 CE 310 9/67

PWFB 1823

1511

F.B. 3438 Pg. 176

Cont Btm pg 177

300' Tape # 212

224.75 @ 2°36 = 224.52
224.82 @ 2°56 = 224.52
T 68 = 224.50

1) 170-36-00
4) 322-22-50
6) 303-34-30
= 170-35-45

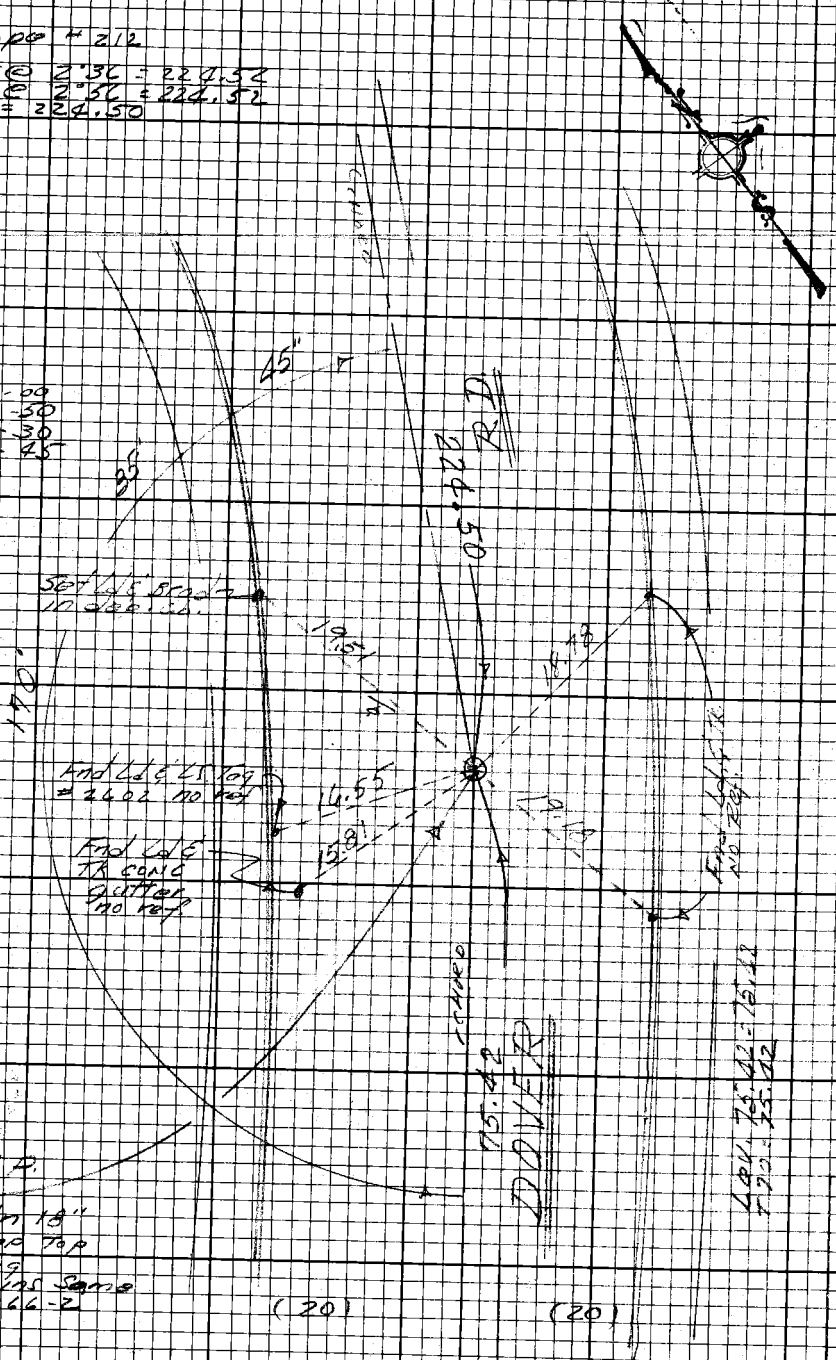

FND 2" I.P. w/wd plug & Nail dn 18" Set Conc. Cap Top of wd. plug nail remains Same per Tr. 7266-2

CONT Top Pg 175

PLEASE RETURN TO
LOS ANGELES COUNTY ENGINEER
403 LOS ANGELES COUNTY ENGINEERING BLDG.

Do not extend this side of this line.

Note: Any Additions or Changes on this Sheet Must be Made or Circled in Red Ink With Date and Name of Person Making Change.

PWFB 1823

1512

Notes Ck'd by	Survey of [illegible]
Map No.	[illegible]
Office Work	Surveyed by
Checked	Notes [illegible] Date [illegible]
Date	Indexed G. D. BAILEY MAR 29 1974

F.B. [illegible] Pg [illegible]

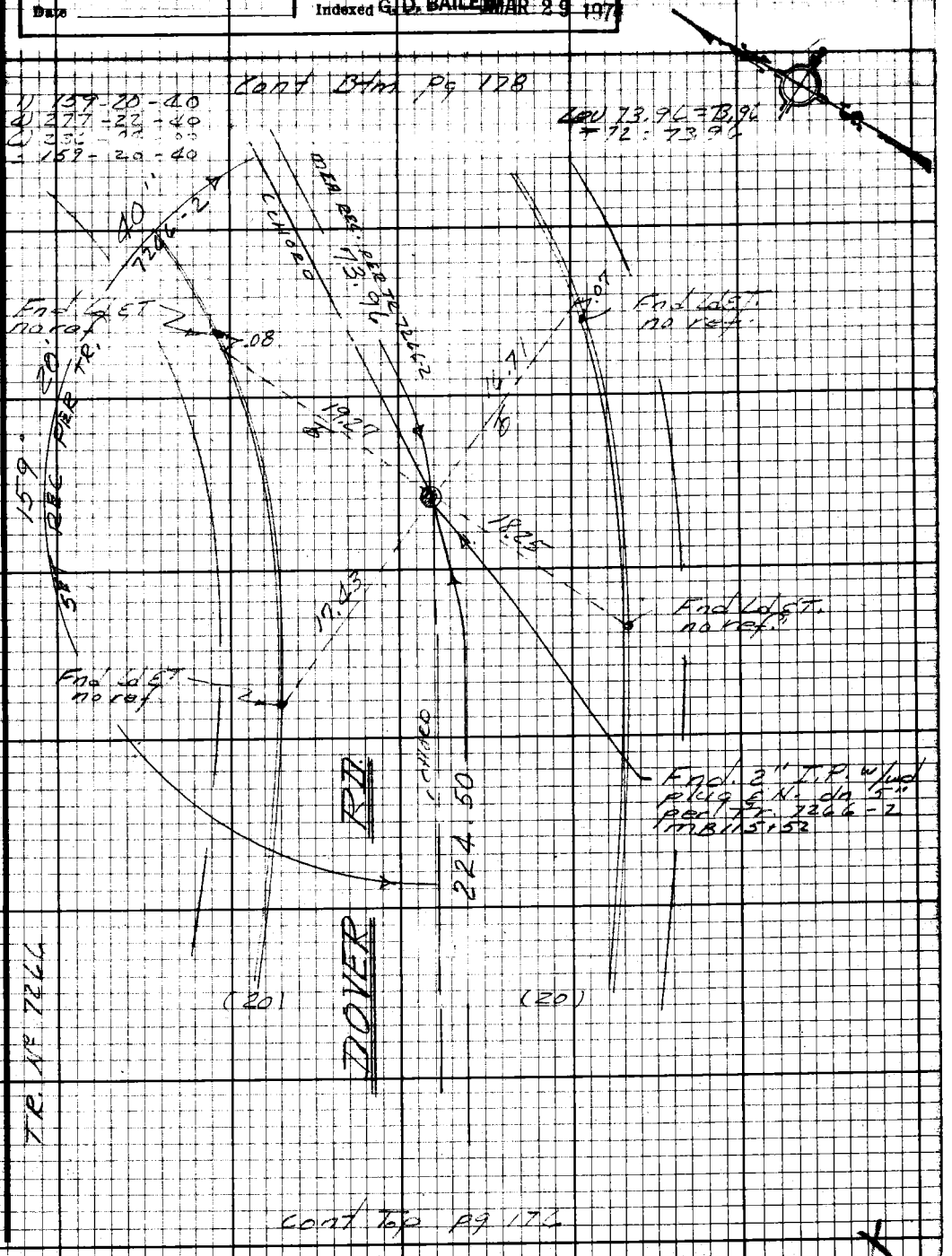

Note: Any Additions or Changes on this Sheet Must be Made or Circled in Red Ink With Date and Name of Person Making Change.

Do not extend this side of this line.

PLEASE RETURN TO
LOS ANGELES COUNTY ENGINEER
403 LOS ANGELES COUNTY ENGINEERING BLDG.

76F3098 CE#310 9.67

PWFB 1823 1513

F.B. ~~3438~~ PG ~~178~~

CONT. BTM PG 179

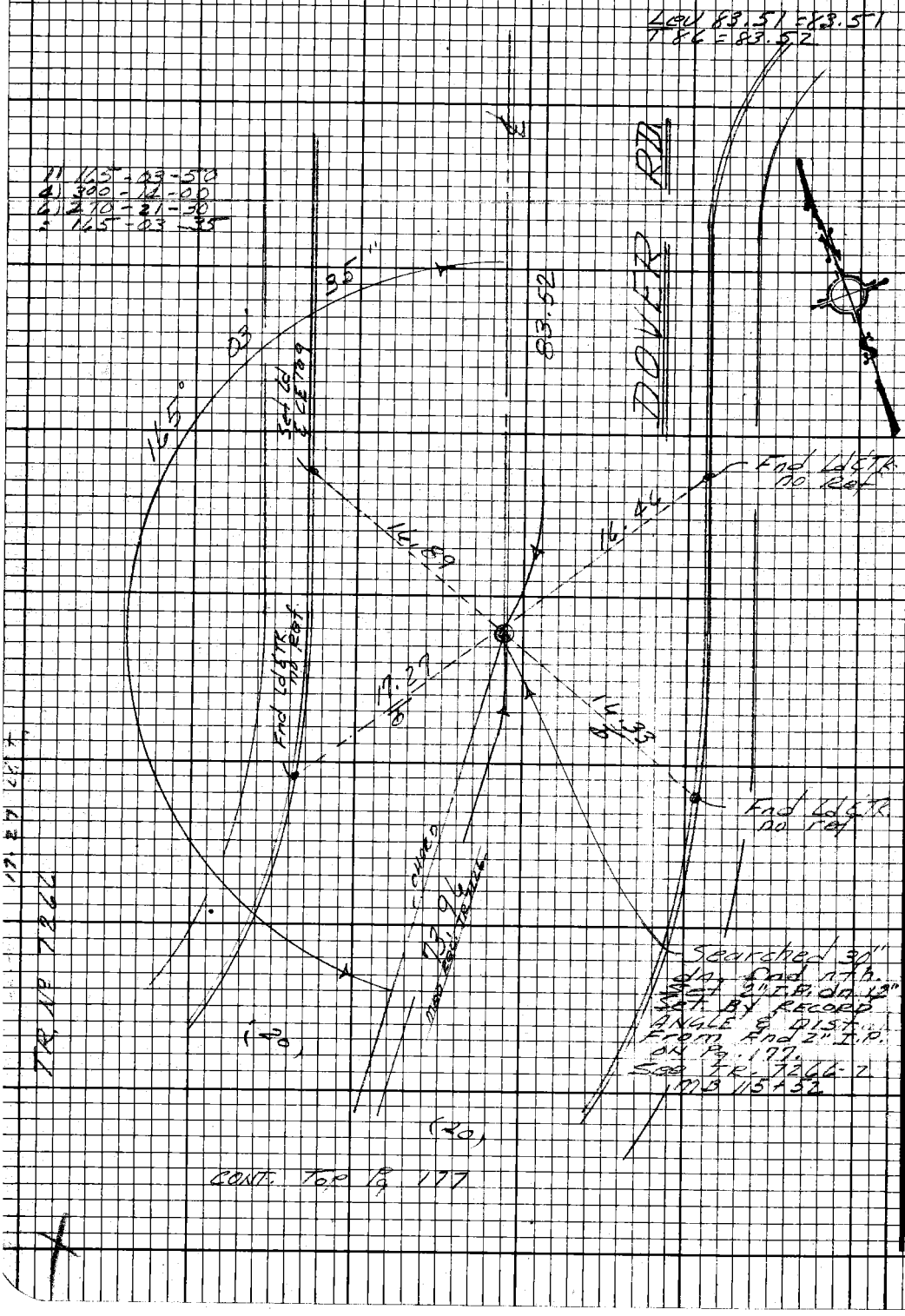

CONT. TOP Pg 177

PLEASE RETURN TO
LOS ANGELES COUNTY ENGINEER
403 LOS ANGELES COUNTY ENGINEERING BLDG.

Do not extend this side of this line.

Note: Any Additions or Changes on this Sheet Must be Made or Circled in Red Ink With Date and Name of Person Making Change.

PWFB 1823

1514

F.B. 3428 Pg. 179

Notes Ck'd by
Map No.
Office Work
Checked
Date

Survey of
Surveyed by
Notes
Date
Indexed G. D. BAILEY MAR 29 1974

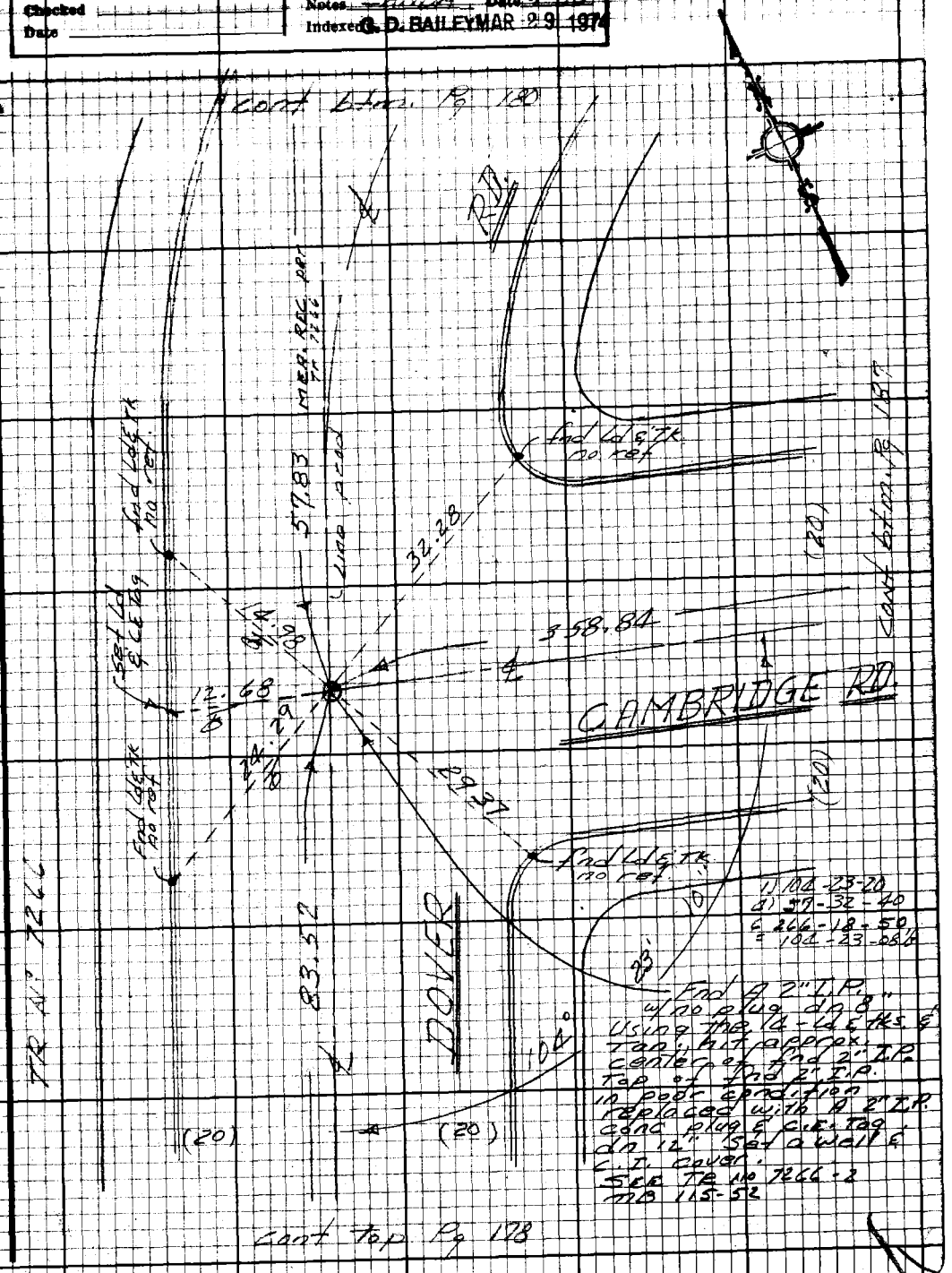

Note: Any Additions or Changes on this Sheet Must be Made or Circled in Red Ink With Date and Name of Person Making Change.

Do not extend this side of this line.

PLEASE RETURN TO
LOS ANGELES COUNTY ENGINEER
403 LOS ANGELES COUNTY ENGINEERING BLDG.

76F3098 CE#310 9-67

PWFB 1823

1515

F.B. 3438 Pg 180

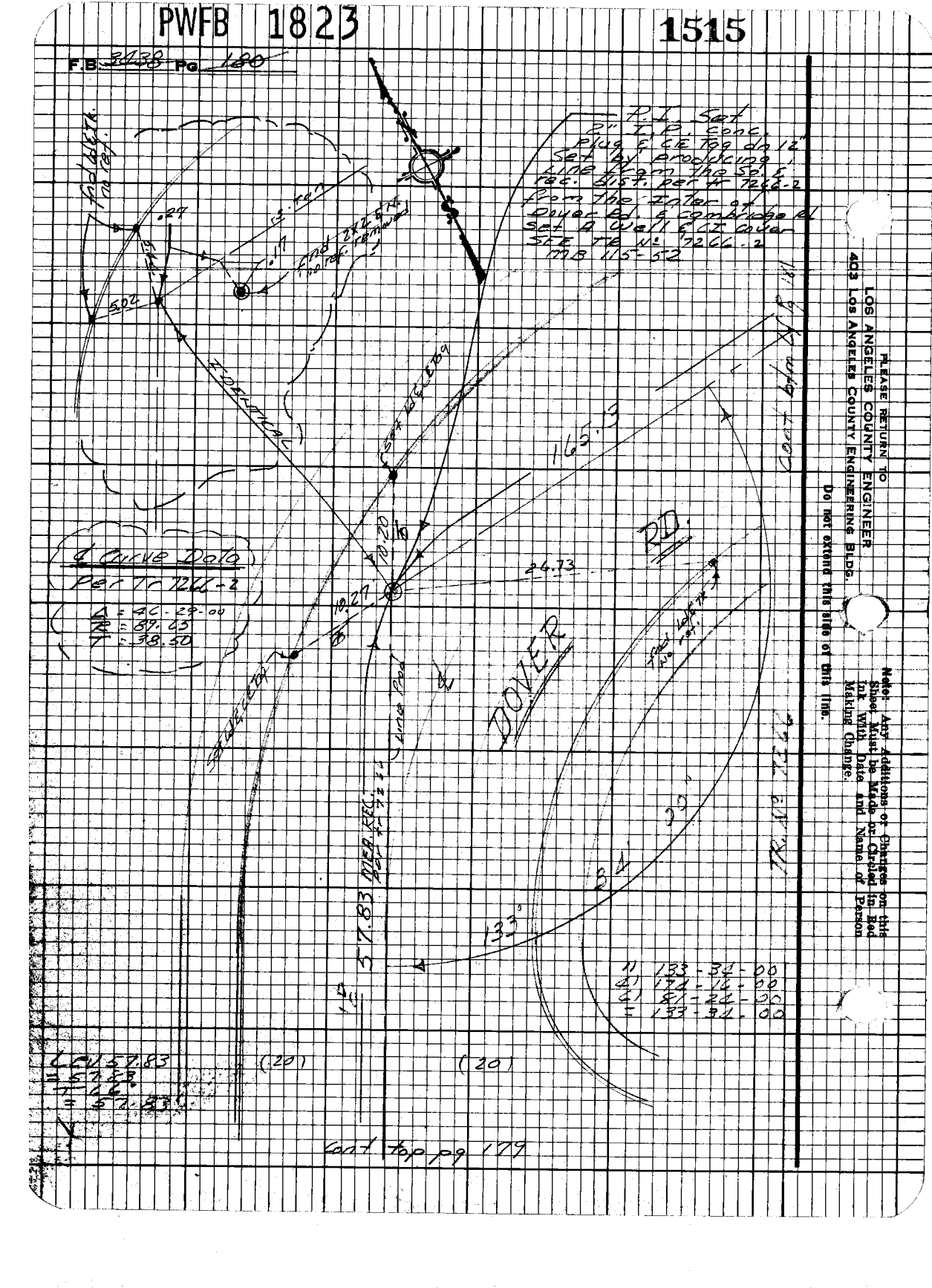

PLEASE RETURN TO
LOS ANGELES COUNTY ENGINEER
403 Los Angeles County Engineering Bldg.

Do not extend this side of this line.

Note: Any Additions or Changes on this Sheet Must be Made or Circled in Red Ink With Date and Name of Person Making Change.

PWFB 1823

1516

F.B. [illegible] PG. 181

Notes Ck'd by
Map No.
Office Work
Checked
Date

Survey of
Surveyed by
Notes [illegible] Date [illegible]
Indexed G. D. BAILEY MAR 29 1974

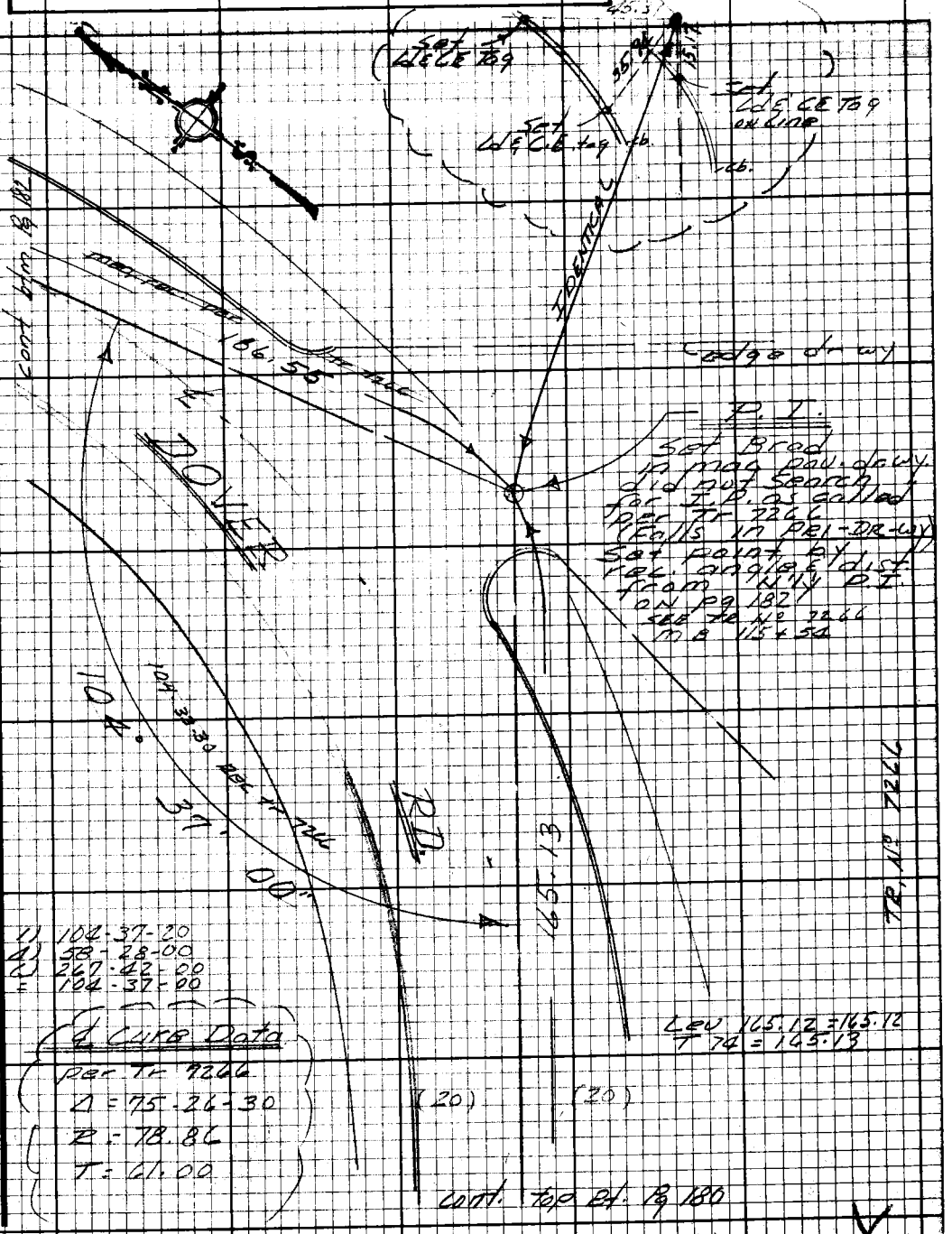

Note: Any Additions or Changes on this Sheet Must be Made or Circled in Red Ink With Date and Name of Person Making Change.

Do not extend this side of this line.

PLEASE RETURN TO
LOS ANGELES COUNTY ENGINEER
403 LOS ANGELES COUNTY ENGINEERING BLDG.

76F3098 CE#310 9-67

F.B. 3138 Pg 182

Cont. top pg 181

PLEASE RETURN TO
LOS ANGELES COUNTY ENGINEER
403 LOS ANGELES COUNTY ENGINEERING BLDG.

Do not extend this side of this line.

Note: Any Additions or Changes on this Sheet Must be Made or Circled in Red Ink With Date and Name of Person Making Change.

PWFB 1823

1518

Notes Ck'd by	Survey of Div. La Crescenta
Map No.	[redacted]
Office Work	Surveyed by E LANDA
Checked	Notes LANDA Date 4-70
Date	Indexed G. D. BAILEY MAR 29 1974

F.B. 3438 Pg. 185

℄ CURVE DATA
per TR 7266
Δ - 23-26-25
R: 1000
T: 30.00

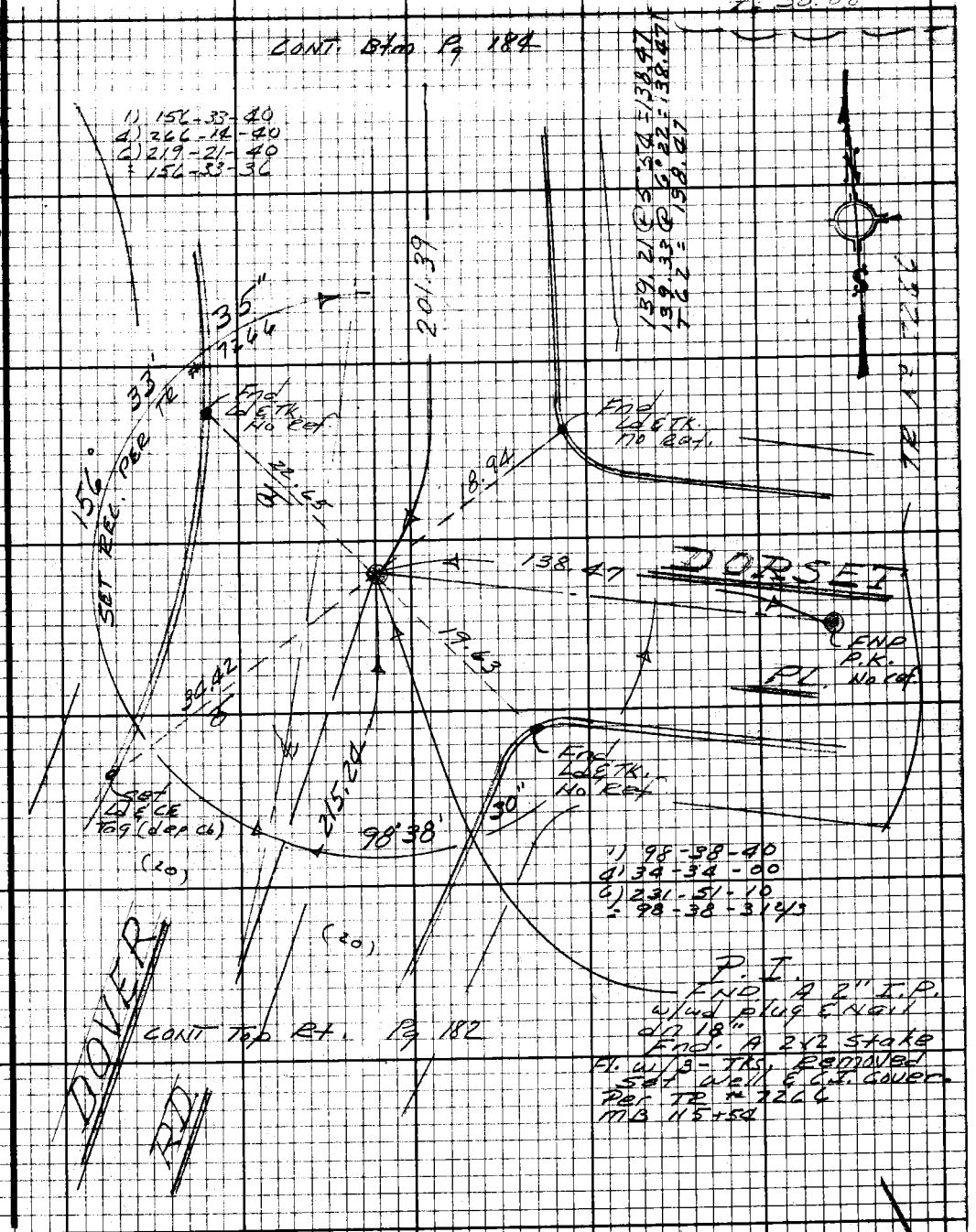

WS-41, D-2

Note: Any Additions or Changes on this Sheet Must be Made or Circled in Red Ink With Date and Name of Person Making Change.

Do not extend this side of this line.

PLEASE RETURN TO
LOS ANGELES COUNTY ENGINEER
403 LOS ANGELES COUNTY ENGINEERING BLDG.

76F3098 CE#310 9-67

PWFB 1823 1519

F.B. ~~3438~~ Pg ~~184~~

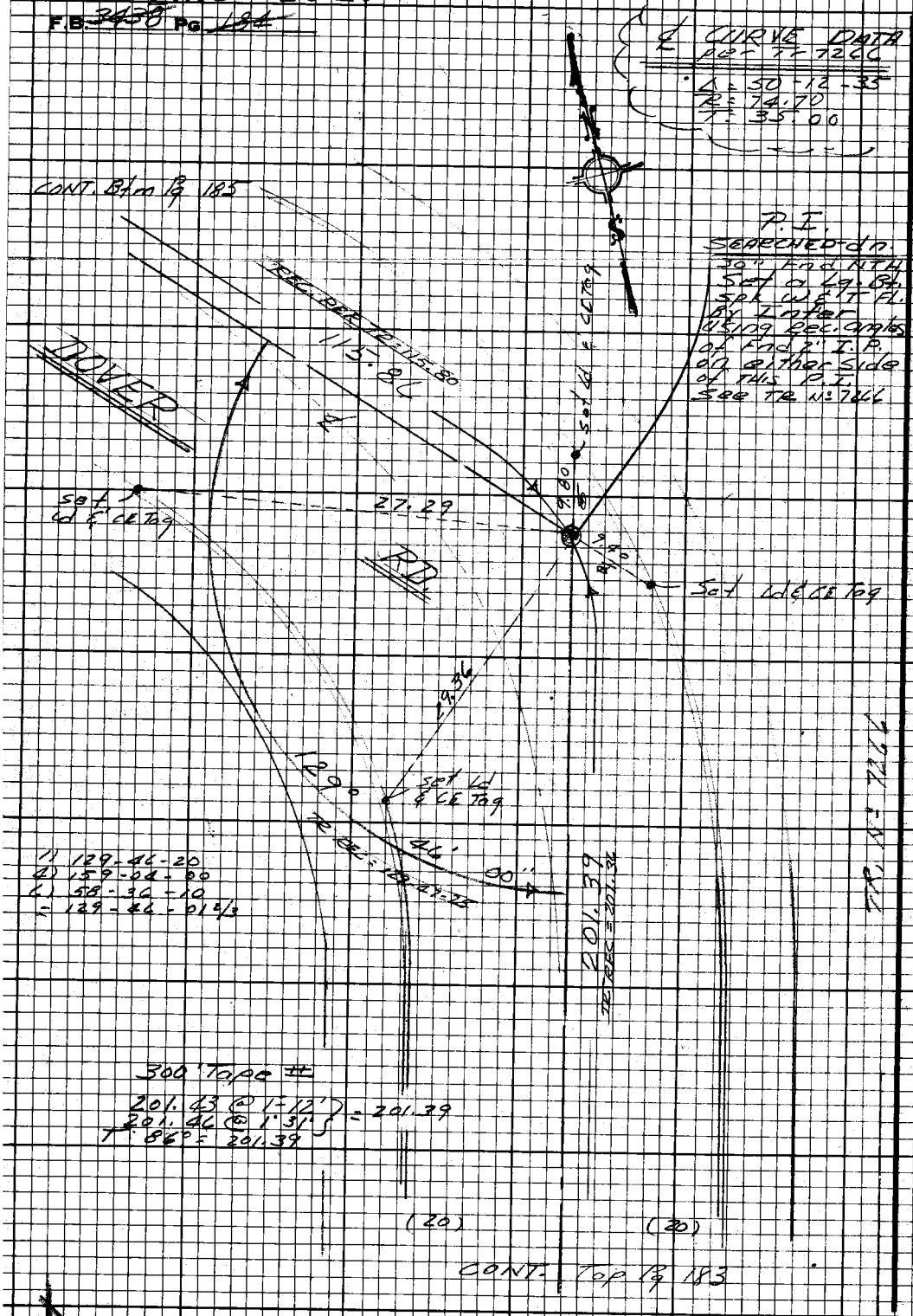

PLEASE RETURN TO
LOS ANGELES COUNTY ENGINEER
403 LOS ANGELES COUNTY ENGINEERING BLDG.

Do not extend this side of this line.

Note: Any Additions or Changes on this Sheet Must be Made or Circled in Red Ink With Date and Name of Person Making Change.

PWFB 1823

1520

Notes Ck'd by	Survey of
Map No.	
Office Work	Surveyed by
Checked	Notes Date
Date	Indexed G. D. BAILEY MAR 29 1974

F.B. Pg. 185

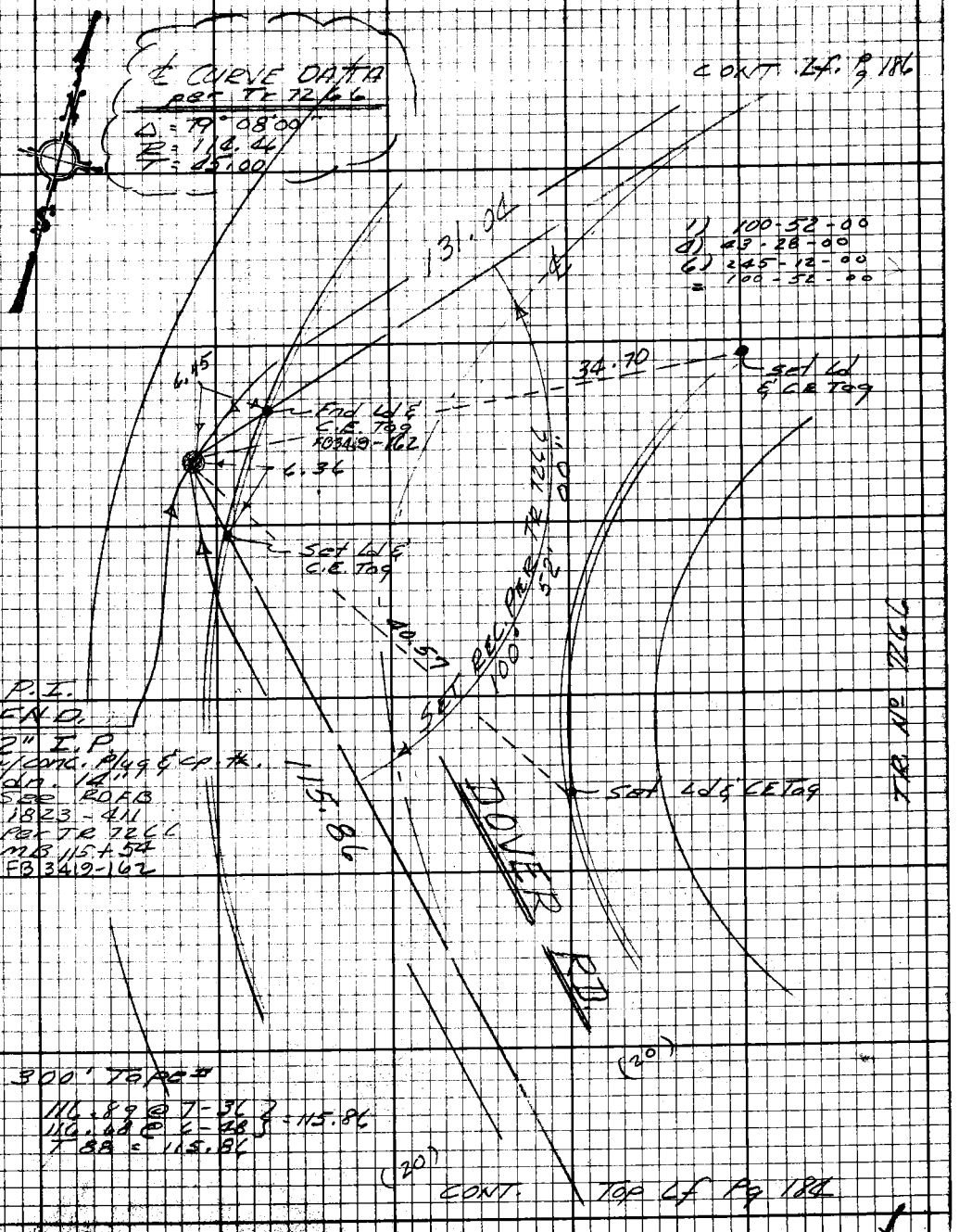

Note: Any Additions or Changes on this Sheet Must be Made or Circled in Red Ink With Date and Name of Person Making Change.

Do not extend this side of this line.

PLEASE RETURN TO
LOS ANGELES COUNTY ENGINEER
403 LOS ANGELES COUNTY ENGINEERING BLDG.

76F3098 CE#310 9/67

PWFB 1823

1521

F.B. ~~3438~~ Pg ~~186~~

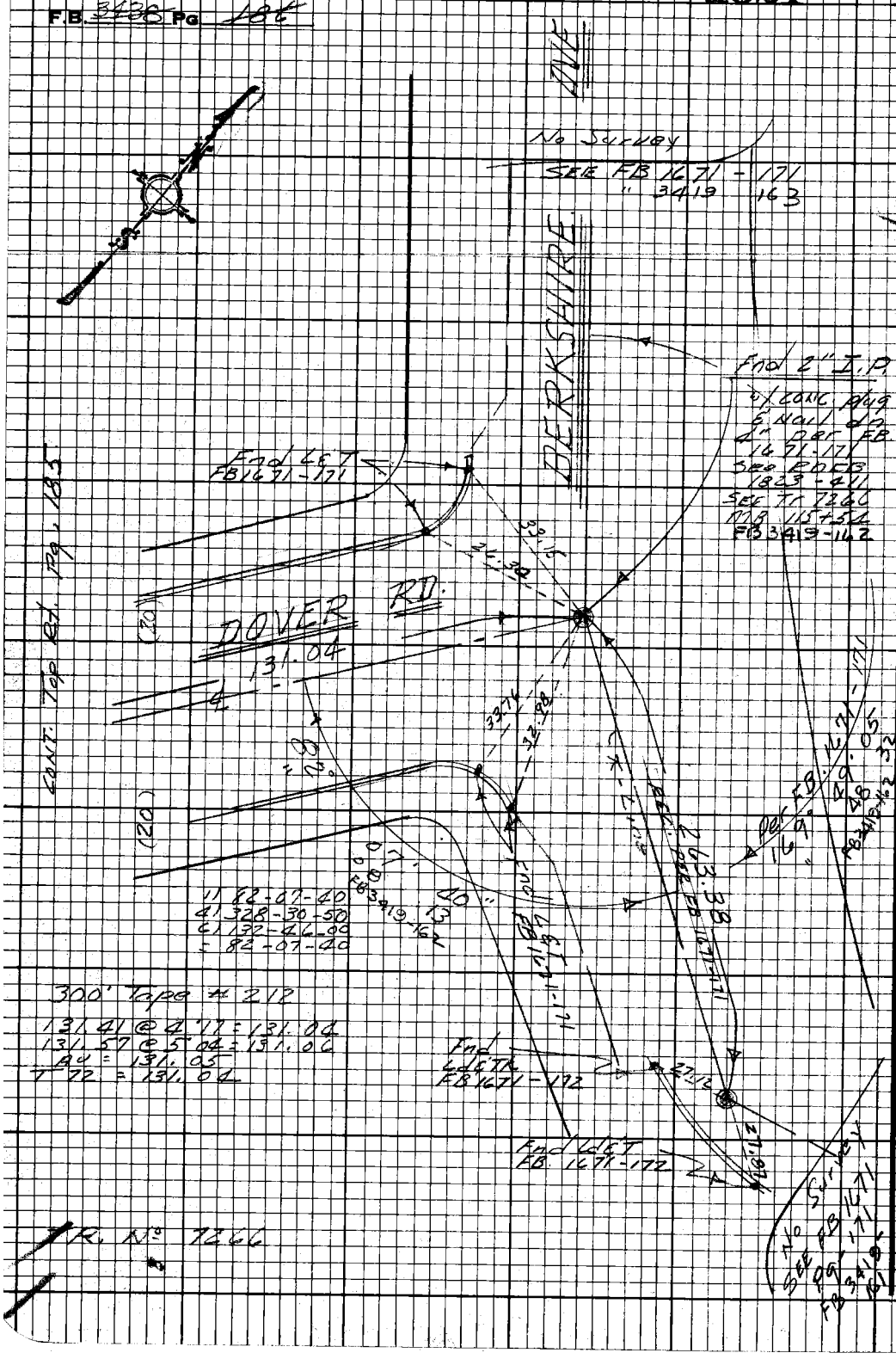

W.S. 88, A-6

PLEASE RETURN TO
LOS ANGELES COUNTY ENGINEER
403 LOS ANGELES COUNTY ENGINEERING BLDG.

Do not extend this side of this line.

Note: Any Additions or Changes on this Sheet Must be Made or Circled in Red Ink With Date and Name of Person Making Change.

PWFB 1823

1522

Notes Ck'd by	Survey of La Crescenta ℄
Map No.	
Office Work	Surveyed by E. Landa
Checked	Notes G. Landa Date 5-70
Date	Indexed G. D. BAILEY MAR 29 1974

F.B. 3439 Pg. 187

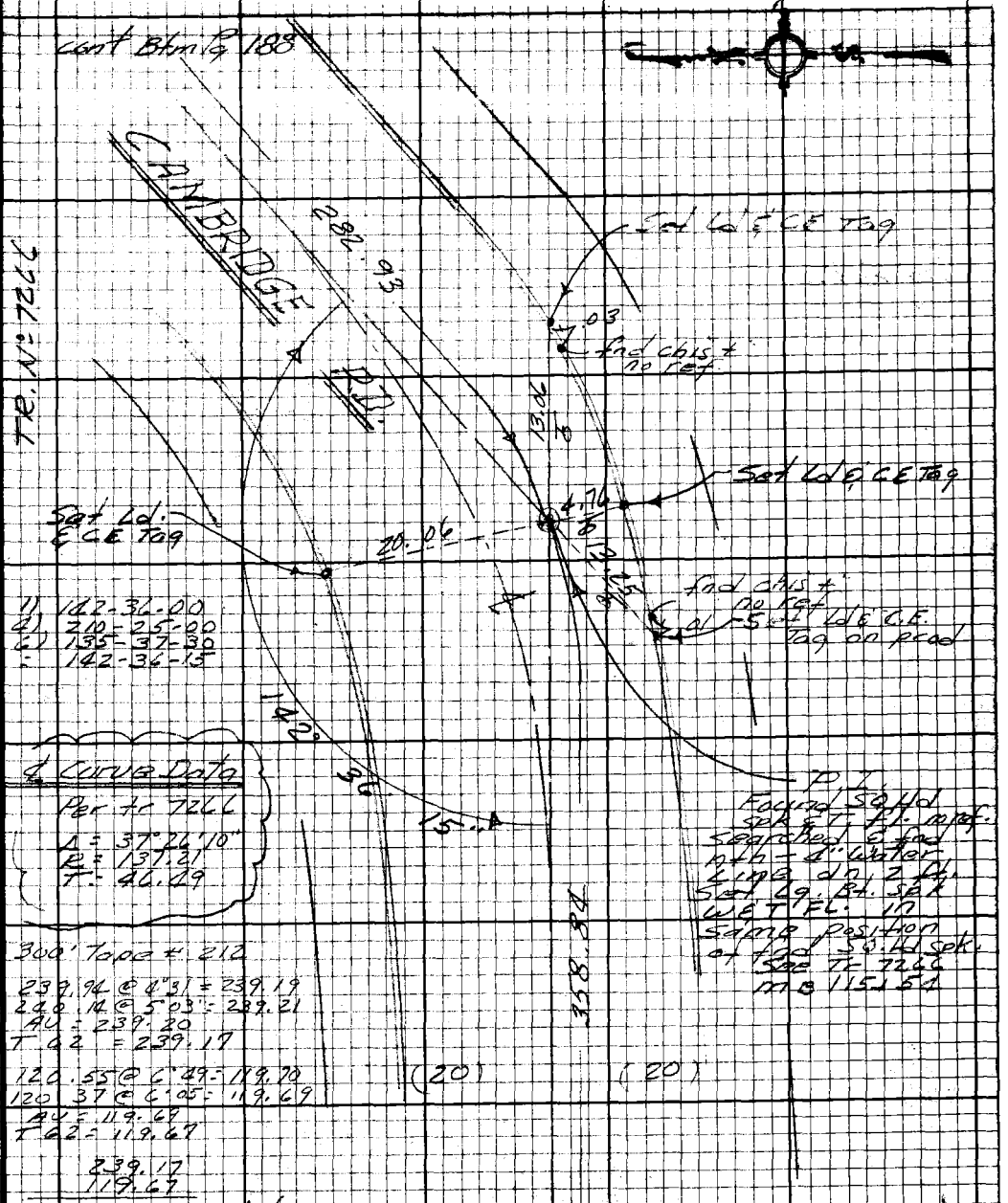

1) 142-36-00
4) 210-25-00
6) 135-37-30
= 142-36-15

℄ Curve Data
Per tr 7266
Δ = 37°26'10"
R = 137.21
T = 46.49

300' Tape # 212

239.94 @ 4°31 = 239.19
240.14 @ 5°03' = 239.21
AU = 239.20
T 62 = 239.17

120.55 @ 6°49 = 119.70
120.37 @ 6°05 = 119.69
AU = 119.69
T 62 = 119.67

239.17
119.67
358.84 = Total

cont. Rt. Pg 179

Note: Any Additions or Changes on this Sheet Must be Made or Circled in Red Ink With Date and Name of Person Making Change.

Do not extend this side of this line.

PLEASE RETURN TO
LOS ANGELES COUNTY ENGINEER
403 Los Angeles County Engineering Bldg.

76F3098 CE#310 9-67

PWFB 1823 1523

F.B. 3438 Pg 188

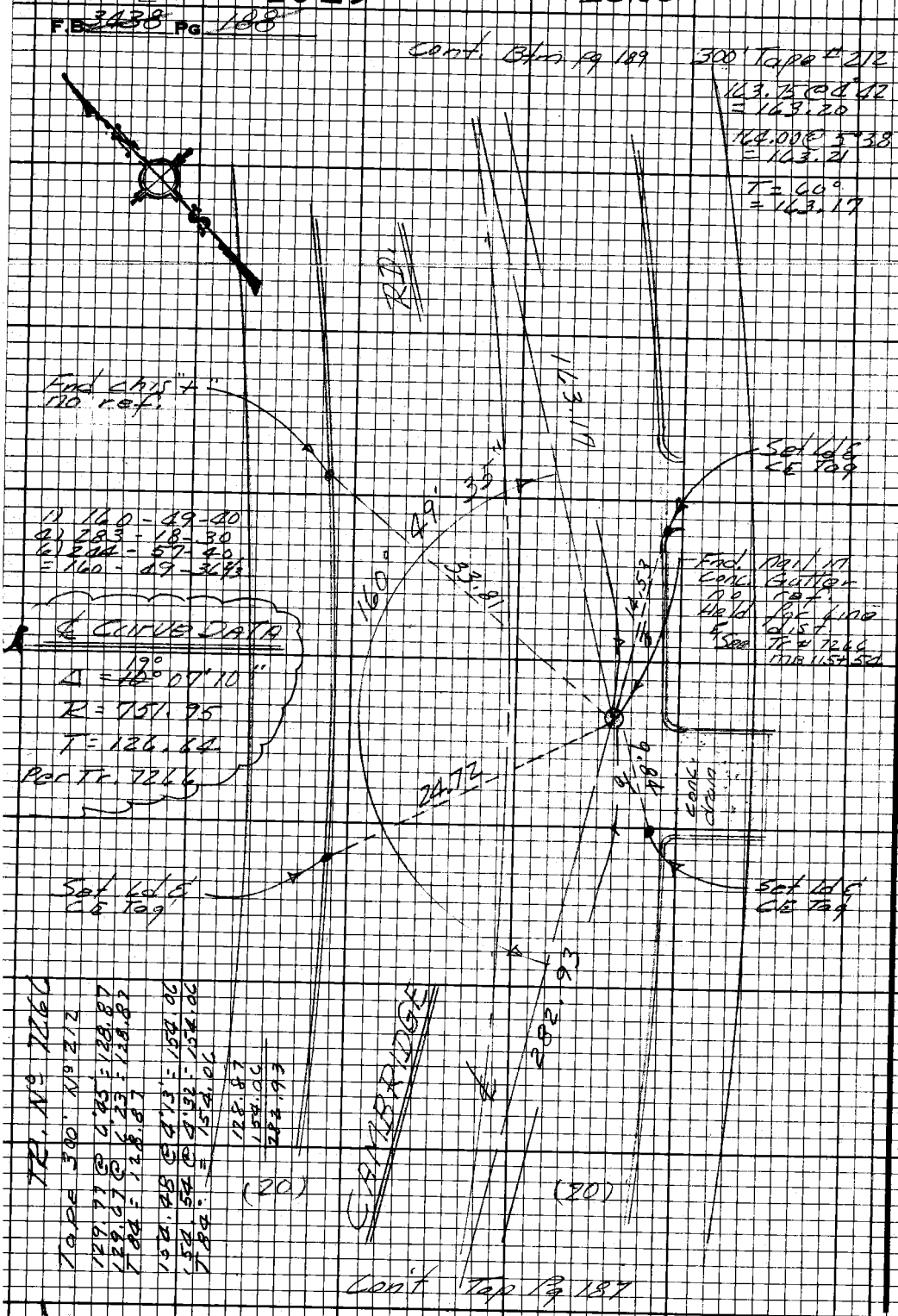

PLEASE RETURN TO
LOS ANGELES COUNTY ENGINEER
403 LOS ANGELES COUNTY ENGINEERING BLDG.

Do not extend this side of this line.

Note: Any Additions or Changes on this Sheet Must be Made or Circled in Red Ink With Date and Name of Person Making Change.

PWFB 1823

1524

Notes Ck'd by	Survey of La Crescent
Map No.	
Office Work	Surveyed by E. Landa
Checked	Notes E. Landa Date 5-70
Date	Indexed G. D. BAILEY MAR 29 1974

F.B. 3122 PG. 199

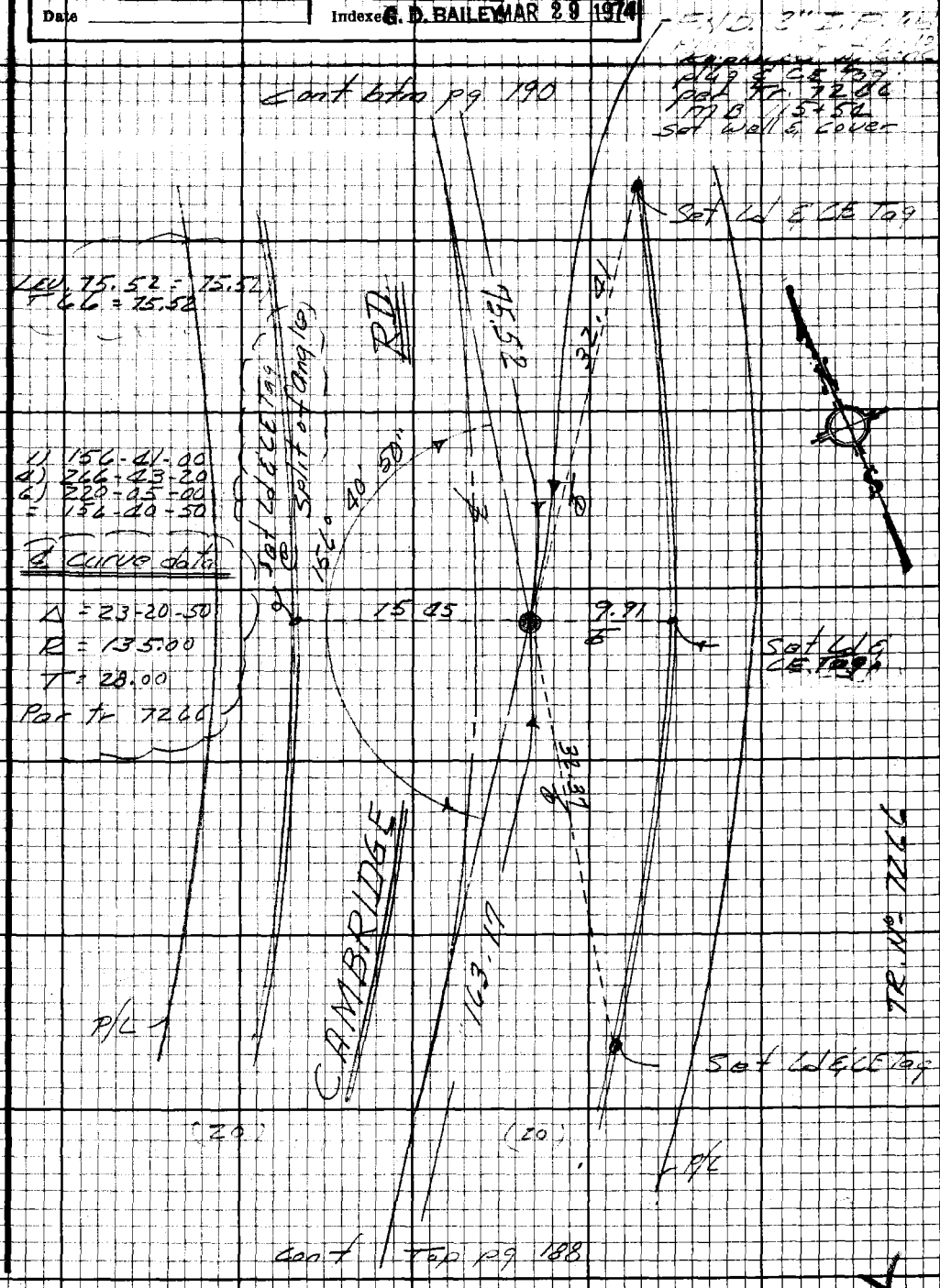

Note: Any Additions or Changes on this Sheet Must be Made or Circled in Red Ink With Date and Name of Person Making Change.

Do not extend this side of this line.

PLEASE RETURN TO
LOS ANGELES COUNTY ENGINEER
403 LOS ANGELES COUNTY ENGINEERING BLDG.

76F3098 CE#310 9-67

PWFB 1823

1525

F.B. 2438 Pg 190

cont bfm. Pg 191

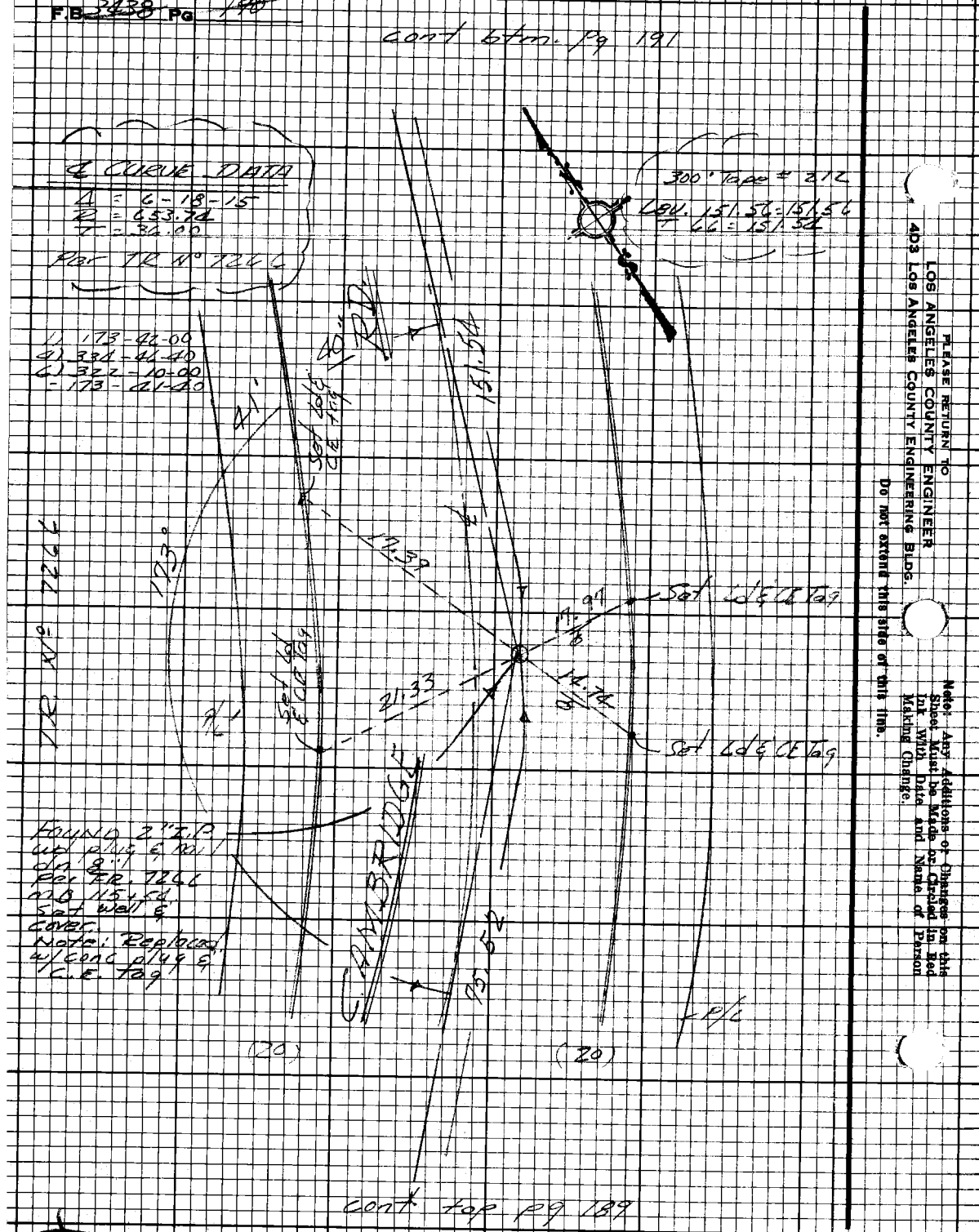

PLEASE RETURN TO
LOS ANGELES COUNTY ENGINEER
403 Los Angeles County Engineering Bldg.

Do not extend this side of this line.

Note: Any Additions or Changes on this Sheet Must be Made or Circled in Red Ink With Date and Name of Person Making Change.

PWFB 1823

1526

Notes Ck'd by _____
Map No. _____
Office Work _____
Checked _____
Date _____

Survey of Div 5 La Crescenta
Surveyed by E. LANDA
Notes E. LANDA Date 5-70
Indexed G. D. BAILEY MAR 29 1974

F.B. 3439 PG. 194

300' Tape #212
134.30 @ 4° 13' = 133.94
134.51 @ 5° 12' = 133.95
AV = 133.94
T 62° = 133.92

cont RT. pg 192

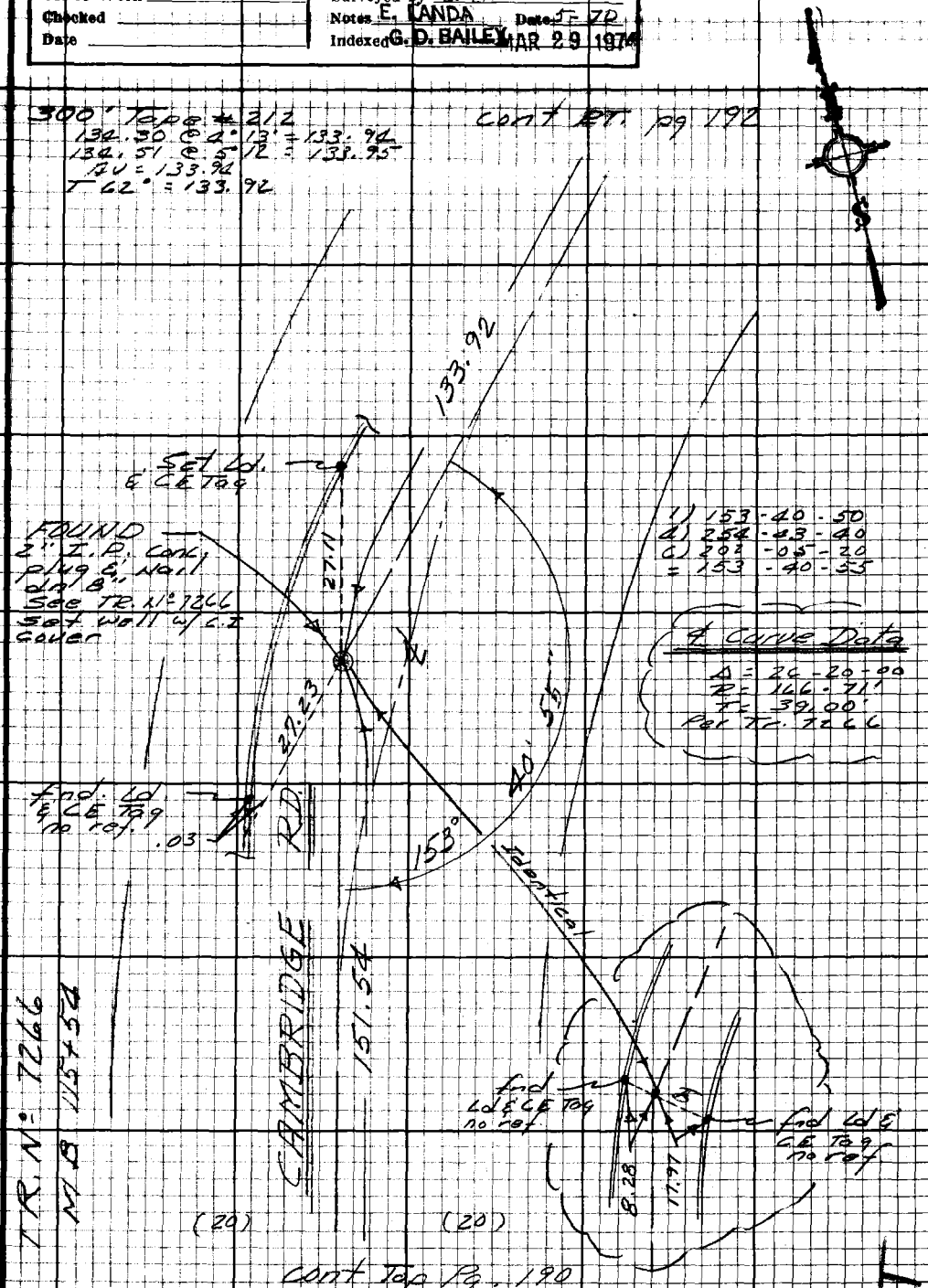

1) 153-40-50
4) 254-43-40
6) 202-05-20
= 153-40-55

℄ Curve Data
Δ = 26-20-00
R = 166.71'
T = 39.00'
Per Tr. 7266

cont Top Pg. 190

Note: Any Additions or Changes on this Sheet Must be Made or Circled in Red Ink With Date and Name of Person Making Change.

Do not extend this side of this line.

PLEASE RETURN TO
LOS ANGELES COUNTY ENGINEER
403 LOS ANGELES COUNTY ENGINEERING BLDG.

76F3098 CE#310 9-67

PWFB 1823 1527

F.B. 3438 Pg 192

PLEASE RETURN TO
LOS ANGELES COUNTY ENGINEER
403 LOS ANGELES COUNTY ENGINEERING BLDG.

Do not extend this side of this line.

Note: Any Additions or Changes on this Sheet Must be Made or Circled in Red Ink With Date and Name of Person Making Change.

PWFB 1722

41

Notes Ck'd by	Survey of La Crescenta [illegible]
Map No.	JN 0303 [illegible] Tape 212 Std. [illegible]
Office Work	Surveyed by E
Checked	Notes E. Landa Date 7-70
Date	Index G. D. BAILEY MAR 29 1974

F. B. 313A PG. ~~193~~

LA CRESCENTA

CENTER LINE RETRACEMENT

DIV. 5

INVERNESS DR.

NOTE: FOR INDEX OF THIS ST. SEE Pg 82-86

PARTY

E. Landa
R. Smith
J. Sykes
D. Peterson

Note: Any Additions or Changes on This Sheet Must be Made or Circled in Red Ink With Date and Name of Person Making Change.

Do not extend this side of this line.

PLEASE RETURN TO
COUNTY OF LOS ANGELES
DEPARTMENT OF COUNTY ENGINEER
403 LOS ANGELES COUNTY ENGINEERING BLDG.

76F309S CE#310 3-68

PWFB 1722

42

F. B. 3438 PG. 194

cont btm pg 195

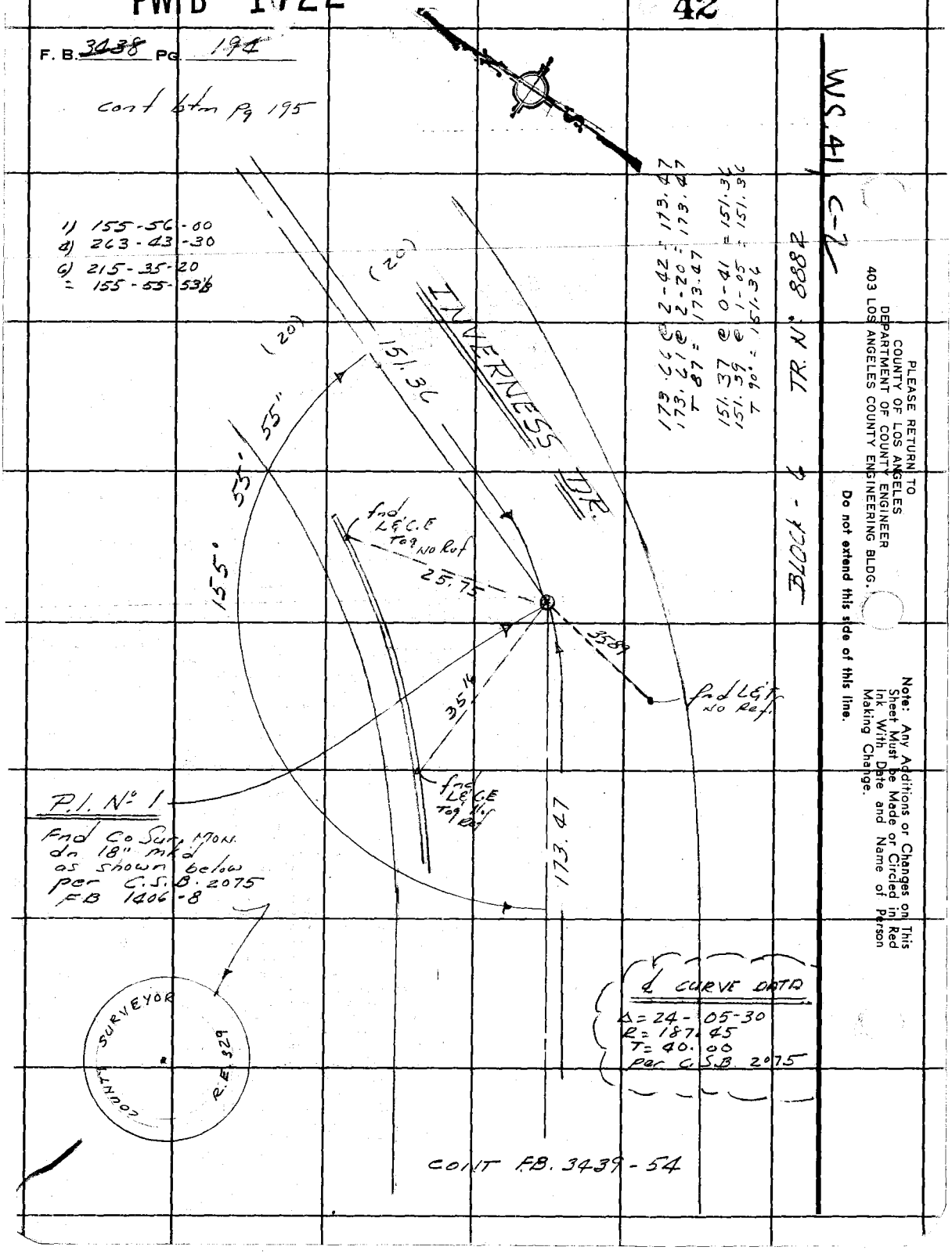

PLEASE RETURN TO
COUNTY OF LOS ANGELES
DEPARTMENT OF COUNTY ENGINEER
403 LOS ANGELES COUNTY ENGINEERING BLDG.

Do not extend this side of this line.

Note: Any Additions or Changes on This Sheet Must be Made or Circled in Red Ink With Date and Name of Person Making Change.

PWFB 1722 43

Notes Ck'd by	Survey of La Crescenta
Map No.	JN 8303 Tape 212 Std
Office Work	Surveyed by E. LANDA
Checked	Notes E. LANDA Date 7-70
Date	Indexed G. D. BAILEY MAR 29 1974

F.B. 2-3 PG. 19

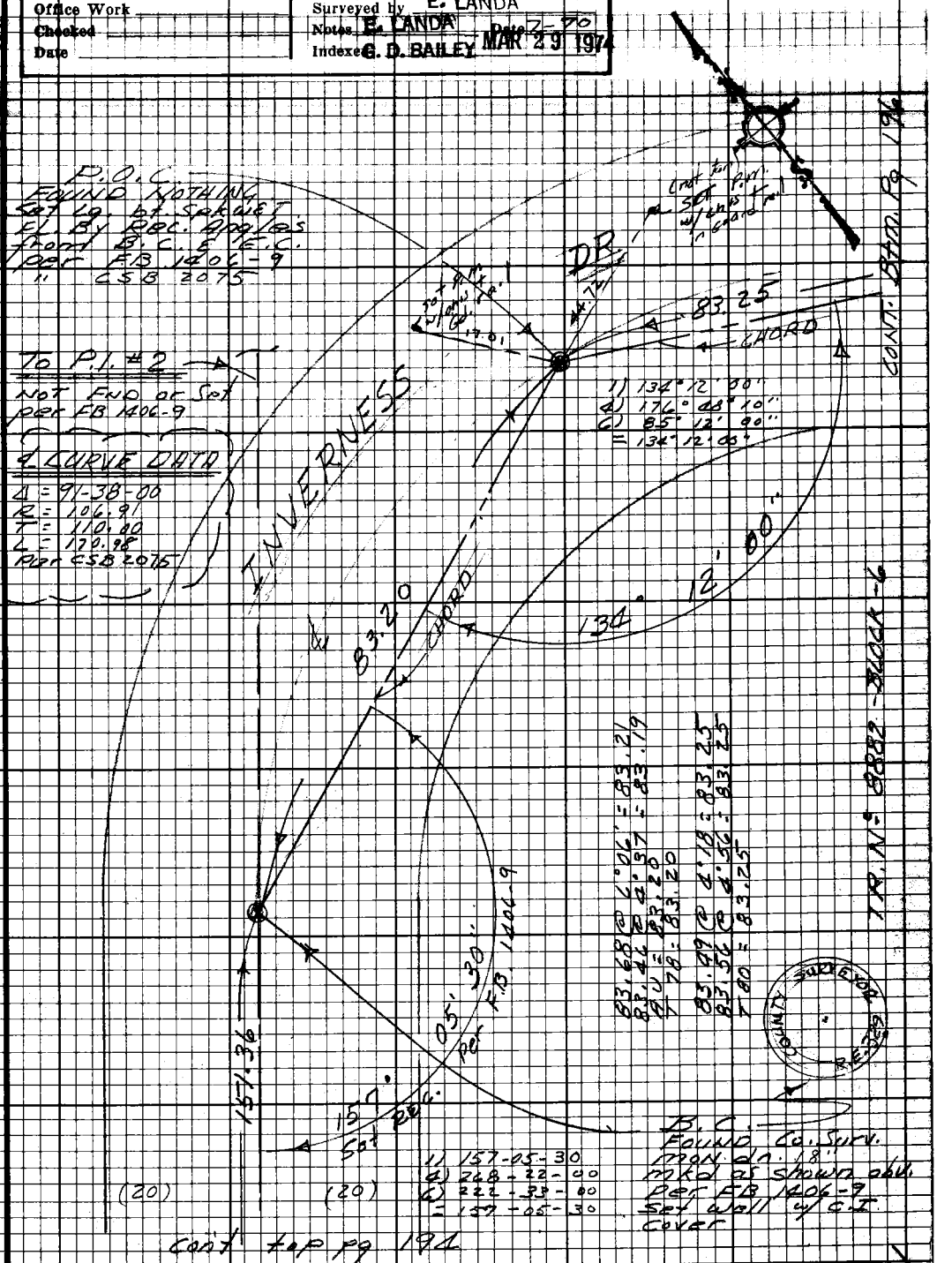

Note: Any Additions or Changes on this Sheet Must be Made or Circled in Red Ink With Date and Name of Person Making Change.

Do not extend this side of this line.

PLEASE RETURN TO
LOS ANGELES COUNTY ENGINEER
403 LOS ANGELES COUNTY ENGINEERING BLDG.

76F3098 CE#310 9-67

F.B. 3438 Pg. 196

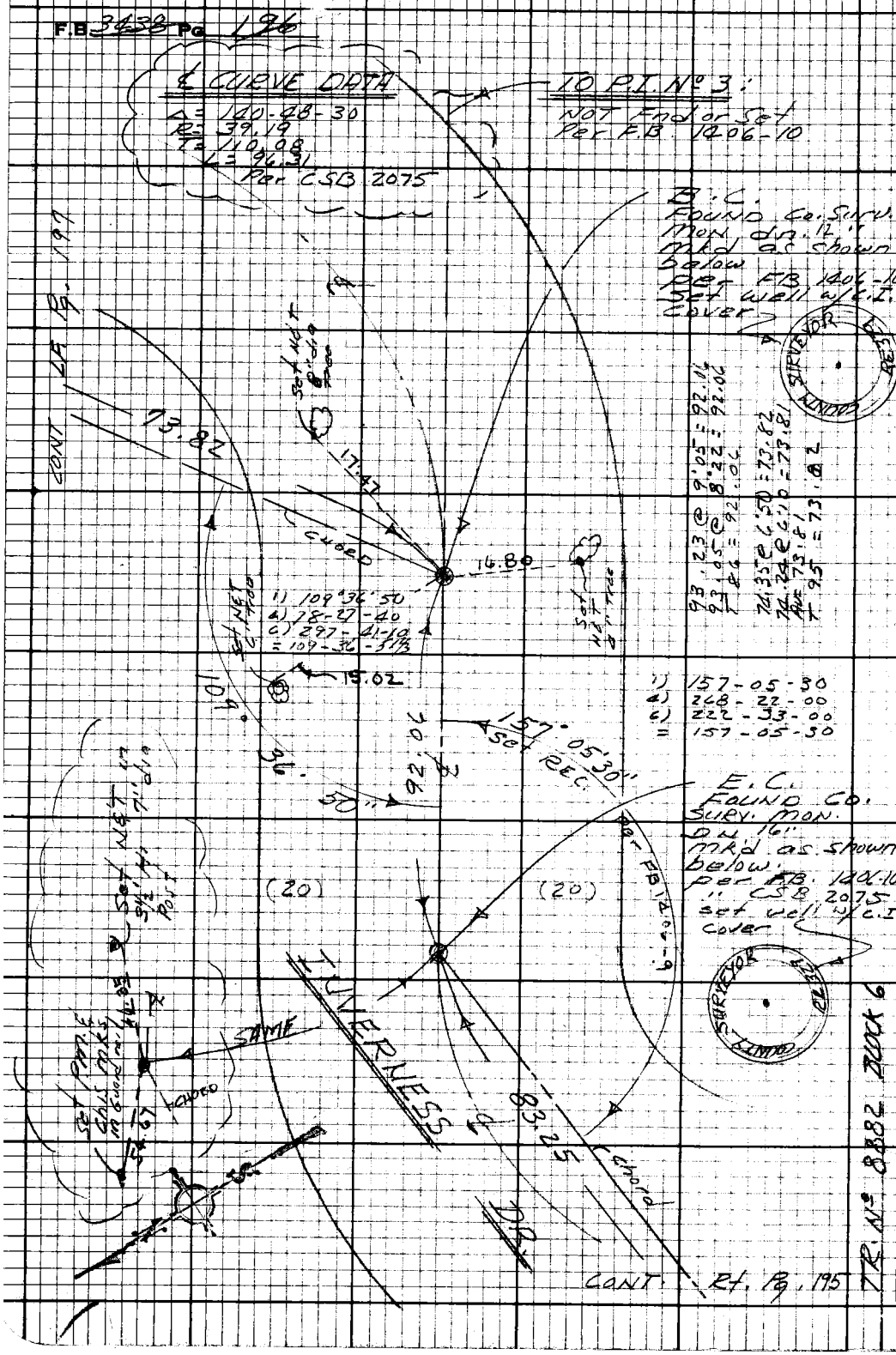

PLEASE RETURN TO
LOS ANGELES COUNTY ENGINEER
403 LOS ANGELES COUNTY ENGINEERING BLDG.

Do not extend this side of this line.

Note: Any Additions or Changes on this Sheet Must be Made or Circled in Red Ink With Date and Name of Person Making Change.

PWFB 1722

45

Notes Ck'd by	Survey of Lo
Map No.	JN 0505-00 Tape 212 Std 82 °F
Office Work	Surveyed by E. LANDA
Checked	Notes E. LANDA Date 7-70
Date	Indexed G. D. BAILEY MAR 29 1974

F.B. 2199 Pg. 194

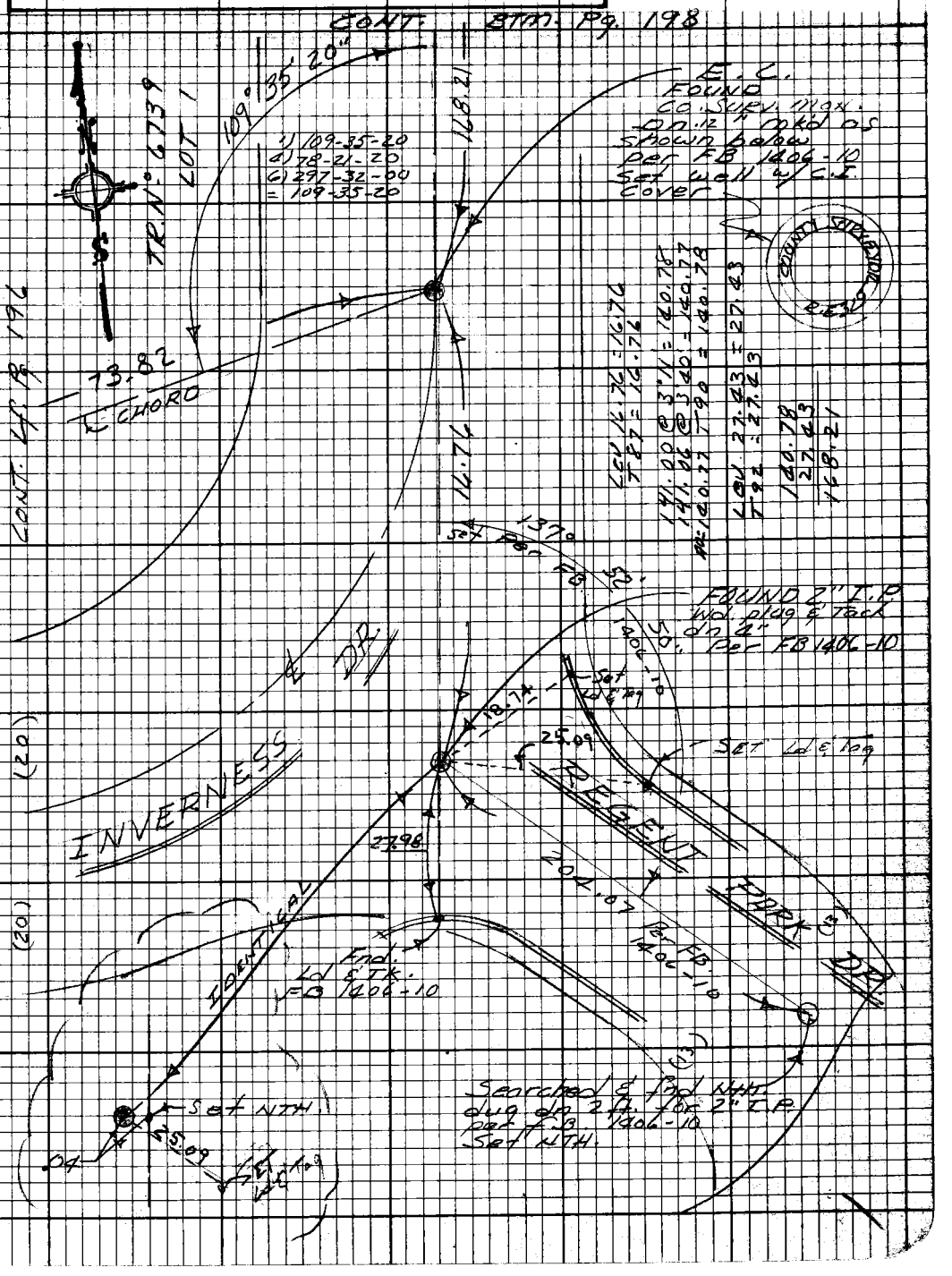

Note: Any Additions or Changes on this Sheet Must be Made or Circled in Red Ink With Date and Name of Person Making Change.

Do not extend this side of this line.

PLEASE RETURN TO
LOS ANGELES COUNTY ENGINEER
403 LOS ANGELES COUNTY ENGINEERING BLDG.

76F3098 CE#310 9.67

6 PWFB 1722 46

F.B. 3438 Pg 198

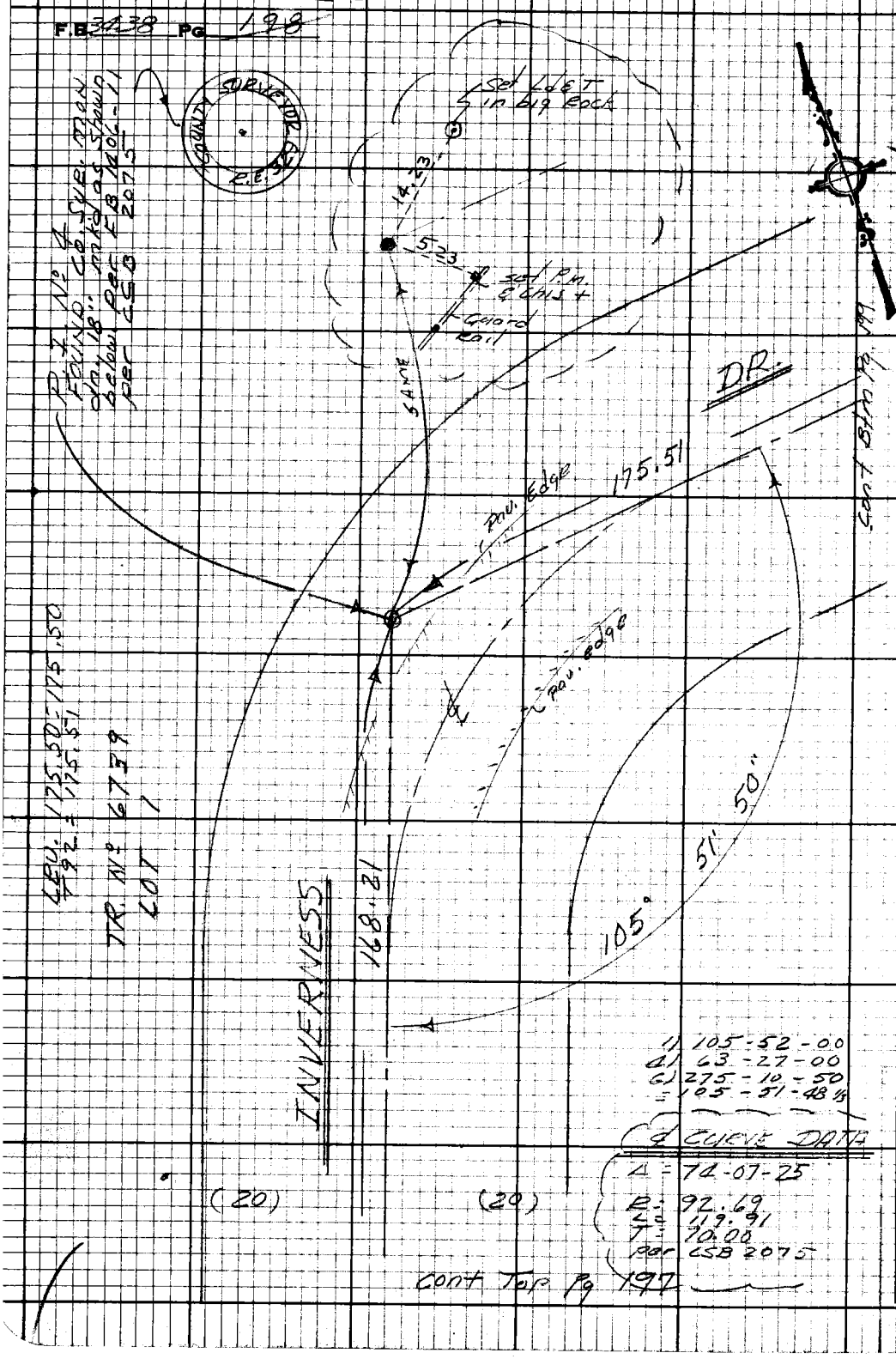

WS 410-2

PLEASE RETURN TO
LOS ANGELES COUNTY ENGINEER
403 LOS ANGELES COUNTY ENGINEERING BLDG.

Do not extend this side of this line.

Note: Any Additions or Changes on this Sheet Must be Made or Circled in Red Ink With Date and Name of Person Making Change.

PWFB 1722 47

Notes Ck'd by	Survey of
Map No.	JN 0505.00 Tape 212 Std 84
Office Work	Surveyed by E. LANDA
Checked	Notes E. LANDA Date 7-70
Date	Indexed G. D. BAILEY MAR 29 1974

F.B. 2130 Pg. 130

cont btm. Pg. 200

℄ CURVE DATA

Δ = 8-55-25
R = 151.63
T = 40.00
Per CSB 2075

INVERNESS DR.

243.18 @ 1°50' = 243.06
243.22 @ 2°11' = 243.04
AV = 243.05
T 84 = 243.05

243.05

171° 04' 00"

1) 171-04-10
2) 324-16-00
3) 306-24-00
= 171-04-00

Set RM w/ chis + Gal. rail

27.72

Set ℄ CE Tag

17.18

P.I. No. 5
FOUND CO. SUR.
MON. dn 20"
mkd. as shown below
Per FB 1406-11
" CSB 2075

COUNTY SURVEYOR RE 329

Set well w/C.I. cover

175.51

TR. No. 6739
LOT 1

(20) (20)

cont rt. pg 198

WS 41, D-3

Note: Any Additions or Changes on this Sheet Must be Made or Circled in Red Ink With Date and Name of Person Making Change.

Do not extend this side of this line.

PLEASE RETURN TO
LOS ANGELES COUNTY ENGINEER
403 LOS ANGELES COUNTY ENGINEERING BLDG.

76F3098 CE#310 9-67

F.B. 3438 Pg 200

cont btm Pg 201

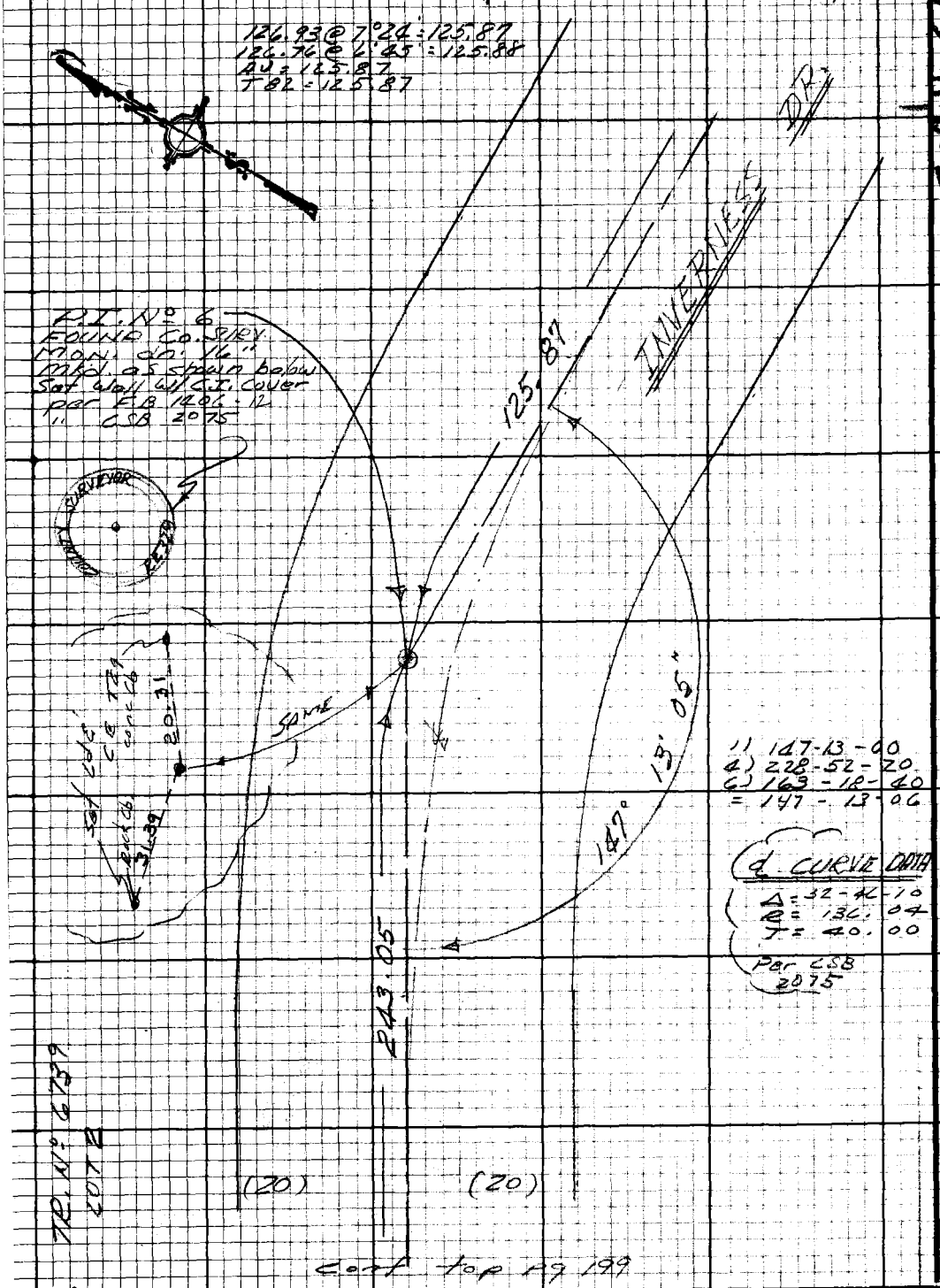

cont top Pg 199

WS 41 D-2

PLEASE RETURN TO
LOS ANGELES COUNTY ENGINEER
403 LOS ANGELES COUNTY ENGINEERING BLDG.

Do not extend this side of this line.

Note: Any Additions or Changes on this Sheet Must be Made or Circled in Red Ink With Date and Name of Person Making Change.

PWFB 1722

49

Notes Ck'd by	Survey of Lo Crescent Pt 2
Map No.	Tape 1/2 Std
Office Work	Surveyed by E. LANDA
Checked	Notes E. LANDA Date 7-70
Date	Indexed G. D. BAILEY MAR 29 1974

F.B. 3120 PG. 241

WS 41 D-2

CONT. Bdm. pg. 202

150.96 @ 5-30 = 150.27
150.80 @ 4-55 = 150.25
AV = 150.26
TBB = 150.26

P.I. No 7
FOUND Co. SURV.
MON. dn 12"
mkd. as shown
abd. SET well
w/ C.I. COVER
PER FB 1406-12
" CSB 2075

℄ CURVE DATA

Δ = 17-09-35
R = 198.84
T = 30.00
PER CSB 2075

INVERNESS DR.

150.26

162° 50' 15"

1) 162-50-10
2) 291-21-00
3) 257-01-30
= 162-50-15

SAME

49.12

16.58

125.87

(20)

(20)

TR. No 6739 LOT 2

cont. top pg 200

Note: Any Additions or Changes on this Sheet Must be Made or Circled in Red Ink With Date and Name of Person Making Change.

Do not extend this side of this line.

PLEASE RETURN TO
LOS ANGELES COUNTY ENGINEER
403 LOS ANGELES COUNTY ENGINEERING BLDG.

76F3098 CE#310 9-67

F.B. Pg 202

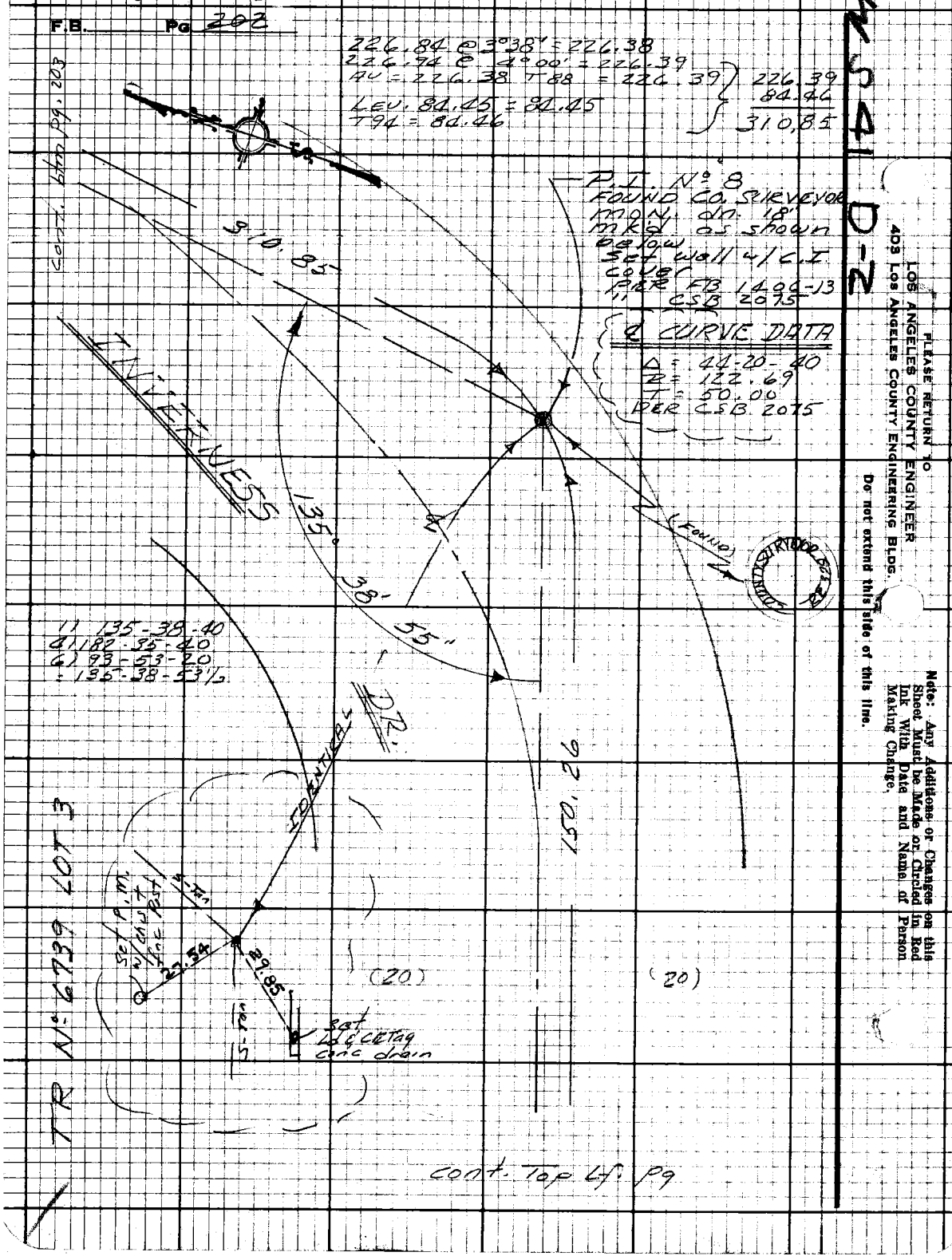
226.84 @ 3°38' = 226.38
226.94 @ 4°00' = 226.39
AV = 226.38 T88 = 226.39
LEV. 84.45 = 84.45
T94 = 84.46
226.39
84.46
310.85
P.I. No 8
FOUND CO. SURVEYOR
MON. dn. 18'
mkd as shown
below
set well w/ C.I.
cover
PER FB 1406-13
" CSB 2075
℄ CURVE DATA
Δ = 44-20-40
R = 122.69
T = 50.00
PER CSB 2075
310.85
INVERNESS
135° 38' 55"
(FOUND)
1) 135-38-40
4) 182-35-40
6) 93-53-20
= 135-38-53½
IDENTICAL
150.26
(20)
(20)
27.54
29.85
set P.M. w/ chst & fnc post
set Ld & CKTag conc drain
TR No 6739 LOT 3
cont. btm pg. 203
cont. Top Lf. pg
MS 41 D-2
PLEASE RETURN TO
LOS ANGELES COUNTY ENGINEER
403 LOS ANGELES COUNTY ENGINEERING BLDG.
Do not extend this side of this line.
Note: Any Additions or Changes on this Sheet Must be Made or Circled in Red Ink With Date and Name of Person Making Change.

PWFB 1723

354

Notes Ck'd by	Survey of [illegible]
Map No.	JN 0303.00 Tape 212 Std [illegible]
Office Work	Surveyed by E. LANDA
Checked	Notes E. LANDA Date 2-70
Date	Indexed G. D. BAILEY MAR 29 1971

F.B. [illegible] Pg. [illegible]

W.S. 41 D-2

Note: Any Additions or Changes on this Sheet Must be Made or Circled in Red Ink With Date and Name of Person Making Change.

Do not extend this side of this line.

PLEASE RETURN TO
LOS ANGELES COUNTY ENGINEER
403 LOS ANGELES COUNTY ENGINEERING BLDG.

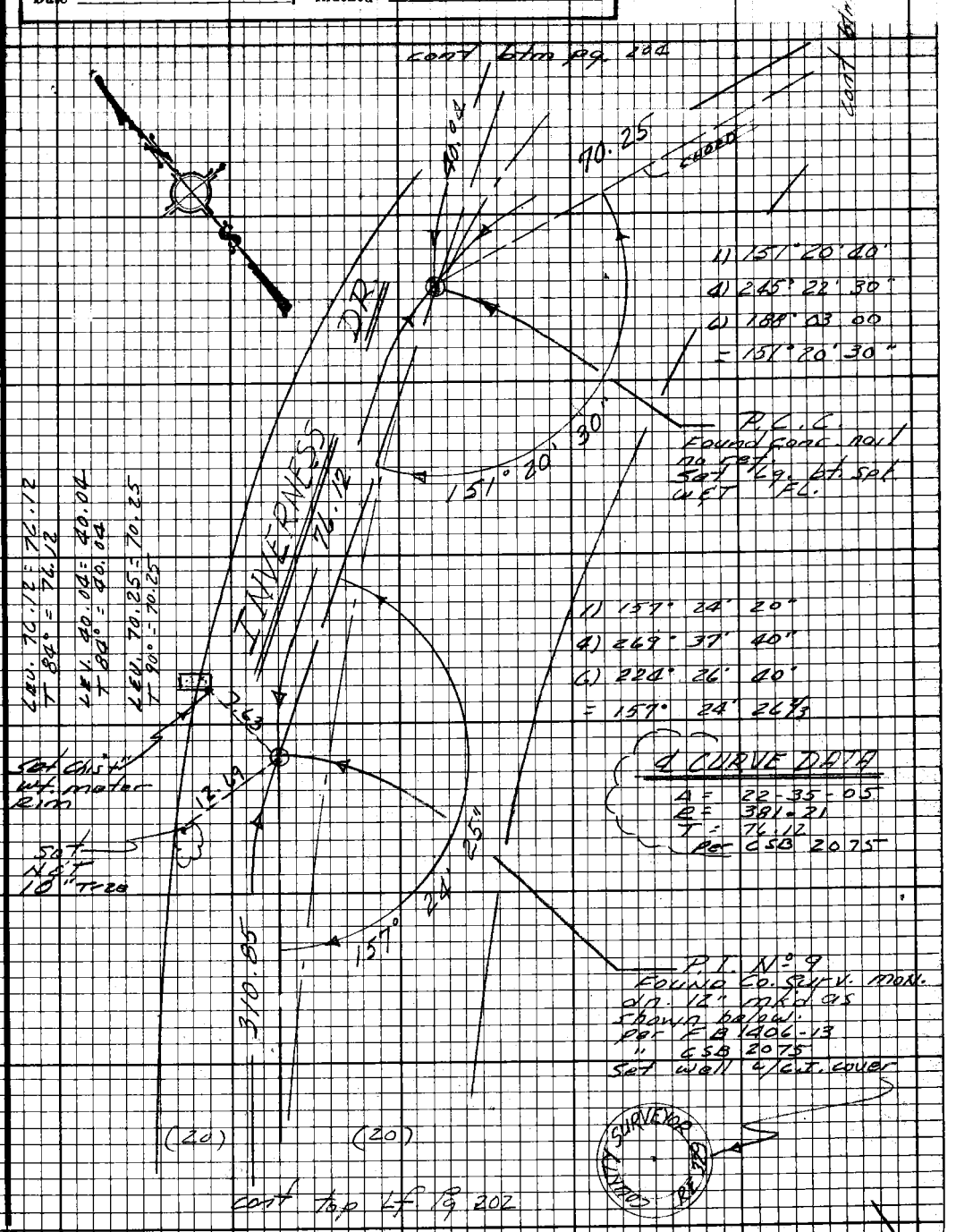

76F3098 CE# 310 9-67

F.B. 3438 Pg. 204

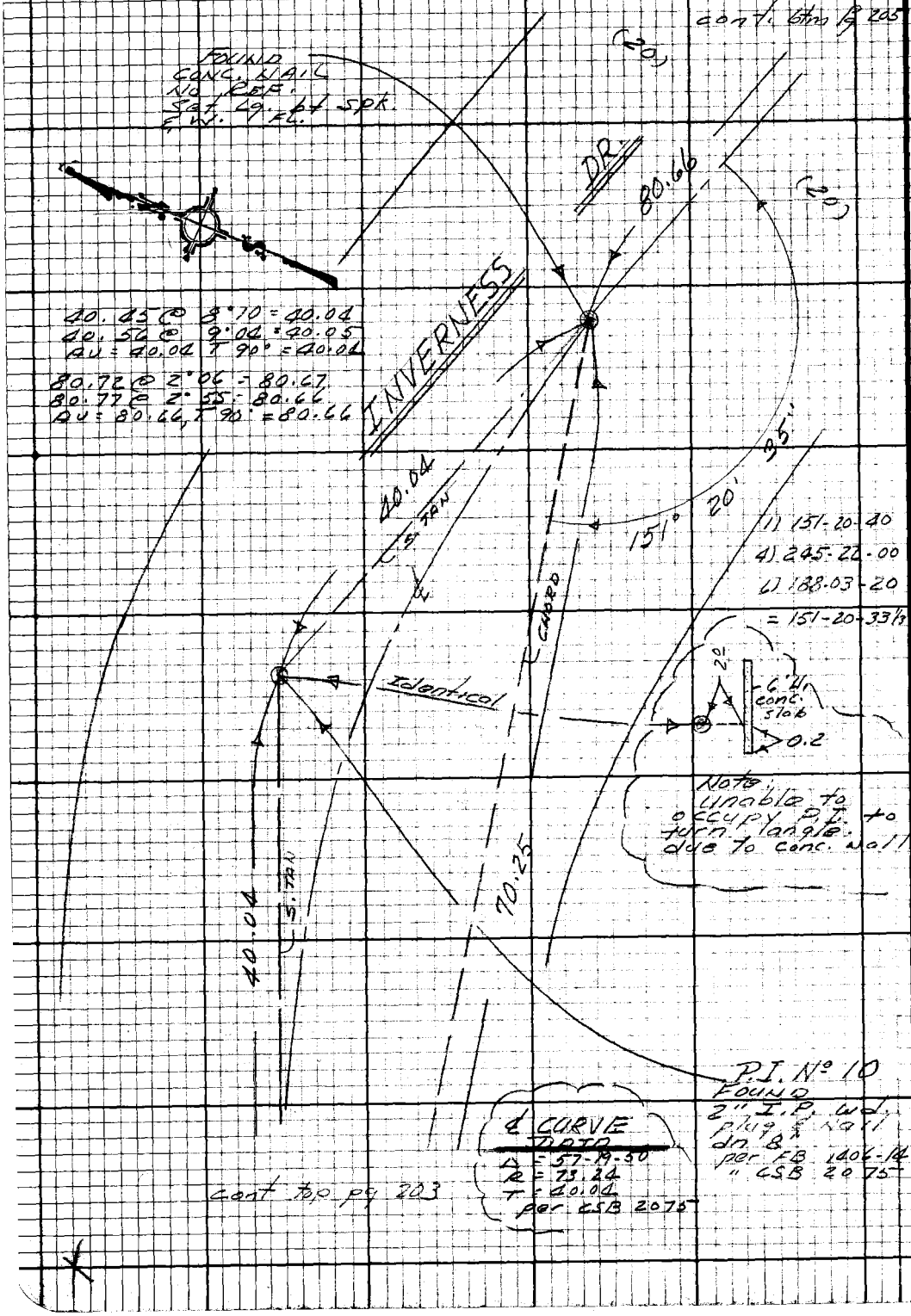

PLEASE RETURN TO
LOS ANGELES COUNTY ENGINEER
403 LOS ANGELES COUNTY ENGINEERING BLDG.

Do not extend this side of this line.

Note: Any Additions or Changes on this Sheet Must be Made or Circled in Red Ink With Date and Name of Person Making Change.

PWFB 1723

356

Notes Ckd by
Map No.
Office Work
Checked
Date

Survey of
JN Tape 212 Stn
Surveyed by E. LANDA
Notes E. LANDA Date 7-70
Indexed G. D. BAILEY MAR 29 1974

F.B. Pg

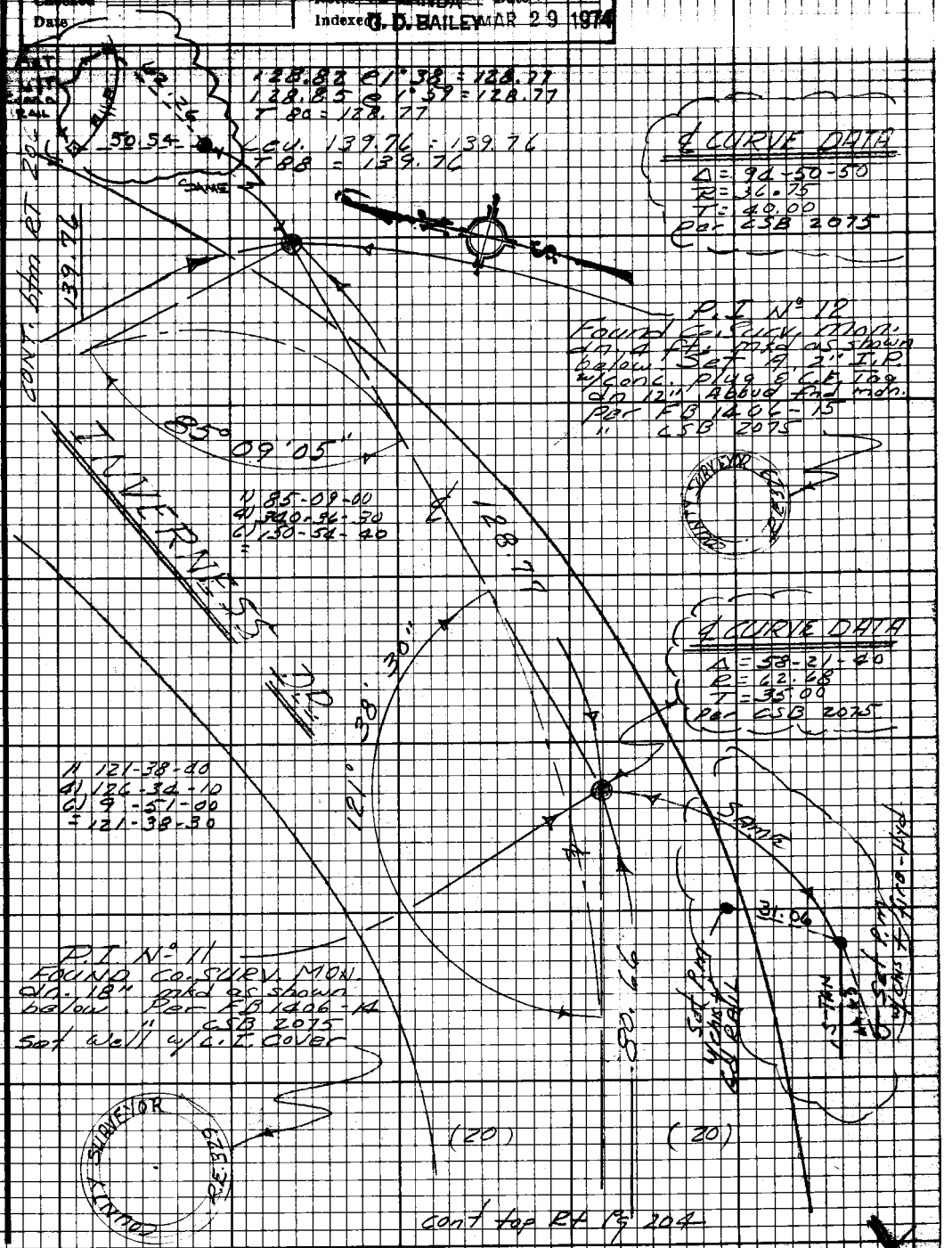

Note: Any Additions or Changes on this Sheet Must be Made or Circled in Red Ink With Date and Name of Person Making Change.

Do not extend this side of this line.

PLEASE RETURN TO
LOS ANGELES COUNTY ENGINEER
403 LOS ANGELES COUNTY ENGINEERING BLDG.

76P3098 CE# 310 9-67

PWFB 1723 357

F.B. 3438 Pg 206

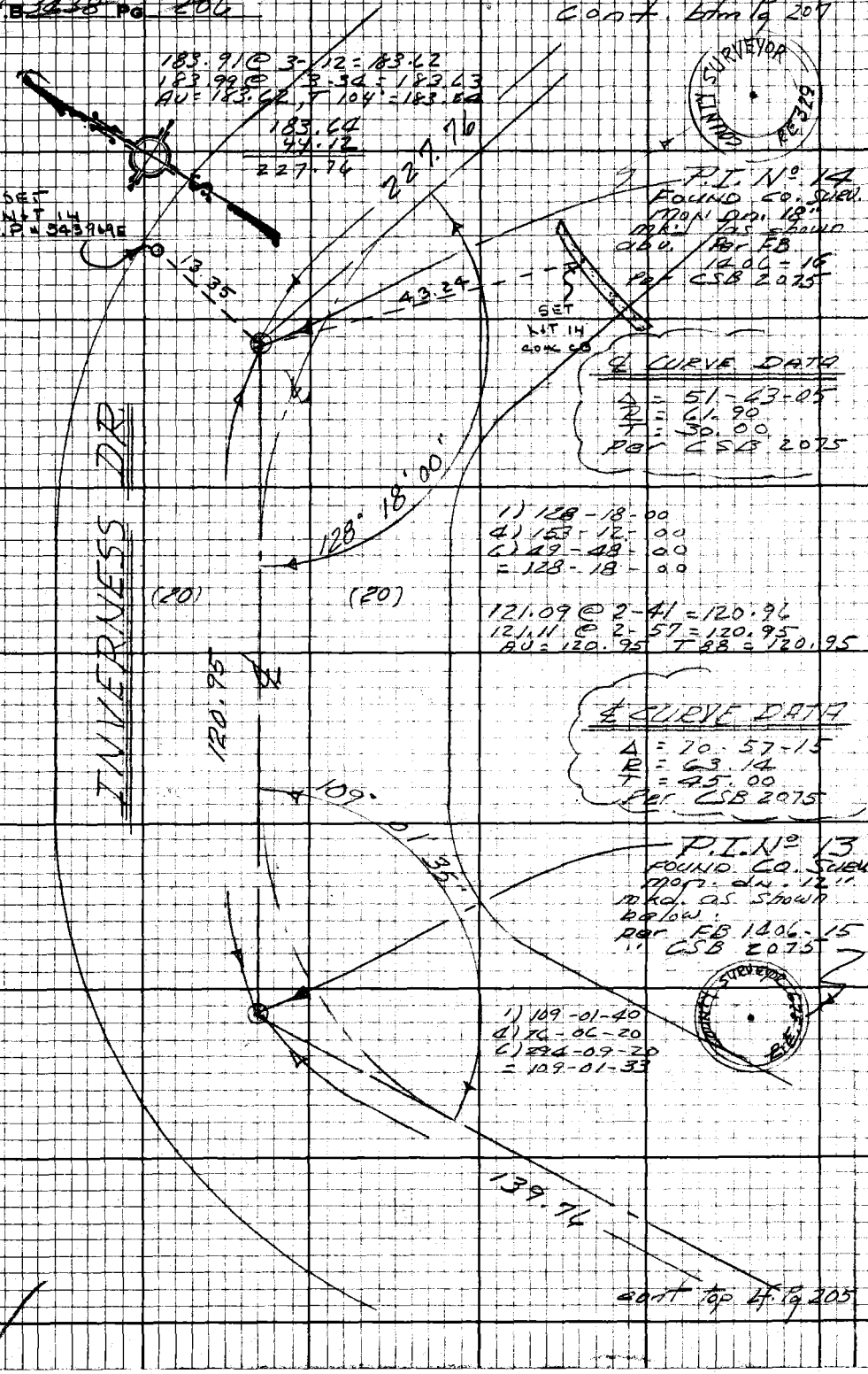

PWFB 1723

358

Notes Ck'd by	Survey of Div 5 La Cres ¢
Map No.	JN [redacted] Tape [redacted] Std [redacted]
Office Work	Surveyed by E. LANDA
Checked	Notes E. LANDA Date [illegible]
Date	Indexed G. D. BAILEY MAR 29 1974

F.B. 3438 Pg. 204

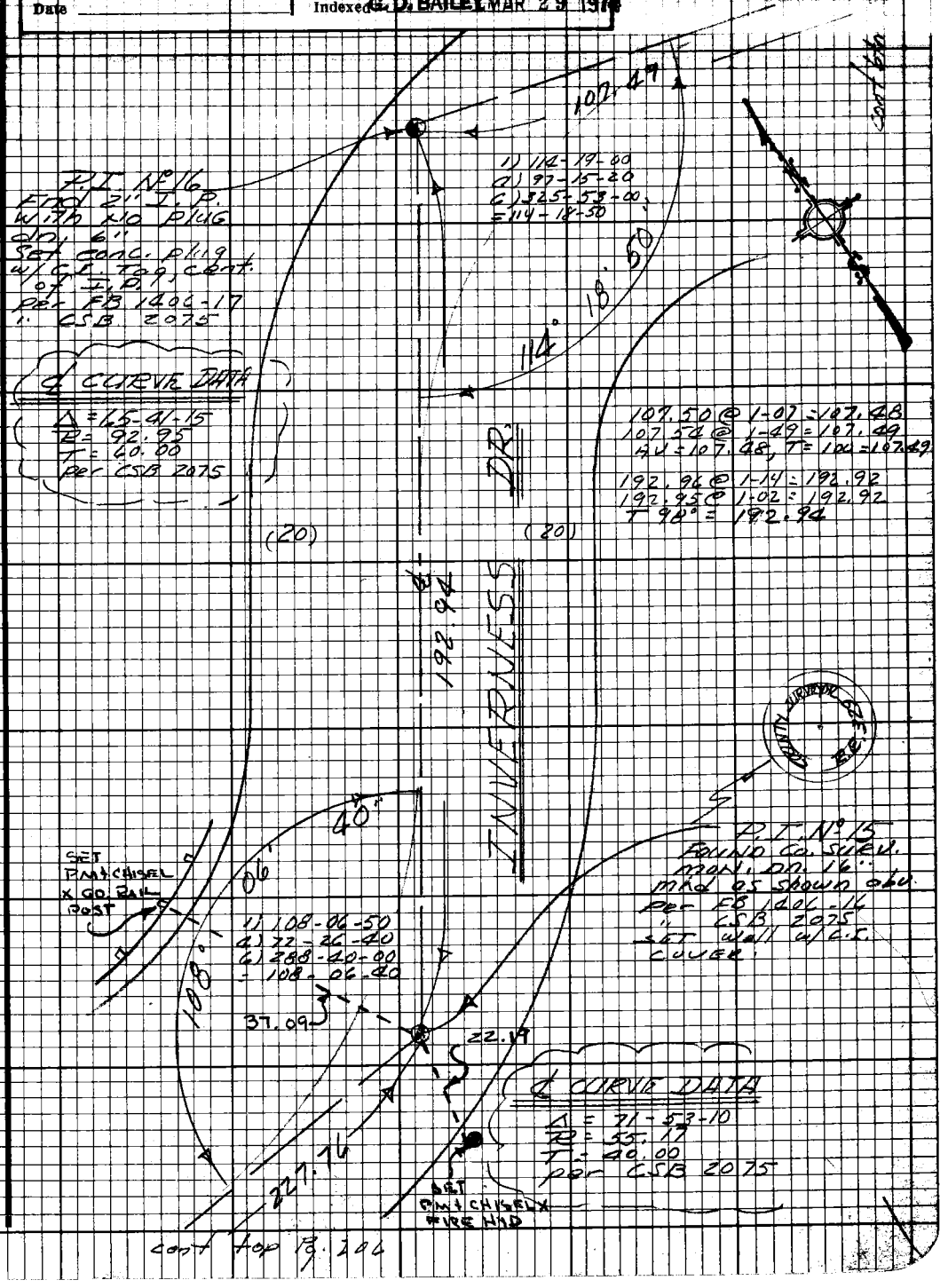

Note: Any Additions or Changes on this Sheet Must be Made or Circled in Red Ink With Date and Name of Person Making Change.

Do not extend this side of this line.

PLEASE RETURN TO
LOS ANGELES COUNTY ENGINEER
403 LOS ANGELES COUNTY ENGINEERING BLDG.

WS 41 P-2

76F3098 CE#310 9-67

PWFB 1723 359

F.B. 34-38 Pg. 208

Cont btm Pg 209

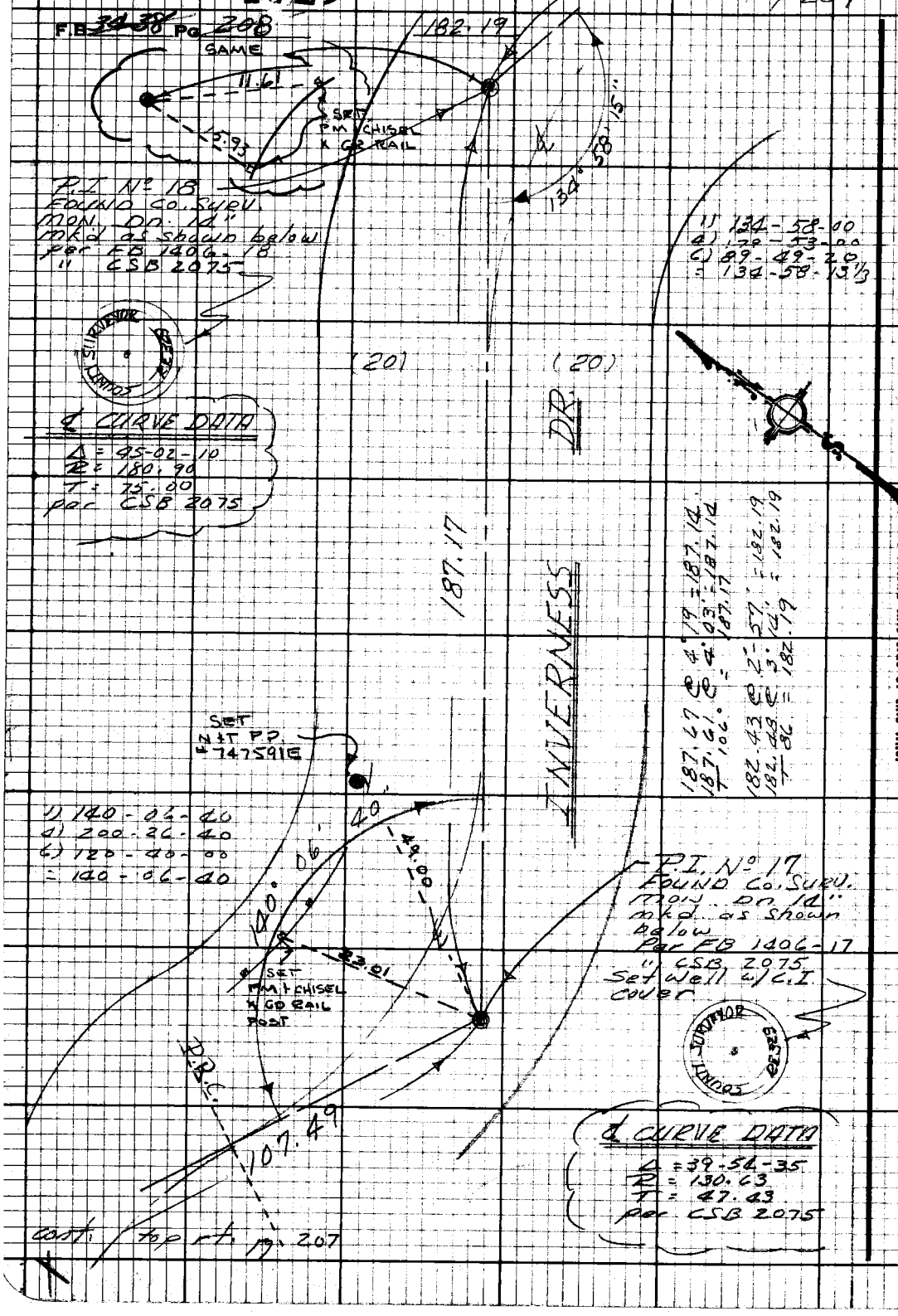

PLEASE RETURN TO
LOS ANGELES COUNTY ENGINEER
403 Los Angeles County Engineering Bldg.

Do not extend this side of this line.

Note: Any Additions or Changes on this Sheet Must be Made or Circled in Red Ink With Date and Name of Person Making Change.

PWFB 1723

360

Notes Ck'd by	Survey of DIVS La Cert. 2
Map No.	JN 1303 Tape 212 Std
Office Work	Surveyed by E. LANDA
Checked	Notes E. LANDA Date 8-70
Date	Indexed G. D. BAILEY MAR 29 1974

F.B. 3438 Pg. 209

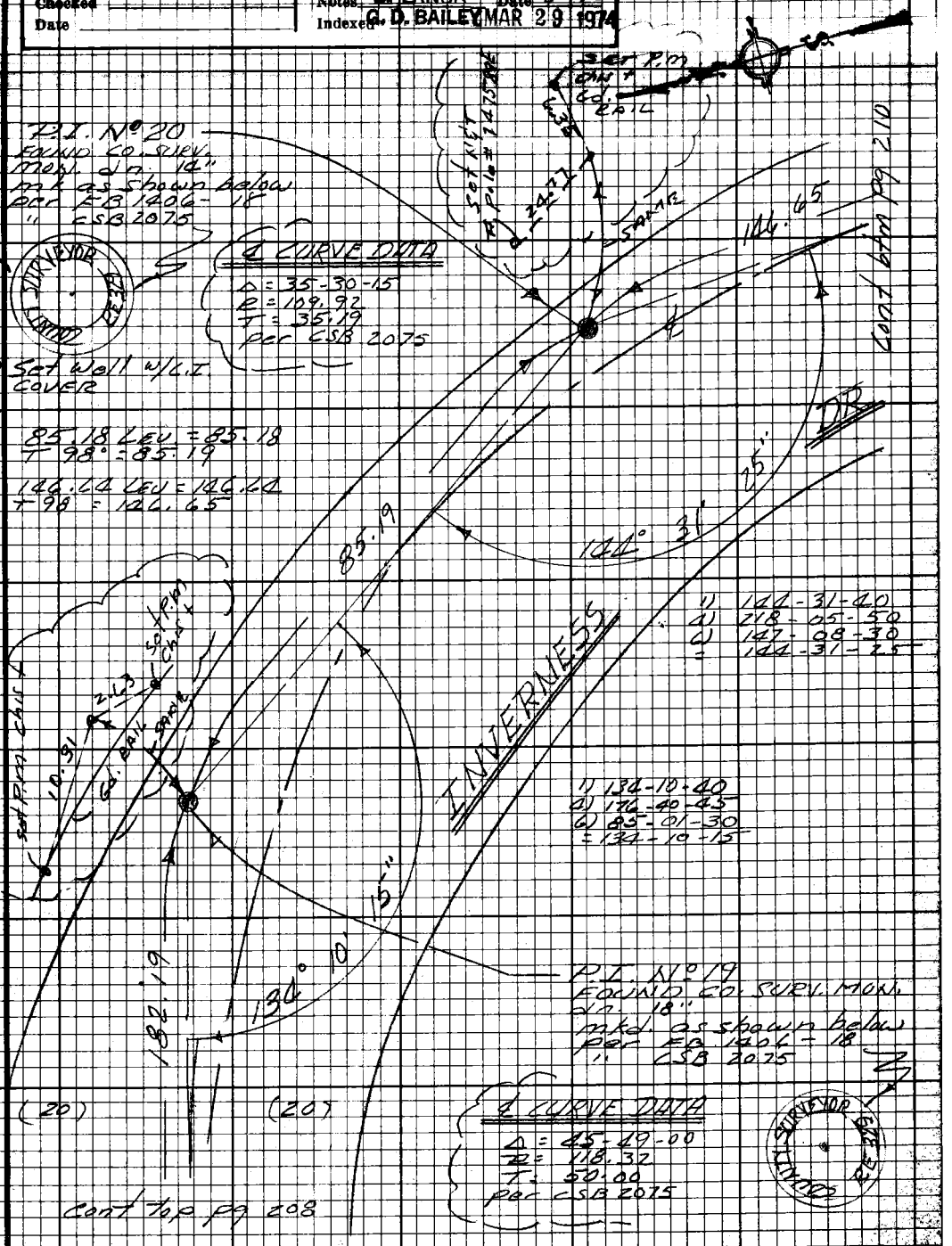

Note: Any Additions or Changes on this Sheet Must be Made or Circled in Red Ink With Date and Name of Person Making Change.

Do not extend this side of this line.

W.S. 41, D-2

PLEASE RETURN TO
LOS ANGELES COUNTY ENGINEER
403 LOS ANGELES COUNTY ENGINEERING BLDG.

76F3098 CE # 310 9.67

PWFB 1723 361

F.B. 3438 Pg. 210

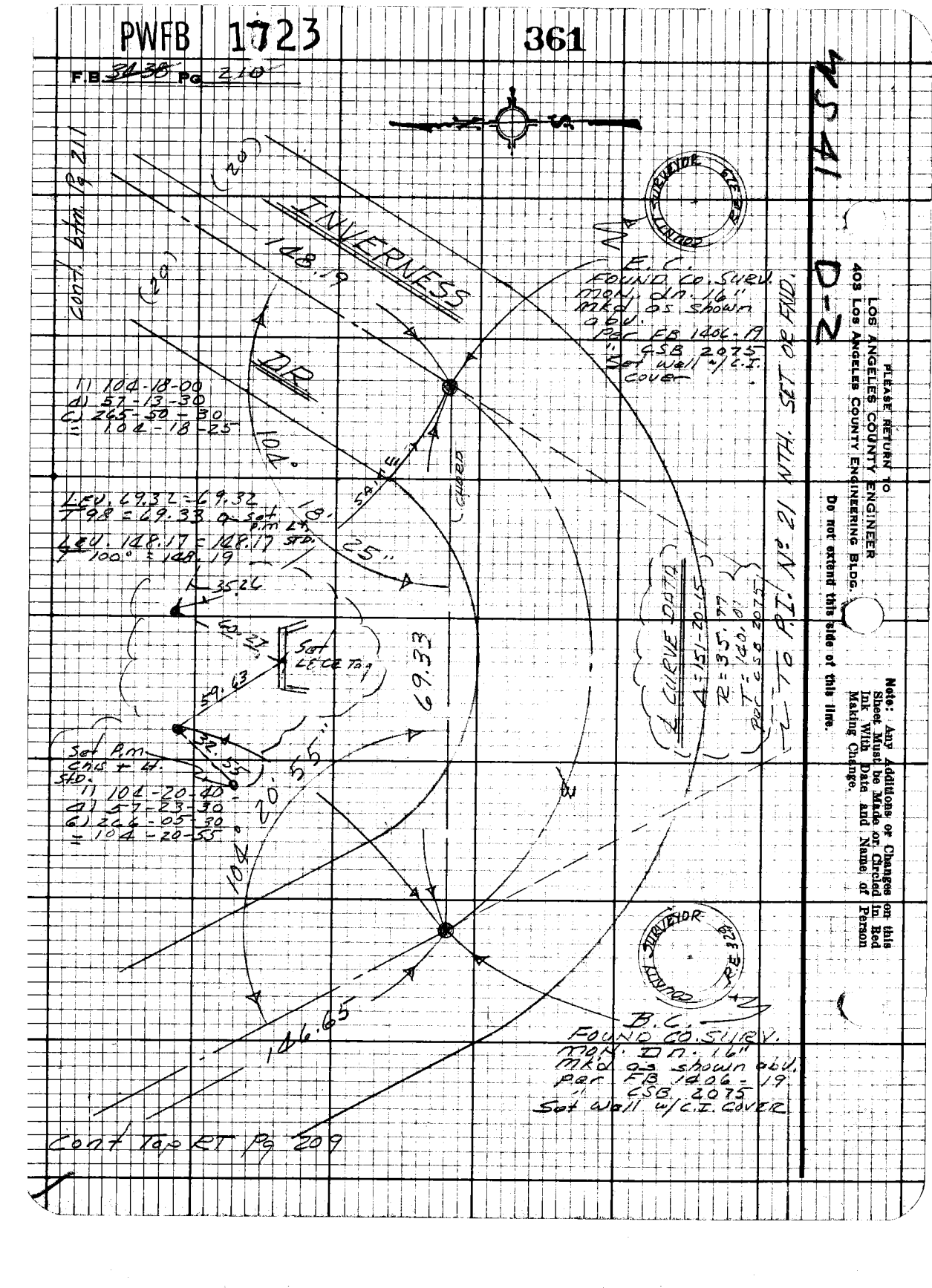

PWFB 1723

362

Notes Ckd by
Map No.
Office Work
Checked
Date

Survey of Div 5 La Cresc. ℄
JN [illegible] Tape [illegible] Std [illegible]
Surveyed by E. LANDA
Notes E. LANDA Date 8-70
Indexed G. D. BAILEY MAR 29 1974

F.B. [illegible] Pg. 211

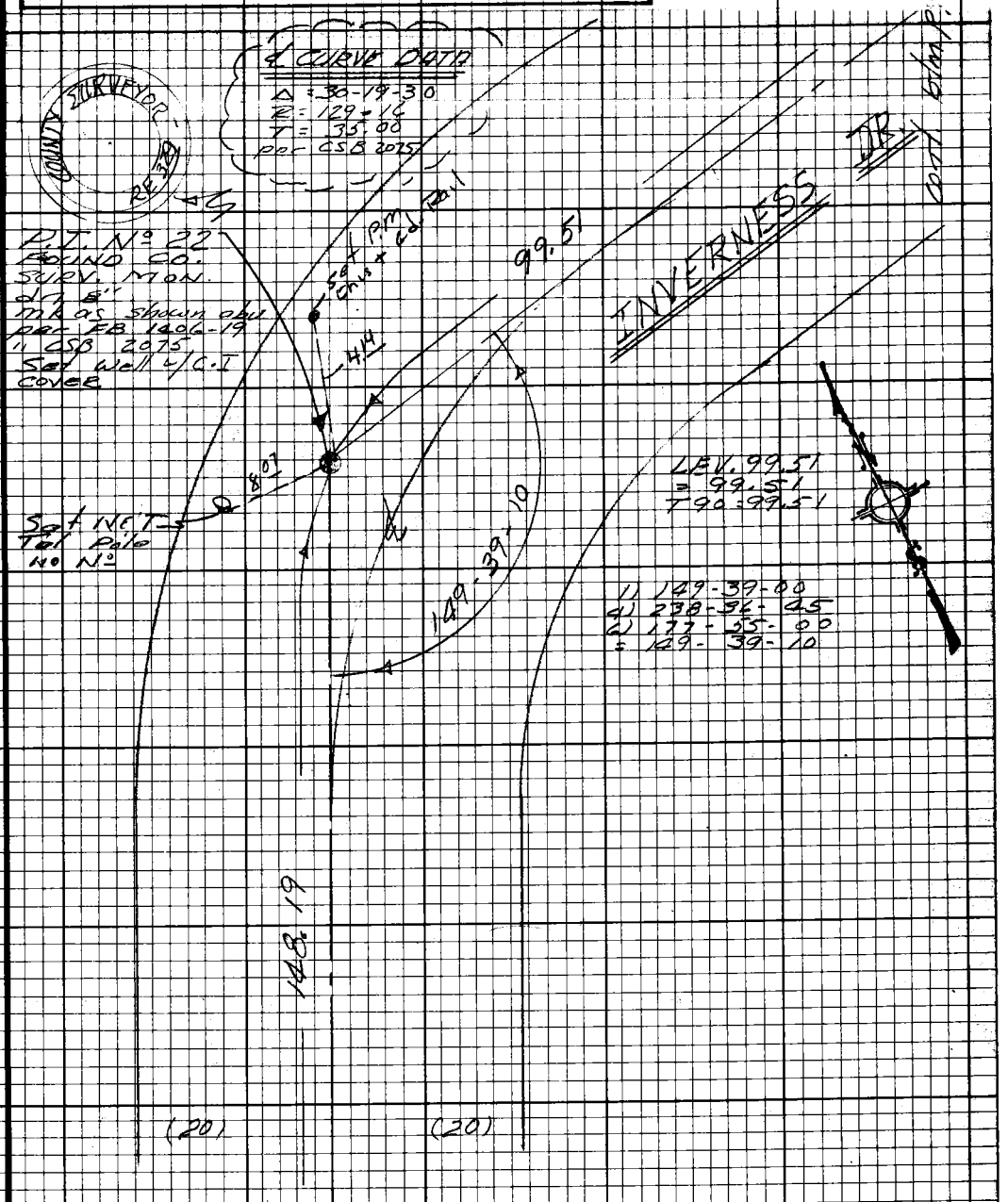

Cont Top Lf Pg 210

Note: Any Additions or Changes on this Sheet Must be Made or Circled in Red Ink With Date and Name of Person Making Change.

Do not extend this side of this line.

PLEASE RETURN TO
LOS ANGELES COUNTY ENGINEER
403 LOS ANGELES COUNTY ENGINEERING BLDG.

76F3098 CE#310 9-67

PWFB 1723

363

F.B. ~~3438~~ Pg ~~212~~

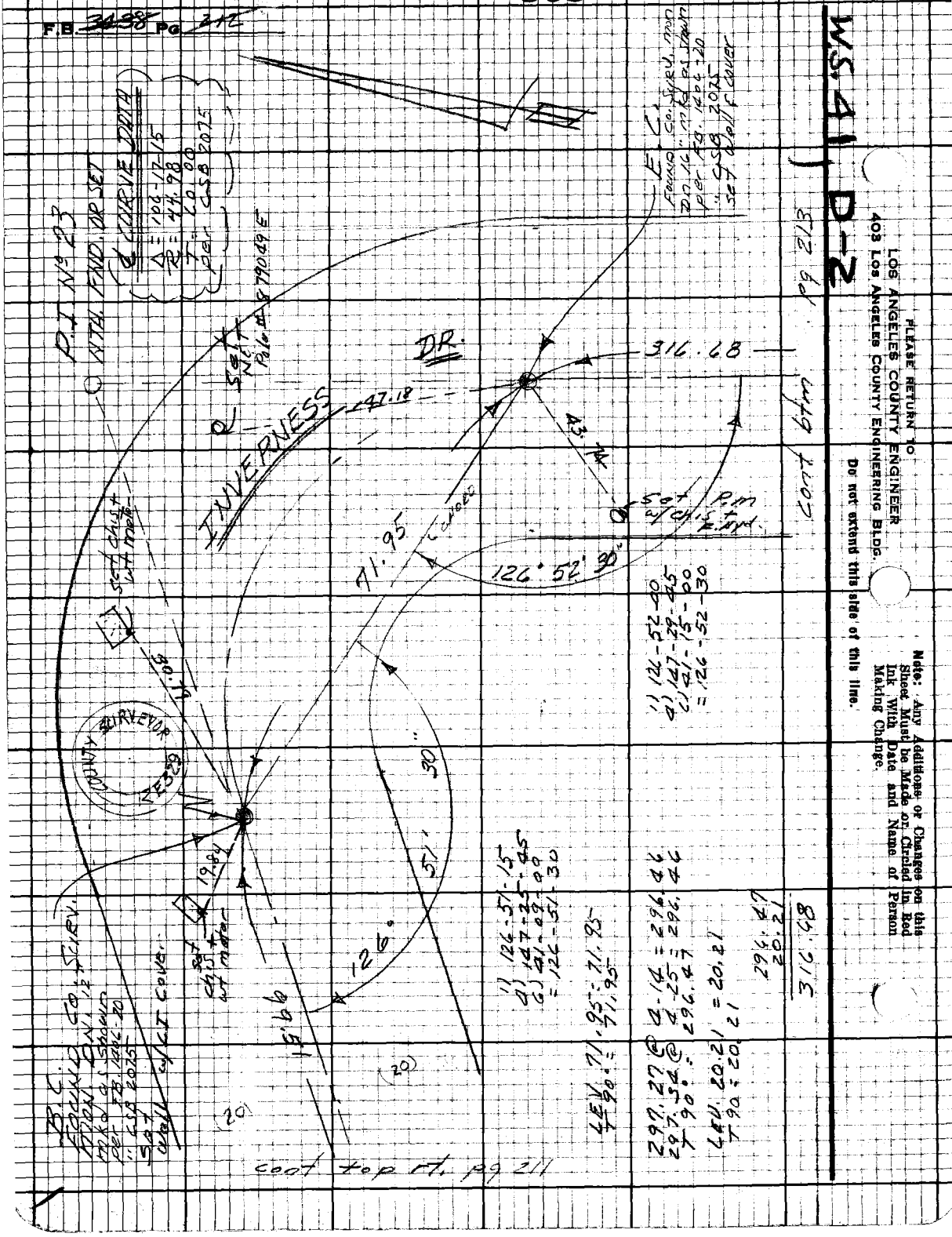

W.S. 41 D-2

PLEASE RETURN TO
LOS ANGELES COUNTY ENGINEER
403 LOS ANGELES COUNTY ENGINEERING BLDG.

Do not extend this side of this line.

Note: Any Additions or Changes on this Sheet Must be Made or Circled in Red Ink With Date and Name of Person Making Change.

PWFB 1723

364

Notes Ck'd by	Survey of	F. B. Pg.
Map No.	JN Tape Std.	
Office Work	Surveyed by	
Checked	Notes Date	
Date	Indexed G. D. BAILEY MAR 29 1974	

WS 4 LD-2

Cont btm Pg 214

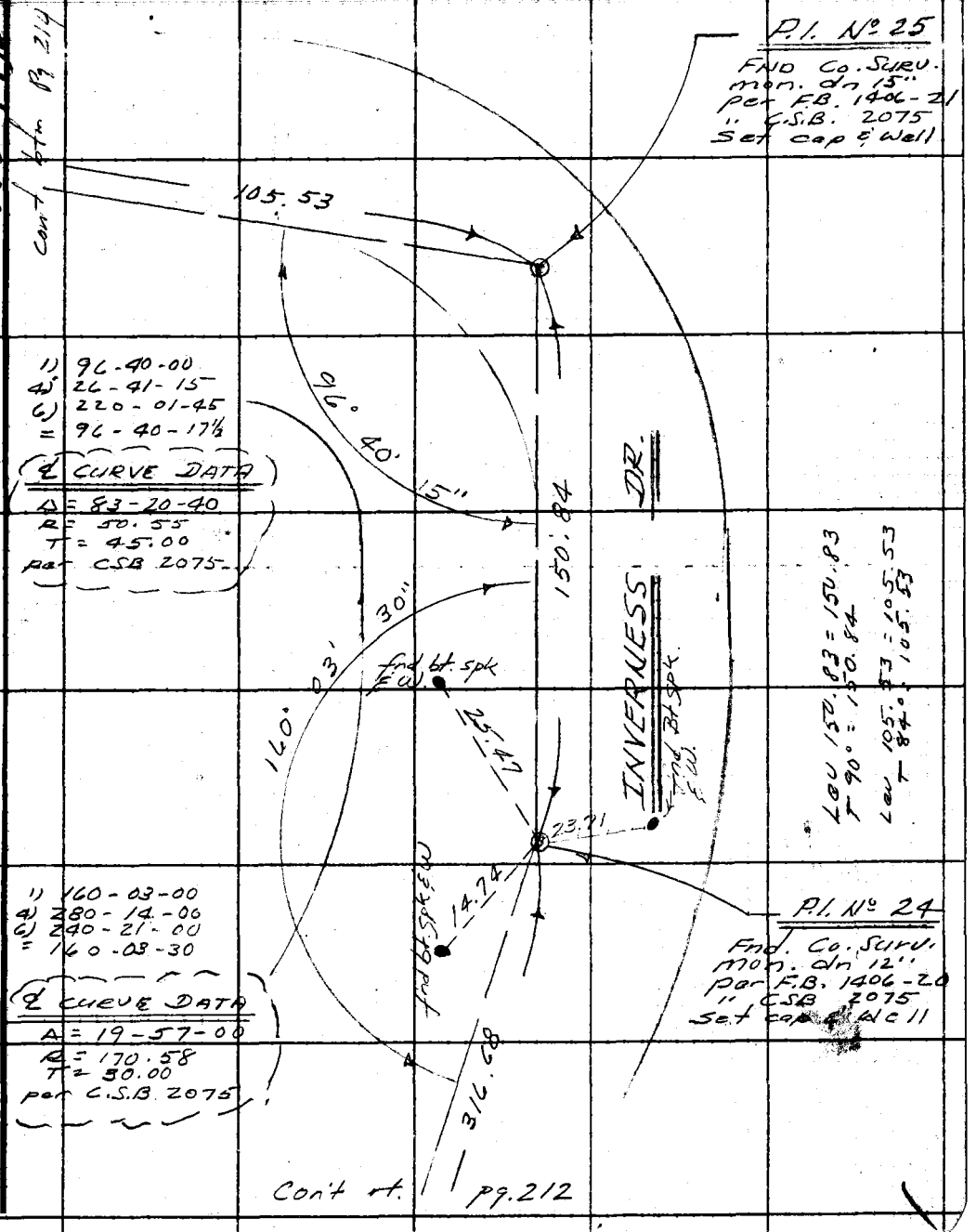

1) 96-40-00
4) 26-41-15
6) 220-01-45
= 96-40-17½

℄ CURVE DATA
Δ = 83-20-40
R = 50.55
T = 45.00
per CSB 2075

1) 160-03-00
4) 280-14-00
6) 240-21-00
= 160-03-30

℄ CURVE DATA
Δ = 19-57-00
R = 170.58
T = 30.00
per C.S.B. 2075

Cont rt. pg. 212

Note: Any Additions or Changes on This Sheet Must be Made or Circled in Red Ink With Date and Name of Person Making Change.

Do not extend this side of this line.

PLEASE RETURN TO
COUNTY OF LOS ANGELES
DEPARTMENT OF COUNTY ENGINEER
403 LOS ANGELES COUNTY ENGINEERING BLDG.

76F309S CE#310 3-69

PWFB 1723

365

F. B. ~~3438~~ PG. ~~214~~

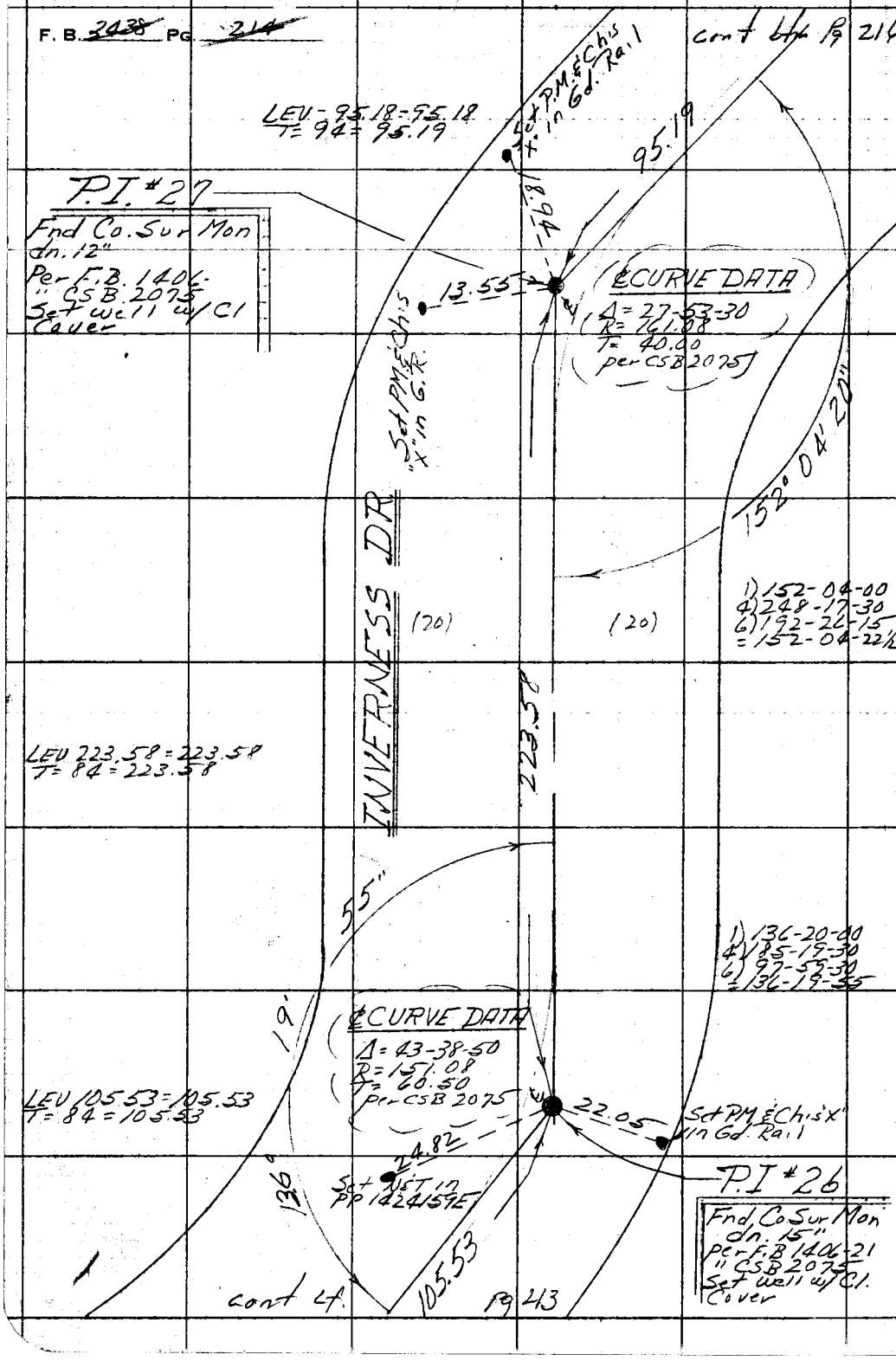

WS 41 D-2

PLEASE RETURN TO
COUNTY OF LOS ANGELES
DEPARTMENT OF COUNTY ENGINEER
403 LOS ANGELES COUNTY ENGINEERING BLDG.

Do not extend this side of this line.

Note: Any Additions or Changes on This Sheet Must Be Made or Circled in Red Ink With Date and Name of Person Making Change.

PWFB 1723

366

Notes Ck'd by	Survey of Dio 5 La Cres. ℄
Map No.	JN [illegible] Tape [illegible] Std [illegible]
Office Work	Surveyed by E. LANDA
Checked	Notes E. LANDA Date 2-70
Date	Indexed G. D. BAILEY MAR 29 1974

F.B. 343 Pg. 215

Note: Any Additions or Changes on this Sheet Must be Made or Circled in Red Ink With Date and Name of Person Making Change.

Do not extend this side of this line.

PLEASE RETURN TO
LOS ANGELES COUNTY ENGINEER
403 LOS ANGELES COUNTY ENGINEERING BLDG.

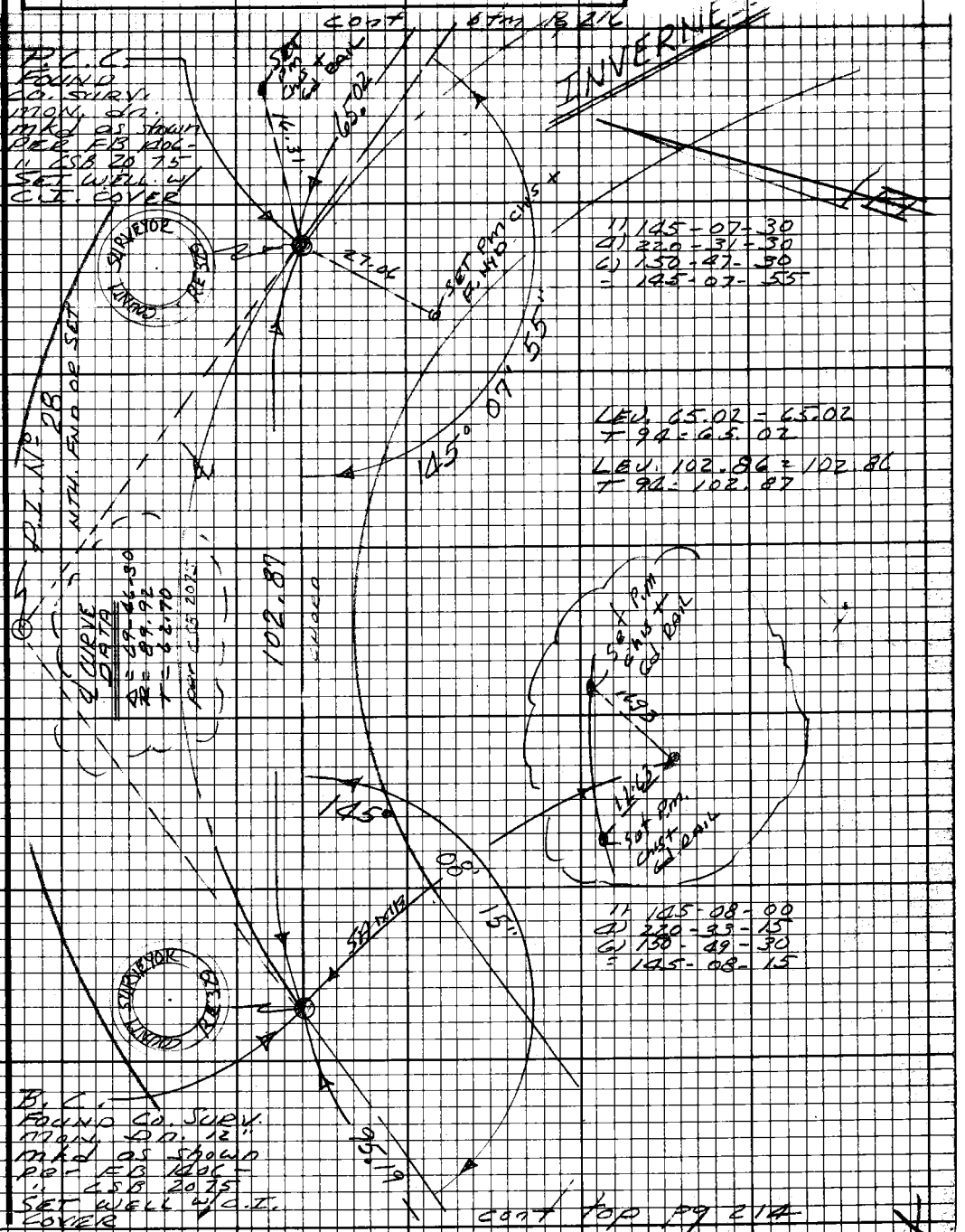

75F3098 CE#310 9-67

F.B. ~~3438~~ Pg. ~~26~~

WS 41 / D-2

PLEASE RETURN TO
LOS ANGELES COUNTY ENGINEER
408 LOS ANGELES COUNTY ENGINEERING BLDG.

Do not extend this side of this line.

Note: Any Additions or Changes on this Sheet Must be Made or Circled in Red Ink With Date and Name of Person Making Change.

PWFB 1723

368

Notes Ck'd by	Survey of
Map No.	JN 0303.00 Tape 212 Std 84 °F
Office Work	Surveyed by
Checked	Notes R.R. RODRIGUEZ Date NOV 70
Date	Indexed G. D. BAILEY MAR 29 1974

F. B. PG.

W.S. 41, P-2

TO BOT PG 218

RT #30

FD. CO. SUR MON. DN 14"
MKD AS SHOWN PER
F.B. 1406-24 C.S.B. 2075
SET WELL C/C.I. COVER.

℄ CURVE DATA
Δ = 36°-01'-00
R = 123.05
T = 40.00
PER C.S.B. 2075

1 143°-59'-20"
4 215°-57'-50"
6 143°-56'-40"
143°-59'-26 2/3

96.92 @ Lev T=90' = 96.92
114.91 @ Lev.
18.67 " "
133.58 @ Lev T=86' = 133.58

P.I. #31

FD. CO. SUR MON. DN 14"
MKD AS SHOWN PER
F.B. 1406-23 C.S.B. 2075
SET WELL ℄ C/C.I. COVER

℄ CURVE DATA
Δ = 32°-56'-50
R = 101.45
T = 30.00
PER C.S.B. 2075

1 147°-03'-10
4 228°-12'-40
6 162°-19'-00
147°-03'-10

CONT TOP RT PG 216

SURVEYOR COUNTY RE 329

FD. LD & N ROCK BANK NO REF

FD. N & T IN ROCK BANK

T.R. NO 6739 LOT 7

INVERNESS DR.

SET P.M. CHIS + GD. RAIL

18.64

143°-59'-25"

143.58

10.41

15.00

96.92

(20) (20)

20.87

10"

SET P.M. CHIS + GD RAIL

22.32

147°-03'-10"

74.75

SURVEYOR COUNTY RE 329

Note: Any Additions or Changes on This Sheet Must be Made or Circled in Red Ink With Date and Name of Person Making Change.

Do not extend this side of this line.

PLEASE RETURN TO
COUNTY OF LOS ANGELES
DEPARTMENT OF COUNTY ENGINEER
403 LOS ANGELES COUNTY ENGINEERING BLDG.

76F3095 CE#310 3-68

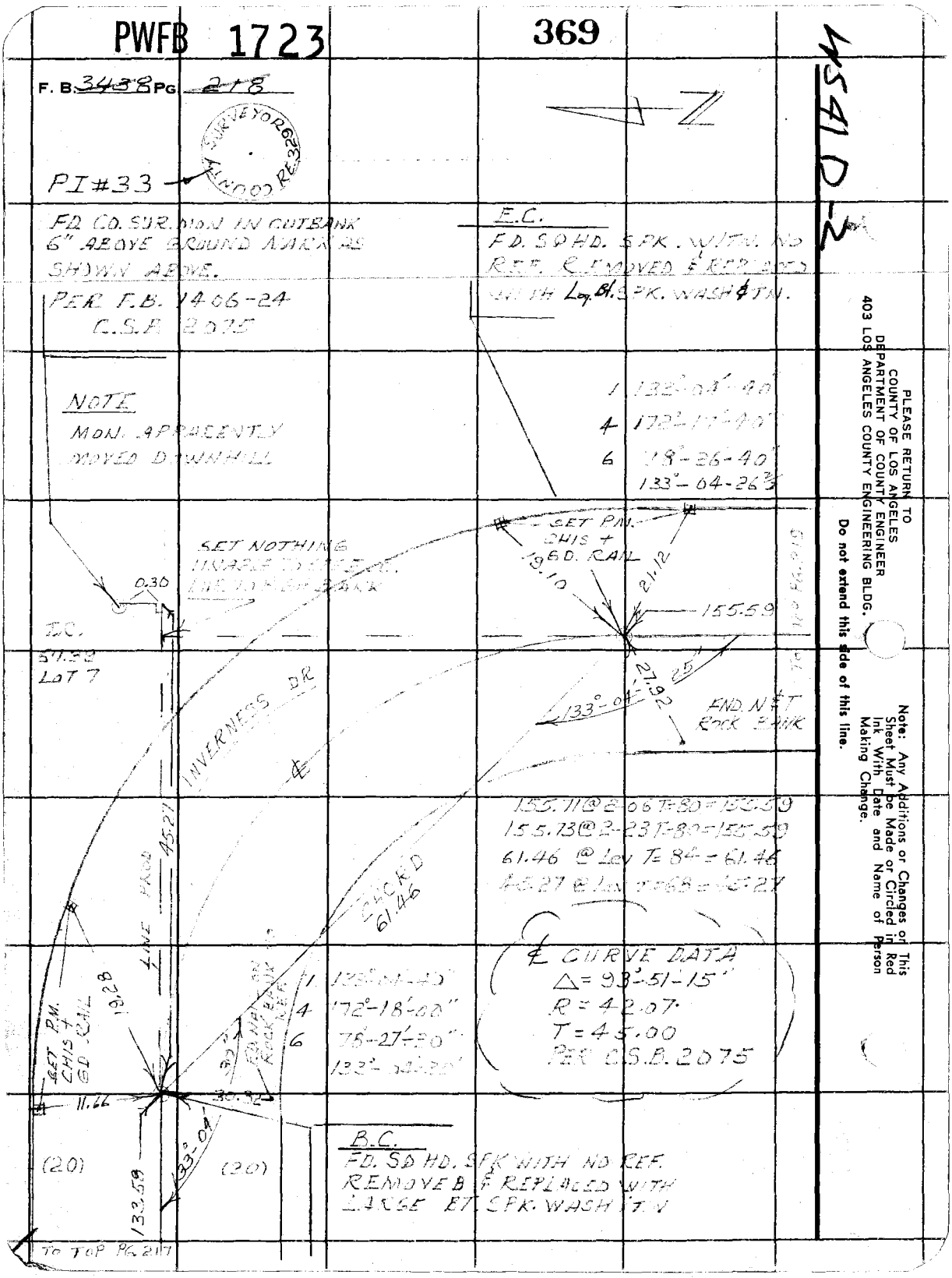
PWFB 1723
369
F. B. 3438 PG 218
COUNTY SURVEYOR RE 329
PI#33
FD CO. SUR. MON IN CUTBANK 6" ABOVE GROUND MARK AS SHOWN ABOVE.
PER F.B. 1406-24
C.S.B. 2075
E.C.
FD. SQ HD. SPK. WITH NO REF. REMOVED & REPLACED WITH Log. Bt. SPK. WASH & TN.
NOTE
MON. APPARENTLY MOVED DOWNHILL
1 133°-04'-40"
4 172°-17'-40"
6 78°-26-40"
133°-04-26 2/3
SET P.M. CHIS + GD. RAIL
19.10
21.12
155.59
SET NOTHING UNABLE TO SEE E.C. LIE TO RED BANK
0.30
T.C.
57.32
LOT 7
INVERNESS DR
133°-04'
27.92
25
FND. N & T ROCK BANK
155.11 @ 2-06 T=80 = 155.59
155.73 @ 2-23 T=80 = 155.59
61.46 @ Lev T=84 = 61.46
45.27 @ Lev T=68 = 45.27
45.27
LINE PROD
CACRD 61.46
℄ CURVE DATA
Δ = 93°-51'-15"
R = 42.07
T = 45.00
PER C.S.B. 2075
1 133°-04'-40"
4 172°-18'-00"
6 78°-27'-30"
133°-04'-30"
19.28
SET P.M. CHIS + GD. RAIL
11.66
30.82
133°-04'
133.59
(20)
(20)
B.C.
FD. SQ HD. SPK WITH NO REF. REMOVED & REPLACED WITH LARGE BT. SPK. WASH & TN
TO TOP PG. 217
PLEASE RETURN TO
COUNTY OF LOS ANGELES
DEPARTMENT OF COUNTY ENGINEER
403 LOS ANGELES COUNTY ENGINEERING BLDG.
Do not extend this side of this line.
Note: Any Additions or Changes on This Sheet Must be Made or Circled in Red Ink With Date and Name of Person Making Change.
4541 D-2

PWFB 1723

370

Notes Ck'd by	Survey of
Map No.	JN 0302 Tape 212 Std 84°F
Office Work	Surveyed by E. LANDA
Checked	Notes D. Peterson Date 12-70
Date	Indexed G. D. BAILEY MAR 29 1974

F. B. 43 PG. 219

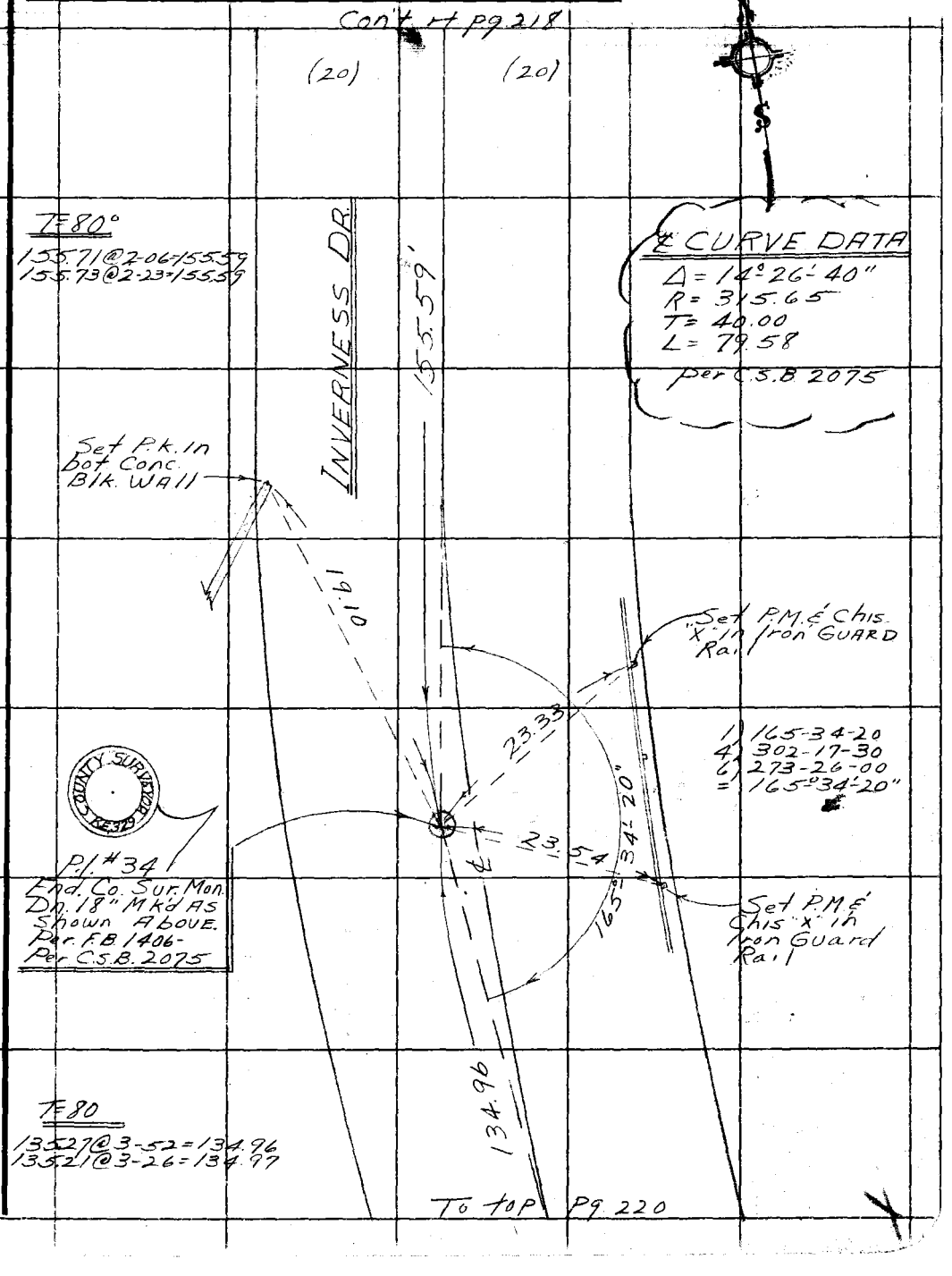

Note: Any Additions or Changes on this Sheet Must be Made or Circled in Red Ink With Date and Name of Person Making Change.

Do not extend this side of this line.

PLEASE RETURN TO
COUNTY OF LOS ANGELES
DEPARTMENT OF COUNTY ENGINEER
403 LOS ANGELES COUNTY ENGINEERING BLDG.

76F309S CE#310 3-68

PWFB 1723

371

F. B. ~~3438~~ Pg ~~220~~

WS 41, D-2

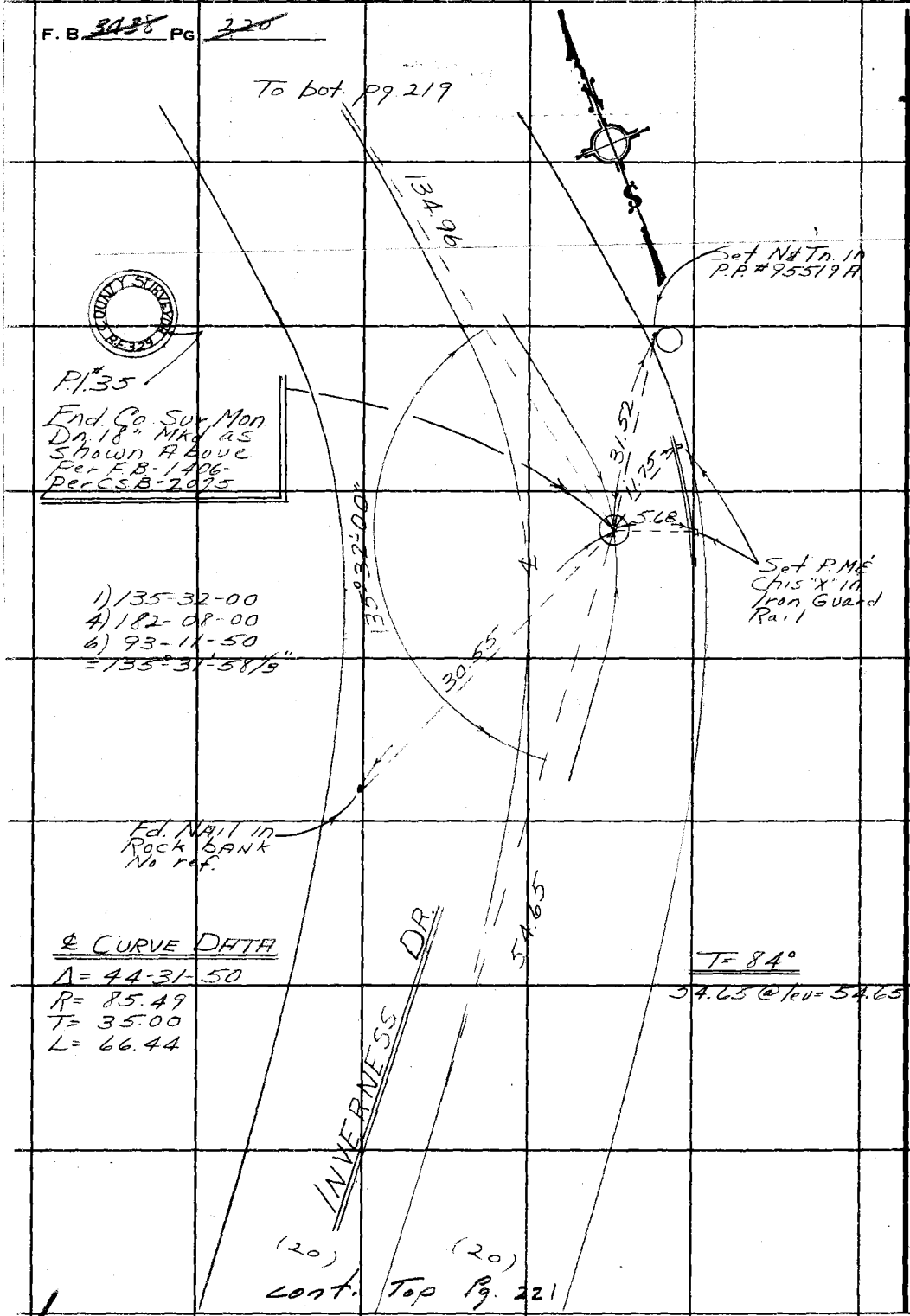

PLEASE RETURN TO
COUNTY OF LOS ANGELES
DEPARTMENT OF COUNTY ENGINEER
403 LOS ANGELES COUNTY ENGINEERING BLDG.

Do not extend this side of this line.

Note: Any Additions or Changes on This Sheet Must be Made or Circled in Red Ink With Date and Name of Person Making Change.

PWFB 1723

372

Notes Ck'd by	Survey of
Map No.	JN 0303 Map 212 Sta 84
Office Work	Surveyed by E. LANDIS
Checked	Notes D. Peterson Date 12-70
Date	Indexed G. D. BAILEY MAR 29 1974

F. B. 3438 PG. 221

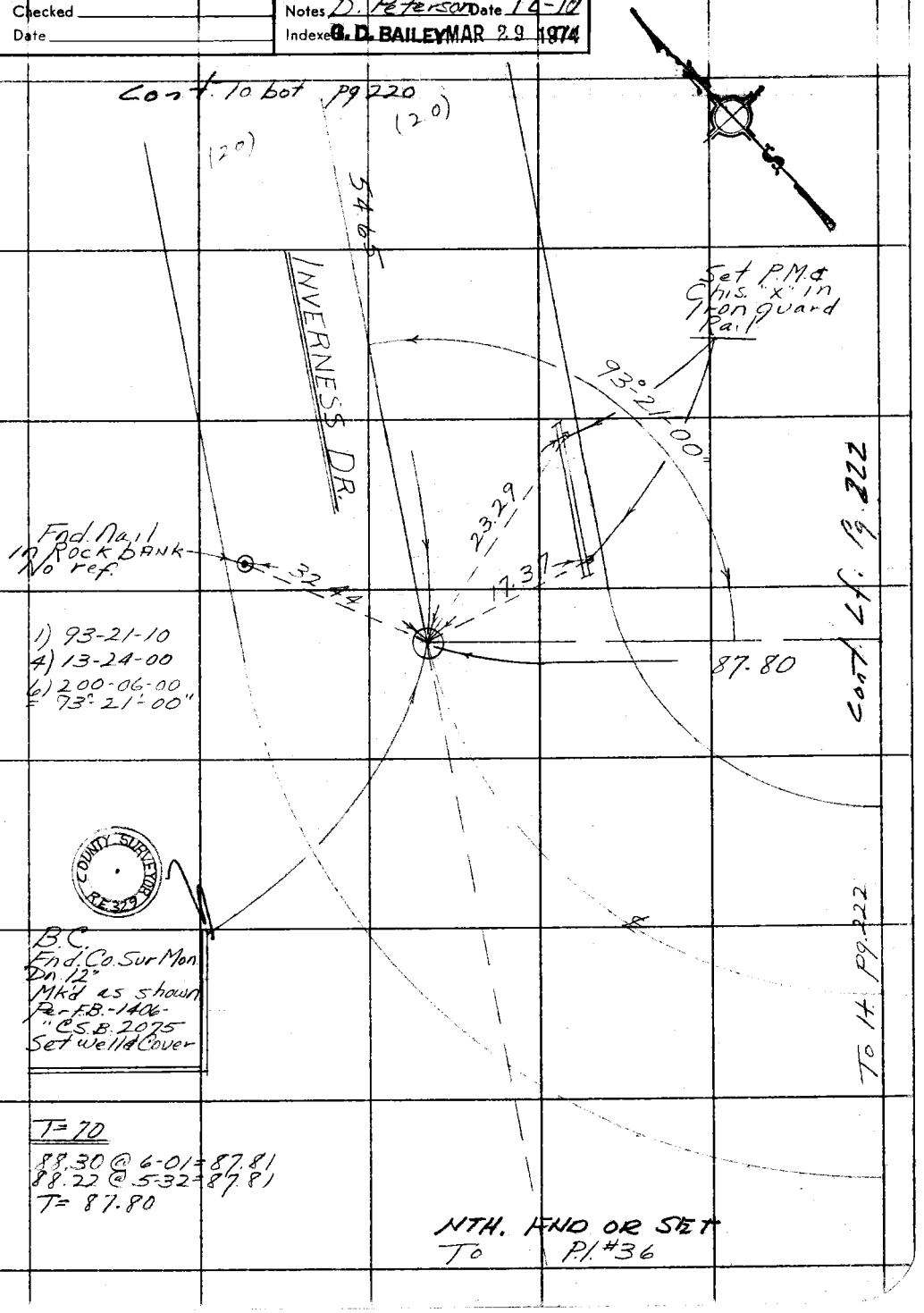

Note: Any Additions or Changes on This Sheet Must be Made or Circled in Red Ink With Date and Name of Person Making Change.

Do not extend this side of this line.

PLEASE RETURN TO
COUNTY OF LOS ANGELES
DEPARTMENT OF COUNTY ENGINEER
403 LOS ANGELES COUNTY ENGINEERING BLDG.

76F309S CE#310 3-68

PWFB 1723 373

F. B. ~~3458~~ PG. ~~222~~

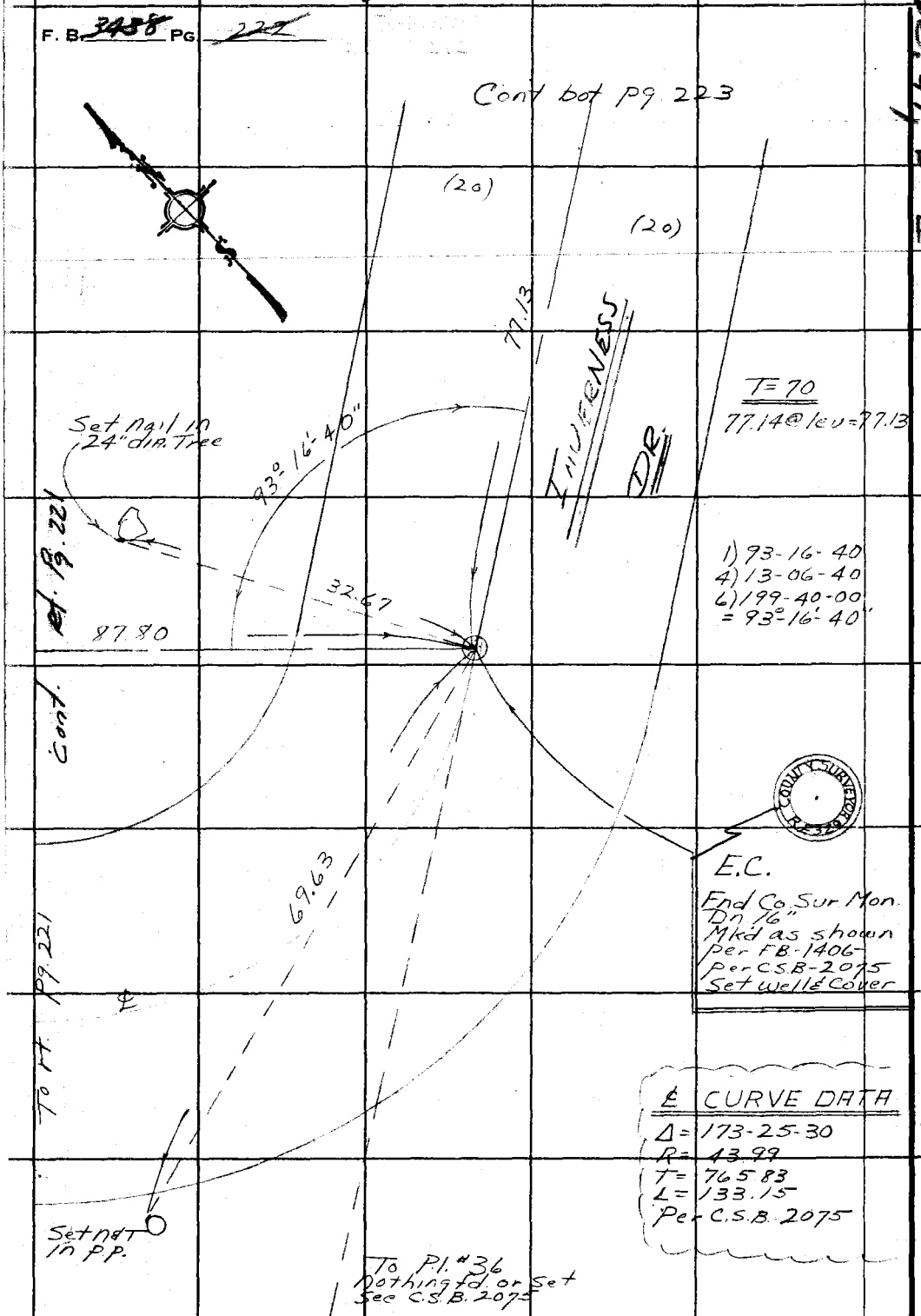

WS 41, D-2

PLEASE RETURN TO
COUNTY OF LOS ANGELES
DEPARTMENT OF COUNTY ENGINEER
403 LOS ANGELES COUNTY ENGINEERING BLDG.

Do not extend this side of this line.

Note: Any Additions or Changes on This Sheet Must be Made or Circled in Red Ink With Date and Name of Person Making Change.

PWFB 1723 374

Notes Ck'd by	Survey of Div 5 La Cresc.
Map No.	JN 303.00 Tape 312 Std. 62 °F
Office Work	Surveyed by L. Lance
Checked	Notes D. Peterson Date 12-70
Date	Indexed G. D. BAILEY MAR 29 1974

F.B. 3438 Pg. 223

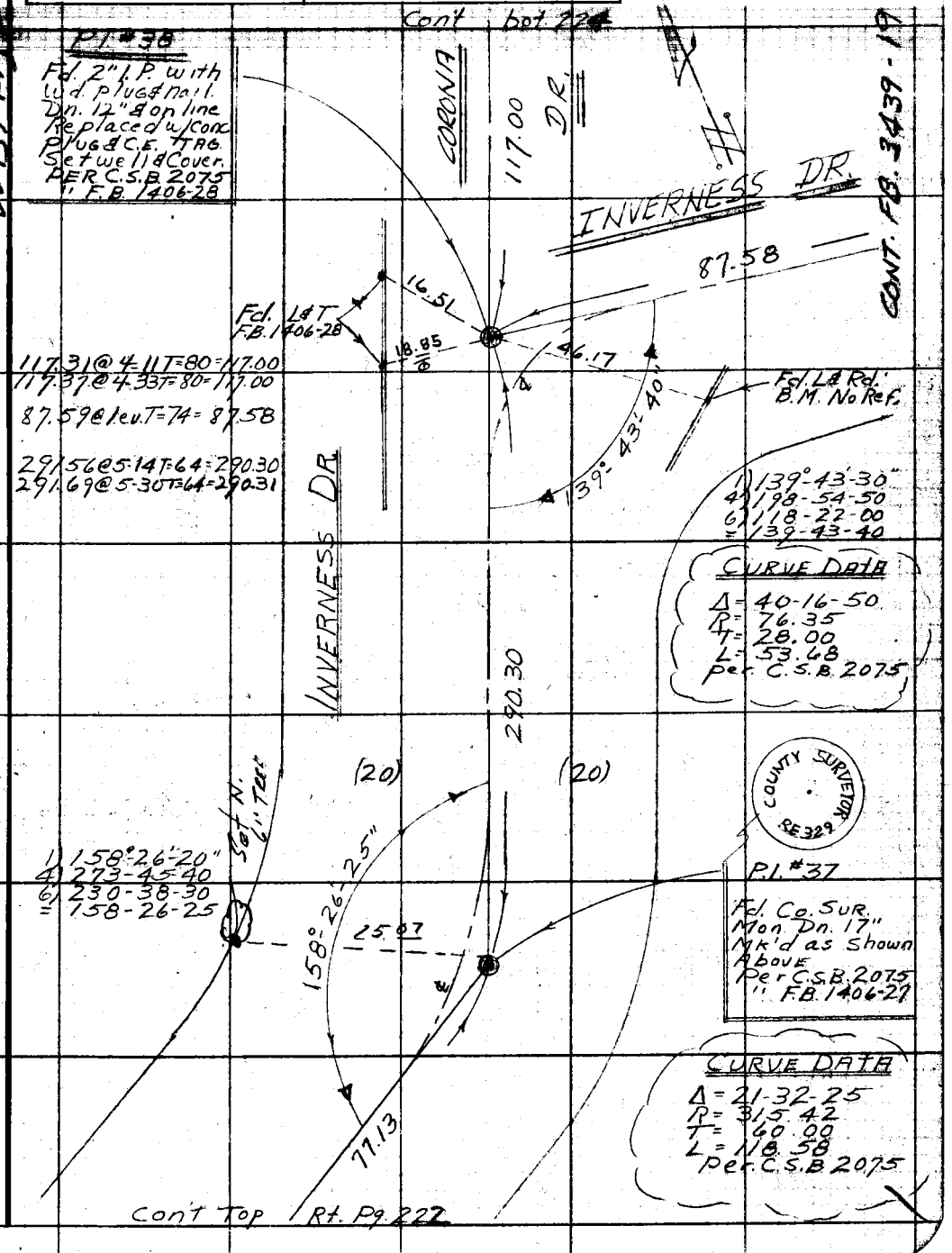

Note: Any Additions or Changes on This Sheet Must be Made or Circled in Red Ink With Date and Name of Person Making Change.

Do not extend this side of this line.

PLEASE RETURN TO
COUNTY OF LOS ANGELES
DEPARTMENT OF COUNTY ENGINEER
403 LOS ANGELES COUNTY ENGINEERING BLDG.

76F309S CE#310 3-69

PWFB 1723 375

F. B. ~~3438~~ Pg ~~224~~

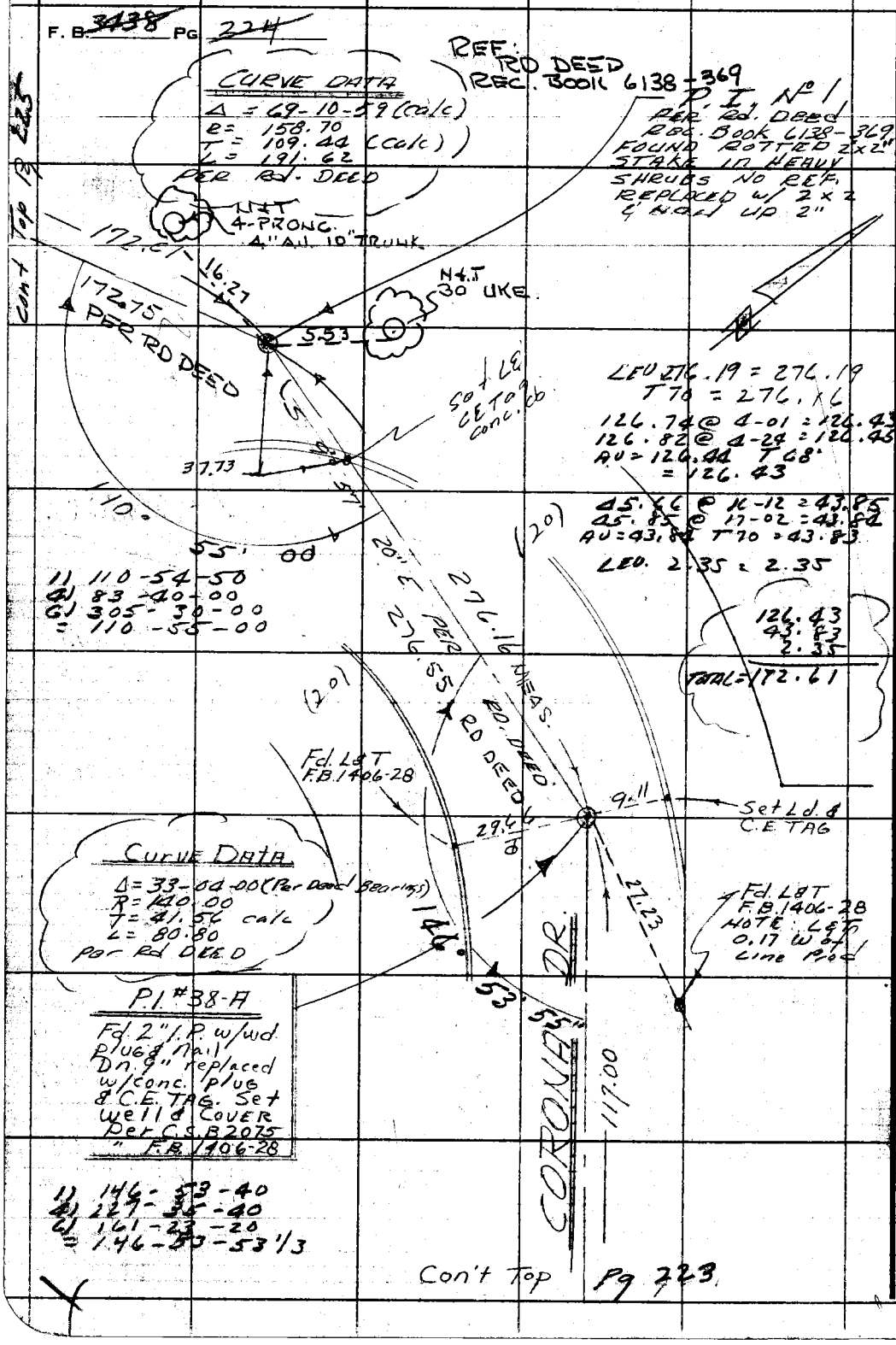

PLEASE RETURN TO
COUNTY OF LOS ANGELES
DEPARTMENT OF COUNTY ENGINEER
403 LOS ANGELES COUNTY ENGINEERING BLDG.

Do not extend this side of this line.

Note: Any Additions or Changes on This Sheet Must Be Made or Circled in Red Ink With Date and Name of Person Making Change.

PWFB 1823

1528

Notes Ck'd by	Survey of La Crosse
Office Work	Surveyed by Elm Co
Checked	Notes E. LANDA Date 12-70
Date	Indexed G. D. BAILEY MAR 29 1974

F. B. 3432 Pg. 225

W.S 41, D-2

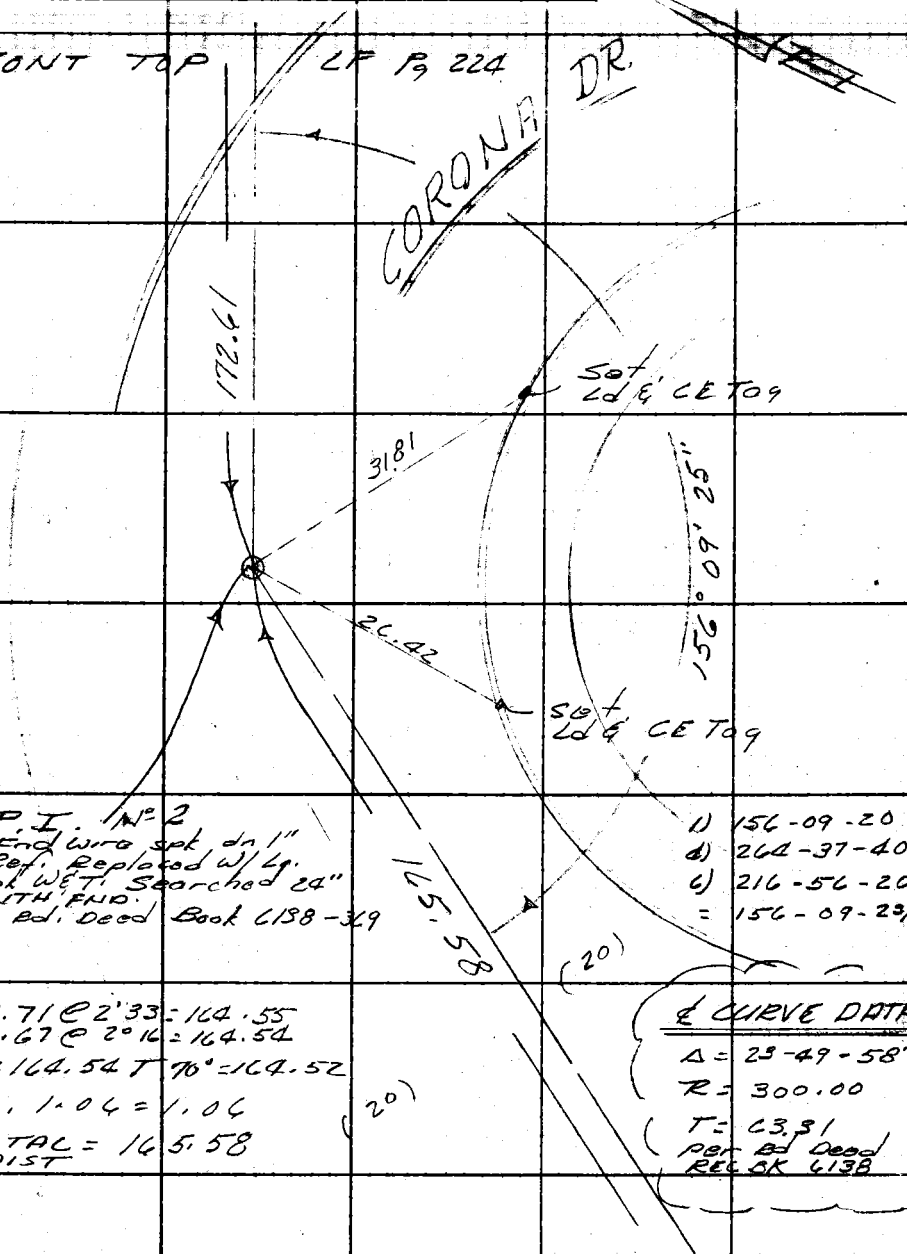

P.I. No 2
Fnd wire spk dn 1"
NO Ref. Replaced w/ Lg.
BT. Spk W&T. Searched 24"
dn NTH FND.
SEE Bd. Deed Book 6138-369

1) 156-09-20
d) 264-37-40
6) 216-56-20
= 156-09-23/3

164.71 @ 2'33 = 164.55
164.67 @ 2°16 = 164.54
AV = 164.54 T 70° = 164.52
LEV. 1.06 = 1.06
TOTAL DIST = 165.58

℄ CURVE DATA
Δ = 23-49-58"
R = 300.00
T = 63.31
Per Bd Deed
REC BK 6138

CONT Top Pg 226

Note: Any Additions or Changes on This Sheet Must be Made or Circled in Red Ink With Date and Name of Person Making Change.

Do not extend this side of this line.

PLEASE RETURN TO
COUNTY OF LOS ANGELES
DEPARTMENT OF COUNTY ENGINEER
403 LOS ANGELES COUNTY ENGINEERING BLDG.

76F309S CE#310 3-69

PWFB 1823 1529

F. B. 3138 PG. 226

cont btm Pg 225

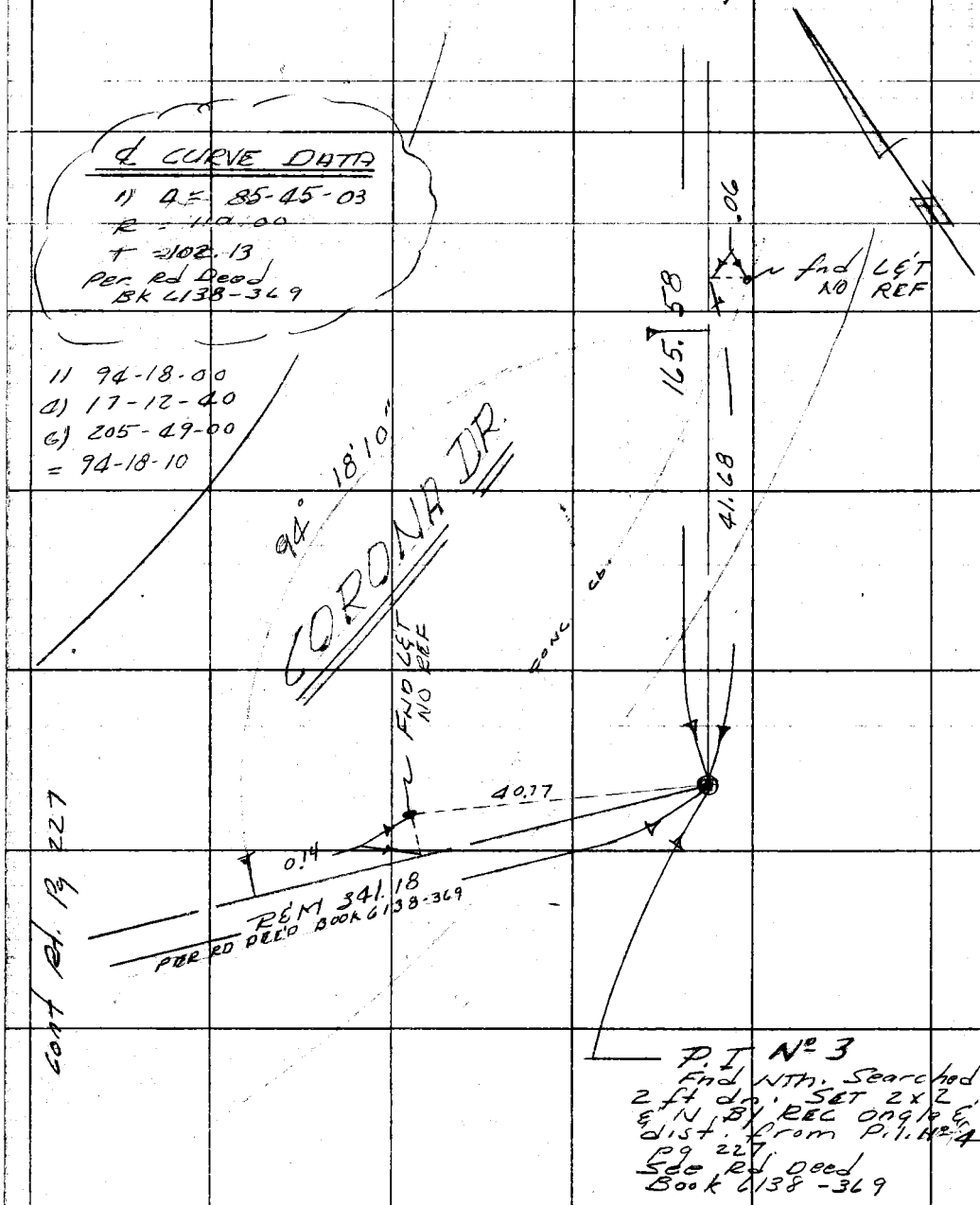

PLEASE RETURN TO
COUNTY OF LOS ANGELES
DEPARTMENT OF COUNTY ENGINEER
403 LOS ANGELES COUNTY ENGINEERING BLDG.

Do not extend this side of this line.

Note: Any Additions or Changes on This Sheet Must be Made or Circled in Red Ink With Date and Name of Person Making Change.

PWFB 1823 1530

DIV. #5

Notes Ck'd by	Survey of LA CRESCENT ℄
Map No.	JN 303.00 Tape 212 Std 84
Office Work	Surveyed by E. LANDA
Checked	Notes R. SMITH Date 12-70
Date	Indexed G. D. BAILEY MAR 29 1974

F. B. 3438 PG. 227

WS 41, D. 2

CURVE DATA
PER RD. DEED REC BOOK 6138-369

Δ = 64 42 15
R = 75.00
T = 47.51
L = 84.69

P.I. No 4
FOUND 2" I.P. W/NO NO REF.
PLUG DN. 4"
SET CONC PLUG + C.E. TAG
@ CENTER OF PIPE

N

TO PAGE 228

(20)

(20)

337.58 M.

337.68 PER DEED

SET CHIS. X
IN GUARD RAIL
POST

30.41

CORONA DR

115° 17' 45"
R.E.M.

42.10

341.18 R+M

(20)

(20)

TO PAGE 226

1. 115 17 45
4. 101 10 50
6. 331 46 30
Δ 115 17 45

SET CHIS X +
RM. IN LIGHT
STD.

T = 58°

292.16 @ 7° 03' } 289.91
292.22 @ 7° 07'

T = 64
55.88 @ 26° 47' } 49.88
56.28 @ 27° 33'

LEVEL 1.39 = 1.39

341.18

Note: Any Additions or Changes on This Sheet Must be Made or Circled in Red Ink With Date and Name of Person Making Change.

Do not extend this side of this line.

PLEASE RETURN TO
COUNTY OF LOS ANGELES
DEPARTMENT OF COUNTY ENGINEER
403 LOS ANGELES COUNTY ENGINEERING BLDG.

CE#310 3-69

PWFB 1823

1531

F. B. 3438 Pg 228

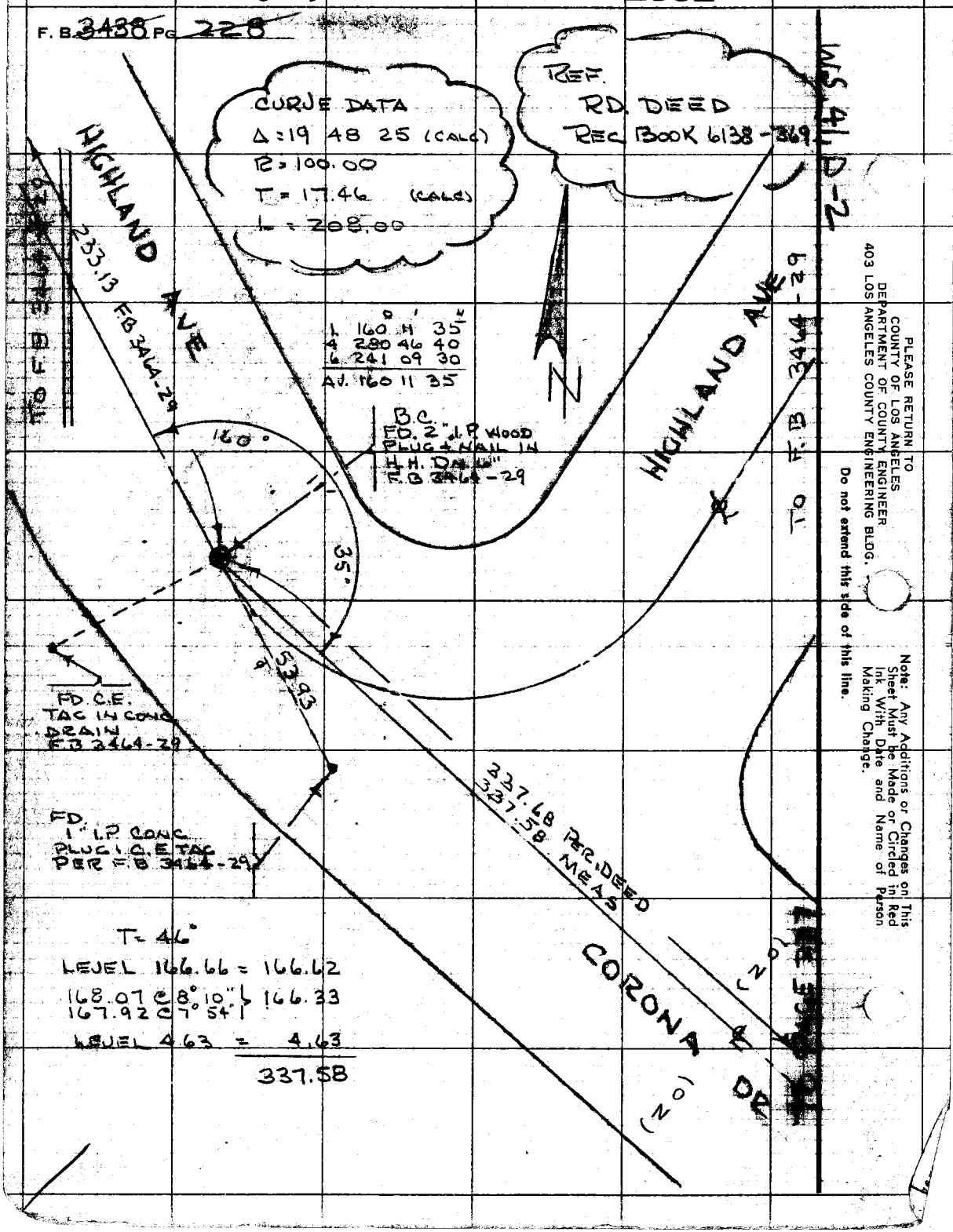

PLEASE RETURN TO
COUNTY OF LOS ANGELES
DEPARTMENT OF COUNTY ENGINEER
403 LOS ANGELES COUNTY ENGINEERING BLDG.

Do not extend this side of this line.

Note: Any Additions or Changes on This Sheet Must be Made or Circled in Red Ink With Date and Name of Person Making Change.

PWFB 1822 1088

Notes Ck'd by	Survey of
Map No.	JN 0303 AD Tape 212 Std. 84 °F
Office Work	Surveyed by E. LANDA
Checked	Notes E. LANDA Date 3-72
Date	Indexed G. D. BAILEY MAR 29 1974

F. B. 3138 PG. 229

cont Lt. Pg 118

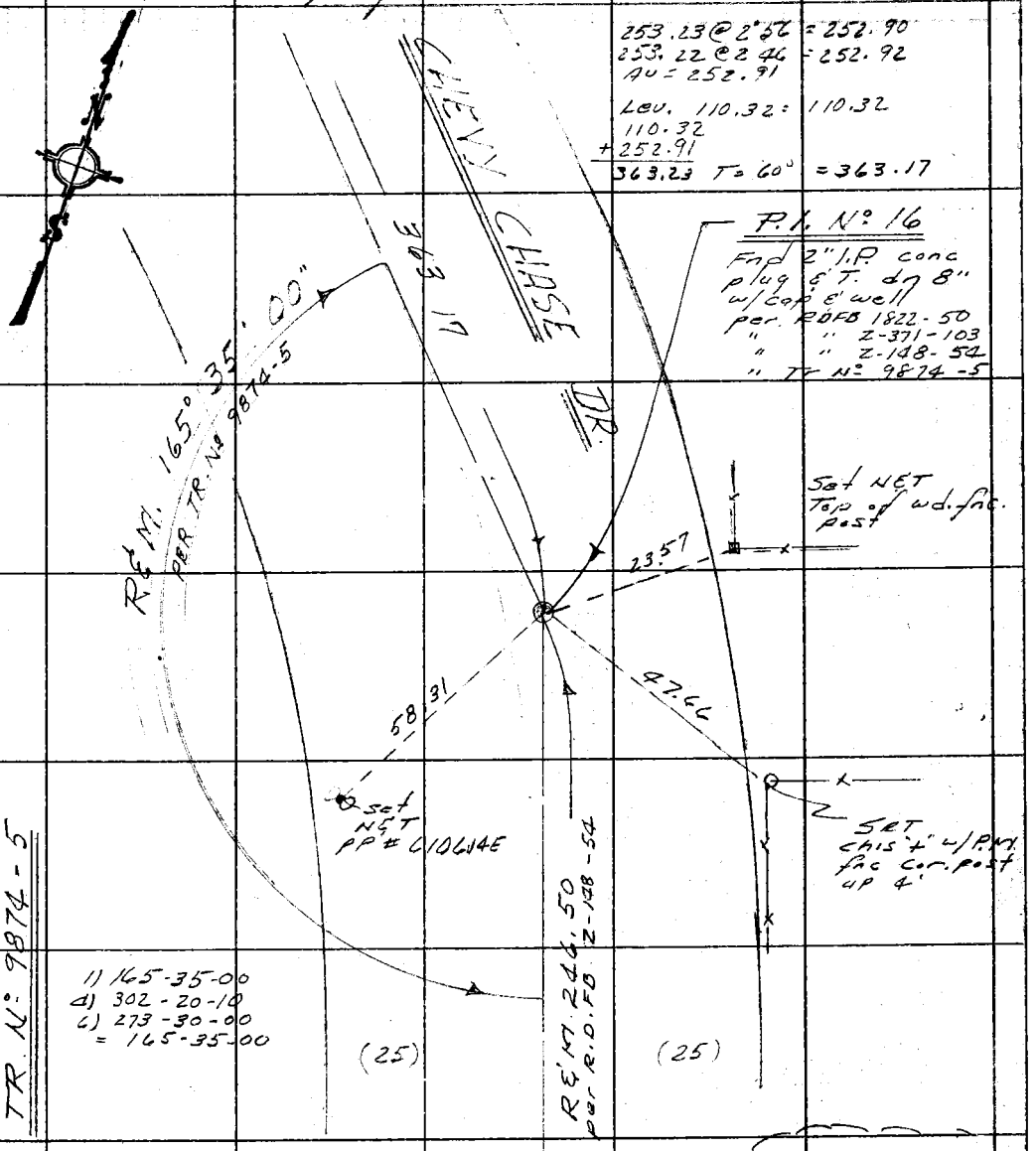

℄ CURVE DATA
Δ = 14-25-00
R = 282.63
T = 35.75
per Tr No. 9874-5

cont top Rt pg. 230

Note: Any Additions or Changes on This Sheet Must be Made or Circled in Red Ink With Date and Name of Person Making Change.

Do not extend this side of this line.

PLEASE RETURN TO
COUNTY OF LOS ANGELES
DEPARTMENT OF COUNTY ENGINEER
403 LOS ANGELES COUNTY ENGINEERING BLDG.

76F309S CE#310 3-68

PWFB 1822 1089

F. B. ~~3438~~ Pg. ~~230~~

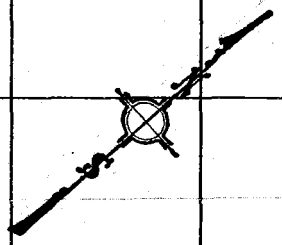

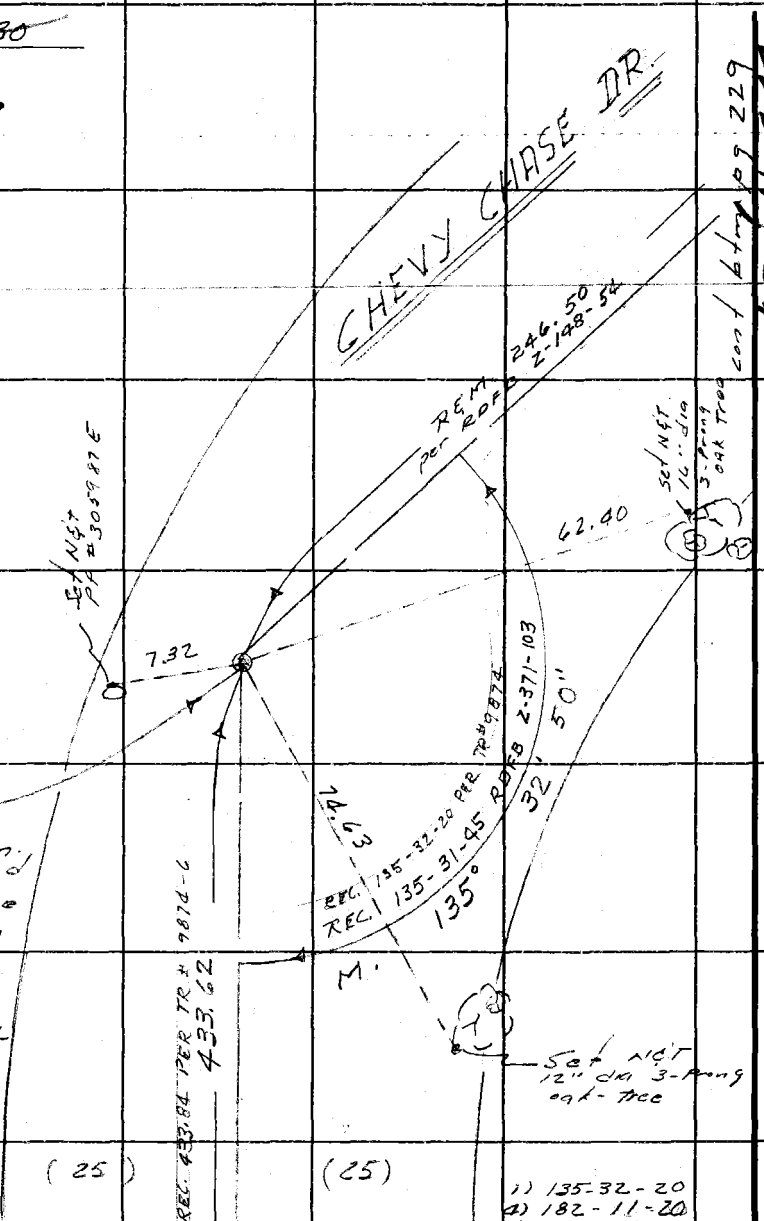

P.I. N° 17

Searched 30" dn. FND NTH. Ground Very damp due to Septic Seepage Set Lg Bt Spk W&T Fl. W/4-2' Sq. Hd. Tan-Ties. Set P.I. By Rec. & ℄ dist. From P.I. # 16
SEE RDFB 2-148-54
" " 2-371-103
" " 1822-50

1) 135-32-20
2) 182-11-20
3) 93-17-00
= 135-32-50

77.08 @ 5°21' = 76.74
77.17 @ 6°00' = 76.75
Lev 356.46 = 356.46

76.74
+ 356.46
433.20 T 66' = 433.15

Lev 0.47 = 0.47
T66 = 0.47

433.15
0.47
433.62

cont. Lf. Pg 231

℄ CURVE DATA
Δ = 44-27-40
R = 77.85
T = 39.99
per Tr. # 9874-6

135-32-20

PLEASE RETURN TO
COUNTY OF LOS ANGELES
DEPARTMENT OF COUNTY ENGINEER
403 LOS ANGELES COUNTY ENGINEERING BLDG.

Do not extend this side of this line.

Note: Any Additions or Changes on This Sheet Must be Made or Circled in Red Ink With Date and Name of Person Making Change.

PWFB 1822

1090

Notes Ck'd by	Survey of [illegible]
Map No.	JN 430309 Tape 212 Std 84 °F
Office Work	Surveyed by E. LANDA
Checked	Notes E. LANDA Date 3-72
Date	Indexed G. D. BAILEY MAR 29 1974

F. B. 3430 PG. [illegible]

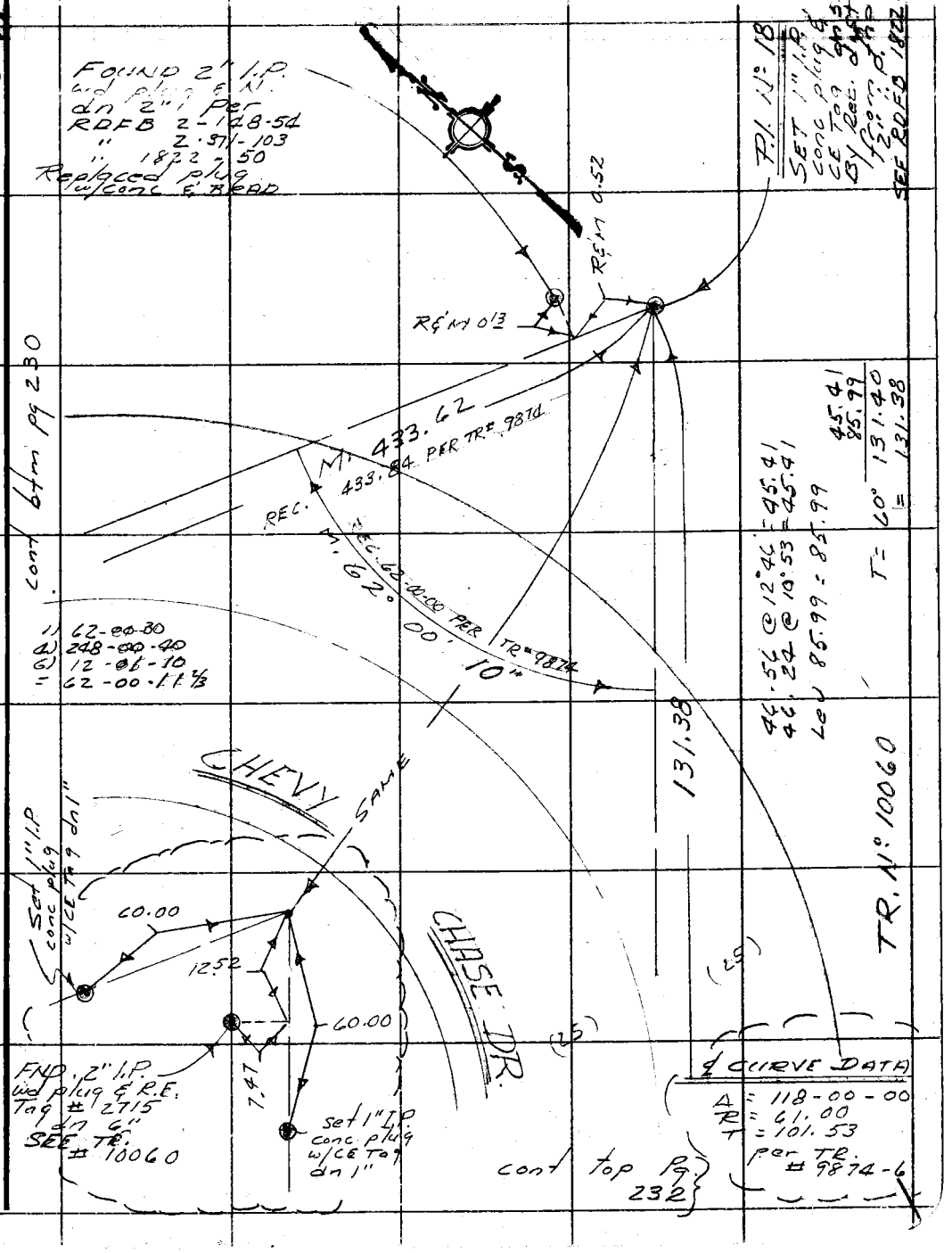

Note: Any Additions or Changes on This Sheet Must be Made or Circled in Red Ink With Date and Name of Person Making Change.

Do not extend this side of this line.

PLEASE RETURN TO
COUNTY OF LOS ANGELES
DEPARTMENT OF COUNTY ENGINEER
403 LOS ANGELES COUNTY ENGINEERING BLDG.

76F309S CE#310 3-68

PWFB 1822 **1091**

F. B. 3438 Pg. 232

cont btm pg 231

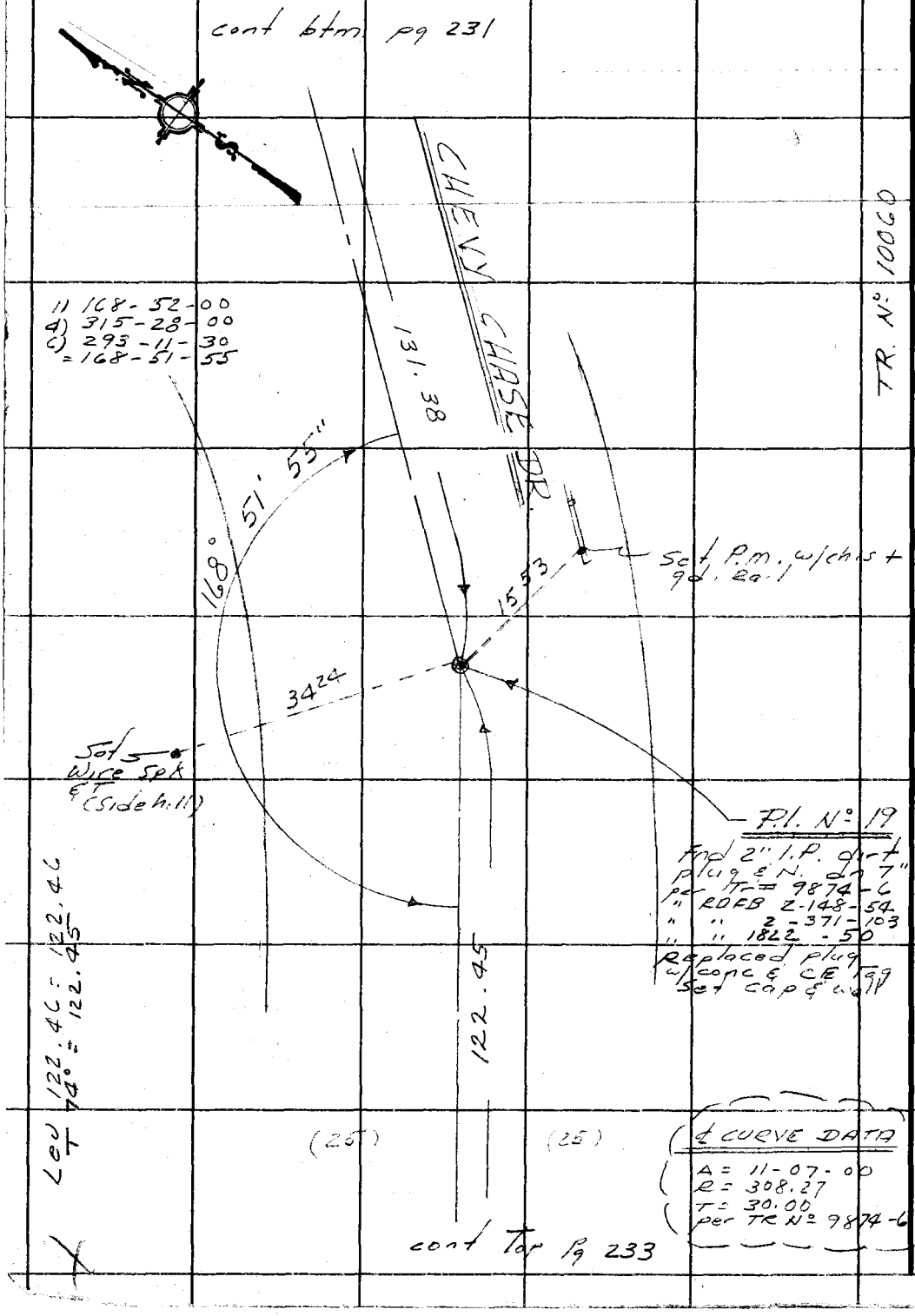

cont Top Pg 233

PLEASE RETURN TO
COUNTY OF LOS ANGELES
DEPARTMENT OF COUNTY ENGINEER
403 LOS ANGELES COUNTY ENGINEERING BLDG.

Do not extend this side of this line.

Note: Any Additions or Changes on This Sheet Must be Made or Circled in Red Ink With Date and Name of Person Making Change.

PWFB 1822 1093

F. B. 3438 Pg. 234

cont btm pg 233



22

1092

Survey of La Crescenta St ℄
JN 0303.00 Tape 212 Std 84 °F
Surveyed by E. LANDA
Notes E. LANDA Date 3-72
Indexed G. D. BAILEY MAR 23 1974
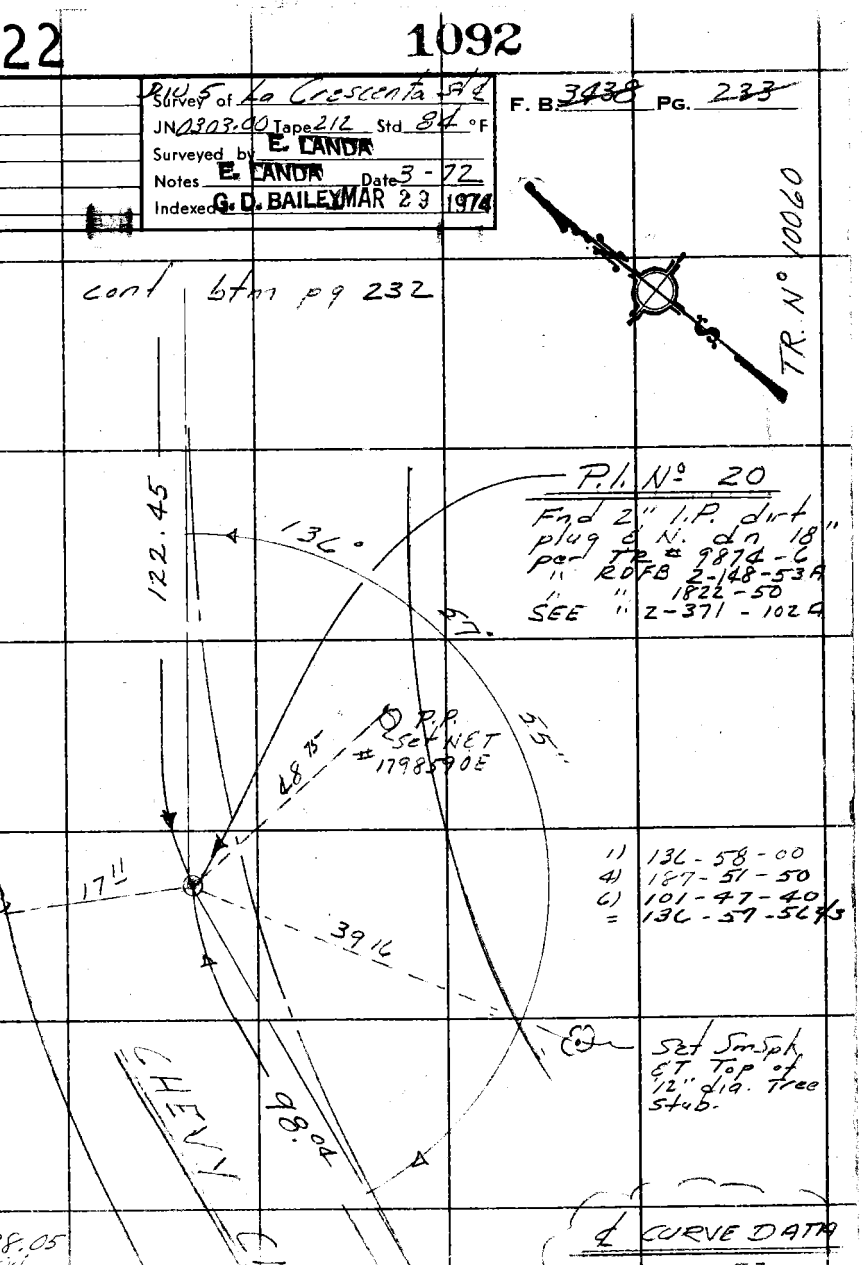
F. B. 3438 PG. 233