The original pages of this book are of poor quality. Care has been taken to make the best scans possible. If necessary you can arrange to see the original book at:

Department of Public Works

900 S. Fremont Ave

Survey Public Counter

Alhambra, CA 91803

Ck'd by	Survey of
	JN Tape Std °F
Work	Surveyed by
	Notes Date
	Indexed

F.B 3444 Pg.

Size	Job	Description
		MALIBU CIVIC CENTER SITE 7210.02
	Stak.	Staking for Test Holes on Malibu Civic Center Site.
		MICROWAVE PROFILES 0025.01
	Photos	Photos for Malibu Civic Ctr. to Saddle Pk., Castro Pk. & Pts. "A" & "B" in Malibu Area.
		MALIBU MICROWAVE REFLECTOR SITE 0090.03
7	Index	
2	Zone 7 Ties	Zone 7 ties to Sec. 28 T.1s., R.17W for Malibu Microwave Reflector Bdry. Site.
	Bdry.	Bdry. survey for the above
		CASTRO PEAK MICROWAVE BLDG. J.N. 0018.37
	Bdry.	Boundary of Site in Sec. 17, T.1S.,R.18W
		MICROWAVE CLEARANCE SURVEY 0090.03
	B.M.	Bench levels for const.
		New Criminal Courts Bldg. to West Hollywood Sheriff's Sta. for "CNA" Bldg. at Sixth St. & Commonwealth.

P.W. file o.k. June '87

[redacted] microfilmed. June '85

F.B. _____ PG _____

PLEASE RETURN TO
LOS ANGELES COUNTY ENGINEER
[illegible] LOS ANGELES COUNTY ENGINEERING BLDG.
[illegible]
DO NOT [illegible]

Notes Ck'd by	Survey of MALIBU ADM. CTR.	F.B. 3444 Pg. 5
Map No.	JN 7210.02 Tape Std °F	
Office Work	Surveyed by L.V. SMITH	
Checked	Notes L.V. SMITH Date 12-4-67	
Date	Indexed C. J. GALLI DEC 67	

MALIBU ADMINISTRATIVE CENTER

J.N. 7210.02

STAKING FOR TEST HOLES ON MALIBU CIVIC CENTER SITE.

DEC. 1967

REF
F.B. 2236
R.D. F.B. 561-29

PARTY
L.V. SMITH
J.P. McCALL
J.T. FALSEY
J.D. GALLAGHER
L.C. LOVE

Note: Any Additions or Changes on this Sheet Must be Made or Circled in Red Ink With Date and Name of Person Making Change

PLEASE RETURN TO
LOS ANGELES COUNTY ENGINEER
403 LOS ANGELES COUNTY ENGINEERING BLDG.

Do not extend this side of this line.

76P3098 CE #310 5-66

F.B. 3444 Pg. 6

INDEX

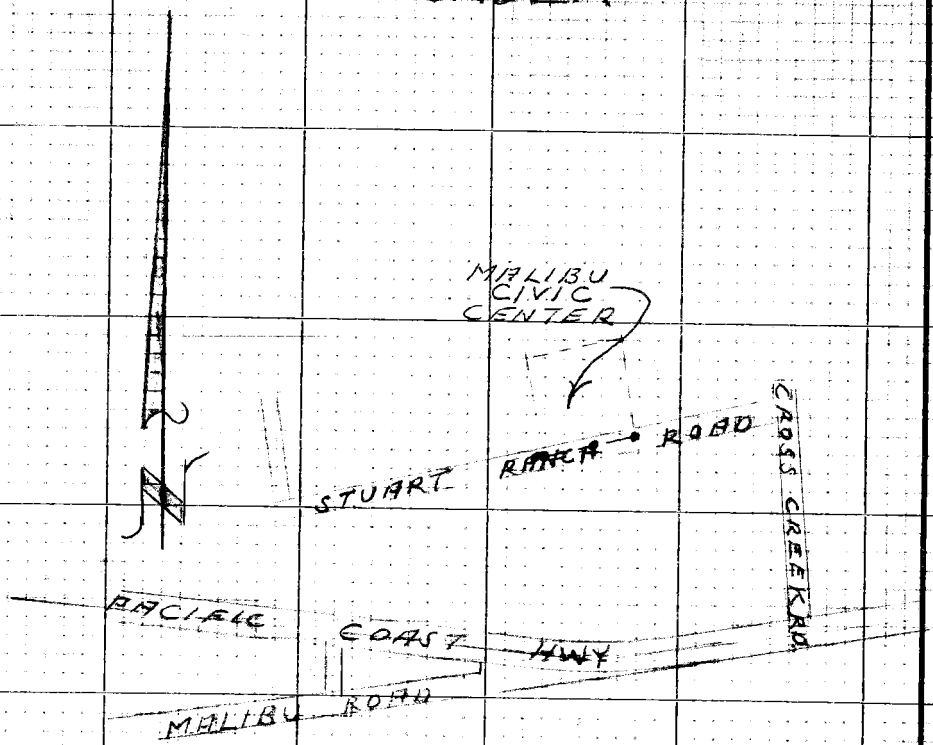

PLEASE RETURN TO
LOS ANGELES COUNTY ENGINEER
403 Los Angeles County Engineering Bldg.

Note: Any Additions or Changes on this Sheet Must be Made or Circled in Red Ink With Date and Name of Person Making Change

Do not extend this side of this line.

Notes Ck'd by	Survey of MALIBU HOM. CTR.
Map No.	JN 7210.02 Tape Std °F
Office Work	Surveyed by L.V. SMITH
Checked	Notes L.V. SMITH Date 12-4-67
Date	Indexed E. J. GALLO DEC 7 '67

F.B. 3444 Pg. 7

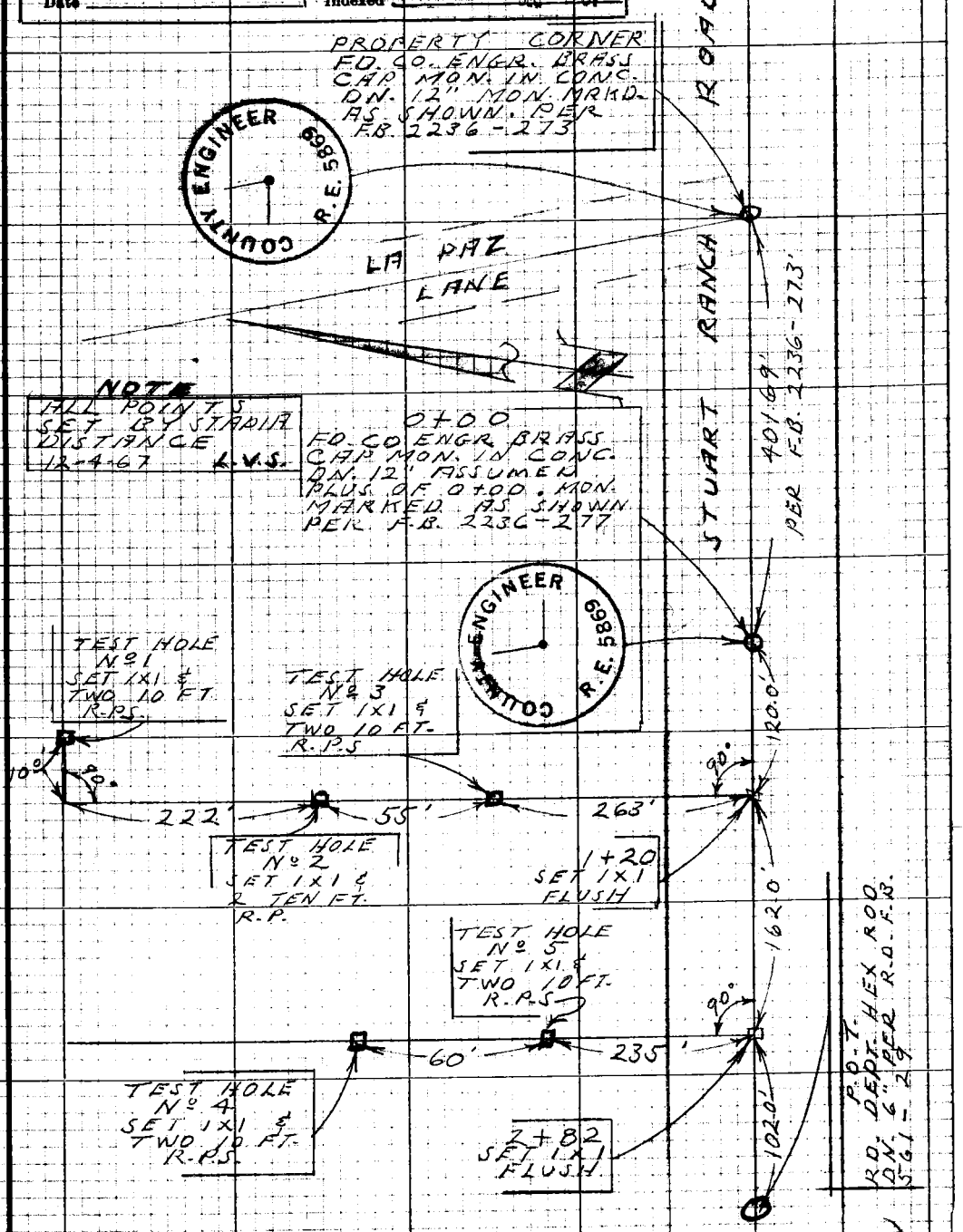

Note: Any Additions or Changes on this Sheet Must be Made or Circled in Red Ink With Date and Name of Person Making Change

Do not extend this side of this line.

PLEASE RETURN TO
LOS ANGELES COUNTY ENGINEER
403 LOS ANGELES COUNTY ENGINEERING BLDG.

76P3098 CK #310 5-66

F.B. 3414 Pg. 8

ADDITIONAL TEST HOLES



PROPERTY CORNER
FD. CO. ENGR. BRASS CAP MON. IN CONC. DN. 12" MON. MARKED AS SHOWN PER F.B. 2236-273

LA PAZ LANE

147.97'

2+53.72
SET NAIL

90°

258°

146°

TEST HOLE NO 1
SET 1X1 ℄ MARKER FLAG

TEST HOLE NO 2
SET 1X1 ℄ MARKER FLAG

STUART RANCH ROAD

253.72'

0+72.72
SET NAIL

90°

TEST HOLE NO 3
SET 1X1 ℄ MARKER FLAG

275.3'

42.72'



0+00
(GOING EAST)
FD. CO. ENGR. BRASS CAP MON. IN CONC. DN. 12" ASSUMED PLUS OF 0+00 (EAST) MON. MARKED AS SHOWN. F.B. 2236-277

PLEASE RETURN TO
LOS ANGELES COUNTY ENGINEER
403 LOS ANGELES COUNTY ENGINEERING BLDG.

Do not extend this side of this line.

Note: Any Additions or Changes on this Sheet Must be Made or Circled in Red Ink With Date and Name of Person Making Change

Notes Ck'd by	Survey of Microwave Profile
Map No.	JN 0025.01 Tape 190 Std 94 °F
Office Work	Surveyed by Lind
Checked	Notes Lind Date 4-8-68
Date	Indexed C. B. GALLI APR 9 '68

F.B. 3444 Pg. 9

J.N. 0025.01

MICROWAVE PROFILES

4-8-68

LIND
JONES
SWANN
DIETZ

Note: Any Additions or Changes on this Sheet Must be Made or Circled in Red Ink With Date and Name of Person Making Change.

Do not extend this side of this line.

PLEASE RETURN TO
LOS ANGELES COUNTY ENGINEER
403 LOS ANGELES COUNTY ENGINEERING BLDG.

76F3098 CE# 310 9-67

F.B. 3444 PG 10

PLEASE RETURN TO
LOS ANGELES COUNTY ENGINEER
403 Los Angeles County Engineering Bldg.

Note: Any Additions or Changes on this Sheet Must be Made or Circled in Red Ink With Date and Name of Person Making Change.

Do not extend this side of this line.

LINE SIGHT SADDLE PEAK TO CIVIC CENTER

SADDLE PEAK
190+00

85+00

CIVIC CTR
0+00

6'

10'±

20'

Notes Ck'd by	Survey of MICROWAVE PROFILE F.B. 3444 PG. 11
Map No.	JN 002501 Tape — Std — °F
Office Work	Surveyed by LIND
Checked	Notes STOCK Date 4-8-68
Date	Indexed

AT SADDLE PEAK TO



CIVIC CENTER

AT CIVIC CENTER TO

SADDLE PEAK

Note: Any Additions or Changes on this Sheet Must be Made or Circled in Red Ink With Date and Name of Person Making Change.

Do not extend this side of this line.

PLEASE RETURN TO
LOS ANGELES COUNTY ENGINEER
403 LOS ANGELES COUNTY ENGINEERING BLDG.

76F3098 CE#310 9-67

PLEASE RETURN TO
LOS ANGELES COUNTY ENGINEER
403 LOS ANGELES COUNTY ENGINEERING BLDG.

Note: Any Additions or Changes on this Sheet Must be Made or Circled in Red Ink With Date and Name of Person Making Change.

Do not extend this side of this line.

F.B. 3444 PG 12

LINE OF SIGHT Civic CENTER
To A

Notes Ck'd by		Survey of	
Map No.		JN	Tape	Std °F
Office Work		Surveyed by	
Checked		Notes	Date
Date		Indexed	

F.B. 3444 PG. 13

AT A TO CIVIC CENTER



AT A TO CIVIC CENTER

Note: Any Additions or Changes on this Sheet Must be Made or Circled in Red Ink With Date and Name of Person Making Change.

Do not extend this side of this line.

PLEASE RETURN TO
LOS ANGELES COUNTY ENGINEER
403 Los Angeles County Engineering Bldg.

76F3098 CE 310 9-67

Notes Ck'd by		Survey of	
Map No.		JN	Tape	Std °F
Office Work		Surveyed by	
Checked		Notes	Date
Date		Indexed	

F.B. 3444 PG. 15

AT B TO CIVIC CENTER



AT CIVIC CENTER TO B&A

Note: Any Additions or Changes on this Sheet Must be Made or Circled in Red Ink With Date and Name of Person Making Change.

Do not extend this side of this line.

PLEASE RETURN TO
LOS ANGELES COUNTY ENGINEER
403 Los Angeles County Engineering Bldg.

76F3098 CE#310 9-67

Notes Ck'd by	Survey of Microwave Profile
Map No.	JN [illegible] Tape 1[illegible] Std [illegible] °F
Office Work	Surveyed by [illegible]
Checked	Notes [illegible] Date [illegible]
Date	Indexed

F.B. 3444 PG. 17

AT B TO CIVIC CENTER

AT CIVIC CENTER TO B

Note: Any Additions or Changes on this Sheet Must be Made or Circled in Red Ink With Date and Name of Person Making Change.

Do not extend this side of this line.

PLEASE RETURN TO
LOS ANGELES COUNTY ENGINEER
403 LOS ANGELES COUNTY ENGINEERING BLDG.

76E3098 CE# 310 9-67

F.B. 3444 PG 18

AT SADDLE PEAK TO



CIVIC CENTER



AT SADDLE PEAK

PLEASE RETURN TO
LOS ANGELES COUNTY ENGINEER
403 LOS ANGELES COUNTY ENGINEERING BLDG.

Note: Any Additions or Changes on this Sheet Must be Made or Circled in Red Ink With Date and Name of Person Making Change.

Do not extend this side of this line.

Notes Ck'd by		Survey of MICROWAVE PROFILE	F.B. 3444 PG. 19
Map No.		JN ____ Tape — Std — °F	
Office Work		Surveyed by LIND	
Checked		Notes ____ Date ____	
Date		Indexed C.J.GALL	

AT B TO SADDLE PEAK

AT A TO SADDLE PEAK



Note: Any Additions or Changes on this Sheet Must be Made or Circled in Red Ink With Date and Name of Person Making Change.

Do not extend this side of this line.

PLEASE RETURN TO
LOS ANGELES COUNTY ENGINEER
403 LOS ANGELES COUNTY ENGINEERING BLDG.

76F3098 CE-310 9-67

Notes Ck'd by		Survey of	
Map No.		JN	Tape Std °F
Office Work		Surveyed by	
Checked		Notes	Date
Date		Indexed	

F.B. 3444 PG. 21

AT B TO CASTRO

AT A TO CASTRO



Note: Any Additions or Changes on this Sheet Must be Made or Circled in Red Ink With Date and Name of Person Making Change.

Do not extend this side of this line.

PLEASE RETURN TO
LOS ANGELES COUNTY ENGINEER
403 Los Angeles County Engineering Bldg.

76F3098 CE#310 9.67

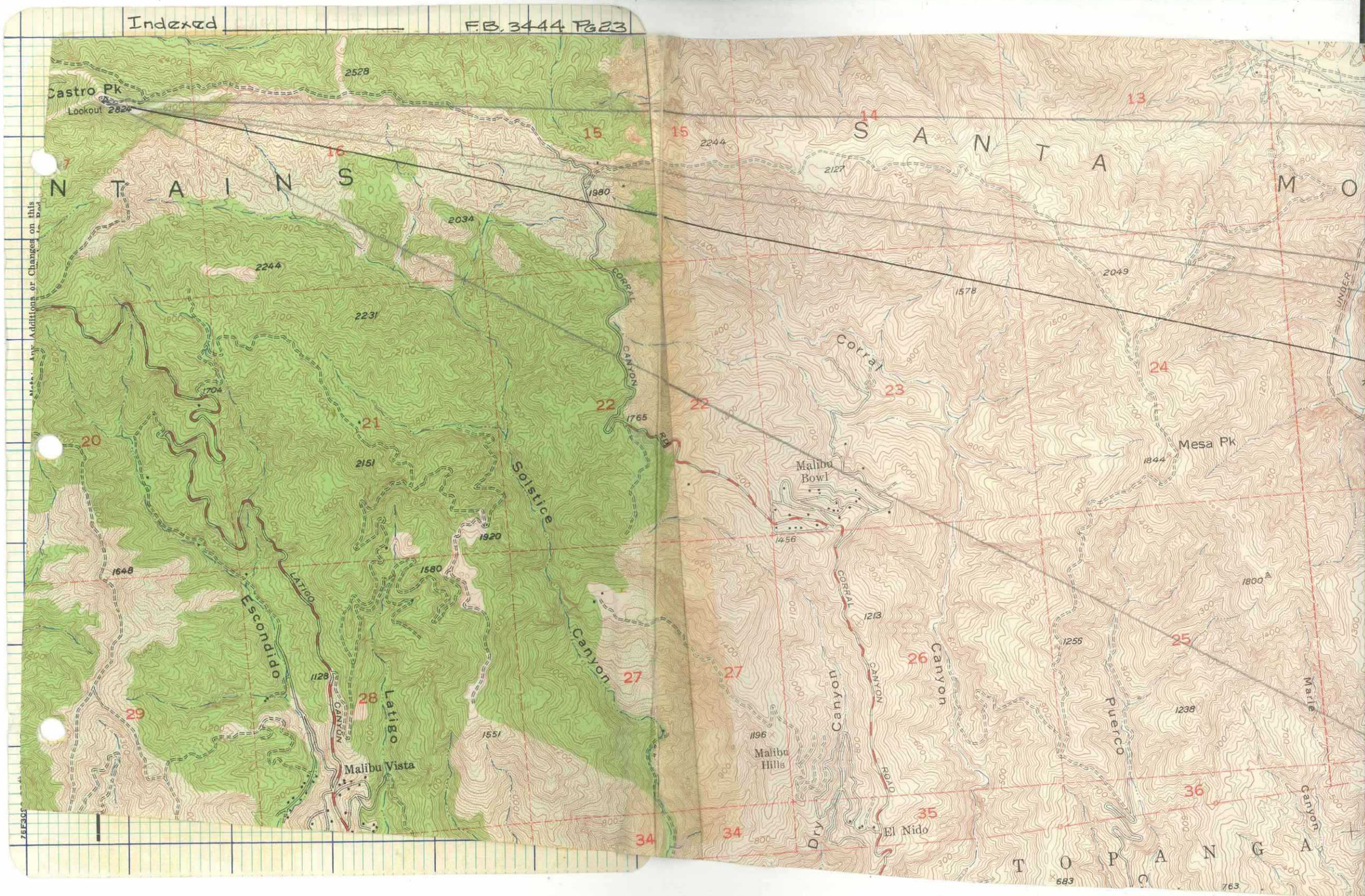
Indexed F.B. 3444 Pg 23
Castro Pk
Lookout 2824
2528
15
16
N T A I N S
1980
2034
2244
2231
CORRAL CANYON
1704
21
20
22
1765
2151
Solstice
1920
1580
1648
Escondido
LATIGO
1128
CANYON
28
Latigo
29
27
Canyon
1551
Malibu Vista
34
S A N T A M O
13
14
15
2244
2127
2049
1578
UNGER
Corral
23
24
22
Malibu Bowl
1456
Mesa Pk
1844
CORRAL
1213
1255
25
26
Canyon
27
1800
Marie
Canyon
1196
Malibu Hills
DRY CANYON ROAD
Puerco
1238
36
35
34
El Nido
T O P A N G A
683
763

SANTA MONICA MOUNT
Monte Nido (BM 590)
Crater Camp
Monte Nido Fire Sta
Dark Canyon
Saddle Peak
SADDLE PEAK
Airway Beacon
POINT A
POINT B
PIUMA ROAD
Malibu Creek
MALIBU CANYON ROAD
Mesa Pk
Corral Canyon
Malibu Bowl
Puerco Canyon
Marie Canyon
Winter Canyon
Serra Retreat
Malibu Sch
El Nido
Dry Canyon
CORRAL CANYON ROAD
TOPANGA
MALIBU
SEQUIT
Carbon Canyon
CARBON BEACH
Shelter
CIVIC CENTER 20 Ft SIGNAL

Notes Ck'd by G. D. BAILEY	Survey of MICROWAVE SITE
Map No. B-5112	JN0090.03 Tape 4 Std 84°F
Office Work B.H. TABATA	Surveyed by LIND
Checked G. D. BAILEY	Notes LIND Date 2-70
Date SEP 24 '70	Indexed G.L. GALLI NOV 11 '70

F.B. 3444 PG. 25

J.N. 0090.03

MALIBU MICROWAVE REFLECTOR SITE

ZONE "7" TIE

TO

SECTION 28 T. 1 S. R. 17 W.

FEB. 1970

LIND

ADAMS

DARVIS

LUND

Note: Any Additions or Changes on this Sheet Must be Made or Circled in Red Ink With Date and Name of Person Making Change.

Do not extend this side of this line.

PLEASE RETURN TO
LOS ANGELES COUNTY ENGINEER
403 LOS ANGELES COUNTY ENGINEERING BLDG.

76F3098 CE#310 9-67

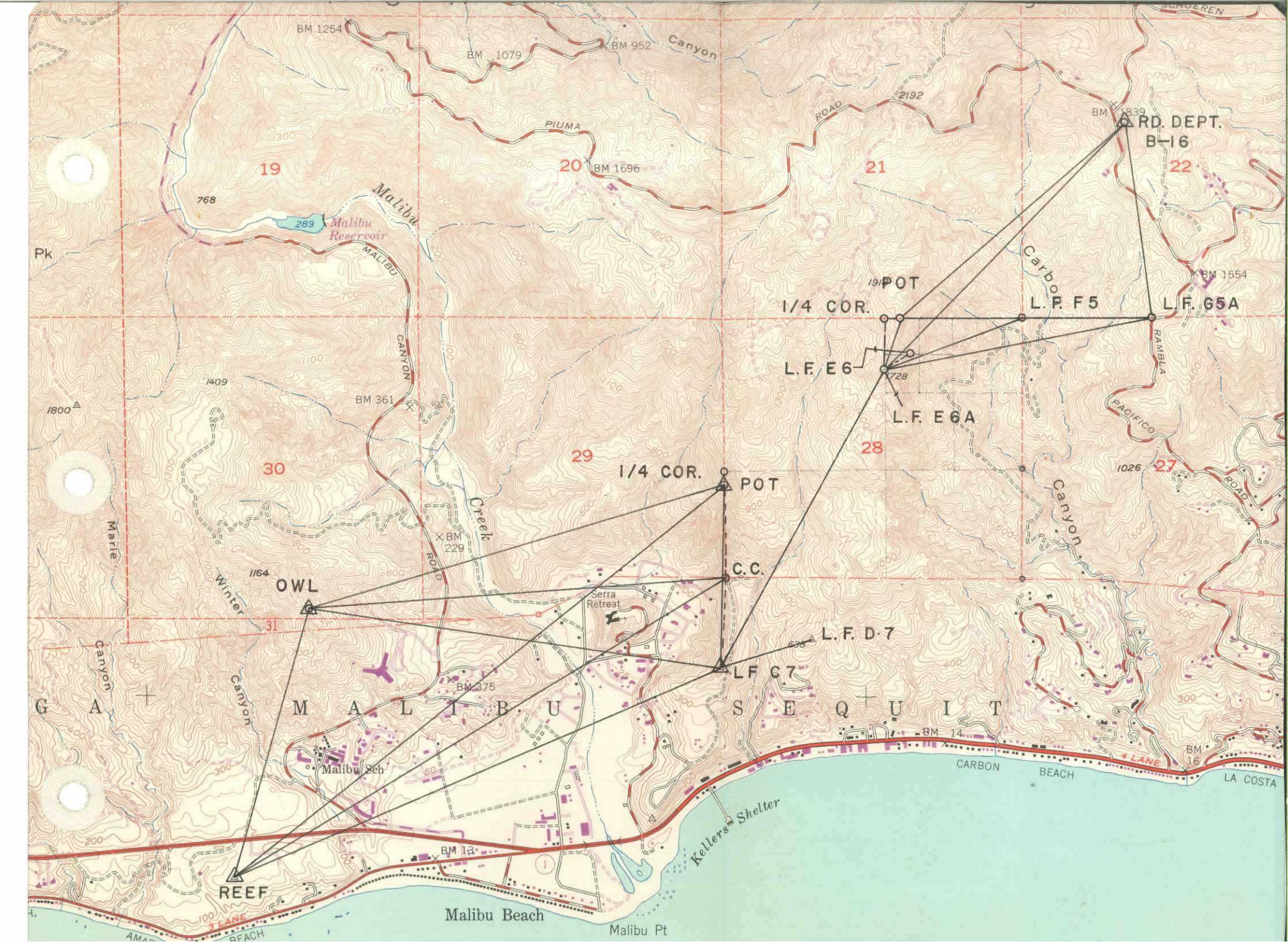

BM 1254
BM 1079
BM 952
Canyon
PIUMA
ROAD
2192
BM 1696
19
20
21
22
768
289
Malibu Reservoir
Malibu
MALIBU
CANYON
Pk
1409
1800
BM 361
30
29
28
27
1/4 COR.
POT
L.F. F5
L.F. G5A
L.F. E6
L.F. E6A
1728
RD. DEPT. B-16
BM 1839
BM 1554
Carbon
RAMBLA
PACIFICO
ROAD
1026
Canyon
1/4 COR.
POT
Creek
BM 229
ROAD
C.C.
OWL
1164
Winter
Marie
Serra Retreat
L.F. D-7
LF C7
BM 375
Canyon
Canyon
G A M A L I B U S E Q U I T
Malibu Sch
BM 14
BM 16
CARBON BEACH
LA COSTA
4 LANE
Kellers Shelter
BM 13
REEF
3 LANE
Malibu Beach
Malibu Pt

Notes Ck'd by G. D. BAILEY	Survey of REFLECTOR SITE	F.B. 3444 Pg. 29
Map No. B-5112	JN00 30.03 Tape 4 Std 84 °F	
Office Work B.H. TABATA	Surveyed by LIND	
Checked G. D. BAILEY	Notes LIND Date 2-70	
Date SEP 24 '70	Indexed G.D. GALLI	

W.S. 91, C-3.8C-3

Note: Any Additions or Changes on this Sheet Must be Made or Circled in Red Ink With Date and Name of Person Making Change.

Do not extend this side of this line.

PLEASE RETURN TO
LOS ANGELES COUNTY ENGINEER
403 LOS ANGELES COUNTY ENGINEERING BLDG.

76F3098 CE#310 9-67

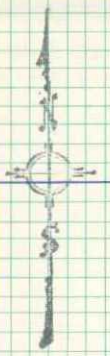

1/4 SEC. COR.
FD C.S. MON. PER FB 246-113 WITH A BRASS CAP MARKED AS SHOWN

COUNTY SURVEYORS MONUMENT
T 1 S
29 28
R 17 W
1/4 SEC COR

121.17

POT
SET 3/4" CAPPED I.P. FLUSH

T = 56°
124.45 @ 283°08'
= 121.17

SEC 29
T 1 S R 17 W

SEC. LINE

SEC. 28

N. LINE OF RANCHO TOPANGA MALIBU SEQUIT

COUNTY SURVEYORS MONUMENT
C. C.
29 28
R 17 W
T 1 S

C.C.
FD C.S. MON. FLUSH ON SIDE HILL WITH A BRASS CAP MARKED AS SHOWN PER FB 246-108

T = 66°

47.34 @ 107° 27' = 45.15

293.43 @ 75° 50' = 284.48

10.64 @ Lef = 10.64

340.27

SEC. 21

T 1 S

R 17 W

F.B. 3444 Pg 30

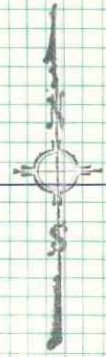

1/4 SEC. COR.

FD C.S MON.
FLUSH WITH
A BRASS CAP
MARKED AS
SHOWN PER
F.B. 402-69

SEC. COR.

FD C.S. MON.
WITH A BRASS
CAP MARKED
AS SHOWN PER
RB. 313-19

SEC. LINE

340.27

P.O.T.

SET 3/4" CAPPED
I.P. FLUSH ON TOP
OF RIDGE

NOTE

RANGE
IN ERROR
SHOULD BE
R 17 W

T 1 S
R 17 W
SEC 21
SEC 28
1/4 SEC COR
MONUMENT

COUNTY SURVEYOR'S

T 1 S
R 17 W
21 22
28 27
SEC 28
MONUMENT

COUNTY SURVEYOR'S

SEC. 28

WS 91/16 D-2

Do not extend this side of this line.

PLEASE RETURN TO
LOS ANGELES COUNTY ENGINEER
403 LOS ANGELES COUNTY ENGINEERING BLDG.

Note: Any Additions or Changes on this Sheet Must be Made or Circled in Red Ink With Date and Name of Person Making Change.

Notes Ck'd by G. D. BAILEY	Survey of REFLECTOR SITE
Map No.	JN0090.03 Tape 4 Std 24°F
Office Work	Surveyed by LIND
Checked G. D. BAILEY	Notes LIND Date 2-70
Date SEP 24 '70	Indexed G. D. BAILEY MAR 11 '70

F.B. 3444 PG. 31

Note: Any Additions or Changes on this Sheet Must be Made or Circled in Red Ink With Date and Name of Person Making Change.

Do not extend this side of this line.

PLEASE RETURN TO
LOS ANGELES COUNTY ENGINEER
403 LOS ANGELES COUNTY ENGINEERING BLDG.

76F3098 CE#310 9-67

PLEASE RETURN TO
LOS ANGELES COUNTY ENGINEER
403 LOS ANGELES COUNTY ENGINEERING BLDG.

Note: Any Additions or Changes on this Sheet Must be Made or Circled in Red Ink With Date and Name of Person Making Change.

Do not extend this side of this line.

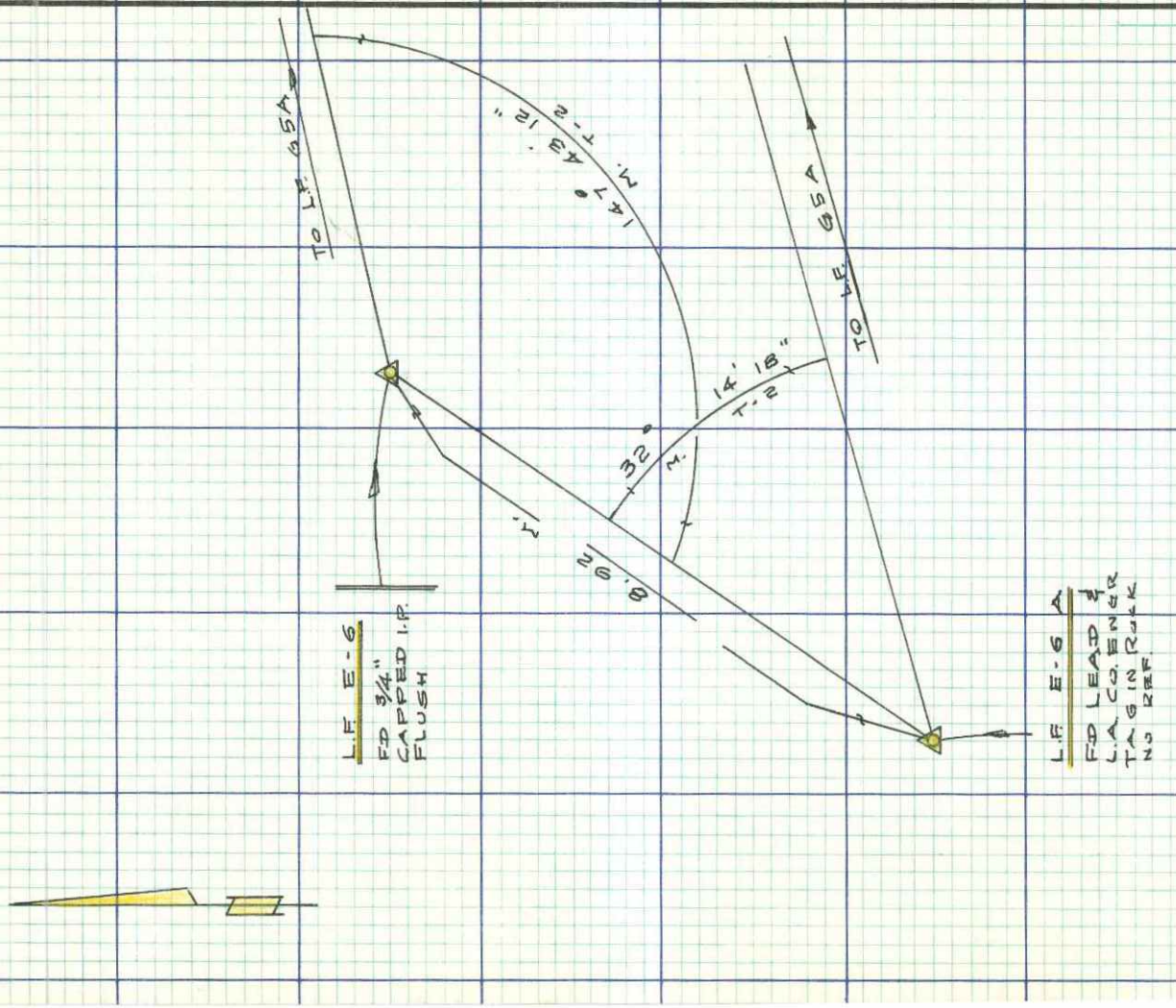

F.B. 3444 Pg 32

Notes Ck'd by G. D. BAILEY	Survey of REFLECTOR SITE
Map No. B-5112	JN 0090 03 Tape ____ Std 84 °F
Office Work B.H. TABATA	Surveyed by LIND
Checked G. D. BAILEY	Notes LIND Date 4-6-70
Date SEP 24 '70	Indexed C. J. GALLI APR 17 '70

F. B. 3444 PG. 33

J.N. 0090.03

MALIBU MICROWAVE REFLECTOR

SITE

IN SECTION 28 T-1-S R-17-W

STAKING OF SITE BOUNDARY

CORNERS

4-10-70

LIND

ADAMS

BERNHARD

DAVIS

Note: Any Additions or Changes on This Sheet Must be Made or Circled in Red Ink With Date and Name of Person Making Change.

Do not extend this side of this line.

PLEASE RETURN TO
COUNTY OF LOS ANGELES
DEPARTMENT OF COUNTY ENGINEER
403 LOS ANGELES COUNTY ENGINEERING BLDG.

76F309S CE#310 3-68

F. B. 3444 PG. 34

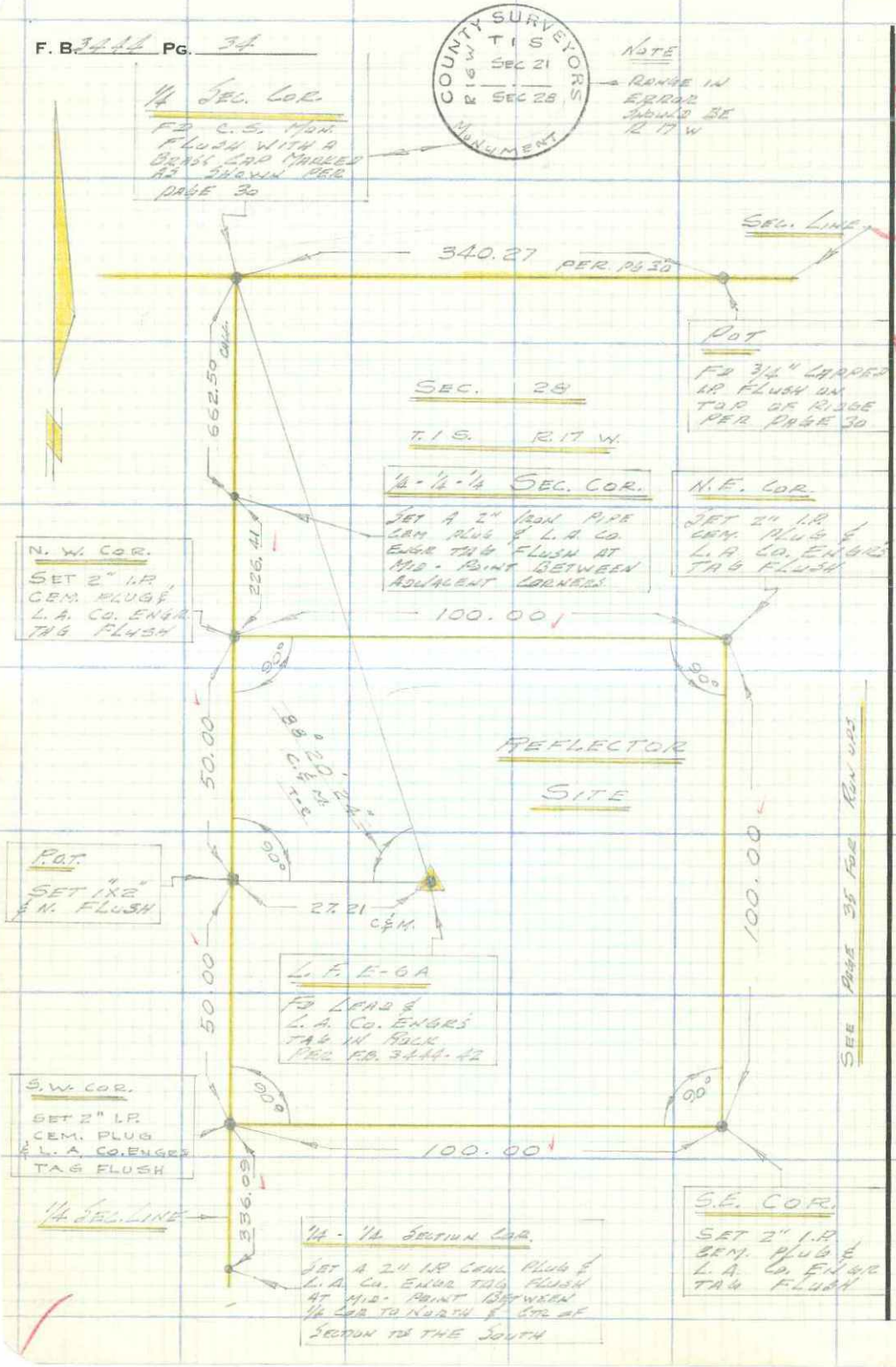

W.S. 91, D-2

PLEASE RETURN TO
COUNTY OF LOS ANGELES
DEPARTMENT OF COUNTY ENGINEER
403 LOS ANGELES COUNTY ENGINEERING BLDG.

Do not extend this side of this line.

Note: Any Additions or Changes on This Sheet Must be Made or Circled in Red Ink With Date and Name of Person Making Change.

Notes Ck'd by G. D. BAILEY	Survey of Reflector Site	F. B. 3444	Pg. 35
Map No. B-5112	JN 0490.03 Tape 273 Std 24 °F		
Office Work B. H. TABATA	Surveyed by LIN3		
Checked G. D. BAILEY	Notes LIN3 Date 4-16-70		
Date SEP 24 70	Indexed C. J. GALLI		

RUNNUPS FOR PAGE 34

T = 24°

REFLECTOR SITE

NORTH SIDE T = 24°

52.07 @ 100° 29' = 51.20 ✓
49.34 @ 125° 07' = 39.52 ✓
9.22 @ Lev = 9.22 ✓
TOTAL = 100.00 ✓

26.13 @ 114° 07' = 23.85
3.36 @ Lev = 3.36
27.21 ✓

EAST SIDE T = 24°

40.26 @ Lev. = 40.26 ✓
52.14 @ 107° 35' = 49.70 ✓
10.04 @ Lev = 10.04 ✓
TOTAL = 100.00 ✓

SOUTH SIDE T = 24°

43.40 @ 120° 12' = 37.51 ✓
37.19 @ 107° 47' = 35.41 ✓
27.08 @ Lev = 27.08 ✓
TOTAL = 100.00 ✓

WEST SIDE T = 24°

N. 50'

41.39 Lev = 41.39 ✓
8.61 Lev = 8.61 ✓
50.00 ✓

@ 50.'

13.51 Lev = 13.51 ✓
40.91 @ 239° 13' = 35.15 ✓
1.34 @ Lev = 1.34 ✓
50.00 ✓

1/4 1/4 CORNER TO THE SOUTH

T = 64° 183.36 @ 117° 00' = 163.36 ✓
T = 62° 96.44 @ 295° 19' = 87.17 ✓
T = 64° 93.04 @ 123° 11' = 77.86 ✓
T = 64° 7.70 @ Lev = 7.70 ✓
336.09 ✓

1/4 1/4 CORNER TO THE NORTH

T = 64 63.76 @ 101° 48' = 61.03 ✓
T = 60 171.25 @ 109° 04' = 161.83 ✓
" 3.55 @ Lev = 3.55 ✓
226.41 ✓

X

Note: Any Additions or Changes on This Sheet Must be Made or Circled in Red Ink With Date and Name of Person Making Change.

Do not extend this side of this line.

PLEASE RETURN TO
COUNTY OF LOS ANGELES
DEPARTMENT OF COUNTY ENGINEER
403 LOS ANGELES COUNTY ENGINEERING BLDG.

76F309S CE#310 3-68

F. B. 3444 PG. 36

PLEASE RETURN TO
COUNTY OF LOS ANGELES
DEPARTMENT OF COUNTY ENGINEER
403 LOS ANGELES COUNTY ENGINEERING BLDG.

Note: Any Additions or Changes on This Sheet Must be Made or Circled in Red Ink With Date and Name of Person Making Change.

Do not extend this side of this line.

Notes Ck'd by	Survey of CASTRO PEAK
Map No.	JN 00 18.37 Tape Std 84 °F
Office Work	Surveyed by LIND
Checked	Notes LIND Date 9-22-70
Date	Indexed C. L. GALLI SEP 25 '70

F.B. 3444 PG. 37

J.N. 00 18.37

CASTRO PEAK

MICROWAVE BUILDING SITE

REF.
FB 463-117
CSB 733

9-22-70

LIND
DOVER
BLANCHARD
DARVIS

Note: Any Additions or Changes on this Sheet Must be Made or Circled in Red Ink With Date and Name of Person Making Change.

Do not extend this side of this line.

PLEASE RETURN TO
LOS ANGELES COUNTY ENGINEER
403 LOS ANGELES COUNTY ENGINEERING BLDG.

76F3098 CE#310 9-67

PLEASE RETURN TO
LOS ANGELES COUNTY ENGINEER
403 LOS ANGELES COUNTY ENGINEERING BLDG.

Note: Any Additions or Changes on this Sheet Must be Made or Circled in Red Ink With Date and Name of Person Making Change.

Do not extend this side of this line.

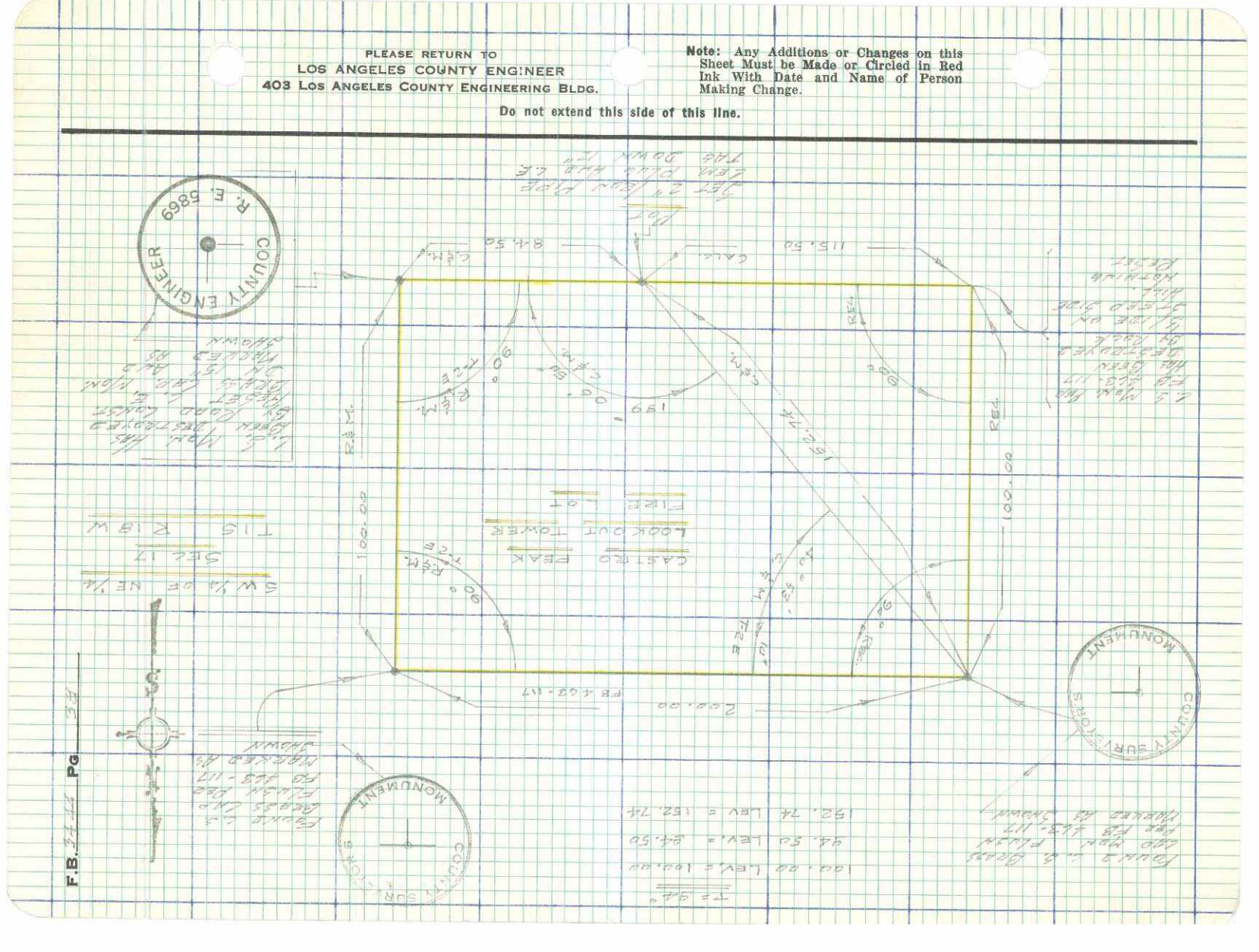

F. B. 3444 PG. 39

Profile No. ____ Notes Red ____ Plotted ____ Job No. 0018.37 Division No. 11
Date ____ Date ____ Survey of CASTRO PEAK MICROWAVE SITE
X-Sec. No. ____ Notes Chk'd. ____ Checked ____ Survey by LIND Notes DOVER Date 5 NOV. 1971
Date ____ Date ____ Map No. ____ Indexed G. D. BAILEY Date JAN 22 1973

JN 0018.37

CASTRO PEAK

MICROWAVE BUILDING SITE

BENCH LEVELS FOR CONST,

TBM

REFER: PLOT & GRADING PLAN SHEET 1

PARTY
LIND
DOVER
TOLLISON
MAHER

STATION	B. S.	H. I.	F. S.	ELEV.
BM COPPER BOLT PER LB 859-84 (ELEV. = 2826.20)				

NOTE: ANY ADDITIONS OR CHANGES ON THIS SHEET MUST BE MADE OR CIRCLED IN RED INK, WITH DATE AND NAME OF PERSON MAKING CHANGE.

Do not extend notes this side of this line.

PLEASE RETURN TO
LOS ANGELES COUNTY ENGINEER
403 LOS ANGELES COUNTY ENGINEERING BLDG.

76-L-298 CE 307 5-66

76-L-298 CE 307 5-66

PLEASE RETURN TO
LOS ANGELES COUNTY ENGINEER
403 LOS ANGELES COUNTY ENGINEERING BLDG.

NOTE: ANY ADDITIONS OR CHANGES ON THIS SHEET MUST BE MADE OR CIRCLED IN RED INK, WITH DATE AND NAME OF PERSON MAKING CHANGE.

Do not extend notes this side of this line.

F. B. 3444 PG. 40 | Job No. 09 8.37 Division No. 11 Notes Red Plotted Profile
Survey of CASTRO PEAK MICROWAVE BUILDING SITE Date No. X-Sec.
Survey by LAND Notes R. DOVER Notes Chk'd. Checked
Indexed R. D. BAILEY Date Date No.

STATION	B. S.	H. I.	F. S.	ELEV.	
BM CASTRO PEAK A (COPPER BOLT)				2826.20	BM CASTRO PEAK EL = 2826.20 L.B. 859-84 A COPPER BOLT NEXT TO A U.S.G.S. STA. MARK UNDER LOOKOUT TOWER IN A TRIANGULAR SHAPE BASE (SEE L.B.) (CONC. STAND)
	1.19	2827.39			
T.P	1.38	2818.50	10.27	2817.12	
N.E. COR.	8.71	2817.56	9.65	2808.85	N.E. PROP. COR A BRASS CAP MON. FLUSH
S.E. COR	8.70	2821.48	4.78	2812.78	S.E. " " A BRASS CAP MON 5" DN.
P.O.T. 50 P/L	6.15	2823.53	4.10	2817.38	POT. 50. FROM LINE 2" I.P. C.E. TAG DN. 12"
TBM			0.72	2822.81	TBM 50 EAST COR SLAB OF CONC @ ENTRANCE TO RADIO BLDG 50. END OF RADIO BLDG
	3.93	2826.74			
			0.55	2826.19	BM EL = 2826.20 SEE DESC. ABOVE

Notes Ck'd by	Survey of Microwave
Map No.	JN 0090.03 Tape Std °F
Office Work	Surveyed by BAY
Checked	Notes BAY Date 1-73
Date	Indexed G. D. BAILEY JAN 23 1973

F. B 3444 PG. 41

MICROWAVE CLEARANCE
SURVEY ON
"CNA" Bldg. at Sixth St. & Commonwealth
FROM
New Criminal Courts Bldg
To
W. Hollywood Sheriff's Station

Jan. 19, 1973

BAY
Pyle
Florek
Cockerham

J.N. 0090.03

Reg. # 6110 (A)

Note: Any Additions or Changes on This Sheet Must be Made or Circled in Red Ink With Date and Name of Person Making Change.

Do not extend this side of this line.

PLEASE RETURN TO
COUNTY OF LOS ANGELES
DEPARTMENT OF COUNTY ENGINEER
403 LOS ANGELES COUNTY ENGINEERING BLDG.

76F3095 CE#310.3-68

PLEASE RETURN TO
COUNTY OF LOS ANGELES
DEPARTMENT OF COUNTY ENGINEER
403 LOS ANGELES COUNTY ENGINEERING BLDG.

Do not extend

Note: Any Additions or Changes on This Sheet Must be Made or Circled in Red Ink With Date and Name of Person Making Change.

line.

F. B. 3444 PG. 42

Notes Ck'd by	Survey of MICROWAVE
Map No.	JN 0690.03 Tape Std °F
Office Work	Surveyed by BAY
Checked	Notes BAY Date 1-73
Date	Indexed G. D. BAILEY JAN 22 1973
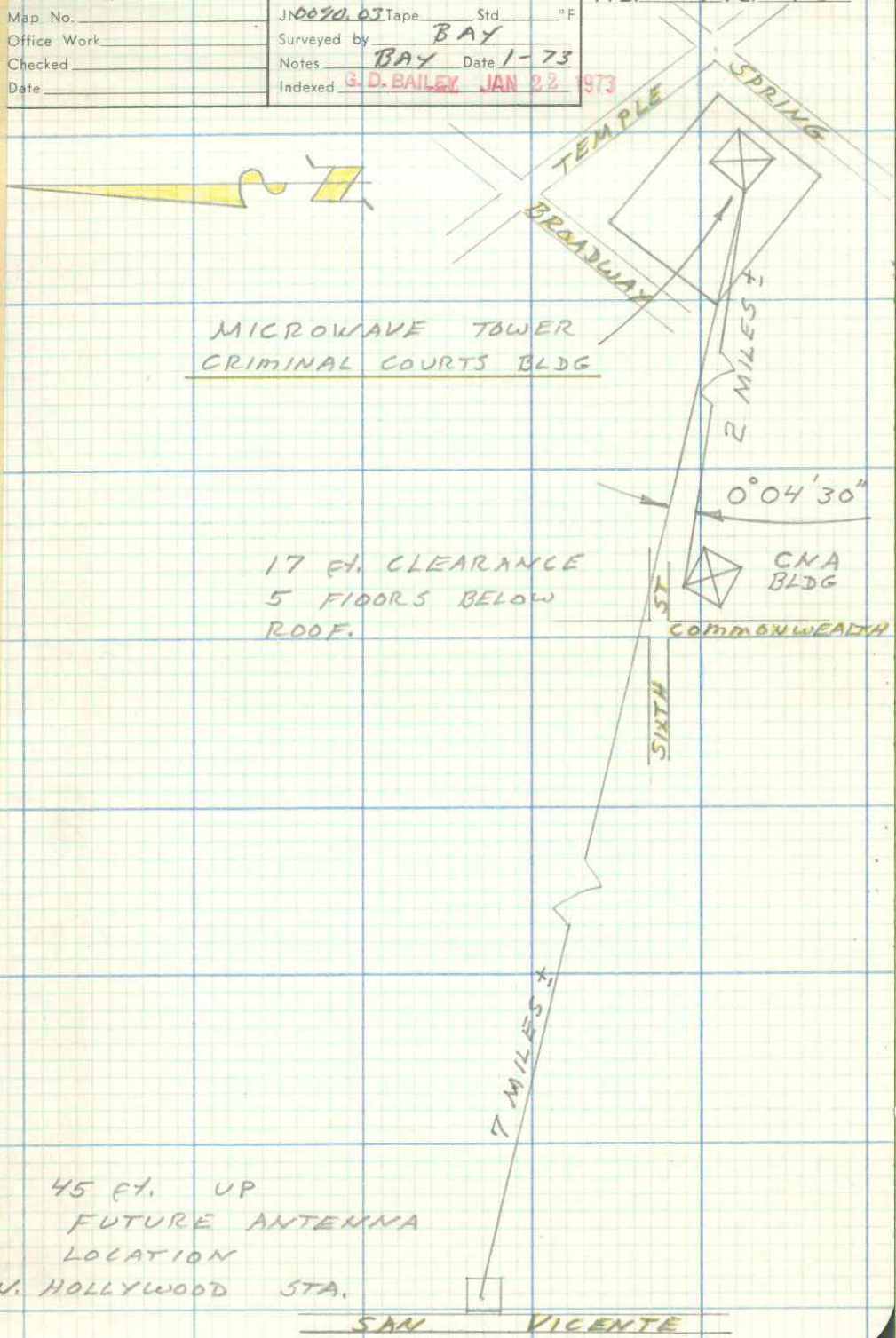
F. B. 3444 PG. 43