Office Work
Checked
Date

Survey of T5N R15W
Tape Std °F
Surveyed by RANDALL - NEVAREZ
Indexed T.M. PALMERI AUG 1978

F. B. 3459 PG. 5

Microfilmed Jan 85

SECTION LINES

Notes Ck'd by	Survey of T5N R15W	F. B. 3459 PG. 7
~~Map No.~~	JN0302.01 Tape Std °F	
Office Work	Surveyed by RANDALL NEVAREZ	
Checked	Notes [redacted] Date 1974	
Date	Indexed T.M. PALMERI AUG 1 1978	

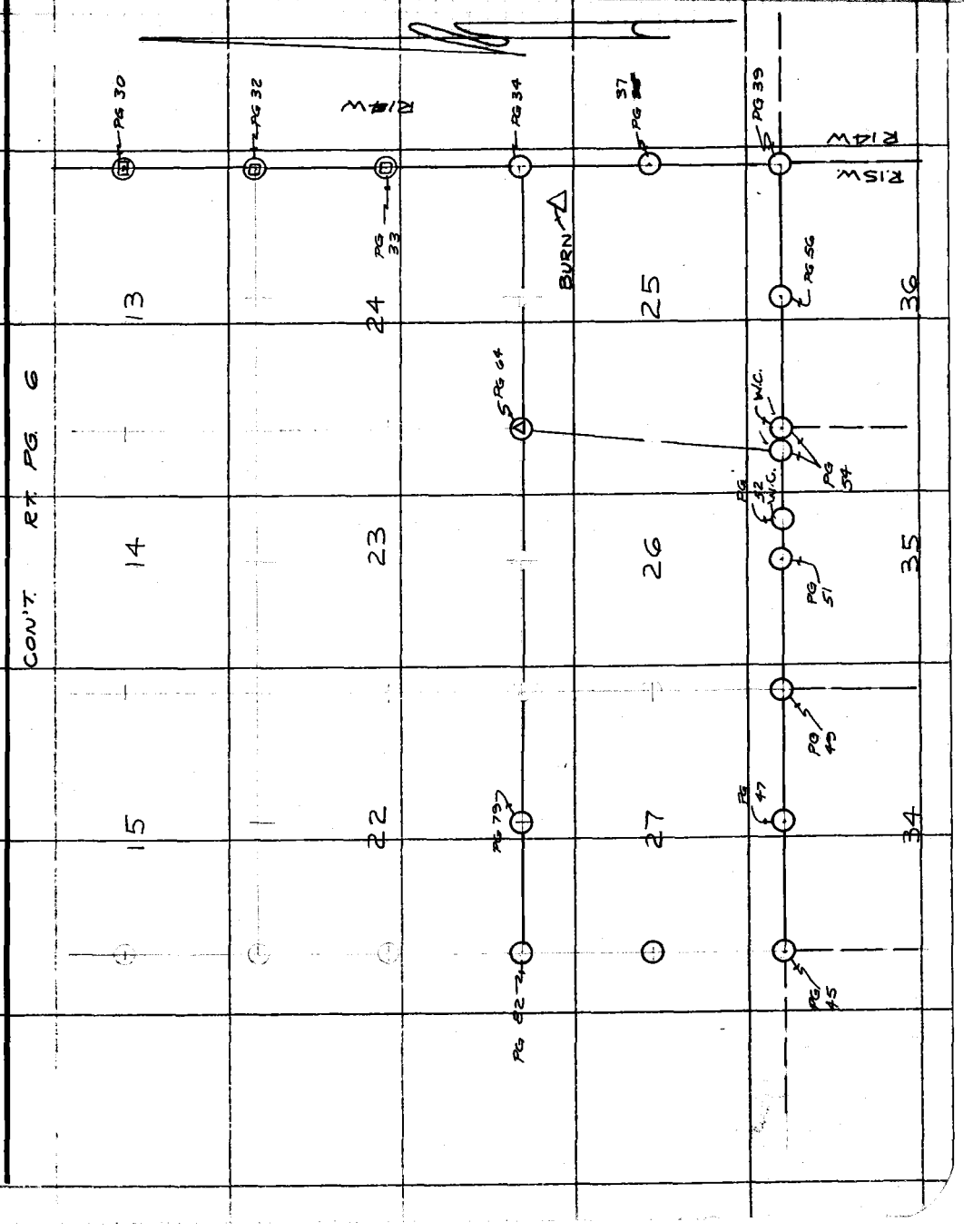

Note: Any Additions or Changes on This Sheet Must be Made or Circled in Red Ink With Date and Name of Person Making Change.

PLEASE RETURN TO
COUNTY OF LOS ANGELES
DEPARTMENT OF COUNTY ENGINEER
403 LOS ANGELES COUNTY ENGINEERING BLDG.

Do not extend this side of this line.

76F3095 CE#310 3-68

F. B. 3459 PG 8

PLEASE RETURN TO
COUNTY OF LOS ANGELES
DEPARTMENT OF COUNTY ENGINEER
403 LOS ANGELES COUNTY ENGINEERING BLDG.

Do not extend this side of this line.

Note: Any Additions or Changes on This Sheet Must be Made or Circled in Red Ink With Date and Name of Person Making Change.

Notes Ck'd by	Survey of TSN R15W
Map No.	Page Sht. of
Office Work	Surveyed by RANDALL-NEVAREZ
Checked	Notes Date
Date	Indexed M. PALMERI AUG 1 1978

F. B. 3459 PG. 9

CONT PG. 10

R.O.T. (2" I.P.)
To: REFERENCE MON. PG. 11

To: REFERENCE MON. PG.

W.S. 78

COUNTY SURVEYOR'S MONUMENT
T.6N. R.15W. SEC. 35 / SEC. 34 T.5N. S.SEC.COR.

FD. STD. SEC. CORNER
A COUNTY SURVEYORS MON., FLUSH, STAMPED AS SHOWN. PER C.S.B. 438-1, F.B. 385-134 F.B. 3490-36

287.04' LINE

H.P. DIST.
71.11 E 19°-07' = 67.19
71.22 E 19°-23' = 67.18
224.80 E 12°-00' = 219.89
224.71 E 12°-52' = 219.91
T=60°
219.90
67.18
287.08
-0.04
287.04

1337.31

H.P. No 1
1354.04 @ 99°-01'-00" = 1337.31'

SEC. 3 TSN R15W

T.6N. - R15W. (UN SURVEYED AT THIS TIME)

180°-00'-06"

1) 00-00-16 = 14.0
180-00-12 = 07.5
180-00-23
00-00-20 = 21.5

2) 225-02-24 = 26.0
45-02-28 = 05.5
45-02-30 = 31.5
225-02-33
M = 180°-00'-06"

291.35' (291.40' C&L REC.)

TOWNSHIP

92°-05'-53" PER F.B. 3490-36

FD. CLOSING SEC. CORNER
A COUNTY SURVEYOR'S MON. FLUSH, STAMPED AS SHOWN, PER C.S.B. 438-1, F.B. 3490-36, F.B. 385-134.

COUNTY SURVEYOR'S MONUMENT
T.6N. R.15W. SEC. 3 / SEC. 4 T.5N. S.SEC.COR.

SEC. 4 TSN-R15W

PG.

CON'T.

Note: Any Additions or Changes on this Sheet Must be Made or Circled in Red Ink With Date and Name of Person Making Change.

Do not extend this side of this line.

PLEASE RETURN TO
COUNTY OF LOS ANGELES
DEPARTMENT OF COUNTY ENGINEER
403 LOS ANGELES COUNTY ENGINEERING BLDG.

76F309S CE#310 3-68

F. B. 3459 PG. 10

CON'T. BOT. PG. 11

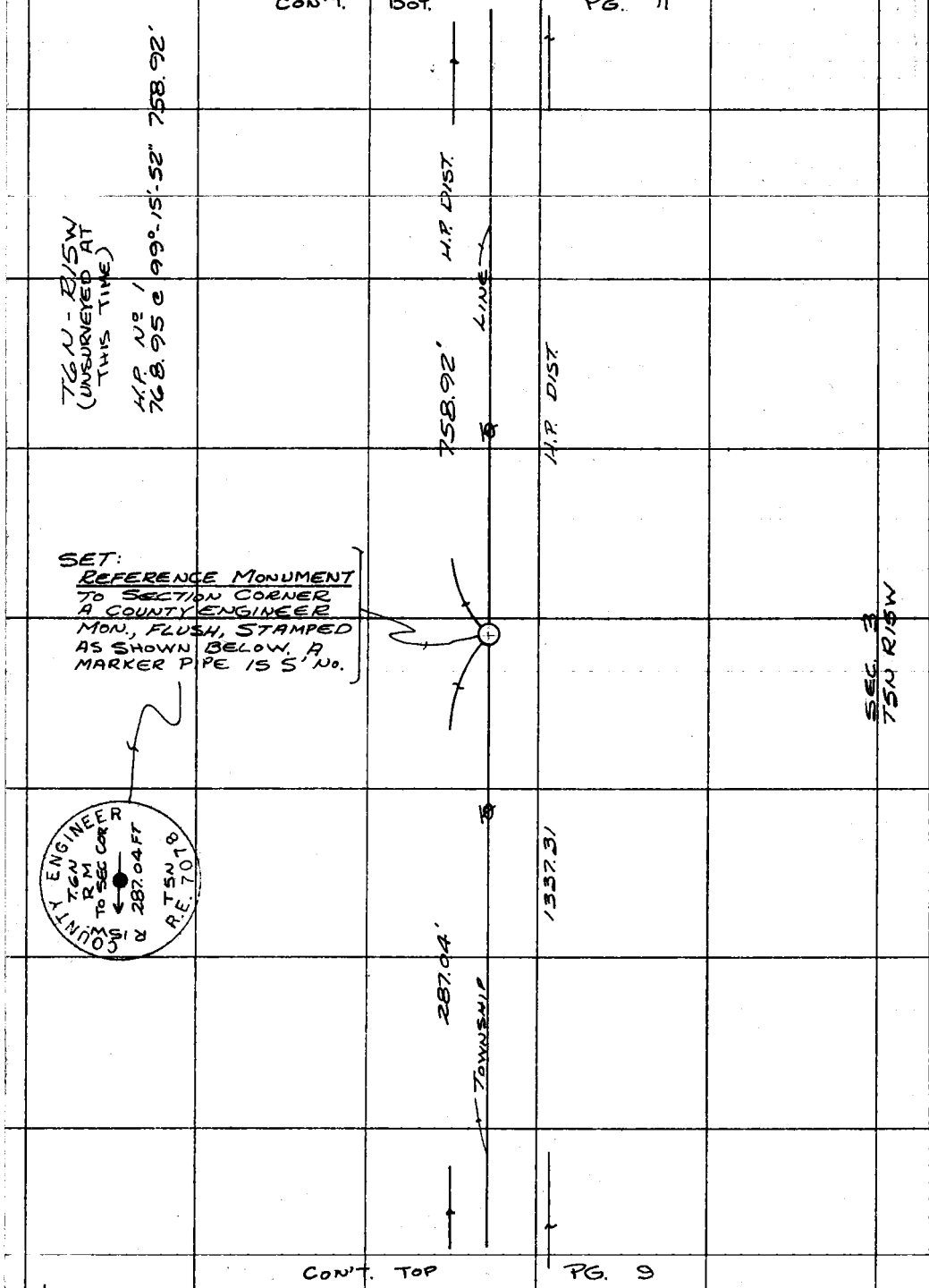

CON'T. TOP PG. 9

PLEASE RETURN TO
COUNTY OF LOS ANGELES
DEPARTMENT OF COUNTY ENGINEER
403 LOS ANGELES COUNTY ENGINEERING BLDG.

Do not extend this side of this line.

Note: Any Additions or Changes on This Sheet Must be Made or Circled in Red Ink With Date and Name of Person Making Change.

Notes Ck'd by	Survey of T5N R15W	F. B. 3459 PG. 11
Map No.	JN 0302.01 Tape Std °F	
Office Work	Surveyed by RANDALL - NEVAREZ	
Checked	Notes M.R.N. Date APR 74 1978	
Date	Indexed T.M. PALMERI AUG	

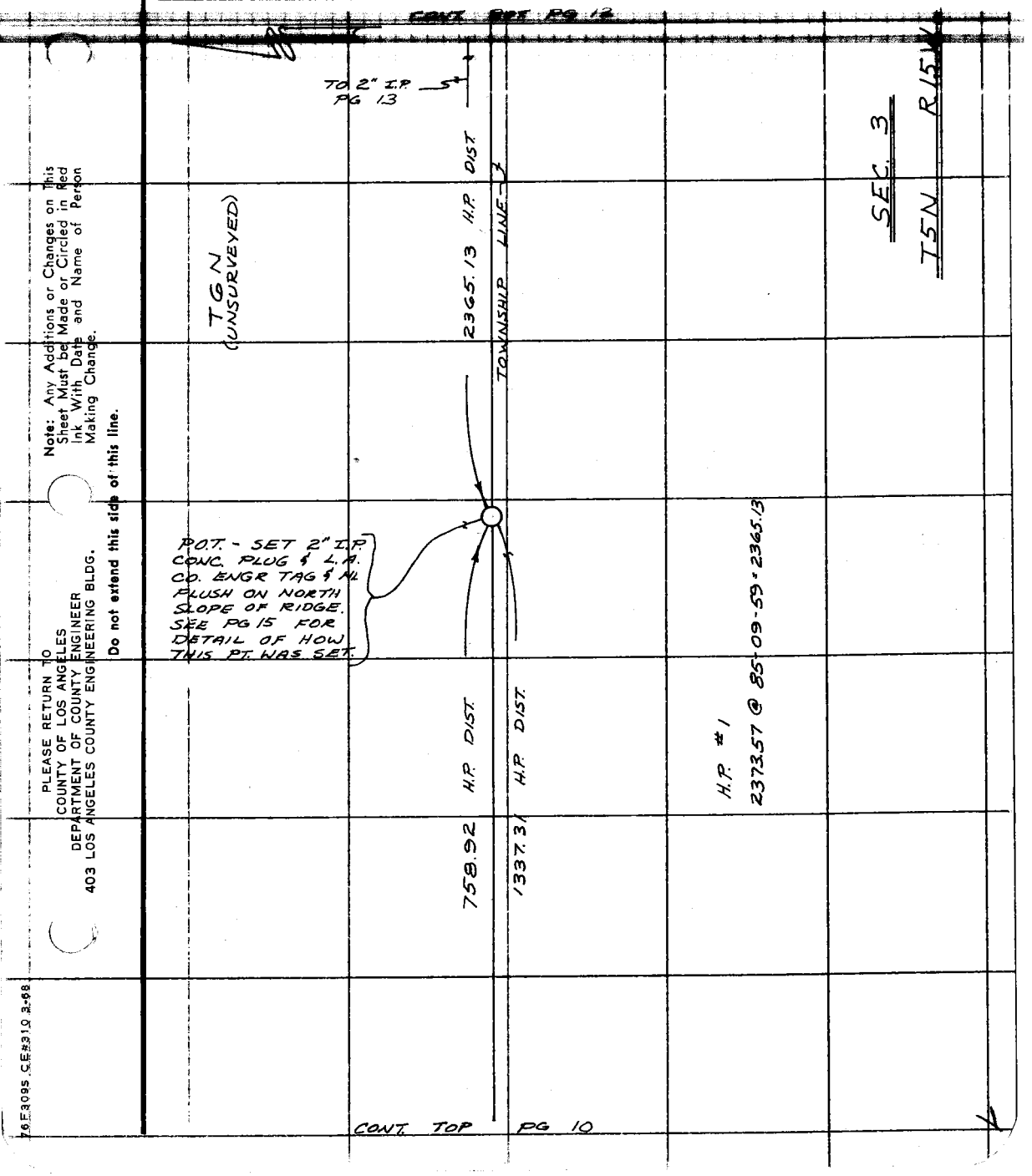

Note: Any Additions or Changes on This Sheet Must be Made or Circled in Red Ink With Date and Name of Person Making Change.

Do not extend this side of this line.

PLEASE RETURN TO
COUNTY OF LOS ANGELES
DEPARTMENT OF COUNTY ENGINEER
403 LOS ANGELES COUNTY ENGINEERING BLDG.

76F3095 CE#310 3-68

F. B. 3459 PG. 12

CONT. BOT. PG 13

T6N R15W
(UNSURVEYED)

T = 54°

75.61 @ 16-23 = 72.54 = 72.53
75.84 @ 16-59 = 72.53
238.44 @ 14-37 = 230.72
238.33 @ 14-31 = 230.72 = 230.72
120.80 @ 17-05 = 115.47
120.62 @ 16-48 = 115.47 = 115.47

418.72
- .08
418.64

1) 00-00-22 = 17.0
180-00-12 = 54.0
180-00-10 = 11.0
00-00-12

2) 225-02-24 = 28.0
45-02-32 = 55.0
45-02-25 = 23.0
225-02-21

M = 179°-59'-54"

418.64

179°-59'-54"

SEC. 3

T5N R15W

STD. 1/4 COR.

FD. L.A. CO. SUR MON. DN 2" IN LARGE DRAIN. SET MARKER PIPE 3º N.W. PER C.S.B. 438-1, F.B. 385-135 MON. MARKED

SURVEYOR'S COUNTY MONUMENT
T6N SEC 35 S 1/4 COR
T5N R15W

293.77

LINE

TOWNSHIP

CLOSING 1/4 COR.

FD. L.A. CO. SUR. MON. FLUSH ON WEST BRK OF SPUR. SEE PG 15 FOR DETAIL OF THIS PT. SET MARKER PIPE 3º N.E. PER C.S.B. 438-1, F.B. 385-135. MON. MARKED.

SURVEYOR'S COUNTY MONUMENT
T6N SEC 3 C 1/4 COR
T5N R15W

T = 56°

216.25 @ 5-19 = 215.32
= 215.32
216.30 @ 5-27 = 215.32
~~75.61 @ 16-23 = 72.54~~
~~75.84 @ 16-59 = 72.53~~ = ~~72.53~~
5
79.57 @ 9-24 = 78.50
79.42 @ 8-43 = 78.50 = 78.50

293.82
- .05
293.77

CONT. TOP PG 11

PLEASE RETURN TO
COUNTY OF LOS ANGELES
DEPARTMENT OF COUNTY ENGINEER
403 LOS ANGELES COUNTY ENGINEERING BLDG.

Do not extend this side of this line.

Note: Any Additions or Changes on This Sheet Must be Made or Circled in Red Ink With Date and Name of Person Making Change.

Notes Ck'd by	Survey of T5N R15W	F. B 3459 PG. 13
Map No.	JN 030201 Tape Std °F	
Office Work	Surveyed by RANDALL - NEVAREZ	
Checked	Notes M.R.N. Date MAY 74	
Date	Indexed T.M. PALMERI AUG 1 1978	

CONT. BOT. PG. 14

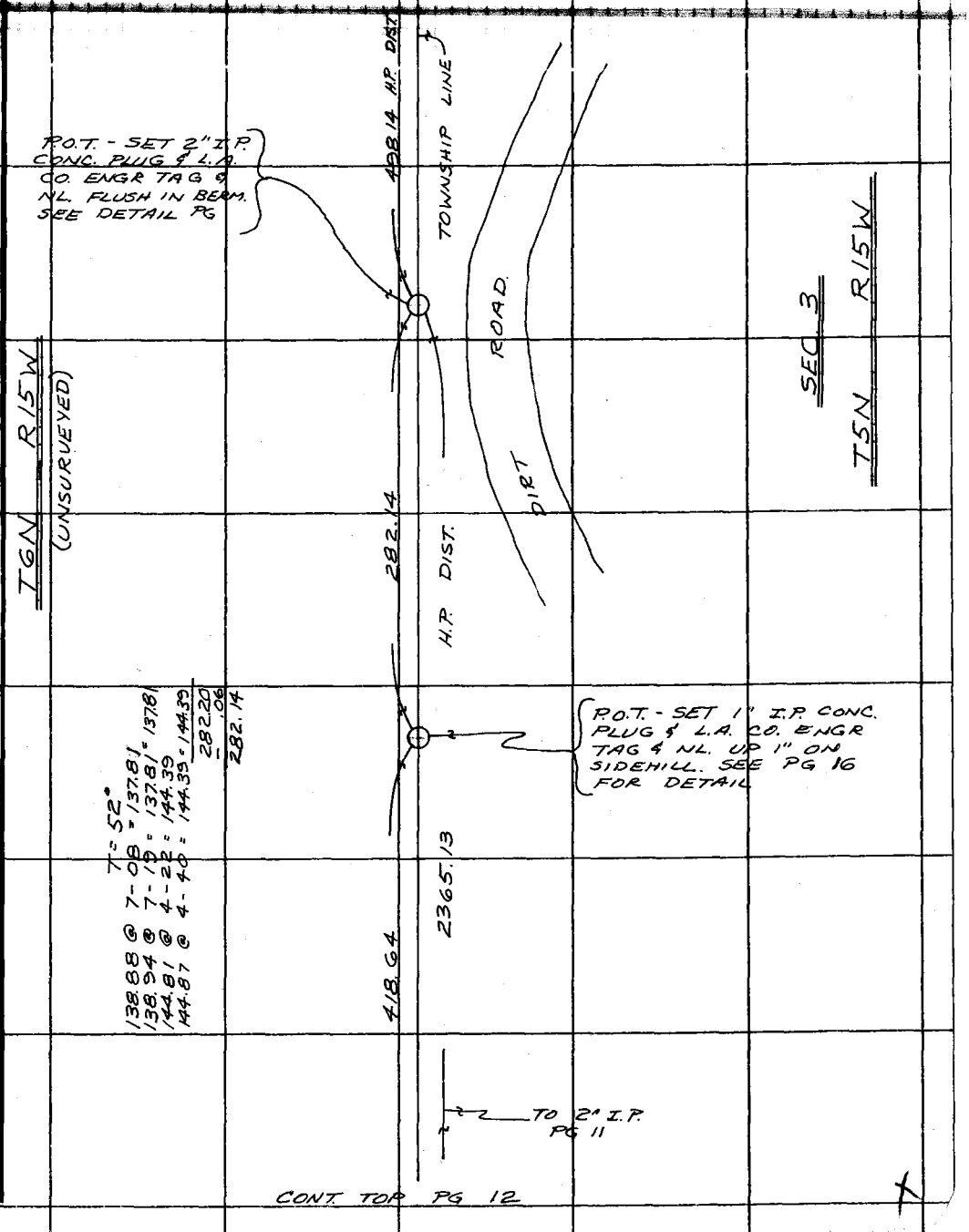

CONT. TOP PG 12

Note: Any Additions or Changes on This Sheet Must be Made or Circled in Red Ink With Date and Name of Person Making Change.

PLEASE RETURN TO
COUNTY OF LOS ANGELES
DEPARTMENT OF COUNTY ENGINEER
403 LOS ANGELES COUNTY ENGINEERING BLDG.

Do not extend this side of this line.

76F3095 CE#310 3-68

F. B. 3459 PG 14

CONT. BOT. PG 17

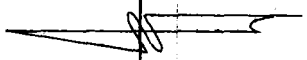

TO 1x2 & NL PG. 17

296.24

H.P. DIST.

SEC. 2

R15W

CLOSING SEC COR

FD LA. CO. SUR MON. FLUSH ON NLY FACE OF SPUR. PER C.S.B. 438-1, F.B. 385-137 SEE PG. 16 FOR DETAIL MON MARKED

T5N

T6N R15W (UNSURVEYED)

COUNTY SURVEYOR'S MONUMENT
T6N R15W
SEC 2 SEC 3
SEC. COR.
T5N

SEC 3

1215.61 (CALC)

2365.65

T = 82° (NC)

71.12 @ 61-46 =	62.66	= 62.66
71.39 @ 61-22 =	62.66	
103.58 @ 66-10 =	94.75	= 94.75
104.08 @ 65-33 =	94.75	
59.98 @ 74-33 =	57.81	= 57.80
60.20 @ 73-47 =	57.80	
81.19 @ 273-33 =	81.03	= 81.03
81.27 @ 274-25 =	81.03	
		296.24

P.O.T. - SET 2" I.P. CONC. PLUG & L.A. CO. ENGR TAG & NL. FLUSH ON HIGH RIDGE SEE PG 16 FOR DETAIL

498.14 H.P. DIST.

TOWNSHIP LINE

CONT. TOP PG 13

W.S. 78 A-3

PLEASE RETURN TO
COUNTY OF LOS ANGELES
DEPARTMENT OF COUNTY ENGINEER
403 LOS ANGELES COUNTY ENGINEERING BLDG.

Do not extend this side of this line.

Note: Any Additions or Changes on This Sheet Must be Made or Circled in Red Ink With Date and Name of Person Making Change.

Notes Ck'd by	Survey of T5N R15W	F. B. 3459 PG. 15
Map No.	JN 0302.01 Tape Std °F	
Office Work	Surveyed by RANDALL - NEVAREZ	
Checked	Notes M.R.N. Date MAY 74	
Date	Indexed T.M. PALMERI AUG 1 1978	

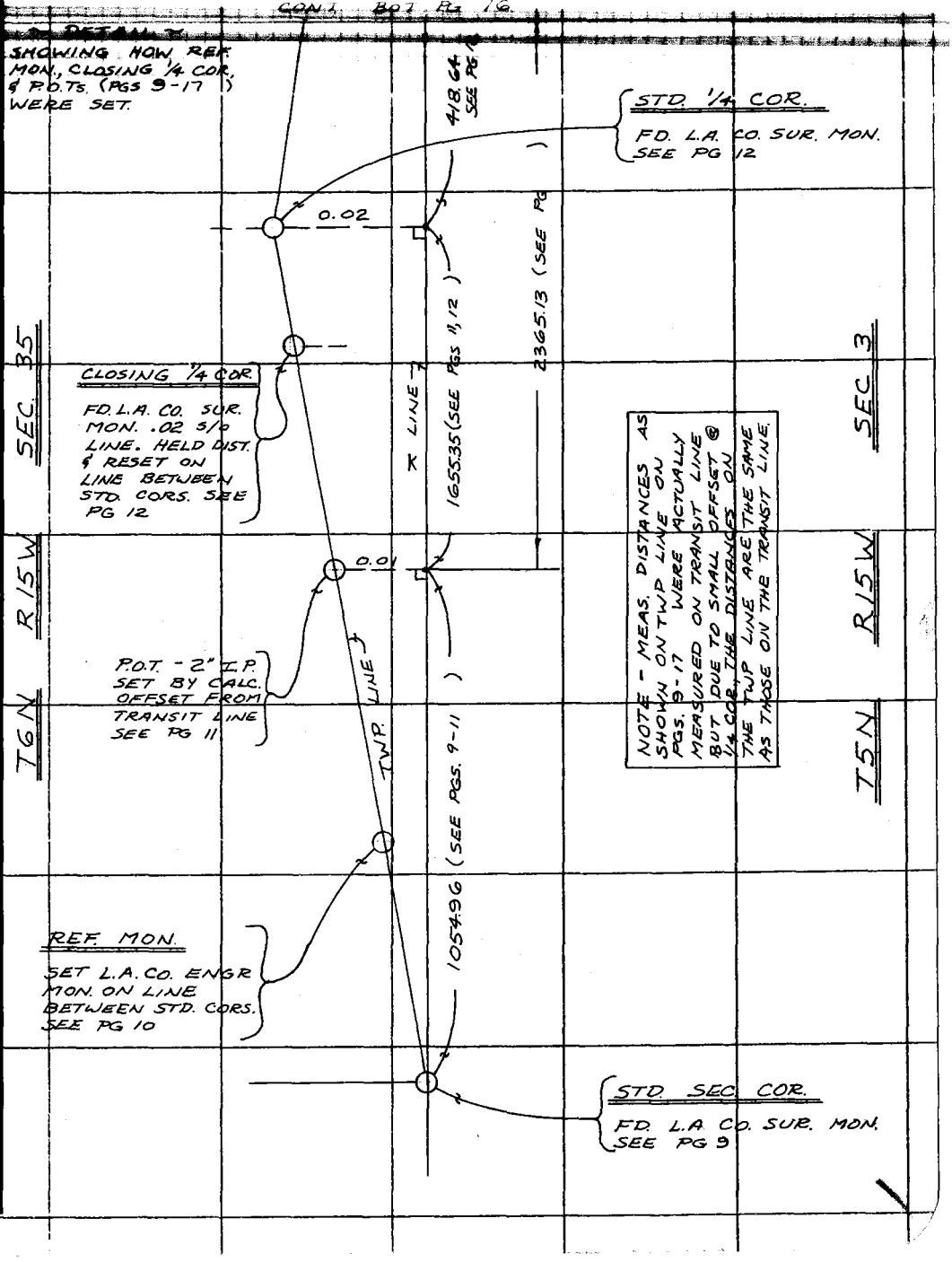

Note: Any Additions or Changes on This Sheet Must be Made or Circled in Red Ink With Date and Name of Person Making Change.

Do not extend this side of this line.

PLEASE RETURN TO
COUNTY OF LOS ANGELES
DEPARTMENT OF COUNTY ENGINEER
403 LOS ANGELES COUNTY ENGINEERING BLDG.

76F309S CE#310 3-68

F. B. 3459 PG. 16

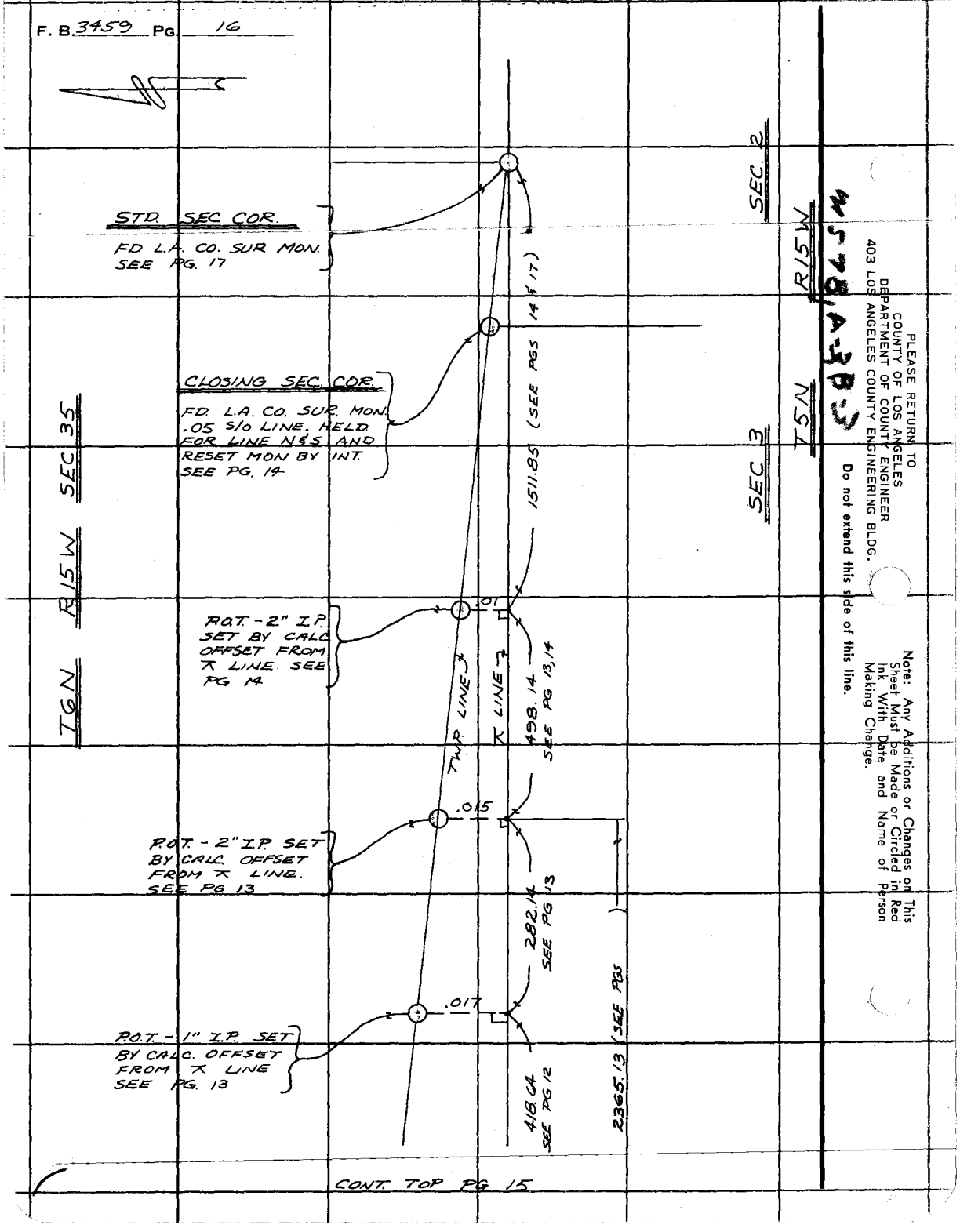

PLEASE RETURN TO
COUNTY OF LOS ANGELES
DEPARTMENT OF COUNTY ENGINEER
403 LOS ANGELES COUNTY ENGINEERING BLDG.

Do not extend this side of this line.

Note: Any Additions or Changes on This Sheet Must be Made or Circled in Red Ink With Date and Name of Person Making Change.

Notes Ck'd by	Survey of T5N R15W	F. B. 3459 PG. 17
Map No.	JN 030201 Tape Std °F	
Office Work	Surveyed by RANDALL - NEVAREZ	
Checked	Notes M.R.N. Date MAY 74	
Date	Indexed T.M. PALMERI AUG 1 1978	

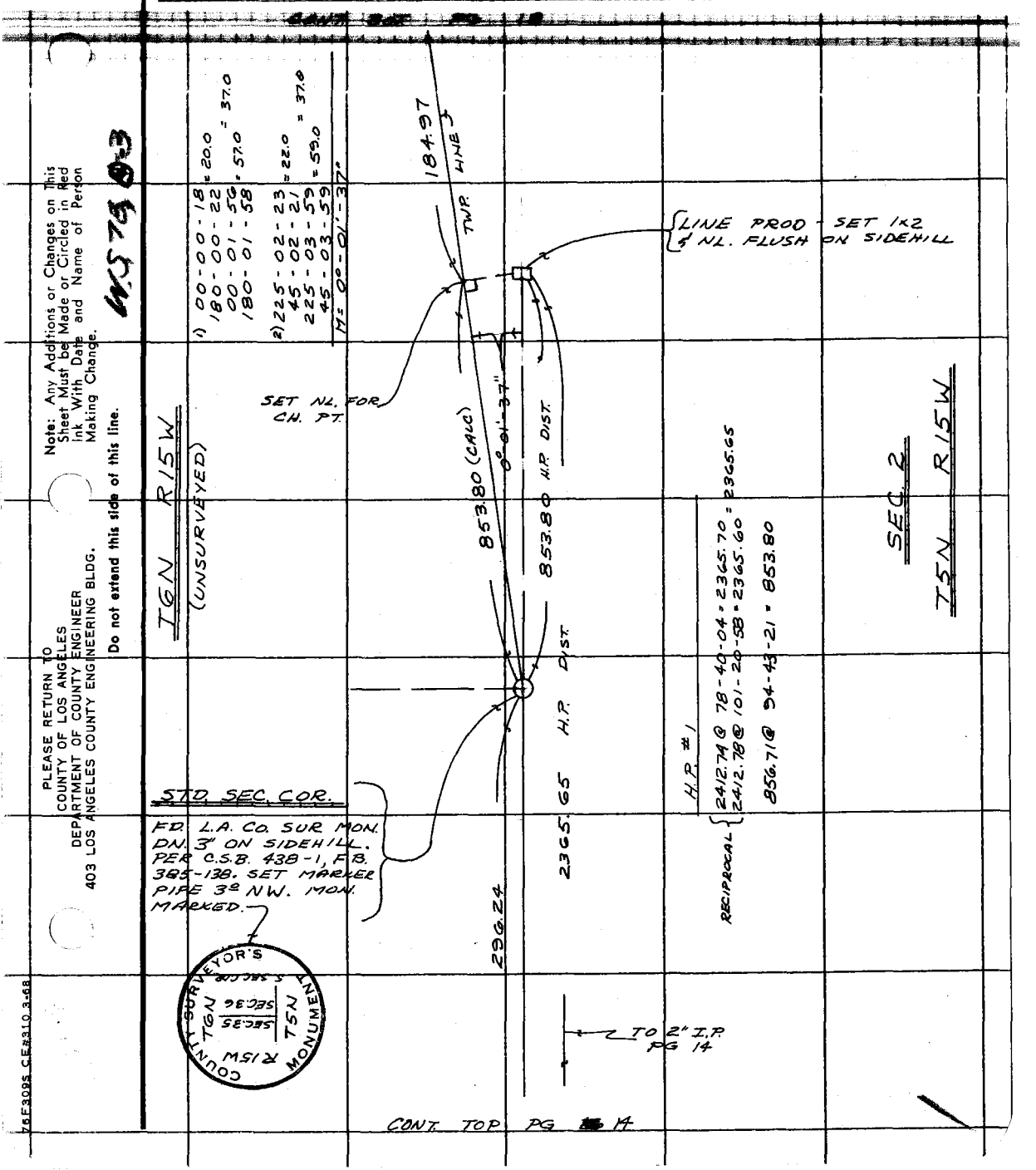

Note: Any Additions or Changes on This Sheet Must be Made or Circled in Red Ink With Date and Name of Person Making Change.

Do not extend this side of this line.

PLEASE RETURN TO
COUNTY OF LOS ANGELES
DEPARTMENT OF COUNTY ENGINEER
403 LOS ANGELES COUNTY ENGINEERING BLDG.

76F309S CE#310 3-68

CONT. BOT. PG. 19

F. B. 3459 PG 18

TO 1X2 & NL PG 20

754.80 (CALC)

1776.02 H.P. DIST.

P.O.T. - SET 2" I.P. CONC. PLUG & L.A. CO. ENGR TAG & NL. UP 2' ON SPUR.

HP #1
180426 @ 100-09-02 = 1776.02
620.94 @ 99-10-24 = 613.00

T6N R15W
(UNSURVEYED)

613.00 H.P. DIST.

LINE

SEC. 2

T5N R15W

P.O.T. - SET 1" I.P. CONC PLUG & L.A. CO. ENGR TAG & NL ON SPUR.

T = 64°

189.94 @ 103-06 = 185.00
189.78 @ 102-54 = 184.99
— .02
184.97

184.97

TOWNSHIP

CONT. TOP PG. 17

PLEASE RETURN TO
COUNTY OF LOS ANGELES
DEPARTMENT OF COUNTY ENGINEER
403 LOS ANGELES COUNTY ENGINEERING BLDG.

Do not extend this side of this line.

Note: Any Additions or Changes on This Sheet Must be Made or Circled in Red Ink With Date and Name of Person Making Change.

Notes Ck'd by	Survey of T5N R15W	F. B. 3459 PG. 19
Map No.	JN 0302.01 Tape Std °F	
Office Work	Surveyed by RANDALL - NEVAREZ	
Checked	Notes MRN Date MAY 74	
Date	Indexed T.M. PALMER AUG 1 1978	

CONT TOP PG 20

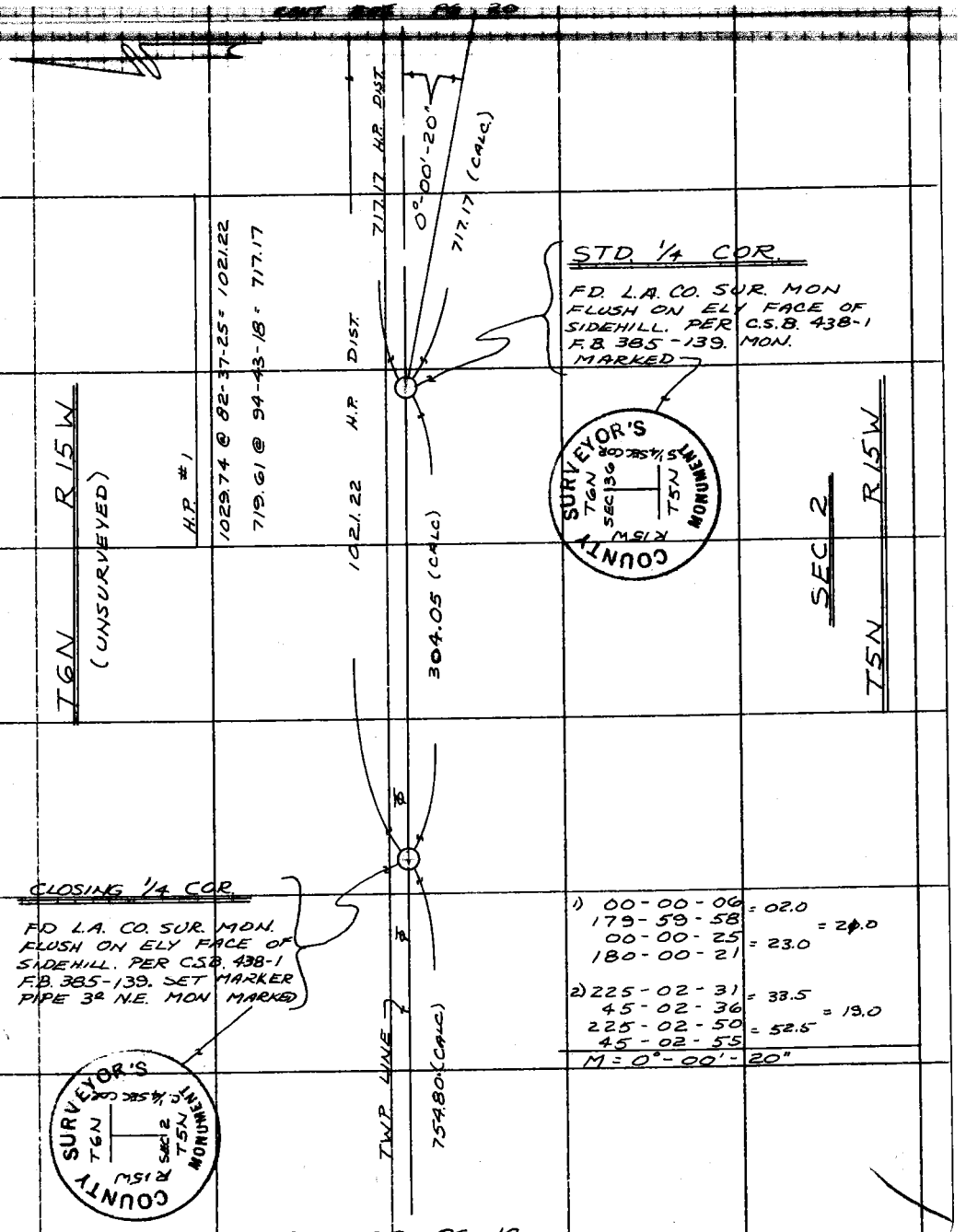

1) 00-00-06 = 02.0
179-59-58
00-00-25 = 23.0 = 21.0
180-00-21

2) 225-02-31 = 33.5
45-02-36
225-02-50 = 52.5 = 19.0
45-02-55

M = 0°-00'-20"

CONT TOP PG 18

Note: Any Additions or Changes on This Sheet Must be Made or Circled in Red Ink With Date and Name of Person Making Change.

Do not extend this side of this line.

PLEASE RETURN TO
COUNTY OF LOS ANGELES
DEPARTMENT OF COUNTY ENGINEER
403 LOS ANGELES COUNTY ENGINEERING BLDG.

76F309S CE#310 3-68

F. B. 3459 PG. 20

CONT. BOT PG 21



T = 50°

113.58 @	64-23	= 102.42	= 102.42
113.79 @	64-11	= 102.43	
~~68.49 @~~	~~251-45~~	~~= 65.04~~	= 65.04
68.33 @	252-09	= 65.04	
122.70 @	83-28	= 121.90	= 121.89
122.84 @	82-53	= 121.89	
290.12 @	86-54	= 289.70	= 289.71
290.22 @	86-38	= 289.72	
48.68 @	70-01	= 45.75	= 45.75
49.14 @	68-35	= 45.75	
@	LEV	= 20.51	
		645.32	
		− .15	
		645.17	

735.90

SET 1" I.P. CONC. PLUG & L.A. CO. ENGR TAG & NL UP 1" ON SMALL SPUR.

TOWNSHIP LINE

645.17

T6N R15W (UNSURVEYED)

SEC 2 T5N R15W

SET 1X2 & NL FL. ON SIDEHILL ON LINE PROD.

SET NL. FOR CH. PT.

1776.02 H.P. DIST.

1021.22 H.P. DIST.

717.17 H.P. DIST.

717.17 (CALC.)

TO 2" I.P. PG 18

CONT. TOP PG 19

PLEASE RETURN TO
COUNTY OF LOS ANGELES
DEPARTMENT OF COUNTY ENGINEER
403 LOS ANGELES COUNTY ENGINEERING BLDG.

Do not extend this side of this line.

Note: Any Additions or Changes on This Sheet Must be Made or Circled in Red Ink With Date and Name of Person Making Change.

Notes Ck'd by	Survey of T5N R15W
Map No.	JN 0302.01 Tape Std °F
Office Work	Surveyed by RANDALL - NEVAREZ
Checked	Notes M.R.N. Date MAY 74
Date	Indexed T.M. PALMERI AUG 1 1978

F. B. 3459 PG. 21

T = 54°

CONT. BOT. PG 66

165.66 @ 258-02 = 162.06
77.48 @ 69-16 = 72.46 = 72.45
77.82 @ 68-36 = 72.45
234.51
− .05
234.46

P.O.L. - SET 1" I.P. CONC PLUG & L.A. CO. ENGR TAG & NL UP 1" ON ELY BREAK OF SPUR.

234.46

T = 52°

@ LEV 66.28 = 66.27

T6N R15W (UNSURVEYED)

HIGH

66.27

TOWNSHIP LINE

SPUR

SEC. 2 T5N R15W

T = 52°

70.77 @ 96-21 = 70.34 = 70.33
70.66 @ 95-31 = 70.33
267.20 @ 87-17 = 266.90 = 266.90
267.26 @ 87-02 = 266.90
55.26 @ 292-27 = 51.07 = 51.07
54.98 @ 291-42 = 51.08
@ LEV = 48.96
261.84 @ 97-14 = 259.76 = 259.76
261.79 @ 97-08 = 259.76
40.27 @ 284-14 = 39.03 = 39.03
40.48 @ 285-24 = 39.03
736.05
− .15
735.90

P.O.L. - SET 1" I.P. CONC. PLUG & L.A. CO. ENGR TAG & NL. UP 1" ON W'LY BRK. OF SPUR.

735.90

CONT. TOP PG 20

Note: Any Additions or Changes on This Sheet Must be Made or Circled in Red Ink With Date and Name of Person Making Change.

Do not extend this side of this line.

PLEASE RETURN TO
COUNTY OF LOS ANGELES
DEPARTMENT OF COUNTY ENGINEER
403 LOS ANGELES COUNTY ENGINEERING BLDG.

76F309S CE#310 3-68

F. B. 3459 PG. 22

CONT. BOT. PG. 23

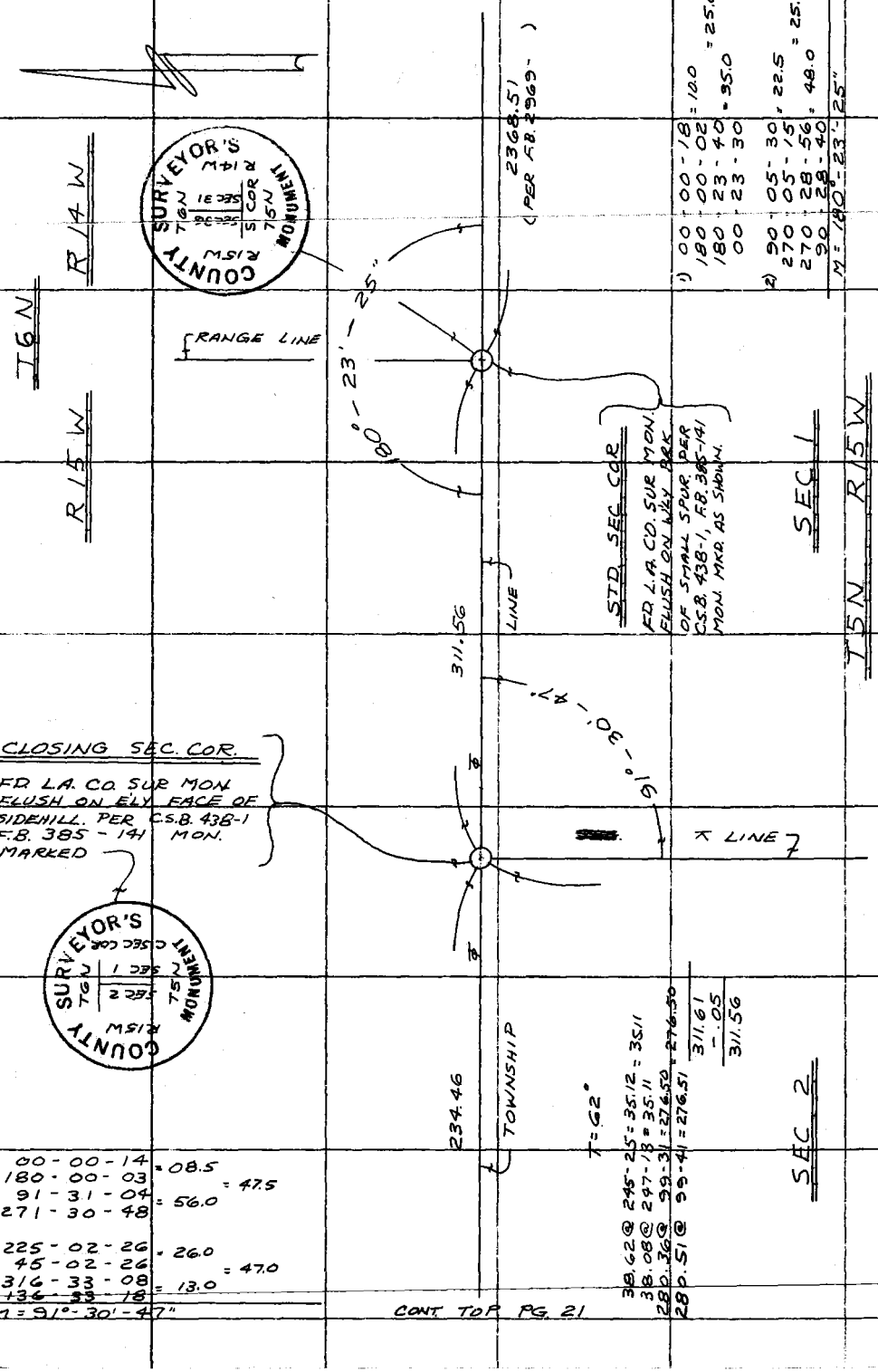

CONT. TOP. PG. 21

PLEASE RETURN TO
COUNTY OF LOS ANGELES
DEPARTMENT OF COUNTY ENGINEER
403 LOS ANGELES COUNTY ENGINEERING BLDG.

45 78 B-3

Do not extend this side of this line.

Note: Any Additions or Changes on This Sheet Must be Made or Circled in Red Ink With Date and Name of Person Making Change.

Notes Ck'd by	Survey of T5N R15W
Map No.	JN 0302.01 Tape Std °F
Office Work	Surveyed by RANDALL - NEVAREZ
Checked	Notes M.R.W. Date MAY 74
Date	Indexed T.M. PALMERI AUG 1 1978

F. B. 3459 PG. 23

CONT. BOT PG 24

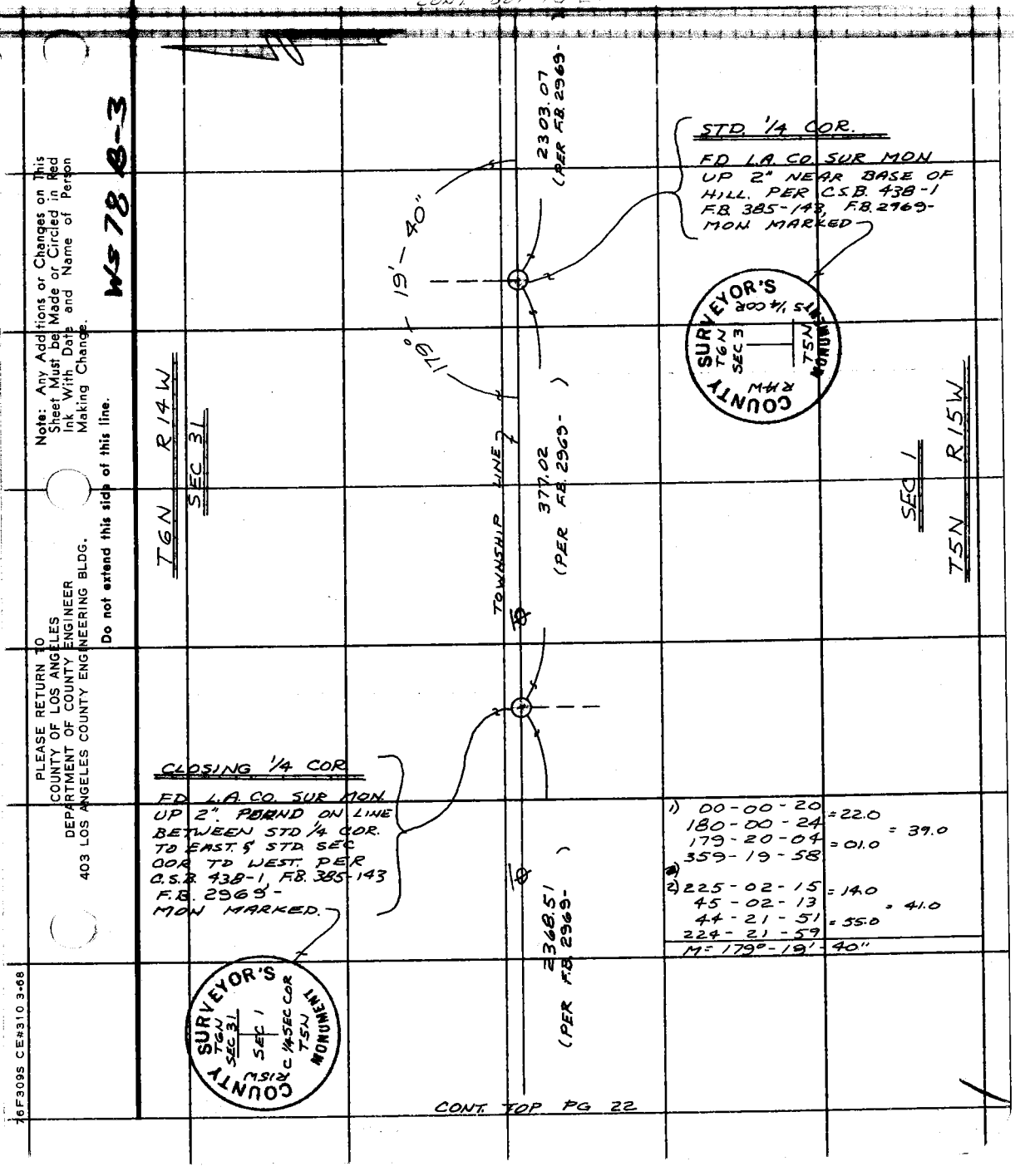

CONT. TOP PG 22

76F309S CE#310 3-68

F. B. 3459 PG. 24

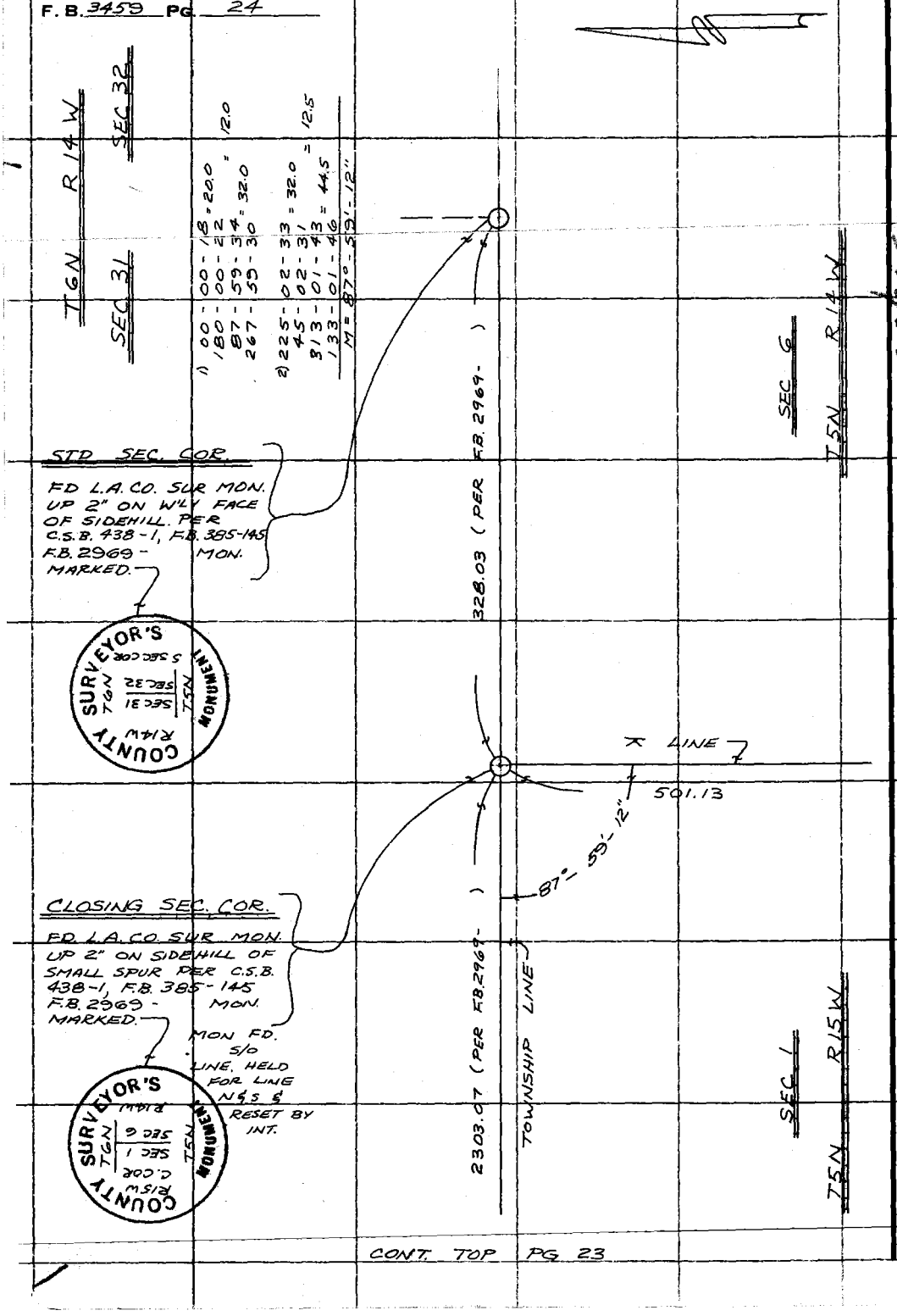

CONT. TOP PG 23

PLEASE RETURN TO
COUNTY OF LOS ANGELES
DEPARTMENT OF COUNTY ENGINEER
403 LOS ANGELES COUNTY ENGINEERING BLDG.

Do not extend this side of this line.

Note: Any Additions or Changes on This Sheet Must be Made or Circled in Red Ink With Date and Name of Person Making Change.

MS 7&8-3

Notes Ck'd by	Survey of T5N R15W
~~Map No.~~	~~IN 0302.01~~ Tape ~~Std.~~ °F
Office Work	Surveyed by RANDALL - NEVAREZ
Checked	Notes M.R.N. Date JUNE 74
Date	Indexed T.M. PALMERI AUG 11 1978

F. B. 3459 PG. 25

~~CONT. ON PG 24~~

Note: Any Additions or Changes on This Sheet Must be Made or Circled in Red Ink With Date and Name of Person Making Change.

Do not extend this side of this line.

PLEASE RETURN TO
COUNTY OF LOS ANGELES
DEPARTMENT OF COUNTY ENGINEER
403 LOS ANGELES COUNTY ENGINEERING BLDG.

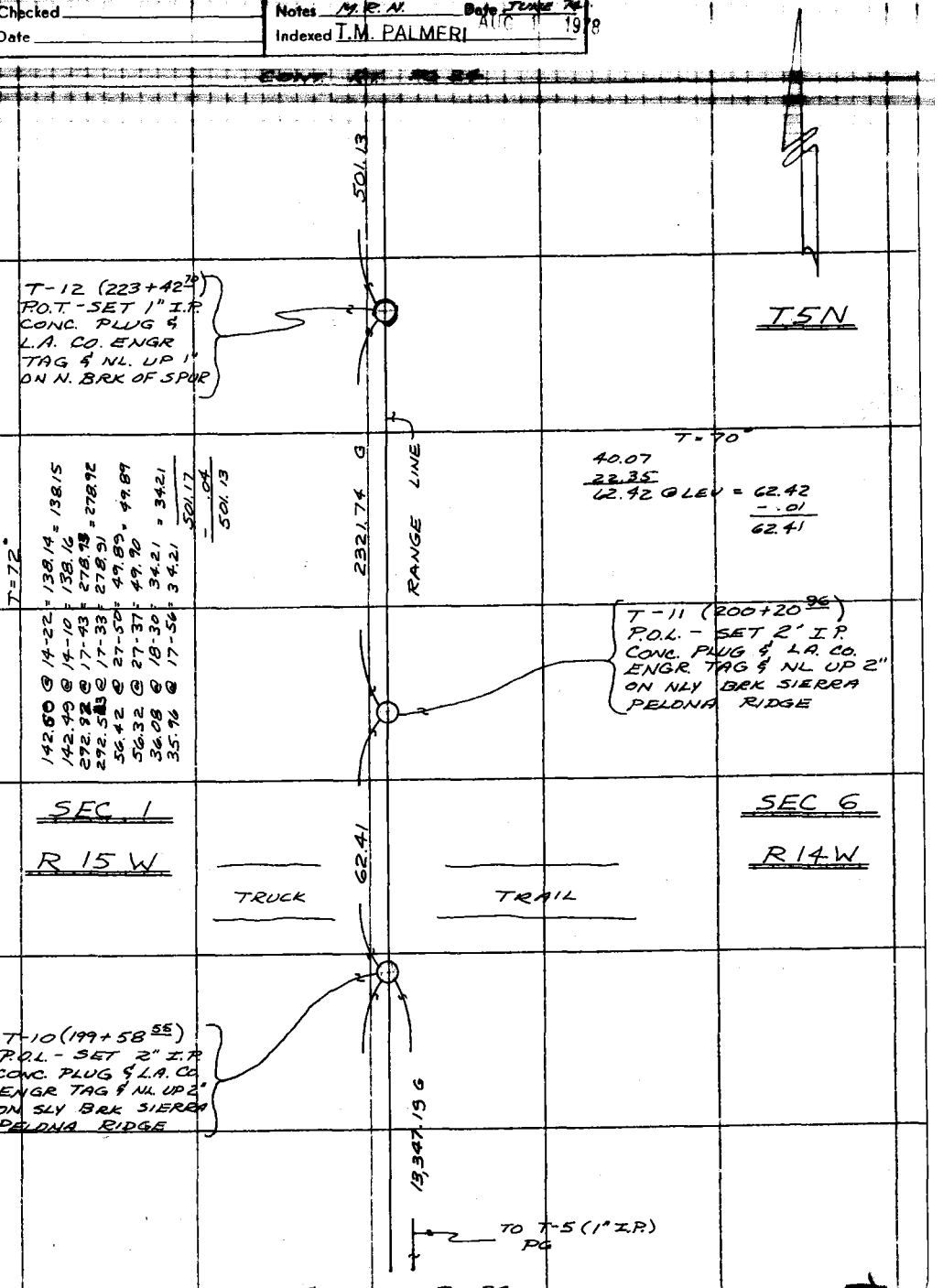

CONT. TOP PG 26

76F3095 CE#310 3-68

F. B. 3459 PG. 26

CONT. BOT PG 25

T5N

P.O.L.
SET 1x2 & NL
ON SIDEHILL.

LINE

SEC 1

R 15 W

SEC. 6

R 14 W

TEMP 1/4 COR.

SET 2" I.P. CONC. PLUG
& L.A. CO. ENGR TAG &
NL. UP 2"
SET BY SINGLE PROP
BETWEEN CLOSING COR.
TO NORTH & N.E. COR
SEC 25 & ON LINE
BETWEEN THE SAME COR'S.
PER C.S. 9099

26 SS. 22 (CALC)

CONT. TOP PG 27

PLEASE RETURN TO
COUNTY OF LOS ANGELES
DEPARTMENT OF COUNTY ENGINEER
403 LOS ANGELES COUNTY ENGINEERING BLDG.

Do not extend this side of this line.

Note: Any Additions or Changes on This Sheet Must be Made or Circled in Red Ink With Date and Name of Person Making Change.

Notes Ck'd by	Survey of T5N R15W
Map No.	JN 0302.01 Tape Std. °F
Office Work	Surveyed by RANDALL - NEVAREZ
Checked	Notes MRN Date JUNE 74
Date	Indexed T.M. PALMERI AUG 1 1978

F. B. 3459 PG. 27

T5N

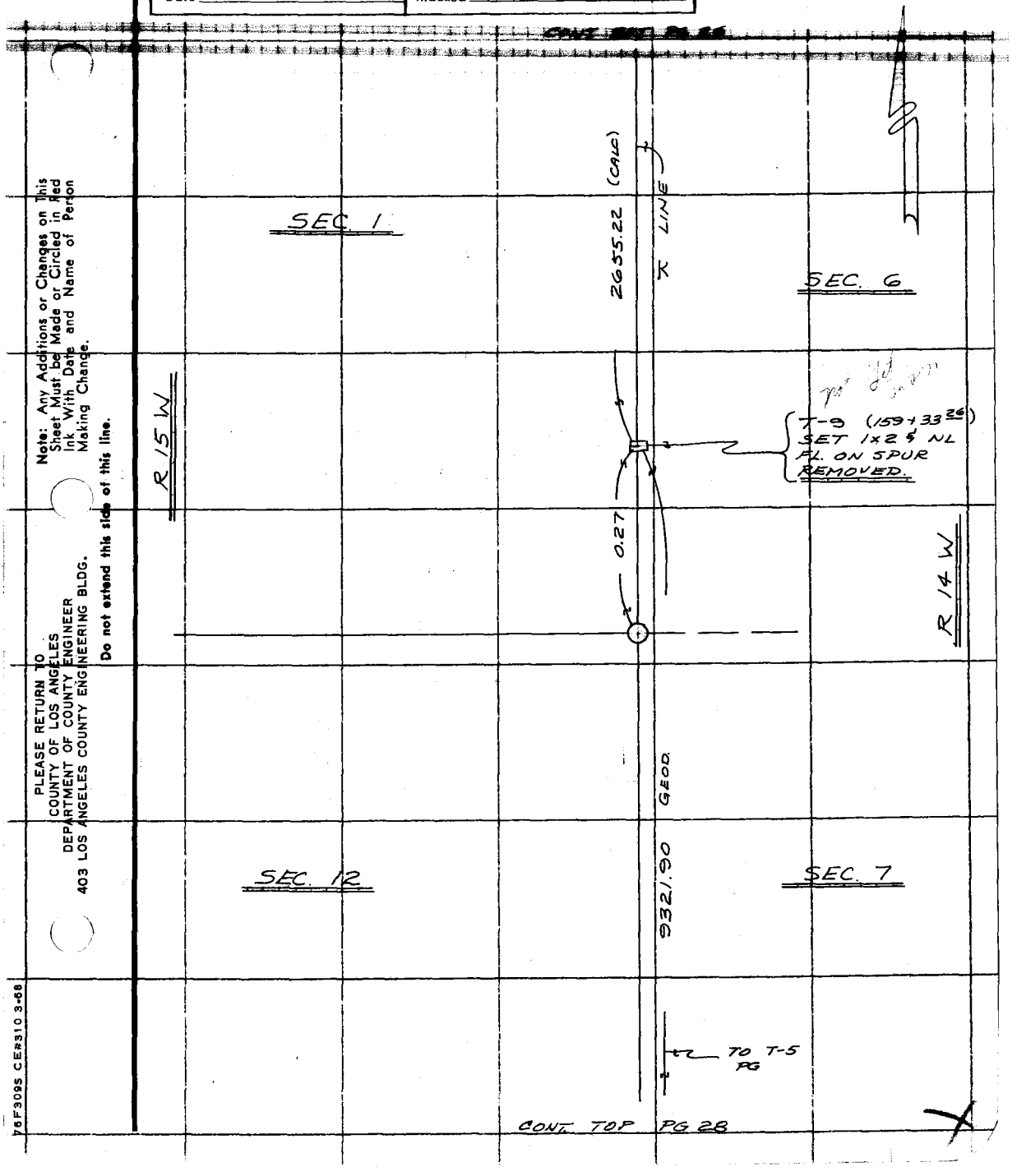

Note: Any Additions or Changes on This Sheet Must be Made or Circled in Red Ink With Date and Name of Person Making Change.

Do not extend this side of this line.

PLEASE RETURN TO
COUNTY OF LOS ANGELES
DEPARTMENT OF COUNTY ENGINEER
403 LOS ANGELES COUNTY ENGINEERING BLDG.

76F309S CE#310 3-68

F. B. 3459 PG. 28

CONT. BOT PG 27

T5N

K LINE

T-8
(137+97.20)
SET 1x2 & NL
FL ON SPUR.

SEC. 12

R 15 W

SEC 7

R 14 W

GEOD.

TEMP. 1/4 COR.

7185.84

TO T-5
PG

CONT. TOP PG 29

PLEASE RETURN TO
COUNTY OF LOS ANGELES
DEPARTMENT OF COUNTY ENGINEER
403 LOS ANGELES COUNTY ENGINEERING BLDG.

Do not extend this side of this line.

Note: Any Additions or Changes on This Sheet Must be Made or Circled in Red Ink With Date and Name of Person Making Change.

Notes Ck'd by	Survey of T5N R15W	F. B. 3459 Pg. 29
~~Map No.~~	~~JN0302.01 Tape Std. °F.~~	
Office Work	Surveyed by RANDALL-NEVAREZ	
Checked	Notes M.R.N. Date ~~JUNE 79~~	
Date	Indexed T.M. PALMERI AUG 1 1978	

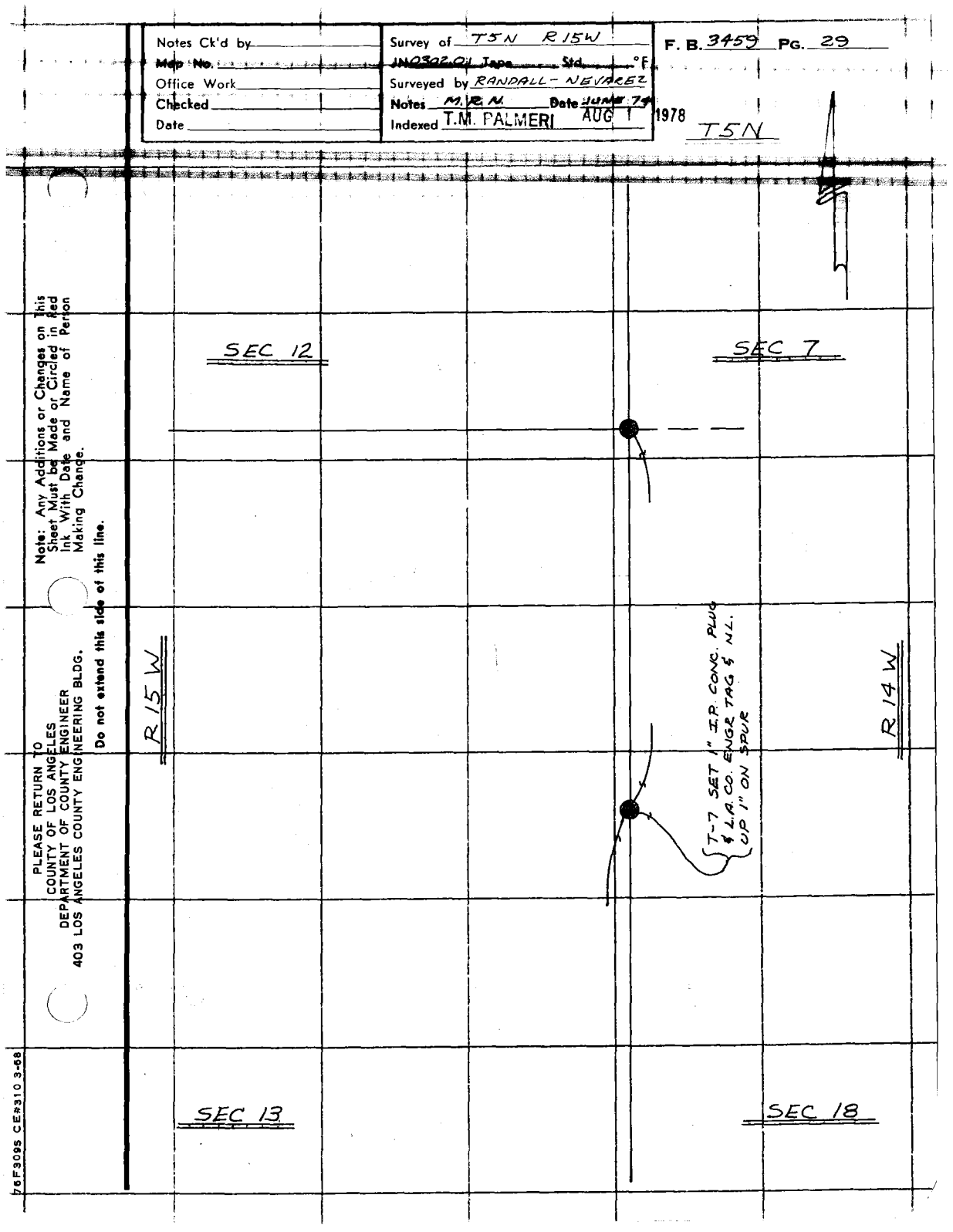

Note: Any Additions or Changes on This Sheet Must be Made or Circled in Red Ink With Date and Name of Person Making Change.

Do not extend this side of this line.

PLEASE RETURN TO
COUNTY OF LOS ANGELES
DEPARTMENT OF COUNTY ENGINEER
403 LOS ANGELES COUNTY ENGINEERING BLDG.

76F309S CE#310 3-68

F. B. 3459 PG. 30

CONT. BOT. PG 29

T5N

88+68 23

P.O.L. - SET 2" I.P. CONC PLUG & L.A. CO. ENGR TAG & NL UP 2" ON S. BRK OF SPUR. SET MKR. PIPE 3² N.E.

T=54°
231.53 @ 257-58 = 226.44 = 226.45
231.38 @ 258-10 = 226.46

162.17 @ 77-46 = 158.49 = 158.48
162.31 @ 77-32 = 158.48

384.93
-.08
384.85

384.85

T-6 (84+83 38)
SET 1x2 & NL. FL ON CUT-BANK ABOVE ROADWAY

TEXAS

CYN. RD.

79+66 46

TEMP. 1/4 COR.

SET 2" I.P. CONC. PLUG & L.A. CO. ENGR TAG & NL. UP 2" 10² S/O SMALL DRAIN SET BY SINGLE PROP BETWEEN N.E. COR SEC 25 T5N R15W TO SOUTH & CLOSING COR SECS 1 & 6 TO NORTH PER C.S. 9099

516.92

GEOD.

T=78
266.91 @ 73-24 = 255.79 = 255.78
267.16 @ 73-13 = 255.78

196.75 @ 86-10 = 196.31 = 196.31
196.83 @ 85-51 = 196.31

@ LEV = 30.66
@ LEV = 34.19
516.94
-.02
516.92

1872.02

SEC 13
R15W

SEC 18
R14W

TO T-5 PG

CONT. TOP PG. 31

PLEASE RETURN TO
COUNTY OF LOS ANGELES
DEPARTMENT OF COUNTY ENGINEER
403 LOS ANGELES COUNTY ENGINEERING BLDG.

Do not extend this side of this line.

Note: Any Additions or Changes on This Sheet Must be Made or Circled in Red Ink With Date and Name of Person Making Change.

Notes Ck'd by	Survey of T5N R15W	F. B. 3459 PG. 31
Map No.	JN 0302.01 Tape Std. °F	
Office Work	Surveyed by RANDALL-NEVAREZ	
Checked	Notes M.R.N. Date 10/24/74	
Date	Indexed T.M. PALMERI AUG 1 1978	

T5N

CONT. BOT. PG 26

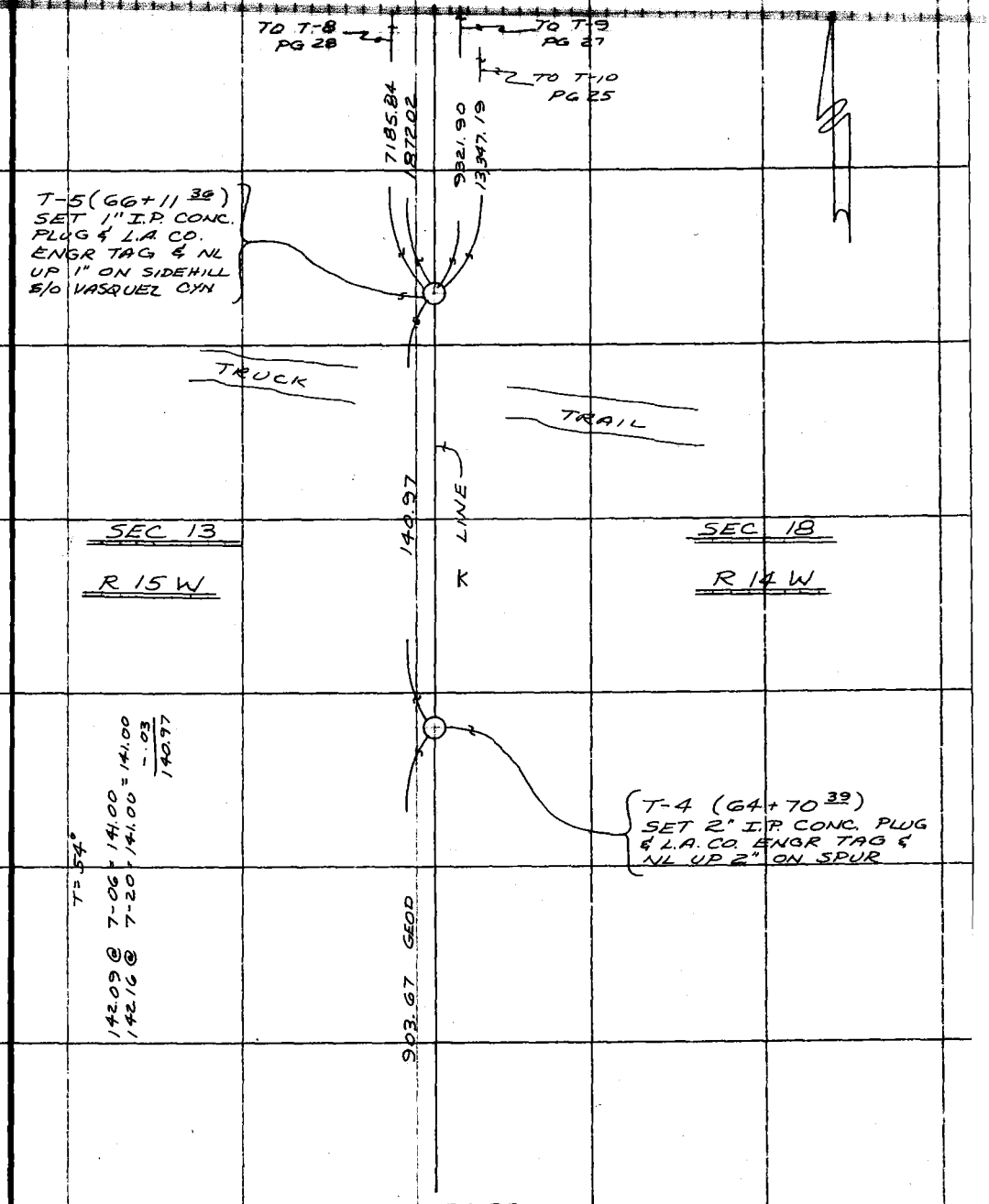

CONT. TOP PG 32

Note: Any Additions or Changes on This Sheet Must be Made or Circled in Red Ink With Date and Name of Person Making Change.

Do not extend this side of this line.

PLEASE RETURN TO
COUNTY OF LOS ANGELES
DEPARTMENT OF COUNTY ENGINEER
403 LOS ANGELES COUNTY ENGINEERING BLDG.

76F3095 CE#310 3-68

F. B. 3459 PG. 32

CONT. BOT. PG 31

T5N

SEC 13

903.67 GEOD.

K LINE

SEC. 18

T-3 (55+66 72)
SET 2" I.P. CONC.
PLUG & L.A. CO.
ENGR TAG & NL
UP 2" ON SPUR

T = 74°

72.23 @ 104-05 = 70.06 = 70.06
72.11 @ 103-42 = 70.06

198.39 @ 102-13 = 193.90 = 193.90
198.23 @ 101-59 = 193.91

	263.96
@ LEV =	- 8.20
	255.76
	- .01
	255.75

R 15 W

255.75 GEOD.

TEMP SEC COR

SET 2" I.P. CONC. PLUG & L.A. CO.
ENGR TAG & NL UP 2" ON
SIDEHILL. SET BY SINGLE PROP.
BETWEEN N.E. COR SEC 25 T5N
R15W TO SOUTH & CLOSING COR
SEC5 14 & TO NORTH. PER C.S. 8099

R 14 W

SMALL

DRAIN

942.39

TO T-2
PG 33

SEC 24

SEC 19

CONT. TOP PG. 33

PLEASE RETURN TO
COUNTY OF LOS ANGELES
DEPARTMENT OF COUNTY ENGINEER
403 LOS ANGELES COUNTY ENGINEERING BLDG.

Do not extend this side of this line.

Note: Any Additions or Changes on This Sheet Must be Made or Circled in Red Ink With Date and Name of Person Making Change.

Notes Ck'd by	Survey of T5N R 15 W
Map No.	JN 0302.01 Tape Std °F
Office Work	Surveyed by RANDALL - NEVAREZ
Checked	Notes M.R.N. Date JUNE 74
Date	Indexed T.M. PALMERI AUG 1 1978

F.B. 3459 Pg. 33

T5N

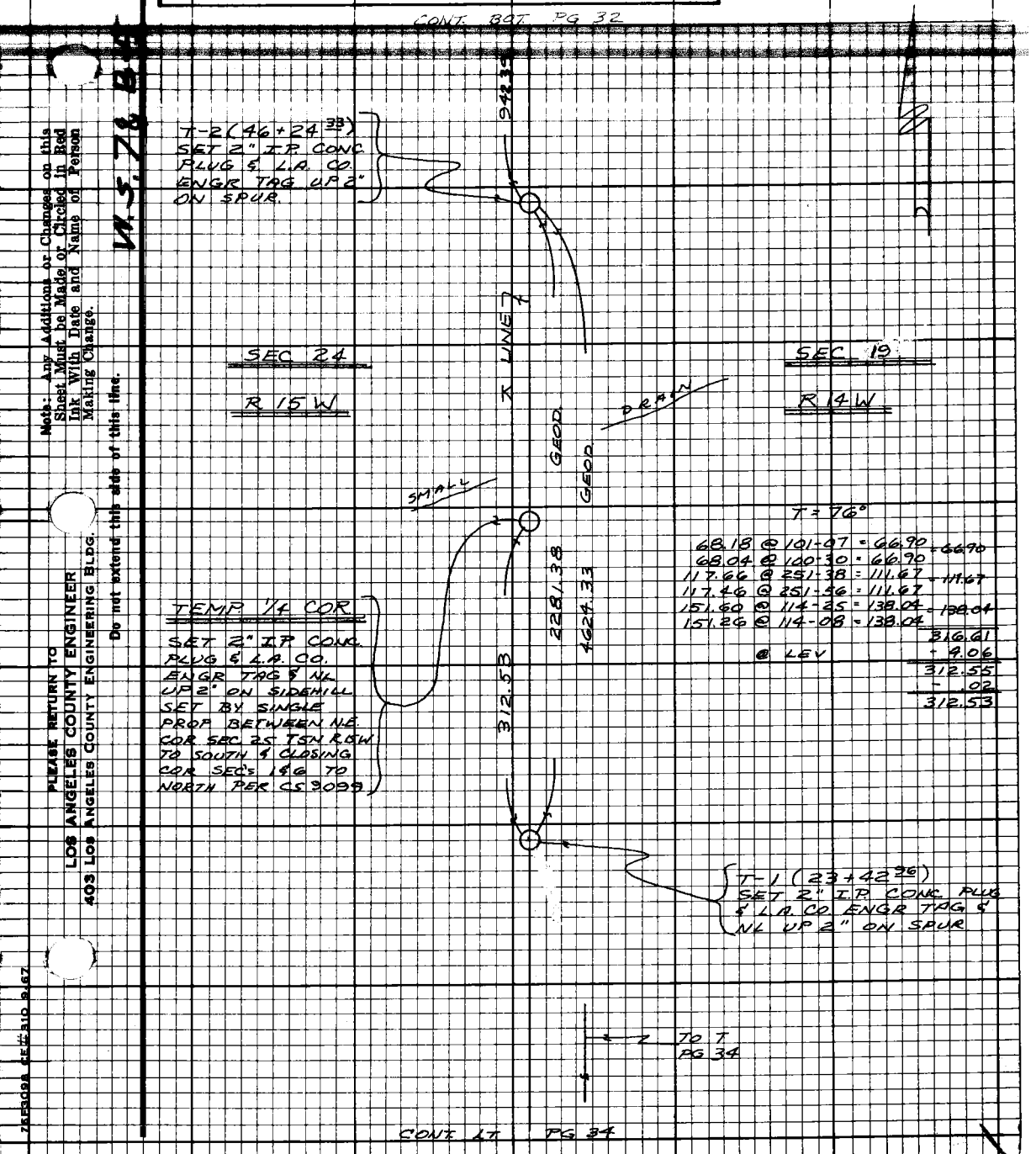

Note: Any Additions or Changes on this Sheet Must be Made or Circled in Red Ink With Date and Name of Person Making Change.

Do not extend this side of this line.

PLEASE RETURN TO
LOS ANGELES COUNTY ENGINEER
403 LOS ANGELES COUNTY ENGINEERING BLDG.

76F3098 CE #310 9.67

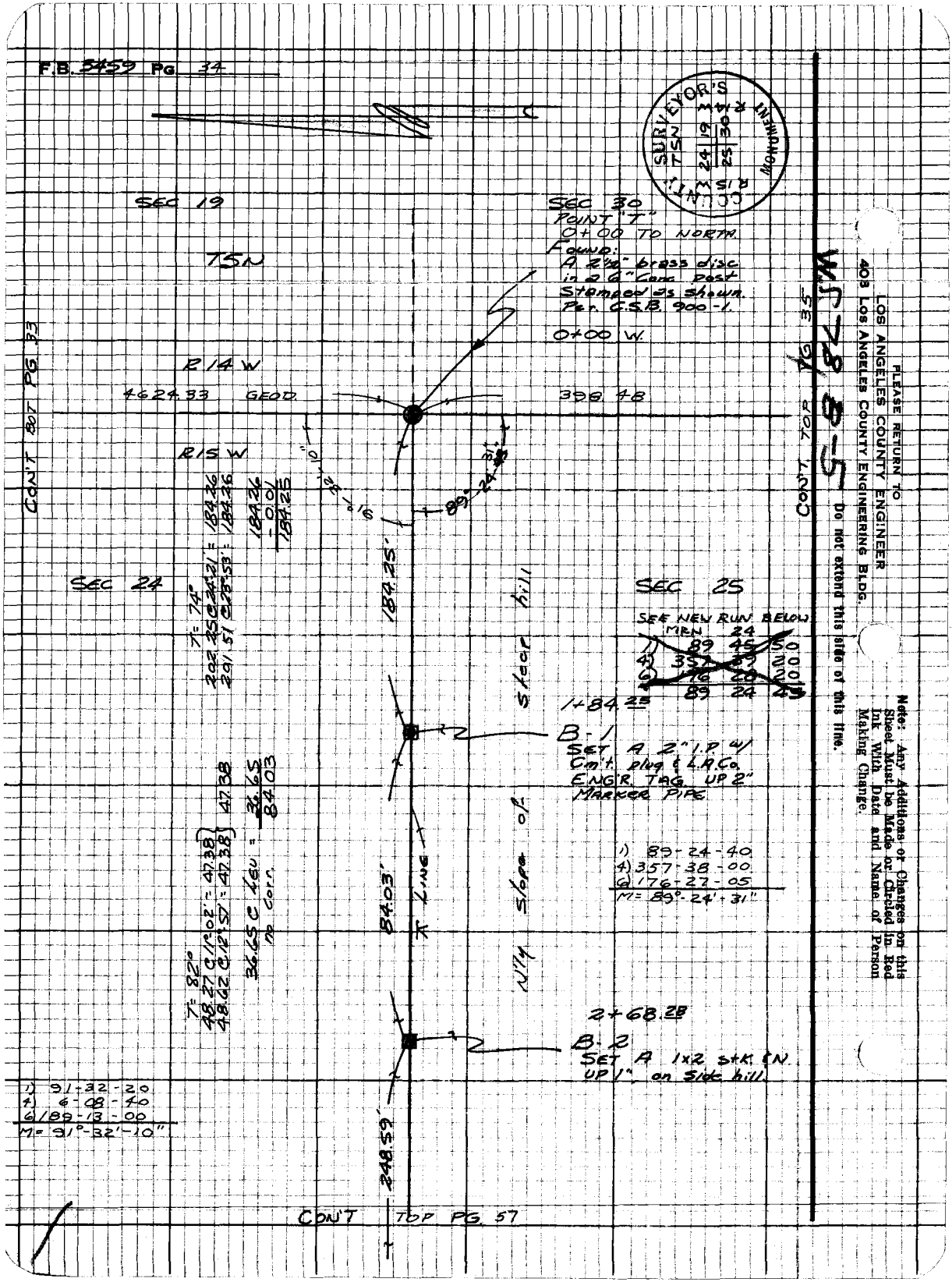
F.B. 3459 PG 34
SEC 19
TSN
R14W
4624.33 GEOD.
R15W
SEC 30
POINT "T"
0+00 TO NORTH
FOUND:
A 2½" brass disc
in a 6" Conc. post
Stamped as shown.
Per. C.S.B. 900-1.
0+00 W.
398.48
CON'T BOT PG 33
CON'T TOP PG 35
SEC 24
SEC 25
SEE NEW RUN BELOW
MRN 24
1) 89 45 50
4) 357 39 20
6) 176 28 20
89 24 45
184.25'
1+84.25
B-1
SET A 2" I.P. w/
Cm't. plug & L.A.Co.
ENG'R. TAG. UP 2"
MARKER PIPE
1) 89-24-40
4) 357-38-00
6) 176-27-05
M= 89°-24'-31"
T= 74°
202.25 @ 24°21' = 184.26
201.51 @ 23°53' = 184.26
184.26
-0.01
184.25
T= 82°
48.27 @ 11°02' = 47.38
48.62 @ 12°57' = 47.38
47.38
36.65 @ LEU = 36.65
no corr. 84.03
84.03'
LINE
Nly slope of steep hill
2+68.28
B-2
SET A 1x2 stk. & N.
UP 1" on side hill.
1) 91-32-20
4) 6-08-40
6) 89-13-00
M= 91°-32'-10"
248.59'
CON'T TOP PG 57
COUNTY SURVEYOR'S MONUMENT
R15W
TSN
24 19
25 30
R14W
S-8 78 JM
PLEASE RETURN TO
LOS ANGELES COUNTY ENGINEER
403 LOS ANGELES COUNTY ENGINEERING BLDG.
Do not extend this side of this line.
Note: Any Additions or Changes on this Sheet Must be Made or Circled in Red Ink With Date and Name of Person Making Change.

Notes Ck'd by	Survey of T5N R15W	F. B. 3459 PG. 35
Map No.	JN0202.01 Tape Std °F	
Office Work	Surveyed by RANDALL - NEVAREZ	T5N
Checked	Notes M.R.N. Date JUNE 74	
Date	Indexed T.M. PALMERI AUG 1 1978	

SEC 25

R 15 W

SEC 30

R 14 W

398.48

WIGGLE PT.
SET 2" I.P. CONC.
PLUG & L.A. CO.
ENGR. TAG & NL
UP 1" ON SPUR.
SET MARKER PIPE
3² WLY.

T = 80°

284.05 @ 87-08 = 283.69
284.11 @ 86-56 = 283.70 = 283.69
@ LEV = 24.42
308.11
- .01
308.10

308.10

SEC. LINE

T = 82°

59.37 @ 74-18 = 57.16 = 57.15
57.65 @ 73-21 = 57.15
298.70 @ 246-11 = 273.26 = 273.27
298.91 @ 246-06 = 273.28
91.49 @ 85-01 = 91.14 = 91.14
91.56 @ 84-32 = 91.14
54.01 @ 256-30 = 52.52 = 52.51
53.68 @ 258-01 = 52.51
474.07
- .01
474.06

T = 82°

65.61 @ 78-40 = 64.33
65.73 @ 78-10 = 64.33
77.22 @ 113-08 = 71.01
76.99 @ 112-44 = 71.01
125.10 @ 294-51 = 113.52
125.23 @ 294-59 = 113.51
97.26 @ 119-44 = 84.46
97.05 @ 119-30 = 84.47
77.94 @ 56-45 = 65.18
78.31 @ 56-20 = 65.18

398.49
- .01
398.48

WIGGLE PT
SET 2" I.P. CONC PLUG
& L.A. CO. ENGR TAG & NL.
UP 2" ON TOP OF SPUR.
SET MARKER PIPE 3² WLY.

474.06

CONT. TOP PG 36

Note: Any Additions or Changes on This Sheet Must be Made or Circled in Red Ink With Date and Name of Person Making Change.

Do not extend this side of this line.

PLEASE RETURN TO
COUNTY OF LOS ANGELES
DEPARTMENT OF COUNTY ENGINEER
403 LOS ANGELES COUNTY ENGINEERING BLDG.

76F309S CE#310 3-68

F. B. 3459 PG. 36

CONT. BOT PG 35

T 5 N

474.06

P.O.L
SET 1x2 & NL
FL. ON SIDEHILL

SEC 25

SEC 30

R 15 W

R 14 W

1309.96

SEC. LINE

T = 88°

191.04 @ 248-35 = 177.85 = 177.84
190.73 @ 248-49 = 177.84

296.89 @ 74-51 = 286.57 = 286.57
296.73 @ 74-58 = 286.57

@ LEV = 50.37

~~60.85 @ 253-40 = 58.39 = 58.39~~
60.53 @ 254-43 = 58.39

240.26 @ 112-37 = 221.78 = 221.77
239.83 @ 112-23 = 221.76

183.21 @ 107-21 = 174.87 = 174.87
183.06 @ 107-12 = 174.87

@ LEV = 28.02

WIGGLE PT.
SET 2" I.P. CONC.
PLUG & L.A. CO. ENGR
TAG & NL UP 1" ON
TOP OF SPUR. SET
MARKER PIPE 2° S ELY

279.19 @ 93-28 = 278.68 = 278.67
279.14 @ 93-19 = 278.67

34.25 @ 257-28 = 33.43 = 33.43
34.12 @ 258-32 = 33.44

1309.93
+ .03
1309.96

132.78

T = 88°

147.94 @ 26-10 = 132.78 = 132.78
147.62 @ 25-54 = 132.79

X

CONT. TOP PG 37

PLEASE RETURN TO
COUNTY OF LOS ANGELES
DEPARTMENT OF COUNTY ENGINEER
403 LOS ANGELES COUNTY ENGINEERING BLDG.

Do not extend this side of this line.

Note: Any Additions or Changes on This Sheet Must be Made or Circled in Red Ink With Date and Name of Person Making Change.

Notes Ck'd by	Survey of T5N R15W
Map No.	~~JN0302.01~~ Tape Std. °F
Office Work	Surveyed by RANDALL - NEVAREZ
Checked	Notes M.R.N. Date JUNE 74
Date	Indexed T.M. PALMERI AUG 1 1978

F. B. 3459 PG. 37

T5N

CONT. TOP PG 38

W078 B-5

Note: Any Additions or Changes on This Sheet Must be Made or Circled in Red Ink With Date and Name of Person Making Change.

Do not extend this side of this line.

PLEASE RETURN TO
COUNTY OF LOS ANGELES
DEPARTMENT OF COUNTY ENGINEER
403 LOS ANGELES COUNTY ENGINEERING BLDG.

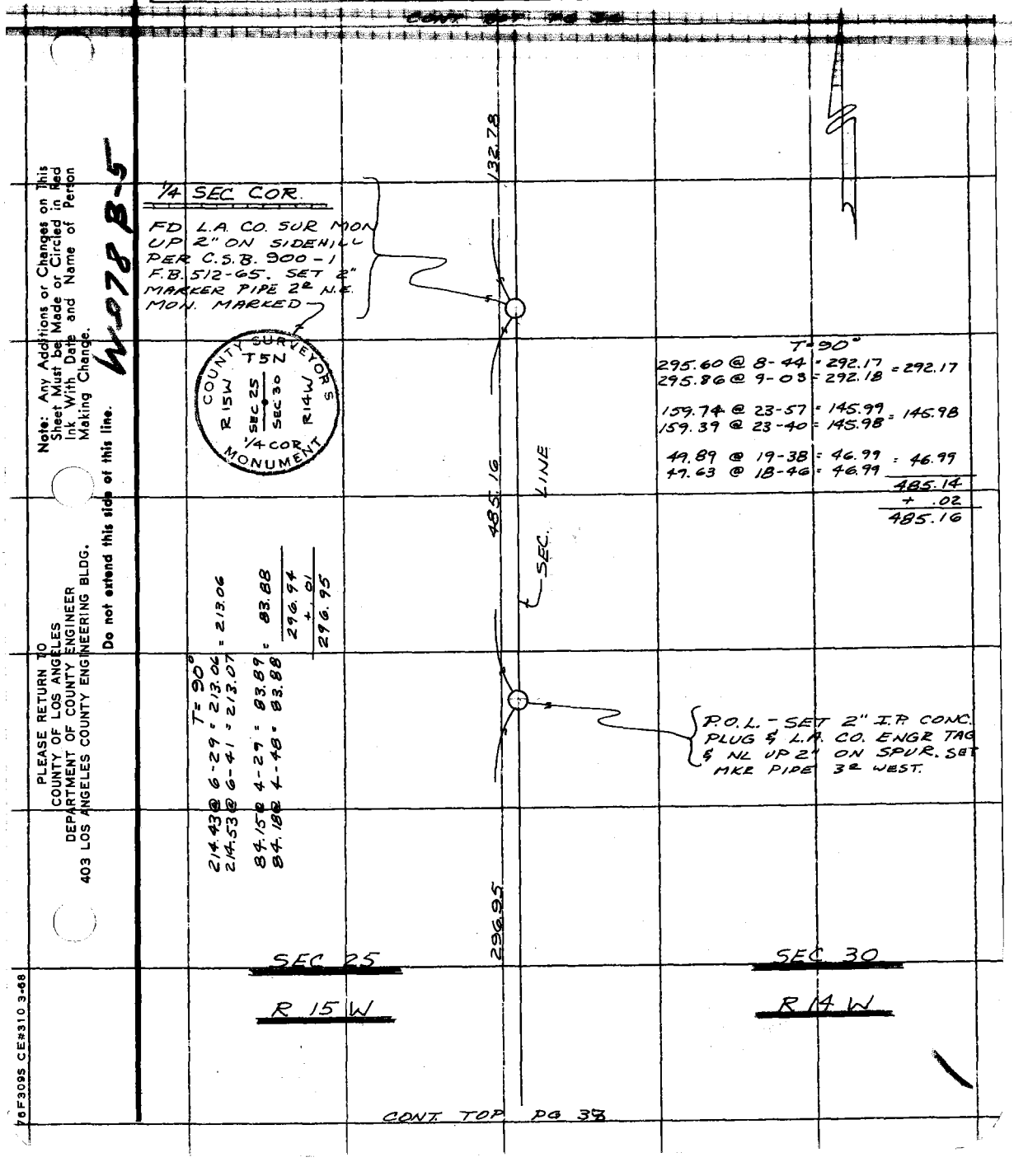

CONT. TOP PG 38

76F309S CE#310 3-68

F. B. 3459 PG. 38

CONT. BOT. PG 37

T5N



796.95

P.O.L. - SET 2" I.P. CONC. PLUG & L.A. CO. ENGR TAG & NL UP 2" ON SPUR. SET MKR. PIPE 3' WEST.

SEC 25

R 15 W

SEC 30

R 14 W

939.90

RANGE LINE

T=80°

@ LEV = 13.42

162.00 @ 28-49 = 141.94
161.50 @ 28-30 = 141.93 : 141.93

294.24 @ 18-57 = 278.29
294.05 @ 18-51 = 278.28 : 278.28

~~295.26 @ 4-02 = 294.53~~
295.14 @ 3-42 = 294.52 ~~294.52~~

@ LEV = 65.06

146.82 @ 2-06 = 146.72
146.80 @ 1-55 = 146.72 : 146.72

939.93
− .03
939.90

3'

MKR PIPE

P.O.L. - SET 2" I.P. CONC. PLUG & L.A. CO. ENGR TAG & NL UP 1" ON SPUR.

T= 84°

99.70 @ 20-17 = 93.52
99.38 @ 19-47 = 93.51 : 93.51

100.58 @ 21-18 = 93.71
100.91 @ 21-46 = 93.72 : 93.71

97.45 @ 27-25 = 86.50
97.14 @ 27-04 = 86.50 : 86.50

150.58 @ 31-17 = 128.69
149.95 @ 30-53 = 128.69 : 128.69

~~233.46 @ 4-47 = 232.65~~
233.41 @ 4-34 = 232.67 ~~232.66~~

105.24 @ 14-02 = 102.10
105.58 @ 14-45 = 102.10 : 102.10

57.24 @ 8-53 = 56.55
57.42 @ 9-58 = 56.55 : 56.55

793.72

793.72

CONT. TOP PG 39

PLEASE RETURN TO
COUNTY OF LOS ANGELES
DEPARTMENT OF COUNTY ENGINEER
403 LOS ANGELES COUNTY ENGINEERING BLDG.

Do not extend this side of this line.

Note: Any Additions or Changes on This Sheet Must be Made or Circled in Red Ink With Date and Name of Person Making Change.

Notes Ck'd by	Survey of T5N R15W	F. B. 3459 PG. 39
Map. No.	JN 0302.01 Tape Std °F	
Office Work	Surveyed by RANDALL - NEVAREZ	
Checked	Notes M.R.M. Date JUNE 74	
Date	Indexed T.M. PALMERI AUG 1 1978	

T5N

CONT. DIST. PG. 38

WS 78, B-4

Note: Any Additions or Changes on This Sheet Must be Made or Circled in Red Ink With Date and Name of Person Making Change.

Do not extend this side of this line.

PLEASE RETURN TO
COUNTY OF LOS ANGELES
DEPARTMENT OF COUNTY ENGINEER
403 LOS ANGELES COUNTY ENGINEERING BLDG.

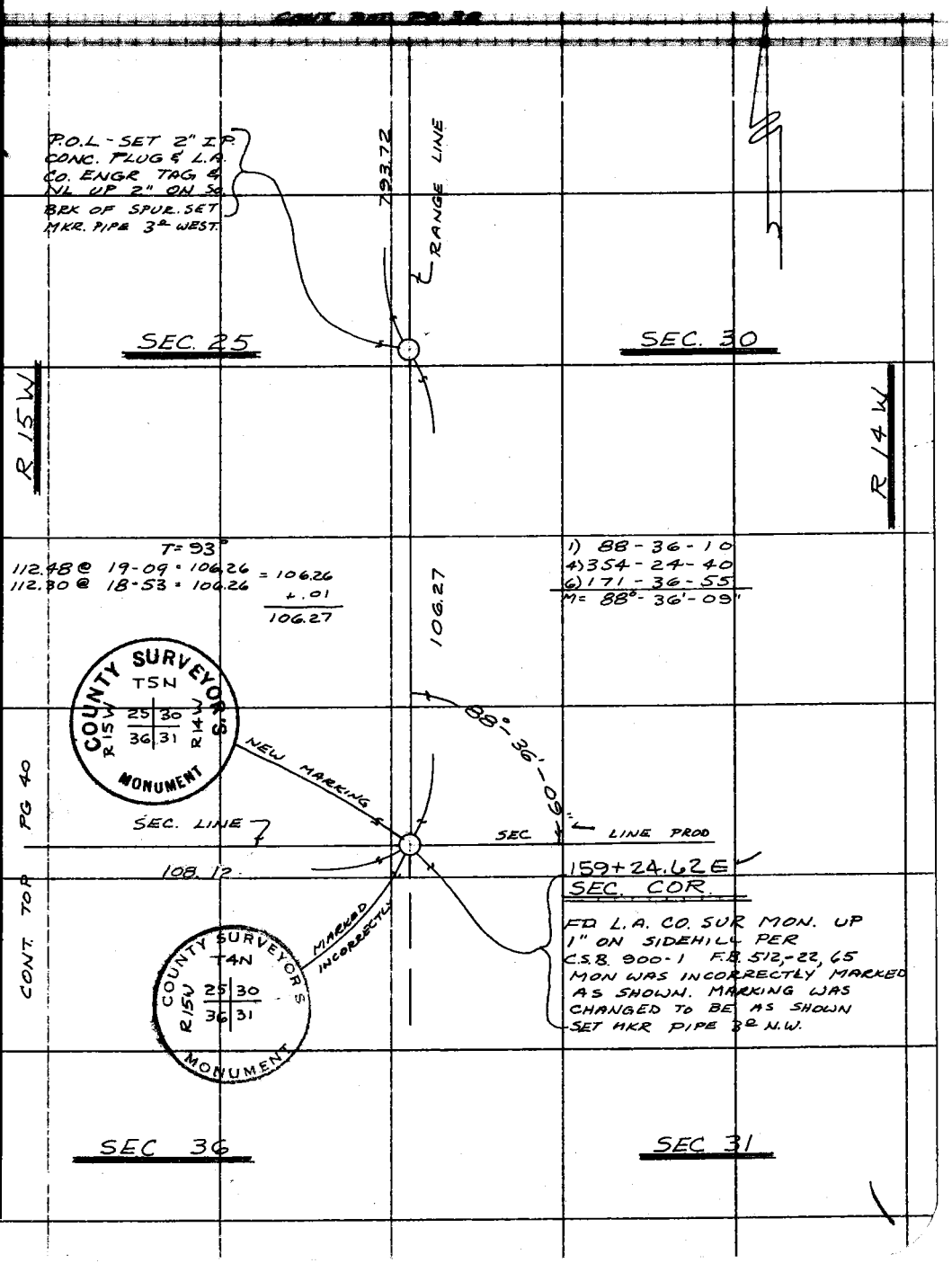

76F3095 CE#310 3-68

F. B. 3459 PG 40

CONT. LT. PG 39

T5N R15W

108.12

T = 90°
120.66 @ 26-21 = 108.12
120.94 @ 26-37 = 108.12 = 108.12

158+16.50 E
P.O.L. - SET 2" I.P. CONC.
PLUG & L.A. CO. ENGR
TAG & NL UP 2" ON
SIDEHILL. SET MKR PIPE

T = 90°
107.71 @ 17-09 = 102.92
107.46 @ 16-43 = 102.92 = 102.92

SEC 25

102.92

SEC. LINE

SEC 36

157+13.58 E
P.O.L. - SET 2" I.P. CONC.
PLUG & L.A. CO. ENGR
TAG & NL UP 2" ON
SMALL SPUR SET MKR PIPE
3' NORTH.

T = 92°
274.80 @ 9-41 = 270.88
274.62 @ 9-28 = 270.88 = 270.88
+ .01
270.89

270.89

CONT. TOP PG 41

PLEASE RETURN TO
COUNTY OF LOS ANGELES
DEPARTMENT OF COUNTY ENGINEER
403 LOS ANGELES COUNTY ENGINEERING BLDG.

Do not extend this side of this line.

Note: Any Additions or Changes on This Sheet Must be Made or Circled in Red Ink With Date and Name of Person Making Change.

Notes Ck'd by	Survey of T5N R15W	F. B. 3459 PG. 41
Map No.	JN0202.01 Tape Std. °F	
Office Work	Surveyed by RANDALL - NEVAREZ	
Checked	Notes M.R.N. Date JUNE 74	
Date	Indexed T.M. PALMERI AUG 1 1978	T5N R15W

CONT. TOP PG 40

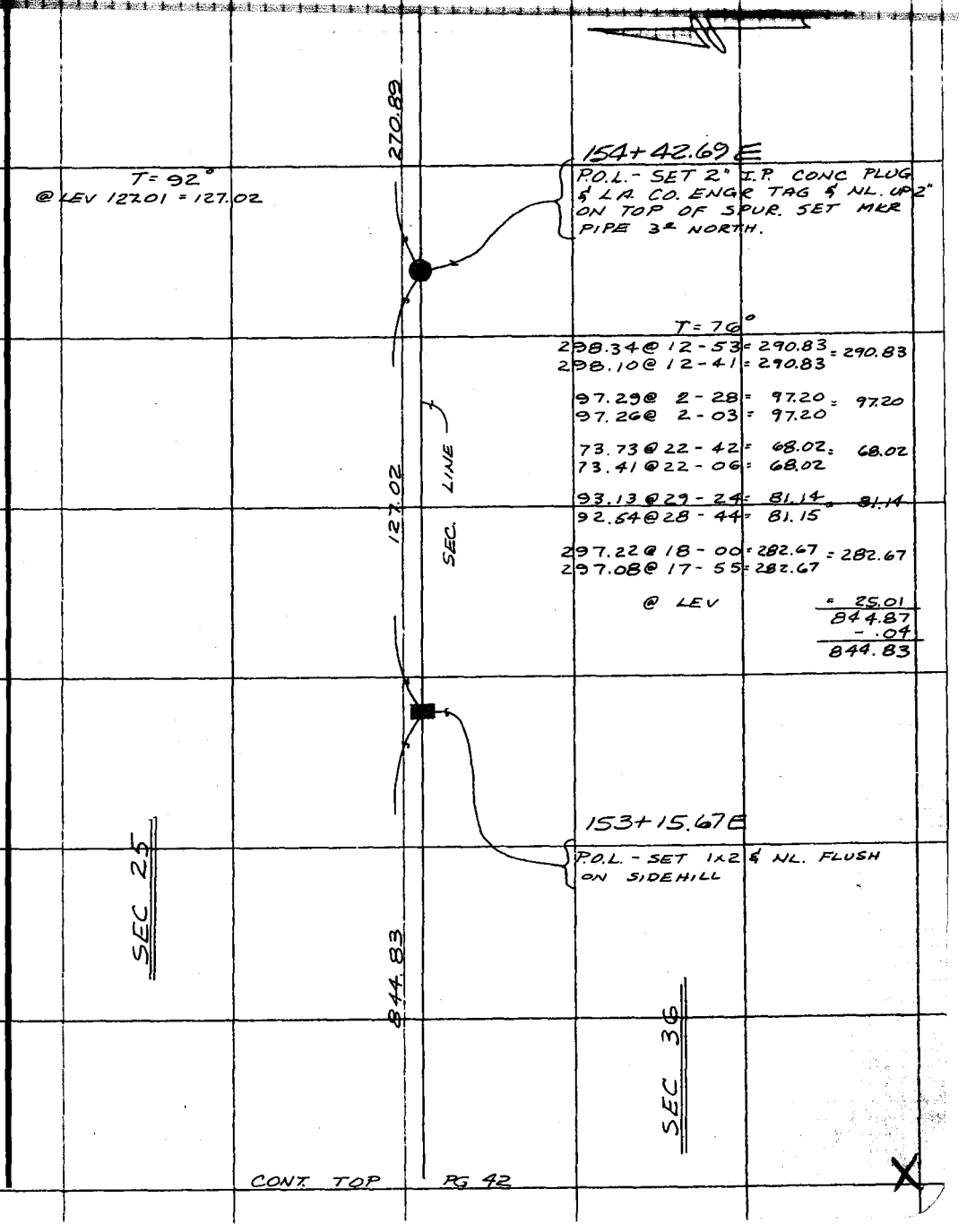

CONT. TOP PG 42

Note: Any Additions or Changes on This Sheet Must be Made or Circled in Red Ink With Date and Name of Person Making Change.

Do not extend this side of this line.

PLEASE RETURN TO
COUNTY OF LOS ANGELES
DEPARTMENT OF COUNTY ENGINEER
403 LOS ANGELES COUNTY ENGINEERING BLDG.

76F309S CE#310 3-68

F. B. 3459 PG 42

CONT. BOT PG 41

T5N R15W

844.83

144+70.84E
P.O.L.- SET 1x2 & NL
FLUSH ON SMALL SPUR.

T = 90°
223.94 @ 9-49 = 220.66
223.70 @ 9-27 = 220.66 = 220.66

214.26 @ 19-52 = 201.51 = 201.51
213.72 @ 19-27 = 201.52

184.58 @ 4-33 = 184.00 = 184.00
184.65 @ 4-46 = 184.01

197.84 @ 17-05 = 189.11 = 189.12
198.25 @ 17-27 = 189.13

61.51 @ 32-45 = 51.73 = 51.73
61.97 @ 33-25 = 51.73

52.04 @ 16-03 = 50.01 = 50.02
52.30 @ 16-57 = 50.03

897.04
+ .04
897.08

897.08

SEC LINE

SEC 36

135+73.76 E
P.O.L.- SET 2" I.P. CONC.
PLUG & L.A. CO. ENGR
TAG & NL. UP 2" ON
HIGH SPUR 3' EAST OF
FOREST BDY MARKER

SEC. 25

283.33

CONT. TOP PG 56

PLEASE RETURN TO
COUNTY OF LOS ANGELES
DEPARTMENT OF COUNTY ENGINEER
403 LOS ANGELES COUNTY ENGINEERING BLDG.

Do not extend this side of this line.

Note: Any Additions or Changes on This Sheet Must be Made or Circled in Red Ink With Date and Name of Person Making Change.

Notes Ck'd by	Survey of T5N - R15W
Map No.	JNO 522.02 Tape Std F
Office Work	Surveyed by RANDALL
Checked	Notes JGR Date DEC 73
Date	Indexed T.M. PALMERI AUG 1 1978

F. B. 3459 PG. 43

T5N R15W

WS 784

Note: Any Additions or Changes on This Sheet Must Be Made or Circled in Red Ink With Date and Name of Person Making Change.

Do not extend this side of this line.

PLEASE RETURN TO
COUNTY OF LOS ANGELES
DEPARTMENT OF COUNTY ENGINEER
403 LOS ANGELES COUNTY ENGINEERING BLDG.

279-137, B-1

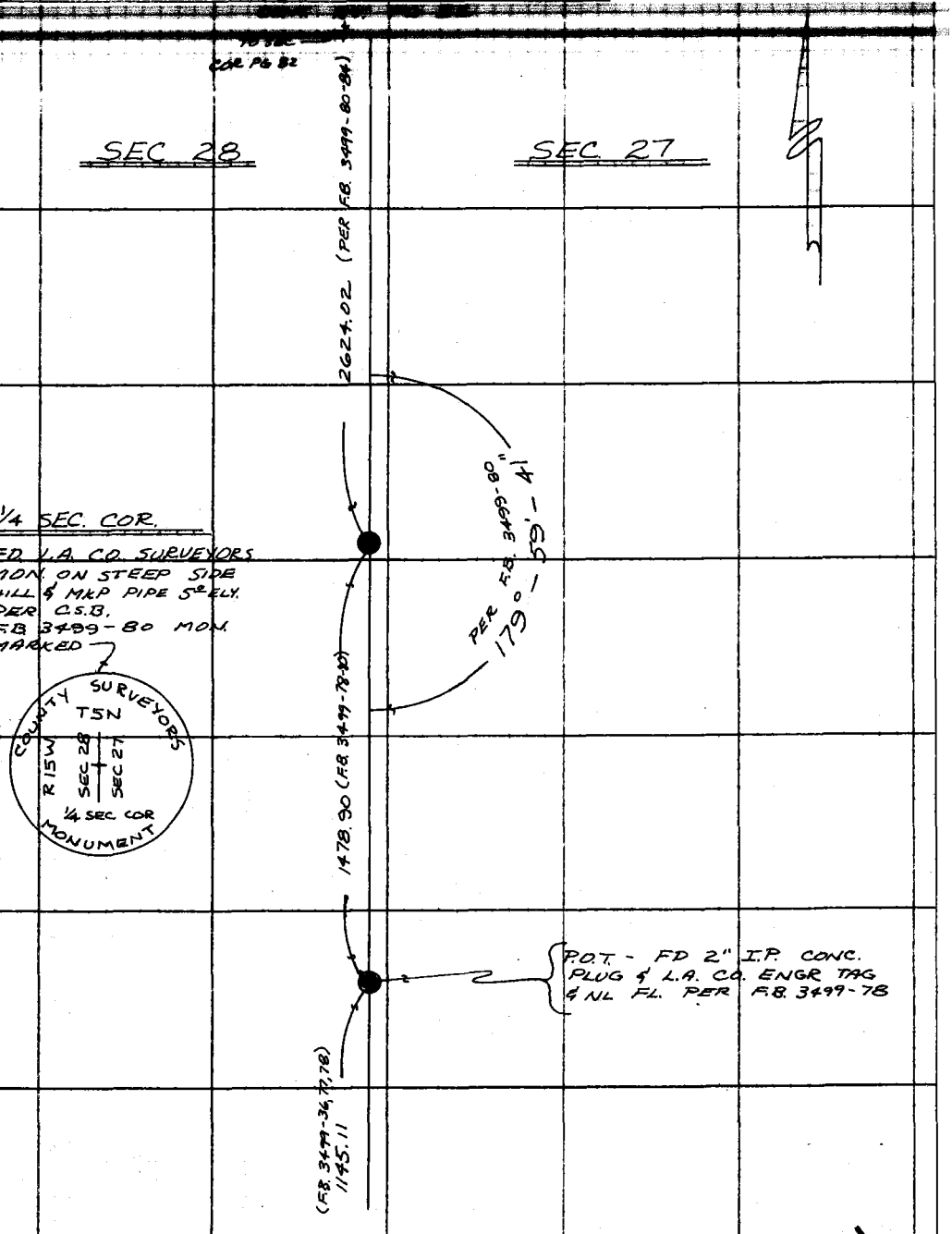

CONT. TOP PG 45

76F309S CE#310 3-69

F. B. 3459 PG. 44

PLEASE RETURN TO
COUNTY OF LOS ANGELES
DEPARTMENT OF COUNTY ENGINEER
403 LOS ANGELES COUNTY ENGINEERING BLDG.

NS 78 A-6

Do not extend this side of this line.

Note: Any Additions or Changes on This Sheet Must Be Made or Circled in Red Ink With Date and Name of Person Making Change.

2-19-137 C-2

Notes Ck'd by	Survey of T5N R15W	F. B. 3459 PG. 45
Map No.	Trap Sid	
Office Work	Surveyed by RANDALL	
Checked	Notes " Date DEC 73	
Date	Indexed T.M. PALMERI AUG 1 1978	

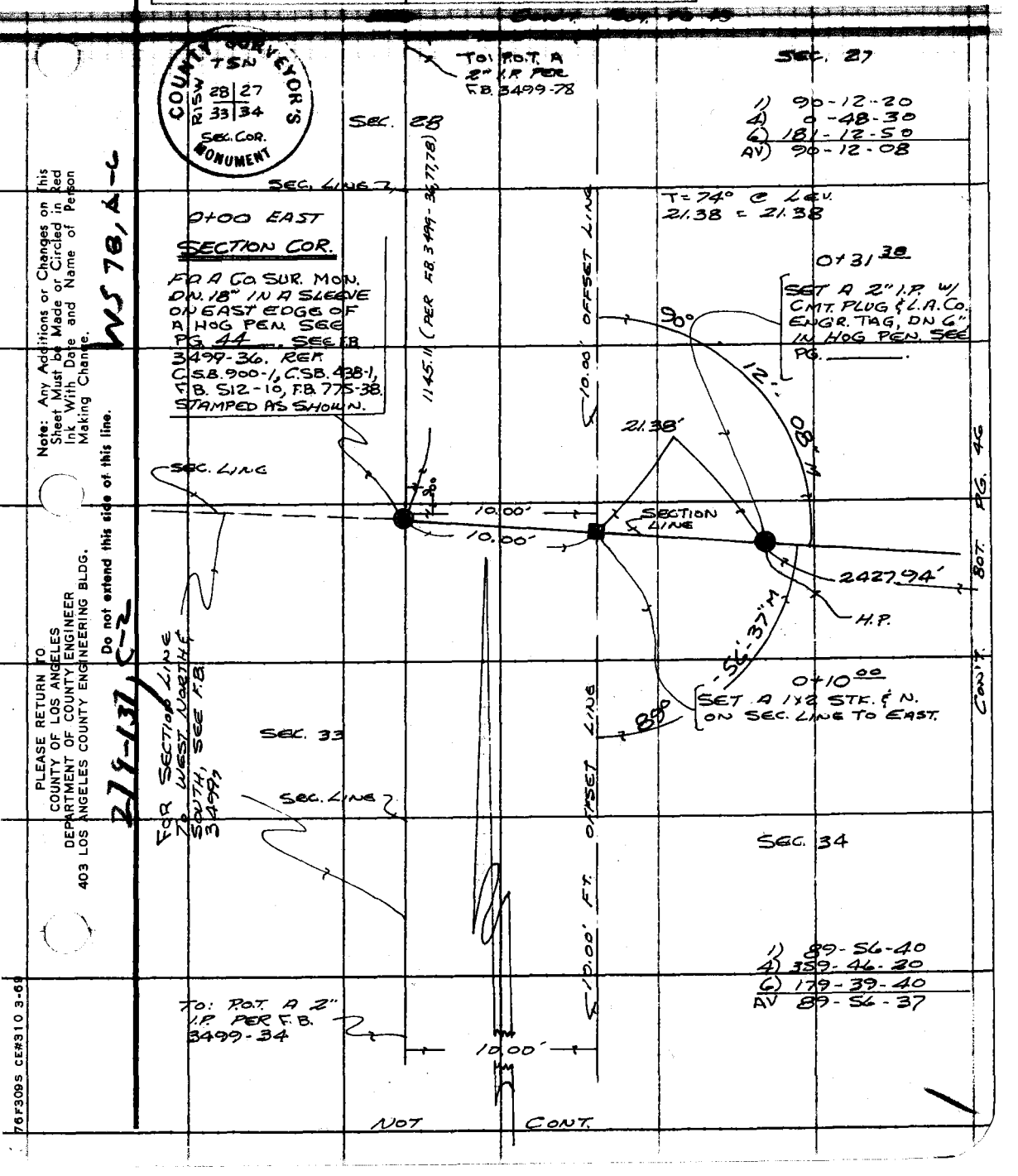

Note: Any Additions or Changes on This Sheet Must be Made or Circled in Red Ink With Date and Name of Person Making Change.

WS 78, A-C

Do not extend this side of this line.

PLEASE RETURN TO
COUNTY OF LOS ANGELES
DEPARTMENT OF COUNTY ENGINEER
403 LOS ANGELES COUNTY ENGINEERING BLDG.

279-137, C-2

76F309S CE#310 3-69

F. B. 3459 PG. 46

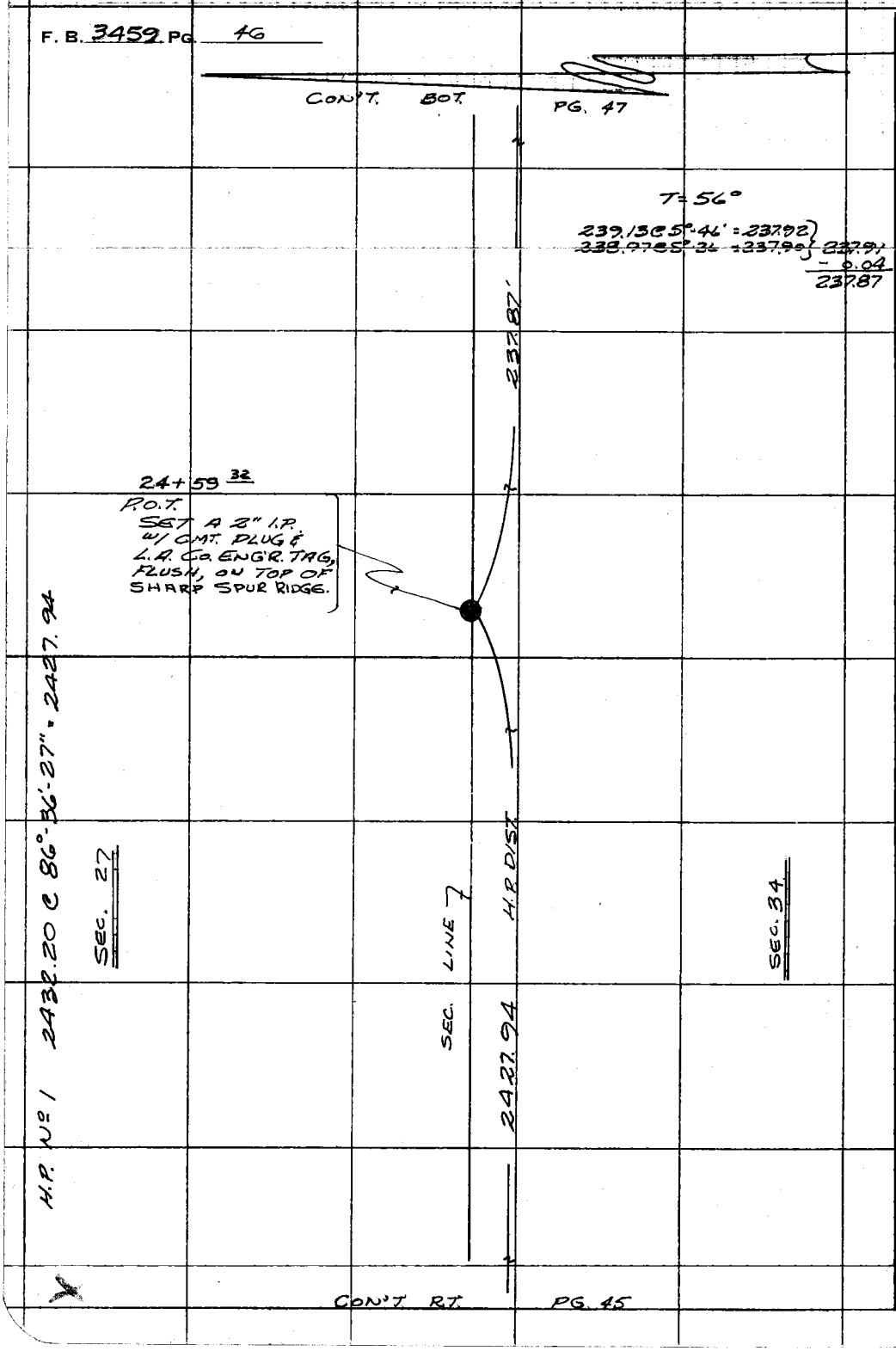

PLEASE RETURN TO
COUNTY OF LOS ANGELES
DEPARTMENT OF COUNTY ENGINEER
403 LOS ANGELES COUNTY ENGINEERING BLDG.

Do not extend this side of this line.

Note: Any Additions or Changes on This Sheet Must be Made or Circled in Red Ink With Date and Name of Person Making Change.

T5N R15W

Notes Ck'd by	Survey of SECTION LINES	F. B. 3459 PG. 47
Map No.	[illegible] Tape Std. [illegible] °F	
Office Work	Surveyed by NEVAREZ	
Checked	Notes [illegible] Date [illegible]	
Date	Indexed T.M. PALMERI AUG 1 1978	

CON'T. BOT. PG. 48

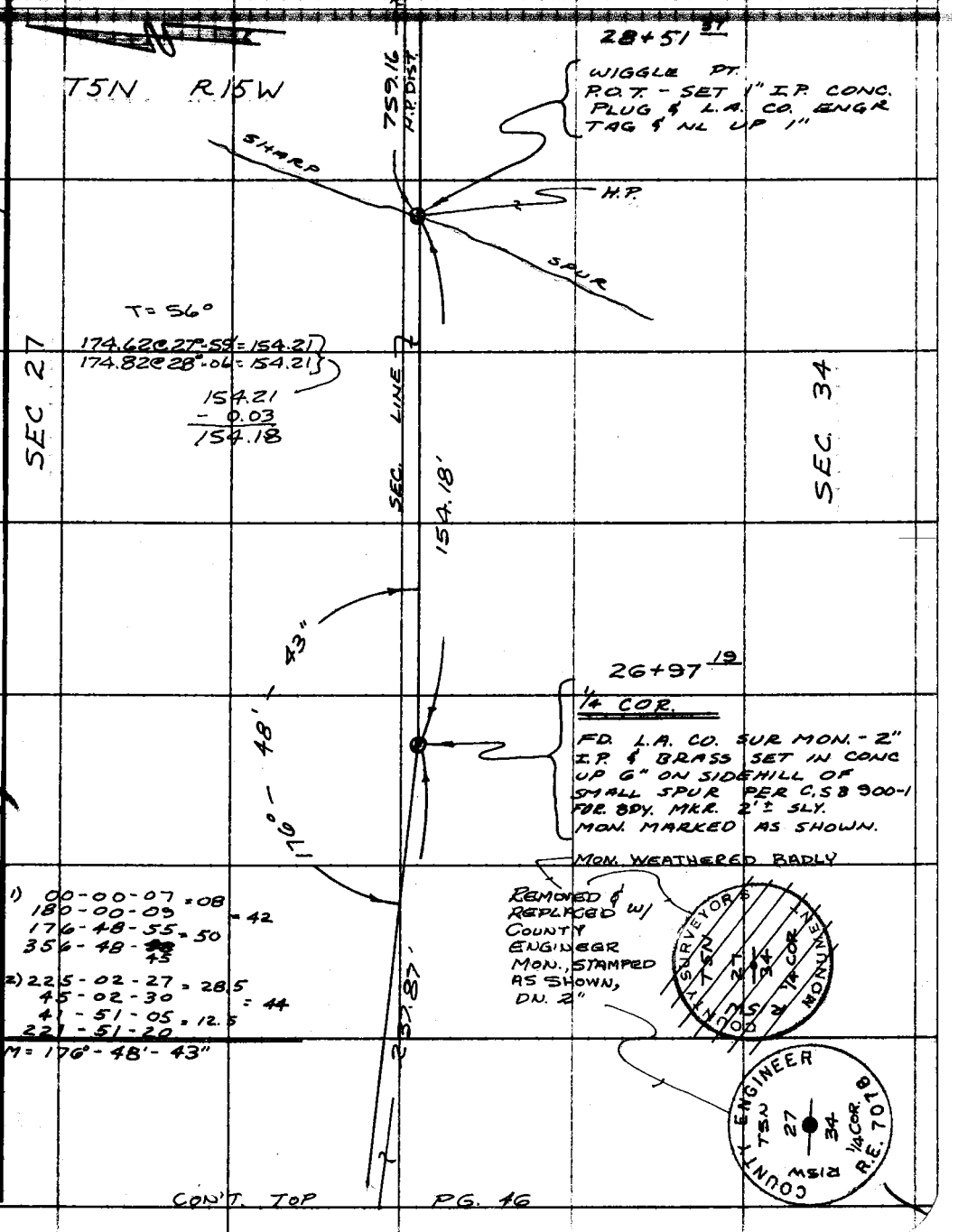

CON'T. TOP PG. 46

Note: Any Additions or Changes on This Sheet Must be Made or Circled in Red Ink With Date and Name of Person Making Change.

Do not extend this side of this line.

PLEASE RETURN TO
COUNTY OF LOS ANGELES
DEPARTMENT OF COUNTY ENGINEER
403 LOS ANGELES COUNTY ENGINEERING BLDG.

WS 78, A-6

279-137, C-2

76F309S CE#310 3-69

F. B. 3459 PG. 48

CON'T. BOT. PG 49

To: 2" I.P. P.O.T. PG.

T5N R15W

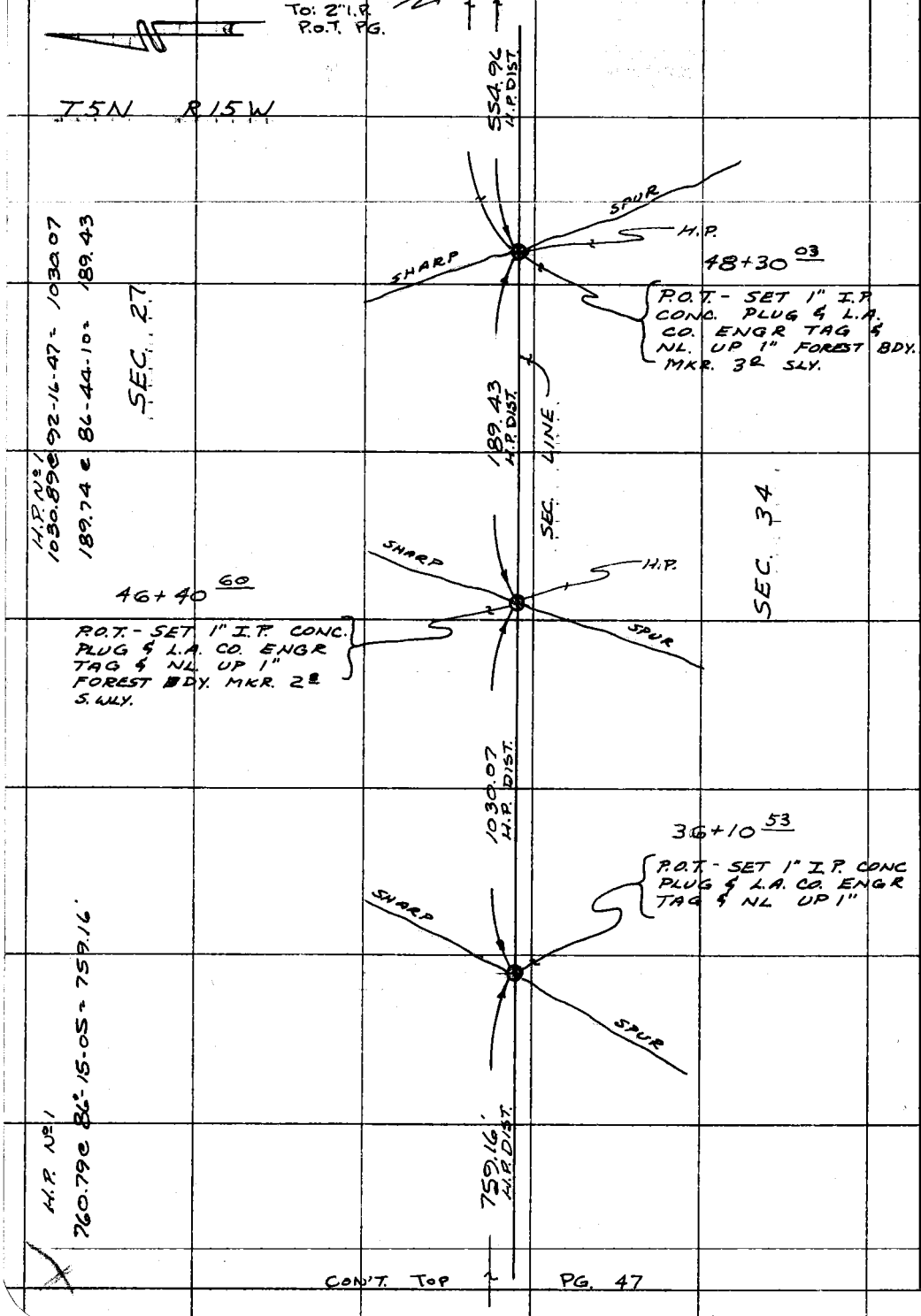

CON'T. TOP PG. 47

PLEASE RETURN TO
COUNTY OF LOS ANGELES
DEPARTMENT OF COUNTY ENGINEER
403 LOS ANGELES COUNTY ENGINEERING BLDG.

Do not extend this side of this line.

Note: Any Additions or Changes on This Sheet Must be Made or Circled in Red Ink With Date and Name of Person Making Change.

Notes Ck'd by	Survey of T5N - R15W	F. B. 3459 PG. 49
Map No.	Tape Std.	
Office Work	Surveyed by RANDALL	
Checked	Notes " Date MAR 74	
Date	Indexed T.M. PALMERI AUG 1 1978	

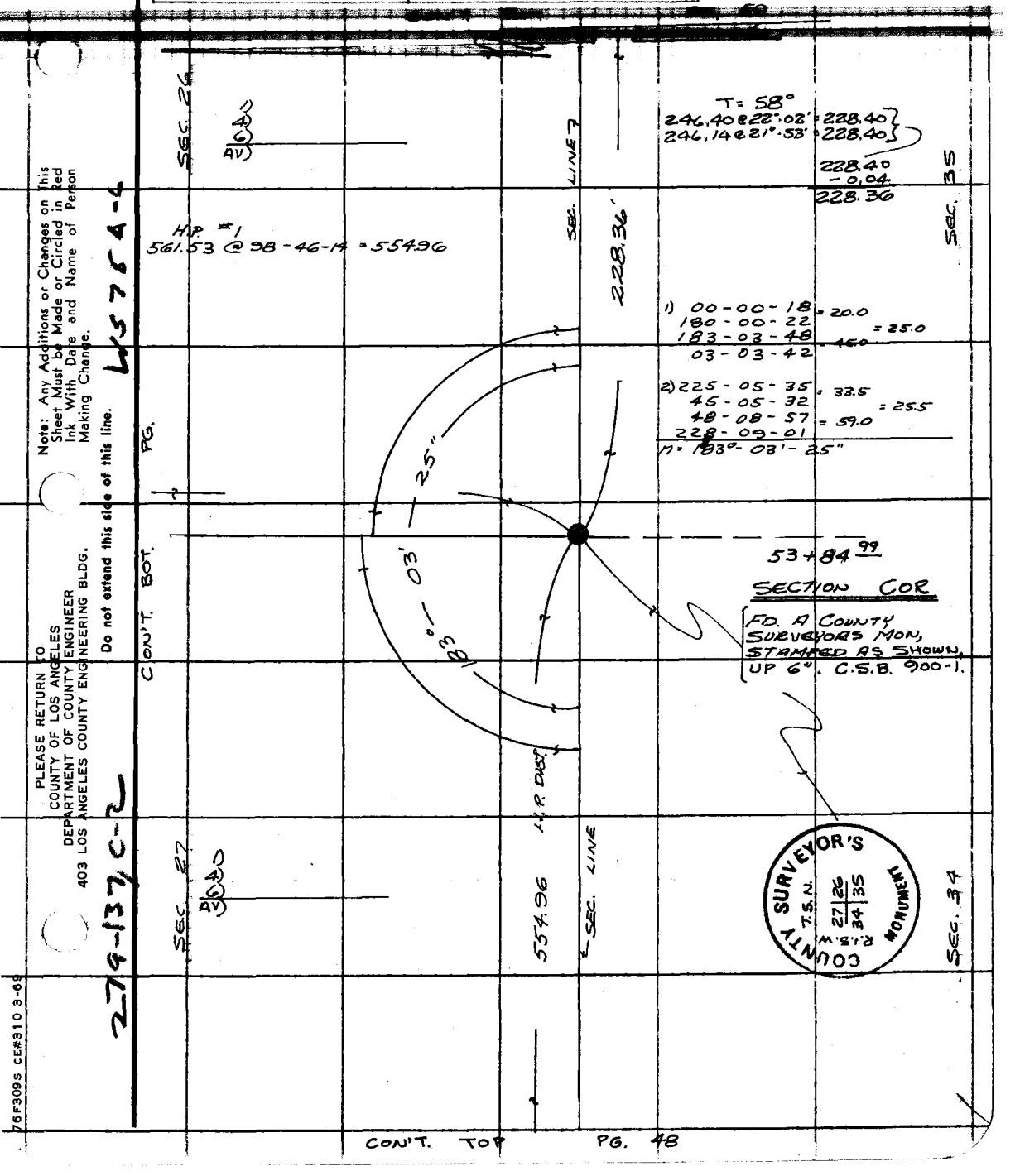

Note: Any Additions or Changes on This Sheet Must be Made or Circled in Red Ink With Date and Name of Person Making Change.

Do not extend this side of this line.

PLEASE RETURN TO
COUNTY OF LOS ANGELES
DEPARTMENT OF COUNTY ENGINEER
403 LOS ANGELES COUNTY ENGINEERING BLDG.

279-137, C-2

W5754-6

76F309S CE#310 3-69

CON'T. TOP PG. 48

F. B. 3459 PG. 50

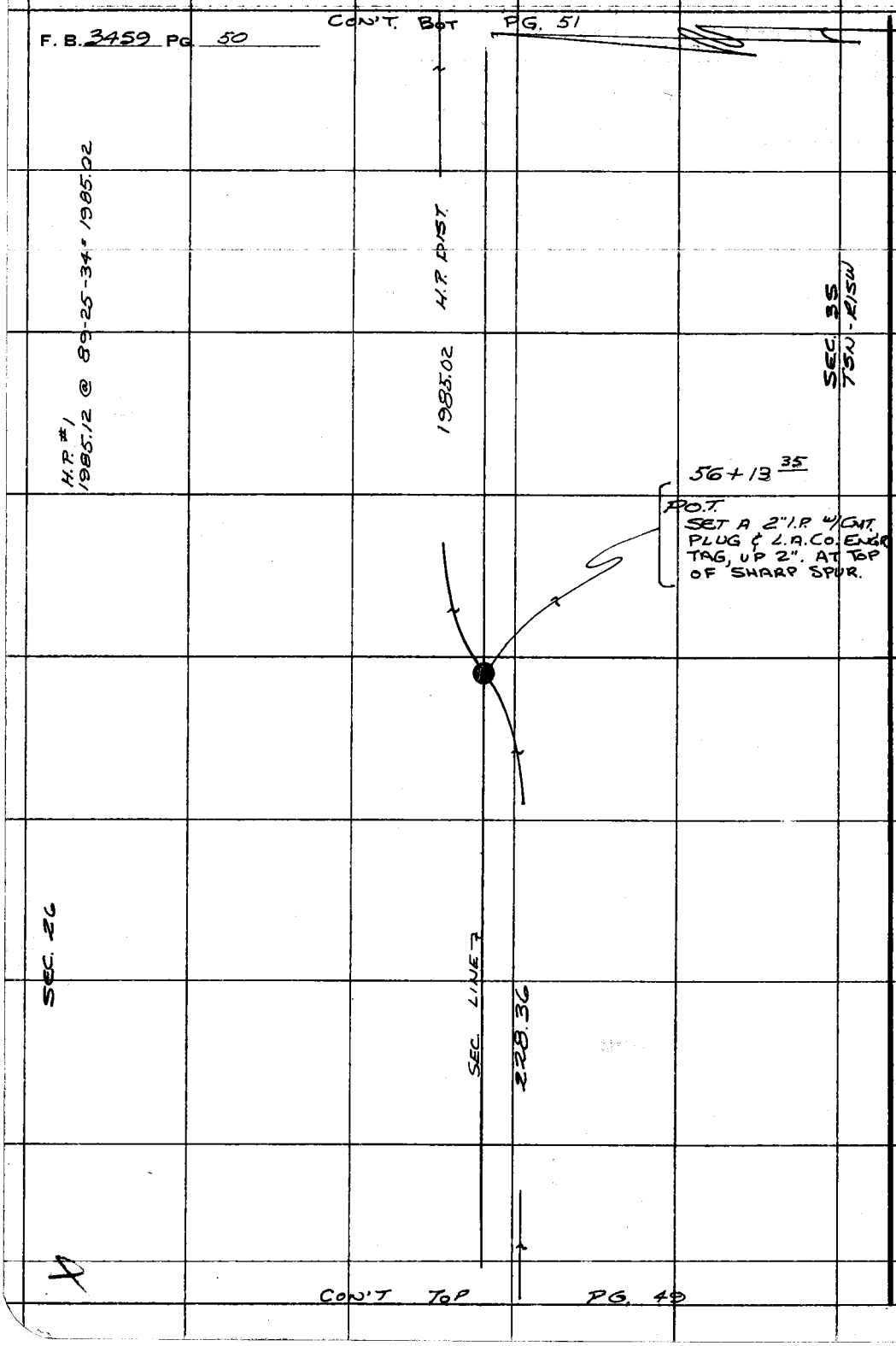

PLEASE RETURN TO
COUNTY OF LOS ANGELES
DEPARTMENT OF COUNTY ENGINEER
403 LOS ANGELES COUNTY ENGINEERING BLDG.

Do not extend this side of this line.

Note: Any Additions or Changes on This Sheet Must be Made or Circled in Red Ink With Date and Name of Person Making Change.

Notes Ck'd by	Survey of TSN RISW	F. B. 3459 PG. 51
Map No.	JN[illegible] Tape Std. °F	
Office Work	Surveyed by RANDALL	
Checked	Notes " Date MAR 73	
Date	Indexed T.M. PALMERI AUG 1 1978	

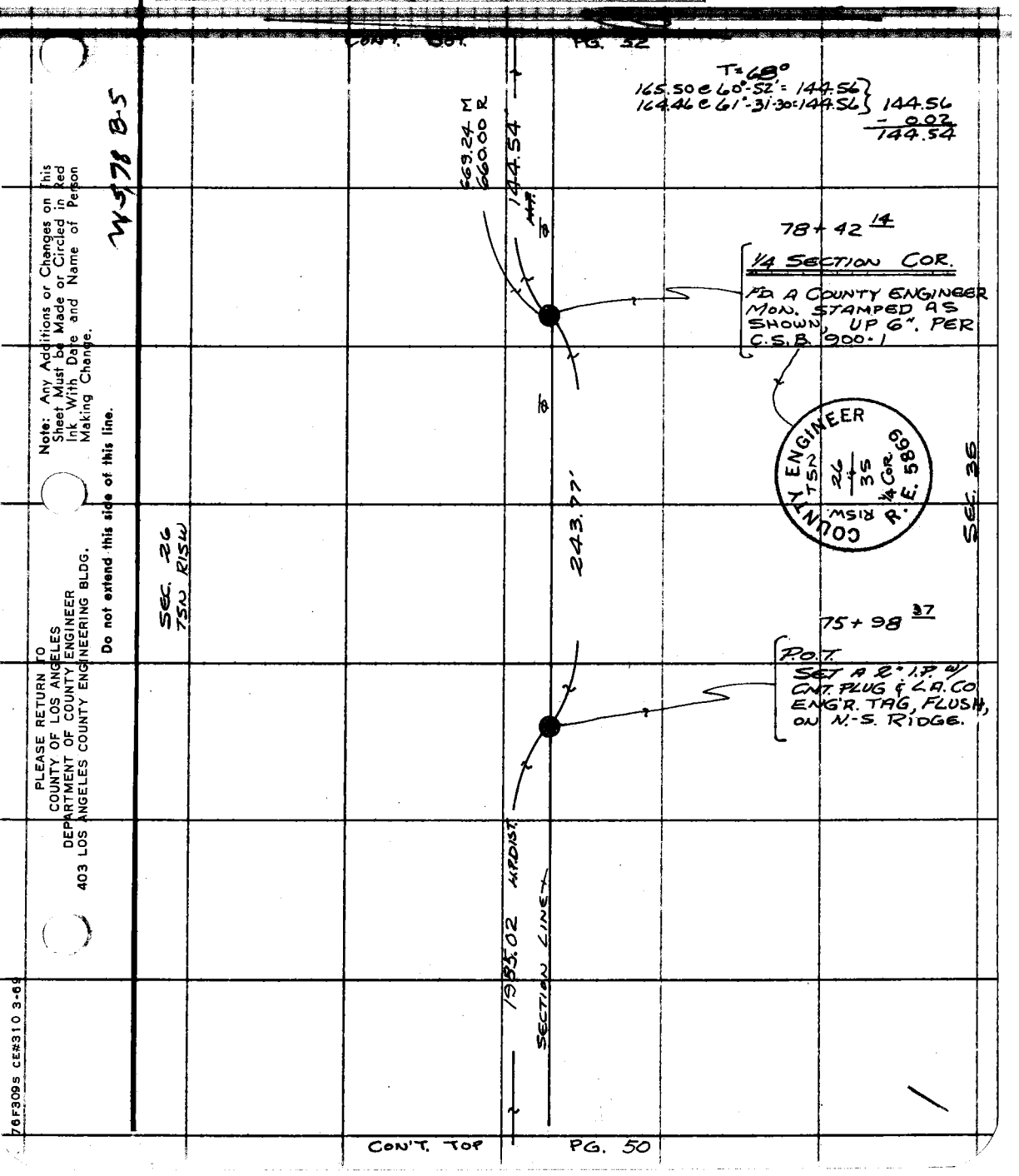

W5/78 B-5

Note: Any Additions or Changes on This Sheet Must be Made or Circled in Red Ink With Date and Name of Person Making Change.

Do not extend this side of this line.

PLEASE RETURN TO
COUNTY OF LOS ANGELES
DEPARTMENT OF COUNTY ENGINEER
403 LOS ANGELES COUNTY ENGINEERING BLDG.

76F309S CE#310 3-69

F. B. 3459 PG. 52

CON'T BOT. PG. 53

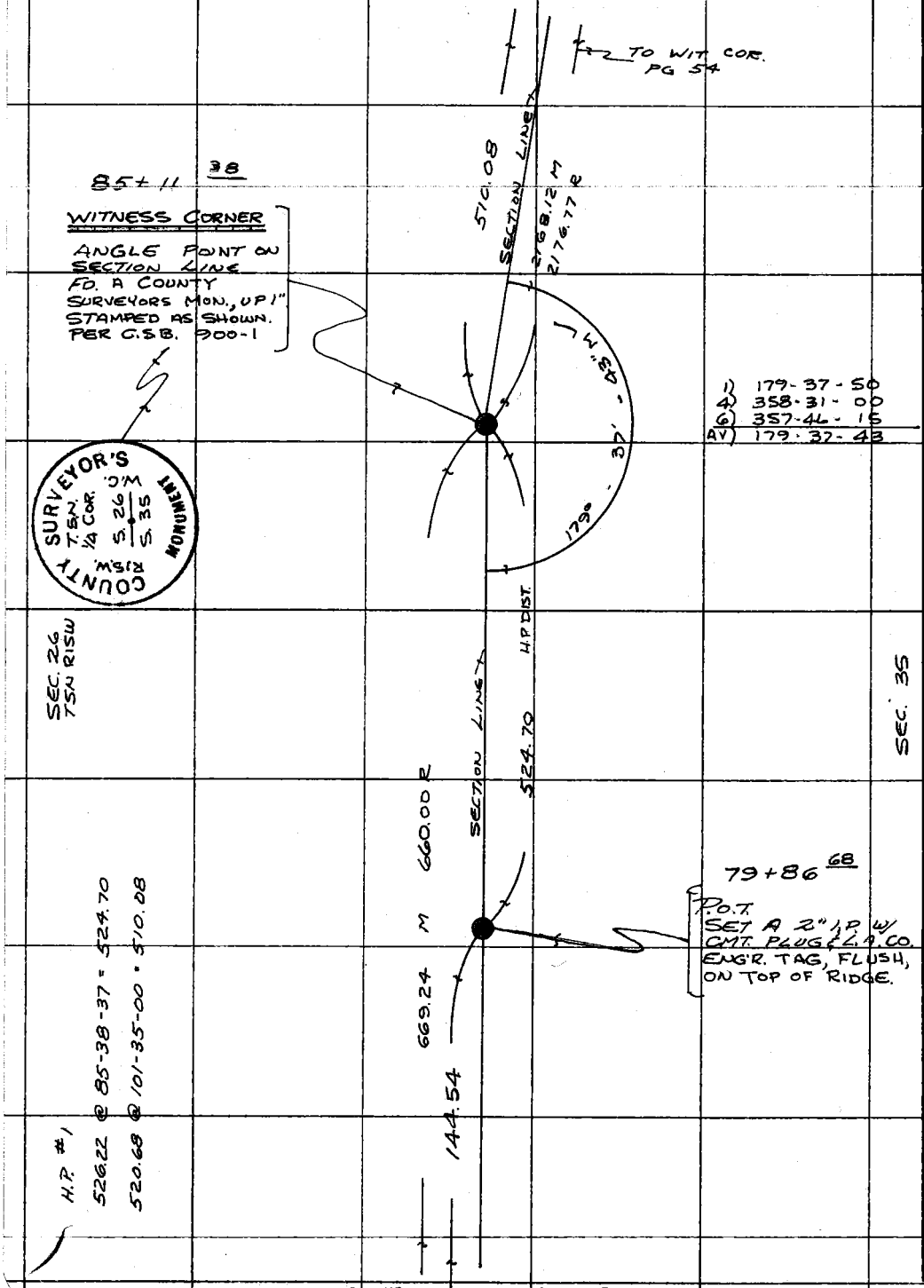

CON'T. TOP PG. 51

PLEASE RETURN TO
COUNTY OF LOS ANGELES
DEPARTMENT OF COUNTY ENGINEER
403 LOS ANGELES COUNTY ENGINEERING BLDG.

78,B-2

Do not extend this side of this line.

Note: Any Additions or Changes on This Sheet Must be Made or Circled in Red Ink With Date and Name of Person Making Change.

Notes Ck'd by	Survey of TSN RISW	F. B. 3459 PG. 53
Map No.	[illegible] Tape Std.	
Office Work	Surveyed by RANDALL	
Checked	Notes " Date MAR-73	
Date	Indexed T.M. PALMERI AUG 1 1978	

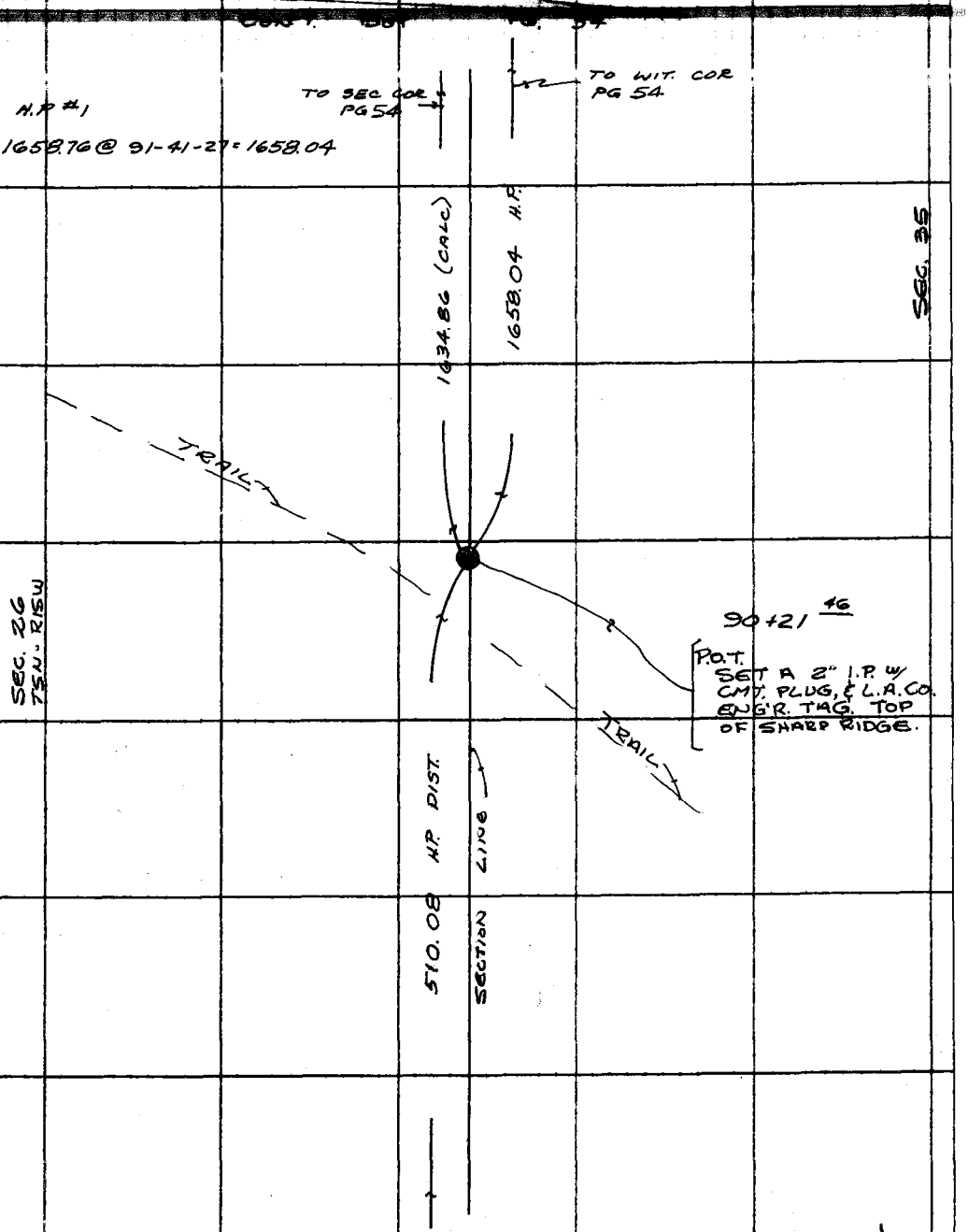

Note: Any Additions or Changes on This Sheet Must be Made or Circled in Red Ink With Date and Name of Person Making Change.

Do not extend this side of this line.

PLEASE RETURN TO
COUNTY OF LOS ANGELES
DEPARTMENT OF COUNTY ENGINEER
403 LOS ANGELES COUNTY ENGINEERING BLDG.

76F309S CE#310 3-69

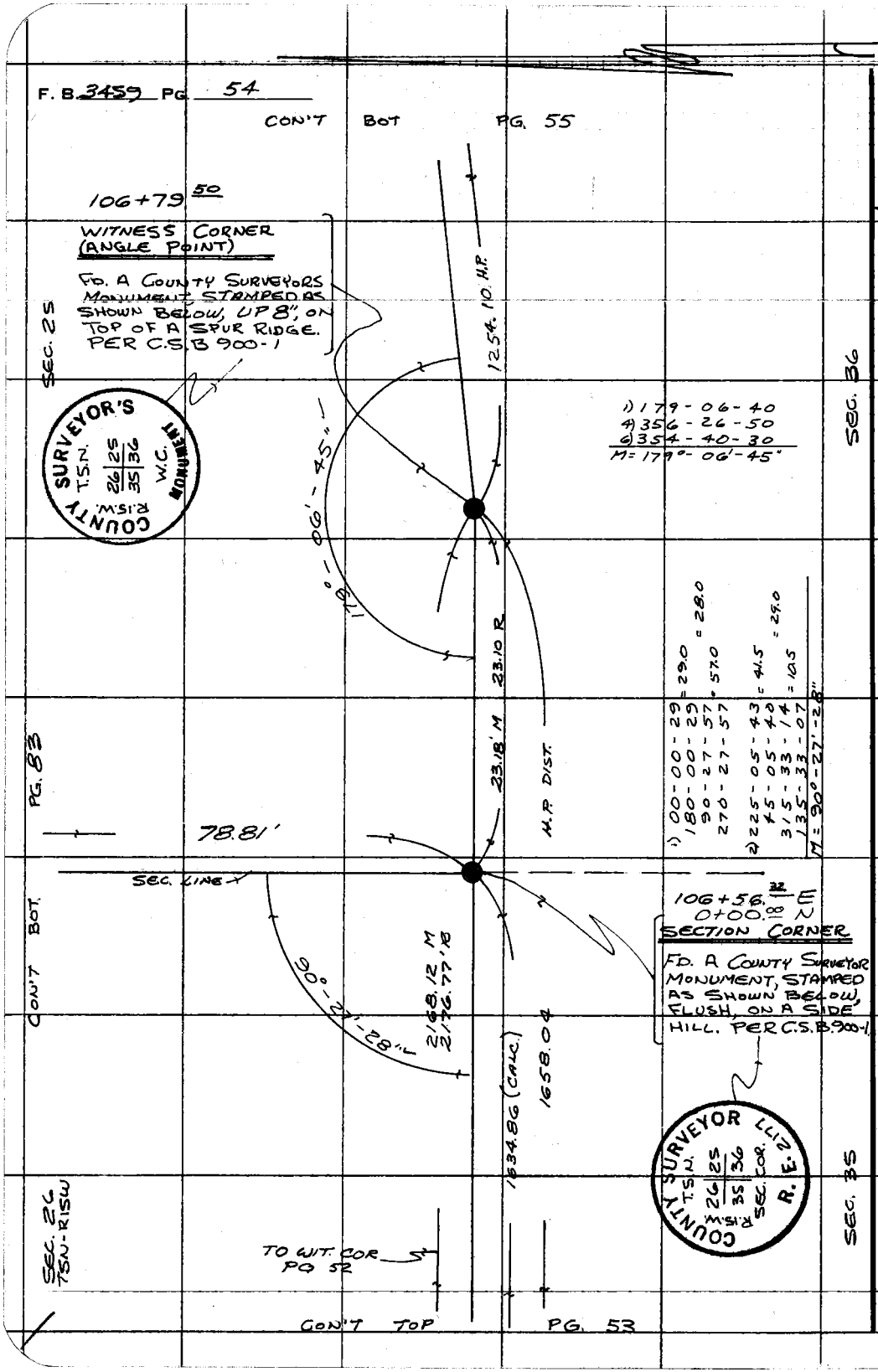

W.S. 78, B-6

PLEASE RETURN TO
COUNTY OF LOS ANGELES
DEPARTMENT OF COUNTY ENGINEER
403 LOS ANGELES COUNTY ENGINEERING BLDG.

Do not extend this side of this line.

Note: Any Additions or Changes on This Sheet Must be Made or Circled in Red Ink With Date and Name of Person Making Change.

Notes Ck'd by
Map No.
Office Work
Checked
Date

Survey of TSN R15W
Tape Std.
Surveyed by RANDALL
Notes " Date MAR 73
Indexed T.M. PALMERI AUG 1 1978

F. B. 3459 PG. 55

CON'T. BOT. PG. 56

SEC. 36

1356.83 H.P.

DIST. MEASURED WITH H.P.#1
1255.55 @ 272-45-03 = 1254.10
1359.36 @ 93-29-55 = 1356.83

119+33 60

P.O.T.
SET A 2" I.P. W/ CMT. PLUG & L.A. CO. ENG'R TAG. UP 2", ON TOP OF LARGE RIDGE

SEC. 25
TSN-R15W

SEC. LINE

H.P. DIST.

1254.10

CON'T. TOP PG. 54

Note: Any Additions or Changes on This Sheet Must be Made or Circled in Red Ink With Date and Name of Person Making Change.

Do not extend this side of this line.

PLEASE RETURN TO
COUNTY OF LOS ANGELES
DEPARTMENT OF COUNTY ENGINEER
403 LOS ANGELES COUNTY ENGINEERING BLDG.

76F309S CE#310 3-69

F. B. 3459 PG. 56

CON'T. BOT. PG. 42

T = 88°

198.32 @ 255-09 = 191.70 = 191.69
198.21 @ 255-16 = 191.69

43.30 @ 283-01 = 42.19 = 42.18
43.53 @ 284-18 = 42.18

59.72 @ 124-05 = 49.46 = 49.45
59.28 @ 123-29 = 49.44

283.32
+.01
283.33

283.33

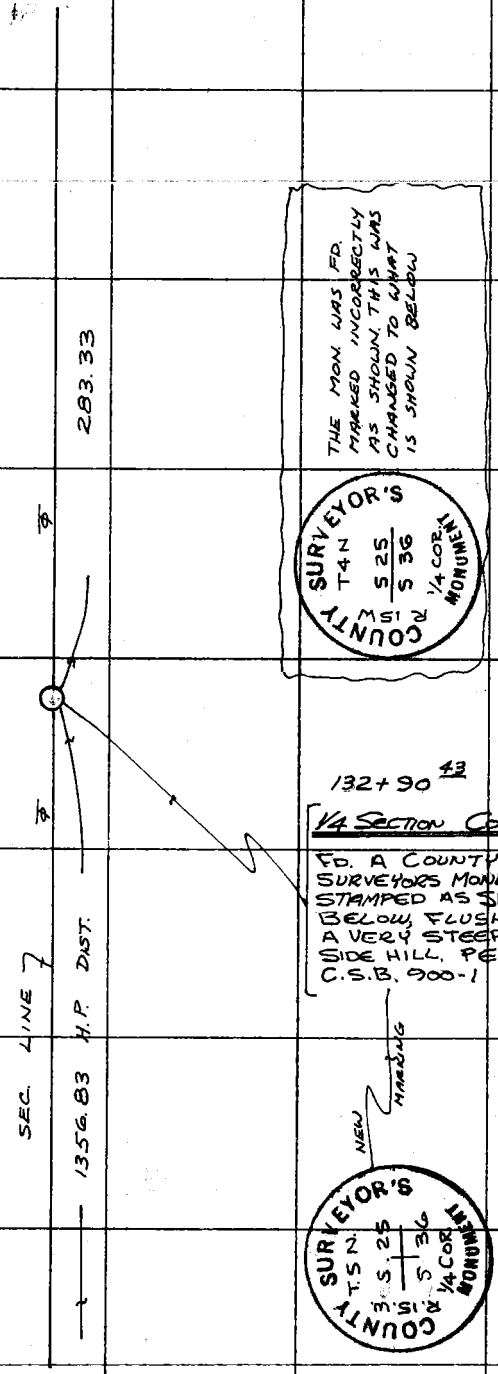

THE MON. WAS FD. MARKED INCORRECTLY AS SHOWN. THIS WAS CHANGED TO WHAT IS SHOWN BELOW

COUNTY SURVEYOR'S T4N R15W S 25 S 36 1/4 COR. MONUMENT

SEC. 36

9-8 BLSM

132+90 43

1/4 SECTION COR.

FD. A COUNTY SURVEYORS MONUMENT STAMPED AS SHOWN BELOW, FLUSH ON A VERY STEEP SIDE HILL, PER C.S.B. 900-1

SEC. LINE

1356.83 H.P. DIST.

NEW MARKING

COUNTY SURVEYOR'S T.5N. R.15.W. S. 25 S 36 1/4 COR MONUMENT

SEC. 25 TSN-R15W

CON'T. TOP PG. 55

PLEASE RETURN TO
COUNTY OF LOS ANGELES
DEPARTMENT OF COUNTY ENGINEER
403 LOS ANGELES COUNTY ENGINEERING BLDG.

Do not extend this side of this line.

Note: Any Additions or Changes on This Sheet Must be Made or Circled in Red Ink With Date and Name of Person Making Change.

T5N

Notes Ck'd by	Survey of SECTION LINES	F. B. 3459 PG. 57
Map No.	[illegible] Type Std 84 °F	
Office Work	Surveyed by RANDALL	
Checked	Notes [illegible] Date JUN '72	
Date	Indexed T.M. PALMERI AUG 1 1978	

CON'T. SOUTH PG. 34

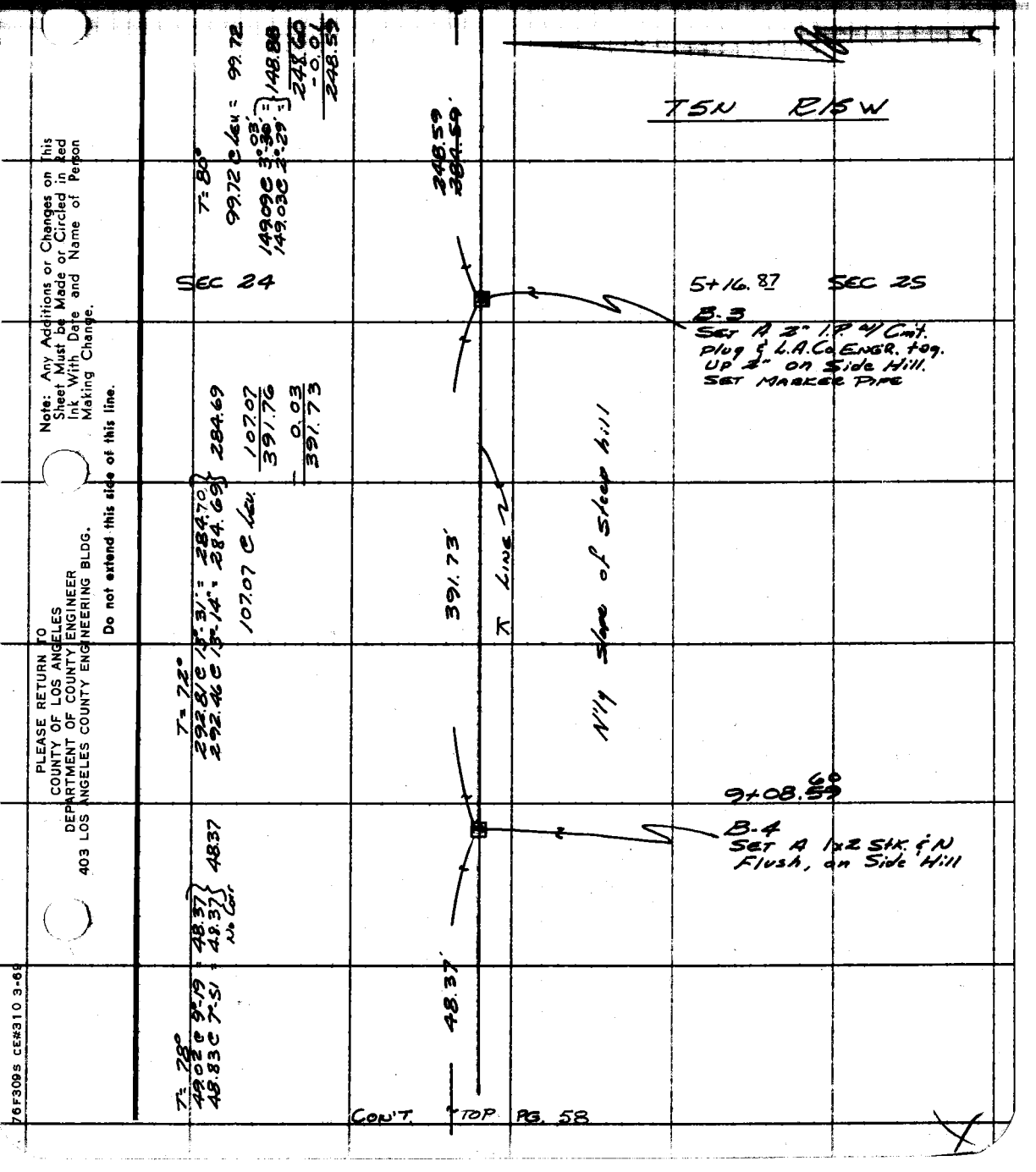

CON'T. TOP PG. 58

Note: Any Additions or Changes on This Sheet Must be Made or Circled in Red Ink With Date and Name of Person Making Change.

Do not extend this side of this line.

PLEASE RETURN TO
COUNTY OF LOS ANGELES
DEPARTMENT OF COUNTY ENGINEER
403 LOS ANGELES COUNTY ENGINEERING BLDG.

76F309S CE#310 3-69

F. B. 3459 PG. 58

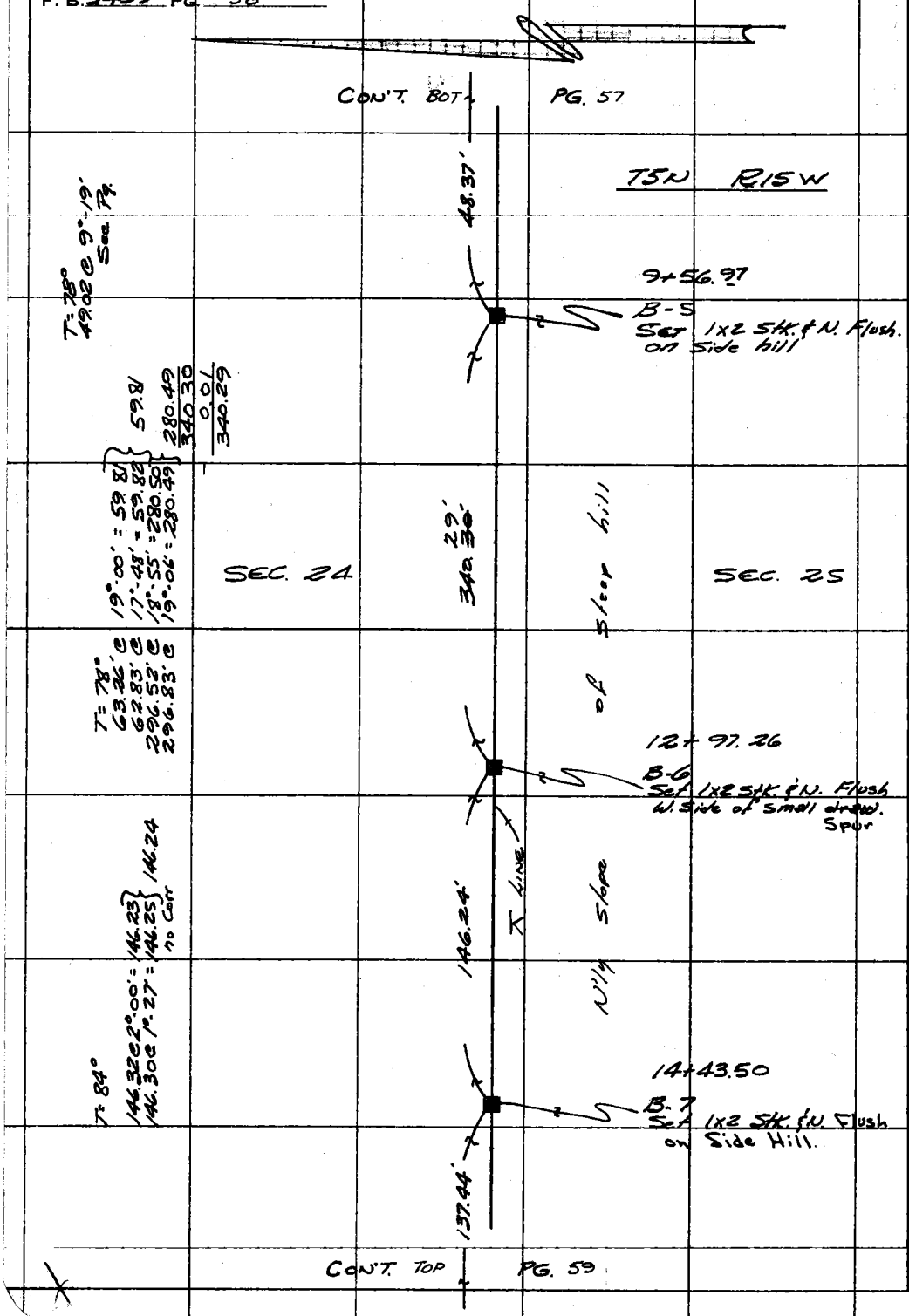

PLEASE RETURN TO
COUNTY OF LOS ANGELES
DEPARTMENT OF COUNTY ENGINEER
403 LOS ANGELES COUNTY ENGINEERING BLDG.

Do not extend this side of this line.

Note: Any Additions or Changes on This Sheet Must be Made or Circled in Red Ink With Date and Name of Person Making Change.

T5N R15W

Notes Ck'd by	Survey of SECTION LINES
Map No.	Tape Std.
Office Work	Surveyed by RANDALL
Checked	Notes JAR Date JUN. 72
Date	Indexed T.M. PALMERI AUG 1 1978

F. B. 3459 PG. 59

Note: Any Additions or Changes on this Sheet Must be Made or Circled in Red Ink With Date and Name of Person Making Change.

Do not extend this side of this line.

PLEASE RETURN TO
COUNTY OF LOS ANGELES
DEPARTMENT OF COUNTY ENGINEER
403 LOS ANGELES COUNTY ENGINEERING BLDG.

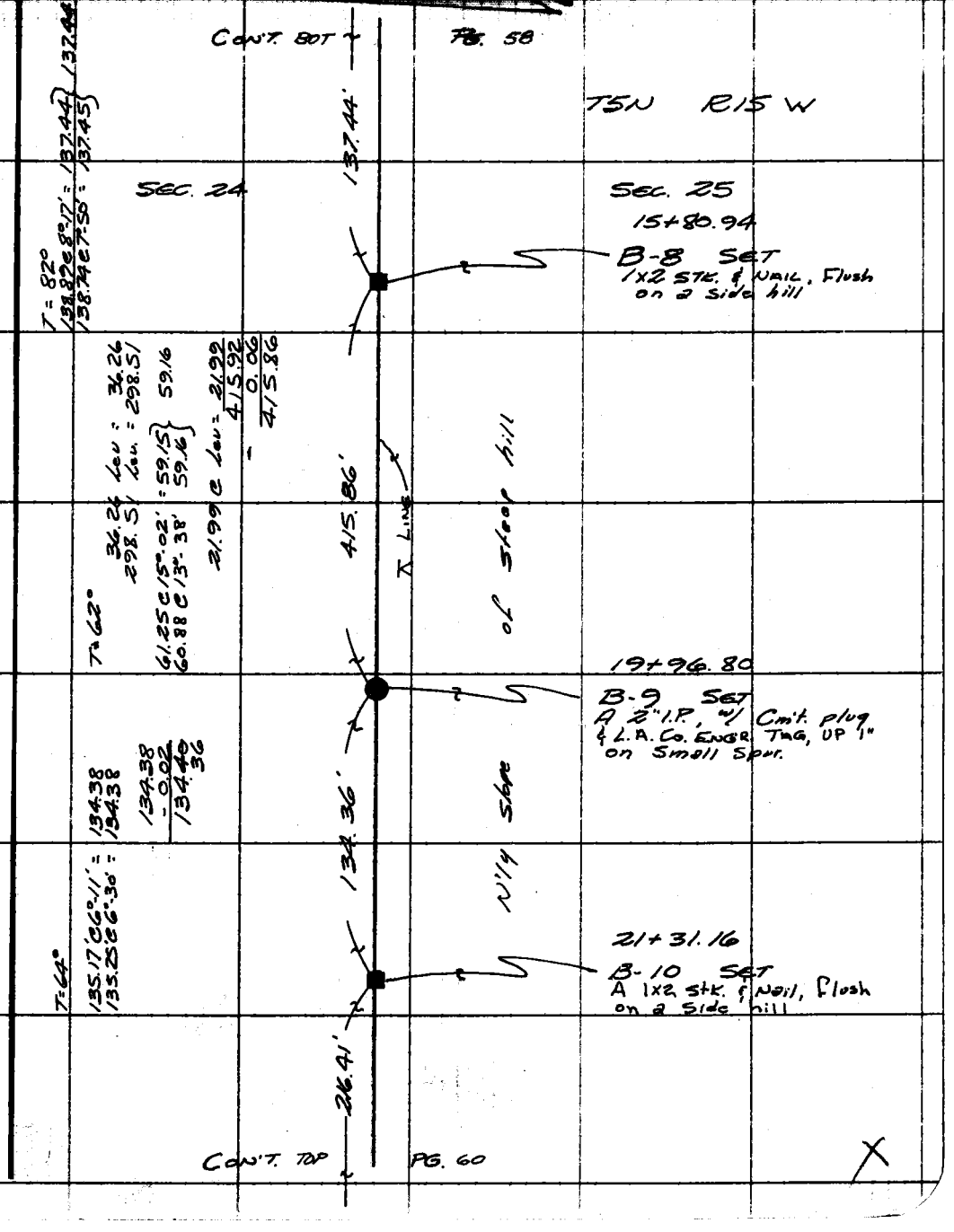

76F309S CE#310 3-66

F. B. 3459 PG. 60

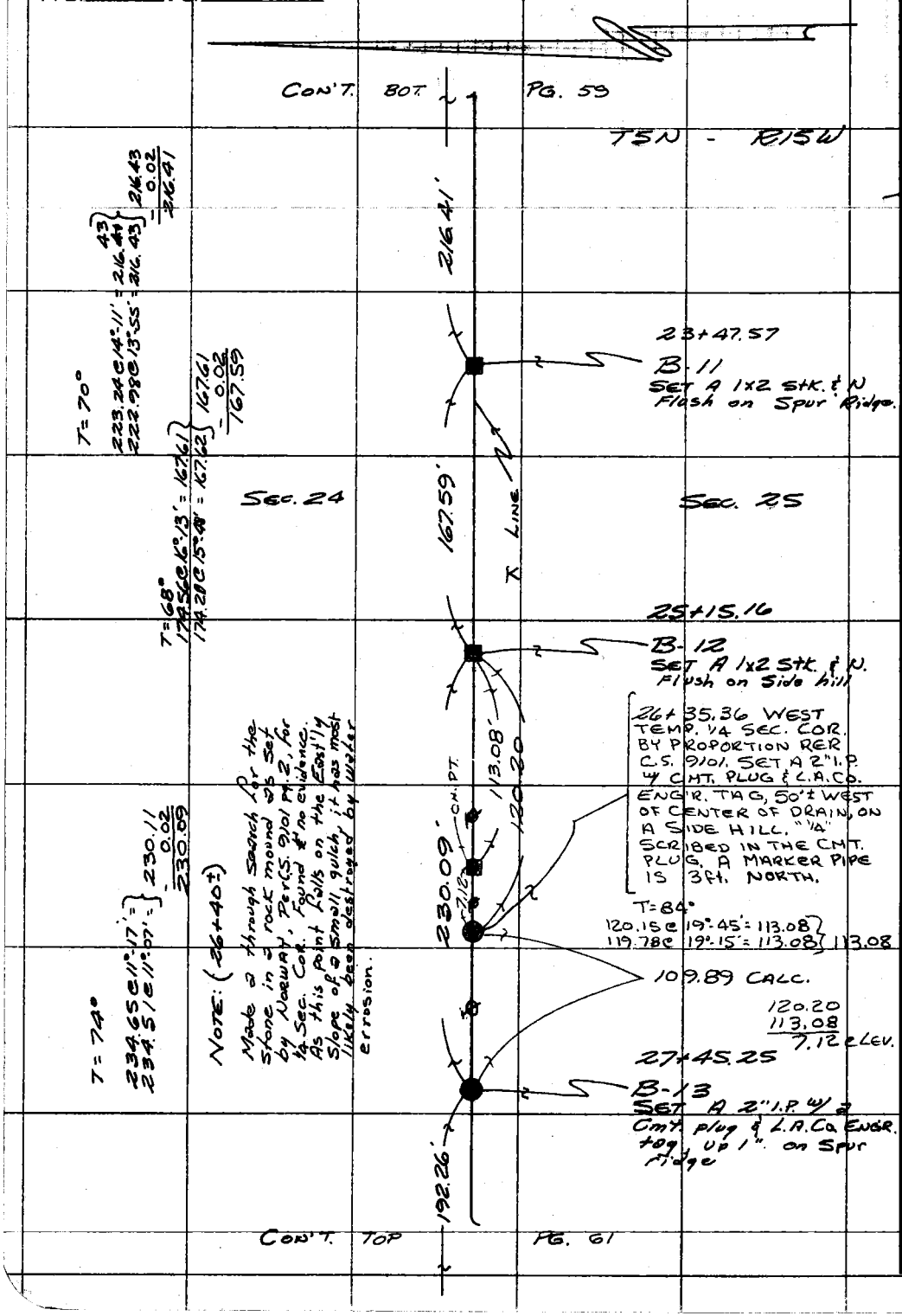

W578, B-5

PLEASE RETURN TO
COUNTY OF LOS ANGELES
DEPARTMENT OF COUNTY ENGINEER
403 LOS ANGELES COUNTY ENGINEERING BLDG.

Do not extend this side of this line.

Note: Any Additions or Changes on This Sheet Must be Made or Circled in Red Ink With Date and Name of Person Making Change.

T5N - R15W

Notes Ck'd by	Survey of SECTION LINES	F. B. 3459 PG. 61
Map No.	JN[illegible] Tape Std [illegible] °F	
Office Work	Surveyed by RANDALL	
Checked	Notes JGR Date JUN-72	
Date	Indexed T.M. PALMERI AUG 1 1978	

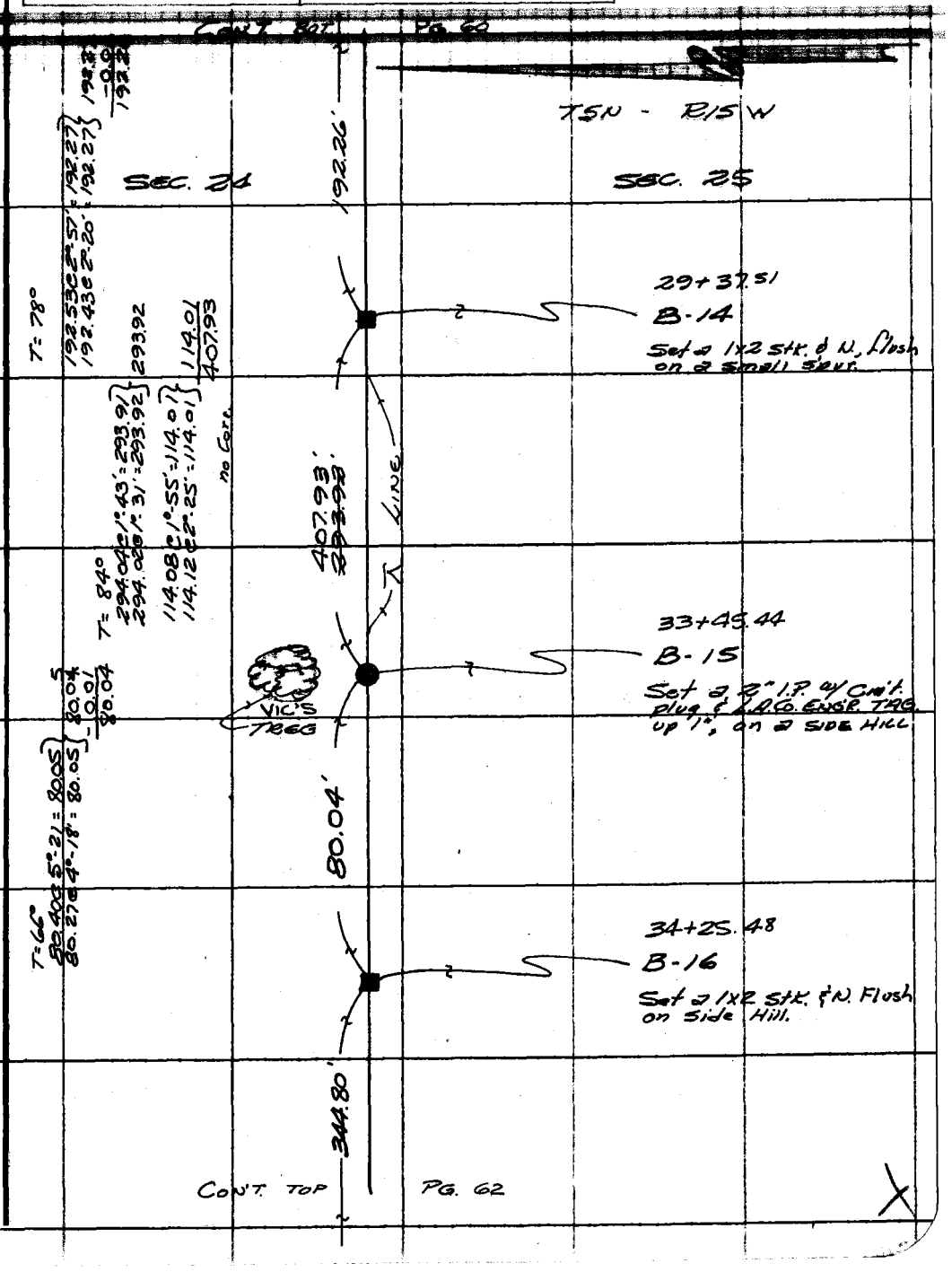

Note: Any Additions or Changes on This Sheet Must be Made or Circled in Red Ink With Date and Name of Person Making Change.

Do not extend this side of this line.

PLEASE RETURN TO
COUNTY OF LOS ANGELES
DEPARTMENT OF COUNTY ENGINEER
403 LOS ANGELES COUNTY ENGINEERING BLDG.

76F309S CE#310 3-69

F. B. 3459 PG. 62

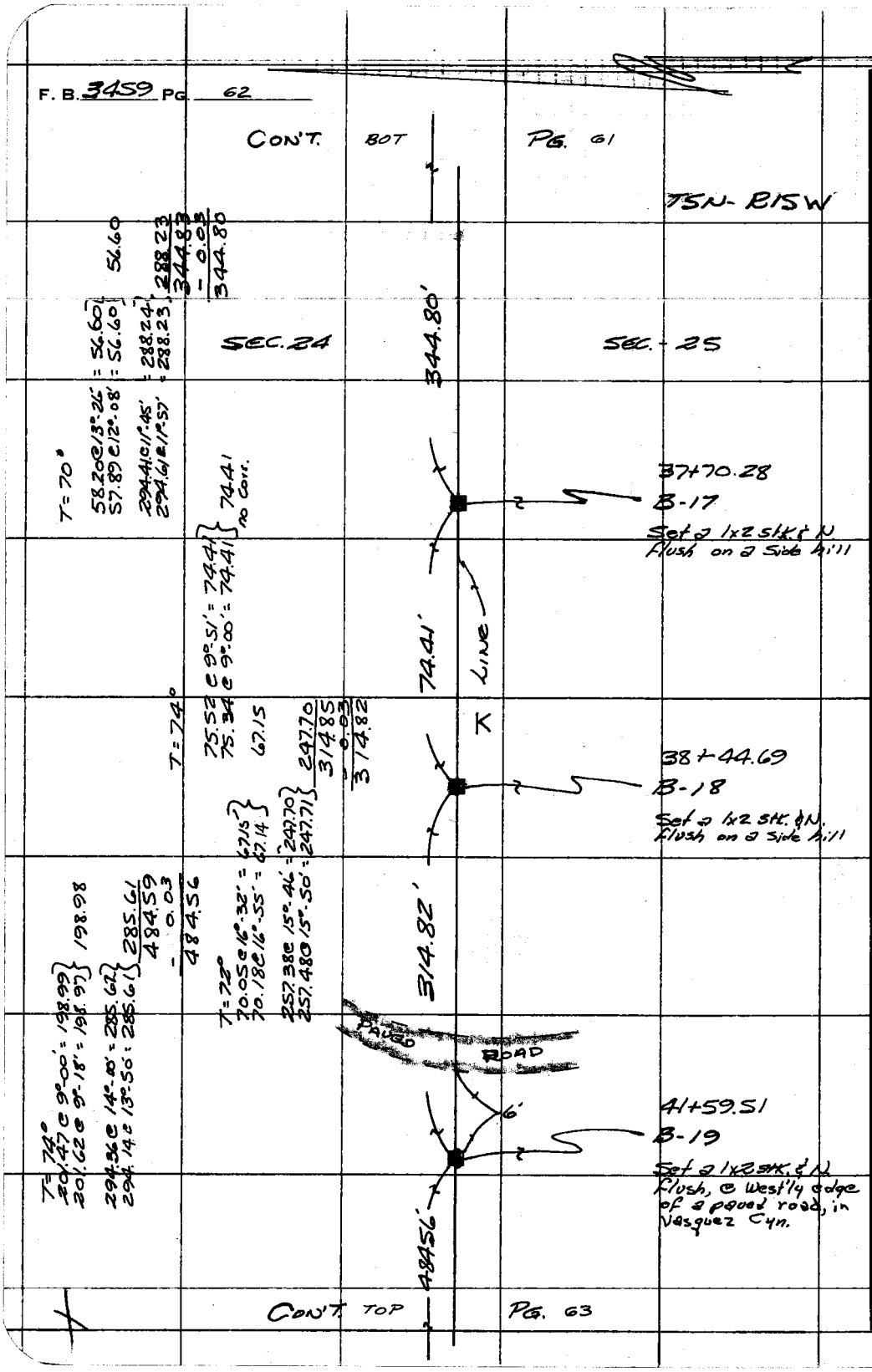

PLEASE RETURN TO
COUNTY OF LOS ANGELES
DEPARTMENT OF COUNTY ENGINEER
403 LOS ANGELES COUNTY ENGINEERING BLDG.

Do not extend this side of this line.

Note: Any Additions or Changes on This Sheet Must be Made or Circled in Red Ink With Date and Name of Person Making Change.

T5N - R-15W

Notes Ck'd by	Survey of SECTION LINES	F. B. 3459 PG. 63
Map No.	JN Tape Std	
Office Work	Surveyed by RANDALL	
Checked	Notes " Date JUN-72	
Date	Indexed T.M. PALMERI AUG 1978	T5N R15W

CONT BOT PG 62

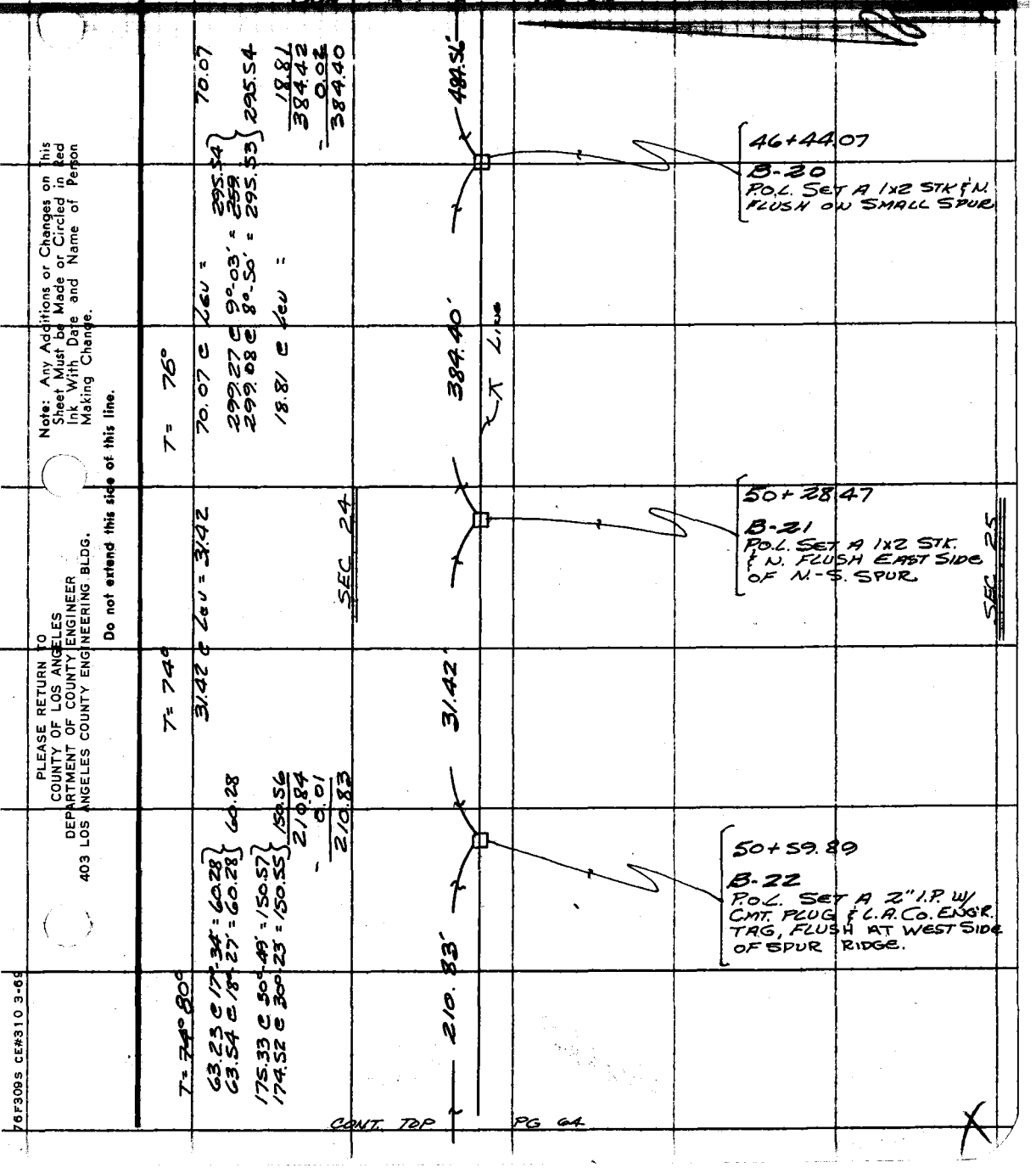

CONT. TOP PG 64

Note: Any Additions or Changes on This Sheet Must be Made or Circled in Red Ink With Date and Name of Person Making Change.

PLEASE RETURN TO
COUNTY OF LOS ANGELES
DEPARTMENT OF COUNTY ENGINEER
403 LOS ANGELES COUNTY ENGINEERING BLDG.

Do not extend this side of this line.

76F309S CE#310 3-69

F. B3459 PG. 64

CON'T. BOT. PG. 63

TSN - R15W

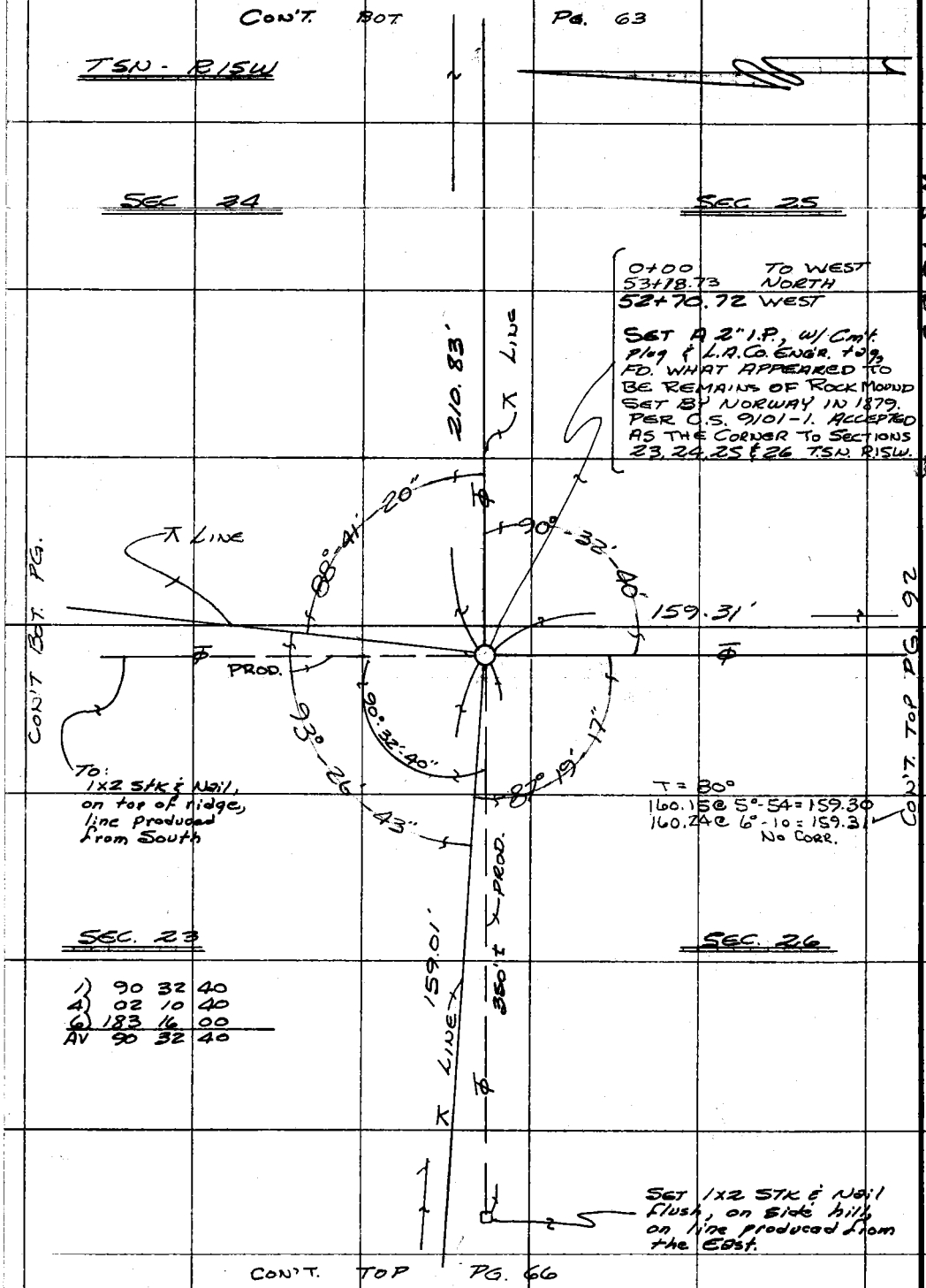

1)	90	32	40
4)	02	10	40
6)	183	16	00
AV	90	32	40

CON'T. TOP PG. 66

W578B-5

PLEASE RETURN TO
COUNTY OF LOS ANGELES
DEPARTMENT OF COUNTY ENGINEER
403 LOS ANGELES COUNTY ENGINEERING BLDG.

Do not extend this side of this line.

Note: Any Additions or Changes on This Sheet Must be Made or Circled in Red Ink With Date and Name of Person Making Change.

SECTION LINES

Notes Ck'd by	Survey of T-5N - R15W
Map No.	JN0302.01 Tape Std °F
Office Work	Surveyed by RANDALL
Checked	Notes " Date MAY-74
Date	Indexed T.M. PALMERI AUG 11 1978

F. B. 3459 PG. 65

X LINE BETWEEN
SEC. 23 & 26
ALSO
EAST 1/2 MILE BETWEEN
SEC. 22 & 27

SEC. LINE: WEST 1/2
MILE BETWEEN SEC.
22 & 27

Note: Any Additions or Changes on This Sheet Must be Made or Circled in Red Ink With Date and Name of Person Making Change.

Do not extend this side of this line.

PLEASE RETURN TO
COUNTY OF LOS ANGELES
DEPARTMENT OF COUNTY ENGINEER
403 LOS ANGELES COUNTY ENGINEERING BLDG.

6F3095 CE#310 3-68

F. B. 3459 PG. 66

CON'T. BOT. LEFT PG. 64

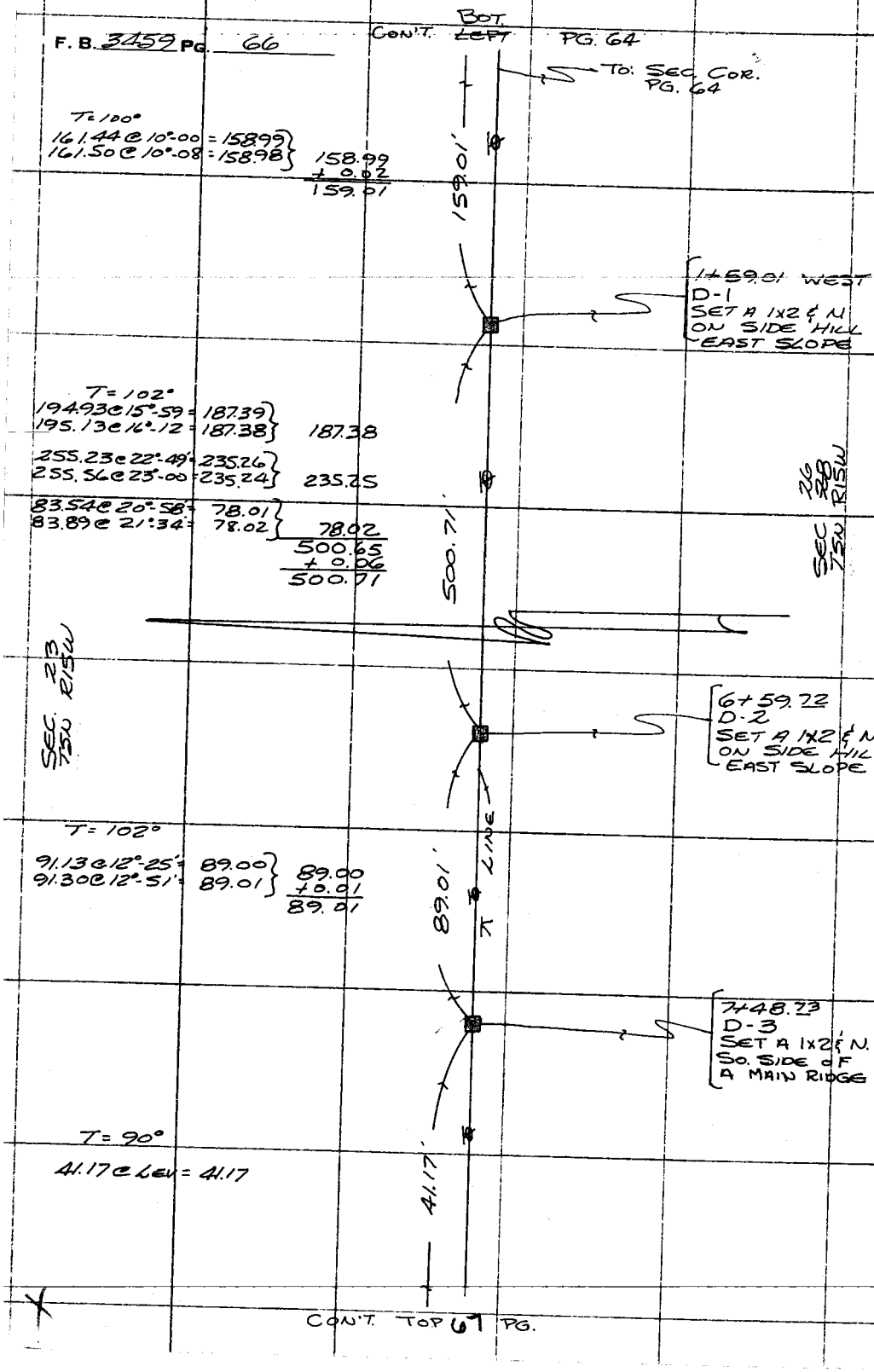

CON'T. TOP 67 PG.

PLEASE RETURN TO
COUNTY OF LOS ANGELES
DEPARTMENT OF COUNTY ENGINEER
403 LOS ANGELES COUNTY ENGINEERING BLDG.

Do not extend this side of this line.

Note: Any Additions or Changes on This Sheet Must be Made or Circled in Red Ink With Date and Name of Person Making Change.

SECTION LINES

Notes Ck'd by	Survey of T5N - R15W
Map No.	JN0302.01 Tape Std 84 °F
Office Work	Surveyed by RANDALL
Checked	Notes " Date May 70
Date	Indexed J.M. PALMERI AUG 1 1978

F. B. 3458 PG. 67

CON'T BOT PG. 66

T= 90°

69.15 @ LEV. = 69.15
No CORR

41.17

7+89.92
D-4
SET A 1X2 & N.

SEC. 23
T5N-R15W

69.15

8+59.05
D-5
SET A 1X2 & N

T= 90°

114.29 @ 12°-26' = 111.61
114.20 @ 12°-13' = 111.61 } 111.61
No CORR.

111.61

LINE

SEC 28
T5N-R15W

9+70.66
D-6
SET A 1X2 & N

62.13'

T= 90°

65.64 @ 18°-49' = 62.13
65.36 @ 18°-07' = 62.12 } 62.13
No CORR.

CON'T TOP PG. 68

Note: Any Additions or Changes on This Sheet Must be Made or Circled in Red Ink With Date and Name of Person Making Change.

Do not extend this side of this line.

PLEASE RETURN TO
COUNTY OF LOS ANGELES
DEPARTMENT OF COUNTY ENGINEER
403 LOS ANGELES COUNTY ENGINEERING BLDG.

6F3095 CE#310 3-68

CON'T BOT PG. 67

F. B. 3459 PG. 68

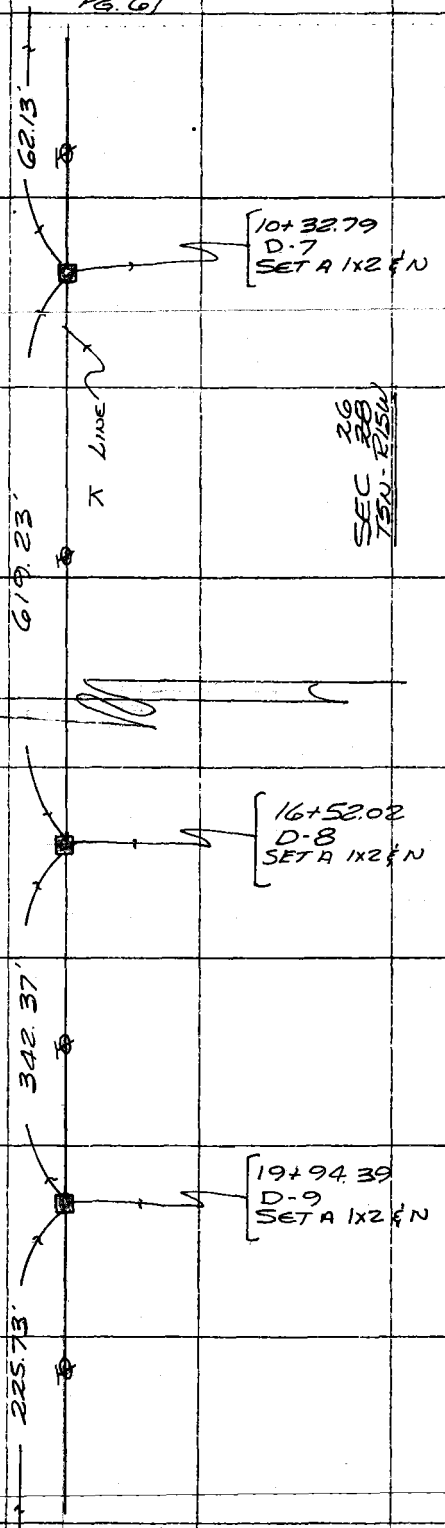

T = 96°

222.84 @ 23°-07' = 204.95'
223.25 @ 23°-22' = 204.94' } 204.94'

293.07 @ 9°-17' = 289.23'
292.89 @ 9°-00' = 289.21' } 289.22'

130.21 @ 16°-13' = 125.03'
129.77 @ 15°-33' = 125.02' } 125.02

619.18
+ 0.05
619.23

T = 92°

268.19 @ 14°-09' = 260.05'
268.41 @ 14°-20' = 260.05' } 260.05

88.51 @ 21°-35' = 82.30'
88.11 @ 20°-54' = 82.31' } 82.30

342.35
+ 0.02
342.37

T = 96°

129.56 @ 12°-27' = 126.51'
129.61 @ 12°-32' = 126.52' } 126.51

57.31 @ 12°-50' = 55.88'
57.07 @ 11°-43' = 55.88' } 55.88

182.39

43.32 @ Lev. = 43.32 43.32

225.71
+ 0.02
225.73

CON'T TOP PG. 69

PLEASE RETURN TO
COUNTY OF LOS ANGELES
DEPARTMENT OF COUNTY ENGINEER
403 LOS ANGELES COUNTY ENGINEERING BLDG.

Do not extend this side of this line.

Note: Any Additions or Changes on This Sheet Must be Made or Circled in Red Ink With Date and Name of Person Making Change.

SECTION LINES

Notes Ck'd by	Survey of T5N - R15W
Map No.	JN0302.01 Tape Std 84 °F
Office Work	Surveyed by RENDALE
Checked	Notes " Date MAY-74
Date	Indexed T.M. PALMERI AUG 1 1978

F. B. 3459 PG. 69

CON'T. BOT PG. 68

225.73'

22+20.12
D-10
SET A 2" I.P. W/ Cmt.
PLUG & L.A. Co. ENG'R.
TAG, UP 2"

T = 84°

4033 @ 14°-08' = 45.90
4716 @ 13°-18' = 45.90 } 45.90

172.50 @ 15°-10' = 166.49
172.75 @ 15°-27' = 166.51 } 166.50
212.40
No Corr.

T LINE

SEC 26 T5N-R15W

212.40'

SEC. 23 T5N-R15W

24+32.52
D-11
SET A 1x2 & N

T = 84°

2958 @ 24°-01' = 270.20
2962 @ 24°-12' = 270.22 } 270.21

81.83 @ 3°-59' = 81.63
81.90 @ 4°-33' = 81.64 } 81.63
351.84
No Corr.

351.84'

CON'T. TOP PG. 70

Note: Any Additions or Changes on This Sheet Must be Made or Circled in Red Ink With Date and Name of Person Making Change.

Do not extend this side of this line.

PLEASE RETURN TO
COUNTY OF LOS ANGELES
DEPARTMENT OF COUNTY ENGINEER
403 LOS ANGELES COUNTY ENGINEERING BLDG.

16F309S CE#310 3-68

CON'T BOT. PG. 69

F. B. 3459 PG. 70

T = 86°

279.91 @ 17°-26' = 267.05 } 267.06
280.00 @ 17°-29' = 267.07 }

182.42 @ 19°-19' = 172.15 }
182.15 @ 19°-03' = 172.17 } 172.16

67.06 @ 14°-08' = 65.03 }
67.40 @ 15°-12' = 65.04 } 65.04

504.26
+ 0.01
504.27

1/4 COR LOCATION

351.84'

27+84.36
D-12
SET A 1x2 & N.

X LINE

504.27'

SEC. 23
TSN - R15W

SEC 26
TSN - R15W

CON'T TOP PG. 71

PLEASE RETURN TO
COUNTY OF LOS ANGELES
DEPARTMENT OF COUNTY ENGINEER
403 LOS ANGELES COUNTY ENGINEERING BLDG.

Do not extend this side of this line.

Note: Any Additions or Changes on This Sheet Must be Made or Circled in Red Ink With Date and Name of Person Making Change.

SECTION LINES

Notes Ck'd by	Survey of TSN - RISW
Map No.	JN0302.01 Tape Std 84 °F
Office Work	Surveyed by RANDALL
Checked	Notes " Date MAY 74
Date	Indexed T.M. PALMERI AUG 1 1978

F. B. 3459 PG. 71

CON'T BOT PG. 70

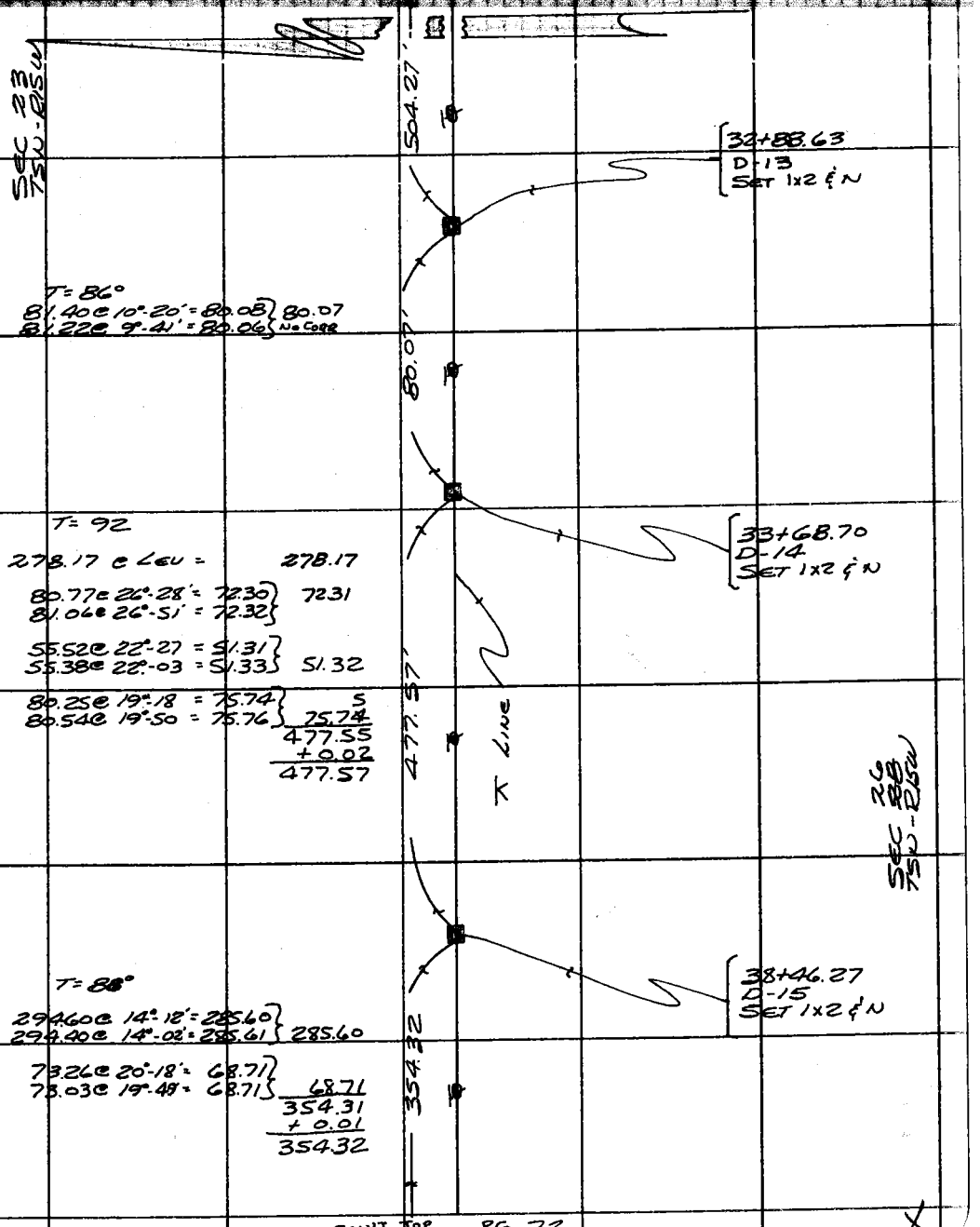

T = 86°
81.40 @ 10°-20' = 80.08 } 80.07
81.22 @ 9°-41' = 80.06 } No Corr

T = 92

278.17 @ Lev = 278.17

80.77 @ 26°-28' = 72.30 } 72.31
81.06 @ 26°-51' = 72.32 }

55.52 @ 22°-27 = 51.31 }
55.38 @ 22°-03 = 51.33 } 51.32

80.25 @ 19°-18 = 75.74 } 5
80.54 @ 19°-50 = 75.76 } 75.74
477.55
+ 0.02
477.57

T = 88°

294.60 @ 14°-12' = 285.60 }
294.40 @ 14°-02' = 285.61 } 285.60

73.26 @ 20°-18' = 68.71 }
73.03 @ 19°-49' = 68.71 } 68.71
354.31
+ 0.01
354.32

CON'T TOP PG. 72

Note: Any Additions or Changes on This Sheet Must be Made or Circled in Red Ink With Date and Name of Person Making Change.

Do not extend this side of this line.

PLEASE RETURN TO
COUNTY OF LOS ANGELES
DEPARTMENT OF COUNTY ENGINEER
403 LOS ANGELES COUNTY ENGINEERING BLDG.

76F309S CE#310 3-68

F. B. 3459 PG. 72

354.32'

42+00.59
D-16
SET A 1x2 ¢'N

T = 90°

80.93 @ 6°-30' = 80.41
80.90 @ 6°-13' = 80.42 } 80.42

80.42'

T LINE

SEC 23
T5N - R15W

42+81.01
D-17
SET A 1x2 ¢'N

T = 90°

68.46 @ LEV. = 68.46

68.46'

SEC 26
T5N - R15W

43+49.47
D-18
SET A 2" I.P.
W/ CMT. PLUG &
L.A. CO. ENG'R.
TAG, UP 2"

T = 84°

65.96 @ LEV = 65.96

65.96'

PLEASE RETURN TO
COUNTY OF LOS ANGELES
DEPARTMENT OF COUNTY ENGINEER
403 LOS ANGELES COUNTY ENGINEERING BLDG.

Do not extend this side of this line.

Note: Any Additions or Changes on This Sheet Must be Made or Circled in Red Ink With Date and Name of Person Making Change.

SECTION LINES

Notes Ck'd by	Survey of T5N - R15W
Map No.	JN0302.01 Tape Std 84 °F
Office Work	Surveyed by RANDALL
Checked	Notes " Date MAY 74
Date	Indexed T.M. PALMERI AUG 1 1978

F. B. 3459 PG. 73

CON'T BOT PG 72

65.96'

44+15.43
D-19
SET A 1X2 ¢ N

T = 84°

78.50 @ 19°-01 = 74.22
78.80 @ 19°-37 = 74.23 } 74.22
No CORR

74.22'

SEC. 23
T5N - R15W

44+89.66
D-20
SET A 1X2 ¢ N

T = 86°

233.73 @ 19°-45' = 219.98
234.04 @ 19°-57' = 220.00 } 219.99

173.10 @ 22°-36' = 159.81
172.66 @ 22°-15' = 159.80 } 159.80
379.79
No CORR.

379.79'

SEC 26
T5N - R15W

T LINE

43+69.44
D-21
SET A 1X2 ¢ N

T = 84°

282.56 @ 1°-36' = 282.45'
282.59 @ 1°-52' = 282.44 } 282.45'

134.34 @ 19°-47' = 128.29
135.90 @ 19°-17' = 128.28 } 128.28
410.73
No CORR.

410.73'

Note: Any Additions or Changes on This Sheet Must be Made or Circled in Red Ink With Date and Name of Person Making Change.

Do not extend this side of this line.

PLEASE RETURN TO
COUNTY OF LOS ANGELES
DEPARTMENT OF COUNTY ENGINEER
403 LOS ANGELES COUNTY ENGINEERING BLDG.

CON'T BOT PG 74

76F3095 CE#310 3-68

F. B. 3459 PG. 74

CON'T BOT PG. 73

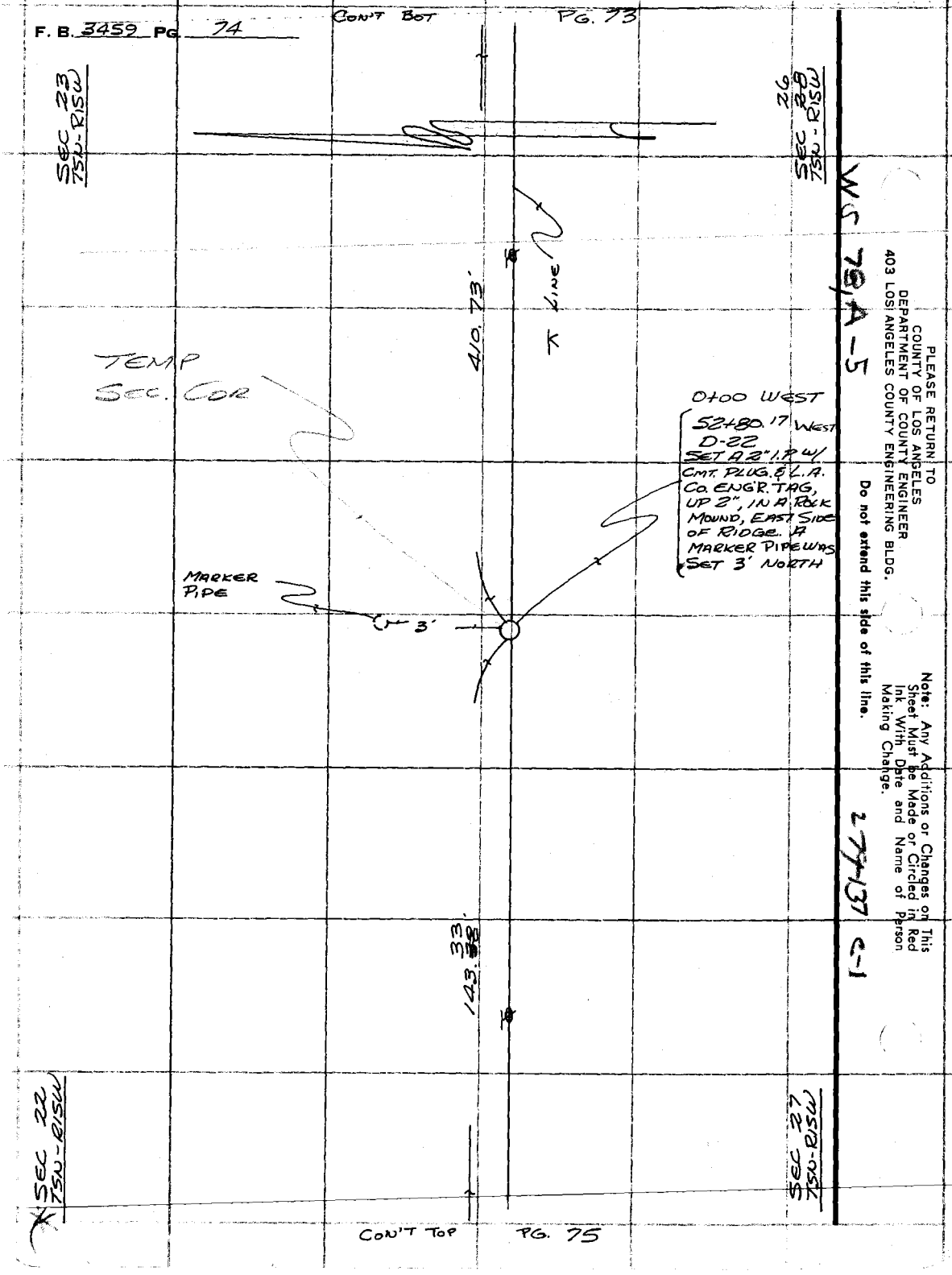

PLEASE RETURN TO
COUNTY OF LOS ANGELES
DEPARTMENT OF COUNTY ENGINEER
403 LOS ANGELES COUNTY ENGINEERING BLDG.

Do not extend this side of this line.

Note: Any Additions or Changes on This Sheet Must be Made or Circled in Red Ink With Date and Name of Person Making Change.

CON'T TOP PG. 75

SECTION LINES

Notes Ck'd by	Survey of TSN R15W
Map No.	JN0302.01 Tape Std °F
Office Work	Surveyed by [illegible]
Checked	Notes RANDALL Date JUN-74
Date	Indexed T.M. PALMERI AUG 1 1978

F. B. 3459 PG. 75

CON'T BOT PG 74

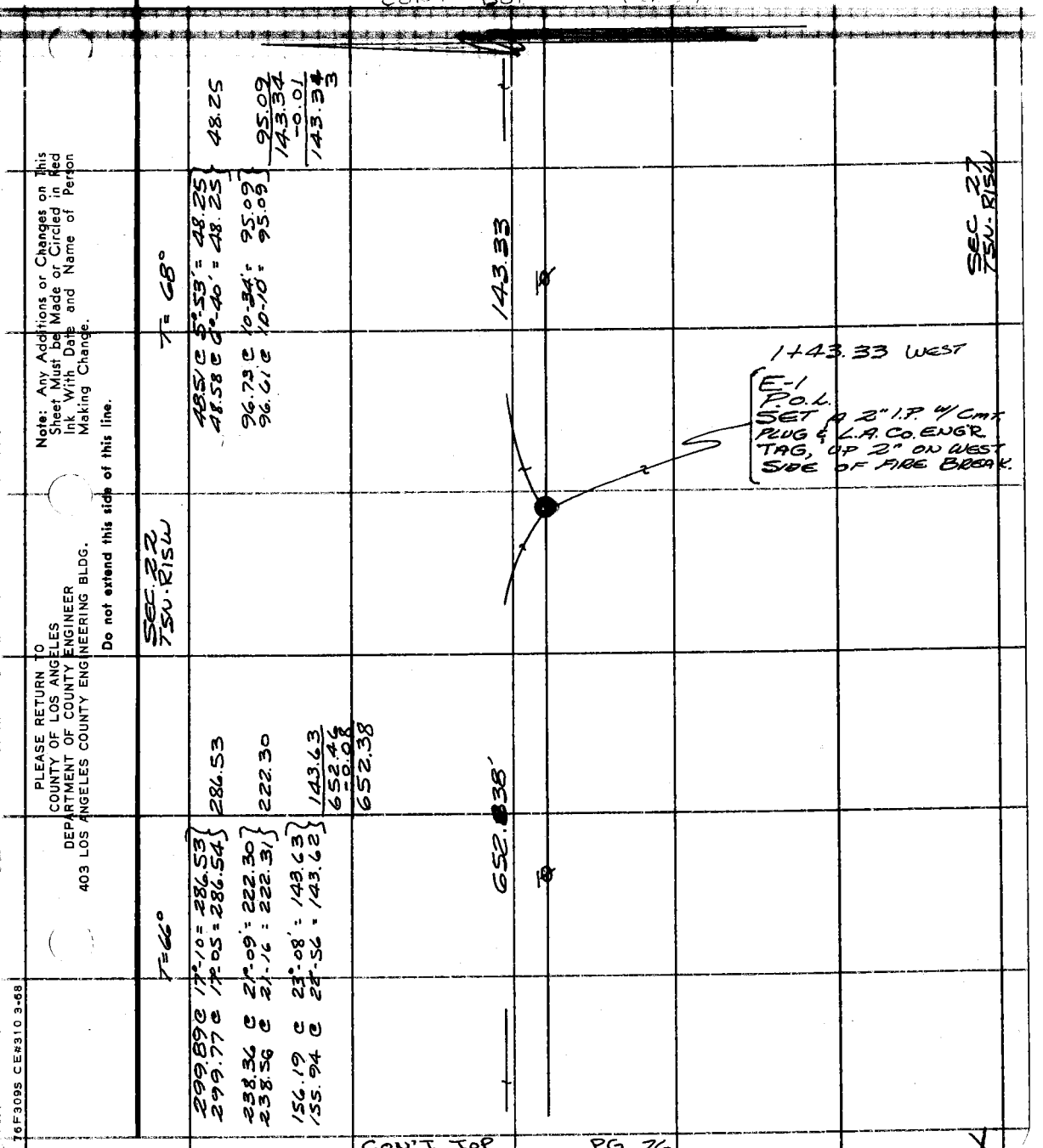

CON'T. TOP PG. 76

Note: Any Additions or Changes on This Sheet Must be Made or Circled in Red Ink With Date and Name of Person Making Change.

PLEASE RETURN TO
COUNTY OF LOS ANGELES
DEPARTMENT OF COUNTY ENGINEER
403 LOS ANGELES COUNTY ENGINEERING BLDG.

Do not extend this side of this line.

76F309S CE#310 3-68

F. B. 3459 PG. 76

SEC. 22
T5N - R15W

T = 66°

47.70 @ 11-03 = 46.82
47.79 @ 11-33 = 46.82 } 46.82

268.03 @ 18-32 = 254.13
268.16 @ 18-37 = 254.13 } 254.13

72.88 @ 25-41 = 65.68
72.60 @ 25-12 = 65.68 } (5) 68.68

366.63
- .04
366.59

CON'T. TOP PG. 77

366.59

652.38'

CON'T. BOT. PG. 75

7x95.71
E-2
P.O.L.
SET A 1x2 STK. 6' N
ON WEST SIDE HILL

SEC. 27
T5N-R15W

PLEASE RETURN TO
COUNTY OF LOS ANGELES
DEPARTMENT OF COUNTY ENGINEER
403 LOS ANGELES COUNTY ENGINEERING BLDG.

Do not extend this side of this line.

Note: Any Additions or Changes on This Sheet Must Be Made or Circled in Red Ink With Date and Name of Person Making Change.

SECTION LINES

Notes Ck'd by	Survey of T5N R15W
Map No.	~~[illegible]~~ Tape Std. °F
Office Work	Surveyed by RANDALL. NEVAREZ
Checked	Notes RANDALL Date JUNE-74
Date	Indexed T.M. PALMERI AUG 1978

F. B. 3459 PG. 77

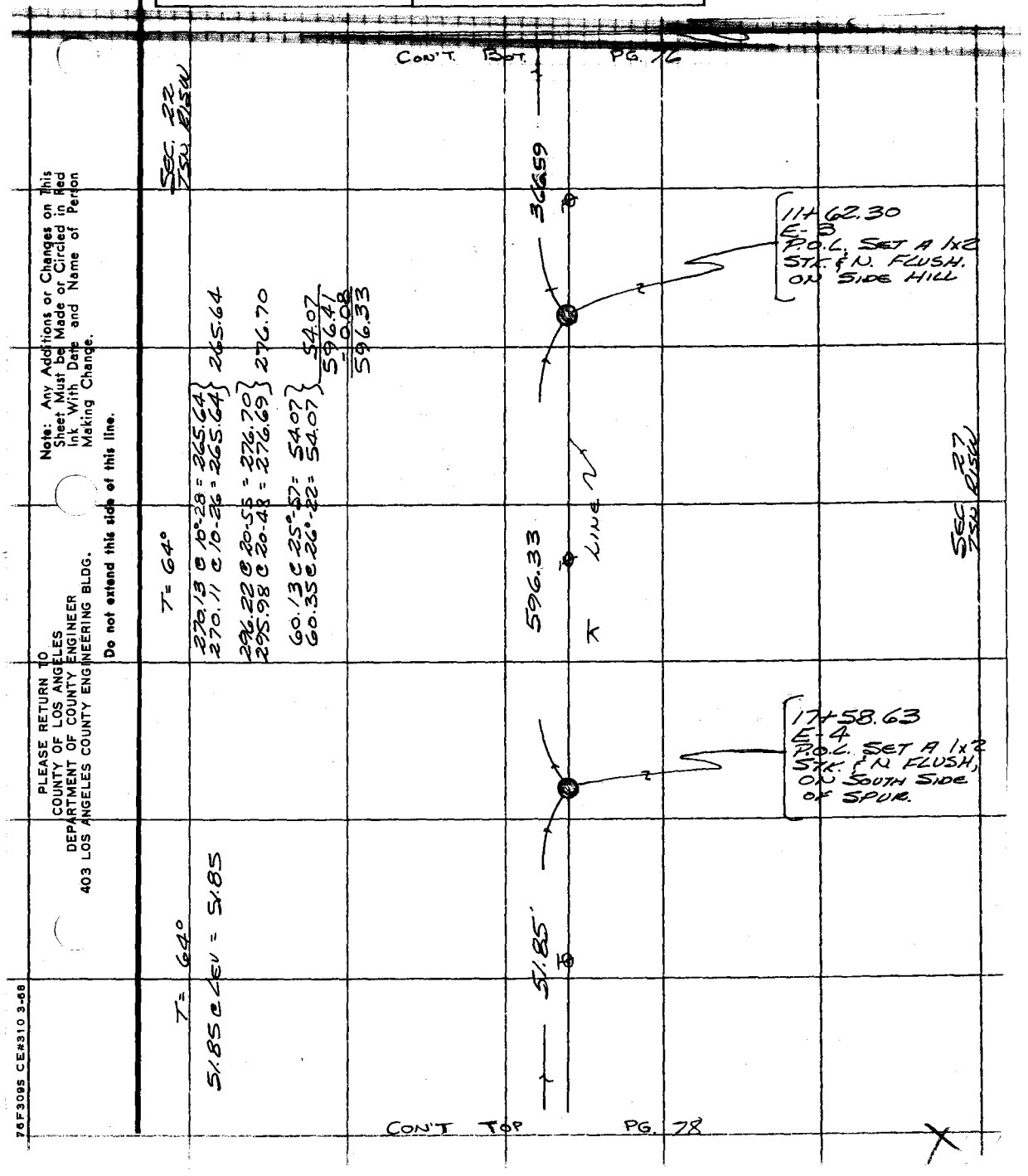

Note: Any Additions or Changes on This Sheet Must be Made or Circled in Red Ink With Date and Name of Person Making Change.

Do not extend this side of this line.

PLEASE RETURN TO
COUNTY OF LOS ANGELES
DEPARTMENT OF COUNTY ENGINEER
403 LOS ANGELES COUNTY ENGINEERING BLDG.

76F309S CE#310 3-68

F. B. 3459 PG. 78

CON'T. BOT. PG. 77

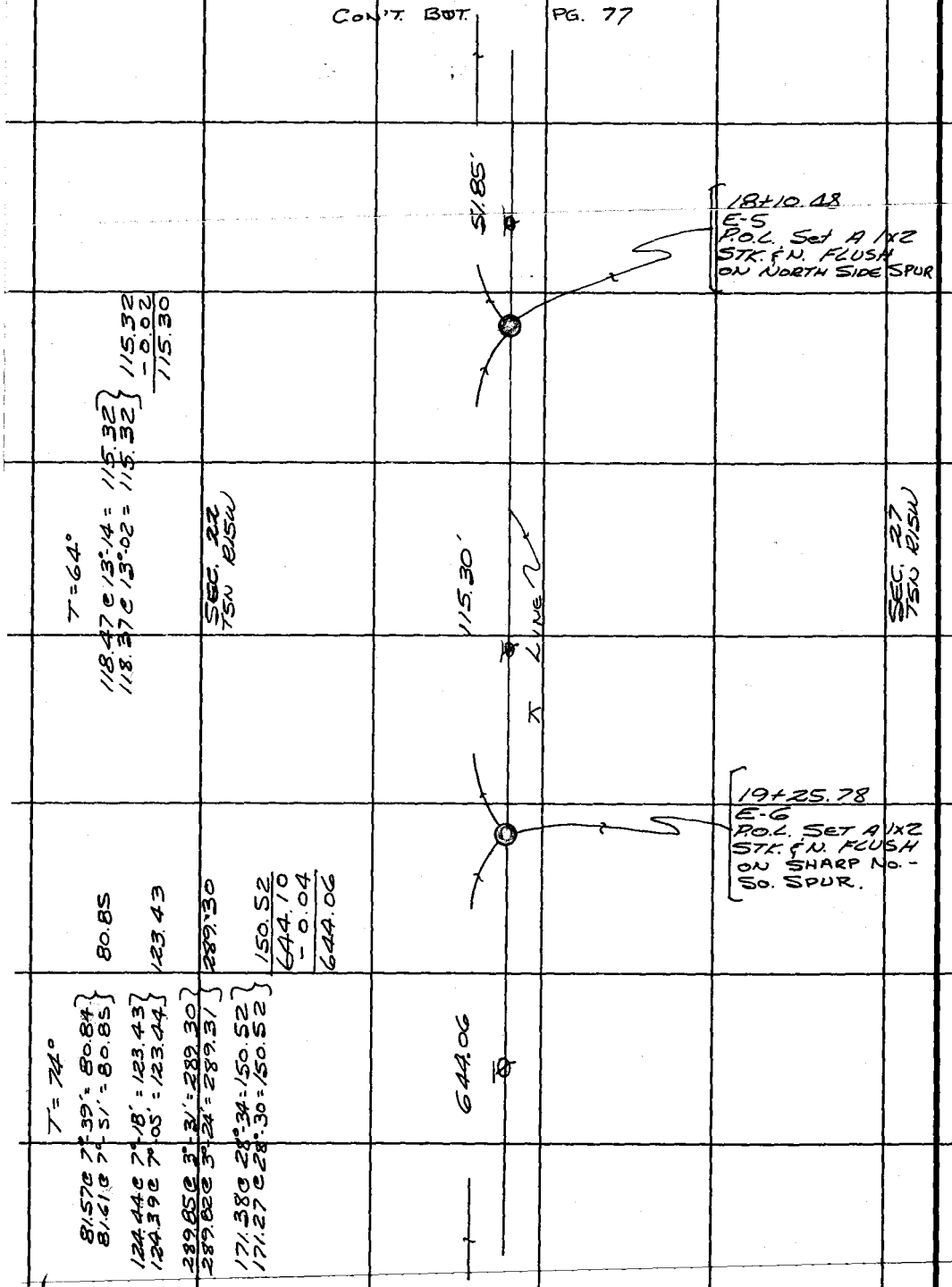

CON'T. TOP PG. 79

PLEASE RETURN TO
COUNTY OF LOS ANGELES
DEPARTMENT OF COUNTY ENGINEER
403 LOS ANGELES COUNTY ENGINEERING BLDG.

Do not extend this side of this line.

Note: Any Additions or Changes on This Sheet Must be Made or Circled in Red Ink With Date and Name of Person Making Change.

SECTION LINE

Notes Ck'd by	Survey of TSN R15W
Map No.	JN080201 Tape Std. °F
Office Work	Surveyed by RANDALL NEVAREZ
Checked	Notes RANDALL Date JAN 74
Date	Indexed T.M. PALMERI AUG 1978

F. B. 3459 PG. 79

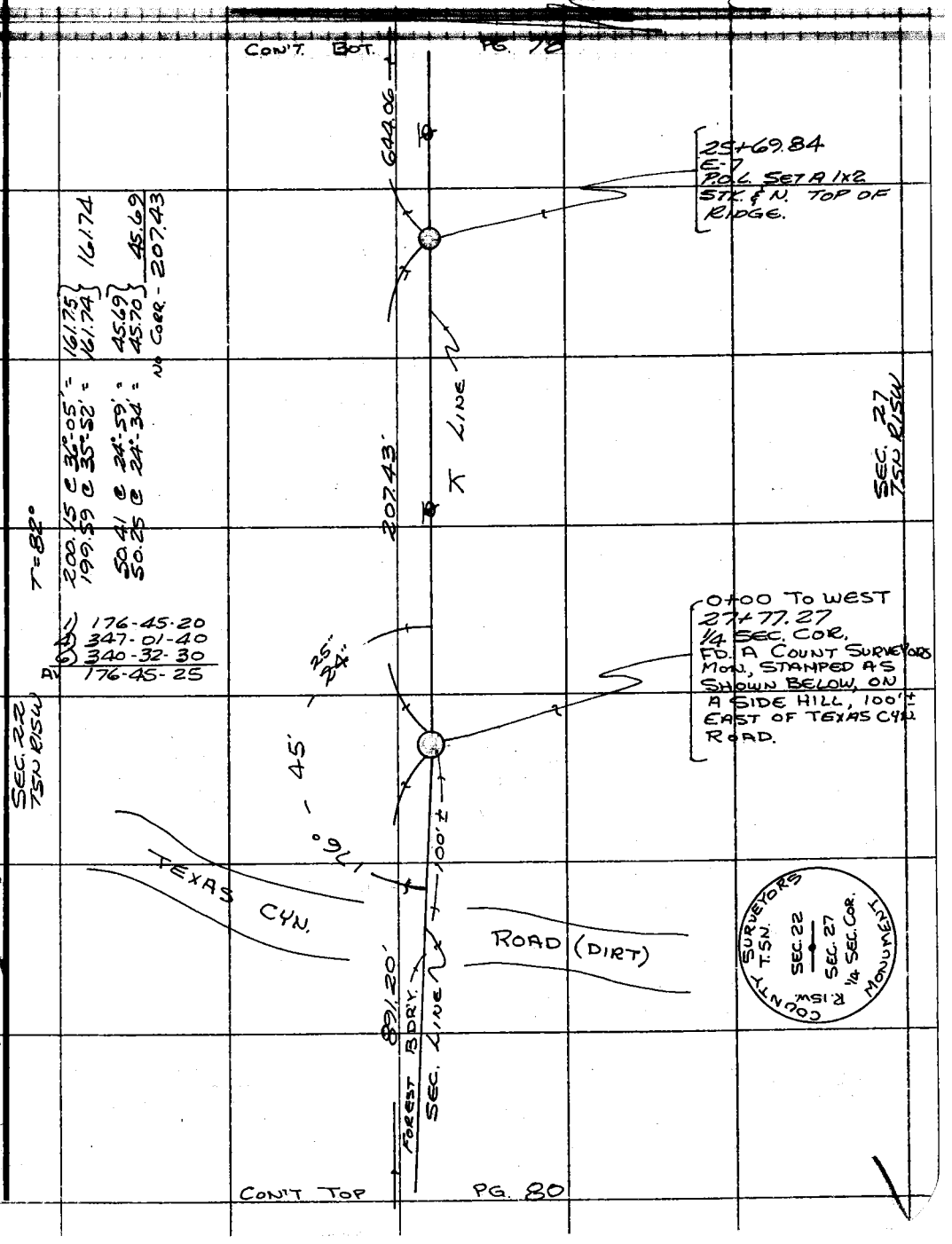

76F3095 CE#310 3-68

F. B. 3459 PG. 80

CON'T. BOT. PG. 79

T = 86°

221.18 @ 258°-05 = 216.41
221.03 @ 258°-16 = 216.41 } 216.41

214.45 @ 97°-18 = 212.71
214.33 @ 97°-01 = 212.72 } 212.71

104.72 @ 282°-59 = 102.04
104.83 @ 283°-15 = 102.04 } 102.04

289.58 @ 120°-12 = 250.28
289.10 @ 120°-02 = 250.28 } 250.28

76.86 @ 289°-52 = 72.29
77.24 @ 290°-37 = 72.29 } 72.29

38.61 @ 255°-58 = 37.46
38.41 @ 257°-13 = 37.46 } 37.46

891.19
+0.01
891.20

891.20'

SEC. LINE

SEC 27 T5N R15W

SEC. 22 T5N R15W

8+91.20
P.O.L.
SET A 2" I.P. W/
CMT. PLUG & L.A.
CO. ENG'R. TAG, UP
1", TOP OF RIDGE

T = 84°

25.24 @ LEV. = 25.24

216.71 @ 124°-51 = 177.84
216.47 @ 124°-46 = 177.83 } 177.83

183.71 @ 265°-45 = 183.20
183.64 @ 266°-02 = 183.20 } 183.20

386.27
NO CORR.

386.27

CON'T. TOP PG. 81

PLEASE RETURN TO
COUNTY OF LOS ANGELES
DEPARTMENT OF COUNTY ENGINEER
403 LOS ANGELES COUNTY ENGINEERING BLDG.

Do not extend this side of this line.

Note: Any Additions or Changes on This Sheet Must be Made or Circled in Red Ink With Date and Name of Person Making Change.

SECTION LINES

Notes Ck'd by	Survey of T5N R15W
~~Map No.~~	JN0302.01 Tape Std °F
Office Work	Surveyed by RANDALL - NEVAREZ
Checked	Notes " Date JUN 74
Date	Indexed T.M. PALMERI AUG 1 1978

F. B. 3459 PG. 81

CON'T. BOT. PG. 80

386.27'

12+77.47
P.O.L.
SET 1X2 STK & N
FLUSH.

T = 76°

64.77 @ 103°-51 = 62.89
64.62 @ 103-15 = 62.90 } 62.89

217.55 @ 284-43 = 210.41
217.96 @ 285-07 = 210.42 } 210.41

259.96 @ 116-37 = 232.41
259.43 @ 116-23 = 232.41 } 232.41

245.44 @ 114°-37 = 223.13
244.67 @ 114-13 223.14 } 223.13
~~88.84~~
728.84
-0.04
728.80

728.80'

SEC. LINE

SEC 27 T5N R15W

20+06.27
P.O.L.
SET A 2" I.P. W/ CMT.
PLUG & L.A.CO. ENGR. TAG
FLUSH, TOP OF RIDGE.

SEC. 22 T5N R15W

675.83'

CON'T TOP PG. 82

Note: Any Additions or Changes on This Sheet Must be Made or Circled in Red Ink With Date and Name of Person Making Change.

Do not extend this side of this line.

PLEASE RETURN TO
COUNTY OF LOS ANGELES
DEPARTMENT OF COUNTY ENGINEER
403 LOS ANGELES COUNTY ENGINEERING BLDG.

76F3095 CE#310 3-68

F. B. 3459 PG. 82

CON'T. BOT PG. 81

T = 64°

36.71 @ LEV = 36.71

269.79 @ 80°-08' = 265.80
269.93 @ 79°-59' = 265.82 } 265.81

~~116.94 @ 266°-27' = 116.72~~
116.89 @ 266°-52' = 116.72 } 116.72

258.55 @ 96°-53' = 256.69
258.48 @ 96°-46' = 256.68 } 256.68

675.92
- 0.09
675.83

SEC 22 T.SN R.15W

SEC 27 T.SN R.15W

SECTION LINE

675.83

1) 88-32-00
4) 354-08-10
6) 171-12-20
AV 88-32-03

DISREGARD

88°-32'-03" M

TO 1/4 COR

2624.02

SEC. LINE

450.21' REC.
PER F.B. 3499-84

CONTINUED TOP PG 43

TO: 2x2 STK. PER F.B. 3499-84 & F.C. 3013-9.

FD. 26+80.10 WEST
A COUNTY SURVEYORS
MON, STAMPED AS
SHOWN BELOW, UP 6".
PER F.B. 3499-84,
C.S.B. 900-1, FC 3013-7,9.
A MARKER PIPE IS 5' E.

COUNTY SURVEYORS
T.SN.
R.15W
21 | 22
28 | 27
SEC. COR.
MONUMENT

NOTE: THIS MON. IS ORIENTED NORTH.

SEC 21 T.SN R.15W

SEC 28 T.SN R.15W

NOT CONTINUED

PLEASE RETURN TO
COUNTY OF LOS ANGELES
DEPARTMENT OF COUNTY ENGINEER
403 LOS ANGELES COUNTY ENGINEERING BLDG.

Do not extend this side of this line.

Note: Any Additions or Changes on This Sheet Must be Made or Circled in Red Ink With Date and Name of Person Making Change.

M578, A-5

279-137, B-1

SECTION LINES

Notes Ck'd by	Survey of TSN R15W	F. B. 3459 PG. 83
Map No.	JN0302.01 Tape Std. °F	
Office Work	Surveyed by RANDALL - NEVAREZ	
Checked	Notes RANDALL Date JUN 72	
Date	Indexed T.M. PALMERI AUG 1 1978	

CON'T. BOT. PG. 84

T=88°

52.98 @ 4°-20' = 52.83
53.09 @ 5°-44' = 52.82 } 52.83
No CORR

52.83'

5+76.43
C-2 P.O.L.
SET A 1X2 STK. & N. FLUSH AT TOP OF SPUR

T=88°

30.66 @ 24°-45' = 27.84
30.09 @ 22°-15' = 27.84 } 27.84

297.13 @ 8°-11' = 294.11
297.28 @ 8°-22' = 294.12 } 294.12

175.99 @ 3°-35' = 175.65
176.06 @ 3°-53' = 175.66 } 175.66

497.61
+0.01
497.62

497.62'

SEC. LINE

SEC. 25
TSN R15W

SEC 26
TSN R15W

0+78.81
C-1 P.O.L.
SET A 1X2 STK & N. FLUSH, ON A SIDE HILL.

78.81'

T= 88°

78.81 @ LEV = 78.81
No CORR.

CON'T. LEFT PG. 54

Note: Any Additions or Changes on This Sheet Must be Made or Circled in Red Ink With Date and Name of Person Making Change.

Do not extend this side of this line.

PLEASE RETURN TO
COUNTY OF LOS ANGELES
DEPARTMENT OF COUNTY ENGINEER
403 LOS ANGELES COUNTY ENGINEERING BLDG.

76F309S CE#310 3-68

F. B. 3459 PG. 84

CON'T. BOT PG. 85

T = 100°

28.58 @ 10°-56' = 28.06
28.42 @ 9°-13' = 28.05 } 28.05

69.63 @ 6°-44' = 69.15
69.72 @ 7°-22' = 69.15 } 69.15

97.20
+0.01
97.21

97.21

12+36.34
C-4 P.O.L.
SET 1x2 & N
FLUSH, TOP
RIDGE

T = 94°

49.77 @ 19°-00' = 47.05
49.51 @ 18°-08' = 47.05 } 47.05

299.05 @ 15°-33' = 288.10
299.23 @ 15°-41' = 288.09 } 288.10

274.70 @ 8°-12' = 271.89
274.83 @ 8°-23' = 271.89 } 271.89

607.04
+0.04
607.08

607.08

SEC. LINE

SEC 25
T5N R15W

SEC 26
T5N R15W

6+29.26
C-3 P.O.L.
SET 1x2 & N
FLUSH TOP SPUR

52.83

CON'T TOP PG. 83

PLEASE RETURN TO
COUNTY OF LOS ANGELES
DEPARTMENT OF COUNTY ENGINEER
403 LOS ANGELES COUNTY ENGINEERING BLDG.

Do not extend this side of this line.

Notes: Any Additions or Changes on This Sheet Must be Made or Circled in Red Ink With Date and Name of Person Making Change.

SECTION LINES

Notes Ck'd by	Survey of TSN R15W	F. B. 3459 PG. 85
Map No.	~~JN[illegible]~~ Tape Std. °F	
Office Work	Surveyed by RANDALL - NEVAREZ	
Checked	Notes RANDALL Date JUN-73	
Date	Indexed T.M. PALMERI AUG 1 1978	

CON'T TOP PG. 86

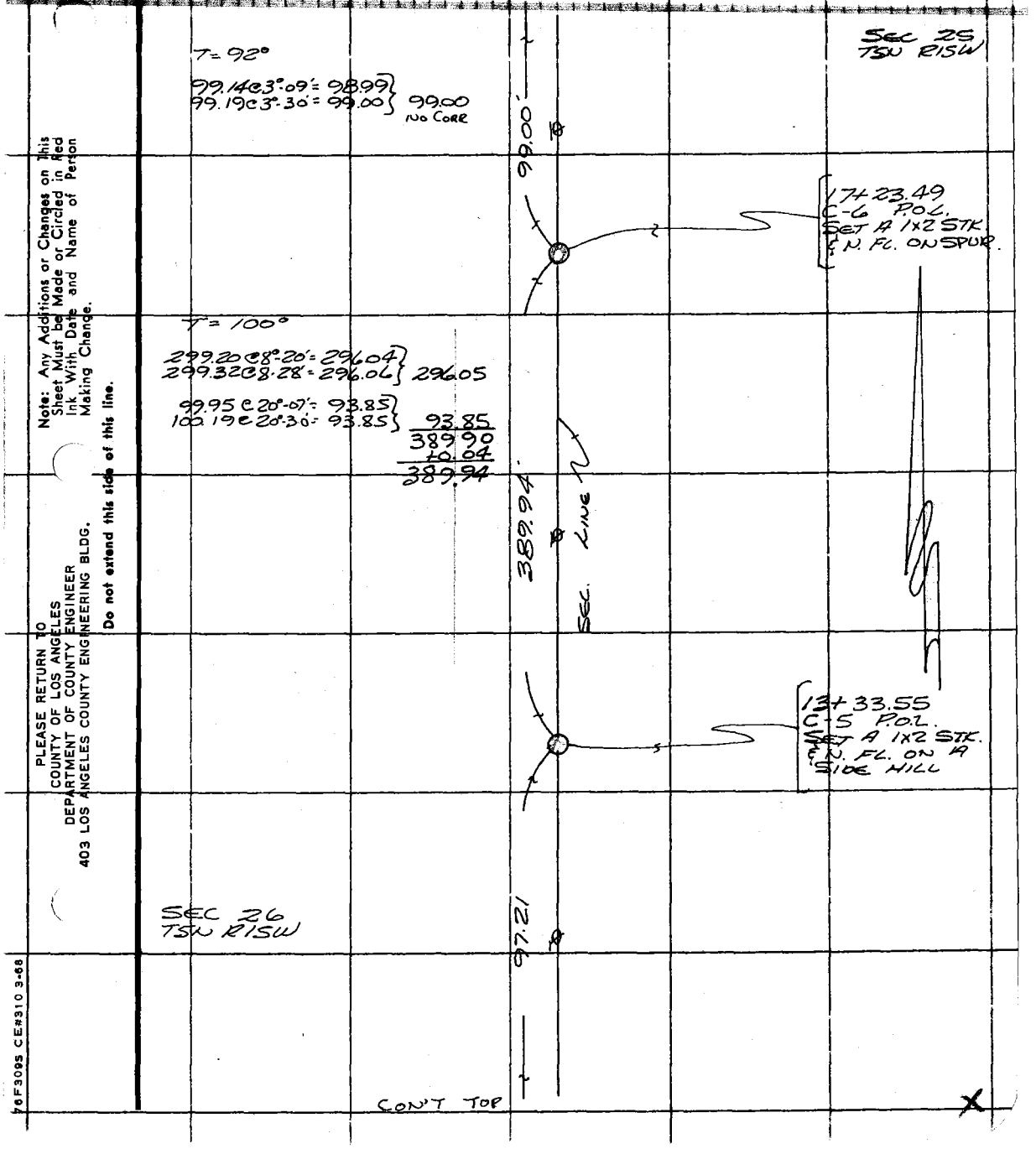

Note: Any Additions or Changes on This Sheet Must be Made or Circled in Red Ink With Date and Name of Person Making Change.

Do not extend this side of this line.

PLEASE RETURN TO
COUNTY OF LOS ANGELES
DEPARTMENT OF COUNTY ENGINEER
403 LOS ANGELES COUNTY ENGINEERING BLDG.

76F309S CE#310 3-68

F. B. 3459 PG 86

CON'T BOT PG 87

SEC 25
T5N R15W

T = 88°

101.37 @ 2°-07' = 101.30
101.40 @ 2°-27' = 101.30 } 101.30
NO CORR.

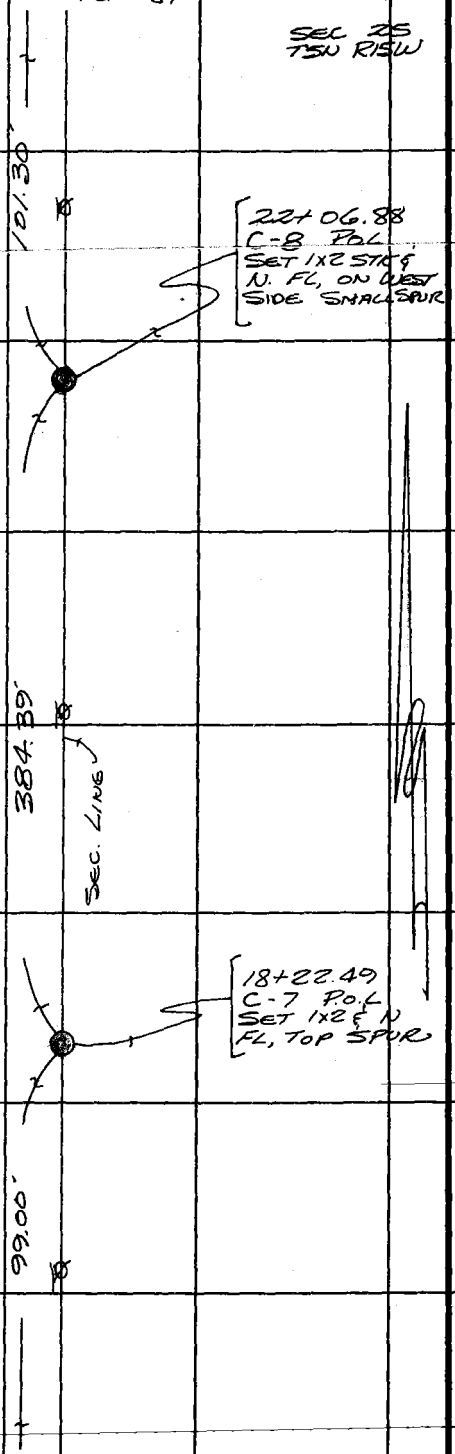

T = 90°

88.66 @ 9°-01 = 87.56
88.52 @ 8°-28 = 87.56 } 87.56

296.81 @ LEV. =

$$\begin{array}{r} 296.81 \\ 384.37 \\ +0.02 \\ \hline 384.39 \end{array}$$

SEC 26
T5N R15W

CON'T TOP PG 85

PLEASE RETURN TO
COUNTY OF LOS ANGELES
DEPARTMENT OF COUNTY ENGINEER
403 LOS ANGELES COUNTY ENGINEERING BLDG.

Do not extend this side of this line.

Note: Any Additions or Changes on This Sheet Must be Made or Circled in Red Ink With Date and Name of Person Making Change.

SECTION LINES

Notes Ck'd by	Survey of TSN R15W	F. B. 3459 PG. 87
Map No.	Tape Std °F	
Office Work	Surveyed by RANDALL NEVAREZ	
Checked	Notes Date JUN 72	
Date	Indexed T.M. PALMERI AUG 1 1978	

CON'T TOP PG 85

T=90°

299.17@8°-05'=296.20
299.31@8°-15'=296.21 } 296.20
+0.01
296.21

296.21'

198.02'

SEC. 25
TSN R15W

24+61.34
C-10 P.O.C.
SET A 2" I.P. W/
CMT. PLUG & L.A.
CO. ENGR. TAG,
FLUSH ON SM.
SPUR. A MARKER
PIPE IS 2' EAST

T=92°

154.55@7°-43'=153.15
154.72@8°-11'=153.14 } 153.15
+0.01
153.16

153.16'

SEC. LINE

23+08.18
C-9 P.O.C.
SET 1x2 STIC & N.
WEST SIDE SMALL
SPUR.

101.30'

SEC 26
TSN R15W

CON'T TOP PG 86

Note: Any Additions or Changes on this Sheet Must be Made or Circled in Red Ink With Date and Name of Person Making Change.

Do not extend this side of this line.

PLEASE RETURN TO
COUNTY OF LOS ANGELES
DEPARTMENT OF COUNTY ENGINEER
403 LOS ANGELES COUNTY ENGINEERING BLDG.

76F3095 CE#310 3-68

F. B. 3459 PG. 88

CON'T BOT PG. 89

T = 86°

258.38 @ 14°-24' = 250.26
258.56 @ 14°-34' = 250.25 } 250.25

135.68 @ 10°-44' = 133.31
135.54 @ 10°-26' = 133.30 } 133.31

383.56

SEC. 25
T5N R15W

383.56'

29+52.97
C-12 P.O.L.
SET 1x2 STK
& N. FL. SIDE
HILL

T = 90°

70.21 @ 17°-41' = 66.89
70.66 @ 18°-47' = 66.90 } 66.89

148.01 @ 29°-44' = 128.52
147.62 @ 29°-28' = 128.52 } 128.52

195.41
+0.01
195.42

195.42'

SEC. LINE

26+59.36 NORTH
TEMP. 1/4 SEC. COR.
BY PROPORTION
SET A 2" I.P. W/ CMT.
PLUG & L.A. CO. ENGR.
TAG UP 2", ON STEEP
HILL SIDE. "1/4" SCRIBED
IN CMT. PLUG. A MARKER
PIPE IS 3 FT. EAST.
35'± NO. OF DRAIN.

CHAINING
POINT ONLY

27+57.55
C-11 P.O.L.
SET 1x2 STK &
N. FL. SIDE HILL

3.91

98.19' CALC.

296.21

N. 35° E.

SEC. 26
T5N R15W

T = 84°

202.13 @ 2°-30' = 201.94
202.09 @ 2°-15' = 201.93 } 201.93

- 198.02
3.91

296.21
198.02
98.19

DRAIN

198.02'

CON'T TOP PG. 87

WS 78, B-5

PLEASE RETURN TO
COUNTY OF LOS ANGELES
DEPARTMENT OF COUNTY ENGINEER
403 LOS ANGELES COUNTY ENGINEERING BLDG.

Do not extend this side of this line.

Note: Any Additions or Changes on This Sheet Must be Made or Circled in Red Ink With Date and Name of Person Making Change.

SECTION LINES

Notes Ck'd by	Survey of T5N R15W
Map No.	Tape Std °F
Office Work	Surveyed by RANDALL - NEVAREZ
Checked	Notes RANDALL Date JULY 72
Date	Indexed T.M. PALMERI AUG 1 1973

F. B. 3459 PG. 89

CONT BOT PG 90

T = 86°
198.13 @ 0°-46' = 198.11
198.13 @ 0°-57 = 198.10
198.11
No Corr

SEC. 25
T5N R-15W

198.11'

34+06.97
C-14 P.O.L.
SET A 1x2 STK &
N. FLUSH, SIDE HILL

T = 86°
70.50 @ 2°-22' = 70.44
70.58 @ 3°-39' = 70.44
70.44
No Corr

70.44

SEC. LINE

33+36.53
C-13 P.O.L
SET A 2" I.P. W/
CMT. PLUG & L.A.
CO. ENG'R. TAG.
FL ON SIDE HILL
MARKER PIPE 2' EAST

SEC 26
T5N R15W

383.56'

CONT TOP PG 88

Note: Any Additions or Changes on This Sheet Must be Made or Circled in Red Ink With Date and Name of Person Making Change.

Do not extend this side of this line.

PLEASE RETURN TO
COUNTY OF LOS ANGELES
DEPARTMENT OF COUNTY ENGINEER
403 LOS ANGELES COUNTY ENGINEERING BLDG.

76F309S CE#310 3-68

F. B. 3459 PG 90

CON'T. BOT PG. 91

T= 88°

156.35 @ 10°-39' = 153.65
156.45 @ 10°-51' = 153.65 } 153.65

~~268.76 @ 17°-06' = 256.88~~
268.27 @ 16°-45' = 256.89 } 256.89

93.10 @ 19°-03' = 88.00
93.25 @ 19°-20' = 87.99 } 87.99

498.53
+0.01
498.54

SEC 25
T5N R15W

498.54'

36+77.88
C-16 P.O.L.
SET A 1X2 STK.
℄ N. FL. SIDE HILL

T= 86°

73.60 @ 8°-27 = 72.80
73.68 @ 8°-55 - 72.79 } 72.80
NO CORR

72.80'

36+05.08
C-15 P.O.L.
SET A 1X2 STK
℄ N. FL. SIDE HILL

SEC 26
T5N - R15W

198.11

CON'T TOP PG. 89

PLEASE RETURN TO
COUNTY OF LOS ANGELES
DEPARTMENT OF COUNTY ENGINEER
403 LOS ANGELES COUNTY ENGINEERING BLDG.

Do not extend this side of this line.

Note: Any Additions or Changes on This Sheet Must Be Made or Circled in Red Ink, With Date and Name of Person Making Change.

SECTION LINES

Notes Ck'd by	Survey of T5N R15W
Map No.	Tape Std. °F
Office Work	Surveyed by RANDALL - NEVAREZ
Checked	Notes RANDALL Date JUN-72
Date	Indexed T.M. PALMERI AUG 1 1978

F. B. 3459 PG. 91

CON'T. FROM PG. 92

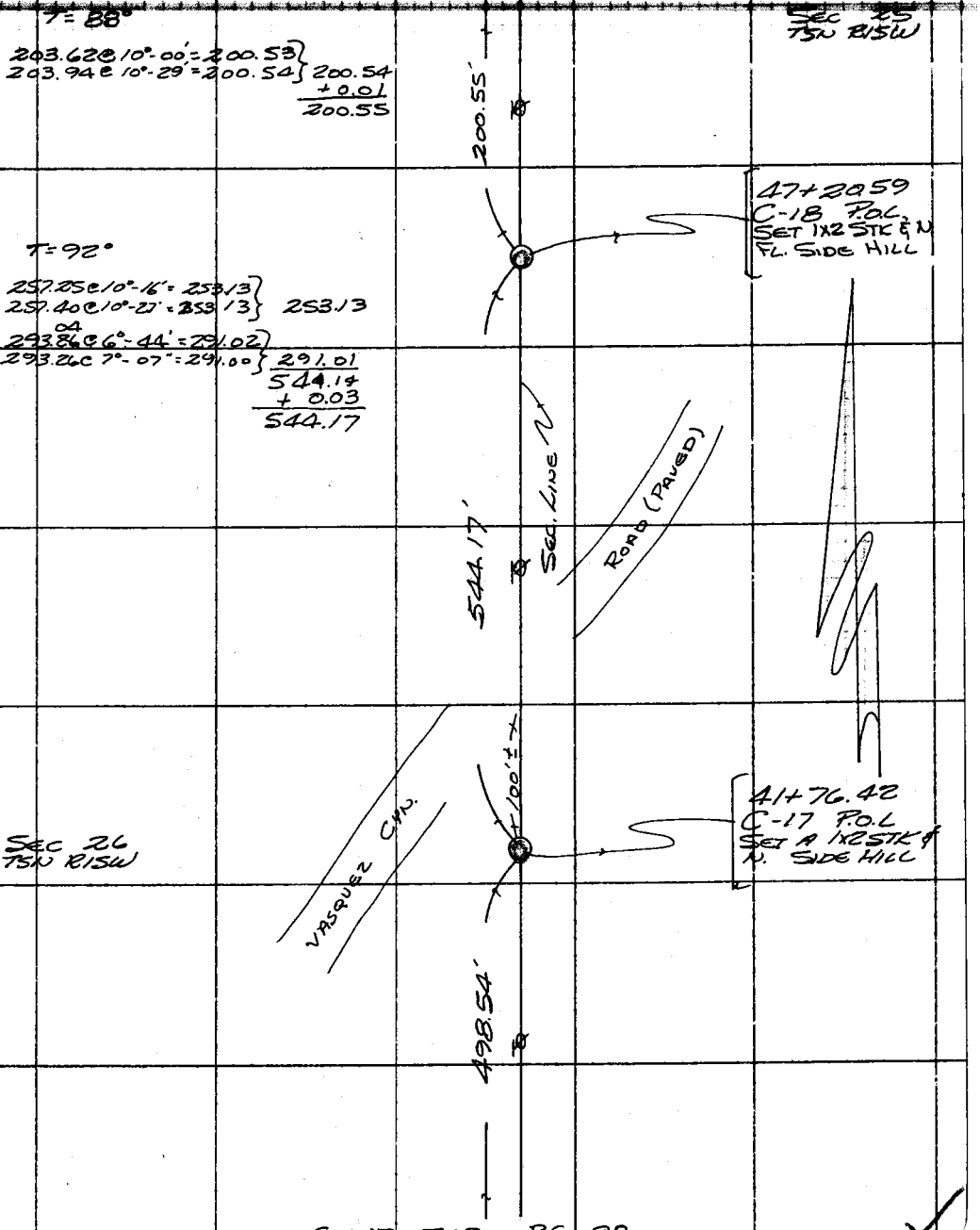

CON'T. TOP PG 90

Note: Any Additions or Changes on This Sheet Must be Made or Circled in Red Ink With Date and Name of Person Making Change.

Do not extend this side of this line.

PLEASE RETURN TO
COUNTY OF LOS ANGELES
DEPARTMENT OF COUNTY ENGINEER
403 LOS ANGELES COUNTY ENGINEERING BLDG.

76F3095 CE#310 3-68

F. B. 3459 PG 92

CON'T. ~~LEFT~~ RIGHT PG 64

T = 76°

144.47 @ 2°33 = 144.33
144.53 @ 3°07 = 144.32

144.32
− 0.01
144.31



T = 88°

93.97 @ CEV = 93.97
NO CORR.

SEC 26
T5N R15W

CON'T TOP PG. 91

PLEASE RETURN TO
COUNTY OF LOS ANGELES
DEPARTMENT OF COUNTY ENGINEER
403 LOS ANGELES COUNTY ENGINEERING BLDG.

Do not extend this side of this line.

Note: Any Additions or Changes on This Sheet Must be Made or Circled in Red Ink With Date and Name of Person Making Change.

Notes Ck'd by	Survey of
Map No.	JN Tape Std °F
Office Work	Surveyed by
Checked	Notes Date
Date	Indexed

F.B 3459 Pg. 93

SECTION LINES
T5N R15W

Note: Any Additions or Changes on this Sheet Must be Made or Circled in Red Ink With Date and Name of Person Making Change.

Do not extend this side of this line.

PLEASE RETURN TO
LOS ANGELES COUNTY ENGINEER
403 LOS ANGELES COUNTY ENGINEERING BLDG.

75F3098 CE#310 9-67

F.B. 3459 PG. 94

PLEASE RETURN TO
LOS ANGELES COUNTY ENGINEER
409 LOS ANGELES COUNTY ENGINEERING BLDG.

Do not extend this side of this line.

Note: Any Additions or Changes on this Sheet Must be Made or Circled in Red Ink With Date and Name of Person Making Change.

Notes Ck'd by	Survey of T5N R15W	F.B. 3459 Pg. 95
Map No.	JN 03020 Tape 19 L Std 84 °F	
Office Work	Surveyed by R. WRIGHT	
Checked	Notes Date	
Date	Indexed T.M. PALMERI AUG 1 1978	

Note: Any Additions or Changes on this Sheet Must be Made or Circled in Red Ink With Date and Name of Person Making Change.

Do not extend this side of this line.

W.S.77, B-5 Pg. 95

PLEASE RETURN TO
LOS ANGELES COUNTY ENGINEER
403 LOS ANGELES COUNTY ENGINEERING BLDG.

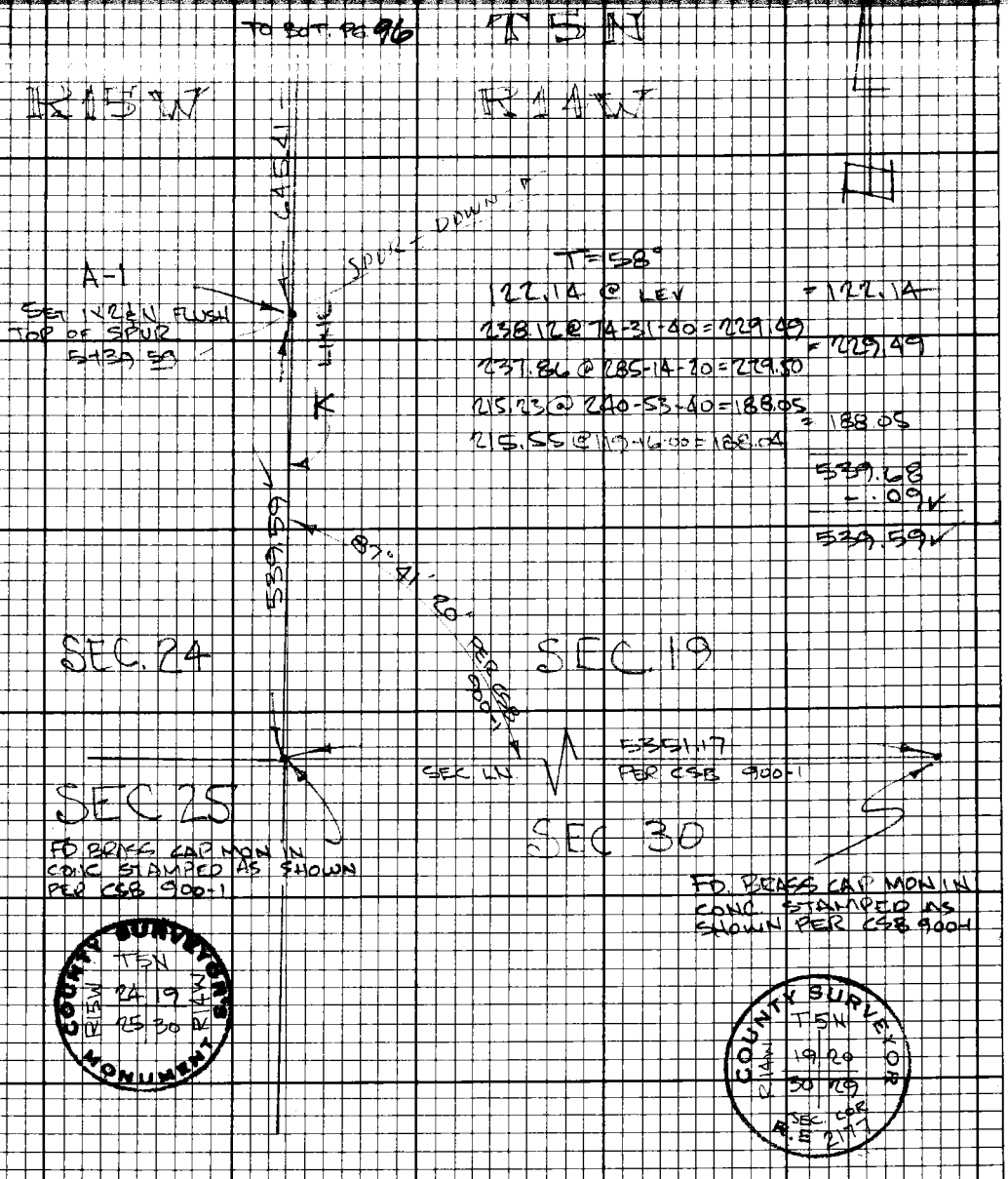

75F3098 CE#310 9.67

F.B. 3459 PG 96

TO BOT PG 97

R15W

T5N
R14W

T=56°

152.81 @ 103-56 = 148.31
152.65 @ 256-19 = 148.32 = 148.31
211.40 @ LEV = 211.40
359.71
-.07
359.64

359.64

SEC 24

SEC 19

A-3

SET 1X2 & N FLUSH
TOP OF SPUR
19+27.35

TOP

SPUR DOWN

T=56°

31.61 @ LEV = 31.61
60.83 @ 106-41 = 58.27
60.41 @ 105-18 = 58.27 = 58.27
298.69 @ 102-15 = 291.89
298.77 @ 257-40 = 291.87 = 291.88
212.74 @ LEV = 212.74
122.95 @ 246-24-00 = 112.67
123.58 @ 114-11-00 = 112.69 = 112.68
35.31 @ LEV = 35.31
742.49
-.14
742.35

742.35

LINE

TOP

A-2

SET 1X2 & N FLUSH
TOP OF SPUR
11+85.00

RIDGE DOWN

T-58°

292.08 @ 263-40 = 290.30
291.87 @ 95-58 = 290.29 = 290.29
117.33 @ LEV = 117.33
238.94 @ 95-21 = 237.90
238.82 @ 264-56 = 237.89 = 237.90
645.52
-.11
645.41

645.41

TO TOP PG 95

PLEASE RETURN TO
LOS ANGELES COUNTY ENGINEER
403 LOS ANGELES COUNTY ENGINEERING BLDG.

Do not extend this side of this line.

Note: Any Additions or Changes on this Sheet Must be Made or Circled in Red Ink With Date and Name of Person Making Change.

Notes Ck'd by	Survey of T5N R14W	F.B. 3459 Pg. 97
Map No.	JN 030201 Tape 19 Std 84 °F	T5N
Office Work	Surveyed by	
Checked	Notes R.T.A. Date	
Date	Indexed T.M. PALMERI AUG 1 1978	R14W

R15W

T=82°

299.27 @ 86-14 = 298.62
299.31 @ 273-51 = 298.63 = 298.62

298.62

SEC 24

SEC 19

DOWN

A-6

SPUR

SET 1X2 & N FLUSH
TOP LOW SPUR
28+23.16

LINE

NOTE: MADE SEARCH FOR 1/4 COR SET BY GOVT. FO. NOTHING

464.04

T=68°

75.69 @ LEV = 75.69
295.80 @ 105-25 = 285.16 = 285.15
295.43 @ 254-50 = 285.14
108.02 @ 252.55 = 103.25 = 103.25
107.78 @ 106-40 = 103.25

464.09
-.05
464.04

A-5

T=56°

72.14 @ LEV = 72.13

SET 1X2 & N FLUSH
TOP SPUR, NORTH BRK
23+59.13

72.13

SPUR DOWN

A-4

TOP

SET 1X2 & N FLUSH
TOP SPUR, SO. BREAK
22+86.99

TO SE COR SEC 19 PG 7

359.64

68° 50' 40" M

1) 68-50-40
4) 275-22-40
M = 68-50-40

TO TOP PG 96

Note: Any Additions or Changes on this Sheet Must be Made or Circled in Red Ink With Date and Name of Person Making Change.

Do not extend this side of this line.

PLEASE RETURN TO
LOS ANGELES COUNTY ENGINEER
403 LOS ANGELES COUNTY ENGINEERING BLDG.

76F3098 CE#310 9.67

F.B. 3459 Pg 98

CONT BOT PG 99

T5N
R15W

CH. PH.
SET N & T
43+83.71

247.23

T=60°

299.86 @ 2-19 = 299.58
299.92 @ 2-40 = 299.60 = 299.59
94.95 @ 14-08 = 92.08
94.59 @ 13-14 = 92.08 = 92.08
44.63 @ LEV = 44.63
299.08 @ 257-51 = 292.38
298.89 @ 101-58 = 292.39 = 292.38

728.68
-.11
728.57

728.57

SEC 24

SEC 19 R14W

A-8
SET 1X2&N FLUSH
TOP SPUR IN E'LY
DIRECTION
36+55 14

T=72°

15.78 @ LEV 15.78
51.55 @ 244-15-00 = 46.43
51.89 @ 116-32-20 = 46.42 = 46.43
194.66 @ 58-25-40 = 165.76
194.55 @ 301-34-00 = 165.76 = 165.76
185.75 @ LEV = 185.75
120.76 @ 97-38 = 119.69 =
120.88 @ 261-56 = 119.68 = 119.68

533.40
-.04
533.36

533.36

34+25

A-7
SET 1X2&N FLUSH
TOP SM. SPUR
31+21.78

298.62

TO TOP PG 97

PLEASE RETURN TO
LOS ANGELES COUNTY ENGINEER
403 LOS ANGELES COUNTY ENGINEERING BLDG.

Do not extend this side of this line.

Note: Any Additions or Changes on this Sheet Must be Made or Circled in Red Ink With Date and Name of Person Making Change.

Notes Ck'd by	Survey of SECTION LINES	F.B. 3459 Pg. 99
Map No.	Info 302.91 Tape 192 Std 84 °F	
Office Work	Surveyed by C. L. WRIGHT	
Checked	Notes	
Date	Indexed T.M. PALMER AUG 1 1978	

T 5 N
R 14 W

SEC 13
R15W

SEC 18

256.30

T-84°
260.03 @ 9-43 = 256.30
260.32 @ 10-05 = 256.30 = 256.30

A-12 53+00.07
SET 1x2 & N.
BOTTOM OF DRAIN

NOTE: MADE THOROUGH SEARCH FOR SECTION COR. SET BY GOVT. FOUND NOTHING

LINE

288.44

T-86°
299.15 @ 15-22 = 288.46
298.91 @ 15-13 = 288.43 = 288.44

A-11 50+11.63
SET 1x2 & N.
ON S.H.

324.38

TRANSIT

T-78°
LEV.
296.34 @ 4-04 = 295.59
296.41 @ 4-13 = 295.61 = 295.60

28.79
295.60
324.39
.01
324.38

46+87.25 A-10
SET 1x2 & N.
FLUSH - TOP
NORTH BRK

T-76°
LEV.

56.31

TOP = EAST WEST SPUR

56.31

46+30.94 A-9
SET 1x2 & N.
UP 2" TOP
SOUTH BRK.

T-74°
LEV.
242.60 @ 20-16 = 227.58
242.74 @ 20-21 = 227.59 = 227.58

19.67
227.58
247.25
.02
247.23

247.23

CONT. TOP PG 98

Note: Any Additions or Changes on this Sheet Must be Made or Circled in Red Ink With Date and Name of Person Making Change

Do not extend this side of this line.

PLEASE RETURN TO
LOS ANGELES COUNTY ENGINEER
403 LOS ANGELES COUNTY ENGINEERING BLDG.

7523098 CE #310 5-66

F.B. 3459 PG. 100

A-16
SET 1" I.P.
CONC. PLUG
LA CO. ENGR.
TAG & N. ON TOP
N'LY BRK OF
RIDGE

47.09

64+80.37

A-15
SET 1X2 & N ON
SOUTH BRK TOP MAIN
RIDGE BETWEEN TEXAS
& MINT CYN'S

N 47° E

UNDER GROUND
TELEPHONE
CABLE

RIDGE

T 80°
LEV. 47.09

T S N
R 14 W

T-72°
17.57 LEV 17.57
164.74 @ 15-32 = 158.72
165.05 @ 15-55 = 158.73 = 158.72
202.57 @ LEV = 202.57
378.86
.03
378.83

378.83

A-14
SET 1X2 & N
617+01.54

SEC 13
R 15 W

SEC 18

T=64°
53.85 @ LEV = 53.85
299.58 @ 9-02 = 295.86
299.46 @ 8-52 = 295.88 = 295.87
141.07 @ 18-51 = 133.50
140.66 @ 18-11 = 133.51 = 133.50
63.00 @ 10.07 = 62.02
62.86 @ 9-21 = 62.02 = 62.02
545.74
.07
545.17

545.17

A-13 55+56.37
SET 1X2 & N
TOP SHORT SPUR

756.30

PLEASE RETURN TO
LOS ANGELES COUNTY ENGINEER
403 LOS ANGELES COUNTY ENGINEERING BLDG.
Do not extend this side of this line.
Note: Any Additions or Changes on this Sheet Must be Made or Carried to Red Ink With Date and Name of Person Making Change

CONT. TOP PG. 99