Survey of

Survey by Notes Date

No. Date Date Map No. Indexed Date

403 Los

STATION	B.S.	H.I.	F.S.	ELEV.

microfilmed. June '85

76-L-298 CE 207 8-70

F.B. 3460 PG. 5

Plotted _____ Job No. 880435 Division No. _____
Date _____ Survey of F.G. BONELLI COUNTY PARK
Checked _____ Survey by T.T. Notes 126 Date 10-12-72
Date _____ Map No. _____ Indexed _____ Date JUL 2 1976

No. _____ Date _____

F. G. BONELLI COUNTY PARK

PROFILE OF CENTERLINE "PARK ROAD A"
FROM STA 0+26.88 TO STA 10+50.

J.N. 880435
OCT 1972

STATION	B. S.	H. I.	F. S.	ELEV.

REFERENCE
FB 3884

PARTY:
J. TERRANOVA
R. ALMANZAN
J. ZBYSENSKI
L. KEISNER

NOTE: ANY ADDITIONS OR CHANGES ON THIS SHEET MUST BE MADE OR CIRCLED IN RED INK, WITH DATE AND NAME OF PERSON MAKING CHANGE.

Do not extend notes this side of this line.

PLEASE RETURN TO
LOS ANGELES COUNTY ENGINEER
403 LOS ANGELES COUNTY ENGINEERING BLDG.

76-L-298 CE 307 5-66

76-298 CE 307 5-66

PLEASE RETURN TO
LOS ANGELES COUNTY ENGINEER
403 LOS ANGELES COUNTY ENGINEERING BLDG.

NOTE: ANY ADDITIONS OR CHANGES ON THIS SHEET MUST BE MADE OR CIRCLED IN RED ink, WITH DATE AND NAME OF PERSON MAKING CHANGE.

Do not extend notes this side of this line.

Profile No. ____ Plotted ____ Date ____ No. ____ X-Sec. ____
Notes Red ____ Date ____ Notes Chk'd. ____ Checked ____ Date ____ No. ____
Sub No. 1864-35 Subdivision No. ____ Survey Date 1-1-70 Date 10-JUL-7-8 1970
Survey by J. PALMER Indexed ____

STATION	B. S.	H. I.	F. S.	ELEV.		
BM				1048 288	BM SS# 2 ELEV = 1048.288	
	12 26	1060 55			VIA VERDE AVE & 210 FREEWAY. S.E. COR. 144'± SE'LY	
					ALONG 6' CH. LK. FENCE R/W FROM ℄ PT. IN FENCE &	
			2 79	1057 76	81.5' NE'LY @ 90°. FD C.E. B.M. MON FLUSH. STAMPED SS. 2 RE 7078 MARKER	PIPE 3' No. PER FB 3884-19
	5 55	1063 31				
EC			0 67	1062 64	SPK	(DIRT)
			2 27	1061 04	SPK	"
			5 55	1057 76	"	"
			8 15	1055 16	1X1	"
			9 69	1053 62	GROUND	
			2 52	1060 79	1X1	"
	11 21	1072 00				
			3 79	1068 21	1X1	"
			1 21	1070 79	1X1	"
			5 71	1066 29	1X1	"
			8 03	1063 97	1X2 & n	"
			11 17	1060 83		
	0 33	1061 16				
			6 64	1054 52	1X1	"
			10 53	1050 63		
	0 44	1051 07				
			9 95	1041 12	1X1	"

76-L-298 CE 307 5-66

PLEASE RETURN TO
LOS ANGELES COUNTY ENGINEER
403 LOS ANGELES COUNTY ENGINEERING BLDG.

NOTE: ANY ADDITIONS OR CHANGES ON THIS SHEET MUST BE MADE OR CIRCLED IN RED INK, WITH DATE AND NAME OF PERSON MAKING CHANGE.

Do not extend notes this side of this line.

STATION	B. S.	H. I.	F. S.	ELEV.		
		1051 07				
TP			12 04	1039 03		
	1 03	1040 06				
5+50 TP			10 05	1030 01	1X1	DIRT
	0 47	1030 48				
6+00			13 65	1016 83	1X1	"
TP			11 99	1018 49		
	5 31	1023 80				
+50			8 45	1015 35	1X1	"
7+00			2 34	1021 46	1X1	"
TP			0 88	1022 92		
	6 75	1029 67				
+50			5 02	1024 65		
BC 8+08 09			8 76	1020 91	1X2 & n	"
+50 TP			11 38	1018 29	1X1	"
	3 92	1022 21				
9+00			4 41	1017 80	1X1	"
+50			10 17	1012 04	1X1	"
TP			7 17	1015 04		
	1 88	1016 92				
10+00			4 36	1012 56		

Plotted _____ Job No. 8804.35 Division No. _____ F.B. 3460 PG. 7
Date _____ Survey of F.G. Powell Park
Checked _____ Survey by J.T. Notes E.L. Date 10-11-72
Date _____ Map No. _____ Indexed X M. PALMERI Date JUL 2 1976
No. _____ Date _____

764-298 CE 307 5-66

PLEASE RETURN TO
LOS ANGELES COUNTY ENGINEER
403 LOS ANGELES COUNTY ENGINEERING BLDG.

NOTE: ANY ADDITIONS OR CHANGES ON THIS SHEET MUST BE MADE OR CIRCLED IN RED INK, WITH DATE AND NAME OF PERSON MAKING CHANGE.

Do not extend notes this side of this line.

STATION	B. S.	H. I.	F. S.	ELEV.		
		1016 92				
			2 53	1014 39	1X2 & 4 DIRT	
	4 98	1019 37				
			2 38	1016 99	1X1 "	
			11 65	1007 72		
	1 89	1009 61				
			10 96	998 65		
	0 49	999 14				
			11 69	987 45		
	2 31	989 76				
			10 26	979 50	TBM ELEV = 979.507 ROAD FROM E. END. VIA VERDE AVE BRIDGE OVERPASS & 340'± N'LY OF ROAD N 140,968± E 346,470'±. FD BT. SPK IN W. SIDE OF PP# 712611 E (N'LY OF 2 POLES) PER FB 3884-24	0.4 MI E'LY ALONG OILED

Survey by F. G. BONELLI PARK
Indexed L. M. PALMER ALMANZAN
Date 10 JUL 1978
Plotted
Date
Notes Red
Date
Notes Chk'd.
Date
Profile No.
X-Sec. No.
Checked
Date

F. B. 34'.5 No. 9

Profile [redacted] Plotted Job No. 8804.35 Division No.

No. Date [redacted] Survey of F. G. BONELLI PARK

X-Sec. Notes Chk'd. Checked Survey by J.T. Notes P.A. Date [illegible]

No. Date Date [redacted] Indexed [redacted] PALMERI Date JUL 3 1976

F.G. BONELLI COUNTY PARK

CENTERLINE PROFILE OF ROAD "A"
FROM STA. 11+00 TO STA 22+00.
TO 33+50

J.N. 8804.35
Nov 1972

ELEV.	
F. S.	
H. I.	REF. F.B 3884 — PARTY: J. TERRANOVA, R. ALMANZAN, J. ZBYSENSKI, L. KEISNER, F. DERBY
B. S.	
STATION	

NOTE: ANY ADDITIONS OR CHANGES ON THIS SHEET MUST BE MADE OR CIRCLED IN RED INK, WITH DATE AND NAME OF PERSON MAKING CHANGE.

PLEASE RETURN TO
LOS ANGELES COUNTY ENGINEER
403 LOS ANGELES COUNTY ENGINEERING BLDG.

Do not extend notes this side of this line.

76-L-298 CE 307 5-66

76-L-298 CE 307 5-66

PLEASE RETURN TO
LOS ANGELES COUNTY ENGINEER
403 LOS ANGELES COUNTY ENGINEERING BLDG.

NOTE: ANY ADDITIONS OR CHANGES ON THIS SHEET MUST BE MADE OR CIRCLED IN RED INK, WITH DATE AND NAME OF PERSON MAKING CHANGE.

Do not extend notes this side of this line.

STATION	B. S.	H. I.	F. S.	ELEV.		
TF				1014 39	TBM - STA 10+14 71 RD "A"	1x2 & n
	3 52	1017 91				
0			0 91	1017 00		
10			1 07	1016 84		
11			6 31	1011 60		
			11 92	1005 99		
	0 07	1006 06				
			8 27	997 79		
			11 55	994 51		
	0 11	994 62				
			9 24	985 38		
			11 88	982 74		
	1 56	984 30				
			2 53	981 77		
			4 62	979 68		
			6 77	977 53		
			6 85	977 45		
			6 74	977 56		
			7 29	977 01	1x2 & n (EL = 977.02)	

Profile
No.
X-Sec.
No.
Plotted
Date
Checked
Date
Notes Red
Date
Notes Chk'd.
Date
Division No.
Job No. 8804
Survey of [illegible] BONELLI PARK
Survey by J.T.
Indexed [illegible] PALMER
Date [illegible] 1977

76-L-298 CE 307 8-70

PLEASE RETURN TO
LOS ANGELES COUNTY ENGINEER
403 LOS ANGELES COUNTY ENGINEERING BLDG.

NOTE: ANY ADDITIONS OR CHANGES ON THIS SHEET MUST BE MADE OR CIRCLED IN RED INK, WITH DATE AND NAME OF PERSON MAKING CHANGE.

Do not extend notes this side of this line.

STATION	B. S.	H. I.	F. S.	ELEV.		
BM. SS#1			LENKER ROD USED (L. BROWN)	1003 82	BM SS#1 ELEV = 1003.822 FB 3884	
TP				994 71		
TP				985 39		
EC 14+62 07				977 02		
15+00 TP				970 54		
+50				964 36		
16+00 TP				967 90		
+42 83				975 67		
+ 92 83				979 45		
17+39 51				984 77		
+91 19				990 78		
18+39 51				992 91		
BC 18+47 51				993 79	SPK & T	
	5 58	999 37				
19+01 51			234	997 03	1X2" & N	
TP 19+51 51			9 88	989 49	1X2" & N	
	0 30	989 79				
20+00			513	984 66	1X2" & N	
20+50			7 47	982 32		
TP 21+00			10 13	979 66		

Profile Notes Red ____ Plotted ____ Job No. 880435 Division No. ____
No. ____ Date ____ Date ____ Survey of F.G. BONELLI PARK
X-Sec. Notes Chk'd. ____ Checked ____ Survey by ____ Notes ____ Date ____
No. ____ Date ____ Date ____ Map No. ____ Indexed [redacted] PALMER Date [redacted]

F. B. 5400 PG. 11

76-L-298 CE 307 8-70

PLEASE RETURN TO
LOS ANGELES COUNTY ENGINEER
403 LOS ANGELES COUNTY ENGINEERING BLDG.

NOTE: ANY ADDITIONS OR CHANGES ON THIS SHEET MUST BE MADE OR CIRCLED IN RED INK, WITH DATE AND NAME OF PERSON MAKING CHANGE.

Do not extend notes this side of this line.

STATION	B. S.	H. I.	F. S.	ELEV.		
21+00				979 66		
	6 87	986 53				
21+50			12 32	974 21	1x2" & N.	
22+00			9 97	976 56	1x2" & N	
T.P.			0 50	986 03	1x1	
	11 47	997 50				
TP			0 29	997 21	1x1"	
	9 03	1006 24				
			4 00	1002 24	BM SS#4	EL = 1002.24 F.B. 3884-20
	0 61	1002 85				
T.P.			11 40	991 45	1x1	
	0 19	991 64				
T.P.			10 27	981 37	1x1	
	4 02	985 39				
22+50			5 08	980 31	1x1	
23+00			4 36	981 03	1x1	
23+50			4 10	981 29	1x1	
24+00 TP			1 75	983 64	1x1	
	9 84	993 48				
24+50			5 33	988 15	1x1	
TP			1 06	992 42	1x1	

F. B. 3460 PG. 12
Job No. 8804.35 Division No. Notes Red Plotted Profile
Survey of F.G. BONELLI PARK Date Date No.
Survey by J.T. Notes R.A. Notes Chk'd. Checked X-Sec.
Indexed L. PALMER Date Nov 1972 Date JUL 2 1976 Date No.

76-L-298 CE 307 8-70

PLEASE RETURN TO
LOS ANGELES COUNTY ENGINEER
403 LOS ANGELES COUNTY ENGINEERING BLDG.

NOTE: ANY ADDITIONS OR CHANGES ON THIS SHEET MUST BE MADE OR CIRCLED IN RED INK, WITH DATE AND NAME OF PERSON MAKING CHANGE.

Do not extend notes this side of this line.

STATION	B. S.	H. I.	F. S.	ELEV.		
				992 42	1X1	
	11 58	1 004 00				
25+00			7 82	996 18	1X1	
T.P. 25+50			1 53	1002 47	1X1	
	11 69	1014 16				
26+00			6 92	1007 24	1X1	
26+50			1 84	1012 32	1X1	
27± 00			0 61	1013 55	1X1	
27+50			2 25	1011 91	1X1	
28+00			7 16	1007 00	1X1	
T.P.			11 17	1002 99	1X1	
E.C. 28+54.12			1 95	1001 35	1X2 FN	
	1 43	1002 78				
29+00			5 33	997 45	1X2	
29+50			9 53	993 25	1X2	
			11 86	990 92	1X2 FN ℄ RD "A"	
	0 94	991 86				
30+00			2 28	989 58	1X2	
30 +50			9 52	982 34	1X2	
BC 30+93.12			11 36	980 50	1X2 FN	

Profile Notes Red ____ Plotted ____ Job No. 8804.35 Division No. ____ F.B. 360 Pg. 13
No. ____ Date ____ Date ____ Survey of F.G. BONELLI PARK
X-Sec. Notes Chk'd. ____ Checked ____ Survey by SOTRO Notes J.H. Date 11-22-72
No. ____ Date ____ Date ____ Map No. ____ Indexed F. M. PALMERI Date JUL 2 1973

76-L-298 CE 307 8-70

PLEASE RETURN TO
LOS ANGELES COUNTY ENGINEER
403 LOS ANGELES COUNTY ENGINEERING BLDG.

NOTE: ANY ADDITIONS OR CHANGES ON THIS SHEET MUST BE MADE OR CIRCLED IN RED INK, WITH DATE AND NAME OF PERSON MAKING CHANGE.

Do not extend notes this side of this line.

STATION	B. S.	H. I.	F. S.	ELEV.		
31+00		991 86	10 07	981 79	1x2	
31+50			9 16	982 70	1x2	
32+00			9 32	982 54	1x2	
32+50			9 05	982 81	1x2	
33+00			8 84	983 02	1x2	
T.P. 33+50			9 53	982 33	1x2	
T.P.	11 37	993 70	0 57	993 13	1x2	
T.P.	11 15	1004 28	1 46	1002 82	1x1	
BM SS #3	11 49	1014 31	0 14	1014 17	BM SS #3 EL = 1014.156	
					F.B. 3884-27	

F. B. 3460 PG. 14 Job No. 88043 Division No. Notes Red Plotted Profile
Survey of F.G. BONELLI PARK Date Date No. X-Sec.
Survey by SOTRO Notes HENDERSON Notes Chk'd. Checked No.
Indexed L. L. PALMER Date 11-22-72 Date JUL 2 1973 Date

F.B. 3460 Pg. 15

Profile No. ____ Notes Red ____ Plotted ____ Job No. ____ Division No. ____
Date ____ Date ____ Survey of F.G. BONELLI PARK ROAD "A"
X-Sec. No. ____ Notes Chkd. ____ Checked ____ Survey by ____ Notes ____ Date ____
Date ____ Date ____ Map No. ____ Indexed ____ Date ____

X. M. PALMERI JUL 2 [illegible]

PROFILE

BENCH LEVELS ON [illegible]

[illegible] SIG 33100 T. STA

43 + 50

DEC. 6, 1972

STATION	B.S.	H.I.	F.S.	ELEV.

PARTY:
JONES
PULSIFER
BARNETT
MANLEY

NOTE: ANY ADDITIONS OR CHANGES ON THIS SHEET MUST BE MADE OR CIRCLED IN RED INK, WITH DATE AND NAME OF PERSON MAKING CHANGE.

PLEASE RETURN TO
LOS ANGELES COUNTY ENGINEER
403 LOS ANGELES COUNTY ENGINEERING BLDG.

Do not extend notes this side of this line.

76-L298 CE 307 3-61

F.B. 3460 PG. 16

Job No. 8804-35 Division No. 11 Notes Red _____ Plotted _____ Profile

Survey of F. G. BONELLI PARK ROAD "A" Date _____ Date _____ No. _____

Survey by JONES Notes W. BARNETT Notes Chkd. _____ Checked _____ X-Sec.

Indexed L. M. PALMERI Date JUL 2 1976 Date _____ Date _____ No. _____

76-L298 CE 307 3-61

PLEASE RETURN TO

LOS ANGELES COUNTY ENGINEER

403 LOS ANGELES COUNTY ENGINEERING BLDG.

NOTE: ANY ADDITIONS OR CHANGES ON THIS SHEET MUST BE MADE OR CIRCLED IN RED INK, WITH DATE AND NAME OF PERSON MAKING CHANGE

Do not extend notes this side of this line.

STATION	B.S.	H.I.	F.S.	ELEV.		
33+00				983.02	T.B.M. 1x2 PER F.B. 3884 -	
33+50				982.33	1x2	
34+00				985.00	1x2	
34+50				985.72	1x2	
35+00				989.70	1x2	
35+50				988.95	1x2	
36+00				988.18	T.P. 1x2	
36+50				991.54	1x2	
36+71 29				993.21	E.C. 6-5 1x2 + NAIL	
37+00				996.33	T.P. 1x2	
37+50				1001.20	1x2	
T.P.				1005.51		
38+00				1008.83	1x2	
38+50				1011.82	1x2	
39+00				1012.53	1x2	
39+50				1013.63	1x2	
39+63 19				1010.10	B.C. 6-7 1x2 + NAIL	
40+00				1008.04	T.P. 1x2	
40+50				1006.52	1x2	
41+00				1009.32	1x2	
41+50				1006.44		

76-L298 CE 307 3-61

PLEASE RETURN TO
LOS ANGELES COUNTY ENGINEER
403 LOS ANGELES COUNTY ENGINEERING BLDG.

NOTE: ANY ADDITIONS OR CHANGES ON THIS SHEET MUST BE MADE OR CIRCLED IN RED INK, WITH DATE AND NAME OF PERSON MAKING CHANGE.

Do not extend notes this side of this line.

STATION	B.S.	H.I.	F.S.	ELEV.		
42+00				1007.31	1x2	
42+50				1012.04	T.P. 1x2	
43+00				1017.79	1x2	
T.P.				1020.24		
43+50				1022.51	1x2	
T.P.				1018.25		
B.M. SS-3				1014.15	B.M. SS-3 PER F.B. 3884-27	
					EL. 1014.156	

Profile No. ____ Notes Red ____ Plotted ____ Job No. ____ Division No. ____ F.B. 3410 Pg. 17

X-Sec. No. ____ Date ____ Date ____ Survey of F. G. BONELLI PARK ROAD "A"

Notes Chkd. ____ Checked ____ Survey by ____ Notes ____ Date JUL 2 1976

Date ____ Date ____ Map No. ____ Index No. 88 PALMER Date ____

F.B. 3460 PG. 18

Job No. _____ Division No. _____ Notes Red _____ Plotted _____ Profile

Survey of _____ Date _____ Date _____ No. _____

Survey by _____ Notes _____ Notes Chkd. _____ Checked _____ X-Sec.

Indexed _____ Date _____ Date _____ Date _____ No. _____

STATION	B.S.	H.I.	F.S.	ELEV.

76-L266 CE 307 3-61

PLEASE RETURN TO

LOS ANGELES COUNTY ENGINEER

403 LOS ANGELES COUNTY ENGINEERING BLDG.

Do not extend notes this side of this line.

NOTE: ANY ADDITIONS OR CHANGES ON THIS SHEET MUST BE MADE OR CIRCLED IN RED INK, WITH DATE AND NAME OF PERSON MAKING CHANGE

F. B. 7460 PG. 10

Profile No. ____ Notes Red ____ Date ____ Plotted ____ Date ____ Job No. ____ Division No. ____
Survey of F. G. BONELLI PARK ROAD A
X-Sec. No. ____ Notes Chk'd. ____ Date ____ Checked ____ Date ____ Survey by ____ Notes ____ Date ____
Map No. ____ Indexed [illegible] PALMERI Date JUL 2 [illegible]

~~BENCH LEVELS FOR ROAD~~

A FROM STATION 43+95.9

TO STATION 59+00

59+00 — 79+82.91 M. Sotro Party.
12-20-92

STATION	B. S.	H. I.	F. S.	ELEV.

PARTY:

NOTE: ANY ADDITIONS OR CHANGES ON THIS SHEET MUST BE MADE OR CIRCLED IN RED INK, WITH DATE AND NAME OF PERSON MAKING CHANGE.

PLEASE RETURN TO
LOS ANGELES COUNTY ENGINEER
403 LOS ANGELES COUNTY ENGINEERING BLDG.

Do not extend notes this side of this line.

76-L-298 CE 307 8-70

76-L-298 CE 307 8-70

PLEASE RETURN TO
LOS ANGELES COUNTY ENGINEER
403 LOS ANGELES COUNTY ENGINEERING BLDG.

NOTE: ANY ADDITIONS OR CHANGES ON THIS SHEET MUST BE MADE OR CIRCLED IN RED INK, WITH DATE AND NAME OF PERSON MAKING CHANGE.

Do not extend notes this side of this line.

STATION	B. S.	H. I.	F. S.	ELEV.		
Fd. B.M. SS #3				1014 16	B.M. SS #3. ELEV. =	1014.156 F.B. 3884-27
T.P.				1021 31		
E.C. 43+95.9				1027 07		
44+00				1027 57		
+50				1029 19		
45+00				1028 63		
+50				1025 91		
46+00				1026 03		
+50				1027 11		
47+00				1027 71		
+50				1027 82		
48+00				1026 05		
+50				1022 96		
49+00				1019 18		
+50	[illegible]	1016 83		1015 86		
50+00				1012 42		
B.C. 50+19.69				1010 75		
+50				1007 74		
51+00				1003 85		

F. B. 3460 PG. 20

Job No. 3804-35 Division No. 11 Notes Red Plotted Profile

Survey of [illegible] Date Date No.

Survey by [illegible] Notes Notes Chk'd. Checked X-Sec.

Indexed L. M. PALMERI Date JUL 2 1976 Date Date No.

76-L-298 CE 307 8-70

PLEASE RETURN TO
LOS ANGELES COUNTY ENGINEER
403 LOS ANGELES COUNTY ENGINEERING BLDG.

NOTE: ANY ADDITIONS OR CHANGES ON THIS SHEET MUST BE MADE OR CIRCLED IN RED INK, WITH DATE AND NAME OF PERSON MAKING CHANGE.

Do not extend notes this side of this line.

STATION	B. S.	H. I.	F. S.	ELEV.	
51+50				1001 01	
52+00				999 52	
+50				996 34	
53+00				995 06	
+50				995 55	
54+00				994 83	
+50				993 29	
55+00				990 88	
BM #SS-5	1 82	996 95		995 13	BM #SS-5 ELEV = 995.13
55+00			6 07	990 88	
out +50					
56+00					
+50			7 96	988 99	
57+00			7 50	89 45	
+50	10 22	998 72	8 45	988 50	PK IN ROCK
57+64 42			11 20	87 52	Nail + TIN
58+00			8 86	89 86	
+50			2 14	996 58	

Profile No. ____ Notes Red ____ Plotted ____ Job No. ____ Division No. ____
Date ____ Date ____ Survey of F.G. BONELLI PARK ROAD A
X-Sec. No. ____ Notes Chk'd. ____ Checked ____ Survey by ____ Notes ____ Date ____
Date ____ Date ____ Map No. ____ Index No. ____ Date ____

F. B. 34100 PG. 21

76-L-298 CE 307 8-70

PLEASE RETURN TO
LOS ANGELES COUNTY ENGINEER
403 LOS ANGELES COUNTY ENGINEERING BLDG.

NOTE: ANY ADDITIONS OR CHANGES ON THIS SHEET MUST BE MADE OR CIRCLED IN RED INK, WITH DATE AND NAME OF PERSON MAKING CHANGE.

Do not extend notes this side of this line.

STATION	B. S.	H. I.	F. S.	ELEV.	GRADE	℄ Cut		
		998 72						
TP	9 76	1008 06	0 42	998 30				
59+00			~~4 38~~	~~1003 68~~				out
EC 8-3 59+42 78 TP	0 84	1006 04	2 86	1005 20				
BM #SS-5			10 91	995 13				
	12 17	1007 30						
59+00	Reset		4 36	1002 94	998.30	C- 4.64		P.K IN ROCK.
59+50			2 51	1004 89	1001.10	C- 3.79		WIRE SPK & T
60+00			1 90	1005 40	1004.32	C- 1.08		1x2
60+32 59 BC			0 39	1006 91	1006.65	C- 0.26		1x2
	10 78	1017 69						
60+50			9 35	1008 34	1007.95	C- 0.39		1x2
61+00			6 52	1011 17	1011.72	F- 0.55		1x1
61+50			4 51	1013 18	1015.49	F- 2.31		1x2
61+90 40 EC			3 47	1014 22	1018.54	F- 4.32		1x2
62+00			2 97	1014 72	1019.29	F- 4.57		1x2
62+50 TP			0 45	1017 24	1023.03	F- 5.79		1x2
	11 83	1029 07						
63+08 09			5 17	1023 90	1027.40	F- 3.50		1x2
63+48 09 TP	E.V.C.		1 97	1027 10	1030.42	F- 3.32		1x2
	10 60	1037 70						

F. B. 3460 PG. 22

Job No. 390435 Division No. 11 Notes Red ____ Plotted ____ Profile ____

Survey of E. G. Bonilla Area Date ____ Date ____ No. ____

Survey by M. Sotero Notes J. Falsey 12-20-72 Notes Chk'd. ____ Checked ____ X-Sec. ____

Indexed L. H. PALMER Date JUL 2 1978 Date ____ Date ____ No. ____

76-L-298 CE 307 8-70

PLEASE RETURN TO
LOS ANGELES COUNTY ENGINEER
403 LOS ANGELES COUNTY ENGINEERING BLDG.

NOTE: ANY ADDITIONS OR CHANGES ON THIS SHEET MUST BE MADE OR CIRCLED IN RED INK, WITH DATE AND NAME OF PERSON MAKING CHANGE.

Do not extend notes this side of this line.

STATION	B. S.	H. I.	F. S.	ELEV.		GRADE	℄ Cut
		1037 70					
64+00			6 92	1030 78	1×2	1034.34	F-3.56
64+57 75			3 17	1034 53	1×2	1038.69	F-4.16
	11 70	1046 23					
65+07 75			8 47	1037 76	1×2	1042.46	F-4.70
65+50			6 08	1040 15	1×1	1045.65	F-5.50
65+94 92 BC.			3 20	1043 03	1×2	1049.04	F-6.01
66+00			2 78	1043 45	1×2	1049.42	F-5.97
66+ 50 92 BVC	11 40	1054 85	7 88	1046 97	1×2	1053.26	F-6.29
67+00 92 TP	11 99	1063 42	3 42	1051 43	1×2	1057.03	F-5.60
67+50 92			7 06	1056 36	1×2	1060.80	F-4.44
68+02 73			1 15	1062 27	1×2	1064.71	F-2.44
	10 72	1072 99					
68+52.73			5 41	1067 58	1×2	1068.48	F-0.90
69+02 73 TP			2 00	1070 99	1×2	1072.25	F-1.26
69+50	9 46	1080 45	7 06	1073 39	1×2	1075.81	F-2.42
69+58 73 EC			6 64	1073 81	1×2	1076.47	F-2.66
70+00			5 01	1075 44	1×2	1079.58	F-4.14
70+45 90			2 86	1077 59	1×2	1083.04	F-5.45
70+95 90 TP			0 33	1080 12	1×2	1086.81	F-6.69
	11 82	1091 94					

Profile No. ____ Date ____ X-Sec. No. ____ Date ____

Notes Red. ____ Date ____ Notes Chk'd. ____ Date ____

Plotted ____ Date ____ Checked ____ Date ____

Job No. 8804 35 Division No. ____ Survey of F.G. Beale & Park Survey by M. Cotter Notes ____ Date 4-20-72 Map No. ____

F. B. 7446 Pg. 23

76-L-298 CE 307 8-70

PLEASE RETURN TO
LOS ANGELES COUNTY ENGINEER
403 LOS ANGELES COUNTY ENGINEERING BLDG.

NOTE: ANY ADDITIONS OR CHANGES ON THIS SHEET MUST BE MADE OR CIRCLED IN RED INK, WITH DATE AND NAME OF PERSON MAKING CHANGE.

Do not extend notes this side of this line.

STATION	B. S.	H. I.	F. S.	ELEV.	GRADE	℄ Cut or Fill	
		1091 94					
71+45.90			8 45	1083 49	1090.58	F-7.09	1x2
72+00			5 40	1086 54	1094.66	F-8.12	1x2
72+45.56			3 47	1088 47	1098.10	F-9.63	1x2
72+94.92 BC	TP		3 85	1088 09	1101.82	F-13.73	1x2
	3 33	1091 42					
T.P.			11 26	1080 16	SPK IN ROCK		
	10 18	1090 34					
TP			1 76	1088 58			1x2
	11 52	1100 10					
73+00			11 92	1088 18	1102.20	F-14.02	1x2
73+50			10 01	1090 09	1105.97	F-14.88	1x2
74+00			6 60	1093 50	1109.74	F-16.24	1x2
T.P.			1 33	1098 77			1x1
	12 17	1110 94					
74+50			10 77	1100 17	1113.51	F-13.34	1x2
75+00			4 26	1106 68	1117.28	F-10.60	1x2
TP			1 02	1109 92			Rock
	11 98	1121 90					
75+50			9 97	1111 93	1121.05	F-9.12	1x2
TP 76+00			1 26	1120 64	1124.82	F-4.18	1x2

F. B. 3460 PG. 24
Job No. 8804 35 Division No. Notes Red Plotted Profile
Survey of E.G. BONELLI PARK Date Date No.
Survey by M. Sotro Notes J. FALSEY Notes Chk'd. Checked X-Sec.
Indexed L. M. PALMERI Date JUL 2 1970 Date Date No.

76-L298 CE 307 3-61

PLEASE RETURN TO
LOS ANGELES COUNTY ENGINEER
403 LOS ANGELES COUNTY ENGINEERING BLDG.

NOTE: ANY ADDITIONS OR CHANGES ON THIS SHEET MUST BE MADE OR CIRCLED IN RED INK, WITH DATE AND NAME OF PERSON MAKING CHANGE.

Do not extend notes this side of this line.

STATION	B.S.	H.I.	F.S.	ELEV.	GRADE	CUT & FILL		
T.P.				1120 64				
	11 57	1132 21						
76+50			3 81	1128 40	1128.59	F-0.19	1x2	
TP			1 24	1130 97			Rock	
	12 33	1143 30						
77+00			9 66	1133 64	1132.33	C-1.31	Spk Tie	
77+50			5 24	1138 06	1135.71	C-2.35	"	
78+00 T.P.			1 19	1142 11	1138.65	C-3.46	1x2	
	11 99	1154 10						
78+50			9 37	1144 73	1141.16	C-3.57	1x2	
79+00			5 58	1148 52	1143.23	C-5.29	1x2	
79+50 TP			1 51	1152 59	1144.87	C-7.72	1x2	
	10 38	1162 97						
79+82.91 EC			8 36	1154 61	1145.91	C-8.90	1x2 N	
TP			3 37	1159 60			Rock	
	7 92	1167 52						
BM SS#7			2 07	1165 45	BM. SS#7 ELEV = 1165.47			FB 38[illegible]

Profile Notes Red ____ Plotted ____ Job No. 28435 Division No. ____
No. ____ Date ____ Date ____ Survey of EG Bonell Park
X-Sec. ____ Notes Chkd ____ Checked ____ Survey by M. Cortez Notes J. E. Date 7-28-72
No. ____ Date ____ Map No. ____ Index R.M. PALMERDALE Div. 3
F.B. 3460 Pg. 26

F.B. 3460 Pg. 26

Job No. 8804 35 Division No. _____ Notes Red _____ Plotted _____ Profile

Survey of FG BONELLI PARK Date _____ Date _____ No. _____

Survey by M SOTO Notes J. GALSEY Notes Chkd. _____ Checked _____ X-Sec.

Indexed _____ Date _____ Date _____ Date _____ No. _____

STATION	B.S.	H.I.	F.S.	ELEV.

76-L266 CE 307 3-61

PLEASE RETURN TO

LOS ANGELES COUNTY ENGINEER

403 LOS ANGELES COUNTY ENGINEERING BLDG.

Do not extend notes this side of this line.

NOTE: ANY ADDITIONS OR CHANGES ON THIS SHEET MUST BE MADE OR CIRCLED IN RED INK, WITH DATE AND NAME OF PERSON MAKING CHANGE

F.B. 3460 Pg. 27

Profile No. X-Sec. | Notes Red | Date | Notes Chkd. | Plotted | Date | Checked | Job No. 005499 | Division No. | Survey of BONELLI PARK | Survey by TERRANOVA | Notes [illegible] | Date 1-18-73 | Map No. | Indexed | Date

BONELLI PARK

CENTERLINE PROFILE OF ROAD "A" BETWEEN STA. 79+82.91 - 90+31.72

J.N. 005499

JAN 1973

	REFERENCE	PARTY
F.S.	FB 3884 SHT SE-8,9	J. TERRANOVA R. ALMANZAN J. ZBYSENSKI L. KEISNER

ELEV.

H.I.

B.S.

STATION

NOTE: ANY ADDITIONS OR CHANGES ON THIS SHEET MUST BE MADE OR CIRCLED IN RED INK, WITH DATE AND NAME OF PERSON MAKING CHANGE.

PLEASE RETURN TO
LOS ANGELES COUNTY ENGINEER
403 LOS ANGELES COUNTY ENGINEERING BLDG.

Do not extend notes this side of this line.

76-L-298 CE 307 2-63

76-L-298 CE 307 2-63

PLEASE RETURN TO
LOS ANGELES COUNTY ENGINEER
403 LOS ANGELES COUNTY ENGINEERING BLDG.

NOTE: ANY ADDITIONS OR CHANGES ON THIS SHEET MUST BE MADE OR CIRCLED IN RED INK. WITH DATE AND NAME OF PERSON MAKING CHANGE

Do not extend notes this side of this line.

F. B. 3460 PG. 28 Job No. 0054.99 Division No. Notes Red Plotted Profile
Survey of BONELLI PARK Date Date No. X-Sec.
Survey by J.T. Notes ALMANZAN Notes Chkd. Checked
Indexed H. PALMERI Date 1-18-73 Date JUL 2 1973 Date No.

STATION	B.S.	H.I.	F.S.	ELEV.		
BM SS# 7				1165 47	SS#7 ELEV = 1165.469	
	3 63	1169 10			FD. C.E. BM MON UP 5" STAMPED SS-7 RE 7078 W/2" MARKER PIPE 3' E. PER FB 3884-48	
TP			11 94	1157 16		
	6 00	1163 16				
EL. 79+82 91			8 53	54 63	1x2	
80 ~			7 47	55 69	1x2	
+50			5 40	57 76	1x2	
B.C. 80+82 00			4 84	58 32	46. BT. SPK.	
81 ~			6 96	56 20	1x2	
+50 TP			12 00	1151 16	1x2	
	0 17	1151 33				
INT 81+93 30			4 54	46 79	1x2	
E.C. 82+19 68 TP			6 98	44 35	1x2	
+50			10 92	1140 41	1x2	
	1 34	1141 75				
83 ~			8 10	33 65	1x2	
TP			11 55	1130 20		
	6 16	1136 36				
+50			7 19	29 17	1x2	
+90			9 51	26 85	1x2	
TP			8 16	1128 20		

76-L-298 CE 307 2-63

PLEASE RETURN TO
LOS ANGELES COUNTY ENGINEER
403 LOS ANGELES COUNTY ENGINEERING BLDG.

NOTE: ANY ADDITIONS OR CHANGES ON THIS SHEET MUST BE MADE OR CIRCLED IN RED INK, WITH DATE AND NAME OF PERSON MAKING CHANGE.

Do not extend notes this side of this line.

STATION	B. S.	H. I.	F. S.	ELEV.	
TP				1128 20	
	6 13	1134 33			
84+10			7 60	26 73	1x2
+50			8 51	25 82	1x2
+90			10 10	24 23	1x2
85+50			12 24	22 09	1x2
TP			9 21	1125 12	
	0 93	1126 05			
BC. 85+ 90 60			7 22	18 83	1x2
86 ~			7 79	18 26	1x2
+50			10 70	15 35	1x2
87 ~ TP			12 35	1113 70	1x2
	3 53	1117 23			
+50			5 98	11 25	1x2
88 ~			7 64	09 59	1x2
TP			10 93	1106 30	
	3 98	1110 28			
+50			6 40	03 88	1x2
EC 88+96 56			7 32	02 96	1x2
89+50			9 14	01 14	1x2
90 ~			9 83	1100 45	1x2

Profile No. ____ Notes Red ____ Plotted ____ Job No. 006409 Division No. ____
Date ____ Date ____ Survey of BONELLI PARK
X-Sec. No. ____ Notes Chkd. ____ Checked ____ Survey by ____ Notes ____ Date ____
Date ____ Date ____ Map No. ____ Indexed ____ Date JUL 8 [illegible]

F. B. 3460 Pg. 29

76-L-298 CE 307 2-63

PLEASE RETURN TO
LOS ANGELES COUNTY ENGINEER
403 LOS ANGELES COUNTY ENGINEERING BLDG.

NOTE: ANY ADDITIONS OR CHANGES ON THIS SHEET MUST BE MADE OR CIRCLED IN RED INK, WITH DATE AND NAME OF PERSON MAKING CHANGE

Do not extend notes this side of this line.

STATION	B. S.	H. I.	F. S.	ELEV.		
		1110 28				
END ROAD 90 +31 72			8 89	1101 39	1X2 & N	
	10 32	1111 71				
BM SS# 8			2 32	1109 39	BM SS#8 ELEV = 1109.38 NEAR S.W. COR. M.M. GOLF COURSE, ON PROPOSED PARK ROAD "A". FD. CE. BM MON. CEMENTED IN ROCK. ON SIDE HILL. SET 2" MARKER PIPE. 3' N. PER FB 3884-50	

F. B. 3460 PG. 30

Job No. 0054.99 Division No. ____ Notes Red ____ Plotted ____ Profile ____

Survey of BONELLI PARK Date ____ Date ____ No. ____

Survey by J.T. Notes ALMANZAN Notes Chkd. ____ Checked ____ X-Sec. ____

Indexed [redacted] PALMER Date 1-18-73 Date JUL 2 1973 Date ____ No. ____

F.B. [illegible] PG. 31

Profile No. _____ Notes Red _____ Plotted _____ Job No. 0054.99 Division No. _____
Date _____ Date _____ Survey of F.G. BONELLI PARK
X-Sec. No. _____ Notes Chkd. _____ Checked _____ Survey by LIND Notes RJA. Date 1-25-73
Date _____ Date _____ Map No. _____ Indexed [redacted] PALMER Date [redacted]

F.G. BONELLI COUNTY PARK

LEVEL ELEVATIONS ON ROAD "A" FROM STA 4+14.95 - 8+08.09 ON GRS RT. OF ℄.

JN 0054.99

JAN. 1973.

STATION	B.S.	H.I.	F.S.	ELEV.

PARTY
L.K. LIND
B. JACKSON
F. DERBY

NOTE: ANY ADDITIONS OR CHANGES ON THIS SHEET MUST BE MADE OR CIRCLED IN RED INK, WITH DATE AND NAME OF PERSON MAKING CHANGE.

Do not extend notes this side of this line.

PLEASE RETURN TO
LOS ANGELES COUNTY ENGINEER
403 LOS ANGELES COUNTY ENGINEERING BLDG.

76-L-298 CE 307 2-63

76-L-298 CE 307 2-63

PLEASE RETURN TO
LOS ANGELES COUNTY ENGINEER
403 LOS ANGELES COUNTY ENGINEERING BLDG.

NOTE: ANY ADDITIONS OR CHANGES ON THIS SHEET MUST BE MADE OR CIRCLED IN RED INK, WITH DATE AND NAME OF PERSON MAKING CHANGE

Do not extend notes this side of this line.

STATION	B. S.	H. I.	F. S.	ELEV.		
4+14 95				1042 56		
	2 78	1045 34				
5+00			2 05	1043 29	84.9 Rt of ℄	
+50			7 08	1038 26	88.4 " "	
6+00			8 74	1036 60	91.8 " "	
+50			8 42	1036 92	95.4 " "	
7+00			8 72	1036 62	85.6 " "	
	2 94	1039 56				
+50			4 59	1034 97	92.8 " "	
8+08 09 B.C.			5 60	1033 96	101.4 " "	
5+50			6 30	1033 26	℄ 1X1" STAKE	

F.B. 3460 PG. 32

Job No. 0054.99 Division No. Notes Red Plotted Profile

Survey of F.G. BONELLI PARK Date Date No. X-Sec.

Survey by C.K.L. Notes ALMANZAN Notes Chkd. Checked

Indexed E. M. PALMER Date 1-25-73 Date JUL 2 1976 Date No.

F. B. [illegible] PG. [illegible]

Profile No.	Notes Red	Plotted	Job No.	Division No.	
	Date	Date	Survey of PARK ROAD "A", BONELLI PARK		
X-Sec. No.	Notes Chk'd.	Checked	Survey by	Notes	Date
	Date	Date	Map No.	Indexed L. M. PALMERI	Date JUL 2 1976

NOTE: ANY ADDITIONS OR CHANGES ON THIS SHEET MUST BE MADE OR CIRCLED IN RED INK, WITH DATE AND NAME OF PERSON MAKING CHANGE.

PLEASE RETURN TO
LOS ANGELES COUNTY ENGINEER
403 LOS ANGELES COUNTY ENGINEERING BLDG.

Do not extend notes this side of this line.

BONELLI PARK

JN. 0054.99

PARK ROAD "A"

PROFILE ELEVATIONS FROM
4+14.95 TO 8+50

4+14.91 = INTER. OF RD "A"
& PARK RD. "1"

STATION	B. S.	H. I.	F. S.	ELEV.	
					PARTY LIND JACKSON TOLLSON DERBY

76-L-298 CE 307 5-66

76-L-298 CE 307 5-66

PLEASE RETURN TO
LOS ANGELES COUNTY ENGINEER
408 LOS ANGELES COUNTY ENGINEERING BLDG.

NOTE: ANY ADDITIONS OR CHANGES ON THIS SHEET MUST BE MADE OR CIRCLED IN RED INK, WITH DATE AND NAME OF PERSON MAKING CHANGE.

Do not extend notes this side of this line.

STATION	B. S.	H. I.	F. S.	ELEV.	ROAD - "A"
B.M. STATE HIWAY	131	1075 82		1074.51	BM STATE HIGHWAY, EL = 1074.51
T.P.	116	1067 37	961	1066.21	FB 3884-18
T.P.	036	1057 05	1068	1056.69	
T.P.	318	1048 30	1193	1045.12	
4+14.95			574	1042.56	1 x 1 STK
4+50			634	1041.96	"
4+59.96			638	1041.92	"
5+00	017	1040.75	772	1040.58	" (T.P.)
5+50	068	1033.92	751	1033.24	" (T.P.)
6+00			599	1027.93	"
6+50			997	1023.95	"
7+00			1236	1021.56	"
7+50			954	1024.38	"
T.P.	686	1030 31	1047	1023.45	"
B.C. 8+08.09			940	1020.91	1 x 2
8+50			1212	1018.19	"
T.P.	592	1025.63	1060	1019.71	
T.P.	094	1014.95	1162	1014.01	
BM SS-1	073	1004.42	11.26	1003.69	BM SS-1 - EL = 1003.82 FB. 3884-20 (APPEARS TO BE DISTURBED.)
T.P.	060	994 31	1071	993.71	

F. B. 3460 PG. 34

Job No. 0054.99 Division No. ____ Notes Red ____ Plotted ____ Profile ____

Survey of BALDWIN PARK RD A Date ____ Date ____ No. ____

Survey by LIND Notes JACKSON Notes Chk'd. ____ Checked ____ X-Sec. ____

Indexed R. M. PALMERI Date JUL 2 1976 Date ____ Date ____ No. ____

76-L-298 CE 307 5-66

PLEASE RETURN TO
LOS ANGELES COUNTY ENGINEER
403 LOS ANGELES COUNTY ENGINEERING BLDG.

NOTE: ANY ADDITIONS OR CHANGES ON THIS SHEET MUST BE MADE OR CIRCLED IN RED INK, WITH DATE AND NAME OF PERSON MAKING CHANGE.

Do not extend notes this side of this line.

STATION	B. S.	H. I.	F. S.	ELEV.		
T.P.		994.31		993.71		
T.P.	1.03	983.56	11.78	982.53		
T.P.	0.35	974.15	9.76	973.80		
CONTROL PT "A"			10.60	963.55	ELEV = 963.50 CONTROL POINT "A"	

Profile Notes Red____ Plotted____ Job No.____ Division No.____
No.____ Date____ Date____ Survey of____
X-Sec. Notes Chk'd.____ Checked____ Survey by____ Notes____ Date____
No.____ Date____ Date____ Map No.____ Indexed [redacted] PALMER Date JUL 2 [redacted]

F. B. - [illegible] Pg. [illegible]

F. B. 3460 PG. 36

Job No. _____ Division No. _____ Notes Red _____ Plotted _____ Profile

Survey of _____ Date _____ Date _____ No. _____

Survey by _____ Notes _____ Notes Chk'd. _____ Checked _____ X-Sec.

Indexed _____ Date _____ Date _____ Date _____ No. _____

STATION	B. S.	H. I.	F. S.	ELEV.

76-L-298 CE 307 5-66

PLEASE RETURN TO

LOS ANGELES COUNTY ENGINEER

403 LOS ANGELES COUNTY ENGINEERING BLDG.

NOTE: ANY ADDITIONS OR CHANGES ON THIS SHEET MUST BE MADE OR CIRCLED IN RED INK, WITH DATE AND NAME OF PERSON MAKING CHANGE.

Do not extend notes this side of this line.

F.B. 2460 PG. 37

Profile No. ____ Notes Red ____ Date ____ Plotted ____ Date ____ Job No. ____ Division No. ____

X-Sec. No. ____ Notes Chkd. ____ Date ____ Checked ____ Date ____ Survey of F.G. BONELLI PARK RD. A

Survey by ____ Notes ____ Date ____

Map No. ____ Index E. M. PALMERI Date JUL 2 1976

F G BONELLI PARK

BENCH LEVELS

(PROFILE)

SOUTHERLY OF PARK RD. "A"

1+75 to 8+00

10-4-72

PARTY:

MENNE
JONES
PULSIFER
MANLEY
BARNETT

STATION	B.S.	H.I.	F.S.	ELEV.

NOTE: ANY ADDITIONS OR CHANGES ON THIS SHEET MUST BE MADE OR CIRCLED IN RED INK, WITH DATE AND NAME OF PERSON MAKING CHANGE.

PLEASE RETURN TO
LOS ANGELES COUNTY ENGINEER
403 LOS ANGELES COUNTY ENGINEERING BLDG.

Do not extend notes this side of this line.

76-L298 CE 307 3-61

76-L298 CE 307 3-61

PLEASE RETURN TO
LOS ANGELES COUNTY ENGINEER
403 LOS ANGELES COUNTY ENGINEERING BLDG.

NOTE: ANY ADDITIONS OR CHANGES ON THIS SHEET MUST BE MADE OR CIRCLED IN RED INK. WITH DATE AND NAME OF PERSON MAKING CHANGE

Do not extend notes this side of this line.

STATION	B. S.	H. I.	F. S.	ELEV.		
BM SS#2				1048 29	BM SS#2 EL=1048.288 F.B. 3884-19	
					VIA VERDE AVE. + 210 FREEWAY. S.E. COR. 144'±	
					S. E'LY ALONG 6' CHAIN LK. R/W FENCE FROM ✱ PT.	
					IN FENCE + 81.5' N. E'LY @ 90°. C.E. BM MON.	
	10 15	1058 44			SET FLUSH STAMPED: "SS2 RE 7078."	
0+00 ℄			3 45	1054 99	1x2	
RAD. PT.			3 33		1x2 RAD. PT. 45'N OF ℄.	
T.P.			9 52	1049 16		
	0 80	1049 96				
0+36			4 85	1045 11	1x2	
0+80			6 36	1043 60	1x2	
1+34			8 28	1041 68	1x2	
1+92			7 37	1042 59	1x2	
2+31			6 76	1043 20	1x2	
2+71			5 28	1044 68	1x2	
RAD. PT. T.P.			9 63	1040 33	1x2 RAD. PT. 58' S. OF ℄.	
	0 52	1040 85				
T.P.			12 06	1028 79		
	0 46	1029 25				
			11 23	1018 02		

F.B. 3460 PG. 38

Job No. 8804-35 Division No. 11 Notes Red ____ Plotted ____ Profile ____

Survey of F.G. BONELLI PARK Date ____ Date ____ No. ____ X-Sec. ____

Survey by MENNE Notes W. BARNETT Notes Chkd. ____ Checked ____ No. ____

Indexed [redacted] PALMER Date JUL 2 1976 Date ____ Date ____

76-L298 CE 307 3-61

PLEASE RETURN TO
LOS ANGELES COUNTY ENGINEER
403 LOS ANGELES COUNTY ENGINEERING BLDG.

NOTE: ANY ADDITIONS OR CHANGES ON THIS SHEET MUST BE MADE OR CIRCLED IN RED INK, WITH DATE AND NAME OF PERSON MAKING CHANGE.

Do not extend notes this side of this line.

STATION	B.S.	H.I.	F.S.	ELEV.		
T.P.				1018 02		
	1 01	1019 03				
T.P.			10 67	1003 36		
	5 49	1013 85				
BM SS # 1			10 04	1003 81	BM SS #1 EL = 1003.822 FB. 388-1-2[illegible] 1300' ± E'LY ALONG OILED RD. FROM E. END VERDE AVE. BRIDGE OVERPASS 52' ± N. OF [illegible] OF RD. 80' ± W. FROM P.I. #5-6 ALONG SEMI TANG. C.E. BM MON. SET UP 2" STAMPED: [illegible] RE 7078"	

Profile No. X-Sec. No. Notes Red Date Notes Chkd. Date Plotted Date Checked Date Job No. Survey of F. G. Bowell Part Survey by Map No. Notes Date Division No. Date JUL 2 1976

F.B. 3460 Pg. 39

F. B. 3460 PG. 40

Job No._____ Division No._____ Notes Red_____ Plotted_____ Profile

Survey of_____ Date_____ Date_____ No._____

Survey by_____ Notes_____ Notes Chkd._____ Checked_____ X-Sec.

Indexed_____ Date_____ Date_____ Date_____ No._____

STATION	B. S.	H. I.	F. S.	ELEV.

76-L298 CE 307 3-61

PLEASE RETURN TO

LOS ANGELES COUNTY ENGINEER

403 LOS ANGELES COUNTY ENGINEERING BLDG.

Do not extend notes this side of this line.

NOTE: ANY ADDITIONS OR CHANGES ON THIS SHEET MUST BE MADE OR CIRCLED IN RED INK, WITH DATE AND NAME OF PERSON MAKING CHANGE

Profile No. ____ Notes Red ____ Date ____ Plotted ____ Date ____ Job No. 0054.99 Division No. ____ F.B. 3460 PG. 41

X-Sec. No. ____ Notes Chkd. ____ Date ____ Checked ____ Date ____ Survey of F. C. BONELLI PARK

Survey by J P MENNE Notes JPM Date 5-8-73

Map No. ____ Indexed [illegible] PALMERI Date [illegible] 2 [illegible]

NOTE: ANY ADDITIONS OR CHANGES ON THIS SHEET MUST BE MADE OR CIRCLED IN RED INK, WITH DATE AND NAME OF PERSON MAKING CHANGE.

PLEASE RETURN TO
LOS ANGELES COUNTY ENGINEER
403 LOS ANGELES COUNTY ENGINEERING BLDG.

Do not extend notes this side of this line.

X- SECTION

ROAD "A"

STA. 29+00 TO STA. 37+50

ON

GRADED ROAD - OVER FILL

ELEV.

~~ZEISS~~
LEVEL NO. 59691 LENKER ROD NO.

XEROXED TWO COPIES 5-10-73 M.J.
FOR FITCH & INSPECTOR,

F.S.

H.I.

J.P MENNE
N. SMITH
R. MOORE

B.S.

T. MIYAHIRA

STATION

76-L298 CE 307 3-61

76-L298 CE 307 3-61

PLEASE RETURN TO
LOS ANGELES COUNTY ENGINEER
403 LOS ANGELES COUNTY ENGINEERING BLDG.

NOTE: ANY ADDITIONS OR CHANGES ON THIS SHEET MUST BE MADE OR CIRCLED IN RED INK, WITH DATE AND NAME OF PERSON MAKING CHANGE

T.P.
996.75

Do not extend notes this side of this line.

STATION	B. S.	H. I.	F. S.	ELEV.	LENKER ROD USED.		
B.M. W.P.S				987 53	B.M. W.P.S. EL. = 987.53 F.B. 3884-238 BT. SPK. IN. LEAD TOP CONC. HD. WALL ON DRAIN - SOUTH SIDE OF ROAD APPROX. STA. 30+90±		
					LEFT	℄	RIGHT
29+00				998 7			
				999 1			31' TOE SLOPE
				1008 3			59.5' TOP CUT
				998 7	22'	TOP BANK	
				992 2	55'	BRK.	
				982 7	84'	TOE S.	
29+50				996.9			
				996.7			30' EDGE RD.
				995.6			80' (PUMPING SITE)
				996.8	24'	TOP BANK	
				992.5	43'	BRK.	
				986.0	57'	TOE SLOPE	
30+00				995.2			
				995.1			22' EDGE RD
				995.5			72' (PUMPING SITE)
				994.6	23'	TOP BANK	
				990.6	41'	BRK.	

F.B. 3460 PG. 42
Job No. 0054.99 Division No. Notes Red Plotted Profile
Survey of F.G. BONELLI PARK Date Date No.
Survey by J.P. MEWE Notes J DM Notes Chkd. Checked X-Sec.
Indexed L. M. PALMERT Date JUL 2 1976 Date Date No.

76-L298 CE 307 3-61

PLEASE RETURN TO
LOS ANGELES COUNTY ENGINEER
403 LOS ANGELES COUNTY ENGINEERING BLDG.

NOTE: ANY ADDITIONS OR CHANGES ON THIS SHEET MUST BE MADE OR CIRCLED IN RED INK, WITH DATE AND NAME OF PERSON MAKING CHANGE.

Do not extend notes this side of this line.

STATION	B.S.	H.I.	F.S.	ELEV.	LEFT		℄	RIGHT	
30+00				982.1		TOE SLOPE			
30+50				993.7			℄		
				993.6				20'	TOP BANK
				986.1				39'	TOE SLOPE
				992.8	23'	TOP BANK			
				979.3	48'	TOE SLOPE			
31+00				992.2			℄		
				992.1				22'	TOP BANK
				986.6				39	TOE SLOPE
				991.8	23'	TOP BANK			
				979.8	46'	TOE SLOPE			
31+50				991.1			℄		
				990.9				22'	TOP BANK
				988.6				26'	BRK
				986.1				46'	TOE SLOPE
				990.3	24'	TOP BANK			
				979.8	41'	TOE SLOPE			
32+00				990.4			℄		
				989.9				22'	TOP BANK
				988.3				26'	BRK
				986.5				45'	TOE SLOPE

Profile No. ____ Notes Red ____ Plotted ____ Job No. 0054.99 Division No. ____
X-Sec. No. ____ Date ____ Date ____ Survey of R.C. BOVELLI PARK
Notes Chkd. ____ Checked ____ Survey by J.P. MIRANDA Notes J.P.M. Date 5-8-73
Date ____ Date ____ Map No. ____ Index No. ____ PALMERI Date JUL 2 1973

F.B. 341-0 Pg. 43

76-L298 CE 307 3-61

PLEASE RETURN TO
LOS ANGELES COUNTY ENGINEER
403 LOS ANGELES COUNTY ENGINEERING BLDG.

NOTE: ANY ADDITIONS OR CHANGES ON THIS SHEET MUST BE MADE OR CIRCLED IN RED INK. WITH DATE AND NAME OF PERSON MAKING CHANGE

Do not extend notes this side of this line.

STATION	B. S.	H. I.	F. S.	ELEV.	LEFT		℄	RIGHT	
32+00				989 9	28'	TOP BANK			
				981 4	44'	TOE SLOPE			
32+50				989 5			℄		
				989 7				23'	TOP BANK
				987 9				27'	BKR.
				987 3				41'	TOE SLOPE
				989 4	31'	TOP BANK.			
				981 0	47'	TOE SLOPE			
33+00				988 9			℄		
				989 0				24'	TOP BANK
				986 4				35'	TOE
				988 4	31'	TOP BANK			
				980 4	46'	TOE SLOPE			
33+50				988 6			℄		
				988 6				24'	TOP BANK
				985 5				32'	TOE SLOPE
				988 6	29'	TOP BANK			
				984 1	39'	TOE SLOPE			
34+00				988 4			℄		
				988 3				22'	TOP BANK
				985 7				37'	TOE S.

F.B. 3460 PG. 44

Job No. 005499 Division No. Notes Red Plotted Profile

Survey of E.C. BOWELL PARK Date Date No. X-Sec.

Survey by J. DMENUE Notes J.P.M. Notes Chkd. Checked

Indexed L. M. PALMERI Date JUL 2 1976 Date Date No.

76-L298 CE 307 3-61

PLEASE RETURN TO
LOS ANGELES COUNTY ENGINEER
403 LOS ANGELES COUNTY ENGINEERING BLDG.

NOTE: ANY ADDITIONS OR CHANGES ON THIS SHEET MUST BE MADE OR CIRCLED IN RED INK, WITH DATE AND NAME OF PERSON MAKING CHANGE.

Do not extend notes this side of this line.

STATION	B.S.	H.I.	F.S.	ELEV.	LEFT		℄	RIGHT	
34+00				988 0	23'	TOP BANK			
				985 4	33'	TOE SLOPE			
34+50				988 5			℄		
				988 4				20'	BRK
				986 7				39'	TOE
				988 5	24'	TOP BANK			
				986 0	30'	TOE S.			
35+00				989 5			℄		
				989 4				20'	BRK
				988 4				37'	TOE
				989 4	24'	TOP BANK			
				987 3	31'	TOE S.			
35+50				990 2			℄		
				990 3				19'	BRK
				989 6				30'	TOE
				990 4	24'	TOP BANK			
				988 7	29'	TOE S.			
36+00				991 4			℄		
				991 6				20'	BRK
				992 9				34'	BRK
				991 7	23'	TOP BANK			

Profile No. ____ Notes Red ____ Plotted ____ Job No. 005419 Division No. ____ F.B. 2460 Pg. 45
X-Sec. No. ____ Date ____ Date ____ Survey of F.C. BOVELLI PARK
Notes Chkd. ____ Checked ____ Survey by [illegible] Notes [illegible] Date 5-8-73
Date ____ Date ____ Map No. ____ Index [illegible] PALMERY Date [illegible]

76-L298 CE 307 3-61

PLEASE RETURN TO
LOS ANGELES COUNTY ENGINEER
403 LOS ANGELES COUNTY ENGINEERING BLDG.

NOTE: ANY ADDITIONS OR CHANGES ON THIS SHEET MUST BE MADE OR CIRCLED IN RED INK, WITH DATE AND NAME OF PERSON MAKING CHANGE

Do not extend notes this side of this line.

STATION	B. S.	H. I.	F. S.	ELEV.	LEFT		℄	RIGHT
36+00				990 2	28'	TOE SLOPE		
36+50				992 9			℄	
				993 3			26'	TOE S.
				999 8			46'	TOP CUT
				992 6	26'	TOP BANK		
				990 8	40'	BRK.		
37+00				994 9			℄	
				995 6			29'	TOE S.
				1002 3			45'	ON SLOPE
				994 3	25'	TOP BANK		
				992 5	39'	BRK.		
37+50				997 4			℄	
				997 8			29'	TOE S.
				1002 3			38'	ON SLOPE
				997 0	25'	TOP BANK.		
				995 5	48'	BRK.		
T.P.				1001 44				
T.P.				1009 37				
B.M. SS-3				1014 11	B.M. SS-3	EL: 1014.156		F.B. 3884-27

F.B. 3460 PG. 46 | Job No. 0054-99 | Division No. | Notes Red | Plotted | Profile
Survey of F.C. BONELLI PARK | Date | Date | No.
Survey by J.P. MENNE | Notes J.P.M. | Notes Chkd. | Checked | X-Sec.
Indexed [redacted] PALMER | Date JUL 2 19[illegible] | Date | Date | No.

F. B. 2410 PG. 47

Profile No. ____ Notes Red ____ Plotted ____ Job No. ____ Division No. ____
Date ____ Date ____ Survey of F. G. BONELLI PARK
X-Sec. No. ____ Notes Chk'd. ____ Checked ____ Survey by [illegible] Notes ____ Date ____
Date ____ Date ____ Map No. ____ Indexed S. M. PALMER Date JUL 2 [illegible]

F. G. BONELLI PARK

J.N. 8804.35

CROSS SECTIONS
ON OVERFILL AREA

CROSS SECTIONS ON PARK ROAD "A"

STA. 50+00 ELY. TO STA. 72+94.92 B.C.

OVERFILL AREA BY CONTRACTOR

ELEV.	
F. S.	PARTY PETRI, G. WALSH, M. BOXETH, D. MOYA, E STA. 50+00 TO STA. 60+00
H. I.	PARTY BROWN, L.L. MASSEY, R. DOMINGUEZ, C. FISHER, L. STA. 61+00 TO STA. 72+94.92 B.C.
B. S.	
STATION	

NOTE: ANY ADDITIONS OR CHANGES ON THIS SHEET MUST BE MADE OR CIRCLED IN RED INK, WITH DATE AND NAME OF PERSON MAKING CHANGE.

PLEASE RETURN TO
LOS ANGELES COUNTY ENGINEER
403 LOS ANGELES COUNTY ENGINEERING BLDG.

Do not extend notes this side of this line.

76-L-298 CE 307 5-66

76-L-298 CE 307 5-66

PLEASE RETURN TO
LOS ANGELES COUNTY ENGINEER
403 LOS ANGELES COUNTY ENGINEERING BLDG.

NOTE: ANY ADDITIONS OR CHANGES ON THIS SHEET MUST BE MADE OR CIRCLED IN RED INK, WITH DATE AND NAME OF PERSON MAKING CHANGE.

Do not extend notes this side of this line.

STATION	B. S.	H. I.	F. S.	ELEV.	PARK ROAD "A"	
Fd. B.M.S.S.#5				995 13	B.M.S.S.#5. Elev. = 995.13. F.B. 3884-29, C.E.B.M. Mon. up 3".	
					Left.	℄ Right
50+00				1011 3		℄
				1011 6		30' Bot. Cut
				1015 5		38' on Slope
				1010 2	35' Top Fill	
				1003 8	62' Bot. Fill	
51+00				1006 1		℄
				1006 0		27' Bot. Cut.
				1008 9		34' Top Cut
				1005 4	36' Top Fill	
				1000 7	71' Bot. Fill	
52+00				1003 1		℄
				1002 3		25' Top Fill
				1000 9		30' Bot. Fill
				1002 8	26' Top Fill	
				999 2	65' Toe Slope	

F. B. 3460 Pg. 48 Job No. 8804 35 Division No. Notes Red Plotted Profile
Survey of F. G. BONELLI PARK Date Date No.
Survey by PETRI G. Notes PETRI G. Notes Chk'd. Checked X-Sec.
Indexed R. M. PALMER Date JUL 2 1976 Date Date No.

76-L-298 CE 307 5-66

PLEASE RETURN TO
LOS ANGELES COUNTY ENGINEER
403 Los Angeles County Engineering Bldg.

NOTE: ANY ADDITIONS OR CHANGES ON THIS SHEET MUST BE MADE OR CIRCLED IN RED INK, WITH DATE AND NAME OF PERSON MAKING CHANGE.

Do not extend notes this side of this line.

STATION	B. S.	H. I.	F. S.	ELEV.	Left		℄	Right	
53+00				998 6			℄		
				998 0				27'	Top [illegible]
				995 4				34'	Bot. [illegible]
				998 4	25'	Top Brk.			
				997 6	30'	Bat "			
				998 3	54'	on Slope			
54+00				994 7			℄		
				994 5				27'	Top Fill
				991 8				32'	Bot. "
				993 9	25'	Bot. Brk.			
				995 4	28'	Top "			
				996 6	45'	Bot. Brk.			
				1000 9	55'	Top Cut.			
55+00				991 7			℄		
				991 7				16'	Top Brk [illegible]
				988 3				25'	conc. [illegible] on slope
				990 1				51'	Nat. Gr[illegible]
				991 5	28'	Bot. Brk			
				992 3	33'	Top "			
				992 6	46'	Bot. "			
				997 2	65'	on Slope			

Profile No. ____ Notes Red. ____ Date ____ Plotted ____ Date ____ Job No. ____ Division No. ____
X-Sec. No. ____ Notes Chk'd. ____ Date ____ Checked ____ Date ____ Survey of [illegible] Survey by ____ Date ____ Notes ____
Map No. ____ Date ____ Index [illegible] PALMER Date JUL 2 [illegible]

F. B. [illegible] Pg. 10

76-L-298 CE 307 5-66

PLEASE RETURN TO
LOS ANGELES COUNTY ENGINEER
403 LOS ANGELES COUNTY ENGINEERING BLDG.

NOTE: ANY ADDITIONS OR CHANGES ON THIS SHEET MUST BE MADE OR CIRCLED IN RED INK, WITH DATE AND NAME OF PERSON MAKING CHANGE.

Do not extend notes this side of this line.

STATION	B. S.	H. I.	F. S.	ELEV.	Left.		℄	Right	
56+00				990 7			℄		
				990 5				22'	Brk.
				991 9				40'	Top Brk
				990 3				46'	Bot. Ditch
				992 1				51'	Top Bank
				989 9	38'	Ground			
				990 2	60'	"			
57+00				992 2			℄		
				992 1				22'	Top Brk
				991 3				27'	Bot. "
				993 6				65'	on Slope
				992 1	25'	Top Brk.			
				990 2	53'	on Slope			
58+00				995 9			℄		
				995 3				24'	Top Brk
				994 3				28'	Bot. "
				993 9				32'	" "
				996 2				40'	on Slope
				995 6	24'	Top Brk			
				986 2	43'	Bot. Brk.			
				989 4	56'	Top Conc. Wing Wall. (on Slope)			

F. B. 3460 Pg. 50

Job No. 8802-35 Division No. Notes Red Plotted Profile
Survey of F. G. Bonelli Park Date Date No.
Survey by Petri G. Notes Petri G. Notes Chk'd. Checked X-Sec.
Indexed [redacted] PALMERI Date JUL 2 1976 Date Date No.

76-L-298 CE 307 5-66

PLEASE RETURN TO
LOS ANGELES COUNTY ENGINEER
403 LOS ANGELES COUNTY ENGINEERING BLDG.

NOTE: ANY ADDITIONS OR CHANGES ON THIS SHEET MUST BE MADE OR CIRCLED IN RED INK, WITH DATE AND NAME OF PERSON MAKING CHANGE.

Do not extend notes this side of this line.

STATION	B. S.	H. I.	F. S.	ELEV.	Left		Right	
59+00				1000 7			℄	
				1000 2			23'	Top Brk
				999 7			27'	Bot.
				999 6			30'	"
				1001 6			47'	on Sl
				1000 3	24'	Top Brk		
				998 4	29'	Bot. "		
				997 9	34'	" "		
				1002 6	50'	on Slope		
60+00				1006 7			℄	
				1006 4			24'	Top Brk
				1004 7			28'	Bot Brk
				1004 8			34'	" "
				1001 4			43'	on Sl
				1006 8	22'	Top Brk		
				1005 6	25'	Bot. "		
				1005 1	32'	" "		
				1011 2	45'	Top Slope		
							TP 1003.09 = E.2.	

Profile Notes Red ____ Plotted ____ Job No. ____ Division No. ____
No. ____ Date ____ Date ____ Survey of F.C. Rinehart Mark
X-Sec. Notes Chk'd. ____ Checked ____ Survey by ____ Notes ____ Date ____
No. ____ Date ____ Date ____ Map No. ____ Index W. H. PALMER Date JUL 2 1976

F. B. 24[illegible] PG. 57

76-L-298 CE 307 5-66

PLEASE RETURN TO
LOS ANGELES COUNTY ENGINEER
403 LOS ANGELES COUNTY ENGINEERING BLDG.

NOTE: ANY ADDITIONS OR CHANGES ON THIS SHEET MUST BE MADE OR CIRCLED IN RED INK, WITH DATE AND NAME OF PERSON MAKING CHANGE.

Do not extend notes this side of this line.

STATION	B. S.	H. I.	F. S.	ELEV.	LEFT	RIGHT
60+32 59				1008 9		℄
				1007		25' TOP FILL
				1007 4		29' BOT. BRK
				1007 3		32' BOT. BRK.
				1011 3		38' SIDE SLOPE
				1008 9	21' TOP FILL	
				1007 2	27' BOT. BRK.	
				1007 5	36' BOT. BRK.	
				1012 4	46° SIDE SLOPE	
T.P.				1012 12	T.P.	
61+00				1013 9		℄
				1014 0		22' TOP FILL
				1014 0		25 BOT. BRK.
				1016 9		36' TOP CUT
				1013 9	25' TOP FILL	
				1011 4	32' BOT. BRK.	
				1011 8	36' BOT. BRK.	
				1015 6	44' TOP CUT	

F. B. 3460 Pg. 52
Job No. 3804 35
Division No. ____ Notes Red ____ Plotted ____ Profile
Survey of F. G. BONELLI PARK Date ____ Date ____ No. ____
Survey by L. L. BROWN Notes L. L. B. Notes Chk'd. ____ Checked ____ X-Sec.
Indexed L. H. PALMER Date JUL 2 1976 Date ____ Date ____ No. ____

76-L-298 CE 307 8-70

PLEASE RETURN TO
LOS ANGELES COUNTY ENGINEER
403 LOS ANGELES COUNTY ENGINEERING BLDG.

NOTE: ANY ADDITIONS OR CHANGES ON THIS SHEET MUST BE MADE OR CIRCLED IN RED INK, WITH DATE AND NAME OF PERSON MAKING CHANGE.

Do not extend notes this side of this line.

STATION	B. S.	H. I.	F. S.	ELEV.	LEFT	RIGHT
61+90.40 E.C.				1020 71	T.P.	℄
62+00				1021 50		℄
				1021 4		24' TOP FILL
				1018 9		31' BOT " NAT
				1020 9	24' TOP FILL	
				1019 1	29' BOT. BRK.	
				1018 8	35' " BRK.	
				1020 3	41' TOP CUT	
63+00 T.P.				1029 12	T.P.	℄
				1029 2		24' TOP FILL
				1024 2		34' BOT. NAT
				1025 2		49' NAT [illegible]
				1029 3	24' TOP FILL	
				1025 4	32' BOT. BRK.	
				1025 5	37' " BRK.	
				1026 9	44' TOP CUT	

Profile Notes Red ____ Plotted ____ Job No. [illegible] Division No. ____
No. ____ Date ____ Date ____ Survey of F. G. BONELLI PARK
X-Sec. Notes Chk'd. ____ Checked ____ Survey by ____ Notes ____ Date ____
No. ____ Date ____ Date ____ Map No. ____ Index [redacted] PALMERI Date JUL 2 [illegible]

F. B. [illegible] PG. [illegible]

76-L-298 CE 307 8-70

PLEASE RETURN TO
LOS ANGELES COUNTY ENGINEER
403 LOS ANGELES COUNTY ENGINEERING BLDG.

NOTE: ANY ADDITIONS OR CHANGES ON THIS SHEET MUST BE MADE OR CIRCLED IN RED INK, WITH DATE AND NAME OF PERSON MAKING CHANGE.

Do not extend notes this side of this line.

STATION	B. S.	H. I.	F. S.	ELEV.	LEFT	RIGHT
64+00				1036 5		℄
				1036 2		24' TOP FILL
				1032 0		33' SIDE SLOPE
				1037 3	25' TOP FILL	
				1033 2	35' BOT. BRK.	
				1034 8	44' TOP CUT	
T.P.				1038 22	T.P.	
65+00				1044 7		℄
				1043 4		24' TOP FILL
				1038 7		37' SIDE SLOPE
				1045 5	26' TOP FILL	
				1040 3	35' BOT. BRK.	
				1041 8	46' TOP CUT	
T.P.				1047 27	T.P.	
66+00				1051 9		℄
				1050 8		25' TOP FILL
				1047 3		33' SIDE SLOPE
				1052 6	27' TOP FILL	
				1047 5	36' BOT. BRK.	
				1048 6	46' TOP CUT	

F. B. 3460 PG. 54
Job No. 8804 35 Division No. Notes Red Plotted Profile
Survey of F. G. BONELLI PARK Date Date No. X-Sec.
Survey by L. L. BROWN Notes L. L. B. Notes Chk'd. Checked No.
Indexed [redacted] PALMERI Date JUL 2 1978 Date Date

76-L-298 CE 307 8-70

PLEASE RETURN TO
LOS ANGELES COUNTY ENGINEER
403 LOS ANGELES COUNTY ENGINEERING BLDG.

NOTE: ANY ADDITIONS OR CHANGES ON THIS SHEET MUST BE MADE OR CIRCLED IN RED INK, WITH DATE AND NAME OF PERSON MAKING CHANGE.

Do not extend notes this side of this line.

STATION	B. S.	H. I.	F. S.	ELEV.	LEFT	RIGHT
T.P.				1056 18	T.P.	
67+00				1060 0		℄
				1058 5		24' TOP FILL
				1054 0		35' BOT. BRK.
				1057 7		45' TOP CUT
				1061 0	24' TOP FILL	
				1055 3	37' BOT. BRK.	
				1055 6	44' BOT. BRK.	
				1057 9	48' TOP CUT	
T.P.				1065 18	T.P.	
68+00				1067 2		℄
				1065 7		24' TOP FILL
				1062 9		32' BOT. BRK.
				1070 7		47' TOP CUT
				1068 6	24' TOP FILL	
				1063 7	38' BOT. BRK.	
				1063 6	42' " BRK.	
				1068 6	56' TOP CUT	
T.P.				1073 80	T.P.	

Profile No. ____ Notes Red ____ Plotted ____ Job No. [illegible] Division No. ____
Date ____ Date ____ Survey of F.G. BONELLI PARK
X-Sec. No. ____ Notes Chk'd. ____ Checked ____ Survey by ____ Notes ____ Date ____
Date ____ Date ____ Map No. ____ Index [illegible] PALMER Date JUL 3 [illegible]

F. B. [illegible] PG. [illegible]

76-L-298 CE 307 8-70

PLEASE RETURN TO
LOS ANGELES COUNTY ENGINEER
403 LOS ANGELES COUNTY ENGINEERING BLDG.

NOTE: ANY ADDITIONS OR CHANGES ON THIS SHEET MUST BE MADE OR CIRCLED IN RED INK, WITH DATE AND NAME OF PERSON MAKING CHANGE.

Do not extend notes this side of this line.

STATION	B. S.	H. I.	F. S.	ELEV.	LEFT	RIGHT
69+00				1074 5		℄
				1072 9		24' TOP FILL
				1069 1		34' BOT. BRK
				1070 0		42' NAT. GRD.
				1075 5	25' TOP FILL	
				1071 7	35' BOT. BRK.	
				1071 8	37' " BRK.	
				1075 8	46' TOP CUT	
B.M.S.S. #6				1080 27	B.M. S.S. #6 ELEV. 1080.272 F.B. 3884-30	
70+00				1081 0		℄
				1079 4		23' TOP FILL
				1074 9		34' BOT. NAT. GRD.
				1081 6	23' TOP FILL	
				1078 3	33' BOT. BRK.	
				1078 4	37 BOT. BRK.	
				1081 4	48' TOP CUT	
T.P.				1082 14	T.P.	

F. B. 3460 PG. 56
Job No. 8804 35 Division No. Notes Red Plotted Profile
Survey of F. G. BONELLI PARK Date Date No.
Survey by L.L. BROWN Notes L.L.B. Notes Chk'd. Checked X-Sec.
Index [redacted] PALMER Date JUL 2 1976 Date Date No.

76-L-298 CE 307 8-70

PLEASE RETURN TO
LOS ANGELES COUNTY ENGINEER
403 LOS ANGELES COUNTY ENGINEERING BLDG.

NOTE: ANY ADDITIONS OR CHANGES ON THIS SHEET MUST BE MADE OR CIRCLED IN RED INK, WITH DATE AND NAME OF PERSON MAKING CHANGE.

Do not extend notes this side of this line.

STATION	B. S.	H. I.	F. S.	ELEV.	LEFT	RIGHT
71+00				1087 60	T.P.	℄
				1086 6		24' TOP FILL
				1079 6		43' BOT. MAT. BRK
				1086 7	23' TOP FILL	
				1084 3	44' BOT. BRK.	
				1086 0	48' TOP CUT	
72+00 T.P.				1094 45	T.P.	℄
				1094 2		26' TOP FILL
				1088 4		38' SIDE SLOPE
				1094 5	25' TOP FILL	
				1091 3	50' BOT. BRK.	
				1092 6	55' TOP CUT	
72+94 92 B.C.				1101 18	T.P.	℄
				1101 1		24' TOP FILL
				1094 7		42' SIDE SLOPE
				1100 6	26' TOP FILL	
				1097 3	54' BOT. BRK	
				1098 3	73' TOP CUT	
				1089 11	T.P.	
B.M. S.S. #6				1080 27	B.M. S.S. #6 ELEV. 1080.272 F.B. 388	

Profile Notes Red ____ Plotted ____ Job No. 884 35 Division No. ____ F.B. [illegible] PG. 17
No. ____ Date ____ Date ____ Survey of F.C. BONELLI PARK
X-Sec. Notes Chk'd. ____ Checked ____ Survey by [illegible] Notes ____ Date ____
No. ____ Date ____ Date ____ Map No. ____ Indexed M. PALMER Date JUL 2 [illegible]

F. B. 3460 PG. 58 | Job No. ____ Division No. ____ Notes Red ____ Plotted ____ Profile

Survey of ____ Date ____ Date ____ No. ____

Survey by ____ Notes ____ Notes Chk'd. ____ Checked ____ X-Sec.

Indexed ____ Date ____ Date ____ Date ____ No. ____

STATION	B. S.	H. I.	F. S.	ELEV.
Blank				

Do not extend notes this side of this line.

PLEASE RETURN TO
LOS ANGELES COUNTY ENGINEER
403 LOS ANGELES COUNTY ENGINEERING BLDG.

NOTE: ANY ADDITIONS OR CHANGES ON THIS SHEET MUST BE MADE OR CIRCLED IN RED INK, WITH DATE AND NAME OF PERSON MAKING CHANGE.

76-L-298 CE 307 B-70

F. B. PG. 9

Profile No. Notes Red Date Plotted Date Job No. 8804.35 Division No. 11
Survey of F.G. Bonelli Park
X-Sec. No. Notes Chk'd. Date Checked Date Survey by Petri Notes M.A.W. Date 5-17-
Map No. Indexed J. M. PALMERI Date JUL 2 1976

J.N. 8804.35

F. G. Bonelli Park

Park Road "A"

℄ Profile From E.C. 88+96.56

To E.C. 92+85.81

Petri
Walsh
Moya
Boreth

STATION	B. S.	H. I.	F. S.	ELEV.

NOTE: ANY ADDITIONS OR CHANGES ON THIS SHEET MUST BE MADE OR CIRCLED IN RED INK, WITH DATE AND NAME OF PERSON MAKING CHANGE.

PLEASE RETURN TO
LOS ANGELES COUNTY ENGINEER
403 LOS ANGELES COUNTY ENGINEERING BLDG.

Do not extend notes this side of this line.

76-L-298 CE 307 5-66

76-L-298 CE 307 5-66

PLEASE RETURN TO
LOS ANGELES COUNTY ENGINEER
403 LOS ANGELES COUNTY ENGINEERING BLDG.

NOTE: ANY ADDITIONS OR CHANGES ON THIS SHEET MUST BE MADE OR CIRCLED IN RED INK, WITH DATE AND NAME OF PERSON MAKING CHANGE.

Do not extend notes this side of this line.

STATION	B. S.	H. I.	F. S.	ELEV.		
Fd. B.M. SS#8				1109 38	B.M. SS#8. Elev. = 1109.38. F.B. 3884-50.	
					C.E. Br. Cap Mon. in Conc.	
E.C. 88+96.56				1107 01		
89+00				1106 90		
89+50				1104 72		
90+00				1103 60		
B.C. 90+31.72				1102 41		
90+50				1102 58		
91+00				1101 16		
91+50				1098 30		
⊙				1097 67 T.?		
92+00				1094 60		
92+50				1090 46		
E.C. 92+85.81	⊙			1089 41		
⊙				1080 53		
⊙				1071 98		
⊙				1066 32		
T.B.M				1069 31	TBM - Elev. - 1069.29 - FB 3884-51	
					Bt. Snk in N. Side 12" Tree (M.M. Golf Course)	

Lenker Rod used

F.B. 3460 Pg. 60

Job No. 8804.35 Division No. 11 Notes Red ____ Plotted ____ Profile ____

Survey of F.G. Bonelli Park Date ____ Date ____ No. ____

Survey by Petri Notes M.A.W. Notes Chk'd. ____ Checked ____ X-Sec. ____

Indexed L. M. PALMERI Date JUL 2 1978 Date ____ Date ____ No. ____

76-L-298 CE 307 8-70

PLEASE RETURN TO
LOS ANGELES COUNTY ENGINEER
403 LOS ANGELES COUNTY ENGINEERING BLDG.

NOTE: ANY ADDITIONS OR CHANGES ON THIS SHEET MUST BE MADE OR CIRCLED IN RED INK, WITH DATE AND NAME OF PERSON MAKING CHANGE.

Do not extend notes this side of this line.

STATION	B. S.	H. I.	F. S.	ELEV.			
FL BM SSE 3				1109 38	BM SSE 3 Elev = 1109.38 FB 3834-20		
T.P.				1101 16			
T.P.				1094 60			92+00
T.P.				1090.46	GRADE	CUT / FILL	92+50
93+00				1089 17	1099.00	F-9.83	
93+50				1088 53	1098.50	F-9.97	
94+00				1088 32	1098.00	F-9.68	
94+50				1087 01	1097.50	F-9.49	
⊙				1091 11			[illegible]
95+00				1091 95	1097.00	F-5.05	
95+50				1092 22	1096.50	F-4.28	
95+57.52 BC				1092 52	1096.43	F-3.91	
96+00				1091 42	1095.99	F-4.57	
96+50				1092 03	1095.20	F-3.17	
97+00				1091 94	1094.00	F-2.06	
97+50				1090 95	1092.38	F-1.43	
⊙				1088 41			
98+00				1085 63	1090.42	F-4.79	Edge of Fill
98+50				1082 96	1088.42	F-5.46	
99+00				1081 88	1086.43	F-4.55	
99+50				1078 92	1084.44	F-5.52	

Profile Notes Red ____ Plotted ____ Job No. [illegible] Division No. ____
No. ____ Date ____ Date ____ Survey of F.G. BONSEGUI PARK
X-Sec. ____ Notes Chk'd. ____ Checked ____ Survey by [illegible] Notes ____ Date [illegible]
No. ____ Date ____ Date ____ Map No. ____ Intake PALMERI Date JUL 2 [illegible]

F. B. [illegible] PG. 61

F. B. 3460 PG. 62

Job No. 8304 35 Division No. _____ Notes Red _____ Plotted _____ Profile

Survey of F.G. BONELLI PARK Date _____ Date _____ No. _____

Survey by M. SotRo Notes J.F. Notes Chk'd. _____ Checked _____ X-Sec.

Indexed T. M. PALMERI Date JUL 2 1976 Date _____ Date _____ No. _____

76-L-298 CE 307 8-70

PLEASE RETURN TO

LOS ANGELES COUNTY ENGINEER

403 LOS ANGELES COUNTY ENGINEERING BLDG.

NOTE: ANY ADDITIONS OR CHANGES ON THIS SHEET MUST BE MADE OR CIRCLED IN RED INK, WITH DATE AND NAME OF PERSON MAKING CHANGE.

Do not extend notes this side of this line.

STATION	B. S.	H. I.	F. S.	ELEV.		
100+00				1075.87	GRADE 1082.44	CUT/FILL F-6.57
100+50				1073.35	1080.45	F-7.10
100+65 ±±	E.C.			1072.56	1079.83	F-7.27
						1072.56

F.B. 3460 PG. 63

Profile No. ____ Notes Red ____ Date ____ Plotted ____ Date ____ Job No. 8804 35 Division No. ____

X-Sec. No. ____ Notes Chkd. ____ Date ____ Checked ____ Date ____ Survey of F.G. BONELLI REG. PARK

Survey by MENNE Notes N.S. Date 5-22-73

Map No. ____ Indexed [illegible] PALMERS Date [illegible]

F.G. BONELLI REGIONAL PARK

PROFILE

PARK ROAD "A"

STA 100+65.44 TO 114+06.94

J. MENNE
N. SMITH
R. MOORE
T. MIYAHIRA

STATION	B.S.	H.I.	F.S.	ELEV.

NOTE: ANY ADDITIONS OR CHANGES ON THIS SHEET MUST BE MADE OR CIRCLED IN RED INK, WITH DATE AND NAME OF PERSON MAKING CHANGE.

PLEASE RETURN TO
LOS ANGELES COUNTY ENGINEER
403 LOS ANGELES COUNTY ENGINEERING BLDG.

Do not extend notes this side of this line.

76-L298 CE 307 3-61

76-L298 CE 307 3-61

PLEASE RETURN TO
LOS ANGELES COUNTY ENGINEER
403 LOS ANGELES COUNTY ENGINEERING BLDG.

NOTE: ANY ADDITIONS OR CHANGES ON THIS SHEET MUST BE MADE OR CIRCLED IN RED INK, WITH DATE AND NAME OF PERSON MAKING CHANGE

Do not extend notes this side of this line.

STATION	B.S.	H.I.	F.S.	ELEV.	LT.	℄	RT.
T.B.M.				1069.29	T.B.M. ELEV. 1069.29 MT. MEADOWS GOLF COURSE 103+52 ON ℄ & 190.± S'wly @ 90' (SHEET S.E.9 OF PLANS. FD. BT. SPK. IN NO. SIDE OF 12" TREE N 142,016± E 353,546±		F.B. 3884-51 S. SIDE PROP. PARK RD "A"
	3.37	1072.66					
T.P.			1.54	1071.12			
	7.11	1078.23					
EC 100+65.44			5.67	1072.56		Top 1" I.P.	
101+00			7.10	1071.13		1x2	
			0.3	1077.9	69' 1x2		
			8.2	1070.0			25' 1x2
101+50			10.34	1067.89		1x2	
			3.5	1074.7	75' 1x2		
			11.2	1067.0			25' 1x2
T.P.			8.21	1070.02	—		—
	0.44	1070.46	—	—			
102+00			5.83	1064.63		1x2	
			0.4	1070.1	71' 1x2		
			5.6	1064.9			25' 1x2
102+50			8.37	1062.09		1x2	
			4.4	1066.1	74' 1x2		
			8.6	1061.9			25' 1x2

F.B. 3460 PG. 64

Job No. 880435 Division No. ____ Notes Red ____ Plotted ____ Profile ____

Survey of F.G. BONELLI REG. PARK Date ____ Date ____ No. ____ X-Sec. ____

Survey by MENNE Notes N. SMITH Notes Chkd. ____ Checked ____ No. ____

Indexed L. M. PALMERI Date JUL 2 1978 Date ____ Date ____

76-L298 CE 307 3-61

PLEASE RETURN TO
LOS ANGELES COUNTY ENGINEER
403 LOS ANGELES COUNTY ENGINEERING BLDG.

NOTE: ANY ADDITIONS OR CHANGES ON THIS SHEET MUST BE MADE OR CIRCLED IN RED INK, WITH DATE AND NAME OF PERSON MAKING CHANGE.

1070.46 5

Do not extend notes this side of this line.

STATION	B.S.	H.I.	F.S.	ELEV.	LT.	℄	RT.
103+00			10.49	1059.97		1x2	
			7.5	1063.0	79' 1x1		
			10.5	1060.0			74' 1x1
103+50			12.14	1058.32		1x2	
			10.2	1060.3	69' 1x1		
			11.6	1058.9			88' 1x1
T.P.			11.59	1058.87	—		—
—	1.05	1059.92	—	—			
104+00			3.40	1056.52		1x2	
			1.3	1058.6	72' 1x1		
			1.8	1058.1			110 N.&T. IN RD
104+50			4.21	1055.71		1x2	
			1.8	1058.1	74' 1x1		
			2.8	1057.1			90' 1x1
105+00			5.41	1054.51		1x2	
			2.5	1057.4	76' 1x1		
			4.2	1055.7			90' 1x1
105+50			6.29	1053.63		1x2	
			3.4	1056.5	74' 1x1		
			4.6	1055.3			90' 1x1
—			—	—	—		—

Profile No. ____ Notes Red ____ Plotted ____ Job No. 8804.35 Division No. ____ F.B. 2460 Pg. 65

X-Sec. No. ____ Date ____ Date ____ Survey of F.G. BANELLI REG. PARK

Notes Chkd. ____ Checked ____ Survey by [illegible] Notes N.S. Date 5-22-73

Date ____ Date ____ Map No. ____ Index [illegible] PALMER Date [illegible]

76-L298 CE 307 3-61

PLEASE RETURN TO
LOS ANGELES COUNTY ENGINEER
403 LOS ANGELES COUNTY ENGINEERING BLDG.

NOTE: ANY ADDITIONS OR CHANGES ON THIS SHEET MUST BE MADE OR CIRCLED IN RED INK, WITH DATE AND NAME OF PERSON MAKING CHANGE

Do not extend notes this side of this line.

F.B. 3460 PG. 66 | Job No. 8804.35 | Division No. | Notes Red | Plotted | Profile No.
Survey of F.G. BONELLI REG. PARK | Date | Date | X-Sec. No.
Survey by MENUE | Notes N. SMITH | Notes Chkd. | Checked
Indexed B. PALMER | Date JUL 3 1970 | Date | Date

1059.92

STATION	B.S.	H.I.	F.S.	ELEV.	LT.	℄	RT.
106+00			7.82	1052.10		1+2	
			4.9	1055.0	75' 1+1		
			4.4	1055.5			85' 1+1
106+50			9.52	1050.40		1+2	
			6.5	1053.4	80' 1+1		
			4.5	1055.4			85' 1+1
T.P.			9.65	1050.27	TOP 1" I.P. P.O.T	106+54.19	
	3.34	1053.61					
107+00			4.23	1049.38		1+2	
			1.8	1051.8	90' 1+1		
			0.2	1053.4			80' 1+1
107+50			5.46	1048.15		1+2	
			3.9	1049.7	107' 1+1		
			2.1	1051.5			90' 1+1
108+00			6.78	1046.83		1+2	
			5.7	1047.9	112' 1+1		
			4.9	1048.7			100' 1+1
108+50			7.89	1045.72		1+2	
			7.4	1046.2	110' 1+1		
			5.1	1048.5			124' 1+1

76-L298 CE 307 3-61

PLEASE RETURN TO
LOS ANGELES COUNTY ENGINEER
403 LOS ANGELES COUNTY ENGINEERING BLDG.

NOTE: ANY ADDITIONS OR CHANGES ON THIS SHEET MUST BE MADE OR CIRCLED IN RED INK, WITH DATE AND NAME OF PERSON MAKING CHANGE.

Do not extend notes this side of this line.

1053.61

STATION	B.S.	H.I.	F.S.	ELEV.	LT.	℄	RT.
109+00			9.01	1044.60		1x2	
			9.2	1044.4	111' 1x1		
			5.1	1048.5			139' 1x1
109+50			10.34	1043.27		1x2	
			10.8	1042.8	109' 1x1		
			9.8	1043.8			25' 1x1
			5.6	1048.0			126' 1x1
T.P.			7.09	1046.52			
	3.67	1050.19					
110+00			8.29	1041.90		1x2	
			7.5	1042.7	25' 1x1		
			7.9	1042.3	110' 1x1		
			1.4	1048.8			115' 1x1
110+50			9.15	1041.04		1x2	
			8.6	1041.6	25' 1x1		
			1.3	1048.9			86' 1x1
111+00			8.91	1041.28		1x2	
			9.0	1041.2	25' 1x1		
			3.2	1047.0			70' NAIL
FD. TBM -2			3.67	1046.52	T.B.M-2 EL: 1046.505		RB. PC.

Profile No. ____ Notes Red ____ Plotted ____ Job No. 8804 35 Division No. ____ F.B. 3410 Pg. 67
X-Sec. No. ____ Date ____ Date ____ Survey of F.G. BONELLI REG. PARK
Notes Chkd. ____ Checked ____ Survey by [illegible] Notes [illegible] Date 5-22-73
Date ____ Date ____ Map No. ____ Ind. [illegible] PALMERI [illegible]

76-L298 CE 307 3-61

PLEASE RETURN TO
LOS ANGELES COUNTY ENGINEER
403 LOS ANGELES COUNTY ENGINEERING BLDG.

NOTE: ANY ADDITIONS OR CHANGES ON THIS SHEET MUST BE MADE OR CIRCLED IN RED INK, WITH DATE AND NAME OF PERSON MAKING CHANGE

Do not extend notes this side of this line.

STATION	B. S.	H. I.	F. S.	ELEV.	LT.	℄	RT.
FD. T.BM-2				1046.51	T.BM-2 ELEV. 1046.505		FB.
	1.35	1047.86					
T.P.			1.80	1046.06			
	9.48	1055.54 (5)					
111+50			5.51	1050.03		1x2	
			11.5	1044.0	41' 1x1		
			4.3	1051.2			25' 1x1
112+00			5.15	1050.39		1x2	
			5.7	1049.8	—		25' 1x1
T.P.			0.87	1054.67	—		—
	9.90	1064.57 (6)					
112+00			8.6	1056.0	92.9 1x1		—
112+50			5.40	1059.17		1x2	
			5.4	1059.2	25' 1x1		—
113+00			7.1	1057.5	73' 1x1		—
T.P	—	—	11.47	1053.10	—		—
	1.67	1054.77					
112+50			8.8	1046.0	—		45.9 1x1
T.P			7.80	1046.97	—		—
	2.94	1049.91					

F.B. 3460 Pg. 68

Job No. 880435 Division No. ____ Notes Red ____ Plotted ____ Profile ____

Survey of F.G. Bonelli Reg Park Date ____ Date ____ No. ____ X-Sec. ____

Survey by Marvin Notes N. Smith Notes Chkd. ____ Checked ____ No. ____

Indexed J. M. Palmieri Date JUL 6 1970 Date ____ Date ____

76-L298 CE 307 3-61

PLEASE RETURN TO
LOS ANGELES COUNTY ENGINEER
403 LOS ANGELES COUNTY ENGINEERING BLDG.

NOTE: ANY ADDITIONS OR CHANGES ON THIS SHEET MUST BE MADE OR CIRCLED IN RED INK. WITH DATE AND NAME OF PERSON MAKING CHANGE.

1049.91 **Do not extend notes this side of this line.**

STATION	B.S.	H.I.	F.S.	ELEV.	LT.	℄	RT.
113+00			1.11	1048.80		1x2	
			5.9	1044.0			75' 1x1
113+50			8.35	1041.56		1x2	
			7.4	1042.5	65' 1x1		
			7.4	1042.5			52' 1x1
B.C 113+76.06			9.24	1040.67		1x2	
			8.6	1041.3	40' 1x1		
			10.4	1039.5			47' 1x1
T. P.			10.05	1039.86	—		—
	5.70	1045.56					
E.C 114+06.97			7.68	1037.88		1x2	
F.P. B.M. SS #20			10.70	1034.86	B.M SS#20	ELEV. 1034.824	F.B. 388

Profile Notes Red ____ Plotted ____ Job No. 8804.35 Division No. ____ F.B. 34[illegible] Pg. 69
No. ____ Date ____ Date ____ Survey of F.G. BONELLO REG. PARK
X-Sec. Notes Chkd. ____ Checked ____ Survey by [illegible] Notes [illegible] Date 5-24-77
No. ____ Date ____ Date ____ Map No. ____ Index [illegible] PALMERI Date [illegible] 2 [illegible]

F.B. 3460 PG 70

Job No. _____ Division No. _____ Notes Red _____ Plotted _____ Profile

Survey of _____ Date _____ Date _____ No. _____

Survey by _____ Notes _____ Notes Chkd. _____ Checked _____ X-Sec.

Indexed _____ Date _____ Date _____ Date _____ No. _____

STATION	B.S.	H.I.	F.S.	ELEV.

76-L288 CE 307 3-61

PLEASE RETURN TO

LOS ANGELES COUNTY ENGINEER

403 LOS ANGELES COUNTY ENGINEERING BLDG.

Do not extend notes this side of this line.

NOTE: ANY ADDITIONS OR CHANGES ON THIS SHEET MUST BE MADE OR CIRCLED IN RED INK, WITH DATE AND NAME OF PERSON MAKING CHANGE

F. B. 3125 PG. 71

Profile No. | Notes Red | Plotted | Job No. | Division No.
Date | Date | Survey of E. G. Bonelli Park
X-Sec. No. | Notes Chk'd. | Checked | Survey by | Notes | Date
Date | Date | Map No. | Indexed R. M. PALMERI | Date JUL 2 1976

E. G. Bonelli Park

PROFILE PARK ROAD 'A'

STATION 0+26.99 - 14+62.07 EC

JUNE 26, 1973

M. SOTCO
J. FINSEY
J. HENDERSON
J. LYBRAND
D. WEST

STATION	B. S.	H. I.	F. S.	ELEV.

NOTE: ANY ADDITIONS OR CHANGES ON THIS SHEET MUST BE MADE OR CIRCLED IN RED INK, WITH DATE AND NAME OF PERSON MAKING CHANGE.

Do not extend notes this side of this line.

PLEASE RETURN TO
LOS ANGELES COUNTY ENGINEER
403 LOS ANGELES COUNTY ENGINEERING BLDG.

76-L-298 CE 307 8-70

76-L-298 CE 307 8-70

PLEASE RETURN TO
LOS ANGELES COUNTY ENGINEER
403 LOS ANGELES COUNTY ENGINEERING BLDG.

NOTE: ANY ADDITIONS OR CHANGES ON THIS SHEET MUST BE MADE OR CIRCLED IN RED INK, WITH DATE AND NAME OF PERSON MAKING CHANGE.

Do not extend notes this side of this line.

STATION	B. S.	H. I.	F. S.	ELEV.	ROAD A
FD. T.B.M.				1048 68	FD TBM ELEV = 1048. 679 FB 3834-230
					LgB+ SpK N'Ly SIDE P.P.# 1819538E
T.P.				1057 72	
0 + 26 88 E.C.				1062 62	Spk W'ET
0 + 50				1061 02	
1 + 00				1057 73	
1 + 50				1055 06	
T.P.				1053 45	
2 + 00				105[illegible]	
2 + 50				1049 29	
3 + 00				104[illegible]	
T.P.				1044 03	
3 + 50				104[illegible]	
4 + 00				1040 44	
				1039 35	
4 + 50				1037 35	
T.P.				1034 90	
5 + 00				103[illegible]	
5 + 50				1031 47	
6 + 00				1028 [illegible]	

F. B. 3460 Pg. 72
Job No. 8804 35 Division No. Notes Red Plotted Profile
Survey of FG BONELLI PARK Date Date No.
Survey by M SOTRO Notes J.F. Notes Chk'd. Checked X-Sec.
Indexed R. M. PALMERI Date JUL 2 1976 Date Date No.

76-L-298 CE 307 8-70

PLEASE RETURN TO
LOS ANGELES COUNTY ENGINEER
403 LOS ANGELES COUNTY ENGINEERING BLDG.

NOTE: ANY ADDITIONS OR CHANGES ON THIS SHEET MUST BE MADE OR CIRCLED IN RED INK, WITH DATE AND NAME OF PERSON MAKING CHANGE.

Do not extend notes this side of this line.

STATION	B. S.	H. I.	F. S.	ELEV.	ROAD	A
6+50				[illegible]		
[illegible]				[illegible]		
[illegible]				101933		
8+00				101728		
8+08.09 B.C.				101673		
8+50				101401		
9+00				101095		
9+50				100756		
10+00				100479		
P.C.C. 10+14.60				100393		
10+50				100142		
T.P.				99864		
11+00				99304		
11+50				99452		
12+00				99123		
T.P.				98950		
12+50				98790		
13+00				98473		
13+50				98219		
T.P.				98077		

Profile Notes Red ____ Plotted ____ Job No. [illegible] Division No. ____ F. B. [illegible] Pg. [illegible]
No. ____ Date ____ Date ____ Survey of FG Bowlin Park
X-Sec. Notes Chk'd. ____ Checked ____ Survey by ____ Notes ____ Date ____
No. ____ Date ____ Date ____ Map No. ____ Indexed PALMERI Date [illegible]

76-L-298 CE 307 8-70

PLEASE RETURN TO
LOS ANGELES COUNTY ENGINEER
403 LOS ANGELES COUNTY ENGINEERING BLDG.

NOTE: ANY ADDITIONS OR CHANGES ON THIS SHEET MUST BE MADE OR CIRCLED IN RED INK, WITH DATE AND NAME OF PERSON MAKING CHANGE.

Do not extend notes this side of this line.

STATION	B. S.	H. I.	F. S.	ELEV.	ROAD	A
13+95.9				980.37		
14+48.9				979.07		
14+62.97 EC.				979.[illegible]		
T.P.				97[illegible]		
				97078	RP to [illegible] "A" FD 1" I.P.	
					ELV = 970.79 FB 3894-236	
	7-2-73					
15+00				977.96		
15+50				977.28		
16+00				977.15		
16+42.8				976.52		
16+92.8				977.52		
17+39.5				979.16		
17+60				979.93		
17+91.2				981.24		
B.C. 18+47.51				983.59		
19+00				984.44		
19+50				985.20		
20+00 T.P.				986.27		
20+50				986.85		
21+07.94				988.24		

F. B. 3460 Pg. 74 Job No. 2304 35 Division No. Notes Red Plotted Profile
Survey of F.G. Bonilla Park Date Date No.
Survey by M. Sotero Notes J.F. Notes Chk'd. Checked X-Sec.
Indexed L. PALMERI Date JUL 2 1973 Date No.

76-L-298 CE 307 8-70

PLEASE RETURN TO
LOS ANGELES COUNTY ENGINEER
403 LOS ANGELES COUNTY ENGINEERING BLDG.

NOTE: ANY ADDITIONS OR CHANGES ON THIS SHEET MUST BE MADE OR CIRCLED IN RED INK, WITH DATE AND NAME OF PERSON MAKING CHANGE.

Do not extend notes this side of this line.

STATION	B. S.	H. I.	F. S.	ELEV.	ROAD	A
21+50				988.91		
22+00				990.29		
22+50				991.78		
23+00				992.71		
23+50 T.P.				993.71		
24+00				995.48		
24+50				997.15		
25+00				998.56		
26 [illegible]				[illegible]	[illegible]	
[illegible]						
[illegible]				[illegible]	[illegible]	
[illegible]						
[illegible]				[illegible]	[illegible]	
[illegible]				[illegible]	[illegible]	
T.P. B.M. WP				[illegible]	[illegible]	
B.M. S.S. #4				100223	B.M. S.S. #4 F.B. 3884-26	
24+50				99659		
25+00				99837		
25+50 T.P.				100002		
26+00				100117		

Profile No. ____ Notes Red ____ Plotted ____ Job No. [illegible] Division No. ____ F.B. [illegible] PG. 75
X-Sec. No. ____ Date ____ Date ____ Survey of F.G. Bonelli Park
Notes Chk'd. ____ Checked ____ Survey by ____ Notes ____ Date 2-3-73
Date ____ Date ____ Map No. ____ Index [illegible] PALMERI Date [illegible]

76-L-298 CE 307 8-70

PLEASE RETURN TO
LOS ANGELES COUNTY ENGINEER
403 LOS ANGELES COUNTY ENGINEERING BLDG.

NOTE: ANY ADDITIONS OR CHANGES ON THIS SHEET MUST BE MADE OR CIRCLED IN RED INK, WITH DATE AND NAME OF PERSON MAKING CHANGE.

Do not extend notes this side of this line.

STATION	B. S.	H. I.	F. S.	ELEV.	ROAD	A
26+50 T.P.				100135		
26+94 71 INT.				100195		
27+50 18				100194		
28+00 18				100152		
28+50 18				100063		
T.P.				99685		
T.P.				99260		
BM.				98755	EL=987.530 BT. SPK LA IN HEADWALL	
30+93 17 B.C.				99241		
31+00				99209		
31+50				98981		
32+00				99033		
32+50				98945		
33+00				98882		
33+50 T.P.				98850		
34+00				98851		

F. B. 3460 PG. 76

Job No. 8804.35 Division No. 11 Notes Red ____ Plotted ____ Profile ____

Survey of F.G. BONALLI RES. PARK Date ____ Date ____ No. ____

Survey by L.L. BRUNK Notes R. MASSEY M.T. Notes Chk'd. ____ Checked ____ X-Sec. ____

Indexed R. M. PALMERY Date JUL 2 1976 Date ____ Date ____ No. ____

76-L-298 CE 307 5-66

PLEASE RETURN TO
LOS ANGELES COUNTY ENGINEER
403 LOS ANGELES COUNTY ENGINEERING BLDG.

NOTE: ANY ADDITIONS OR CHANGES ON THIS SHEET MUST BE MADE OR CIRCLED IN RED INK, WITH DATE AND NAME OF PERSON MAKING CHANGE.

Do not extend notes this side of this line.

STATION	B. S.	H. I.	F. S.	ELEV.	ROAD A
34+50				98857	
34+86 36				98930	
35+00				98947	
35+50				99048	
36+00				99165	
36+50				99339	
36+71 79				99416	
37+00				99563	
37 +50				99748	
38+00				100004	
38+50				100198	
39+00				100384	
39+50				100557	
39+63 19	BC			100601	
40+00				100735	
40+50 T.P.				100921	
41+00				101069	
41+50				101309	
42+00				101524	
42+50 T.P.				101722	
43 +00				101928	

Profile Notes Red ____ Plotted ____ Job No. [illegible] Division No. ____ F. B. [illegible] Pg. 77
No. ____ Date ____ Date ____ Survey of F.B. BONELLI ENG. PARK
X-Sec. Notes Chk'd. ____ Checked ____ Survey by [illegible] Notes ____ Date ____
No. ____ Date ____ Date ____ Map No. ____ Indexed [illegible] PALMERI Date JUL 2 [illegible]

76-L-298 CE 307 5-66

PLEASE RETURN TO
LOS ANGELES COUNTY ENGINEER
403 LOS ANGELES COUNTY ENGINEERING BLDG.

NOTE: ANY ADDITIONS OR CHANGES ON THIS SHEET MUST BE MADE OR CIRCLED IN RED INK, WITH DATE AND NAME OF PERSON MAKING CHANGE.

Do not extend notes this side of this line.

STATION	B. S.	H. I.	F. S.	ELEV.	ROAD	A
43+50				1021 30		
43+95 99	E.C.			1022 83		
44+50				1024 00		
45+00				1024 71		
45+50				1024 79		
46+00				1024 09		
46+50				1023 46		
47+00				1022 36		
47+50				1021 17		
48+00 T.P.				1019 95		
48+50				1018 32		
49+00				1016 30	5.1	
49+50				1013 87	6.48	
50+00				1011 29	3.55	
50+19 69 B.C.				1010 30	7.93	
R.P. 50+00				1002 93	ELEV=1003.0	
50+50				1008 68		
51+00				1006 15		
51+50				1004 39		
52+00 T.P.				1003 04		
52+50				1000 64		

F. B. 3460 PG. 78

Job No. 3004.35 Division No. 11 Notes Red ____ Plotted ____ Profile ____

Survey of F. S. BONELLI RES. PARK Date ____ Date ____ No. ____

Survey by L. L. BROWN Notes R. MASSEY M.D. Notes Chk'd. ____ Checked ____ X-Sec. ____

Indexed L. M. PALMERI Date JUL 8 1970 Date ____ Date ____ No. ____

76-L-298 CE 307 5-66

PLEASE RETURN TO
LOS ANGELES COUNTY ENGINEER
403 LOS ANGELES COUNTY ENGINEERING BLDG.

NOTE: ANY ADDITIONS OR CHANGES ON THIS SHEET MUST BE MADE OR CIRCLED IN RED INK, WITH DATE AND NAME OF PERSON MAKING CHANGE.

Do not extend notes this side of this line.

STATION	B. S.	H. I.	F. S.	ELEV.	ROAD	A
52+90 91				998 96		
53+00				998 58		
53+50				996 08		
54+00	T.P.			994 58		
54+50				992 87		
55+00				991 62		
55+50				990 67		
56+00				990 63		
56 +50				990 97		
57+00				992 17		
57+50	T.P.			993 68		
BM.SS. 5				995 06	Elev = 995.13	F.B. 3884-29
B.M.SS. 5				995 13		
58+00				995 68		
58+50				997 94		
59+00	T.P.			1000 83		
59+42 78	E.C.			1003 38		
60+00				1006 70		
60+32 59	B.C. T.P.			1008 68		
60 ±50				1009 95		
61+ 00				1013 42		

Profile Notes Red ____ Plotted ____ Job No. [illegible] Division No. [illegible]
No. ____ Date ____ Date ____ Survey of F. S. [illegible] Rec. Park [illegible]
X-Sec. Notes Chk'd. ____ Checked ____ Survey by [illegible] Notes ____ Date [illegible]
No. ____ Date ____ Date ____ Map No. ____ Indexed [illegible] PALMERI Date JUL 2 1976

F. B. 3460 PG. 79

76-L-298 CE 307 5-66

PLEASE RETURN TO
LOS ANGELES COUNTY ENGINEER
403 LOS ANGELES COUNTY ENGINEERING BLDG.

NOTE: ANY ADDITIONS OR CHANGES ON THIS SHEET MUST BE MADE OR CIRCLED IN RED INK, WITH DATE AND NAME OF PERSON MAKING CHANGE.

Do not extend notes this side of this line.

STATION	B. S.	H. I.	F. S.	ELEV.	ROAD	A
61+50	T.P.			1017 54		
61+90 40 E.C.				1020 66		
62+00				1021 51		
62+50				1025 02		
62+68 09				1026 40		
63+00				1029 04		
63+08 09				1029 67		
63+48 09				1032 56		
T.P.				1035 10		
64+07 75				1037 04		
64+57 75				1041 11		
T.P.				1043 61		
65+07 75				1045 22		
65+50				1048 36		
65+94 92				1051 63		
66+00 T.P.				1051 97		
66+50 92				1055 88		
67+00 92				1059 94		
67+50 92				1063 57		
68+02 73				1067 33		
T.P.				1068 83		

F. B. 3460 Pg. 80

Job No. 8804 36 Division No. 11 Notes Red ____ Plotted ____ Profile ____

Survey of F. G. BONELLI ROD. PARK Date ____ Date ____ No. ____ X-Sec. ____

Survey by L. L. BROWN Notes R. MASSEY 91.8 Notes Chk'd. ____ Checked ____ No. ____

Indexed L. B. PALMERI Date JUL 2 1976 Date ____ Date ____

76-L-298 CE 307 5-66

PLEASE RETURN TO
LOS ANGELES COUNTY ENGINEER
403 LOS ANGELES COUNTY ENGINEERING BLDG.

NOTE: ANY ADDITIONS OR CHANGES ON THIS SHEET MUST BE MADE OR CIRCLED IN RED INK, WITH DATE AND NAME OF PERSON MAKING CHANGE.

Do not extend notes this side of this line.

STATION	B. S.	H. I.	F. S.	ELEV.	ROAD	A
68+52 73				1071 00		
69+02 73				1074 63		
T. P.				1077 13		
B.M. S.S. 6				1080 36	Elev = 1080.272	FB 3884-30
B.M. SS. 6				1080 27		
69+58 73 B.C.				1078 35		
70+00				1080 90		
70+45 90				1083 50		
70+ 95 90	T. P.			1087 25		
71+45 90				1090 83		
72+00				1094 60		
T. P.				1096 26		
72+45 56				1097 50		
72+94 92	B.C.			1100 94		
73+00				1101 43		
73+50 T. P.				1104 87		
74+00				1108 79		
74+50				1112 65		
T. P.				1113 60		
75+00				1116 58		
75+ 50				1120 30		

Profile No. ____ Notes Red ____ Plotted ____ Job No. ____ Division No. ____
Date ____ Date ____ Survey of F. S. Bonelli Reg. Park
X-Sec. No. ____ Notes Chk'd. ____ Checked ____ Survey by ____ Notes ____ Date ____
Date ____ Date ____ Map No. ____ Indexed EL PALMERI Date JUL 2 1976

F. B. 741 PG. 61

76-L-298 CE 307 5-66

PLEASE RETURN TO
LOS ANGELES COUNTY ENGINEER
403 LOS ANGELES COUNTY ENGINEERING BLDG.

NOTE: ANY ADDITIONS OR CHANGES ON THIS SHEET MUST BE MADE OR CIRCLED IN RED INK, WITH DATE AND NAME OF PERSON MAKING CHANGE.

Do not extend notes this side of this line.

STATION	B. S.	H. I.	F. S.	ELEV.	ROAD	A
T. P.				1121 34		
76+00				1123 94		
76+50				1127 81		
T. P.				1130 35		
77+00				1131 62		
77+50				1135 09		
78+00				1137 83		
T. P.				1138 75		
78+50				1140 57		
79+00				1142 50		
79+50				1144 06		
79+82 9 E.C.				1144 73		
T. P.				1146 06		
T. P.				1154 80		
T. P.				1163 28		
S.S. 7-B.M.				1165 64	S.S. 7 ELEV=1165.47 F.B. 3884-48	
Ft. B.M. SS. #7				1165 47	See Above	
T. P.				1156 83		
T. P.				1148 17		
80+00				1144 90		

F. B. 3460 PG. 82

Job No. 8804 36 Division No. 11 Notes Red ____ Plotted ____ Profile ____

Survey of F. G. BONELLI ROG PARK Date ____ Date ____ No. ____

Survey by L. L. BROWN Notes R. MASSEY Notes Chk'd. ____ Checked ____ X-Sec. ____

Indexed [redacted] PALMER Date [redacted] Date ____ Date ____ No. ____

76-L-298 CE 307 5-66

PLEASE RETURN TO
LOS ANGELES COUNTY ENGINEER
403 LOS ANGELES COUNTY ENGINEERING BLDG.

NOTE: ANY ADDITIONS OR CHANGES ON THIS SHEET MUST BE MADE OR CIRCLED IN RED INK, WITH DATE AND NAME OF PERSON MAKING CHANGE.

Do not extend notes this side of this line.

STATION	B. S.	H. I.	F. S.	ELEV.	Park Rd. "A"	
80+50				1145 81		
80+82.00	B.C.			1145 99		
81+00				1145 99		
81+50				1146 29		
82+00				1145 80		
82+19.68	E.C.			1145 27		
82+50				1144 38		
83 +00				1143 63		
83 +50	T.P.			1142 70		
84+00				1140 52		
84+50				1135 50		
T.P.				1133 28		
85+00				1132 09		
85+50				1129 22		
85+90.60	B.C.			1126 70		
86+00				1126 19		
T.P.				1124 43		
86+50				1122 65		
87+00				1119 00		
87 +50				1116 06		
87 + 80	B.V.C.			1114 10		

Profile Notes Red ____ Plotted ____ Job No. 8804.35 Division No. 11
No. ____ Date ____ Date ____ Survey of F.G. Banelli Reg. Park
X-Sec. Notes Chk'd. ____ Checked ____ Survey by [illegible] Notes ____ Date ____
No. ____ Date ____ Date ____ Map No. ____ Indexed [redacted] PALMER Date [redacted]

F. B. [illegible] PG. [illegible]

76-L-298 CE 307 5-66

PLEASE RETURN TO
LOS ANGELES COUNTY ENGINEER
408 LOS ANGELES COUNTY ENGINEERING BLDG.

NOTE: ANY ADDITIONS OR CHANGES ON THIS SHEET MUST BE MADE OR CIRCLED IN RED INK, WITH DATE AND NAME OF PERSON MAKING CHANGE.

Do not extend notes this side of this line.

STATION	B. S.	H. I.	F. S.	ELEV.	Park Rd "A"
88+00				1112 97	
88+50				1109 65	
88+96.56	E.C.			1107 17	
89+00				1106 93	
89+50				1104 81	
90+00				1103 13	
90+31.72	B.C.			1102 07	
90+50				1101 75	
91+00				1100 56	
91+40	E.V.C.			1099 74	
91+50				1099 55	
92+00				1099 07	
92+50	T.P.			1098 76	
92+85.81	E.C.			1098 43	
93+00				1098 16	
93+50				1097 37	
T.P.				1104 99	
Fd. B.M. SS#8				1109 34	B.M. S.S.#8. El. = 1109.38. F.B. 3884-50.
B.M. S.S.#8				1109 38	See Above
T.P.				1103 55	

F. B. 3460 PG. 84

Job No. 8804.35 Division No. 11 Notes Red ____ Plotted ____ Profile ____

Survey of F. G. Bonelli Reg. Park Date ____ Date ____ No. ____

Survey by Petri Notes G.P. Notes Chk'd. ____ Checked ____ X-Sec. ____

Indexed L. M. PALMERI Date JUL 2 1978 Date ____ Date ____ No. ____

76-L-298 CE 307 5-66

PLEASE RETURN TO
LOS ANGELES COUNTY ENGINEER
403 LOS ANGELES COUNTY ENGINEERING BLDG.

NOTE: ANY ADDITIONS OR CHANGES ON THIS SHEET MUST BE MADE OR CIRCLED IN RED INK, WITH DATE AND NAME OF PERSON MAKING CHANGE.

Do not extend notes this side of this line.

STATION	B. S.	H. I.	F. S.	ELEV.	Park Rd. "A"	
94+00				1096 79		
94+50				1096 25		
95+00				1096 17		
95+50				1095 68		
95+57.52	B.C. (T.P.)			1095 54		
95+90	B.V.C.			1095 20		
96+00				1095 22		
96 +50				1094 52		
97 +00				1093 19		
97+50				1091 50		
97+70	E.V.C.			1090 80		
98+00				1089 70		
98+50	T.P.			1087 58		
99+00				1085 85		
99+50				1083 83		
100+00				1081 28		
100+50				1079 36		
100+65.44				1078 83		
101+00				1077 35		
101 +50				1075 80		
102 +00				1073 72		

Profile Notes Red ____ Plotted ____ Job No. 8804.35 Division No. 11
No. ____ Date ____ Date ____ Survey of F. G. Bonelli Reg. Park
X-Sec. Notes Chk'd. ____ Checked ____ Survey by Petri Notes G.P. Date 3/31/73
No. ____ Date ____ Date ____ Map No. ____ Index [illegible] PALMERI Date JUL 2 1973

F. B. 716 PG. 95

76-L-298 CE 307 5-66

PLEASE RETURN TO
LOS ANGELES COUNTY ENGINEER
403 LOS ANGELES COUNTY ENGINEERING BLDG.

NOTE: ANY ADDITIONS OR CHANGES ON THIS SHEET MUST BE MADE OR CIRCLED IN RED INK, WITH DATE AND NAME OF PERSON MAKING CHANGE.

Do not extend notes this side of this line.

STATION	B. S.	H. I.	F. S.	ELEV.	Park Rd. "A"	
102+50				1071 70		
103+00				1070 11		
T.B.M.				1069 29	T.B.M. El.=1069.29.	F.B. 3884-51.
103+50				1068 10		
104+00				1065 79		
104+50				1063 67		
105+00				1061 83		
105+50				1060 15		
106+00				1058 80		
106+50				1057 52		
107+00				1056 10		
107+50				1054 67		
T.P.				1053 48		
108+00				1052 53		
108+50				1052 15		
109+00				1051 73		
109+50				1049 35		
T.P.				1045 51	111+00 Pg.	
T.P.				1036 91		
Fd. B.M.SS.20				1034 82	B.M. S.S. 20. El.=1034.82.	F.B. 3484-52

F. B. 3460 Pg. 86 Job No. 8804.35 Division No. 11 Notes Red ____ Plotted ____ Profile ____
Survey of F. G. Bottelli Park Date ____ Date ____ No. ____
Survey by Petri Notes G.P. Notes Chk'd. ____ Checked ____ X-Sec. ____
Indexed L. M. PALMERI Date JUL 2 1976 Date ____ Date ____ No. ____

F. B. 7160 PG. 27

Profile No. ____ Notes Red ____ Plotted ____ Job No. 884 Division No. ____
Date ____ Date ____ Survey of F.G. BONELLI PARK
X-Sec. No. ____ Notes Chk'd. ____ Checked ____ Survey by [illegible] Notes ____ Date 7-20-73
Date ____ Date ____ Map No. ____ Indexed [illegible] PALMER Date JUL 9 1976

F.G. BONELLI PARK

J.N. 880435

PROFILE

PARK ROAD "A" - STA. 110+00 ELY.
TO STA. 114+46

STATION	B. S.	H. I.	F. S.	ELEV.

PARTY
BROWN, L.L.
MASSEY, R.
DOMINGUEZ, C.
FISHER, L.

NOTE: ANY ADDITIONS OR CHANGES ON THIS SHEET MUST BE MADE OR CIRCLED IN RED INK, WITH DATE AND NAME OF PERSON MAKING CHANGE.

PLEASE RETURN TO
LOS ANGELES COUNTY ENGINEER
403 LOS ANGELES COUNTY ENGINEERING BLDG.

Do not extend notes this side of this line.

76-L-298 CE 307 5-66

76-L-298 CE 307 5-66

PLEASE RETURN TO
LOS ANGELES COUNTY ENGINEER
403 LOS ANGELES COUNTY ENGINEERING BLDG.

NOTE: ANY ADDITIONS OR CHANGES ON THIS SHEET MUST BE MADE OR CIRCLED IN RED INK, WITH DATE AND NAME OF PERSON MAKING CHANGE.

Do not extend notes this side of this line.

STATION	B. S.	H. I.	F. S.	ELEV.	PARK ROAD A
B.M. S.S. 20				1034 82	Elev: 1034.824 F.B. 3884-52 Ganesha Ave. near Summit
					GRADE
110+00				1048 17	1049.00
110+50				1046 84	1047.65
111+00				1045 50	1046.30
111+50				1043 83	1044.95
112+00				1042 66	1043.60
112+50 T.P.				1041 46	1042.25
113+00 B.V.C.				1040 10	1040.90
113+50				1038 80	1039.64
113+76.04 R.C.				1038 14	1039.05
114+06.95 E.C.				1037 34	1038.42
114+20 E.V.C.				1037 07	1038.18
114+46				1036 91	1037.66
RP110+50 Rt				1048 41	Elev = 1048.5

F. B. 3460 Pg. 88

Job No. 8804 35 Division No. Notes Red Plotted Profile

Survey of E. G. BONELLI PARK Date Date No.

Survey by L. L. BROWN Notes R. G. M. Notes Chk'd. Checked X-Sec.

Indexed M. M. PALMERI Date JUL 2 1976 Date Date No.

F. B. 21 PG. 2

Profile No. _____ Notes Red _____ Date _____ Plotted _____ Date _____ Job No. _____ Division No. _____

X-Sec. No. _____ Notes Chk'd. _____ Date _____ Checked _____ Date _____ Survey of _____ Survey by _____ Map No. _____ Notes _____ Indexed _____ Date _____ Date _____

NOTE: ANY ADDITIONS OR CHANGES ON THIS SHEET MUST BE MADE OR CIRCLED IN RED INK, WITH DATE AND NAME OF PERSON MAKING CHANGE.

PLEASE RETURN TO

LOS ANGELES COUNTY ENGINEER

403 LOS ANGELES COUNTY ENGINEERING BLDG.

Do not extend notes this side of this line.

STATION	B. S.	H. I.	F. S.	ELEV.		

76-L-298 CE 307 8-70

76-L-298 CE 307 8-70

PLEASE RETURN TO
LOS ANGELES COUNTY ENGINEER
403 LOS ANGELES COUNTY ENGINEERING BLDG.

NOTE: ANY ADDITIONS OR CHANGES ON THIS SHEET MUST BE MADE OR CIRCLED IN RED INK, WITH DATE AND NAME OF PERSON MAKING CHANGE.

Do not extend notes this side of this line.

STATION	B. S.	H. I.	F. S.	ELEV.	GRS L+℄
BM SS#8				1109 38	BM. SS#8 Elev: 1109.384 FB 3884-50
T.P.				1118 83	85+90.60BC ℄
T.P				1115 35	86+50 ℄
85+90.60				1113 65	C-0.65) 221.0 IN FROM GRS 1x1 (1113)
85+90.60				1114 47	F-1.53 128.0 IN FROM GRS 1x1 (1116)
T.P				1111 07	1x1
86+50				1110 35	C-0.35 347.6 IN FROM GRS 1x1 (1110)
87+00				1108 66	C-0.5 391.8 IN FROM GRS. 1x1 (1108.2)
87+50				1105 13	F-2.1 406.8 IN FROM GRS 1x1 (1107.2)
88+00				1102 27	F-3.9 347.8 IN FROM GRS 1x1 (1106.2)
88+50				1099 92	F-5.1 248.0 IN FROM GRS 1x1 (1105.0)
89+00				1099 60	F-4.4 177.0 IN FROM GRS 1x1 (1104.0)
89+50				1094 15	F-8.1 151.0 IN FROM GRS 1x1 (1102.3)
90+00				1099 22	C-7.7 138.6 IN FROM GRS 1x1 (1091.5)
T.P				1096.96	Rock
T.P.				1104.79	Rock.
BM SS#8				1109 40	

F. B. 3460 PG. 90

Job No. ____ Division No. ____ Notes Red ____ Plotted ____ Profile ____
Survey of ____ Date ____ Date ____ No. ____
Survey by ____ Notes ____ Notes Chk'd. ____ Checked ____ X-Sec. ____
Indexed [redacted] PALMER Date JUL 2 [redacted] Date ____ No. ____

F. B. 3160 PG 91

Profile No. ____ Notes Red ____ Date ____ Plotted ____ Date ____ Job No. ____ Division No. ____

X-Sec. No. ____ Notes Chk'd. ____ Date ____ Checked ____ Date ____ Survey of F.G. BONELLI PARK

Survey by ____ Notes ____ Date ____

Map No. ____ Indexed [illegible] PALMER Date JUL 2 [illegible]

IN 330435

F.G BONELLI PARK

PROFILE OF ℄ PARK ROAD

'A' STA. 30+93.17 TO STA 36+71.79

ALSO STAKES FOR CONC. DRAIN
STA. 30+93.17 TO STA 35+50

AUG 21, 1973

NOTE. GRADE CHANGED ON DRAIN DUE TO CONFLICT IN ELEV. INLET 36" R.C.P. (SHEET SE-6 PROFILE SD. SE15) GRADE CALC. TO HOLD HORIZONTAL LOCATION CAN VERY OK BY CONST DIV.

M. SOTRO
J. FALSEY
J. HENDERSON
J. LANGDON

STATION	B. S.	H. I.	F. S.	ELEV.

NOTE: ANY ADDITIONS OR CHANGES ON THIS SHEET MUST BE MADE OR CIRCLED IN RED INK, WITH DATE AND NAME OF PERSON MAKING CHANGE.

PLEASE RETURN TO
LOS ANGELES COUNTY ENGINEER
403 LOS ANGELES COUNTY ENGINEERING BLDG.

Do not extend notes this side of this line.

76-L-298 CE 307 8-70

76-L-298 CE 307 8-70

PLEASE RETURN TO
LOS ANGELES COUNTY ENGINEER
403 LOS ANGELES COUNTY ENGINEERING BLDG.

NOTE: ANY ADDITIONS OR CHANGES ON THIS SHEET MUST BE MADE OR CIRCLED IN RED INK, WITH DATE AND NAME OF PERSON MAKING CHANGE.

Do not extend notes this side of this line.

STATION	B. S.	H. I.	F. S.	ELEV.	RP 1X2N&T SET 5° N'Ly EDGE T.D.		
BM W.P.S.				987 53	BM. WPS ELEV = 987.530 FB 3884-238		
					Fd Sm SPK-W IN LEAD TOP CONC. H.W.		
					GRADE T.D.		
30+93 17 BC				99240		C-F.	℄
				98752	984.7	C-2.8	R.P. 1X2N&T 5° N. T.D.
31+50				98975			℄
				98870	985.2	C-3.5	R.P.
32+00				98994			℄
				98915	985.7	C-3.5	R.P.
32+50				98960			℄
				98864	986.2	C-2.4	R.P.
33+00				98886			℄
				98812	986.7	C-1.4	R.P.
33+50				98804			℄
				98821	987.2	C-1.0	R.P.
34+00				98806			℄
				98833	987.7	C-0.6	RP
34+50				98837			℄
				98877	988.2	C-0.6	RP
34+86 36				98886			℄

F. B. 3460 Pg. 92
Job No. 8804 35 Division No. Notes Red Plotted Profile
Survey of F.G. BONELLI PARK Date Date No.
Survey by M. Sotro Notes J.F. Notes Chk'd. Checked X-Sec.
Indexed PALMFRM Date JUL 2 1976 Date Date No.

76-L-298 CE 307 8-70

PLEASE RETURN TO
LOS ANGELES COUNTY ENGINEER
403 LOS ANGELES COUNTY ENGINEERING BLDG.

NOTE: ANY ADDITIONS OR CHANGES ON THIS SHEET MUST BE MADE OR CIRCLED IN RED INK, WITH DATE AND NAME OF PERSON MAKING CHANGE.

Do not extend notes this side of this line.

STATION	B. S.	H. I.	F. S.	ELEV.				
35+00				989 05				℄
				989 59	988.7	C-0.9		RP
35+50				989 95				℄
				990 65				RP
36+00				991 60				℄
36+50				993 32				℄
36+71 79 EC				994 37				℄
30+80±				982 20				F/L 36" RCP

Profile Notes Red ____ Plotted ____ Job No. 304 Division No. ____ F. B. 2116 PG. 73
No. ____ Date ____ Date ____ Survey of F.G. Bonelli Park
X-Sec. Notes Chk'd. ____ Checked ____ Survey by ____ Notes ____ Date 3/31/73
No. ____ Date ____ Date ____ Map No. ____ Indexed [redacted] PALMER Date JUL 2 [redacted]

F. B. 3460 PG. 94 | Job No. 3804 35 | Division No. | Notes Red | Plotted | Profile

Survey of F G BONELLI PARK | Date | Date | No.

Survey by M. Soto | Notes J. F. | Notes Chk'd. | Checked | X-Sec.

Indexed | Date | Date | Date | No.

STATION	B. S.	H. I.	F. S.	ELEV.

76-L-298 CE 307 8-70

PLEASE RETURN TO
LOS ANGELES COUNTY ENGINEER
403 LOS ANGELES COUNTY ENGINEERING BLDG.

Do not extend notes this side of this line.

NOTE: ANY ADDITIONS OR CHANGES ON THIS SHEET MUST BE MADE OR CIRCLED IN RED INK, WITH DATE AND NAME OF PERSON MAKING CHANGE.

Profile No.	Notes Red	Plotted	Job No.	Division No.	F. B. PG.
	Date	Date	Survey of F.G. BONELLI PARK		
X-Sec. No.	Notes Chk'd.	Checked	Survey by	Notes	Date 8-28-73
	Date	Date	Map No.	Index PALMER	Date

J.N. 3804.35

F.G. BONEELLI PARK.

'X' SECTIONS ALONG
S'LY SIDE PARK ROAD 'A'
STATION 31+50 THRU STA 35+50
TO CHECK ORIGINAL TOPO.
ON PLANS (S.E. 6)
AUG 28, 1973.

M. SOTRO
J. FULSEY
J. HENDERSON

STATION	B.S.	H.I.	F.S.	ELEV.

NOTE: ANY ADDITIONS OR CHANGES ON THIS SHEET MUST BE MADE OR CIRCLED IN RED INK, WITH DATE AND NAME OF PERSON MAKING CHANGE.

Do not extend notes this side of this line.

PLEASE RETURN TO
LOS ANGELES COUNTY ENGINEER
403 LOS ANGELES COUNTY ENGINEERING BLDG.

76-L-298 CE 307 8-70

76-L-298 CE 307 8-70

PLEASE RETURN TO
LOS ANGELES COUNTY ENGINEER
403 LOS ANGELES COUNTY ENGINEERING BLDG.

NOTE: ANY ADDITIONS OR CHANGES ON THIS SHEET MUST BE MADE OR CIRCLED IN RED INK, WITH DATE AND NAME OF PERSON MAKING CHANGE.

Do not extend notes this side of this line.

STATION	B. S.	H. I.	F. S.	ELEV.		
31+50				991.16	24' Rt ℄ CON STAKE	1° ABOVE E.S.
				988.0	65' Rt GROUND.	
				991.9	97' Rt "	
				1003.0	143' Rt "	
32+00				990.20	24' Rt ℄ CON STAKE	1° ABOVE E.S.
				988.0	56' Rt GROUND	
				990.5	81' Rt "	
				1000.2	132' Rt "	
33+00				989.24	24' Rt ℄ CON STAKE	1° ABOVE E.S.
				989.2	57' Rt GROUND	
				991.9	83' " "	
				999.3	134' " "	
34+00				989 40	24' Rt ℄ CON STAKE	1° ABOVE. E.S.
				988 4	57' Rt GROUND	
				989 9	71' " "	
				998 3	121 " "	

F. B. 3460 PG. 96 Job No. 880435 Division No. Notes Red Plotted Profile
Survey of F.G. BONELLI PARK Date Date No. X-Sec.
Survey by M.S. Notes J.F. Notes Chk'd. Checked
Indexed L. M. PALMERI Date JUL 2 1976 Date Date No.

76-L-298 CE 307 8-70

PLEASE RETURN TO
LOS ANGELES COUNTY ENGINEER
403 LOS ANGELES COUNTY ENGINEERING BLDG.

NOTE: ANY ADDITIONS OR CHANGES ON THIS SHEET MUST BE MADE OR CIRCLED IN RED INK, WITH DATE AND NAME OF PERSON MAKING CHANGE.

Do not extend notes this side of this line.

STATION	B. S.	H. I.	F. S.	ELEV.		
34+50				989.91	24' Rt ℄ CON STAKE 1° ABOVE F.S.	
				987.2	44' Rt GROUND	
				988.7	58' " "	
				998.5	111' " "	
35+00				990.70	24' Rt ℄ CON. STAKE 1° ABOVE E.S.	
				988.7	40.7' Rt GROUND	
				991.0	59.6' " "	
				993.7	73.9 " "	
				1005.4	121.8 " "	
35+50				991.76	24' Rt ℄ CON. STAKE 1° ABOVE E.S.	
				990.3	34.5' Rt GROUND	
				991.4	44.0 " "	
				997.0	79.7 " "	
				1008.9	122.5 " "	

Profile No. ____ Notes Red ____ Plotted ____ Job No. 8[illegible] Division No. 3 F. B. [illegible] PG. 77
X-Sec. No. ____ Date ____ Date ____ Survey of F G BONELLI PARK
Notes Chk'd. ____ Checked ____ Survey by ____ Notes ____ Date ____
Date ____ Date ____ Map No. ____ Index [redacted] PALMERI Date [redacted] 2 [redacted]

F. B. 3460 PG. 98 | Job No. 880435 Division No. _____ Notes Red _____ Plotted _____ Profile

Survey of F.G. BONELLI PARK Date _____ Date _____ No. _____

Survey by M. S. Notes J.F Notes Chk'd. _____ Checked _____ X-Sec.

Indexed _____ Date _____ Date _____ Date _____ No. _____

STATION	B. S.	H. I.	F. S.	ELEV.

76-L-298 CE 307 8-70

PLEASE RETURN TO
LOS ANGELES COUNTY ENGINEER
403 LOS ANGELES COUNTY ENGINEERING BLDG.

Do not extend notes this side of this line.

NOTE: ANY ADDITIONS OR CHANGES ON THIS SHEET MUST BE MADE OR CIRCLED IN RED INK, WITH DATE AND NAME OF PERSON MAKING CHANGE.

Notes Ck'd by	Survey of F.G. Bonelli Park
Map No.	JN 8804.35 Tape Std °F
Office Work	Surveyed by Petri
Checked	Notes S.R. Date 8-27-73
Date	Indexed B. EL PALMERI JUL 2 1976

F.B. 3460 Pg. 99

8-27-73

J.N. 8804.35

F.G. Bonelli Reg. County Park

Location of Existing Pav. on Ganesha Blvd @ Park Rd. "A".

See Pg. on Pav. For Elev's

XEROXED 2 COPIES & GIVEN TO INSPECTOR AND FITCH. 8-28-73 M.J.

Petri
Smith, N.
Moya
West

Note: Any Additions or Changes on this Sheet Must be Made or Circled in Red Ink With Date and Name of Person Making Change.

Do not extend this side of this line.

PLEASE RETURN TO
LOS ANGELES COUNTY ENGINEER
403 LOS ANGELES COUNTY ENGINEERING BLDG.

76F3098 CE#310 9-67

PLEASE RETURN TO
LOS ANGELES COUNTY ENGINEER
403 LOS ANGELES COUNTY ENGINEERING BLDG.

Note: Any Additions or Changes on this Sheet Must be Made or Circled in Red Ink With Date and Name of Person Making Change.

Do not extend this side of this line.

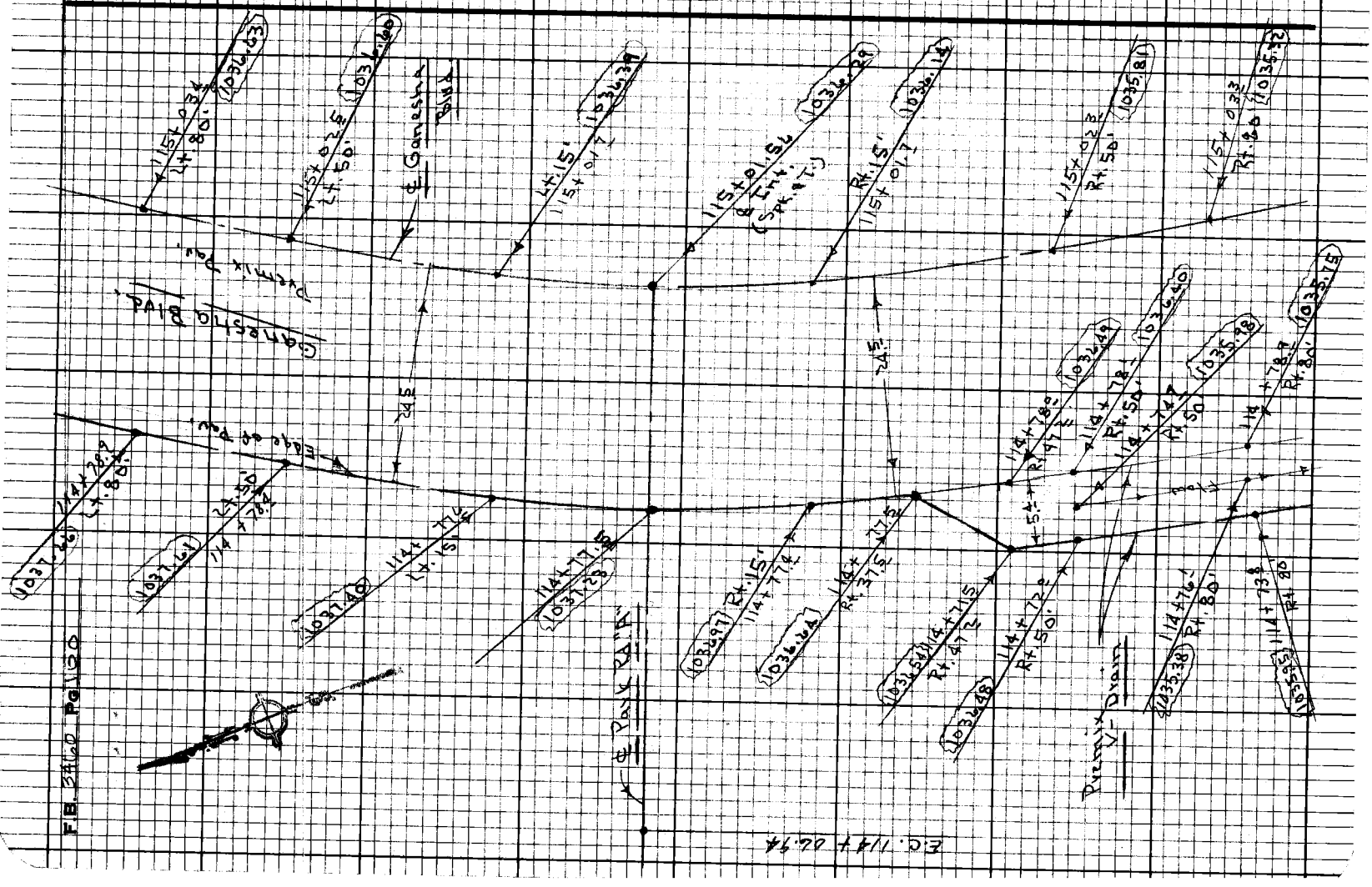

F. B. [illegible] PG. 101

Profile No. ____ Notes Red ____ Date ____ Plotted ____ Date ____ Job No. 88034 35 Division No. ____ Survey of F.G BONELLI REG PARK

X-Sec. No. ____ Notes Chk'd. ____ Date ____ Checked ____ Date ____ Survey by [illegible] Notes [illegible] Date [illegible] Map No. ____ Indexed [redacted] PALMER Date JUL 2 [illegible]

F.G BONELLI REGIONAL PARK

ELEVATIONS OF EXISTING PAV.
@ INTERSECTION OF RD "A" &
GANESHA BLVD.

See Pg. For Location
of Existing Pav.

G. PETRI
M. SMITH
E. MOYA
D. WEST

STATION	B. S.	H. I.	F. S.	ELEV.

NOTE: ANY ADDITIONS OR CHANGES ON THIS SHEET MUST BE MADE OR CIRCLED IN RED INK, WITH DATE AND NAME OF PERSON MAKING CHANGE.

Do not extend notes this side of this line.

PLEASE RETURN TO
LOS ANGELES COUNTY ENGINEER
403 Los Angeles County Engineering Bldg.

76-L-298 CE 307 5-66

76-L-298 CE 307 5-66

PLEASE RETURN TO
LOS ANGELES COUNTY ENGINEER
403 LOS ANGELES COUNTY ENGINEERING BLDG.

NOTE: ANY ADDITIONS OR CHANGES ON THIS SHEET MUST BE MADE OR CIRCLED IN RED INK, WITH DATE AND NAME OF PERSON MAKING CHANGE.

Do not extend notes this side of this line.

STATION	B. S.	H. I.	F. S.	ELEV.		
					~~B.M. SS #20 ELEV. 1034.824 F.B. 3884-52~~	
Fd. B.M. SS. #20				1034 82	GANESHA BLVD. NEAR SUMMIT. W'LY R/W LINE. B.C. 74+78.00 PER F.B. 2641-214. FD. C.E. MON. ON 2" STAMPED R/W RE 5869 FD 2" MARKER PIPE 3' WEST.	
Park Rd. "A"					Left	℄ Right.
114+71.5				1036 54		Rt. 47.2 E.P.
114+72.0				1036 48		Rt. 50.0 E.P.
114+73.8				1035 95		Rt. 80.0 E.P.
114+74.7				1035 98		Rt. 50.0 F.L.
114+76.1				1035 38		Rt. 80.0 F.L.
114+77.4				1036 97		Rt. 15.0 E.P.
114+77.5				1037 23		℄ E.P.
" "				1036 64		Rt. 37.5 E.P.
114+77.6				1037 40	Lt. 15' E.P.	
114+78.0				1036 49		Rt. 47.2 Top Bnk.
114+78.1				1036 40		Rt. 50.0 " "
114+78.4				1037 61	Lt. 50.0 E.P.	
114+78.9				1037 66	Lt. 80.0 E.P.	
" "				1035 75		Rt. 80.0 Top Bnk.
115+01.56				1036 29		℄ Int.
115+01.7				1036 39	Lt. 15' ℄ Ganesha Blvd.	
" "				1036 14		Rt. 15' ℄ Ganesha Blvd.
115+02.3				1035 81		Rt. 50' " " "

F. B. 3400 Pg. 102

Survey of F.G. Bonelli Reg. Park
Survey by G. Meiri Notes 2 Petch
Indexed L. M. PALMERI Date JUL 2 1966

Job No. 8884-35 Division No. Notes Red. Date Notes Chk'd. Date Plotted Date Checked Date
Profile No. X-Sec. No.

76-L-298 CE 307 5-66

PLEASE RETURN TO
LOS ANGELES COUNTY ENGINEER
403 LOS ANGELES COUNTY ENGINEERING BLDG.

NOTE: ANY ADDITIONS OR CHANGES ON THIS SHEET MUST BE MADE OR CIRCLED IN RED INK, WITH DATE AND NAME OF PERSON MAKING CHANGE.

Do not extend notes this side of this line.

STATION	B. S.	H. I.	F. S.	ELEV.	Left	Right
115+02.5				1036.60	Lt. 50.0 ℄ Ganesha Blvd	
115+03.3				1035.32		Rt. 80.0 ℄ Ganesha Blvd
115+03.4				1036.63	Lt. 80.0 ℄ Ganesha Blvd	
FD. B.M. 55 # 20				1034.82	BM. 55 # 20 ELEV. 1034.824 FB. 38 84	
					(SEE PREVIOUS PAGE FOR DESCRIPTION)	

Profile Notes Red. ____ Plotted ____ Job No. [illegible] Division No. ____
No. ____ Date ____ Date ____ Survey of F.G. BANKS REG. PARK
X-Sec. Notes Chk'd. ____ Checked ____ Survey by [illegible] Notes ____ Date ____
No. ____ Date ____ Date ____ Map No. ____ Ind. [redacted] PALMER Date JUL [redacted]

F. B. [illegible] Pg. [illegible]

F. B. 3460 Pg. 104

Job No. _____ Division No. _____ Notes Red _____ Plotted _____ Profile

Survey of _____ Date _____ Date _____ No. _____

Survey by _____ Notes _____ Notes Chk'd. _____ Checked _____ X-Sec.

Indexed _____ Date _____ Date _____ Date _____ No. _____

STATION	B. S.	H. I.	F. S.	ELEV.	

Do not extend notes this side of this line.

PLEASE RETURN TO
LOS ANGELES COUNTY ENGINEER
403 LOS ANGELES COUNTY ENGINEERING BLDG.

NOTE: ANY ADDITIONS OR CHANGES ON THIS SHEET MUST BE MADE OR CIRCLED IN RED INK, WITH DATE AND NAME OF PERSON MAKING CHANGE.

76-L-298 CE 3075-66

Notes Ck'd by	Survey of F.G. Bonelli Park
~~Map No.~~	JN 8804.35 Tape Std °F
Office Work	Surveyed by L. L. Brown
Checked	Notes L.L. L.S. Brown Date 10-19-73
Date	Indexed S. E. PALMER JUL 2 1976

F. B. 3460 PG. 105

F. G. BONELLI PARK

J.N. 8804-35

PARK ROAD "A"

TURNOUTS
AS BUILT

STATIONS 34+86.36 AND 52+90.91
TURNOUTS WERE CHANGED FROM ORIGINAL
PLANS DUE TO RAISING ELEVATIONS OF
ROAD.

XEROXED 2 COPIES & GIVEN TO INSPECTOR.
10-19-73 M.N.

PARTY
BROWN, L.L.
MASSEY, R.
DOMINGUEZ, C.
FISHER, L.

Note: Any Additions or Changes on This Sheet Must be Made or Circled in Red Ink With Date and Name of Person Making Change.

Do not extend this side of this line.

PLEASE RETURN TO
COUNTY OF LOS ANGELES
DEPARTMENT OF COUNTY ENGINEER
403 LOS ANGELES COUNTY ENGINEERING BLDG.

76F3095 CE#310 3-68

F. B. 3460 PG. 2 106

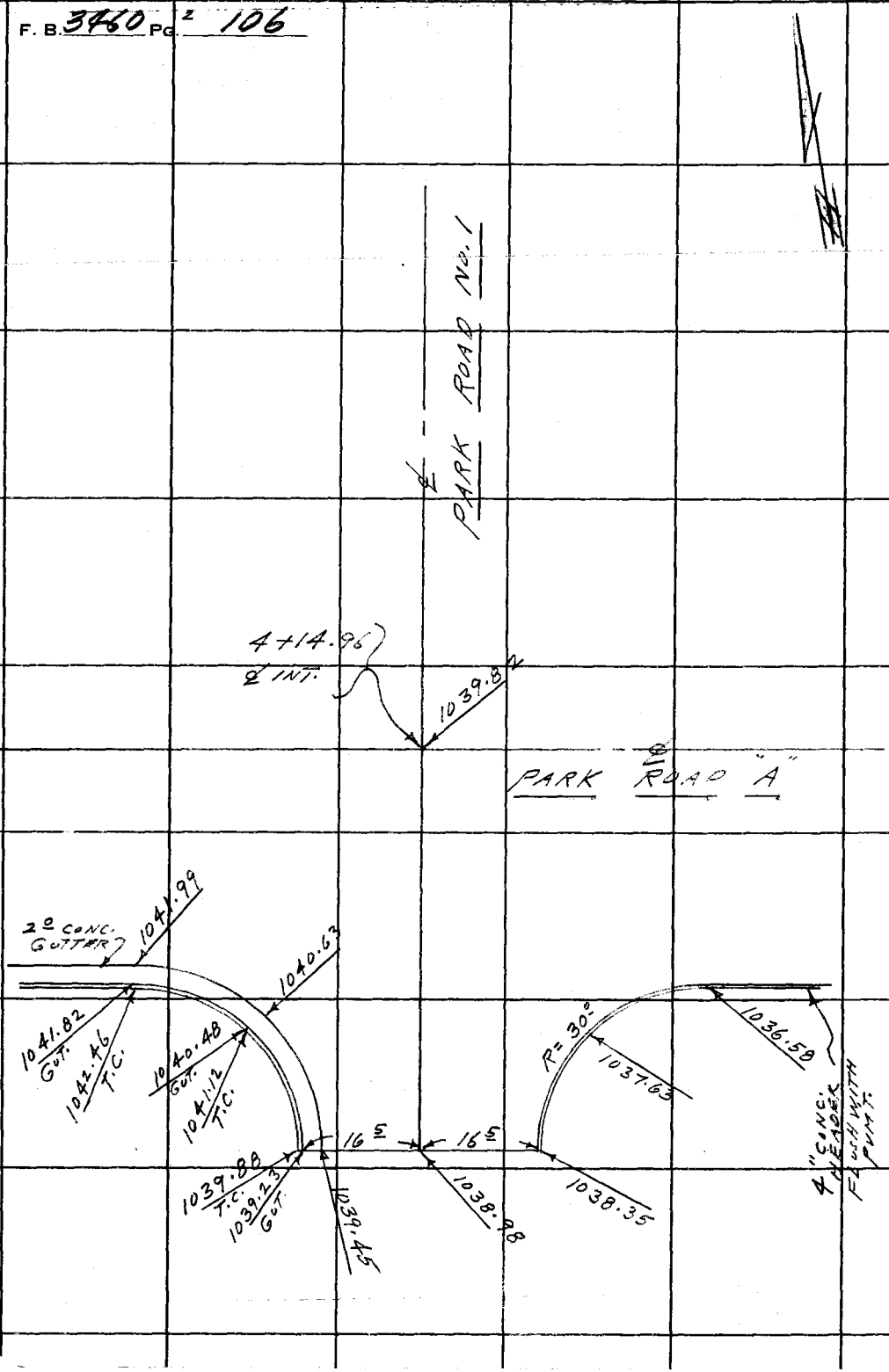

PLEASE RETURN TO
COUNTY OF LOS ANGELES
DEPARTMENT OF COUNTY ENGINEER
403 LOS ANGELES COUNTY ENGINEERING BLDG.

Do not extend this side of this line.

Note: Any Additions or Changes on This Sheet Must Be Made or Circled in Red Ink With Date and Name of Person Making Change.

Notes Ck'd by	Survey of E. G. Bonelli Park	F. B. 2460 Pg. 3 107
Map No.	JN 8804.25 Tape Std °F	
Office Work	Surveyed by L. L. Brown	
Checked	Notes L. L. Brown Date 10-18-73	
Date	Indexed J. M. PALMERI JUL 2 1976	

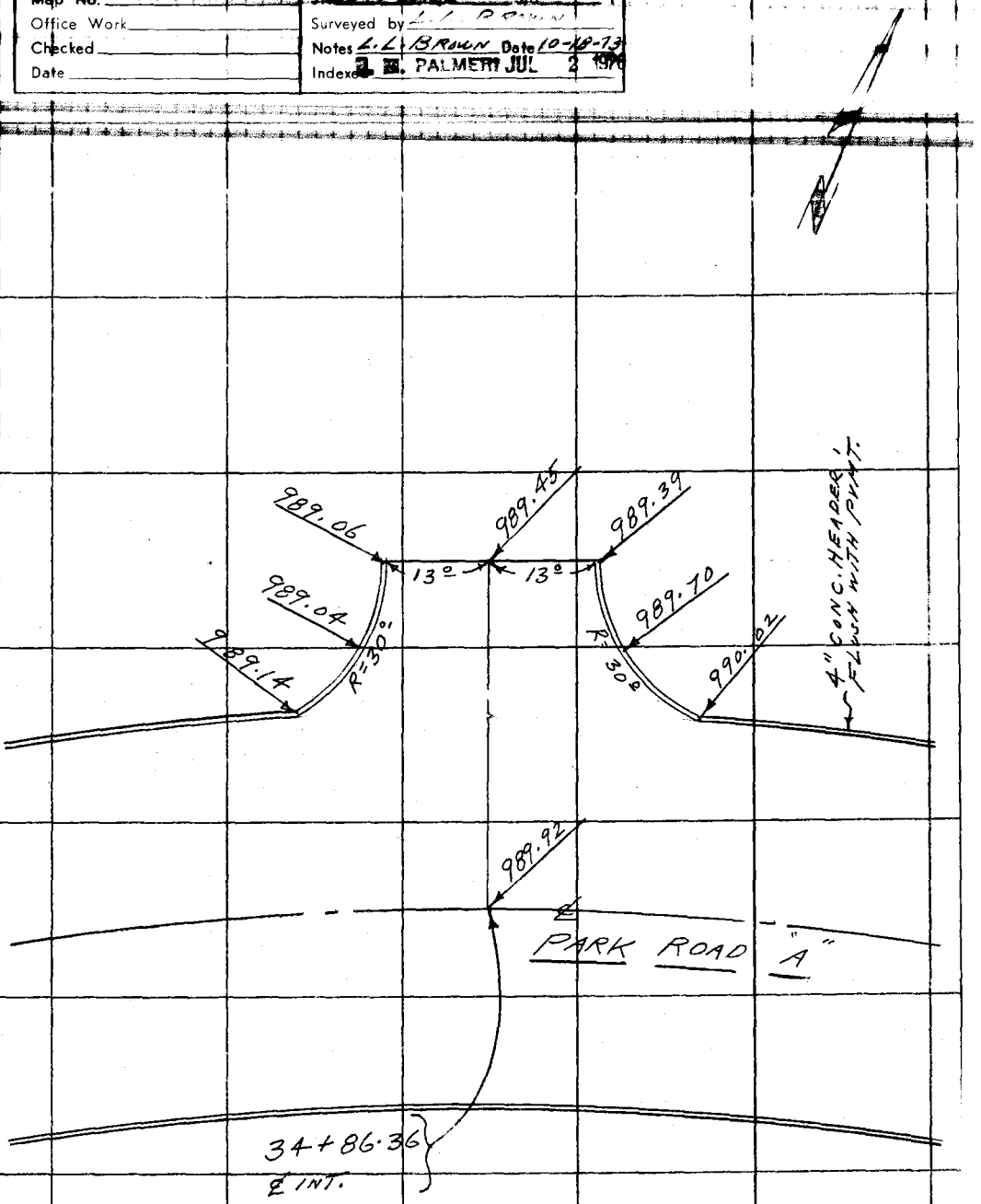

Note: Any Additions or Changes on This Sheet Must be Made or Circled in Red Ink With Date and Name of Person Making Change.

Do not extend this side of this line.

PLEASE RETURN TO
COUNTY OF LOS ANGELES
DEPARTMENT OF COUNTY ENGINEER
403 LOS ANGELES COUNTY ENGINEERING BLDG.

76F309S CE#310 3-68

F. B. 3460 PG. + 10B

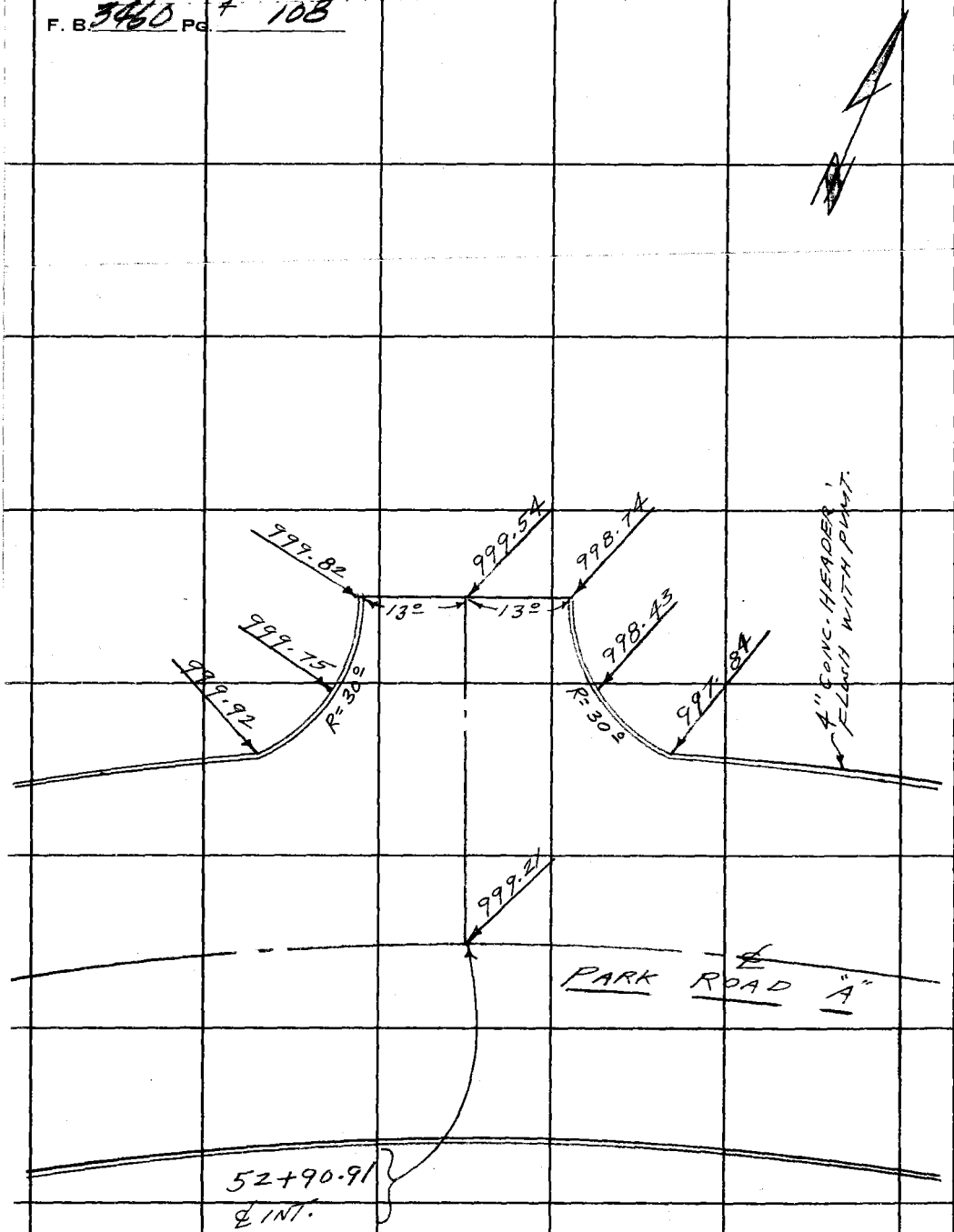

PLEASE RETURN TO
COUNTY OF LOS ANGELES
DEPARTMENT OF COUNTY ENGINEER
403 LOS ANGELES COUNTY ENGINEERING BLDG.

Do not extend this side of this line.

Note: Any Additions or Changes on This Sheet Must be Made or Circled in Red Ink With Date and Name of Person Making Change.

F. B. [illegible] PG. 109

Profile No.	Notes Red	Plotted	Job No.	Division No.	
	Date	Date	Survey of F.G. BONELLI PARK		
X-Sec. No.	Notes Chk'd.	Checked	Survey by	Notes	Date
	Date	Date	Map No.	Index [redacted] PALMERO	Date JUL 2 1976

F.G. BONELLI COUNTY PARK

PROFILE OF CENTERLINE
BETWEEN STA 0+00 - 30+50
ROAD #1

J.N. 8804.35

OCT 1972

STATION	B. S.	H. I.	F. S.	ELEV.
			REFERENCE FB 3884	

PARTY:
J. TERRANOVA
~~R. ALMANZAN~~
J. ZBYSENSKI
L. KEISNER

NOTE: ANY ADDITIONS OR CHANGES ON THIS SHEET MUST BE MADE OR CIRCLED IN RED INK, WITH DATE AND NAME OF PERSON MAKING CHANGE.

Do not extend notes this side of this line.

PLEASE RETURN TO
LOS ANGELES COUNTY ENGINEER
403 LOS ANGELES COUNTY ENGINEERING BLDG.

76-L-298 CE 307 5-66

76-L-298 CE 307 5-66

PLEASE RETURN TO
LOS ANGELES COUNTY ENGINEER
403 LOS ANGELES COUNTY ENGINEERING BLDG.

NOTE: ANY ADDITIONS OR CHANGES ON THIS SHEET MUST BE MADE OR CIRCLED IN RED INK, WITH DATE AND NAME OF PERSON MAKING CHANGE.

Do not extend notes this side of this line.

STATION	B. S.	H. I.	F. S.	ELEV.		
BM				1048 29	BM S.S.# 2 - ELEV = 1048.288 VIA VERDE AVE & 210 FREEWAY. S.E. COR. 144'± SE'LY ALONG 6' C.L. R/W FENCE FROM & PT. IN FENCE & 81.5'± NE'LY @ 90°. FD C.E. BM MON. FLUSH. STAMPED S.S. 2 RE 7078. MARKER PIPE 3' NORTH. PER F.B 3884-19	
	7 42	1055 71				
TP			0 23	1055 48		
	9 00	1064 48				
TP			0 89	1063 59		
	8 99	1072 58				
0+00			8 61	1063 97	1X2 & N INT 0+00 RD "1" = 4+14.96 RD "A"	
TP			11 75	1060 83		
	0 44	1061 27				
+50			7 86	1053 41	1X1 DIRT	
TP			10 20	1051 07		
	0 31	1051 38				
1+00			4 99	1046 39	1X1	
B.C. 1+36.55			8 93	1042 45	1X2 & N	
+50			9 82	1041 56	1X2	
TP			11 97	1039 41		
	4 13	1043 54				
2+00			5 32	1038 22	1X1	
+50			7 17	1036 37	1X1	
3+00			7 63	1035 91	1X2	
+50			8 16	1035 38	1X	

F. B. 3460 Pg. 110 Job No. 880435 Division No. Notes Red Plotted Profile
Survey of EG. BONELLI - PARK Date Date No. X-Sec.
Survey by J.T. Notes ALMANZAN Notes Chk'd. Checked
Indexed L. M. PALMERI Date 10-10-72 Date JUL 2 1976 Date No.

76-L-298 CE 307 5-66

PLEASE RETURN TO
LOS ANGELES COUNTY ENGINEER
403 LOS ANGELES COUNTY ENGINEERING BLDG.

NOTE: ANY ADDITIONS OR CHANGES ON THIS SHEET MUST BE MADE OR CIRCLED IN RED INK, WITH DATE AND NAME OF PERSON MAKING CHANGE.

Do not extend notes this side of this line.

STATION	B. S.	H. I.	F. S.	ELEV.		
		1043 54				
4+00 TP			10 95	1032 59		
	0 04	1032 63				
E.C. 4+46 45			4 64	1027 99	1x2 & N	
+50			4 91	1027 72	1x1	
TP			11 56	1021 07		
	0 59	1021 66				
5+00			3 41	1018 25	1x1	
+50			6 29	1015 37	1x1	
6+00			2 15	1019 51	1x1	
+50			2 30	1019 36	1x1	
7+00			3 85	1017 81	1x1	
+50 TP			8 88	1012 78	1x1	
	1 33	1014 11				
8+00					1x1	SKIPPED STA 8+00 & 8+50 DUE TO [illegible]
+50						
9+00			9 93	1004 18	1x1	
+50			6 65	1007 46	1x1	
BC 9+81 18 TP			2 15	1011 96	1x2 & N	
	5 74	1017 70				
10+00			3 18	1014 52	1x1	

Profile Notes Red _____ Plotted _____ Job No. [illegible] Division No. _____ F. B. [illegible] PG. 111
No. _____ Date _____ Date _____ Survey of F.G. BONELLI PARK
X-Sec. Notes Chk'd. _____ Checked _____ Survey by _____ Notes _____ Date _____
No. _____ Date _____ Date _____ Map No. _____ Indexed [illegible] PALMER Date JUL 2 1976

76-L-298 CE 307 5-66

PLEASE RETURN TO
LOS ANGELES COUNTY ENGINEER
408 LOS ANGELES COUNTY ENGINEERING BLDG.

NOTE: ANY ADDITIONS OR CHANGES ON THIS SHEET MUST BE MADE OR CIRCLED IN RED INK, WITH DATE AND NAME OF PERSON MAKING CHANGE.

Do not extend notes this side of this line.

STATION	B. S.	H. I.	F. S.	ELEV.		
		1017 70				
10+50			3 47	1014 23	conc nail	PVMT
11+00			4 15	1013 55	" "	"
+50			4 44	1013 26	" "	"
12+00			4 64	1013 06	" "	"
+50			4 88	1012 82	" "	"
13+00			5 06	1012 64	1x1	(DIRT)
+50			6 75	1010 95		
TP			10 56	1007 14		
	0 25	1007 39				
14+00			7 94	999 45	GROUND	
TP			3 81	1003 58		
	12 26	1015 84				
+50			10 35	1005 49	1x1	
15+00			4 64	1011 20	1x1	
TP			3 50	1012 34	SS #9	
	2 92	1015 26				
+50			1 92	1013 34	1x1	
16+00			9 73	1005 53	1x1	
+50					SKIPPED STA'S DUE TO CONSTRUCTION	
17+00						

F. B. 3460 Pg. 112 Job No. 880435 Division No. Notes Red Plotted Profile
Survey of F.G. BONELLI PARK Date Date No. X-Sec.
Survey by J.T. Notes ALMANZAN Notes Chk'd. Checked
Indexed [redacted] PALMERI Date 10-10-72 Date JUL 2 1976 Date No.

76-L-298 CE 307 5-66

PLEASE RETURN TO
LOS ANGELES COUNTY ENGINEER
403 LOS ANGELES COUNTY ENGINEERING BLDG.

NOTE: ANY ADDITIONS OR CHANGES ON THIS SHEET MUST BE MADE OR CIRCLED IN RED INK, WITH DATE AND NAME OF PERSON MAKING CHANGE.

Do not extend notes this side of this line.

STATION	B. S.	H. I.	F. S.	ELEV.			
		1015 26					
17+50			7 08	1008 18			
18+00 TP			5 18	1010 08			
	5 32	1015 40					
+50			5 27	1010 13	conc	nail	PV'MT
19+00			5 50	1009 90	"	"	"
+50			5 61	1009 79	"	"	"
20+00			6 04	1009 36	"	"	"
+50			6 23	1009 17	"	"	"
21+00			6 36	1009 04	1X1	(DIRT)	
TP			11 45	1003 95			
	0 29	1004 24					
+50			1 21	1003 03	1X1		
22+00			12 52	991 72	1X1		
+50			4 03	1000 21	1X1		
TP			0 85	1003 39			
	10 23	1013 62					
23+00			4 28	1009 34	1X1		
+50			4 68	1008 94	conc	nail	PV'MT
24+00			4 64	1008 98	"	"	"
TP +50			4 49	1009 13	"	"	"

Profile Notes Red ____ Plotted ____ Job No. 33[illegible] Division No. ____
No. ____ Date ____ Date ____ Survey of F. G. BONELLI PARK
X-Sec. Notes Chk'd. ____ Checked ____ Survey by ____ Notes ____ Date ____
No. ____ Date ____ Date ____ Map No. ____ Index [illegible] PALMERI Date JUL 2 [illegible]

F. B. 3460 PG. 113

76-L-298 CE 307 5-66

PLEASE RETURN TO
LOS ANGELES COUNTY ENGINEER
403 LOS ANGELES COUNTY ENGINEERING BLDG.

NOTE: ANY ADDITIONS OR CHANGES ON THIS SHEET MUST BE MADE OR CIRCLED IN RED INK, WITH DATE AND NAME OF PERSON MAKING CHANGE.

Do not extend notes this side of this line.

F. B. 3460 PG. 1/2 | Job No. 8804.35 | Division No. | Notes Red | Plotted | Profile No.
Survey of F.G. BONELLI PARK | Date | Date | X-Sec. No.
Survey by J.T. | Notes R.A. | Notes Chk'd. | Checked
Indexed L. M. PALMER | Date 10-10-72 | Date JUL 2 1976 | Date

STATION	B. S.	H. I.	F. S.	ELEV.			
TP				1009 13			
	1 28	1010 41					
25+00			0 96	1009 45	CONC	NAIL	PV'MT
BC 25+20 62			0 86	1009 55	"	"	"
+50			0 69	1009 72	"	"	"
26+00			0 93	1009 48	1X1	(DIRT)	
+50 TP			10 29	1000 12			
	3 17	1003 29					
27+00			12 32	990 97	1X1		
+50 TP			10 20	993 09	1X1		
	7 48	1000 57					
28+00			5 69	994 88	1X1		
TP			0 06	1000 51			
	10 86	1011 37					
+50			5 46	1005 91	conc	nail	PV'MT
29+00			5 49	1005 88	"	"	"
+50			5 88	1005 49	"	"	"
30+00			6 29	1005 08	"	"	"
+50			7 72	1003 65	BM S.S.#12 ELEV = 993.808 PARK (ROAD #1) OLD SAN DIMAS AVE. E. SIDE. NEAR GATE 5½. 13'± WEST OF 3 PRONG BLACK WALNUT TREE. FD CE BM MON FL. STAMPED S.S.12 RE 7078. MARKER PIPE 3' WEST PER FB 3884-15		
TP	0 36	1002 93	8 80	1002 57			
BM SS#12			9 13	993 80			

F. B. 2460 PG. 115

Profile No.	Notes Red	Plotted	Job No. 3884.35	Division No.
	Date	Date	Survey of F.G. BONELLI PARK	
X-Sec. No.	Notes Chk'd.	Checked	Survey by	Notes Date
	Date	Date	Map No.	Indexed PALMERI Date JUL 2 1974

F.G. BONELLI PARK

PROFILE OF PARK ROAD #1
FROM 30+99.01 EC. TO 56+90.09.

J.N. 8804.35

OCT 1972

STATION	B. S.	H. I.	F. S.	ELEV.

REFERENCE:
F.B. 3884

PARTY:
J. TERRANOVA
R. ALMANZAN
J. ZBYSENSKI
L. KEISNER
J. HENDERSON

NOTE: ANY ADDITIONS OR CHANGES ON THIS SHEET MUST BE MADE OR CIRCLED IN RED INK, WITH DATE AND NAME OF PERSON MAKING CHANGE.

Do not extend notes this side of this line.

PLEASE RETURN TO
LOS ANGELES COUNTY ENGINEER
403 LOS ANGELES COUNTY ENGINEERING BLDG.

76-L-298 CE 307 5-66

76-L-298 CE 307 5-66

PLEASE RETURN TO
LOS ANGELES COUNTY ENGINEER
403 LOS ANGELES COUNTY ENGINEERING BLDG.

NOTE: ANY ADDITIONS OR CHANGES ON THIS SHEET MUST BE MADE OR CIRCLED IN RED INK, WITH DATE AND NAME OF PERSON MAKING CHANGE.

Do not extend notes this side of this line.

STATION	B. S.	H. I.	F. S.	ELEV.	
BM				993 808	BM SS.#12 ELEV = 993.808
	4 80	998 61			OLD SAN DIMAS AVE E. SIDE. NEAR GATE 5½. 620'± S'LY ALONG OLD SAN DIMAS AVE. FROM So. END OF DAM. 120'± So. OF P.I.-2A (F.B. 2262-57) & 250'± E. OF E. EDGE PAV'MT. 13'± W. OF 3 PRONG WALNUT TREE FD. CEBM MON FLUSH MARKED SS.#12 RE 7078 & MARKER PIPE 3' WEST. PER FB 3884-15
TP			1 04	997 57	
	9 55	1007 12			
TP			1 49	1005 63	
	5 43	1011 06			
31+50			11 27	999 79	SPK & T PAVE'MT
	4 13	1003 92			
EC. 30+99 01			2 15	1001 77	
32+00			5 98	997 94	SPK & T PV'MT
TP +50			8 54	995 38	SPK & T PV'MT
	4 05	999 43			
33+00			7 21	992 22	1X1 (DIRT) EDGE ROAD
+50			9 63	989 80	1X1 (DIRT) " "
	5 24	995 04			
BC 33+65 18 TP.			5 85	989 19	1X1 (DIRT) " "
34+00			6 80	988 24	1X1 (DIRT) " "
+50			7 63	987 41	SPK & T PV'MT
35+00			7 82	987 22	SPK & T "
TP			10 88	984 16	

F. B. 3410 PG. 116 Job No. 880435 Division No. Notes Red Plotted Profile
Survey of E. G. BONELLI PARK Date Date No. X-Sec.
Survey by J.T. Notes ALMANZAN Notes Chk'd. Checked
Indexed L. PALMER Date OCT 1972 Date JUL 2 1976 Date No.

76-L-298 CE 307 5-66

PLEASE RETURN TO
LOS ANGELES COUNTY ENGINEER
403 LOS ANGELES COUNTY ENGINEERING BLDG.

NOTE: ANY ADDITIONS OR CHANGES ON THIS SHEET MUST BE MADE OR CIRCLED IN RED INK, WITH DATE AND NAME OF PERSON MAKING CHANGE.

Do not extend notes this side of this line.

STATION	B. S.	H. I.	F. S.	ELEV.		
TP				984 16		
	1 19	985 35				
35+50			7 30	978 05	1X1 (DIRT)	SIDE HILL
TP			10 79	974 56		
	0 01	974 57				
36+00			7 88	966 69	1X1 (DIRT)	SIDE HILL
TP			10 76	963 81		
	0 27	964 08				
+50			5 45	958 63	1X1 (DIRT)	SIDE HILL
EC. 37+11 56 AH. 37+01.71 BK			10 34	953 74	1X1 (DIRT)	" "
TP			11 52	952 56		
	2 61	955 17				
37+50			3 85	951 32	1X1 (DIRT)	" "
38+00			7 22	947 95	1X1 (DIRT)	" "
+50 TP			11 10	944 07	1X1 (DIRT)	" "
	3 99	948 06				
39+00			7 76	940 30	1X1 (DIRT)	" "
BC 39+21 54			9 00	939 06		
TP			10 98	937 08		
	8 10	945 18				

Void Due to Grading
See New Profile, G.P.

Profile Notes Red ____ Plotted ____ Job No. ____ Division No. ____
No. ____ Date ____ Date ____ Survey of F.G. BONELLI PARK
X-Sec. Notes Chk'd. ____ Checked ____ Survey by ____ Notes ____ Date ____
No. ____ Date ____ Date ____ Map No. ____ Indexed ____ Date JUL 2 [illegible]

F. B. [illegible] PG. 117

76-L-298 CE 307 5-66

PLEASE RETURN TO
LOS ANGELES COUNTY ENGINEER
408 LOS ANGELES COUNTY ENGINEERING BLDG.

NOTE: ANY ADDITIONS OR CHANGES ON THIS SHEET MUST BE MADE OR CIRCLED IN RED INK, WITH DATE AND NAME OF PERSON MAKING CHANGE.

Do not extend notes this side of this line.

STATION	B. S.	H. I.	F. S.	ELEV.		
TP		945 18			Void Due to Grading See New Profile. G.P.	
39+50			8 76	936 42	1X1 (DIRT)	
40+00			10 01	935 17	1X1 (DIRT)	
+50			4 73	940 45	1X1 (DIRT)	
41+00 T.P.			2 94	942 24		
	10 46	952 70				
+50 TP			2 88	949 82	1X1 (DIRT)	
	11 62	961 44				
42+00			4 13	957 31	1X1 (DIRT) F.S. 01	
TP			0 60	960 84		
	11 66	972 50				
+50			8 90	963 60	1X1 (DIRT) 11.08	
43+00			4 91	967 59	1X1 (DIRT) C.S. 46	
43+15 ℄ INT.			4 93	967 57	1X1 (DIRT) ROAD	
TP.			0 26	972 24		
	10 61	982 85				
TP			1 41	981 44		
	5 36	986 80				
BM			3 30	983 50	BM SS#14 - L.A. Co. F.C.D. EL= 983.501 OLD SAN DIMAS AV. ON PUDDINGSTONE DAM. E. SIDE. 750'± N. of S. END OF DAM & 36'± E. of ℄. FD L.A. Co. F.C.D. BRASS CAP FLUSH MARKED BM 094-00351 1970. MARKER 2' E. PER FB 3884-14	MON. PIPE

F. B. 3460 Pg. 118 Job No. 8804.35 Division No. Notes Red Plotted Profile
Survey of F.G. Bonelli Park Date Date No. X-Sec.
Survey by J.T. Notes R.J.A. Notes Chk'd. Checked
Indexed L. PALMERT Date OCT 1972 Date JUL 2 1970 Date No.

F. B. [illegible] PG. 119

Profile No. ____ Notes Red ____ Date ____ Plotted ____ Date ____ Job No. 330435 Division No. [illegible]
Survey of F.G. Bonelli Park
X-Sec. No. ____ Notes Chk'd. ____ Date ____ Checked ____ Date ____ Survey by [illegible] Notes [illegible] Date ____
Map No. ____ Indexed [illegible] PALMER Date JUL 2 1978

S.N. 8804.35

F.G. Bonelli Park

Park Road #1

℄ Profile From Sta. 35+50 To Sta. 40+00

Petri
Moya
Lybrand
McCoy

STATION	B. S.	H. I.	F. S.	ELEV.

NOTE: ANY ADDITIONS OR CHANGES ON THIS SHEET MUST BE MADE OR CIRCLED IN RED INK, WITH DATE AND NAME OF PERSON MAKING CHANGE.

PLEASE RETURN TO
LOS ANGELES COUNTY ENGINEER
403 LOS ANGELES COUNTY ENGINEERING BLDG.

Do not extend notes this side of this line.

76-L-298 CE 307 5-66

76-L-298 CE 307 5-66

PLEASE RETURN TO
LOS ANGELES COUNTY ENGINEER
403 LOS ANGELES COUNTY ENGINEERING BLDG.

NOTE: ANY ADDITIONS OR CHANGES ON THIS SHEET MUST BE MADE OR CIRCLED IN RED INK, WITH DATE AND NAME OF PERSON MAKING CHANGE.

Do not extend notes this side of this line.

STATION	B. S.	H. I.	F. S.	ELEV.		
℄ 34+50				987 41	Spk. & T. Pav. Elev. = 987.41. F.B.	
	1 52	988 93				
℄ 35+00			1 71	987 22	Spk. & T. Pav. Elev = 987.22. F.B.	
℄ 35+50			11 00	977 93	1x1	
	0 55	978 48				
T.P.			9 81	968 67		
	0 93	969 60				
℄ 36+00			5 53	964 07	1x2	
℄ 36+50			11 64	957 96	1x2	
	0 35	958 31				
℄ 37+00			5 73	952 58	1x2	
E.C. 37+11.56 Ahead 37+01.71 Back			6 02	952 29	1x2	
℄ 37+50			7 34	950 97	1x2	
	0 16	951 13				
℄ 38+00			5 10	946 03	1x2	
℄ 38+50			6 36	944 77	1x2	
℄ 39+00			10 95	940 18	1x2	
B.C. 39+21.54			11 04	940 09	1x2	
℄ 39+50			11 29	939 84	1x2	
	5 36	945 20				
℄ 40+00			9 88	935 32	1x2	
℄ 40+50			4 74	940 46	1x1 Elev. = 940.45 F.B.	

F. B. 34+50 Pg. 120 Job No. 2804.35 Division No. 11 Notes Red ____ Plotted ____ Profile ____
Survey of F. G. Bonelli Park Date ____ Date ____ No. ____
Survey by Petri Notes G.P. Notes Chk'd. ____ Checked ____ X-Sec. ____
Indexed [illegible] PALMERY Date JUL 2 1976 Date ____ Date ____ No. ____

76-L-298 CE 307 5-66

PLEASE RETURN TO
LOS ANGELES COUNTY ENGINEER
403 LOS ANGELES COUNTY ENGINEERING BLDG.

NOTE: ANY ADDITIONS OR CHANGES ON THIS SHEET MUST BE MADE OR CIRCLED IN RED INK, WITH DATE AND NAME OF PERSON MAKING CHANGE.

Do not extend notes this side of this line.

STATION	B. S.	H. I.	F. S.	ELEV.		
BM				983 501	BM SS#1A — FOR DISCRIPTION, SEE PREV PAGE.	
	3 01	986 51				
			9 61	976 90		
	0 07	976 97				
43+50 TP			9 23	967 74	1X1 (DIRT)	
	0 49	968 23				
44 ~			5 91	962 32	1X1 "	
T.P. +50			12 25	955 98	1X1 "	
	0 34	956 32				
45 ~			2 89	953 43	1X1 "	
+50			4 81	951 51	1X1 "	
46 ~			9 72	946 60	1X1 "	
T.P.			12 25	944 07		
	0 57	944 64				
+50			6 05	938 59		
T.P.			11 18	933 46		
	0 51	933 97				
47 ~			6 01	927 96		
			11 32	922 65		
—	7 18	929 83				

Profile Notes Red ____ Plotted ____ Job No. 33[illegible] Division No. ____
No. ____ Date ____ Date ____ Survey of F.G. BONELLI PARK
X-Sec. Notes Chk'd. ____ Checked ____ Survey by ____ Notes ____ Date ____
No. ____ Date ____ Date ____ Map No. ____ Index [illegible] PALMERI Date JUL 2 [illegible]

F. B. [illegible] PG. 121

76-L-298 CE 307 5-66

PLEASE RETURN TO
LOS ANGELES COUNTY ENGINEER
403 LOS ANGELES COUNTY ENGINEERING BLDG.

NOTE: ANY ADDITIONS OR CHANGES ON THIS SHEET MUST BE MADE OR CIRCLED IN RED INK, WITH DATE AND NAME OF PERSON MAKING CHANGE.

Do not extend notes this side of this line.

STATION	B. S.	H. I.	F. S.	ELEV.		
		929 83				
47+50			9 73	920 10	1X1	(DIRT)
48 ~			8 05	921 78	1X1	"
TP +50			0 70	929 13	1X1	"
	11 67	940 80				
49 ~			4 28	936 52	1X1	"
T.P.			1 07	939 73		
	8 87	948 60				
+50			6 29	942 31	1X1	"
50 ~			4 57	944 03	1X1	"
+50			4 46	944 14	1X1	"
51 ~ TP			10 13	938 47	1X1	"
	2 90	941 37				
+50			6 89	934 48	1X1	"
			11 60	929 77		
	1 84	931 61				
52 ~			6 05	925 56	1X1	"
TP			11 77	919 84		
	0 60	920 44				
+50			1 64	918 80	1X1	"

F. B. 3460 PG. 122 | Job No. 886435 Division No. ____ Notes Red ____ Plotted ____ Profile No. ____
Survey of F.G. BORELLI PARK Date ____ Date ____ X-Sec. No. ____
Survey by J.T. Notes R.J.A. Notes Chk'd. ____ Checked ____
Indexed B. PALMER Date OCT 1972 Date JUL 2 1976 Date ____

76-L-298 CE 307 5-66

PLEASE RETURN TO
LOS ANGELES COUNTY ENGINEER
403 LOS ANGELES COUNTY ENGINEERING BLDG.

NOTE: ANY ADDITIONS OR CHANGES ON THIS SHEET MUST BE MADE OR CIRCLED IN RED INK, WITH DATE AND NAME OF PERSON MAKING CHANGE.

Do not extend notes this side of this line.

STATION	B. S.	H. I.	F. S.	ELEV.		
		920 44				
53+00			5 78	914 66	1X1	DIRT
+50			8 93	911 51	1X1	"
EC 53+93.89			10 57	909 87	1X2 & N	"
54+50			11 38	909 06	1X1	"
	1 64	910 70				
55			1 89	908 81	1X1	"
+50			4 14	906 56	1X1	"
56			7 06	903 64	1X1	"
TP			9 36	901 34		
	0 33	901 67				
+50			4 45	897 22	1X1	"
56+90 EOL			6 65	895 02	1X2 & n	
TP			10 30	891 37		
	2 16	893 53				
BM			8 75	884 78	BM SS # 10 - ELEV = 884.760 1400'± W. OF PUDDINGSTONE DAM (OLD SAN DIMAS [illegible] S'LY OF OLD FENCE LINE. STA 56+20± N. [illegible] 90° OF ℄ PROPOSED PARK ROAD #1 (SHT. SE-2 OF [illegible] N 145,711±, E 343,236±. FD C.E. B.M. MON UP [illegible] SS.10 RE 7078 MARKER PIPE 3' NO. PER FB 3[illegible]	

Profile Notes Red ____ Plotted ____ Job No. [illegible] Division No. ____
No. ____ Date ____ Date ____ Survey of F.G. Bonelli [illegible]
X-Sec. ____ Notes Chk'd. ____ Checked ____ Survey by [illegible] Notes [illegible] Date [illegible]
No. ____ Date ____ Date ____ Map No. ____ Index [redacted] PALMER Date [redacted]

F. B. 34[illegible] PG. 123

F. B. 3460 PG. 124 | Job No. 880435 Division No. _____ Notes Red _____ Plotted _____ Profile

Survey of E. G. BONELLI PARK Date _____ Date _____ No. _____

Survey by J.T. Notes R.J.A. Notes Chk'd. _____ Checked _____ X-Sec.

Indexed _____ Date OCT 1972 Date _____ Date _____ No. _____

STATION	B. S.	H. I.	F. S.	ELEV.	

Do not extend notes this side of this line.

PLEASE RETURN TO
LOS ANGELES COUNTY ENGINEER
403 LOS ANGELES COUNTY ENGINEERING BLDG.

NOTE: ANY ADDITIONS OR CHANGES ON THIS SHEET MUST BE MADE OR CIRCLED IN RED INK, WITH DATE AND NAME OF PERSON MAKING CHANGE.

76-L-298 CE 307 5-66

Profile No.	Notes Red	Plotted	Job No. 880435	Division No.	F.B. 3460	Pg. 125
	Date	Date	Survey of F.G. BONELLI PARK			
X-Sec.	Notes Chkd.	Checked	Survey by J.T.	Notes RJA	Date 12-5-72	
No.	Date	Date	Map No.	Index [redacted]	Date JUL [redacted]	

F. G. BONELLI COUNTY PARK

BENCH LEVELS ON GRADE CHECK STAKES ON ROAD #1 FROM STA. 26+00 TO 28+50, 35+00 TO 39+00, 2+00 TO 3+00 ON ROAD "A".

J.N. 8804.35

DEC. 1972

ZEROX (2) COPIES GIVEN TO INSPECTOR, 12-6-72 [illegible]

REFERENCE: F.B. 3884

PARTY: TERRANOVA, ALMANZAN, ZBYSENSKI, KEISNER.

STATION	B.S.	H.I.	F.S.	ELEV.

NOTE: ANY ADDITIONS OR CHANGES ON THIS SHEET MUST BE MADE OR CIRCLED IN RED INK, WITH DATE AND NAME OF PERSON MAKING CHANGE.

Do not extend notes this side of this line.

PLEASE RETURN TO
LOS ANGELES COUNTY ENGINEER
403 LOS ANGELES COUNTY ENGINEERING BLDG.

76-L-298 CE 307 2-63

76-L-298 CE 307 2-63

PLEASE RETURN TO
LOS ANGELES COUNTY ENGINEER
403 LOS ANGELES COUNTY ENGINEERING BLDG.

NOTE: ANY ADDITIONS OR CHANGES ON THIS SHEET MUST BE MADE OR CIRCLED IN RED INK, WITH DATE AND NAME OF PERSON MAKING CHANGE

Do not extend notes this side of this line.

STATION	B.S.	H.I.	F.S.	ELEV.		
BM SS#12				993 81	BM SS#12 ELEV = 993.808	PER FB 3884-15
	11 90	1005 71				
28+50 Rt. TP			0 52	1005 19	1006 CONTOUR	ROAD #1
	1 46	1006 65				
27+50 Rt.			6 82	999 83	1000 CONTOUR	"
27+00 Rt			6 04	1000 61	" "	"
26+00 Rt			0 52	1006 13	1006 "	"
TP			1 46	1005 19		
	0 25	1005 44				
SS#12			11 63	993 81	BM SS#12	

F.B. 3460 PG. 126 Job No. 880435 Division No. _____ Notes Red _____ Plotted _____ Profile

Survey of F.G. BONELLI PARK Date _____ Date _____ No. _____ X-Sec.

Survey by J.T. Notes ALMANZAN Notes Chkd. _____ Checked _____ No. _____

Indexed L. E. PALMERI Date 12-5-72 Date JUL 2 1973 Date _____

76-L-298 CE 307 2-63

PLEASE RETURN TO
LOS ANGELES COUNTY ENGINEER
403 LOS ANGELES COUNTY ENGINEERING BLDG.

NOTE: ANY ADDITIONS OR CHANGES ON THIS SHEET MUST BE MADE OR CIRCLED IN RED INK, WITH DATE AND NAME OF PERSON MAKING CHANGE.

Do not extend notes this side of this line.

STATION	B. S.	H. I.	F. S.	ELEV.		
TBM				975 80	TBM STA 35+00 RPGRS LT.	
	10 72	986 52				
35+00 LT.			6 50	980 02	980 CONTOUR	ROAD #1
36+00 TP LT.			8 63	977 89	H.P. 978.3	"
	1 00	978 89				
E.C. 37+11 56			7 76	971 13	H.P 971.3	"
38+00 TP			12 27	966 62	H.P. 966.3	"
	5 36	971 98				
39+ 00			8 03	963 95	H.P 962.4	"
TP			0 85	971 13		
	10 80	981 93				
TBM			6 12	975 81	TBM STA 35+00	

Profile Notes Red ____ Plotted ____ Job No. 3804 [illegible] Division No. ____ F.B. 3460 Pg. 127
No. ____ Date ____ Date ____ Survey of F.G. BONELLI PARK
X-Sec. Notes Chkd. ____ Checked ____ Survey by J.T. Notes R.A. Date 12-5-[illegible]
No. ____ Date ____ Date ____ Map No. ____ Indexed [illegible] PALMPRI Date [illegible]

F.B. 3460 Pg. 128 Job No. 8809.35 Division No. _____ Notes Red _____ Plotted _____ Profile

Survey of F.G. BONELLI PARK Date _____ Date _____ No. _____

Survey by J.T. Notes R.A. Notes Chkd. _____ Checked _____ X-Sec.

Index [redacted] PALMERI Date 12-5-72 Date JUL 2 1976 Date _____ No. _____

76-L-298 CE 307 2-63

PLEASE RETURN TO
LOS ANGELES COUNTY ENGINEER
403 LOS ANGELES COUNTY ENGINEERING BLDG.

Do not extend notes this side of this line.

NOTE: ANY ADDITIONS OR CHANGES ON THIS SHEET MUST BE MADE OR CIRCLED IN RED INK, WITH DATE AND NAME OF PERSON MAKING CHANGE

STATION	B.S.	H.I.	F.S.	ELEV.	
BM SS#2				1048.29	BM SS#2 ELEV = 1048.288 PER FB 3884-19
2+00 Lt.	7.86	1056.15			
+50 Lt			3.27	1052.88	H.P. 1053.3 ROAD "A"
3+00 Lt			5.75	1050.40	H.P. 1049.7 "
			7.04	1049.11	H.P. 1046.8 "
BM SS#2	7.00	1056.11			"
			7.82	1048.29	BM SS#2

F. B. 241 Pg. 129

Profile No. X-Sec. Notes Red Date Notes Chkd. Plotted Date Checked Job No. 880435 Division No. Survey of F.G. BONELLI PARK Survey by J.T. Notes R.J.A. Date 12-1-72 Map No. Indexed [redacted] PALMERI Date [redacted]

F.G. BONELLI COUNTY PARK

ELEVATIONS FOR CHECK STAKES ON ROAD #1 ON LEFT SIDE FROM STA 50+00 — 56+00.

J.N. 880435

DEC 1972

ELEV.

F.S.

REFERENCE:

FB 3884-14

PARTY:

J. TERRANOVA

R. ALMANZAN

L. KEISNER

F. DERBY

J. ZBYSENSKI

H.I.

B.S.

STATION

NOTE: ANY ADDITIONS OR CHANGES ON THIS SHEET MUST BE MADE OR CIRCLED IN RED INK, WITH DATE AND NAME OF PERSON MAKING CHANGE.

PLEASE RETURN TO
LOS ANGELES COUNTY ENGINEER
403 LOS ANGELES COUNTY ENGINEERING BLDG.

Do not extend notes this side of this line.

76-L-298 CE 307 2-63

76-L-298 CE 307 2-63

PLEASE RETURN TO
LOS ANGELES COUNTY ENGINEER
403 LOS ANGELES COUNTY ENGINEERING BLDG.

NOTE: ANY ADDITIONS OR CHANGES ON THIS SHEET MUST BE MADE OR CIRCLED IN RED INK, WITH DATE AND NAME OF PERSON MAKING CHANGE

Do not extend notes this side of this line.

STATION	B. S.	H. I.	F. S.	ELEV.		
SS #10				884 76	BM SS#10	
	11 52	896 28				
			0 14	896 14		
	12 13	908 27				
			0 37	907 90		
	11 17	919 07				
			0 20	918 87		
	8 40	927 27				
56+00			7 43	919 84	920 CONTOUR	
55+00			7 19	920 08	" "	
53+93.9 EC			7 13	920 14	" "	
53+00 TP			6 24	921 03	" "	
	11 96	932 99				
52+00			10 82	922 17	" "	
51+00 TP			2 41	930 58	930 "	
	9 86	940 44				
50+00			4 70	935 74	936 "	
TP			0 96	939 48	GRS 47+00 LT.	
	11 79	951 27				
TP			0 17	951 10		
	9 89	960 99				

F. B. 3460 Pg. 130 Job No. 880435 Division No. Notes Red Plotted Profile
Survey of F.G. BONELLI PARK Date Date No. X-Sec.
Survey by J.T. Notes R. ALMANZAN Notes Chkd. Checked
Indexed B. B. PALMER Date 12-1-72 Date JUL 2 1970 Date No.

76-L-298 CE 307 2-63

PLEASE RETURN TO
LOS ANGELES COUNTY ENGINEER
403 LOS ANGELES COUNTY ENGINEERING BLDG.

NOTE: ANY ADDITIONS OR CHANGES ON THIS SHEET MUST BE MADE OR CIRCLED IN RED INK, WITH DATE AND NAME OF PERSON MAKING CHANGE.

Do not extend notes this side of this line.

STATION	B. S.	H. I.	F. S.	ELEV.		
		960 99				
TP			0 77	960 22		
	10 46	970 68				
TP			0 51	970 17		
	11 59	981 76				
TP			2 60	979 16		
	9 45	988 61				
SS#14			5 14	983 47	BM SS#14 ELEV = 983.501	PER F.B. 3[illegible] 14

Profile Notes Red ____ Plotted ____ Job No. 880436 Division No. ____
No. X-Sec. Date ____ Date ____ Survey of F.G. BONELLI PARK
Notes Chkd. ____ Checked ____ Survey by J.T. Notes R.A. Date 12-1-72
No. Date ____ Date ____ Map No. ____ Index [illegible] Date [illegible]

F.B. [illegible] Pg. 31

F.B. 3460 Pg. 132 Job No. 880435 Division No. _____ Notes Red _____ Plotted _____ Profile

Survey of F.G. BONELLI PARK Date _____ Date _____ No. _____

Survey by JIT Notes R.A. Notes Chkd. _____ Checked _____ X-Sec.

Indexed _____ Date 12-1-72 Date _____ Date _____ No. _____

STATION	B.S.	H.I.	F.S.	ELEV.

76-L-298 CE 307 2-63

PLEASE RETURN TO
LOS ANGELES COUNTY ENGINEER
403 Los Angeles County Engineering Bldg.

Do not extend notes this side of this line.

NOTE: ANY ADDITIONS OR CHANGES ON THIS SHEET MUST BE MADE OR CIRCLED IN RED INK. WITH DATE AND NAME OF PERSON MAKING CHANGE

F. B. 2410 PG. 133

Profile No. ____ Notes Red ____ Date ____ Plotted ____ Date ____ Job No. 8304.35 Division No. 11

X-Sec. No. ____ Notes Chk'd. ____ Date ____ Checked ____ Date ____ Survey of F. G. Bonelli Park

Survey by Petri Notes G.P. Date ____

Map No. ____ Indexed [redacted] PALMERI Date [redacted] 3 [redacted]

1-3-73

F. G. Bonelli Park

Park Road #1

X-Sections From Sta. 21+00 to Sta. 24+00. (Right Only.)

Petri
Smith, N.
McCoy.

XEROX 2 COPIES
1-4-73

STATION	B. S.	H. I.	F. S.	ELEV.

NOTE: ANY ADDITIONS OR CHANGES ON THIS SHEET MUST BE MADE OR CIRCLED IN RED INK, WITH DATE AND NAME OF PERSON MAKING CHANGE.

PLEASE RETURN TO
LOS ANGELES COUNTY ENGINEER
403 LOS ANGELES COUNTY ENGINEERING BLDG.

Do not extend notes this side of this line.

76-L-298 CE 307 8-70

76-L-298 CE 307 8-70

PLEASE RETURN TO
LOS ANGELES COUNTY ENGINEER
403 LOS ANGELES COUNTY ENGINEERING BLDG.

NOTE: ANY ADDITIONS OR CHANGES ON THIS SHEET MUST BE MADE OR CIRCLED IN RED INK, WITH DATE AND NAME OF PERSON MAKING CHANGE.

Do not extend notes this side of this line.

STATION	B. S.	H. I.	F. S.	ELEV.		
Fd. T.B.M.				1005 63	T.B.M. Elev. = 1005.626, F.B. 3884-16, Old San Dimas Ave. E. Side. 1050'± S'ly from S. End of Dam. 94'± So. of P.I. #3A (F.B. 226258) & 72'± E. of E. Ed. of Pav. Fd. Bt. Spk. W. & T. in Crotch of 4 Prong Black Walnut Tree.	
					℄	Right
21+00				1006 4	℄	
"				1005 9		Rt. 25.0
"				1005 2		Rt. 32.0
"				1005 1		Rt. 52.0 Top Brk
"				1001 1		Rt. 85.0 Side Slope
"				998 4		Rt. 104.0 Nat. Grd
"				997 0		Rt. 124.0 " "
21+50				1004 4	℄	
"				1004 2		Rt. 25.0
"				1004 0		Rt. 50.0 Top Brk
"				996 3		Rt. 90.0 Side Slope
"				986 3		Rt. 150.0 " "
"				981 8		Rt. 180.0 Nat. Grd
"				982 0		Rt. 190.0 " "
"				981 0		Rt. 200.0 " "

Lenker Rod Used

F. B. 3460 Pg. 134 Job No. 9804.35 Division No. 11 Notes Red ____ Plotted ____ Profile ____
Survey of F.G. Bonelli Park Date ____ Date ____ No. ____
Survey by Petri Notes G.P. Notes Chk'd. ____ Checked ____ X-Sec. ____
Indexed L. M. PALMER Date JUL 2 1970 Date ____ Date ____ No. ____

76-L-298 CE 307 8-70

PLEASE RETURN TO
LOS ANGELES COUNTY ENGINEER
403 LOS ANGELES COUNTY ENGINEERING BLDG.

NOTE: ANY ADDITIONS OR CHANGES ON THIS SHEET MUST BE MADE OR CIRCLED IN RED INK, WITH DATE AND NAME OF PERSON MAKING CHANGE.

Do not extend notes this side of this line.

STATION	B. S.	H. I.	F. S.	ELEV.	℄ Right	
22+00				1003 5	℄	
"				1004 0	Rt. 7.0	
"				1004 2	Rt. 48.0	Top Bnk
"		Lenker Rod Used		995 1	Rt. 83.0	Side Slope
"				988 6	Rt. 107.0	Top Bnk
"				981 0	Rt. 128.0	Bot. Bnk
"				981 3	Rt. 140.0	Top Bnk
"				971 5	Rt. 185.0	Side Slope
"				963 7	Rt. 226.0	Nat. G
"				958 6	Rt. 246.0	"
22+50				1004 5	℄	
"				1003 7	Rt. 20.0	
"				1004 1	Rt. 25.0	
"				1003 7	Rt. 50.0	Top Bnk
"				996 3	Rt. 73.0	Side Slope
"				984 0	Rt. 105.0	Bot. Bnk
"				984 9	Rt. 114.0	Top Bnk
"				975 5	Rt. 142.0	Side Slope
"				964 5	Rt. 178.0	Bot. Bnk
"				964 0	Rt. 185.0	Top Bnk

Profile Notes Red ____ Plotted ____ Job No. 8304 Division No. ____
No. ____ Date ____ Date ____ Survey of F. G. Benelli Park
X-Sec. Notes Chk'd. ____ Checked ____ Survey by ____ Notes ____ Date ____
No. ____ Date ____ Date ____ Map No. ____ Indexed ____ PALMER Date ____

F. B. ____ Pg. 135

76-L-298 CE 307 8-70

PLEASE RETURN TO
LOS ANGELES COUNTY ENGINEER
408 LOS ANGELES COUNTY ENGINEERING BLDG.

NOTE: ANY ADDITIONS OR CHANGES ON THIS SHEET MUST BE MADE OR CIRCLED IN RED INK, WITH DATE AND NAME OF PERSON MAKING CHANGE.

Do not extend notes this side of this line.

STATION	B. S.	H. I.	F. S.	ELEV.		℄ Right
22+50				952 3		Rt. 225.0 Side Slope
"				940 9		Rt. 266.0 Brk.
"				938 5		Rt. 286.0 Nat. Grd ?
22+87±				934 00		Rt. 256.0±, F.L. El. Outlet 27" R.C.P.
23+00				1006 3		℄
"				1004 6		Rt. 26.0
"				1004 3		Rt. 49.0 Top Brk.
"		Lenker Rod Used		997 1		Rt. 73.0 Side Slope
"				987 1		Rt. 100.0 Bot. Brk
"				987 2		Rt. 109.0 Top Brk
"				976 0		Rt. 137.0 Side Slope
"				965 1		Rt. 167.0 Bot. Brk
"				964 3		Rt. 176.0 Top Brk.
"				950 7		Rt. 217.0 Side Slope
"				939 1		Rt. 257.0 " "
"				934 0		Rt. 282.0 Nat. Grd ?
"				932 0		Rt. 302.0 " " ?
23+50				1008 1		℄
"				1008 0		Rt. 8.0
"				1006 1		Rt. 22.0

F. B. 3460 PG. 136 Job No. 8804.35 Division No. 11 Notes Red ____ Plotted ____ Profile ____
Survey of F. G. Bonelli Park Date ____ Date ____ No. ____
Survey by Petri Notes C.P. Notes Chk'd. ____ Checked ____ X-Sec. ____
Indexed L. M. PALMERI Date JUL 2 1976 Date ____ Date ____ No. ____

76-L-298 CE 307 5-66

PLEASE RETURN TO
LOS ANGELES COUNTY ENGINEER
403 LOS ANGELES COUNTY ENGINEERING BLDG.

NOTE: ANY ADDITIONS OR CHANGES ON THIS SHEET MUST BE MADE OR CIRCLED IN RED INK, WITH DATE AND NAME OF PERSON MAKING CHANGE.

Do not extend notes this side of this line.

STATION	B. S.	H. I.	F. S.	ELEV.		℄	Right
23+50				1005 4		Rt. 45.0	Top Brk
"				998 3		Rt. 73.0	Side Slop
"				989 7		Rt. 98.0	Bot. Brk
"				989 7		Rt. 107.0	Top Brk
"				979 3		Rt. 134.0	Side Slo
"				967 8		Rt. 169.0	Bot. Brk
"				965 5		Rt. 182.0	Top Br
"				956 2		Rt. 215.0	Vat. Gr
"				949 9		Rt. 235.0	" "
24+00				1008 5		℄	
"				1008 5		Rt. 11.0	
"				1007 3		Rt. 38.0	Top Brk
"				1001 3		Rt. 64.0	Side Sl
"				996 0		Rt. 83.0	Vat. Gr
"				991 1		Rt. 103.0	" "
F.D. B.M. S.S. #9				1012.33	BM SS #9 ELEV = 1012.333 F.B. 3884-1 OLD SAN DIMAS AVE. W. SIDE. 0.4± MI FROM S. END OF DAM. 21± N'LY OF P.I. #4 (F.B. 2262-59) & 12' W'LY OF W. EDGE OF FOUND C.E. B.M. MON. UP 3" MARKED RE 7078. FOUND 2" MARKER PIPE 3		

Profile Notes Red ____ Plotted ____ Job No. 88[illegible] Division No. [illegible]
No. ____ Date ____ Date ____ Survey of F.G. Bonelli Park
X-Sec. Notes Chk'd. ____ Checked ____ Survey by Perry Notes G.R. Date 1-3-72
No. ____ Date ____ Date ____ Map No. ____ Indexed X-ML PALMER Date JUL 2 1978

F. B. [illegible] PG. [illegible]

F. B. 3460 Pg. 138

Job No. _____ Division No. _____ Notes Red _____ Plotted _____ Profile

Survey of _____ Date _____ Date _____ No. _____

Survey by _____ Notes _____ Notes Chk'd. _____ Checked _____ X-Sec.

Indexed _____ Date _____ Date _____ Date _____ No. _____

STATION	B. S.	H. I.	F. S.	ELEV.	

Do not extend notes this side of this line.

PLEASE RETURN TO
LOS ANGELES COUNTY ENGINEER
403 LOS ANGELES COUNTY ENGINEERING BLDG.

NOTE: ANY ADDITIONS OR CHANGES ON THIS SHEET MUST BE MADE OR CIRCLED IN RED INK, WITH DATE AND NAME OF PERSON MAKING CHANGE.

76-L-298 CE 307 5-66

F. B. 3460 PG. 139

Profile No. | Notes Red | Plotted | Job No. 3804 | Division No.
Date | Date | Survey of F G BONELLI PARK
X-Sec. No. | Notes Chk'd. | Checked | Survey by M [illegible] | Notes | Date
Date | Date | Map No. | Indexed E. M. PALMER | Date JUL 9 1973

NOTE: ANY ADDITIONS OR CHANGES ON THIS SHEET MUST BE MADE OR CIRCLED IN RED INK, WITH DATE AND NAME OF PERSON MAKING CHANGE.

PLEASE RETURN TO
LOS ANGELES COUNTY ENGINEER
403 LOS ANGELES COUNTY ENGINEERING BLDG.

Do not extend notes this side of this line.

F. G. BONELLI PARK

J.N. 8804.35

PROFILE OF CENTERLINE ROAD # 1
STA 29+31.16 TO 36+24.30
(REALIGNMENT TO MISS L.A.CO.F.C.D. PRECISE MON.)

MARCH 26, 1973

REF. 3884

M. SOTRO
J. FALSEY
J. HENDERSON
J. LYBRAND
D. WEST

STATION	B. S.	H. I.	F. S.	ELEV.

76-L-298 CE 307 8-70

76-L-298 CE 307 8-70

PLEASE RETURN TO
LOS ANGELES COUNTY ENGINEER
403 LOS ANGELES COUNTY ENGINEERING BLDG.

NOTE: ANY ADDITIONS OR CHANGES ON THIS SHEET MUST BE MADE OR CIRCLED IN RED INK, WITH DATE AND NAME OF PERSON MAKING CHANGE.

Do not extend notes this side of this line.

F. B. 3460 PG. 140 | Job No. 8804.35 | Division No. | Notes Red | Plotted | Profile
Survey of E.G. BONELLI PARK | Date | Date | No.
Survey by M. S. | Notes J.E. | Notes Chk'd. | Checked | X-Sec.
Indexed L. M. PALMER | Date JUL 2 1976 | Date | Date | No.

STATION	B. S.	H. I.	F. S.	ELEV.			
BM. SS# 12				993 81	BM. SS# 12 ELEV= 993.808 FB 3884-15		
	12 01	1005 82					
T.P.			0 28	1005 54			
	5 52	1011 06			GRADE	C OR F	
29+50			5 48	1005 58	1006.98	F-1.40	1x2
30+00			5 72	1005 34	1006.68	F 1.34	1x2
30+50			5 96	1005 10	1006.07	F-0.97	1x2
31+00			6 59	1004 47	1005.14	F-0.67	1x2
31+50			7 69	1003 37	1003.89	F-0.52	1x2
T.B.M.			11 85	999 21	T.B.M. ELEV = 991.21 FB		
	2 89	1002 10			Fd. L&B+SPK IN-T - RP TO PI 3-2A FB 3884-176		
BM SS# 12			8 29	993 81	BM SS# 12 ELEV = 993.808 FB 3884-15		
T.B.M.				999 21			
	7 64	1006 85					
31+58.02 BC			3 63	1003 22	1003.66	F-0.44	1x2
32+00			5 00	1001 85	1002.33	F-0.48	1x2
32+50			6 71	1000 14	1000.45	F-0.31	1x2
33+00 TP	8 31	1006 08	9 08	997 77	998.25	F-0.48	1x2
33+50 TP	10 40	1004 78	11 70	994.38	995.74	F-1.36	1x2
33+74.46 BC			12 09	992 69	994.41	F-1.72	1x2
34+00 TBM			0 31	1004 47	TBM EL = 1004.47		

76-L-298 CE 307 8-70

PLEASE RETURN TO
LOS ANGELES COUNTY ENGINEER
403 LOS ANGELES COUNTY ENGINEERING BLDG.

NOTE: ANY ADDITIONS OR CHANGES ON THIS SHEET MUST BE MADE OR CIRCLED IN RED INK, WITH DATE AND NAME OF PERSON MAKING CHANGE.

Do not extend notes this side of this line.

STATION	B. S.	H. I.	F. S.	ELEV.		
FD BM SS #12				993 81	BM SS #12 EL = 993.808 FB 3384-1	
T.P.				1002 52		
T.P.				1001 89	& GRADE	C-F
33+00				997 56	998.25	F - 0.69
33+50 T.P				994 47	995.74	F - 1.27
33+74 46 B.C.		D		992 79	994.41	F - 1.62
34+00		O		991 55	993.01	F - 1.46
34 ± 25		W		990.08	991.64	F - 1.56
34+ 50				989 07	990.28	F - 1.21
34+75				988 07	988.85	F - 0.78
35+00 T.P		R		986 55	987.33	F - 0.78
35+50		E		981 86	983.91	F - 2.05
36+00 T.P		V		978 19	980.20	F - 2.01
T.P.		Z		986 25	2" I.P.	
36+24 30 E.C.		E		976 78	978.39	F - 1.61
36+50		L		975 38	976.49	F - 1.11

Profile Notes Red ____ Plotted ____ Job No. 33 1/35 Division No. ____
No. ____ Date ____ Date ____ Survey of FG BONELLI PACE
X-Sec. Notes Chk'd. ____ Checked ____ Survey by [illegible] Notes [illegible] Date 5-16-73
No. ____ Date ____ Date ____ Map No. ____ [illegible] PALMER Date [illegible]

F. B. 3460 PG. 121

76-L-298 CE 307 B-70

PLEASE RETURN TO
LOS ANGELES COUNTY ENGINEER
408 LOS ANGELES COUNTY ENGINEERING BLDG.

NOTE: ANY ADDITIONS OR CHANGES ON THIS SHEET MUST BE MADE OR CIRCLED IN RED INK, WITH DATE AND NAME OF PERSON MAKING CHANGE.

Do not extend notes this side of this line.

STATION	B. S.	H. I.	F. S.	ELEV.			
					GRADE	C/F	
B.C. 33+74.46				992 69			
34+00				991 33	993.01	F-1.68	
34+25				989 90	991.64	F-1.74	
34+50				988 73	990.28	F-1.55	
34+75				987 06	988.85	F-1.79	
35+00 T.P.				985 12	987.33	F-2.21	
35+50				981 29	983.91	F-2.62	
36+00				978 25	980.20	F-1.95	
RP 37+01.71 EC				980 27	[illegible]		
36+50				975 40	976.49	F-1.09	
37+00				972 52	972.83	F-0.31	
37+50 +P				969 00	969.32	F-0.32	
38+00				966 36	966.65	F-0.29	

VOID RESTAKED 5-16-73

F. B. 3460 PG. 142

Job No. ____ Division No. ____ Notes Red ____ Plotted ____ Profile ____
Survey of ____ Date ____ No. ____
Survey by ____ Notes ____ Notes Chk'd. ____ Checked ____ X-Sec. ____
Indexed L. M. PALMERI Date JUL 2 1976 Date ____ No. ____

F. B. 2460 PG. 143

Profile No. ____ Notes Red ____ Date ____ Plotted ____ Date ____ Job No. ____ Division No. ____

X-Sec. No. ____ Notes Chk'd. ____ Date ____ Checked ____ Date ____ Survey of F.G. Bonelli Reg. Co. Park

Survey by R. M[illegible] Notes RCM Date April 25, [illegible]

Map No. ____ Indexed [illegible] PALMERI Date [illegible] 2 [illegible]

SN 880435

F. G. BONELLI REG. CO. PARK

PARK RD. #1 PAVING GRADES ℄

PROFILE

ELEV.

XEROXED 2 COPIES FOR INSPECTOR

F. S.

6-4-73 M. J.

H. I.

R. Massey

L. Fisher

C. Dominguez

B. S.

STATION

NOTE: ANY ADDITIONS OR CHANGES ON THIS SHEET MUST BE MADE OR CIRCLED IN RED INK, WITH DATE AND NAME OF PERSON MAKING CHANGE.

PLEASE RETURN TO
LOS ANGELES COUNTY ENGINEER
403 LOS ANGELES COUNTY ENGINEERING BLDG.

Do not extend notes this side of this line.

76-L-298 CE 307 8-70

76-L-298 CE 307 8-70

PLEASE RETURN TO
LOS ANGELES COUNTY ENGINEER
403 LOS ANGELES COUNTY ENGINEERING BLDG.

NOTE: ANY ADDITIONS OR CHANGES ON THIS SHEET MUST BE MADE OR CIRCLED IN RED INK, WITH DATE AND NAME OF PERSON MAKING CHANGE.

Do not extend notes this side of this line.

STATION	B. S.	H. I.	F. S.	ELEV.			
B.M. SS 13				1013 14			
T.P.				1023 86			
Sewer 70+95.92 T.P.				1029 44			
T.P. 2+50				1034 70			
℄ INTER RD'S A & T				1039 35	Grade 1	C/F	
1+00				1038 23	1038.18	C-0.05	
1+50				1036 95	1037.18	F-0.23	
2+00				1035 99	1036.18	F-0.19	
2+50				1034 70	1035.18	F-0.48	
3+00				1033 63	1034.18	F-0.55	
3+50				1032 82	1033.18	F-0.36	
4+00				1031 53	1032.18	F-0.65	
4+46.45 E.C.				1029 29	1031.25	F-1.96	
5+00				1028 20	1030.11	F-1.91	
TOP OF ELEC. M.H.	5+25	#56		1029 66	1029.46	0.20	HIGH
6+00				1025 70	1027.38	F-1.68	
7+00				1023 48	1024.38	F-0.90	
8+00				1019 30	1021.38	F-2.08	
TP				1017 30			
9+00				1015 60	1018.38	F-2.78	
10+00				1012 33	1015.38	F-3.05	
10+50				1012 76	1013.88	F-1.12	

F. B. 3460 PG. 144

Survey of L.C. Fire Dist. Rg. Co. Park

Survey by RGM Notes RGM

Indexed B. PALMERI Date JUL 2 1970

Job No. 83435 Division No. 11 Notes Red Date Notes Chk'd Date Plotted Date Checked Date

Profile No. X-Sec. No.

76-L-298 CE 307 8-70

PLEASE RETURN TO
LOS ANGELES COUNTY ENGINEER
403 LOS ANGELES COUNTY ENGINEERING BLDG.

NOTE: ANY ADDITIONS OR CHANGES ON THIS SHEET MUST BE MADE OR CIRCLED IN RED INK, WITH DATE AND NAME OF PERSON MAKING CHANGE.

Do not extend notes this side of this line.

STATION	B. S.	H. I.	F. S.	ELEV.	Grade ℄	C/F	
TOP OF ELEC. M.H. #57	10+75			1012 84	1013.09	0.25	LOW
11+00				1012 42	1012.39	C-0.03	✓
11+50				1012 73	1011.14	C-1.59	
12+00				1012 72	1010.25	C-2.47	
12+50				1012 62	1009.72	C-2.90	
13+00	13+00			1011 94	1009.48	C-2.46	
S.S. M.H.				1007 48			
13+50				1009 93	1009.27	C-0.66	
14+00				1008 91	1009.06	F-0.15	✓
14+50				1008 54	1008.86	F-0.32	
15+00				1008 24	1008.65	F-0.41	
15+50				1007 62	1008.44	F-0.82	
S.S. M.H.				1006 92			
16+00				1007 34	1008.23	F-0.89	
TOP OF ELEC. M.H. #58	16+25			1008 27	1008.09	0.18	HIGH
16+50				1006 86	1008.03	F-1.17	
17+00				1007 09	1008.00	F-0.91	
17+50				1007 26	1008.18	F-0.92	
18+00				1007 98	1008.38	F-0.40	
18+50				1008 45	1008.58	F-0.13	
19+00				1008 68	1008.78	F-0.10	
S.S.M.H				1007 56			
EC 19+39.20				1008 09	1008.94	F-0.85	

Profile Notes Red ____ Plotted ____ Job No. ____ Division No. 11
No. ____ Date ____ Date ____ Survey of F.G. Bonelli Reg. Co. Park
X-Sec. Notes Chk'd. ____ Checked ____ Survey by ____ Notes ____ Date ____
No. ____ Date ____ Date ____ Map No. ____ Indexed ____ PALMERI Date JUL 2 1958

F. B. 3450 Pg. 145

76-L-298 CE 307 8-70

PLEASE RETURN TO
LOS ANGELES COUNTY ENGINEER
403 LOS ANGELES COUNTY ENGINEERING BLDG.

NOTE: ANY ADDITIONS OR CHANGES ON THIS SHEET MUST BE MADE OR CIRCLED IN RED INK, WITH DATE AND NAME OF PERSON MAKING CHANGE.

Do not extend notes this side of this line.

STATION	B. S.	H. I.	F. S.	ELEV.	Grade ℄	C/F	
20+00 TP				1008 32	1009.18	F-0.86	
21+00				1007 95	1009.58	F-1.63	
TOP OF ELEC. M.H. #59, 21+50				1009 79	1009.74	0.05	HIGH
22+00				1007 58	1009.86	F-2.28	
S.S. M.H.				1008 18			
23+00				1008 17	1009.58	F-1.41	
24+00				1007 90	1009.18	F-1.28	
25+00 TP				1007 57	1008.78	F-1.21	
25+20 62				1007 46	1008.69	F-1.23	
S.S. M.H.				1007 14			
25+50				1007 35	1008.58	F-1.23	
26+00				1006 92	1008.38	F-1.46	
26+50				1006 87	1008.18	F-1.31	
TOP OF ELEC. M.H. #60, 26+75				1007 57	1008.04	0.47	LOW
T.B.M.				1005 62	F.B. 3884-16	ELEV = 1005.626	
27+00				1006 41	1007.98	F-1.57	✓
27+50				1006 06	1007.78	F-1.72	✓
28+00				1005 79	1007.58	F-1.79	✓
28+50				1005 58	1007.38	F-1.80	✓
29+00				1005 75	1007.18	F-1.43	✓
29+50				1005 81	1006.98	F-1.17	✓
30+00				1005 84	1006.78	F-0.94	✓

F. B. 3460 PG. 146
Job No. 8804 35 Division No. 11 Notes Red Plotted Profile
Survey of F.G. Bonelli Reg. Co. Park Date 4-25-73 Date No.
Survey by R.G.M. Notes ✓ R.G.M. Notes Chk'd. Checked X-Sec.
Indexed L. PALMERI Date JUL 2 1973 Date No.

76-L-298 CE 307 8-70

PLEASE RETURN TO
LOS ANGELES COUNTY ENGINEER
403 LOS ANGELES COUNTY ENGINEERING BLDG.

NOTE: ANY ADDITIONS OR CHANGES ON THIS SHEET MUST BE MADE OR CIRCLED IN RED INK, WITH DATE AND NAME OF PERSON MAKING CHANGE.

Do not extend notes this side of this line.

STATION	B. S.	H. I.	F. S.	ELEV.	Grade ℄	C/F		
30+50 T.P.				100527	1005.70	F-0.43	✓	
30+99.01 E.C.				100506	1004.70	C-0.36	✓	
32+00				100178	1002.00	F-0.22	✓	
ELEC M.H.	#61, 32+50			100006	1000.34	0.28	HIGH	
33+00 T.P.				99760	997.80	F-0.20	✓	
33+65.18 B.C.				99326	994.30	F-1.04	✓	
34+00				99130	991.60	F-0.30	✓	
34+50				98374	988.80	F-0.06	✓	
T.P.				100134				
T.P.				99477				
T.P.				99436				
S.S. #14				99347	B.M. SS #14 ELEV = 983.501 F.B. 3884-14			
35+00				99719	JOIN EXISTING			

Profile Notes Red ____ Plotted ____ Job No. ____ Division No. ____
No. ____ Date ____ Date ____ Survey of F.G. Bonelli Reg. Co. Park
X-Sec. Notes Chk'd. ____ Checked ____ Survey by ____ Notes ____ Date ____
No. ____ Date ____ Date ____ Map No. ____ Indexed ____ PALMER ____ Date ____

F. B. 3460 PG. 147

F. B. 3460 PG. 148 Job No. Division No. Notes Red Plotted Profile

Survey of ~~Date~~ Date No.

Survey by Notes Notes Chk'd. Checked X-Sec.

Indexed Date Date Date No.

STATION	B. S.	H. I.	F. S.	ELEV.

76-L-298 CE 307 8-70

PLEASE RETURN TO
LOS ANGELES COUNTY ENGINEER
403 LOS ANGELES COUNTY ENGINEERING BLDG.

NOTE: ANY ADDITIONS OR CHANGES ON THIS SHEET MUST BE MADE OR CIRCLED IN RED INK, WITH DATE AND NAME OF PERSON MAKING CHANGE.

Do not extend notes this side of this line.

Notes Ck'd by	Survey of F.G. BONELLI PARK
Map No.	JN 8804.35 Tape Std. °F
Office Work	Surveyed by
Checked	Notes J.F. Date 5-30-73
Date	Ind. PALMERI JUL 2 1976

F. B. 3884 PG. 177

J.N. 8804.35

F.G. BONELLI PARK

LA. CO F.C.D. PRECISE △ MON.

PARK RD #1

(STA 34+50.92)

CONST. STAKES FOR PAD AND HEAD WALL

FOR F.C.D. △ MON.

MAY 30, 1973

REF FB 3884-177

M. SOTRO
J. FALSEY
J. HENDERSON
J. LYBRAND
D. WEST

2 COPIES GIVEN TO INSPECTOR 5-31-73 M.J.

Note: Any Additions or Changes on This Sheet Must be Made or Circled in Red Ink With Date and Name of Person Making Change.

Do not extend this side of this line.

PLEASE RETURN TO
COUNTY OF LOS ANGELES
DEPARTMENT OF COUNTY ENGINEER
403 LOS ANGELES COUNTY ENGINEERING BLDG.

6F309S CE#310 3-69

F. B. 3460 PG. 150

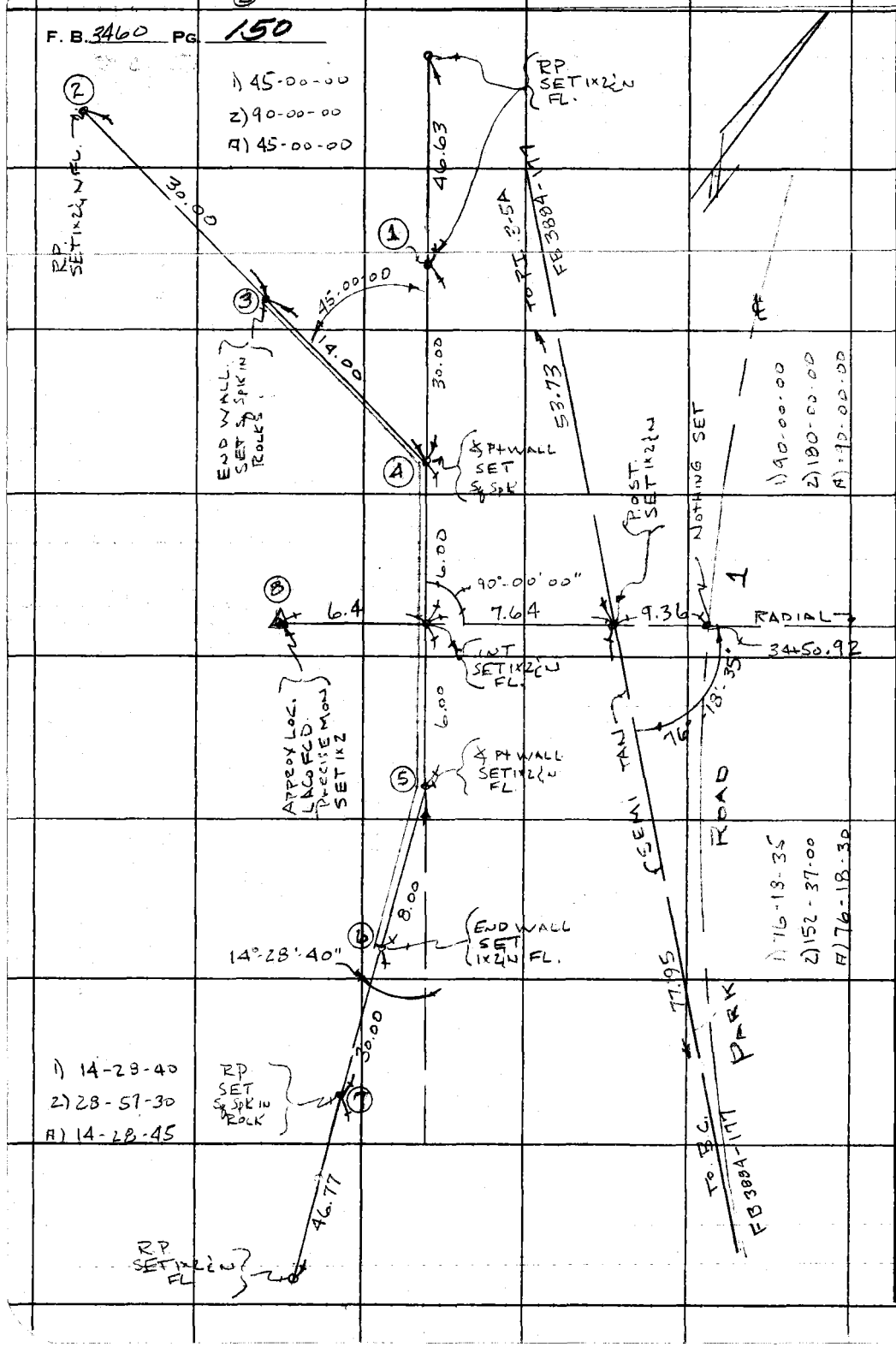

PLEASE RETURN TO
COUNTY OF LOS ANGELES
DEPARTMENT OF COUNTY ENGINEER
403 LOS ANGELES COUNTY ENGINEERING BLDG.

Do not extend this side of this line.

Note: Any Additions or Changes on This Sheet Must be Made or Circled in Red Ink With Date and Name of Person Making Change.

F. B. 3460 PG. 151

Profile No. ____ Notes Red ____ Date ____ Plotted ____ Date ____ Job No. 880435 Division No. ____

X-Sec. No. ____ Notes Chk'd. ____ Date ____ Checked ____ Date ____ Survey of F.G. BONELLI PARK

Survey by [illegible] Notes [illegible] Date [illegible]

Map No. ____ Indexed [illegible] PALMERI Date [illegible] 2 [illegible]

JN 880435

F. G. BONELLI PARK

L.A. Co. F.C.D. PRECISE Δ MON.

PARK RD # 1

(S+α 34+50.92)

GRADES FOR PAD AND HEADWALL FOR F.C.D. Δ MON.

MAY 30, 1973

M. SOTRO
J. FALSEY
J. HENDERSON
J. LYBRAND
D. WEST

2 COPIES GIVEN TO INSPECTOR 5-31-73 [illegible]

STATION	B. S.	H. I.	F. S.	ELEV.

NOTE: ANY ADDITIONS OR CHANGES ON THIS SHEET MUST BE MADE OR CIRCLED IN RED INK, WITH DATE AND NAME OF PERSON MAKING CHANGE.

PLEASE RETURN TO
LOS ANGELES COUNTY ENGINEER
403 LOS ANGELES COUNTY ENGINEERING BLDG.

Do not extend notes this side of this line.

76-L-298 CE 307 8-70

76-L-298 CE 307 8-70

PLEASE RETURN TO
LOS ANGELES COUNTY ENGINEER
403 LOS ANGELES COUNTY ENGINEERING BLDG.

NOTE: ANY ADDITIONS OR CHANGES ON THIS SHEET MUST BE MADE OR CIRCLED IN RED INK, WITH DATE AND NAME OF PERSON MAKING CHANGE.

Do not extend notes this side of this line.

STATION	B. S.	H. I.	F. S.	ELEV.				
T.P.				986 25	2" I P EL= 986 25 FB 3460-			
					GRADE	C/F		
1				987 24	989.50	F- 2.26	30° RP 1x2N	
2				988 79	989.50	F- 0.71	30° RP 1x2N	
3				994 08	989.50	C- 4.58	END H.W. (SPK)	
4				996 70	989.50	C- 7.20	∡ PT H.W (SPK) (N'Ly)	FB 3460-
5				998 20	989.50	C- 8.70	∡ PT H.W. (S'Ly) 1x2N	
6				998 01	989.50	C- 8.51	END H.W. 1x2N	
7				996 82	989.50	C- 7.32	30° RP. (SPK)	
8				998 30	996.00	C- 2.30	APPROX LOC LACOFC MON	
T.P.				992 11				
T.P.				986 24	2" I.P. EL = 986.25 FB 3460-			

GRADE 989.50 IS TOP FOOTING
GRADE 996.0 IS FINSH ELEV OF PAD.

F. B. 3460 Pg. 152 (4)
Job No. 83435 Division No. Notes Red Plotted Profile
Survey of F.G. BONELLI PARK Date Date No.
Survey by M.S. Notes J.F. Notes Chk'd. Checked X-Sec.
Indexed L. PALMERI Date JUL 2 1976 Date No.

F. B. 2160 PG. 153

Profile No. | Notes Red | Plotted | Job No. 8304-35 | Division No.
Date | Date | Survey of F G BONELLI PARK
X-Sec. No. | Notes Chk'd. | Checked | Survey by M. [illegible] | Notes | Date 6-14-73
Date | Date | Map No. | Indexed [redacted] PALMERI | Date [redacted]

J.N. 8304-35

F. G. BONELLI PARK

PROFILE ROAD # 1

STATION 0+00 - 29+00

JUNE 14, 1973

M. SOTRO
J. FALSEY
J. HENDERSON
J. LyBRAND
D. WEST

STATION	B. S.	H. I.	F. S.	ELEV.

NOTE: ANY ADDITIONS OR CHANGES ON THIS SHEET MUST BE MADE OR CIRCLED IN RED INK, WITH DATE AND NAME OF PERSON MAKING CHANGE.

Do not extend notes this side of this line.

PLEASE RETURN TO
LOS ANGELES COUNTY ENGINEER
403 LOS ANGELES COUNTY ENGINEERING BLDG.

76-L-298 CE 307 8-70

76-L-298 CE 307 8-70

PLEASE RETURN TO
LOS ANGELES COUNTY ENGINEER
403 LOS ANGELES COUNTY ENGINEERING BLDG.

NOTE: ANY ADDITIONS OR CHANGES ON THIS SHEET MUST BE MADE OR CIRCLED IN RED INK, WITH DATE AND NAME OF PERSON MAKING CHANGE.

Do not extend notes this side of this line.

STATION	B. S.	H. I.	F. S.	ELEV.				
FD T.B.M.				1048 679	FD TBM ELEV = 1048.679			FB 3884-230.
					Lg SPK N'LY SIDE P.P.# 1819538E (PARK RD A, -PARK RD #1)			
T.P.				1040 51	GRADE	C.-F.		
0+00				1039 35				
0+50				NOT	SET			
1+00				1038 16	1038.18			
1+36.55 B.C.				1037 39	1037.47			
1+50				1037 03	1037.18			
2+00				1036 16	1036.18			
2+50				1035 40	1035.18			
3+00				1034 53	1034.18			
3+50 T.P.				1033 10	1033.18			
4+00				1031 20	1032.18			
4+46.45 E.C. T.P.				1029 32	1031.25			
4+50				OUT	1031.18			
T.P.				1021 57				
FD B.M. SS#13				1013 14	BM SS#13 ELEV = 1013.137			FB 3884-17
					FD. Bt SPK.			
5+00				1028 33	1030.11			
5+50				OUT				

LENKER ROD

F. B. 3460 PG. 154 Job No. 8804 35 Division No. Notes Red Plotted Profile
Survey of F.G. BONELLI PARK Date Date No.
Survey by M. SOTRO Notes J.F. Notes Chk'd. Checked X-Sec.
Indexed L. PALMERI Date JUL 2 1976 Date Date No.

76-L-298 CE 307 8-70

PLEASE RETURN TO
LOS ANGELES COUNTY ENGINEER
403 LOS ANGELES COUNTY ENGINEERING BLDG.

NOTE: ANY ADDITIONS OR CHANGES ON THIS SHEET MUST BE MADE OR CIRCLED IN RED INK, WITH DATE AND NAME OF PERSON MAKING CHANGE.

Do not extend notes this side of this line.

STATION	B. S.	H. I.	F. S.	ELEV.			
					GRADE	C-F	
6+00				[illegible]	1027.38		
6+50				[illegible]	1025.88		
7+00				1025[illegible]	1024.38		
7+50				1021[illegible]57	1022.88		
8+00				1019[illegible]12	1021.38		
8+50				1017[illegible]40	1019.88		
9+00				1015[illegible]61	1018.38		
9+50				1013[illegible]	1016.88		
[illegible]				1012[illegible]28	1015.94		
10+00				1012 36	1015.38		
[illegible]				1012[illegible]	1013.88		
[illegible]				1011[illegible]	1012.39		
11+50				1011 13	1011.14		
12+00		RESTAKE 6-22-73		1010 00	1010.25		
[illegible]				1009 49	1009.72		
[illegible]				1009 07 ~~1011 77~~	1009.48		
[illegible]				1009 14	1009.27		
14+00				1008[illegible]	1009.06		
14+50				1008[illegible]	1008.86		

Profile Notes Red ____ Plotted ____ Job No. ____ Division No. ____
No. ____ Date ____ Date ____ Survey of [illegible]
X-Sec. Notes Chk'd. ____ Checked ____ Survey by ____ Notes ____ Date ____
No. ____ Date ____ Date ____ Map No. ____ Inst. [redacted] PALMERI Date [redacted]

F. B. [illegible] PG. 155

76-L-298 CE 307 8-70

PLEASE RETURN TO
LOS ANGELES COUNTY ENGINEER
403 LOS ANGELES COUNTY ENGINEERING BLDG.

NOTE: ANY ADDITIONS OR CHANGES ON THIS SHEET MUST BE MADE OR CIRCLED IN RED INK, WITH DATE AND NAME OF PERSON MAKING CHANGE.

Do not extend notes this side of this line.

STATION	B. S.	H. I.	F. S.	ELEV.		
					GRADE C-F	
[illegible]				[illegible]	1008.65	WIRE SPK.
[illegible]				[illegible]	1008.44	
[illegible]				[illegible]	1008.23	
[illegible]				1006.87	1008.03	
BM SS #9				[illegible]	FD BM SS # 9 ELEV = 1012.333 FB 3884-16	
17+00				1007.53	1008.00	
17+50				[illegible]	1008.18	
18+00				[illegible]	1008.38	
18+50				[illegible]	1008.58	
19+00				[illegible]	1008.78	
19+39.20				[illegible]	1008.94	
19+50				1008.85	1008.98	
20+00				1008.66	1009.18	
20+50				[illegible]	1009.38	
21+00				[illegible]	1009.58	
21+50				[illegible]	1009.78	
22+00				1007.57	1009.86	
22+50				1008.07	1009.78	
23+00				1008.17	1009.58	
23+50				1007.99	1009.38	

F. B. 3460 PG. 156

Job No. 8804.35 Division No. ____ Notes Red ____ Plotted ____ Profile ____

Survey of F. G. Bonelli Park Date ____ Date ____ No. ____

Survey by M. Sotro Notes J.F. Notes Chk'd. ____ Checked ____ X-Sec. ____

Indexed L. B. PALMERI Date JUL 2 1976 Date ____ Date ____ No. ____

76-L-298 CE 307 8-70

PLEASE RETURN TO
LOS ANGELES COUNTY ENGINEER
403 LOS ANGELES COUNTY ENGINEERING BLDG.

NOTE: ANY ADDITIONS OR CHANGES ON THIS SHEET MUST BE MADE OR CIRCLED IN RED INK, WITH DATE AND NAME OF PERSON MAKING CHANGE.

Do not extend notes this side of this line.

STATION	B. S.	H. I.	F. S.	ELEV.	GRADE	C-F	
24+00				1007 89	1009.18		
24+50 TP				1007 76	1008.98		
25+00				1007 70	1008.78		
25+20.62 BC				1007 47	1008.69		
25+50				1007 18	1008.58		
26+00				1006 76	1008.38		
26+50				1006 88	1008.18		
27+00				OOT	1007.98		
27+50				1006 07	1007.78		
28+00				1005 89	1007.58		
28+50				1005 54	1007.38		
28+95.01				1005 99			
29+00				1005 75	1007.18		
T.P.				1000 54			
BM. SS#12				993 81	BM SS#12 ELEV=993.808 FB 3337		

Profile Notes Red ____ Plotted ____ Job No. ____ Division No. ____
No. ____ Date ____ Date ____ Survey of F G Bonelli Bldg
X-Sec. Notes Chk'd. ____ Checked ____ Survey by ____ Notes ____ Date ____
No. ____ Date ____ Date ____ Map No. ____ Index [redacted] PALMERI Date [redacted] 2 [redacted]

F. B. 3460 Pg. 157

F. B. 3460 PG. 158 Job No. 2804 35 Division No. _____ Notes Red _____ Plotted _____ Profile

Survey of F G BONELLI PARK Date _____ Date _____ No. _____

Survey by M SOTRO Notes J F Notes Chk'd. _____ Checked _____ X-Sec.

Indexed _____ Date _____ Date _____ Date _____ No. _____

76-L-298 CE 307 8-70

PLEASE RETURN TO

LOS ANGELES COUNTY ENGINEER

403 LOS ANGELES COUNTY ENGINEERING BLDG.

NOTE: ANY ADDITIONS OR CHANGES ON THIS SHEET MUST BE MADE OR CIRCLED IN RED INK, WITH DATE AND NAME OF PERSON MAKING CHANGE.

Do not extend notes this side of this line.

STATION	B. S.	H. I.	F. S.	ELEV.	

F. B. [illegible] PG. 159

Profile No. ____ Notes Red ____ Date ____ Plotted ____ Date ____ Job No. [illegible] Division No. ____
Survey of F G BONELLI PARK
X-Sec. No. ____ Notes Chk'd. ____ Date ____ Checked ____ Date ____ Survey by [illegible] Notes ____ Date ____
Map No. ____ Indexed [illegible] PALMERI Date [illegible]

J N 8804.35

F G BONELLI PARK
PROFILE ROAD # 1
STATION 29+00 - 39+21 54 EC

JUNE 13, 1973

M. SOTRO
J. FALSEY
J. HENDERSON
J. LYBRAND
D. WEST

STATION	B. S.	H. I.	F. S.	ELEV.

NOTE: ANY ADDITIONS OR CHANGES ON THIS SHEET MUST BE MADE OR CIRCLED IN RED INK, WITH DATE AND NAME OF PERSON MAKING CHANGE.

PLEASE RETURN TO
LOS ANGELES COUNTY ENGINEER
403 LOS ANGELES COUNTY ENGINEERING BLDG.

Do not extend notes this side of this line.

76-L-298 CE 307 8-70

76-L-298 CE 307 8-70

PLEASE RETURN TO
LOS ANGELES COUNTY ENGINEER
403 LOS ANGELES COUNTY ENGINEERING BLDG.

NOTE: ANY ADDITIONS OR CHANGES ON THIS SHEET MUST BE MADE OR CIRCLED IN RED INK, WITH DATE AND NAME OF PERSON MAKING CHANGE.

Do not extend notes this side of this line.

STATION	B. S.	H. I.	F. S.	ELEV.		
FD B.M SS#12				993 81	BM. SS# 12 ELEV = 993.808 FB 3884-15	
T.P.				1000 54		
29+31.16 BC	T.P.			1005 46	1007.06	
29+50				1005 65	1006.98	
30+00				1005 72	1006.68	
30+50				1005 56	1006.07	
31+00				1004 91	1005.14	
31+50				1003 42	1003.89	
31+58.02 EC	T.P			1003 09	1003.66	
32+00				OUT	1002.33	
32+50				999 92	1000.45	
33+00				997 70	998.25	
33+50	T.P			994 42	995.74	
33+74 46 BC				992 36	994.41	
34+00				991 34	993.01	
34+50				989 26	990.28	
35+00 T.P				986 90 ~~987 10~~	987.33	
35+50				983 55	983.91	
36+00 T.P				979 61	980.20	
36+24 30 EC.				976 78	978.39	

F. B. 3460 PG. 160 Job No. 8804 35 Division No. Notes Red Plotted Profile
Survey of F.G. Bonelli Park Date Date No.
Survey by M.S Notes J.F Notes Chk'd. Checked X-Sec.
Indexed PALMERI Date JUL 2 1970 Date Date No.

76-L-298 CE 307 8-70

PLEASE RETURN TO
LOS ANGELES COUNTY ENGINEER
403 LOS ANGELES COUNTY ENGINEERING BLDG.

NOTE: ANY ADDITIONS OR CHANGES ON THIS SHEET MUST BE MADE OR CIRCLED IN RED INK, WITH DATE AND NAME OF PERSON MAKING CHANGE.

Do not extend notes this side of this line.

STATION	B. S.	H. I.	F. S.	ELEV.	GRADE C-F	
36+50				975 40	976.49	
37+00				972 51	972.83	
37+16 54 BK						
37+11.56 AH				971 50	971.71	
37+50				968 98	969.32	
38+00				966 35	966.64	
38+50				964 86	TP. FB 3460-	

Profile No. ____ Notes Red ____ Plotted ____ Job No. 2[illegible] Division No. ____
X-Sec. No. ____ Date ____ Date ____ Survey of FG Bonelli Park
Notes Chk'd. ____ Checked ____ Survey by ____ Notes ____ Date ____
Date ____ Date ____ Map No. ____ Index [redacted] PALMER Date JUL 2 1976

F. B. 3460 PG. 181

F. B. 3460 PG. 162 Job No. 88435 Division No. _____ Notes Red _____ Plotted _____ Profile

Survey of F. G. BONELLI PARK Date _____ Date _____ No. _____

Survey by N S Notes J. F. Notes Chk'd. _____ Checked _____ X-Sec.

Indexed _____ Date _____ Date _____ Date _____ No. _____

				STATION
				B. S.
				H. I.
				F. S.
				ELEV.

Do not extend notes this side of this line.

PLEASE RETURN TO
LOS ANGELES COUNTY ENGINEER
403 LOS ANGELES COUNTY ENGINEERING BLDG.

NOTE: ANY ADDITIONS OR CHANGES ON THIS SHEET MUST BE MADE OR CIRCLED IN RED INK, WITH DATE AND NAME OF PERSON MAKING CHANGE.

76-L-298 CE 307 8-70

F. B. [illegible] Pg. 163

Profile No. ____ Notes Red ____ Plotted ____ Job No. ____ Division No. ____
Date ____ Date ____ Survey of E.G. BONELLI PARK
X-Sec. No. ____ Notes Chk'd. ____ Checked ____ Survey by ____ Notes ____ Date ____
Date ____ Date ____ Map No. ____ Indexed T. E. PALMER Date [redacted]

PROFILE RD. "1"

FROM E.C. 39+21.54 TO 56+90

JUNE 8, 1973

J.N. 880435

STATION	B.S.	H.I.	F.S.	ELEV.
	Fisher, L.	Massey, R. Smith, N. Dominguez, C.	Party	

NOTE: ANY ADDITIONS OR CHANGES ON THIS SHEET MUST BE MADE OR CIRCLED IN RED INK, WITH DATE AND NAME OF PERSON MAKING CHANGE.

PLEASE RETURN TO
LOS ANGELES COUNTY ENGINEER
403 LOS ANGELES COUNTY ENGINEERING BLDG.

Do not extend notes this side of this line.

76-L-298 CE 307 8-70

76-L-298 CE 307 8-70

PLEASE RETURN TO
LOS ANGELES COUNTY ENGINEER
403 LOS ANGELES COUNTY ENGINEERING BLDG.

NOTE: ANY ADDITIONS OR CHANGES ON THIS SHEET MUST BE MADE OR CIRCLED IN RED INK, WITH DATE AND NAME OF PERSON MAKING CHANGE.

Do not extend notes this side of this line.

STATION	B. S.	H. I.	F. S.	ELEV.			
B.M.SS 14				983.50	S.S 14 ELEV=983.50 / L.A.C.F.C. D B.M. F.B.3884-14		
T.P.				984.83			
T.P.				977.14			
T.P.				969.00	GRADE	C/F	
					—	—	
38+50				964.86	964.46		
39+00				963.67	962.77		
B.C. 39+21.54				963.13	962.21		
39+50				962.10	961.58		
40+00				961.19	960.87		
40+50				960.65	960.66		T.P
41+00				959.68	960.95		
41+50				960.14	961.64		
42+00				961.73	962.32		
42+50				962.95	962.52		
43+00				962.16	962.13		
43+50				960.55	961.15		
44+00				—	959.58	—	NOT SET.
T.P				960.42	—	—	
44+50				956.80	957.43		
45+00				953.94	954.68		

LEHKER ROD USED

F. B. 3460 PG. 164 Job No. 880435 Division No. Notes Red Plotted Profile
Survey of F G Bonelli Pack Date Date No.
Survey by LLB Notes RGM Notes Chk'd. Checked X-Sec.
Indexed R. M. PALMERI Date JUL 2 1976 Date Date No.

76-L-298 CE 307 8-70

PLEASE RETURN TO
LOS ANGELES COUNTY ENGINEER
403 LOS ANGELES COUNTY ENGINEERING BLDG.

NOTE: ANY ADDITIONS OR CHANGES ON THIS SHEET MUST BE MADE OR CIRCLED IN RED INK, WITH DATE AND NAME OF PERSON MAKING CHANGE.

Do not extend notes this side of this line.

STATION	B. S.	H. I.	F. S.	ELEV.	GRADE	C/F		
T.P.				952.29	—	—		
45+50				950.52	951.33			
46+00				946.48	947.45			
T.P.				943.49	—	—		
46+50				941.71	943.47			
47+00				938.10	939.48			
47+50				934.76	935.49		T.P.	
48+00				930.73	931.50			
48 +50				—	927.51	—	NOT SET	
T.P.				925.79	—	—		
49+00				922.78	923.53			
49+50				918.90	919.54			
T.P.				917.08	—	—		
50+00				914.96	915.55			
50+50				911.45	911.78			
51+00				908.30	908.45		T.P.	
51+50				905.43	905.84			
52+00				902.77	903.09			
52+50				900.43	901.35			
53+00				899.30	899.47		T.P.	
53 + 50				898.57	898.32			

LENKER ROD USED

Profile Notes Red ____ Plotted ____ Job No. [illegible] Division No. ____
No. ____ Date ____ Date ____ Survey of E G Bonelli Park
X-Sec. Notes Chk'd. ____ Checked ____ Survey by ____ Notes ____ Date ____
No. ____ Date ____ Date ____ Map No. ____ Index [redacted] Date [redacted]

F. B. [illegible] PG. 165

76-L-298 CE 307 8-70

PLEASE RETURN TO
LOS ANGELES COUNTY ENGINEER
403 LOS ANGELES COUNTY ENGINEERING BLDG.

NOTE: ANY ADDITIONS OR CHANGES ON THIS SHEET MUST BE MADE OR CIRCLED IN RED INK, WITH DATE AND NAME OF PERSON MAKING CHANGE.

Do not extend notes this side of this line.

STATION	B. S.	H. I.	F. S.	ELEV.	GRADE	C/F		
E.C. 53+93.89				897.55	897.66			
54+00				897.63	897.60			
54+50				896.54	897.10			
55+00				895.69	896.60			
55+50				895.17	896.10			
56+00				894.38	895.60			
56+50				894.33	895.10		T.P.	
56+90				893.59	894.70			
T.P.				887.46	–	–		
F.D. B.M. SS #10				884.80	SS #10	ELEV.		F.B. 3884-

F. B. 3460 PG. 186

Job No. 88A35 Division No. ____ Notes Red ____ Plotted ____ Profile ____

Survey of F.G. BONELLI PARK Date ____ Date ____ No. ____

Survey by LLB Notes EGM Notes Chk'd. ____ Checked ____ X-Sec. ____

Indexed [redacted] PALMERI Date JUL 2 1970 Date ____ Date ____ No. ____

F. B. 3460 PG. 167

Profile No. ____ Notes Red ____ Date ____ Plotted ____ Date ____ Job No. ____ Division No. ____
Survey of F G BONELLI PARK
X-Sec. No. ____ Notes Chk'd. ____ Date ____ Checked ____ Date ____ Survey by ____ Notes ____ Date ____
Map No. ____ Index [redacted] PALMER Date [redacted]

J.N 8804.35

F.G. BONELLI PARK

FIELD CHECK OF ELEVATION ON
PAD FOR L.A Co F.C.D. PRECISION.
PARK ROAD #1 24A 34+50
CHECK REQUESTED BY L.A Co F.C.D.
(DON GRIFFITH)

AUG. 31, 1973

M. SOTRO
J. FALSEY
J. HENDERSON
J. LYBRAND

STATION	B. S.	H. I.	F. S.	ELEV.

NOTE: ANY ADDITIONS OR CHANGES ON THIS SHEET MUST BE MADE OR CIRCLED IN RED INK, WITH DATE AND NAME OF PERSON MAKING CHANGE.

PLEASE RETURN TO
LOS ANGELES COUNTY ENGINEER
403 LOS ANGELES COUNTY ENGINEERING BLDG.

Do not extend notes this side of this line.

76-L-298 CE 307 8-70

76-L-298 CE 307 8-70

PLEASE RETURN TO
LOS ANGELES COUNTY ENGINEER
403 LOS ANGELES COUNTY ENGINEERING BLDG.

NOTE: ANY ADDITIONS OR CHANGES ON THIS SHEET MUST BE MADE OR CIRCLED IN RED INK, WITH DATE AND NAME OF PERSON MAKING CHANGE.

Do not extend notes this side of this line.

STATION	B. S.	H. I.	F. S.	ELEV.		
PP BM SS#14				983.50	BM SS#14 = L.A. Co. F.C.D. MON 094-00351	
					(1970) EL = 983.501 FB 3884-14	
T.P.				983.45	ELEV, PER L.A. Co. F.C.D. IS ELEV 932.622	
T.P.				985.76		
T.P.				986.30		
BM SS#14A				987.94	BM SS#14A EL = 987.94 NO REF. PARK ROAD #1	
					Fd. SPC IN TOP H.W. APPROX ℄ STA 34+50, 40' Ely ℄	
T.P.				993.74	TOP 2" SLUMPSTONE C.M.U.	
				996.3	GROUND TOP EXISTING PAD 6-31-73	
T.P.				996.06		
B.M. SS#12				993.31	BM SS#12 EL = 993.808 F.B. 3884-15	

F. B. 3460 PG. 168

Job No. 8804.35 Division No. ____ Notes Red ____ Plotted ____ Profile ____

Survey of F.G. BONELLI PARK Date ____ Date ____ No. ____

Survey by M. SOTRO Notes J.F. Notes Chk'd. ____ Checked ____ X-Sec. ____

Indexed [illegible] PALMERI Date JUL 2 1976 Date ____ Date ____ No. ____

Notes Ck'd by	Survey of F G Bonelli Park	F.B. 3460 Pg. 169
Map No.	JN 8804 35 Tape Std °F	
Office Work	Surveyed by M Sotero	
Checked	Notes	Date 8-1-13
Date	Indexed J. M. PALMERI JUL 2 1976	

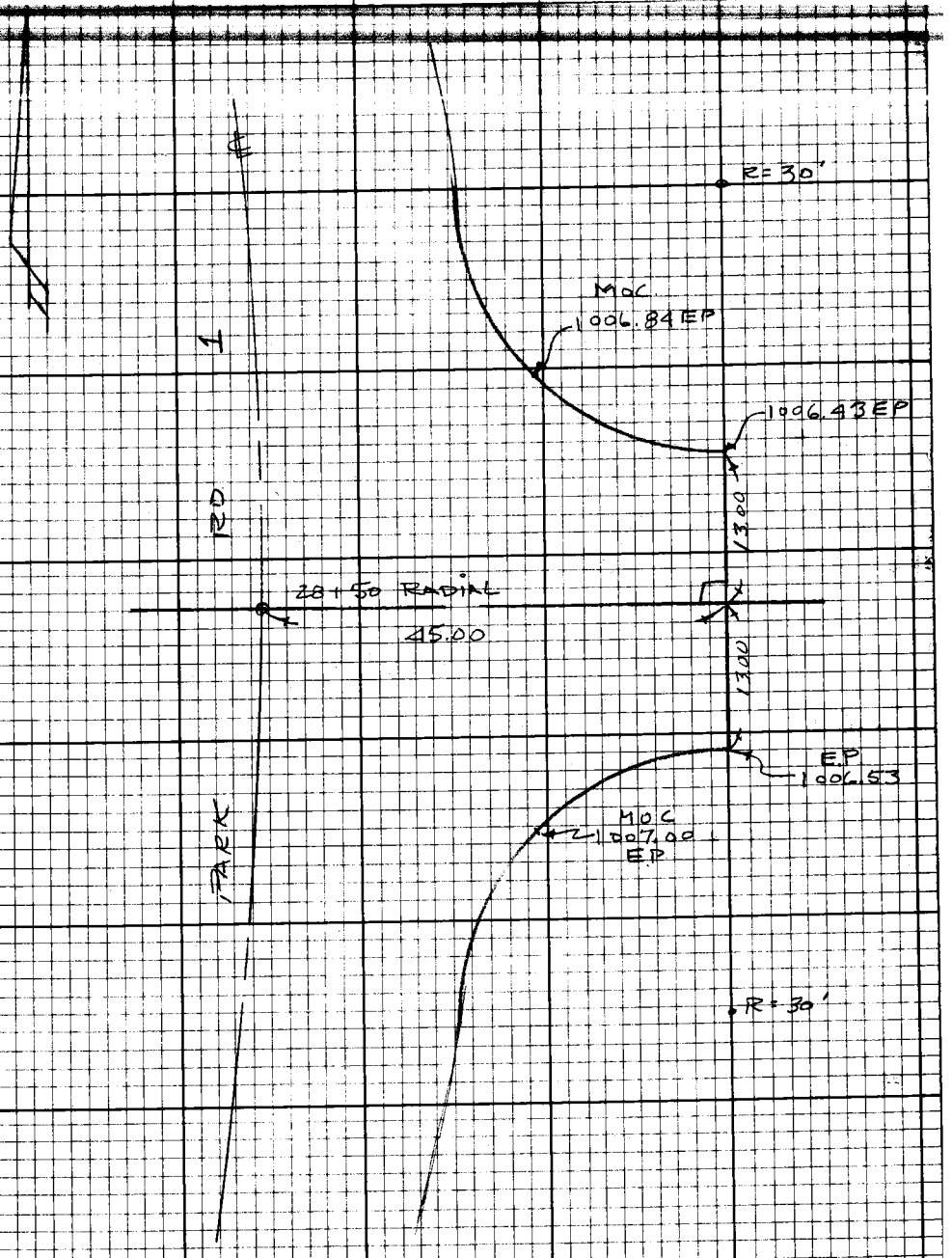

Note: Any Additions or Changes on this Sheet Must be Made or Circled in Red Ink With Date and Name of Person Making Change.

Do not extend this side of this line.

PLEASE RETURN TO
LOS ANGELES COUNTY ENGINEER
403 LOS ANGELES COUNTY ENGINEERING BLDG.

75F3098 CE #310 9-67

PLEASE RETURN TO
LOS ANGELES COUNTY ENGINEER
403 LOS ANGELES COUNTY ENGINEERING BLDG.

Note: Any Additions or Changes on this Sheet Must be Made or Circled in Red Ink With Date and Name of Person Making Change.

Do not extend this side of this line.

F.B. 3160 PG. 170

F. B. PG. 171

Profile No. Notes Red Date Plotted Date Job No. 8804.35 Division No. 11
Survey of F.G. Bonelli Park
X-Sec. No. Notes Chk'd. Date Checked Date Survey by Petri Notes G.P. Date 11-1-72
Map No. Indexed [redacted] PALMERI Date JUL 3 1973

J.N. 8804.35

F.G. Bonelli Park

Park Road No. 2

℄ Profile from 0+00 (Inter. Park Road "A") To Sta. E.C. 9+29.80. TO 18+50

Petri
Smith, N.
McCoy

STATION	B. S.	H. I.	F. S.	ELEV.

NOTE: ANY ADDITIONS OR CHANGES ON THIS SHEET MUST BE MADE OR CIRCLED IN RED INK, WITH DATE AND NAME OF PERSON MAKING CHANGE.

PLEASE RETURN TO
LOS ANGELES COUNTY ENGINEER
403 LOS ANGELES COUNTY ENGINEERING BLDG.

Do not extend notes this side of this line.

76-L-298 CE 307 8-70

76-L-298 CE 307 8-70

PLEASE RETURN TO
LOS ANGELES COUNTY ENGINEER
403 LOS ANGELES COUNTY ENGINEERING BLDG.

NOTE: ANY ADDITIONS OR CHANGES ON THIS SHEET MUST BE MADE OR CIRCLED IN RED INK, WITH DATE AND NAME OF PERSON MAKING CHANGE.

Do not extend notes this side of this line.

STATION	B. S.	H. I.	F. S.	ELEV.		
Fd. BM.S.S.#1				1003 82	B.M.S.S.#1 El.=1003.822. F.B. 3884-20. 1300'± Ely along oiled road from E. End Via Verde bridge overpass. 52'± N. of N. Edge of road. 80'± W. from P.I.#5-6 along semi-tang. & 240'± S. @ 90° (Proposed Park Road "A" Sheet S.E.5.). N140,758±, E345,663±. Fd. C.E. B.M. Mon. up 2" on Side Hill Stamped "S.S.1. R.E. 7078. 2" Marker Pipe 3' North.	
	9 89	1013 71				
T.P.			0 57	1013 14		
	5 40	1018 54				
10+14.69 Rd."A" 0+00 Rd. 2			4 12	1014 42	℄ Inter. Rd #2 & Rd."A". Fd. 1x2 & N.	
	0 31	1014 73				
T.P.			11 24	1003 49		
	0 33	1003 82				
T.P.			11 87	991 95		
	0 36	992 31				
0+50			1 84	990 47	1x1	
	1 00	991 47				
T.P.			9 49	981 98		
	3 47	985 45				
1+00			11 39	974 06	1x1	
1+12.00			7 75	977 70	1x2 & N. ℄ Inter. Road #2 & Tram Rd."A".	
T.P.			1 40	984 05		Note: B.C. 1+28.64 1x2 & N. Knocked out.
	11 48	995 53				
1+50			9 05	986 48	1x1	
2+00			7 93	987 60	1x1	
T.P.			0 43	995 10		

F. B. 3460 PG. 172
Job No. 8804.35 Division No. 11 Notes Red ____ Plotted ____ Profile ____
Survey of F. G. Bonetti Park Date ____ Date ____ No. ____
Survey by Petri Notes G.P. Notes Chk'd. ____ Checked ____ X-Sec. ____
Indexed [redacted] PALMERI Date JUL 2 1976 Date ____ Date ____ No. ____

76-L-298 CE 307 8-70

PLEASE RETURN TO
LOS ANGELES COUNTY ENGINEER
403 LOS ANGELES COUNTY ENGINEERING BLDG.

NOTE: ANY ADDITIONS OR CHANGES ON THIS SHEET MUST BE MADE OR CIRCLED IN RED INK, WITH DATE AND NAME OF PERSON MAKING CHANGE.

Do not extend notes this side of this line.

STATION	B. S.	H. I.	F. S.	ELEV.	
				995 10	
	11 22	1006 32			
2+50			3 85	1002 47	1x1
T.P.			0 23	1006 09	
	11 18	1017 27			
3+00			3 29	1013 98	1x1
T.P.			0 53	1016 74	
	4 25	1020 99			
3+50			1 69	1019 30	1x1
E.C. 3+ 59.23			1 25	1019 74	1x2 & N.
4+00			2 45	1018 54	1x1
4+50			9 48	1011 51	1x1
T.P.			11 61	1009 38	
	0 25	1009 63			
B.C. 4+81.77			5 58	1004 05	1x2 & N.
5+00			9 76	999 87	1x1
T.P.			11 61	998 02	
	0 04	998 06			
5+50			8 28	989 78	1x1
T.P.			11 53	986 53	
	0 18	986 71			
6 +00			4 69	982 02	1x1

Profile Notes Red ____ Plotted ____ Job No. 8804 35 Division No. 11
No. ____ Date ____ Date ____ Survey of F.G. Bonelli Parks
X-Sec. Notes Chk'd. ____ Checked ____ Survey by [illegible] Notes G.P. Date 11-1-77
No. ____ Date ____ Date ____ Map No. ____ Index [illegible] Date JUL 2 [illegible]

F. B. [illegible] PG. 3 173

76-L-298 CE 307 8-70

PLEASE RETURN TO
LOS ANGELES COUNTY ENGINEER
403 LOS ANGELES COUNTY ENGINEERING BLDG.

NOTE: ANY ADDITIONS OR CHANGES ON THIS SHEET MUST BE MADE OR CIRCLED IN RED INK, WITH DATE AND NAME OF PERSON MAKING CHANGE.

Do not extend notes this side of this line.

STATION	B. S.	H. I.	F. S.	ELEV.		
6+50		986 71	10 09	976 62	1x1	
T.P.			9 88	976 83		
	0 57	977 40				
7+00			4 84	972 56	1x1	
T.P.			4 57	972 83		
	0 65	973 48				
7+50			3 71	969 77	1x1	
8+00			7 58	965 90	1x1	Note: Sta. 8+50 Not Set Due to const.
9+00			9 14	964 34	1x1	
E.C. 9+29.80			6 57	966 91	1x2 & N.	
P.I. 5-19			8 40	965 08	P.I. 5-19. 1" I.P. & C.E. Tag. Dn. 6"	
	1 60	966 68				
T.P.			7 30	959 38		
	6 40	965 78				
T.P.			0 96	964 82		
	8 11	972 93				
Fd. T.P.			5 47	967 46	T.P. El. = 967.469. F.B. 3884-25. Fd. small spike in 12" Euc. Tree.	
	9 09	976 55				
9+50			7 31	969 24	1x1	
10+00			3 13	973 42	1x1	

F. B. 3460 Pg. 174 Job No. 8804.35 Division No. 11 Notes Red ____ Plotted ____ Profile ____
Survey of F.G. Bonelli Park Date ____ Date ____ No. ____
Survey by Petri Notes G.P. Notes Chk'd. ____ Checked ____ X-Sec. ____
Indexed [redacted] PALMER Date JUL 2 1970 Date ____ Date ____ No. ____

76-L-298 CE 307 8-70

PLEASE RETURN TO
LOS ANGELES COUNTY ENGINEER
403 LOS ANGELES COUNTY ENGINEERING BLDG.

NOTE: ANY ADDITIONS OR CHANGES ON THIS SHEET MUST BE MADE OR CIRCLED IN RED INK, WITH DATE AND NAME OF PERSON MAKING CHANGE.

Do not extend notes this side of this line.

STATION	B. S.	H. I.	F. S.	ELEV.		
		976 55				
BC 10+28.35			1 70	974 85	1×2 & N	
10+50			1 27	975 28	1×2	
11+00 TP			0 19	976 36	1×2	
	3 91	980 27				
11+50			3 38	976 89	1×2	
EC 11+89.23			6 36	973 91	1×2 & N	
12+00			7 59	972 68	1×2	
12 50			5 34	974 93	1×2	
13+00			2 38	977 89	1×2	
13+50 TP			1 17	979 10	1×2	
	7 25	986 35				
14+00			5 05	981 30	1×1	
14+50			1 52	984 83	1×1	
BC 14+98.00			2 08	984 27	1×2 & N	
15+50 TP			3 27	983 08	1×1	
	8 85	991 93				
EC 15+71.85			8 69	983 24	1×2 N	
16+00			7 97	983 96	1×1	
16+50			5 35	986 58	1×2 N	
17+00			5 91	986 02	1×1	

Profile Notes Red ____ Plotted ____ Job No. 8304 Division No. ____
No. ____ Date ____ Date ____ Survey of F G Bonelli Park
X-Sec. Notes Chk'd. ____ Checked ____ Survey by Pete Notes J.F. Date 11-21-72
No. ____ Date ____ Date ____ Map No. ____ Indexed [illegible] PALMER Date [illegible]

F. B. ____ PG. 175

76-L-298 CE 307 8-70

PLEASE RETURN TO
LOS ANGELES COUNTY ENGINEER
403 LOS ANGELES COUNTY ENGINEERING BLDG.

NOTE: ANY ADDITIONS OR CHANGES ON THIS SHEET MUST BE MADE OR CIRCLED IN RED INK, WITH DATE AND NAME OF PERSON MAKING CHANGE.

Do not extend notes this side of this line.

STATION	B. S.	H. I.	F. S.	ELEV.		
		991 93				
17+50			7 84	984 09	1x1	
18+00			8 71	983 22	1x1	
18+50 TP			9 77	982 16	1x1	
	11 73	993 89				
Fd. BM SS#15			0 91	992 98	BM SS#15 EL=992.974 FB 3884-22 NEAR END OF PROPOSED PARK ROAD #2 ℄ STA 18+46±, 100'± Lt. (west) @ 90° (Sheet SE4 of Plans) N 142648± E346211± Fd CE BM MON. UP 2" IN SADDLE of Ridge Stamped SS#15 RE 7078 W/2" MARK Pipe 3' NORTH	

F. B. 3460 PG. 176 Job No. 880435 Division No. Notes Red Plotted Profile
Survey of E.G. BONELLI PARK Date Date No.
Survey by PETRI Notes J.F. Notes Chk'd. Checked X-Sec.
Indexed E. M. PALMERI Date JUL 2 1976 Date Date No.

Profile	Notes Red	Plotted	Job No. 8804-35	Division No. 11	F. B.	Pg. 179
No.	Date	Date	Survey of F.G. BONELLI PARK			
X-Sec.	Notes Chk'd.	Checked	Survey by G. Petri	Notes N.S.	Date 1-2-73	
No.	Date	Date	Map No.	Indexed S. M. PALMERI	Date JUL 2 1970	

F. G. BONELLI PARK

JAN. 1973

ELEVATIONS FOR CHECK STAKES
ON RD. #2 LEFT SIDE
STA.'S 3+00 4+00 & 5+00

G. PETRI
N. SMITH
J. McCOY

STATION	B. S.	H. I.	F. S.	ELEV.

NOTE: ANY ADDITIONS OR CHANGES ON THIS SHEET MUST BE MADE OR CIRCLED IN RED INK, WITH DATE AND NAME OF PERSON MAKING CHANGE.

Do not extend notes this side of this line.

PLEASE RETURN TO
LOS ANGELES COUNTY ENGINEER
403 LOS ANGELES COUNTY ENGINEERING BLDG.

76-L-298 CE 307 5-66

76-L-298 CE 307 5-66

PLEASE RETURN TO
LOS ANGELES COUNTY ENGINEER
403 LOS ANGELES COUNTY ENGINEERING BLDG.

NOTE: ANY ADDITIONS OR CHANGES ON THIS SHEET MUST BE MADE OR CIRCLED IN RED INK, WITH DATE AND NAME OF PERSON MAKING CHANGE.

Do not extend notes this side of this line.

STATION	B. S.	H. I.	F. S.	ELEV.		
T.P.				1019.74	EL. 1019.74 1X2 E.C. 3+59.23 ℄ RD#2 F.B.	
	12.17	1031.91				
T.P.			0.25	1031.66		
	11.70	1043.36				
T.P.			1.55	1041.81		
	3.59	1045.40				
3+00			2.06	1043.34	168.0 LT. ℄ S.E. EDGE T.D. GR. ELEV. = 1041.8	
4+00			9.53	1035.87	151.0 LT. ℄ S.E. EDGE T.D. GR. ELEV. = 1036.2	
T.P.			10.88	1034.52		
	5.63	1040.15				
5+00			8.32	1031.83	149.0 LT. ℄ S.E. EDGE T.D. GR. ELEV. = 1031.7	
T.P.			11.55	1028.60		
	0.29	1028.89				
T.P.			9.56	1019.33	EL 1019.30 1X2 3+50 ℄ RD. #2 F.B.	

F. B. 3460 Pg. 178 Job No. 8804.35 Division No. Notes Red Plotted Profile
Survey of F.G. BOHELL PARK Date Date No.
Survey by G. PETRI Notes N. SMITH Notes Chk'd. Checked X-Sec.
Indexed L. PALMERI Date JUL 2 1976 Date Date No.

F. B. Pg. 179

Profile No. ____ Notes Red ____ Date ____ Plotted ____ Date ____ Job No. 33[illegible] Division No. ____
Survey of F.G. BONELLI PARK
X-Sec. No. ____ Notes Chk'd. ____ Date ____ Checked ____ Date ____ Survey by ____ Notes ____ Date ____
Map No. ____ Indexed [illegible] PALMER Date [illegible] 2 [illegible]

F.G. BONELLI PARK

IN 8804 35

ELEVATIONS FOR CHECK STAKES
ON PARK ROAD # 2. ON ℄
STATION 0+00 TO 4+81.77

MARCH. 3, 1973

M. SOTRO
J. FALSEY
J. HENDERSON
J LYBRAND
D. BOXETH.

STATION	B. S.	H. I.	F. S.	ELEV.

NOTE: ANY ADDITIONS OR CHANGES ON THIS SHEET MUST BE MADE OR CIRCLED IN RED INK, WITH DATE AND NAME OF PERSON MAKING CHANGE.

PLEASE RETURN TO
LOS ANGELES COUNTY ENGINEER
403 LOS ANGELES COUNTY ENGINEERING BLDG.

Do not extend notes this side of this line.

76-L-298 CE 307 8-70

76-L-298 CE 307 8-70

PLEASE RETURN TO
LOS ANGELES COUNTY ENGINEER
403 LOS ANGELES COUNTY ENGINEERING BLDG.

NOTE: ANY ADDITIONS OR CHANGES ON THIS SHEET MUST BE MADE OR CIRCLED IN RED INK, WITH DATE AND NAME OF PERSON MAKING CHANGE.

Do not extend notes this side of this line.

341-20
1003.32

STATION	B. S.	H. I.	F. S.	ELEV.		
BM. Pt 'A'				963 50	BM Pt 'A' EL = 963.50	FB 3884-
	11 37	974 87			2" I.P. CEM. PLUG & L.A. CO ENG'R TAG	
T.P.			1 55	973 32	1x1	
	10 80	984 12				
T.P.			0 80	983 32	1x1	
	10 49	993 81				
T.P.			0 05	993 76	1x1	
	10 67	1004 43				
T.P.M			1 39	1003 04	1x2 & N ℄ INT RD 'A' - RD '2'	
	2 75	1005 79				
1+28.64 BC			6 03	999 76	1001.07 F-1.31 ℄ 1x2 & N	
2+00			8 17	997 62	998.31 F-0.69 ℄ 1x2 & N	
T.P.			9 28	996 51	1x2	
	0 04	996 55				
3+00			4 64	991 91	993.38 F-1.47 ℄ 1x2 & N	
3+59.23 EC			7 81	988 74	990.42 F-1.68 ℄ 1x2 & N	
4+00			10 33	986 22	988.38 F-2.16 ℄ 1x2 & N	
T.P			10 65	985 90	1x2	
	6 68	992 58				
4+81.77 BC			10 34	982 24	984.29 F-2.05 ℄ 1x2 & N	
T.P			10 30	982 28	1x2	

F. B. 3460 PG. 180 Job No. 88 04 35 Division No. Notes Red Plotted Profile
Survey of F.G. BONELLI PARK Date Date No.
Survey by M.S. Notes J.F. Notes Chk'd. Checked X-Sec.
Indexed L. PALMERI Date JUL 2 1970 Date Date No.

76-L-298 CE 307 8-70

PLEASE RETURN TO
LOS ANGELES COUNTY ENGINEER
403 LOS ANGELES COUNTY ENGINEERING BLDG.

NOTE: ANY ADDITIONS OR CHANGES ON THIS SHEET MUST BE MADE OR CIRCLED IN RED INK, WITH DATE AND NAME OF PERSON MAKING CHANGE.

Do not extend notes this side of this line.

STATION	B. S.	H. I.	F. S.	ELEV.		
T.P.				982 28		
	4 15	986 43				
T.B.M.			8 38	978 05	T.B.M. RD#2 EL: 978.07 FB	
					FD. LqB+spK IN S'Ly OF TWIN P.P.S.	
					100'± Rt OF E. EDGE TRAM RD 'B' S+A 3+	
T.P				1003 04	1x2 {N	
	4 80	1007 84				
BM SS#1			4 23	1003 61	BM. SS-1 EL = 1003.82 FB 3884-2.0	
					FD. CE. BM. MON. (NOTE MON DISTURBED	4
	0 04	1003 65			CONST.	
T.P.			10 73	992 92	1x2	
	1 08	994 00				
T.P			11 10	982 90	1x2	
	1 55	984 45				
T.P			10 69	973 76	1x1	
	0 13	973 89				
BM Pt A.			10 42	963 47	BM Pt 'A' EL = 963.50 FB 3884-	

Profile Notes Red ____ Plotted ____ Job No. ____ Division No. ____
No. ____ Date ____ Date ____ Survey of F G BONELLI PARK
X-Sec. ____ Notes Chk'd. ____ Checked ____ Survey by ____ Notes ____ Date ____
No. ____ Date ____ Date ____ Map No. ____ Int. [redacted] Date [redacted]

F. B. ____ Pg. 121

F. B. 3460 PG. 182 Job No. 880435 Division No. _____ Notes Red _____ Plotted _____ Profile

Survey of F.G. BONELLI PARK Date _____ Date _____ No. _____

Survey by M. S. Notes J. F. Notes Chk'd. _____ Checked _____ X-Sec.

Indexed _____ Date _____ Date _____ Date _____ No. _____

76-L-298 CE 307 B-70

PLEASE RETURN TO
LOS ANGELES COUNTY ENGINEER
403 LOS ANGELES COUNTY ENGINEERING BLDG.

NOTE: ANY ADDITIONS OR CHANGES ON THIS SHEET MUST BE MADE OR CIRCLED IN RED INK, WITH DATE AND NAME OF PERSON MAKING CHANGE.

Do not extend notes this side of this line.

STATION	B. S.	H. I.	F. S.	ELEV.	

F. B. 3460 PG. 183

Profile No. | Notes Red | Plotted | Job No. 8804-35 | Division No.
Date | Date | Survey of F. G. BANELLI PARK
X-Sec. No. | Notes Chk'd. | Checked | Survey by | Notes | Date
Date | Date | Map No. | Indexed PALMER | Date

F. G. BANELLI PARK

J.N. 8804-35

PROFILE

PARK ROAD NO. 2

FROM STA. 0+00. AT INT. OF PARK ROAD "A"
N'LY. TO STA. 18+50

STATION	B.S.	H.I.	F.S.	ELEV.
	LANGDON, S.	FISHER, E. DOMINGUEZ, C. MASSEY, F. BROWN, L.	PARTY	

NOTE: ANY ADDITIONS OR CHANGES ON THIS SHEET MUST BE MADE OR CIRCLED IN RED INK, WITH DATE AND NAME OF PERSON MAKING CHANGE.

Do not extend notes this side of this line.

PLEASE RETURN TO
LOS ANGELES COUNTY ENGINEER
403 LOS ANGELES COUNTY ENGINEERING BLDG.

76-L-298 CE 307 8-70

76-L-298 CE 307 8-70

PLEASE RETURN TO
LOS ANGELES COUNTY ENGINEER
403 LOS ANGELES COUNTY ENGINEERING BLDG.

NOTE: ANY ADDITIONS OR CHANGES ON THIS SHEET MUST BE MADE OR CIRCLED IN RED INK, WITH DATE AND NAME OF PERSON MAKING CHANGE.

Do not extend notes this side of this line.

STATION	B. S.	H. I.	F. S.	ELEV.	PARK ROAD No. 2
RDA ℄ INT. 10+14.69 = 0+00 RD2				1003 98	1x2
T.P.				997 27	
0+00				1003 98	
0+50					
1+00					
1+28.64 B.C.					UNDER CONST. 5-27-73
1+50					
2+00					
2+50					
3+00					
3+50					
3+59.23 E.C.				989 77	
4+00				988 13	
4+50				985 02	
4+81.77 B.C. T.P.				983 07	
5+00				982 75	
5+50				980 36	
6+00				978 48	
6+50 T.P.				975 61	
7+00				973 61	

F. B. 3460 PG. 184 Job No. 8804 35 Division No. Notes Red Plotted Profile
Survey of F. G. BONELLI PARK Date Date No.
Survey by L. L. BROWN Notes L. L. BROWN Notes Chk'd. Checked X-Sec.
Indexed [redacted] PALMERI Date [redacted] 2 1978 Date Date No.

76-L-298 CE 307 8-70

PLEASE RETURN TO
LOS ANGELES COUNTY ENGINEER
403 LOS ANGELES COUNTY ENGINEERING BLDG.

NOTE: ANY ADDITIONS OR CHANGES ON THIS SHEET MUST BE MADE OR CIRCLED IN RED INK, WITH DATE AND NAME OF PERSON MAKING CHANGE.

Do not extend notes this side of this line.

PARK ROAD No. 2

STATION	B. S.	H. I.	F. S.	ELEV.
7+50				971.58
8+00				970.65
8+50				969.83
9+00				969.72
9+29.80	E.C.			969.82
9+50				970.07
10+00				970.50
10+28.35	B.C.			970.92
10+50				971.36
11+00				972.57
11+50				973.83
11+89.23	E.C.			974.94
12+00				975.12
12+50	T.P.			975.31
13+00				975.89
13+50				976.14
14+00				976.51
14+50				976.88
14+98.00	B.C.			977.26
15+00	Not Set			
15+50				977.31

Profile Notes Red ____ Plotted ____ Job No. ____ Division No. ____
No. ____ Date ____ Date ____ Survey of F. G. BONELLI MASK
X-Sec. Notes Chk'd. ____ Checked ____ Survey by ____ Notes ____ Date ____
No. ____ Date ____ Date ____ Map No. ____ Inked [redacted] PALMER Date [redacted] 2 [redacted]

F. B. 2610 PG. 195

F. B. 3460 PG. 186 | Job No. 8804 35 Division No. _____ Notes Red _____ Plotted _____ Profile

Survey of F. G. BONELLI PARK Date _____ Date _____ No. _____

Survey by L. L. BROWN Notes L. L. BROWN Notes Chk'd. _____ Checked _____ X-Sec.

Index [redacted] PALMER! Date JUL 2 1978 Date _____ Date _____ No. _____

76-L-298 CE 307 B-70

PLEASE RETURN TO
LOS ANGELES COUNTY ENGINEER
403 LOS ANGELES COUNTY ENGINEERING BLDG.

NOTE: ANY ADDITIONS OR CHANGES ON THIS SHEET MUST BE MADE OR CIRCLED IN RED INK, WITH DATE AND NAME OF PERSON MAKING CHANGE.

Do not extend notes this side of this line.

STATION	B. S.	H. I.	F. S.	ELEV.	
15+71.83 E.C.				97752	PARK ROAD No. 2
16+00				97776	
16+50 END OF PAVE.				97811	
17+00				97804	
17+50				97795	
18+00				97881	
18+50				98321	
T.P.				99162	
B.M. S.S. #15				99297	B.M. S.S. #15 ELEV. 992.97 F.B. 3804-22

F. B. 3460 PG. 187

Profile No. ____ Notes Red ____ Date ____ Plotted ____ Date ____ Job No. ____ Division No. ____
Survey of F.G. BONELLI PARK
X-Sec. No. ____ Notes Chk'd. ____ Date ____ Checked ____ Date ____ Survey by M. SOTRO Notes ____ Date 6-1-73
Map No. ____ Index [illegible] PALMERI Date JUL 2 [illegible]

J.N. [illegible]

F.G. BONELLI PARK.

GRADE FOR TRAM TUNNEL
WING WALLS.
(PARK ROAD # 2 - TRAM ROAD 'A')

JUNE 1, 1973

M. SOTRO
J. FALSEY
J. HENDERSON
J. LYBRAND
D. WEST

ELEV.

F. S.

XEROXED 2 COPIES FOR BILL FITCH

H. I.

6-1-73 [illegible]

B. S.

STATION

NOTE: ANY ADDITIONS OR CHANGES ON THIS SHEET MUST BE MADE OR CIRCLED IN RED INK, WITH DATE AND NAME OF PERSON MAKING CHANGE.

PLEASE RETURN TO
LOS ANGELES COUNTY ENGINEER
403 LOS ANGELES COUNTY ENGINEERING BLDG.

Do not extend notes this side of this line.

76-L-298 CE 307 8-70

76-L-298 CE 307 8-70

PLEASE RETURN TO
LOS ANGELES COUNTY ENGINEER
403 LOS ANGELES COUNTY ENGINEERING BLDG.

NOTE: ANY ADDITIONS OR CHANGES ON THIS SHEET MUST BE MADE OR CIRCLED IN RED INK, WITH DATE AND NAME OF PERSON MAKING CHANGE.

Do not extend notes this side of this line.

STATION	B. S.	H. I.	F. S.	ELEV.		
FD. BM. SS# 1				1003 64	BM. SS#1 ELEV. 1003.64 FB 3884-231	
					FD CE MON UP 2"	
T.P.				1002 06		
S.E. COR				1001 33	1+02.5 18' Rt	Top CONC. DECK.
N.E COR				1001 25	1+21.5 18' Rt	Top CONC DECK
N. CROWN				1001 49	1+21.5 ℄	Top CONC DECK
N W COR				1001 26	1+21.5 18' Lt	Top CONC DECK
S. W. COR				1001 24	1+02.5 18' Lt	Top CONC DECK.
S. CROWN				1001 51	1+02.5 ℄	Top CONC DECK
0+72.5 RP SE COR				1001 33	RP 18' Rt	SET 1x2
0+75.1 RP SW COR				1001 26	RP 18' Lt	SET 1x2
1+47.0 RP N.W COR				1001 26	RP 18' Lt	SET 1x2
1+48.8 RP N E COR				1001 25	RP 18' RT	SET 1x2
T.P.				1004 08		
BM. SS#1				1003 63	BM. SS# 1	

F. B. 3460 PG. 188 Job No. 8804 35 Division No. Notes Red Plotted Profile
Survey of F. G. BONELLI PARK Date Date No.
Survey by M Sotiro Notes J. F Notes Chk'd. Checked X-Sec.
Indexed [illegible] PALMERY Date JUL 2 1976 Date No.

F. B. 3450 PG. 189

Profile No. ____ Notes Red ____ Date ____ Plotted ____ Date ____ Job No. 28495 Division No. ____
Survey of F. G. BONELLI PARK
X-Sec. No. ____ Notes Chk'd. ____ Date ____ Checked ____ Date ____ Survey by ____ Notes ____ Date ____
Map No. ____ Indexed [redacted] PALMERY Date JUL 2 1976

NOTE: ANY ADDITIONS OR CHANGES ON THIS SHEET MUST BE MADE OR CIRCLED IN RED INK, WITH DATE AND NAME OF PERSON MAKING CHANGE.

PLEASE RETURN TO
LOS ANGELES COUNTY ENGINEER
403 LOS ANGELES COUNTY ENGINEERING BLDG.

Do not extend notes this side of this line.

F. G. BONELLI PARK

PROFILE ON ℄ OF ROAD 2
STA. 0+55 THRU 4+00

J.N. 880435
JULY 1973

STATION	B. S.	H. I.	F. S.	ELEV.
		REF: F.B. 3884		

PARTY
J. TERRANOVA
J. ZBYSENSKI
R. PUSIFER

76-L-298 CE 307 5-66

76-L-298 CE 307 5-66

PLEASE RETURN TO
LOS ANGELES COUNTY ENGINEER
403 LOS ANGELES COUNTY ENGINEERING BLDG.

NOTE: ANY ADDITIONS OR CHANGES ON THIS SHEET MUST BE MADE OR CIRCLED IN RED INK, WITH DATE AND NAME OF PERSON MAKING CHANGE.

Do not extend notes this side of this line.

STATION	B. S.	H. I.	F. S.	ELEV.	
10+14 69 = 0+00 N				1003 98	℄ INT. RD "A" & RD 2 ELEV= 1003.98
	073	1004 71			
T.P. (3+00)			11 64	993 07	
	209	995 16			
TBM			698	988 18	Electrical Vault# Bt. SPK IN LEAD S.E. COR.
	075	988 93			OF SLAB
TBM			941	979 52	F.B. 3884-24
0+00				1003 98	℄ INT RD. A. & RD 2 ELEV.= 1003.98
0+55				1001 88	
0+75				1001 03	
1+02 5				1001 55	HL.
1+21 5				1001 49	
BC 1+28 64				1001 25	
1+46				1000 22	
1+66				999 40	
2+00				998 07	
2+50				995 26	
3+00				993 07	
3+50				990 47	
4+00				987 97	
T.B.M.				988 18	T.B.M. ELECT VAULT ~ SEE DISC. ABOVE

LENKER ROD USED

F. B. 3460 Pg. 190 Job No. 880435 Division No. Notes Red Plotted Profile
Survey of F.G. BONELLI PARK Date Date No.
Survey by J.T. Notes J.T. Notes Chk'd. Checked X-Sec.
Indexed L. R. PALMERI Date 7-19-73 Date JUL 2 1976 Date No.

F. B. 3460 PG. 191

Profile No. ____ Notes Red ____ Date ____ Plotted ____ Date ____ Job No. [illegible] Division No. ____

X-Sec. No. ____ Notes Chk'd. ____ Date ____ Checked ____ Date ____ Survey of F.G. BONELLI PARK

Survey by M. Sotro Notes [illegible] Date [illegible]

Map No. ____ Indexed [illegible] PALMERI Date JUL 2 1976

F.G. BONELLI PARK

J.N 8804.35

TRAM TUNNEL INT. PARK ROAD #2
AND TRAM ROAD 'A'.

ELEV'S ON TOP CONC. PARAPIT WALL
AT GRADE BREAKS.

OCT 26, 1973

M. SOTRO
J. FALSEY
J. HENDERSON
J. LYBRAND

STATION	B. S.	H. I.	F. S.	ELEV.

NOTE: ANY ADDITIONS OR CHANGES ON THIS SHEET MUST BE MADE OR CIRCLED IN RED INK, WITH DATE AND NAME OF PERSON MAKING CHANGE.

PLEASE RETURN TO
LOS ANGELES COUNTY ENGINEER
403 LOS ANGELES COUNTY ENGINEERING BLDG.

Do not extend notes this side of this line.

76-L-298 CE 307 8-70

76-L-298 CE 307 8-70

PLEASE RETURN TO
LOS ANGELES COUNTY ENGINEER
403 LOS ANGELES COUNTY ENGINEERING BLDG.

NOTE: ANY ADDITIONS OR CHANGES ON THIS SHEET MUST BE MADE OR CIRCLED IN RED INK, WITH DATE AND NAME OF PERSON MAKING CHANGE.

Do not extend notes this side of this line.

STATION	B. S.	H. I.	F. S.	ELEV.	
BM SS#1				1003.64	BM SS#1 ELEV. = 1003.643 FB 3884-231
					FD CE MON. UP 2"
T.P.				1002 35	
1				1004 24	Top WALL
2				1003 67	" "
3				1003 56	" "
4				1002 94	" "
5				1002 75	" "
6				1003 63	" "
7				1003 67	" "
8				1004 67	" "
T.P.				1001 51	S.Ly CROWN. TOP CONC DECK EL = 1001.51
					FB 3460 -

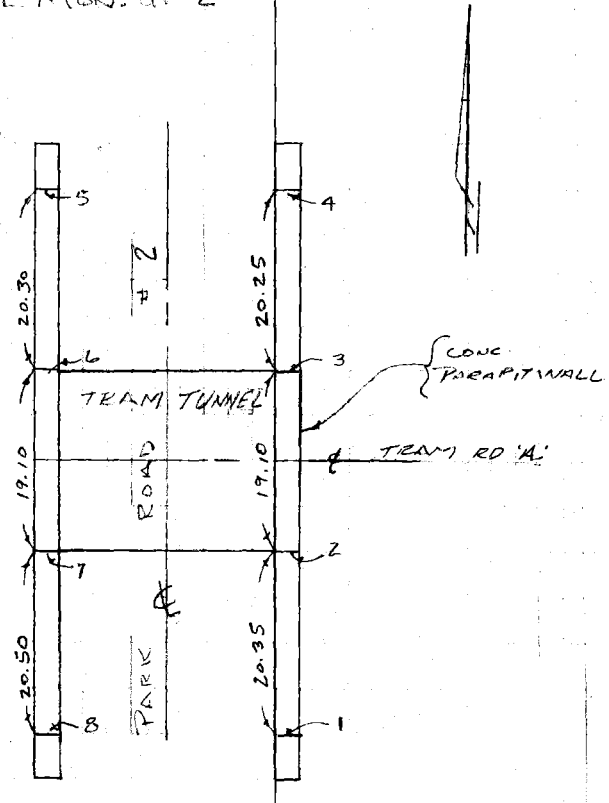

F. B. 3460 PG. 192
Job No. 8304 35 Division No. Notes Red Plotted Profile
Survey of F.G. BONELLI PACK Date Date No.
Survey by M. Sotro Notes J.F. Notes Chk'd. Checked X-Sec.
Index J. PALMERI Date JUL 2 1976 Date Date No.

F. B. PG. 193

Profile No. ____ Notes Red ____ Date ____ Plotted ____ Date ____ Job No. ____ Division No. ____
Survey of FR BONELLI PARK
X-Sec. No. ____ Notes Chk'd. ____ Date ____ Checked ____ Date ____ Survey by ____ Notes ____ Date ____
Map No. ____ Indexed [redacted] PALMERT Date JUL 2 1976

PROFILE
ROAD # 3

JN 0054.99

JAN 22 1973

PARTY
RC DALE
W.J. DIETZ
H.B. MITCHELL

STATION	B. S.	H. I.	F. S.	ELEV.

NOTE: ANY ADDITIONS OR CHANGES ON THIS SHEET MUST BE MADE OR CIRCLED IN RED INK, WITH DATE AND NAME OF PERSON MAKING CHANGE.

PLEASE RETURN TO
LOS ANGELES COUNTY ENGINEER
403 LOS ANGELES COUNTY ENGINEERING BLDG.

Do not extend notes this side of this line.

76-L-298 CE 307 5-66

76-L-298 CE 307 5-66

PLEASE RETURN TO
LOS ANGELES COUNTY ENGINEER
403 LOS ANGELES COUNTY ENGINEERING BLDG.

NOTE: ANY ADDITIONS OR CHANGES ON THIS SHEET MUST BE MADE OR CIRCLED IN RED INK, WITH DATE AND NAME OF PERSON MAKING CHANGE.

Do not extend notes this side of this line.

STATION	B. S.	H. I.	F. S.	ELEV.		
	2 40	997 57		995.~~17~~ 13	BM SS-5 ELEV = 995.~~169~~ 127 PER FB 3884-29 1 MI I ELY ALONG OILED RD FROM EAST END VIA VERDE BRIDGE OVERPASS ℄ 160'± SLY OILED RD. NEAR INT. PROPOSED PARK RD #3 & PARK RD "A" 80'± SLY ON LINE PROD ℄ PARK RD #3 FROM ℄ INT. & 72'± WLY @ 90° FD CE BM MON UP 3" STAMPED SS-5 RE 7078. 2" MARKER PIPE 3' NORTH.	
					GRADE	C/F
0+50			4 40	993 17	1X2	
1+00			4 15	993 42	1X2	
T.P.	2 45	997.77	2 25	995 32		
1+50			1 18	996 53 / 998 59	1X2 989.50	C - 7.03
1+57.46 BC			3 50	994 23 / 994 27	1X2 —	
2+00			5 53	992 20 / 992 24	1X2 987.72	C - 4.48
2+50			8 84	988 89 / 988.93	1X2 985.56	C - 3.33
T.P.	0 34	987 21	10 90	986.87	—	
3+00			3 36	983 89 / 983 85	1X2 983.22	C - 0.58
3+50			5 77	981 39 / 981 44	1X2 980.87	C - 0.52
3+73.09 PCC			7 06	980 12 / 980 15	1X2 —	
4+00			8 78	978 89 / 978 81	1X2 978.53	C - 0.36
4+50	3 09	979.82	10 48	976 69 / 976 73	1X2 976.19	C - 0.50
5+00			4 32	975 47 / 975 50	1X2 973.84	C - 1.63
5+50			8 10	971 67 / 971 72	1X2 971.50	C - 0.17
5+80			9 75	970 02 / 970 07	—	

F. B. 3460 PG. 194

Survey of E.G. PONELLI PARK Job No. 005499 Division No. Notes Red Plotted Profile

Survey by R.C. DALE Notes Date Date No. X-Sec.

Indexed L. M. PALMERI Date JUL 2 1970 Notes Chk'd. Checked Date No.

76-L-298 CE 307 5-66

PLEASE RETURN TO
LOS ANGELES COUNTY ENGINEER
403 LOS ANGELES COUNTY ENGINEERING BLDG.

NOTE: ANY ADDITIONS OR CHANGES ON THIS SHEET MUST BE MADE OR CIRCLED IN RED INK, WITH DATE AND NAME OF PERSON MAKING CHANGE.

Do not extend notes this side of this line.

STATION	B. S.	H. I.	F. S.	ELEV.		GRADE	C/F
		979 82		969 27			
6+00	3 18	972 50	10 50	969 32	1x2	969.18	C-0.09
6+50			4 57	967 89 / 967 93	1x2	967.06	C-0.83
7+00			5 26	967 20 / 967 24	1x2	965.20	C-2.00
7+50			7 47	964 97 / 965 03	1x2	963.59	C-1.38
8+00			9 26	963 18 / 963 33	1x2	962.23	C-0.95
8+50	4 88	967 32	10 06	962 49 / 962 44	1x2	961.13	C-1.27
9+00			4 44	962 83 / 962 88	1x2	960.27	C-2.55
9+30 BC			5 14	962 18			
9+35 47 BC			5 27	962 05			
9+50			5 86	961 40 / 961 46		959.66	C-1.74
10+00			7 77	959 39 / 959 55		959.14	C-0.25
10+50			6 10	961 17 / 961 22		958.62	C-2.55
11+00			6 65	960 62 / 960 67		958.09	C-2.53
11+50	4 32	[illegible] 36	7 28	960 00 / 960 04		957.57	C-2.43
12+00			4 24	960 07 / 960 12		957.08	C-2.99
12+50			2 08	962 24 / 962 28		956.98	C-5.26
12+85 56 int			1.10	962 46		957.16	C-5.30
13+00	8 61	971 64	1.33	962 99 / 963 03		957.35	C-5.64
13+50			10 92	960 70 / 960 72		958.19	C-2.51
14+00			5.36	966 28 / 966 28		959.50	C-6.75

Profile Notes Red ____ Plotted ____ Job No. [illegible] Division No. ____
No. ____ Date ____ Date ____ Survey of F G BONELLI PARK
X-Sec. Notes Chk'd. ____ Checked ____ Survey by [illegible] Notes ____ Date 1-27-73
No. ____ Date ____ Date ____ Map No. ____ Indexed [illegible] PALMERI Date JUL 2 1976

F. B. 7460 PG. 195

76-L-298 CE 307 5-66

PLEASE RETURN TO
LOS ANGELES COUNTY ENGINEER
403 LOS ANGELES COUNTY ENGINEERING BLDG.

NOTE: ANY ADDITIONS OR CHANGES ON THIS SHEET MUST BE MADE OR CIRCLED IN RED INK, WITH DATE AND NAME OF PERSON MAKING CHANGE.

Do not extend notes this side of this line.

STATION	B. S.	H. I.	F. S.	ELEV.		GRADE	C/F
		971 64		968 96			
14+50 EC			2.66	968 98	INV	961.19	C-7.77
15+00			2.57	969 04	INV	962.92	C-6.12
15+50			4.81	966 80	INV	964.40	C-2.40
16+00			5.81	965 79	INV	965.38	C-0.41
T.P.	3 35	964 08	10 9[illegible]	960 70			
BM SS-16			5 8[illegible]	958 22			

BM SS-16 ELEV = 958.200 PER FB 3884-32
1 MI. ELY ALONG OILED RD. FROM E END VIA VERDE AVE BRIDGE OVERPASS ± 1200' ± NLY ALONG DIRT RD. NECOR PROPOSES PARK RD #3 & PARK RD #6 FROM ℄ INT. PROPOSED RDS. 84' ± N ON ℄ PK RD #6 & 145' ± EC 90° ACE BM MON UP 2" STAMPED SS-16 RE 7078. 2" MARKER PIPE 3' NORTH

F. B. 3460 PG. 196
Job No. 005498 Division No. Notes Red Plotted Profile
Survey of E G BONELLI PARK Date Date No.
Survey by RC DALE Notes RC A Notes Chk'd. Checked X-Sec.
Indexed [illegible] PALMERI Date JUL 2 1978 Date Date No.

F. B. 3460 PG. 197

Profile No. ____ Notes Red ____ Plotted ____ Job No. 8804 35 Division No. 11
Date ____ Date ____ Survey of F. G. Bonelli Park
X-Sec. No. ____ Notes Chk'd. ____ Checked ____ Survey by Petri Notes G.P. Date 5-17-73
Date ____ Date ____ Map No. ____ Indexed [redacted] PALMER Date [redacted]

J.N. 8804 35

F. G. Bonelli Park

X- Sections - Park Road 3

Sta. 1+00 to Sta. 3+00

on Graded Road - OVER FILL

Petri
Walsh
Moya
Boxeth

STATION	B. S.	H. I.	F. S.	ELEV.

NOTE: ANY ADDITIONS OR CHANGES ON THIS SHEET MUST BE MADE OR CIRCLED IN RED INK, WITH DATE AND NAME OF PERSON MAKING CHANGE.

PLEASE RETURN TO
LOS ANGELES COUNTY ENGINEER
403 LOS ANGELES COUNTY ENGINEERING BLDG.

Do not extend notes this side of this line.

76-L-298 CE 307 5-66

76-L-298 CE 307 5-66

PLEASE RETURN TO
LOS ANGELES COUNTY ENGINEER
403 LOS ANGELES COUNTY ENGINEERING BLDG.

NOTE: ANY ADDITIONS OR CHANGES ON THIS SHEET MUST BE MADE OR CIRCLED IN RED INK, WITH DATE AND NAME OF PERSON MAKING CHANGE.

Do not extend notes this side of this line.

STATION	B. S.	H. I.	F. S.	ELEV.		
Fd. B.M.S.S.#5				995 13	B.M.S.S.#5. Elev.=995.13. F.B. 3884-29.	
					C.E.B.M. Mon. up 3".	
					Left	℄ Right
0+00				994 6		℄ = ℄ Int. Rd. "A" & Rd. 3
1+00				990 9		℄
				991 6		29' Toe Slope
				996 7		42' on Slope
				988 3	50' on Slope	
				987 8	100' Bot. Brk.	
				988 2	150' on Slope	
				989 9	182' Toe Slope	
2+00				987 3		℄
				987 4		18' Toe Slope
				994 6		29' on Slope
				983 2	50' Bot. Brk.	
				983 4	94' Brk.	
				987 7	133' Toe Slope	
3+00				983 6		℄
				983 3		24' Toe Slope
				990 0		36' on Slope

F. B. 3460 PG. 198 Job No. 8804.35 Division No. 11 Notes Red Plotted Profile
Survey of F. G. Bonelli Park Date Date No.
Survey by Petri Notes G.P. Notes Chk'd. Checked X-Sec.
Index [illegible] PALMERI Date JUL 2 1978 Date No.

76-L-298 CE 307 5-66

PLEASE RETURN TO
LOS ANGELES COUNTY ENGINEER
403 LOS ANGELES COUNTY ENGINEERING BLDG.

NOTE: ANY ADDITIONS OR CHANGES ON THIS SHEET MUST BE MADE OR CIRCLED IN RED INK, WITH DATE AND NAME OF PERSON MAKING CHANGE.

Do not extend notes this side of this line.

STATION	B. S.	H. I.	F. S.	ELEV.	Left	℄	Right
3+00				983 8	20' Top Brk.		
				981 6	50' Bot. Brk.		
				983 9	72' Toe Slope		
Fd. B.M. SS#5				995 13	B.M. S.S #5. Elev. = 995.13 F.B. 3884-29.		
					C.E.B.M. Mon. up 3".		

Profile Notes Red ____ Plotted ____ Job No. 3884.25 Division No. 11
No. ____ Date ____ Date ____ Survey of F.G. Barelli Park
X-Sec. Notes Chk'd. ____ Checked ____ Survey by Pete Notes G.P. Date 5-19-73
No. ____ Date ____ Date ____ Map No. ____ Indexed L. PALMERI Date JUL 2 1973

F. B. 3460 PG. 39

F. B. 3460 PG. 200 Job No. Division No. Notes Red Plotted Profile

Survey of Date Date No.

Survey by Notes Notes Chk'd. Checked X-Sec.

Indexed Date Date Date No.

STATION	B. S.	H. I.	F. S.	ELEV.	

Do not extend notes this side of this line.

PLEASE RETURN TO
LOS ANGELES COUNTY ENGINEER
403 LOS ANGELES COUNTY ENGINEERING BLDG.

NOTE: ANY ADDITIONS OR CHANGES ON THIS SHEET MUST BE MADE OR CIRCLED IN RED INK, WITH DATE AND NAME OF PERSON MAKING CHANGE.

76-L-298 CE 307 5-66

F. B. 3460 PG. 201

Profile No. ____ Notes Red ____ Date ____ Plotted ____ Date ____ Job No. ____ Division No. ____
Survey of F.G. BONELLI PARK
X-Sec. No. ____ Notes Chk'd. ____ Date ____ Checked ____ Date ____ Survey by ____ Map No. ____ Notes ____ Indexed ____ Date ____ Date ____

PALMERI

IN 38 04 35

F.G. BONELLI PARK

'X' SECTIONS END RD# 3

13+50 TO STA 15+50 LT ONLY. RADIALLY
℄ TO EDGE 'V' DRAIN

MAY 31, 1973

(AREA BETWEEN ℄ STATION AND TOE OF SLOPE VERY UNEVEN DUE TO DYNAMITE BLAST. LOTS OF LOOSE ROCKS AND BOULDERS.)

M. SOTRO
J. FALSEY
J. HENDERSON
J. CYBRAND
D. WEST

ELEV.

F. S.

XEROXED 2 COPIES FOR BILL FITCH

5-31-75 M.S.

H. I.

B. S.

STATION

NOTE: ANY ADDITIONS OR CHANGES ON THIS SHEET MUST BE MADE OR CIRCLED IN RED INK, WITH DATE AND NAME OF PERSON MAKING CHANGE.

PLEASE RETURN TO
LOS ANGELES COUNTY ENGINEER
403 LOS ANGELES COUNTY ENGINEERING BLDG.

Do not extend notes this side of this line.

76-L-298 CE 307 8-70

76-L-298 CE 307 8-70

PLEASE RETURN TO
LOS ANGELES COUNTY ENGINEER
403 LOS ANGELES COUNTY ENGINEERING BLDG.

NOTE: ANY ADDITIONS OR CHANGES ON THIS SHEET MUST BE MADE OR CIRCLED IN RED INK, WITH DATE AND NAME OF PERSON MAKING CHANGE.

Do not extend notes this side of this line.

STATION	B. S.	H. I.	F. S.	ELEV.	
FD BM SS#16				958 20	BM SS#16 ELEV = 958.200 FB 3384-32
					FD SEBM MON
13+50				958 57	℄
				960 3	37' Lt
				964 1	78' Lt TOE SLOPE
				978 1	104' Lt BRK S. H.
				993 3	145.' TOP BRK.
				994 2	151' N EDGE 'V' DRAIN
14+00				962 19	℄
				960 3	7' Lt GR. BRK.
				961 5	26' Lt GR BRK
				967 9	47' Lt TOP BRK
				965 5	89' Lt GR BRK TOE SLOPE.
				979 8	118' Lt GR BRK.
				984 0	141' Lt GR BRK
				990 3	151' Lt N' EDGE 'V' DRAIN

F. B. 3460 PG. 202 Job No. 8804 35 Division No. Notes Red Plotted Profile
Survey of E. G. Bonelli Park Date Date No.
Survey by M. Sotro Notes J.F. Notes Chk'd. Checked X-Sec.
Indexed L. PALMERI Date JUL 2 1976 Date Date No.

76-L-298 CE 307 8-70

PLEASE RETURN TO
LOS ANGELES COUNTY ENGINEER
403 LOS ANGELES COUNTY ENGINEERING BLDG.

NOTE: ANY ADDITIONS OR CHANGES ON THIS SHEET MUST BE MADE OR CIRCLED IN RED INK, WITH DATE AND NAME OF PERSON MAKING CHANGE.

Do not extend notes this side of this line.

STATION	B. S.	H. I.	F. S.	ELEV.	
14+50				966 8	℄
				967 1	50' Lt
				970 3	96' Lt TOE SLOPE
				981 3	120' Lt GR BRK
				988 8	146' Lt N. EDGE 'V' DRAIN
15+00				966 3	℄
				970 4	47' Lt
				970 7	67' Lt TOE SLOPE
				974 9	82' Lt GR BRK
				984 6	113' Lt N EDGE 'V' DRAIN
15+50				966 2	℄
				971 8	37' Lt
				978 3	70' Lt N EDGE 'V' DITCH
T.P.				988 93	EP TO GRES JAN 14+50 Lt

Profile Notes Red____ Plotted____ Job No. [illegible] Division No.____
No.____ Date____ Date____ Survey of F G BEVELLI PARK
X-Sec. Notes Chk'd.____ Checked____ Survey by [illegible] Notes____ Date____
No.____ Date____ Date____ Map No.____ Indexed [redacted] PALMIERI Date [redacted] 2 [redacted]

F. B. 3460 PG. 203

F. B. 3460 PG. 204 | Job No. 880435 Division No. _____ Notes Red _____ Plotted _____ Profile

Survey of F. G. BONELLI PARK ~~Date~~ _____ ~~Date~~ _____ No. _____

Survey by M. SOTRO Notes J. F Notes Chk'd. _____ Checked _____ X-Sec.

Indexed _____ Date _____ Date _____ Date _____ No. _____

STATION	B. S.	H. I.	F. S.	ELEV.

Do not extend notes this side of this line.

PLEASE RETURN TO
LOS ANGELES COUNTY ENGINEER
403 LOS ANGELES COUNTY ENGINEERING BLDG.

NOTE: ANY ADDITIONS OR CHANGES ON THIS SHEET MUST BE MADE OR CIRCLED IN RED INK, WITH DATE AND NAME OF PERSON MAKING CHANGE.

76-L-298 CE 307 8-70

F. B. 3460 PG. 205

Profile No.	Notes Red	Plotted	Job No. 8804.35	Division No.
	Date	Date	Survey of F. G. BONELLI PARK	
X-Sec. No.	Notes Chk'd.	Checked	Survey by	Notes Date 7 73
	Date	Date	Map No.	Indexed PALMERI Date JUL 2 1973

NOTE: ANY ADDITIONS OR CHANGES ON THIS SHEET MUST BE MADE OR CIRCLED IN RED INK, WITH DATE AND NAME OF PERSON MAKING CHANGE.

PLEASE RETURN TO
LOS ANGELES COUNTY ENGINEER
403 LOS ANGELES COUNTY ENGINEERING BLDG.

Do not extend notes this side of this line.

F.G. BONELLI PARK

CENTERLINE PROFILE
OF PARK ROAD NO. 3

STA. 0+50 THRU 16+00

J.N. 8804.35

JULY 1973

ELEV.	
F. S.	
H. I.	REF: F.B. 3884 — PARTY J. TERRANOVA, J. ZBYSENSKI, R. PULSIFER
B. S.	
STATION	

76-L-298 CE 307 8-70

76-L-298 CE 307 8-70

PLEASE RETURN TO
LOS ANGELES COUNTY ENGINEER
403 LOS ANGELES COUNTY ENGINEERING BLDG.

NOTE: ANY ADDITIONS OR CHANGES ON THIS SHEET MUST BE MADE OR CIRCLED IN RED INK, WITH DATE AND NAME OF PERSON MAKING CHANGE.

Do not extend notes this side of this line.

STATION	B. S.	H. I.	F. S.	ELEV.		
FD. B.M. S.S. #5				995 13	B.M.S.S. #5 ELEV.= 995.127	
					SEE F.B. 3884-29 FOR DISCRIP.	
0+50				992 29	(1x2)	
1+00				990 77	(1x1)	
1+50				988 91	(1x1)	
BC 1+57 46				988 68	(1x1)	
2+00				987 45	(1x2)	
2+50				985 82	(1x2)	
3+00				984 32	(1x2)	
3+50				981 24	(1x2)	
P.C.C. 3+73 09				979 83	(1x2)	
4+00				978 69	(1x2)	
4+50				976 42	(1x2)	
5+00				973 88	(1x2)	
5+50				971 45	(1x2)	
B.V.C. 5+80				970 17	(1x2)	
6+00				969 30	(1x2)	
6+50				967 09	(1x1)	
7+00					IN CONSTRUC. DITCH	
7+50				963 90	(1x2)	
8+00				962 17	SPK. & T	

LEUKER ROD USED

F. B. 3460 PG. 206
Job No. 8804 35 Division No. Notes Red Plotted Profile
Survey of F.G. BONELLI PARK Date Date No.
Survey by J.T. Notes J.T. Notes Chk'd. Checked X-Sec.
Index [illegible] PALMERI Date 7-11-73 Date JUL 2 1976 Date No.

76-L-298 CE 307 8-70

PLEASE RETURN TO
LOS ANGELES COUNTY ENGINEER
403 LOS ANGELES COUNTY ENGINEERING BLDG.

NOTE: ANY ADDITIONS OR CHANGES ON THIS SHEET MUST BE MADE OR CIRCLED IN RED INK, WITH DATE AND NAME OF PERSON MAKING CHANGE.

Do not extend notes this side of this line.

STATION	B. S.	H. I.	F. S.	ELEV.		
8+50				961 22	(1x2)	
9+00				960 07	SPK. & T	
E.C.					IN CONSTRUC.	
9+50				959 77	(1x2)	
10+00				959 37	(1x2)	
10+50				958 55	(1x2)	
11+00				958 15	(1x2)	
11+50				958 19	(1x2)	
B.V.C. 11+80		ROD USED		957 58	(1x2)	
12+00				956 97	(1x2)	
12+50				956 90	(1x2)	
INT 12+81 56				957 32	(1x2)	
13+00				957 32	(1x2)	
13+50				956 18	(1x2)	
14+00				959 85	(1x2)	
E.V.C. 14+20				959 72	(1x2)	
14+40				960 19	(1x2)	
END PAVMT. 14+50		LEVELER		961 21	(1x2)	
15+00				966 88	(1x2)	
15+50				967 97	(1x2)	

(OVER)

Profile Notes Red ____ Plotted ____ Job No. 3304 Division No. ____
No. ____ Date ____ Date ____ Survey of F. G. BONELLI PARK
X-Sec. Notes Chk'd. ____ Checked ____ Survey by ____ Notes ____ Date ____
No. ____ Date ____ Date ____ Map No. ____ Index [redacted] PALMER Date [redacted]

F. B. 3660 PG. 217

F. B. 3460 PG. 208 | Job No. 880435 | Division No. | Notes Red | Plotted | Profile

Survey of F. G. BONELLI PARK | Date | Date | No.

Survey by J.T. | Notes J.T. | Notes Chk'd. | Checked | X-Sec.

Indexed PALMER | Date 7-11-73 | Date JUL 2 1970 | Date | No.

76-L-298 CE 307 8-70

PLEASE RETURN TO
LOS ANGELES COUNTY ENGINEER
403 LOS ANGELES COUNTY ENGINEERING BLDG.

Do not extend notes this side of this line.

NOTE: ANY ADDITIONS OR CHANGES ON THIS SHEET MUST BE MADE OR CIRCLED IN RED INK, WITH DATE AND NAME OF PERSON MAKING CHANGE.

STATION	B. S.	H. I.	F. S.	ELEV.	
END 16+00 FD. B.M.S.S. # 16				969 18 (1x2)	
				958 20	B.M.S.S. # 16 ~ EL. = 958.200
					SEE DISC. F.B. 3884-32
		LEMKER ROD USED			

F. B. 140 PG. 209

Profile No. ____ Notes Red ____ Plotted ____ Job No. ____ Division No. ____
Date ____ Date ____ Survey of E.G. BUNELL PARK
X-Sec. No. ____ Notes Chk'd. ____ Checked ____ Survey by ____ Notes ____ Date 1-17-73
Date ____ Date ____ Map No. ____ Index [redacted] PALMER Date [redacted] 2 [redacted]

STATION	B. S.	H. I.	F. S.	ELEV.	
					2' PROFILE ROAD #4
					GN 0054.99
					JAN 17 1973
					PARTY
					R.C. DALE
					C.W. ADAMS
					W.J. DIETZ
					N.B. MITCHELL

NOTE: ANY ADDITIONS OR CHANGES ON THIS SHEET MUST BE MADE OR CIRCLED IN RED INK, WITH DATE AND NAME OF PERSON MAKING CHANGE.

Do not extend notes this side of this line.

PLEASE RETURN TO
LOS ANGELES COUNTY ENGINEER
403 LOS ANGELES COUNTY ENGINEERING BLDG.

76-L-298 CE 307 5-66

76-L-298 CE 307 5-66

PLEASE RETURN TO
LOS ANGELES COUNTY ENGINEER
403 LOS ANGELES COUNTY ENGINEERING BLDG.

NOTE: ANY ADDITIONS OR CHANGES ON THIS SHEET MUST BE MADE OR CIRCLED IN RED INK, WITH DATE AND NAME OF PERSON MAKING CHANGE.

Do not extend notes this side of this line.

STATION	B. S.	H. I.	F. S.	ELEV.	PROFILE ROAD # 4
RD BM SS-7	0.68	1166.15		1165.47	BM SS-7 ELEV = 1165.469 PER FB 3884.48 PROPOSED PARK RD'S "A" & 4 N.W. COR FROM PI 8-14, 76'± SWLY ALONG SEMI-TANG & 112'± NLY @ 90° (SHEET SE 8 OF PLANS) N 141,773± E 351,517± SET CEMENT UP 5" STAMPED SS-7 RE 7078. SET 2" MARKER PIPE 3' EAST
T.P	1.65	1156.51	11.29	1154.86	
0+54 87/BC			10.77	1145.74	1X1
1+00			9.67	1146.82	1X1
1+50			5.99	1150.52	1X1
2+00	11.70	1166.75	1.46	1155.05	1X1
2+50			5.96	1160.79	1X1
3+00	11.89	1176.49	2.15	1164.60	1X1
3+50			8.62	1167.87	1X1
T.P.	11.61	1187.47	0.63	1175.86	1X1
4+00			7.93	1179.54	1X1 3+97.42 EC = 1179.15
4+50	6.83	1194.11	0.19	1187.28	1X1
5+00			4.64	1189.47	1X1
5+50			3.76	1190.35	1X1
6+00			5.12	1188.99	1X1
6+50	8.22	1196.61	5.72	1188.39	1X1
7+00			10.64	1185.97	1X1
7+50			9.61	1187.00	1X1
7+72.15 BC			8.90	1187.71	1X2

F. B. 3460 PG. 210

Job No. 05499 Division No. Notes Red Plotted Profile

Survey of FG BONELLI PARK Date Date No.

Survey by RC DALE Notes RCD Notes Chk'd. Checked X-Sec.

Indexed [illegible] PALMERI Date JUL 2 1976 Date Date No.

76-L-298 CE 307 5-66

PLEASE RETURN TO
LOS ANGELES COUNTY ENGINEER
403 LOS ANGELES COUNTY ENGINEERING BLDG.

NOTE: ANY ADDITIONS OR CHANGES ON THIS SHEET MUST BE MADE OR CIRCLED IN RED INK, WITH DATE AND NAME OF PERSON MAKING CHANGE.

Do not extend notes this side of this line.

STATION	B. S.	H. I.	F. S.	ELEV.		
		1196 61				
9+00			7.53	1189 08	1x1	
8+50	11 35	1206 89	1.07	1195 54	1x1	
9+00			3.56	1203.33	1x1	
9+15 80 EC	11 91	1217.89	0.91	1205 98	1x2	
9+50			6.77	1211 12	1x1	
10+00	11 68	1228.25	1.32	1216 57	1x1	
10+41 66 BC			7 76	1220 49	1" I.P.	
10+50			6.87	1221 38	1x1	
11+00	11 58	1237.90	1.93	1226 32	1x1	
TP	11 23	[illegible]	0.64	1237 26	1x1	
T.P.	9 91	1257 41	0.99	1247.50	1x1	
BM FBP-6	2 73	1257 23	2 91	1254 50	BM FBP-6 ELEV = 1254.49 FB [illegible]	
[illegible]	0.37	1245 96	11 64	1245 59	ALONG PROPOSED PARK RD #6 ON TOP OF [illegible] RIDGE 56'± N PI 10-3 ALONG SEMI TANG [illegible] @ 90° N 142,664.49, E 351,114.07 PER SHEET [illegible]	
T.P.	0 50	1235 73	10 73	1235.23	FD CEMON UP 2" STAMPED FBP-6 RE [illegible] 2" MARKER PIPE 3' NORTH.	
11+50			6 20	1229.53 ~~1229.03~~	1x1 [illegible] 30-[illegible]	
12+00			6 14	1229.59 ~~1229.04~~	1x1 [illegible]	
12+50	1 14	1227.17	9 70	1226 03	1x1	
13 ± 00			7 92	1219 25	1x1	
T.P.	1 96	1217 93	11 20	1215 97	1x1	

Profile No. ____ Notes Red ____ Plotted ____ Job No. 2054 [illegible] Division No. ____
X-Sec. No. ____ Date ____ Date ____ Survey of FG BONELLI PARK
Notes Chk'd. ____ Checked ____ Survey by ____ Notes ____ Date ____
Date ____ Date ____ Map No. ____ Index [illegible] PALMERI Date JUL 2 [illegible]

F. B. [illegible] Pg. 211

76-L-298 CE 307 5-66

PLEASE RETURN TO
LOS ANGELES COUNTY ENGINEER
403 LOS ANGELES COUNTY ENGINEERING BLDG.

NOTE: ANY ADDITIONS OR CHANGES ON THIS SHEET MUST BE MADE OR CIRCLED IN RED INK, WITH DATE AND NAME OF PERSON MAKING CHANGE.

Do not extend notes this side of this line.

F. B. 3460 PG. 2/12 Job No. 00 8472 Division No. Notes Red Plotted Profile
Survey of F & B BONELLI PARK Date Date No. X-Sec.
Survey by R & D ALS Notes RS Notes Chk'd. Checked
Indexed L. PALMERI Date JUL 2 1976 Date Date No.

STATION	B. S.	H. I.	F. S.	ELEV.		
		1210.73				
13+50			[illegible]	1214.94	IXI	
14+00			7.87	[illegible].06	IXI	
14+50			8.85	1209.08	IXI	
15+00	2.97	1209.74	11.16	1206.77	SANDY IN ROCK	
15+50			7.70	1202.04	IXI	
T.P.	2.89	1206.31	11.32	[illegible]	IXI	
16+00			9.58	1196.73	IXI	
16+50			10.84	[illegible]	IXI	
17+00			6.32	[illegible]	IXI	
17+50	1.85	1203.20	4.96	1201.35	SANDSTONE IN ROCK	
18+00	0.80	1195.08	8.92	1194.28	IXI	
18+50			6.82	1188.26	IXI	
19+00			9.77	1185.31	IXI	
19+50.			11.15	1183.93	IXI	
19+86.27 EC			10.16	1184.92	SETBACK IN ROCK	
20+00	3.99	1189.71	9.36	1185.72	SAND	
20+43.05 BC			4.88	1184.83	IXI	
20+50			4.63	1185.08	IXI	
21+00			6.93	1182.78	IXI	
21+50	3.31	1181.95	11.07	1178.64		

76-L-298 CE 307 5-66

PLEASE RETURN TO
LOS ANGELES COUNTY ENGINEER
403 LOS ANGELES COUNTY ENGINEERING BLDG.

NOTE: ANY ADDITIONS OR CHANGES ON THIS SHEET MUST BE MADE OR CIRCLED IN RED INK, WITH DATE AND NAME OF PERSON MAKING CHANGE.

Do not extend notes this side of this line.

STATION	B. S.	H. I.	F. S.	ELEV.		
		1181.95				
22+00			6 14	1175.8[illegible]	[illegible]	
22+50			7 16	1174.79	[illegible]	
23+00			10.21	1171.[illegible]		
23+50			11 32	1170.[illegible]	[illegible]	
24+00	2 56	1176 10	8 41	1173 54	Sq Hd in Rock	
24+50			6.71	1169 39	[illegible]	
25+00			10 14	1165 96	[illegible]	
[illegible]	0 26	[illegible]	11 18	1164 92	[illegible]	
25+50			[illegible]	1162 54	[illegible]	
26+00			8 81	1156 37	[illegible]	
T.P.	0 71	[illegible]	11 88	1153 30	[illegible]	
26+50			5 22	1148 79	[illegible]	
27+00			7 95	1146 06	[illegible]	
27+21 60 EC			8 28	1145 73	[illegible]	
27+50			8 30	1145 [illegible]	[illegible]	
28+00	1 14	1144 16	10 99	1143.02	Sq Hd in Rock	
28+50			5 85	1138 31	[illegible]	
29+00	2 64	[illegible].57	10 13	1134 03	[illegible]	
29+50			6 43	1130.24	[illegible]	
29+77 96			10 22	11[illegible] 45	[illegible]	

Profile Notes Red ____ Plotted ____ Job No. [illegible] Division No. ____
No. ____ Date ____ Date ____ Survey of E R Bonnell PAGE 4
X-Sec. Notes Chk'd. ____ Checked ____ Survey by [illegible] Notes [illegible] Date 1-17-78
No. ____ Date ____ Date ____ Map No. ____ Indexed [illegible] PALMER Date JUL 2 1978

F. B. [illegible] PG. 213

76-L-298 CE 307 5-66

PLEASE RETURN TO
LOS ANGELES COUNTY ENGINEER
403 LOS ANGELES COUNTY ENGINEERING BLDG.

NOTE: ANY ADDITIONS OR CHANGES ON THIS SHEET MUST BE MADE OR CIRCLED IN RED INK, WITH DATE AND NAME OF PERSON MAKING CHANGE.

Do not extend notes this side of this line.

STATION	B. S.	H. I.	F. S.	ELEV.		
		1136 67				
T.P	9 23	1145 38	0 52	1136.15		
BM PRA 3-7			2 71	1142 67	BM PRA-3-7 ELEV = 1142.680 FB 3884-44 NEAR INT. PROPOSED PARK RDS #4, #5 ON ℄ PROPOSED PARK RD #4 28+57± & 126± SWLY @ 90° (SHEET SE 110 F PLANS) N 143,766.09 E 350,055.75 FD C ℄ BM MON UP 2" STAMPED PRA-3-7 RE 7078 2" MARKER PIPE UP 3" NOT.	

F. B. 3460 PG. 214

Job No. Division No. Notes Red Plotted Profile
Survey of Date Date No.
Survey by Notes Notes Chk'd. Checked X-Sec.
Indexed L. PALMERI Date JUL 2 1976 Date No.

F. B. 3460 PG. 215

Profile No. ____ Notes Red ____ Date ____ Plotted ____ Date ____ Job No. 8804.35 Division No. ____
Survey of F.G. BONELLI PARK
X-Sec. No. ____ Notes Chk'd. ____ Date ____ Checked ____ Date ____ Survey by ____ Map No. ____ Notes ____ Date 7-16-73 Indexed by R. M. PALMERI Date JUL 2 1976

NOTE: ANY ADDITIONS OR CHANGES ON THIS SHEET MUST BE MADE OR CIRCLED IN RED INK, WITH DATE AND NAME OF PERSON MAKING CHANGE.

PLEASE RETURN TO
LOS ANGELES COUNTY ENGINEER
403 LOS ANGELES COUNTY ENGINEERING BLDG.

Do not extend notes this side of this line.

F. G. BONELLI PARK

PROFILE ON ℄ OF
PARK ROAD # 4
STA. 0+80 THRU 19+86.29 7-16-73
STA. 19+86.29 THRU 27+21.60 7-20-73

J. N 8804.35
JULY 1973

ELEV.

XEROXED 3 COPIES & GIVEN TO

F. S.

INSPECTOR 7-18-73 M.J. 0+80 TO 19+86.29
7-23-73 M.J. 19+86.29 TO 27+19.60
REF: F.B. 3884 8-1-73 M.J. PARTY
27+19.60 TO 29+15.96 M.J.

H. I.

ROAD #4 GRADE PLANS

J. TERRANOVA
R. PUSIFER
J. ZBYSENSKI

B. S.

STATION

76-L-298 CE 307 8-70

76-L-298 CE 307 8-70

PLEASE RETURN TO
LOS ANGELES COUNTY ENGINEER
403 LOS ANGELES COUNTY ENGINEERING BLDG.

NOTE: ANY ADDITIONS OR CHANGES ON THIS SHEET MUST BE MADE OR CIRCLED IN RED INK, WITH DATE AND NAME OF PERSON MAKING CHANGE.

Do not extend notes this side of this line.

STATION	B. S.	H. I.	F. S.	ELEV.	FINISH GR. ℄	C / F	
FD. B.M.S.S. #7				1165 47			B.M.SS. #7 ~ EL. = 1165.469 SEE DISC. F.B. 3884-48
0+80				1148 80	1147.92		
1+00				1149 23	1149.10	C 0.13	
1+50				1151 34			
2+00				1154 59	1155.65	F 1.06	
2+50				1158 40			
3+00				1162 30	1163.65	F 1.35	
3+50				1166 20			
E.C. 3+97 42		LENNER ROD USED		1170 35	1171.44	F 1.09	
4+50				1174 85			
5+00				1178 76	1179.65	F 0.89	
5+50				1182 29			
6+00				1185 96	1187.65	F 1.69	
6+50				1189 47			
7+00				1194 00	1195.65	F 1.65	
7+50				1198 81			
BC 7+72 18				1200 61	1201.42		
8+00				1202 98	1203.65	F 0.67	
8+50				1207 14			

F. B. 3460 PG. 216 Job No. 880435 Division No. Notes Red Plotted Profile
Survey of F.G. BONELL PARK Date Date No.
Survey by LT Notes LT Notes Chk'd. Checked X-Sec.
Indexed [redacted] PALMERI Date 7-16-73 Date JUL 2 1973 Date No.

76-L-298 CE 307 8-70

PLEASE RETURN TO
LOS ANGELES COUNTY ENGINEER
403 LOS ANGELES COUNTY ENGINEERING BLDG.

NOTE: ANY ADDITIONS OR CHANGES ON THIS SHEET MUST BE MADE OR CIRCLED IN RED INK, WITH DATE AND NAME OF PERSON MAKING CHANGE.

Do not extend notes this side of this line.

STATION	B. S.	H. I.	F. S.	ELEV.	FINISH GR ℄	C / F
9+00				1210 64	1211.13	F 0.49
EC 9+15 80				1211 65	1212.13	
9+50		LENKER		1213 01		
10+00				1215 24	1216.69	F 1.45
BC 10+41 66				1217 15		
10+50				1217 42		
11+00				1218 84	1220.38	F 1.54
11+50		ROD		1220 33		
12 00				1221 08	1222.19	F 1.11
12+50				1221 59		
13+00				1221 56	1222.13	F 0.57
13+50		USED		1221 05		
14+00				1219 41	1220.19	F 0.78
14+50				1217 50		
15+00				1215 10	1216.38	F 1.28
15+50				1212 54		
16+00				1209 03	1210.69	F 1.66
16+50				1205 77		
17+00				1202 01	1203.73	F 1.72
17 50				1198 35		

Profile Notes Red ____ Plotted ____ Job No. 880435 Division No. ____ F. B. 3460 PG. 217
No. ____ Date ____ Date ____ Survey of F. G. BONELLI MARK
X-Sec. Notes Chk'd. ____ Checked ____ Survey by ____ Notes ____ Date ____
No. ____ Date ____ Date ____ Map No. ____ Indexed ____ PALMER Date JUL 2 1976

76-L-298 CE 307 8-70

PLEASE RETURN TO
LOS ANGELES COUNTY ENGINEER
403 LOS ANGELES COUNTY ENGINEERING BLDG.

NOTE: ANY ADDITIONS OR CHANGES ON THIS SHEET MUST BE MADE OR CIRCLED IN RED INK, WITH DATE AND NAME OF PERSON MAKING CHANGE.

Do not extend notes this side of this line.

F. B. 3460 Pg. 218 | Job No. 8804 35 | Division No. | Notes Red | Plotted | Profile
Survey of E.G. BOWELL PARK | Date | Date | No.
Survey by J.T. | Notes J.T. | Notes Chk'd | Checked | X-Sec.
Indexed B. PALMER | Date 7-16-73 | Date JUL 2 1973 | Date | No.

STATION	B. S.	H. I.	F. S.	ELEV.	FINISH GR. ℄	C / F	
18+00				1194 96	1196.73	F 1.77	
18+50				1192 15			
19+00				1188 85	1189.73	F 0.88	
19+50				1184 81			
EC 19+86 29				1182 59	1183.69	F 1.10	
20+00		USED		1181 70	1182.73	F 1.03	R.P. GRS (RT) EL= 1181.7
20+00				1181 52			
BC 20+41 05				1178 35			
20+50				1177 92			
21+00		ROD		1174 76	1175.73	F 0.97	
21+50				1171 86			
22+00				1167 78	1168.73	F 0.95	
22+50				1164 33			
23+00				1160 53	1161.73	F 1.20	
23+50				1156 85			
24+00		LEIKER		1153 32	1154.73	F 1.41	
24+50				1149 54			
25+00				1146 23	1147.73	F 1.50	
25+50				1143 12			
26+00				1139 56	1140.73	F 1.17	

76-L-298 CE 307 5-66

PLEASE RETURN TO
LOS ANGELES COUNTY ENGINEER
403 LOS ANGELES COUNTY ENGINEERING BLDG.

NOTE: ANY ADDITIONS OR CHANGES ON THIS SHEET MUST BE MADE OR CIRCLED IN RED INK, WITH DATE AND NAME OF PERSON MAKING CHANGE.

Do not extend notes this side of this line.

STATION	B. S.	H. I.	F. S.	ELEV.	FINISH GR. ℄	C/F	
26+50				1136 27			
27+00				1132 44	1133.73	F 1.29	
EC 27+19 60				1130 98			
FD P.R.A. 3-7		LENKER		1142 63		P.R.A. 3-7 ~ EL.= 1142.680	
						SEE F.B. 3884-44 FOR DISCIPT	
Fd. P.R.A. 3-7		ROD		1142 68			
E.C. 27+21.60		USED		1131 07	1132.36	F-1.29	
27+50				1129 43			
28+00				1125 84	1126.77	F-0.93	
28+50				1121 95			
29+00				1119 51	1121.14	F-1.63	
29+50				1117 12			
Int. 29+75.96				1115 30	1118.15	F-2.85	
Fd. P.R.A. 3-7				1142 66	P.R.A. 3-7. Elev.= 1142.68. F.B. 3884-44.		

Profile Notes Red ____ Plotted ____ Job No. 3804 Division No. ____ F.B. 3460 Pg. 219
No. ____ Date ____ Date ____ Survey of F.G. BONELLI PARK 7-31-73
X-Sec. Notes Chk'd. ____ Checked ____ Survey by ____ Notes ____ Date 7-20-73
No. ____ Date ____ Date ____ Map No. ____ Indexed PALMERI Date 2 1976

F. B. 3460 Pg. 220 | Job No. 880435 | Division No. | Notes Red | Plotted | Profile

Survey of F.G. BOHELLI PARK | Date | Date | No.

Survey by LT | Notes LT. | Notes Chk'd. | Checked | X-Sec.

Indexed | Date 7-20-73 | Date | Date | No.

STATION	B. S.	H. I.	F. S.	ELEV.

76-L-298 CE 307 5-66

PLEASE RETURN TO
LOS ANGELES COUNTY ENGINEER
403 LOS ANGELES COUNTY ENGINEERING BLDG.

Do not extend notes this side of this line.

NOTE: ANY ADDITIONS OR CHANGES ON THIS SHEET MUST BE MADE OR CIRCLED IN RED INK, WITH DATE AND NAME OF PERSON MAKING CHANGE.

F. B. 3460 PG. 221

Profile No. ____ Notes Red ____ Date ____ Plotted ____ Date ____ Job No. ____ Division No. ____
Survey of F. G. BONELLI PARK
X-Sec. No. ____ Notes Chk'd. ____ Date ____ Checked ____ Date ____ Survey by ____ Notes ____ Date ____
Map No. ____ Indexed [illegible] PALMERI Date [illegible] 2 1973

F. G. BONELLI PARK.

JN 8804.35

PROFILE ON ℄ OF
PARK ROAD # 4

STA 0+54.87 – 13+50

AUG. 20, 1973

M. SOTRO
J FALSEY
J HENDERSON
S. LANGDON

STATION	B. S.	H. I.	F. S.	ELEV.

NOTE: ANY ADDITIONS OR CHANGES ON THIS SHEET MUST BE MADE OR CIRCLED IN RED INK, WITH DATE AND NAME OF PERSON MAKING CHANGE.

PLEASE RETURN TO
LOS ANGELES COUNTY ENGINEER
403 LOS ANGELES COUNTY ENGINEERING BLDG.

Do not extend notes this side of this line.

76-L-298 CE 307 8-70

76-L-298 CE 307 8-70

PLEASE RETURN TO
LOS ANGELES COUNTY ENGINEER
403 LOS ANGELES COUNTY ENGINEERING BLDG.

NOTE: ANY ADDITIONS OR CHANGES ON THIS SHEET MUST BE MADE OR CIRCLED IN RED INK, WITH DATE AND NAME OF PERSON MAKING CHANGE.

Do not extend notes this side of this line.

STATION	B. S.	H. I.	F. S.	ELEV.		
BM SS#7				1165 47	BM SS#7 ELEV = 1165.469 FB 3884-48	
					FD CE B.M. MON. UP 5" STAMPED SS#7	
T.P.				1157 28		
T.P.				1149 12		
℄ INT				1145 80		
0+50					NOT SET	
0+54 87 B.C				1147 19		
0+80				1148 12		
1+00				1149 12		
1+50				1151 23		
2+00 T.P.				1154 40		
2+50 T.P.				1158 21		
3+00				1162 03		
3+50				1165 93		
3+97 42 EC				1170 51		
4+00				1170 50		
4+50 T.P.				1174 69		
5+00				1178 76		
5+50 TP				1182 09		
6+00				1185 78		
6+50 T.P				1189 25		

F. B. 3460 PG. 222 Job No. 8804 35 Division No. Notes Red Plotted Profile
Survey of F.G. BONELLI PARK Date Date No.
Survey by M. SotRo Notes J.F. Notes Chk'd. Checked X-Sec.
Indexed J. PALMERI Date JUL 2 1976 Date Date No.

76-L-298 CE 307 8-70

PLEASE RETURN TO
LOS ANGELES COUNTY ENGINEER
403 LOS ANGELES COUNTY ENGINEERING BLDG.

NOTE: ANY ADDITIONS OR CHANGES ON THIS SHEET MUST BE MADE OR CIRCLED IN RED INK, WITH DATE AND NAME OF PERSON MAKING CHANGE.

Do not extend notes this side of this line.

STATION	B. S.	H. I.	F. S.	ELEV.		
7+00				119388		
7+50 TP				119870		
8+00				120289		
8+50 TP				120703		
9+00				121054		
9+50 TP				121288		
10+00				121512		
10+50				121848		
11+00 TP				121845		
11+50				122026		
12+00				122100		
12+50				122148		
13+00				122145		
13+50				122073		
T.P.				121617		
T.P.				121249	℄ 15+50	
	AUG	23, 1973				
14+00				121929		
14+50				121744		
15+00 TP				121507		
15+50				121248		

Profile No. ____ Notes Red ____ Plotted ____ Job No. 35 Division No. ____ F.B. 3460 Pg. 223
Date ____ Date ____ Survey of FG Bonelli Park
X-Sec. No. ____ Notes Chk'd. ____ Checked ____ Survey by ____ Notes ____ Date ____
Date ____ Date ____ Map No. ____ [redacted] Date [redacted]

76-L-298 CE 307 8-70

PLEASE RETURN TO
LOS ANGELES COUNTY ENGINEER
408 LOS ANGELES COUNTY ENGINEERING BLDG.

NOTE: ANY ADDITIONS OR CHANGES ON THIS SHEET MUST BE MADE OR CIRCLED IN RED INK, WITH DATE AND NAME OF PERSON MAKING CHANGE.

Do not extend notes this side of this line.

STATION	B. S.	H. I.	F. S.	ELEV.		
16+00				1208 98		
16+50				1205 65		
17+00 TP				1201 96		
17+50				1198 34		
18+00 T.P.				1194 94		
18+50				1192 10		
19+00 T.P.				1188 78		
19+50				1184 76		
19+86.29 EC				1182 56		
20+00				1181 69		
20+41.05 BC				1178 53		
20+50				1177 81		
21+00 T.P.				1174 97		
21+50				1171 98		
22+00 T.P.				1168 32		
22+50				1164 64		
23+00				1160 71		
23+50				1156 93		
24+00				1153 35		
24+50				1149 72		
25+00				1146 17		

F. B. 3460 PG. 224 Job No. 8804 35 Division No. Notes Red Plotted Profile
Survey of EG BONELLI PARK Date Date No. X-Sec.
Survey by M. Sotro Notes J.F. Notes Chk'd. Checked No.
Indexed L. PALMERI Date JUL 2 1976 Date Date

76-L-298 CE 307 8-70

PLEASE RETURN TO
LOS ANGELES COUNTY ENGINEER
403 LOS ANGELES COUNTY ENGINEERING BLDG.

NOTE: ANY ADDITIONS OR CHANGES ON THIS SHEET MUST BE MADE OR CIRCLED IN RED INK, WITH DATE AND NAME OF PERSON MAKING CHANGE.

Do not extend notes this side of this line.

STATION	B. S.	H. I.	F. S.	ELEV.		
25+50				1143 16		
26+00 T.P				1139 64		
26+50				1136 51		
27+00				1133 19		
27+19 60 EC TP				1131 25		
27+50				1129 44		
28+00				1125 90		
28+50				1121 94		
29+00				1119 49		
29+50				1117 07		
29+75 60 INT = 22+36 15				1116 32		
T.P.				1124 53		
T.P.				1132 23		
T.P.				1139 80		
BM PRA 3-7				1142 64	BM PRA 3-7 ELEV 1142.680 FB 3834-	
T.P.				1136 97		
T.P.				1129 00		
T.P.				1120 10		
22+00				1116 15		
21+50 T.P.				1113 44		
21+00				1110 04		

Profile No. ____ Notes Red ____ Plotted ____ Job No. [illegible] Division No. ____ F. B. 3460 Pg. 225
X-Sec. No. ____ Date ____ Date ____ Survey of FG Bon Echi Pack
Notes Chk'd. ____ Checked ____ Survey by [illegible] Notes [illegible] Date [illegible] 23 73
Date ____ Date ____ Map No. ____ Index [illegible] PALMERI [illegible]

76-L-298 CE 307 8-70

PLEASE RETURN TO
LOS ANGELES COUNTY ENGINEER
403 LOS ANGELES COUNTY ENGINEERING BLDG.

NOTE: ANY ADDITIONS OR CHANGES ON THIS SHEET MUST BE MADE OR CIRCLED IN RED INK, WITH DATE AND NAME OF PERSON MAKING CHANGE.

Do not extend notes this side of this line.

STATION	B. S.	H. I.	F. S.	ELEV.		
20+50				1107 53		
20+16.16				FALLS IN DITCH		
				1112 31		
T.P.				1112 64	PI 11B EL=1112.67	FB 3460- 1-30-93
T.P.				1116 32	℄ INT RD#4 & RD#5 Profile EL=1116.35	
22+75				1119 45		
23+01.31 T.P.				1120 25		
T.P.				1129 00		
T.P.				1136 97		
BMPRA-37				1142 68	BM PRA-37 EL=1142.680 FB 3884-44	

F. B. 3460 Pg. 226 Job No. 8804.35 Division No. Notes Red. Plotted Profile
Survey of F.G. BONELLI PARK Date Date No. X-Sec.
Survey by M. SOTRO Notes J.F. Notes Chk'd. Checked No.
Indexed J. M. PALMERI Date JUL 2 1973 Date Date

F. B. 3460 PG. 227

Profile No. ____ Notes Red ____ Date ____ Plotted ____ Date ____ Job No. 88-35 Division No. ____

X-Sec. No. ____ Notes Chk'd. ____ Date ____ Checked ____ Date ____ Survey of F. G. BONELLI PARK

Survey by ____ Notes ____ Date ____

Map No. ____ Indexed [redacted] PALMERI Date [redacted]

SEC 11, 12

F. G. BONELLI PARK

J.N. 88-435

PARK ROAD NO. 5

PROFILE

0+58.47 B.C. TO 23+42

ELEV.	
F. S.	PARTY
H. I.	BROWN, L.L. MASSEY, L. FISHER, L. WEST, D.
B. S.	
STATION	

NOTE: ANY ADDITIONS OR CHANGES ON THIS SHEET MUST BE MADE OR CIRCLED IN RED INK, WITH DATE AND NAME OF PERSON MAKING CHANGE.

PLEASE RETURN TO
LOS ANGELES COUNTY ENGINEER
403 LOS ANGELES COUNTY ENGINEERING BLDG.

Do not extend notes this side of this line.

76-L-298 CE 307 8-70

76-L-298 CE 307 8-70

PLEASE RETURN TO
LOS ANGELES COUNTY ENGINEER
403 LOS ANGELES COUNTY ENGINEERING BLDG.

NOTE: ANY ADDITIONS OR CHANGES ON THIS SHEET MUST BE MADE OR CIRCLED IN RED INK, WITH DATE AND NAME OF PERSON MAKING CHANGE.

Do not extend notes this side of this line.

STATION	B. S.	H. I.	F. S.	ELEV.	PARK RD. NO. 5		SE-11,12
B.M.S.S. #17				968 66	B.M. S.S. No. 17 ELEV.		968.657 F.B. 3884-36
					GRADE	CUT / FILL	
0+58.47	B.C.			962 93	965.78	F-2.85	
1+00				964 29	967.42	F-3.13	
1+50				966 57	969.39	F-2.82	
2+00				972 54	971.36	C-1.18	
2+50	T.P.			976 04	973.33	C-2.71	
3+00				979 29	975.30	C-3.99	
3+50	T.P.			983 08	977.27	C-5.81	
4+00				985 43	979.24	C-6.19	
4+50				986 40	981.21	C-5.19	
5+00				984 89	983.18	C-1.71	
5+50				987 24	985.28	C-1.96	
6+00				987 33	987.63	F-0.30	
6+50	T.P.			989 06	990.23	F-1.17	
7+00				992 36	993.08	F-0.72	
7+50				1000 08	996.19	C-3.89	
8+00				1003 74	999.55	C-4.19	
8+50	T.P.			1006 56	1003.16	C-3.40	
9+00				1010 38	1007.02	C-3.36	
9+50				1013 42	1011.14	C-2.28	

F. B. 3460 PG. 228 Job No. 8804 35 Division No. Notes Red Plotted Profile
Survey of F. G. BONELLI PARK Date Date No.
Survey by L.L.B. ROW Notes L.L.B. Notes Chk'd. Checked X-Sec.
Indexed L. B. PALMER Date JUL 2 1976 Date Date No.

76-L-298 CE 307 8-70

PLEASE RETURN TO
LOS ANGELES COUNTY ENGINEER
403 LOS ANGELES COUNTY ENGINEERING BLDG.

NOTE: ANY ADDITIONS OR CHANGES ON THIS SHEET MUST BE MADE OR CIRCLED IN RED INK, WITH DATE AND NAME OF PERSON MAKING CHANGE.

Do not extend notes this side of this line.

STATION	B. S.	H. I.	F. S.	ELEV.	PARK RD No. 5			C.E. N
T.P.				1014 69	GRADE	CUT / FILL		
10+00				1018 94	1015.51	C-3.43	✓	
T.P.				1023 65				
10+50				1023 90	1020.13	C-3.77	✓	
11+00				1032 23	1025.00	C-7.23	✓	
11+50				1036 45	1030.00	C-6.45	✓	
12+00				1040 32	1035.00	C-5.32	✓	
12+22.37				1044 15	1037.28	C-6.87	✓	
12+ 50				1046 40	1040.00	C-6.40	✓	
13+00				1043 55	1045.00	F-1.45	✓	
13+50				1047 58	1050.00	F-2.42	✓	
14+00				1052 50	1055.00	F-2.50	✓	
14+50				1061 24	1060.00	C-1.24	✓	
15+00				1068 84	1065.00	C-3.84	✓	
15+50				1078 80	1070.00	C-8.80	✓	
16+00				1083 66	1075.00	C-8.66	✓	
16+50				1080 40	1080.00	C-0.40	✓	
17+00				1081 76	1084.93	F-3.17	✓	
17+50				1084 76	1089.47	F-4.71	✓	
18+ 00				1091 54	1093.59	F-2.05	✓	
18+ 50				1101 50	1097.30	C-4.20	✓	

Profile No. ____ Notes Red ____ Plotted ____ Job No. ____ Division No. ____
Date ____ Date ____ Survey of F. G. Bonesso PARK
X-Sec. No. ____ Notes Chk'd. ____ Checked ____ Survey by ____ Notes ____ Date ____
Date ____ Date ____ Map No. ____ Index [redacted] PALMERI Date [redacted] 2 [redacted]

F. B. 3460 PG. 229

76-L-298 CE 307 8-70

PLEASE RETURN TO
LOS ANGELES COUNTY ENGINEER
403 LOS ANGELES COUNTY ENGINEERING BLDG.

NOTE: ANY ADDITIONS OR CHANGES ON THIS SHEET MUST BE MADE OR CIRCLED IN RED INK, WITH DATE AND NAME OF PERSON MAKING CHANGE.

Do not extend notes this side of this line.

STATION	B. S.	H. I.	F. S.	ELEV.	PARK ROAD NO. 5		S.E. - 11,12
					GRADE	CUT / FILL	
19+00				1106 97	1100.59	C-6.38	✓
19+50				1110 48	1103.47	C-7.01	✓
20+00				1111 64	1106.00	C-5.64	✓
20+16.16	[illegible]			1112 21	1106.80	C-5.41	✓
20+48.66	BEGIN PLMT			1115 30	1107.80	C-7.50	✓
21+00				1122 03	1110.60	C-11.43	✓
21+50	T.P.			1128 23	1114.30	C-13.93	✓
21+71 3				1129 12	—	—	
22+00				1128 59	1117.10	C-11.49	✓
22+51.31				1126 28	1117.80	C-8.48	✓
23+01.31				1121 20	1117.30	C-3.90	✓
23+16				1120 10	—	—	
23+42				1119 17	—	—	
T.P.				1128 37	T.P.		
T.P.				1137 38	T.P.		
B.M. P.R.A. 3-7				1142 66	B.M. P.R.A. 3-7 ELEV. 1142.680		
					F.B. 3884 - 44		

F. B. 3460 PG. 230

Job No. 8804 35 Division No. Notes Red Plotted Profile

Survey of F.G. BONELLI PARK Date Date No.

Survey by L.L. BROWN Notes L.L.B. Notes Chk'd. Checked X-Sec.

Indexed [illegible] PALMERI Date JUL 2 1976 Date Date No.

F. B. [illegible] PG. 31

Profile No. ____ Notes Red ____ Plotted ____ Job No. ____ Division No. ____
Date ____ Date ____ Survey of BONNELL PARK - ROAD #5
X-Sec. No. ____ Notes Chk'd. ____ Checked ____ Survey by ____ Notes ____ Date ____
Date ____ Date ____ Map No. ____ Indexed [illegible] PALMERI Date JUL 2 1976

BONNELL PARK

J.N. 0054.99

ROAD #5

PROFILE STAKING FROM
STATION 12+22.37 TO 20+16.16

DUPLICATE

STATION	B. S.	H. I.	F. S.	ELEV.

NOTE: ANY ADDITIONS OR CHANGES ON THIS SHEET MUST BE MADE OR CIRCLED IN RED INK, WITH DATE AND NAME OF PERSON MAKING CHANGE.

PLEASE RETURN TO
LOS ANGELES COUNTY ENGINEER
403 LOS ANGELES COUNTY ENGINEERING BLDG.

Do not extend notes this side of this line.

76-L-298 CE 307 5-66

76-L-298 CE 307 5-66

PLEASE RETURN TO
LOS ANGELES COUNTY ENGINEER
403 LOS ANGELES COUNTY ENGINEERING BLDG.

NOTE: ANY ADDITIONS OR CHANGES ON THIS SHEET MUST BE MADE OR CIRCLED IN RED INK, WITH DATE AND NAME OF PERSON MAKING CHANGE.

Do not extend notes this side of this line.

STATION	B. S.	H. I.	F. S.	ELEV.		
12+22.37				1044.15		℄ P.C.C. 1X2 PER L. BROWN
12+50				1046.40		℄ P.K. IN ROCK
13+00				1043.55		℄ 1X2
13+50				1047.58		℄ 1X2 T.P.
14+00				1052.50		℄ P.K IN ROCK
T.P.				1055.49	T.P.	
14+50				1061.24		℄ 1X2
T.P.				1063.60	T.P.	
15+00				1068.84		℄ 1X2
T.P				1078.18	T.P.	
15+50				1078.80		℄ 1X2
15+57.08				1080.32		℄ P.C.C.
16+00				1083.66		℄ 1X1 T.P.
16+50				1080.40		℄ 1X1
17+00				1081.78		℄ LG, BT SPK IN ROCK
T.P				1082.41	T.P.	
17+50				1084.76		℄ 1X1 T.P.
T.P.				1091.04	T.P.	
18+00				1091.54		℄ 1X1
T.P.				1096.99	T.P.	

F. B. 3460 Pg. 232
Job No. 0054.99 Division No. Notes Red Plotted Profile
Survey of BONELLI PARK - ROAD #5 Date 7-30-73 Date No.
Survey by R. HOBSON Notes YASU Notes Chk'd. Checked X-Sec.
Indexed PALMERI Date JUL 2 1973 Date Date No.

76-L-298 CE 307 5-66

PLEASE RETURN TO
LOS ANGELES COUNTY ENGINEER
403 LOS ANGELES COUNTY ENGINEERING BLDG.

NOTE: ANY ADDITIONS OR CHANGES ON THIS SHEET MUST BE MADE OR CIRCLED IN RED INK, WITH DATE AND NAME OF PERSON MAKING CHANGE.

Do not extend notes this side of this line.

STATION	B. S.	H. I.	F. S.	ELEV.		
18+50				1101.50		℄ 1X1
T.P.				1105.27	T.P	
19+00				1106.97		℄ 1X1 T.P.
19+47.83				1110.64		℄ 1X2
20+00				1111.64		℄ 1X2
20+12.12				1112.22		℄ 1X2
P.I. 11 B				1112.67	P.I. 11 B 2" I.P.	

Profile Notes Red ____ Plotted ____ Job No. ____ Division No. ____
No. ____ Date ____ Date ____ Survey of [illegible]
X-Sec. Notes Chk'd. ____ Checked ____ Survey by ____ Notes ____ Date ____
No. ____ Date ____ Date ____ Map No. ____ Index [redacted] PALMIERI Date [redacted] 3 1978

F. B. [illegible] Pg. 233

F. B. 3160 PG. 234

Job No. _____ Division No. _____ Notes Red _____ Plotted _____ Profile

Survey of _____ Date _____ Date _____ No. _____

Survey by _____ Notes _____ Notes Chk'd. _____ Checked _____ X-Sec.

Indexed _____ Date _____ Date _____ Date _____ No. _____

STATION	B. S.	H. I.	F. S.	ELEV.

76-L-298 CE 307 5-66

PLEASE RETURN TO

LOS ANGELES COUNTY ENGINEER

403 LOS ANGELES COUNTY ENGINEERING BLDG.

Do not extend notes this side of this line.

NOTE: ANY ADDITIONS OR CHANGES ON THIS SHEET MUST BE MADE OR CIRCLED IN RED INK, WITH DATE AND NAME OF PERSON MAKING CHANGE.

F. B. 3460 PG. 239

Profile No. ____ Notes Red ____ Plotted ____ Job No. 8804.35 Division No. ____
Date ____ Date ____ Survey of F. G. BONELLI PARK
X-Sec. No. ____ Notes Chk'd. ____ Checked ____ Survey by [illegible] Notes [illegible] Date 9-28-73
Date ____ Date ____ Map No. ____ Indexed J. M. PALMERI Date JUL 2 1976

SE-12

F. G. BONELLI PARK

J.N. 8804.35

PROFILE

OVERFILL AREA
PARK ROAD NO. 5 FROM 0+00
SLY. TO 4+00

STATION	B. S.	H. I.	F. S.	ELEV.
		PARTY BROWN, L.L. MASSEY, R. DOMINGUEZ, C. FISHER, C		

NOTE: ANY ADDITIONS OR CHANGES ON THIS SHEET MUST BE MADE OR CIRCLED IN RED INK, WITH DATE AND NAME OF PERSON MAKING CHANGE.

PLEASE RETURN TO
LOS ANGELES COUNTY ENGINEER
403 LOS ANGELES COUNTY ENGINEERING BLDG.

Do not extend notes this side of this line.

76-L-298 CE 307 5-66

76-L-298 CE 307 5-66

PLEASE RETURN TO
LOS ANGELES COUNTY ENGINEER
403 LOS ANGELES COUNTY ENGINEERING BLDG.

NOTE: ANY ADDITIONS OR CHANGES ON THIS SHEET MUST BE MADE OR CIRCLED IN RED INK, WITH DATE AND NAME OF PERSON MAKING CHANGE.

Do not extend notes this side of this line.

STATION	B. S.	H. I.	F. S.	ELEV.	PARK ROAD NO. 5	SE-12
B.M. S.S. #17				968 66	B.M. S.S. #17 ELEV. 968.657	
0+00 ℄ INT. PARK RD. #5 & McKINLEY AVE				965 50		
0+50				966 27		
0+58.47 B.C.				967 12		
0+85	24" R.C.P. CULVERT					℄ TOP DIRT ROAD
				961 35		18^5 FLOW LINE
				965 05		18^5 TOP HEADWALL
				962 43	15^5 FLOW LINE	
				965 98	15^5 TOP HEADWALL	
1+00				967 29		
1+50				968 71		
2+00	TP 97091			971 80		
2+50				974 73		
3+00				978 02		
3+50	TP 98028			980 11		
4+00				981 65		
T.P.				982 19	T.P. EL= 982.2 RPGRS.	2+50 RT. RD #5

F. B. 3460 Pg. 236
Job No. 8804 35 Division No. Notes Red Plotted Profile
Survey of F. G. BONELLI PARK Date Date No.
Survey by L.L. BROWN Notes L.L.B. Notes Chk'd. Checked X-Sec.
Indexed S. PALMERI Date JUL 2 1970 Date Date No.

F. B. [illegible] PG. 727

Profile No.	Notes Red	Plotted	Job No. 0054.99	Division No.
	Date	Date	Survey of F.G. BONELLI PARK	
X-Sec. No.	Notes Chk'd.	Checked	Survey by [illegible]	Notes [illegible] Date [illegible]
	Date	Date	Map No.	Indexed [illegible] PALMERI Date [illegible]

F. G. BONELLI PARK

J.N. 0054.99

'X' SECTIONS ON PARK ROAD #3.

FROM STATION 14+00 TO STATION 16+00

STATIONS CONTINUED ON CURVE 'X' SECTION LINES RUN RADIALLY

JAN. 11, 1974

M. SOTRO
J. CASEY
L. FISHER
C. DOMINGUEZ

STATION	B.S.	H.I.	F.S.	ELEV.

NOTE: ANY ADDITIONS OR CHANGES ON THIS SHEET MUST BE MADE OR CIRCLED IN RED INK, WITH DATE AND NAME OF PERSON MAKING CHANGE.

Do not extend notes this side of this line.

PLEASE RETURN TO
LOS ANGELES COUNTY ENGINEER
403 Los Angeles County Engineering Bldg.

76-L-298 CE 307 8-70

76-L-298 CE 307 8-70

PLEASE RETURN TO
LOS ANGELES COUNTY ENGINEER
408 LOS ANGELES COUNTY ENGINEERING BLDG.

NOTE: ANY ADDITIONS OR CHANGES ON THIS SHEET MUST BE MADE OR CIRCLED IN RED INK, WITH DATE AND NAME OF PERSON MAKING CHANGE.

Do not extend notes this side of this line.

STATION	B. S.	H. I.	F. S.	ELEV.	Lt	℄ Rt.
FD BM.M-6				983 99	BM-M-6 EL=983.993	FB 3884-212
T.P.				976 06		
T.P				967 95		
T.P				960 95		
14+00				959 24		℄
				958 70	15° E. PVMT	
				957 9	31° Btm DRAIN	
				960 6	52.5 N. ED. TRAM RD	
				960 2	77.5 Btm CUT	
				979 8	120.5 GRD BRK	
				959 11		15' E. PVMT
				959 0		66' BRK
14+49 END PVMT				961 14		℄
				960 84	15° E. PVMT	
				961 7	35° BRK.	
				965 8	80° Btm CUT.	
				969 4	95° BRK.	
				972 7	110 BRK	
				980 8	137 TOP CUT	

F. B. 3460 PG. 238
Job No. 005499 Division No. Notes Red Plotted Profile
Survey of F G Bonelli Park Date Date No.
Survey by Notes Notes Chk'd. Checked X-Sec.
Index [redacted] PALMER Date JUL 2 1976 Date Date No.

76-L-298 CE 307 8-70

PLEASE RETURN TO
LOS ANGELES COUNTY ENGINEER
403 LOS ANGELES COUNTY ENGINEERING BLDG.

NOTE: ANY ADDITIONS OR CHANGES ON THIS SHEET MUST BE MADE OR CIRCLED IN RED INK, WITH DATE AND NAME OF PERSON MAKING CHANGE.

Do not extend notes this side of this line.

STATION	B. S.	H. I.	F. S.	ELEV.	Lt	℄	Rt
14+49							
				960 9		60'	BRK
				962 1		45	BRK
				961 02		15'	E Pvm't
14+85				966 5		℄	BRK
T.P				967 19			
15+ 00				967 2		℄	
				971 1	78' BRK		
				977 8	103 BRK		
				964 2		26'	GR
				962 0		55'	GR
				959 4		85'	GR
15+50				961 8		℄	
				970 8	22' GROUND		
				974 7	65' "		
				933 4	98' "		
				964 0		30'	GR
				959 0		82'	GR

Profile Notes Red ____ Plotted ____ Job No. 0054.90 Division No. ____
No. ____ Date ____ Date ____ Survey of F. G. BONELLI PARK
X-Sec. Notes Chk'd. ____ Checked ____ Survey by [illegible] Notes ____ Date ____
No. ____ Date ____ Date ____ Map No. ____ Indexed ____ Date ____

F. B. 3460 PG. 239

F. B. 3460 PG. 240

Job No. 005499 Division No. ______ Notes Red ______ Plotted ______ Profile

Survey of F.G. Bonelli Park ______ Date ______ Date ______ No. ______

Survey by M. Sotro Notes J.F. JUL 2 1976 ______ Notes Chk'd. ______ Checked ______ X-Sec.

Indexed J. R. PALMERI Date ______ Date ______ Date ______ No. ______

STATION	B.S.	H.I.	F.S.	ELEV.	
16+02				969.2	℄
				960.0	L4 Ground
				964.1	40' Rt
T.P.				960.75	TP: EL. 960.95 FB 3284-118
					Top Elec. M.H. #42

PLEASE RETURN TO
LOS ANGELES COUNTY ENGINEER
403 LOS ANGELES COUNTY ENGINEERING BLDG.

Do not extend notes this side of this line.

NOTE: ANY ADDITIONS OR CHANGES ON THIS SHEET MUST BE MADE OR CIRCLED IN RED INK, WITH DATE AND NAME OF PERSON MAKING CHANGE.

76-L-298-G 8-70