Notes Ck'd by | Survey of | F.B. 3461 Pg.
Surveyed by
Notes | Date
Date | Indexed

ROSE HILLS COUNTY PARK
9995.01

dex

riz. Topo. Control - Horiz. control.
ntr.

M. Topo. Control - Vert. control.

L. Intersect. Prop. Park Rd. & Montery. Rd.

e. On Montery Rd.

Centerline survey for Entrance Rd. fr. Monterey Rd. to Parking Area.

t. Construction Notes (Gen. Devel) Phase I

name changed 4-13-72 to
MONTECITO HILLS COUNTY PARK
J.N. 9995.03

lev's As built Elev's. on exist. curbs at entrance.

Spillway dimensions.

M. Bench levels

ert. Vertical Control.

MONTECITO HILLS COUNTY PARK
Microfilmed Jan 83 J.N. 0056.25

ry. along east, west & south end.

Fence locations & improvements

over

F.B. 3461 Pg.

161-172 Bdry. line relocation of various prop cor. along the w'ly. bdry.

ERNEST E. DEBS REGIONAL PARK J.N. 0754.50

173-182 Survey of leased land for Soap Box Derby Tract.

ERNEST E. DEBS REGIONAL PARK J.N. 0056.25

183-192 C.L. survey to estab. Lots in Blk. G of E.L.A. View Tract, M.B. 22-81

193-196 Loc. of Imp., Houses and Fences N'ly. of Sinova St.

PLEASE RETURN TO
LOS ANGELES COUNTY ENGINEER
403 Los Angeles County Engineering Bldg.
Do not extend this side of this line.
Note: Any Additions or Changes on This Sheet Must be Made or Circled in Red Ink With Date and Name of Person Making Change.

Notes Ck'd by	Survey of ROSE HILL PARK	F. B. 3461 PG. 5
Map No.	J.N. 9995.01 Tape 214 Std. 54 °F	
Office Work	Surveyed by J. BAZEN	
Checked	Notes [illegible] Date 6-68	
Date	Indexed	

J.N. 9995.01

ROSE HILL COUNTY PARK

(TOPOGRAPHICAL CONTROL)

HORIZONTAL CONTROL = p.p.'s 9 TO 26
VERTICAL CONTROL = p.p.'s 27 TO 46

MAY-68

OFFICE REF. LETTER 5075

PARTY
J. Bazen
E. Shoemaker
R. Turrill
V. Lieber

Note: Any Additions or Changes on This Sheet Must be Made or Circled in Red Ink With Date and Name of Person Making Change.

Do not extend this side of this line.

PLEASE RETURN TO
LOS ANGELES COUNTY ENGINEER
403 LOS ANGELES COUNTY ENGINEERING BLDG.

76F309S CE#310 1-65

F.B. 3461 PG. 6

CONT. BOT PG. 7.

To BOT pg. 7

INDEX

J.N. 9995.01

ROSE PARK.

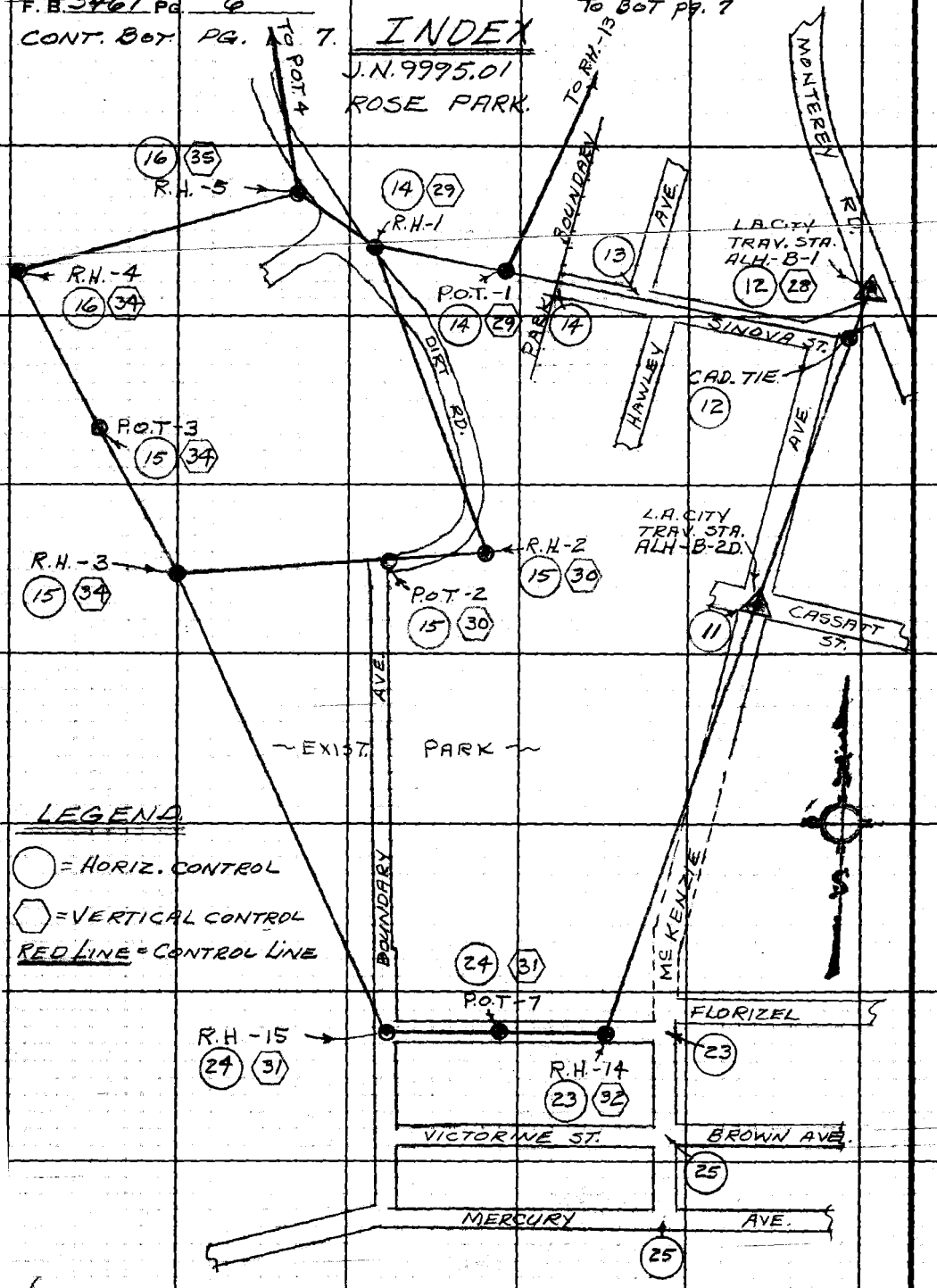

LEGEND

○ = HORIZ. CONTROL

⬡ = VERTICAL CONTROL

RED LINE = CONTROL LINE

PLEASE RETURN TO
LOS ANGELES COUNTY ENGINEER
403 Los Angeles County Engineering Bldg.

Do not extend this side of this line.

Note: Any Additions or Changes on This Sheet Must be Made or Circled in Red Ink With Date and Name of Person Making Change.

Notes Ck'd by	Survey of ROSE HILL PARK	F.B. 3461 Pg. 7
Map No.	[illegible] Tape 214 Std 84°F	
Office Work	Surveyed by J. BAZEN	
Checked	Notes [illegible] Date [illegible]	
Date	Indexed	

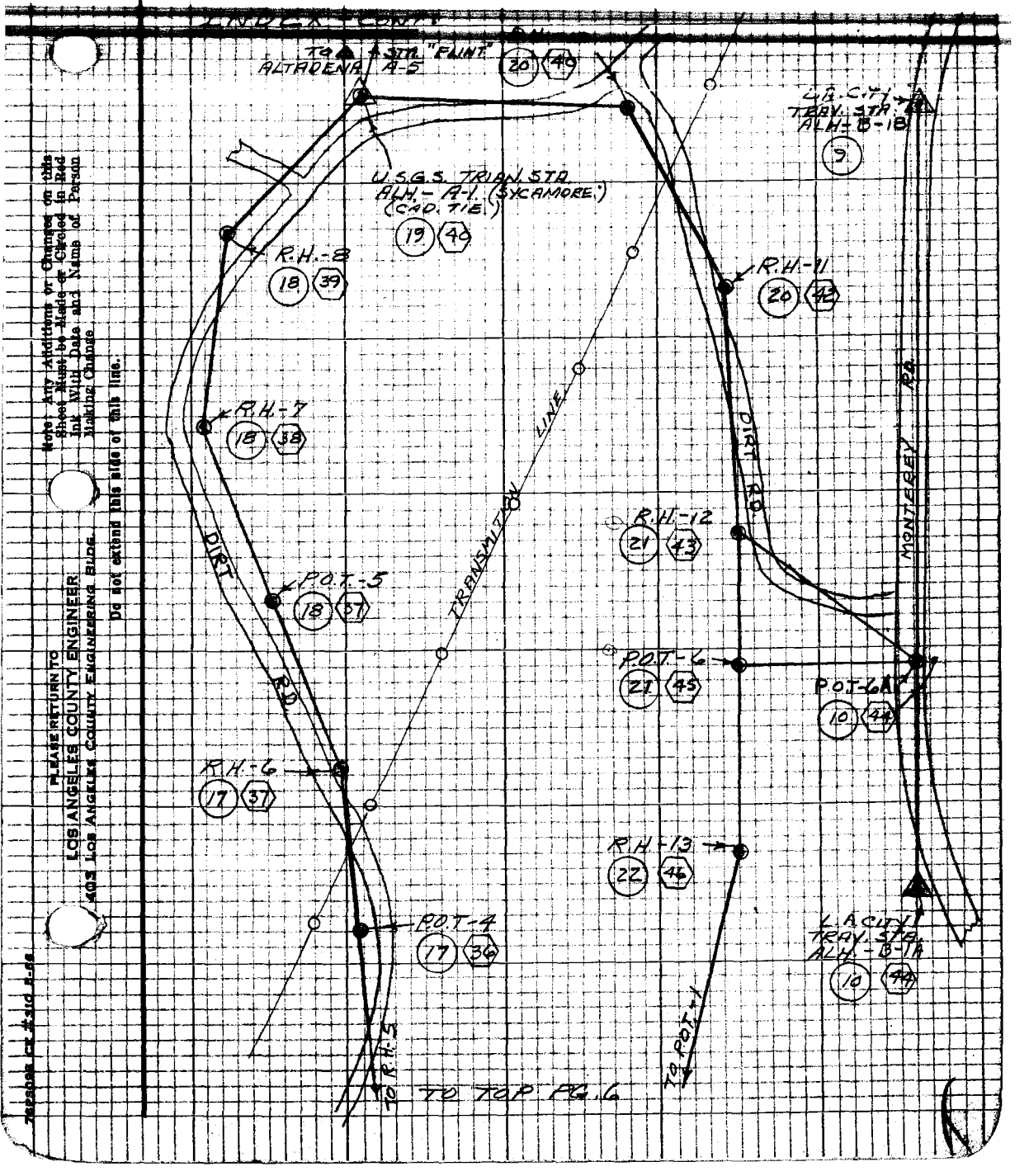

Note: Any Additions or Changes on this Sheet Must be Made or Circled in Red Ink With Date and Name of Person Making Change.

Do not extend this side of this line.

PLEASE RETURN TO
LOS ANGELES COUNTY ENGINEER
403 LOS ANGELES COUNTY ENGINEERING BLDG.

PLEASE RETURN TO
LOS ANGELES COUNTY ENGINEER
403 LOS ANGELES COUNTY ENGINEERING BLDG.

Note: Any Additions or Changes on this Sheet Must be Made or Circled in Red Ink With Date and Name of Person Making Change

Do not extend this side of this line.



F.B. 3761 Pg. 8

Notes Ck'd by Ambers	Survey of ROSE HILL PARK	F.B. [illegible] Pg. 9
Map No.	[illegible] Tape 0256 Std [illegible]	
Office Work	Surveyed by [illegible] BAZEN	
Checked	Notes [illegible] Date [illegible]	
Date	Indexed	

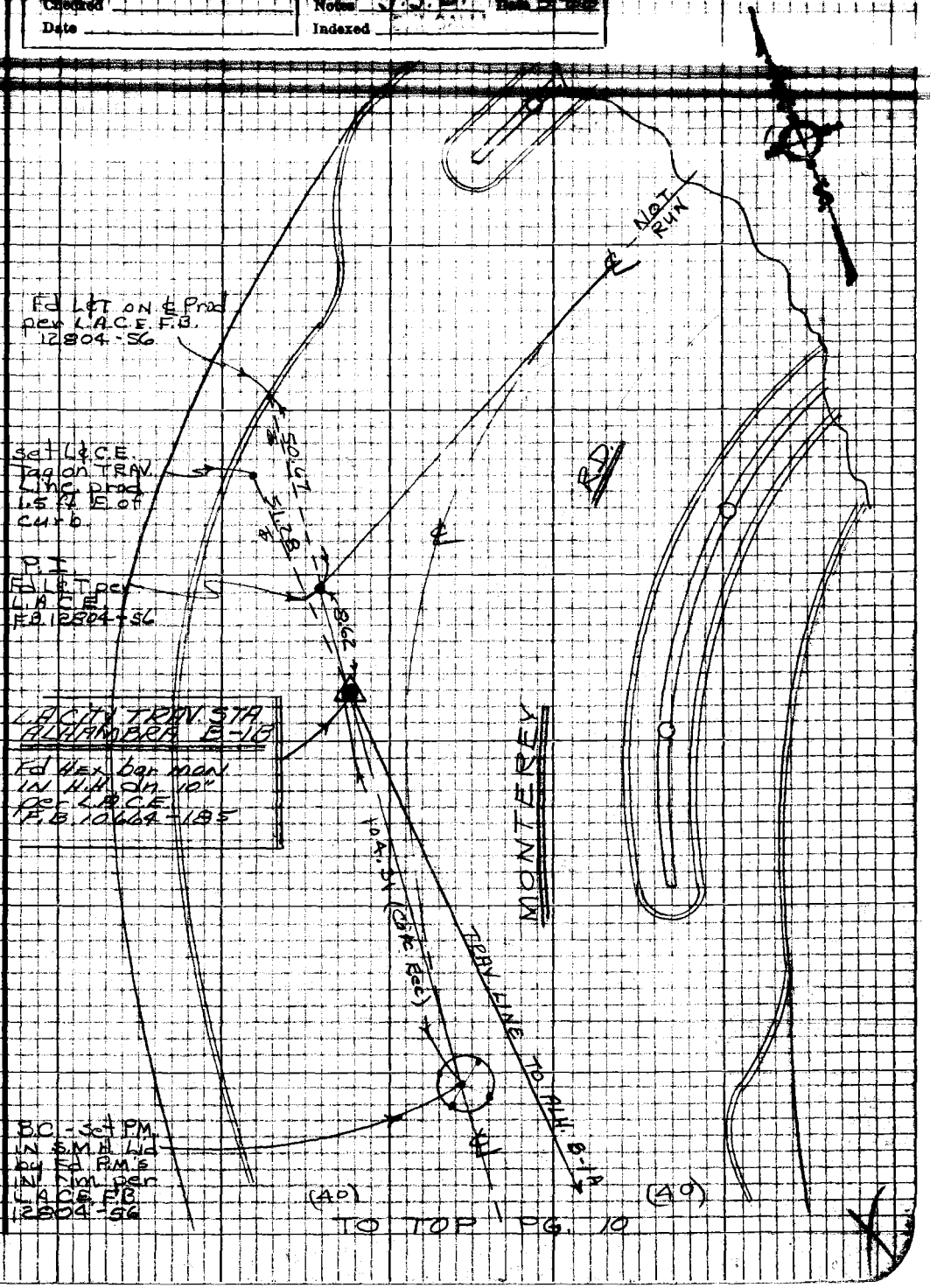

Note: Any Additions or Changes on this Sheet Must be Made or Circled in Red Ink With Date and Name of Person Making Change

Do not extend this side of this line.

PLEASE RETURN TO:
LOS ANGELES COUNTY ENGINEER
403 LOS ANGELES COUNTY ENGINEERING BLDG.

76P3095 CE #310 5-68

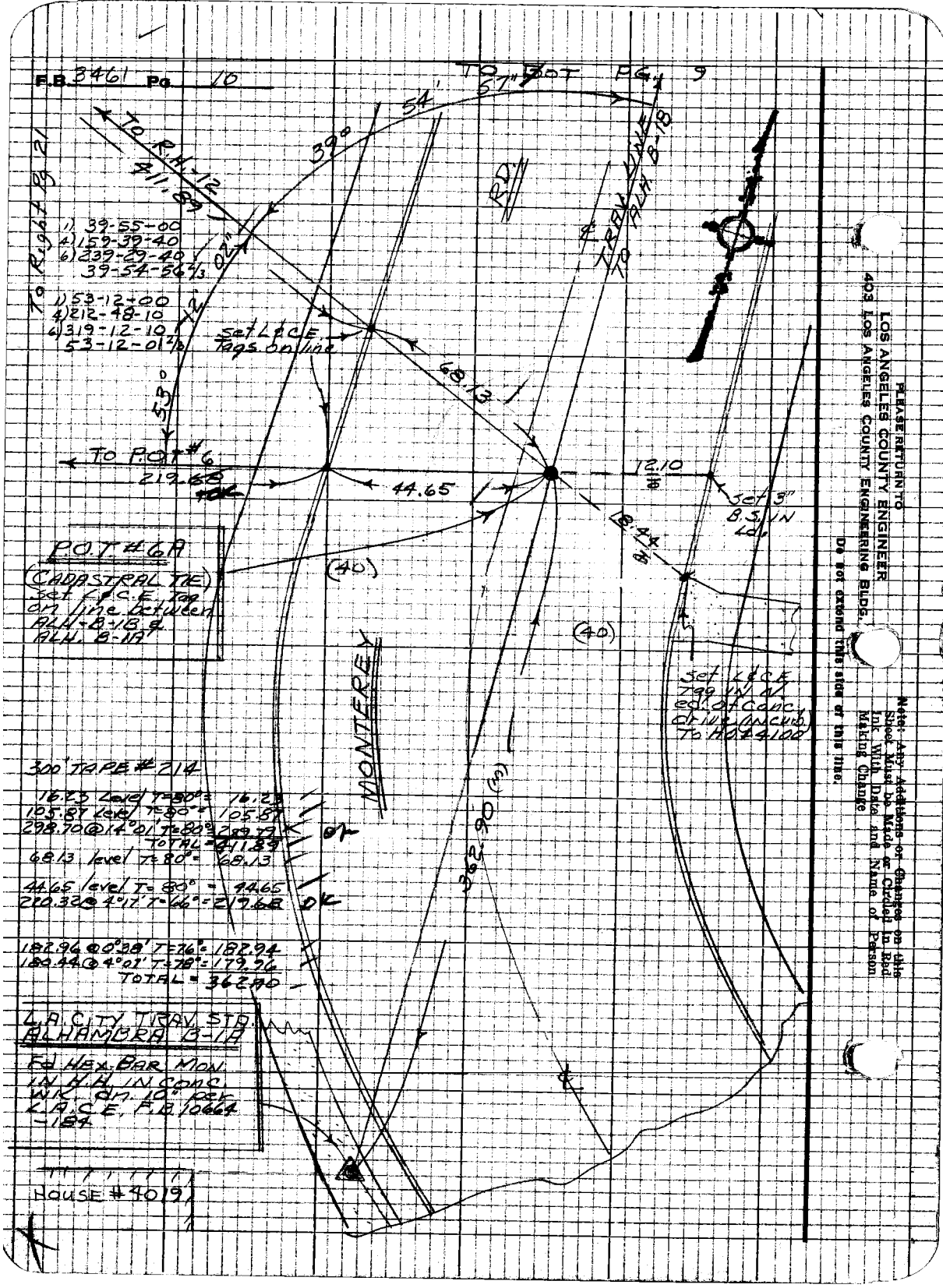
F.B. 3461 Pg. 10
TO BOT PG. 9
57"
54'
39°
TO R.H.-12
411.89
RD.
TRAV. LINE TO ALH. B-1B
To Right Pg. 21
1) 39-55-00
4) 159-39-40
6) 239-29-40
39-54-56 2/3
1) 53-12-00
4) 212-48-10
6) 319-12-10
53-12-01 2/3
02"
12"
53°
Set L&C.E. Tags on line
68.13
TO P.O.T. #6
219.68
44.65
72.10
Set 3" B.S. IN Ld.
18.44
P.O.T. #6A
(CADASTRAL TIE)
Set L&C.E. Tag on line between ALH. B-1B & ALH. B-1A
(40)
(40)
MONTEREY
Set L&C.E. Tag IN N. ed. of conc. drive (in curb) To HO 4100
300' TAPE #214
16.23 Level T=80° = 16.23
105.87 Level T=80° = 105.87
298.70 @ 14°01' T=80° = 289.79
TOTAL = 411.89
68.13 level T=80° = 68.13
44.65 level T=80° = 44.65
220.32 @ 4°17' T=66° = 219.68
182.96 @ 0°38' T=76° = 182.94
180.44 @ 4°07' T=78° = 179.96
TOTAL = 362.90
362.90 (3)
L.A. CITY TRAV. STD.
ALHAMBRA B-1A
Fd HEX. BAR MON. IN H.H. IN CONC. WK. dn. 10" per L.A.C.E. F.B. 10664-184
HOUSE #4019
PLEASE RETURN TO
LOS ANGELES COUNTY ENGINEER
403 LOS ANGELES COUNTY ENGINEERING BLDG.
Note: Any Additions or Changes on this Sheet Must be Made or Circled in Red Ink With Date and Name of Person Making Change
Do not extend this side of this line.

Notes Ck'd by Ambers	Survey of ROSE HILL PARK	F.B. [illegible] Pg. 11
Map No.	In 9995.01 Tape 214 Std 34 °F	
Office Work	Surveyed by J. J. BAZEN	
Checked	Notes [illegible] Date [illegible]	
Date	Indexed [illegible]	

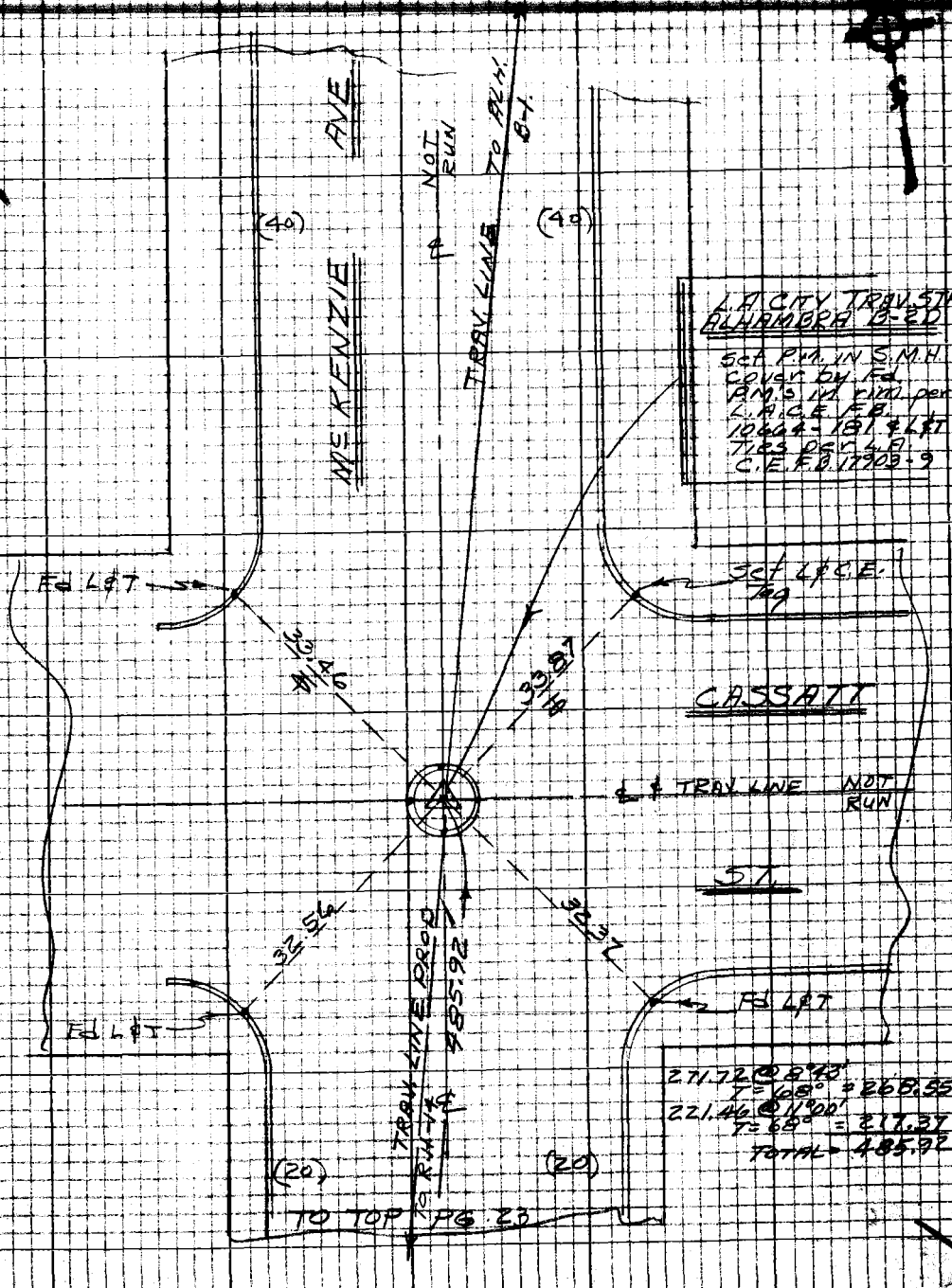

Note: Any Additions or Changes on this Sheet Must be Made or Circled in Red Ink With Date and Name of Person Making Change

Do not extend this side of this line.

PLEASE RETURN TO
LOS ANGELES COUNTY ENGINEER
403 LOS ANGELES COUNTY ENGINEERING BLDG.

76P3098 CK #310 5-66

F.B. 3461 Pg. 12

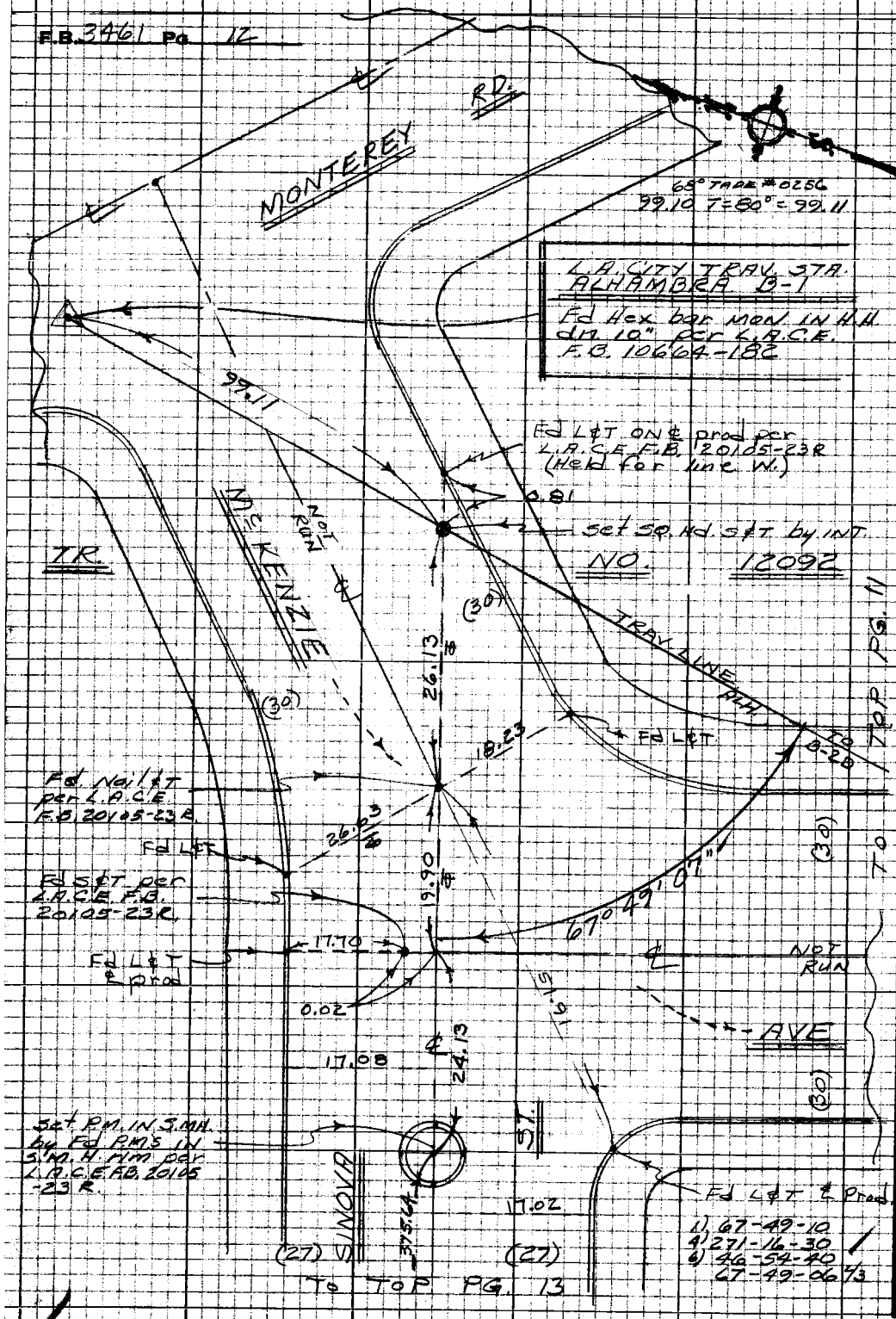

PLEASE RETURN TO
LOS ANGELES COUNTY ENGINEER
403 LOS ANGELES COUNTY ENGINEERING BLDG.

Do not extend this side of this line.

Note: Any Additions or Changes on this Sheet Must be Made or Circled in Red Ink With Date and Name of Person Making Change

Notes Ck'd by Ambers	Survey of ROSE HILL PARK	F.B. [illegible] Pg. 13
Map No.	IN 7985.01 Tape 214 Std 84°F	
Office Work	Surveyed by J. GAZEN	
Checked	Notes [illegible] Date 5-68	
Date	Indexed [illegible]	

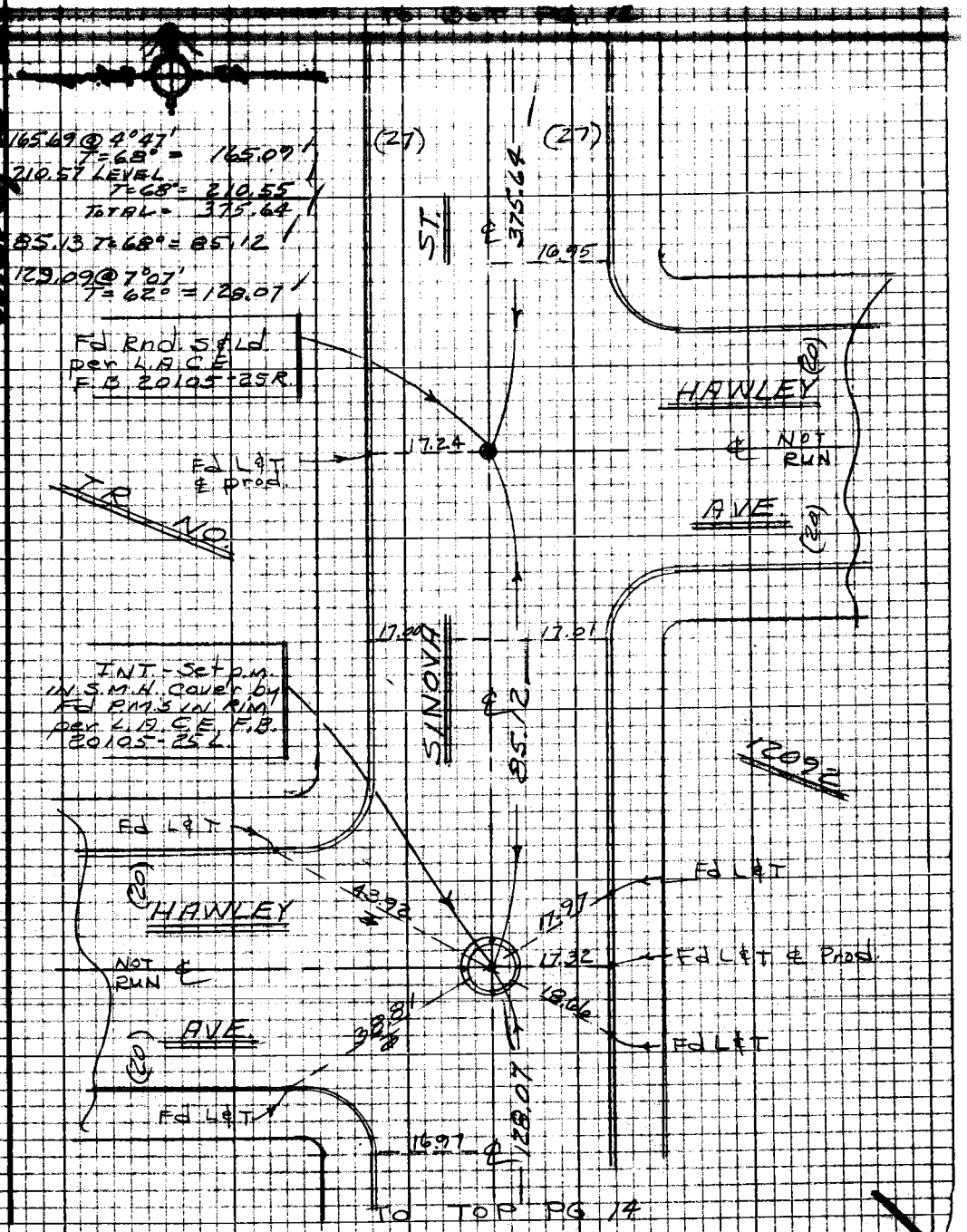

Note: Any Additions or Changes on this Sheet Must be Made or Circled in Red Ink With Date and Name of Person Making Change

Do not extend this side of this line.

PLEASE RETURN TO
LOS ANGELES COUNTY ENGINEER
403 LOS ANGELES COUNTY ENGINEERING BLDG.

76P3098 CE #310 5-66

F.B. 3461 Pg. 14

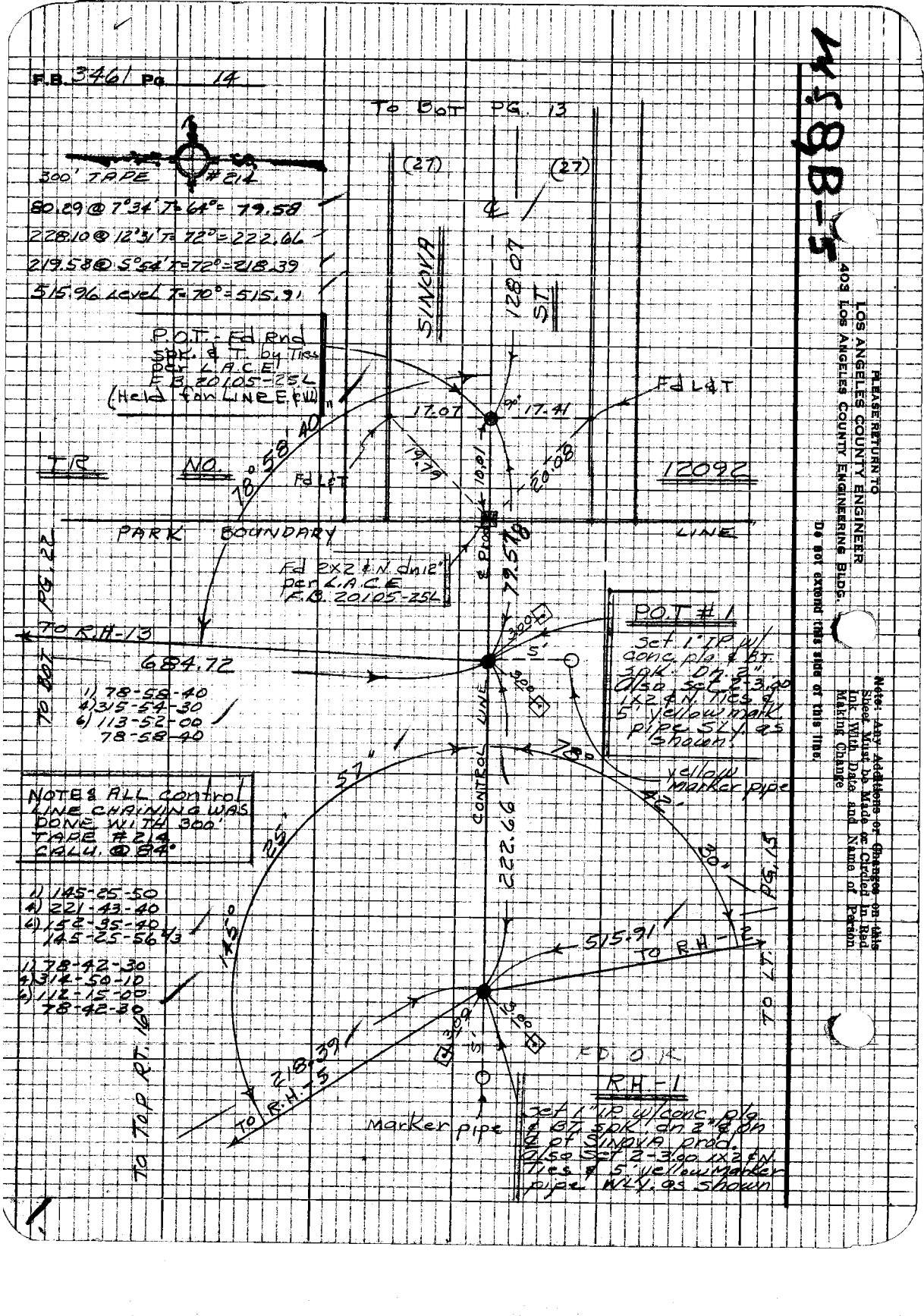

PLEASE RETURN TO
LOS ANGELES COUNTY ENGINEER
403 LOS ANGELES COUNTY ENGINEERING BLDG.

Do not extend this side of this line.

Note: Any Additions or Changes on this Sheet Must be Made or Circled in Red Ink With Date and Name of Person Making Change

15B-5

Notes Ck'd by Ambers	Survey of ROSE Hill PARK	F.B. 3461 Pg. 15
Map No.	In 9995.01 Tape 214 Std 84°F	
Office Work	Surveyed by J. J. BAZEN	
Checked	Notes J.J.B. Date 5-68	
Date	Indexed	

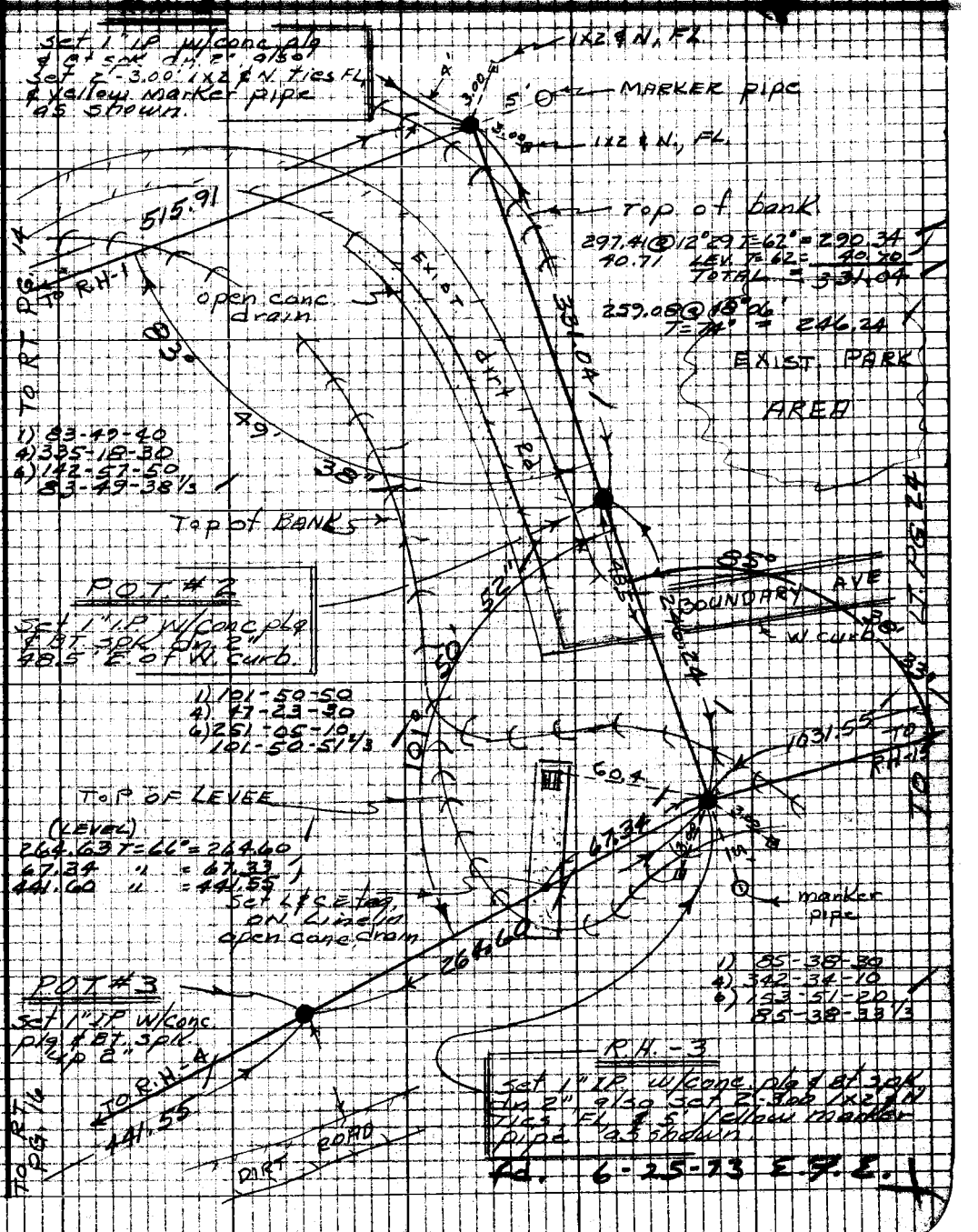

Note: Any Additions or Changes on this Sheet Must be Made or Circled in Red Ink With Date and Name of Person Making Change

Do not extend this side of this line.

PLEASE RETURN TO
LOS ANGELES COUNTY ENGINEER
403 Los Angeles County Engineering Bldg.

76P3098 CE #310 5-68

F.B. 3461 Pg. 16

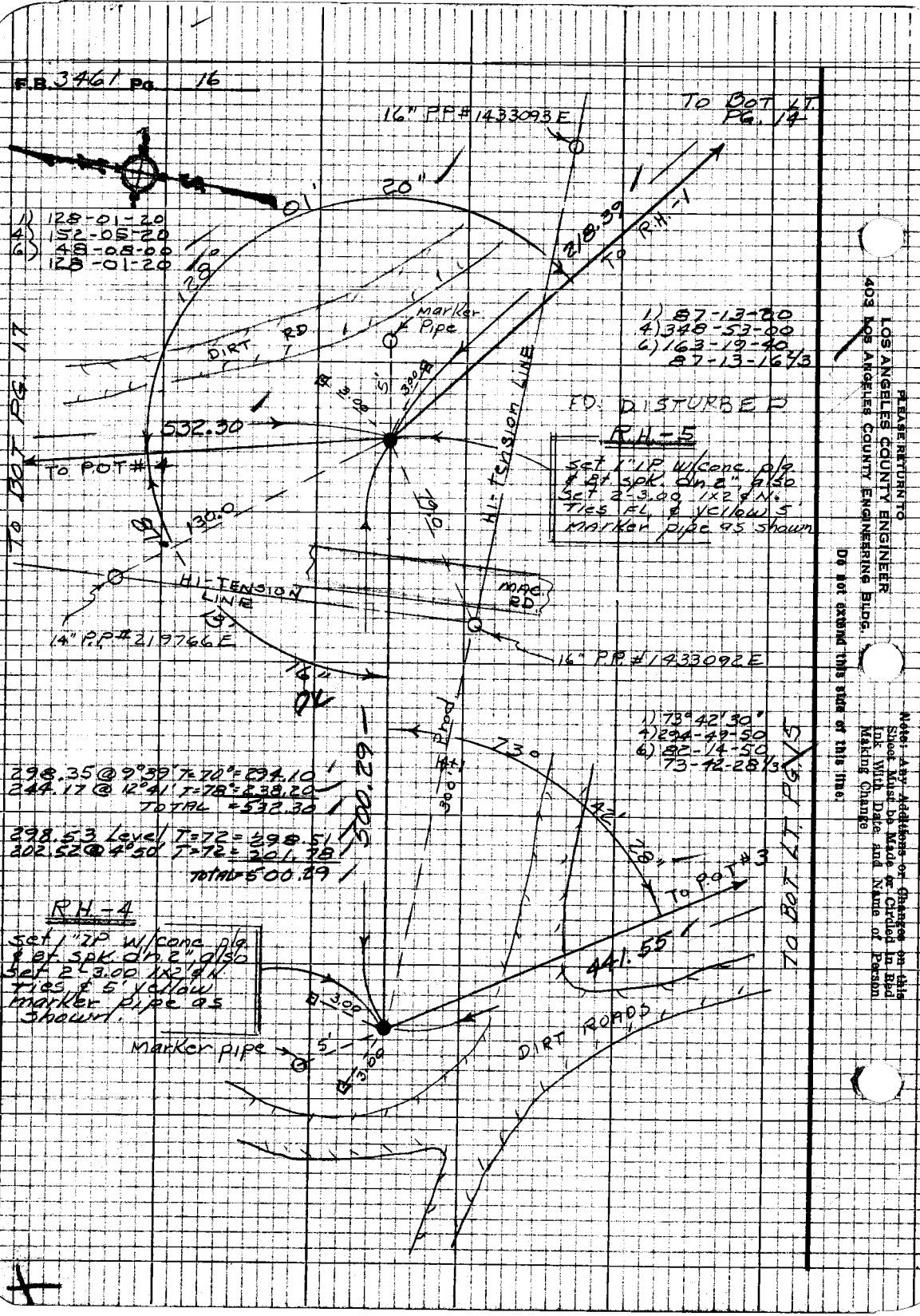

PLEASE RETURN TO
LOS ANGELES COUNTY ENGINEER
403 KENNETH HAHN HALL OF ADMINISTRATION
LOS ANGELES COUNTY ENGINEERING BLDG.

Do not extend this side of this line.

Note: Any Additions or Changes on this Sheet Must be Made or Circled in Red Ink With Date and Name of Person Making Change

Notes Ck'd by Ambers	Survey of ROSE HILL PARK	F.B. 3461 Pg. 17
Map No.	EN 9995.01 Tape 214 Std 84 °F	
Office Work	Surveyed by J J BAZEN	
Checked	Notes J. J. B. Date 5-68	
Date	Indexed	

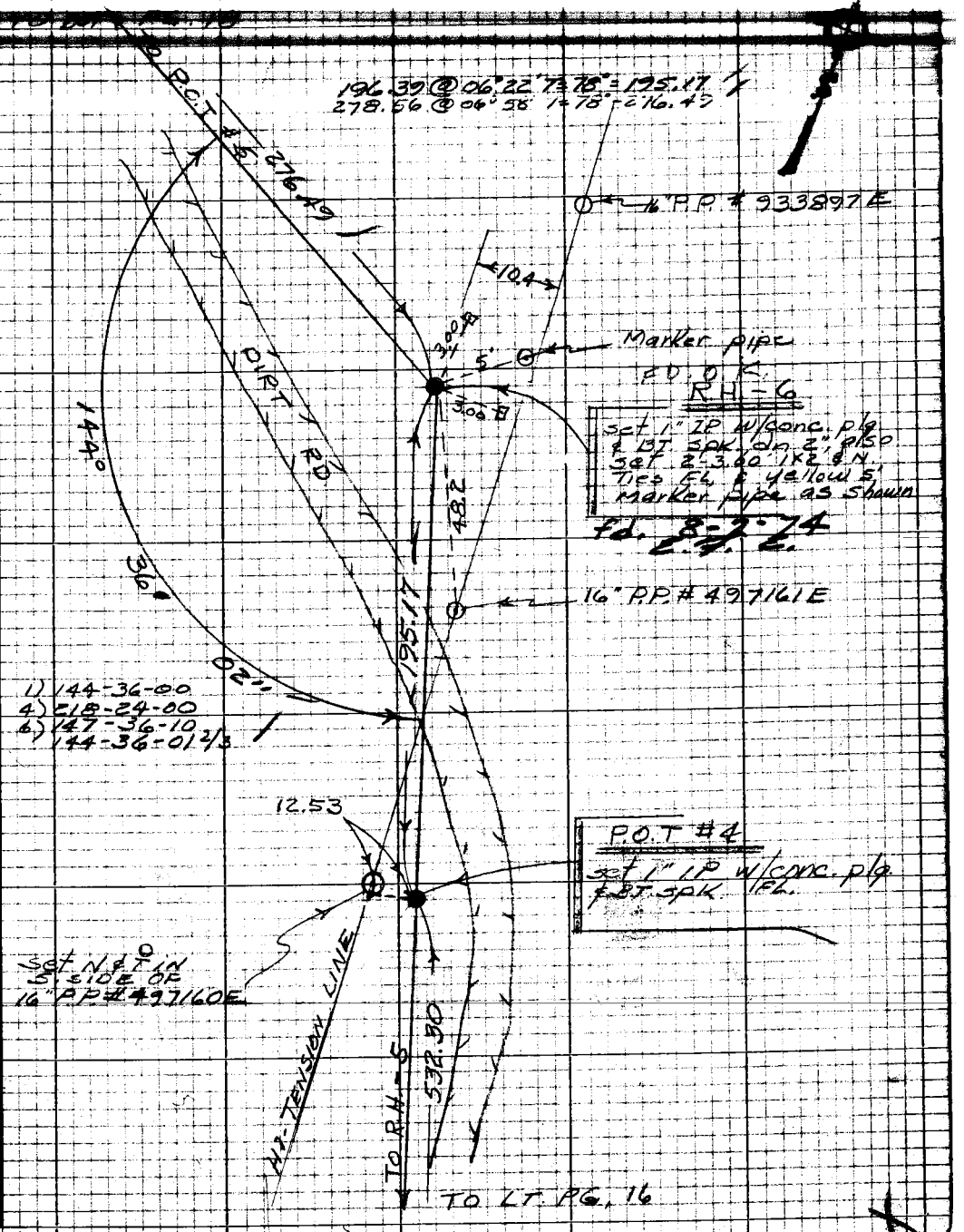

Note: Any Additions or Changes on this Sheet Must be Made or Circled in Red Ink With Date and Name of Person Making Change

Do not extend this side of this line.

PLEASE RETURN TO
LOS ANGELES COUNTY ENGINEER
403 LOS ANGELES COUNTY ENGINEERING BLDG.

76P3098 CK #310 5-66

F.B. 3401 Pg. 18

TO EAST PG. 19

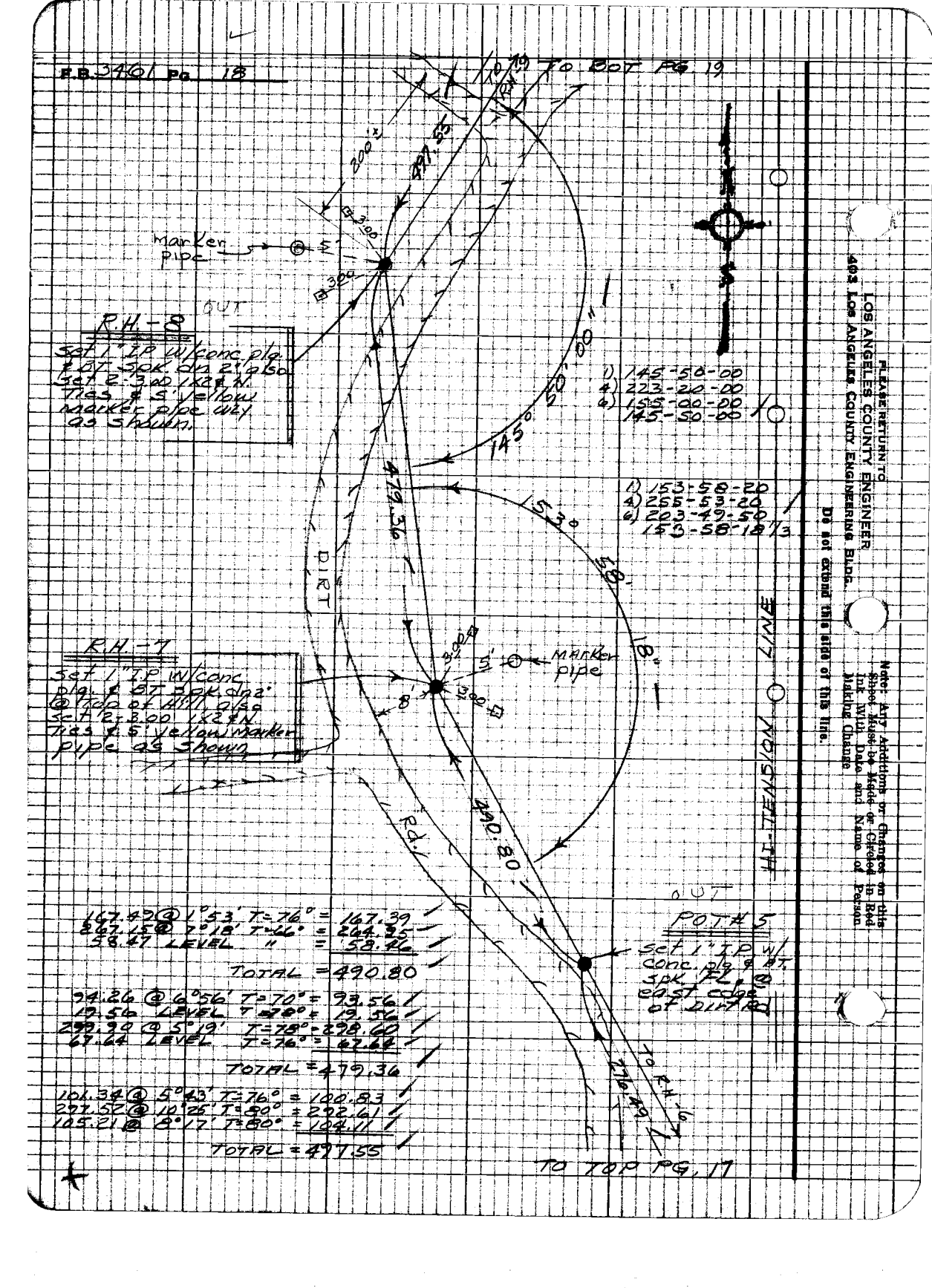

Note: Any Additions or Changes on this Sheet Must be Made or Circled in Red Ink With Date and Name of Person Making Change

PLEASE RETURN TO
LOS ANGELES COUNTY ENGINEER
493 Los Angeles County Engineering Bldg.

Do not extend this side of this line.

Notes Ck'd by Ambers	Survey of Rose Hill Park	F.B. 3461 Pg. 19
Map No.	IN 9995.01 Tape 214 Std 84 °F	
Office Work	Surveyed by Bazen	
Checked	Notes J.J.G. Date 5-68	
Date	Indexed	

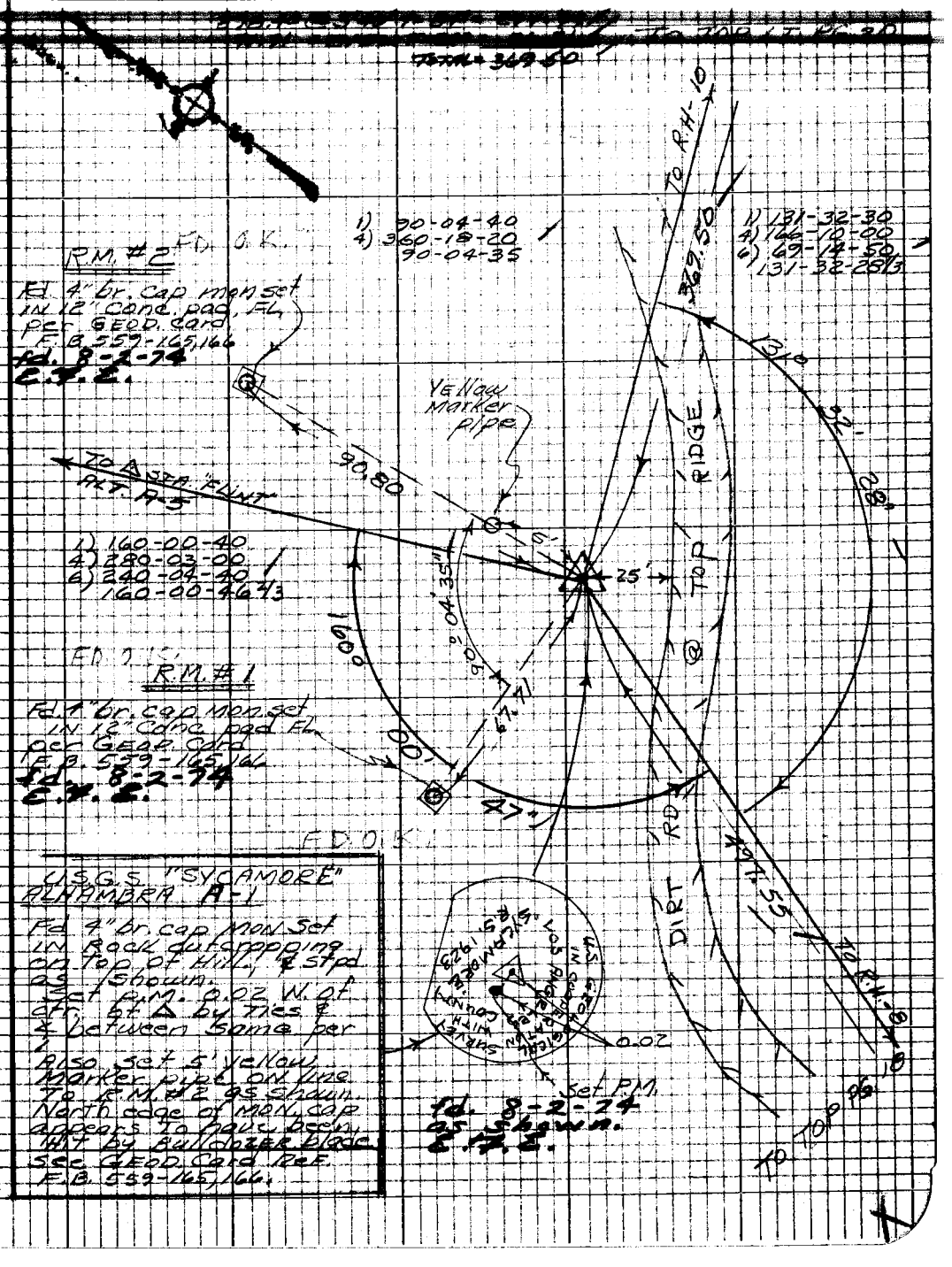

Note: Any Additions or Changes on this Sheet Must be Made or Circled in Red Ink With Date and Name of Person Making Change

Do not extend this side of this line.

PLEASE RETURN TO
LOS ANGELES COUNTY ENGINEER
403 LOS ANGELES COUNTY ENGINEERING BLDG.

76P3095 CE #310 5-68

F.B. 3461 Pg 20

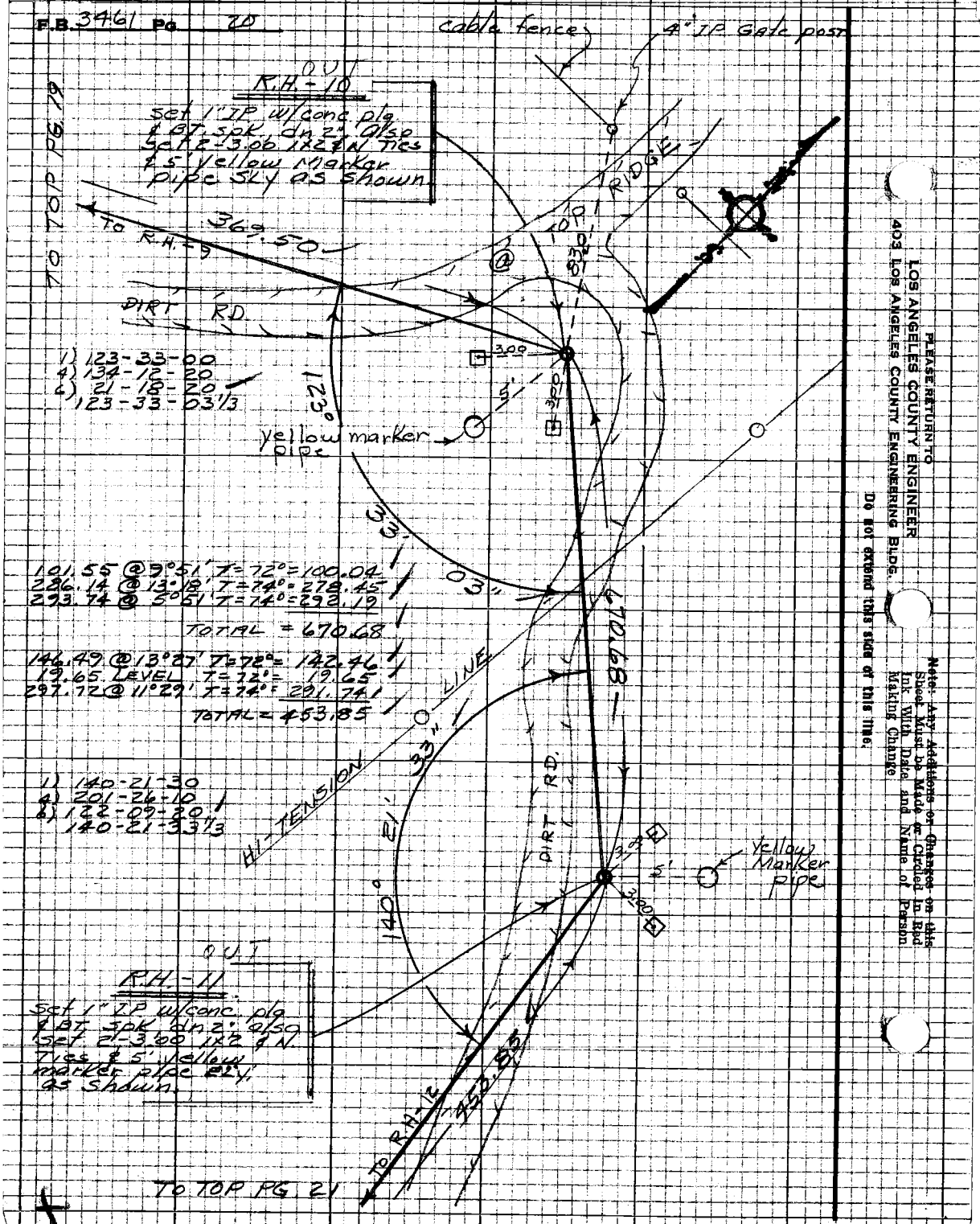

PLEASE RETURN TO
LOS ANGELES COUNTY ENGINEER
403 LOS ANGELES COUNTY ENGINEERING BLDG.

Do not extend this side of this line.

Note: Any Additions or Changes on this Sheet Must be Made or Circled in Red Ink With Date and Name of Person Making Change

Notes Ck'd by Ambers	Survey of Rose Hill Park	F.B. 3461 Pg. 21
Map No.	IN 9995.01 Tape 214 Std 84 °F	
Office Work	Surveyed by J. J. BAZEN	
Checked	Notes Eq. S. Date 5-68	
Date	Indexed	

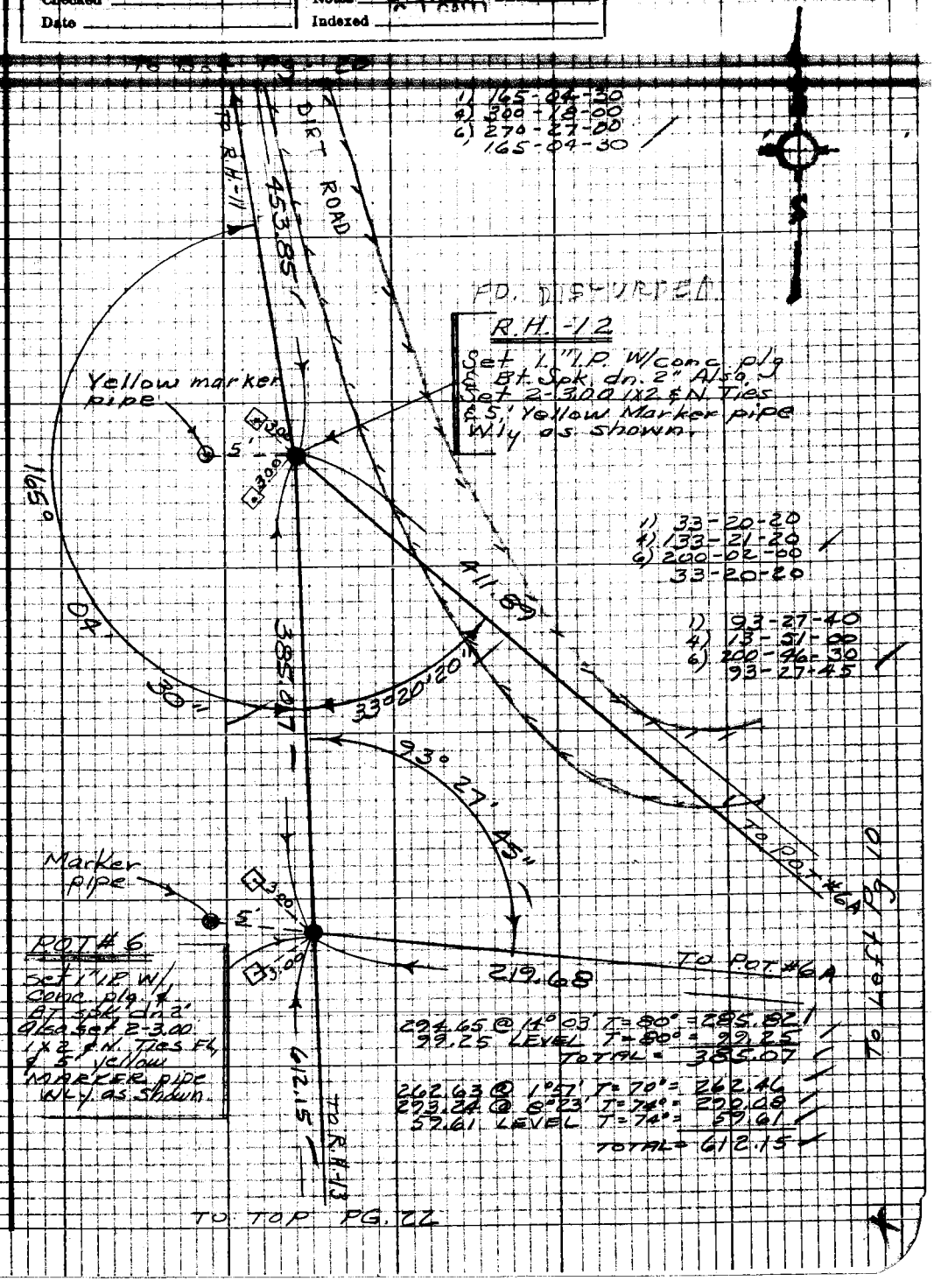

Note: Any Additions or Changes on this Sheet Must be Made or Circled in Red Ink With Date and Name of Person Making Change

Do not extend this side of this line.

PLEASE RETURN TO
LOS ANGELES COUNTY ENGINEER
403 LOS ANGELES COUNTY ENGINEERING BLDG.

76P3098 CE #310 8-66

F.B. 3461 Pg. 22

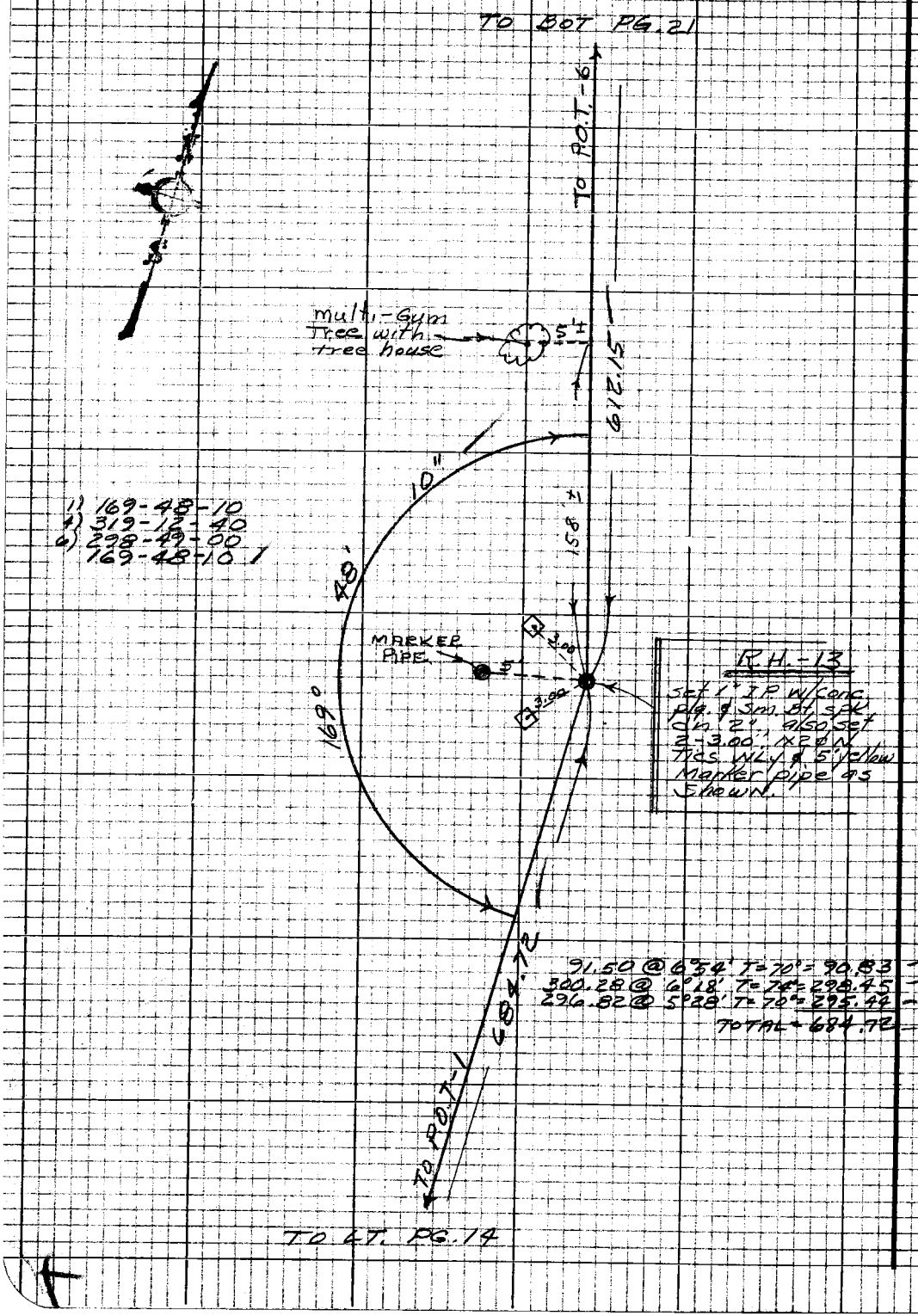

PLEASE RETURN TO
LOS ANGELES COUNTY ENGINEER
403 LOS ANGELES COUNTY ENGINEERING BLDG.

Do not extend this side of this line.

Note: Any Additions or Changes on this Sheet Must be Made or Circled in Red Ink With Date and Name of Person Making Change

Notes Ck'd by Ambers	Survey of ROSE HILL PARK	F.B. 3461 Pg. 23
Map No.	IN 9995.01 Tape E.14 Std 84°F	
Office Work	Surveyed by J. BAZEN	
Checked	Notes N.J.O. Date 5-68	
Date	Indexed	

266.38 @ 19°50'

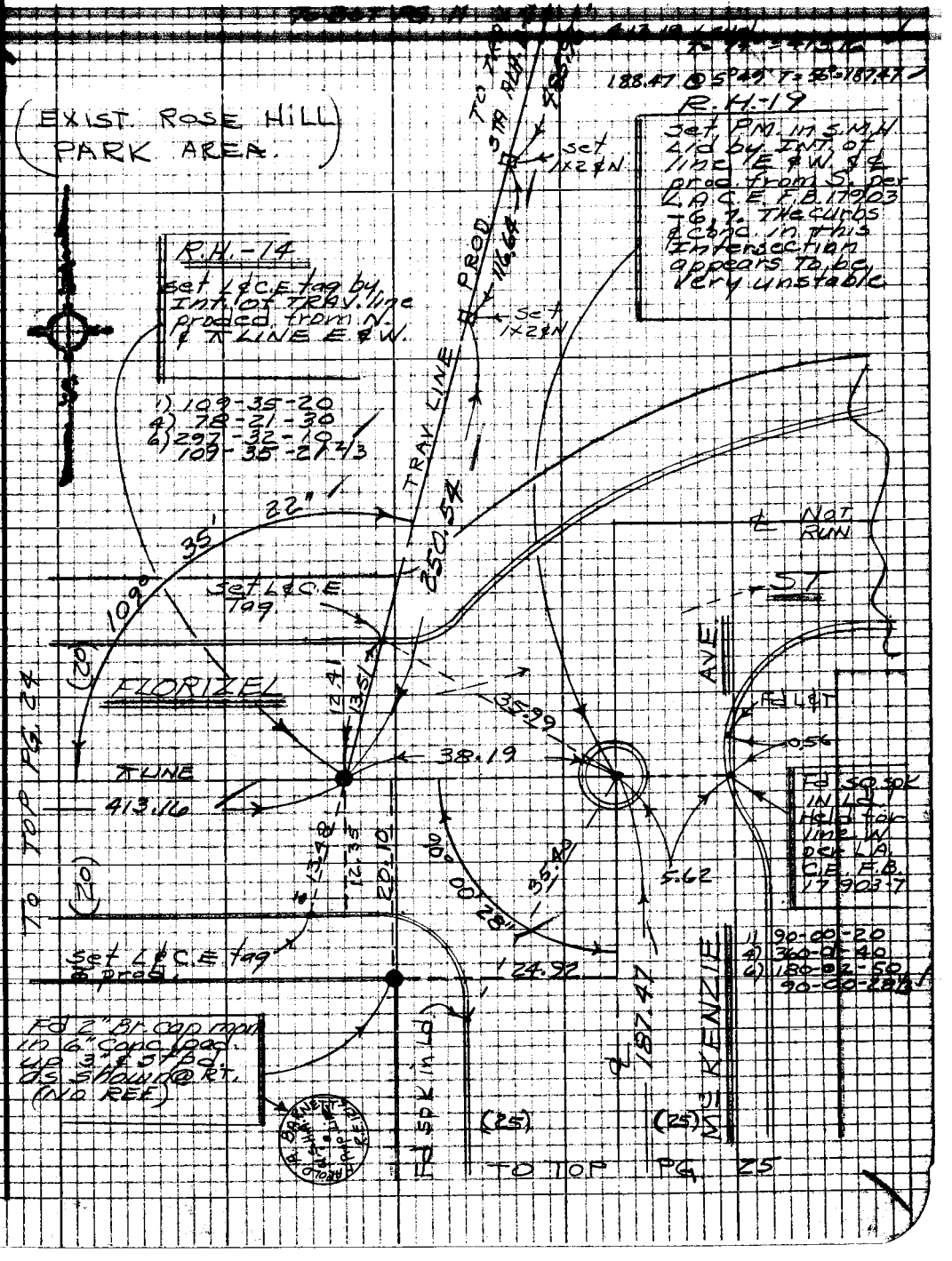

Note: Any Additions or Changes on this Sheet Must be Made or Circled in Red Ink With Date and Name of Person Making Change

Do not extend this side of this line.

PLEASE RETURN TO
LOS ANGELES COUNTY ENGINEER
403 LOS ANGELES COUNTY ENGINEERING BLDG.

WS. 8, 13-5

76P3098 CK #310 8-68

F.B. 3461 Pg. 24

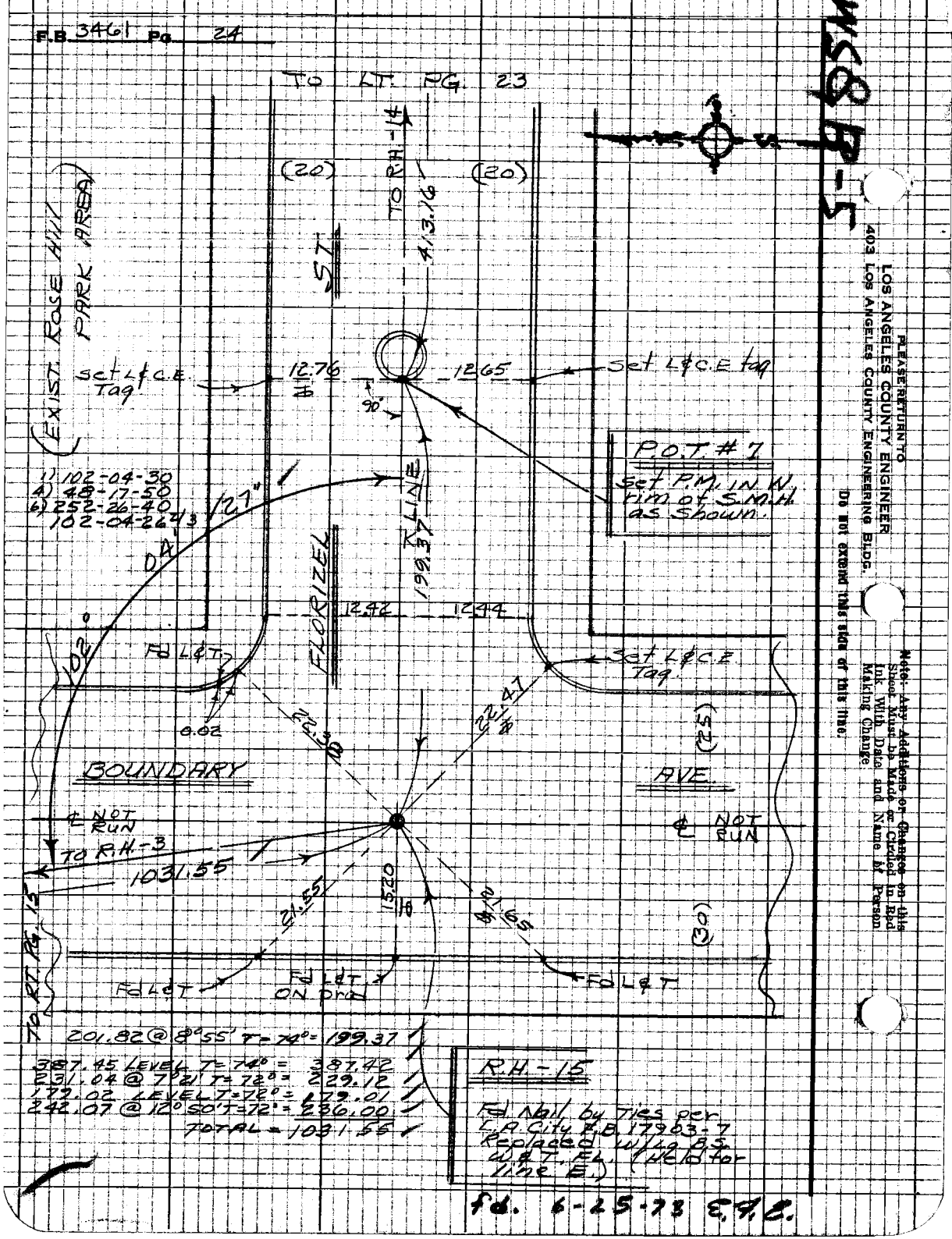

W58 B-5

PLEASE RETURN TO
LOS ANGELES COUNTY ENGINEER
403 Los Angeles County Engineering Bldg.

Do not extend this area or this line.

Note: Any Additions or Changes on this Sheet Must be Made or Cleared in Red Ink With Date and Name of Person Making Change

Notes Ck'd by Ambers	Survey of Rose Hill PARK	F.B. 3461 Pg. 25
Map No.	IN7995.01 Tape 214 Std 84°F	
Office Work	Surveyed by J. BAZEN	
Checked	Notes J.J.B. Date 5-68	
Date	Indexed	

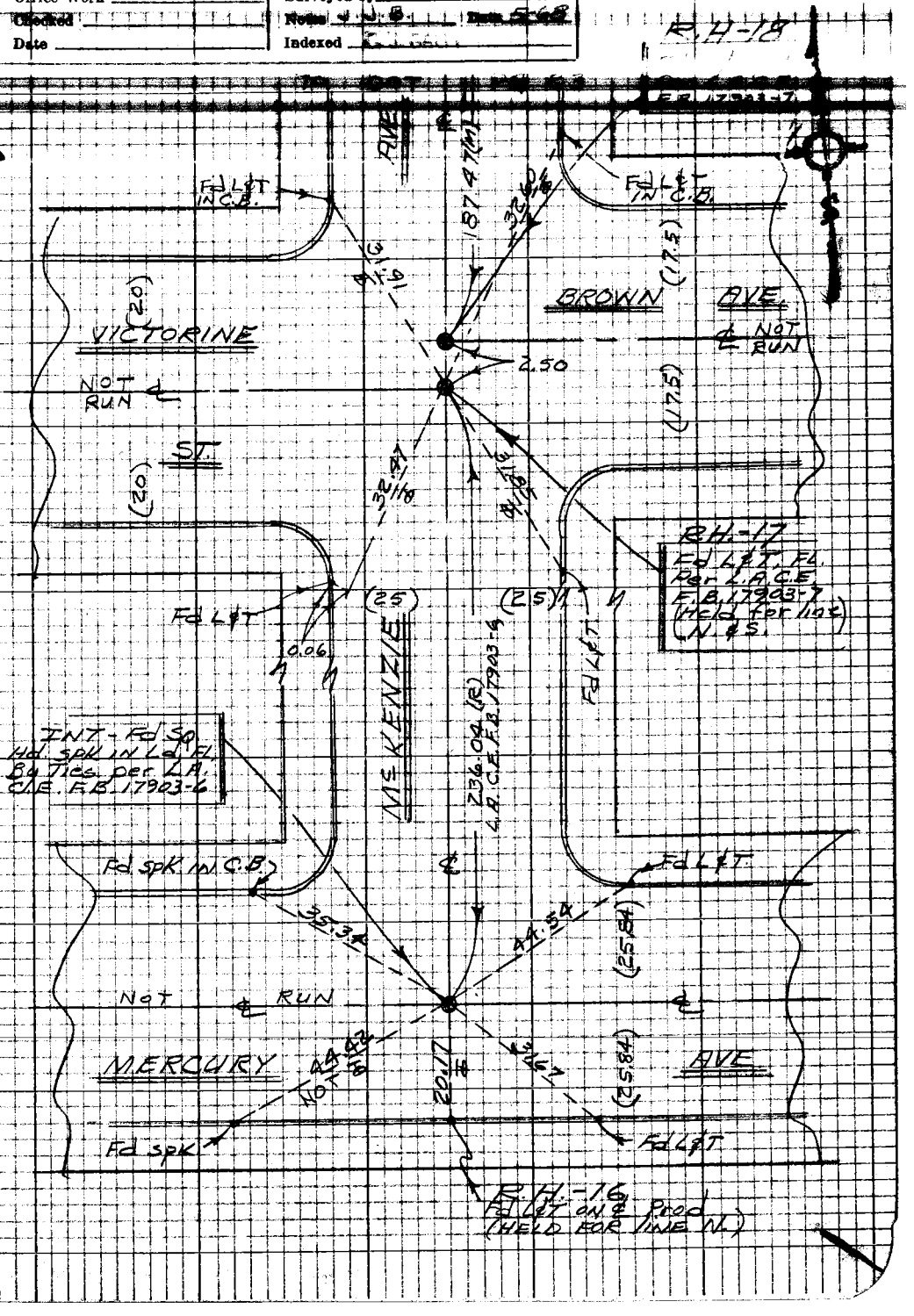

Note: Any Additions or Changes on this Sheet Must be Made or Circled in Red Ink With Date and Name of Person Making Change

Do not extend this side of this line.

PLEASE RETURN TO
LOS ANGELES COUNTY ENGINEER
403 LOS ANGELES COUNTY ENGINEERING BLDG.

76P3098 CE #310 5-66

PLEASE RETURN TO
LOS ANGELES COUNTY ENGINEER
403 LOS ANGELES COUNTY ENGINEERING BLDG.

Note: Any Additions or Changes on this Sheet Must be Made or Circled in Red Ink With Date and Name of Person Making Change

Do not extend this side of this line.

F.B. 3461 Pg. 26

NOTES RED. JOB NO. 9995.01 SURVEY OF Rose Hill Park

DATE SURVEY BY J. BAZEN

NOTES CHKD. NOTES BY J.J.B. DATE 5-68

DATE INDEXED C.J. GALLI DATE [illegible]

F. B3461 PG. 27

J.N. [illegible]

ROSE HILL COUNTY PARK.

(VERTICAL CONTROL)

(SEE pp's 6 & 7 for INDEX.)

DESCRIPTION	ADJ. ELEV.	3RD RUN	2ND RUN	DIFF.	1ST RUN	B.M.
PARTY						
BAZEN, J.						
SHOEMAKER, E.						
TURRILL, R.						
LIEBER, V.						

NOTE: ANY ADDITIONS OR CHANGES ON THIS SHEET MUST BE MADE OR CIRCLED IN RED INK, WITH DATE AND NAME OF PERSON MAKING CHANGE.

Do not extend notes this side of this line

PLEASE RETURN TO
LOS ANGELES COUNTY ENGINEER
LOS ANGELES COUNTY ENGINEERING BLDG.

765420 S & E-353 9-55

76S420 S & E-353 9-55

PLEASE RETURN TO
LOS ANGELES COUNTY ENGINEER
700 LOS ANGELES COUNTY ENGINEERING BLDG.

NOTE: ANY ADDITIONS OR CHANGES ON THIS SHEET MUST BE MADE OR CIRCLED IN RED INK, WITH DATE AND NAME OF PERSON MAKING CHANGE.

Do not extend notes this side of this line

B.M.	1ST RUN	DIFF.	2ND RUN	3RD RUN	ADJ. ELEV.	DESCRIPTION
~~B.M.~~ 11-05895	516.789				516.789	B.M. 11-05895 L.A. City B.M. per. LA.
+	5.995		6.078			CITY 1960 ELEVS. Fd. Br. screw in
⊼	522.784	+2.002	+2.002			Ld. IN W. cb. of Monterey Rd., 2 FT.
−	3.993		4.076			S. of S. cb. ret. of McKenzie AVE.
B.M. 11-05896	518.791 (798)				518.798	B.M. 11-05896 ELEV. = 518.798.
+	1.737		1.856			L.A. City B.M. per. F.B. 3461-12
⊼	520.528	−2.015	−2.016	−2.016		Fd. Hex bar Mon. IN H.H. (ALH. B-1)
−	3.752		3.872			11.6 Ft. E. of W. Cb. of Monterey RD.
T.P.	516.776					& 7 FT. N. OF N. Cb. OF McKenzie AVE,
+	7.190		7.254			Per F.B. 3461-12
⊼	523.966	+6.631	+6.631	+6.631		
−	0.559		0.623			
T.P.	523.407					T.P.
+	11.855		11.659			
⊼	535.262	+11.321	+11.319	+11.320		
−	0.534		0.340			
T.P.	534.728					T.P.
+	11.516		11.590			
⊼	546.244	+11.144	+11.147	+11.144		
−	0.372		0.443			
T.P.	545.872					T.P.
+	8.762		8.572			
⊼	554.634	+7.459	+7.459	+7.459		
−	1.303		1.113			
T.B.M. #1	553.331				553.336	T.B.M. #1 Rnd. spk. & T. ON ℄ SANOVA.
+	11.482		11.691			ST. 10' E. OF PARK BOUNDARY
⊼	564.813	+10.964	+10.964	+10.964		per F.B. 3461-14
−	0.518		0.727			
T.P.	564.295					

F.B. 3461 PG. 28

JOB NO. 7995.01 SURVEY OF Rose Hill Park NOTES RED

SURVEY BY J. BAZEN DATE

NOTES BY J.J.B. DATE 5-68 NOTES CHKD. HJA

INDEXED C.J. GALLI DATE DATE 6-12-68

RODS 21 & 22

76S420 S & E-353 9-55

PLEASE RETURN TO
LOS ANGELES COUNTY ENGINEER
700 LOS ANGELES COUNTY ENGINEERING BLDG.

NOTE: ANY ADDITIONS OR CHANGES ON THIS SHEET MUST BE MADE OR CIRCLED IN RED INK, WITH DATE AND NAME OF PERSON MAKING CHANGE.

Do not extend notes this side of this line

B.M.	1ST RUN	DIFF.	2ND RUN	3RD RUN	ADJ. ELEV.	DESCRIPTION
T.P.	564.295					T.P.
+	8.034		8.356			
⊼	572.329	+2.157	+2.155	+2.156		
−	5.877		6.201			
P.O.T.-1	566.452				566.456	P.O.T. #1 1" I.P. w/conc. plg.
+	11.397		11.644			sm. Bt. spk. per F.B. 3461-14
⊼	577.849	+10.928	+10.928	+10.928		
−	0.469		0.716			
T.P.	577.380					T.P.
+	11.694		11.916			
⊼	589.074	+11.384	+11.384	+11.384		
−	0.310		0.532			
T.P.	588.764					T.P.
+	11.837		11.940			
⊼	600.601	+11.423	+11.425	+11.423		
−	0.414		0.515			
T.P.	600.187					T.P.
+	11.960		11.885			
⊼	612.147	+11.597	+11.596	+11.597		
−	0.363		0.289			
T.P.	611.784					T.P.
+	8.985		9.241			
⊼	620.769	+5.543	+5.545	+5.543		
−	3.442		3.696			
R.H.-1	617.327				617.330	R.H.-1 1" I.P. w/conc. plg.
+	1.248		1.092			spk. per F.B. 3461-14
⊼	618.575	−8.684	−8.685	−8.684		
−	9.932		9.777			
T.P.	608.643					T.P.

NOTES RED _____ JOB NO. 4992.01 SURVEY OF Rose Hill Park
DATE _____ SURVEY BY J. BAZEN
NOTES CHKD. [illegible] NOTES BY [illegible] DATE 5-68
DATE 6-13-68 INDEXED C.J. CALLI DATE

F.B. 3461 PG. 29

Rods 1 & 2

76S420 S & E-353 9-55

PLEASE RETURN TO
LOS ANGELES COUNTY ENGINEER
700 LOS ANGELES COUNTY ENGINEERING BLDG.

NOTE: ANY ADDITIONS OR CHANGES ON THIS SHEET MUST BE MADE OR CIRCLED IN RED INK, WITH DATE AND NAME OF PERSON MAKING CHANGE.

Do not extend notes this side of this line

B.M.	1ST RUN	DIFF.	2ND RUN	3RD RUN	ADJ. ELEV.	DESCRIPTION
T.P.	608.643					T.P.
+	0.754		0.337			
⊼	609.397	-1.236	-1.236	-1.236		
−	1.990		1.573			
R.H.-2	607.407				607.410	R.H.-2, 1" I.P. w/conc. plg. &
+	0.699		0.798			Bt. spk per F.B. 3461-15
⊼	608.106	-10.760	-10.762	-10.760		
−	11.459		11.560			
T.P.	596.647					T.P.
+	0.185		0.487			
⊼	596.832	-11.438	-11.439	-11.438		
−	11.623		11.926			
T.P.	585.209					T.P.
+	0.188		0.277			
⊼	585.397	-11.249	-11.252	-11.249		
−	11.437		11.529			
T.P.	573.960					T.P.
+	0.441		0.196			
⊼	574.401	-11.272	-11.271	-11.271		
−	11.713		11.467			
T.P.	562.688					T.P.
+	0.216		0.278			
⊼	562.904	-11.108	-11.109	-11.108		
−	11.324		11.387			
T.P.	551.580					T.P.
+	0.646		0.553			
⊼	552.226	-9.018	-9.021	-9.018		
−	9.664		9.574			
P.O.T.-2	542.562				542.566	P.O.T.-2 1" I.P. w/conc. plg. & BT. spk Per F.B. 3461-15

F.B. 3461 Pg. 30

JOB NO. 7995.01 SURVEY OF ROSE HILL PARK NOTES RED

SURVEY BY J.J. BAZEN DATE

NOTES BY J.J.B. DATE 5-68 NOTES CHKD. [illegible] DATE 6-12-68

INDEXED C.J. GALLI DATE

Rod's 21 & 22

765420 S & E-353 9-55

PLEASE RETURN TO
LOS ANGELES COUNTY ENGINEER
700 LOS ANGELES COUNTY ENGINEERING BLDG.

NOTE: ANY ADDITIONS OR CHANGES ON THIS SHEET MUST BE MADE OR CIRCLED IN RED INK, WITH DATE AND NAME OF PERSON MAKING CHANGE.

Do not extend notes this side of this line

NOTES RED _____ JOB NO. 9775.01 SURVEY OF Rose Hill Park
DATE _____ SURVEY BY J. L. BRAZEN
NOTES CHKD. L.L.P. NOTES BY J. L. B. DATE 5-1-68
DATE 6-11-68 INDEX C.H. CARTE DATE 5-1-68 Rose 21 1/2

F.B. 3461 Pg. 31

B.M.	1ST RUN	DIFF.	2ND RUN	3RD RUN	ADJ. ELEV.	DESCRIPTION
P.O.T.-2	542.562				542.566	P.O.T.-2 per F.B. 3461-30
+	2.292		2.430			
⊼	544.854	-3.493	-3.494	-3.493		
−	5.785		5.924			
T.P.	539.069					T.P.
+	4.104		3.982			
⊼	543.173	-2.907	-2.905	-2.905		
−	7.011		6.887			
T.P.	536.162					T.P.
+	~~1.774~~ 1.645	3.175	1.774	1.878		
⊼	537.936	~~3.168~~	-3.175	-3.174	-3.174	
−	~~4.813~~ 4.949		4.949	5.052		
T.P.	532.987					T.P.
+	6.771		6.446			
⊼	539.758	+5.694	+5.691	+5.695		
−	1.077		0.755			
RH-15	538.681				538.689	R.H.-15 49.8.5 W. & T., INT. OF BOUNDARY AVE. & FLORIZEL ST. per F.B. 3461-24
+	0.271		0.576			
⊼	538.952	-11.340	-11.340	-11.339		
−	11.611		11.916			
T.P.	527.341					T.P.
+	0.255		0.486			
⊼	527.596	-10.858	-10.857	-10.857		
−	11.113		11.343			
T.P.	516.483					T.P.
+	1.250		1.379			
⊼	517.733	-7.173	-7.175	-7.172		
−	8.423		8.554			
P.O.T.-7	509.310				509.32	P.O.T.-7 P.M., West rim of [illegible] per F.B. 3461-24.

76S420 S & E-3S3 9-55

PLEASE RETURN TO
LOS ANGELES COUNTY ENGINEER
700 LOS ANGELES COUNTY ENGINEERING BLDG.

NOTE: ANY ADDITIONS OR CHANGES ON THIS SHEET MUST BE MADE OR CIRCLED IN RED INK, WITH DATE AND NAME OF PERSON MAKING CHANGE.

Do not extend notes this side of this line F.H.A = MON = 498.90 / 5.43 / 493.47

B.M.	1ST RUN	DIFF.	2ND RUN	3RD RUN	ADJ. ELEV.	DESCRIPTION
P.O.T-7	509.310				509.321	P.O.T.-7 Per pg. 31.
+	0.226		0.352			
⊼	509.536	-11.327	-11.326	-11.326		
-	11.553		11.678			
T.P.	497.983					T.P.
+	0.916		1.088			
⊼	498.899	-4.678	-4.679	-4.677		
-	5.594		5.767			
R.H.-14	493.305				493.318	R.H.-14 L&C.E. tag. ON ⊼ LINE INT. (APPROX. ℄ FLORIZEL ST. 38' FT. W. OF ℄ McKENZIE AVE., per F.B. 3461-23
+	5.688		5.740			
⊼	498.993	+4.678	+4.677	+4.679		
-	1.010		1.063			
T.P.	497.983					T.P.
+	11.473		11.620			
⊼	509.456	+11.234	+11.236	+11.236		
-	0.239		0.384			
T.P.	509.217					T.P.
+	11.894		11.790			
⊼	521.111	+10.803	+10.804	+10.804		
-	1.091		0.986			
T.P.	520.020					T.P.
+	10.941		11.041			
⊼	530.961	+8.749	+8.749	+8.750		
-	2.192		2.292			
T.P.	528.769					T.P.
+	9.072		8.997			
⊼	537.841	+8.156	+8.156	+8.157		
-	0.916		0.841			
T.P.	536.925					T.P.

337

JOB NO. 9995.01 SURVEY OF ROSE HILL PARK NOTES RED.
SURVEY BY J. BAZEN DATE
NOTES BY J.J.B. DATE 5-68 NOTES CHKD. HJD
INDEXED C.J. GALLI DATE 6-12-68

Rod's 21 & 22

F.B. 3461 PG. 32

76S420 S & E-353 9-55

PLEASE RETURN TO
LOS ANGELES COUNTY ENGINEER
700 LOS ANGELES COUNTY ENGINEERING BLDG.

NOTE: ANY ADDITIONS OR CHANGES ON THIS SHEET MUST BE MADE OR CIRCLED IN RED INK, WITH DATE AND NAME OF PERSON MAKING CHANGE.

Do not extend notes this side of this line

B.M.	1ST RUN	DIFF.	2ND RUN	3RD RUN	ADJ. ELEV.	DESCRIPTION
T.P.	536.925					T.P.
+	6.936		6.866			
⊼	543.861	+ 2.214	+ 2.214	+2.214		
−	4.722		4.652			
T.P.	539.139					T.P.
+	6.034		6.102			
⊼	545.173	+3.408	+ 3.408	+3.408		
−	2.626		2.694			
P.O.T-2	542.547				542.566	P.O.T.-2. Per pg. 30.
+	11.823		11.746			
⊼	554.370	+10.800	+ 10.798	+10.800		
−	1.023		0.948			
T.P.	553.347					T.P.
+	11.851		11.782			
⊼	565.198	+10.948	+ 10.949	+10.949		
−	0.903		0.833			
T.P.	564.295					T.P.
+	10.851		11.094			
⊼	575.146	+10.390	+ 10.391	+10.390		
−	0.461		0.703			
T.P.	574.685					T.P.
+	11.554		11.473			
⊼	586.239	+10.907	+ 10.907	+10.907		
−	0.647		0.566			
T.P.	585.592					T.P.
+	11.372		11.232			
⊼	596.964	+9.795	+ 9.796	+9.796		
−	1.577		1.436			
T.P.	595.387					T.P.

NOTES RED _____ JOB NO. 2995.01 SURVEY OF Rose Hill Park
DATE _____ SURVEY BY J. BAZEN
NOTES CHKD. [illegible] NOTES BY [illegible] DATE 5-68
DATE 5-13-68 INDEXED [illegible] DATE

F. B346/ PG. 33

Rodi 21422

769420 S & E-353 9-55

PLEASE RETURN TO
LOS ANGELES COUNTY ENGINEER
700 LOS ANGELES COUNTY ENGINEERING BLDG.

NOTE: ANY ADDITIONS OR CHANGES ON THIS SHEET MUST BE MADE OR CIRCLED IN RED INK, WITH DATE AND NAME OF PERSON MAKING CHANGE.

Do not extend notes this side of this line

JOB NO. 2295.01 SURVEY OF Rose Hill Park NOTES RED
SURVEY BY V. J. B. DATE 5-68 NOTES CHKD HAA
NOTES BY C. J. GALLI DATE DATE 6-13 TP
INDEXED DATE

F.B. 3461 Pg. 34

Rods 21 & 22

B.M.	1ST RUN	DIFF.	2ND RUN	3RD RUN	ADJ. ELEV.	DESCRIPTION
T.P.	595.387					T.P.
+	11.318		11.186			
=	606.705	+10.150	+10.150	+10.150		
−	1.168		1.036			
T.P.	605.537					T.P.
+	9.119		9.073			
=	614.656	+8.684	+8.684	+8.684		
−	0.435		0389			
T.P.	614.221					T.P.
+	10.861		10.755			
=	625.082	+6.897	+6.897	+6.897		
−	3.964		3.858			
R.H.-3	621.118				621.139	R.H.-3 1" I.P. w/conc. p/g.
+	0.939		0.892	0.963		¢ sm. Bt. Spk. per F.B 3461-15
=	622.057	-2.470	-2.464	-2.470	-2.470	
−	3.409		3.356	3.433		
P.O.T.-3	618.648				618.669	P.O.T.-3, 1" I.P. w/conc. p/g.
+	7.543		7.471			¢ sm. Bt., per F.B. 3461-15
=	626.191	+5.039	+5.039	+5.039		
−	2.504		2.432			
T.P.	623.687					T.P.
+	6.571		6.512			
=	630.258	+3.358	+3.361	+3.358		
−	3.213		3.151			
R.H.-4	627.045				627.~~066~~ 09	8-70 amr. R.H.-4, 1" I.P. w/conc. p/g.
+	2.555		2.486			¢ sm. Bt. Spk., per F.B 3461-16
=	629.600	-5.069	-5.072	-5.069		
−	7.624		7.558			
T.P.	621.976					T.P.

76S420 S & E-353 9-55

PLEASE RETURN TO
LOS ANGELES COUNTY ENGINEER
700 LOS ANGELES COUNTY ENGINEERING BLDG.

NOTE: ANY ADDITIONS OR CHANGES ON THIS SHEET MUST BE MADE OR CIRCLED IN RED INK, WITH DATE AND NAME OF PERSON MAKING CHANGE.

Do not extend notes this side of this line

B.M.	1ST RUN	DIFF.	2ND RUN	3RD RUN	ADJ. ELEV.	DESCRIPTION
T.P.	621.976					T.P.
+	2.511 ~~2.539~~		2.511	2.448		
⊼	624.487	-4.673	-4.667	-4.669	-4.667	
−	7.178 ~~7.212~~		7.178	7.117		
R.H.-1	617.309				617.330	R.H.-1 per F.B.3461-29
R.H.-1	617.327	(CORRECTED UP)			617.330	R.H.-1 " " " -29
+	11.666		11.733			
⊼	628.993	+10.989	+10.989	+10.989		
−	0.677		0.744			
T.P.	628.316					T.P.
+	11.667		11.613			
⊼	639.983	+11.359	+11.359	+11.359		
−	0.308		0.254			
T.P.	639.675					T.P.
+	9.395		9.329			
⊼	649.070	+3.945	+3.944	+3.945		
−	5.450		5.385			
R.H.-5	643.620				643.623	R.H.-5, 1" I.P. w/conc. pl. sm. Bt. spk., per F.B.3461-
+	11.695		11.646			
⊼	655.315	+11.262	+11.263	+11.263		
−	0.433		0.383			
T.P.	654.882					T.P.
+	11.964		11.847			
⊼	666.846	+11.581	+11.583	+11.582		
−	0.383		0.264			
T.P.	666.463					T.P.
+	12.003		11.935			
⊼	678.466	+11.646	+11.643	11.646		
−	0.357		0.292			
T.P.	678.109					T.P.

NOTES RED _____ JOB NO. 9995.01 SURVEY OF Ross Hill Park
DATE _____ SURVEY BY J. BREEN
NOTES CHKD. JJA NOTES BY J.J.B. DATE 5-68
DATE 5-13-68 DATE _____

F.B. 3461 PG. 35

Rods 21 & 22

768420 S & E-353 9-55

PLEASE RETURN TO
LOS ANGELES COUNTY ENGINEER
700 LOS ANGELES COUNTY ENGINEERING BLDG.

NOTE: ANY ADDITIONS OR CHANGES ON THIS SHEET MUST BE MADE OR CIRCLED IN RED INK, WITH DATE AND NAME OF PERSON MAKING CHANGE.

Do not extend notes this side of this line

B.M.	1ST RUN	DIFF.	2ND RUN	3RD RUN	ADJ. ELEV.	DESCRIPTION
T.P.	678.109					T.P.
+	11.490		11.547			
⊼	689.599	+11.095	+11.094	+11.095		
−	0.395		0.453			
T.P.	689.204					T.P.
+	11.492		11.443			
⊼	700.696	+11.154	+11.153	+11.154		
−	0.338		0.290			
T.P.	700.358					T.P.
+	11.676		11.641			
⊼	712.034	+11.276	+11.277	+11.277		
−	0.400		0.364			
T.P.	711.634					T.P.
+	11.949		11.892			
⊼	723.583	+11.573	+11.574	+11.574		
−	0.376		0.318			
T.P.	723.207					T.P.
+	11.625		11.579			
⊼	734.832	+11.091	+11.091	+11.091		
−	0.534		0.488			
T.P.	734.298					T.P.
+	10.294		10.217			
⊼	744.592	+9.240	+9.240	+9.240		
−	1.054		0.977			
T.P.	743.538					T.P.
+	8.183		8.091			
⊼	751.721	+6.755	+6.754	+6.755		
−	1.428		1.337			
P.O.T.-4	750.293				750.300	P.O.T.-4, 1" I.P. w/conc. plg. & Bt. spk. per F.B. 3461-17

F.B. 3461 PG. 36

JOB NO. 7995.01 SURVEY OF ROSE HILL PARK NOTES RED.
SURVEY BY J. BAZEN DATE
NOTES BY J.J.B. DATE 5-68 NOTES CHKD. HJA
INDEXED C.J. GALLI DATE DATE 6-13 TP

Rods 21 & 22

76S420 S & E-353 9-55

PLEASE RETURN TO
LOS ANGELES COUNTY ENGINEER
[illegible]00 LOS ANGELES COUNTY ENGINEERING BLDG.

NOTE: ANY ADDITIONS OR CHANGES ON THIS SHEET MUST BE MADE OR CIRCLED IN RED INK, WITH DATE AND NAME OF PERSON MAKING CHANGE.

Do not extend notes this side of this line

B.M.	1ST RUN	DIFF.	2ND RUN	3RD RUN	ADJ. ELEV.	DESCRIPTION
P.O.T.-4	750.293				750.300	P.O.T.-4, per pg. 36,
+	11.873		11.846			
⊼	762.166	+11.561	+11.563	+11.562		
−	0.312		0.283			
T.P.	761.854					T.P.
+	11.223		11.074			
⊼	773.077	+10.521	+10.518	+10.521		
−	0.702		0.556			
R.H.-6	772.375				772.383	R.H.-6 1" I.P. w/conc. pl
+	11.022		10.973			Bt. spk., per F.B. 3461-17
⊼	783.397	+10.760	+10.761	+10.761		
−	0.262		0.212			
T.P.	783.135					T.P.
+	11.174		11.048			
⊼	794.309	+10.835	+10.835	+10.835		
−	0.339		0.213			
T.P.	793.970					T.P.
+	11.433		11.279			
⊼	805.403	+10.616	+10.618	+10.617		
−	0.817		0.661			
T.P.	804.586					T.P.
+	5.748		5.700			
⊼	810.334	+1.515	+1.514	+1.515		
−	4.233		4.186			
P.O.T.-5	806.101				806.111	P.O.T.-5 1" I.P. w/conc. p
+	11.081		11.042			& sm. Bt. spk., per F.B. 3[illegible] 18
⊼	817.182	+10.844	+10.843	+10.844		
−	0.237		0.199			
T.P.	816.945					

NOTES RED _____ JOB NO. 9995.01 SURVEY OF Rose Hill Park
DATE _____ SURVEY BY J. BAZEN
NOTES CHKD. [illegible] NOTES BY _____ DATE 5-68
DATE 6-13-68 INDEXED C.J. CALLI DATE

F.B. 3461 PG. 37

Rods -1 & 2

765420 S & E-343 9-55

PLEASE RETURN TO
LOS ANGELES COUNTY ENGINEER
700 LOS ANGELES COUNTY ENGINEERING BLDG.

NOTE: ANY ADDITIONS OR CHANGES ON THIS SHEET MUST BE MADE OR CIRCLED IN RED INK, WITH DATE AND NAME OF PERSON MAKING CHANGE.

Do not extend notes this side of this line

JOB NO. 9925.0 SURVEY OF Rose Hills Park NOTES RED
SURVEY BY J. BAZEN DATE
NOTES BY J. B. DATE 5-68 NOTES CHKD. AJA
INDEXED C.J. GALLI DATE DATE 6-13-68

F.B. 5461 PG. 38

Rods 21422

B.M.	1ST RUN	DIFF.	2ND RUN	3RD RUN	ADJ. ELEV.	DESCRIPTION
T.P.	816.945					T.P.
+	11.856		11.828			
⋏	828.801	+11.475	+11.476	+11.476		
−	0.381		0.352			
T.P.	828.420					T.P.
+	11.540		11.521			
⋏	839.960	+11.186	+11.188	+11.187		
−	0.354		0.333			
T.P.	839.606					T.P.
+	10.458		10.396			
⋏	850.064	+8.491	+9.491	+8.491		
−	1.967		1.905			
R.H.-7	848.097				848.109	R.H.-7, 1" I.P. w/conc. p/g & sm. BT. spk., per F.B. 3461-18
+	1.498		1.423			
⋏	849.595	−10.204	−10.201	−10.203		
−	11.702		11.624			
T.P.	837.893					T.P.
+	0.614		0.517			
⋏	838.507	−10.383	−10.382	−10.382		
−	10.997		10.899			
T.P.	827.510					T.P.
+	1.309		1.096			
⋏	828.819	−9.900	−9.899	−9.899		
−	11.209		10.995			
T.P.	817.610					T.P.
+	0.763		0.670			
⋏	818.373	−10.509	−10.509	−10.509		
−	11.272		11.179			
T.P.	807.101					T.P.

76S420 S & E-353 9-55

PLEASE RETURN TO
LOS ANGELES COUNTY ENGINEER
700 LOS ANGELES COUNTY ENGINEERING BLDG.

NOTE: ANY ADDITIONS OR CHANGES ON THIS SHEET MUST BE MADE OR CIRCLED IN RED INK, WITH DATE AND NAME OF PERSON MAKING CHANGE.

Do not extend notes this side of this line

B.M.	1ST RUN	DIFF.	2ND RUN	3RD RUN	ADJ. ELEV.	DESCRIPTION
T.P.	807.101					T.P.
+	3.739		3.643			
⊼	810.840	+0.315	+0.314	+.315		
−	3.424		3.329			
R.H.-8	807.416				807.431	R.H.-8 1" I.P. w/conc. [illegible] & sm. Bt. spk., Per F.B. 3461 [illegible]
+	7.726		7.647			
⊼	815.142	+7.261	+7.263	+7.262		
−	0.465		0.384			
T.P	814.677					T.P.
+	~~11.560~~ 11.522		11.522	11.672		
⊼	826.199	+11.057	+11.068	+11.066	+11.068	
−	~~0.503~~ 0.454		0.454	0.606		
T.P.	825.745					T.P.
+	11.604		11.529			
⊼	837.349	+10.887	+10.886	+10.887		
−	0.717		0.643			
T.P.	836.632					T.P.
+	11.536		11.488			
⊼	848.168	+11.185	+11.184	+11.185		
−	0.351		0.304			
T.P.	847.817					T.P.
+	11.528		11.475			
⊼	859.345	+11.220	+11.219	+11.220		
−	0.308		0.256			
T.P.	859.037					T.P.
+	11.920		11.868			
⊼	870.957	+11.326	+11.325	+11.326		
−	0.594		0.543			
T.P.	870.363					T.P.

NOTES RED _____ JOB NO. 9995.01 SURVEY OF Rose Hill Park
DATE _____ SURVEY BY J. BAZEN
NOTES CHKD. [illegible] NOTES BY J. J. R. DATE 5-3-8
DATE 6-13-68 INDEXED C. J. CALLI DATE

F. B. 3461 PG. 39

Roads 21 & 22

765420 S & E-353 9-55

PLEASE RETURN TO
LOS ANGELES COUNTY ENGINEER
700 LOS ANGELES COUNTY ENGINEERING BLDG.

NOTE: ANY ADDITIONS OR CHANGES ON THIS SHEET MUST BE MADE OR CIRCLED IN RED INK, WITH DATE AND NAME OF PERSON MAKING CHANGE.

Do not extend notes this side of this line

F.B. 3461 Pg. 40

JOB NO. 2995.01 SURVEY OF Rose Hill Park NOTES RED. DATE

SURVEY BY J.J.B. BAZEN NOTES CHKD. DATE 6-13-68

NOTES BY J.J.B. DATE 5-68

INDEXED C.J. GALLI DATE

Rods 21 & 22

B.M.	1ST RUN	DIFF.	2ND RUN	3RD RUN	ADJ. ELEV.	DESCRIPTION
T.P.	870.363					T.P.
+	11.957		11.897			
=	882.320	+11.634	+11.635	+11.635		
−	0.323		0.262			
U.S.G.S. ALH. A-1	881.997				882.014	U.S.G.S. TRIANG. STA. "SYCAMORE" ALH. A-1) stp. 4" br. disk, FL. per F.B. 3461-19
+	1.465		1.404			
=	883.462	-9.522	-9.521	-9.521		
−	10.987		10.925			
T.P.	872.475					T.P.
+	0.544		0.471			
=	873.019	-7.615	-7.615	-7.615		
−	8.159		8.086			
T.P.	864.860					T.P.
+	5.632		5.572			
=	870.492	+1.679	+1.679	+1.679		
−	3.953		3.893			
R.H.-10	866.539				866.557	R.H.-10, 1" I.P. w/conc. plg. & sm. bf. spk. per F.B. 3461-20
+	0.957		0.906			
=	867.496	-10.383	-10.382	-10.382		
−	11.340		11.288			
T.P.	856.156					T.P.
+	0.935		0.849			
=	857.091	-10.337	-10.335	-10.336		
−	11.272		11.184			
T.P.	845.819					T.P.
+	0.245		0.194			
=	846.064	-11.572	-11.572	-11.572		
−	11.817		11.766			
T.P.	834.247					T.P.

76S420 S & E-353 9-55

PLEASE RETURN TO
LOS ANGELES COUNTY ENGINEER
700 LOS ANGELES COUNTY ENGINEERING BLDG.

NOTE: ANY ADDITIONS OR CHANGES ON THIS SHEET MUST BE MADE OR CIRCLED IN RED INK, WITH DATE AND NAME OF PERSON MAKING CHANGE.

Do not extend notes this side of this line

B.M.	1ST RUN	DIFF.	2ND RUN	3RD RUN	ADJ. ELEV.	DESCRIPTION
T.P.	834.247					T.P.
+	0.550		0.519			
⊼	834.797	-10.719	-10.718	-10.718		
−	11.269		11.237			
T.P.	823.528					T.P.
+	0.336		0.254			
⊼	823.864	-11.468	-11.469	-11.468		
−	11.804		11.723			
T.P.	812.060					T.P.
+	0.305		0.247			
⊼	812.365	-11.193	-11.193	-11.193		
−	11.498		11.440			
T.P.	800.867					T.P.
+	0.463		0.407			
⊼	801.330	-10.589	-10.590	-10.589		
−	11.052		10.997			
T.P.	790.278					T.P.
+	0.333		0.289			
⊼	790.611	-11.169	-11.168	-11.168		
−	11.502		11.457			
T.P.	779.109					T.P.
+	1.046		0.988			
⊼	780.155	-10.550	-10.549	-10.549		
−	11.596		11.537			
T.P.	768.559					T.P.
+	0.256		0.225			
⊼	768.815	-11.315	-11.312	-11.314		
−	11.571		11.537			
T.P.	757.244					T.P.

NOTES RED. _____ JOB NO. 9995.01 SURVEY OF Rose Hill Park
DATE _____ SURVEY BY J.B. Azen
NOTES CHKD. _____ NOTES BY J.J.R. DATE 5-68
DATE _____ INDEXED C.J. Galli DATE _____

F. B. 3461 PG. 41

Rods 21422

768420 S & E-353 9-55

PLEASE RETURN TO
LOS ANGELES COUNTY ENGINEER
700 LOS ANGELES COUNTY ENGINEERING BLDG.

NOTE: ANY ADDITIONS OR CHANGES ON THIS SHEET MUST BE MADE OR CIRCLED IN RED INK, WITH DATE AND NAME OF PERSON MAKING CHANGE.

Do not extend notes this side of this line

B.M.	1ST RUN	DIFF.	2ND RUN	3RD RUN	ADJ. ELEV.	DESCRIPTION
T.P.	757.244					T.P.
+	1.476		1.417			
⊼	758.720	-6.966	-6.966	-6.966		
−	8.442		8.383			
R.H.-11	750.278				750.302	R.H.-11, 1" I.P. w/conc. plg. & sm. BT. spk. per F.B. 3461-20
+	0.703		0.618			
⊼	750.981	-10.581	-10.580	-10.580		
−	11.284		11.198			
T.P.	739.697					T.P.
+	0.546		0.474			
⊼	740.243	-11.251	-11.252	-11.251		
−	11.797		11.726			
T.P.	728.446					T.P.
+	0.353		0.288			
⊼	728.799	-11.241	-11.239	-11.240		
−	11.594		11.527			
T.P.	717.205					T.P.
+	0.344		0.392			
⊼	717.549	-11.108	-11.105	-11.107		
−	11.452		11.497			
T.P.	706.097					T.P.
+	1.187		1.038			
⊼	707.284	-10.558	-10.558	-10.558		
−	11.745		11.596			
T.P.	695.539					T.P.
+	0.377		0.296			
⊼	695.916	-11.415	-11.412	-11.414		
−	11.792		11.708			
T.P.	684.124					T.P.

F.B. 3461 PG. 42

JOB NO. 9995.01 SURVEY OF Rose Hill Park NOTES RED.
SURVEY BY J. Bazen DATE
NOTES BY J.J.B. DATE 5-68 NOTES CHKD. HJA
INDEXED C.J. Gall DATE DATE 6-13-68

Rod's 21 & 22

76S420 S & E-353 9-55

PLEASE RETURN TO
LOS ANGELES COUNTY ENGINEER
700 LOS ANGELES COUNTY ENGINEERING BLDG.

NOTE: ANY ADDITIONS OR CHANGES ON THIS SHEET MUST BE MADE OR CIRCLED IN RED INK, WITH DATE AND NAME OF PERSON MAKING CHANGE.

Do not extend notes this side of this line

B.M.	1ST RUN	DIFF.	2ND RUN	3RD RUN	ADJ. ELEV.	DESCRIPTION
T.P.	684.124					T.P.
+	0.583		0.509			
⊼	684.707	-10.913	-10.914	-10.913		
−	11.496		11.423			
T.P.	673.211					T.P.
+	0.625		0.403			
⊼	673.836	-10.933	-10.933	-10.933		
−	11.558		11.336			
T.P.	662.278					T.P.
+	0.573		0.482			
⊼	662.851	-10.952	-10.952	-10.952		
−	11.525		11.434			
R.H.-12	651.326				651.354	R.H.-12, 1" I.P. w/conc. [illegible] & sm. Bt. spk., per F.B. 3[illegible]
+	0.297		0.204			
⊼	651.623	-11.561	-11.560	-11.560		
−	11.858		11.764			
T.P.	639.765					T.P.
+	0.285		0.226			
⊼	640.050	-11.252	-11.251	-11.251		
−	11.537		11.477			
T.P.	628.513					T.P.
+	0.424		0.368			
⊼	628.937	-10.961	-10.962	-10.961		
−	11.385		11.330			
T.P.	617.552					T.P.
+	0.365		0.290			
⊼	617.917	-11.255	-11.254	-11.254		
−	11.620		11.544			
T.P.	606.297					T.P.

NOTES RED _____ JOB NO. 2[illegible]5.01 SURVEY OF ROSE HILL PARK
DATE _____ SURVEY BY J. BAZEN
NOTES CHKD. HJB NOTES BY J.J.B. DATE [illegible]-68
DATE 6-13-68 INDEXED C.J. GALLI DATE

F.B. 3461 PG. 43

Rod [illegible]

768420 S & E-353 9-55

PLEASE RETURN TO
LOS ANGELES COUNTY ENGINEER
700 LOS ANGELES COUNTY ENGINEERING BLDG.

NOTE: ANY ADDITIONS OR CHANGES ON THIS SHEET MUST BE MADE OR CIRCLED IN RED INK, WITH DATE AND NAME OF PERSON MAKING CHANGE.

Do not extend notes this side of this line

JOB NO. 9995.01 SURVEY OF ROSE HILL PARK NOTES RED.
SURVEY BY V. BAZEN DATE NOTES CHKD. WLH
NOTES BY V.J.B. DATE 5-68 DATE 6-13-68
INDEXED Ed. GALLI DATE
F.B. 3461 Pg. 44
Rods 21 & 22.

B.M.	1ST RUN	DIFF.	2ND RUN	3RD RUN	ADJ. ELEV.	DESCRIPTION
T.P.	606.297					
+	0.474		0.448			
⊼	606.771	-11.104	-11.106	-11.104		
−	11.578		11.554			
T.P.	595.193					
+	0.507		0.443			
⊼	595.700	-11.153	-11.154	-11.153		
−	11.660		11.597			
T.P.	584.040					
+	0.366		0.286			
⊼	584.406	-10.566	-10.564	-10.565		
−	10.932		10.850			
T.P.	573.474					
+	1.706		1.659			
⊼	575.180	-3.360	-3.361	-3.360		
−	5.066		5.020			
T.B.M. #2	570.114				570.146	T.B.M. #2 3" BT. SPK IN E. cb. MONTEREY Rd. ON control line Prod. from P.O.T.-6 THru P.O.T.-6A per F.B. 3461 - 10
+	0.744		0.620			
⊼	570.858	-8.880	-8.878	-8.880		
−	9.624		9.478			
T.P.	561.234					
+	0.512		0.423			
⊼	561.746	-9.492	-9.489	-9.492	551.774	
−	10.004		9.912			551.774 (60)
B.M. 11-05909	551.742					L.A.City B.M. 11-05909, (ALH-B-1A.) Fd. Hex bar. MON. IN WLY WLK TO MONTEREY RD per F.B. 3461 - 10
+	6.989		6.655			
⊼	558.731	+0.347	+0.347			
−	6.642		6.508			552.128 (60)
B.M. 11-05910	552.089				552.128	L.A.City B.M. 11-05910, spk. IN W. cb. Monterey Rd. opp ctr. WLK. Ho. # 4019.

76S420 S & E-353 9-55

PLEASE RETURN TO
LOS ANGELES COUNTY ENGINEER
700 LOS ANGELES COUNTY ENGINEERING BLDG.

NOTE: ANY ADDITIONS OR CHANGES ON THIS SHEET MUST BE MADE OR CIRCLED IN RED INK, WITH DATE AND NAME OF PERSON MAKING CHANGE.

Do not extend notes this side of this line

B.M.	1ST RUN	DIFF.	2ND RUN	3RD RUN	ADJ. ELEV.	DESCRIPTION
T.B.M. #2	570.114				570.146	T.B.M. #2 Bt. spk IN E. Cb. [illegible]
+	8.832		8.866			MONTEREY Rd. per F.B. 346[illegible]
⊼	578.946	+6.655	+6.653	+6.655		
−	2.177		2.213			
T.P.	576.769					T.P.
+	7.866		7.906			
⊼	584.635	+7.450	+7.449	+7.450		
−	0.416		0.457			
P.O.T.-6	584.219				584.251	P.O.T.-6 1" J.P. w/conc. plg. [illegible]
+	11.766		11.545			Bt. spk. per F.B. 3461-21
⊼	595.985	+11.009	+11.008	+11.009		
−	0.757		0.537			
T.P.	595.228					T.P.
+	11.353		11.258			
⊼	606.581	+10.996	+10.994	+10.996		
−	0.357		0.264			
T.P.	606.224					T.P.
+	11.444		11.399			
⊼	617.668	+10.988	+10.988	+10.988		
−	0.456		0.411			
T.P.	617.212					T.P.
+	11.476		11.391			
⊼	628.688	+10.032	+10.034	+10.033		
−	1.444		1.357			
T.P.	627.244					T.P.
+	10.397		10.282			
⊼	637.641	+8.242	+8244	+8.242	~~+8.242~~	
−	2.155		2.038			
T.P.	635.486					T.P.

NOTES RED _____ JOB NO. 9995.01 SURVEY OF Rose Hill Park
DATE _____ SURVEY BY J.J. BAZEN
NOTES CHKD. [illegible] NOTES BY [illegible] DATE 5-68
DATE 6-13-68 INDEXED C.J. GALLI DATE

F.B. 3461 PG. 45

Rods 21 & 22

766420 S & E-353 9-55

PLEASE RETURN TO
LOS ANGELES COUNTY ENGINEER
700 LOS ANGELES COUNTY ENGINEERING BLDG.

NOTE: ANY ADDITIONS OR CHANGES ON THIS SHEET MUST BE MADE OR CIRCLED IN RED INK, WITH DATE AND NAME OF PERSON MAKING CHANGE.

Do not extend notes this side of this line

JOB NO. 2225.01 SURVEY OF Rose Hill Park NOTES RED.
SURVEY BY J.J. BAZEN DATE
NOTES BY J.J.B. DATE 5-68 NOTES CHKD.
INDEXED C.J. GALLI DATE JUN 7 '68 DATE

F.B. 3461 PG. 46

Rods 21 & 22

B.M.	1ST RUN	DIFF.	2ND RUN	3RD RUN	ADJ. ELEV.	DESCRIPTION
T.P.	635.486					T.P.
+	5.054		4.984			
⊼	640.540	+2.042	+2.042	+2.042		
−	3.012		2.942			
R.H.-13	637.528				637.561	R.H.-13 1" I.P. w/conc. plg. & sm. bk. spk. per F.B. 3461 + 22
+	2.247		2.164			
⊼	639.775	−7.489	−7.490	−7.489		
−	9.736		9.654			
T.P.	630.039					T.P.
+	11.132		11.082			
⊼	641.171	+1.047	+1.045	+1.047		
−	10.085		10.037			
T.P.	631.086					T.P.
+	8.526					
⊼	639.612	−3.338	−3.335	−3.338		
−	11.864					
T.P.	627.748					T.P.
+	0.311		0.285			
⊼	628.059	−10.45	−10.451	−10.451		
−	10.762		10.736			
R.H.-1	617.297				617.330	R.H-1, Per pg. 29.

4

Notes Ck'd by	Survey of ROSE HILL PARK
Map No.	JN 9995.01 Tape 0214 Std 68 °F
Office Work	Surveyed by [illegible]
Checked	Notes [illegible] Date [illegible]
Date	Indexed C. J. GALLI FEB 0 7 '69

F.B. 3461 PG. 47

ROSE HILL PARK
J.N. 9995.01

SURVEY TO ESTABLISH ℄ INTER. OF PROPOSED PARK ROAD AND MONTEREY RD.

REF.:
F.B. 3461 - 9, 10, 21
L.A.C.E. F.B. 12804 - 56, 58, 59
L.A.C.E. F.B. 10664 - 184, 185

OFFICE REF. = LETTER 5075A

JAN. 30TH, 1969
HOBSON
OCHSNER
GOODWIN
CROWDER

Note: Any Additions or Changes on this Sheet Must be Made or Circled in Red Ink With Date and Name of Person Making Change.

Do not extend this side of this line.

PLEASE RETURN TO
LOS ANGELES COUNTY ENGINEER
403 LOS ANGELES COUNTY ENGINEERING BLDG.

76F3098 CE #310 9-67

F.B. 3461 Pg. 48

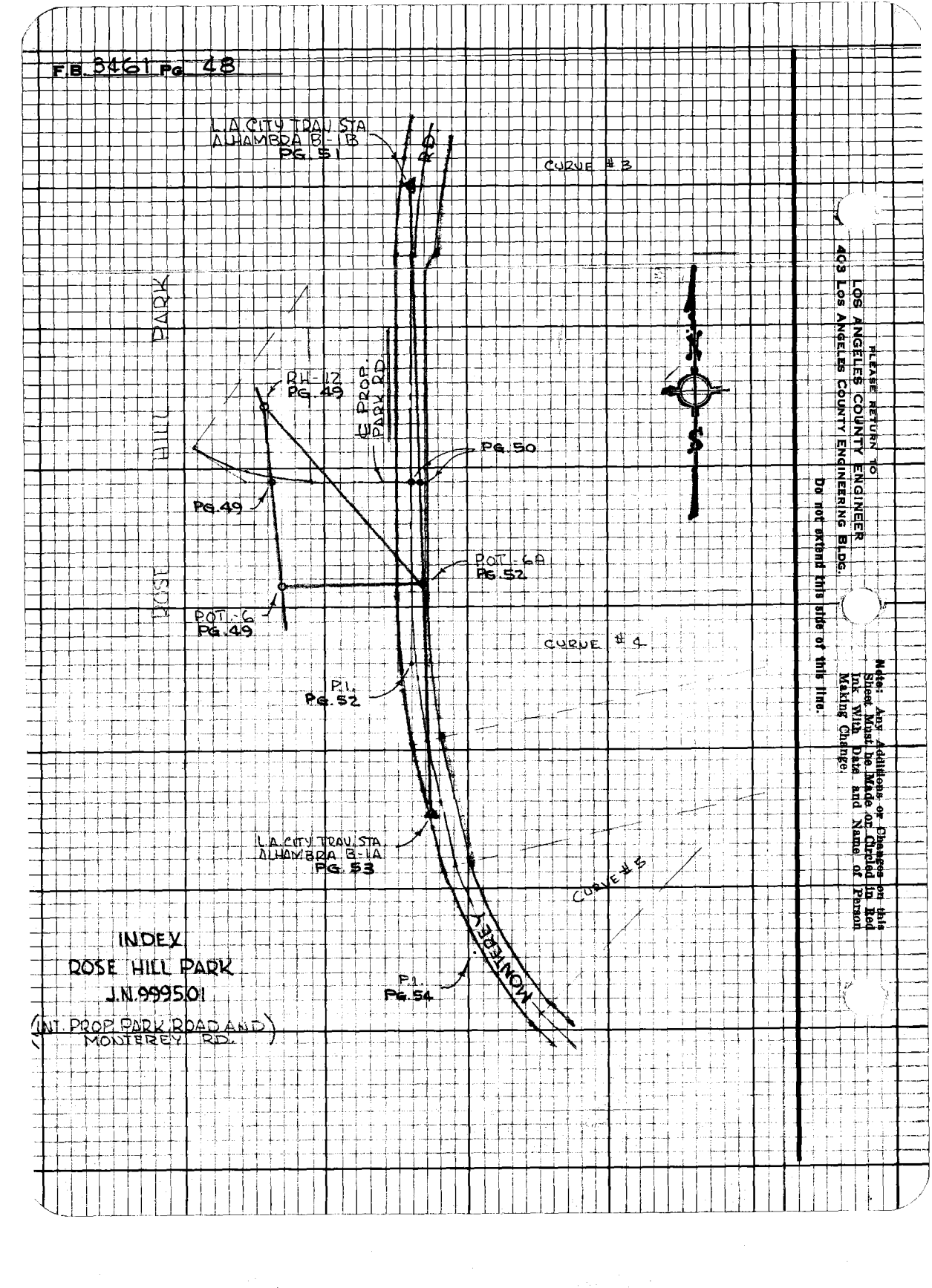

PLEASE RETURN TO
LOS ANGELES COUNTY ENGINEER
403 Los Angeles County Engineering Bldg.

Do not extend this side of this line.

Note: Any Additions or Changes on this Sheet Must be Made or Copied in Red Ink With Date and Name of Person Making Change.

Notes Ck'd by	Survey of	F.B. 3461 Pg. 49
Map No.	99950 Tape 0214 Std 68 FT	
Office Work	Surveyed by	
Checked	Notes K.D.T. Date 1-28-67	
Date	Indexed C. J. GALLI	

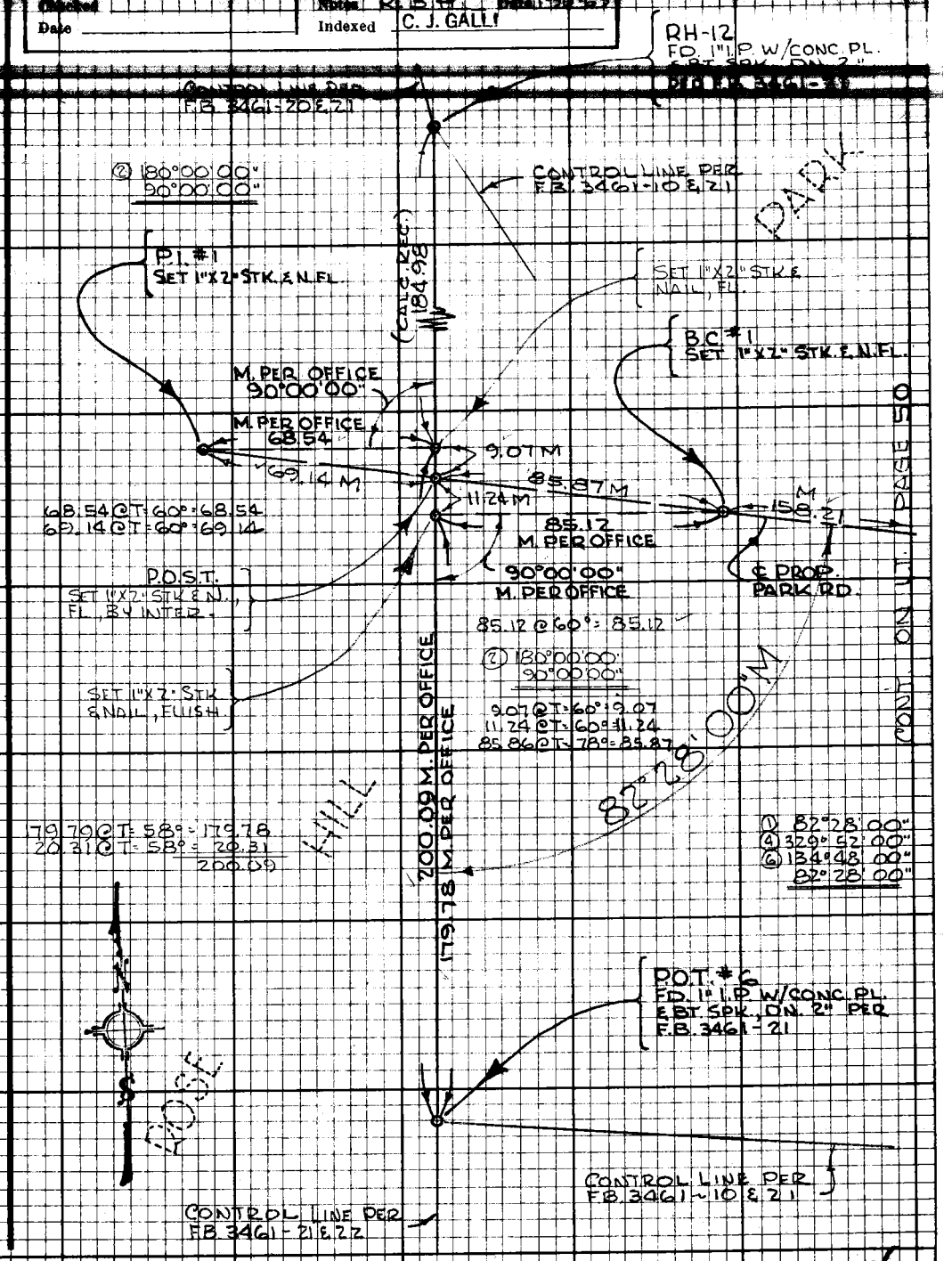

Note: Any Additions or Changes on this Sheet Must be Made or Circled in Red Ink With Date and Name of Person Making Change.

Do not extend this side of this line.

PLEASE RETURN TO
LOS ANGELES COUNTY ENGINEER
403 LOS ANGELES COUNTY ENGINEERING BLDG.

16F3098 CE #310 9-67

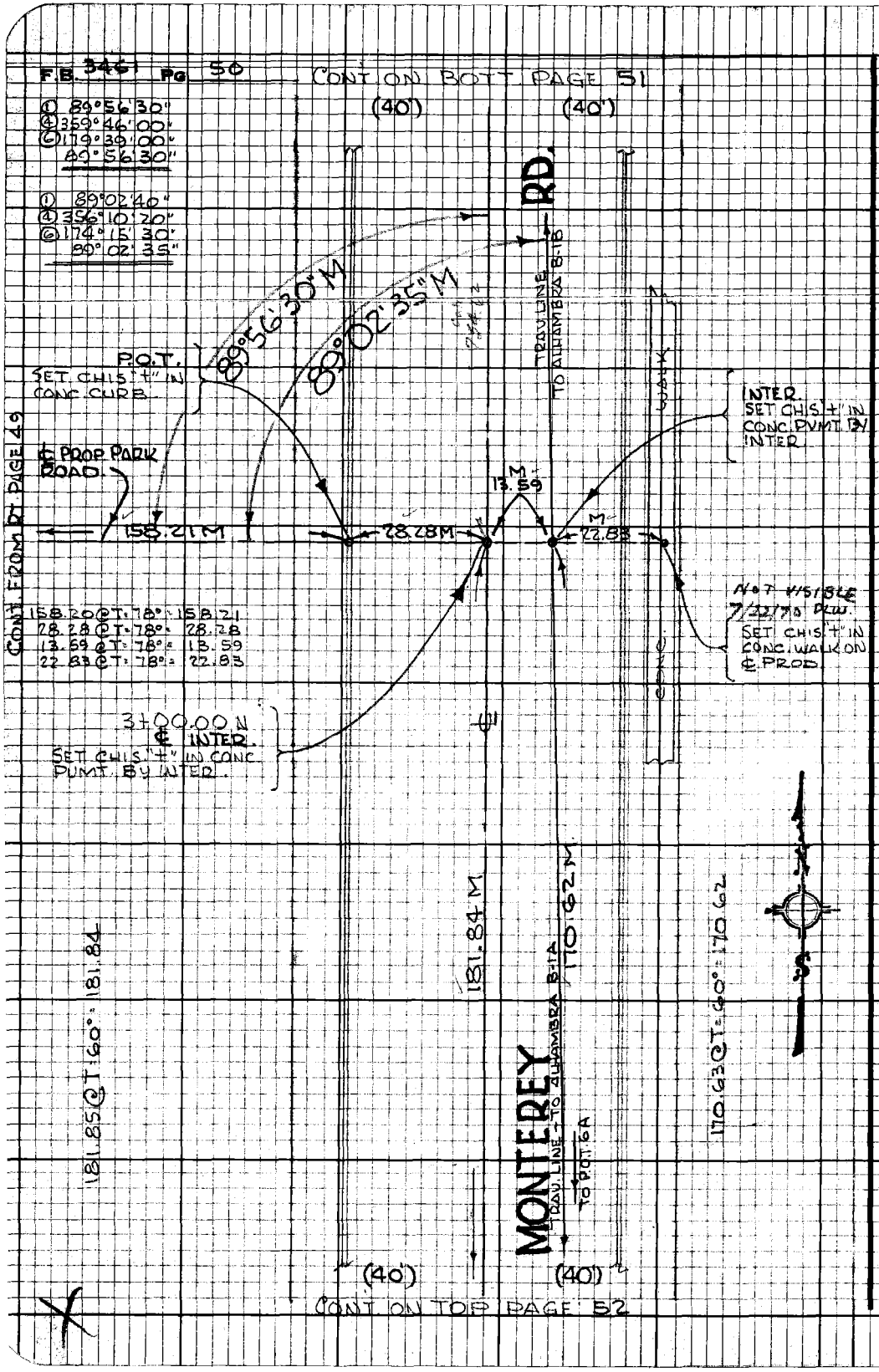

PLEASE RETURN TO
LOS ANGELES COUNTY ENGINEER
403 LOS ANGELES COUNTY ENGINEERING BLDG.

Do not extend this side of this line.

Note: Any Additions or Changes on this Sheet Must be Made or Circled in Red Ink With Date and Name of Person Making Change.

Notes Ck'd by	Survey of ROSE HILL PARK
Map No.	IN 2995.01 Tang 0214 Std 58 °F
Office Work	Surveyed by
Checked	Notes [illegible] Date [illegible]
Date	Indexed C. J. GALLI

F.B. 3461 Pg. 51

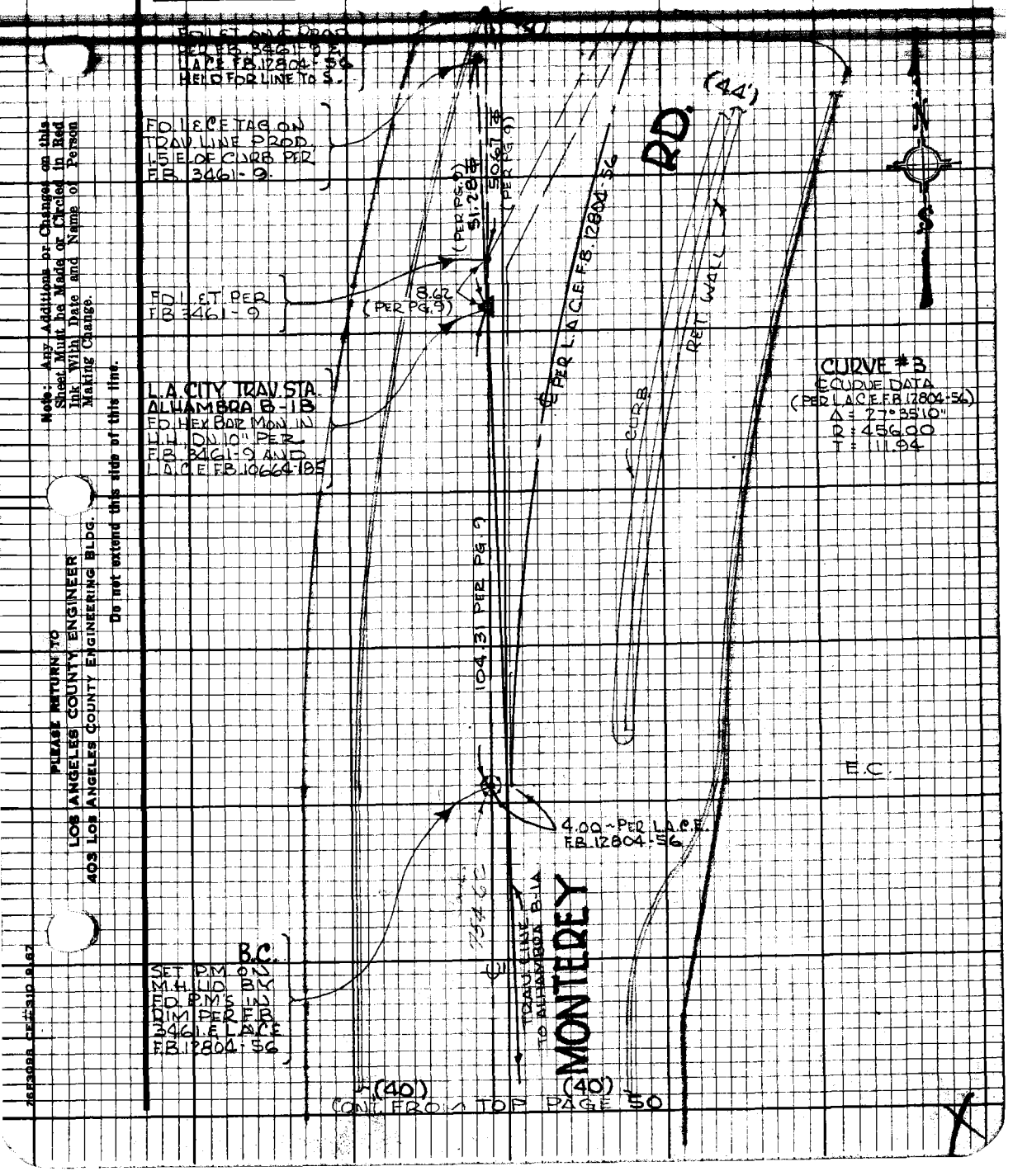

Note: Any Additions or Changes on this Sheet Must be Made or Circled in Red Ink With Date and Name of Person Making Change.

Do not extend this side of this line.

PLEASE RETURN TO
LOS ANGELES COUNTY ENGINEER
403 LOS ANGELES COUNTY ENGINEERING BLDG.

76F3098 CE #310 9-67

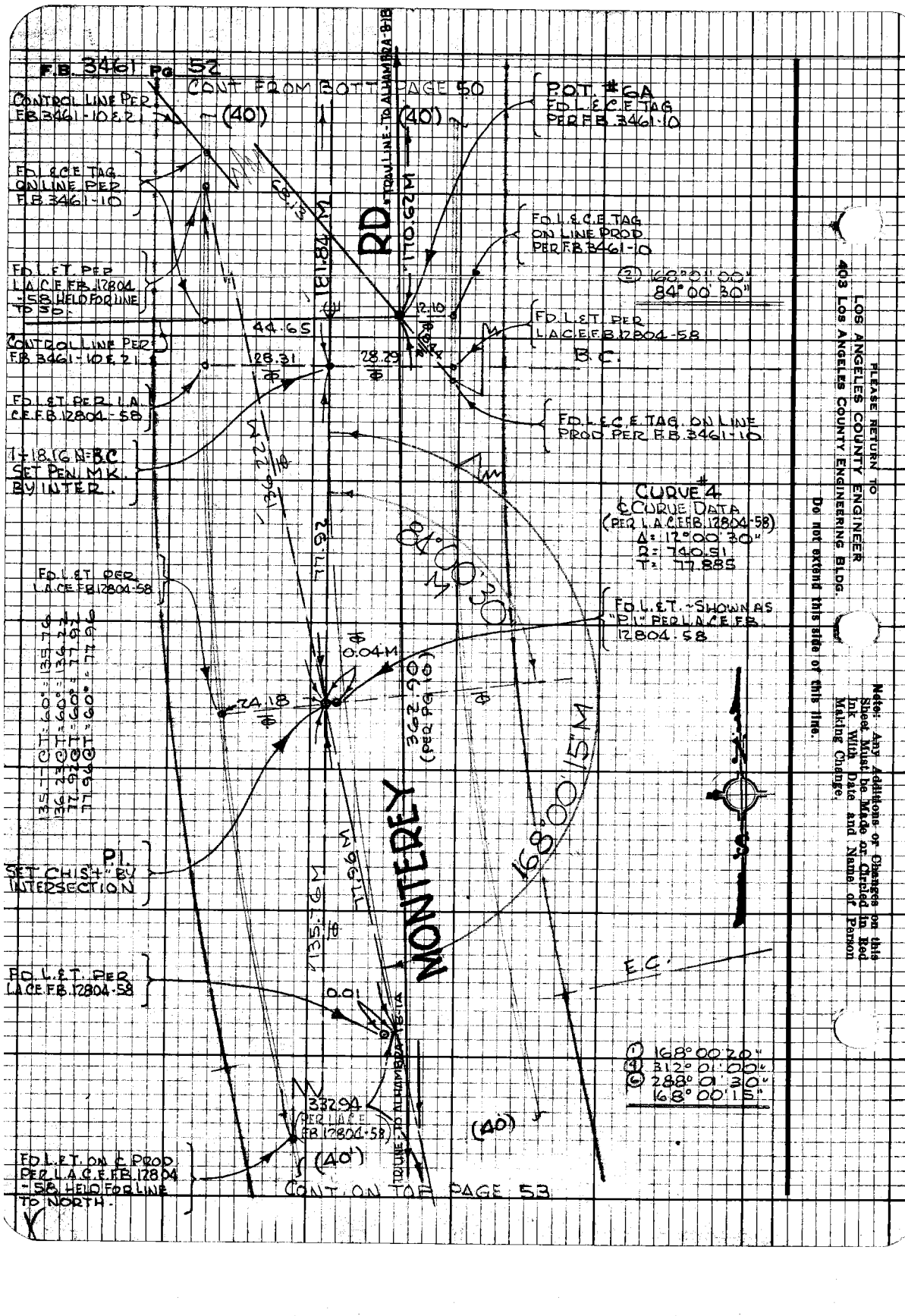
F.B. 3461 Pg 52
CONT FROM BOTT PAGE 50
CONTROL LINE PER F.B. 3461-10 & 21
(40')
(40')
P.O.T. #6A
FD. L. & C.E. TAG PER F.B. 3461-10
FD. L. & C.E. TAG ON LINE PER F.B. 3461-10
RD.
TRAV LINE - TO ALHAMBRA - B-1B
170.62 M
181.84 M
68.13
FD. L. & C.E. TAG ON LINE PROD PER F.B. 3461-10
FD. L. & T. PER L.A.C.E. F.B. 12804-58 HELD FOR LINE TO SO.
② 168°01'00"
84°00'30"
12.10
44.65
FD. L. & T. PER L.A.C.E. F.B. 12804-58
CONTROL LINE PER F.B. 3461-10 & 21
28.31
28.29
B.C.
FD. L. & T. PER L.A.C.E. F.B. 12804-58
FD. L. & C.E. TAG ON LINE PROD PER F.B. 3461-10
1+18.16 N = B.C. SET PEN. MK. BY INTER.
136.22 M
77.92
84°00'30" M
CURVE #4
℄ CURVE DATA
(PER L.A.C.E. F.B. 12804-58)
Δ = 12°00'30"
R = 740.51
T = 77.885
FD. L. & T. PER L.A.C.E. F.B. 12804-58
FD. L. & T. - SHOWN AS "P.I." PER L.A.C.E. F.B. 12804-58
0.04 M
24.18
362.90 (PER PG 10)
135.76 M
77.96 M
MONTEREY
168°00'15" M
P.I. SET CHIS + "B" INTERSECTION
E.C.
FD. L. & T. PER L.A.C.E. F.B. 12804-58
0.01
① 168°00'20"
④ 312°01'00"
⑥ 288°01'30"
168°00'15"
332.94 PER L.A.C.E. F.B. 12804-58
(40')
(40')
TRUNE - TO ALHAMBRA - B-1A
FD. L. & T. ON ℄ PROD PER L.A.C.E. F.B. 12804-58 HELD FOR LINE TO NORTH.
CONT. ON TOP PAGE 53
PLEASE RETURN TO
LOS ANGELES COUNTY ENGINEER
403 LOS ANGELES COUNTY ENGINEERING BLDG.
Do not extend this side of this line.
Note: Any Additions or Changes on this Sheet Must be Made or Circled in Red Ink With Date and Name of Person Making Change.

Notes Ck'd by	Survey of ROSE HILL PARK
Map No.	IN [illegible] Tape [illegible] Std 62 °F
Office Work	Surveyed by DBL
Checked	Notes [illegible] Date
Date	Indexed J. GALLI

F.B. 3461 Pg. 53

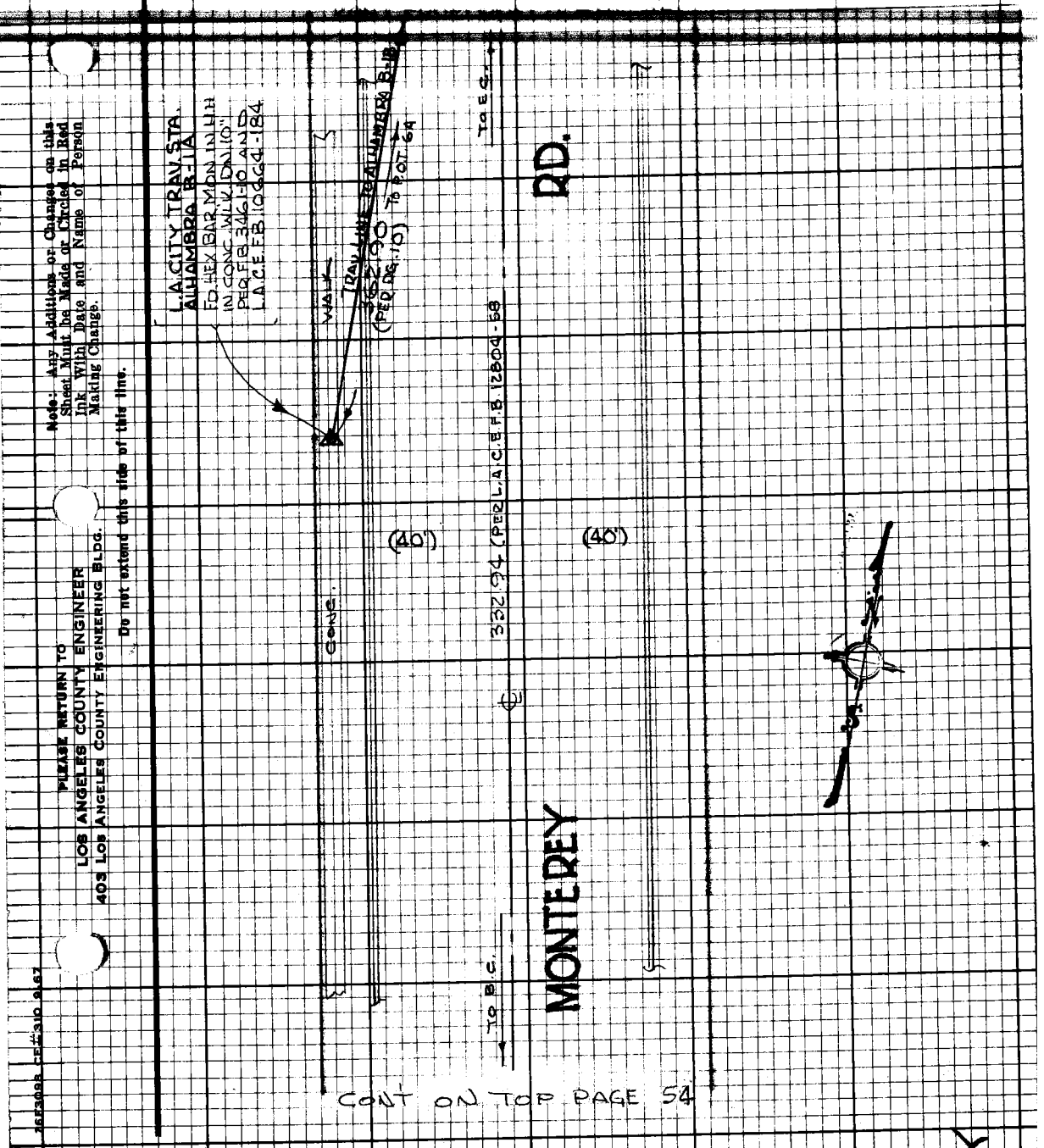

CONT ON TOP PAGE 54

Note: Any Additions or Changes on this Sheet Must be Made or Circled in Red Ink With Date and Name of Person Making Change.

Do not extend this side of this line.

PLEASE RETURN TO
LOS ANGELES COUNTY ENGINEER
403 LOS ANGELES COUNTY ENGINEERING BLDG.

26F3098 CE #310 9-67

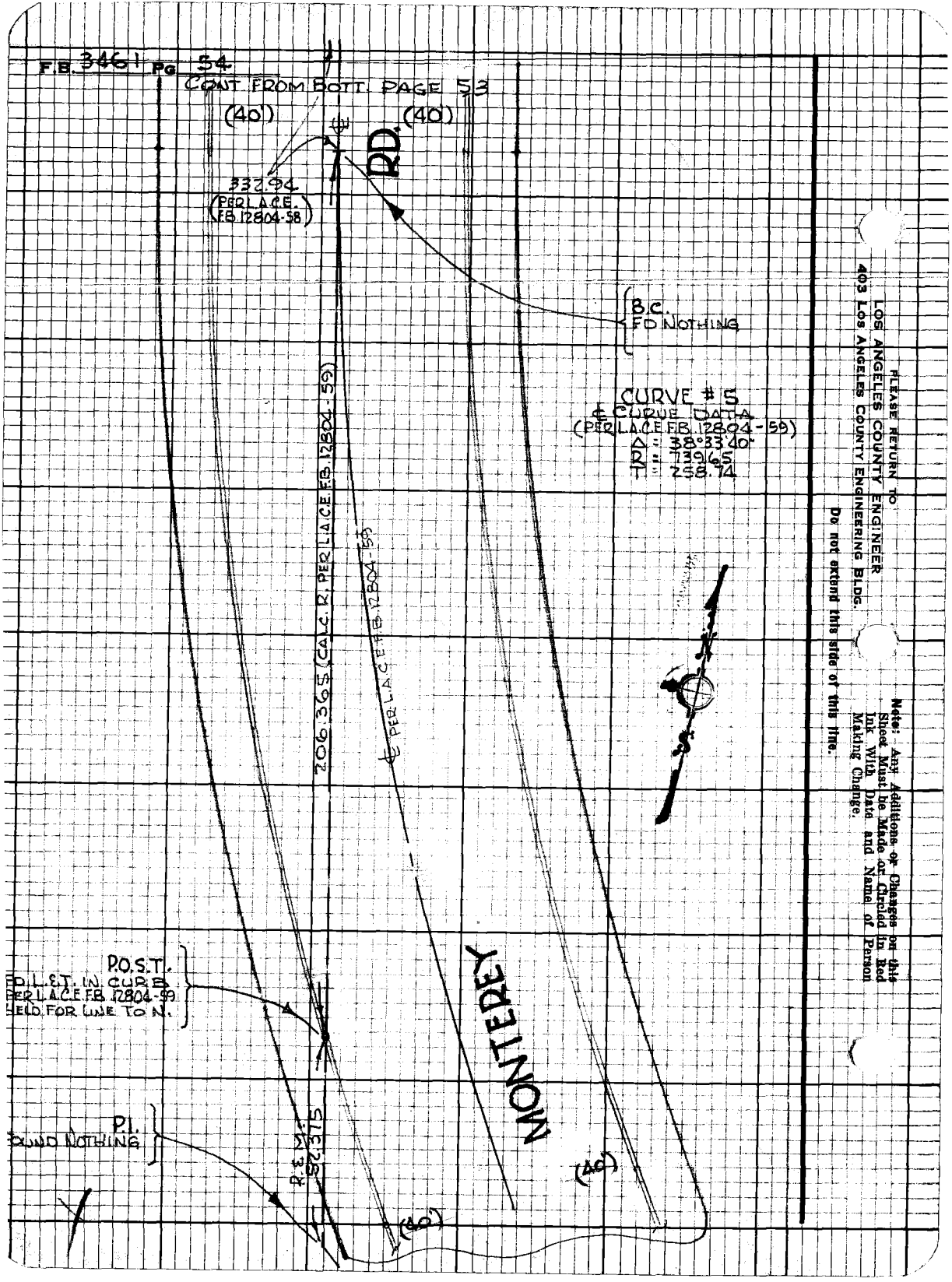

PLEASE RETURN TO
LOS ANGELES COUNTY ENGINEER
403 LOS ANGELES COUNTY ENGINEERING BLDG.

Do not extend this side of this line.

Note: Any Additions or Changes on this Sheet Must be Made or Circled in Red Ink With Date and Name of Person Making Change.

Profile	Notes Red	Plotted	Job No. 999501	Division No.	F.B. 3461	Pg. 55
No.	Date	Date	Survey of ROSE HILL PARK			
X-Sec.	Notes Chkd	Checked	Survey by HOBSON	Notes L.O.	Date 2-4-69	
No.	Date	Date	Map No.	Indexed C. J. GALLI	Date [illegible]	

J.N. 999501

X-SECTIONS ON MONTEREY ROAD

FROM: A PT. 300' SO. (STA 0+00) OF ℄ PROP. PARK ROAD.

TO: A PT. 300' NO. (STA. 6+00) OF ℄ PROP. PARK ROAD.

SEE PG/S 50 & 52 FOR CONTROL.

FEB. 4TH, 1969

HOBSON
OCHSNER
CROWDER
GOODWIN

STATION	B.S.	H.I.	F.S.	ELEV.

NOTE: ANY ADDITIONS OR CHANGES ON THIS SHEET MUST BE MADE OR CIRCLED IN RED INK, WITH DATE AND NAME OF PERSON MAKING CHANGE.

PLEASE RETURN TO
LOS ANGELES COUNTY ENGINEER
700 LOS ANGELES COUNTY ENGINEERING BLDG.

Do not extend notes this side of this line.

76L-298 CE 307 11-58

76L-288 CE 307 11-58

PLEASE RETURN TO
LOS ANGELES COUNTY ENGINEER
700 LOS ANGELES COUNTY ENGINEERING BLDG.

NOTE: ANY ADDITIONS OR CHANGES ON THIS SHEET MUST BE MADE OR CIRCLED IN RED INK, WITH DATE AND NAME OF PERSON MAKING CHANGE

Do not extend notes this side of this line.

F.B. 3461 Pg. 56 Job No 999520 Division No. Notes Red Date Plotted Profile
Survey of DOSE HILL PARK Date No. X-Sec.
Survey by HOBSON Notes J.O. Notes Chkd. Checked
Indexed C.J. GALLI Date Date Date No.

STATION	B.S.	H.I.	F.S.	ELEV	MONTEREY RD. NORTH.
B.M. 11-05909				551 77	B.M. 11-05909. EL. = 551.77 (SEE PG 60 FOR DESCR)
T.P.				560 68	LEFT OF ℄
0+00				562 15	℄ (P.O.C.)
				561 09	28' G.T. RADIAL
				561 76	28' T.C. "
				561 60	28' G.T. RADIAL
				562 22	28' T.C. "
				562 63	39' BK. WK. "
0+50				565 27	℄ (P.O.C.)
				564 35	28' G.T. RADIAL
				564 43	28' T.C. (DEP. CB.) "
				564 70	28' G.T. RADIAL
				565 23	28' T.C. "
				565 80	39' BK. WK. "
1+00				568 33	℄ (P.O.C.)
				567 54	28' G.T. RADIAL
				567 65	28' T.C. (DEP. CB.) "
				567 64	28' G.T. RADIAL
				568 16	28' T.C. "

76L-298 CE 307 11-58

PLEASE RETURN TO
LOS ANGELES COUNTY ENGINEER
700 LOS ANGELES COUNTY ENGINEERING BLDG.

NOTE: ANY ADDITIONS OR CHANGES ON THIS SHEET MUST BE MADE OR CIRCLED IN RED INK, WITH DATE AND NAME OF PERSON MAKING CHANGE.

Do not extend notes this side of this line.

STATION	B.S.	H.I.	F.S.	ELEV.	MONTERY RD (NORTH)	
					LT. OF W. ℄	RT. OF E.
1+00				568 52	39' BK. WK. RADIAL	
T.P.				568 62		
1+50				571 52	℄	
				570 88		28' GAT
				571 48		28' T.C.
				570 98	28' GAT	
				571 47	28' T.C.	
				571 81	39' BK.WK.	
2+00				574 90	℄	
				574 16		28' GAT
				574 77		28' T.C.
				574 13	28' GAT	
				574 74	28' T.C.	
				575 06	39' BK.WK.	
T.P.				575 22		
2+50				578 16	℄	
				577 43		28' GAT
				578 15		28' T.C.
				577 41	28' GAT.	

Profile Notes Red ____ Plotted ____ Job No. 99950 Division No. ____ F.B. 3461 Pg. 57
No. ____ Date ____ Date ____ Survey of ROSE HILL PARK
X-Sec. Notes Chkd. ____ Checked ____ Survey by [illegible] Notes J.O. Date 2 4 69
No. ____ Date ____ Date ____ Map No. ____ Indexed C. J. GALLI Date ____

76L-298 CE 307 11-58

PLEASE RETURN TO
LOS ANGELES COUNTY ENGINEER
700 LOS ANGELES COUNTY ENGINEERING BLDG.

NOTE: ANY ADDITIONS OR CHANGES ON THIS SHEET MUST BE MADE OR CIRCLED IN RED INK, WITH DATE AND NAME OF PERSON MAKING CHANGE

Do not extend notes this side of this line.

STATION	B.S.	H.I.	F.S.	ELEV	MONTEREY RD. (NORTH)	
					LT. of W.	RT. of E.
2+50				578 02	28' T.C.	
				78 50	39' BK. WK.	
3+00	℄ INT. PROP PARK RD. (PG. 50)			581 42		℄ INT.
				580 56		28' Gut
				581 21		28' T.C.
				580 65	28' Gut	
				581 22	28' T.C.	
				581 60	39' BK. WK.	
T.P.				582 78		
3+50				584 73		℄
				583 86		28' Gut
				584 48		28' T.C.
				583 98	28' Gut	
				584 46	28' T.C.	
				584 86	39' BK. WK.	
4+00				588 01		℄
				587 05		28' Gut
				587 74		28' T.C.

F.B. 3461 Pg. 58
Job No. 999501 Division No. Notes Red Plotted Profile
Survey of ROSE HILL PARK Date Date No. X-Sec.
Survey by HOBSON Notes J.O. Notes Chkd. Checked No.
Indexed C. J. GALLI Date Date Date

76L-298 CE 307 11-58

PLEASE RETURN TO
LOS ANGELES COUNTY ENGINEER
700 LOS ANGELES COUNTY ENGINEERING BLDG.

NOTE: ANY ADDITIONS OR CHANGES ON THIS SHEET MUST BE MADE OR CIRCLED IN RED INK, WITH DATE AND NAME OF PERSON MAKING CHANGE.

Do not extend notes this side of this line.

STATION	B.S.	H.I.	F.S.	ELEV.	MONTEREY RD (NORTH)	
					LT. OF W.	RT. OF E.
4+00				587 25	28' GUT	
				587 64	28' T.C.	
				588 01	39' BK. WK.	
T.P.				590 64		
4+50				591 31		℄
				590 33		28' GUT
				590 95		28' T.C.
				590 48	28' GUT	
				591 00	28' T.C.	
				591 35	39' BK. WK	
5+00				594 55		℄
				593 67		28' GUT
				594 18		28' T.C. (DEF. [illegible])
				593 73	28' GUT	
				594 27	28' T.C.	
				594 63	39' BK. WK	
5 +50				597 79		℄
				596 89		28' GUT

Profile Notes Red ____ Plotted ____ Job No. 999501 Division No. ____
No. ____ Date ____ Date ____ Survey of ROSE HILL PARK
X-Sec. Notes Chkd. ____ Checked ____ Survey by HUBSON Notes [illegible] Date 2-4-[illegible]
No. ____ Date ____ Date ____ Map No. ____ Indexed C. J. GALLI Date ____

F.B. 3701 Pg. 50

76L-298 CE 307 11-58

PLEASE RETURN TO
LOS ANGELES COUNTY ENGINEER
700 LOS ANGELES COUNTY ENGINEERING BLDG.

NOTE: ANY ADDITIONS OR CHANGES ON THIS SHEET MUST BE MADE OR CIRCLED IN RED INK. WITH DATE AND NAME OF PERSON MAKING CHANGE

Do not extend notes this side of this line.

STATION	B.S.	H.I.	F.S.	ELEV	MONTERY RT. (NORTH)	
					LT. OF W.	RT. OF E.
5+50				596 96		28' T.C. (DEP. CB.
				596 88	28' GUT	
				597 40	28' T.C.	
				597 84	39' DK. WK.	
T.P.				599 06		
6+00				601 10		℄
				600 25		28' GUT.
				600 34		28' T.C. (DEP. CB)
				600 14	28' GUT	
				600 67	28' T.C.	
				601 03	39' DK. WK.	
T.P.				593 13		
T.P.				584 33		
T.P.				575 21		
T.P.				566 60		
T.P.				558 80		
B.M. 11-05909				551 77	B.M. 11-05909 (ALH. B-1A) EL.: 551.774 F.B. 3461-44 HEX BAR MON. IN W'LY. WALK TO MONTEREY RD. PER F.B. 3461-10	

F.B. 3461 Pg. 60 Job No. 9995.01 Division No. Notes Red. Plotted Profile
Survey of ROSE HILL PARK Date Date No. X-Sec.
Survey by HOBSON Notes J. O. Notes Chkd. Checked
Indexed C. J. GALLI Date Date Date No.

Notes Ck'd by	Survey of ROSE HILL PARK
Map No.	JN 7795.01 Tape Std °F
Office Work	Surveyed by W.A. RICHARDS
Checked	Notes W.A.R. Date 2-16
Date	Indexed E. J. GALLI OCT 4 '71

F. B. 3461 PG. 61

J.N. 7795.01

ROSE HILL PARK

GENERAL DEVELOPMENT

CENTERLINE SURVEY FOR ENTRANCE ROAD

FROM MONTEREY ROAD TO PARKING AREA

REF: CONTRACT DRAWINGS FOR SPEC. NO. 2794
PGS 14, 15, & 16, INC.

FOR CONSTRUCTION USE ONLY

RICHARDS
WILKS
NUNEZ
LIEBER
STROUD

Note: Any Additions or Changes on This Sheet Must be Made or Circled in Red Ink With Date and Name of Person Making Change.

PLEASE RETURN TO
COUNTY OF LOS ANGELES
DEPARTMENT OF COUNTY ENGINEER
403 LOS ANGELES COUNTY ENGINEERING BLDG.

Do not extend this side of this line.

6F3095 CE#310 3-68

BLANK

F. B. 3461 PG. 62

PLEASE RETURN TO
COUNTY OF LOS ANGELES
DEPARTMENT OF COUNTY ENGINEER
403 LOS ANGELES COUNTY ENGINEERING BLDG.

Do not extend this side of this line.

Note: Any Additions or Changes on This Sheet Must be Made or Circled in Red Ink With Date and Name of Person Making Change.

Notes Ck'd by
Map No.
Office Work
Checked
Date

Survey of ROSE HILL PARK
JN 7775.01 Tape Std °F
Surveyed by W. A. PINARD & S
Notes W. A. K. Date 2-16
Indexed C. J. GALLI OCT 4 '71

F. B. 346 PG. 63
FOR CONSTRUCTION

Note: Any Additions or Changes on This Sheet Must be Made or Circled in Red Ink With Date and Name of Person Making Change.

Do not extend this side of this line.

PLEASE RETURN TO
COUNTY OF LOS ANGELES
DEPARTMENT OF COUNTY ENGINEER
403 LOS ANGELES COUNTY ENGINEERING BLDG.

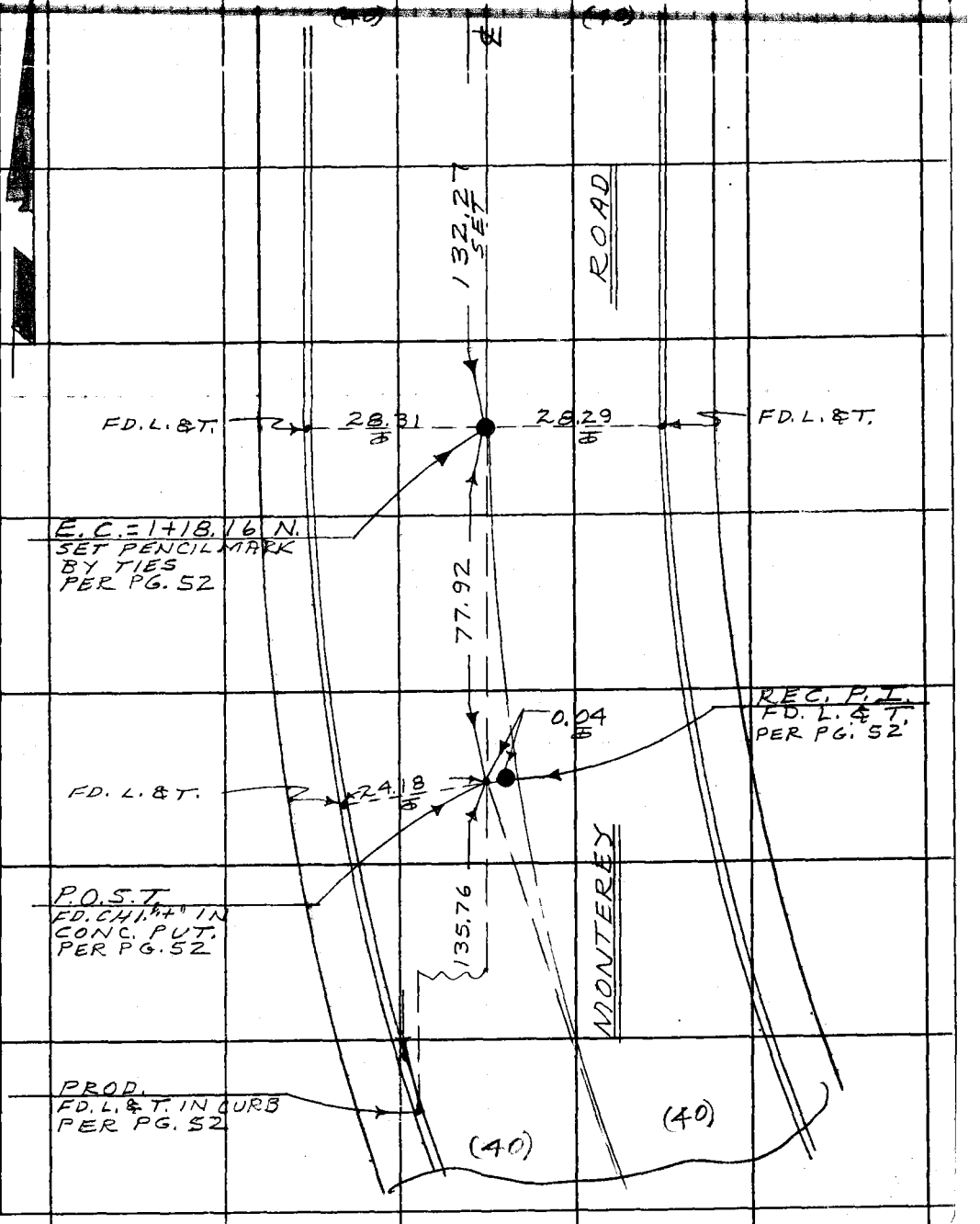

6F309S CE#310 3-68

F. B. 3461 PG. 64

FOR CONSTRUCTION USE ONLY

PARK ROAD

(40) (40)

P.O.T.
F.D. CHI. 4" IN CONC. PVT
PER FB. 3461 - 50
USED FOR ℄

FD. CHI. "+" PER PG. 50

28.28 ℄

13.59 ℄

FD. CHI. "+" PER PG. 50

R=50'

PROPOSED CURB

ENTRANCE ROAD

TO TOP PG. 63

32'

℄

175.32

49.57

32'

PROPOSED CURB

R=35'

=1+00.00 W.
INT. = 2+50.43 N.
SET L. & C.E. TAG FLUSH IN CONC. PVT. REC. DIST. (132.27) PER E.C. TO SOUTH PER PLANS

1.	90°	00'	00"
4	360°	00'	00"
6	180°	00'	00"
11	90°	00'	00"

06° 00' 00"

132.27

HILL

MONTEREY

ROSE

(40) (40)

℄

TO TOP PG. 63

X

PLEASE RETURN TO
COUNTY OF LOS ANGELES
DEPARTMENT OF COUNTY ENGINEER
403 LOS ANGELES COUNTY ENGINEERING BLDG.

Do not extend this side of this line.

Note: Any Additions or Changes on This Sheet Must be Made or Circled in Red Ink With Date and Name of Person Making Change.

Notes Ck'd by	Survey of ROSE HILL PARK	F. B. 3461 PG. 65
Map. No.	JN 9995.01 Tape Std °F	
Office Work	Surveyed by W. A. RICHARDS	
Checked	Notes W. A. R. Date 7-17-70	
Date	Indexed E. J. CALLI OCT 4 '71	

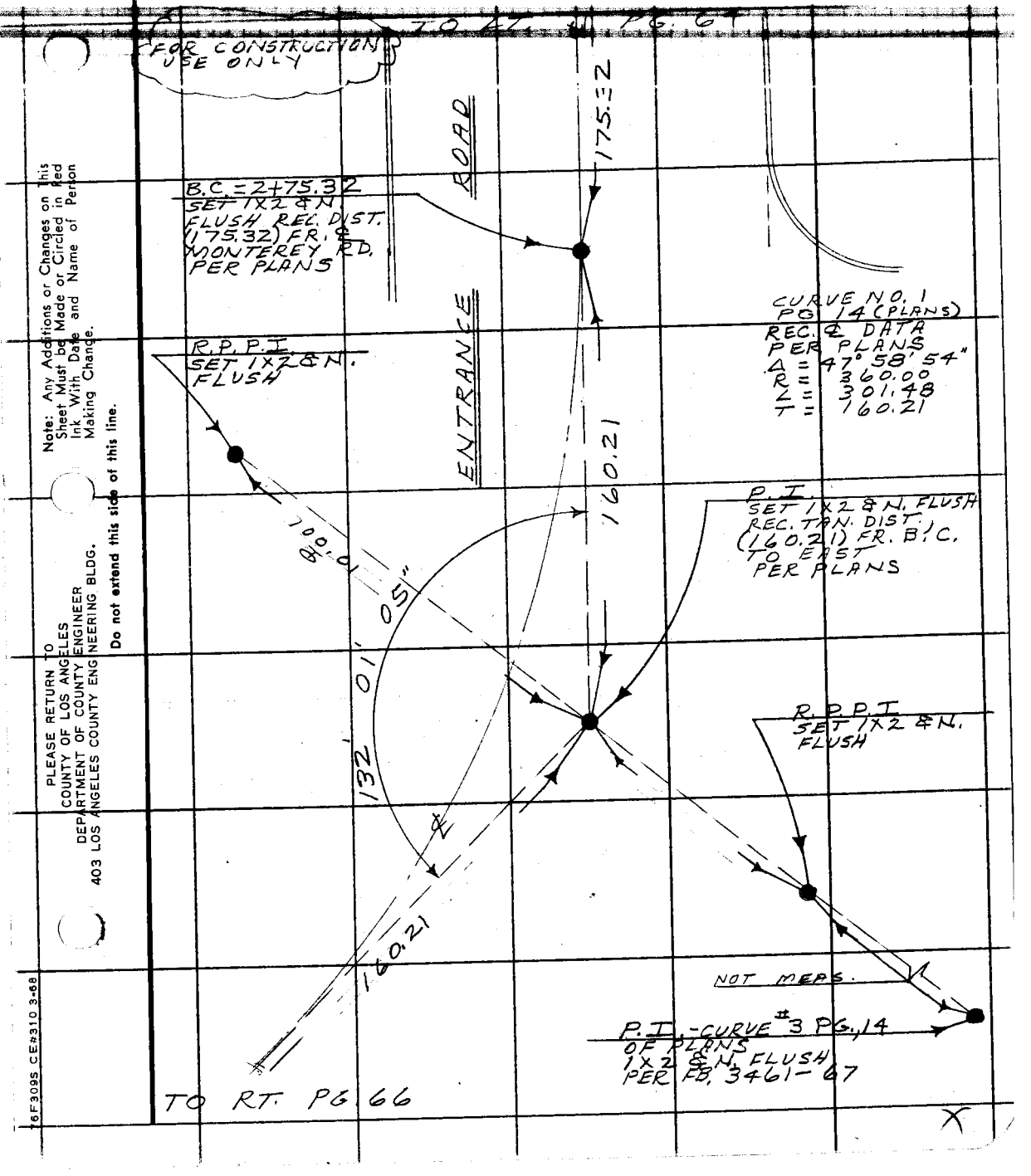

Note: Any Additions or Changes on This Sheet Must be Made or Circled in Red Ink With Date and Name of Person Making Change.

Do not extend this side of this line.

PLEASE RETURN TO
COUNTY OF LOS ANGELES
DEPARTMENT OF COUNTY ENGINEER
403 LOS ANGELES COUNTY ENGINEERING BLDG.

76F309S CE#310 3-68

P.R.C. #1

F. B. 3461 PG 66

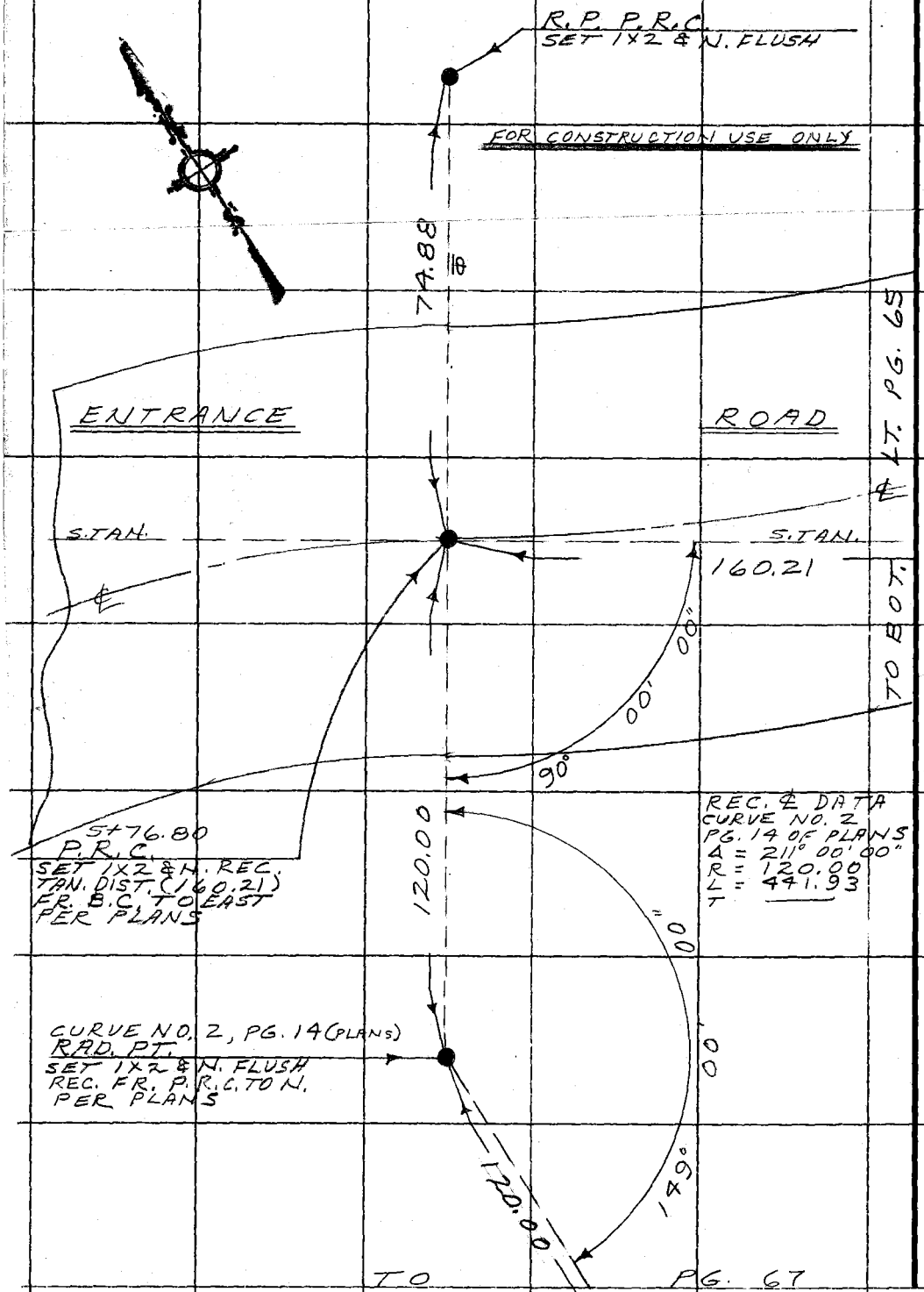

PLEASE RETURN TO
COUNTY OF LOS ANGELES
DEPARTMENT OF COUNTY ENGINEER
403 LOS ANGELES COUNTY ENGINEERING BLDG.

Do not extend this side of this line.

Note: Any Additions or Changes on This Sheet Must be Made or Circled in Red Ink With Date and Name of Person Making Change.

Notes Ck'd by	Survey of ROSE HILL PARK	F.B. 3461 Pg. 67
Map No.	IN 999501 Tape 0249 Std 68 °F	
Office Work	Surveyed by W. A. RICHARDS	
Checked	Notes W.A.R. Date 7-70	
Date	Indexed C. J. GALLI 87 4 70	

FOR CONSTRUCTION USE ONLY

TO BOT. PG. 66

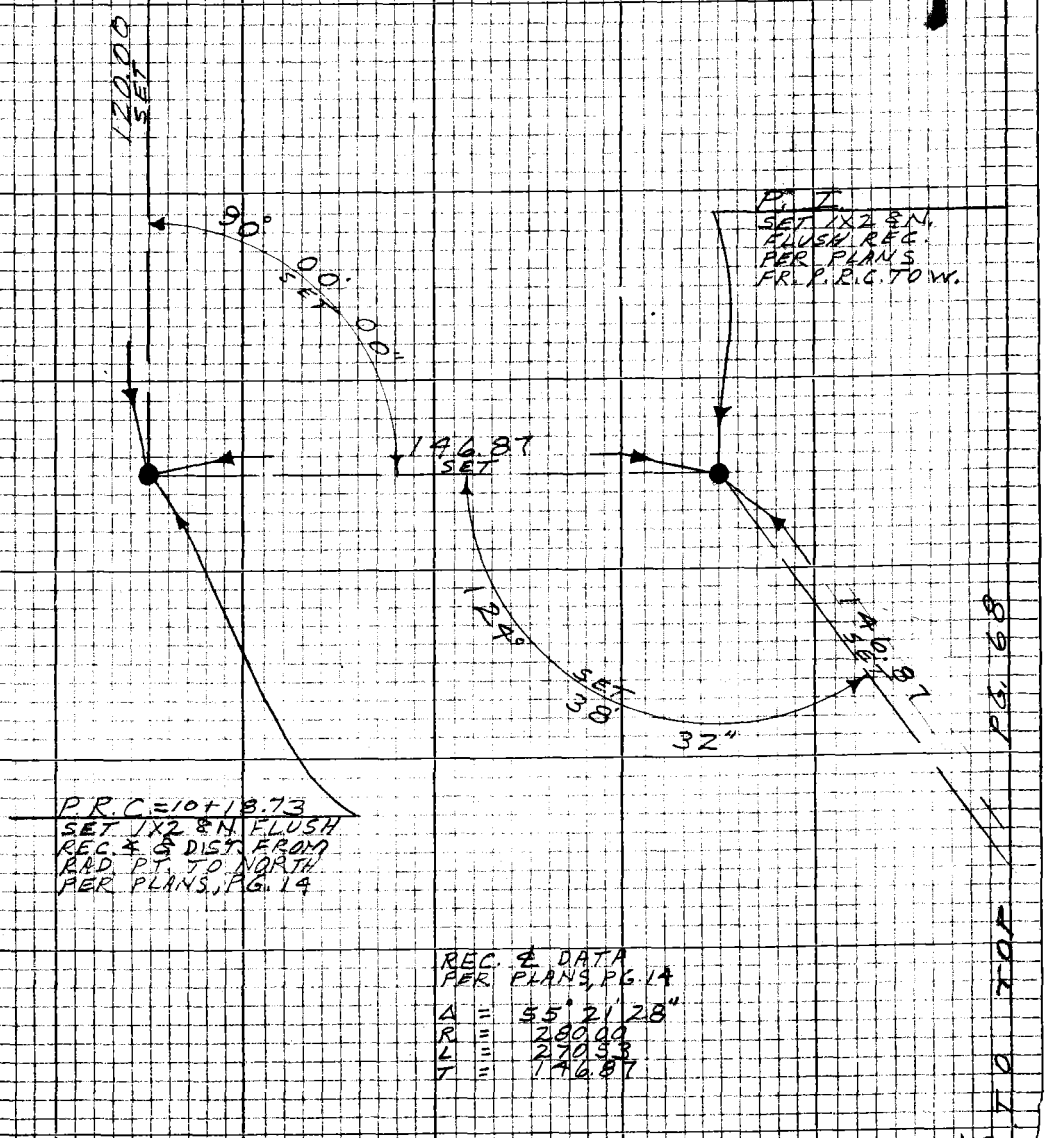

TO TOP PG. 68

X

Note: Any Additions or Changes on this Sheet Must be Made or Circled in Red Ink With Date and Name of Person Making Change

PLEASE RETURN TO
LOS ANGELES COUNTY ENGINEER
403 LOS ANGELES COUNTY ENGINEERING BLDG.
Do not extend this side of this line.

76P3095 CE #310 5-66

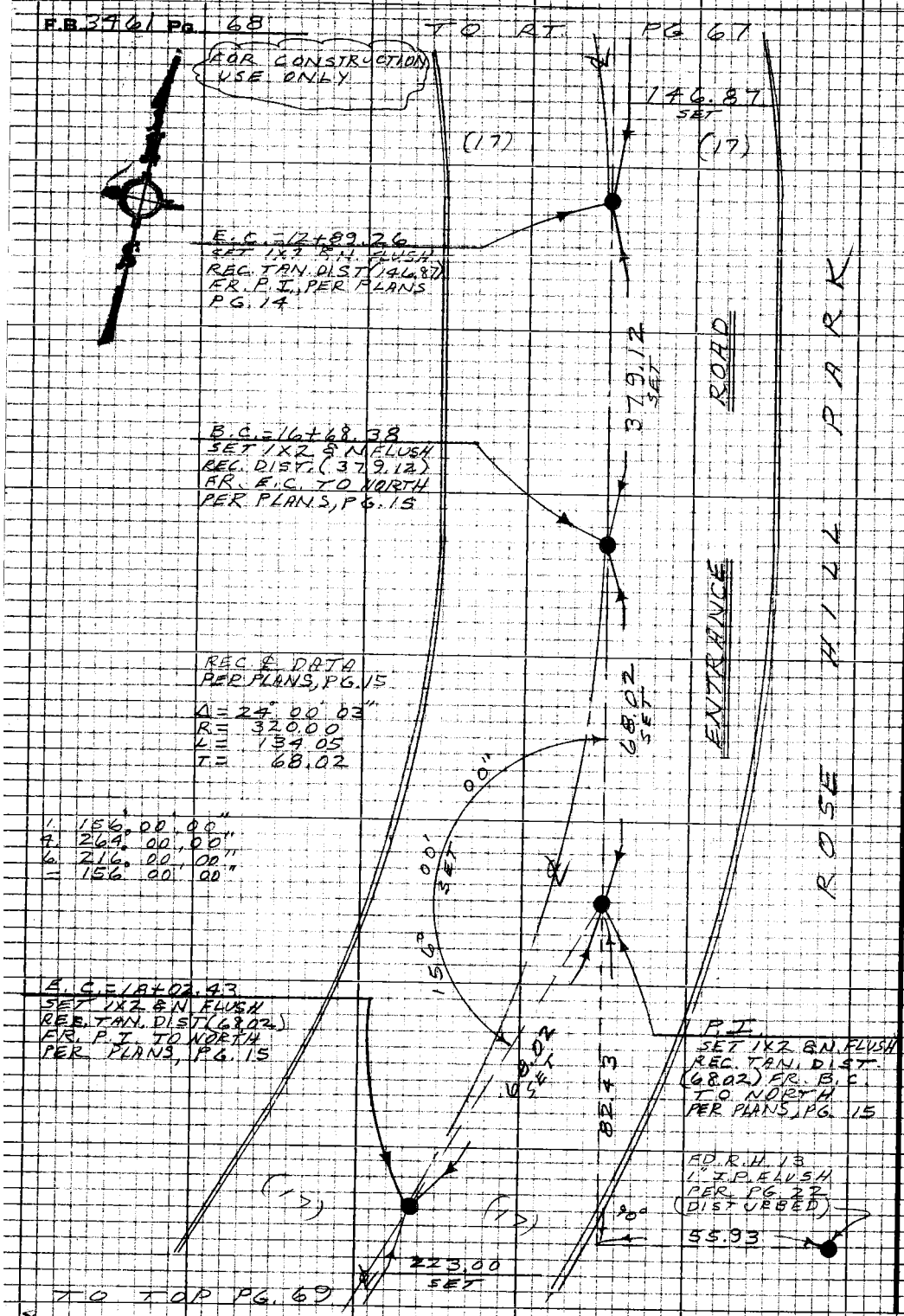

PLEASE RETURN TO
LOS ANGELES COUNTY ENGINEER
403 LOS ANGELES COUNTY ENGINEERING BLDG.
Do not extend this side of this line.
Note: Any Additions or Changes on this Sheet Must be Made or Circled in Red Ink With Date and Name of Person Making Change

Notes Ck'd by
Map No.
Office Work
Checked
Date

Survey of ROSE HILL PARK
JN 9995.01 Tape Std
Surveyed by RICHARDS
Notes RICHARDS Date 7-70
Indexed C. J. GALLI OCT 4 '71

F.B. 3461 PG. 69

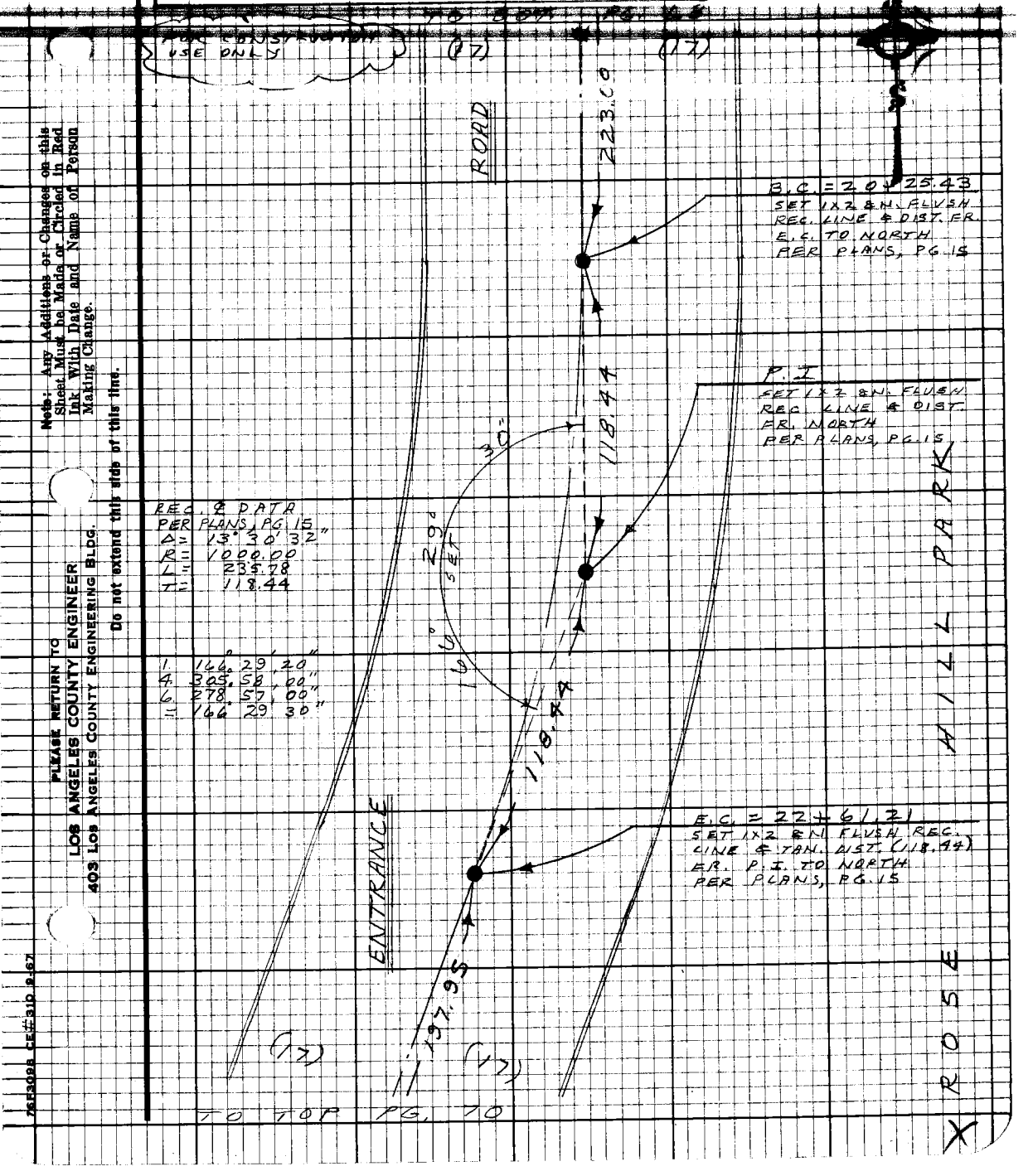

Note: Any Additions or Changes on this Sheet Must be Made or Circled in Red Ink With Date and Name of Person Making Change.

Do not extend this side of this line.

PLEASE RETURN TO
LOS ANGELES COUNTY ENGINEER
403 LOS ANGELES COUNTY ENGINEERING BLDG.

76F3098 CE#310 9-67

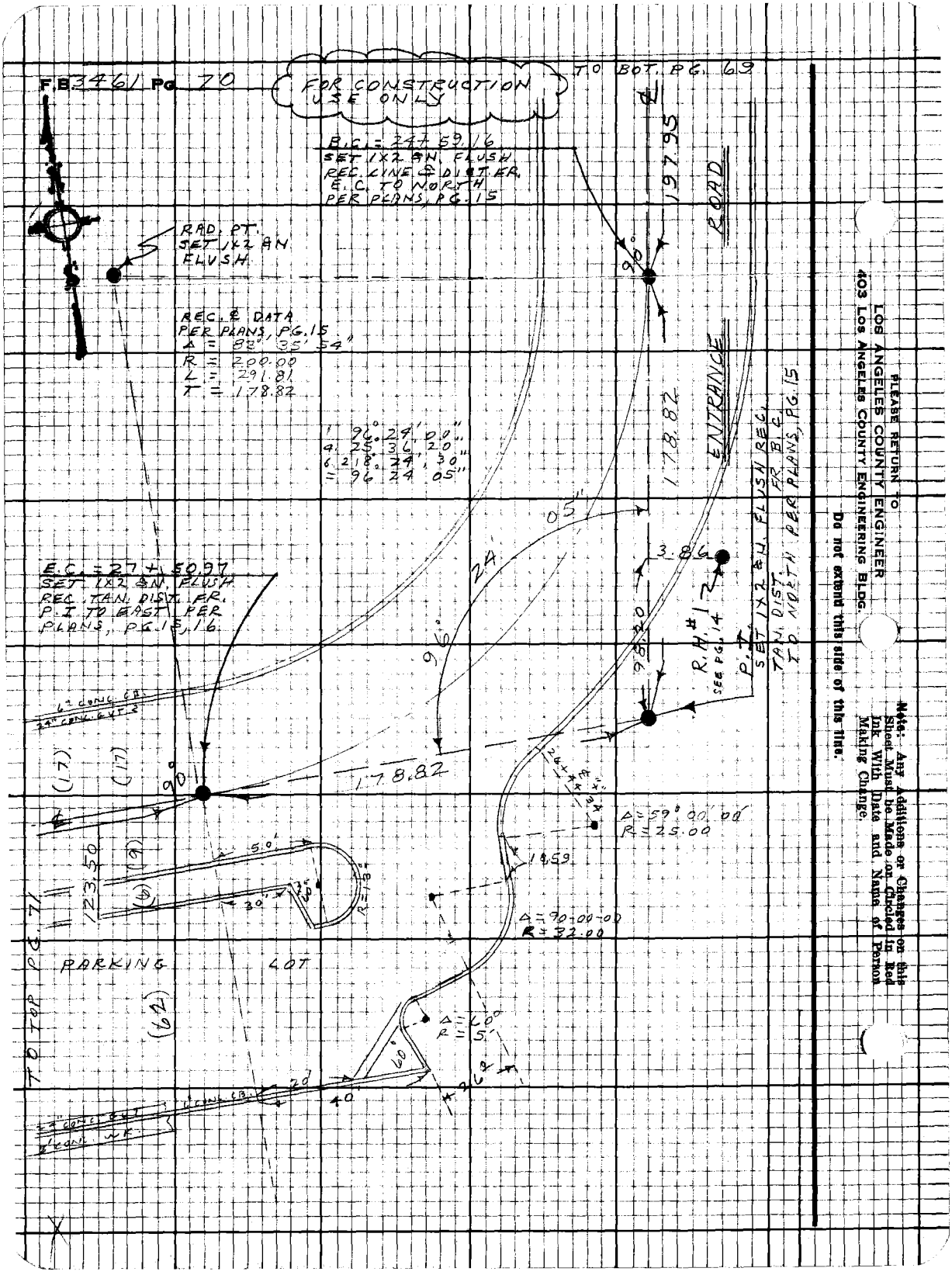

PLEASE RETURN TO
LOS ANGELES COUNTY ENGINEER
403 LOS ANGELES COUNTY ENGINEERING BLDG.

Do not extend this side of this line.

Note: Any Additions or Changes on this Sheet Must be Made or Circled in Red Ink With Date and Name of Person Making Change.

Notes Ck'd by
Map No.
Office Work
Checked
Date

Survey of ROSE HILL PARK
JN 9005.01 Tape Stn
Surveyed by RICHARDS
Notes RICHARDS Date 7-70
Indexed C. J. GALLI OCT 4 '71

F.B. 3961 PG. 71

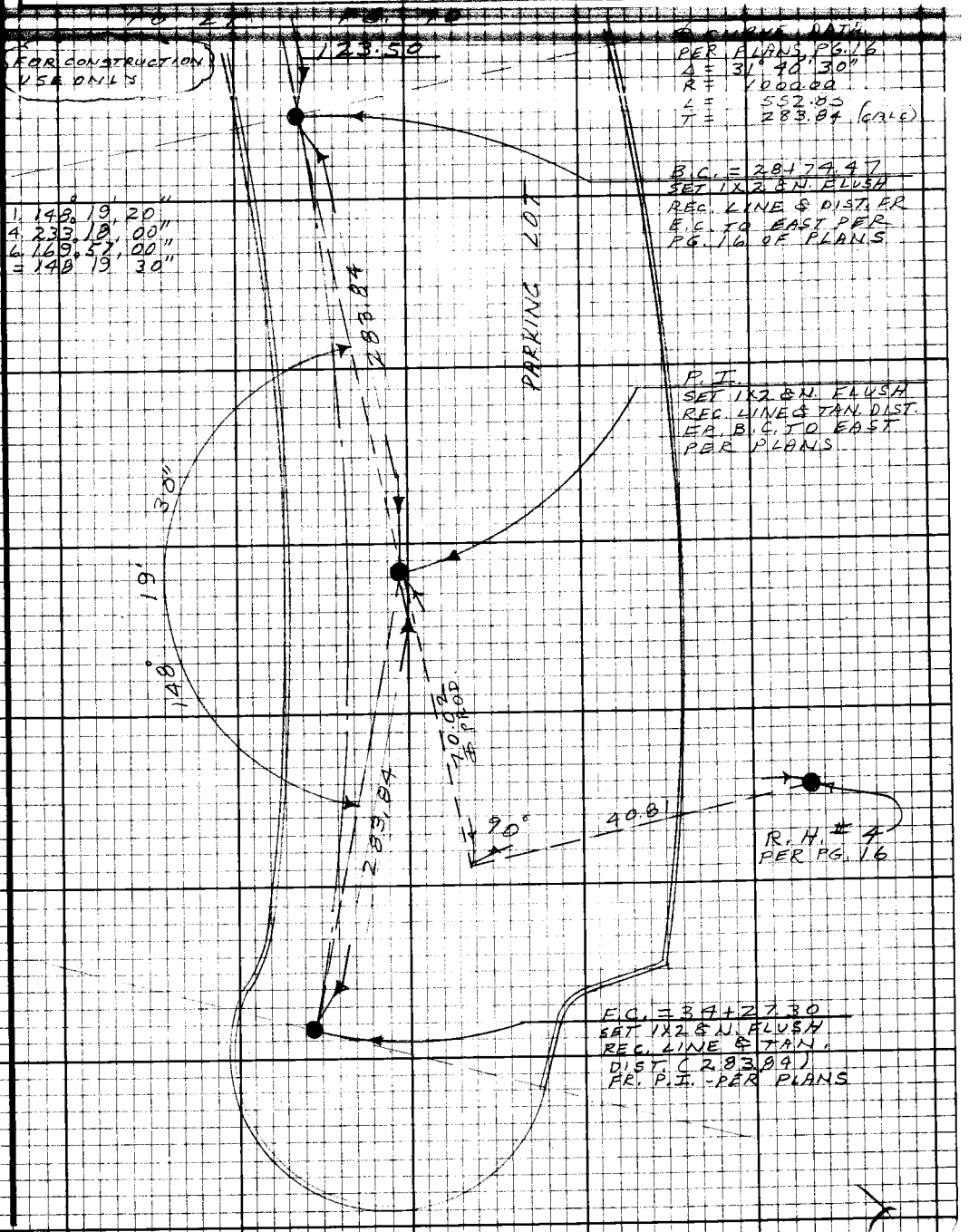

Note: Any Additions or Changes on this Sheet Must be Made or Circled in Red Ink With Date and Name of Person Making Change.

Do not extend this side of this line.

PLEASE RETURN TO
LOS ANGELES COUNTY ENGINEER
403 LOS ANGELES COUNTY ENGINEERING BLDG.

76F3098 CE#310 9-67

F.B. 3461 Pg 72

STAKING CONTROL FOR COMFORT STATION

SEE PG 3 & 21 OF A-4 OF PLANS

FIN. DATUM EL. = 618.42

● DENOTES 1 X 2, N. & T. FLUSH

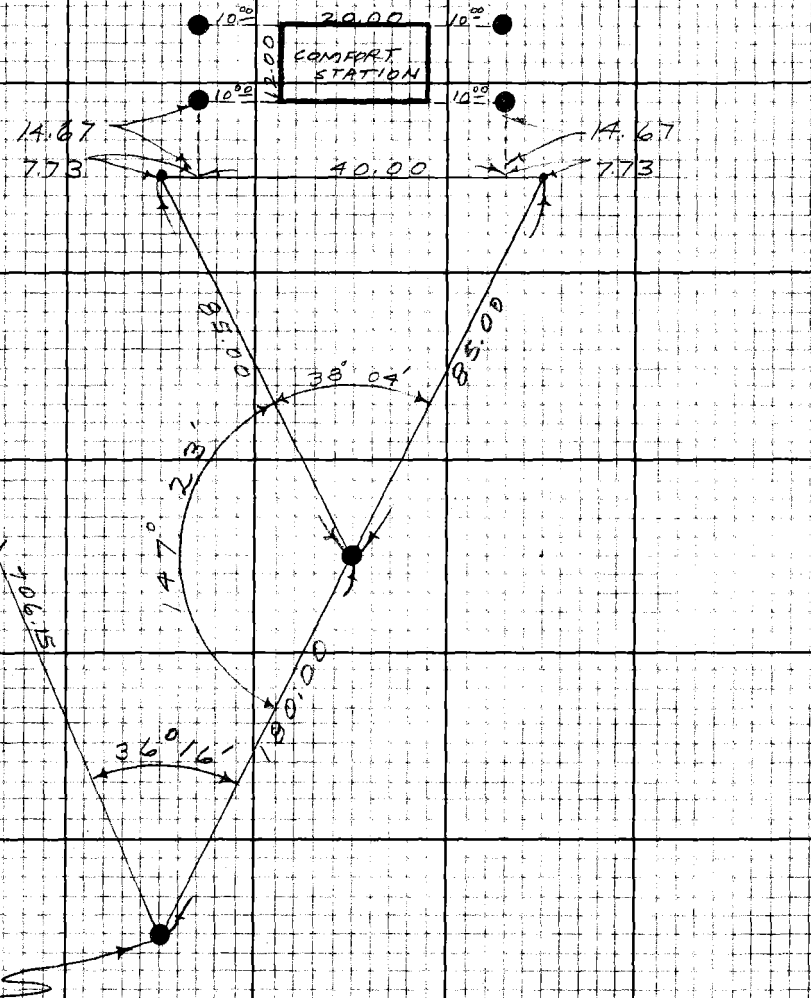

PLEASE RETURN TO
LOS ANGELES COUNTY ENGINEER
403 Los Angeles County Engineering Bldg.

Do not extend this side of this time.

Note: Any Additions or Changes on this Sheet Must be Made or Circled in Red Ink With Date and Name of Person Making Change.

Notes Ck'd by
Map No.
Office Work
Checked
Date

Survey of ROSE HILL PARK
JN 030300 Tape Std
Surveyed by RICHARDS
Notes RICHARDS Date
Indexed E. J. GALLI OCT 4 '71

F.B. 3461 PG. 73

J.N. 9995.01

ROSE HILL PARK

GENERAL DEVELOPEMENT

PHASE I

LAYOUT CONTROL SURVEY FOR SERVICE ROAD FROM PARKING AREA TO LAKE AREA

REF: CONTRACT DRAWINGS FOR SPEC.# 2794 PG.# 9,10

RICHARDS
WILKS
NUNEZ
LIEBER

Note: Any Additions or Changes on this Sheet Must be Made or Circled in Red Ink With Date and Name of Person Making Change.

Do not extend this side of this line.

PLEASE RETURN TO
LOS ANGELES COUNTY ENGINEER
403 LOS ANGELES COUNTY ENGINEERING BLDG.

76F3098 CE#310 9-67

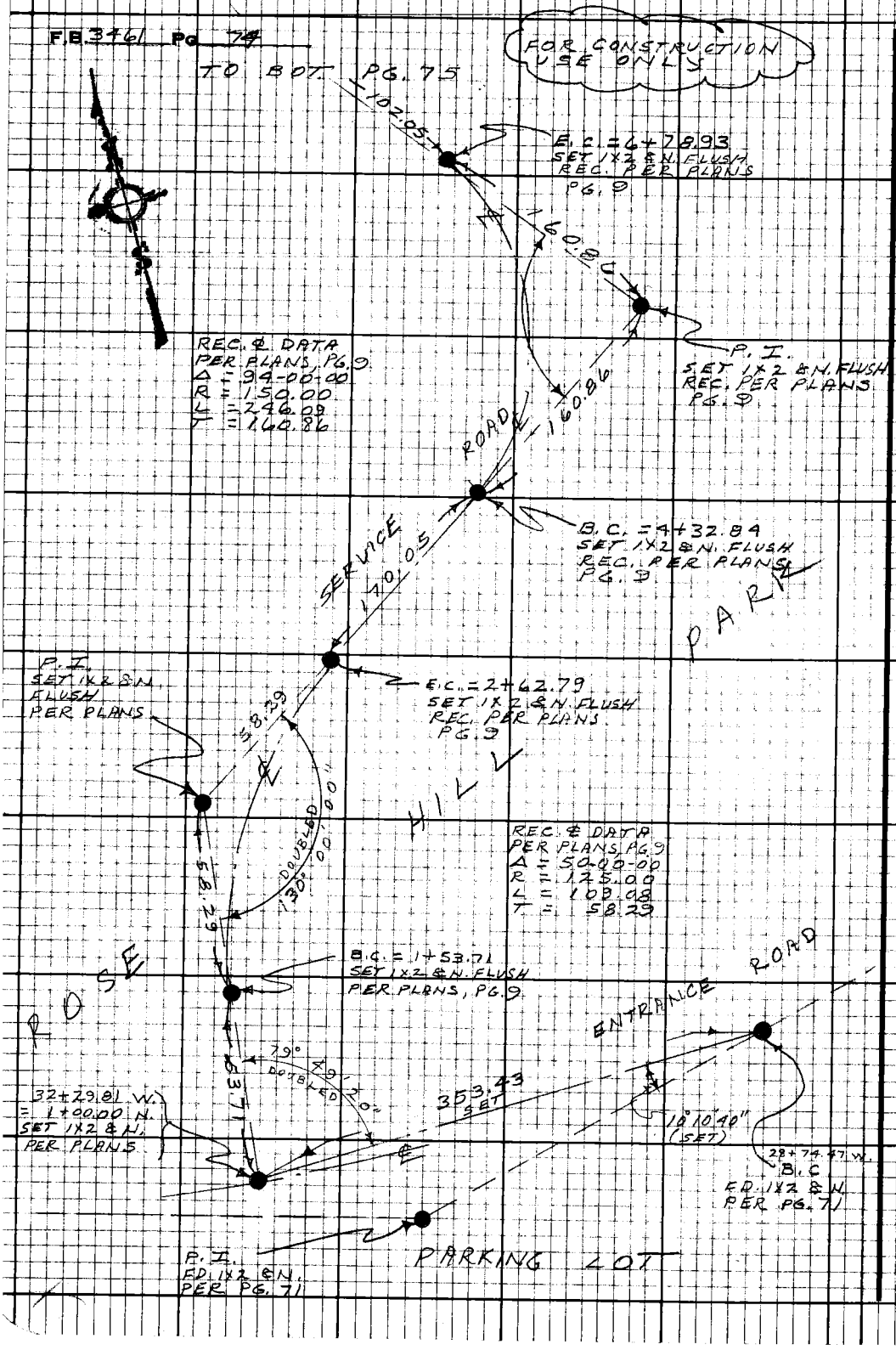

PLEASE RETURN TO
LOS ANGELES COUNTY ENGINEER
403 LOS ANGELES COUNTY ENGINEERING BLDG.

Do not extend this side of this line.

Note: Any Additions or Changes on this Sheet Must be Made or Circled in Red Ink With Date and Name of Person Making Change.

Notes Ck'd by	Survey of
Map No.	JN 99950 Tape Std °F
Office Work	Surveyed by RICHARDS
Checked	Notes RICHARDS Date
Date	Indexed E. J. GALLI 07 4 71

F.B. 3461 PG. 75

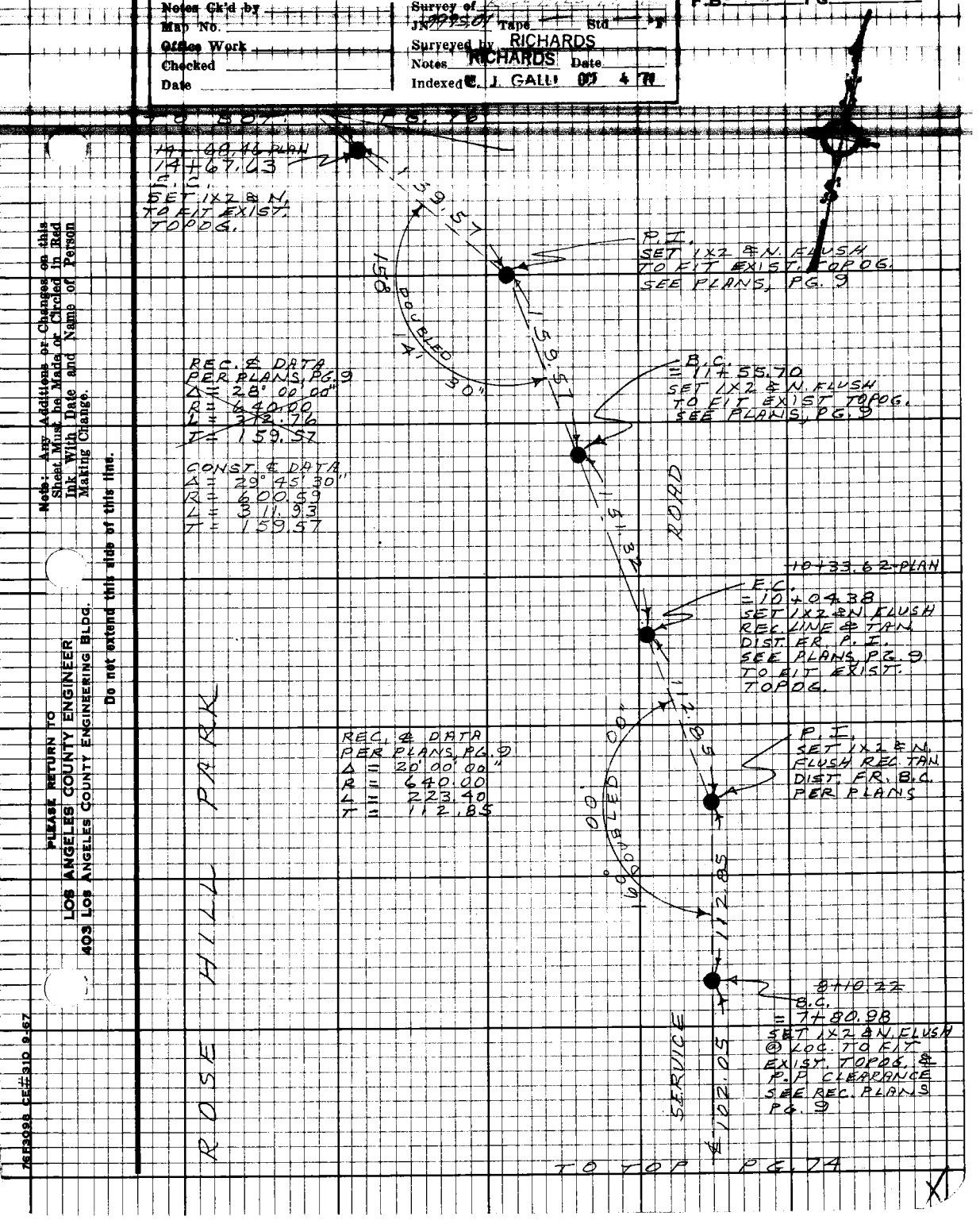

Note: Any Additions or Changes on this Sheet Must be Made or Circled in Red Ink With Date and Name of Person Making Change.

Do not extend this side of this line.

PLEASE RETURN TO
LOS ANGELES COUNTY ENGINEER
403 LOS ANGELES COUNTY ENGINEERING BLDG.

76F3098 CE#310 9-67

FB 3741 Pg 76

ROSE HILL PARK

FOR CONSTRUCTION USE ONLY



PLEASE RETURN TO
LOS ANGELES COUNTY ENGINEER
403 Los Angeles County Engineering Bldg.

Do not extend this side of this line.

Note: Any Additions or Changes on this Sheet Must be Made on Circled In Red Ink With Date and Name of Person Making Change.

Notes Ck'd by
Map No.
Office Work
Checked
Date

Survey of ROSE HILL PARK
JN 1775 Tape Std
Surveyed by RICHARDS
Notes RICHARDS Date
Indexed C. J. GALLI OCT 4 '71

F.B. 3-4 PG. 77

FOR CONSTRUCTION

LAYOUT CONTROL FOR LAKE EXCAVATION

SEE PG. 18, OF CONTRACT DRAWINGS

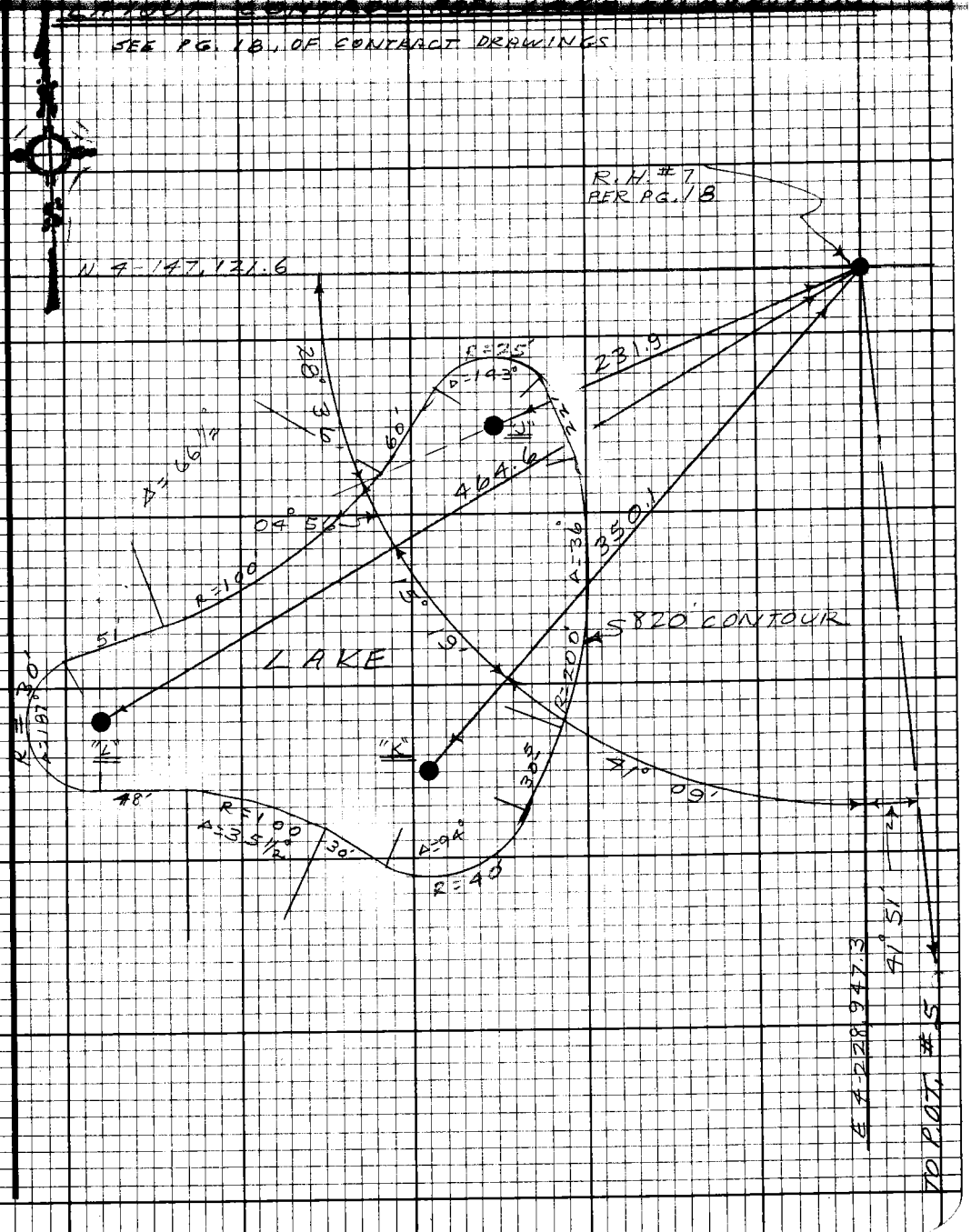

Note: Any Additions or Changes on this Sheet Must be Made or Circled in Red Ink With Date and Name of Person Making Change.

Do not extend this side of this line.

PLEASE RETURN TO
LOS ANGELES COUNTY ENGINEER
403 LOS ANGELES COUNTY ENGINEERING BLDG.

76F3098 CE#31D 9-67

FB 3461 Pg 78

LAYOUT CONTROL FOR CASCADE AREA

SEE PG. 13 OF CONTRACT DRAWINGS

"O" DENOTES 1X2 R.P.

" " " CONTROL PT.

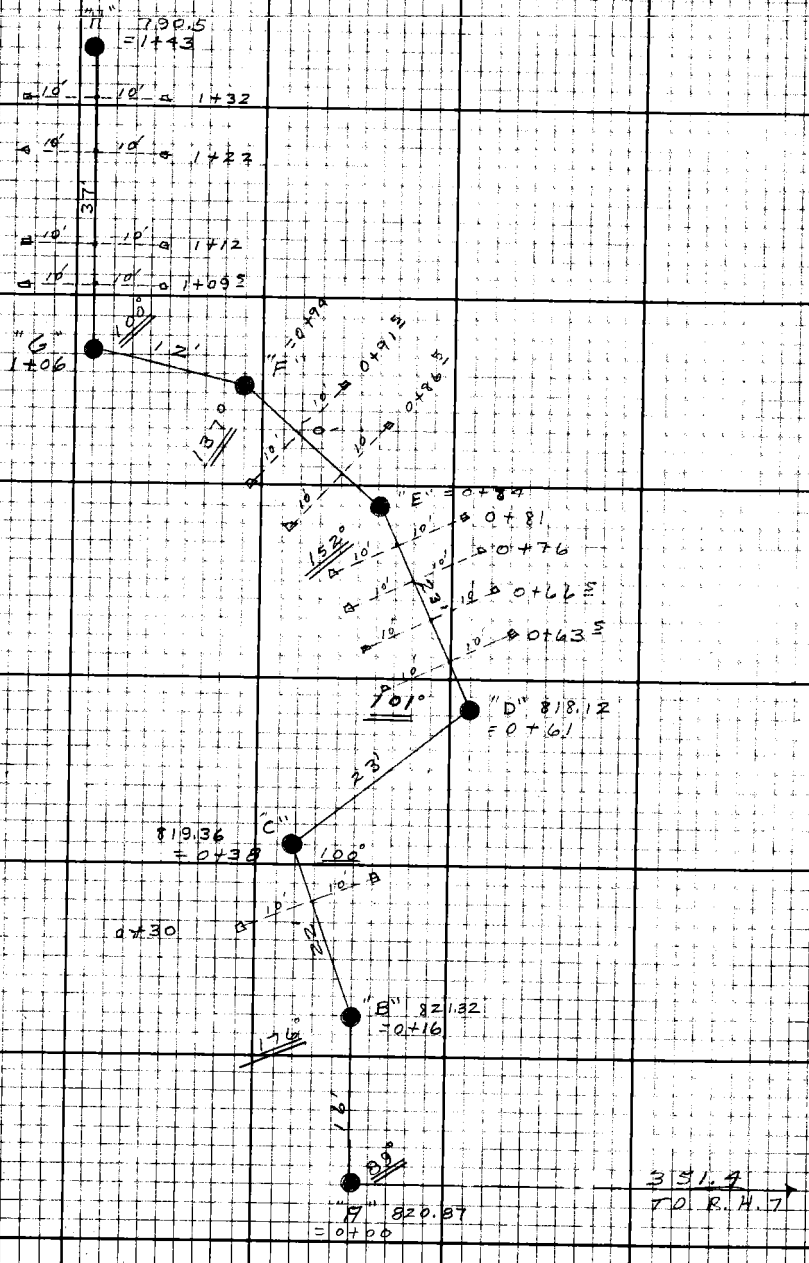

Please Return To
LOS ANGELES COUNTY ENGINEER
403 Los Angeles County Engineering Bldg.

Do not extend this title of this line.

Note: Any Additions or Changes on this Sheet Must be Made on Circled in Red Ink With Date and Name of Person Making Change.

Notes Ck'd by	Survey of ROSE HILL PARK	F. B. [illegible] PG. 79
Map No.	JN 9995.01 Tape — Std. °F	
Office Work	Surveyed by W. A. RICHARDS	
Checked	Notes W.A.R. Date 11/70	
Date	Indexed C. J. GALLI OCT. 4 '70	

J. N. 9995.01

ROSE HILL PARK

SPECS. NO. 2794

HORIZONTAL LOCATION OF 6" SEWER LINE, FROM COMFORT STATION AT PICNIC AREA, TO SINOVA ST.

SEE PG. OF CONTRACT DRAWINGS

"AS BUILT" LOCATION

RICHARDS
NUNEZ
LIEBER
BUSTRUM

Note: Any Additions or Changes on This Sheet Must be Made or Circled in Red Ink With Date and Name of Person Making Change.

PLEASE RETURN TO
COUNTY OF LOS ANGELES
DEPARTMENT OF COUNTY ENGINEER
403 LOS ANGELES COUNTY ENGINEERING BLDG.

Do not extend this side of this line.

76F3095 CE#310 3-68

PLEASE RETURN TO
COUNTY OF LOS ANGELES
DEPARTMENT OF COUNTY ENGINEER
403 LOS ANGELES COUNTY ENGINEERING BLDG.

Note: Any Additions or Changes on This Sheet Must be Made or Circled in Red Ink With Date and Name of Person Making Change.

Do not extend this side of this line.

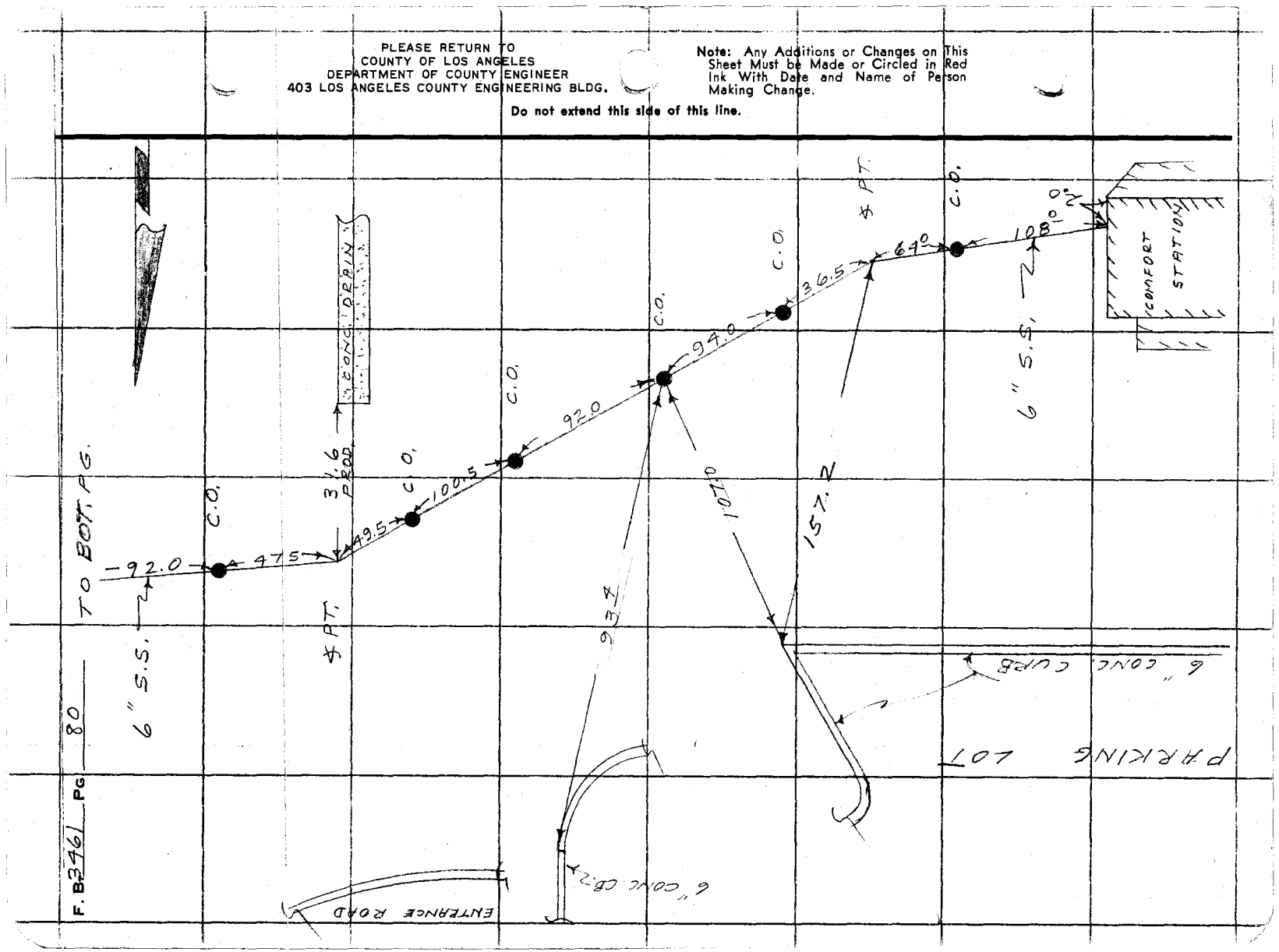

F. B3461 Pg. 80

Notes Ck'd by
Map No.
Office Work
Checked
Date

Survey of [illegible]
JN 79950 Tape Std
Surveyed by
Notes W. A. R. Date 11/70
Indexed C. J. GALL OCT 4 '71

F.B. 3461 PG. 91

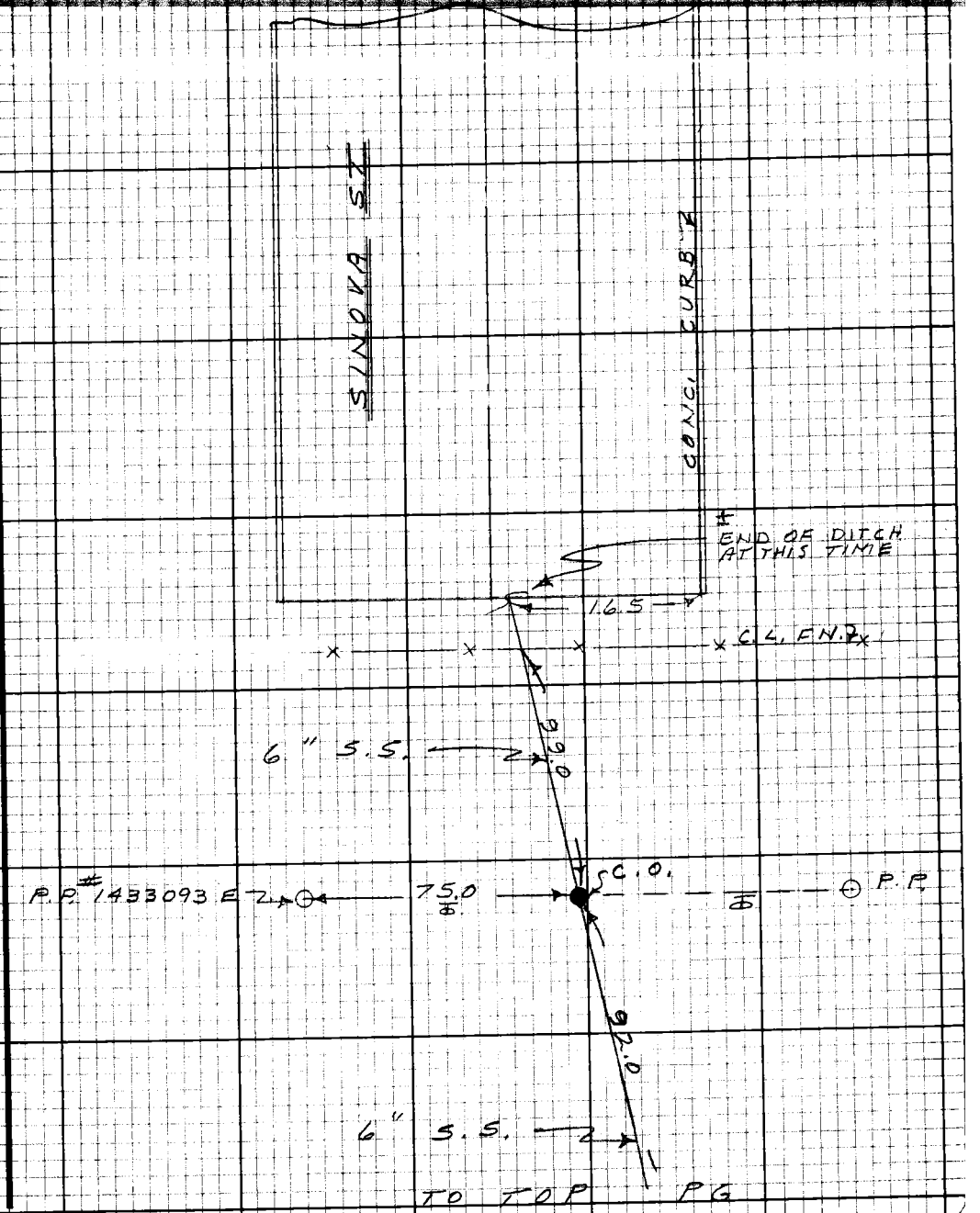

Note: Any Additions or Changes on this Sheet Must be Made or Circled in Red Ink With Date and Name of Person Making Change.

Do not extend this side of this line.

PLEASE RETURN TO
LOS ANGELES COUNTY ENGINEER
403 LOS ANGELES COUNTY ENGINEERING BLDG.

76F3098 CE#310 9-67

PLEASE RETURN TO
LOS ANGELES COUNTY ENGINEER
403 LOS ANGELES COUNTY ENGINEERING BLDG.

Note: Any Additions or Changes on this Sheet Must be Made or Circled in Red Ink With Date and Name of Person Making Change.

Do not extend this side of this line.

BLANK

F.B. 3461 Pg. 82

Profile No. | Notes Red | Plotted | Job No. | Division No. | F. B. | Pg.
Date | Date | Survey of ROSE [illegible] PARK
X-Sec. No. | Notes Chk'd. | Checked | Survey by | Notes | Date
Date | Date | Map No. | Indexed E. J. GALLI Date OCT 4 71

CROSS-SECTIONS AT EXISTING GROUND AT PLAY AREA
LOCATION PER PG. 12, OF CONTRACT DRAWINGS

● DENOTES SPOT ELEVATION
(0.00) " EXIST. "

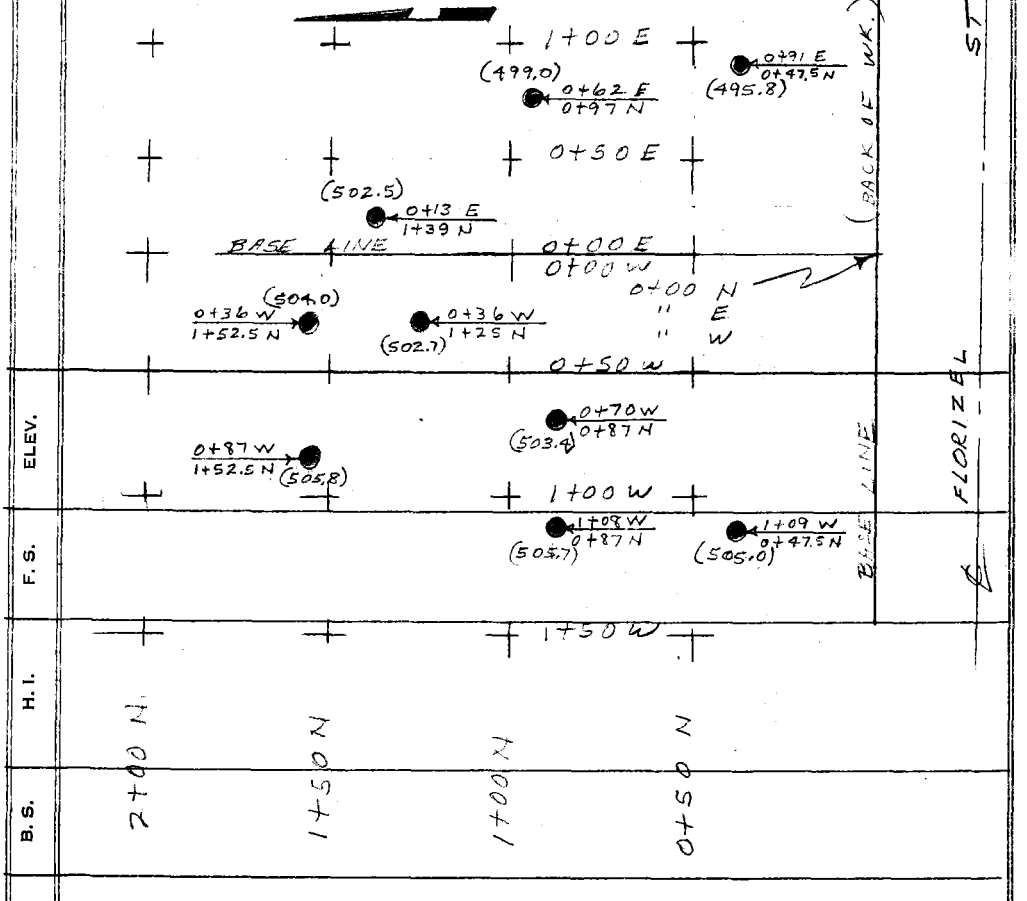

STATION	B.S.	H.I.	F.S.	ELEV.

NOTE: ANY ADDITIONS OR CHANGES ON THIS SHEET MUST BE MADE OR CIRCLED IN RED INK, WITH DATE AND NAME OF PERSON MAKING CHANGE.

Do not extend notes this side of this line.

PLEASE RETURN TO
LOS ANGELES COUNTY ENGINEER
403 Los Angeles County Engineering Bldg.

76-L-298 CE 307 5-66

76-L-298 CE 307 5-66

PLEASE RETURN TO
LOS ANGELES COUNTY ENGINEER
403 Los Angeles County Engineering Bldg.

NOTE: ANY ADDITIONS OR CHANGES ON THIS SHEET MUST BE MADE OR CIRCLED IN RED INK, WITH DATE AND NAME OF PERSON MAKING CHANGE.

Do not extend notes this side of this line.

F. B. 3461 Pg. 84 | Job No. 7995.01 Division No. | Notes Red | Plotted | Profile
Survey of ROSE HILL PARK | Date | Date | No.
Survey by RICHARDS Notes W.A.R. | Notes Chk'd. | Checked | X-Sec.
Indexed E. J. GALLI | Date | Date | No.

STATION	B. S.	H. I.	F. S.	ELEV.		
B.M. POT #7				509.32	P.O.T. #7 EL. = 509.32 PER PG. 31	
					P.M., W. RIM OF M.H. - LOC. PER PG. 24	
1+50 W				506.56	0+00 N.	BK. WK.
"				508.1	0+50 N.	G.D.
"				509.2	1+00 N.	"
"				510.4	1+50 N.	"
"				511.6	2+00 N.	"
1+00 W				503.60	0+00 N.,	BK. WK.,
				504.4	0+50 "	G.D.
				505.4	1+00 "	"
				506.7	1+50 "	"
				508.1	2+00 "	"
				507.95	TOP OF GRATE OF C.B. 2+02 N	
0+50 W				500.72	0+00 N.,	BK. WK., (502.05 T.P.)
				501.4	0+50 "	G.D.
				502.6	1+00 "	"
				503.9	1+50 "	" (BOT. BK.)
				508.2	2+00 "	"

76-L-298 CE 307 5-66

PLEASE RETURN TO
LOS ANGELES COUNTY ENGINEER
403 LOS ANGELES COUNTY ENGINEERING BLDG.

NOTE: ANY ADDITIONS OR CHANGES ON THIS SHEET MUST BE MADE OR CIRCLED IN RED INK, WITH DATE AND NAME OF PERSON MAKING CHANGE.

Do not extend notes this side of this line.

STATION	B. S.	H. I.	F. S.	ELEV.		
						(T.P. 499)
0+00 W	BASE LINE		⊙	497.83	0+00 N. BK. WK.	
0+00 E				499.2	0+50 " GD.	
				500.7	1+00 " "	
				503.3	1+50 " "	
				507.4	2+00 " "	
0+50 E.				494.85	0+00 N., BK. WK.	
				497.2	0+50 " GD.	
				499.5	1+00 " "	
				502.7	1+50 " "	
				506.6	2+00 " "	
1+00 E				492.30	0+00 N., BK. WK.	
				495.7	0+50 " GD.	
				498.7	1+00 " "	
					~~1+50 " "~~	
1+50 E				492.16	0+00 N. BK. WK.	
				495.7	0+50 " GD.	

Profile No. ____ Notes Red ____ Plotted ____ Job No. ____ Division No. ____ F.B. ____ Pg. ____
Date ____ Date ____ Survey of POVE HILL PARK
X-Sec. No. ____ Notes Chk'd. ____ Checked ____ Survey by ____ Notes ____ Date ____
Date ____ Date ____ Map No. ____ Indexed G. J. GALLI Date [illegible]

F. B. 3461 PG. 86 | 99950/ Job No. ____ Division No. 11 Notes Red ____ Plotted ____ Profile

Survey of ROSE HILL PARK Date ____ Date ____ No. ____

Survey by RICHARDS Notes W.A.R. Notes Chk'd. ____ Checked ____ X-Sec.

Indexed C. J. CALLI Date ____ Date ____ Date ____ No. ____

STATION	B. S.	H. I.	F. S.	ELEV.	
B.M.					
				4933.3	B.M.

PLEASE RETURN TO
LOS ANGELES COUNTY ENGINEER
403 LOS ANGELES COUNTY ENGINEERING BLDG.

Do not extend notes this side of this line.

NOTE: ANY ADDITIONS OR CHANGES ON THIS SHEET MUST BE MADE OR CIRCLED IN RED INK, WITH DATE AND NAME OF PERSON MAKING CHANGE.

76-L-298 CE 307 5-66

Profile No.	Notes Red	Plotted	Job No.	Division No.	F. B. Pg.
	Date	Date	Survey of ROSE HILL PARK		
X-Sec. No.	Notes Chk'd.	Checked	Survey by	Notes	Date
	Date	Date	Map No.	Indexed R. J. GALLI	Date

(MONTECITO HILLS REGIONAL COUNTY PARK)

AS BUILT ELEVATIONS OF EXISTING CONC. CURB AT THE S'ELY. AREA OF THE PARKING AREA

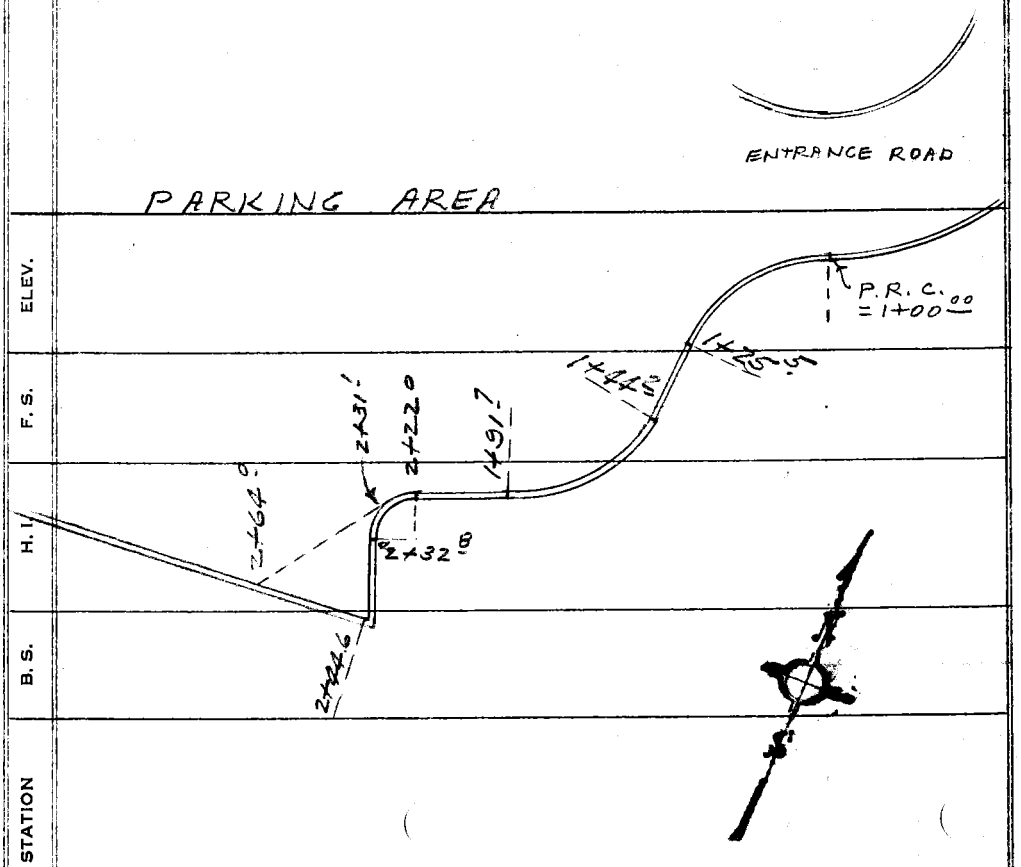

NOTE: ANY ADDITIONS OR CHANGES ON THIS SHEET MUST BE MADE OR CIRCLED IN RED INK, WITH DATE AND NAME OF PERSON MAKING CHANGE.

PLEASE RETURN TO
LOS ANGELES COUNTY ENGINEER
403 LOS ANGELES COUNTY ENGINEERING BLDG.

Do not extend notes this side of this line.

76-L-298 CE 307 5-66

76-L-298 CE 307 5-66

PLEASE RETURN TO
LOS ANGELES COUNTY ENGINEER
403 LOS ANGELES COUNTY ENGINEERING BLDG.

NOTE: ANY ADDITIONS OR CHANGES ON THIS SHEET MUST BE MADE OR CIRCLED IN RED INK, WITH DATE AND NAME OF PERSON MAKING CHANGE.

Do not extend notes this side of this line.

STATION	B. S.	H. I.	F. S.	ELEV.		
1+00.00				617.65	T.C. (AS BUILT (2794-100) Const)	
"				716	F.L.	
"				733	Edg Gut	
1+10				786	T.C.	
"				734	F.L.	
"				750	Edg Gut	
1+20				793	T.C.	
"				744	F.L.	
"				756	Edge Gut	
1+30				791	T.C.	
"				746	F.L.	
"				762	Edge Gut.	
1+40				803	T.C.	
"				756	F.L.	
"				771	Edg Gut.	
1+50				813	T.C.	
"				763	F.L.	
"				775	Edg Gut	

F. B. 3461 Pg. 88 Job No. 999501 Division No. 11 Notes Red ____ Plotted ____ Profile ____
Survey of ROSEHILL COUNTY PARK, Date ____ Date ____ No. ____
Survey by RICHARD Notes LEGAULT Notes Chk'd. ____ Checked ____ X-Sec. ____
Indexed C. J. GALLI Date ____ Date ____ Date ____ No. ____

76-L-298 CE 307 5-66

PLEASE RETURN TO
LOS ANGELES COUNTY ENGINEER
403 LOS ANGELES COUNTY ENGINEERING BLDG.

NOTE: ANY ADDITIONS OR CHANGES ON THIS SHEET MUST BE MADE OR CIRCLED IN RED INK, WITH DATE AND NAME OF PERSON MAKING CHANGE.

Do not extend notes this side of this line.

STATION	B. S.	H. I.	F. S.	ELEV.		
1+60				618 22	T.C	
"				7 72	F.L	
"				7 86	Edge Gut	
1+70				8 36	T.C	
"				7 88	F.L	
"				8 03	Edge Gut	
1+80				8 60	T.C	
"				8 00	F.L	
"				8 17	Edg Gut	
1+86				8 56	T.C	
"				8 08	F.L	
"	LEVEL	AREA		8 21	Edge Gut	
1+90				8 56	T.C	
"				8 08	F.L	
"				8 21	Edg Gut	
1+98				8 59	T.C	
"				8 03	F.L	
"				8 23	Edge Gut	
2+00				8 61	T.C	
"				8 11	F.L	
"				8 25	Edge Gut	

Profile Notes Red ____ Plotted ____ Job No. ____ Division No. ____ F.B. 3461 Pg. 29
No. ____ Date ____ Date ____ Survey of ROSE HILL PARK
X-Sec. Notes Chk'd. ____ Checked ____ Survey by ____ Notes ____ Date ____
No. ____ Date ____ Date ____ Map No. ____ Indexed J. J. GAIU Date ____

76-L-298 CE 307 5-66

PLEASE RETURN TO
LOS ANGELES COUNTY ENGINEER
403 LOS ANGELES COUNTY ENGINEERING BLDG.

NOTE: ANY ADDITIONS OR CHANGES ON THIS SHEET MUST BE MADE OR CIRCLED IN RED INK, WITH DATE AND NAME OF PERSON MAKING CHANGE.

F. B. 3461 Pg. 90 | Job No. 9955.01 | Division No. 11 | Notes Red | Plotted | Profile
Survey of ROSE HILL PARK | Date | Date | No.
Survey by RICHARD Notes LEE GAULT | Notes Chk'd. | Checked | X-Sec.
Indexed E. J. GALL Date | Date | Date | No.

Do not extend notes this side of this line.

STATION	B. S.	H. I.	F. S.	ELEV.		
2+10				818.75	T.C	
"				827	F.L	
"				840	Edg Gut	
2+20				830	T.C	
"				821	F.L	
"				837	Edge Gut	
2+30				903	T.C	
"				851	F.L	
"				862	Edge Gut	
2+40				913	T.C	
"				875	F.L	
2+44.6				923	T.C	(@ PT.)
"				883	F.L	
2+50				924	T.C	
"				876	F.L	
2+60				932	T.C	
"				927	F.L	
2+64				933	T.C	@ INT. X-GUT.
"				918	F.L.	
2+70				937	T.C	
"				959	F.L	

76-L-298 CE 307 5-66

PLEASE RETURN TO
LOS ANGELES COUNTY ENGINEER
403 LOS ANGELES COUNTY ENGINEERING BLDG.

NOTE: ANY ADDITIONS OR CHANGES ON THIS SHEET MUST BE MADE OR CIRCLED IN RED INK, WITH DATE AND NAME OF PERSON MAKING CHANGE.

Do not extend notes this side of this line.

STATION	B. S.	H. I.	F. S.	ELEV.		
2+70				61905	Edge Gut.	
2+80				955	T.C	
"				905	F.L	
"				922	Edge Gut	
2+90				961	T.C	
"				913	F.L.	
"				926	Edge Gut	
3+00				966	T.C.	
"				920	F.L.	
"				934	Edge Gut	
3+10				975	T.C.	
"				926	F.L.	
"				938	Edge Gut	
3+20				981	T.C.	
"				932	F.L.	
"				945	Edge Gut	
1+00.00				617.65	T.C. "AS BUILT"	

Profile Notes Red ____ Plotted ____ Job No. ____ Division No. ____ F. B. ____ PG. 91
No. ____ Date ____ Date ____ Survey of ROSE HILL PARK
X-Sec. Notes Chk'd. ____ Checked ____ Survey by ____ Notes ____ Date ____
No. ____ Date ____ Date ____ Map No. ____ Indexed J. GALL Date [illegible]

F. B. 3461 Pg. 92 | 9995.01 Job No. Division No. 11 Notes Red Plotted Profile

Survey of ROSE HILL PARK. Date Date No.

Survey by RICHARDS Notes Notes Chk'd. Checked X-Sec.

Indexed Date Date Date No.

STATION	B. S.	H. I.	F. S.	ELEV.	

PLEASE RETURN TO
LOS ANGELES COUNTY ENGINEER
403 LOS ANGELES COUNTY ENGINEERING BLDG.

Do not extend notes this side of this line.

NOTE: ANY ADDITIONS OR CHANGES ON THIS SHEET MUST BE MADE OR CIRCLED IN RED INK, WITH DATE AND NAME OF PERSON MAKING CHANGE.

76-L-298 CE 307 5-66

Profile No.	Notes Red	Plotted	Job No.	Division No.	F. B. / Pg.
	Date	Date	Survey of ROSE HILL PARK		
X-Sec. No.	Notes Chk'd.	Checked	Survey by	Notes	Date
	Date	Date	Map No.	Indexed T. M. PALMERI	Date JUL 12 72

(MONTECITO HILLS REGIONAL COUNTY PARK)

AS BUILT ELEVATIONS OF EXISTING CONC. CURBS ALONG THE ENTRANCE RD, AT THE PARKING LOT VICINITY

SECTIONS TAKEN RADIAL FR. ℄ OF ENTRANCE RD. STATIONING IS PER CONTRACT DRAWINGS, PG. 7

RICHARDS
LEGAULT
LIEBER
TURRILL

STATION	B. S.	H. I.	F. S.	ELEV.

NOTE: ANY ADDITIONS OR CHANGES ON THIS SHEET MUST BE MADE OR CIRCLED IN RED INK, WITH DATE AND NAME OF PERSON MAKING CHANGE.

PLEASE RETURN TO
LOS ANGELES COUNTY ENGINEER
403 LOS ANGELES COUNTY ENGINEERING BLDG.

Do not extend notes this side of this line.

76-L-298 CE 307 5-66

76-L-298 CE 307 5-66

PLEASE RETURN TO
LOS ANGELES COUNTY ENGINEER
403 Los Angeles County Engineering Bldg.

NOTE: ANY ADDITIONS OR CHANGES ON THIS SHEET MUST BE MADE OR CIRCLED IN RED INK, WITH DATE AND NAME OF PERSON MAKING CHANGE.

Do not extend notes this side of this line.

F. B. 3461 Pg. 94 | Job No. 9995.01 | Division No. 11 | Notes Red | Date | No. | Profile
Survey of ~~ROSE~~ HILL PARK | Date | No. | X-Sec.
Survey by RICHARDS Notes W.A.R. & D.L.L. | Notes Chk'd. | Checked
Indexed J. M. PALMER | Date | Date | No.

STATION	B. S.	H. I.	F. S.	ELEV.		
					LT. & SOUTH ℄	RT. & NORTH
T. B. M.				617.65 ~~61~~	T.B.M. EL. OF EXIST. CB. @ ℄ PLUS OF 26+44.34	PER SPECS. # 2794-100
27+50 97	E.C.			619.01		℄
				618.84		13' EDGE CUT
				618.67		17' F.L. "
				619.17		17' T.C.
				619.12	9' F.L.	
				619.70	9' T.C.	
27+58.5				618.91		13' EDGE CUT
				618.62		17' F.L. "
				619.26		17' T.C.
27+80.7				619.36		13' EDGE CUT
				619.02		17' F.L. "
				619.76		17' T.C.
27+87.0				619.47		13' Edge Cut
				619.38		17' F.L.
				619.83		17' +℄

76-L-298 CE 307 5-66

PLEASE RETURN TO
LOS ANGELES COUNTY ENGINEER
403 LOS ANGELES COUNTY ENGINEERING BLDG.

NOTE: ANY ADDITIONS OR CHANGES ON THIS SHEET MUST BE MADE OR CIRCLED IN RED INK, WITH DATE AND NAME OF PERSON MAKING CHANGE.

Do not extend notes this side of this line.

STATION	B. S.	H. I.	F. S.	ELEV.	LT. & SOUTH	℄ RT. & NORTH
27+98.4				619.72		13' EDGE GUT
				958		17' F.L.
				620.08		17' T.C.
28+00				619.98		℄
				9.74		13' EDGE GUT
				9.59		17' F.L.
				620.11		" T.C.
				0.08	9' F.L.	
				0.59	9' T.C.	
28+04				619.85		13' EDGE GUT
				9.51		17' F.L.
				620.19		17' T.C.
28+26.4				620.32		13' EDGE GUT
				619.97		17' F.L.
				620.65		" T.C.
28+32.5				620.45		13' EDGE GUT
				030		17' F.L.

Profile No. ____ Notes Red ____ Plotted ____ Job No. ____ Division No. ____ F.B. ____ Pg. ____
Date ____ Date ____ Survey of ROSE HILL PARK
X-Sec. No. ____ Notes Chk'd. ____ Checked ____ Survey by ____ Notes ____ Date ____
Date ____ Date ____ Map No. ____ Indexed T. M. PALMER Date 12 78

76-L-298 CE 307 5-66

PLEASE RETURN TO
LOS ANGELES COUNTY ENGINEER
403 Los Angeles County Engineering Bldg.

NOTE: ANY ADDITIONS OR CHANGES ON THIS SHEET MUST BE MADE OR CIRCLED IN RED INK, WITH DATE AND NAME OF PERSON MAKING CHANGE.

Do not extend notes this side of this line.

F. B. 3461 Pg. 96 | Job No. 99501 | Division No. 11 | Notes Red | Plotted | Profile
Survey of ROSE HILL PARK | Date | Date | No.
Survey by RICHARDS Notes W. A. R. | Notes Chk'd. | Checked | X-Sec.
Indexed L. M. PALMERI | Date | Date | No.

STATION	B. S.	H. I.	F. S.	ELEV.	LT. & SOUTH	℄ RT. & NORTH
28+32.5				620.77		17' T. C.
28+43.3				620.69		13' EDGE CUT
				0.50		17' F.L.
				0.98		17' T. C.
28+49.5				0.78		13' EDGE CUT
				0.50		17' F.L.
				621.10		" T. C.
28+50				1.00		℄
				1.07	9' F.L.	
				1.60	" T. C.	
28+72.1				1.27		13' EDGE CUT
				620.95		17' F.L.
				621.57		" T. C.
28+78.2				1.36		13' EDGE CUT
				1.19		17' F.L.
				1.71		" T. C.

76-L-298 CE 307 5-66

PLEASE RETURN TO
LOS ANGELES COUNTY ENGINEER
403 LOS ANGELES COUNTY ENGINEERING BLDG.

NOTE: ANY ADDITIONS OR CHANGES ON THIS SHEET MUST BE MADE OR CIRCLED IN RED INK, WITH DATE AND NAME OF PERSON MAKING CHANGE.

Do not extend notes this side of this line.

STATION	B. S.	H. I.	F. S.	ELEV.	LT. & SOUTH	℄ RT. & NORTH
28+83 3				621.49		13' EDGE GUT
				1.43		15' " "
				1.32		17' F.L.
				1.85		" T.C.
29+00				621.97		℄
				1.93		9' MAC.
				1.78		15' EDGE GUT
				1.66		17' F.L.
				622.17		" T.C.
				2.05	9' F.L.	
				2.62	" T.C.	
29+50				623.00		℄
				622.75		15' EDGE GUT
				2.66		17' F.L.
				623.14		" T.C.
				3.08	9' F.L.	
				3.60	" T.C.	

Profile Notes Red ____ Plotted ____ Job No. ____ Division No. ____
No. ____ Date ____ Date ____ Survey of ROSE HILL PARK
X-Sec. Notes Chk'd. ____ Checked ____ Survey by ____ Notes ____ Date ____
No. ____ Date ____ Date ____ Map No. ____ Index R. M. PALMER Date JUL 12 '72

F.B. ____ Pg. ____

76-L-298 CE 307 5-66

PLEASE RETURN TO
LOS ANGELES COUNTY ENGINEER
403 Los Angeles County Engineering Bldg.

NOTE: ANY ADDITIONS OR CHANGES ON THIS SHEET MUST BE MADE OR CIRCLED IN RED INK, WITH DATE AND NAME OF PERSON MAKING CHANGE.

Do not extend notes this side of this line.

F. B. 3961 Pg. 98 | Job No. 9950.01 | Division No. 11 | Notes Red ____ Date ____ | Plotted ____ Date ____ | Profile No. ____
Survey of EAST HILL PARK | Notes Chk'd. ____ Date ____ | Checked ____ Date ____ | X-Sec. No. ____
Survey by RICHARDS Notes W.A.R.
Indexed **I. M. PALMERI**

STATION	B. S.	H. I.	F. S.	ELEV.	LT. & SOUTH	℄	RT. & NORTH
30+00				624.05		℄	
				623.88			9', MAC.
				3.77			15' EDGE CUT
				3.66			17' F.L.
				624.15			" T.C.
				4.12	9' F.L.		
				4.58	" T.C.		
30+48.9				625.18	9' F.L.		
				5.56	" T.C.		
30+50				5.08		℄	
				624.76			15' EDGE CUT
				4.64			17' F.L.
				5.14			" T.C.
31+00				6.07		℄	
				5.89			9', MAC.
				5.78			15' EDGE CUT
				5.64			17' F.L.
				6.13			" T.C.

76-L-298 CE 307 5-66

PLEASE RETURN TO
LOS ANGELES COUNTY ENGINEER
403 Los Angeles County Engineering Bldg.

NOTE: ANY ADDITIONS OR CHANGES ON THIS SHEET MUST BE MADE OR CIRCLED IN RED INK, WITH DATE AND NAME OF PERSON MAKING CHANGE.

Do not extend notes this side of this line.

Profile Notes Red____ Plotted____ Job No.____ Division No.____
No.____ Date____ Date____ Survey of ROSE PARK
X-Sec. Notes Chk'd.____ Checked____ Survey by____ Notes____ Date____
No.____ Date____ Date____ Map No.____ Indexed J. M. PALMER Date M. 12 '76

F. B. Pg.

STATION	B. S.	H. I.	F. S.	ELEV.	LT. ℄ SOUTH	℄	RT. ℄ NORTH
31+02.8				626.25	9' F. L.		
				6.75	" T. C.		
31+50				7.04		℄	
				6.73			15' EDGE ℄
				6.63			17' F. L.
				7.11			" T. C.
				7.20	9' F. L.		
				7.58	" T. C.		
32+00				8.07		℄	
				7.91			9' M.C.
				7.72			15' EDGE SW
				7.64			17' F. L.
				8.16			" T. C.
				8.13	9' F. L.		
				8.60	" T. C.		
32+18				8.16			15' EDGE SW
				8.02			17' F. L.
				8.50			" T. C.

76-L-298 CE 307 5-66

PLEASE RETURN TO
LOS ANGELES COUNTY ENGINEER
403 LOS ANGELES COUNTY ENGINEERING BLDG.

NOTE: ANY ADDITIONS OR CHANGES ON THIS SHEET MUST BE MADE OR CIRCLED IN RED INK, WITH DATE AND NAME OF PERSON MAKING CHANGE.

F.B. 3961 Pg. 100 | Job No. 299501 | Division No. 11 | Notes Red ____ Plotted ____ | Profile
Survey of ROSE HILL PARK | Date ____ Date ____ | No. ____
Survey by RICHARDS Notes W.A.R. | Notes Chk'd. ____ Checked ____ | X-Sec.
Indexed T. M. PALMERI | Date ____ Date ____ | No. ____

Do not extend notes this side of this line.

STATION	B. S.	H. I.	F. S.	ELEV.	℄ to SOUTH	℄ to NORTH
32+21				628.10		17' DEP. CB
32+36				8.42		17' DEP. CB.
32+41				9.67		15' EDGE GUT
				8.53		17' F.L.
				9.02		" T.C.
32+50				8.96		℄
				8.78		15' EDGE GUT
				8.66		17' F.L.
				9.15		" T.C.
				9.13	9' F.L.	
				9.58	" T.C.	
33+00				9.95		℄
				9.86		9' MAC.
				9.74		15' EDGE GUT
				9.59		17' F.L.
				630.11		" T.C.
				0.18	9' F.L.	

76-L-298 CE 307 5-66

PLEASE RETURN TO
LOS ANGELES COUNTY ENGINEER
403 LOS ANGELES COUNTY ENGINEERING BLDG.

NOTE: ANY ADDITIONS OR CHANGES ON THIS SHEET MUST BE MADE OR CIRCLED IN RED INK, WITH DATE AND NAME OF PERSON MAKING CHANGE.

Do not extend notes this side of this line.

STATION	B. S.	H. I.	F. S.	ELEV.	LT. ℄ SOUTH	℄ RT. ℄ NORTH
33+00				630.60	9' T.C.	
33+50				631.00		℄
				0.75		15' EDGE G
				0.65		17' F.L.
				1.13		" T.C.
				1.15	9' F.L.	
				1.61	" T.C.	
33+84				1.46		15' EDGE G
				1.34		17' F.L.
				1.83		" T.C.
34+00				2.01		℄
				1.87		9' MAC
				1.73		16', EDGE G
				1.57		18 F.L.
				2.05		" T.C.
				2.08	9' F.L.	
				2.57	" T.C.	

Profile No. ____ Notes Red ____ Plotted ____ Job No. ____ Division No. ____
Date ____ Date ____ Survey of ROSE HILL PARK
X-Sec. No. ____ Notes Chk'd. ____ Checked ____ Survey by ____ Notes ____ Date ____
Date ____ Date ____ Map No. ____ Indexed T. M. PALMERI Date JUL 12 '72

F. B. ____ PG. ____

76-L-298 CE 307 5-66

PLEASE RETURN TO
LOS ANGELES COUNTY ENGINEER
403 LOS ANGELES COUNTY ENGINEERING BLDG.

NOTE: ANY ADDITIONS OR CHANGES ON THIS SHEET MUST BE MADE OR CIRCLED IN RED INK, WITH DATE AND NAME OF PERSON MAKING CHANGE.

Do not extend notes this side of this line.

F. B. 3461 | Pg. 102 | Job No. 99501 | Division No. // | Notes Red ____ Date ____ | Plotted ____ Date ____ | Profile No. ____
Survey of ROSE HILL PARK | Notes W.A.R. | Notes Chk'd. ____ Date ____ | Checked ____ Date ____ | X-Sec. No. ____
Survey by RICHARDS
Indexed **I. M. PALMERI**

STATION	B. S.	H. I.	F. S.	ELEV.	LT. ℄ SOUTH	℄ RT. ℄ NORTH
34+27				632.51		℄
				2.34		10' MAC.
				2.10		21' EDGE OUT
				1.97		23' F.L.
				2.98		" T.C.
				2.64	9' F.L.	
				3.16	" T.C.	
34+62				2.65		℄
				2.68		11' MAC.
				2.63		21' EDGE OUT
				2.53		22' F.L.
				3.03		" T.C.
				2.72	9' F.L.	
				3.23	" T.C.	
T.P.				5.60		
T.B.M.				617.64	T.B.M. EL.=617.65 SPECS 2794-100	

Notes Ck'd by	Survey of MONTECITO HILLS CO. PARK
Map No.	JN 9995.03 Tape 22 Std 84 °F
Office Work	Surveyed by
Checked	Notes K.B.H. Date 1-6-76
Date	Indexed J. M. PALMERI JUL 21 '72

F. B. 3461 PG. 103

MONTECITO HILLS COUNTY PARK

J.N. 9995.03 (PHASE II)

SURVEY TO ESTABLISH DIMENSIONS ON SPILLWAY SHOWN @ THE MOST S.W.'LY COR. OF GRADING AND REMOVAL PLAN, SHEET No 2 PER LETTER 5971-A.

REF: F.B. 3461-24

JULY 7TH, 1972

HOBSON
LEGAULT
GOODWIN
BUSTRUM
MITCHELL, H.B.

SEE PG'S 111 THRU 118 FOR ELEV'S ON SPILLWAY.

Note: Any Additions or Changes on This Sheet Must be Made or Circled in Red Ink With Date and Name of Person Making Change.

Do not extend this side of this line.

PLEASE RETURN TO
COUNTY OF LOS ANGELES
DEPARTMENT OF COUNTY ENGINEER
403 LOS ANGELES COUNTY ENGINEERING BLDG.

76F3095 CE#310 3-68

F. B. 3461 Pg. 104

① 143°06'50"
② 21°28'10"
③ 138°42'00"
143°07'00"

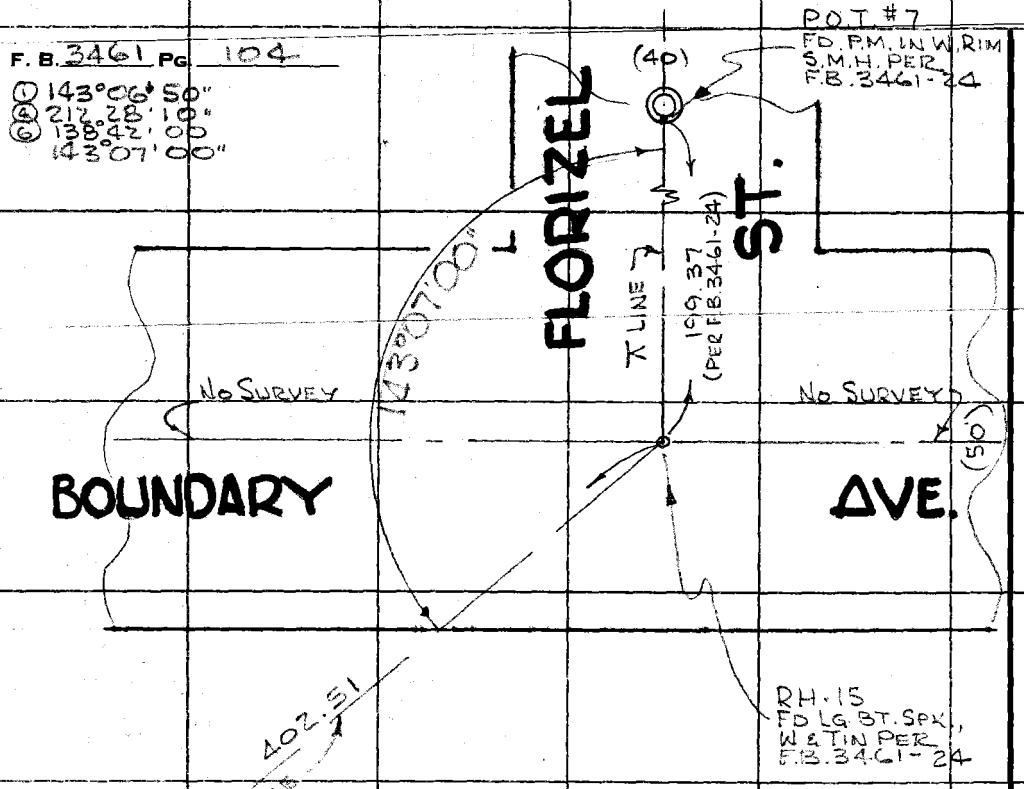

PLEASE RETURN TO
COUNTY OF LOS ANGELES
DEPARTMENT OF COUNTY ENGINEER
403 LOS ANGELES COUNTY ENGINEERING BLDG.

Do not extend this side of this line.

Note: Any Additions or Changes on This Sheet Must be Made or Circled in Red Ink With Date and Name of Person Making Change.

CONSTRUCTION DIVISION

CAPITAL PROJECT

INITIAL JOB CONFERENCE NOTICE

Contractor: A. G. Tutor Co., Inc.
13257 Saticoy Street
No. Hollywood, California 91605

Date: 7-14-70

Subject: Rose Hill County Park
General Development
Spec. 2794
C.P. 9995.01

A contract has been awarded and work is about to start on the subject project. A Job Conference will be held as follows:

Place: Job Site - at Proposed service Building, Area B, on Montery Road

Date: 7-20-70 Monday

Time: 9 A.M.

Project Manager: Corwin Vansant 81530

Inspector:

Notes:

Corwin Vansant (VJ)

Corwin Vansant
Construction Project Manager

cc: Reich
Wyman / File
Project Manager
Client Department - Parks and Recreation - Rothwell
Survey
Arch. File
Insp.
Estimator

DEPARTMENT OF [illegible]NTY ENGINEER
SURVEY DIVISION

CALC. BY [illegible]

CHECKED BY

ROSE HILL PARK

SURVEY OF ENTRANCE

INDEX

SHEET NO.

F. B.

J. N.



TC CONTROL LIST - ROSE HILL PARK - JUNE 17, 1968

STATION NAME	CODE	YEAR	REFERENCE	ELEVATION OR LATITUDE	DATE OR LONGITUDE	NORTH	EAST
~~ALH A-4~~	~~IN~~	~~68~~	~~3461-013~~	~~662,814~~		~~4,143,052.88~~	~~4,230,975.10~~
~~ALH B-1~~	IN	68	3461-012	515.795		4,145,856.80	4,230,719.50
ALH B-1A	IN	68	3461-010	551.774		4,146,646.40	4,230,258.10
ALH B-2D	IN	68	3461-011			4,144,934.20	4,230,398.50
ALT A-5	IN	68	3461-019			4,171,957.93	4,228,288.79
ALH B-1B	IN	68	3461-009			4,148,035.00	4,230,365.00
ROSE H PK POT 1	PCL	68	3461-014	566,456		4,145,724.62	4,229,949.38
ROSE H PK POT 2	PCL	68	3461-015	542,566		4,145,156.04	4,229,525.65
ROSE H PK POT 3	PCL	68	3461-015	618,669		4,145,379.93	4,229,192.51
ROSE H PK POT 4	PCL	68	3461-017	750,300		4,145,355.12	4,229,481.13
ROSE H PK POT 5	PCL	68	3461-018	806,111		4,146,755.00	4,229,274.72
ROSE H PK POT 6	PCL	68	3461-021	584,251		4,147,014.25	4,230,021.76
ROSE H PK POT 6A	PCL	68	3461-010			4,147,008.23	4,230,285.96
ROSE H PK POT 7	PCL	68	3461-024	509,321		4,144,125.50	4,229,705.19
ROSE H PK TBM 1	PCL	68	3461-014	553,336		4,145,728.69	4,230,026.86
ROSE H PK TBM 2	PCL	68	3461-010	570,146		4,145,007.86	4,230,298.06
ROSE H PK RH 1	PCL	68	3461-014	617,330		4,145,712.88	4,229,727.03
ROSE H PK RH 2	PCL	68	3461-015	607,410		4,145,212.81	4,229,854.35
ROSE H PK RH 3	PCL	68	3461-015	621,139		4,145,131.24	4,229,282.88
ROSE H PK RH 4	PCL	68	3461-015	~~627,056~~ 614.78		4,145,794.94	4,229,041.72
ROSE H PK RH 5	PCL	68	3461-016	643,623		4,145,827.19	4,229,540.96
ROSE H PK RH 6	PCL	68	3461-017	772,383		4,146,550.05	4,229,459.20
ROSE H PK RH 7	PCL	68	3461-018	848,109		4,147,121.59	4,228,947.25
ROSE H PK RH 8	PCL	68	3461-018	807,431		4,147,582.79	4,228,816.57
ROSE H PK RH 10	PCL	68	3461-020	866,557		4,148,200.61	4,229,312.82
ROSE H PK RH 11	PCL	68	3461-020	760,302		4,147,832.82	4,229,873.66
ROSE H PK RH 12	PCL	68	3461-021	651,354		4,147,399.04	4,230,007.13
ROSE H PK RH 13	PCL	68	3461-022	637,561		4,146,402.54	4,230,045.02
ROSE H PK RH 14	PCL	68	3461-023	493,318		4,144,128.45	4,230,118.34
ROSE H PK RH 15	PCL	68	3461-024	538,689		4,144,124.08	4,229,505.83
ROSE H PK RH 16	PCL	68	3461-025			4,143,~~702.73~~	4,230,~~156.51~~ 156.16
ROSE H PK RH 17	PCL	68	3461-025			4,143,938.76	4,230,157.88
ROSE H PK RH 18	PCL	68	3461-025			4,143,941.25	4,230,157.90
ROSE H PK RH 19	PCL	68	3461-023			4,144,128.72	4,230,156.53

EXHIBIT "E"

TO CONTROL LIST - ROSE HILL PARK - JUNE 17, 1968

STATION NAME	CODE	YEAR	REFERENCE	ELEVATION OR LATITUDE	DATE OR LONGITUDE	NORTH	EAST
~~ALH A-2~~	IN	68	3461-019	552.015		~~4,148,955.89~~	~~4,230,970.10~~
~~ALH B-1~~	IN	68	3461-012	518.798		4,145,856.80	4,230,719.50
ALH B-1A	IN	68	3461-010	551.774		4,145,646.40	4,230,256.10
ALH B-2D	IN	68	3461-011			4,144,954.20	4,230,398.60
ALT A-5	IN	68	3461-019			4,171,957.93	4,228,268.79
ALH B-1B	IN	68	3461-009			4,148,035.00	4,230,366.00
ROSE H PK POT 1	PCL	68	3461-014	566.456		4,145,724.52	4,229,949.35
ROSE H PK POT 2	PCL	68	3461-015	542.566		4,145,166.04	4,229,826.93
ROSE H PK POT 3	PCL	68	3461-015	616.669		4,145,379.93	4,229,192.51
ROSE H PK POT 4	PCL	68	3461-017	750.300		4,145,356.12	4,229,481.13
ROSE H PK POT 5	PCL	68	3461-018	806.111		4,146,756.00	4,229,274.72
ROSE H PK POT 6	PCL	68	3461-021	584.251		4,147,014.25	4,230,021.76
ROSE H PK POT 6A	PCL	68	3461-010			4,147,008.23	4,230,265.96
ROSE H PK POT 7	PCL	68	3461-024	509.321		4,144,125.50	4,229,705.19
ROSE H PK TBM 1	PCL	68	3461-014	553.336		4,145,728.69	4,230,026.86
ROSE H PK TBM 2	PCL	68	3461-010	570.145		4,145,007.86	4,230,298.06
ROSE H PK RH 1	PCL	68	3461-014	617.330		4,145,712.86	4,229,727.03
ROSE H PK RH 2	PCL	68	3461-015	607.410		4,145,212.81	4,229,854.56
ROSE H PK RH 3	PCL	68	3461-015	621.139		4,145,131.24	4,229,252.80
ROSE H PK RH 4	PCL	68	3461-016	627.066		4,145,794.94	4,229,041.72
ROSE H PK RH 5	PCL	68	3461-016	643.623		4,145,827.19	4,229,540.96
ROSE H PK RH 6	PCL	68	3461-017	772.383		4,146,550.05	4,229,459.20
ROSE H PK RH 7	PCL	68	3461-018	848.109		4,147,121.59	4,229,947.26
ROSE H PK RH 8	PCL	68	3461-018	807.431		4,147,582.79	4,228,816.57
ROSE H PK RH 10	PCL	68	3461-020	866.557		4,148,200.61	4,229,312.82
ROSE H PK RH 11	PCL	68	3461-020	750.302		4,147,832.62	4,229,873.56
ROSE H PK RH 12	PCL	68	3461-021	651.354		4,147,399.04	4,230,007.13
ROSE H PK RH 13	PCL	68	3461-022	637.561		4,146,402.54	4,230,045.02
ROSE H PK RH 14	PCL	68	3461-023	493.318		4,144,128.45	4,230,110.04
ROSE H PK RH 15	PCL	68	3461-024	538.689		4,144,124.08	4,229,505.83
ROSE H PK RH 16	PCL	68	3461-025			4,143,702.72	4,230,156.16
ROSE H PK RH 17	PCL	68	3461-025			4,143,938.76	4,230,157.83
ROSE H PK RH 18	PCL	68	3461-025			4,143,941.26	4,230,157.90
ROSE H PK RH 19	PCL	68	3461-023			4,144,125.72	4,230,156.53

EXHIBIT "E"

TO CONTROL LIST - ROSE HILL PARK - JUNE 17, 1968

STATION NAME	CODE	YEAR	REFERENCE	ELEVATION OR LATITUD
[illegible]	[illegible]	[illegible]	[illegible]	[illegible]
[illegible]	[illegible]	[illegible]	[illegible]	[illegible]
ALH B-1A	IN	68	3461-010	551,774
ALH B-2D	IN	68	3461-011	
ALT A-5	IN	68	3461-019	
ALH B-1B	IN	68	3461-009	
ROSE H PK POT 1	PCL	68	3461-014	566,456
ROSE H PK POT 2	PCL	68	3461-015	542,566
ROSE H PK POT 3	PCL	68	3461-015	616,669
ROSE H PK POT 4	PCL	68	3461-017	750,300
ROSE H PK POT 5	PCL	68	3461-018	805,111
ROSE H PK POT 6	PCL	68	3461-021	584,251
ROSE H PK POT 6A	PCL	68	3461-010	
ROSE H PK POT 7	PCL	68	3461-024	509,321
ROSE H PK TBM 1	PCL	68	3461-014	553,336
ROSE H PK TBM 2	PCL	68	3461-010	570,146
ROSE H PK RH 1	PCL	68	3461-014	617,330
ROSE H PK RH 2	PCL	68	3461-015	607,410
ROSE H PK RH 3	PCL	68	3461-015	621,139
ROSE H PK RH 4	PCL	68	3461-016	627,066
ROSE H PK RH 5	PCL	68	3461-016	643,623
ROSE H PK RH 6	PCL	68	3461-017	-772,383
ROSE H PK RH 7	PCL	68	3461-018	848,109
ROSE H PK RH 8	PCL	68	3461-018	807,431
ROSE H PK RH 10	PCL	68	3461-020	868,557
ROSE H PK RH 11	PCL	68	3461-020	750,302
ROSE H PK RH 12	PCL	68	3461-021	651,354
ROSE H PK RH 13	PCL	68	3461-022	637,561
ROSE H PK RH 14	PCL	68	3461-023	493,318
ROSE H PK RH 15	PCL	68	3461-024	538,689
ROSE H PK RH 16	PCL	68	3461-025	
ROSE H PK RH 17	PCL	68	3461-025	
ROSE H PK RH 18	PCL	68	3461-025	
ROSE H PK RH 19	PCL	68	3461-023	

DATE

OR LONGITUDE	NORTH	EAST
	4,145,855.88	4,228,975.[illegible]
	4,145,856.80	4,230,719.8
	4,146,646.40	4,230,258.1
	4,144,934.20	4,230,398.9
	4,171,957.93	4,228,268.7
	4,148,035.00	4,230,365.0
	4,145,724.52	4,229,949.3
	4,145,166.04	4,229,625.0
	4,145,379.93	4,229,192.5
	4,145,356.12	4,229,481.1
	4,146,755.00	4,229,274.7
	4,147,014.25	4,230,021.7
	4,147,008.23	4,230,285.9
	4,144,125.50	4,229,705.1
	4,145,728.69	4,230,028.8
	4,145,007.86	4,230,298.0
	4,145,712.88	4,229,727.0
	4,145,212.81	4,229,854.3
	4,145,131.24	4,229,282.8
	4,145,794.94	4,229,041.7
	4,145,827.19	4,229,540.9
	4,146,550.05	4,229,459.2
	4,147,121.59	4,228,947.2
	4,147,582.79	4,228,816.5
	4,148,200.61	4,229,312.8
	4,147,832.82	4,229,873.9
	4,147,399.04	4,230,007.1
	4,146,402.54	4,230,045.0
	4,144,128.45	4,230,118.3
	4,144,124.08	4,229,503.9
	4,143,702.72	4,230,156.1
	4,143,938.76	4,230,157.8
	4,143,941.28	4,230,157.9
	4,144,128.72	4,230,159.5

EXHIBIT "E"

TO CONTROL LIST - ROSE HILL PARK - JUNE 17, 1968

STATION NAME	CODE	YEAR	REFERENCE	ELEVATION OR LATITUDE	DATE OR LONGITUDE	NORTH	EAST
[illegible]	IN	68	3461-019	552,0.[illegible]		4,145,855.83	4,230,[illegible]
[illegible]	IN	68	3461-012	518,7[illegible]		4,145,856.80	4,230,719.50
ALH B-1A	IN	68	3461-010	551,774		4,146,646.40	4,230,258.10
ALH B-2D	IN	68	3461-011			4,144,934.20	4,230,398.60
ALT A-5	IN	68	3461-019			4,171,957.93	4,228,208.79
ALH B-1B	IN	68	3461-009			4,148,035.00	4,230,368.00
ROSE H PK POT 1	PCL	68	3461-014	566,456		4,145,724.52	4,229,949.38
ROSE H PK POT 2	PCL	68	3461-015	542,566		4,145,166.04	4,229,826.93
ROSE H PK POT 3	PCL	68	3461-015	616,669		4,145,379.93	4,229,192.51
ROSE H PK POT 4	PCL	68	3461-017	750,300		4,145,356.12	4,229,481.13
ROSE H PK POT 5	PCL	68	3461-018	806,111		4,146,756.00	4,229,274.72
ROSE H PK POT 6	PCL	68	3461-021	584,251		4,147,014.25	4,230,021.76
ROSE H PK POT 6A	PCL	68	3461-010			4,147,008.23	4,230,265.96
ROSE H PK POT 7	PCL	68	3461-024	509,321		4,144,125.50	4,229,705.19
ROSE H PK TBM 1	PCL	68	3461-014	553,336		4,145,728.69	4,230,026.86
ROSE H PK TBM 2	PCL	68	3461-010	570,145		4,145,007.86	4,230,296.06
ROSE H PK RH 1	PCL	68	3461-014	617,330		4,145,712.86	4,229,727.03
ROSE H PK RH 2	PCL	68	3461-015	607,410		4,145,212.81	4,229,854.56
ROSE H PK RH 3	PCL	68	3461-015	621,139		4,145,131.24	4,229,252.83
ROSE H PK RH 4	PCL	68	3461-016	627,066		4,145,794.94	4,229,041.72
ROSE H PK RH 5	PCL	68	3461-016	643,623		4,145,827.19	4,229,540.96
ROSE H PK RH 6	PCL	68	3461-017	772,383		4,146,550.05	-4,229,459.20
ROSE H PK RH 7	PCL	68	3461-018	848,109		4,147,121.59	4,228,947.26
ROSE H PK RH 8	PCL	68	3461-018	807,431		4,147,562.79	-4,228,610.57
ROSE H PK RH 10	PCL	68	3461-020	866,557		4,148,200.61	4,229,312.82
ROSE H PK RH 11	PCL	68	3461-020	750,302		4,147,832.82	4,229,873.66
ROSE H PK RH 12	PCL	68	3461-021	651,354		4,147,399.04	4,230,007.13
ROSE H PK RH 13	PCL	68	3461-022	637,561		4,146,402.54	4,230,045.02
ROSE H PK RH 14	PCL	68	3461-023	493,318		4,144,128.45	4,230,118.34
ROSE H PK RH 15	PCL	68	3461-024	538,689		4,144,124.08	4,229,508.93
ROSE H PK RH 16	PCL	68	3461-025			4,143,702.72	4,230,156.16
ROSE H PK RH 17	PCL	68	3461-025			4,143,[illegible]	4,230,[illegible]
ROSE H PK RH 18	PCL	68	3461-025			4,143,938.76	4,230,157.00
ROSE H PK RH 19	PCL	68	3461-023			4,143,941.26	4,230,157.90
						4,144,125.72	4,230,156.53

EXHIBIT "E"

Notes Ck'd by	Survey of [illegible] Co Park
Map No.	JN [illegible] Tape [illegible] Std [illegible] °F
Office Work	Surveyed by [illegible]
Checked	Notes [illegible] Date
Date	Indexed [illegible] JUL 12 '72

F. B. 3461 PG. 105

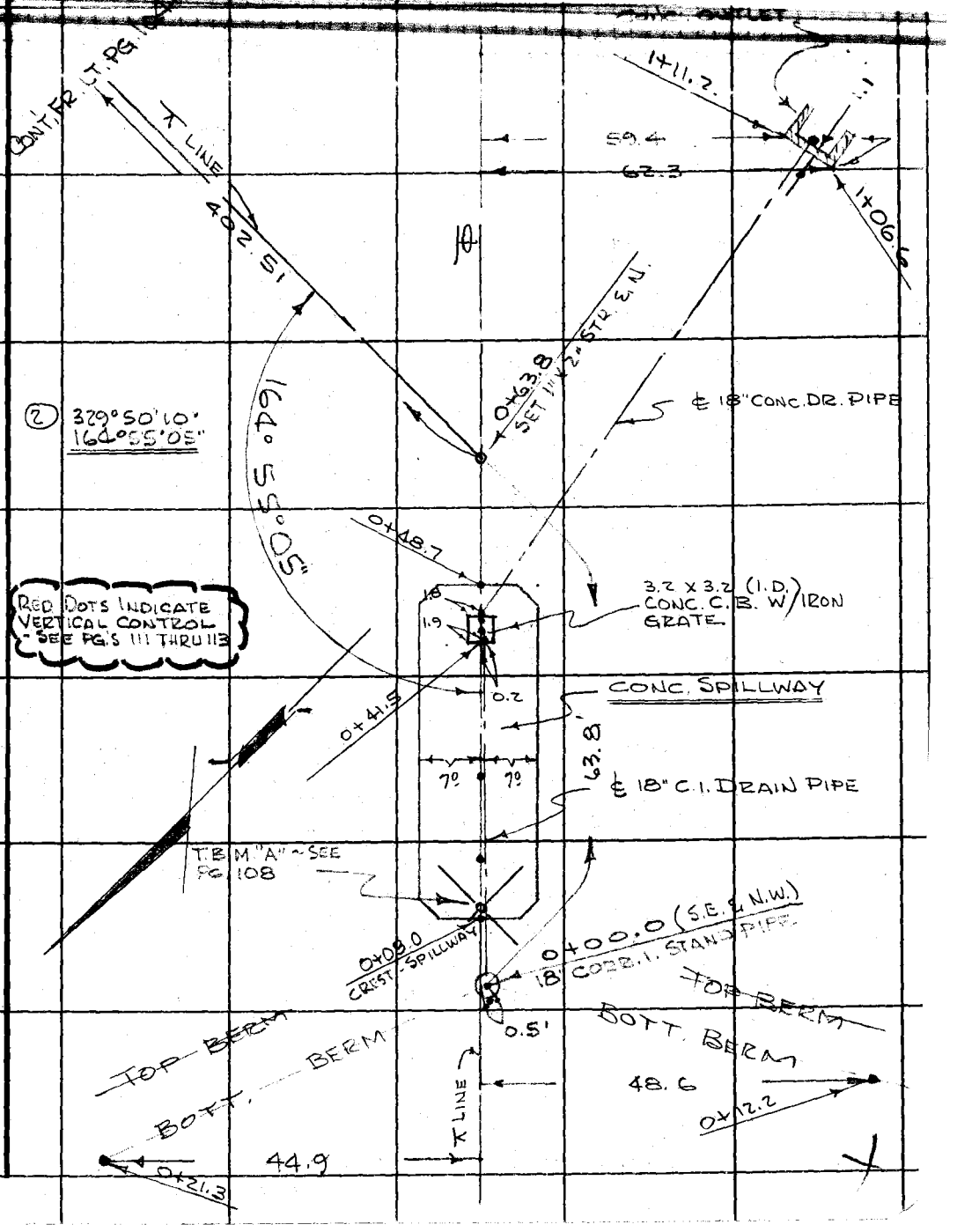

Note: Any Additions or Changes on This Sheet Must be Made or Circled in Red Ink With Date and Name of Person Making Change.

Do not extend this side of this line.

PLEASE RETURN TO
COUNTY OF LOS ANGELES
DEPARTMENT OF COUNTY ENGINEER
403 LOS ANGELES COUNTY ENGINEERING BLDG.

76F3095 CE#310 3-68

PLEASE RETURN TO
COUNTY OF LOS ANGELES
DEPARTMENT OF COUNTY ENGINEER
403 LOS ANGELES COUNTY ENGINEERING BLDG.

Note: Any Additions or Changes on This Sheet Must be Made or Circled in Red Ink With Date and Name of Person Making Change.

Do not extend this side of this line.

F. B. 3461 Pg. 106

F. B. [illegible] PG. [illegible]

Profile No. _____ Notes Red _____ Date _____ Plotted _____ Date _____ Job No. _____ Division No. _____

X-Sec. No. _____ Notes Chk'd. _____ Date _____ Checked _____ Date _____ Survey of MONTECITO HILLS COUNTY PARK

Survey by _____ Notes _____ Date _____

Map No. _____ Index [illegible] M. PALMERI Date JUL 12 '72

MONTECITO HILLS COUNTY PARK

J. N. 9993.03

BENCH LEVELS TO [illegible] CONTROL FOR EXIST. DRAINAGE STRUCTURE [illegible] PG 105 FOR LOCATION & PG 110 FOR [illegible] VERTICAL CONTROL.

JULY 7TH, 1972
HOBSON
LEGAULT
GOODWIN
BUSTREM
MITCHELL, H.B.

STATION	B. S.	H. I.	F. S.	ELEV.

NOTE: ANY ADDITIONS OR CHANGES ON THIS SHEET MUST BE MADE OR CIRCLED IN RED INK, WITH DATE AND NAME OF PERSON MAKING CHANGE.

PLEASE RETURN TO
LOS ANGELES COUNTY ENGINEER
403 LOS ANGELES COUNTY ENGINEERING BLDG.

Do not extend notes this side of this line.

76-L-298 CE 307 5-66

76-L-298 CE 307 5-66

PLEASE RETURN TO
LOS ANGELES COUNTY ENGINEER
403 LOS ANGELES COUNTY ENGINEERING BLDG.

NOTE: ANY ADDITIONS OR CHANGES ON THIS SHEET MUST BE MADE OR CIRCLED IN RED INK, WITH DATE AND NAME OF PERSON MAKING CHANGE.

Do not extend notes this side of this line.

STATION	B. S.	H. I.	F. S.	ELEV.		
RH-15	2 29	540 98		538 69	RH-15 ELEV = 538.689 F.B. 3461-31 LG. BT. SPK. W. & T., INT. OF BOUNDARY AVE. & FLORIZEL ST. FOR LOC. SEE PG. 24	
T.P.	11 95	552 58	0 35	540 63	T.P.	
T.P.	12 00	563 96	0 62	551 96	T.P.	
T.P.	11 96	575 63	0 29	563 67	T.P.	
T.P.	10 69	585 71	0 61	575 02	T.P.	
T.P.	11 71	597 08	0 34	585 37	T.P.	
T.P.	10 05	605 84	1 29	595 79	T.P.	
SET T.B.M. "A"	0 48	605 04	1 28	604 56	T.B.M. "A" ELEV. = 604.56 F.B. 3461-108 288'± N.LY OF & 356'± W'LY OF THE ℄ INT. OF BOUNDARY AVE. & FLORIZEL ST. BT. SPK. IN LD. 19± S.E. OF THE N.W. END OF CONC. SPILLWAY - ON APPROX. ℄ OF STRUCTURE.	
T.P.	2 10	596 00	11 14	593 90	T.P.	
T.P.	1 97	586 72	11 25	584 75	T.P.	
T.P.	0 89	577 84	9 77	576 95	T.P.	

F. B. 3461 PG. 108
Job No. 9995.03 Division No. ____ Notes Red ____ Plotted ____ Profile ____
Survey of ~~Montecito Hills County Park~~ Date ____ Date ____ No. ____
Survey by R.B.H. Notes R.B.H. Notes Chk'd. D.J. Checked ____ X-Sec. ____
Indexed I. M. PALMERI Date ____ Date 7-13-72 Date ____ No. ____

76-L-298 CE 307 5-66

PLEASE RETURN TO
LOS ANGELES COUNTY ENGINEER
403 LOS ANGELES COUNTY ENGINEERING BLDG.

NOTE: ANY ADDITIONS OR CHANGES ON THIS SHEET MUST BE MADE OR CIRCLED IN RED INK, WITH DATE AND NAME OF PERSON MAKING CHANGE.

Do not extend notes this side of this line.

STATION	B. S.	H. I.	F. S.	ELEV.		
		577 80				
T.P.	1 22	571 44	7 62	570 22	T.P. (TOP HD. WALL)	
T.P.	0 52	560 86	11 10	560 34	T.P.	
T.P	3 58	553 26	11 18	549 68	T.P.	
T.P	2 52	544 51	11 27	541 99	T.P.	
RH-15			5 81	538 70	RH-15 ELEV. = 538.689 F.B. 3461-3 (SEE PG 108 FOR DESC.)	

Profile Notes Red ____ Plotted ____ Job No. ____ Division No. ____ F. B. ____ PG. ____
No. ____ Date ____ Date ____ Survey of [illegible]
X-Sec. Notes Chk'd. [illegible] Checked ____ Survey by ____ Notes ____ Date ____
No. ____ Date 7-17-72 Date ____ Map No. ____ Index 33 M. PALMER Date JUL 12 72

F. B. 3461 Pg. 110 Job No. Division No. Notes Red Plotted Profile

Survey of Date Date No.

Survey by Notes Notes Chk'd. Checked X-Sec.

Indexed Date Date Date No.

76-L-298 CE 30' 5-66

PLEASE RETURN TO

LOS ANGELES COUNTY ENGINEER

403 Los Angeles County Engineering Bldg.

NOTE: ANY ADDITIONS OR CHANGES ON THIS SHEET MUST BE MADE OR CIRCLED IN RED INK, WITH DATE AND NAME OF PERSON MAKING CHANGE.

Do not extend notes this side of this line.

STATION	B. S.	H. I.	F. S.	ELEV.	

F. B. PG.

Profile No. Notes Red Plotted Job No. Division No.
Date Date Survey of MONTECITO HILLS COUNTY PARK
X-Sec. No. Notes Chk'd. Checked Survey by Notes Date
Date Date Map No. Indexed P. M. PALMER Date 12 '72

VERTICAL CONTROL
ON
EXIST. DRAINAGE STRUCTURES
(SEE PG. 105 FOR LOCATIONS)

MONTECITO HILLS COUNTY PARK
J.N. 9995.03

PER LETTER 9071-A

JULY 7TH, 1972
HOBSON
LEGAULT
GOODWIN
BUSTRUM
MITCHELL, H.B.

STATION	B. S.	H. I.	F. S.	ELEV.

NOTE: ANY ADDITIONS OR CHANGES ON THIS SHEET MUST BE MADE OR CIRCLED IN RED INK, WITH DATE AND NAME OF PERSON MAKING CHANGE.

Do not extend notes this side of this line.

PLEASE RETURN TO
LOS ANGELES COUNTY ENGINEER
403 Los Angeles County Engineering Bldg.

76-L-298 CE 307 5-66

76-L-298 CE 307 5-66

PLEASE RETURN TO
LOS ANGELES COUNTY ENGINEER
403 LOS ANGELES COUNTY ENGINEERING BLDG.

NOTE: ANY ADDITIONS OR CHANGES ON THIS SHEET MUST BE MADE OR CIRCLED IN RED INK, WITH DATE AND NAME OF PERSON MAKING CHANGE.

Do not extend notes this side of this line.

STATION	B. S.	H. I.	F. S.	ELEV.		
T.B.M. "A" LENKER				604 56 R.O.D.	T.B.M. "A" ELEV.=604.56 288'± N'LY OF & 356'± W'LY OF THE ℄ INTER OF BOUNDARY AVE. & FLORIZEL ST. BT. SPK IN LD. 1º'± S.E. OF THE N.W. END OF CONC. SPILLWAY - ON APPROX. ℄ OF STRUCTURE	F.B. 3461-108
0+00.0				600 8		0.5 (S.W.) GR. @ ST. PIPE
"				603 42		" " TOP ST. PIPE
"				598 42		" INVERT STAND PIPE
0+12.2 (NW)				601 3	48.6 LT. (S.W.)-BOTT. BERM	
0+21.3 (NW)				601 7		44.9 RT. (NE) BOTT. BERM
0+08.0 (S.E.)				604 49		℄ FL. @ CREST SPILLWAY
0+15.6 (S.E.)				604 19		℄ F.L. - TOP BRK.
0+25.5 (S.E.)				599 90		℄ F.L. - BOTT "
0+41.5 (S.E.)				596 99		0.2 RT. (S.W.) F.L. 18" C.I. DR.
0+43.1 (S.E.)				598 76		℄ TOP GR. @ CTR C.B.
0+44.7 (S.E.)				596 57		℄ F.L. 18" CONC. DR. PIPE.
0+45.0 (S.E.)				598 76		℄ FL. - BOTT. BRK.
0+48.7 (S.E.)				600 34		℄ TOP BRK @ END SPILLWAY.
T.P.				588 45	T.P.	
T.P.				176 50	T.P.	

F. B. 3461 PG. 112
Job No. 9995.03 Division No. Notes Red Plotted Profile
Survey of MONTECITO HILLS COUNTY PARK Date Date No.
Survey by R.B.H. Notes R.B.H. Notes Chk'd. Checked X-Sec.
Indexed I. M. PALMERI Date Date No.

76-L-298 CE 307 5-66

PLEASE RETURN TO
LOS ANGELES COUNTY ENGINEER
403 LOS ANGELES COUNTY ENGINEERING BLDG.

NOTE: ANY ADDITIONS OR CHANGES ON THIS SHEET MUST BE MADE OR CIRCLED IN RED INK, WITH DATE AND NAME OF PERSON MAKING CHANGE.

Do not extend notes this side of this line.

STATION	B. S.	H. I.	F. S.	ELEV.		
1409.0± (S.E.	SEE PG. 105 FOR EXACT LOC.			565.92		60.5± RT (S.W.) ~ F.L. 18
T.P				577.91	T.P.	
T.P.				539.02	T.P.	
T.B.M. "A"					T.B.M. "A" ELEV. = 604.56 F.B. 3961-103 (SEE PG. 112 FOR DESCR.)	

Profile Notes Red ____ Plotted ____ Job No. ____ Division No. ____ F. B. ____ PG. ____
No. ____ Date ____ Date ____ Survey of Monrovia Hills County Park
X-Sec. Notes Chk'd. ____ Checked ____ Survey by ____ Notes ____ Date ____
No. ____ Date ____ Date ____ Map No. ____ Indexed M. PALMERI Date JUL 12 '72

F. B. 3461 PG. 114 Job No. Division No. Notes Red Plotted Profile

Survey of Date Date No.

Survey by Notes Notes Chk'd. Checked X-Sec.

Indexed Date Date Date No.

STATION	B. S.	H. I.	F. S.	ELEV.	

76-L-298 CE 307 5-66

PLEASE RETURN TO
LOS ANGELES COUNTY ENGINEER
403 Los Angeles County Engineering Bldg.

Do not extend notes this side of this line.

NOTE: ANY ADDITIONS OR CHANGES ON THIS SHEET MUST BE MADE OR CIRCLED IN RED INK, WITH DATE AND NAME OF PERSON MAKING CHANGE.

Notes Ck'd by	Survey of MONTECITO HILLS CO. PARK	F. B. 3461 Pg. 115
Map No.	JN005625 Tape 011 Std 68 °F	
Office Work	Surveyed by RICHARDS	
Checked	Notes Date 8-73	
Date	Indexed T. M. PALMERI OCT 2 1973	

J.N. 005625

MONTECITO HILLS COUNTY PARK

BOUNDARY SURVEYS

NOTE: THE BASIS OF THIS SURVEY IS A COMPILED DESCRIPTION OF THE PROJECT LIMITS AS FURNISHED BY THE CITY OF LOS ANGELES SURVEY DIVISION. IT IS WORTHY OF NOTE THAT A COMPLETE TITLE SEARCH WAS NOT MADE AT THE TIME OF THIS SURVEY, THEREFORE THE LINES AS SURVEYED MAY OR MAY NOT BE THE TRUE BOUNDARIES.

SURVEY FILE NO. 6206

RICHARDS
LEGAULT
TURRILL
BUSTRUM

Note: Any Additions or Changes on This Sheet Must be Made or Circled in Red Ink With Date and Name of Person Making Change.

PLEASE RETURN TO
COUNTY OF LOS ANGELES
DEPARTMENT OF COUNTY ENGINEER
403 LOS ANGELES COUNTY ENGINEERING BLDG.

Do not extend this side of this line.

76F309S CE#310 3-69

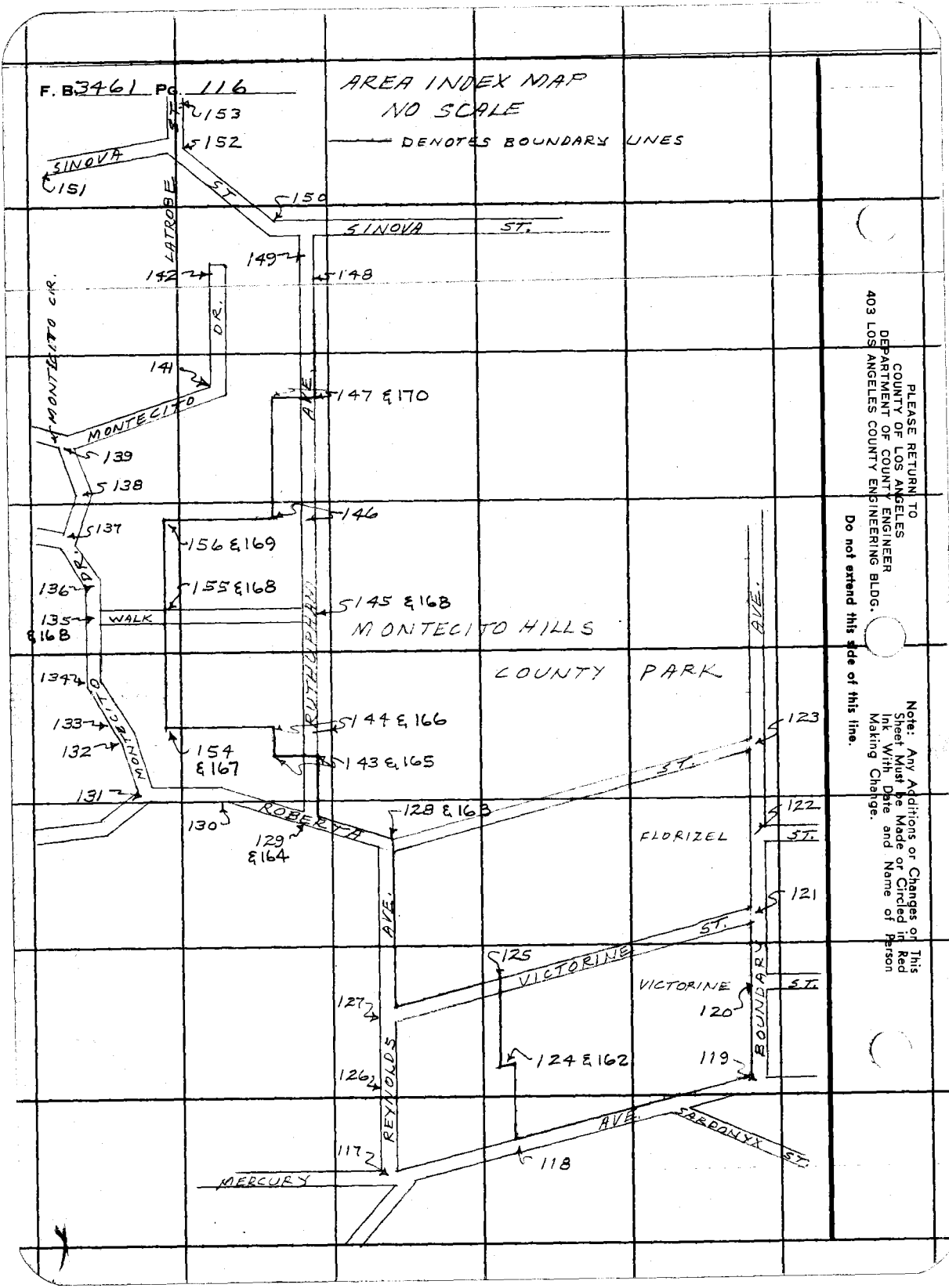

PLEASE RETURN TO
COUNTY OF LOS ANGELES
DEPARTMENT OF COUNTY ENGINEER
403 LOS ANGELES COUNTY ENGINEERING BLDG.

Do not extend this side of this line.

Note: Any Additions or Changes on This Sheet Must be Made or Circled in Red Ink With Date and Name of Person Making Change.

Notes Ck'd by T. ABE	Survey of MONTICITO HILLS CO. PARK	F. B 3461 PG. 117
Map No.	JN 005625 Tape 011 Std 68 °F	1. 62° 50' 20"
Office Work	Surveyed by RICHARDS	4. [illegible]
Checked	Notes RICHARDS Date 6-13	3. 62° 50' 30"
Date	Indexed T. M. PALMER OCT 2 1973	

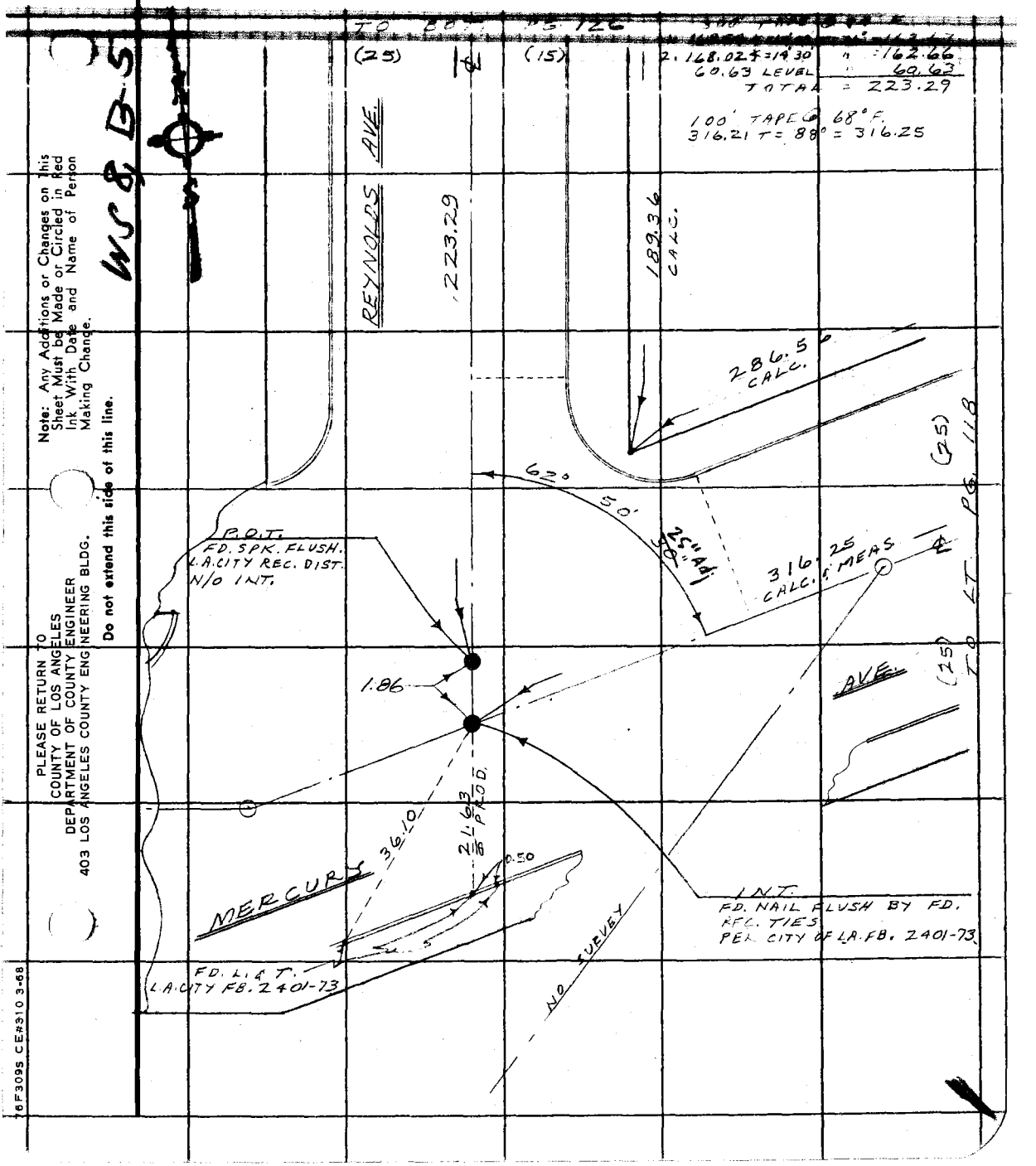

Note: Any Additions or Changes on This Sheet Must be Made or Circled in Red Ink With Date and Name of Person Making Change.

Do not extend this side of this line.

PLEASE RETURN TO
COUNTY OF LOS ANGELES
DEPARTMENT OF COUNTY ENGINEER
403 LOS ANGELES COUNTY ENGINEERING BLDG.

76F309S CE#310 3-68

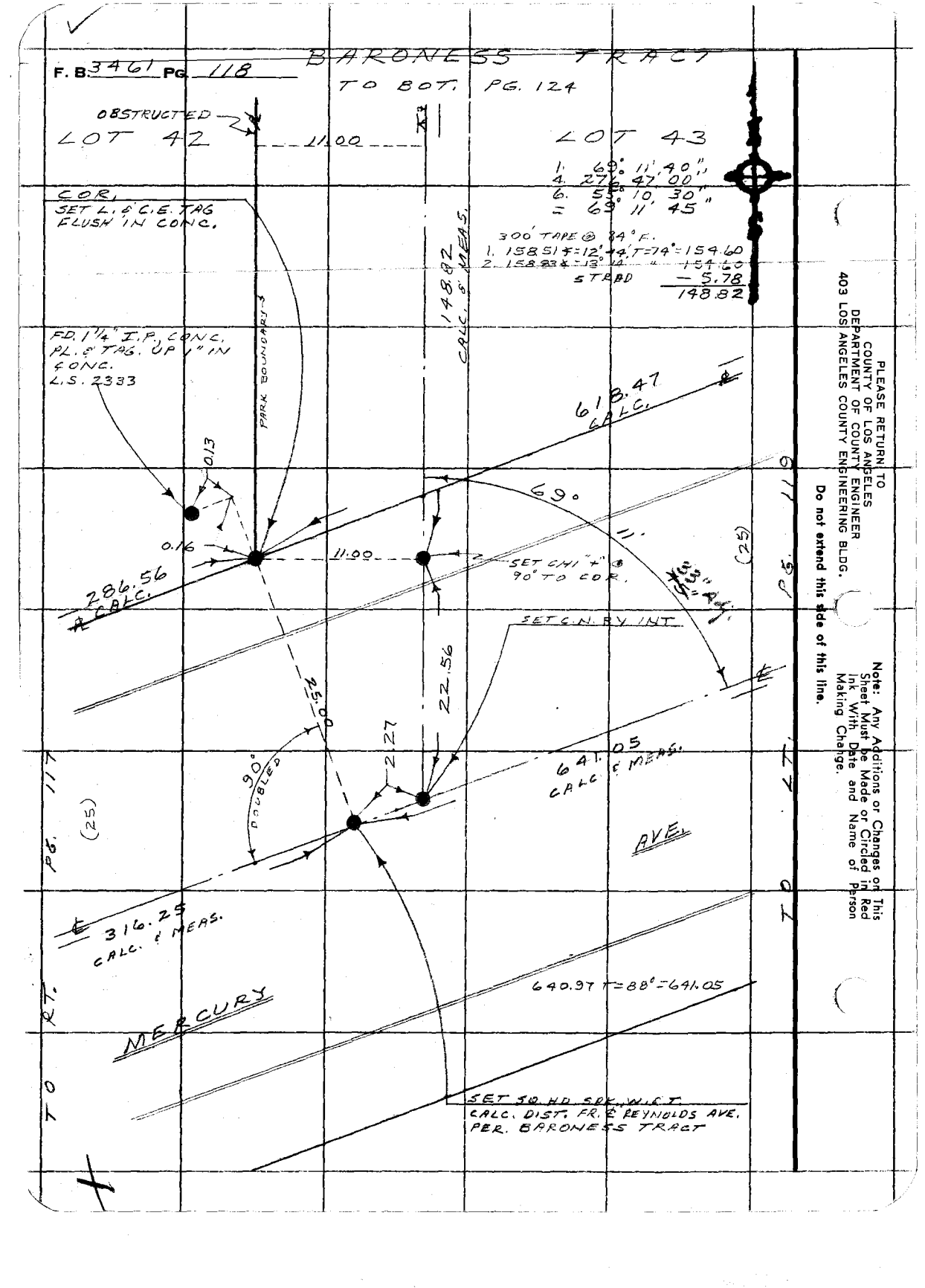

PLEASE RETURN TO
COUNTY OF LOS ANGELES
DEPARTMENT OF COUNTY ENGINEER
403 LOS ANGELES COUNTY ENGINEERING BLDG.

Do not extend this side of this line.

Note: Any Additions or Changes on This Sheet Must be Made or Circled in Red Ink With Date and Name of Person Making Change.

Notes Ck'd by T. ABE	Survey of MONTECITO HILLS CO. PARK
Map No.	JN [illegible] Tape [illegible] Std [illegible] °F
Office Work	Surveyed by RICHARDS
Checked	Notes RICHARDS Date
Date	Indexed J. M. PALMERI OCT 2 1973

F. B. 3461 PG. 119

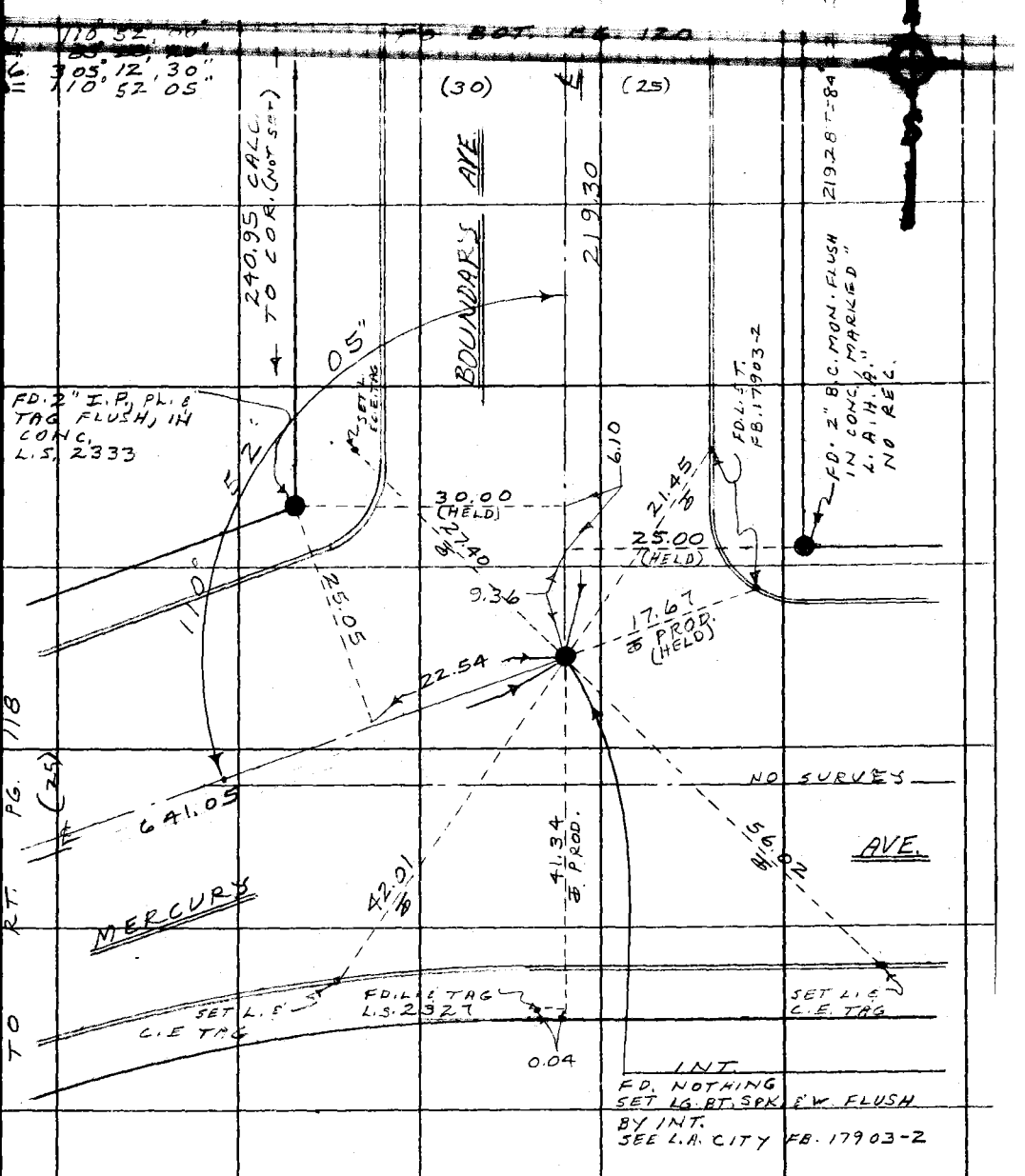

Note: Any Additions or Changes on This Sheet Must be Made or Circled in Red Ink With Date and Name of Person Making Change.

Do not extend this side of this line.

PLEASE RETURN TO
COUNTY OF LOS ANGELES
DEPARTMENT OF COUNTY ENGINEER
403 LOS ANGELES COUNTY ENGINEERING BLDG.

76F309S CE#310 3-68

F. B. 3461 PG. 120

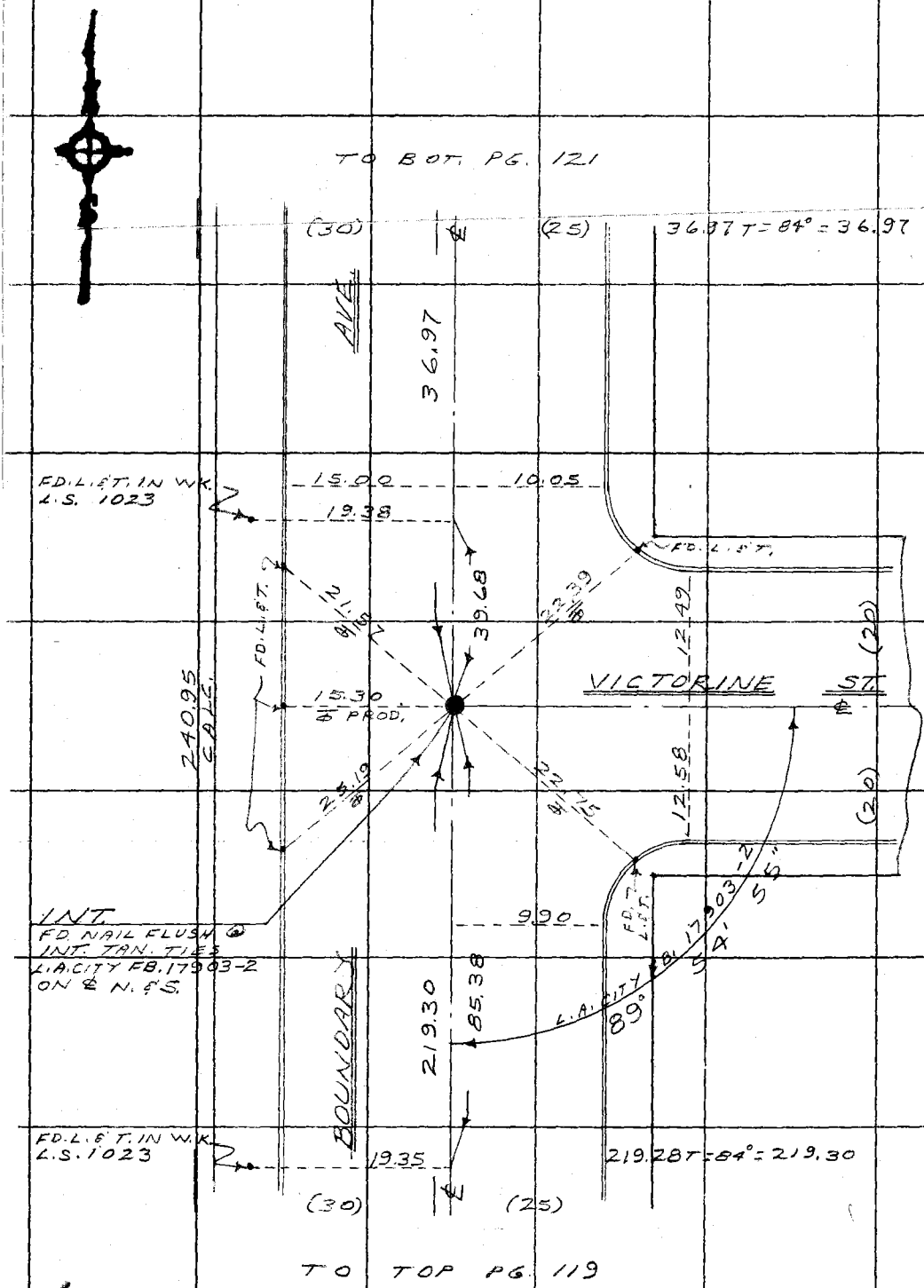

VS8 B-5

PLEASE RETURN TO
COUNTY OF LOS ANGELES
DEPARTMENT OF COUNTY ENGINEER
403 LOS ANGELES COUNTY ENGINEERING BLDG.

Do not extend this side of this line.

Note: Any Additions or Changes on This Sheet Must be Made or Circled in Red Ink With Date and Name of Person Making Change.

Notes Ck'd by T. ABE	MONTECITO HILLS CO. PARK
Map No.	Survey of
Office Work	JN Tape Std °F
Checked	Surveyed by RICHARDS
Date	Notes RICHARDS Date
	Indexed T. M. PALMERI OCT

F. B. 346 PG. 121

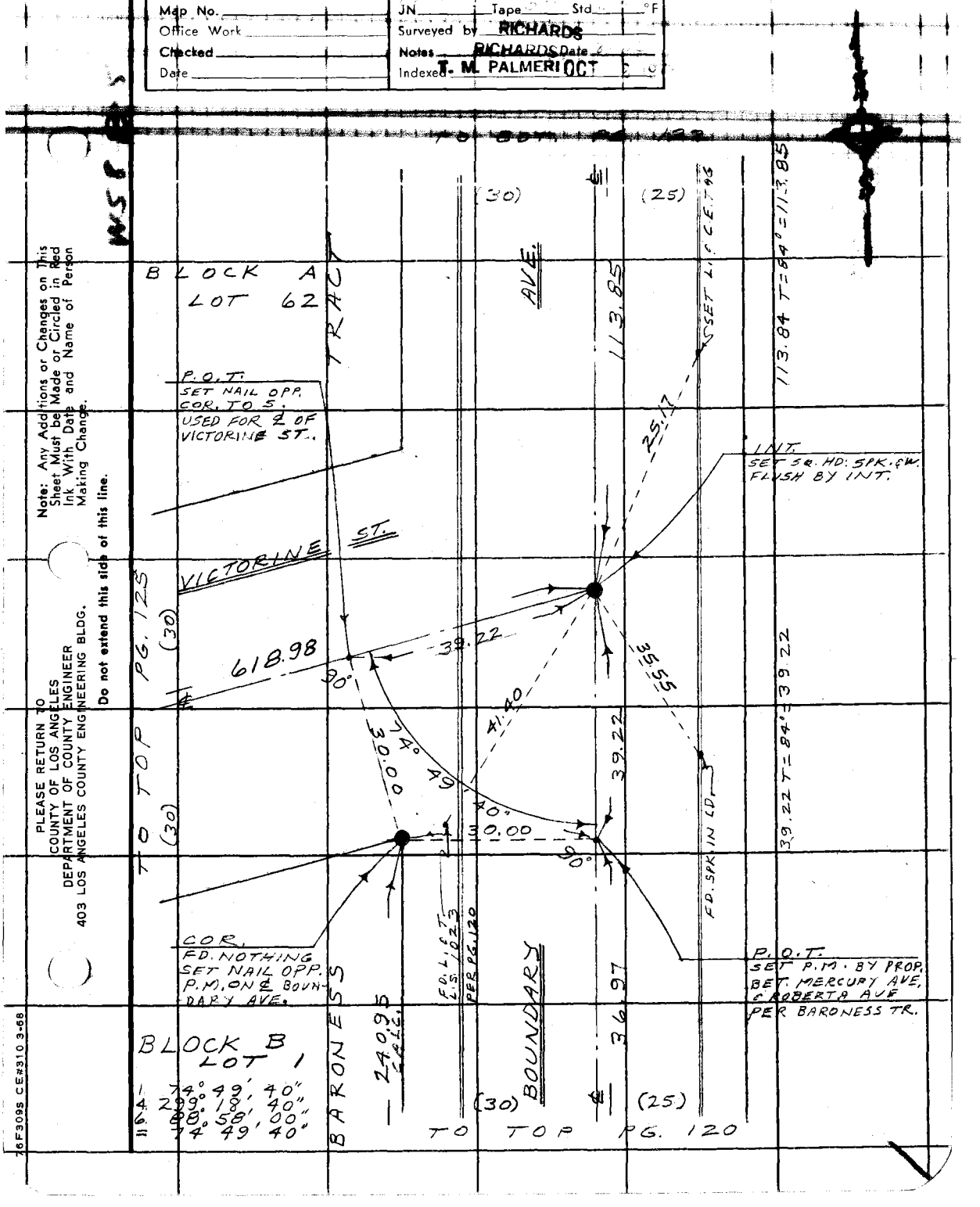

Note: Any Additions or Changes on This Sheet Must be Made or Circled in Red Ink With Date and Name of Person Making Change.

Do not extend this side of this line.

PLEASE RETURN TO
COUNTY OF LOS ANGELES
DEPARTMENT OF COUNTY ENGINEER
403 LOS ANGELES COUNTY ENGINEERING BLDG.

76F309S CE#310 3-68

F. B. 3461 PG. 122

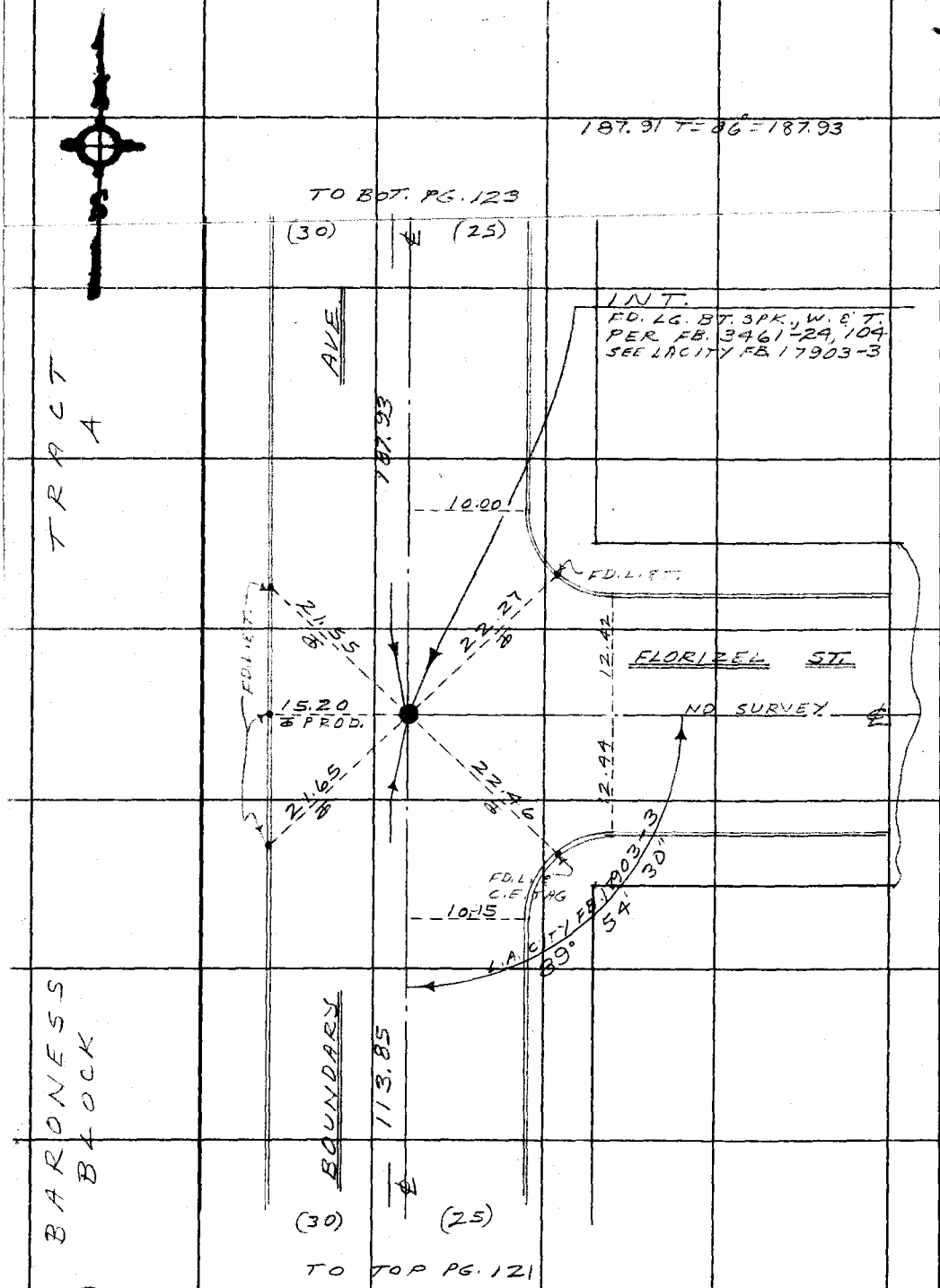

PLEASE RETURN TO
COUNTY OF LOS ANGELES
DEPARTMENT OF COUNTY ENGINEER
403 LOS ANGELES COUNTY ENGINEERING BLDG.

Do not extend this side of this line.

Note: Any Additions or Changes on This Sheet Must be Made or Circled in Red Ink With Date and Name of Person Making Change.

(WILL PICK-UP PROD. DIST. LATER)

Notes Ck'd by T. ABE	MONTECITO HILLS CO. PARK	F. B. 3461 PG. 123
Map No.	Survey of	
Office Work	JN Tape Std °F	300 TAPE @ 84 ft.
Checked	Surveyed by RICHARDS	1 265.41 ∠=09°33' T=82°=261.73
Date	Notes R. CHARDS Date	1 273.64 ∠=16°42' " =262.10
	Indexed T. M. PALMER OCT 2 1973	TOTAL =843.80

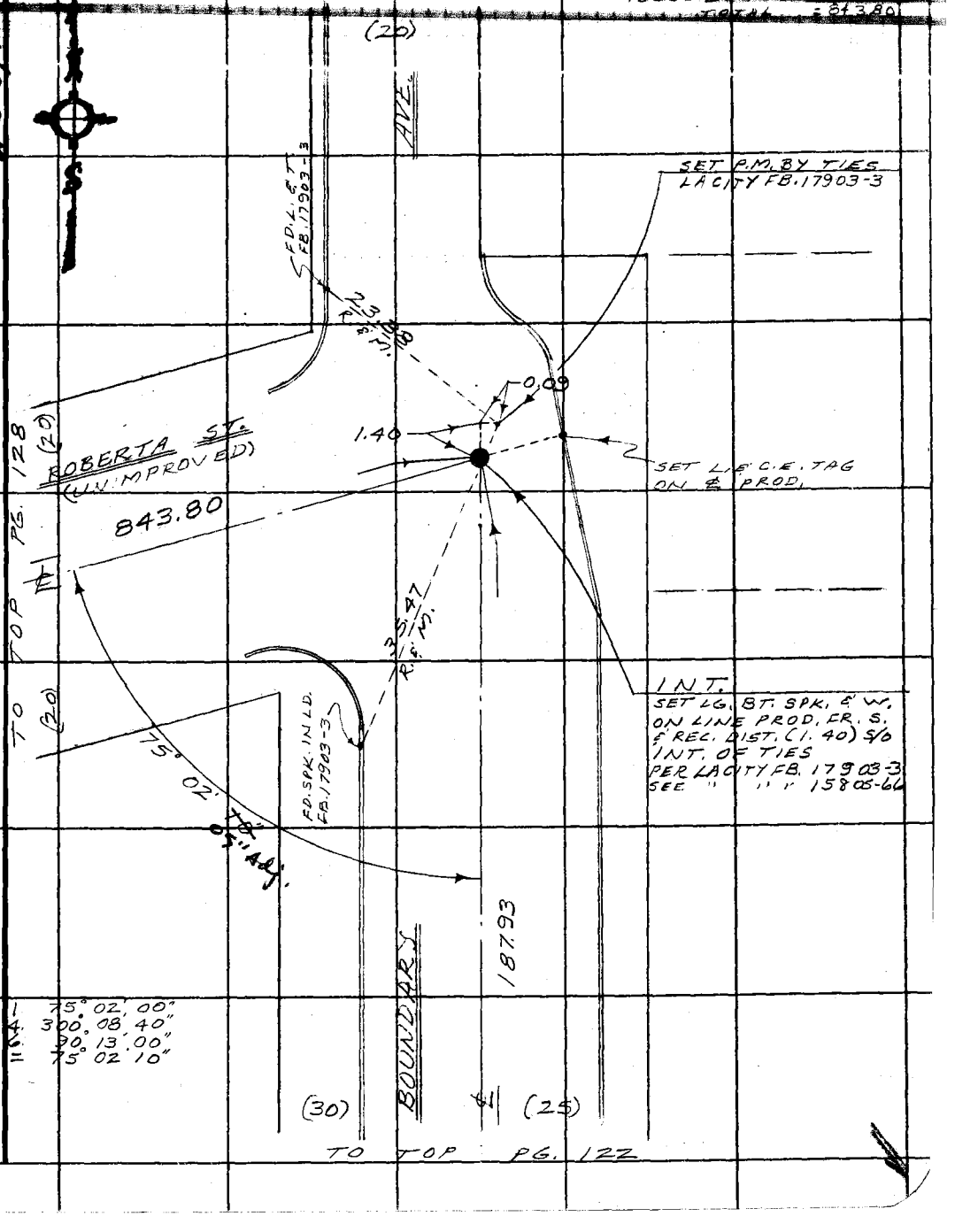

Note: Any Additions or Changes on This Sheet Must be Made or Circled in Red Ink With Date and Name of Person Making Change.

Do not extend this side of this line.

PLEASE RETURN TO
COUNTY OF LOS ANGELES
DEPARTMENT OF COUNTY ENGINEER
403 LOS ANGELES COUNTY ENGINEERING BLDG.

76F309S CE#310 3-68

PLEASE RETURN TO
COUNTY OF LOS ANGELES
DEPARTMENT OF COUNTY ENGINEER
403 LOS ANGELES COUNTY ENGINEERING BLDG.

Note: Any Additions or Changes on This Sheet Must be Made or Circled in Red Ink With Date and Name of Person Making Change.

Do not extend this side of this line.

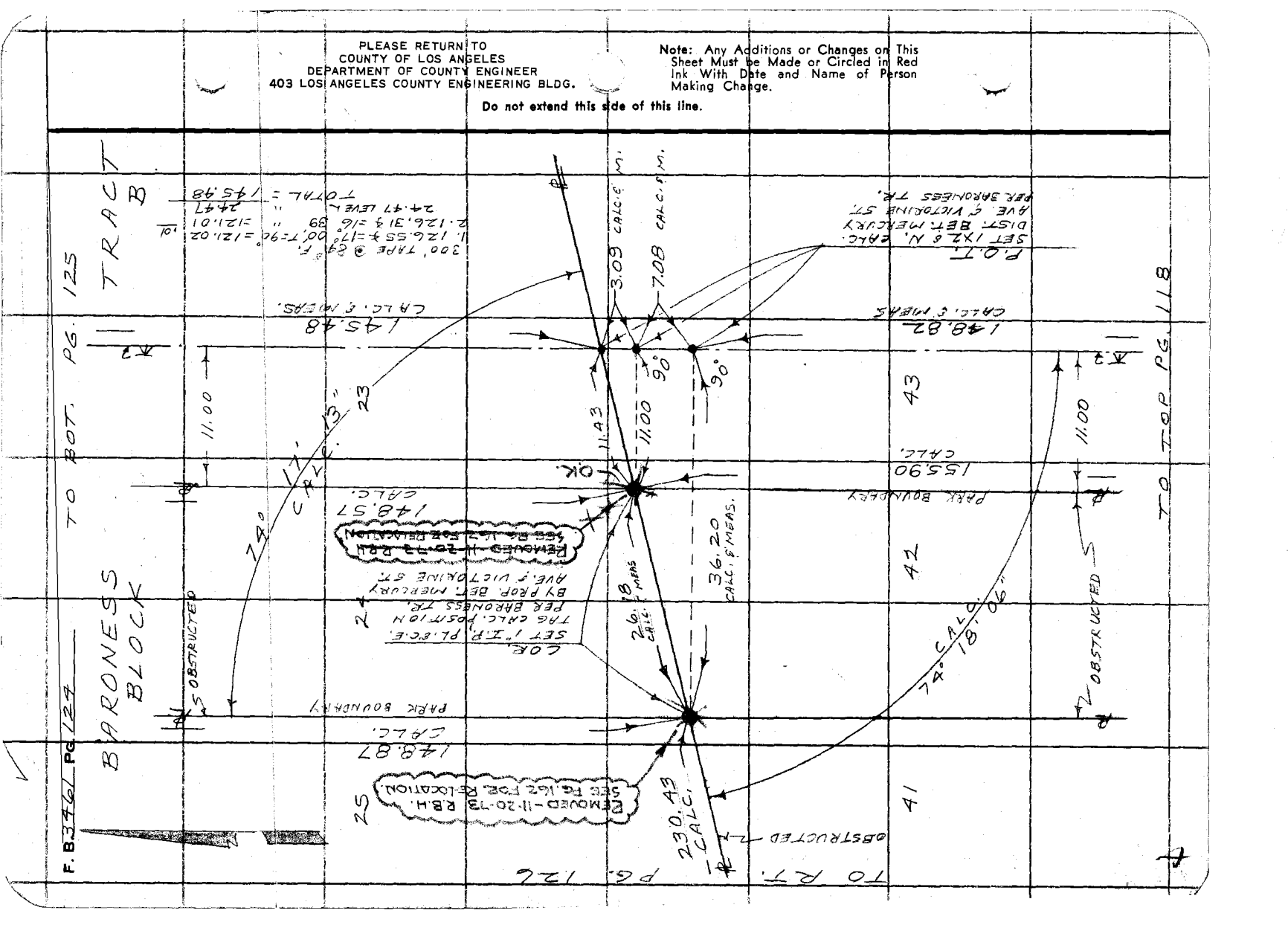

Notes Ck'd by T. ABE	Survey of MONTECITO HILLS CO. PARK	F. B. 3461 PG. 125
Map No.	IN005625 Tape 011 Std. 68 °F	1. 105.05 00
Office Work	Surveyed by RICHARDS	4. 60.20 00
Checked	Notes RICHARDS Date 8-173	6. 270.30 00
Date	Indexed M. PALMER OCT 2 1973	105° 05' 00"

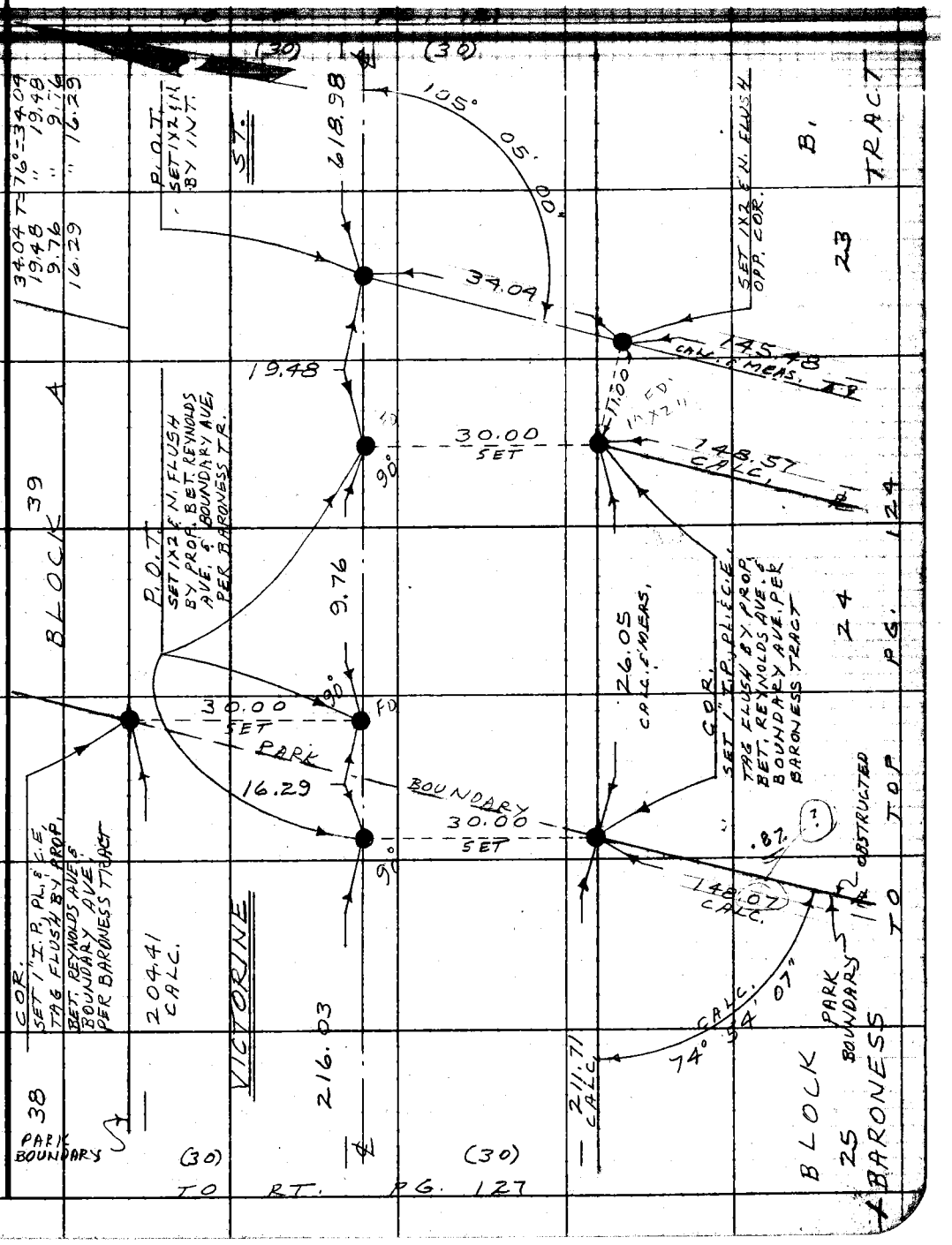

Note: Any Additions or Changes on This Sheet Must be Made or Circled in Red Ink With Date and Name of Person Making Change.

Do not extend this side of this line.

PLEASE RETURN TO
COUNTY OF LOS ANGELES
DEPARTMENT OF COUNTY ENGINEER
403 LOS ANGELES COUNTY ENGINEERING BLDG.

76F309S CE#310 3-69

F. B 3461 Pg. 126

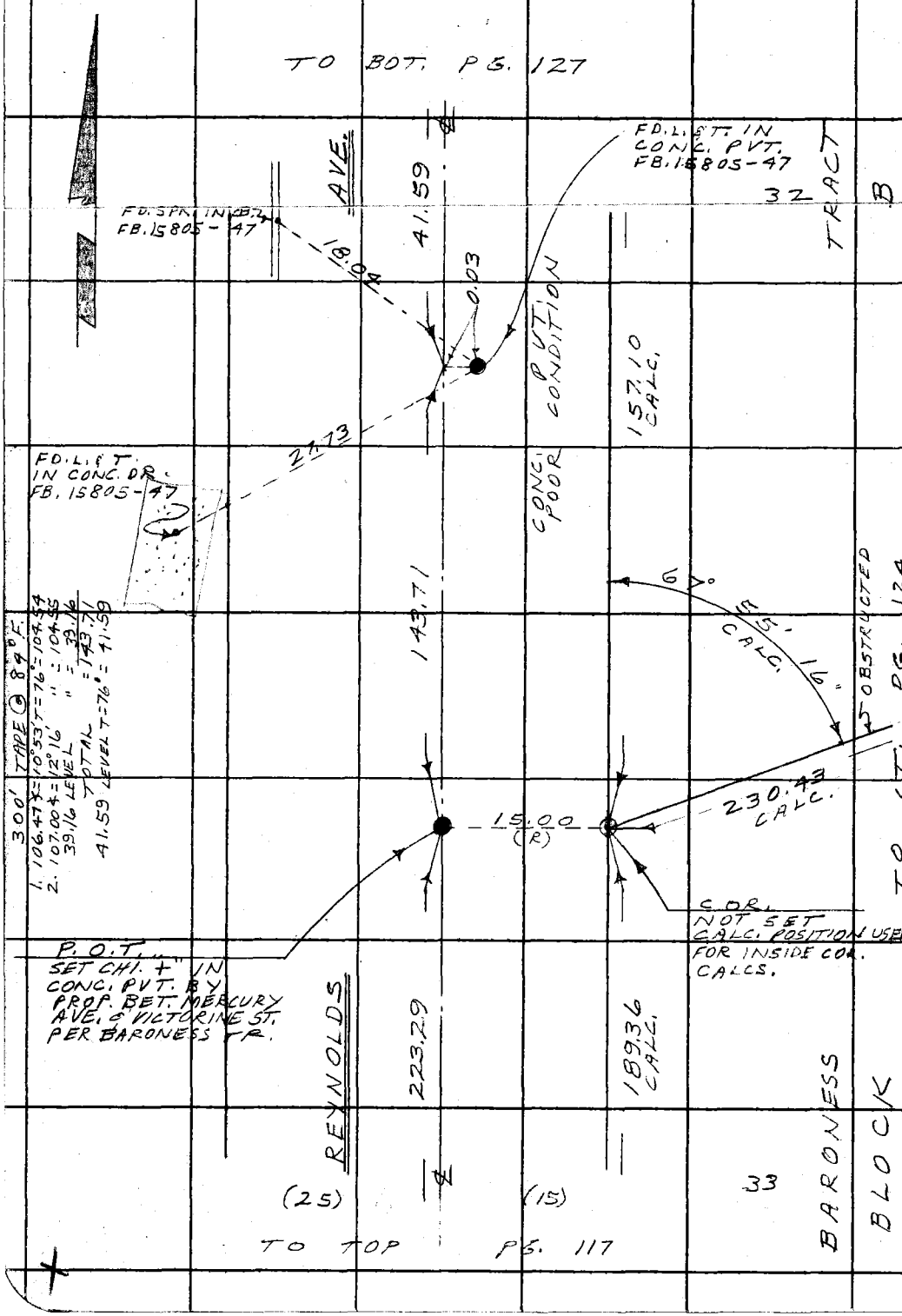

PLEASE RETURN TO
COUNTY OF LOS ANGELES
DEPARTMENT OF COUNTY ENGINEER
403 LOS ANGELES COUNTY ENGINEERING BLDG.

Do not extend this side of this line.

Note: Any Additions or Changes on This Sheet Must be Made or Circled in Red Ink With Date and Name of Person Making Change.

Notes Ck'd by T. ABE	MONTECITO HILLS CO. PARK
Map No.	Survey of
Office Work	JN Tape Std °F
Checked	Surveyed by RICHARDS
Date	Notes RICHARDS Date
	Indexed T. M. PALMERI OCT 2 1973

F. B 3461 PG. 127

304.94 T=76=304.96

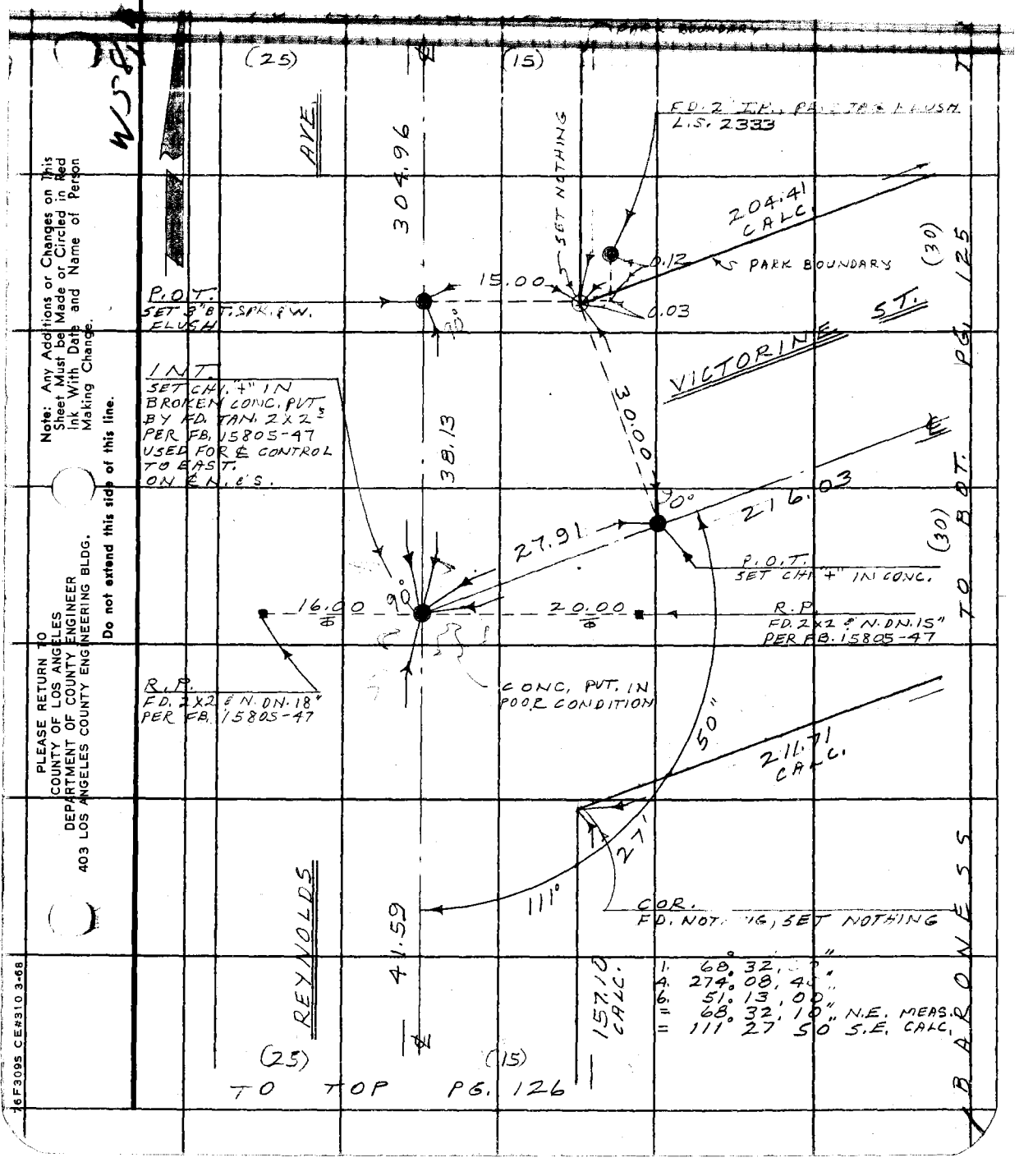

Note: Any Additions or Changes on This Sheet Must be Made or Circled in Red Ink With Date and Name of Person Making Change.

Do not extend this side of this line.

PLEASE RETURN TO
COUNTY OF LOS ANGELES
DEPARTMENT OF COUNTY ENGINEER
403 LOS ANGELES COUNTY ENGINEERING BLDG.

76F309S CE#310 3-68

F. B. 3461 PG. 128

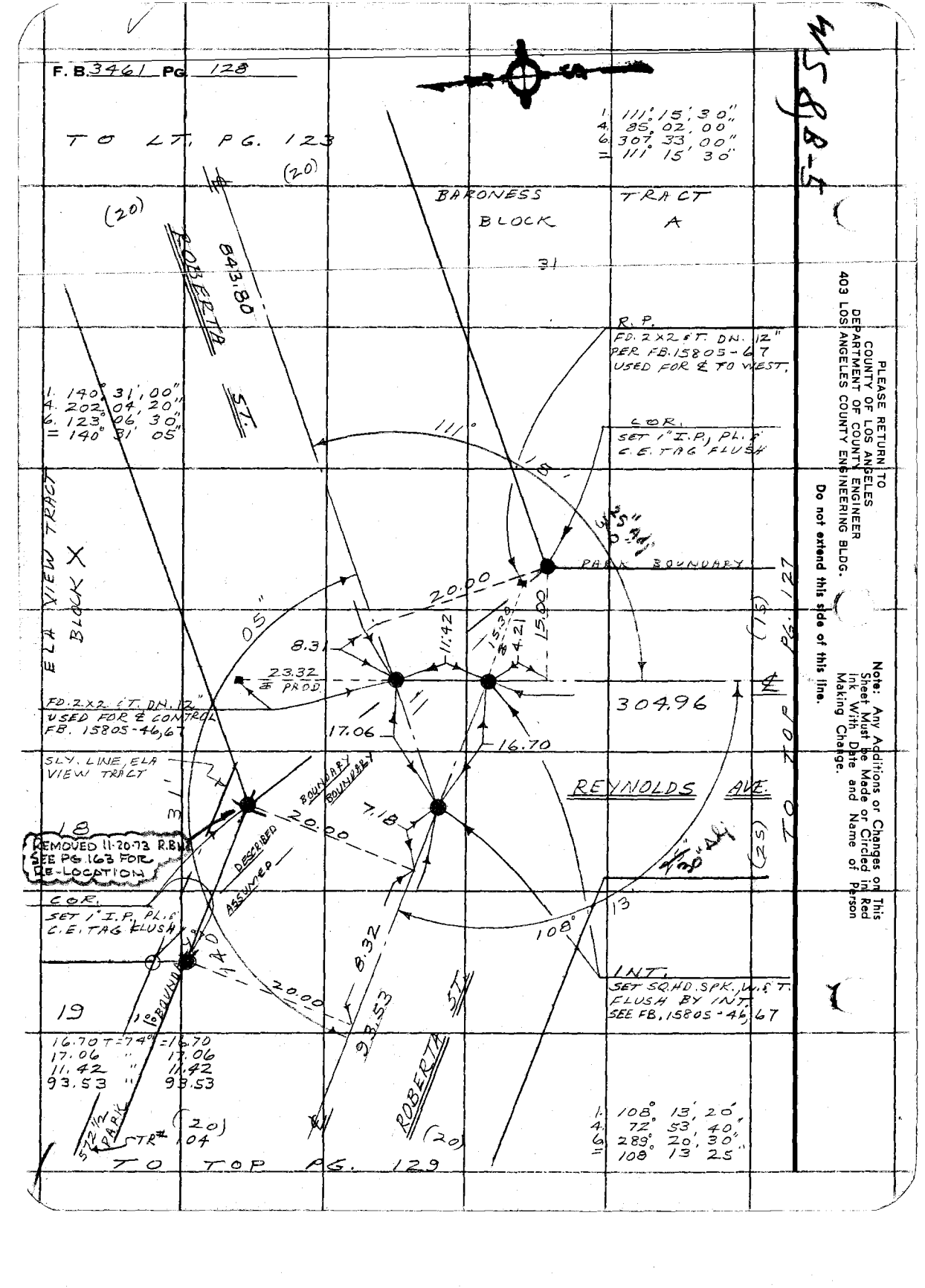

PLEASE RETURN TO
COUNTY OF LOS ANGELES
DEPARTMENT OF COUNTY ENGINEER
403 LOS ANGELES COUNTY ENGINEERING BLDG.

Do not extend this side of this line.

Note: Any Additions or Changes on This Sheet Must be Made or Circled in Red Ink With Date and Name of Person Making Change.

Notes Ck'd by T. ABE	MONTECITO HILLS CO. PARK
Map No.	Survey of
Office Work	JN [illegible] Tape 011 Std 6 °F
Checked	Surveyed by RICHARDS
Date	Notes RICHARDS Date
	Indexed T. M. PALMER OCT 2 1973

F. B. 3461 PG. 129

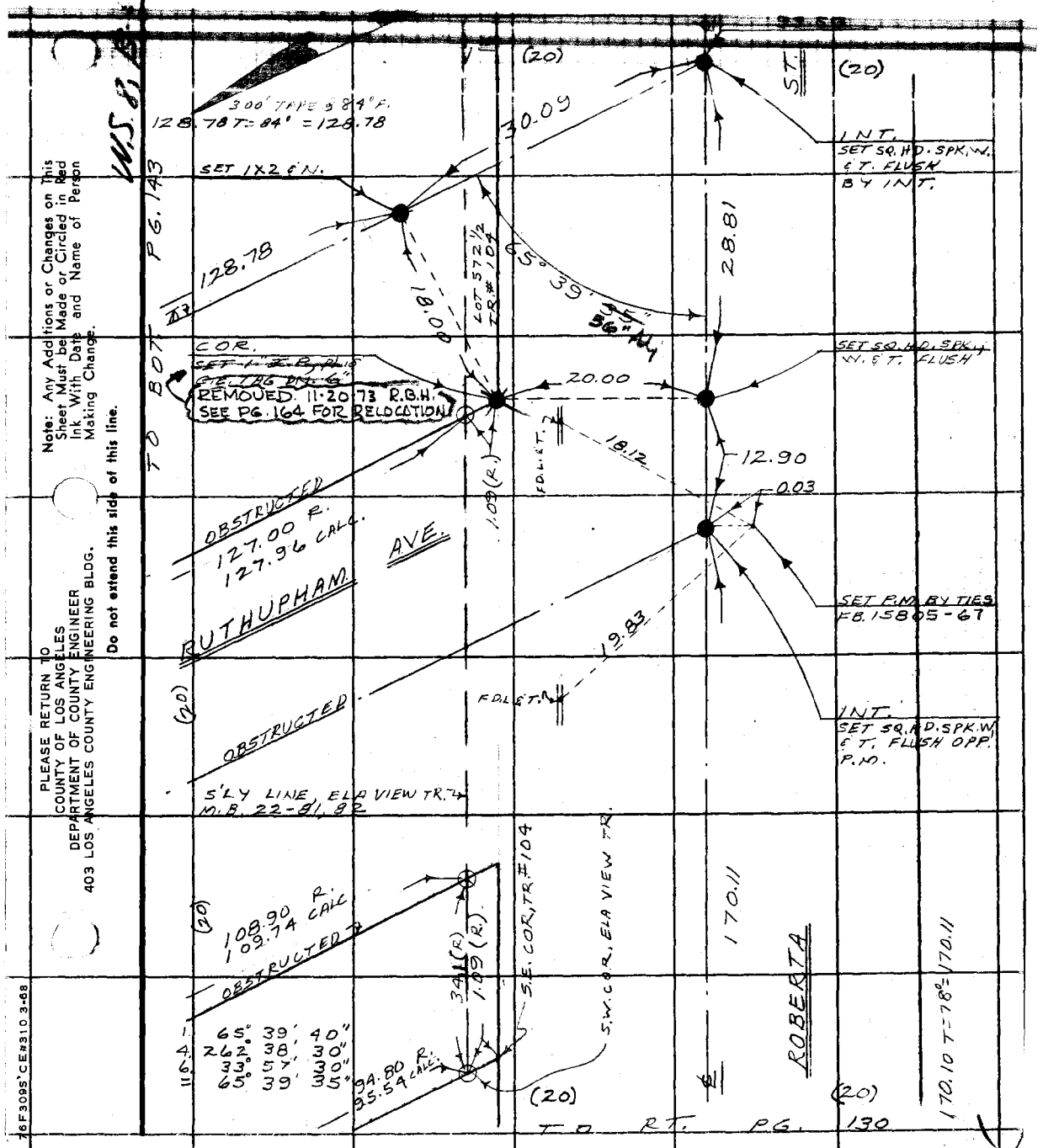

Note: Any Additions or Changes on This Sheet Must be Made or Circled in Red Ink With Date and Name of Person Making Change.

Do not extend this side of this line.

PLEASE RETURN TO
COUNTY OF LOS ANGELES
DEPARTMENT OF COUNTY ENGINEER
403 LOS ANGELES COUNTY ENGINEERING BLDG.

76F3095 CE#310 3-68

F. B. 3461 Pg. 130

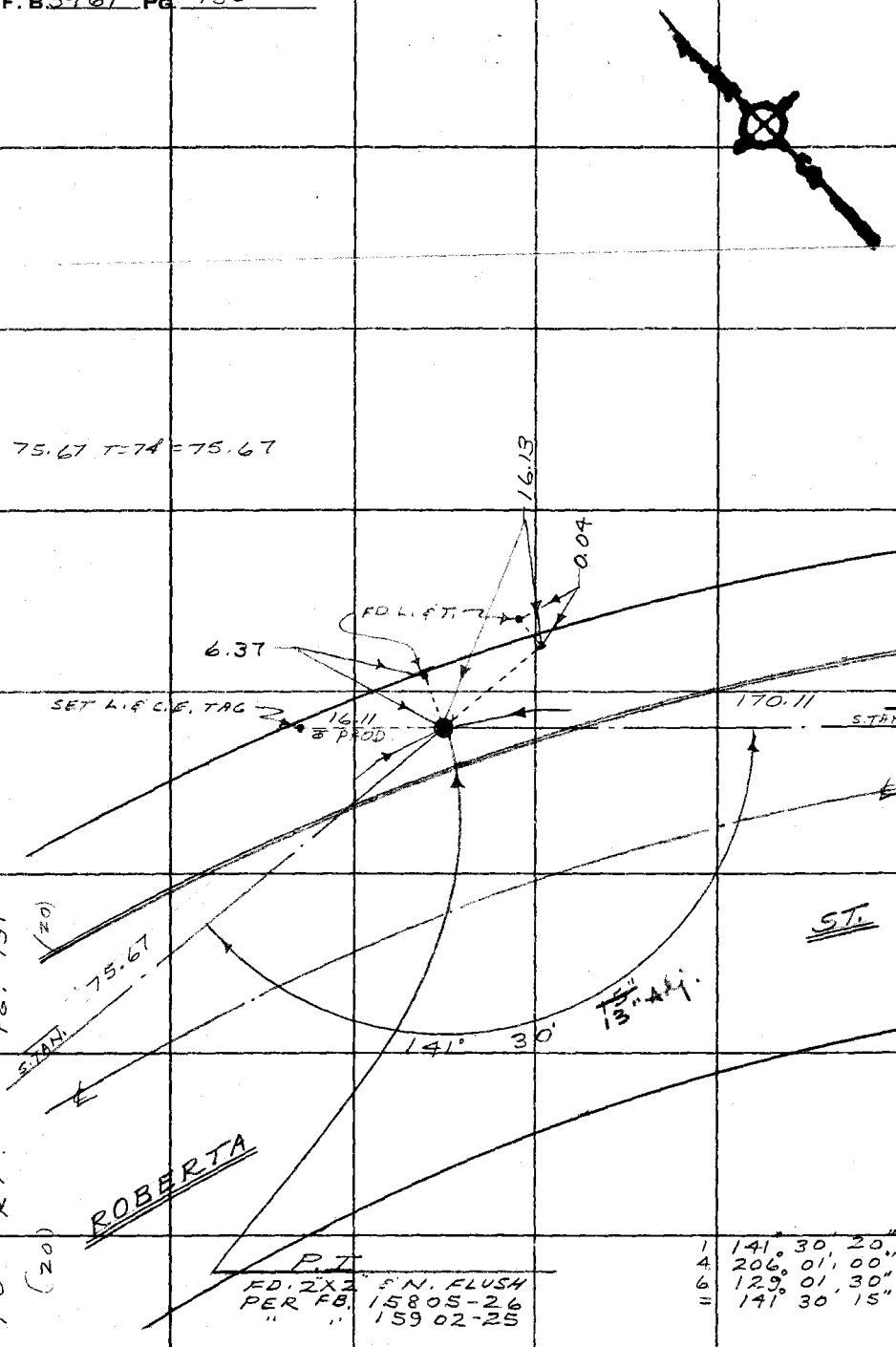

PLEASE RETURN TO
COUNTY OF LOS ANGELES
DEPARTMENT OF COUNTY ENGINEER
403 LOS ANGELES COUNTY ENGINEERING BLDG.

Do not extend this side of this line.

Note: Any Additions or Changes on This Sheet Must Be Made or Circled in Red Ink With Date and Name of Person Making Change.

Notes Ck'd by T. ABE	MONTECITO HILLS CO. PARK Survey of	F. B. 3461 Pg. 131
Map No.	JN Tape Std °F	1 73 48 00
Office Work	Surveyed by RICHARDS	4 295 12 20
Checked	Notes RICHARDS Date	73 48 05
Date	Indexed T. M. PALMERI OCT 9 10	

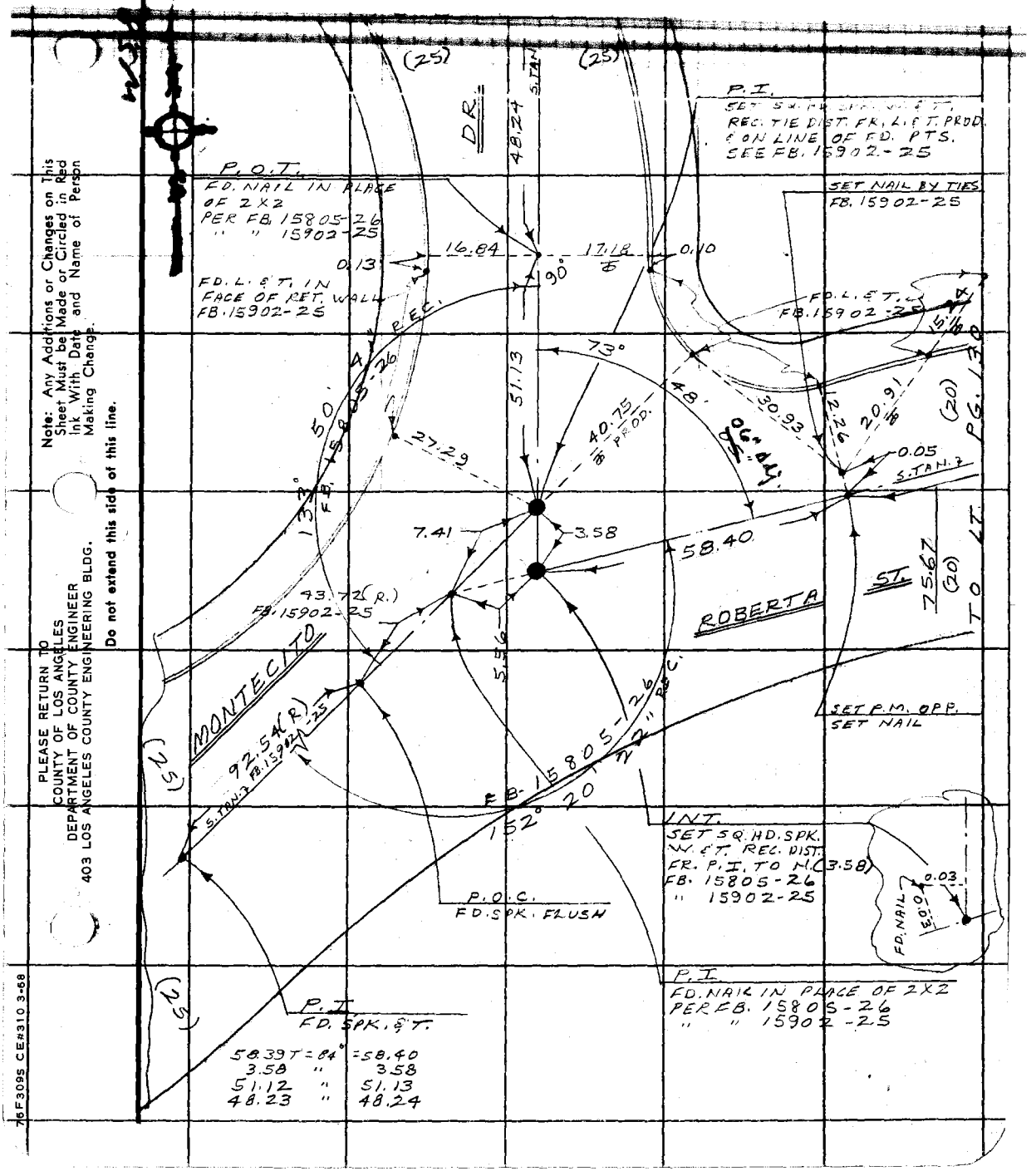

Note: Any Additions or Changes on This Sheet Must be Made or Circled in Red Ink With Date and Name of Person Making Change.

Do not extend this side of this line.

PLEASE RETURN TO
COUNTY OF LOS ANGELES
DEPARTMENT OF COUNTY ENGINEER
403 LOS ANGELES COUNTY ENGINEERING BLDG.

76F309S CE#310 3-68

P.I. #1

F.B. 3461 PG. 132

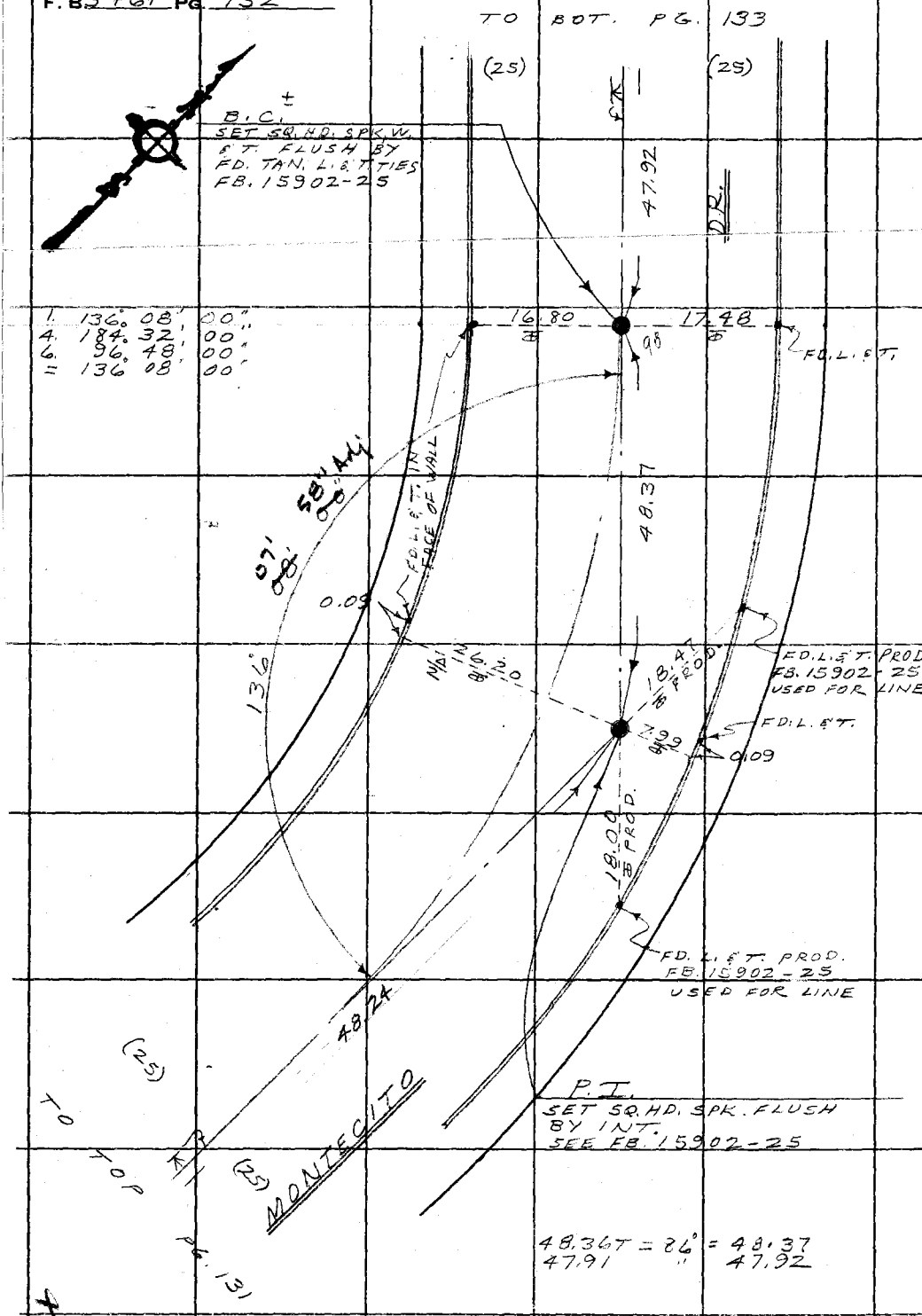

PLEASE RETURN TO
COUNTY OF LOS ANGELES
DEPARTMENT OF COUNTY ENGINEER
403 LOS ANGELES COUNTY ENGINEERING BLDG.

Do not extend this side of this line.

Note: Any Additions or Changes on This Sheet Must be Made or Circled in Red Ink With Date and Name of Person Making Change.

Notes Ck'd by T. ABE
Map No.
Office Work
Checked
Date

Survey of MONTECITO HILLS CO. PARK
JN Tape Std °F
Surveyed by RICHARDS
Notes RICHARDS Date
Indexed M. PALMERI

F. B. 346 PG. 133

Note: Any Additions or Changes on This Sheet Must be Made or Circled in Red Ink With Date and Name of Person Making Change.

Do not extend this side of this line.

PLEASE RETURN TO
COUNTY OF LOS ANGELES
DEPARTMENT OF COUNTY ENGINEER
403 LOS ANGELES COUNTY ENGINEERING BLDG.

16F3095 CE#310 3-68

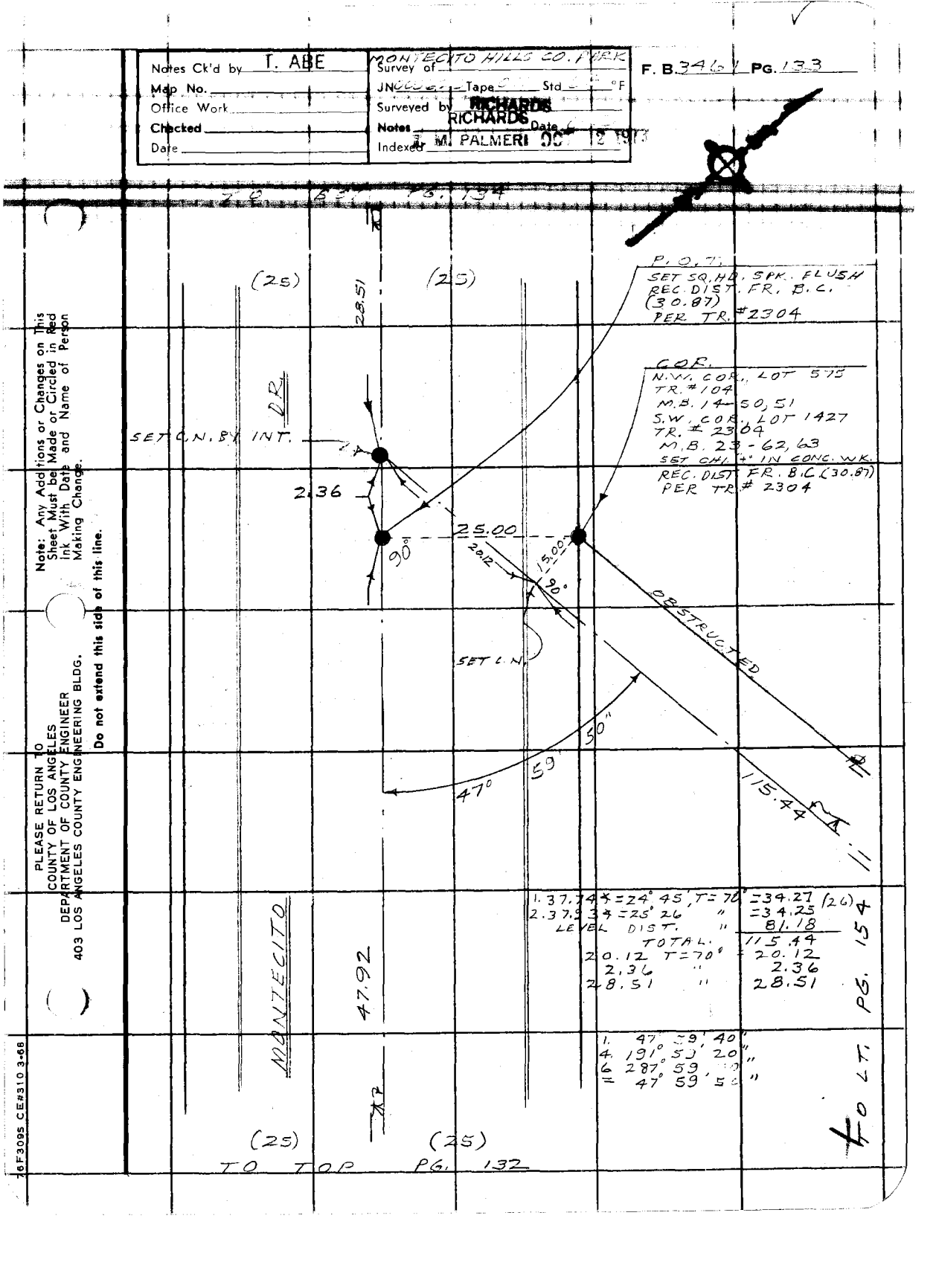

B.C. & P.I. # 2 V

F.B. 3461 PG. 134

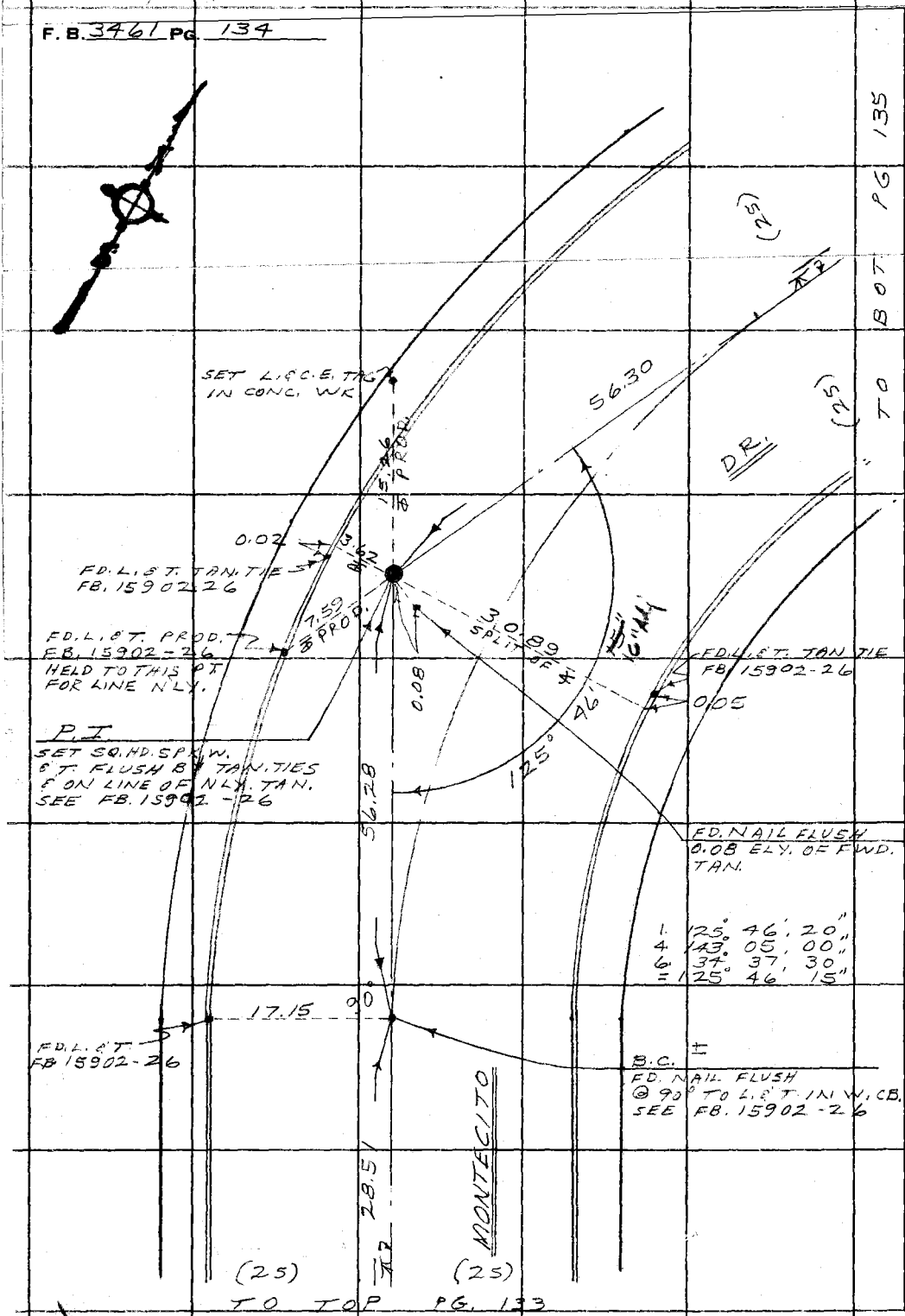

PLEASE RETURN TO
COUNTY OF LOS ANGELES
DEPARTMENT OF COUNTY ENGINEER
403 LOS ANGELES COUNTY ENGINEERING BLDG.

Do not extend this side of this line.

Note: Any Additions or Changes on This Sheet Must be Made or Circled in Red Ink With Date and Name of Person Making Change.

Notes Ck'd by T. ABE	Survey of MONTECITO HILLS CO. PARK	F. B. [illegible] PG. 135
Map No.	IN 005625 Topo 011 Std. 68 °F	
Office Work	Surveyed by RICHARDS	
Checked	Notes RICHARDS Date 8-73	
Date	Indexed T. M. PALMERI OCT 2 19[illegible]	

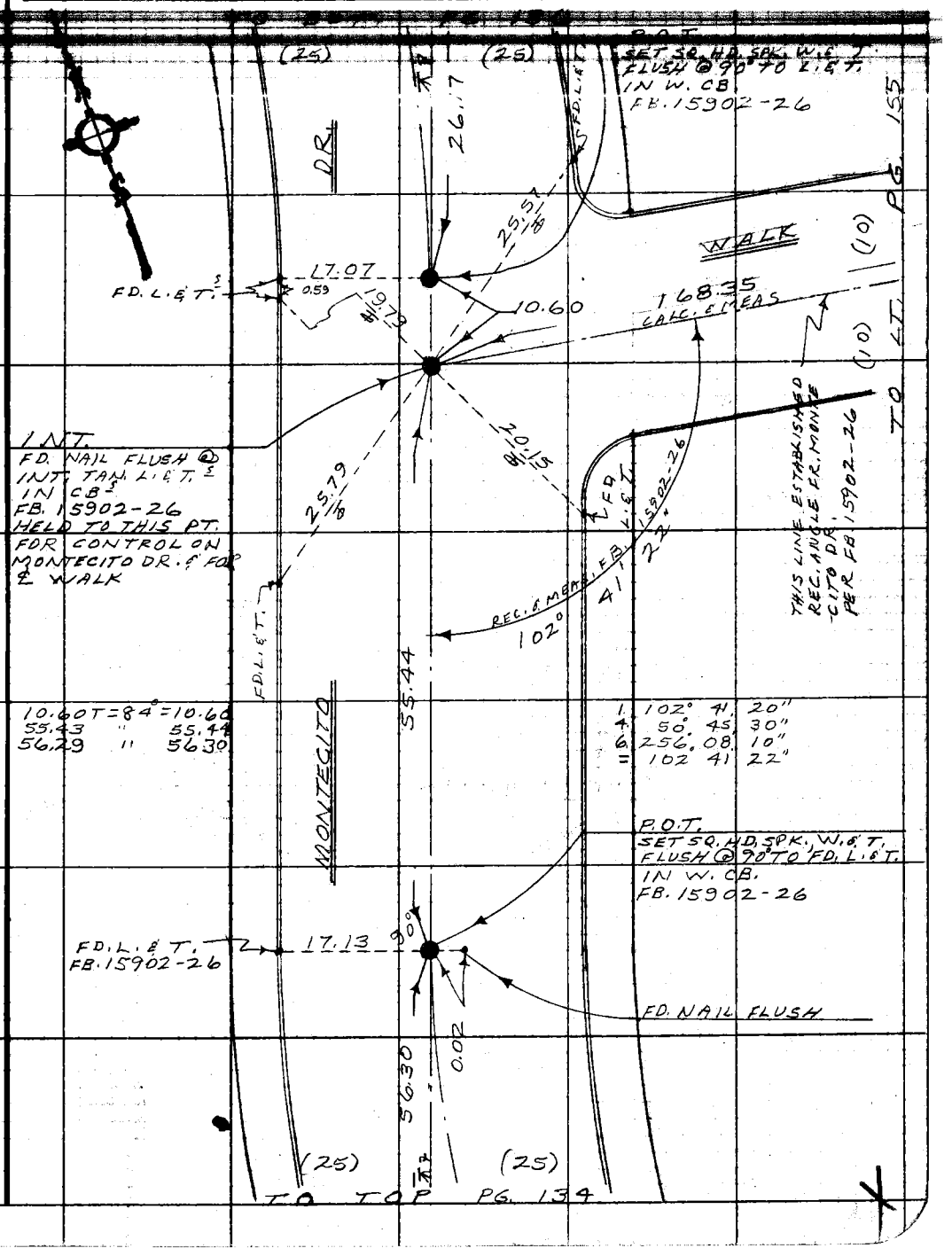

Note: Any Additions or Changes on This Sheet Must be Made or Circled in Red Ink With Date and Name of Person Making Change.

Do not extend this side of this line.

PLEASE RETURN TO
COUNTY OF LOS ANGELES
DEPARTMENT OF COUNTY ENGINEER
403 LOS ANGELES COUNTY ENGINEERING BLDG.

76F309S CE#310 3-69

P.I. #3

F.B. 3461 Pg. 136

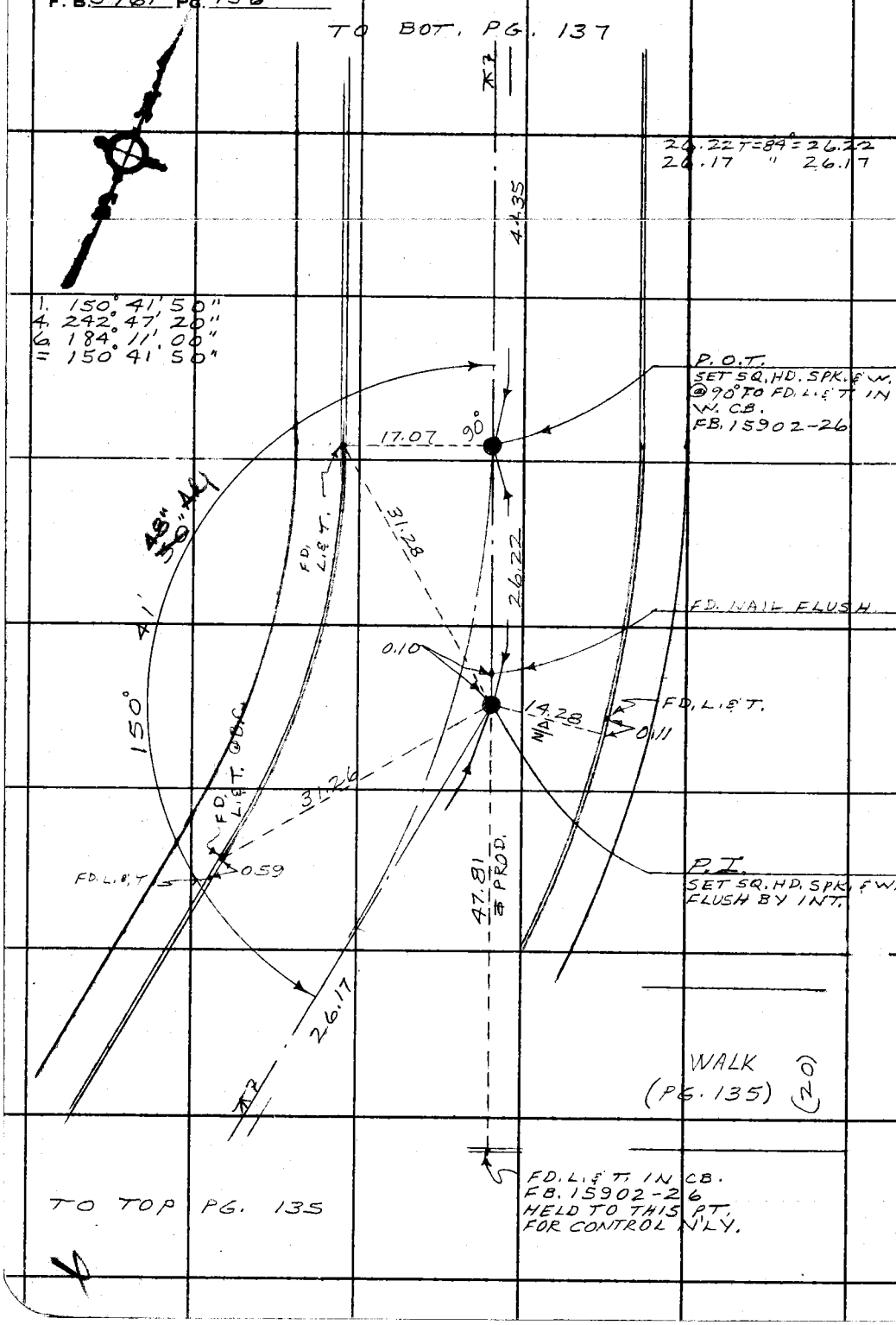

PLEASE RETURN TO
COUNTY OF LOS ANGELES
DEPARTMENT OF COUNTY ENGINEER
403 LOS ANGELES COUNTY ENGINEERING BLDG.

Do not extend this side of this line.

Note: Any Additions or Changes on This Sheet Must be Made or Circled in Red Ink With Date and Name of Person Making Change.

Notes Ck'd by T ABE	Survey of MONTECITO HILLS CO. PARK
Map No.	IN 005624 Tape 011 Std 68 °F
Office Work	Surveyed by RICHARDS
Checked	Notes RICHARDS Date 9-23
Date	Indexed T. M. PALMERSON JUL 5 19

F. B. 3461 PG. 137

WS 8 5

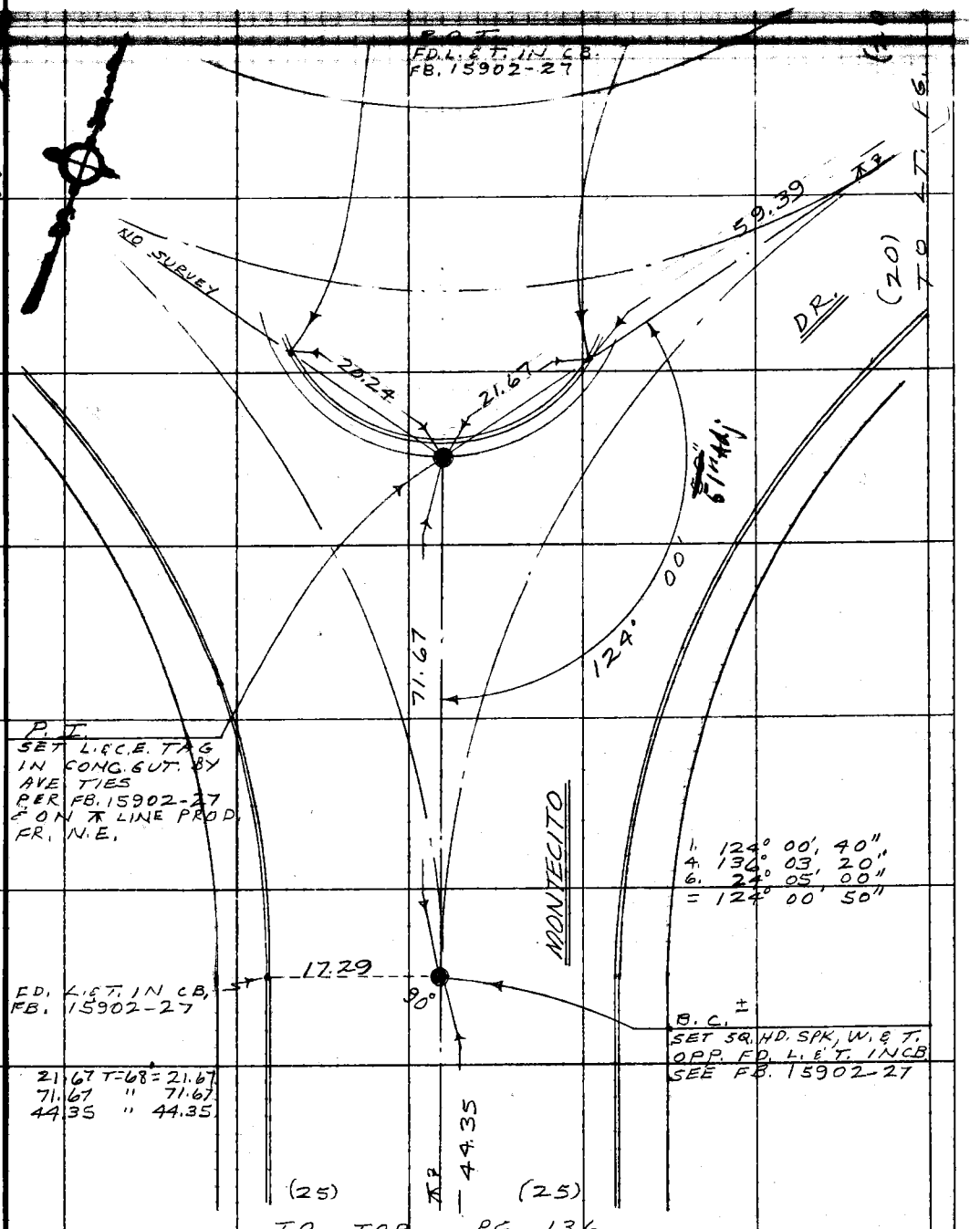

Note: Any Additions or Changes on This Sheet Must be Made or Circled in Red Ink With Date and Name of Person Making Change.

Do not extend this side of this line.

PLEASE RETURN TO
COUNTY OF LOS ANGELES
DEPARTMENT OF COUNTY ENGINEER
403 LOS ANGELES COUNTY ENGINEERING BLDG.

76F309S CE#310 3-69

P.I. #5

F.B. 3461 Pg. 138

TO BOT. PG. 139

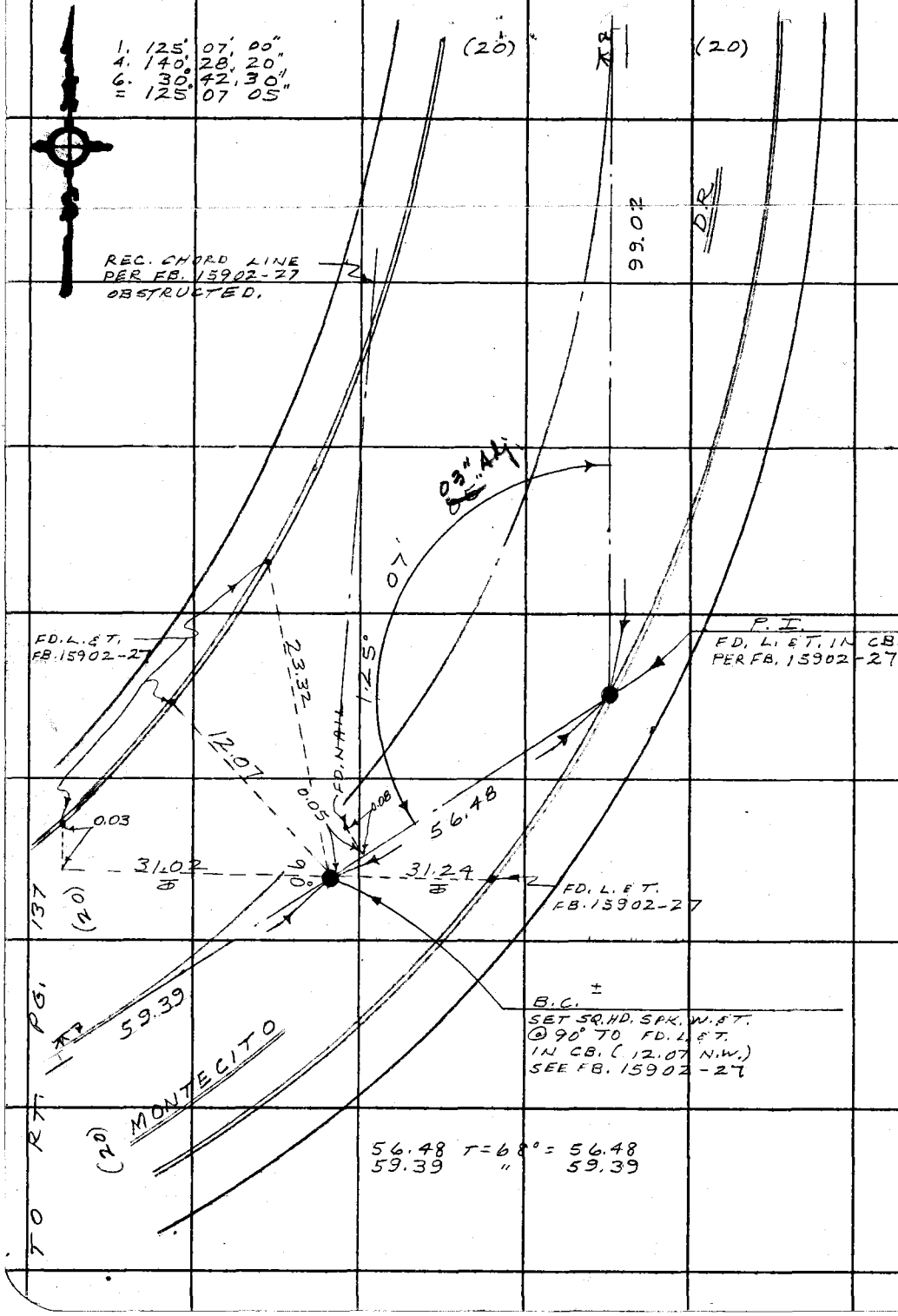

PLEASE RETURN TO
COUNTY OF LOS ANGELES
DEPARTMENT OF COUNTY ENGINEER
403 LOS ANGELES COUNTY ENGINEERING BLDG.

Do not extend this side of this line.

Note: Any Additions or Changes on This Sheet Must be Made or Circled in Red Ink With Date and Name of Person Making Change.

Notes Ck'd by T. ABE	MONTECITO HILLS CO. PARK
Map No.	Survey of
Office Work	JN Tape Std °F
Checked	Surveyed by RICHARDS
Date	Notes RICHARDS Date
	Indexed T. M. PALMERI OCT 2 1973

F. B. 34[illegible] PG. 139

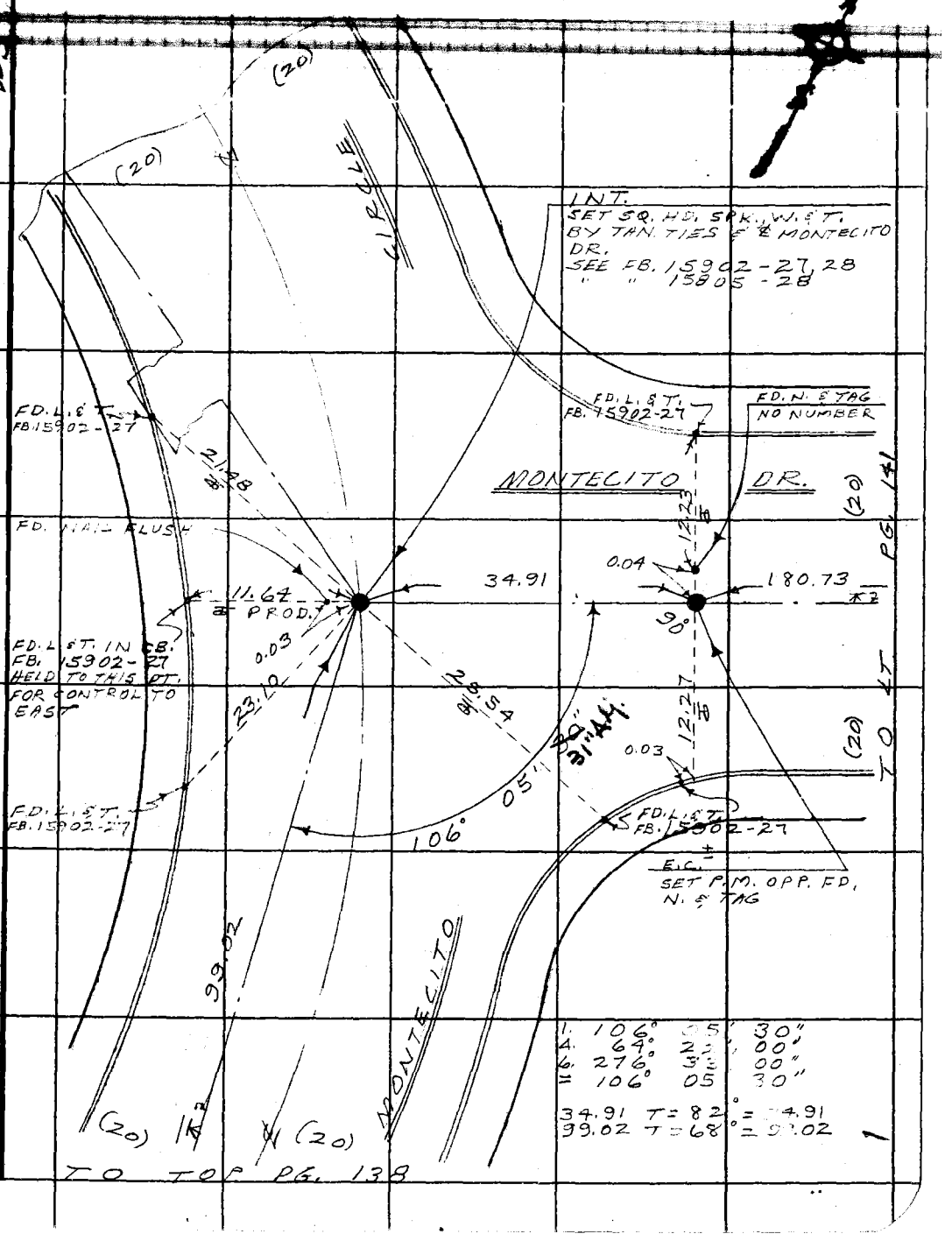

Note: Any Additions or Changes on This Sheet Must be Made or Circled in Red Ink With Date and Name of Person Making Change.

Do not extend this side of this line.

PLEASE RETURN TO
COUNTY OF LOS ANGELES
DEPARTMENT OF COUNTY ENGINEER
403 LOS ANGELES COUNTY ENGINEERING BLDG.

76F309S CE#310 3-68

BLANK

F. B. 3461 PG. 140

PLEASE RETURN TO
COUNTY OF LOS ANGELES
DEPARTMENT OF COUNTY ENGINEER
403 LOS ANGELES COUNTY ENGINEERING BLDG.

Do not extend this side of this line.

Note: Any Additions or Changes on This Sheet Must be Made or Circled in Red Ink With Date and Name of Person Making Change.

Notes Ck'd by T ABE	MONTECITO HILLS CO. PARK
Map No.	Survey of
Office Work	JN [illegible] Tape [illegible] Std [illegible] °F
Checked	Surveyed by RICHARDS
Date	Notes RICHARDS Date [illegible]
	Indexed T. M. PALMERI OCT 2 1973

F. B 3461 PG. 141

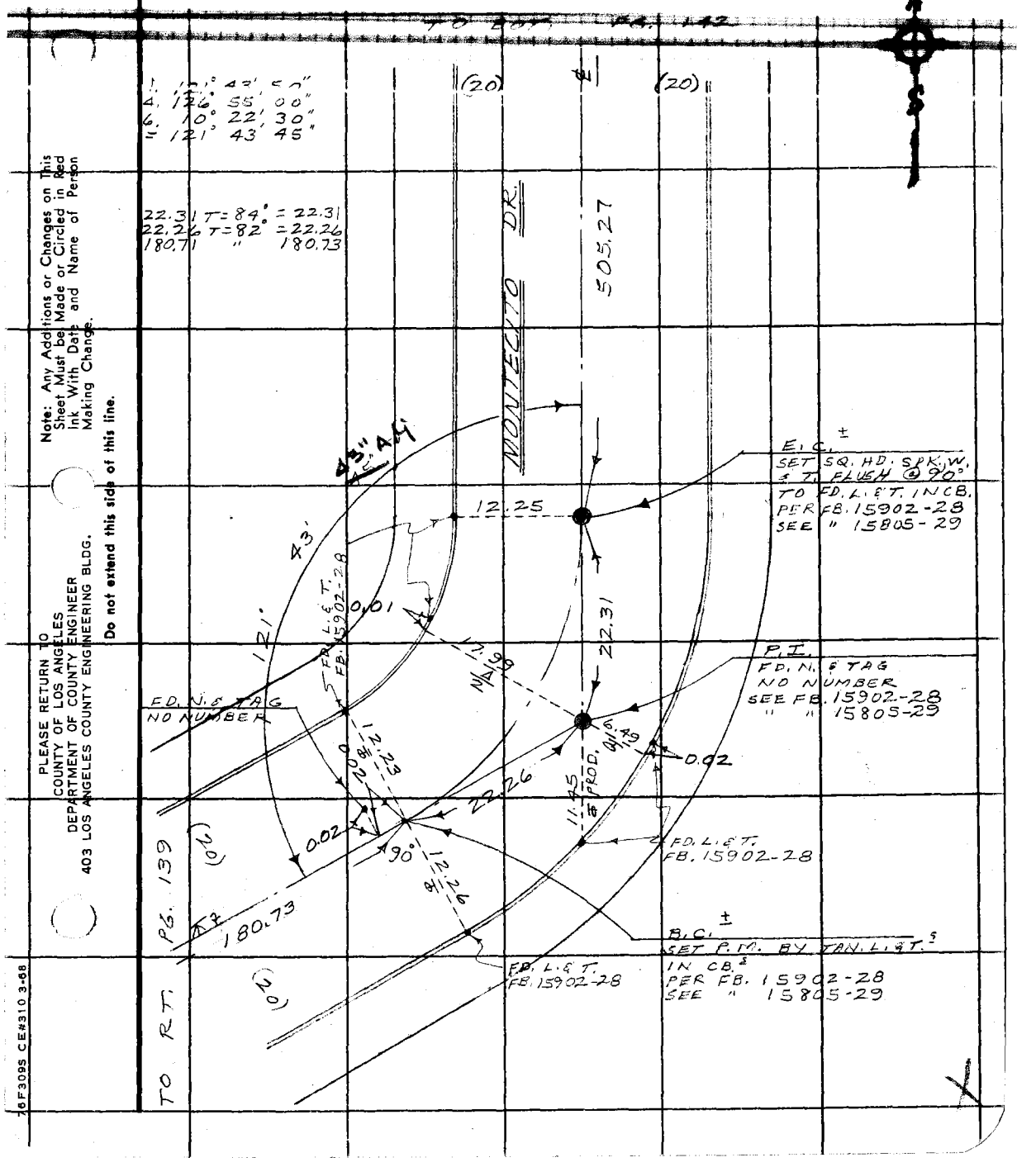

Note: Any Additions or Changes on This Sheet Must be Made or Circled in Red Ink With Date and Name of Person Making Change.

Do not extend this side of this line.

PLEASE RETURN TO
COUNTY OF LOS ANGELES
DEPARTMENT OF COUNTY ENGINEER
403 LOS ANGELES COUNTY ENGINEERING BLDG.

76F309S CE#310 3-68

F. B. 3461 PG. 142

TRACT NO. 104

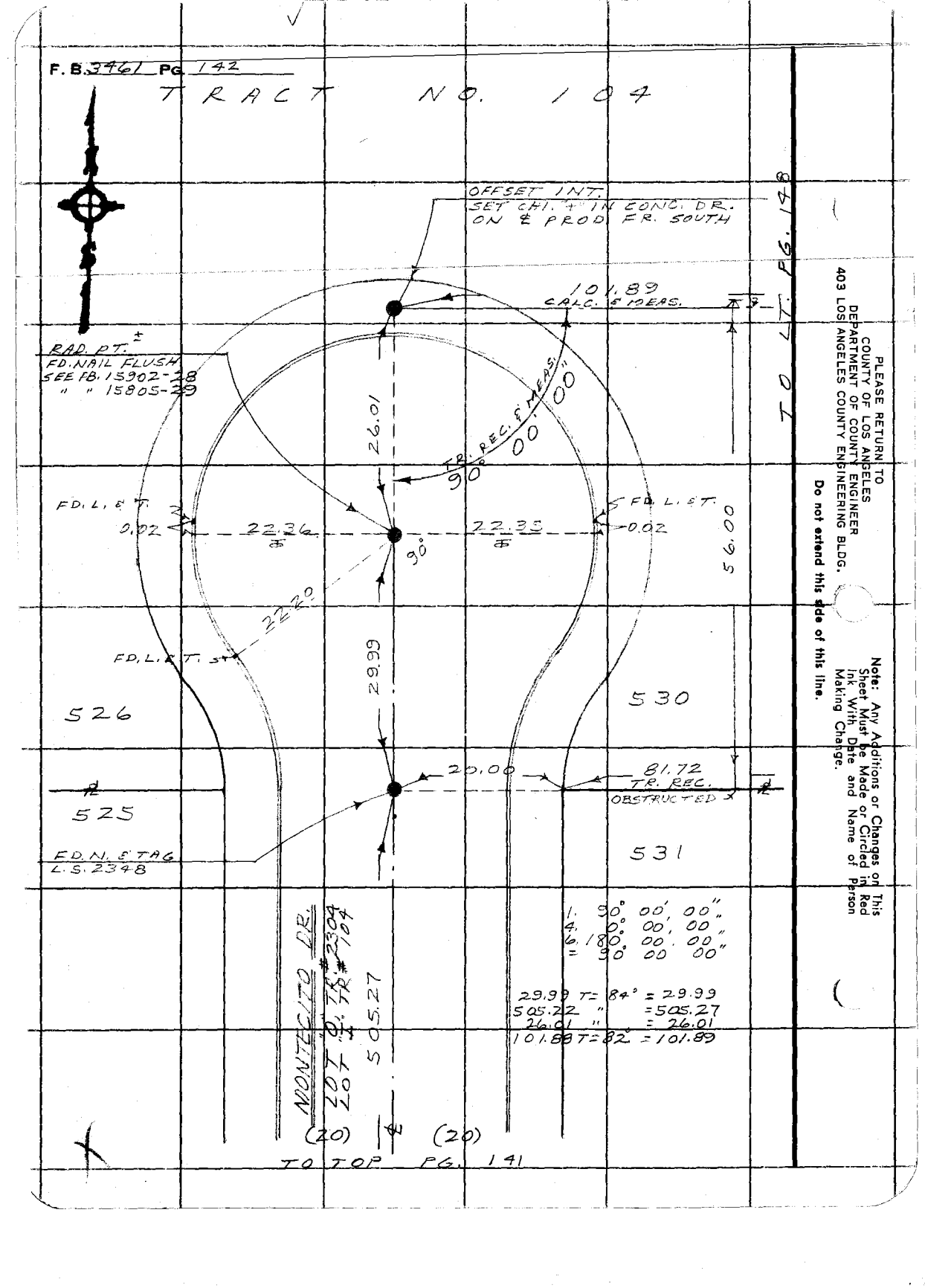

TO TOP PG. 141

TO LOT PG. 148

PLEASE RETURN TO
COUNTY OF LOS ANGELES
DEPARTMENT OF COUNTY ENGINEER
403 LOS ANGELES COUNTY ENGINEERING BLDG.

Do not extend this side of this line.

Note: Any Additions or Changes on This Sheet Must be Made or Circled in Red Ink With Date and Name of Person Making Change.

Notes Ck'd by T. ABE	Survey of MONTECITO HILLS CO. PARK	F. B. 3461 PG. 143
Map No.	JN [illegible] Tape Std °F	300' TAPE @ 84 F
Office Work	Surveyed by RICHARDS	1 [illegible] X=15° in T=80°=85.59
Checked	Notes RICHARDS Date	
Date	Indexed T. M. PALMERI OCT 2 1973	

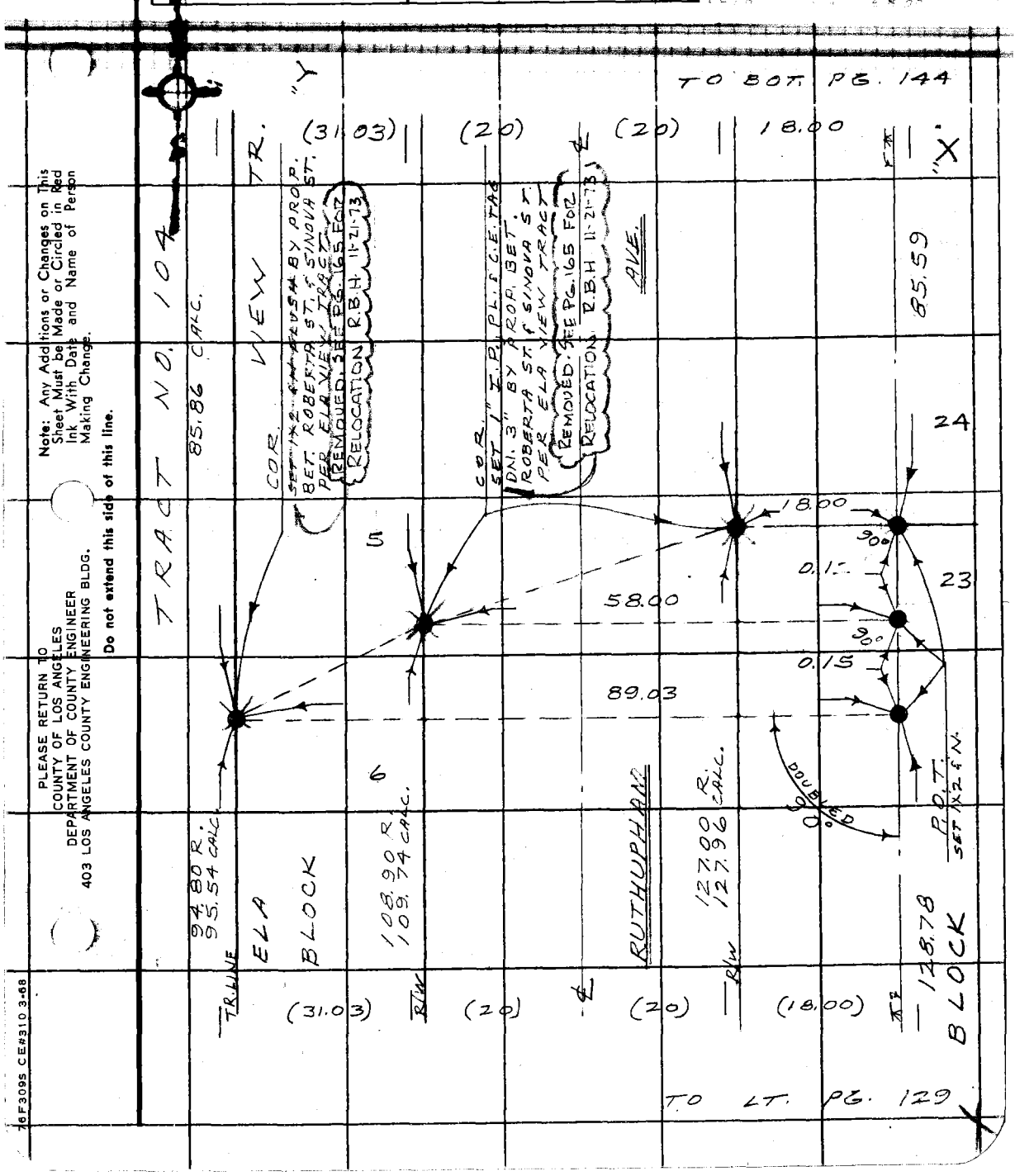

Note: Any Additions or Changes on This Sheet Must be Made or Circled in Red Ink With Date and Name of Person Making Change.

Do not extend this side of this line.

PLEASE RETURN TO
COUNTY OF LOS ANGELES
DEPARTMENT OF COUNTY ENGINEER
403 LOS ANGELES COUNTY ENGINEERING BLDG.

76F309S CE#310 3-68

F.B. 3461 PG. 144
300' TAPE @ 87° F
1. 110.36 ✱ = 1°5' 03" T = 76° = 106.56
2. 110.04 ✱ = 14° 25' " = 106.56
29.00 LEVEL " 29.00
TOTAL = 135.56
1. 91.54 ✱ = 11° 21' T = 80° = 89.75
2. 91.38 ✱ = 0° 51' " = 89.75
STRAD. - - - = 0.72
89.03

1. 164.16 ✱ = 12° 50' T = 80° = 160.06
2. 164.45 ✱ = 13° 15' " = 160.07
AV. = 160.06
+ 0.26
160.32

1. 179-46-00
4. 359-03-40
6. 358-35-30
11. 179° 45' 55"

1. 90° 00' 00"
4. 0° 00' 00"
6. 180° 00' 00"
" 90° 00' 00"

TO BOT. PG. 145

W'LY LINE, ELA VIEW TR.
S'ELY. LINE, TR.# 104
" " " #2304

(31.03) (40) (18)

135.12 CALC.

RUTHUPHAM AVE

135.56

TRACT

ELA VIEW

PLEASE RETURN TO
COUNTY OF LOS ANGELES
DEPARTMENT OF COUNTY ENGINEER
403 LOS ANGELES COUNTY ENGINEERING BLDG.

Do not extend this side of this line.

Note: Any Additions or Changes on This Sheet Must be Made or Circled in Red Ink With Date and Name of Person Making Change.

179° 46' 55" 2"x2" E.N.E.

90° 00' 00"

P.O.T. SET 1X2 & N. FLUSH

PG. 154
R = 160.32
CALC. & MEAS.

89.03

90°

25.02

TO R/T.
160.42
(CALC.)

89.03
(OBSTRUCTED)

25.02

REMOVED. SEE PG 166 FOR RELOCATION R.B.H. 11-21-73

COR.
= N.E. COR. LOT 572
TR. NO. 104
= S.E. COR. LOT 1420
TR. NO. 2304
~~SET 1X2 & N. FLUSH~~ BY PROP.
BET. E. LOT "N" (WALK)
TR.# 2304 & S.E. COR.
LOT 572, TR.# 104
(NOTE: TR.# 104 & TR.# 2304 USED SAME OVERALL DATA ON E'LY. TR. LINE)

85.86 CALC.

85.59

P.O.T. SET 1X2 & N. FLUSH

REMOVED. SEE PG 166 FOR RELOCATION R.B.H. 11-21-73

TR. #104
572

TO TOP PG. 143

Notes Ck'd by ABE	Survey of MONTECITO HILLS CO. PARK	F. B. 3461 PG. 145
Map No.	IN005625 Tape 011 Std 68 °F	300 TAPE @ 84° F.
Office Work	Surveyed by RICHARDS	
Checked	Notes RICHARDS Date 9-73	
Date	Indexed M. PALMERI	

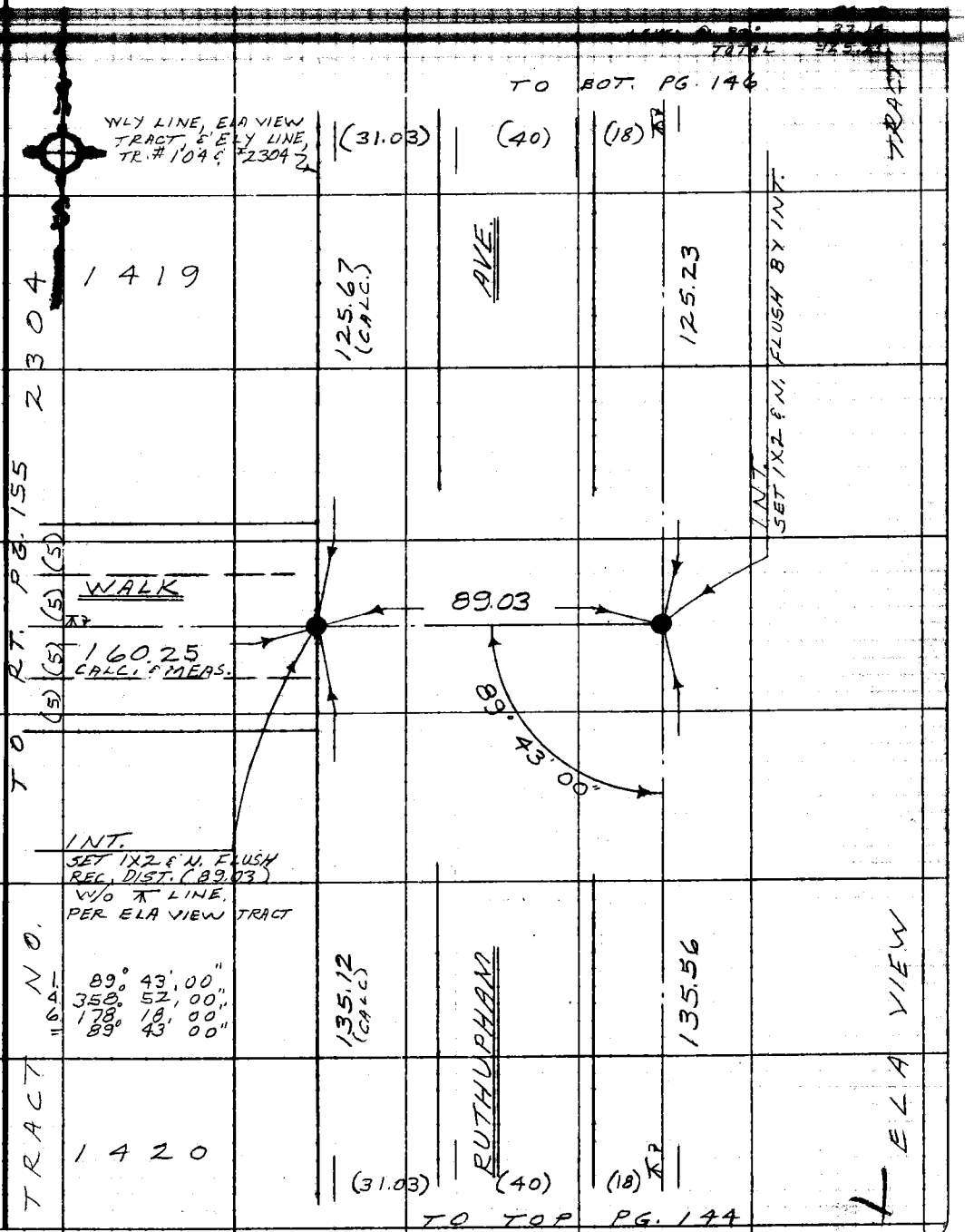

Note: Any Additions or Changes on This Sheet Must be Made or Circled in Red Ink With Date and Name of Person Making Change.

Do not extend this side of this line.

PLEASE RETURN TO
COUNTY OF LOS ANGELES
DEPARTMENT OF COUNTY ENGINEER
403 LOS ANGELES COUNTY ENGINEERING BLDG.

76F309S CE#310 3-69

PLEASE RETURN TO
COUNTY OF LOS ANGELES
DEPARTMENT OF COUNTY ENGINEER
403 LOS ANGELES COUNTY ENGINEERING BLDG.

Note: Any Additions or Changes on This Sheet Must be Made or Circled in Red Ink With Date and Name of Person Making Change.

Do not extend this side of this line.

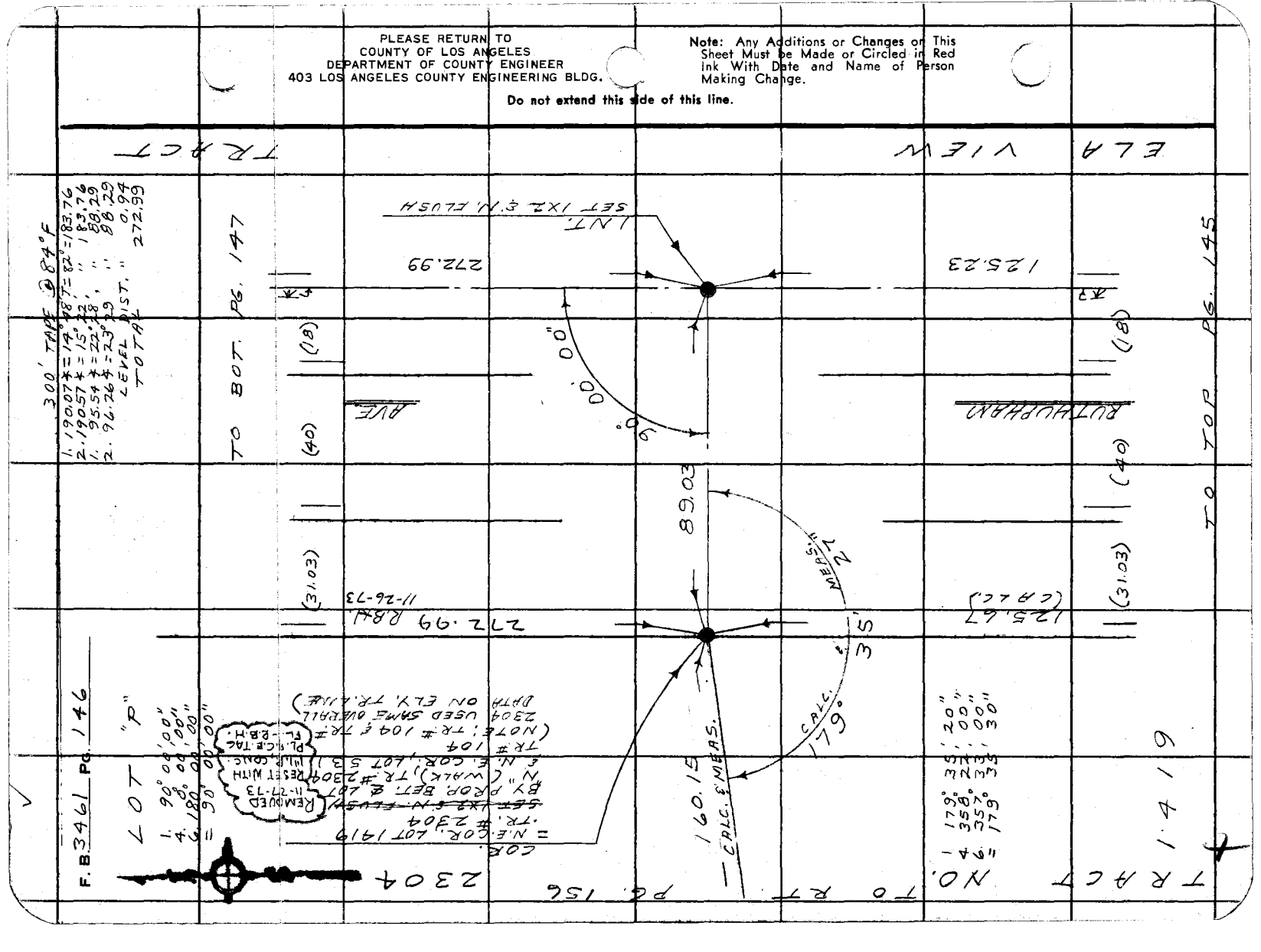

Notes Ck'd by T. ABE	Survey of MONTECITO HILLS CO. PARK	F. B. 3461 PG. 147
Map No.	JN 0056.25 Tape 011 Std 68 °F	300 TAPE 0 OF 1
Office Work	Surveyed by RICHARDS	1. 125.334 = 09° 55' T = 84°
Checked	Notes RICHARDS Date 9-73	2. 125.264 = 09 17 T = 84°
Date	Indexed T. M. PALMERI OCT 2	= 123.64

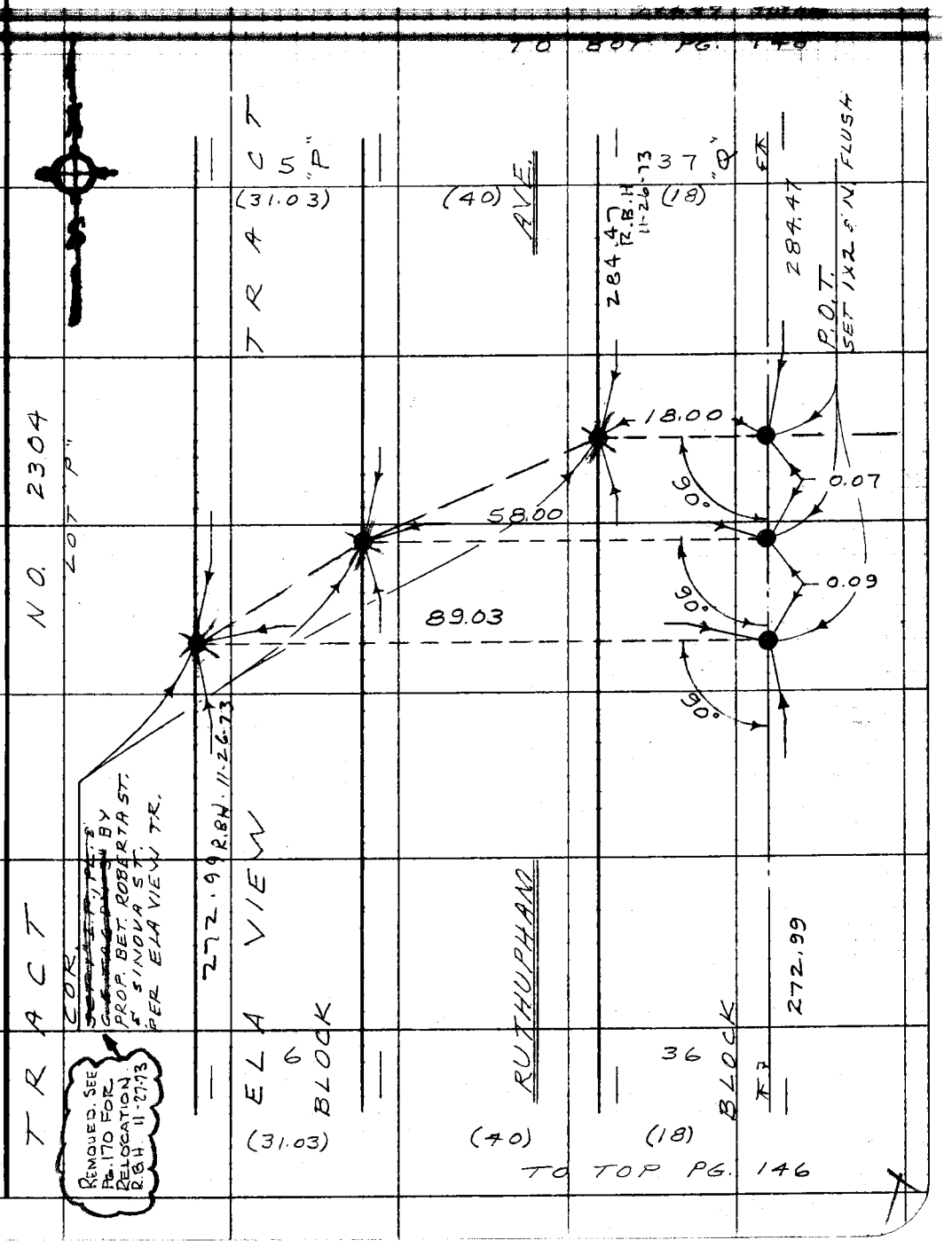

Note: Any Additions or Changes on This Sheet Must be Made or Circled in Red Ink With Date and Name of Person Making Change.

Do not extend this side of this line.

PLEASE RETURN TO
COUNTY OF LOS ANGELES
DEPARTMENT OF COUNTY ENGINEER
403 LOS ANGELES COUNTY ENGINEERING BLDG.

76F309S CE#310 3-69

F.B. 3461 PG. 148

PLEASE RETURN TO
COUNTY OF LOS ANGELES
DEPARTMENT OF COUNTY ENGINEER
403 LOS ANGELES COUNTY ENGINEERING BLDG.

Do not extend this side of this line.

Note: Any Additions or Changes on This Sheet Must be Made or Circled in Red Ink With Date and Name of Person Making Change.

Notes Ck'd by T. ABE	Survey of MONTECITO HILLS CO PARK	F. B. 3461 PG. 149
Map No.	IN005625 Type 011 Std 68 °F	
Office Work	Surveyed by RICHARDS	
Checked	Notes RICHARDS Date 9-73	
Date	Indexed M. PALMERI JUL 2 19[illegible]	

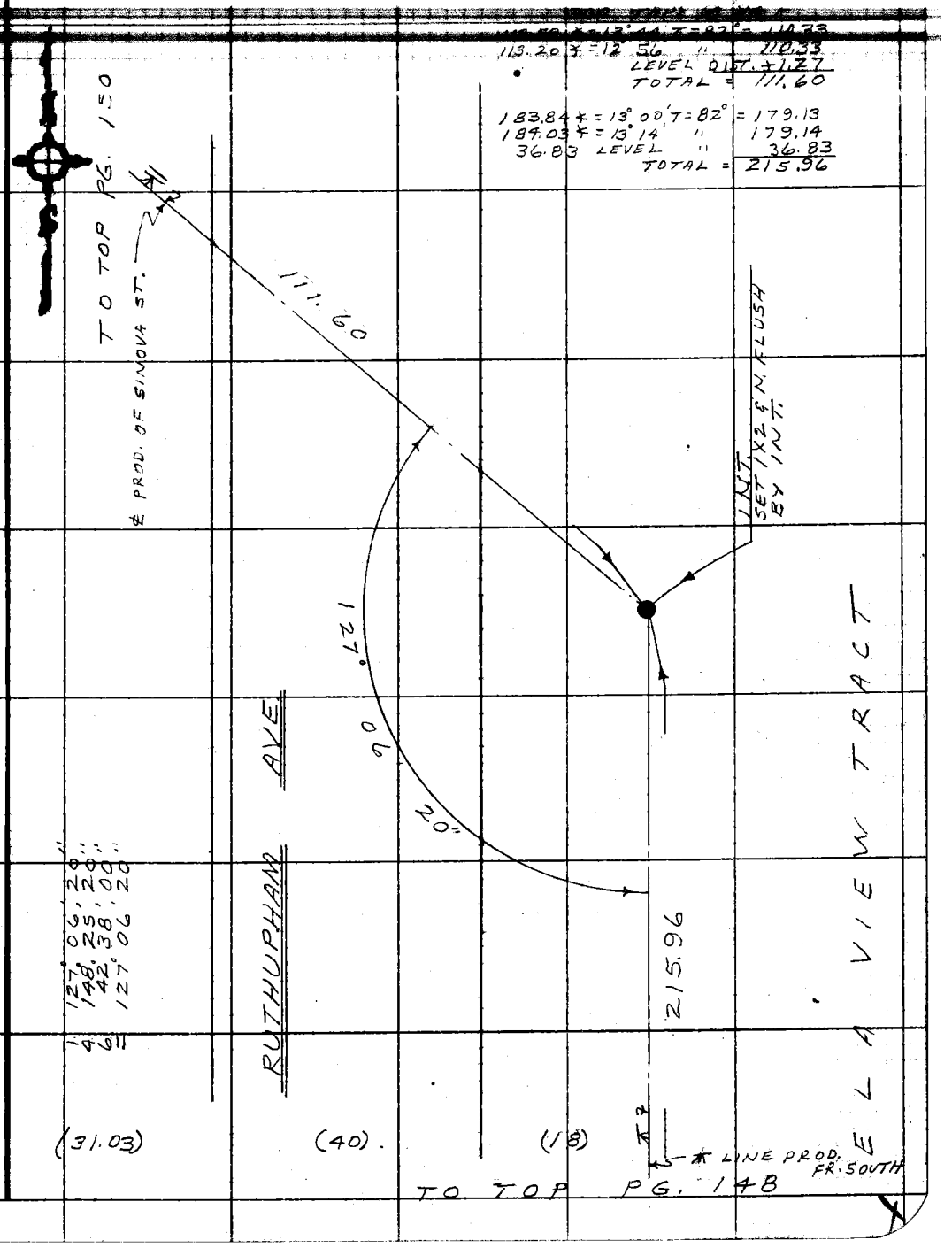

Note: Any Additions or Changes on This Sheet Must be Made or Circled in Red Ink With Date and Name of Person Making Change.

PLEASE RETURN TO
COUNTY OF LOS ANGELES
DEPARTMENT OF COUNTY ENGINEER
403 LOS ANGELES COUNTY ENGINEERING BLDG.

Do not extend this side of this line.

76F309S CE#310 3-69

F. B. 3461 Pg. 150

TO LT. PG. 149

ELA VIEW TRACT



MEAS. 111.60

NO SURVEY

SINOVA ST.

TRACT #104

INT.
P.I. SINOVA ST.
SET 1X2 & N. FLUSH
REC. DIST. (3.91) &
ON LINE PROP. FR. N.W.
PER FB. 15805-30
" " 15902-38

3.91

0.16

0.13

FD. ROTTED REMAINS
OF OLD 2X2 PK 12'
FB. 15805-30
USED CTR.

P.P. ON ℄

NEW S.B.
NO REC. TIE

NO SURVEY

LATROBE ST.

INT.
SET 1X2 & N. FLUSH
REC. LINE & DIST. FR.
FD. S. & T. N.W.LY.
PER FB. 15805-30
" " 15902-38

51.46 MEAS.
REC. 15805-30

VIEW

P.O.T.
FD. SQ. HD. SPK. & T.
FLUSH IN PLACE OF
2X2
PER FB. 15805-30
" " 15902-38
USED FOR & CONTROL
OF SINOVA ST.

51.46 Δ = 70° = 51.46
3.91 " 3.91

1532.36

℄ SINOVA ST.

TRACT #2304

(20) (20)

ELA

TO RT. PG. 152

Map 3-5

PLEASE RETURN TO
COUNTY OF LOS ANGELES
DEPARTMENT OF COUNTY ENGINEER
403 LOS ANGELES COUNTY ENGINEERING BLDG.

Do not extend this side of this line.

Note: Any Additions or Changes on This Sheet Must be Made or Circled in Red Ink With Date and Name of Person Making Change.

Notes Ck'd by T. ABE	Survey of MONTICETO HILLS CO. PARK
Map No.	JN Tape Std °F
Office Work	Surveyed by RICHARDS
Checked	Notes RICHARDS Date
Date	Indexed T. M. PALMER 2 10

F. B. 3461 PG. 151

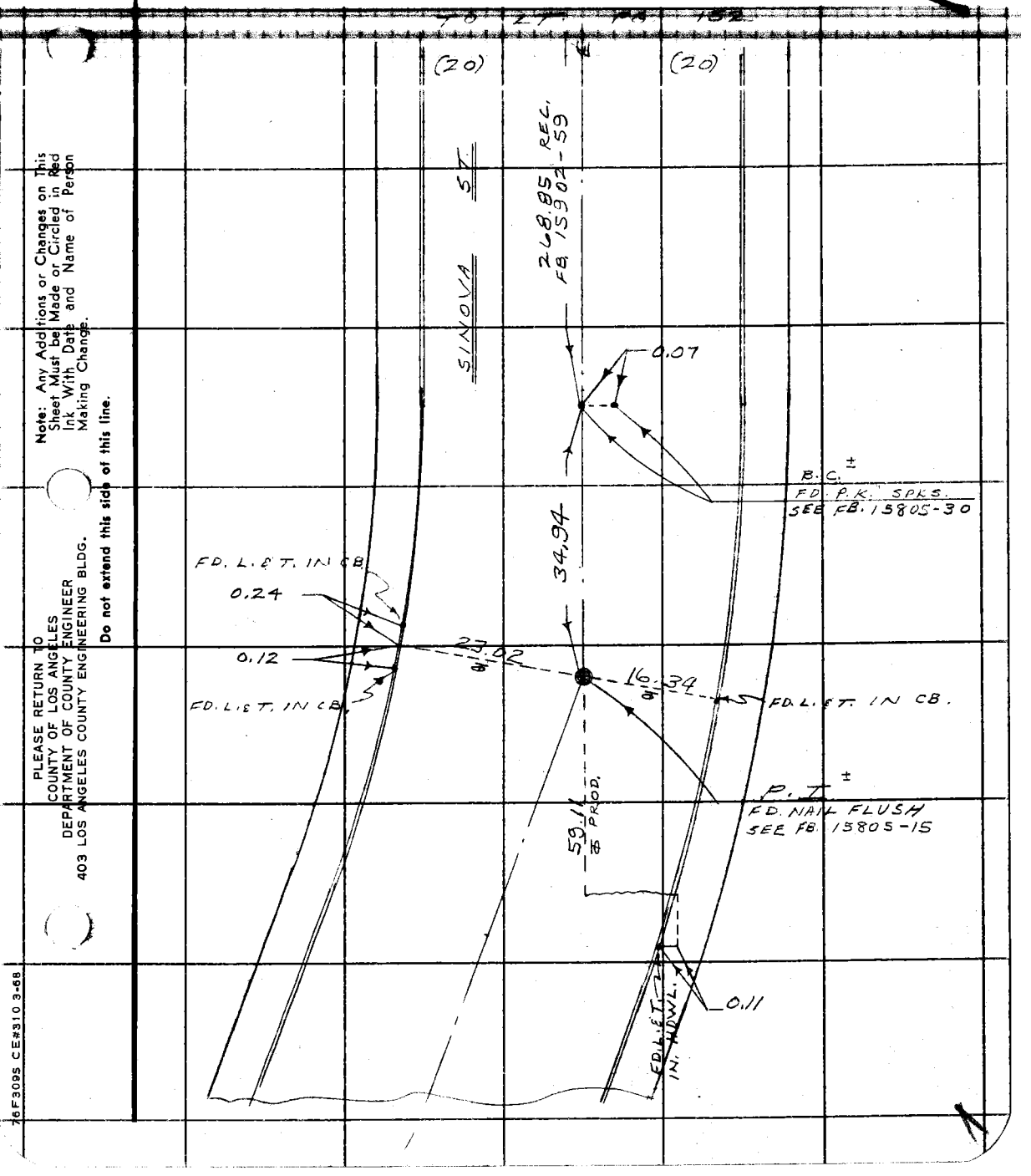

Note: Any Additions or Changes on This Sheet Must be Made or Circled in Red Ink With Date and Name of Person Making Change.

Do not extend this side of this line.

PLEASE RETURN TO
COUNTY OF LOS ANGELES
DEPARTMENT OF COUNTY ENGINEER
403 LOS ANGELES COUNTY ENGINEERING BLDG.

76F309S CE#310 3-68

F. B. 3461 PG. 152

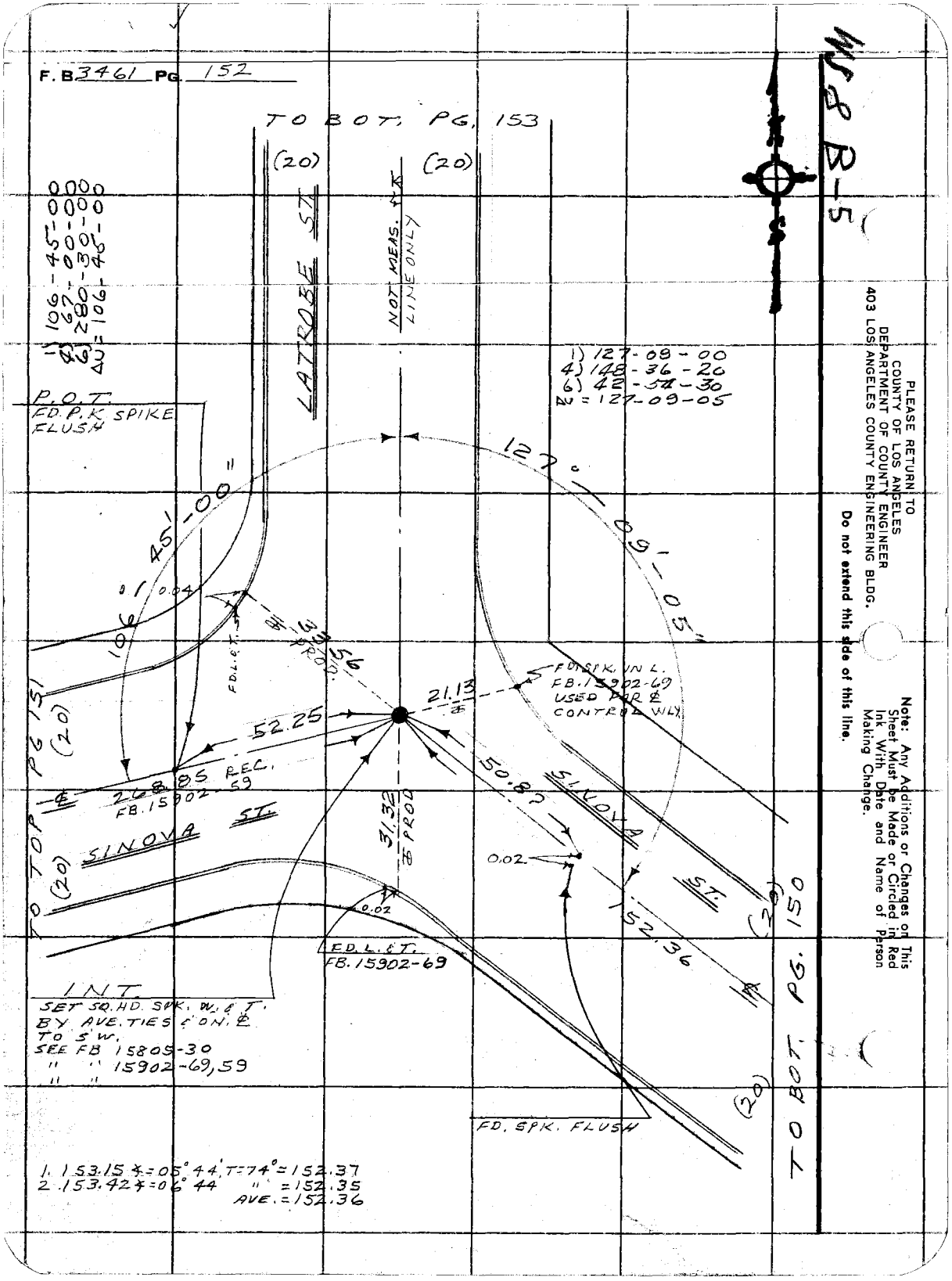

PLEASE RETURN TO
COUNTY OF LOS ANGELES
DEPARTMENT OF COUNTY ENGINEER
403 LOS ANGELES COUNTY ENGINEERING BLDG.

Do not extend this side of this line.

Note: Any Additions or Changes on This Sheet Must be Made or Circled in Red Ink With Date and Name of Person Making Change.

Notes Ck'd by T. ABE	Survey of MONTECITO HILLS CO. PARK
Map No.	JN 00-02 Tape 01 Std 00 °F
Office Work	Surveyed by RICHARDS
Checked	Notes RICHARDS Date
Date	Indexed T. M. PALMERI JUL 12 1973

F. B. 3461 PG. 153

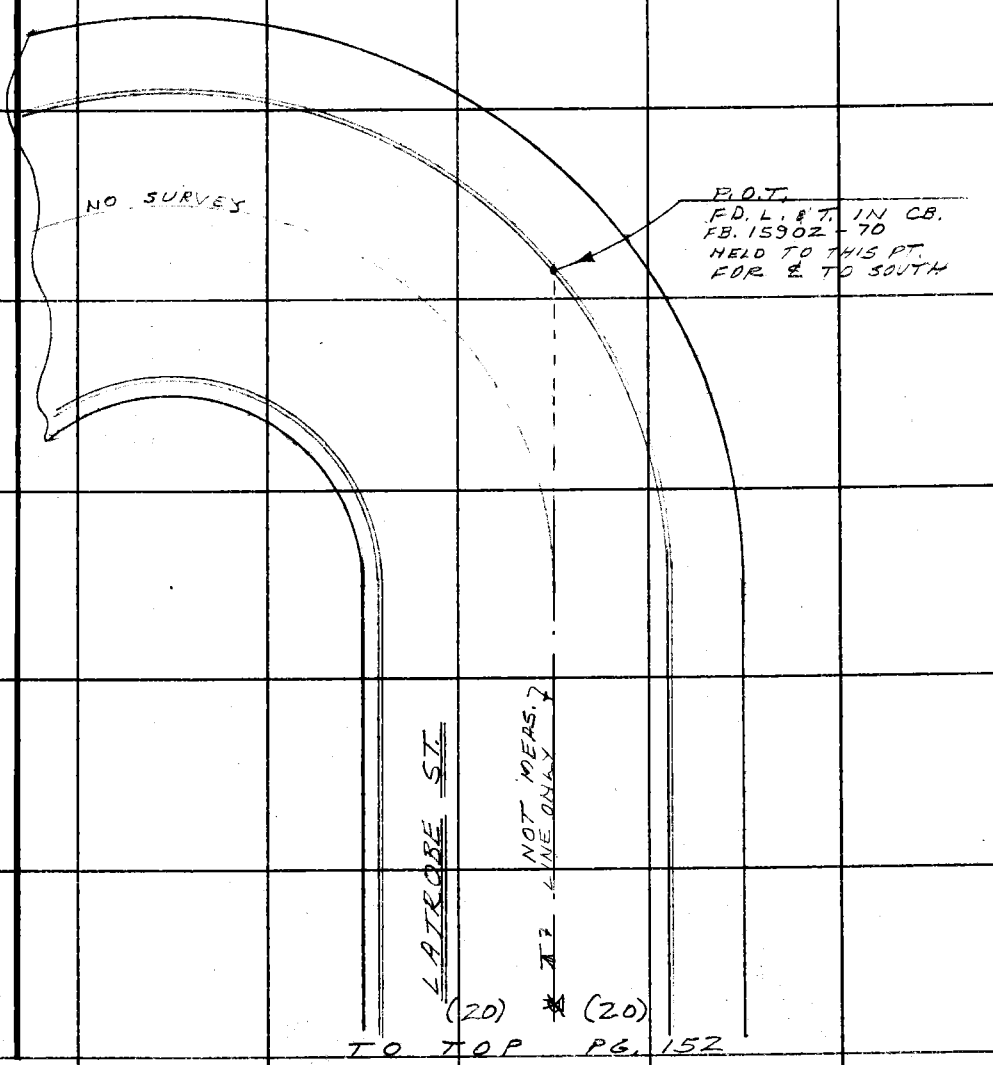

Note: Any Additions or Changes on This Sheet Must be Made or Circled in Red Ink With Date and Name of Person Making Change.

Do not extend this side of this line.

PLEASE RETURN TO
COUNTY OF LOS ANGELES
DEPARTMENT OF COUNTY ENGINEER
403 LOS ANGELES COUNTY ENGINEERING BLDG.

76F3095 CE#310 3-68

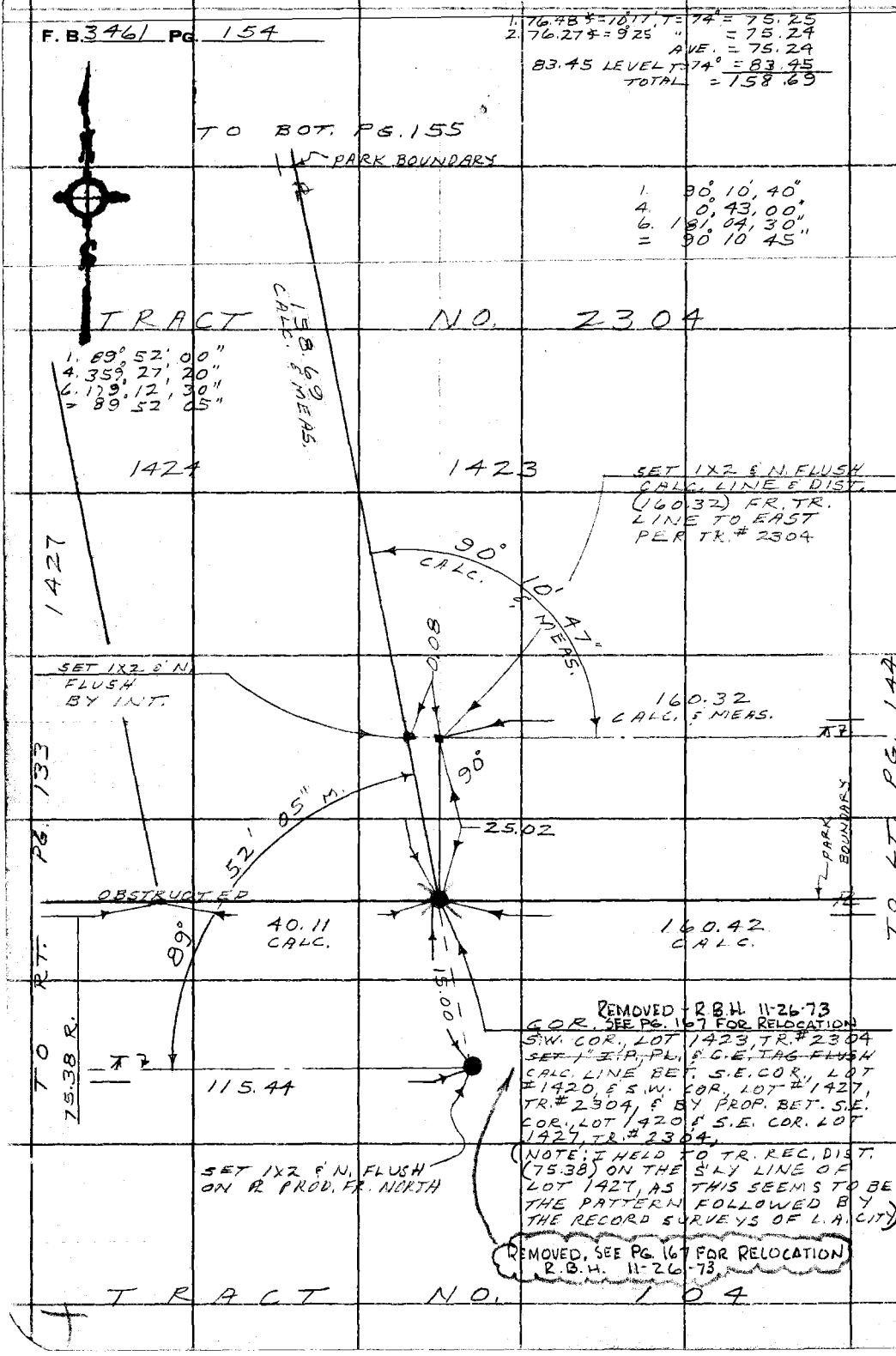

PLEASE RETURN TO
COUNTY OF LOS ANGELES
DEPARTMENT OF COUNTY ENGINEER
403 LOS ANGELES COUNTY ENGINEERING BLDG.

Do not extend this side of this line.

Note: Any Additions or Changes on This Sheet Must be Made or Circled in Red Ink With Date and Name of Person Making Change.

Notes Ck'd by T. ABE	Survey of MONTECITO HILLS CO. PARK	F. B. 3461 PG. 155
Map No.	IN005625 Tape 011 Std 68 °F	1. 89° 39' 40"
Office Work	Surveyed by RICHARDS	6. 177° 58' 10"
Checked	Notes RICHARDS Date 9-13	89° 39' 42"
Date	Indexed M. PALMERI	

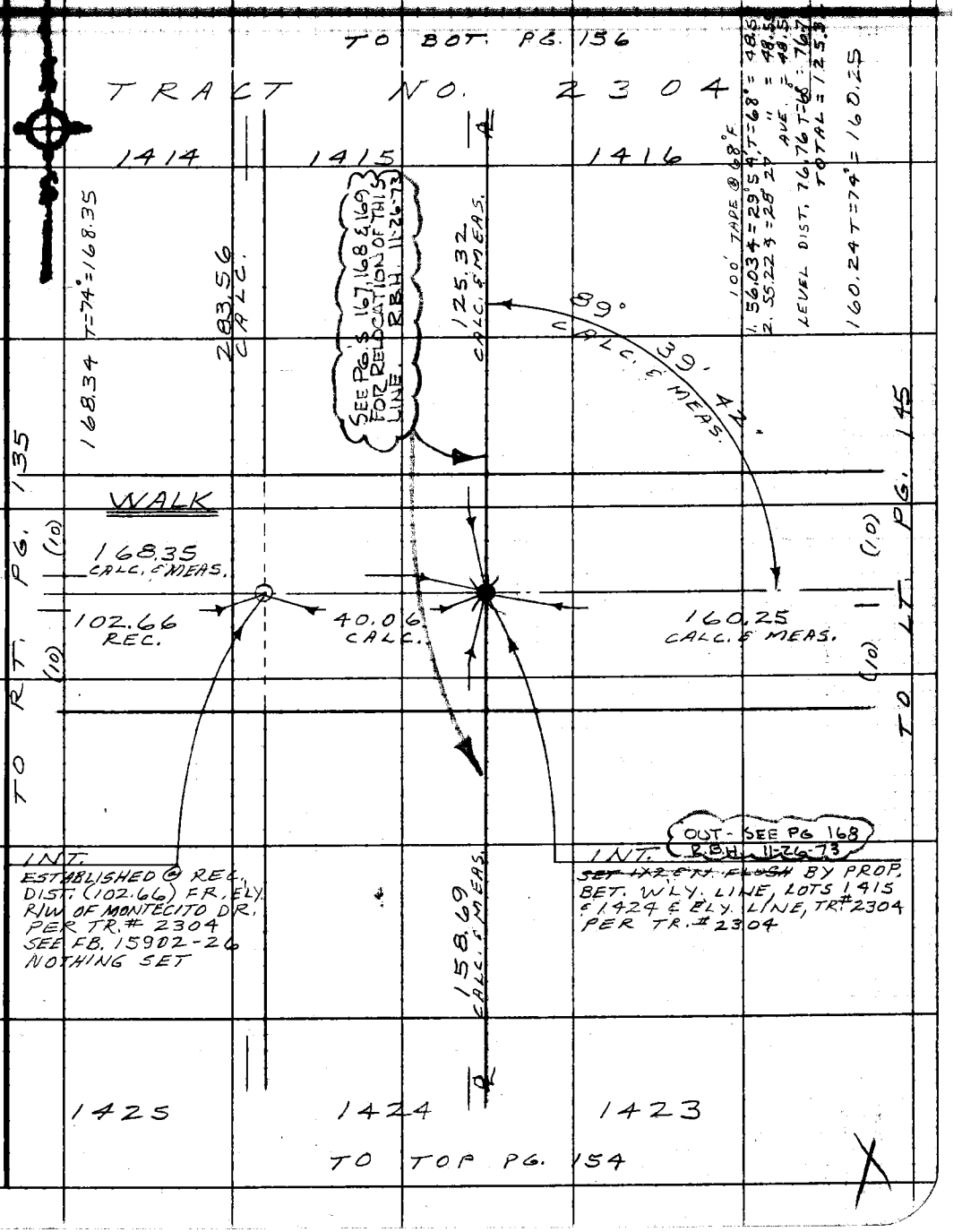

Note: Any Additions or Changes on This Sheet Must be Made or Circled in Red Ink With Date and Name of Person Making Change.

Do not extend this side of this line.

PLEASE RETURN TO
COUNTY OF LOS ANGELES
DEPARTMENT OF COUNTY ENGINEER
403 LOS ANGELES COUNTY ENGINEERING BLDG.

76F309S CE#310 3-69

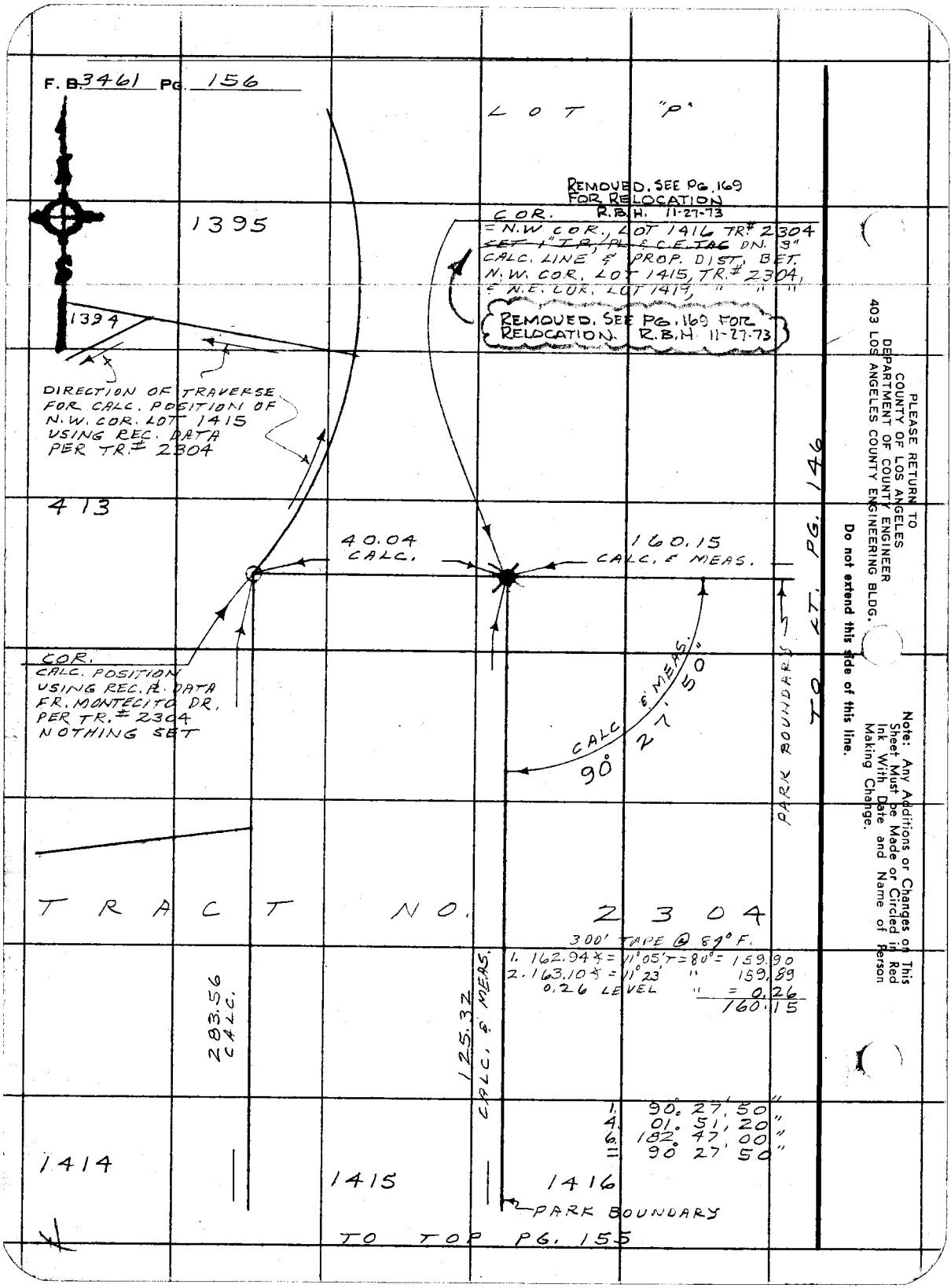

PLEASE RETURN TO
COUNTY OF LOS ANGELES
DEPARTMENT OF COUNTY ENGINEER
403 LOS ANGELES COUNTY ENGINEERING BLDG.

Do not extend this side of this line.

Note: Any Additions or Changes on This Sheet Must be Made or Circled in Red Ink With Date and Name of Person Making Change.

Notes Ck'd by T ABE	Survey of MONTECITO HILLS CO. PARK	F. B. 2461 PG. 157
Map No.	JN 0056.25 Tape — Std. — °F	
Office Work	Surveyed by RICHARDS	
Checked	Notes W.A.R. Date 2-43	
Date	Indexed T. M. PALMERI OCT 2 1973	

J. N. 0056.25

MONTECITO HILLS COUNTY PARK

LOCATION OF FENCES AND IMPROVEMENTS IN THE VICINITY OF VARIOUS LOT LINES

RICHARDS
LEGAULT
TURRILL
BUSTRUM

Note: Any Additions or Changes on This Sheet Must be Made or Circled in Red Ink With Date and Name of Person Making Change.

PLEASE RETURN TO
COUNTY OF LOS ANGELES
DEPARTMENT OF COUNTY ENGINEER
403 LOS ANGELES COUNTY ENGINEERING BLDG.

Do not extend this side of this line.

76F309S CE#310 3-69

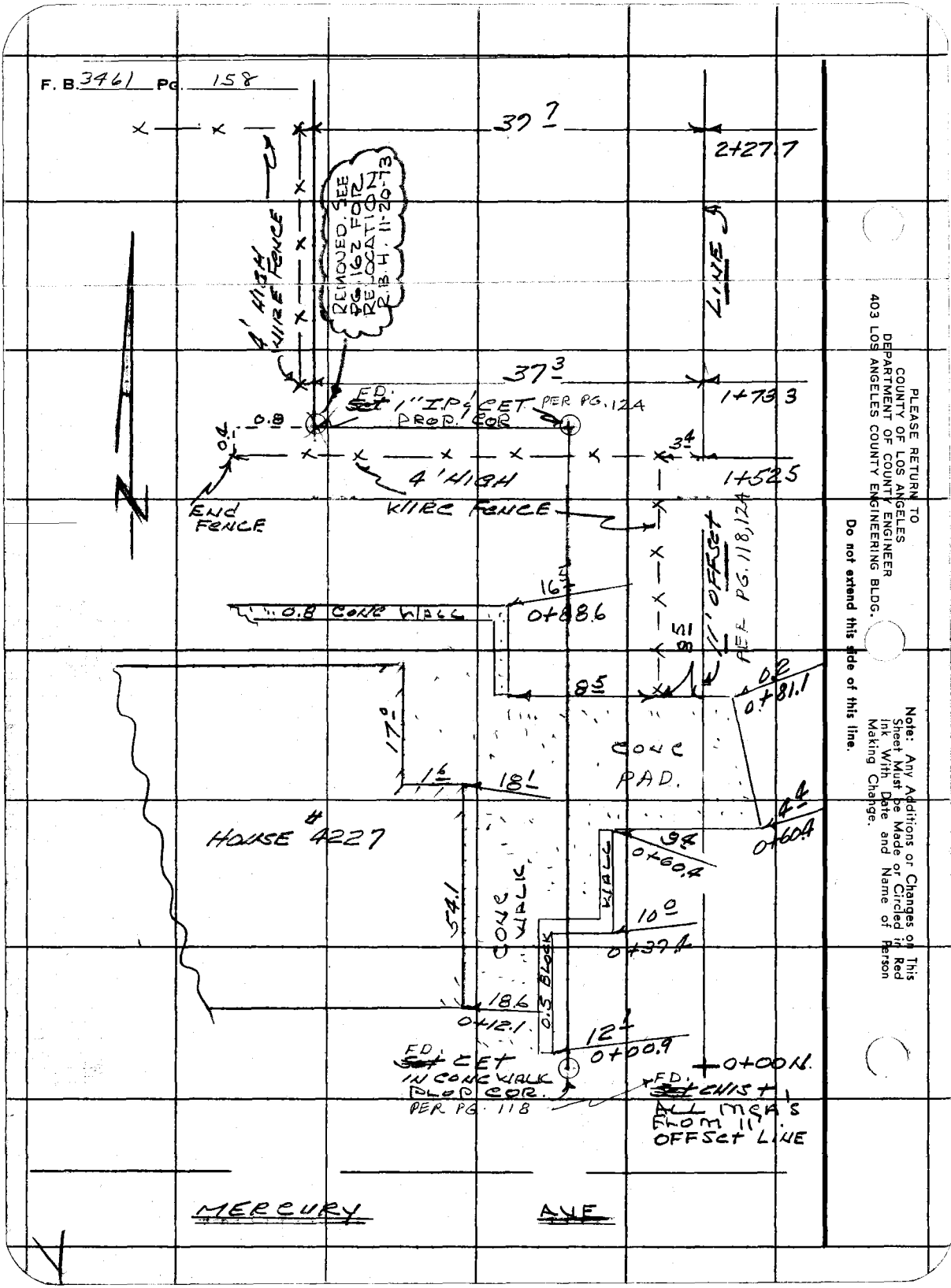

PLEASE RETURN TO
COUNTY OF LOS ANGELES
DEPARTMENT OF COUNTY ENGINEER
403 LOS ANGELES COUNTY ENGINEERING BLDG.

Do not extend this side of this line.

Note: Any Additions or Changes on This Sheet Must be Made or Circled in Red Ink With Date and Name of Person Making Change.

Notes Ck'd by I. ABE	Survey of Montecito Hills	F. B. 3461 PG. 159
Map No.	IN 005625 Tape Std. °F	
Office Work	Surveyed by RICHARDS	
Checked	Notes D.4. Date Sept 73	
Date	Indexed T. M. PALMER 1 2 19	

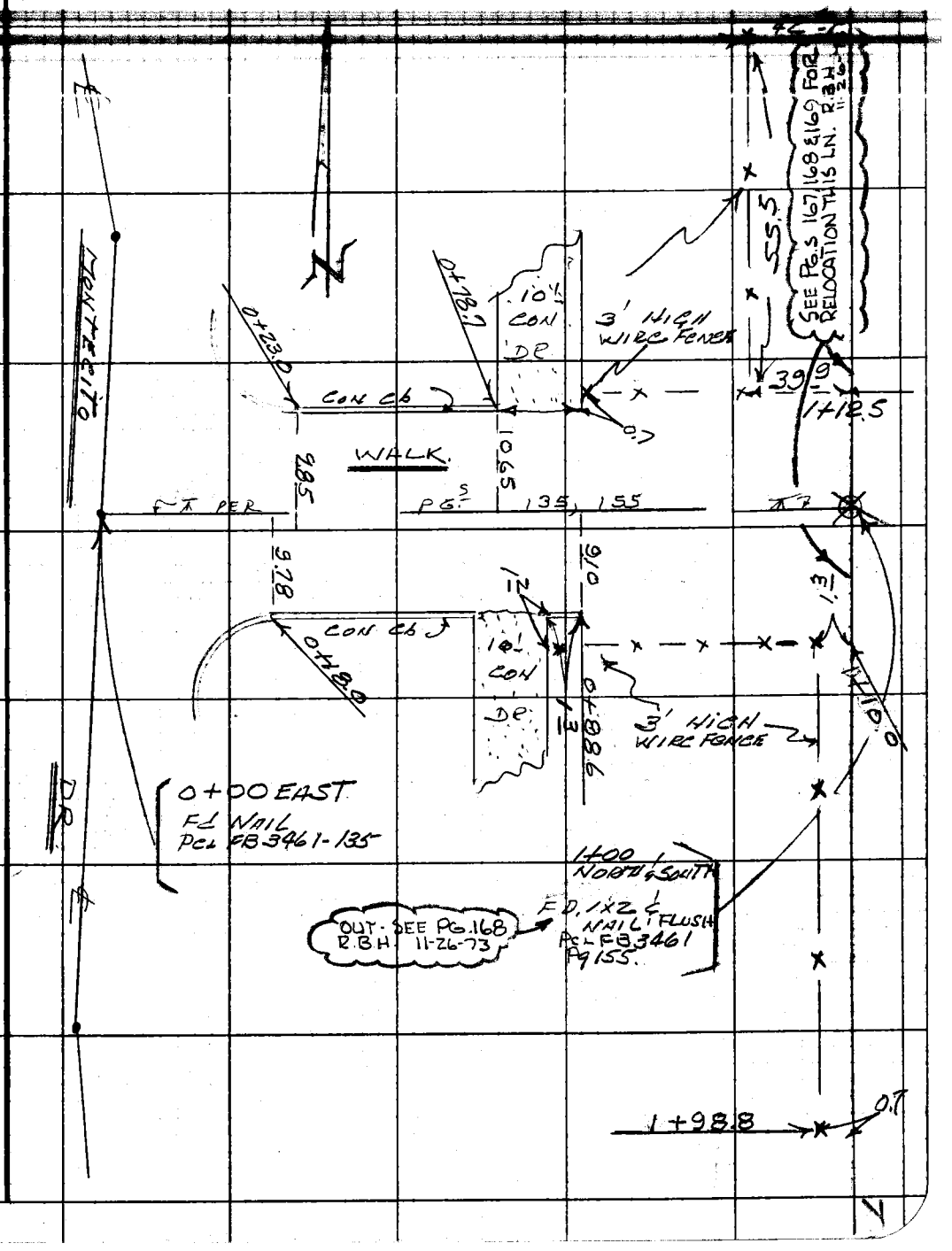

Note: Any Additions or Changes on This Sheet Must be Made or Circled in Red Ink With Date and Name of Person Making Change.

Do not extend this side of this line.

PLEASE RETURN TO
COUNTY OF LOS ANGELES
DEPARTMENT OF COUNTY ENGINEER
403 LOS ANGELES COUNTY ENGINEERING BLDG.

76F309S CE#310 3-69

F. B. 3461 Pg. 160

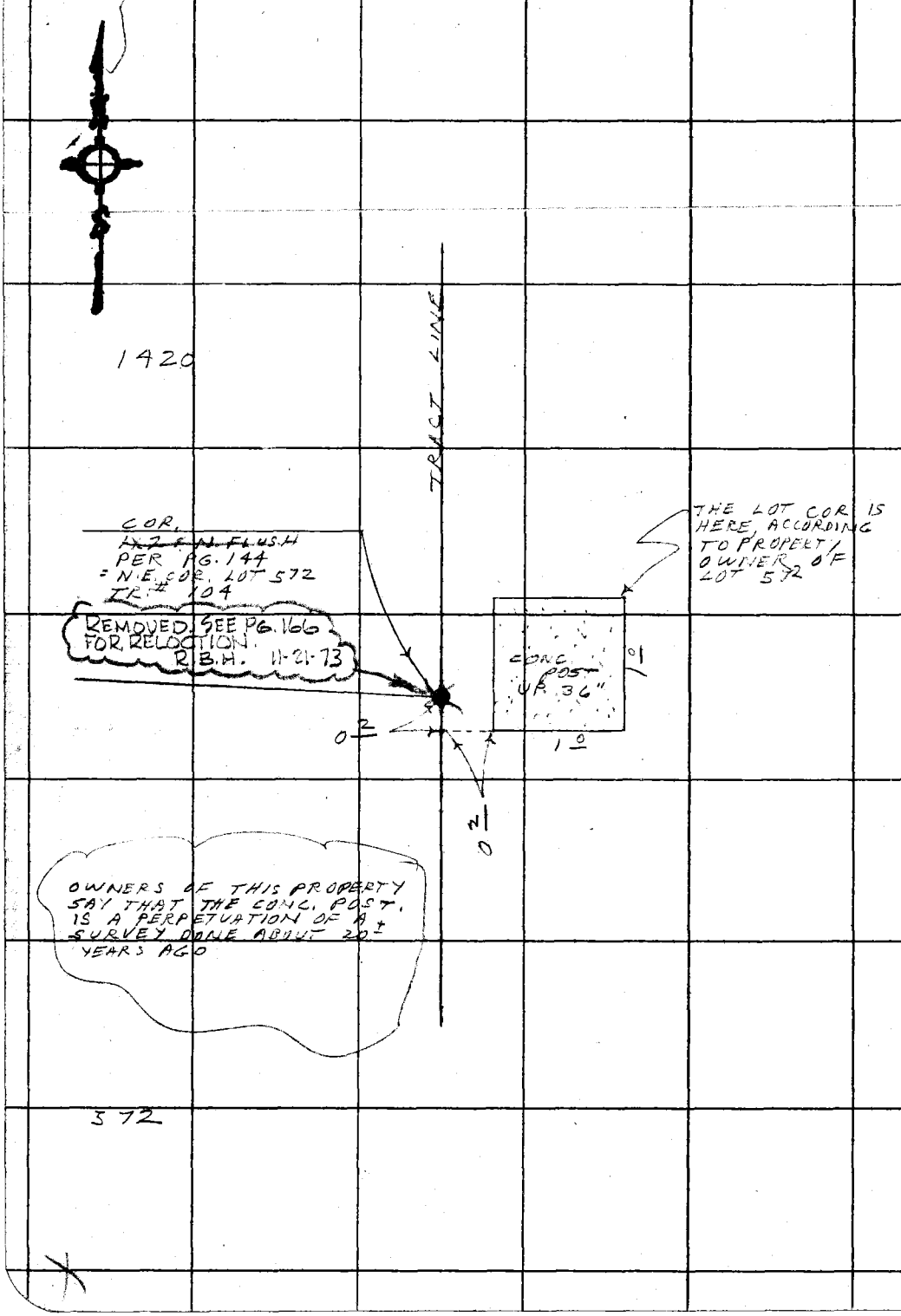

PLEASE RETURN TO
COUNTY OF LOS ANGELES
DEPARTMENT OF COUNTY ENGINEER
403 LOS ANGELES COUNTY ENGINEERING BLDG.

Do not extend this side of this line.

Note: Any Additions or Changes on This Sheet Must be Made or Circled in Red Ink With Date and Name of Person Making Change.

Notes Ck'd by T. ABE	Survey of MONTECITO HILLS CO. PARK
Map No.	JN 0056.25 Tape 6228 Std. 68 °F
Office Work	Surveyed by D R I T
Checked	Notes K.B.H. Date 11-20-73
Date	Indexed by D. BAILEY MAY 13 1974

F. B. 346 II Pg. 161

MONTECITO HILLS COUNTY PARK
J.N. 0056.25
BOUNDARY SURVEY
(RELOCATION OF VARIOUS PR.COR.'S)

SURVEY FILE Nº 6206

SEE PG. 116 FOR INDEX.

NOV. 20TH, 1973
HOBSON
YASUI
BANKSON
CREASON

Note: Any Additions or Changes on This Sheet Must be Made or Circled in Red Ink With Date and Name of Person Making Change.

Do not extend this side of this line.

PLEASE RETURN TO
COUNTY OF LOS ANGELES
DEPARTMENT OF COUNTY ENGINEER
403 LOS ANGELES COUNTY ENGINEERING BLDG.

76F3095 CE#3103-68

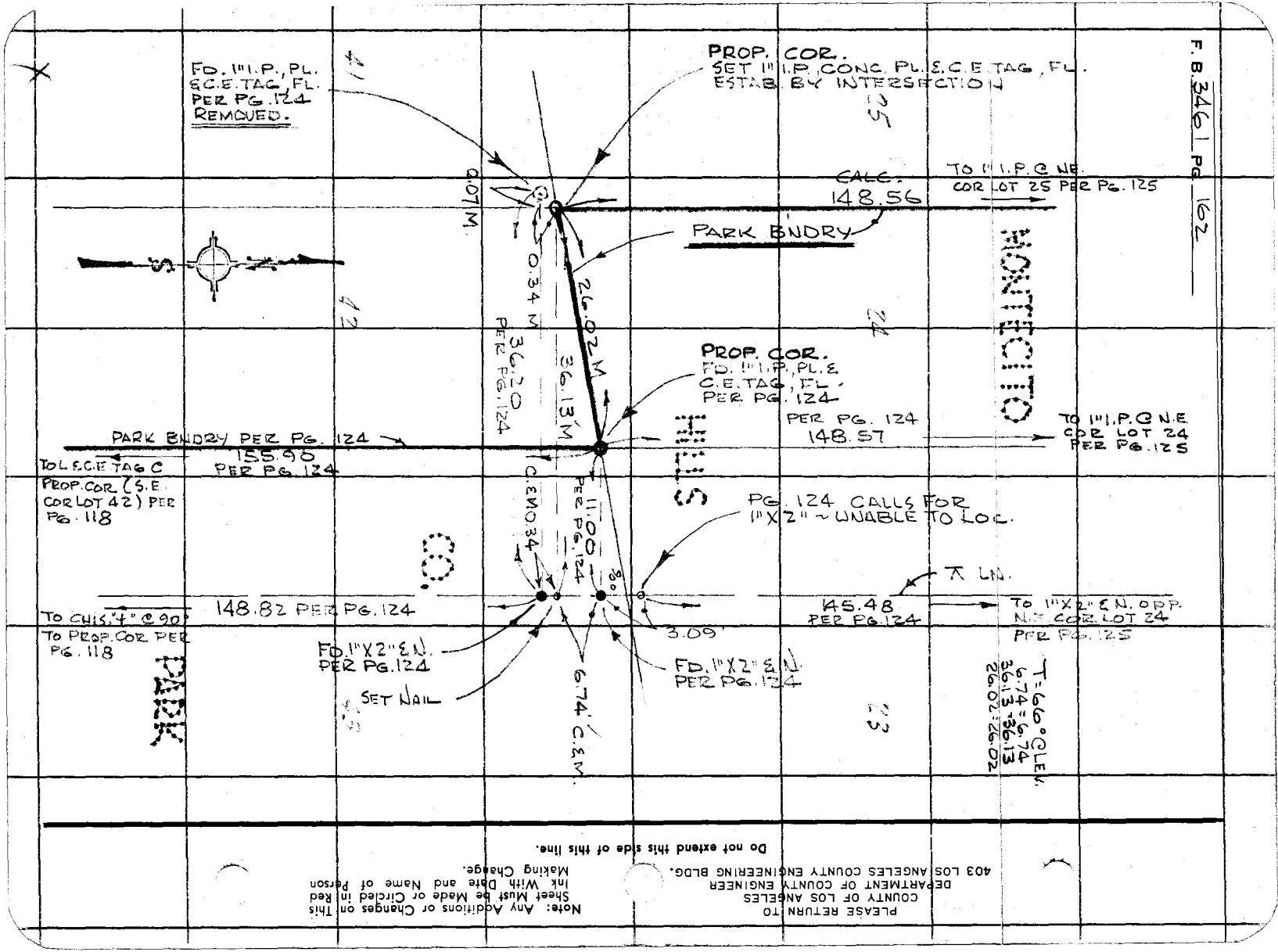

PLEASE RETURN TO
COUNTY OF LOS ANGELES
DEPARTMENT OF COUNTY ENGINEER
403 LOS ANGELES COUNTY ENGINEERING BLDG.

Note: Any Additions or Changes on This Sheet Must be Made or Circled in Red Ink With Date and Name of Person Making Change.

Do not extend this side of this line.

Notes Ck'd by T. ABE	Survey of MONTECITO HILLS CO. PARK	F. B. 3461 PG. 163
Map No.	JN 0056.25 Tape 0228 Std. 68 °F	
Office Work	Surveyed by	
Checked	Notes K.B.H. Date 11-20-13	
Date	Indexed G. D. BAILEY MAY 13 1974	

T. 68°F LEV.
43.31 43.81

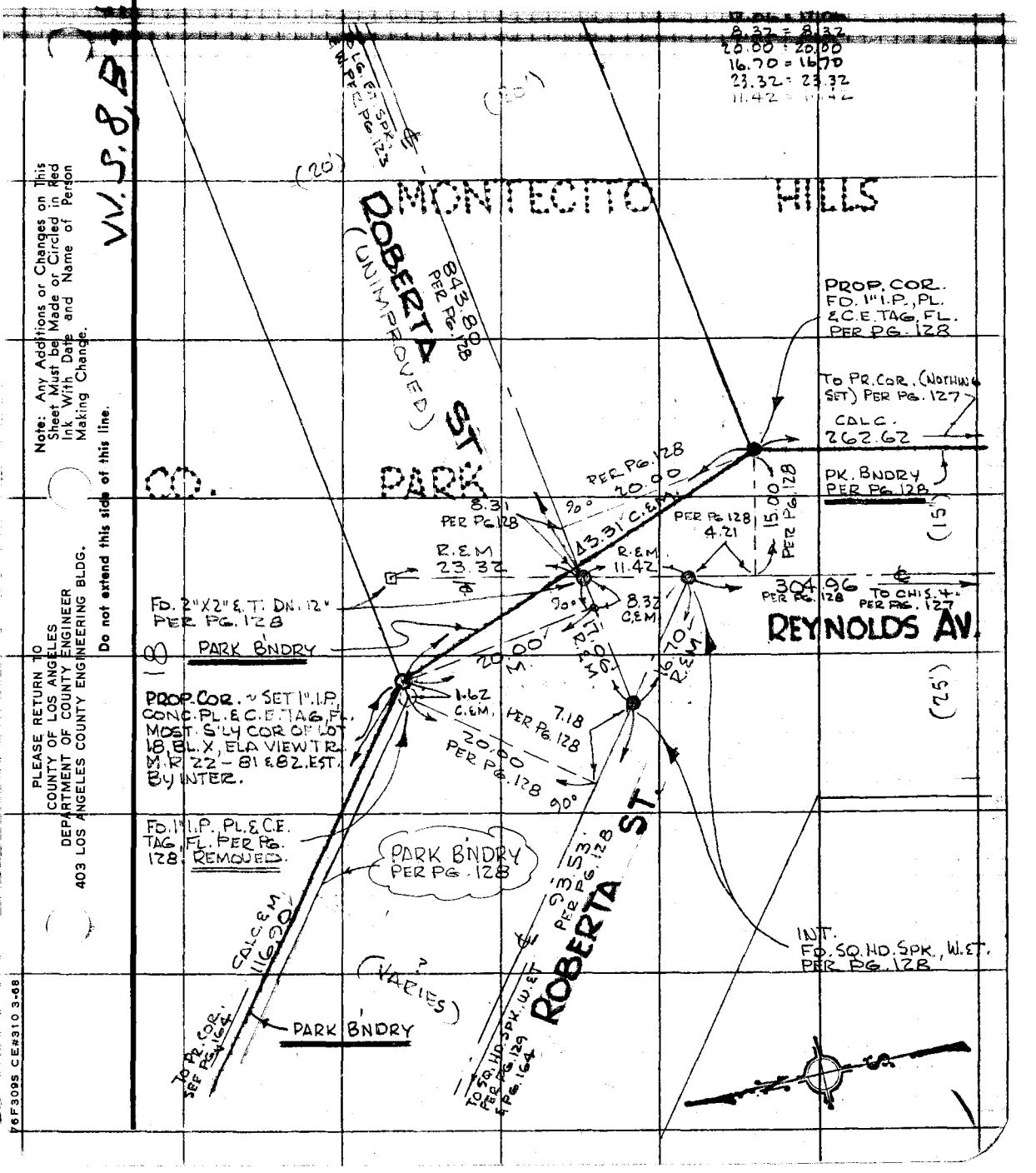

Note: Any Additions or Changes on This Sheet Must be Made or Circled in Red Ink With Date and Name of Person Making Change.

Do not extend this side of this line.

PLEASE RETURN TO
COUNTY OF LOS ANGELES
DEPARTMENT OF COUNTY ENGINEER
403 LOS ANGELES COUNTY ENGINEERING BLDG.

76F309S CE#310 3-68

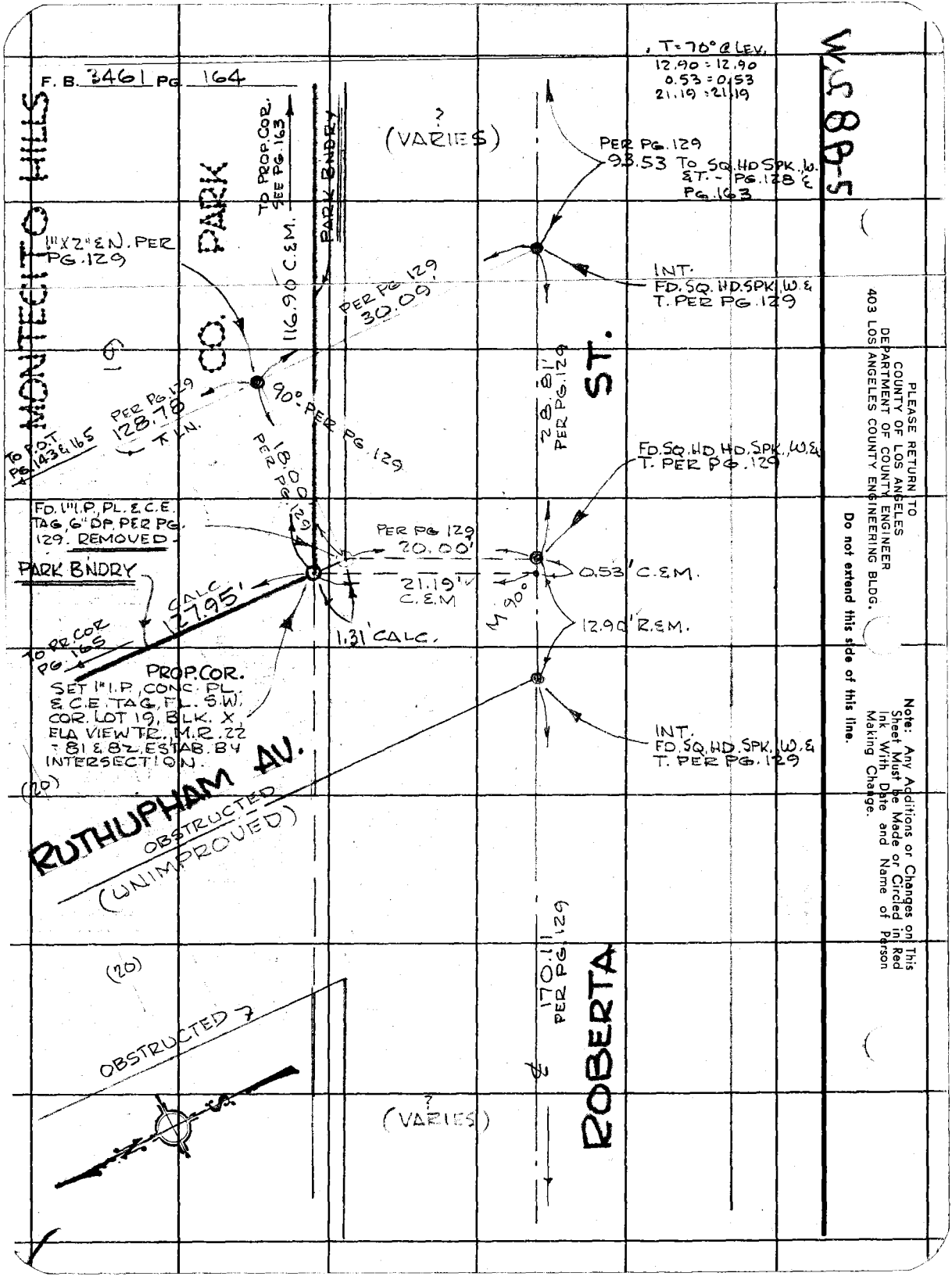

PLEASE RETURN TO
COUNTY OF LOS ANGELES
DEPARTMENT OF COUNTY ENGINEER
403 LOS ANGELES COUNTY ENGINEERING BLDG.

Do not extend this side of this line.

Note: Any Additions or Changes on This Sheet Must be Made or Circled in Red Ink With Date and Name of Person Making Change.

76F309S CE#310 3-68

PLEASE RETURN TO
COUNTY OF LOS ANGELES
DEPARTMENT OF COUNTY ENGINEER
403 LOS ANGELES COUNTY ENGINEERING BLDG.

Note: Any Additions or Changes on This Sheet Must be Made or Circled in Red Ink With Date and Name of Person Making Change.

Do not extend this side of this line.

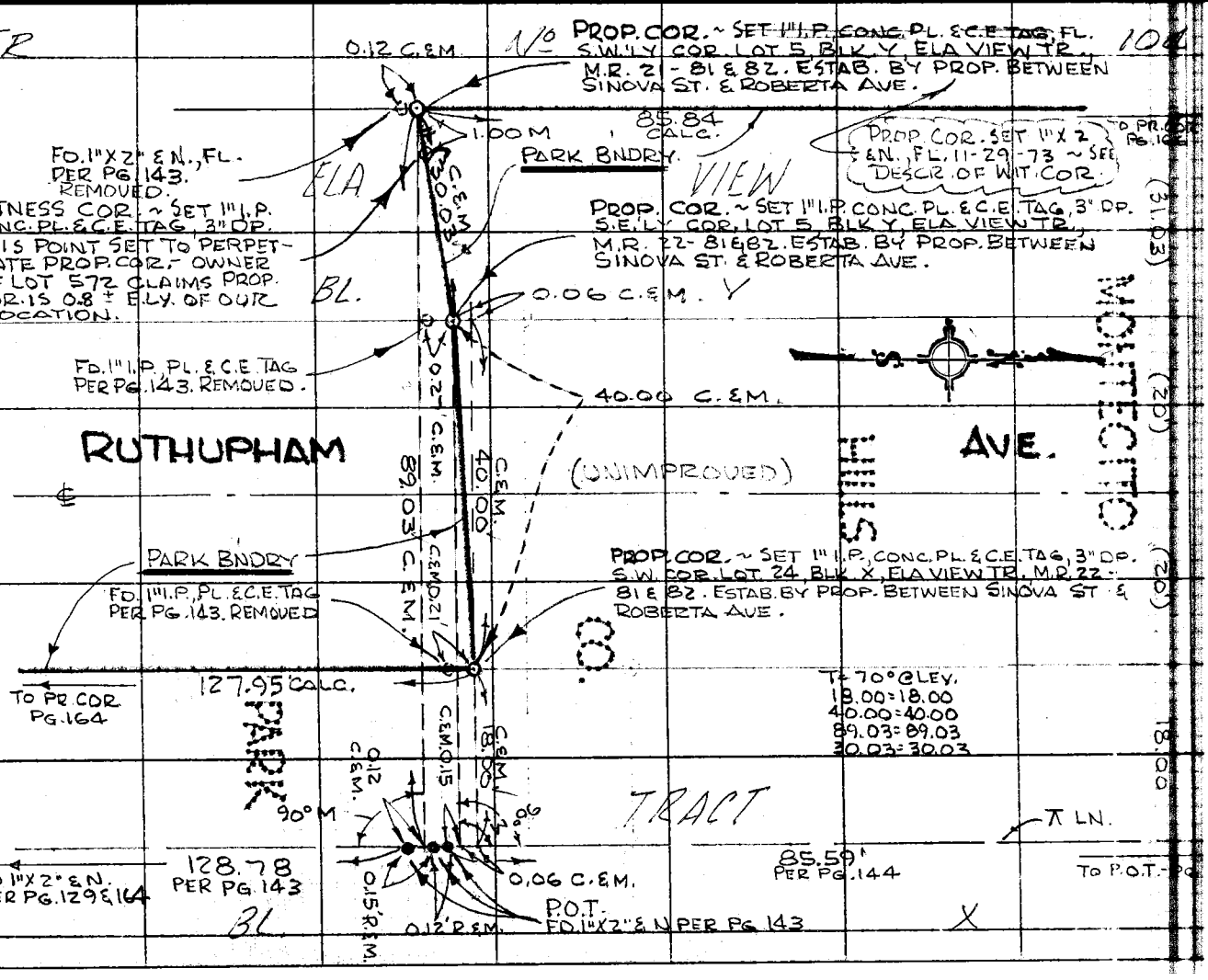

Notes Ck'd by T. ABF
Map No.
Office Work
Checked
Date

Survey of MONTECITO HILLS CO. PARK
IN 0056.25 Tape 0228 Std. 68 °F
Surveyed by D.B.H.
Notes R.B.H. Date 11-21-73
Indexed G.D. BAILEY MAY 13 1974

F.B. 346 PG. 165

F. B. 3461 Pg. 166

PLEASE RETURN TO
COUNTY OF LOS ANGELES
DEPARTMENT OF COUNTY ENGINEER
403 LOS ANGELES COUNTY ENGINEERING BLDG.

Do not extend this side of this line.

Note: Any Additions or Changes on This Sheet Must be Made or Circled in Red Ink With Date and Name of Person Making Change.

MONTECITO HILLS

RUTHUPHAM AV. (UNIMPROVED)

(30.03) (40') (18')

TO INT. PG. 145

TO INT. PG. 145 & 168

K LN.

PER PG. 144 135.12'

135.56' PER PG. 144

P.O.T. ~ FD. 1"X2" S.N., FL. NO REF. - PROBABLY SET AS SHOWN ON PG. 144

P.O.T. ~ FD. 1"X2" S.N., FL. PER PG. 144

T=60° ℄ LEV.
0.10 = 0.10
24.92 = 24.92

TO 1"X2" S.N. 160.32 PER PG. 154 PER PG. 144

89.03' PER PG. 144

C.E.M. 24.92'

90°

PER PG. 144 25.02'

TO PR. COR PG. 167

C.E.M. 160.25

PER PG. 144 89.03'

90°

0.10' C.E.M.

PARK BNDRY

PROP. COR. ~ SET 1" I.P. CONC. PL. & C.E. TAG, FL. S.E. COR. LOT 1420, TR. 2304, M.B. 23-67 & 63 & N.E. COR. LOT 572, TR. 104, M.B. 14-50 & 51. ESTAB. BY PROP. BETWEEN ℄ WALK & ROBERTA AV.

FD. 1"X2" S.N., FL. PER PG. 144. REMOVED.

85.84 CALC.

85.55 PER PG. 144

PARK BNDRY.

TO PR. COR. PG. 165

CO.

PARK

T.O.P.O.T. PG. 143 & 165

Notes Ck'd by ABE	Survey of MONTECITO HILLS
Map No.	JN 0056.25 Tape 0228 Std. 68 °F
Office Work	Surveyed by
Checked	Notes R.B.H. Date 11-26-73
Date	Indexed G. D. BAILEY MAY 13 1974

F. B. 3461 PG. 1657

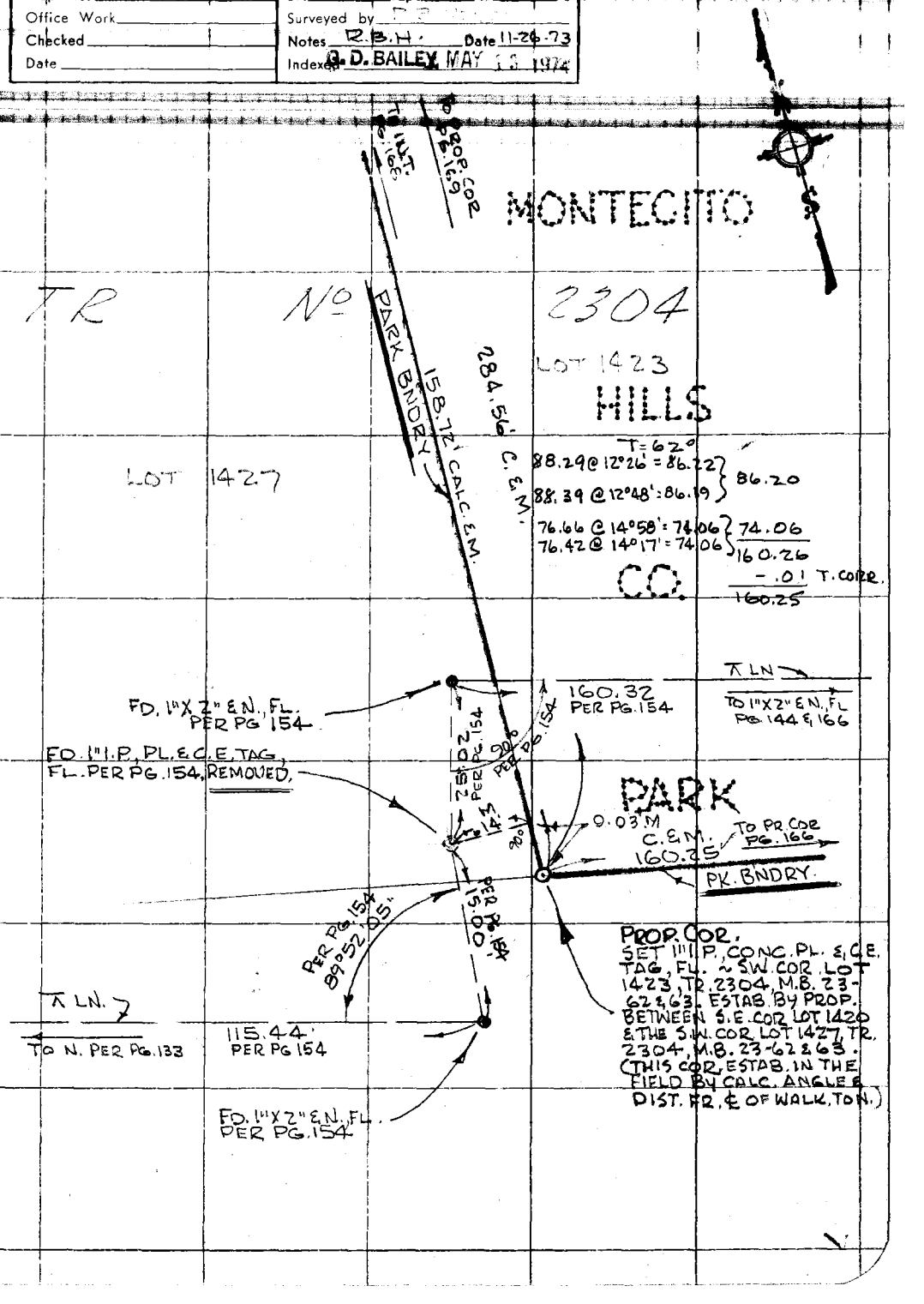

Note: Any Additions or Changes on This Sheet Must be Made or Circled in Red Ink With Date and Name of Person Making Change.

Do not extend this side of this line.

PLEASE RETURN TO
COUNTY OF LOS ANGELES
DEPARTMENT OF COUNTY ENGINEER
403 LOS ANGELES COUNTY ENGINEERING BLDG.

76F3095 CE#310 3-68

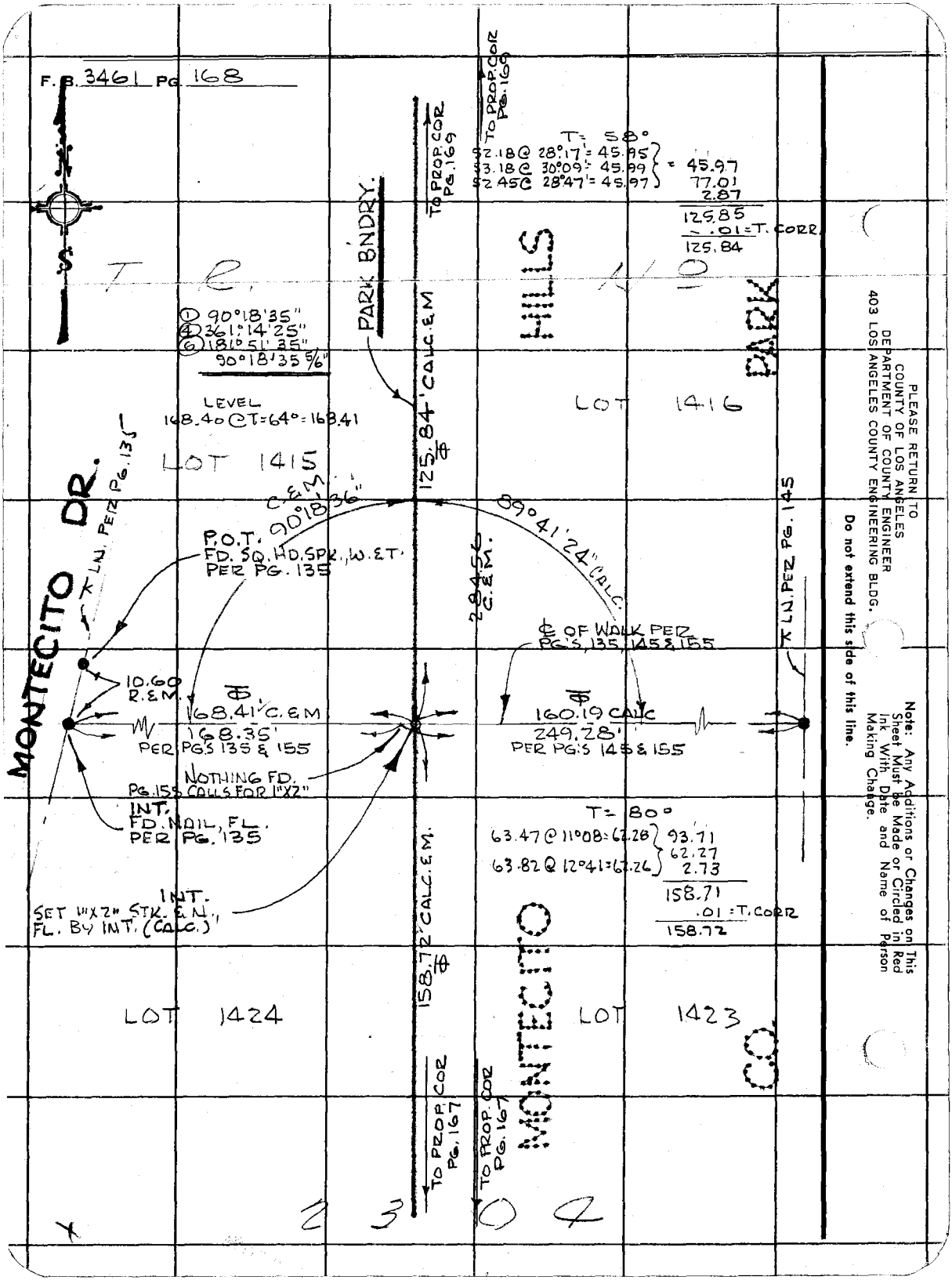

PLEASE RETURN TO
COUNTY OF LOS ANGELES
DEPARTMENT OF COUNTY ENGINEER
403 LOS ANGELES COUNTY ENGINEERING BLDG.

Do not extend this side of this line.

Note: Any Additions or Changes on This Sheet Must be Made or Circled in Red Ink With Date and Name of Person Making Change.

Notes Ck'd by T ABE	Survey of MONTECITO HILLS CO PARK
Map No.	JN 0056.25 Tape 0228 Std Lgth °F
Office Work	Surveyed by P.R.H.
Checked	Notes K.B.H. Date 11-21-73
Date	Indexed D. BAILEY MAY 19 1974

F. B. 341 Pg. 160

Note: Any Additions or Changes on This Sheet Must be Made or Circled in Red Ink With Date and Name of Person Making Change.

Do not extend this side of this line.

PLEASE RETURN TO
COUNTY OF LOS ANGELES
DEPARTMENT OF COUNTY ENGINEER
403 LOS ANGELES COUNTY ENGINEERING BLDG.

PROP. COR.
SET 1" I.P. CONC. PL. & C.E. TAG, FL.
N.W. COR. LOT 1416, TR. 2304, M.B. 23-62&63. ESTAB. BY PROP. @ CALC. DIST. BETWEEN LOT 1415 & LOT 1419, TR. 2304, M.B. 23-62&63 (THIS COR. ESTAB. IN FIELD BY CALC. ANGLE & DIST. FR. ℄ OF WALK TO S.)

PARK BNDRY

160.13' CALC. TO COR. Pg. 146

0.52' M

0.02' M

FD. 1" I.P. PL. & C.E. TAG, 3" DP. PER Pg. 156. REMOVED

MONTECITO

LOT 1415

LOT 1416

HILLS

125.84' C.E.M.

284.56 C.E.M.

CO

PARK BNDRY

TR

N.O

2304

TO INT Pg. 168

TO PROP. COR Pg. 167

PARK

76F309S CE#310 3-68

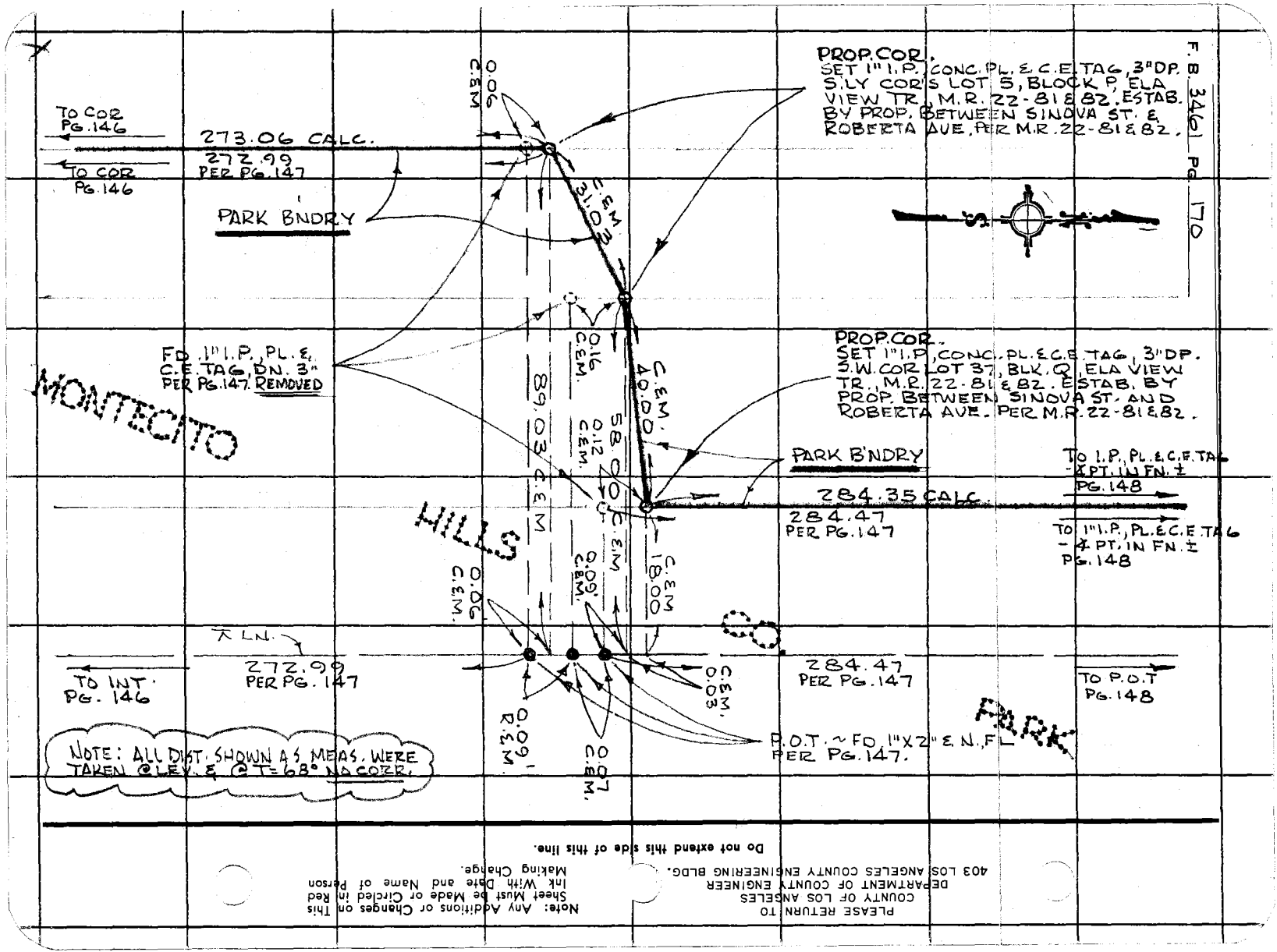

PLEASE RETURN TO
COUNTY OF LOS ANGELES
DEPARTMENT OF COUNTY ENGINEER
403 LOS ANGELES COUNTY ENGINEERING BLDG.

Note: Any Additions or Changes on This Sheet Must Be Made or Circled in Red Ink With Date and Name of Person Making Change.

Do not extend this side of this line.

Notes Ck'd by	Survey of MONTECITO HILLS	F. B. 3461 PG. 171
Map No.	JN0056.20 Tape Std. °F	HOBSON
Office Work	Surveyed by	BANKSON
Checked	Notes K. B. H. Date 11-30-73	CREASON
Date	Indexed G. D. BAILEY MAY 13 1974	

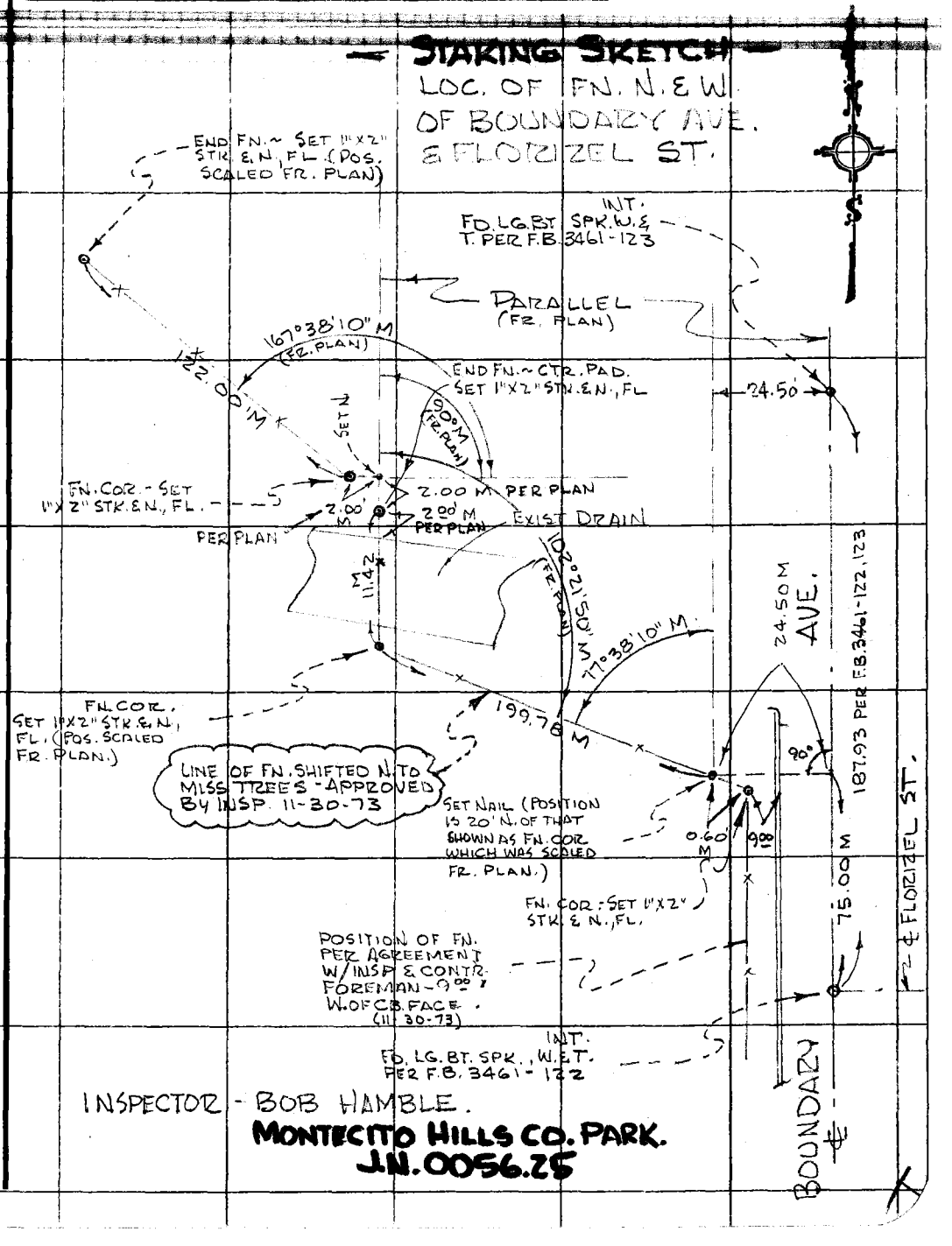

INSPECTOR - BOB HAMBLE.

MONTECITO HILLS CO. PARK.
J.N. 0056.25

Note: Any Additions or Changes on This Sheet Must be Made or Circled in Red Ink With Date and Name of Person Making Change.

Do not extend this side of this line.

PLEASE RETURN TO
COUNTY OF LOS ANGELES
DEPARTMENT OF COUNTY ENGINEER
403 LOS ANGELES COUNTY ENGINEERING BLDG.

76F309S CE#310 3-68

PLEASE RETURN TO
COUNTY OF LOS ANGELES
DEPARTMENT OF COUNTY ENGINEER
403 LOS ANGELES COUNTY ENGINEERING BLDG.

Note: Any Additions or Changes on This Sheet Must be Made or Circled in Red Ink With Date and Name of Person Making Change.

Do not extend this side of this line.

F. B. 3461 PG. 172

Notes Ck'd by T. Art	Survey of Debs Regional Park	F. B. 3461 Pg. 173
Map No. B-5526	IN0754.50	
Office Work	Surveyed by	
Checked	Notes HHS Date 8-'37	
Date	Indexed M. FARRINGTON SEP 1 1937	

FN 0754.50

Ernest E. Debs Regional Park

Lease of Soap Box Derby Tract

(adjacent to Griffith Park, to LA City)

Fg. 173 - 182

Index Map Fg. 174

Reference:

LACityFB 15805

Spriggs
Fisker
Okashi

Note: Any Additions or Changes on This Sheet Must be Made or Circled in Red Ink With Date and Name of Person Making Change.

Do not extend this side of this line.

PLEASE RETURN TO
COUNTY OF LOS ANGELES
DEPARTMENT OF COUNTY ENGINEER
403 LOS ANGELES COUNTY ENGINEERING BLDG.

76F309s CE#310 3-69

F. B. 3461 PG. 174

Index Map

PLEASE RETURN TO
COUNTY OF LOS ANGELES
DEPARTMENT OF COUNTY ENGINEER
403 LOS ANGELES COUNTY ENGINEERING BLDG.

Note: Any Additions or Changes on This Sheet Must be Made or Circled in Red Ink With Date and Name of Person Making Change.

Do not extend this side of this line.

Notes Ck'd by	Survey of
Map No. 5526	
Office Work	Surveyed by
Checked	Notes HHS Date 8-77
Date	Indexed SEP 1 1977

F. B. Pg.

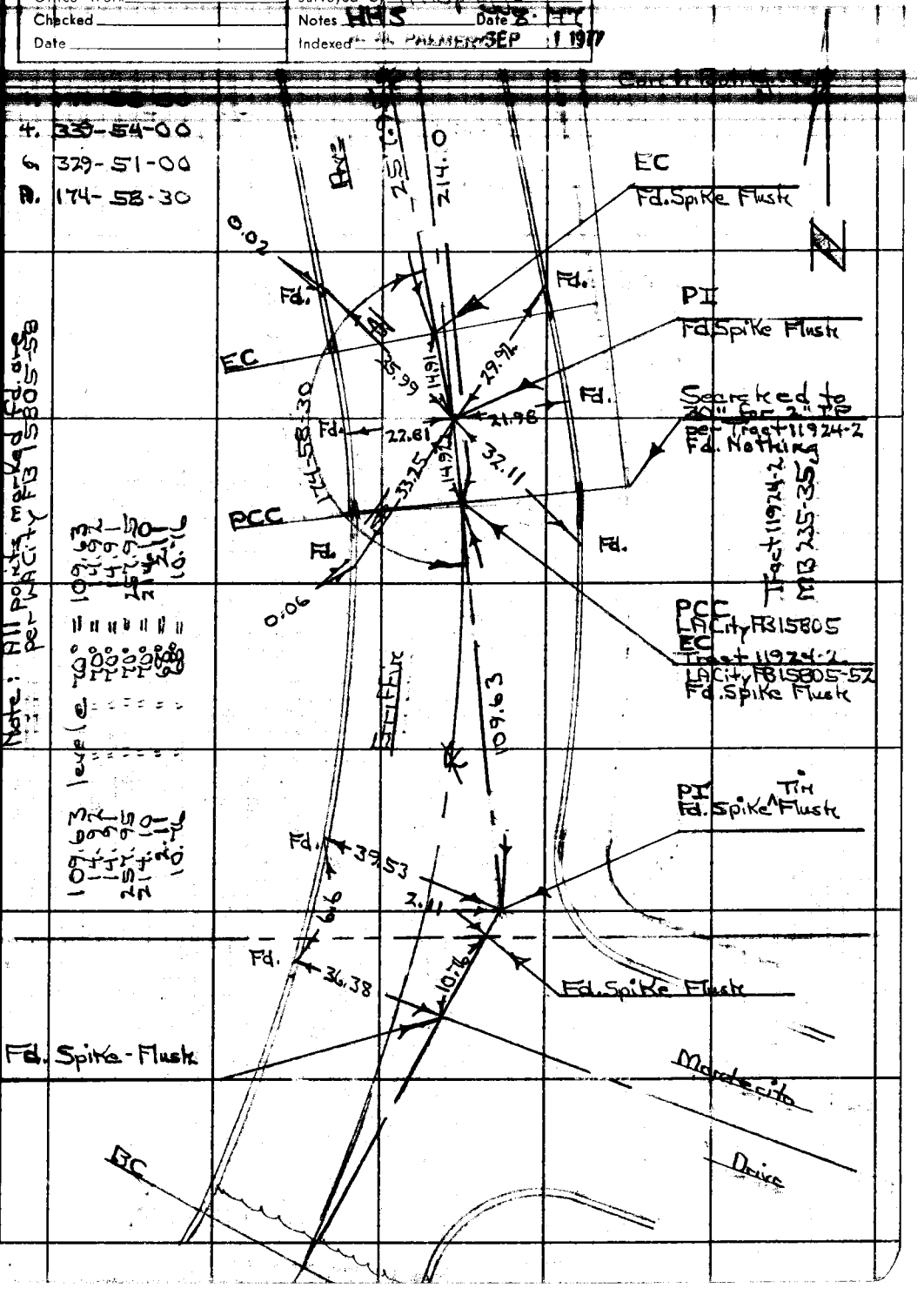

76F309S CE#310 3-69

F. B 3461 PG. 176

Cont. Bot. Pg. 177

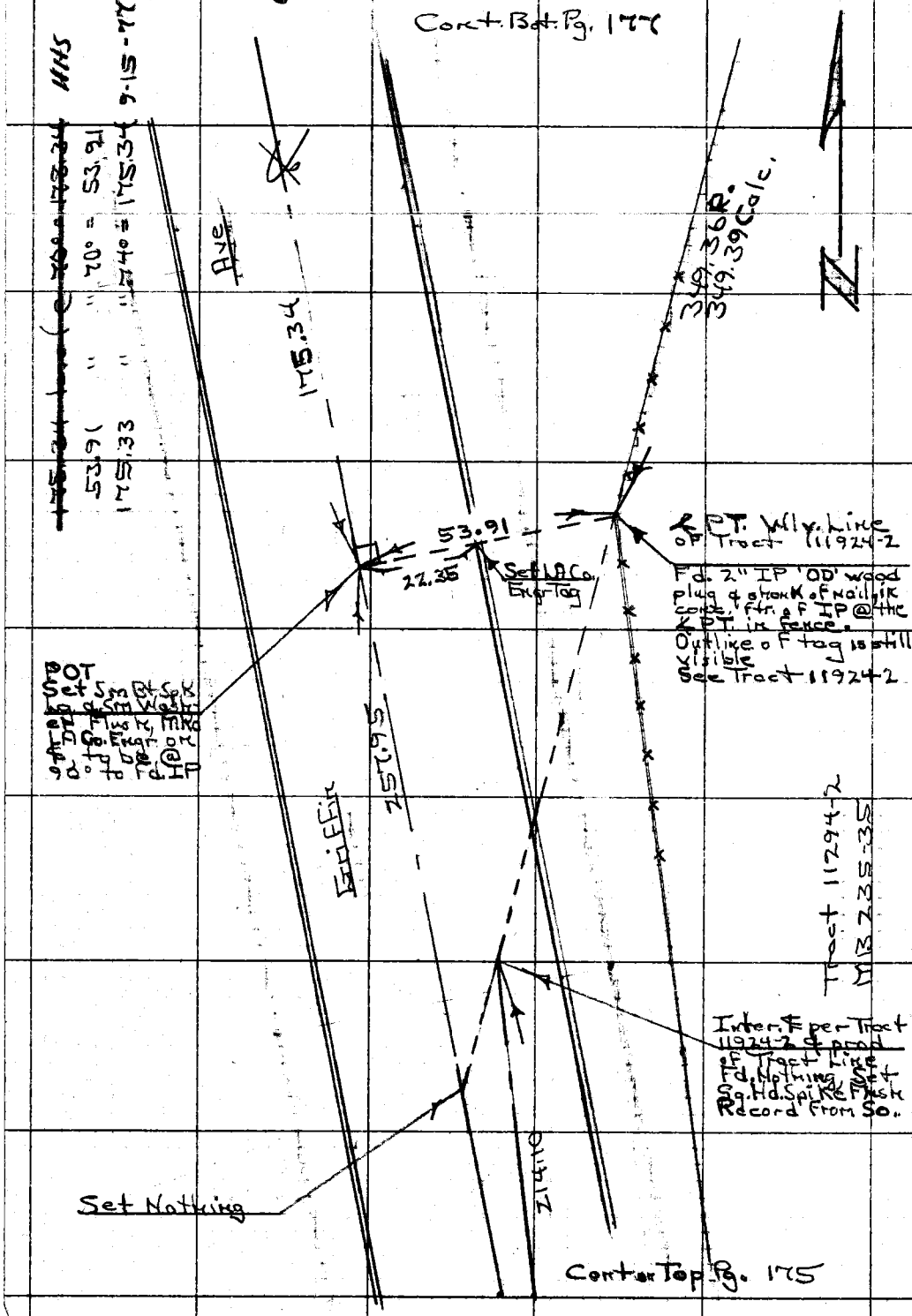

Cont. on Top Pg. 175

PLEASE RETURN TO
COUNTY OF LOS ANGELES
DEPARTMENT OF COUNTY ENGINEER
403 LOS ANGELES COUNTY ENGINEERING BLDG.

Do not extend this side of this line.

Note: Any Additions or Changes on This Sheet Must be Made or Circled in Red Ink With Date and Name of Person Making Change.

Notes Ck'd by	Survey of Debs Regional Park
Map No.	[illegible]
Office Work	Surveyed by
Checked	Notes HHS Date 8-1-77
Date	Indexed [illegible] SEP 1 1977

F. B. 3461 PG. 177

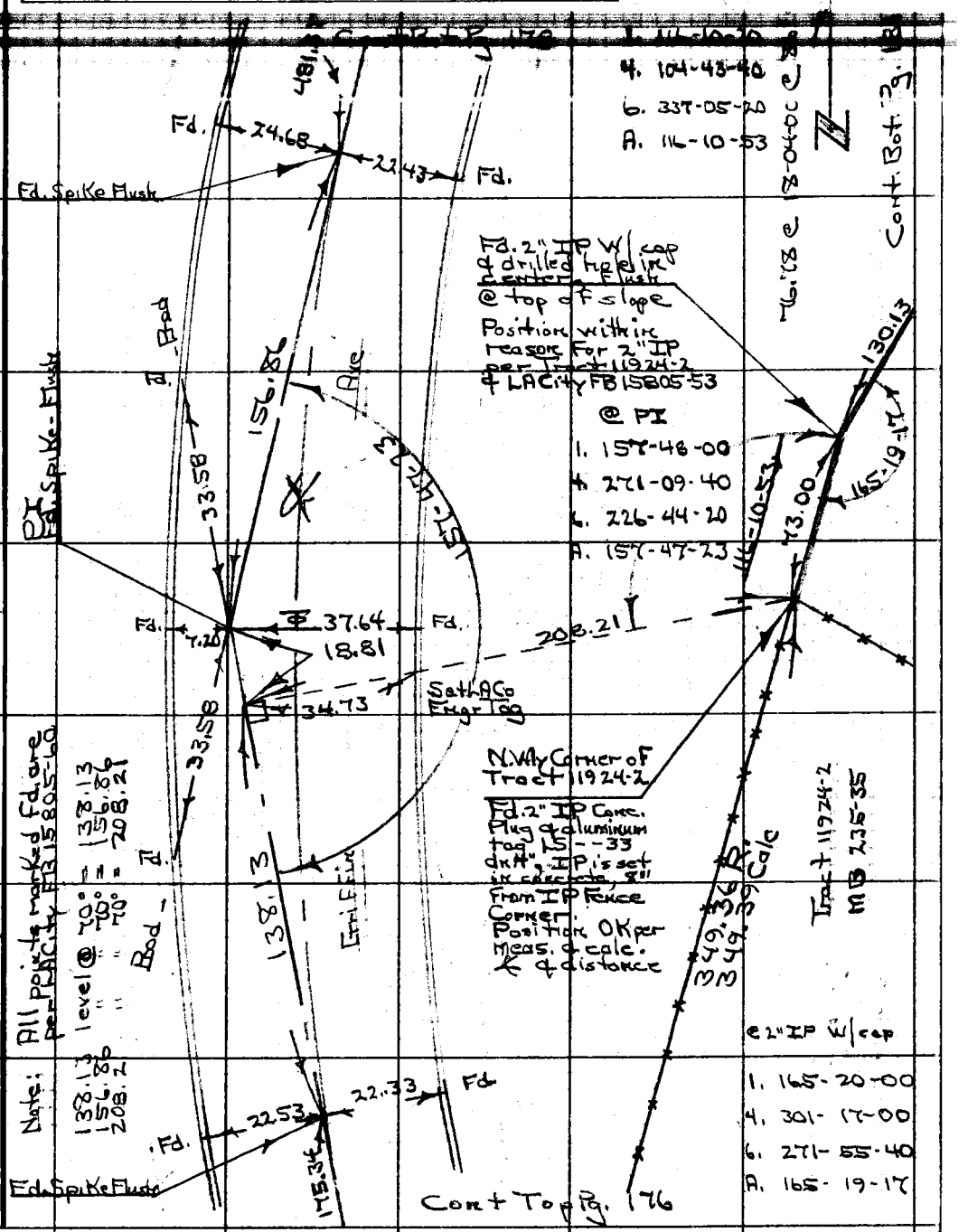

Note: Any Additions or Changes on This Sheet Must be Made or Circled in Red Ink With Date and Name of Person Making Change.

Do not extend this side of this line.

PLEASE RETURN TO
COUNTY OF LOS ANGELES
DEPARTMENT OF COUNTY ENGINEER
403 LOS ANGELES COUNTY ENGINEERING BLDG.

76F309S CE#310 3-69

F. B. 3461 PG. 178

Cont. Bot. Pg. 179

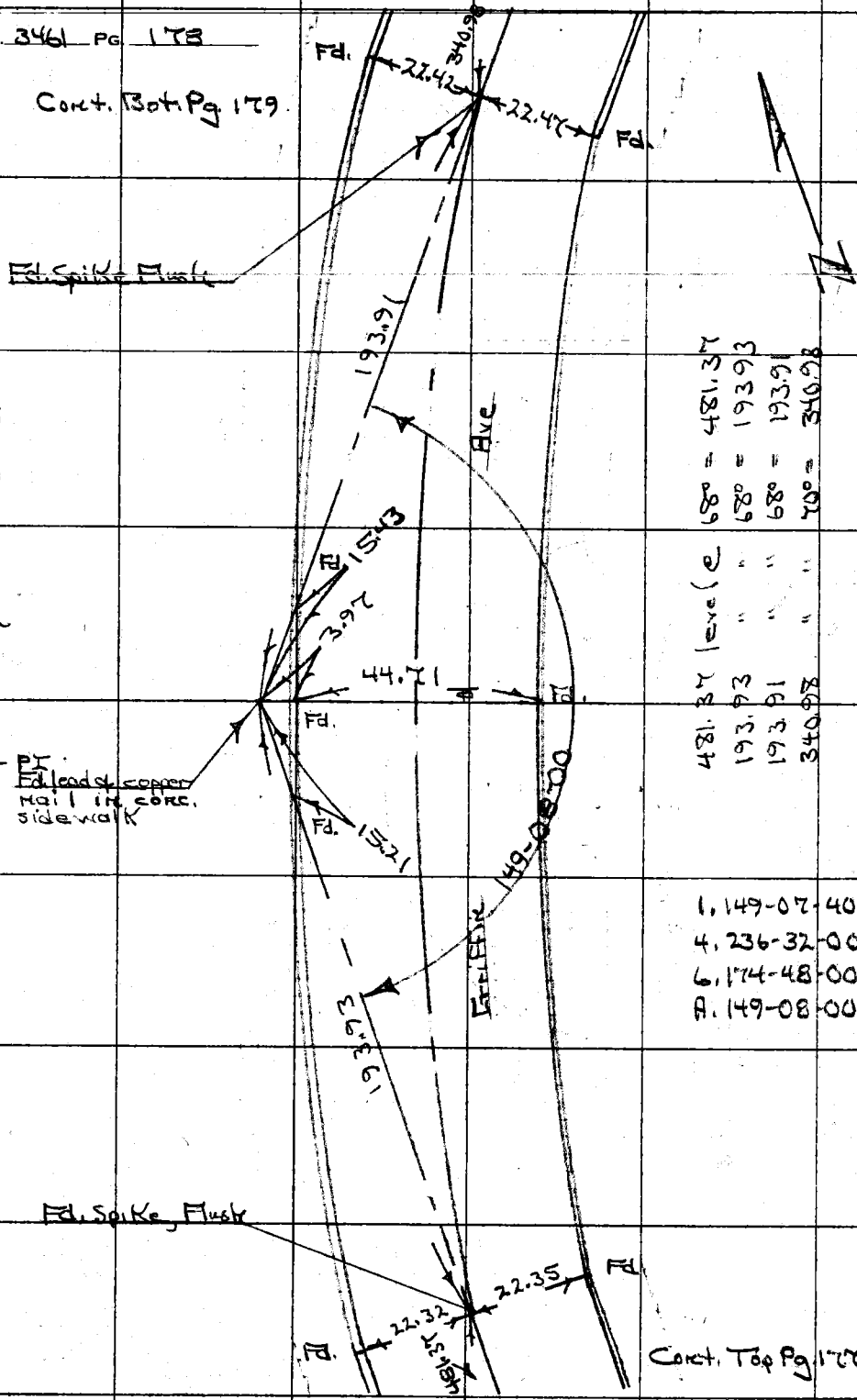

Note: All points marked Fd. are per LA City FB 15805-61

481.37 level @ 68° = 481.37
193.93 " " 68° = 193.93
193.91 " " 68° = 193.91
340.98 " " 70° = 340.98

1. 149-07-40
4. 236-32-00
6. 174-48-00
A. 149-08-00

Cont. Top Pg. 177

PLEASE RETURN TO
COUNTY OF LOS ANGELES
DEPARTMENT OF COUNTY ENGINEER
403 LOS ANGELES COUNTY ENGINEERING BLDG.

Do not extend this side of this line.

Note: Any Additions or Changes on This Sheet Must be Made or Circled in Red Ink With Date and Name of Person Making Change.

Notes Ck'd by T. ABE	Survey of Debs Regional Park	F. B. [illegible] PG. 179
Map No.	IN 0754 50 app 0251 Std. 68 °F	
Office Work	Surveyed by [illegible]	
Checked	Notes HHS Date 8-77	
Date	Indexed [illegible] SEP 1 1977	

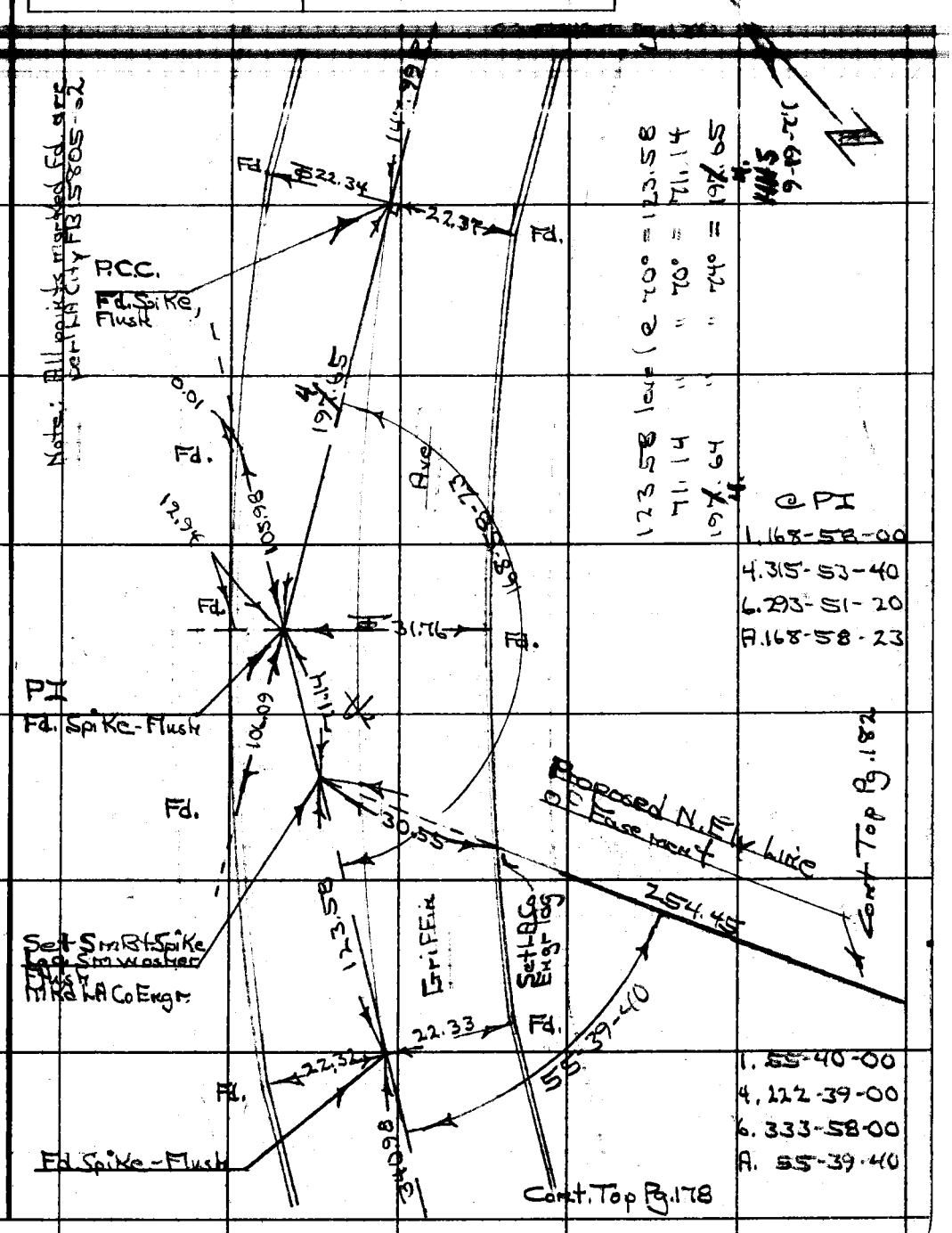

Note: Any Additions or Changes on This Sheet Must be Made or Circled in Red Ink With Date and Name of Person Making Change.

Do not extend this side of this line.

PLEASE RETURN TO
COUNTY OF LOS ANGELES
DEPARTMENT OF COUNTY ENGINEER
403 LOS ANGELES COUNTY ENGINEERING BLDG.

76F309S CE#310 3-69

F. B. 3461 PG. 180

Note: All points mkd. Fd are per LACity FB 15805-62, 63, All record distance per LACity FB 15805-63

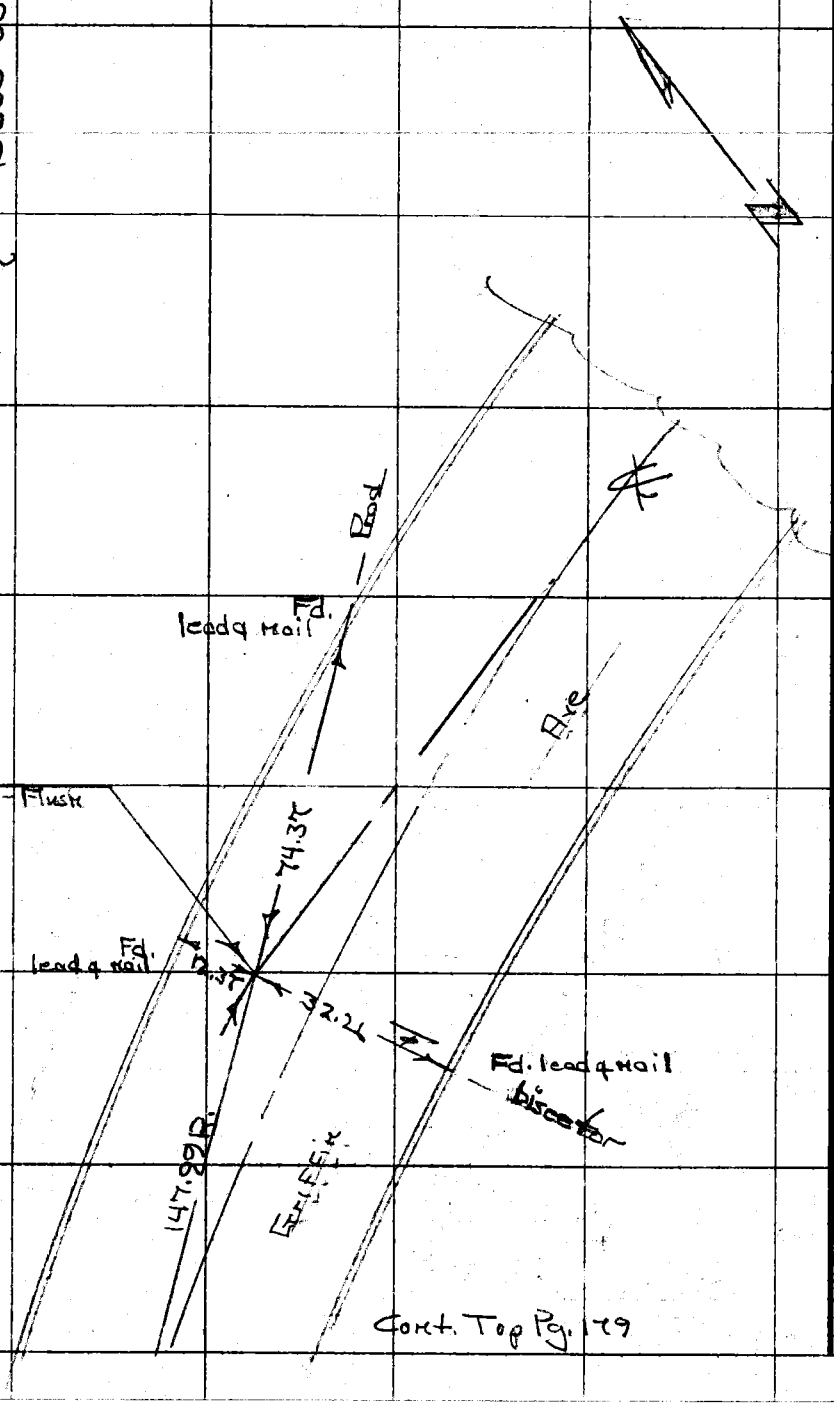

PLEASE RETURN TO
COUNTY OF LOS ANGELES
DEPARTMENT OF COUNTY ENGINEER
403 LOS ANGELES COUNTY ENGINEERING BLDG.

Do not extend this side of this line.

Note: Any Additions or Changes on This Sheet Must be Made or Circled in Red Ink With Date and Name of Person Making Change.

Notes Ck'd by T. [illegible]	Survey of Debt Regional Park	F. B. [illegible] PG. 171
Map No.	JN0754 [illegible] Tape 33 Std 84 °F	
Office Work	Surveyed by	
Checked	Notes HHS Date 8-17-77	
Date	Indexed [illegible] SEP 1 1977	

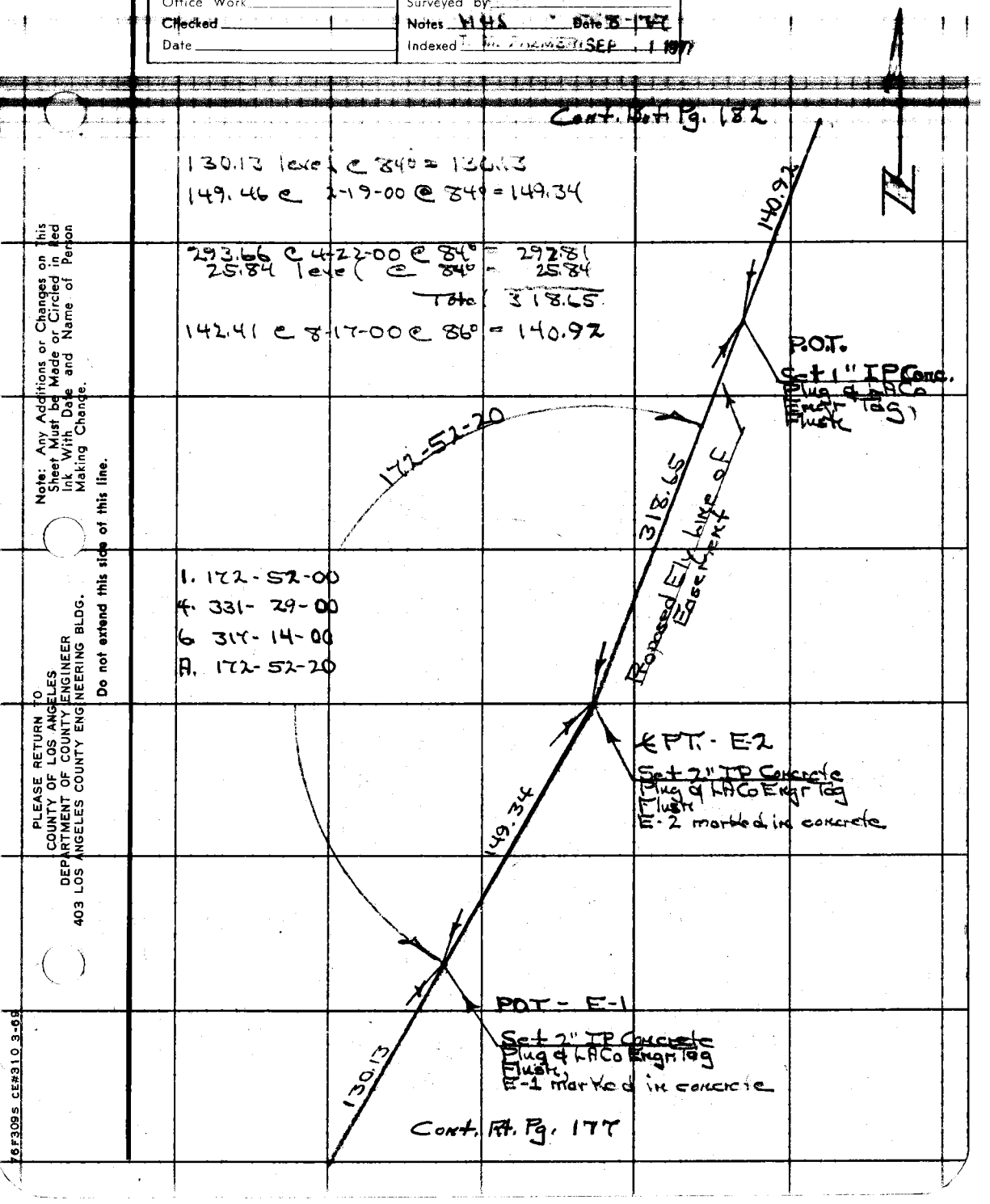

Note: Any Additions or Changes on This Sheet Must be Made or Circled in Red Ink With Date and Name of Person Making Change.

PLEASE RETURN TO
COUNTY OF LOS ANGELES
DEPARTMENT OF COUNTY ENGINEER
403 LOS ANGELES COUNTY ENGINEERING BLDG.

Do not extend this side of this line.

76F309S CE#310 3-69

F. B. 3461 PG 182

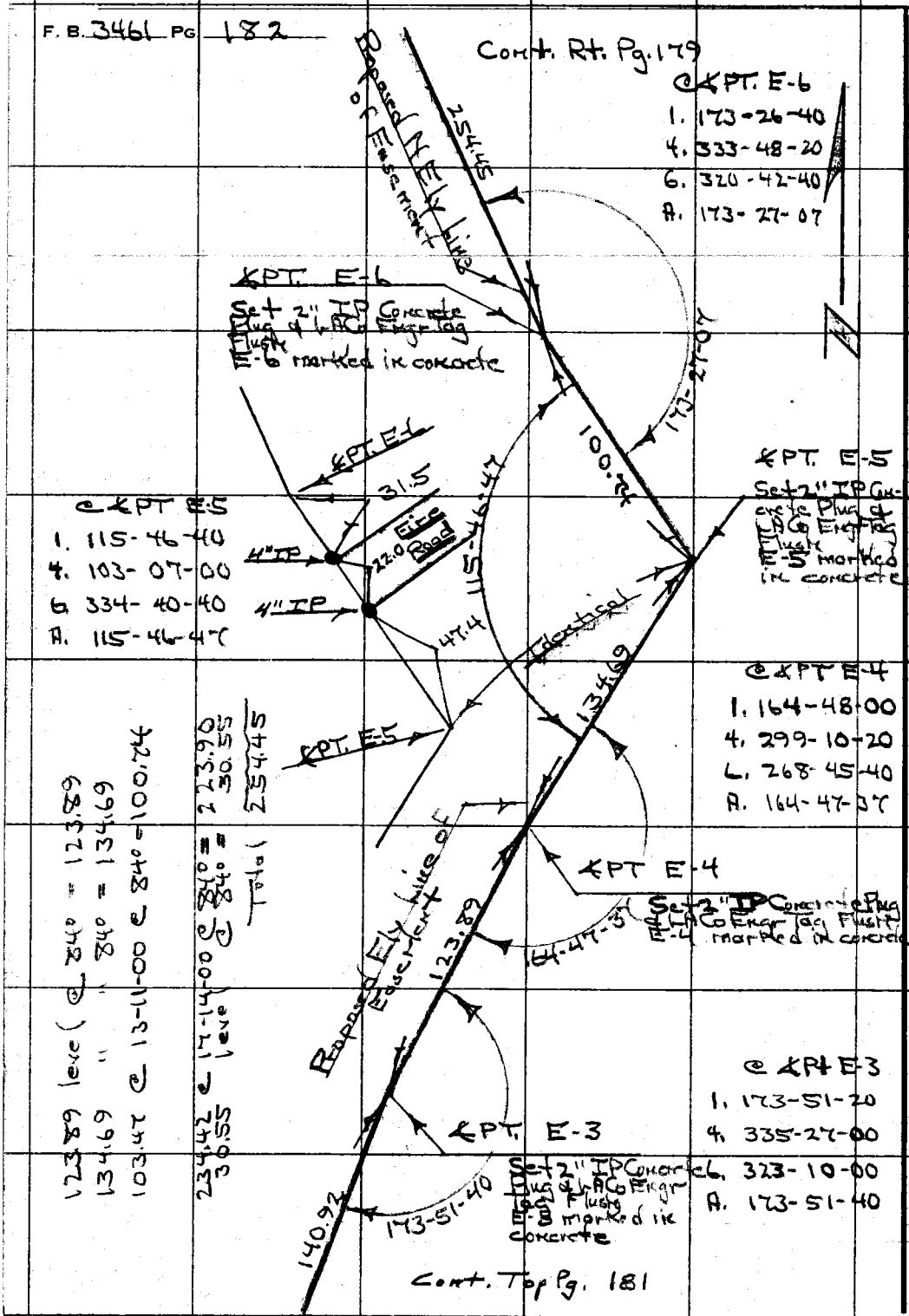

123.89 level @ 84° = 123.89
134.69 " " 84° = 134.69
103.47 @ 13-11-00 @ 84° = 100.74

234.42 @ 17-14-00 @ 84° = 223.90
30.55 level @ 84° = 30.55
Total 254.45

PLEASE RETURN TO
COUNTY OF LOS ANGELES
DEPARTMENT OF COUNTY ENGINEER
403 LOS ANGELES COUNTY ENGINEERING BLDG.

Do not extend this side of this line.

Note: Any Additions or Changes on This Sheet Must be Made or Circled in Red Ink With Date and Name of Person Making Change.

Notes Ck'd by T. ABE	Survey of Debs Regional Park	F. B. 3[illegible] PG. [illegible]
Map No.	JN 0056.25 Tape Std. [illegible]	
Office Work	Surveyed by HHS	
Checked	Notes HHS Date 9-21-77	
Date	Indexed G. D. BAILEY SEP 30 1977	

JN 0056.25

Ernest E. Debs Regional Park

Retracement of the ℄'s of Latrobe St.
Sinova St.
Authuphara Ave.
Reynolds Ave.
& certain PL's in Blocks F & G as shown in ELA View Tract, MB 22-81, per record, as shown on L.A. City Cadastral Map, compiled from LA City FB 5501, 15805, & 15902.

Existing ℄ Latrobe St. is origin of this survey control Pgs. 183-192 Incl.

Index Map Pg. 184

Reference:

FB 3461-
LA City FB 5501- 1, 12, 28, 29, 30,
15805- 30, 77,
15902- 38, 59, 69, 70,
ELA View Tract MB 22-81
LA City Cadastral Map

H H Spriggs
P. L. Beasley
T. Ohashi
L. Barkson

Note: Any Additions or Changes on This Sheet Must be Made or Circled in Red Ink With Date and Name of Person Making Change.

Do not extend this side of this line.

PLEASE RETURN TO
COUNTY OF LOS ANGELES
DEPARTMENT OF COUNTY ENGINEER
403 LOS ANGELES COUNTY ENGINEERING BLDG.

76F3095 CE#310 3-69

F. B. 3461 PG. 184

JN0056.25

Ernest E. Debs Regional Park

Index Map

Blocks 'F' & 'G' of ELA View Tract

MB 22-81

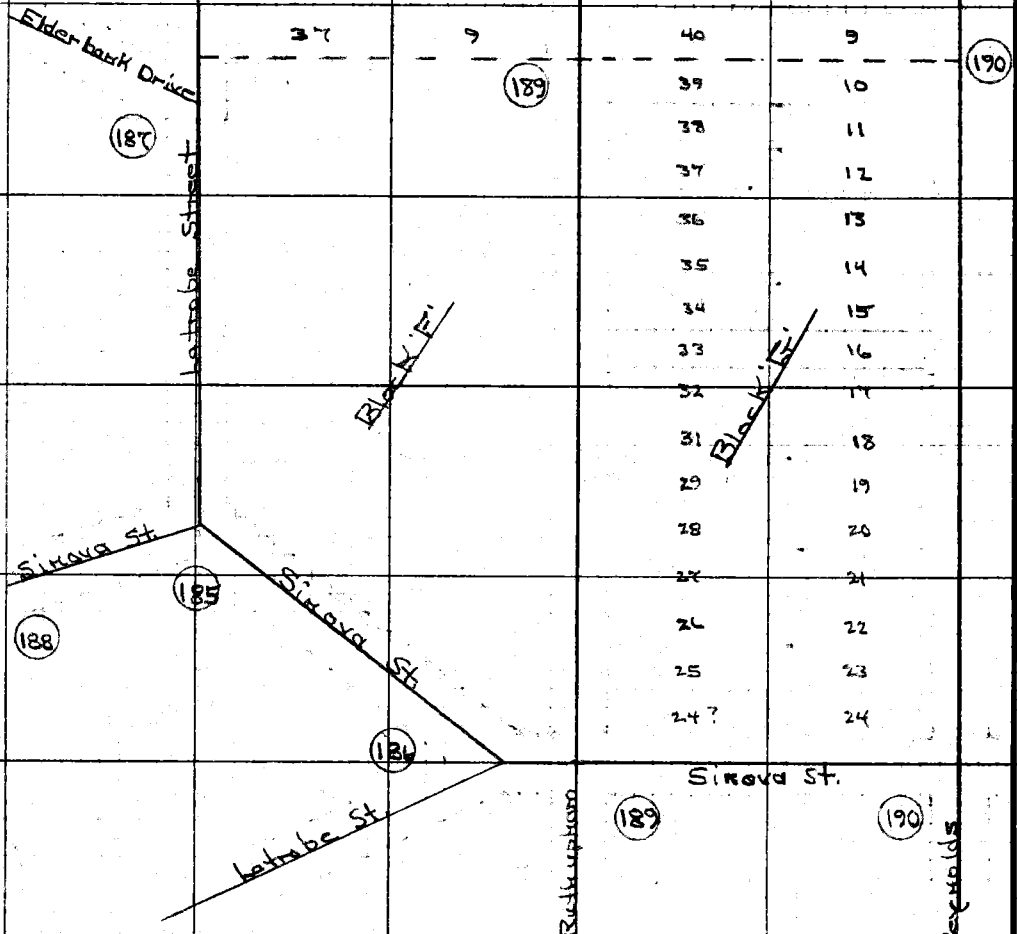

PLEASE RETURN TO
COUNTY OF LOS ANGELES
DEPARTMENT OF COUNTY ENGINEER
403 LOS ANGELES COUNTY ENGINEERING BLDG.

Do not extend this side of this line.

Note: Any Additions or Changes on This Sheet Must be Made or Circled in Red Ink With Date and Name of Person Making Change.

Notes Ck'd by T. ARE	Survey of Debs Regional Park	F. B. 2461 Pg. 185
Map No.	IN ODEL 125 Page 33 Std. 84 °F	
Office Work	Surveyed by	
Checked	Notes HH 5 Date 9-21-77	
Date	Indexed G. D. BAILEY SEP 30 1977	

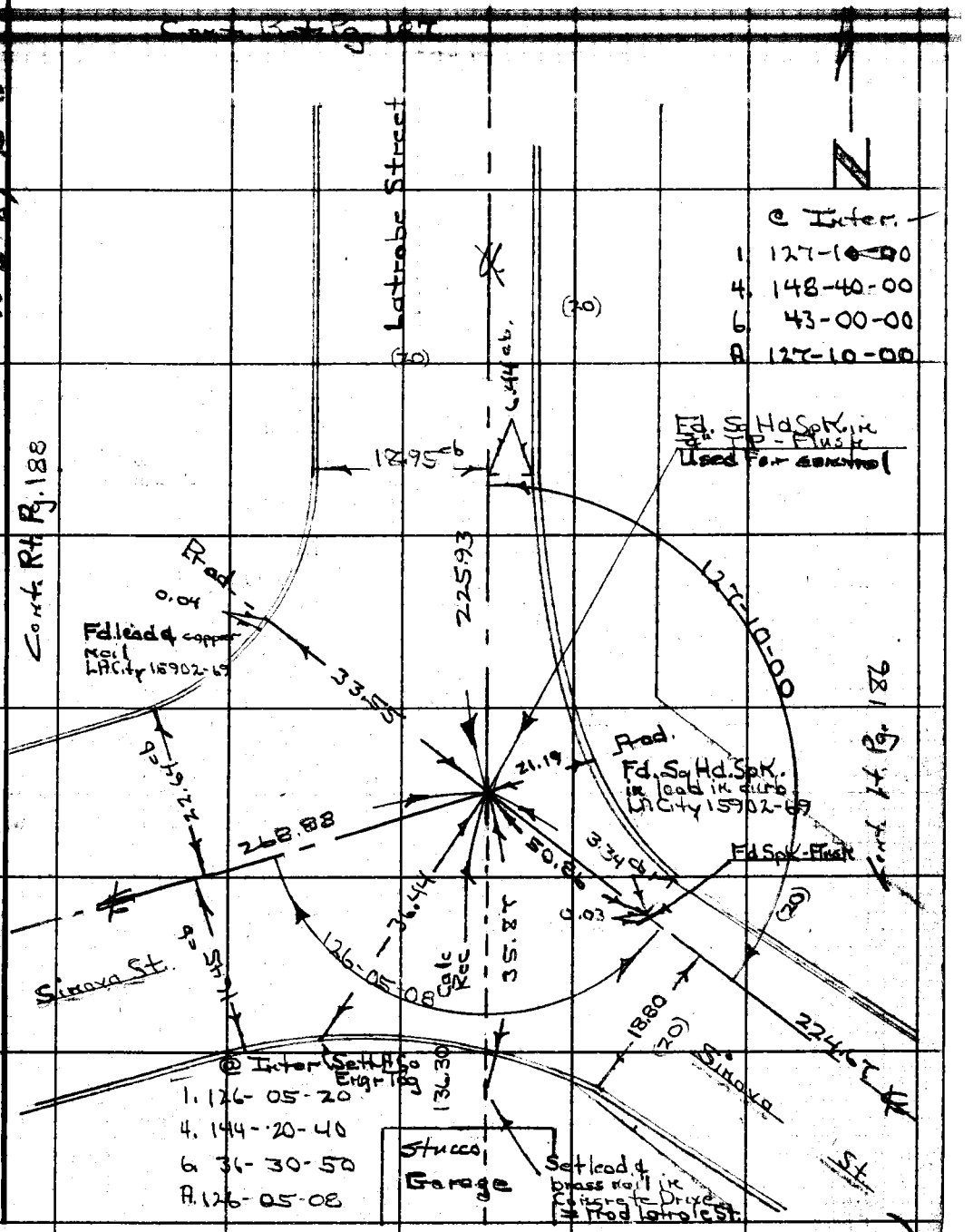

Note: Any Additions or Changes on This Sheet Must be Made or Circled in Red Ink With Date and Name of Person Making Change.

Do not extend this side of this line.

PLEASE RETURN TO
COUNTY OF LOS ANGELES
DEPARTMENT OF COUNTY ENGINEER
403 LOS ANGELES COUNTY ENGINEERING BLDG.

76F309S CE#310 3-69

F. B. 3461 PG. 186

100' Tape # 0249

24.54
13.18
37.72 level @ 80° = 37.72

34.65 " " 80° = 34.65

226.87 @ 7-59-30 @ 82° = 224.67

32.97 @ 10-05 @ 82° = 32.46

PLEASE RETURN TO
COUNTY OF LOS ANGELES
DEPARTMENT OF COUNTY ENGINEER
403 LOS ANGELES COUNTY ENGINEERING BLDG.

Do not extend this side of this line.

Note: Any Additions or Changes on This Sheet Must Be Made or Circled in Red Ink With Date and Name of Person Making Change.

Notes Ck'd by T. ABE	Survey of [illegible]
Map No.	JN [illegible] Slope 23 [illegible]
Office Work	Surveyed by [illegible]
Checked	Notes HHS Date 9-22-77
Date	Indexed B. D. BAILEY SEP 30 1977

F. B. ____ PG. ____

WS8B-4

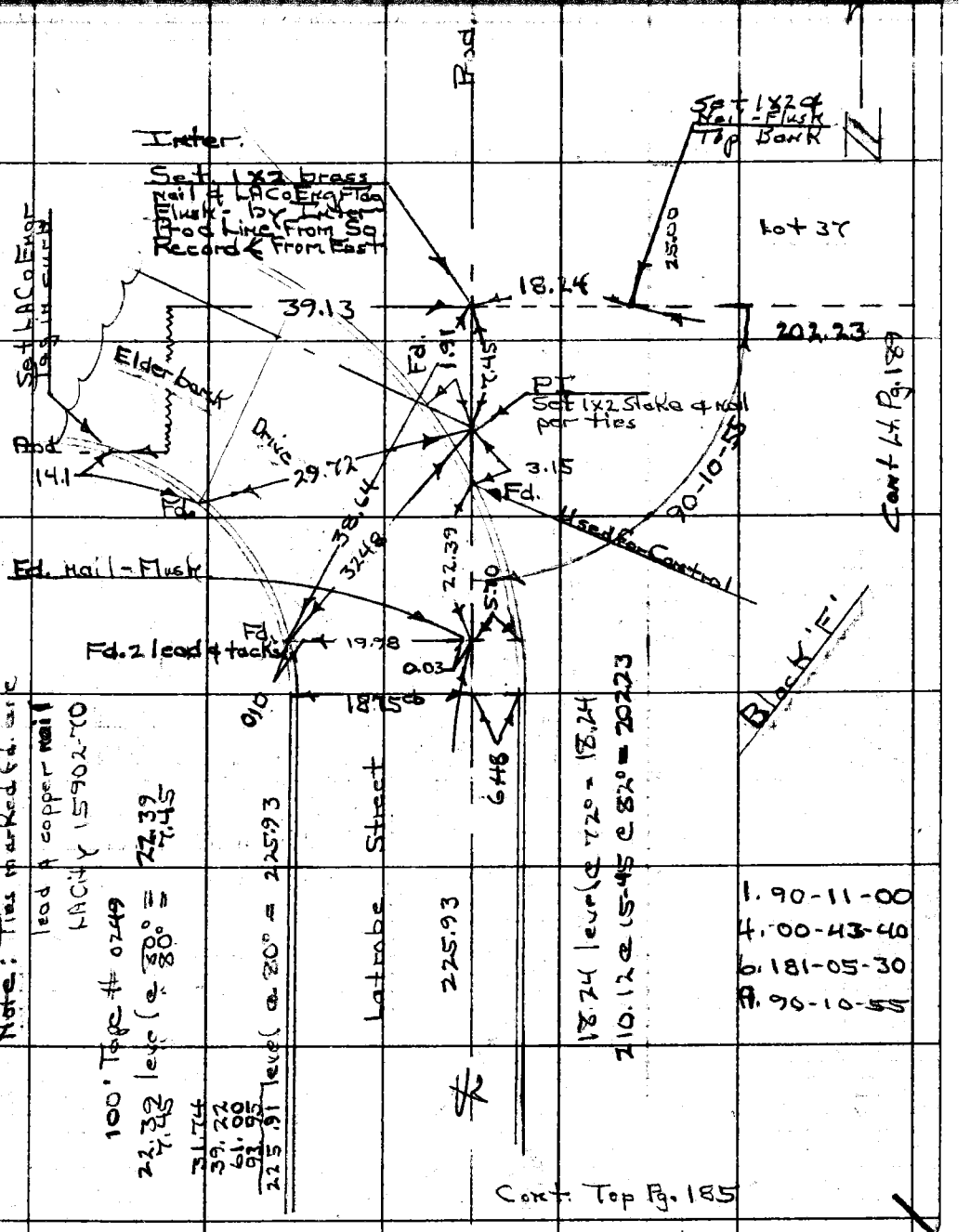

Note: Any Additions or Changes on This Sheet Must be Made or Circled in Red Ink With Date and Name of Person Making Change.

Do not extend this side of this line.

PLEASE RETURN TO
COUNTY OF LOS ANGELES
DEPARTMENT OF COUNTY ENGINEER
403 LOS ANGELES COUNTY ENGINEERING BLDG.

76F309S CE#310 3-69

F. B. 3461 PG. 188

100' Tape # 0249

86.27
72.65
71.79
38.15

268.86 level @ 80° = 268.88

34.90 " " 80° = 34.90

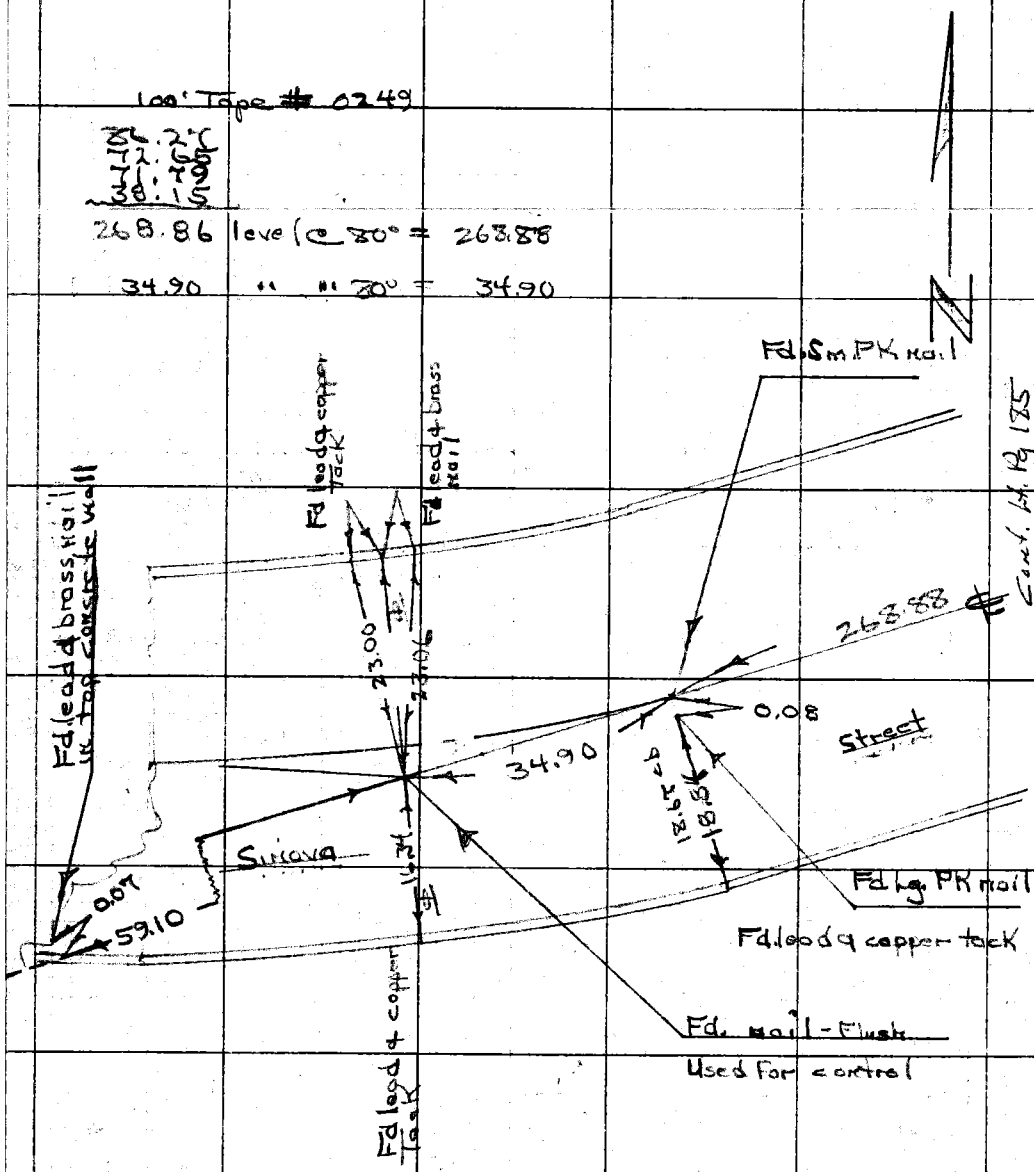

Note: Ties marked Fd are per LA City FB 15805-15

PLEASE RETURN TO
COUNTY OF LOS ANGELES
DEPARTMENT OF COUNTY ENGINEER
403 LOS ANGELES COUNTY ENGINEERING BLDG.

Do not extend this side of this line.

Note: Any Additions or Changes on This Sheet Must be Made or Circled in Red Ink With Date and Name of Person Making Change.

Notes Ck'd by T [illegible]	Survey of [illegible]	F. B. [illegible] PG. [illegible]
Map No.	JN 005[illegible] Tape Std. 84 °F	
Office Work	Surveyed by [illegible]	
Checked	Notes HHS Date 9-23-77	
Date	Indexed B. D. BAILEY SEP 30 1977	

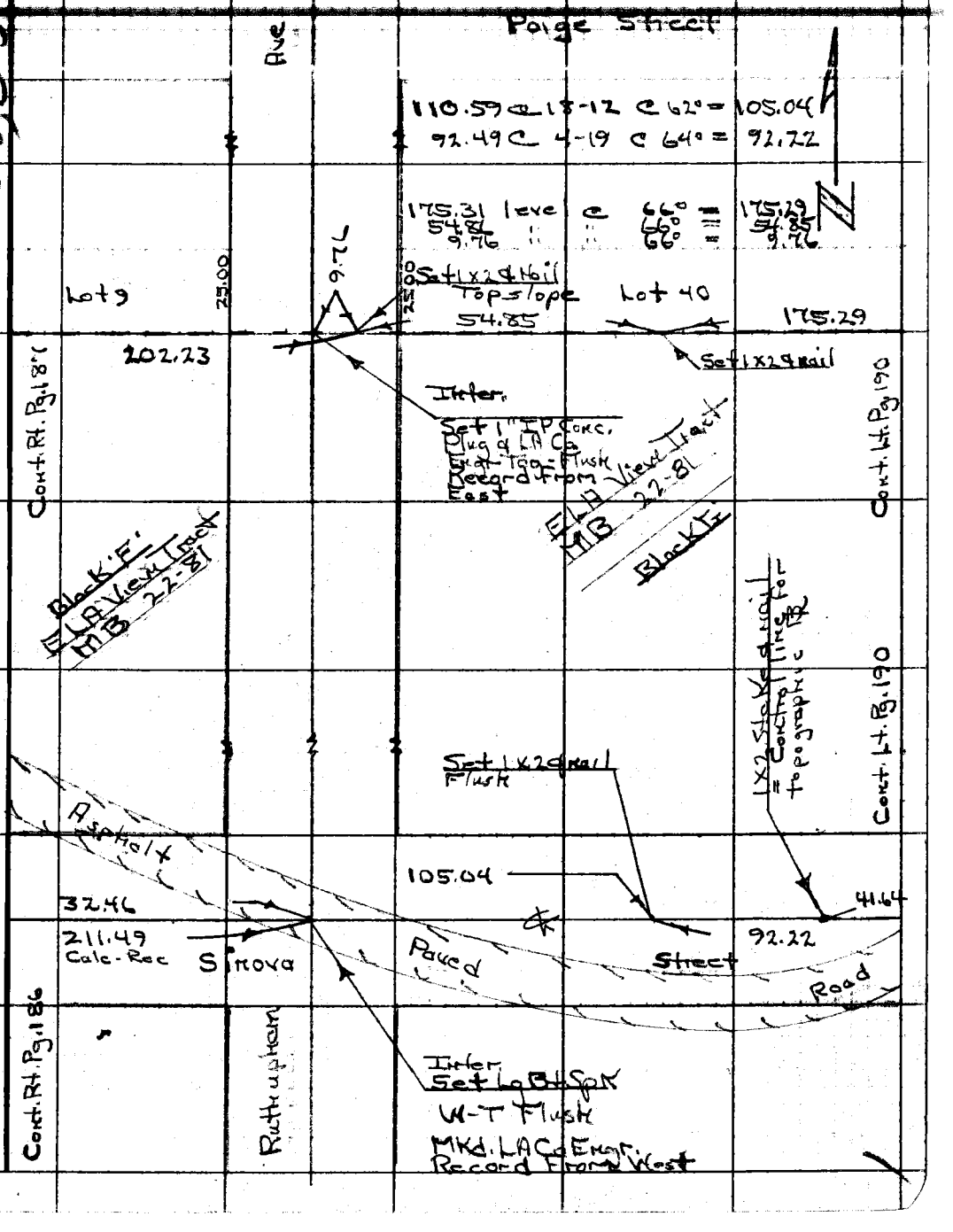

Note: Any Additions or Changes on This Sheet Must be Made or Circled in Red Ink With Date and Name of Person Making Change.

Do not extend this side of this line.

PLEASE RETURN TO
COUNTY OF LOS ANGELES
DEPARTMENT OF COUNTY ENGINEER
403 LOS ANGELES COUNTY ENGINEERING BLDG.

76F309S CE#310 3-69

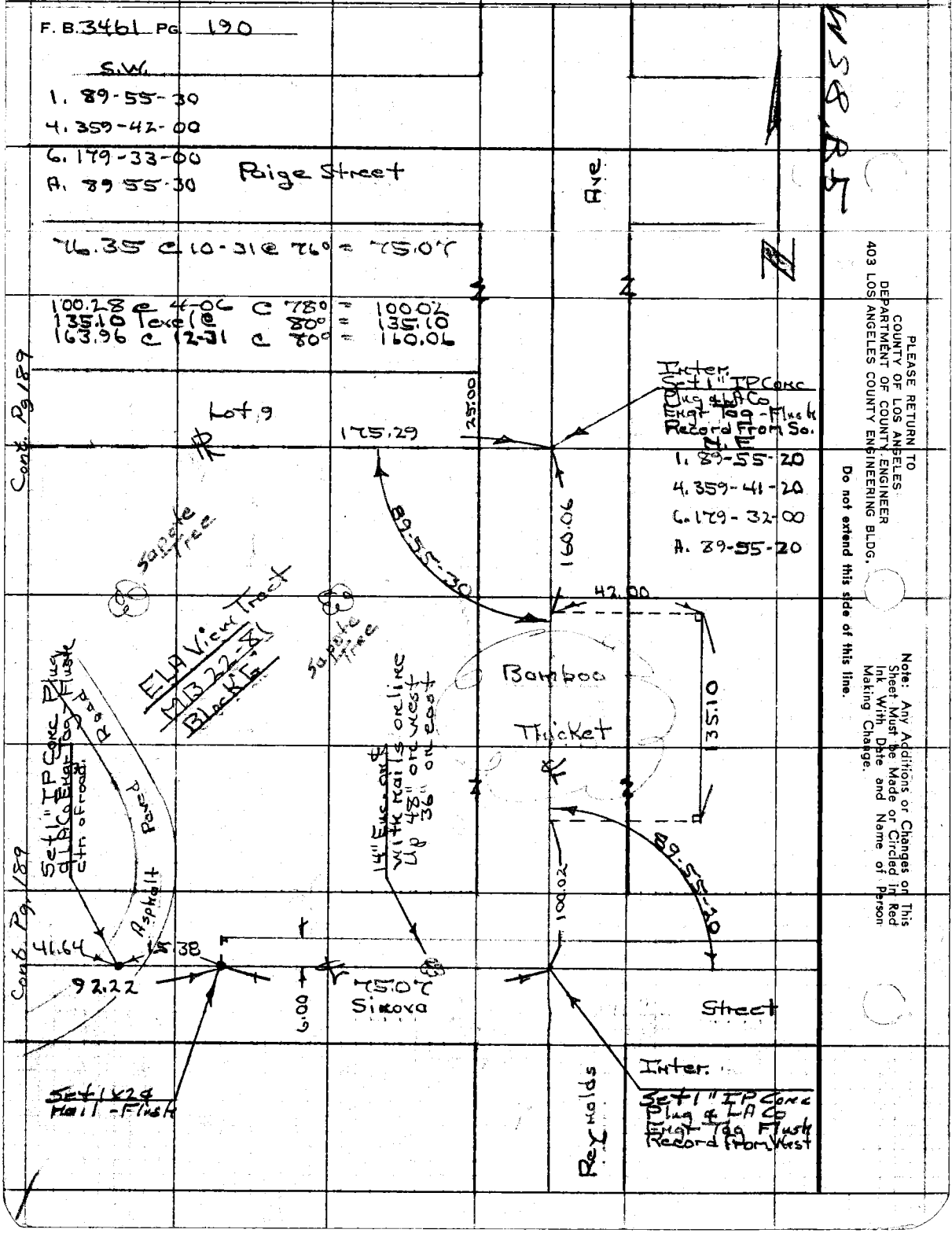

PLEASE RETURN TO
COUNTY OF LOS ANGELES
DEPARTMENT OF COUNTY ENGINEER
403 LOS ANGELES COUNTY ENGINEERING BLDG.

Do not extend this side of this line.

Note: Any Additions or Changes on This Sheet Must be Made or Circled in Red Ink With Date and Name of Person Making Change.

76F3095 CE#310 3-69

PLEASE RETURN TO
COUNTY OF LOS ANGELES
DEPARTMENT OF COUNTY ENGINEER
403 LOS ANGELES COUNTY ENGINEERING BLDG.

Note: Any Additions or Changes on This Sheet Must be Made or Circled in Red Ink With Date and Name of Person Making Change.

Do not extend this side of this line.

WS 8 B-5

Note: North line of Lots 9 & 40 - Block 'E' - Is obstructed. There is a line of large Eucalyptus trees, 8 to 10 ft S/o & parallel to existing chain link fence, with evidence of an old wire fence attached thereto.

Cont. Rt Pg 192

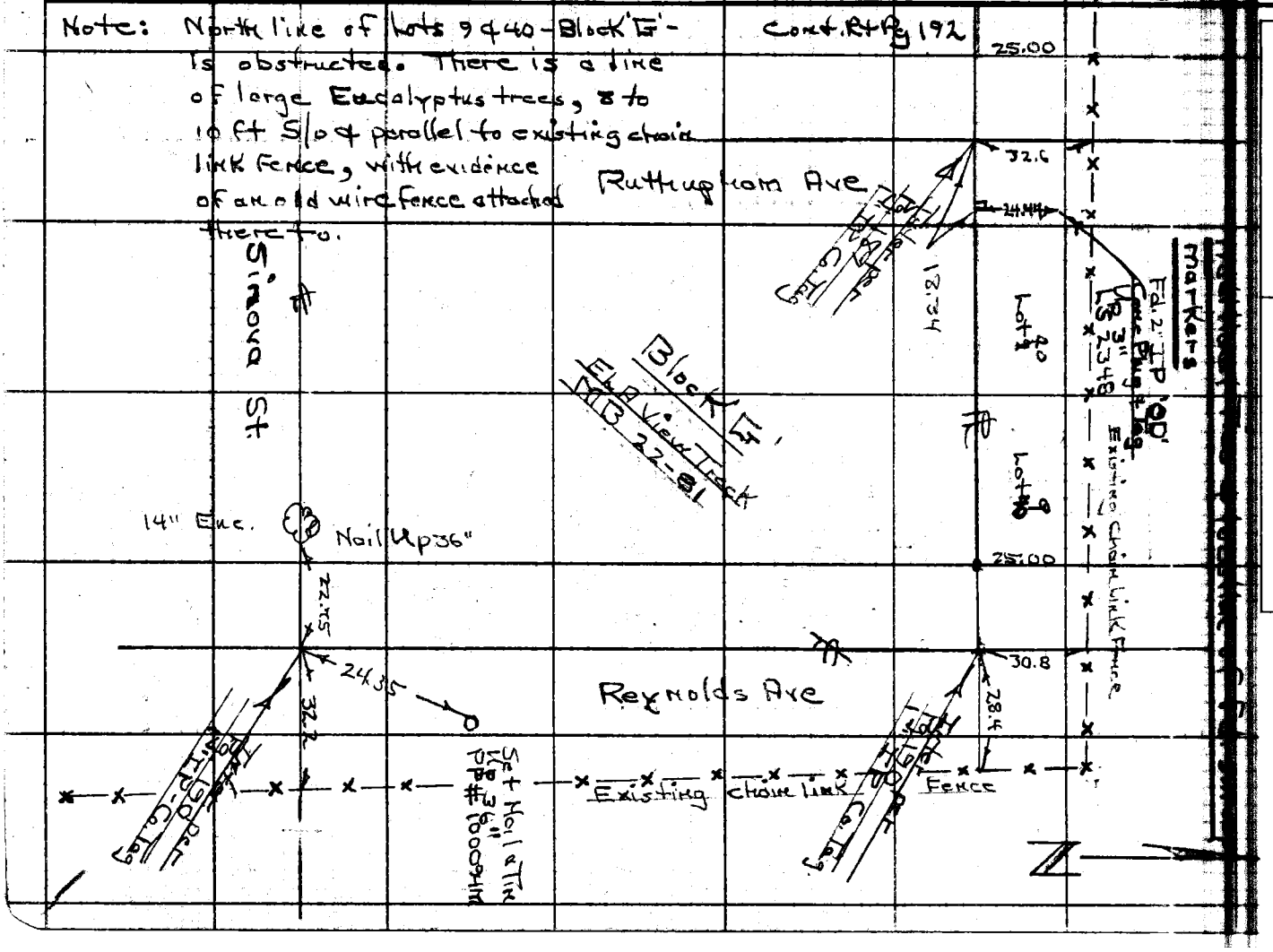

Notes Ck'd by T. ABE
Map No.
Office Work
Checked
Date

Survey of
JN
Surveyed by
Notes
Indexed G. D. BAILEY SEP 30 1977

F. B. 3461 PG. 191

F. B. 3461 PG 192

Additional ties & location of Fd. survey markers.

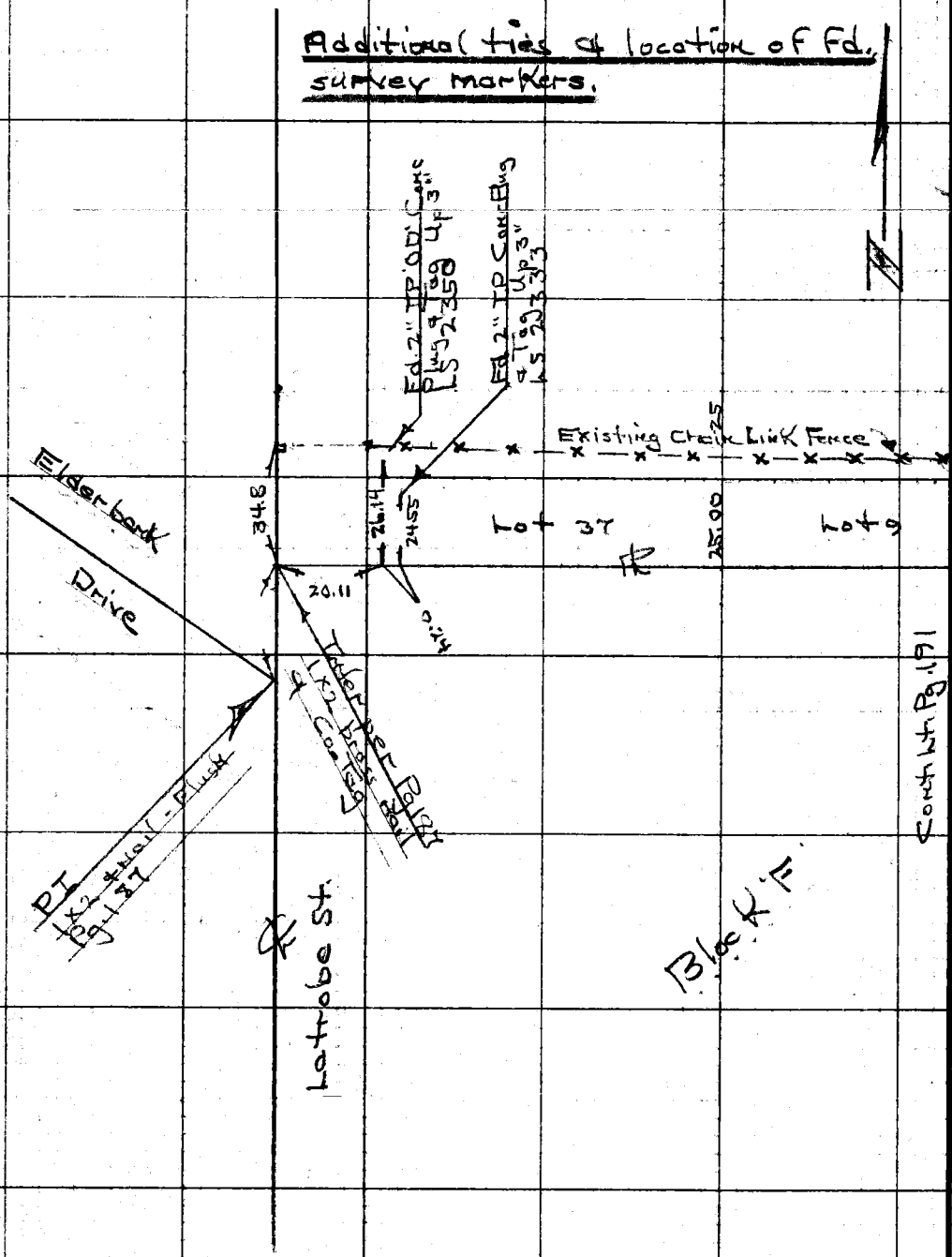

PLEASE RETURN TO
COUNTY OF LOS ANGELES
DEPARTMENT OF COUNTY ENGINEER
403 LOS ANGELES COUNTY ENGINEERING BLDG.

Do not extend this side of this line.

Note: Any Additions or Changes on This Sheet Must be Made or Circled in Red Ink With Date and Name of Person Making Change.

Notes Ck'd by T. ART	Survey of [illegible]
Map No.	JN 0056.25 Tape 234 Std 84 °F
Office Work	Surveyed by
Checked	Notes L. Z. BROWN Date 9-20-77
Date	Indexed G. D. BAILEY SEP 30 1977

F. B. [illegible] PG. [illegible]

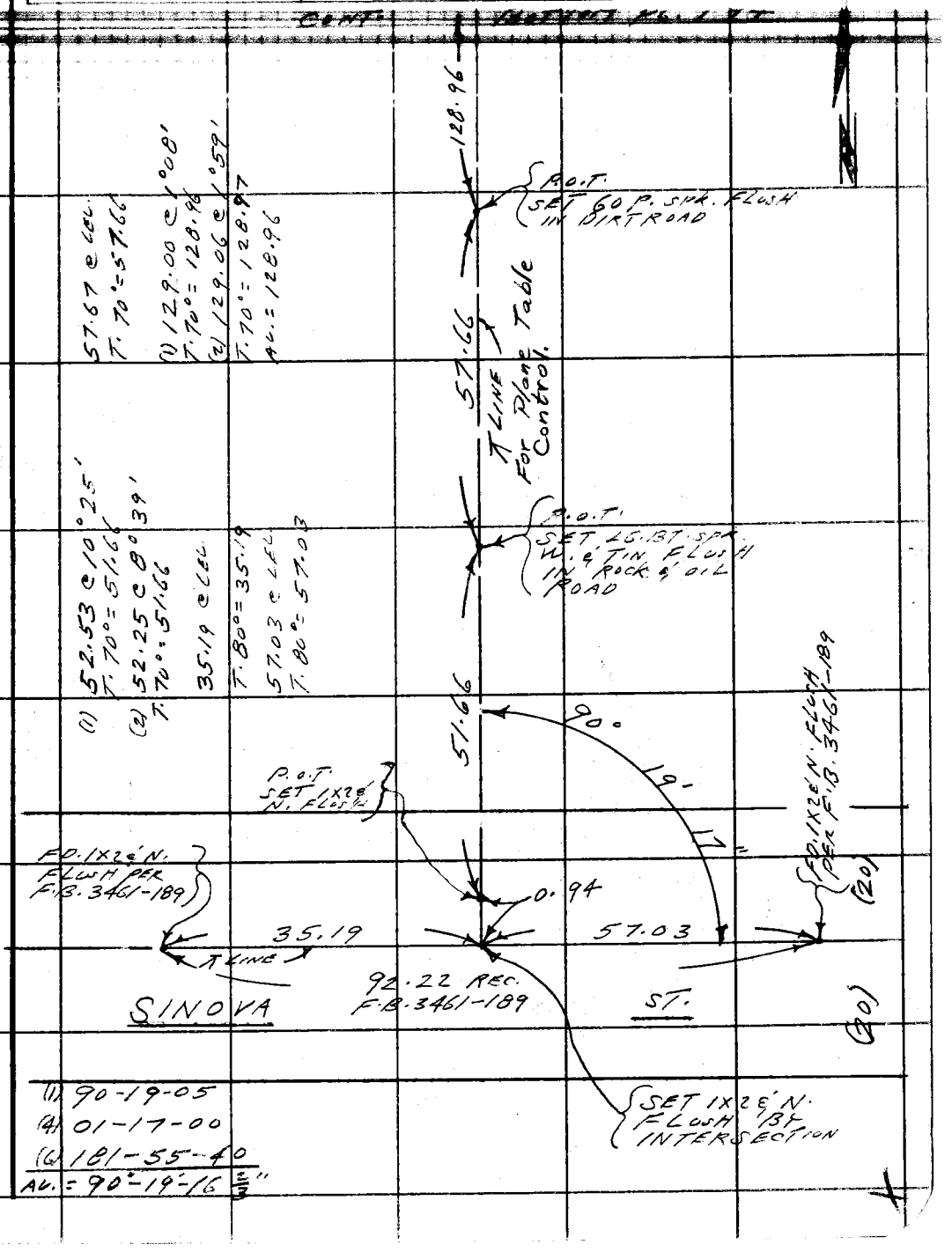

Note: Any Additions or Changes on This Sheet Must be Made or Circled in Red Ink With Date and Name of Person Making Change.

Do not extend this side of this line.

PLEASE RETURN TO
COUNTY OF LOS ANGELES
DEPARTMENT OF COUNTY ENGINEER
403 LOS ANGELES COUNTY ENGINEERING BLDG.

76F3095 CE#310 3-68

PLEASE RETURN TO
COUNTY OF LOS ANGELES
DEPARTMENT OF COUNTY ENGINEER
403 LOS ANGELES COUNTY ENGINEERING BLDG.

Note: Any Additions or Changes on This Sheet Must be Made or Circled in Red Ink With Date and Name of Person Making Change.

Do not extend this side of this line.

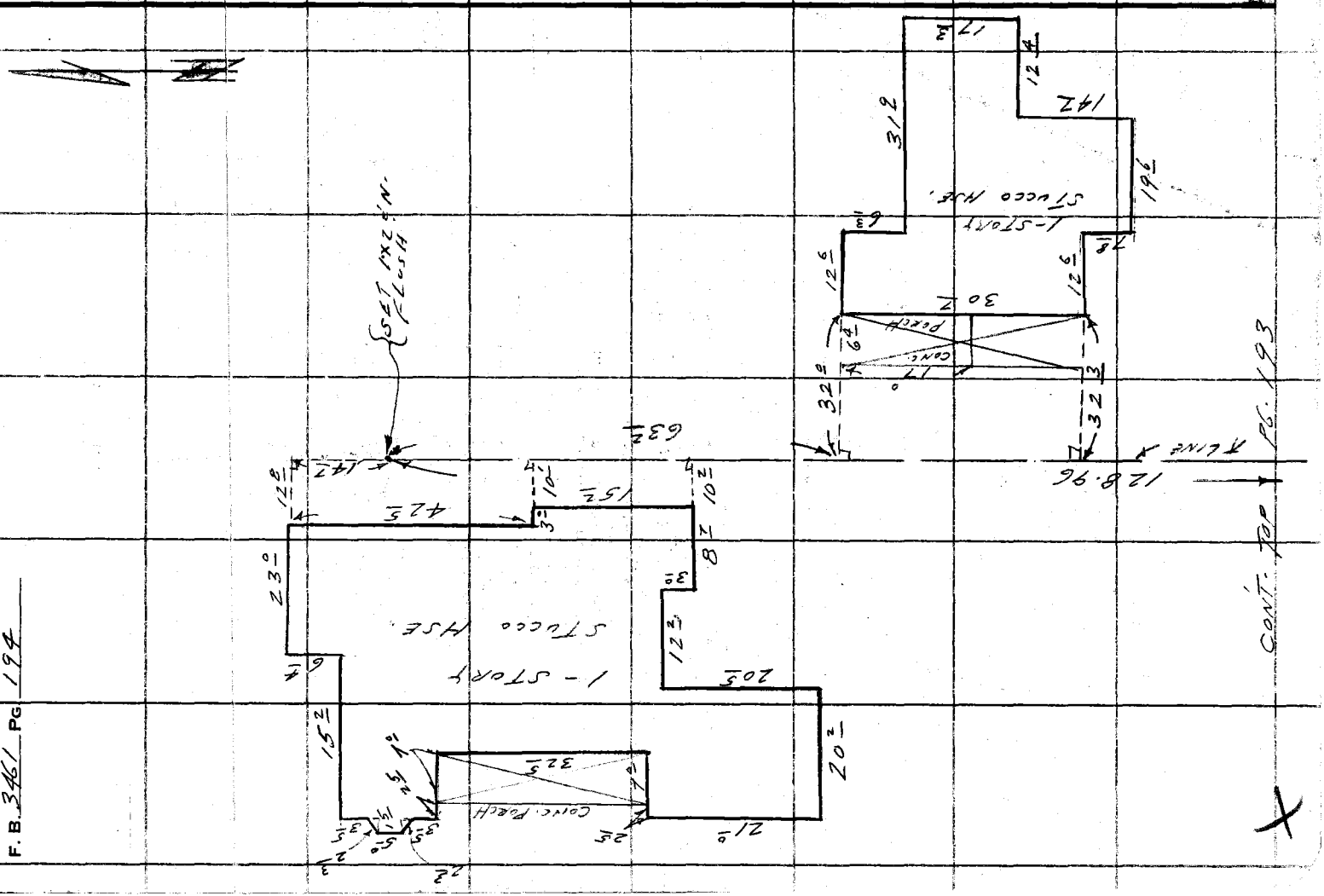

F.B. 3461 PG 194

Notes Ck'd by T. ABL	Survey of E.E. DEBS REG. PARK
Map. No.	JN 0050-25 Tape Std °F
Office Work	Surveyed by T.T. BROWN
Checked	Notes Date
Date	Indexed G. D. BAILEY SEP 30 1977

F. B. 3461 PG. 195

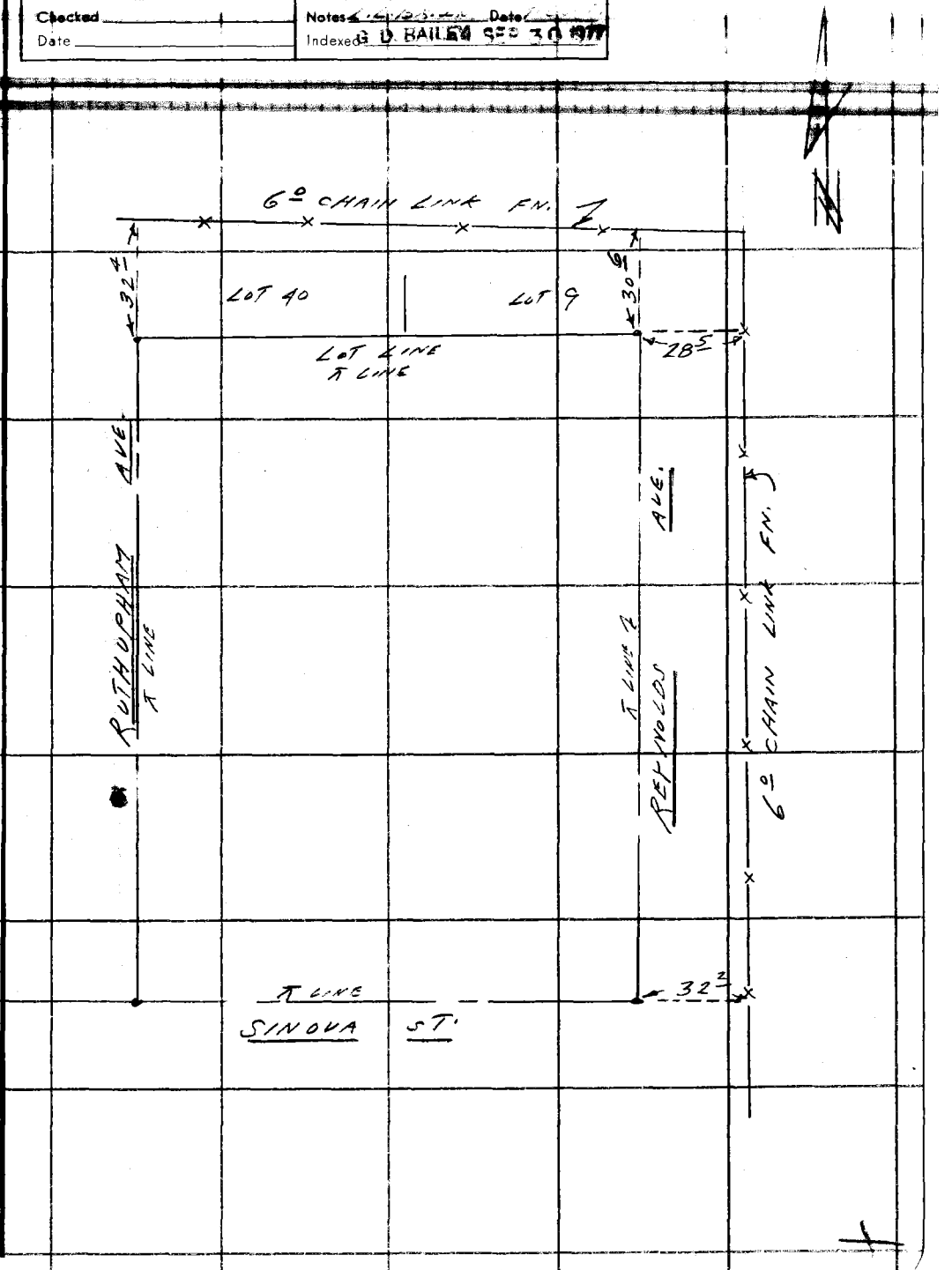

Note: Any Additions or Changes on This Sheet Must be Made or Circled in Red Ink With Date and Name of Person Making Change.

Do not extend this side of this line.

PLEASE RETURN TO
COUNTY OF LOS ANGELES
DEPARTMENT OF COUNTY ENGINEER
403 LOS ANGELES COUNTY ENGINEERING BLDG.

76F309S CE#310 3-68

PLEASE RETURN TO
COUNTY OF LOS ANGELES
DEPARTMENT OF COUNTY ENGINEER
403 LOS ANGELES COUNTY ENGINEERING BLDG.

Note: Any Additions or Changes on This Sheet Must be Made or Circled in Red Ink With Date and Name of Person Making Change.

Do not extend this side of this line.

F. B. 3461 PG. 176