Notes Ck'd by	Survey of	F. B. 3474 PG.
Map No.	JN Topo Std °F	
Office Work	Surveyed by	
Checked	Notes Date	
Date	Indexed	

Page	Job	Description
		NAME JOB NO.
5-6	Index	AVE. F-8 0097.87
7-36	C.L.	C.L. Survey from 20th St. W. to 50th St. W.
37-41	Estab.	Estab. of an offset line 1540' So. of Runway @ Wm. J. Fox Airfield for proposed C.L. Ave. F-8.
43-48	Profile	on Ave. F-8 fr. 40th St. W. to 50 th St. W.
[illegible]-50	Index	Ave. F-8 J.N. 0097.87
[illegible]-65	C.L.	Survey fr. 20th St. W. to Sierra Hwy.
		AMARGOSA CREEK ROAD J.N. 0018.59
67-68	Index	fr. Ave. K. northerly to 15th St.W
69-78		Easement survey
79-86	Loc.	of improvements
87-90	B.M.	Bench levels
91-114	X-Sec.	Cross sections
		5th STREET WEST J.N. 0098.49
115-116		Set R/W pipes on Amargosa Creek Rd. at 15th St. W.
117-118	Elev's	on above R/W pipes

Microfilmed Jan '85

over

PLEASE RETURN TO
COUNTY OF LOS ANGELES
DEPARTMENT OF COUNTY ENGINEER
403 LOS ANGELES COUNTY ENGINEERING BLDG.
Do not write in this margin
Note: Any additions or changes on this sheet must be made or circled in Red Ink, with Date and Name of Person Making Changes.
76F3095 CE#310 3-68

F. B 3474 PG _____

		5th STREET WEST J.N. 0098.49
131-132	Index	
133-150	C.L.	Survey fr. Tierra Subida Ave. to Ave. Q.
151-154	C.L.	5th Street West J.N. 0098.49
155-156		Ave. P-8 & Division J.N. 0302.01 Establish 1/4 Cor. at above.
		5th STREET WEST J.N. 0098.49
157-170		Monumentation for center of Section 22 - T.6N., R.12W.
171-178		Constr. stkg. for channel
179-186		Cross Sections
187-188		Constr. stkg. West wall
189-190		Constr. stkg.
		AMARGOSA CREEK CHANNEL J.N. 0433.00
191-196		Channel fr. 15th St. West to A.V. Fwy.
197-198		Bench levels
199-208		Cross Sections

PLEASE RETURN TO
COUNTY OF LOS ANGELES
DEPARTMENT OF COUNTY ENGINEER
403 LOS ANGELES COUNTY ENGINEERING BLDG.

Do not extend this side of this line.

Note: Any Additions or Changes on This Sheet Must be Made or Circled in Red Ink With Date and Name of Person Making Change.

Notes Ck'd by W. EDMONDSON
Map No. [illegible]
Office Work S. KURACHI
Checked W. EDMONDSON
Date MAY 2 7 '70

Survey of AVE. F-8
JN 0097.87 Tape 135 Std 84°F
Surveyed by [illegible]
Notes [illegible] Date [illegible]
Indexed [illegible] DEC 6 '68

F.B. 3474 Pg. 37

J.N. 0097.87

AVE. F-8

ESTABLISHMENT OF AN OFFSET LINE 1540' SO. OF RUNWAY AT WM. J. FOX AIRFIELD FOR PROPOSED ℄ AVE. F-8

PIERCE
KING
TALBOT
MITCHELL

Note: Any Additions or Changes on this Sheet Must be Made or Circled in Red Ink With Date and Name of Person Making Change.

Do not extend this side of this line.

PLEASE RETURN TO
LOS ANGELES COUNTY ENGINEER
403 LOS ANGELES COUNTY ENGINEERING BLDG.

75F3098 CE#310 9-67

F.B. 3474 Pg. 38



PLEASE RETURN TO
LOS ANGELES COUNTY ENGINEER
403 Los Angeles County Engineering Bldg.

Do not extend this side of this line.

Note: Any Additions or Changes on this Sheet Must be Made or Circled in Red Ink With Date and Name of Person Making Change.

Notes Ck'd by W. EDMONDSON
Map No. B-5093
Office Work S. KURACHI
Checked W. EDMONDSON
Date MAY 27 '70

Survey of AVE T-2
JN 009787 Tape 135 Std 84°F
Surveyed by [illegible]
Notes J.O.F. Date 11-2-69
Indexed C.J. GALLI

F.B. 2474 Pg. 39

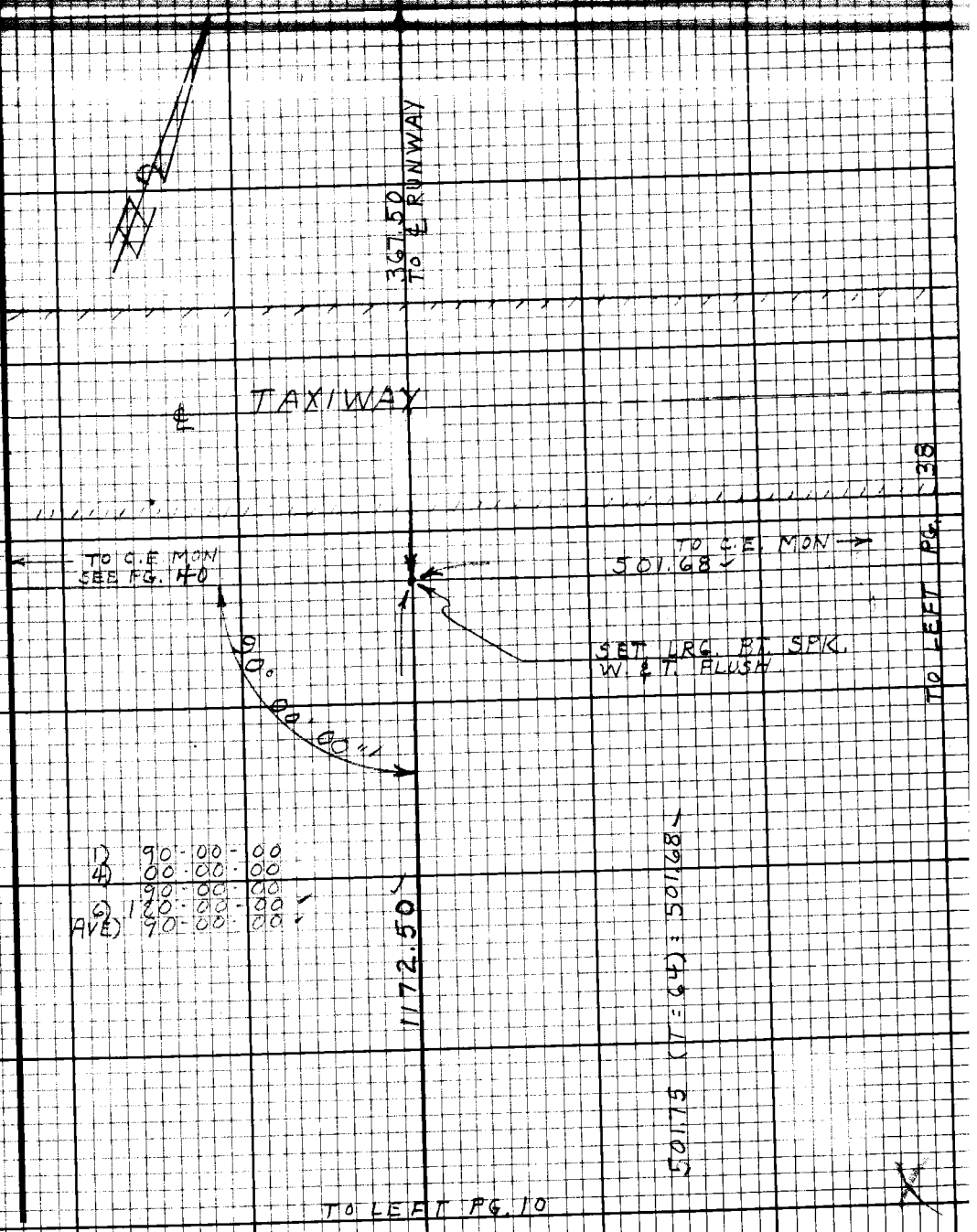

Note: Any Additions or Changes on this Sheet Must be Made or Circled in Red Ink With Date and Name of Person Making Change.

Do not extend this side of this line.

PLEASE RETURN TO
LOS ANGELES COUNTY ENGINEER
403 LOS ANGELES COUNTY ENGINEERING BLDG.

76E3098 CE#310 9-67

F.B. 3474 Pg. 40

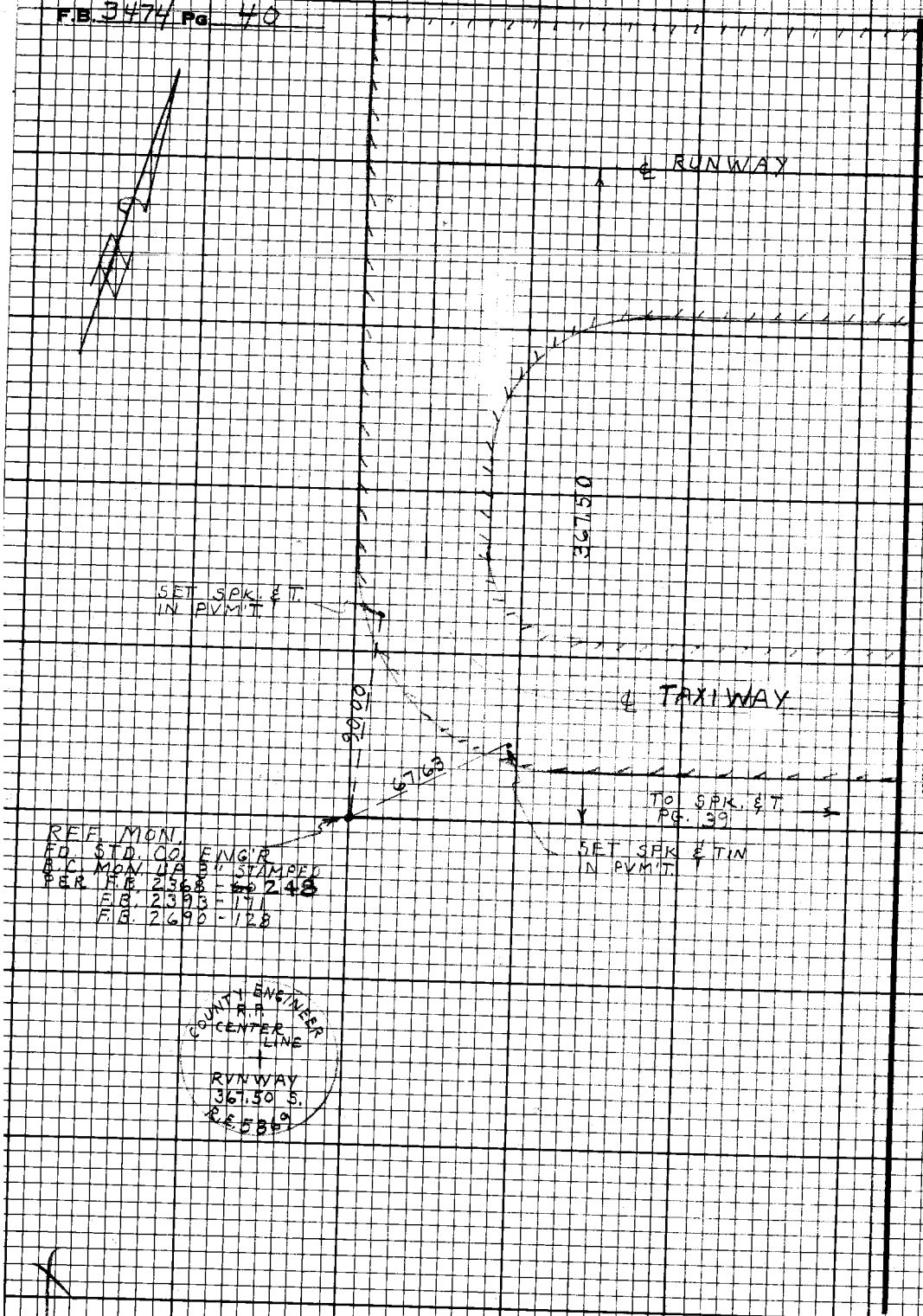

PLEASE RETURN TO
LOS ANGELES COUNTY ENGINEER
403 LOS ANGELES COUNTY ENGINEERING BLDG.

Do not extend this side of this line.

Note: Any Additions or Changes on this Sheet Must be Made or Circled in Red Ink With Date and Name of Person Making Change.

Notes Ck'd by W. EDMONDSON
Map No. B-5083
Office Work S. KURACHI
Checked W. EDMONDSON
Date MAY 2 7 '70

Survey of
JN 6097-07 Tape 135 Std. 84°F
Surveyed by
Notes J. C. P. Date
Indexed B. L. GALLI

F.B. 3474 Pg. 41

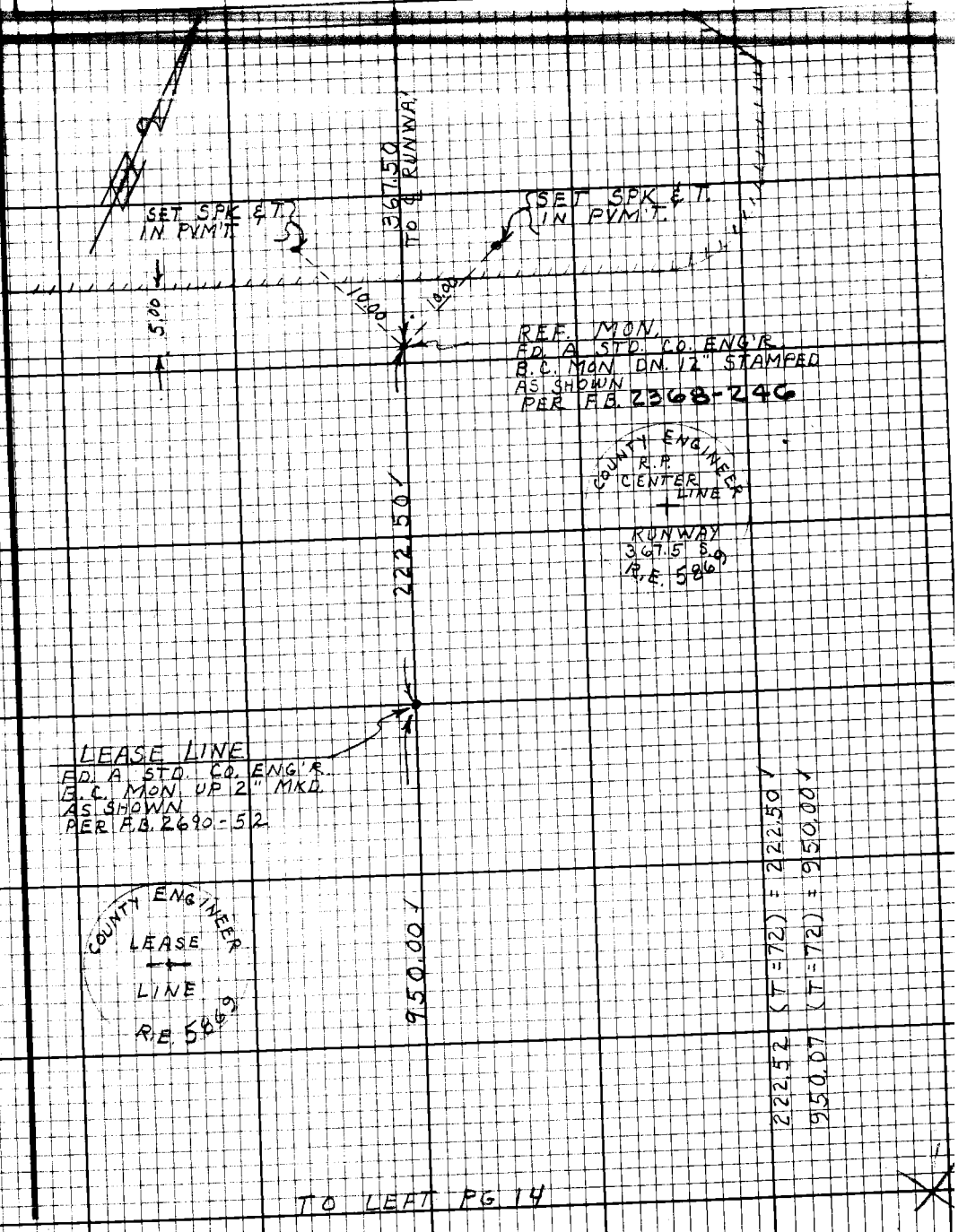

Note: Any Additions or Changes on this Sheet Must be Made or Circled in Red Ink With Date and Name of Person Making Change.

PLEASE RETURN TO
LOS ANGELES COUNTY ENGINEER
403 LOS ANGELES COUNTY ENGINEERING BLDG.

Do not extend this side of this line.

75F3098 CE#310 9-67

PLEASE RETURN TO
LOS ANGELES COUNTY ENGINEER
403 Los Angeles County Engineering Bldg.

Note: Any Additions or Changes on this Sheet Must be Made or Circled in Red Ink With Date and Name of Person Making Change.

Do not extend this side of this line.

F.B. 3474 PG 42

F. B. 3477 PG. 45

Profile	Notes Red	Plotted	Job No. 009787	Division No.
No.	Date	Date	Survey of AVE. F-8	
X-Sec.	Notes Chk'd. [illegible]	Checked	Survey by [illegible]	Notes [illegible] Date [illegible]
No.	Date 12-27-[illegible]	Date	Map No.	Indexed [illegible] Date [illegible]

JN 009787

AVENUE F-8

PROFILE

FROM: 40TH ST. WEST

TO: 50TH ST. WEST

PIERCE
KING
TALBOT
MITCHELL
(35' MPH WEST WIND)

STATION	B. S.	H. I.	F. S.	ELEV.

NOTE: ANY ADDITIONS OR CHANGES ON THIS SHEET MUST BE MADE OR CIRCLED IN RED INK, WITH DATE AND NAME OF PERSON MAKING CHANGE.

PLEASE RETURN TO
LOS ANGELES COUNTY ENGINEER
403 LOS ANGELES COUNTY ENGINEERING BLDG.

Do not extend notes this side of this line.

76-L-298 CE 307 5-66

76-L-298 CE 307 5-66

PLEASE RETURN TO
LOS ANGELES COUNTY ENGINEER
403 LOS ANGELES COUNTY ENGINEERING BLDG.

NOTE: ANY ADDITIONS OR CHANGES ON THIS SHEET MUST BE MADE OR CIRCLED IN RED INK, WITH DATE AND NAME OF PERSON MAKING CHANGE.

F. B. 3474 Pg. 44 | Job No. C097.87 Division No. | Notes Red | Date | Plotted | Profile
Survey of AVE. F-8 | Date | No. | X-Sec.
Survey by PIERCE Notes PIERCE | Notes Chk'd. [illegible] Checked | Date | No.
Indexed C.T. GALLI Date | Date 12-22-67

Do not extend notes this side of this line.

STATION	B. S.	H. I.	F. S.	ELEV.	
BM # AV # 382				2327 81	BM # AV-382 EL = 2327.814 PER F.B. 2142-223 AVE. F-8 & 40TH ST. W. 50' So. & 50' E. OF ℄ INT. A 2" I.P. C.&M. PL. & C.E. TAG UP 6"
BM # AVA-2				2328 02	BM # AVA-2 EL. = 2328.016 PER F.B. 1865-47 F.B 2142-223 AVE. F-8 & 40TH ST. W. 40' N. OF 1/4 SEC. COR., A 2" I.P. & B.C. SET IN CONC. MKD BM AVA-2
1+00				27 4	℄ INT. 40th ST W & AVE. F-8
2+00				27 5	"
3+00				27 9	
4+00				27 8	
5+00				27 7	"
6+00 *				28 55	
7+00				28 5	
B.C.				28 2	"
8+00				28 5	
9+00				29 6	"
10+00				28 9	
11+01.04 E.C. *				29 35	"
12+00				29 9	
13+00				30 2	"
14+00				30 1	
15+00				30 4	"
16+00 *				2330 83	

76-L-298 CE 307 2-63

PLEASE RETURN TO
LOS ANGELES COUNTY ENGINEER
403 LOS ANGELES COUNTY ENGINEERING BLDG.

NOTE: ANY ADDITIONS OR CHANGES ON THIS SHEET MUST BE MADE OR CIRCLED IN RED INK, WITH DATE AND NAME OF PERSON MAKING CHANGE.

Do not extend notes this side of this line.

STATION	B. S.	H. I.	F. S.	ELEV.		
17+00				2330 9	⊄	
18+00				31 2	"	
19+00				31 3		
20+00				32 0	"	
21+00 *				31 77		
22+00				31 7	"	
23+00				32 4		
24+00				32 1	"	
25+00				32 4		
26+00 *				33 12	"	
27+00				32 9		
28+00				33 6	"	
29+00				33 7		
30+00				33 8	"	
30+09 94 *	INT 45TH ST. W			34 38		
31+00				34 4	"	
32+00				33 9		
33+00				34 6	"	
33+75				35 3		BOT OF [illegible]
34+00				36 5	"	
34+20				2337 5		TOP OF [illegible]

Profile Notes Red Plotted Job No. 0037 Division No.
No. Date Date Survey of AVE F-8
No. Date Date Map No. Indexed C.J. CALLI Date

F.B. 3474 PG. 45

76-L-298 CE 307 2-63

PLEASE RETURN TO
LOS ANGELES COUNTY ENGINEER
403 LOS ANGELES COUNTY ENGINEERING BLDG.

NOTE: ANY ADDITIONS OR CHANGES ON THIS SHEET MUST BE MADE OR CIRCLED IN RED INK, WITH DATE AND NAME OF PERSON MAKING CHANGE

Do not extend notes this side of this line.

STATION	B.S.	H.I.	F.S.	ELEV.		
35+00 *				2337 38	℄	
36+00				37 4	"	
37+00				37 7		
38+00				37 8	"	
39+00				38 2		
40+00 *				38 41	"	
41+00				38 7		
42+00				38 9		
43+00				39 1	"	
T.P.				39 28		
44+00				39 4	"	
45+00				39 7		
45+34 5				39 42	T.C.	
45+35				39 07	F.L. CON. GUTTER	
45+85				38 90	" " " 6'R	
45+86				39 41	T.C. 6'R	
46+00				40 1	℄	
47+00				40 2	"	
47+51 93 BC.				40 37	1X2 ℄ N ℄	
48+00				40 3	"	
49+00				2340 6	"	

F.B. 3474 PG. 46

Job No. 99 97 87 Division No. ____ Notes Red ____ Plotted ____ Profile ____

Survey of AVE F-8 Date ____ Date ____ No. ____

Survey by PIERCE Notes KING Notes Chkd. HJA Checked ____ X-Sec. ____

Indexed B.G. GALLI Date ____ Date 12-27-68 Date ____ No. ____

76-L-298 CE 307 2-63

PLEASE RETURN TO
LOS ANGELES COUNTY ENGINEER
403 LOS ANGELES COUNTY ENGINEERING BLDG.

NOTE: ANY ADDITIONS OR CHANGES ON THIS SHEET MUST BE MADE OR CIRCLED IN RED INK, WITH DATE AND NAME OF PERSON MAKING CHANGE.

Do not extend notes this side of this line.

STATION	B. S.	H. I.	F. S.	ELEV.		
50+00				2340 7	℄	
51+00				38 9	BOT. BRK	
52+00 TP				39 46	℄	
53+00				39 3	"	
54+00				39 5	"	
55+00				40 0	"	
55+85				37 9	BOT DITCH 30' WIDE	℄
56+00				40 0	TOP " W'LY BANK	℄
57 +00 TP				40 45	℄	
58+00				39 6	"	
59+00				38 0	"	
60+00				38 9	"	54
61+00				38 8	"	
62+00 TP				39 45	"	
62+30				38 9	1X2 & N. ℄	
E.C				40 4	℄	
63+00				40 73	EDG. PAV.	
64+00				40 55	PAVMT.	
65+00				40 31	"	
65 +90.80				40 02	" ℄ INT. AVE. G.	
T.P.				2339 45	1X2 ℄	

Profile Notes Red Plotted Job No. [illegible] Division No.
No. Date Date Survey of AVE F-8
Y.Sec. Notes [illegible] Date [illegible] Date 12-19-68
No. Date [illegible] Date Map No. Indexed [illegible] Date

F.B. 3474 PG. 47

76-L-298 CE 307 2-63

PLEASE RETURN TO
LOS ANGELES COUNTY ENGINEER
403 LOS ANGELES COUNTY ENGINEERING BLDG.

NOTE: ANY ADDITIONS OR CHANGES ON THIS SHEET MUST BE MADE OR CIRCLED IN RED INK. WITH DATE AND NAME OF PERSON MAKING CHANGE

Do not extend notes this side of this line.

STATION	B.S.	H.I.	F.S.	ELEV.	
T.P.				2340 29	1X1 STAKE
BM # A.V.A.-20				2340 97	B.M. # AVA-20 ELEV = 2342.385 - F.B. 1865-126 1317' ± N. & 40' W. OF ℄ INT 50TH ST. W. & AVE G. A STD. PRECAST BM MON UP 2" STAMPED " BM AVA 20 R.E. 63
				2340 97	B.M. A.V.A. 20 SEE ABOVE
				+ 1.25	= CORRECTION TO BE ADDED TO MATCH PRECISE LEVEL LINE #103. PER F.B. 2690-11
				2342.22	= CORRECTED ELEV. OF BM AVA-20 TO FOX AIRFIELD DATUM FOR THIS PROFILE
				2340 97	B.M. AVA-20 SEE ABOVE
				+ 1.43	CORRECTION PER F.B. 2142-210
				2342 40	CORRECTED ELEV OF BM AVA-20

F.B. 3474 Pg. 48 Job No. 0097.87 Division No. Notes Red Plotted Profile
Survey of AVE. F-B Date Date No. X-Sec.
Survey by PIERCE Notes RLT Notes Chkd. HJA Checked
Indexed [illegible] Date Date 12-27-68 Date No.

Notes Ck'd by	Survey of	F. B. ____ PG. ____
Map No.	JN 0018.59 Tape Std	
Office Work	Surveyed by	
Checked	Notes R. J. BITTEL Date 3 73	
Date	Indexed A. M. PALMERI MAR 20 1973	

JN 0018.59

AMARGOSA CREEK

LOCATION OF IMPROVEMENTS

FROM: AVE. K NORTHERLY
TO: 15TH ST. WEST

MENDONCA
VAN NESS
BITTEL

Note: Any Additions or Changes on This Sheet Must be Made or Circled in Red Ink With Date and Name of Person Making Change.

Do not extend this side of this line.

PLEASE RETURN TO
COUNTY OF LOS ANGELES
DEPARTMENT OF COUNTY ENGINEER
403 LOS ANGELES COUNTY ENGINEERING BLDG.

76F309S CE#310 3-69

F. B. 3474 PG. 80

TO BOTTOM PG. 81

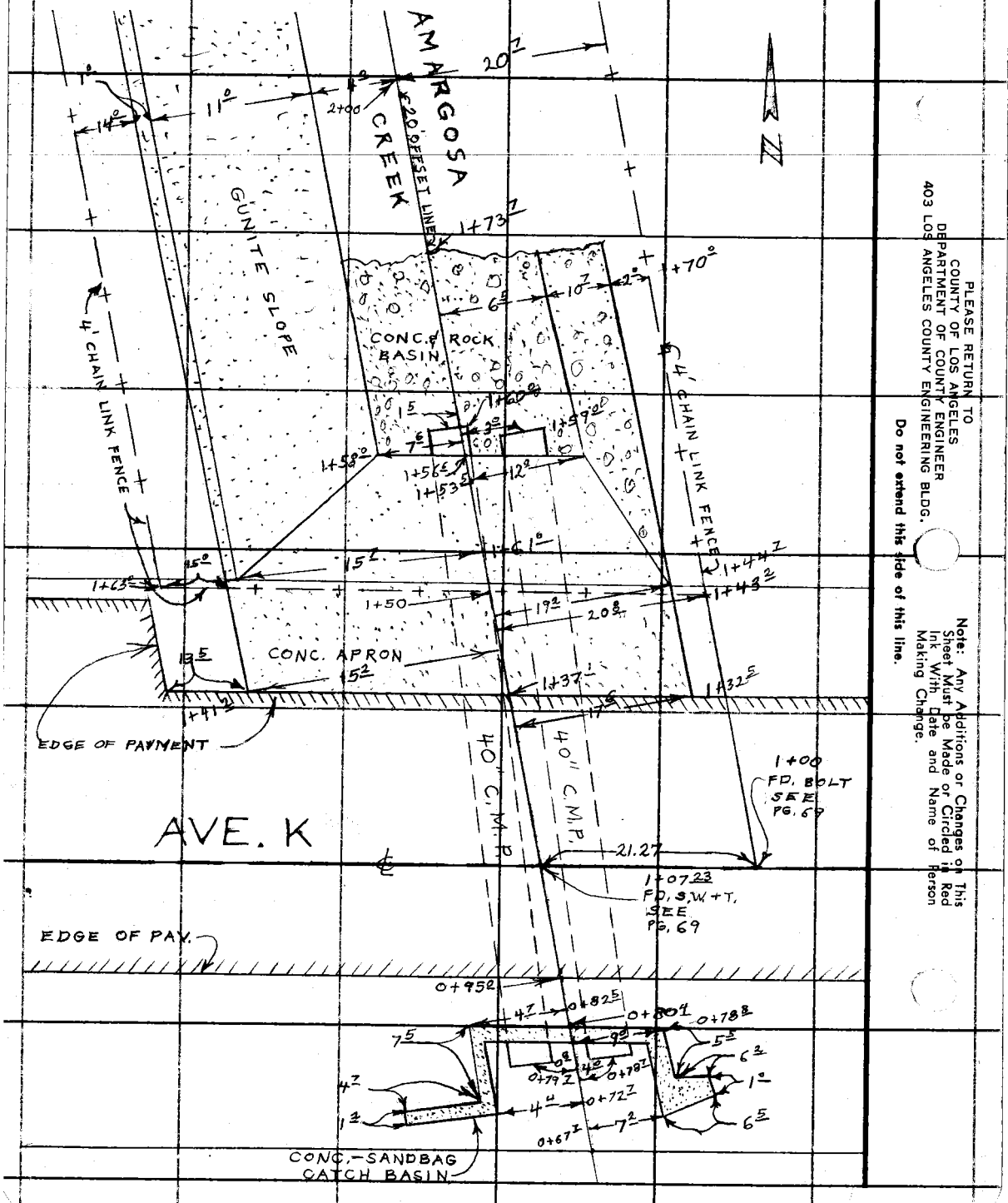

PLEASE RETURN TO
COUNTY OF LOS ANGELES
DEPARTMENT OF COUNTY ENGINEER
403 LOS ANGELES COUNTY ENGINEERING BLDG.

Do not extend this side of this line.

Note: Any Additions or Changes on This Sheet Must be Made or Circled in Red Ink With Date and Name of Person Making Change.

Notes Ck'd by	Survey of	F. B. ____ PG. ____
Map No.	JN [illegible] Tape ____ Std ____ P	
Office Work	Surveyed by	
Checked	Notes R. J. BITTEL Date 3-73	
Date	Indexed L. M. PALMER MAR 28 1973	

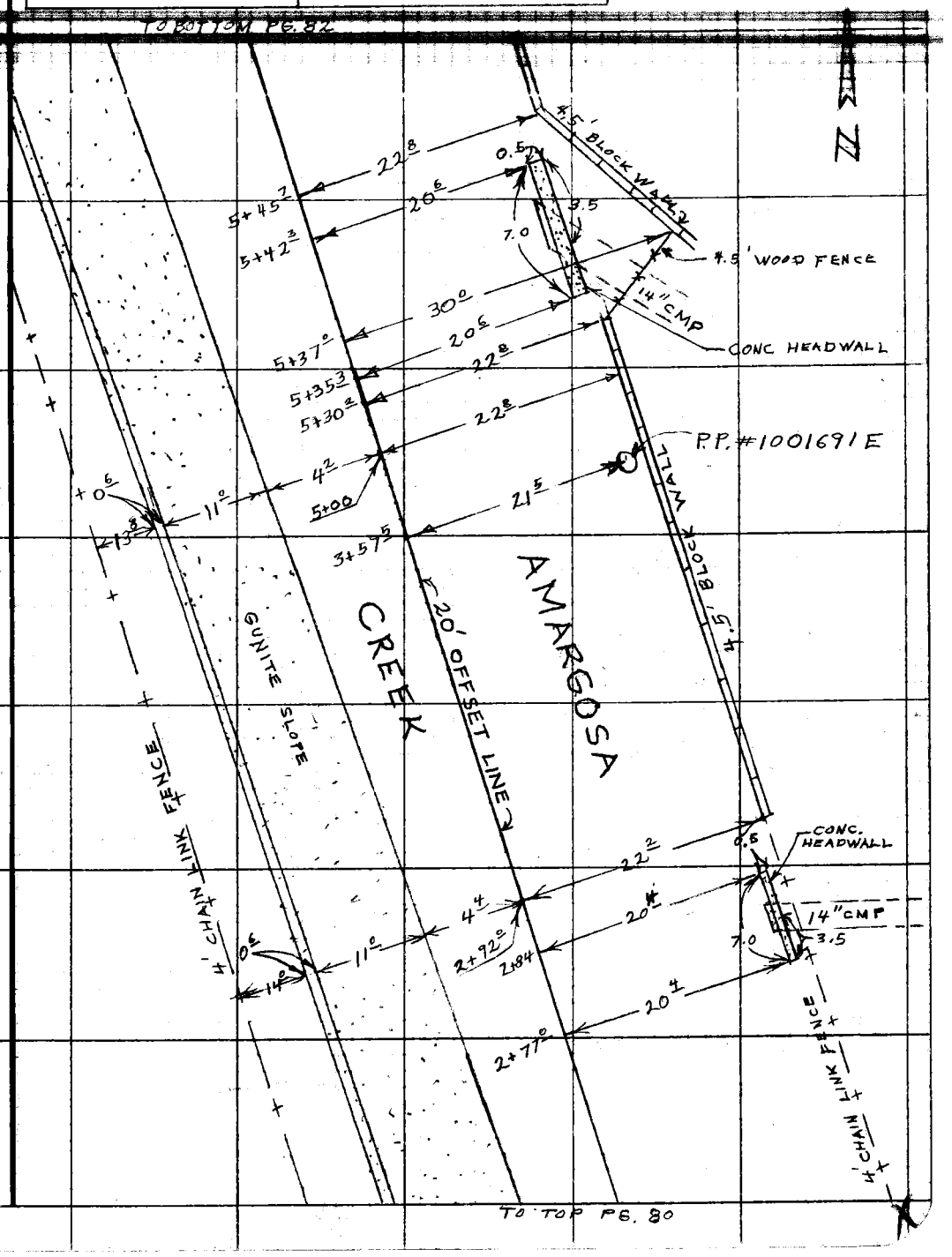

Note: Any Additions or Changes on This Sheet Must be Made or Circled in Red Ink With Date and Name of Person Making Change.

Do not extend this side of this line.

PLEASE RETURN TO
COUNTY OF LOS ANGELES
DEPARTMENT OF COUNTY ENGINEER
403 LOS ANGELES COUNTY ENGINEERING BLDG.

76F309S CE#310 3-69

F. B. 3474 PG. 82

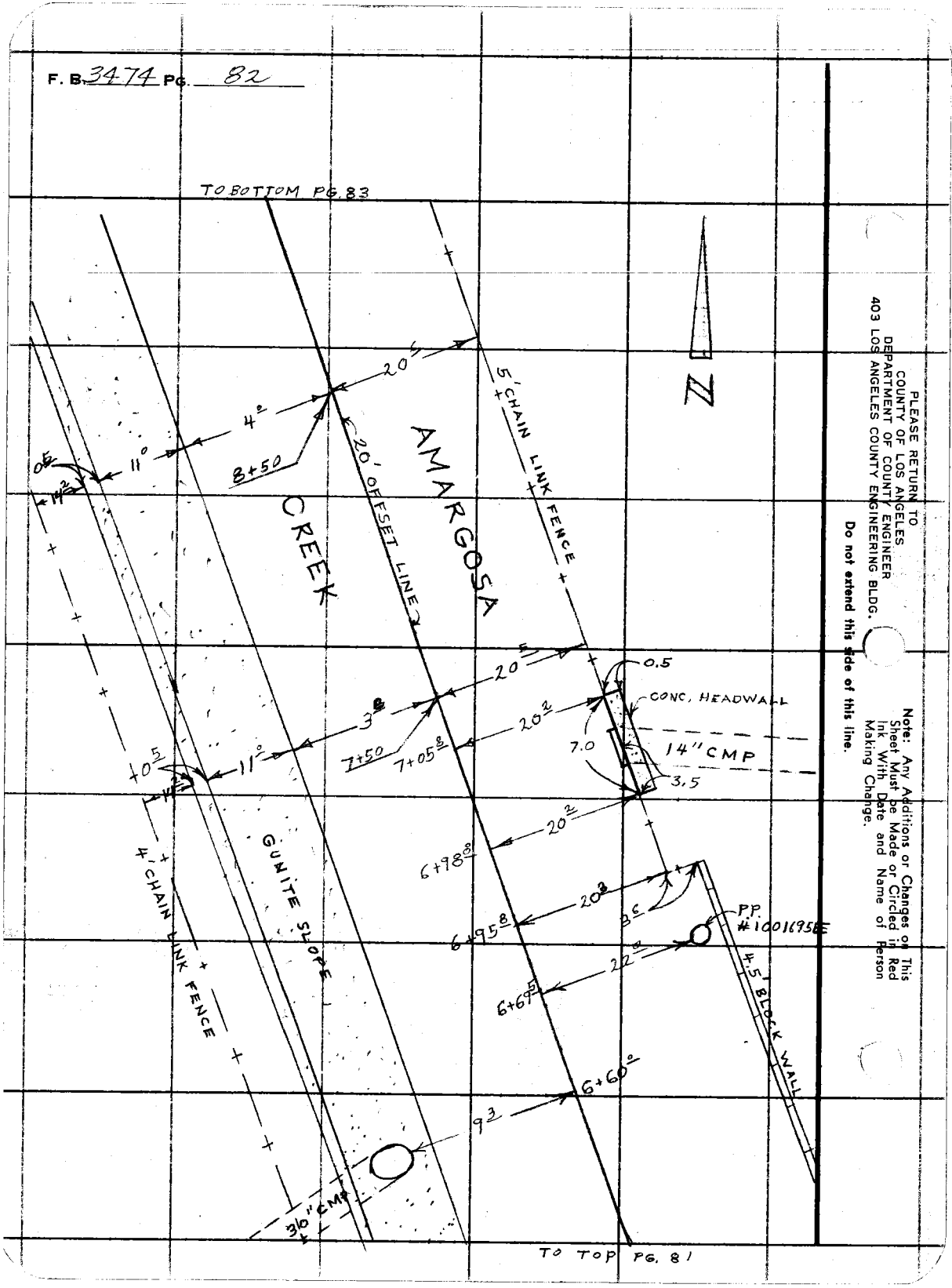

PLEASE RETURN TO
COUNTY OF LOS ANGELES
DEPARTMENT OF COUNTY ENGINEER
403 LOS ANGELES COUNTY ENGINEERING BLDG.

Do not extend this side of this line.

Note: Any Additions or Changes on This Sheet Must be Made or Circled in Red Ink With Date and Name of Person Making Change.

Notes Ck'd by	Survey of	F. B. PG.
Map No.	Tape Std	
Office Work	Surveyed by	
Checked	Notes R. J. BITTEL Date 3-73	
Date	Indexed I. M. PALMER MAR 28 1973	

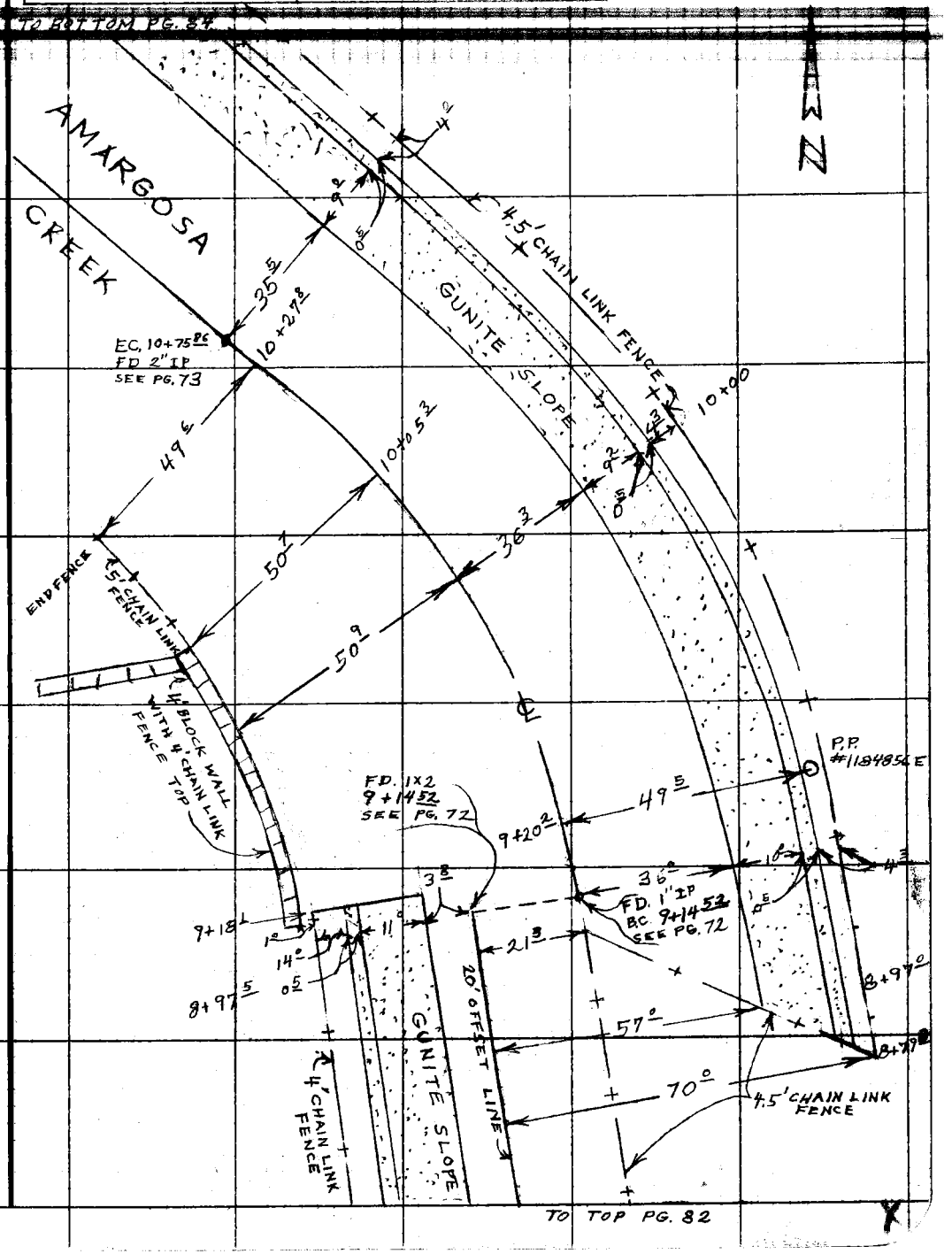

Note: Any Additions or Changes on This Sheet Must be Made or Circled in Red Ink With Date and Name of Person Making Change.

Do not extend this side of this line.

PLEASE RETURN TO
COUNTY OF LOS ANGELES
DEPARTMENT OF COUNTY ENGINEER
403 LOS ANGELES COUNTY ENGINEERING BLDG.

76F309S CE#310 3-69

F. B. 3474 PG. 84

TO BOTTOM PG. 85

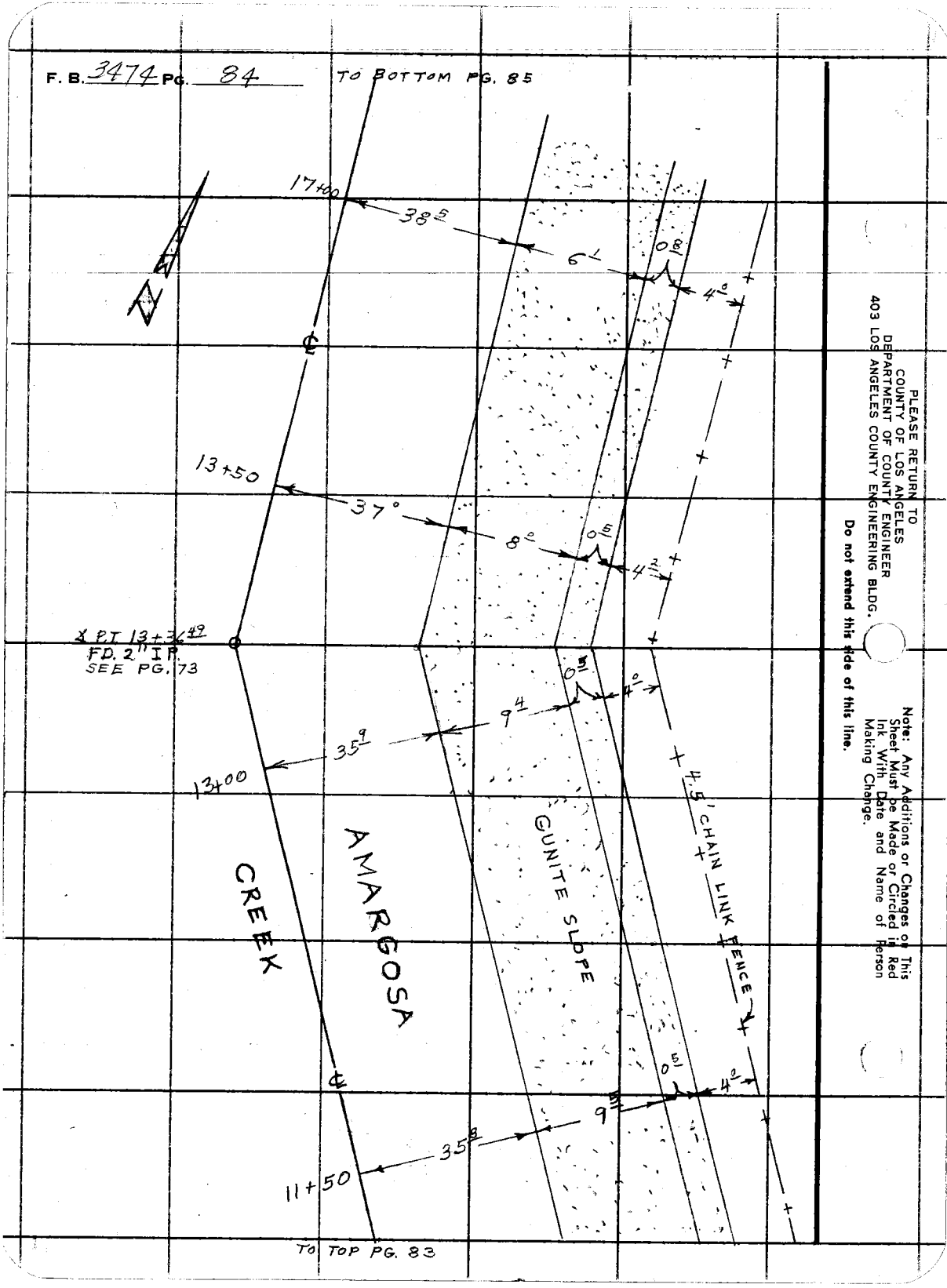

TO TOP PG. 83

PLEASE RETURN TO
COUNTY OF LOS ANGELES
DEPARTMENT OF COUNTY ENGINEER
403 LOS ANGELES COUNTY ENGINEERING BLDG.

Do not extend this tide of this line.

Note: Any Additions or Changes on This Sheet Must be Made or Circled in Red Ink With Date and Name of Person Making Change.

Notes Ck'd by
Map No.
Office Work
Checked
Date

Survey of
Tape Std
Surveyed by
Notes R.J. BITTEL Date 3-73
Index T.M. PALMER MAR 28 1973

F. B. PG.

Note: Any Additions or Changes on This Sheet Must be Made or Circled in Red Ink With Date and Name of Person Making Change.
Do not extend this side of this line.

PLEASE RETURN TO
COUNTY OF LOS ANGELES
DEPARTMENT OF COUNTY ENGINEER
403 LOS ANGELES COUNTY ENGINEERING BLDG.

76F309S CE#310 3-69

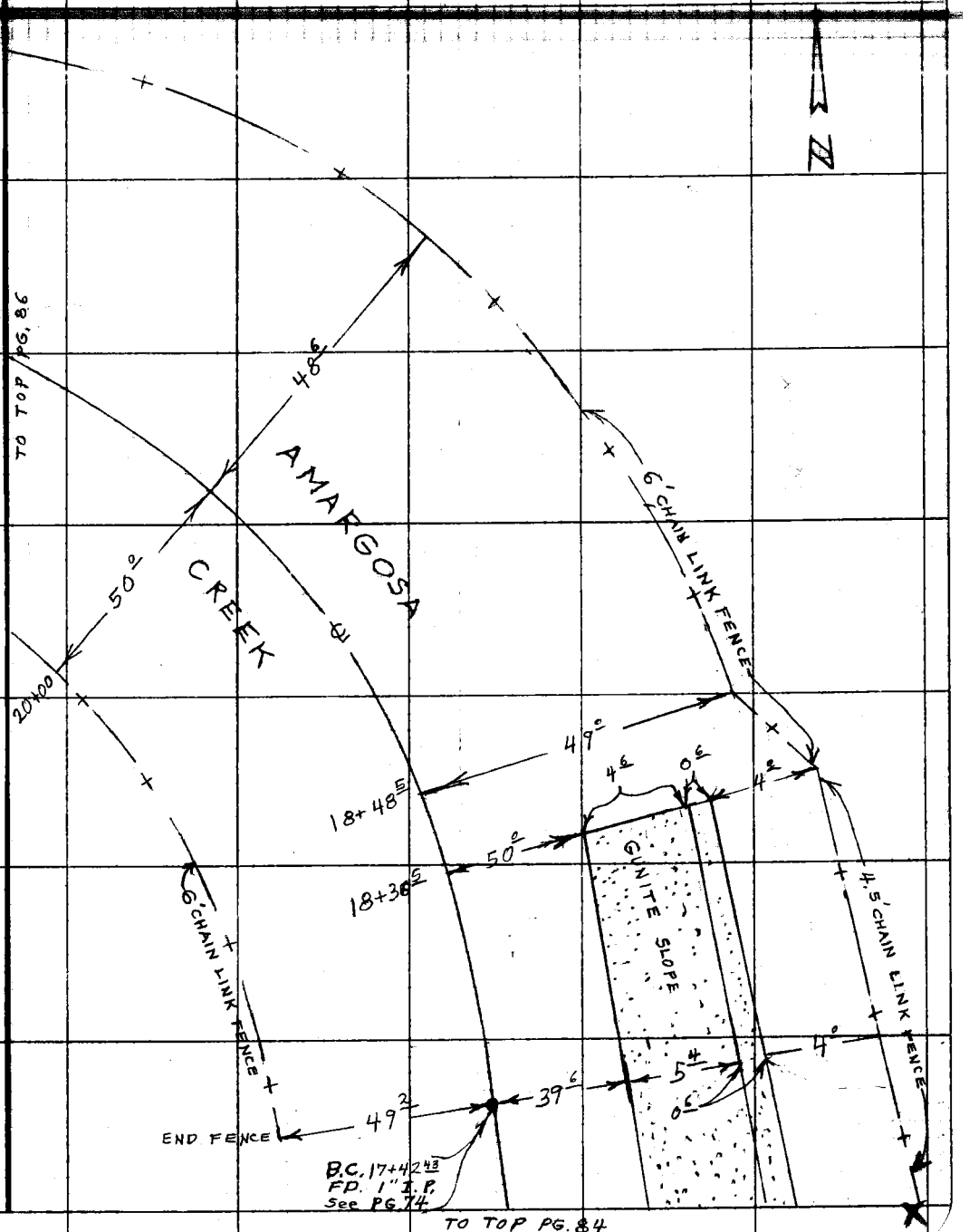

F. B. 3474 PG. 86

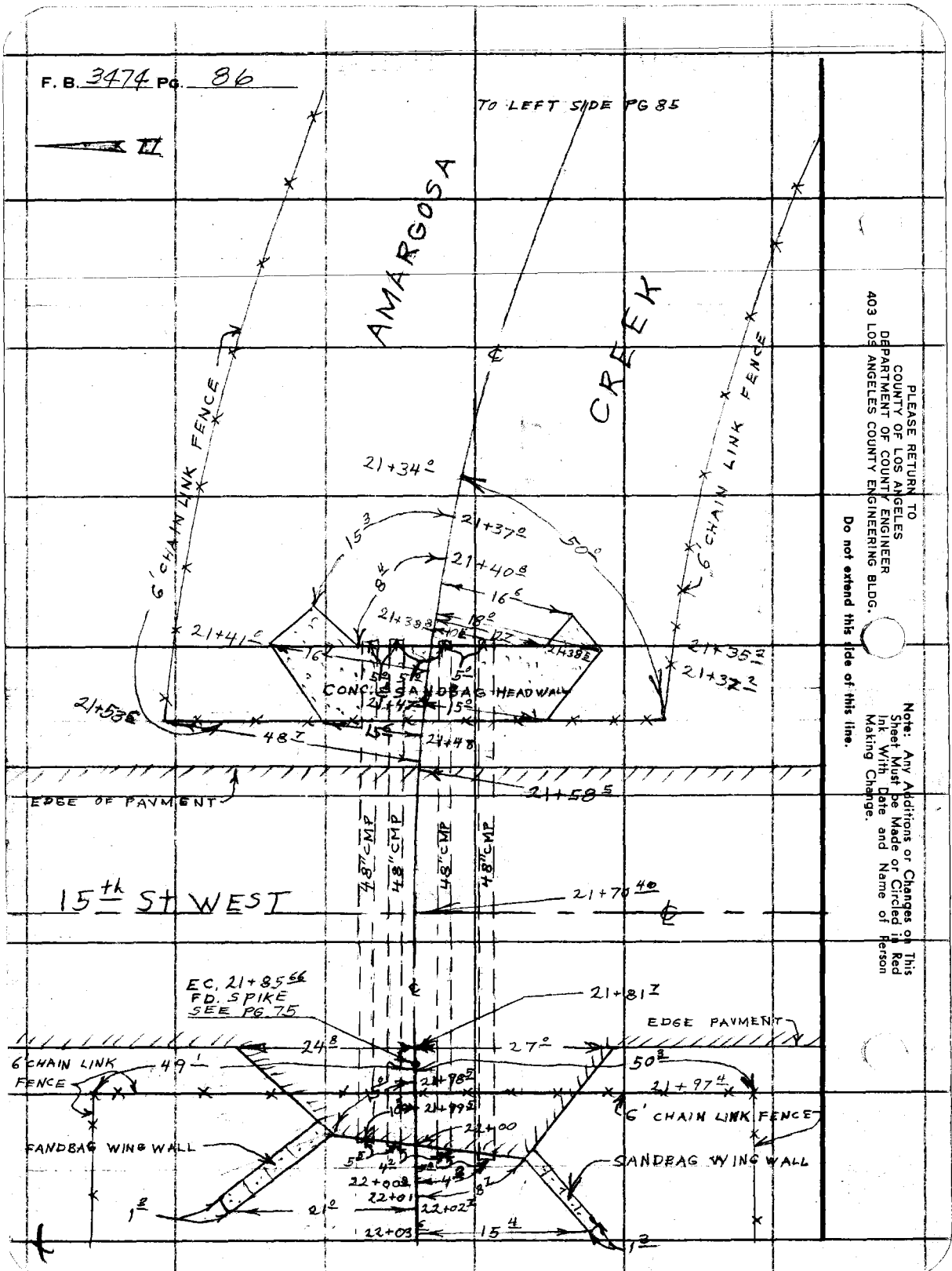

PLEASE RETURN TO
COUNTY OF LOS ANGELES
DEPARTMENT OF COUNTY ENGINEER
403 LOS ANGELES COUNTY ENGINEERING BLDG.

Do not extend this side of this line.

Note: Any Additions or Changes on This Sheet Must be Made or Circled in Red Ink With Date and Name of Person Making Change.

F. B. PG.

Profile No. Notes Red Plotted Job No. Division No.
Date Date Survey of
X-Sec. No. Notes Checked Survey by Notes Date
Date Date Map No. Indexed Date

APR 9 1973 MAR 28 1973

AMARGOSA CREEK

BENCH LEVELS

STATION	B. S.	H. I.	F. S.	ELEV.

NOTE: ANY ADDITIONS OR CHANGES ON THIS SHEET MUST BE MADE OR CIRCLED IN RED INK, WITH DATE AND NAME OF PERSON MAKING CHANGE.

PLEASE RETURN TO
LOS ANGELES COUNTY ENGINEER
403 Los Angeles County Engineering Bldg.

Do not extend notes this side of this line.

76-L-298 CE 307 5-66

76-L-298 CE 307 5-66

PLEASE RETURN TO
LOS ANGELES COUNTY ENGINEER
403 LOS ANGELES COUNTY ENGINEERING BLDG.

NOTE: ANY ADDITIONS OR CHANGES ON THIS SHEET MUST BE MADE OR CIRCLED IN RED INK, WITH DATE AND NAME OF PERSON MAKING CHANGE.

Do not extend notes this side of this line.

STATION	B. S.	H. I.	F. S.	ELEV.	
B.M. #105-6	3.499	2408.016		2404.517	B.M. #105-6 1972 ADJ. EL. = 2404.517 F.B. 2417-148 IN LANCASTER AT AVE. K & 10TH ST. W. 41.5 FT. N. & 168 FT. W. OF ℄ INT. 15 FT. N. OF THE N. CURB. A C.E. BRASS CAP B.M. STAMPED "B.M. 105-6 1958 R.E. 5869" SET IN TOP OF A 12" SPIKE POST, FLUSH WITH THE TOP OF THE CURB.
T. P.	3,458	2405,386	6,088	2401,928	
T. P.	3.552	2402,988	5,950	2399,436	
T. P.	4,249	2401,484	5,753	2397,235	
T. P.	3,377	2399,256	5,605	2395,879	
SET T.B.M. #1	5.374	2399,752	4,878	2394,378	T.B.M. #1 EL. = 2394.38 F.B. 3474-83 AT ℄ INT. OF AVE. K & 20' OFFSET LINE OF AMARGOSA CREEK. A S.W.&T. FLUSH IN PAVMENT.
T. P.	3,015	2399,375	3,392	2396,360	
T. P.	0,531	2395,827	4,079	2395,296	
T. P.	4,421	2395,802	4,446	2391,381	
T. P.	2,984	2392,774	6,012	2389,790	
T. P.	1,902	2390,807	3,869	2388,905	
T. P.	1,059	2385,706	6,160	2384,647	
T. P.	3,380	2382,995	6,091	2379,615	
SET T.B.M. #2	5,995	2382,798	6,192	2376,803	T.B.M. #2 EL. = 2376.80 F.B. 3474-88 AT ℄ INT. OF 15TH ST. W. & NORTH TRACT LINE OF TRACT #26897. A S.W.T. FLUSH WITH PAVEMENT. (15.26 FT. EAST OF E.C. OF ℄ OF AMARGOSA CREEK)
T. P.	6,210	2386,581	2,427	2380,371	

F. B. 3474 Pg. 88 Job No. 2018.59 Division No. Notes Red Plotted Profile
Survey of AMARGOSA CREEK Date Date No.
Survey by [illegible] Notes R.J. BITTEL Notes Chk'd. J.F. McMILLAN Checked X-Sec.
Indexed T. M. PALMERI Date MAR 28 1973 Date APR 9 1973 Date No.

76-L-298 CE 307 5-66

PLEASE RETURN TO
LOS ANGELES COUNTY ENGINEER
403 LOS ANGELES COUNTY ENGINEERING BLDG.

NOTE: ANY ADDITIONS OR CHANGES ON THIS SHEET MUST BE MADE OR CIRCLED IN RED INK, WITH DATE AND NAME OF PERSON MAKING CHANGE.

Do not extend notes this side of this line.

STATION	B. S.	H. I.	F. S.	ELEV.		
T. P.	6.139	2388.873	3.847	2382.734		
T. P.	5.661	2391.552	2.982	2385.891		
T. P.	5.409	2393.279	3.682	2387.870		
T. P.	5.951	2397.490	1.740	2391.539		
FD. BM # 105-5			6.128	2391.362	B.M. # 105-5 1972 ADJ. EL = 2391.370 F.S. 2417 IN LANCASTER AT THE CENTERLINE INTERSECTION OF [illegible] AND 15th STREET W. A PRECAST MONUMENT SET [illegible] INCHES BELOW THE SURFACE UNDER A CAST IRON COVER. THIS B.M. IS MARKED "1/4 SEC. COR. [illegible] T7N R12W."	

Profile Notes Red ____ Plotted ____ Job No. 0016.57 Division No. ____ F. B. [illegible] Pg. [illegible]
No. ____ Date ____ Date ____ Survey of [illegible] CREEK
X-Sec. Notes Chk'd. J. F. McMILLAN Survey by MENDONCA Notes [illegible] Date [illegible]
No. ____ Date ____ Date APR 9 1973 Map No. ____ Indexed T. M. PALMERI Date MAR 28 1973

F. B. 3474 Pg. 90 Job No.____ Division No.____ Notes Red____ Plotted____ Profile

Survey of____ Date____ Date____ No.____

Survey by____ Notes____ Notes Chk'd.____ Checked____ X-Sec.

Indexed____ Date____ Date____ Date____ No.____

STATION	B. S.	H. I.	F. S.	ELEV.	

76-L-298 CE 307 5-66

PLEASE RETURN TO
LOS ANGELES COUNTY ENGINEER
403 Los Angeles County Engineering Bldg.

Do not extend notes this side of this line.

NOTE: ANY ADDITIONS OR CHANGES ON THIS SHEET MUST BE MADE OR CIRCLED IN RED INK, WITH DATE AND NAME OF PERSON MAKING CHANGE.

F. B. 2174 PG. 21

Profile No. ____ Notes Red ____ Plotted ____ Job No. ____ Division No. ____
Date ____ Date ____ Survey of AMARGOSA CREEK

X-Sec. No. ____ Notes Chk'd. ____ Checked ____ Survey by [illegible] Notes [illegible] Date ____
Date ____ Date ____ Map No. ____ Indexed T. M. PALMERI Date MAR 28 1973

AMARGOSA CREEK

CROSS-SECTIONS

MENDENHALL
VAN NESS
RITTER
BITTEL

STATION	B. S.	H. I.	F. S.	ELEV.

NOTE: ANY ADDITIONS OR CHANGES ON THIS SHEET MUST BE MADE OR CIRCLED IN RED INK, WITH DATE AND NAME OF PERSON MAKING CHANGE.

PLEASE RETURN TO
LOS ANGELES COUNTY ENGINEER
403 Los Angeles County Engineering Bldg.

Do not extend notes this side of this line.

76-L-298 CE 307 5-66

76-L-298 CE 307 5-66

PLEASE RETURN TO
LOS ANGELES COUNTY ENGINEER
403 LOS ANGELES COUNTY ENGINEERING BLDG.

NOTE: ANY ADDITIONS OR CHANGES ON THIS SHEET MUST BE MADE OR CIRCLED IN RED INK, WITH DATE AND NAME OF PERSON MAKING CHANGE.

Do not extend notes this side of this line.

F.B. 3474 Pg. 72 | Job No. 0018.59 | Division No. | Notes Red | Plotted | Profile
Survey of FINE GRADING SHEET | Date | Date | No.
Survey by MEADOWS & Notes K.P. BITTEL | Notes Chk'd. | Checked | X-Sec.
Indexed by M. PALMERI | Date MAR 28 1973 | Date | Date | No.

STATION	B. S.	H. I.	F. S.	ELEV.	LEFT OR WEST ℄	RIGHT OR EAST
T.B.M. #1				2394.38	T.B.M. #1 EL = 2394.378 F.B. 3474-88 AT E INT. OF AVE. K & 20' OFFSET LINE OF AMARGOSA CREEK. A. S.W. FT. FLUSH IN PAVMENT.	
0+50				89.7	℄	
"				89.7		3' Bottom of Break
"				92.0		5' Top of Break
"				92.9		8' Bottom of Break
"				95.5		12' Top of Break
"				95.8		50'
"				90.8	8' Bottom of Break	
"				91.9	16' Top of Break	
"				95.2	50'	
0+67.2				88.0		℄ OF 20' OFFSET
"				88.6		4' Bottom
"				95.2		4' Top
"				95.1		25' Top of Berm
"				94.2		35' Flow Line
0+72.7				88.4	℄	
"				88.3	9' Bottom	
"				95.9	9' Top	
"				95.3	30'	
0+73.2				2388.1		℄

76-L-298 CE 307 5-66

PLEASE RETURN TO
LOS ANGELES COUNTY ENGINEER
403 LOS ANGELES COUNTY ENGINEERING BLDG.

NOTE: ANY ADDITIONS OR CHANGES ON THIS SHEET MUST BE MADE OR CIRCLED IN RED INK, WITH DATE AND NAME OF PERSON MAKING CHANGE.

Do not extend notes this side of this line.

STATION	B. S.	H. I.	F. S.	ELEV.	LEFT OR WEST	℄ 20' OFFSET	RIGHT OR EAST
0+73.2				2388.2			6' Bottom
"				95.2			6' Top
"				95.2			9' Edge [illegible]
"				93.9			30' Flow [illegible]
0+75.2				88.0		℄	
"				88.1			6' Bottom
"				93.8			6' Top
0+76				87.7		℄	
"				87.8	4.4 Bottom		
"				95.9	4.4 Top		
0+77.5				87.5		℄	
"				87.6	4.4 Bottom		
"				94.0	4.4 Top		
0+78.8				87.8		℄	
				88.1			7' Bottom
				93.8			7' Top
0+78.7				87.4			4' Culvert Invert
0+79.7				87.6	0.8 Culvert Invert		
0+81.5				87.6	4.4 Bottom		
"				93.9	4.4 Top		
"				2395.0	30'		

Profile Notes Red ____ Plotted ____ Job No. 0018.59 Division No. ____
No. ____ Date ____ Date ____ Survey of [illegible]
X-Sec. Notes Chk'd. ____ Checked ____ Survey by MENDONCA Notes [illegible] Date [illegible]
No. ____ Date ____ Date ____ Map No. ____ Indexed ____ Date ____

T. M. PALMERI MAR 28 1973

F. B. ____ PG. ____

76-L-298 CE 307 5-66

PLEASE RETURN TO
LOS ANGELES COUNTY ENGINEER
403 Los Angeles County Engineering Bldg.

NOTE: ANY ADDITIONS OR CHANGES ON THIS SHEET MUST BE MADE OR CIRCLED IN RED INK, WITH DATE AND NAME OF PERSON MAKING CHANGE.

Do not extend notes this side of this line.

F.B. 3474 Pg. 74 — Job No. 9018.59 — Division No. — Notes Red — Plotted — Profile
Survey of AMARGOSA CREEK — Date — Date — No. — X-Sec.
Survey by MENDONCA Notes R. J. BITEL — Notes Chk'd. — Checked — No.
Indexed T. M. PALMER Date MAR 28 1973 — Date — Date

STATION	B. S.	H. I.	F. S.	ELEV.	LEFT OR WEST	℄ 20' OFFSET RIGHT OR EAST
0+80.4				2394.0		℄
"				94.53		25' Edge Pavment
"				95.0		45' ℄ AVE. K.
0+95				94.51		℄ Edge Pavement
"				94.2	25' Flow Line	
"				94.7	40'	
1+07.23				94.38		℄ + ℄ AVE K
"				94.48		65' Flow Line
"				95.6		68' Top Berm
"				94.75	35' Edge Pavment	
"				94.3	60' Flow line	
1+32.5				93.70		17.5 Edge Pavment
"				93.94		20.5 Flow line
"				94.79		28' Top Berm
1+37.1				93.59		℄ + Edge Pavment
1+41.1				93.88	15.2 Edge Pavment	
"				94.30	30'	
1+44.3				94.50		19.2 Top Conc.
1+45.2				94.17	30' Edge Pavment	
1+50				93.13		℄ + Top Conc.
1+53.5				1386.52		12.0 Beginning of Bottom Bk.

76-L-298 CE 307 5-66

PLEASE RETURN TO
LOS ANGELES COUNTY ENGINEER
403 Los Angeles County Engineering Bldg.

NOTE: ANY ADDITIONS OR CHANGES ON THIS SHEET MUST BE MADE OR CIRCLED IN RED INK, WITH DATE AND NAME OF PERSON MAKING CHANGE.

Do not extend notes this side of this line.

STATION	B. S.	H. I.	F. S.	ELEV.	LEFT OR WEST	℄ 20' OFFSET	RIGHT OR EAST
1+53.5				2393.84			Top of Concrete
"				94.34			Fence
1+56.6				86.36		℄	Beginning of Bottom
1+58.0				86.48	7.6 Beginning of Bottom		
1+59.0				86.40			3.0 Invert of Last C.M.
1+60.0				86.41	1.5 Invert of West Culvert		
1+61.0				93.58	15.7 Top of Concrete		
1+63.0				94.27	30' Corner of Fence		
1+70				86.18		℄	
"				86.14			6.5 Bottom
"				93.36			17.2 Top
"				93.7			19.2 Fence
"				86.21	5' Bottom		
"				93.42	15' Top		
"				93.9	31' Fence		
1+73.7				86.05		℄	End of Concrete Bottom
1+73.8				85.7		℄	Beginning of Dirt Bottom
2-00				86.0		℄	
				85.8			7.5 Bottom
				93.0			18.0 Top
"				2393.2			20.3 Fence

Profile Notes Red _____ Plotted _____ Job No. _____ Division No. _____
No. _____ Date _____ Date _____ Survey of AMARGOSA CREEK
X-Sec. Notes Chk'd. _____ Checked _____ Survey by L.M. PALMERI Notes L.M. PALMERI Date MAR 28 1975
No. _____ Date _____ Date _____ Map No. _____ Indexed _____ Date _____

F. B. _____ Pg. _____

76-L-298 CE 307 5-66

PLEASE RETURN TO
LOS ANGELES COUNTY ENGINEER
403 Los Angeles County Engineering Bldg.

NOTE: ANY ADDITIONS OR CHANGES ON THIS SHEET MUST BE MADE OR CIRCLED IN RED INK, WITH DATE AND NAME OF PERSON MAKING CHANGE.

F.B. 3474 Pg. 96 | Job No. 2018.59 Division No. Notes Red Plotted Profile
Survey of AMARGOSA CREEK Date Date No. X-Sec.
Survey by MENDONCA Notes K.J. BITTEL Notes Chk'd. Checked
Indexed M. PALMERI Date MAR 28 1973 Date Date No.

Do not extend notes this side of this line.

STATION	B. S.	H. I.	F. S.	ELEV.	LEFT OR WEST	℄ 20' OFFSET	RIGHT OR EAST
2+00				2385 9	4 Bottom		
"				93 26	16 Top		
"				93 6	30 Fence		
2+50				845		℄	
"				856			8 Bottom
"				92 8			19 Top
"				93 0			21 Fence
"				85 4	3 Bottom		
"				92. 86	15 Top		
"				94 0	29 Fence		
2+80				91 95			20 Invert Culvert
3+00				84 7		℄	
"				85 1			7 Bottom
"				92 2			20 Top
"				92 3			21 Fence
"				85 2	4 Bottom		
"				92 52	15 Top		
"				93 4	30 Fence		
3+50				84 5		℄	
"				85 3			10 Bottom
"				2392 0			19 Top

76-L-298 CE 307 5-66

PLEASE RETURN TO
LOS ANGELES COUNTY ENGINEER
403 LOS ANGELES COUNTY ENGINEERING BLDG.

NOTE: ANY ADDITIONS OR CHANGES ON THIS SHEET MUST BE MADE OR CIRCLED IN RED INK, WITH DATE AND NAME OF PERSON MAKING CHANGE.

Do not extend notes this side of this line.

STATION	B. S.	H. I.	F. S.	ELEV.	LEFT OR WEST 20' OFFSET	RIGHT OR EAST
3+50				23 92 4		21^{6} Fence
"				85 0	4^{2} Bottom	
"				92 30	15^{5} Top	
"				92 6	30' Fence	
4+00				84 4	℄	
"				85 1		10^{5} Bottom
"				92 4		21^{5} Top
"				92 6		22^{5} Fence
"				85 0	4^{2} Bottom	
"				91 92	15^{4} Top	
"				92 6	29^{8} Fence	
4+50				84 0	℄	
"				84 5		8^{0} Bottom
"				91 0		20^{4} Top
"				91 3		22^{4} Fence
"				84 7	4^{0} Bottom	
"				91 63	15^{4} Top	
"				91 7	29^{7} Fence	
5+00				83 7	℄	
"				84 5		10 Bottom
"				23 90 7		20^{7} Top

Profile Notes Red ____ Plotted ____ Job No. ____ Division No. ____
No. ____ Date ____ Date ____ Survey of AMERGOTA CREEK
X-Sec. Notes Chk'd. ____ Checked ____ Survey by MENDONCA Notes BILLELL Date ____
No. ____ Date ____ Date ____ Map No. ____ Indexed M. PAL Date MAR 28 1973

F. B. 3474 PG.

76-L-298 CE 307 5-66

PLEASE RETURN TO
LOS ANGELES COUNTY ENGINEER
403 LOS ANGELES COUNTY ENGINEERING BLDG.

NOTE: ANY ADDITIONS OR CHANGES ON THIS SHEET MUST BE MADE OR CIRCLED IN RED INK, WITH DATE AND NAME OF PERSON MAKING CHANGE.

F. B. 3474 PG. 98 | Job No. 0018.59 Division No. Notes Red Plotted Profile
Survey of AMARGOSA CREEK Date No. X-Sec.
Survey by MENDONCA Notes R. J. BITTEL Notes Chk'd. Checked No.
Indexed T. M. PALMER Date MAR 28 1973 Date Date

Do not extend notes this side of this line.

STATION	B. S.	H. I.	F. S.	ELEV.	LEFT OR WEST	℄ 20' OFFSET	RIGHT OR EAST
5+00				2097.11			22.5 Fence
"				89.3			4.0 Bottom
"				91.20			15.4 Top
"				91.7			29.8 Fence
5+38.8				89.88			20.6 CULVERT INVERT
5+50				83.5		℄	
"				84.0			12.0 Bottom
"				90.7			21.1 Top
"				90.6			22.4 Fence
"				83.3			3.5 Bottom
"				90.81			15.4 Top
"				91.2			29.6 Fence
6+00				83.1		℄	
"				83.5			8.2 Bottom
"				90.2			20.0 Top
"				91.5			22.5 Fence
"				83.4			3.5 Bottom
"				90.47			15.6 Top
"				90.9			30.0 Fence
6+50				82.9		℄	
"				2383.4			8.5 Bottom

76-L-298 CE 307 5-66

PLEASE RETURN TO
LOS ANGELES COUNTY ENGINEER
403 Los Angeles County Engineering Bldg.

NOTE: ANY ADDITIONS OR CHANGES ON THIS SHEET MUST BE MADE OR CIRCLED IN RED INK, WITH DATE AND NAME OF PERSON MAKING CHANGE.

Do not extend notes this side of this line.

Profile Notes Red____ Plotted____ Job No.____ Division No.____
X-Sec. Notes Chk'd.____ Checked____ Survey by KENNEDY & PALMER Notes by LEE Date____
No.____ Date____ Date____ Survey of AMARGOSA CREEK
No.____ Date____ Date____ Map No.____ Indexed____ Date MAR 29 1977

F. B. [illegible] Pg. [illegible]

STATION	B. S.	H. I.	F. S.	ELEV.	LEFT OR WEST	℄ 20' OFFSET	RIGHT OR EAST
6+50				2389 7			23^{B} Top
"				89 1			23^{2} Fence
"				83 2	3^{E} Bottom		
"				99 13	15^{6} Top		
"				90 6	30^{0} Fence		
6+60				86 28	9^{3} Culvert Invert		
6+95				89 9			23^{9} End Blo[illegible]
7+00				82 2		℄	
"				83 2			10^{2} Bottom
"				88 6			20^{2} Top + Fence
"				82 5	3^{0} Bottom		
"				87 85	15^{6} Top		
"				90 2	30^{0} Fence		
7+02				88 14			20^{2} Culvert I[illegible]
7+50				81 8		℄	
"				83 1			10^{2} Bottom
"				89 0			20^{E} Top - Fen[illegible]
"				81 [illegible]	3^{E} Bottom		
"				89 43	14^{2} Top		
"				90 00	30^{E} Fence		
9+22				2381 3		℄	

76-L-298 CE 307 5-66

PLEASE RETURN TO
LOS ANGELES COUNTY ENGINEER
403 LOS ANGELES COUNTY ENGINEERING BLDG.

NOTE: ANY ADDITIONS OR CHANGES ON THIS SHEET MUST BE MADE OR CIRCLED IN RED INK, WITH DATE AND NAME OF PERSON MAKING CHANGE.

F. B. 3474 PG. 100 | Job No. 0018.59 Division No. Notes Red Plotted Profile
Survey of AMARGOSA CREEK Date Date No.
Survey by MENDONCA Notes R. J. BITTEL Notes Chk'd. Checked X-Sec.
Indexed T. M. PALMER Date MAR 28 1973 Date Date No.

Do not extend notes this side of this line.

STATION	B. S.	H. I.	F. S.	ELEV.	LEFT OR WEST	20' OFFSET	RIGHT OR EAST
8+00				2382.2			8[1] Bottom
"				87.7			20[5] Top + Fence
"				82.0	4[0] Bottom		
"				89.02	14[3] Top		
"				89.4	30[1] Fence		
8+50				81.0			
"				82.5			11[0] Bottom
"				88.3			20[6] Top + Fence
"				81.4	4[0] Bottom		
"				88.70	15[0] Top		
"				89.1	29[7] Fence		
8+79[8]				89.1			70[0] Fence Corner
8+82[0]				89.10			67[2] Top + Beginning Gunite
8+97[0]				83.2			57[0] Bottom + Beginning Gunite
8+97[5]				87.5			21[3] Fence Corner
						20' OFFSET	
						TRUE ℄	
9+14 [52/50]				82.3			
"				82.7			36[0] Bottom
"				88.30			46[0] Top
"				2383.6			50[8] Fence

76-L-298 CE 307 5-66

PLEASE RETURN TO
LOS ANGELES COUNTY ENGINEER
403 LOS ANGELES COUNTY ENGINEERING BLDG.

NOTE: ANY ADDITIONS OR CHANGES ON THIS SHEET MUST BE MADE OR CIRCLED IN RED INK, WITH DATE AND NAME OF PERSON MAKING CHANGE.

Do not extend notes this side of this line.

STATION	B. S.	H. I.	F. S.	ELEV.	LEFT OR WEST	℄	RIGHT OR EAST
9+14 52 B.C.				23810	23 8 Bottom		
"				8839	34 8 Top		
"				890	49 3 Fence		
9+50				813		℄	
"				826			36 1 Bottom
"				882			45 6 Top
"				885			50 4 Fence
"				818	30 2 Bottom		
"				864	41 6 Top		
"				877	50 1 Fence		
10+00				809		℄	
"				879			36 3 Bottom
"				8766			45 5 Top
"				825			50 3 Fence
"				818	25 7 Bottom		
"				877	46 4 Top		
"				876	50 9 Fence		
10+05 3				808		℄	
"				877	50 7 End Wall		
10+50				805		℄	
"				23821			35 7 Bottom

Profile Notes Red ____ Plotted ____ Job No. 0018-57 Division No. ____
No. ____ Date ____ Date ____ Survey of AMARGOSA CREEK
X-Sec. Notes Chk'd. ____ Checked ____ Survey by MENDONCA Notes BITTEL Date 3-17
No. ____ Date ____ Date ____ Map No. ____ Indexed M. PALMERI Date MAR 29 1973

F. B. 3474 PG. 11

76-L-298 CE 307 5-66

PLEASE RETURN TO
LOS ANGELES COUNTY ENGINEER
403 Los Angeles County Engineering Bldg.

NOTE: ANY ADDITIONS OR CHANGES ON THIS SHEET MUST BE MADE OR CIRCLED IN RED INK, WITH DATE AND NAME OF PERSON MAKING CHANGE.

Do not extend notes this side of this line.

F. B. 3474 Pg. 102 | Job No. 0018.59 Division No. Notes Red Plotted Profile
Survey of AMARGOSA CREEK Date Date No.
Survey by MENDONCA Notes R. J. BITTEL Notes Chk'd. Checked X-Sec.
Indexed M. PALMER Date MAR 28 1973 Date Date No.

STATION	B. S.	H. I.	F. S.	ELEV.	LEFT OR WEST	℄	RIGHT OR EAST
10+50				2387.27			44^{8} Top
"				87.6			49^{2} Fence
"				81.4	27^{0} Bottom		
"				87.8	49^{0} Top		
"				87.9	50'		
10+75 86 E.C.				80.2		℄	
"				81.1			35^{5} Bottom
"				86.95			44^{5} Top
"				87.2			49^{2} Fence
"				81.1	27^{7} Bottom		
"				88.0	48^{5} Top		
"				88.1	50'		
11+00				80.1		℄	
"				80.8			35^{6} Bottom
"				86.72			44^{9} Top
"				86.9			49^{4} Fence
"				81.6	28^{0} Bottom		
"				87.8	48^{6} Top		
"				87.8	50'		
11+50				80.5		℄	
"				238.10			35^{8} Bottom

76-L-298 CE 307 5-66

PLEASE RETURN TO
LOS ANGELES COUNTY ENGINEER
403 LOS ANGELES COUNTY ENGINEERING BLDG.

NOTE: ANY ADDITIONS OR CHANGES ON THIS SHEET MUST BE MADE OR CIRCLED IN RED INK, WITH DATE AND NAME OF PERSON MAKING CHANGE.

Do not extend notes this side of this line.

STATION	B. S.	H. I.	F. S.	ELEV.	LEFT OR WEST	℄	RIGHT OR EAST
11 + 50				23863			45^{3} Top
"				866			49^{8} Fence
"				808	27^{5} Bottom		
"				876	48^{5} Top		
"				876	50'		
12 + 00				801		℄	
"				807			35^{8} Bottom
"				8593			45^{3} Top
"				864			49^{8} Fence
"				808	28^{7} Bottom		
"				872	49^{0} Top		
"				875	50'		
12 + 50				811		℄	
"				798			35^{9} Bottom
"				8560			45^{3} Top
"				860			49^{8} Fence
"				807	30^{5} Bottom		
"				871	48^{7} Top		
"				869	50'		
13 + 00				801		℄	
"				23801			35^{9} Bottom

Profile Notes Red ____ Plotted ____ Job No. 0018,87 Division No. ____ F. B. [illegible] Pg. [illegible]
No. ____ Date ____ Date ____ Survey of AMARGOSA CREEK
X-Sec. Notes Chk'd. ____ Checked ____ Survey by MENDONCA Notes BITTEL Date 3-73
No. ____ Date ____ Date ____ Map No. ____ Indexed ____ Date MAR 2[illegible]
J. M. PALMER

76-L-298 CE 307 5-66

PLEASE RETURN TO
LOS ANGELES COUNTY ENGINEER
403 LOS ANGELES COUNTY ENGINEERING BLDG.

NOTE: ANY ADDITIONS OR CHANGES ON THIS SHEET MUST BE MADE OR CIRCLED IN RED INK, WITH DATE AND NAME OF PERSON MAKING CHANGE.

Do not extend notes this side of this line.

F. B. 3474 Pg. 104 | Job No. 0018.57 | Division No. | Notes Red | Plotted | Profile
Survey of AMARGOSA CREEK | Date | Date | No.
Survey by MENDONCA, Notes R. J. BITTEL | Notes Chk'd. | Checked | X-Sec.
Indexed I. M. PALMERI | Date MAR 28 1973 | Date | Date | No.

STATION	B. S.	H. I.	F. S.	ELEV.	LEFT OR WEST ℄	RIGHT OR EAST
13+00				2385 11		45 3 Top
〃				85 2		49 8 Fence
〃				79 9	26 7 Bottom	
〃				86 3	45 5 Top	
〃				86 3	50'	
13+36 49 ℄ PT.				80 0	℄	
13+50				79 7	℄	
〃				79 7		37 0 Bottom
〃				84 73		45 0 Top
〃				85 1		49 7 Fence
〃				79 6	28 8 Bottom	
〃				85 6	48 5 Top	
〃				85 7	50'	
14+00				79 2	℄	
〃				79 2		37 2 Bottom
〃				84 54		44 9 Top
〃				85 0		49 6 Fence
〃				79 6	30 5 Bottom	
〃				85 5	49 2 Top	
〃				85 6	50'	
14+50				23794	℄	

76-L-298 CE 307 5-66

PLEASE RETURN TO
LOS ANGELES COUNTY ENGINEER
403 LOS ANGELES COUNTY ENGINEERING BLDG.

NOTE: ANY ADDITIONS OR CHANGES ON THIS SHEET MUST BE MADE OR CIRCLED IN RED INK, WITH DATE AND NAME OF PERSON MAKING CHANGE.

Do not extend notes this side of this line.

STATION	B. S.	H. I.	F. S.	ELEV.	LEFT OR WEST	℄	RIGHT OR EAST
14+50				2379 0			37^{4} Bottom
"				84 11			45^{3} Top
"				84 4			50^{0} Fence
"				79 6	31^{4} Bottom		
"				85 0	49^{0} Top		
"				85 1	50'		
15+00				79 3		℄	
"				79 1			37^{6} Bottom
"				83 73			45^{1} Top
"				83 9			49^{8} Fence
"				78 9	28^{5} Bottom		
"				84 6	48^{5} Top		
"				84 6	50'		
15+50				79 4		℄	
"				79 5			37^{8} Bottom
"				83 28			45^{0} Top
"				83 8			49^{6} Fence
"				78 9	30^{5} Bottom		
"				84 2	48^{5} Top		
"				84 1	50'		
16+00				2379 1		℄	

Profile Notes Red ____ Plotted ____ Job No. ____ Division No. ____
No. ____ Date ____ Date ____ Survey of AMARGOSA CREEK
X-Sec. Notes Chk'd. ____ Checked ____ Survey by MENDONCA Notes BITTEL Date ____
No. ____ Date ____ Date ____ Map No. ____ Indexed T. M. PALMERI Date MAR 28 1973

F. B. 34 PG.

76-L-298 CE 307 5-66

PLEASE RETURN TO
LOS ANGELES COUNTY ENGINEER
403 LOS ANGELES COUNTY ENGINEERING BLDG.

NOTE: ANY ADDITIONS OR CHANGES ON THIS SHEET MUST BE MADE OR CIRCLED IN RED INK, WITH DATE AND NAME OF PERSON MAKING CHANGE.

Do not extend notes this side of this line.

F. B. 3474 PG. 106 Job No. 2018.59 Division No. Notes Red Plotted Profile
Survey of AMARGOSA CREEK Date Date No.
Survey by MENDENCA Notes R.T. BITTEL Notes Chk'd. Checked X-Sec.
Indexed M. PALMERI Date MAR 28 1973 Date Date No.

STATION	B. S.	H. I.	F. S.	ELEV.	LEFT OR WEST	℄	RIGHT OR EAST
16+00				23787			37° Bottom
"				8272			45° Top
"				833			49° Fence
"				787	30° Bottom		
"				839	48° Top		
"				839	50'		
16+50				789		℄	
"				784			37° Bottom
"				8251			45° Top
"				828			50° Fence
"				780	30° Bottom		
"				836	48° Top		
"				836	50'		
17+00				786		℄	
"				781			38° Bottom
"				8220			44° Top
"				823			49° Fence
"				777	29° Bottom		
"				838	49° Top		
"				833	50'		
17+42 43 B.C.				23780		℄	

76-L-298 CE 307 5-66

PLEASE RETURN TO
LOS ANGELES COUNTY ENGINEER
403 LOS ANGELES COUNTY ENGINEERING BLDG.

NOTE: ANY ADDITIONS OR CHANGES ON THIS SHEET MUST BE MADE OR CIRCLED IN RED INK, WITH DATE AND NAME OF PERSON MAKING CHANGE.

Do not extend notes this side of this line.

STATION	B. S.	H. I.	F. S.	ELEV.	LEFT OR WEST	℄	RIGHT OR EAS
17+42 43/B.C.				23775			27.0 Bottom Dirt Bank
"				780			35.3 Top Dirt Bank
"				785			39.6 Bottom Gunite
"				8175			45.0 Top Gunite
"				819			49.6 Fence
"				772	27.1 Bottom		
"				831	49.2 Top + End Fence		
18+00				773		℄	
"				772			11.2 Bottom Dirt Bank
"				784			23.0 Top Dirt Bank
"				790			45.0 Bottom Gun
"				8127			49.1 Top Gun
"				816			5[illegible].3 Fe
"				769	25.8 Bottom		
"				824	46.5 Top		
"				827	50.0 Fence		
18+36.5				763		℄	
"				764			10.5 Bottom Dirt Bank
"				783			21.0 Top Dirt Bank
"				784			50.2 Bottom
"				238097			54.6 Top + End

Profile Notes Red ____ Plotted ____ Job No. ____ Division No. ____
No. ____ Date ____ Date ____ Survey of AMARGOSA CREEK
X-Sec. Notes Chk'd. ____ Checked ____ Survey by [illegible] Notes [illegible] Date ____
No. ____ Date ____ Date ____ Map No. ____ Indexed T. M. PALMERI Date MAR 28 1973

F. B. [illegible] PG. [illegible]

76-L-298 CE 307 5-66

PLEASE RETURN TO
LOS ANGELES COUNTY ENGINEER
403 Los Angeles County Engineering Bldg.

NOTE: ANY ADDITIONS OR CHANGES ON THIS SHEET MUST BE MADE OR CIRCLED IN RED INK, WITH DATE AND NAME OF PERSON MAKING CHANGE.

Do not extend notes this side of this line.

F. B. 3474 Pg. 108 | Job No. 001859 Division No. Notes Red Plotted Profile
Survey of AMARGOSA CREEK Date Date No.
Survey by MENDONCA Notes R. J. BITTEL Notes Chk'd. Checked X-Sec.
Indexed J. M. PALMER Date Date Date No.

STATION	B. S.	H. I.	F. S.	ELEV.	LEFT OR SOUTH ℄	RIGHT OR NORTH
18+36.5				2380.97		59.2 Fence
18+50				764	℄	
"				762		9.3 Bottom
"				780		19.6 Top
"				785		49.2 Fence
"				760	19.2 Bottom	
"				813	37.6 Top	
"				818	50.2 Fence	
19+00				752	℄	
"				755		11.1 Bottom
"				778		17.2 Top
"				778		45.5 Fence
"				752	14.6 Bottom	
"				808	29.3 Top	
"				815	50.2 Fence	
19+50				743	℄	
"				748		10.5 Bottom
"				782		19.4 Top
"				782		49.3 Fence
"				747	15.0 Bottom	
"				2381	31.5 Top	

76-L-298 CE 307 5-66

PLEASE RETURN TO
LOS ANGELES COUNTY ENGINEER
403 LOS ANGELES COUNTY ENGINEERING BLDG.

NOTE: ANY ADDITIONS OR CHANGES ON THIS SHEET MUST BE MADE OR CIRCLED IN RED INK, WITH DATE AND NAME OF PERSON MAKING CHANGE.

Do not extend notes this side of this line.

STATION	B. S.	H. I.	F. S.	ELEV.	LEFT OR SOUTH ℄ RIGHT OF NORTH
19+50				2381.6	50.2 Fence
20+00				739	℄
"				735	12.0 Bottom
"				784	22.0 Top
"				785	48.2 Fence
"				739	17.0 Bottom
"				810	33.5 Top
"				814	50.2 Fence
20+50				727	℄
"				730	12.3 Bottom
"				779	24.8 Top
"				784	43.2 Fence
"				733	20.2 Bottom
"				806	35.0 Top
"				813	50.4 Fence
21+00				723	℄
"				721	19.4 Bottom
"				799	35.5 Top
"				804	50.3 Fence
"				719	11.7 Bottom
"				2378.2	26.4 Top

Profile Notes Red Date Plotted Date Job No. Division No.
No. X-Sec. Notes Chk'd. Date Checked Date Survey of MARSOLA CREEK
No. Date Date Survey by [illegible] Notes [illegible] Date
Map No. Index T.M. PALMER Date MAR 28 1973

F. B. Pg.

76-L-298 CE 307 5-66

PLEASE RETURN TO
LOS ANGELES COUNTY ENGINEER
403 LOS ANGELES COUNTY ENGINEERING BLDG.

NOTE: ANY ADDITIONS OR CHANGES ON THIS SHEET MUST BE MADE OR CIRCLED IN RED INK, WITH DATE AND NAME OF PERSON MAKING CHANGE.

Do not extend notes this side of this line.

F. B. 3474 Pg. 110 | Job No. 08159 Division No. Notes Red Plotted Profile
Survey of AMARGOSA CREEK Date Date No.
Survey by MENDENCA Notes R. J. BITTEL Notes Chk'd. Checked X-Sec.
Indexed L. M. PALMER Date MAR 2 8 1973 Date Date No.

STATION	B. S.	H. I.	F. S.	ELEV.	LEFT OR SOUTH	℄	RIGHT OR NORTH
21+00				2378 0	49' Fence		
21+34				71 4		℄	
"				71 9			13^{2} Bottom
"				77 7			20^{4} Top
"				78 0			47^{5} Fence
"				71 6	18^{7} Bottom		
"				78 1	26^{3} Top		
"				78 3	50^{0} Fence Corner		
$21+35^{2}$				71 4		℄	
"				71 6	16^{6} Bottom		
"				74 7	16^{6} Top Headwall		
"				77 5	24^{5} Top Bank		
$21+37^{0}$				71 4		℄	
"				71 6			15^{3} Bottom
"				74 6			15^{3} Top Headwall
"				77 6			20^{3} Top Bank
$21+38^{9}$				70 28	10^{5} Culvert Invert		
$21+39^{6}$				70 19	5^{5} Culvert Invert		
$21+40^{4}$				70 04	0^{5} Culvert Invert		
$21+41^{3}$				69 97			4^{5} Culvert Invert
$21+44^{1}$				2374 4		℄	Top Headwall
$21+47^{2}$				77.3	15^{2} S. Cor Headwall		

76-L-298 CE 307 5-66

PLEASE RETURN TO
LOS ANGELES COUNTY ENGINEER
403 LOS ANGELES COUNTY ENGINEERING BLDG.

NOTE: ANY ADDITIONS OR CHANGES ON THIS SHEET MUST BE MADE OR CIRCLED IN RED INK, WITH DATE AND NAME OF PERSON MAKING CHANGE.

Do not extend notes this side of this line.

STATION	B. S.	H. I.	F. S.	ELEV.	LEFT OR SOUTH	℄ RIGHT OR NOR
21+48.2				23773		15.0 N. COR. Headw
21+51.0				772		℄
"				7771	50.0 E. Edge Pavment	
21+53.6				771		℄
"				772		48.7 Fence Corne
21+58.5				7700		℄ + E. Edge Pavment
21+60.5				7699		℄
"				7682		50.0 E. Edge Pav
21+70.40				7680		℄ (℄ 15th St W.)
"				7673		50.0 ℄ 15th St. W
"				7677		100.0 ℄ 15th St. W
"				7762	50.0 ℄ 15th St. W.	
"				7851	100.0 ℄ 15th St. W.	
21+81.7				7669		℄ + W. Edge Pav. + Begin A
"				7665		24.8 W. Edge Pav. + N.E. Co
"				7663		50.0 W. Edge Pav
"				7692	27.0 W. Edge Pav. + S.E. Cor. Spillway	
"				7739	50.0 W. Edge Pavment	
21+85.66 E.C.				7645		℄
21+97.4				7475		℄ + Fence Line
"				7541		N. Edge Spillw
"				23773		Top Bank

Profile Notes Red ____ Plotted ____ Job No. ____ Division No. ____
No. ____ Date ____ Date ____ Survey of AMARGOSA CREEK
X-Sec. Notes Chk'd. ____ Checked ____ Survey by [illegible] Notes [illegible] Date ____
No. ____ Date ____ Date ____ Map No. ____ Indexed T. M. PALMERI Date MAR 28 1973

F. B. [illegible] PG. [illegible]

76-L-298 CE 307 5-66

PLEASE RETURN TO
LOS ANGELES COUNTY ENGINEER
403 Los Angeles County Engineering Bldg.

NOTE: ANY ADDITIONS OR CHANGES ON THIS SHEET MUST BE MADE OR CIRCLED IN RED INK, WITH DATE AND NAME OF PERSON MAKING CHANGE.

Do not extend notes this side of this line.

F. B. 3474 Pg. 112 | Job No. 0018.59 Division No. Notes Red Plotted Profile
Survey of AMARGOSA CREEK Date Date No. X-Sec.
Survey by MENDOSA Notes R. J. BITTEL Notes Chk'd. Checked No.
Indexed I. M. PALMER Date MAR 28 1973 Date Date

STATION	B. S.	H. I.	F. S.	ELEV.	LEFT OR SOUTH	℄	RIGHT OR NORTH
21+97.4				2371.2			49.1 Fence Corner
"				78.01	S. Edge Spillway		
"				77.7	Top Bank		
"				78.1	50.8 Fence Corner		
21+98.5				74.53		℄	
"				75.44			15.2 N.W. Cor. Spillway
21+99.5				69.84			10.5 Culvert Invert
21+99.9				69.85			5.2 Culvert Invert
22+00				74.46		℄	+ Edge Spillway
22+00.3				70.00			0.8 Culvert Invert
22+00.8				70.25	4.2 Culvert Invert		
22+01				70.8		℄	
"				74.60	8.7 S.W. Cor. Spillway		
22+02.7				70.8		℄	
"				70.9			21.2 Bottom
"				75.2			21.2 Top Wing Wall
"				75.9			24.7 Top Bank
"				76.9			49.1 Fence
22+03.6				70.8		℄	
"				70.9	15.4 Bottom		
"				2375.5	15.4 Top Wing Wall		

76-L-298 CE 307 5-66

PLEASE RETURN TO
LOS ANGELES COUNTY ENGINEER
403 LOS ANGELES COUNTY ENGINEERING BLDG.

NOTE: ANY ADDITIONS OR CHANGES ON THIS SHEET MUST BE MADE OR CIRCLED IN RED INK, WITH DATE AND NAME OF PERSON MAKING CHANGE.

Do not extend notes this side of this line.

STATION	B. S.	H. I.	F. S.	ELEV.	LEFT OR SOUTH ℄	RIGHT OR NORTH
22 + 03 6				2377 5	20 8 Top Bank	
"				78 0	50 3 Fence	
22 + 25				70 5		℄
"				70 7		15 2 Bottom
"				76 6		26 2 Top
"				76 7		48 2 Fence
"				70 7	19 2 Bottom	
"				77 9	36 2 Top	
"				2378 3	50 9 Fence	
T. B. M. #2				2376 80	T. B. M. #2 EL = 2376.803 F.B. 3474-83 AT ℄ INT. OF 15TH ST. W. & NORTH TRACT LINE OF TRACT # 26897. A S.W.T. FLUSH WITH PAVMENT (15.26 FT. EAST OF E.C. OF ℄ OF AMARGOSA CREEK)	

Profile Notes Red ____ Plotted ____ Job No. ____ Division No. ____
No. ____ Date ____ Date ____ Survey of AMARGOSA CREEK
X-Sec. Notes Chk'd. ____ Checked ____ Survey by MENDONCA Notes BITTEL Date ____
No. ____ Date ____ Date ____ Map No. ____ Index M PALMER Date MAR 29 1972

F. B. 3474 PG. 11

76-L-298 CE 307 5-66

PLEASE RETURN TO
LOS ANGELES COUNTY ENGINEER
403 Los Angeles County Engineering Bldg.

NOTE: ANY ADDITIONS OR CHANGES ON THIS SHEET MUST BE MADE OR CIRCLED IN RED INK, WITH DATE AND NAME OF PERSON MAKING CHANGE.

Do not extend notes this side of this line.

F. B. 3474 Pg. 114
Job No. 2018.59 Division No. Notes Red Date Plotted Date Profile No.
Survey of AMARGOSA CREEK Date X-Sec. No.
Survey by MENDONCA Notes R. J. BITTEL Notes Chk'd. Date Checked Date
Indexed Date

STATION	B. S.	H. I.	F. S.	ELEV.	
ADDITIONAL ELEVATIONS ALONG SOUTH LINE OF LOT #15, TRACT #17819 FROM ℄ RIMVALE AVE. TO ℄ AMARGOSA CREEK					
T.B.M. #2				2376 80	T.B.M. #2 ELEV. = 2376.80 F.B. 3474-88
1+00				79 39	INT. OF ℄ OF RIMVALE AVE. AND SOUTH LINE PROD. OF LOT # 15.
"				78 46	28° R. GUTTER (CUL-DE-SAC)
"				79 13	28° R. Top of CURB " " "
1+13				78 52	21 8' R GUTTER (CENTER OF CURB OPENING FOR DRAIN)
1+18				78 86	GUTTER
1+18				79 55	TOP OF CURB
1+25 5				79 72	EAST EDGE CONC. WALK
1+29 5				79 82	WEST EDGE CONC. WALK
1+30 5				799	DIRT
1+60				80 2	DIRT
2+00				80 2	DIRT
2+32 0				81 1	DIRT - WEST END WALL
2+36 6				81 17	TOP GUNITE
2+40 8				78 6	BOTTOM GUNITE
2+88 8				76 4	℄ AMARGOSA CREEK
T.B.M. #2				237680	T.B.M. #2 ELEV. = 2376.80 F.B. 3474-88

Notes Ck'd by
Map No.
Office Work
Checked
Date

Survey of
JN 0018.59 Tape 794 Std 84 °F
Surveyed by
Notes Date 7-24-59

F. B. 3479 Pg. 115

JN 0018.59

15TH ST. W. & AMARGOSA CR.

PIPES ON P/L

PARTY
KING
ADAMS
TALBOT
FIELDEN

Note: Any Additions or Changes on this Sheet Must be Made or Circled in red Ink With Date and Name of Person Making Change.

Do not extend this side of this line.

PLEASE RETURN TO
COUNTY OF LOS ANGELES
DEPARTMENT OF COUNTY ENGINEER
403 LOS ANGELES COUNTY ENGINEERING BLDG.

76F3095 CE#3103-69

F. B. 3474 PG. 116

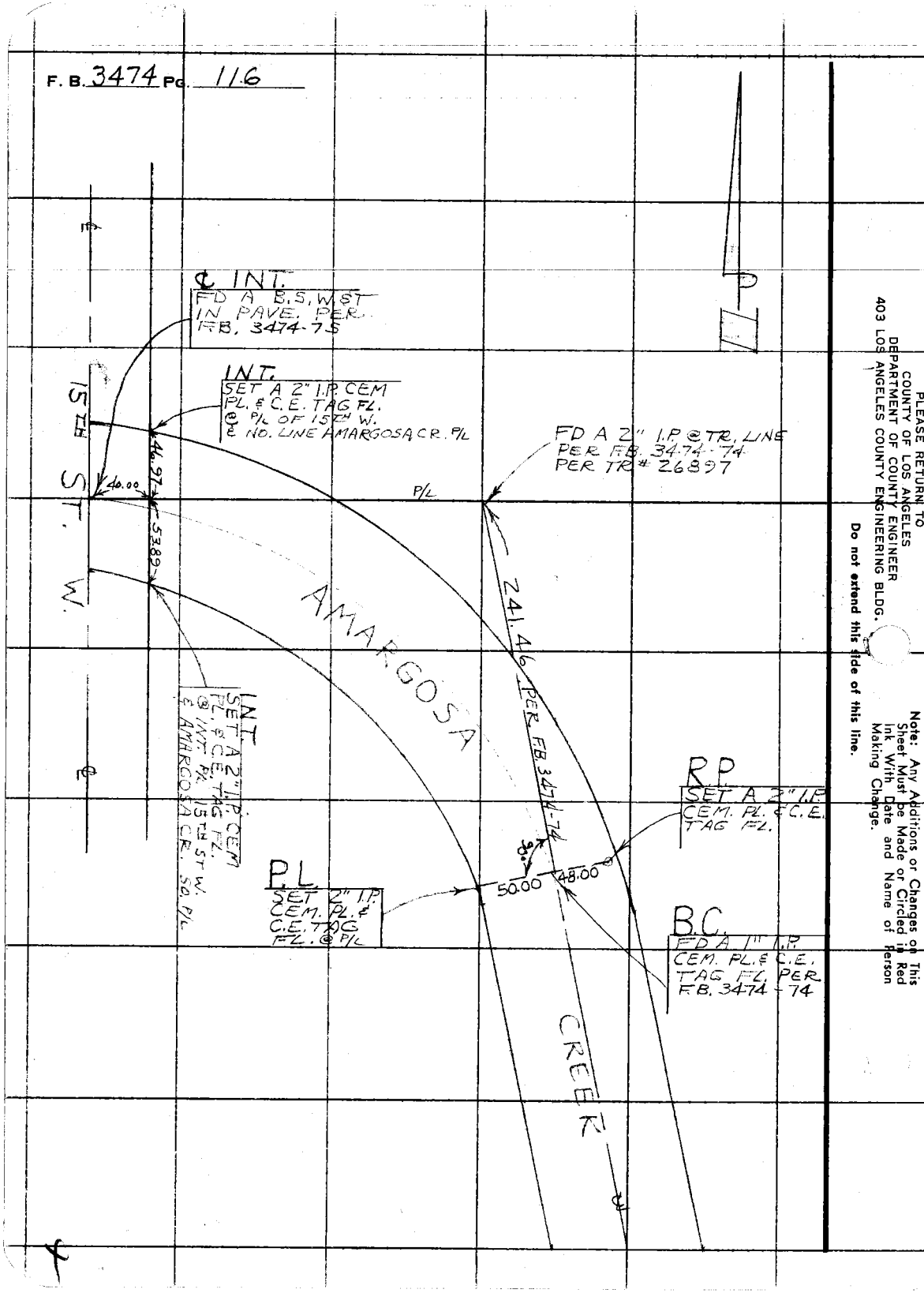

PLEASE RETURN TO
COUNTY OF LOS ANGELES
DEPARTMENT OF COUNTY ENGINEER
403 LOS ANGELES COUNTY ENGINEERING BLDG.

Do not extend this side of this line.

Note: Any Additions or Changes on This Sheet Must be Made or Circled in Red Ink With Date and Name of Person Making Change.

76-L298 CE 307 3-61

PLEASE RETURN TO
LOS ANGELES COUNTY ENGINEER
403 LOS ANGELES COUNTY ENGINEERING BLDG.

NOTE: ANY ADDITIONS OR CHANGES ON THIS SHEET MUST BE MADE OR CIRCLED IN RED INK. WITH DATE AND NAME OF PERSON MAKING CHANGE.

Do not extend notes this side of this line.

STATION	B. S.	H. I.	F. S.	ELEV.		
		1595 518				
T.P.	11592	1606 525	0585	1594933		
T.P.	11600	1617 915	0210	1606 315		
B.M. P-9	2243	1617 638	2520	1615 395	B.M. P-9 ADJ. ELEV. = 1615.406	F.B. 3471 -
T.P.	11340	1628 755	0223	1617 415		
POINT #10			853	162023	5/16" BOLT	F.B. 3471 - 12
" #11			261	162615	" "	" " "
#19			169	162707	2" I.P. & BT. SPK.	" " "
T.P.	5642	1631 786	2611	162614 4		
POINT #12			566	162613	5/16" BOLT	" "
#13			315	162864	" "	" "
#20			217	162962	2" I.P. & BT. SPK.	" "
B.M. P-11	5072	1633 112	3746	1628040	B.M. P-11 ADJ. ELEV. = 1628.065	F.B. 3471 -
POINT #24			414	162897	5/16" BOLT	F.B. 3471
" #14			482	162829	" "	" "
" #21			339	162972	2" I.P. & BT. SPK.	" "
" #25			330	162981	5/16" BOLT	" "
T.P.	7351	1635 471	4992	1628120		
POINT #15			582	162965	" "	" "
" #16			548	162999	" "	" "

Profile Notes Red Plotted Job No. 8700.16 Division No.
No. Date Date Survey of Bridge Crew Notes Checked
X-Sec. Notes Ckd. Checked Survey by LA County Notes Ckd. Date 1-29-69
No. Date Date Map No. Indexed Date

F.B. 3274 Pg. 109

76-L298 CE 307 3-61

PLEASE RETURN TO
LOS ANGELES COUNTY ENGINEER
403 LOS ANGELES COUNTY ENGINEERING BLDG.

NOTE: ANY ADDITIONS OR CHANGES ON THIS SHEET MUST BE MADE OR CIRCLED IN RED INK, WITH DATE AND NAME OF PERSON MAKING CHANGE

Do not extend notes this side of this line.

STATION	B.S.	H.I.	F.S.	ELEV.		
		1635 471				
POINT #17			504	1630 43	5/16" BOLT	F.B. 3471 - 132
" #22			472	1630 75	2" I.P. & BT. SPK.	F.B. 3471 - 132
△ P.P. #2	4662	1636 173	3960	1631 511	L.A. CO. ENGR TAG IN LEAD	F.B. 3471 - 132
POINT #23			462	1631 55	2" I.P. & BT. SPK.	F.B. 3471 — 132
" #18			556	1630 61	5/16" BOLT	" " "
T.P.	2699	1630 820	8052	1628 121		
T.P.	3400	1624 072	10 148	1620 672		
B.M. P-10	0470	1619 441	5101	1618 971	B.M. P-10 ADJ. ELEV. = 1618.989	F.B. 3471 - 19
T.P.	0712	1610 790	9363	1610 078		
T.P.	0740	1600 761	10769	1600 021		
T.P.	0865	1590 597	11 029	1589 732		
T.P.	0658	1579 823	11 432	1579 165		
T.P.	0588	1569 163	11 248	1568 575		
T.P.	0770	1559 374	10559	1558 604		
T.P.	1359	1551 062	9671	1549 703		
T.P.	1130	1541 288	10904	1540 158		
T.P.	0772	1530 630	11 430	1529 858		
△-P.P. #1	0460	1522 588	8502	1522 128	BT SPK. & W.	F.B. 3471
T.P.	0905	1511 713	11 780	1510 808		

F.B. 3274 Pg. 110
Job No. 0300.16 Division No. Notes Red Plotted Profile
Survey of PRINCESS PARK ESTATES Date Date No.
Survey by L.V. SMITH Notes L.V. SMITH Notes Chkd. Checked X-Sec.
Indexed Date Date No.

76-L298 CE 307 3-61

PLEASE RETURN TO
LOS ANGELES COUNTY ENGINEER
403 LOS ANGELES COUNTY ENGINEERING BLDG.

NOTE: ANY ADDITIONS OR CHANGES ON THIS SHEET MUST BE MADE OR CIRCLED IN RED INK, WITH DATE AND NAME OF PERSON MAKING CHANGE.

Do not extend notes this side of this line.

STATION	B. S.	H. I.	F. S.	ELEV.		
		1511 713				
T. P.	0811	1501 293	11 231	1500482		
B.M. P-#4	8203	1501 238	8258	1493035	B.M. P-4 ADJ. ELEV.:	1493.027 F.B. 34[illegible]
T. P.	11363	1511 841	0760	1500478		
T. P.	11871	1522678	1034	1510807		
T. P.	4490	1526618	0550	1522128		
B.M. P-#5			2085	1524533	B.M. P-5 ADJ. ELEV.	=1524.519 F.B. 34[illegible]
		LEVELS	FOR	POINTS	#26 & #27	SET 1-30-69
B.M. P-6	11115	1552942		1541827	UNADJ. ELEV. PG. 108	
T. P.	11972	1563141	1773	1551169		
T. P.	10320	1568933	4528	1558613		
POINT #26			394	156499		
T. P.	11565	1572355	8143	1560790		
T. P.	11015	1576332	7038	1565317		
POINT #27			352	157281		
T. P.	3745	1570415	9662	1566670		
B.M. P-7			6931	1563.484	UNADJ. ELEV. PG. 108:	1563.472

Profile Notes Red ____ Plotted ____ Job No. 0300/16 Division No. ____ F.B. 3274 PG. 111
No. ____ Date ____ Date ____ Survey of PRINCESS PARK ESTATES
~~X Sec.~~ ~~Notes Chkd.~~ ~~Checked~~ ~~Survey by~~ L.K. SMITH Notes L.K.S. Date 1-29-69
No. ____ Date ____ Date ____ Map No. ____ Indexed ____ Date ____

F.B. 3274 Pg. 112

Job No. Division No. Notes Red Plotted Profile

Survey of Date Date No.

Survey by Notes Notes Chkd. Checked X-Sec.

Indexed Date Date Date No.

STATION	B.S.	H.I.	F.S.	ELEV.	

76-L298 CE 307 3-61

PLEASE RETURN TO

LOS ANGELES COUNTY ENGINEER

403 Los Angeles County Engineering Bldg.

Do not extend notes this side of this line.

NOTE: ANY ADDITIONS OR CHANGES ON THIS SHEET MUST BE MADE OR CIRCLED IN RED INK, WITH DATE AND NAME OF PERSON MAKING CHANGE

F.B. 3274 Pg. 113

Profile No. ____ Notes Red ____ Date ____ Plotted ____ Date ____ Job No. 0300.16 Division No. ____ Survey of PRINCESS PARK ESTATES

X-Sec. No. ____ Notes Chkd ____ Date ____ Checked ____ Date ____ Survey by L.V. SMITH Notes L.V.S. Date 1-27-69 Map No. ____ Indexed ____ Date ____

LAND MOVEMENT SURVEY

PRINCESS PARK ESTATES

RERUN OF LEVELS TO CHECK FOR VERTICAL MOVEMENT OF & POINTS - E.C.'S & B.C.'S & P.I.'S. ON FRIENDLY VALLEY PKWY. FROM INTERSECTION WITH ARDALE ST. ELY. & ON OAKFLAT COURT TO Δ POINT P.P. #3

J.N. 0300.16

JAN. 29, 1969

STATION	B.S.	H.I.	F.S.	ELEV.

PARTY
L.V. SMITH
B.R. JACKSON
V.L. HUCKABY

NOTE: ANY ADDITIONS OR CHANGES ON THIS SHEET MUST BE MADE OR CIRCLED IN RED INK. WITH DATE AND NAME OF PERSON MAKING CHANGE.

Do not extend notes this side of this line.

PLEASE RETURN TO
LOS ANGELES COUNTY ENGINEER
403 Los Angeles County Engineering Bldg.

76-L298 CE 307 3-61

76-L298 CE 307 3-61

PLEASE RETURN TO
LOS ANGELES COUNTY ENGINEER
403 LOS ANGELES COUNTY ENGINEERING BLDG.

NOTE: ANY ADDITIONS OR CHANGES ON THIS SHEET MUST BE MADE OR CIRCLED IN RED INK, WITH DATE AND NAME OF PERSON MAKING CHANGE

Do not extend notes this side of this line.

F.B. 3274 Pg. 114 | Job No. 20044 | Division No. | Notes Red | Plotted | Profile
Survey of PRINCESS PARK ESTATES | Date | No. | X-Sec.
Survey by L.V. SMITH | Notes L.V. SMITH | Notes Chkd. | Checked
Indexed | Date | Date | Date | No.

STATION	B.S.	H.I.	F.S.	ELEV.		
B.M. P-9	11833	1627239		1615.406	B.M. P-9 ADJ. ELEV. = 1615.406	F.B. 3471-18
T.P.	12002	1638824	0417	1626822		
T.P.	10383	1648703	0504	1638320		
B.M. P-12	11220	1657622	2301	1646402	B.M. P-12 ADJ. ELEV. = 1646.414	F.B. 3471-
T.P.	11490	1668557	0555	1657067		
T.P.	11802	1679226	1133	1667424		
T.P.	8258	1685784	1700	1677526		
B.M. P-13	11548	1691676	5656	1680128	B.M. P-13 ADJ. ELEV = 1680.145	F.B. 3471- 20
T.P.	11149	17.01664	1161	1690515		
T.P.	11900	1711303	2261	1699403		
T.P.	7907	1717201	2009	1709294		
B.M. P-14	6591	1719568	4224	1712977	B.M. P-14 ADJ. ELEV. = 1712.993	F.B. 3471- 21
X PT # 8	6363	1719500	6431	1713137	BT. SPK. & WASHER	F.B. 3471 53
8-A	5497	1720367	4630	1714870	" " " "	" " 55
X PT # 9	5450	1720645	5172	1715195	" " " "	" " "
9-A	5375	1720982	5038	1715607	" " " "	" " 56
X PT # 10	4562	1720889	4655	1716327	" " " "	" " "
B.M. P-15	5340	1721856	4373	1716516	B.M. P-15 ADJ. ELEV. = 1716.517	F.B. 3471 - 21
X PT. # 12	5827	1723503	4180	1717676	BT. SPK. & WASHER	F.B. 3471 57
12-A	5549	1724087	4965	1718538	" " " "	" " 58

76-L298 CE 307 3-61

PLEASE RETURN TO
LOS ANGELES COUNTY ENGINEER
403 LOS ANGELES COUNTY ENGINEERING BLDG.

NOTE: ANY ADDITIONS OR CHANGES ON THIS SHEET MUST BE MADE OR CIRCLED IN RED INK. WITH DATE AND NAME OF PERSON MAKING CHANGE.

Do not extend notes this side of this line.

STATION	B. S.	H. I.	F. S.	ELEV.		
		1724 087				
△ P.P. #3	2481	1724 036	2532	1721 555	L.A.CO. ENGR. TAG F.B. 3471	58
T.P.	3942	1721 623	6355	1717 681		
10-A	5770	1722 953	4440	1717 183	BT. SPK. & WASHER " "	59
B.M. P-16	5328	1723 300	4981	1717 972	B.M. P-16 ADJ. ELEV. = 1717.969 F.B. 3471	2
11-B	5684	1723 900	5084	1718 216	BT. SPK. & WASHER F.B. 3471 -	61
11-D	8050	1727 370	4580	1719 320	" " " " " "	
✗ PT 15	6214	1727 259	6325	1721 045	2" I.P. & L.A. Co. ENGR. TAG F.B. 3471	6
B.M. P-17	3602	1722 963	7898	1719 361	B.M. P-17 ADJ. ELEV. = 1719.353 " "	2
T.P.	4051	1720 381	6633	1716 330		
B.M. P-14			7405	1712 976	B.M. P-14 ADJ. ELEV. = 1712.993 F.B. 347	1

Profile Notes Red ____ Plotted ____ Job No. 300-16 Division No. ____
No. ____ Date ____ Date ____ Survey of Princess Park Estates
~~X-Sec.~~ ~~Notes Chkd.~~ ~~Checked~~ ~~Survey by~~ L.V. Curtis Notes L.V.S. Date 1-29-69
No. ____ Date ____ Date ____ Map No. ____ Indexed ____ Date ____

F.B. 3274 PG. 115

B.B. 3274 Pg. 116

Job No. ~~Division No.~~ Notes Red Plotted Profile

Survey of Date Date No.

Survey by Notes Notes Chkd. Checked X-Sec.

Indexed Date Date Date No.

STATION	B. S.	H. I.	F. S.	ELEV.

76-L298 CE 307 3-61

PLEASE RETURN TO

LOS ANGELES COUNTY ENGINEER

403 Los Angeles County Engineering Bldg.

Do not extend notes this side of this line.

NOTE: ANY ADDITIONS OR CHANGES ON THIS SHEET MUST BE MADE OR CIRCLED IN RED INK, WITH DATE AND NAME OF PERSON MAKING CHANGE

F. B. 3474 PG. 117

Profile No. ____ Notes Red ____ Plotted ____ Job No. 0018.59 Division No. ____

Date ____ Date ____ Survey of AMARGOSA CREEK

X-Sec. No. ____ Notes Chk'd. ____ Checked ____ Survey by KING Notes [illegible] Date [illegible]

Date ____ Date ____ Map No. ____ Indexed ____ Date ____

J.N. 0018.59

15TH ST. WEST AT AMARGOSA CREEK

ELEVATIONS ON R/W PIPES

PARTY
KING
ALAMS
TALBOT
FIELDEN

STATION	B. S.	H. I.	F. S.	ELEV.

NOTE: ANY ADDITIONS OR CHANGES ON THIS SHEET MUST BE MADE OR CIRCLED IN RED INK, WITH DATE AND NAME OF PERSON MAKING CHANGE.

PLEASE RETURN TO
LOS ANGELES COUNTY ENGINEER
403 Los Angeles County Engineering Bldg.

Do not extend notes this side of this line.

76-L-298 CE 307 5-66

76-L-298 CE 307 5-66

PLEASE RETURN TO
LOS ANGELES COUNTY ENGINEER
403 LOS ANGELES COUNTY ENGINEERING BLDG.

NOTE: ANY ADDITIONS OR CHANGES ON THIS SHEET MUST BE MADE OR CIRCLED IN RED INK, WITH DATE AND NAME OF PERSON MAKING CHANGE.

Do not extend notes this side of this line.

F. B. 3474 Pg. 118 | Job No 0018.59 | Division No. | Notes Red | Plotted | Profile
Survey of AMARGOSA CREEK | Date | Date | No.
Survey by KING Notes PIERCE | Notes Chk'd. | Checked | X-Sec.
Indexed | Date | Date | No.

STATION	B. S.	H. I.	F. S.	ELEV.		
TBM # 2	3 38	2380 18		2376 80	TBM # 2 ELEV. = 2376.80 F.B. 3474 - 88 AT ℄ INT OF 15TH ST. W. & NORTH TRACT LINE OF TRACT # 26897 A S.W.T. FLUSH WITH PAVEMENT	
T. B. M	5 34	2384 39	1 13	2379 05	TBM ELEV = 2379.05 F.B. 3474 - 118 SET A BT. SPK. & TIN IN PP # 1769290E 55' ± N. OF FENCE ACROSS AMARGOSA CREEK 30' ± W. OF ℄ 15TH ST. WEST	
			6.33	2378 06	2" I.P. CEM. PL. & C.E. TAG AT INT. OF NORTH R/W LINE AMARGOSA CREEK AND EAST R/W OF 15TH ST. WEST	
			4 79	2379 60	2" I.P. CEM. PL. & C.E. TAG AT INT OF SOUTH R/W. AMARGOSA CREEK AND EAST R/W 15TH ST. WEST	
			1 16	2383 23	2" I.P. CEM. PL. & C.E. TAG ON WEST R/W OF AMARGOSA CREEK AT B.C. OF STORM DRAIN	
			2 46	2381 93	2" I.P. CEM. PL. & C.E. TAG 48.00 EAST OF ℄ AMARGOSA CREEK AT B.C. OF STORM DRAIN	
T.P.	6 73	2387 36	3 76	2380 63		
TP	5 60	2390 81	2 15	2385 21		
TP	5 47	2393 89	2 39	2388 42		
BM # 105 - 5			2 52	2391 37	B.M. # 105 - 5 1972 ADJ. ELEV = 2391.362 F.B. 2417 - 147 IN LANCASTER AT THE ℄ INT OF AVE. K, AND 15TH ST. W. A PRECAST MON. SET 36" BELOW THE SURFACE UNDER A CAST IRON COVER THIS B.M. IS MARKED "1/4 SEC. COR. 21, 28, T. 7N. R. 12W.	

Profile	Notes Red	Plotted	Job No. 6353.00	Division No.	F. B.	PG. 171
No.	Date	Date	Survey of AMARGOSA CREEK			
~~X-Sec.~~	~~Notes Chk'd.~~	~~Checked~~	~~Survey by~~ MENDONCA	~~Notes~~ BITTEL	~~Date~~ 7-20-76	
No.	Date	Date	Map No.	Indexed	Date DEC 2 2 1976	

J. N. 6353.00

AMARGOSA CREEK

CONSTRUCTION STAKING

FROM: STATION 9+14 52
TO: STATION 17+42 43

SET 1X1 STAKE & TIN ON ℄

ELEV.	
F. S.	PARTY
H. I.	MENDONCA BITTEL RITTER SIDWELL
B. S.	
STATION	

NOTE: ANY ADDITIONS OR CHANGES ON THIS SHEET MUST BE MADE OR CIRCLED IN RED INK, WITH DATE AND NAME OF PERSON MAKING CHANGE.

PLEASE RETURN TO
LOS ANGELES COUNTY ENGINEER
403 LOS ANGELES COUNTY ENGINEERING BLDG.

Do not extend notes this side of this line.

76-L-298 CE 307 8-70

76-L-298 CE 307 8-70

PLEASE RETURN TO
LOS ANGELES COUNTY ENGINEER
403 LOS ANGELES COUNTY ENGINEERING BLDG.

NOTE: ANY ADDITIONS OR CHANGES ON THIS SHEET MUST BE MADE OR CIRCLED IN RED INK, WITH DATE AND NAME OF PERSON MAKING CHANGE.

Do not extend notes this side of this line.

F.B. 3474 PG. 172

Job No. 6353.00 Division No. ____ Notes Red ____ Plotted ____ Profile ____
Survey of AMARGOSA CREEK Date ____ Date ____ No. ____
Survey by MENDONCA Notes BITTEL Notes Chk'd. ____ Checked ____ X-Sec. ____
Indexed ____ Date ____ Date ____ No. ____

STATION	B. S.	H. I.	F. S.	ELEV.				
FD. T. B. M. # 2				2376.80	T. B. M. # 2 EL. = 2376.80 F.B. 3474-88 AT ℄ INT. OF 15TH ST. W. & NORTH TRACT LINE OF TRACT # 26897, A S.W.T. FLUSH WITH PAVEMENT (15.26 FT. EAST OF E.C. OF ℄ OF AMARGOSA CREEK)			
		GRADE CHANGE PER DON OLSON 8-20-76						
		%	GRADE @ ℄ CHANNEL	CUT / FILL	%	GRADE @ ℄ CHANNEL	CUT / FILL	
9+14 52	B.C.		2381.20	JOIN		2381.25	JOIN	
9+54 88			81.08	C-0.27	2381.35	81.10	C-0.25	SET 1X1 STAKE & TIN.
9+95 24			80.96	C-0.09	81.05	80.95	C-0.10	
10+35 60			80.83	C-0.12	80.95	80.81	C-0.14	
10+75 96	E.C.	0.30%	80.71	F-0.05	80.66	80.66	GR.	
11+00			80.64	F-0.08	80.56	80.57	F-0.01	
11+50			80.49	C-0.07	80.56	80.39	C-0.17	
12+00			80.34	F-0.02	80.32	80.21	C-0.11	
12+50			80.20	C-0.06	80.26	80.02	C-0.24	
13+00			79.90	C-0.08	79.98	79.84	C-0.14	
13+36 49	3 PT.		79.67	F-0.03	79.64	79.71	F-0.07	
13+50		0.61%	79.59	C-0.20	79.79	79.66	C-0.13	
14+00			79.29	C-0.46	79.75	79.48	C-0.27	
14+50			2378.98	C-0.09	2379.07	2379.30	F-0.23	

0.366%

76-L-298 CE 307 8-70

PLEASE RETURN TO
LOS ANGELES COUNTY ENGINEER
403 LOS ANGELES COUNTY ENGINEERING BLDG.

NOTE: ANY ADDITIONS OR CHANGES ON THIS SHEET MUST BE MADE OR CIRCLED IN RED INK, WITH DATE AND NAME OF PERSON MAKING CHANGE.

GRADE CHANGE PER DON OLSON 8-20-76

Do not extend notes this side of this line.

STATION	B. S.	%	GRADE @ & CHANNEL	CUT / FILL	ELEV.	%	GRADE @ & CHANNEL	CUT / FILL
15+00			2378.68	C-0.16	2378 84			
15+50			78.37	C-0.03	78 40			
16+00		0.61%	78.07	F-0.13	77 94	0.366%	2379.11	F-0.27
16+50			77.76	C-0.04	77 80		2378.93	F-0.53
16+92.43	BEGIN RAMP		77.50	C-0.15	77 65		78.75	F-0.81
17+42.43			77.20	C-0.20	77.40		78.57	F-0.77
17+92.43			—	JOIN	—		2378.42	F-0.77
							—	JOIN

FD.
T.B.M.

T.B.M. EL. = 2383.23 F.B. 3147 M
2" I.P. CEM. PL. & C.E. TAG ON WEST R/W OF
AMARGOSA CREEK AT B.C. OF STORM DRAIN

Profile Notes Red ____ Plotted ____ Job No. ____ Division No. ____
No. ____ Date ____ Date ____ Survey of ____ F.B. ____
X-Sec. Notes Ckt'd. ____ Checked ____ Survey by [illegible] Date [illegible] PG. 113
No. ____ Date ____ Date ____ Map No. ____ Indexed ____ Date DEC 2 2 1976

F. B. 3474 PG. 174 Job No. Division No. Notes Red Plotted Profile

Survey of Date Date No.

Survey by Notes Notes Chk'd. Checked X-Sec.

Indexed Date Date Date No.

STATION	B. S.	H. I.	F. S.	ELEV.	

PLEASE RETURN TO
LOS ANGELES COUNTY ENGINEER
403 LOS ANGELES COUNTY ENGINEERING BLDG.

NOTE: ANY ADDITIONS OR CHANGES ON THIS SHEET MUST BE MADE OR CIRCLED IN RED INK, WITH DATE AND NAME OF PERSON MAKING CHANGE.

Do not extend notes this side of this line.

76-L-298 CE 307 8-70

F. B. 34 Pg. 175

Profile No. ____ Notes Red ____ Date ____ Plotted ____ Date ____ Job No. 6353.00 Division No. ____

X-Sec. No. ____ Notes Chk'd. ____ Date ____ Checked ____ Date ____ Survey of AMARGOSA CREEK

Survey by MENDONCA Notes BITTEL Date 7-20-76

Map No. ____ Indexed ____ Date DEC

NOTE: ANY ADDITIONS OR CHANGES ON THIS SHEET MUST BE MADE OR CIRCLED IN RED INK, WITH DATE AND NAME OF PERSON MAKING CHANGE.

PLEASE RETURN TO
LOS ANGELES COUNTY ENGINEER
403 Los Angeles County Engineering Bldg.

Do not extend notes this side of this line.

J. N. 6353.00

AMARGOSA CREEK

CONSTRUCTION STAKING

FROM: STATION 9+14 52

TO: STATION 17+42 43

SET 1X1 STK. & TIN. 20' W. OF W. TOP OF SLOPE

STATION	B. S.	H. I.	F. S.	ELEV.

PARTY
MENDONCA
BITTEL
RITTER
SIDWELL

76-L-298 CE 307 8-70

76-L-298 CE 307 8-70

PLEASE RETURN TO
LOS ANGELES COUNTY ENGINEER
403 LOS ANGELES COUNTY ENGINEERING BLDG.

NOTE: ANY ADDITIONS OR CHANGES ON THIS SHEET MUST BE MADE OR CIRCLED IN RED INK, WITH DATE AND NAME OF PERSON MAKING CHANGE.

Do not extend notes this side of this line.

F. B. 3474 PG. 176 Job No. 6353.00 Division No. ____ Notes Red ____ Plotted ____ Profile ____
Survey of AMARGOSA CREEK Date ____ Date ____ No. ____
Survey by MENDONCA Notes BITTEL Notes Chk'd. ____ Checked ____ X-Sec. ____
Indexed ____ Date ____ Date ____ No. ____

STATION	B. S.	H. I.	F. S.	ELEV.				
FD, T.B.M. # 2				2376 80	T.B.M. # 2 EL. = 2376.80 F.B. 3474.88			
					AT ℄ INT. OF 15TH ST. W. & NORTH TRACT LINE OF TRACT # 26897, A S.W.T. FLUSH WITH PAVEMENT (15.26 FT. EAST OF E.C. OF ℄ OF AMARGOSA CREEK)			
					%	GRADE AT TOP W. SLOPE	CUT / FILL	
9+14 52	B.C.					2388.25	JOIN	
9+54 88				2386 27		88.10	F-1.83	SET 1X1 STK. & TIN 10 FT. OFFSET (WEST)
9+95 24				87 68		87.96	F-0.28	
10+35 60				87 78		87.81	F-0.03	
10+35 60				87 99		87.81	C-0.18	(WEST) 20 FT. OFFSET
10+75 96	E.C.			88 04		87.66	C-0.38	
11+00				87 90	0.364 %	87.58	C-0.32	
11+50				87 67		87.39	C-0.28	
12+00				87 36		87.21	C-0.15	
12+50				86 60		87.03	F-0.43	
13+00				86 30		86.85	F-0.55	
13+36 49	XPT.			85 85		86.72	F-0.87	
13+50				85 79		86.67	F-0.88	
14+00				85 55		86.48	F-0.93	
14+50				2385 08		2386.30	F-1.22	

76-L-298 CE 307 8-70

PLEASE RETURN TO
LOS ANGELES COUNTY ENGINEER
403 LOS ANGELES COUNTY ENGINEERING BLDG.

NOTE: ANY ADDITIONS OR CHANGES ON THIS SHEET MUST BE MADE OR CIRCLED IN RED INK, WITH DATE AND NAME OF PERSON MAKING CHANGE.

Do not extend notes this side of this line.

STATION	B. S.	H. I.	F. S.	ELEV.	%	GRADE AT TOP W. SLOPE	CUT / FILL
15+00				2384 65	0.364%	2386.12	F-1.47
15+50				84 20		85.94	F-1.74
16+00				83 86		85.76	F-1.90
16+50				83 73		85.58	F-1.85
16+92 43	BEG. RAMP			2383 50		2385.42	F-1.92
17+42 43							JOIN
FD. T.B.M.				2383 24	T.B.M.	EL. = 2383.23	F.B. 3474

2" I.P. CEM. PL. & C.E. TAG ON WEST R/W OF AMARGOSA CREEK AT B.C. OF STORM DRAIN.

Profile Notes Red ____ Plotted ____ Job No. ____ Division No. ____
No. ____ Date ____ Date ____ Survey of Amargosa Creek
X-Sec. Notes Chk'd. ____ Checked ____ Survey by [illegible] Notes [illegible] Date [illegible]
No. ____ Date ____ Date ____ Map No. ____ Indexed ____ Date DEC 22 1976

F. B. [illegible] PG. 177

F. B. 3474 PG. 178 | Job No. | Division No. | Notes Red | Plotted | Profile

Survey of | Date | Date | No.

Survey by | Notes | Notes Chk'd. | Checked | X-Sec.

Indexed | Date | Date | Date | No.

STATION	B. S.	H. I.	F. S.	ELEV.	

76-L-298 CE 307 8-70

PLEASE RETURN TO

LOS ANGELES COUNTY ENGINEER

403 Los Angeles County Engineering Bldg.

NOTE: ANY ADDITIONS OR CHANGES ON THIS SHEET MUST BE MADE OR CIRCLED IN RED INK, WITH DATE AND NAME OF PERSON MAKING CHANGE.

Do not extend notes this side of this line.

F. B. 3474 PG. 171

Profile No. ____ Notes Red ____ Date ____ Plotted ____ Date ____ Job No. ____ Division No. 11
Survey of AMARGOSA CREEK
X-Sec. No. ____ Notes Chk'd. ____ Date ____ Checked ____ Date ____ Survey by MENDONCA Notes VANNESS Date 8-13-76
Map No. ____ Indexed ____ Date DEC 23 1976

J.N. 6353.00

AMARGOSA CREEK

CROSS - SECTIONS

STATION	B. S.	H. I.	F. S.	ELEV.

MENDONCA
VANNESS
RITTER
HILL

NOTE: ANY ADDITIONS OR CHANGES ON THIS SHEET MUST BE MADE OR CIRCLED IN RED INK, WITH DATE AND NAME OF PERSON MAKING CHANGE.

PLEASE RETURN TO
LOS ANGELES COUNTY ENGINEER
403 Los Angeles County Engineering Bldg.

Do not extend notes this side of this line.

76-L-298 CE 307 8-70

76-L-298 CE 307 8-70

PLEASE RETURN TO
LOS ANGELES COUNTY ENGINEER
403 LOS ANGELES COUNTY ENGINEERING BLDG.

NOTE: ANY ADDITIONS OR CHANGES ON THIS SHEET MUST BE MADE OR CIRCLED IN RED INK, WITH DATE AND NAME OF PERSON MAKING CHANGE.

Do not extend notes this side of this line.

F. B. 3474 PG. 180 | 2

Survey of AMARGOSA CREEK Job No. _____ Division No. 11 Notes Red _____ Plotted _____ Profile _____

Survey by MENDONCA Notes VANASS Date 8-13-76 Notes Chk'd. _____ Date _____ Checked _____ Date _____ X-Sec. _____ No. _____

Indexed _____

STATION	B. S.	H. I.	F. S.	ELEV.		
T.B.M.				2383.23	T.B.M. EL.=2383.23 A 2" I.P. CONC. P.L. & C.E. TAG ON WEST R/W OF AMARGOSA CREEK AT BC. OF STORM DRAIN F.B. 3474-118	
					LEFT OR W.	& RIGHT OR E.
9+14 52 BC.				81.2		&
"				82.3		35 7 TOE
"				81.2	TOE 23 6	
"				88.3	TOP 35 3	
"				88.7	49 6	
9+50				81.3		&
"				81.6		35 ° TOE
"				82.0	BOT CUT 29 5	
"				85.4	TOP 34 6	
"				86.3	BOT. 45 °	
"				87.5	50 °	
9+75				81.0		&
"				81.8		36 ° TOE
"				82.0	BOT CUT 33 °	
"				82.8	TOP " 34 °	
"				83.5	BOT. " 38 °	
"				2387.5	TOP " 432	

76-L-298 CE 307 8-70

PLEASE RETURN TO
LOS ANGELES COUNTY ENGINEER
403 LOS ANGELES COUNTY ENGINEERING BLDG.

NOTE: ANY ADDITIONS OR CHANGES ON THIS SHEET MUST BE MADE OR CIRCLED IN RED INK, WITH DATE AND NAME OF PERSON MAKING CHANGE.

Do not extend notes this side of this line.

STATION	B. S.	H. I.	F. S.	ELEV.	LEFT OR W.	RIGHT OR E.
9+75				2387.9	50^{0}	
10+00				81.0	℄	
"				81.9		36^{3} TOE
"				82.0	BOT CUT 32^{5}	
"				85.7	TOP " 34^{2}	
"				87.3	TOP BK. 41^{3}	
"				87.8	50^{0}	
10+50				80.9	℄	
				81.5		35^{6} TOE
"				82.0	BOT. CUT 34^{8}	
"				84.5	TOP " 35^{8}	
"				87.6	TOP BK 47^{7}	
"				87.8	50^{0}	
10+75 96 E.C.				80.6	℄	
"				81.2		36^{2} TOE
"				81.8	BOT. CUT 34^{1}	
"				83.3	TOP " 35^{0}	
"				87.9	TOP BK 48^{7}	
"				87.9	50^{0}	
11+00				80.4	℄	
"				2390.9		36^{8} TOE

Profile Notes Red ____ Plotted ____ Job No. ____ Division No. 11
No. ____ Date ____ Date ____ Survey of AMARGOSA CREEK
X-Sec. Notes Ck'd. ____ Checked ____ Survey by MENDONCA Notes by VANNESS Date 8-13-76
No. ____ Date ____ Date ____ Map No. ____ Indexed ____ Date ____

F. B. 3114 PG. 181

76-L-298 CE 307 8-70

PLEASE RETURN TO
LOS ANGELES COUNTY ENGINEER
403 LOS ANGELES COUNTY ENGINEERING BLDG.

NOTE: ANY ADDITIONS OR CHANGES ON THIS SHEET MUST BE MADE OR CIRCLED IN RED INK, WITH DATE AND NAME OF PERSON MAKING CHANGE.

Do not extend notes this side of this line.

F. B. 3474 Pg. 182 | 1+

Job No. Division No. 11 Notes Red Plotted Profile
Survey of AMARGOSA CREEK Date Date No. X-Sec.
Survey by MENDONCA Notes VANICE Notes Chk'd. Checked
Indexed Date 8-13-76 Date Date No.

STATION	B. S.	H. I.	F. S.	ELEV.	LEFT OR W.	& RIGHT OR E.
11+00				2391.5	BOT. CUT 33[2]	
"				83.2	TOP " 35[2]	
"				87.7	TOP BK 48[5]	
"				87.7	50[2]	
11+50				80.5		℄
"				80.9		37[3] TOE
"				81.1	BOT. CUT 33[2]	
"				82.8	TOP " 35[2]	
"				87.5	TOP BK. 49[2]	
"				87.5	50[2]	
12+00 ⊙				80.3		℄
"				80.6		37[1] TOE
"				80.7	BOT. CUT 34[3]	
"				82.2	TOP " 35[3]	
"				87.3	TOP BK 48[5]	
"				87.4	50[2]	
12+50				80.2		℄
"				79.8		36[5] TOE
"				80.5	BOT CUT 34[8]	
"				81.8	TOP CUT 35[2]	
"				2387.0	TOP BK 48[6]	

76-L-298 CE 307 8-70

PLEASE RETURN TO
LOS ANGELES COUNTY ENGINEER
403 LOS ANGELES COUNTY ENGINEERING BLDG.

NOTE: ANY ADDITIONS OR CHANGES ON THIS SHEET MUST BE MADE OR CIRCLED IN RED INK, WITH DATE AND NAME OF PERSON MAKING CHANGE.

Do not extend notes this side of this line.

STATION	B. S.	H. I.	F. S.	ELEV.	LEFT OR W.	℄	RIGHT OR ℄
12+50				2386.9	50[2]		
13+00				79.9		℄	
"				80.1			37[1] TOE
"				80.1	BOT CUT 34[2]		
"				81.5	TOP CUT 35[2]		
				86.2	TOP BK 48[2]		
"				86.3	50[2]		
13+36[49] ℄ PT.				79.6		℄	
13+50				79.7		℄	
"				79.5			37[5] TOE
"				80.0	BOT CUT 33[8]		
"				81.1	TOP CUT 35[2]		
"				85.7	TOP BK 49[2]		
"				85.7	50[2]		
14+00				79.7		℄	
"				79.0			37[0] TOE
"				79.8	BOT CUT 34[1]		
"				80.8	TOP CUT 35[3]		
"				85.5	TOP BK. 49[5]		
"				85.5	50[2]		
14+50				237.0		℄	

Profile Notes Red _____ Plotted _____ Job No. _____ Division No. 11
No. _____ Date _____ Date _____ Survey of AMARGOSA CREEK
~~X-Sec. Notes Ckd.~~ ~~Checked~~ ~~Survey by~~ ~~AMARGOSA Notes Checked~~ Date 5-13-76
No. _____ Date _____ Date _____ Map No. _____ Indexed _____ Date _____

F. B. 3477 PG. 13

76-L-298 CE 307 8-70

PLEASE RETURN TO
LOS ANGELES COUNTY ENGINEER
403 LOS ANGELES COUNTY ENGINEERING BLDG.

NOTE: ANY ADDITIONS OR CHANGES ON THIS SHEET MUST BE MADE OR CIRCLED IN RED INK, WITH DATE AND NAME OF PERSON MAKING CHANGE.

Do not extend notes this side of this line.

STATION	B. S.	H. I.	F. S.	ELEV.	LEFT OR W.	RIGHT OR E.
14+50				2378.9		37° TOE
"				79.5	BOTCUT 34⁴	
"				80.6	TOPCUT 35⁴	
"				85.1	TOPBK 49⁸	
"				85.1	50°	
15+00				78.7	℄	
"				78.7		37¹ TOE
"				79.2	BOTCUT 34⁴	
"				80.6	TOPCUT 35⁴	
"				84.5	TOP BK 49°	
"				84.6	50°	
15+50				78.3	℄	
"				78.9		38⁷ TOE
"				78.7	BOTCUT 34⁴	
"				80.2	TOPCUT 35⁵	
"				84.1	TOPBK. 48⁷	
"				84.1	50°	
16+00				77.8	℄	
"				78.5		38² TOE
"				78.4	BOTCUT 35°	
"				2379.8	TOPCUT 36°	

F. B. 3474 PG. 184 | 6
Job No. Division No. " Notes Red Plotted Profile
Survey of AMARGOSA CREEK Date Date No.
Survey by MENDONCA Notes VAN NESS Notes Chk'd. Checked X-Sec.
Indexed Date 8-13-76 Date Date No.

76-L-298 CE 307 8-70

PLEASE RETURN TO
LOS ANGELES COUNTY ENGINEER
403 LOS ANGELES COUNTY ENGINEERING BLDG.

NOTE: ANY ADDITIONS OR CHANGES ON THIS SHEET MUST BE MADE OR CIRCLED IN RED INK, WITH DATE AND NAME OF PERSON MAKING CHANGE.

Do not extend notes this side of this line. 4.17

STATION	B. S.	H. I.	F. S.	ELEV.	LEFT OR W.	℄	RIGHT OR E.
16+00				2383.8	TSPBK 49[2]		
"				83.8	50[e]		
16+50				77.7		℄	
"				77.9			38[2] TOE
"				78.1	BOT CUT 35[e]		
"				79.6	TOP CUT 37[3]		
"				83.6	TOP BK 49[e]		
"				83.6	50[2]		
17+00				77.5		℄	
"				78 0			38[5] TOE
"				784	BOT CUT 32[5]		
"				79.6	TOP CUT 33[8]		
"				80.2	BOT. CUT 45[e]		
"				82.5	TOP CUT 45[2]		
"				83.3	50[e]		
17+42[43]				77.4		℄	
"				77.6			38[6] TOE
"				77.4	BOT. 35[e]		
"				84.0	TOP 45[3]		
"				83.4	50[e]		
T.B. M.				2383.21	T.B.M. EL.= 2383.23 FOR DESCP SEE PG		

Profile Notes Red ____ Plotted ____ Job No. ____ Division No. ____
No. ____ Date ____ Date ____ Survey of [illegible] PEEK
X-Sec. Notes Chk'd. ____ Checked ____ Survey by [illegible] Noted [illegible] Date 8-13-76
No. ____ Date ____ Date ____ Map No. ____ Indexed ____ Date ____

F. B. 3474 PG. 182

F. B. 3474 Pg. 186 | 8

Job No. _____ Division No. 11 Notes Red _____ Plotted _____ Profile

Survey of AMARGOSA CREEK Date _____ Date _____ No. _____

Survey by MENDONCA Notes VAN NESS Notes Chk'd. _____ Checked _____ X-Sec.

Indexed _____ Date 8-13-76 Date _____ Date _____ No. _____

STATION	B. S.	H. I.	F. S.	ELEV.

76-L-298 CE 307 8-70

PLEASE RETURN TO
LOS ANGELES COUNTY ENGINEER
403 LOS ANGELES COUNTY ENGINEERING BLDG.

Do not extend notes this side of this line.

NOTE: ANY ADDITIONS OR CHANGES ON THIS SHEET MUST BE MADE OR CIRCLED IN RED INK, WITH DATE AND NAME OF PERSON MAKING CHANGE.

F. B. 3474 PG. 18

Profile No. ____ Notes Red ____ Date ____ Plotted ____ Date ____ Job No. ____ Division No. ____ Survey of ____

~~X-Sec.~~ No. ____ ~~Notes Chk'd.~~ ____ Date ____ ~~Checked~~ ____ Date ____ ~~Survey by~~ ____ Map No. ____ ~~Notes~~ ____ Indexed ____ ~~Date~~ ____ Date ____ DEC 2 2 1976

Amargosa Creek Channel
Construction Stakes on West
Wall from Sta 16+92.43 to
Sta 20+84.00
Oct 5, 1976.

Dougherty
Pierce.

Note from existing Conc. Structure at
Sta 17+92.43 Grades & Line of hinge
Point on Bond Beam to Existing Conc.
Structure at Sta 20+84.00 Were Set
to fit the existing Graded Slope and
Top.

STATION	B. S.	H. I.	F. S.	ELEV.

NOTE: ANY ADDITIONS OR CHANGES ON THIS SHEET MUST BE MADE OR CIRCLED IN RED INK, WITH DATE AND NAME OF PERSON MAKING CHANGE.

PLEASE RETURN TO
LOS ANGELES COUNTY ENGINEER
403 Los Angeles County Engineering Bldg.

Do not extend notes this side of this line.

76-L-298 CE 307 8-70

F. B. 3474 Pg. 188 Job No. 6353.00 Division No. Notes Red Plotted Profile

Survey of Amargosa Creek Channel Date Date No.

Survey by LND Notes Dougherty Notes Chk'd. Checked X-Sec.

Indexed Date Date Date No.

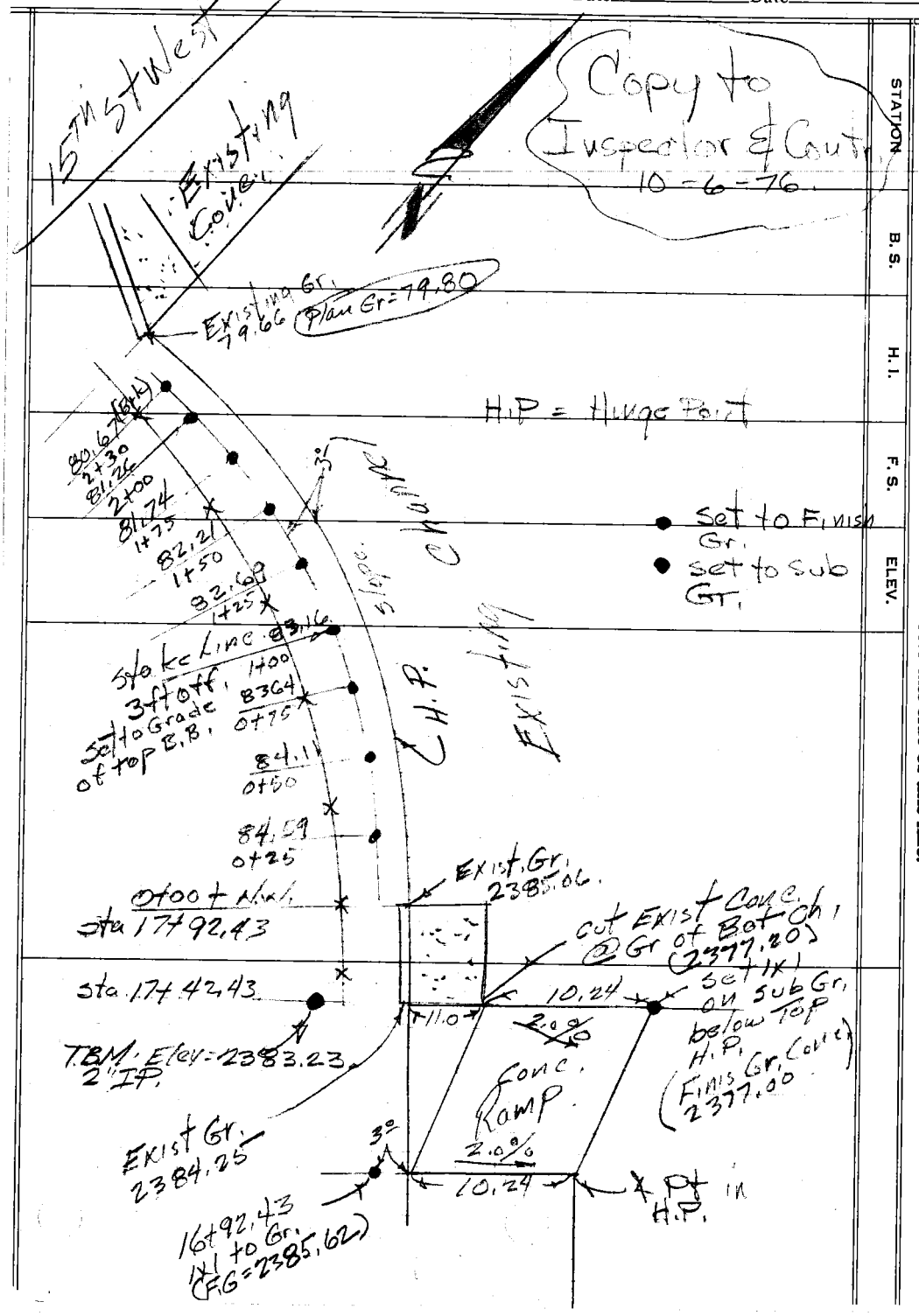

STATION | B. S. | H. I. | F. S. | ELEV.

PLEASE RETURN TO
LOS ANGELES COUNTY ENGINEER
403 Los Angeles County Engineering Bldg.

Do not extend notes this side of this line.

NOTE: ANY ADDITIONS OR CHANGES ON THIS SHEET MUST BE MADE OR CIRCLED IN RED INK, WITH DATE AND NAME OF PERSON MAKING CHANGE.

76-L-298 CE 307 8-70

Profile	Notes Red	Plotted	Job No. 6353.00	Division No.	F.B. 3474	Pg.
No.	Date	Date	Survey of AMARGOSA CREEK			
X-Sec.	Notes Chkd.	Checked	Survey by	Notes FIERRO	Date 10-[illegible]	
No.	Date	Date	Map No.	Indexed [illegible]	Date DEC 22 1976	

J.N. 6353.00

AMARGOSA CREEK

CONSTRUCTION STAKING

FROM: STA. 10+35.60

TO: STA 16+92.43

FOUND 1x1 STK. & TIN 20' W OF W. TOP OF SLOPE SEE F.B. 3474 - 176, 177

STATION	B.S.	H.I.	F.S.	ELEV.

NOTE: ANY ADDITIONS OR CHANGES ON THIS SHEET MUST BE MADE OR CIRCLED IN RED INK, WITH DATE AND NAME OF PERSON MAKING CHANGE.

PLEASE RETURN TO
LOS ANGELES COUNTY ENGINEER
403 LOS ANGELES COUNTY ENGINEERING BLDG.

Do not extend notes this side of this line.

76-L298 CE 307 3-61

76-L298 CE 307 3-61

PLEASE RETURN TO
LOS ANGELES COUNTY ENGINEER
403 Los Angeles County Engineering Bldg.

NOTE: ANY ADDITIONS OR CHANGES ON THIS SHEET MUST BE MADE OR CIRCLED IN RED INK, WITH DATE AND NAME OF PERSON MAKING CHANGE

Do not extend notes this side of this line.

F.B. 3474 Pg. 190 Job No. 6353.08 Division No. Notes Red Plotted Profile
Survey of AMARGOSA CREEK Date Date No. X-Sec.
Survey by Notes PIERCE Notes Chkd. Checked
Indexed Date Date Date No.

STATION	B.S.	H.I.	F.S.	ELEV.	GRADE W. EDGE SERV. RD.	CUT / FILL	WIDTH SERV. RD.	
10+35.60				2387 99	2388.10	F-0.11	14.3	FD. IX1 STK 20' OFFSET
10+75.96	E.C			88 04	87.95	C-0.09	14.3	WEST OF W. TOP SLOPE
11+00				87 90	87.87	C-0.03	14.4	5.5 W. OF BOTTOM
11+50				87 67	87.68	F-0.01	14.5	OF FILL ON W. SIDE
12+00				87 36	87.49	F-0.13	14.3	OF SERVICE RD.
12+50				86 60	87.30	F-0.70	13.4	
13+00				86 30	87.12	F-0.82	13.3	
13+36.49				85 85	86.98	F-1.13	12.8	
13+50				85 79	86.93	F-1.14	12.8	
14+00				85 55	86.73	F-1.18	12.7	
14+50				85 08	86.55	F-1.47	12.3	
15+00				84 65	86.36	F-1.71	11.9	
15+50				84 20	86.16	F-1.96	11.6	
16+00				83 86	85.99	F-2.13	11.3	
16+50				83 73	85.81	F-2.08	11.4	
16+92.43				83 50	2385.65 GRADE 10' WEST	F-2.15	11.3	
								FD. 1X1 STK, 10' OFFSET
9+14.52	B.C.							W. OF W. TOP SLOPE
9+54.88				86 27	88.30	F-2.03		
9+95.24				87 68	88.16	F-0.48		
10+35.60				87 78	88.01	F-0.23		

Notes Ck'd by E. KURAL	Survey of AMARGOSA WASH	F. B. 3474 PG. 19
Map No.	JN 0433.00 Tape 17 Std 84 °F	
~~Office Work~~	~~Surveyed by~~	
Checked	Notes J. C. P. Date 3-24-79	
Date	Indexed T.M. PALMERI JAN 1979	

J.N. 0433.00

AMARGOSA CHANNEL

FROM: 15TH ST. WEST

TO: A.V. FREEWAY

PIERCE
KING
ADAMS
RITTER

Note: Any Additions or Changes on This Sheet Must be Made or Circled in Red Ink With Date and Name of Person Making Change.

Do not extend this side of this line.

PLEASE RETURN TO
COUNTY OF LOS ANGELES
DEPARTMENT OF COUNTY ENGINEER
403 LOS ANGELES COUNTY ENGINEERING BLDG.

76F3093 CE#310 3-0

F. B. 3474 PG. 192

H. P.

1084.61 @ 0° 18' = 1084.60'

990.18 @ 0° 31' = 990.14'

1)	89	37	20
4)	358	28	25
	89	37	00
6)	177	42	30
AVE)	89	37	05

21+70.40
℄ INT
FD. S. W.T. FL.
F.B. 3474-75

15TH ST. WEST

TO RIGHT PG. 196

990.14' ℄

15.26

89° 37' 05"

21+85.66
P.C.
FD. CEM. NAIL
F.B. 3474-75

21+96.5 | 16.5 | 16.5 | 21+96.5

22+00 | 49.8 | CONC. APRON | 50.2 | 22+00

22+10 | 16.5 | 16.5 | 22+10

AMARGOSA CREEK LINE 'A' 1084.60

℄ EXIST. CHANNEL

TO TOP PG. 193

PLEASE RETURN TO
COUNTY OF LOS ANGELES
DEPARTMENT OF COUNTY ENGINEER
403 LOS ANGELES COUNTY ENGINEERING BLDG.

Do not extend this side of this line.

Note: Any Additions or Changes on This Sheet Must Be Made or Circled in Red Ink With Date and Name of Person Making Change.

Notes Ck'd. by G. KURAC.
Map No.
Office Work
Checked
Date

Survey of AMARGOSA CREEK
JN 0433.60 Tape 17 Std 84 °F
Surveyed by J.C. PIERCE
Notes J.C.P. Date 3-24-78
Indexed

F.B. 3474 Pg. 193

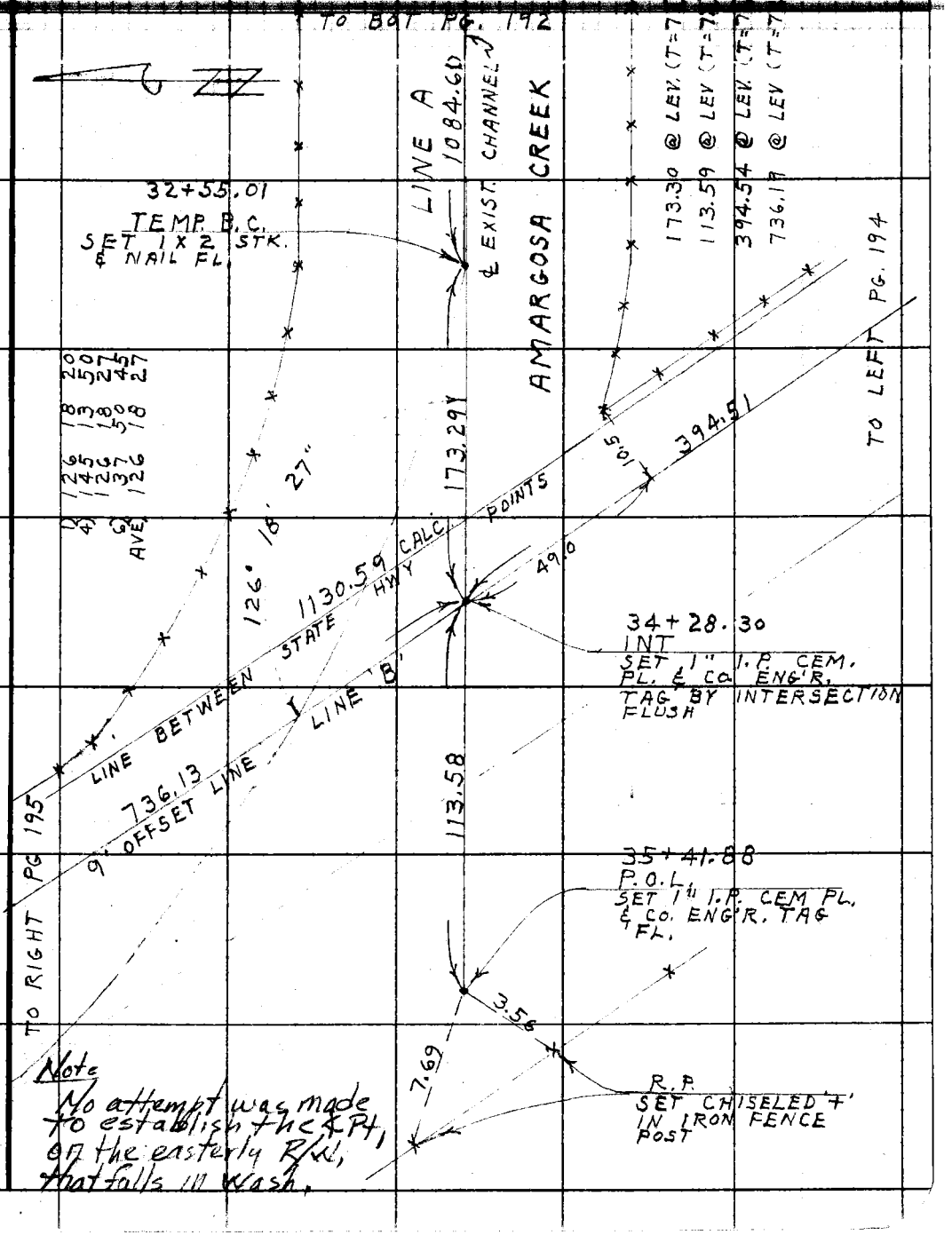

Note
No attempt was made to establish the ℄ Pt, on the easterly R/W, that falls in wash.

Note: Any Additions or Changes on This Sheet Must be Made or Circled in Red Ink With Date and Name of Person Making Change.

Do not extend this side of this line.

PLEASE RETURN TO
COUNTY OF LOS ANGELES
DEPARTMENT OF COUNTY ENGINEER
403 LOS ANGELES COUNTY ENGINEERING BLDG.

76F309S CE#310 3-69

F. B. 3474 PG 194

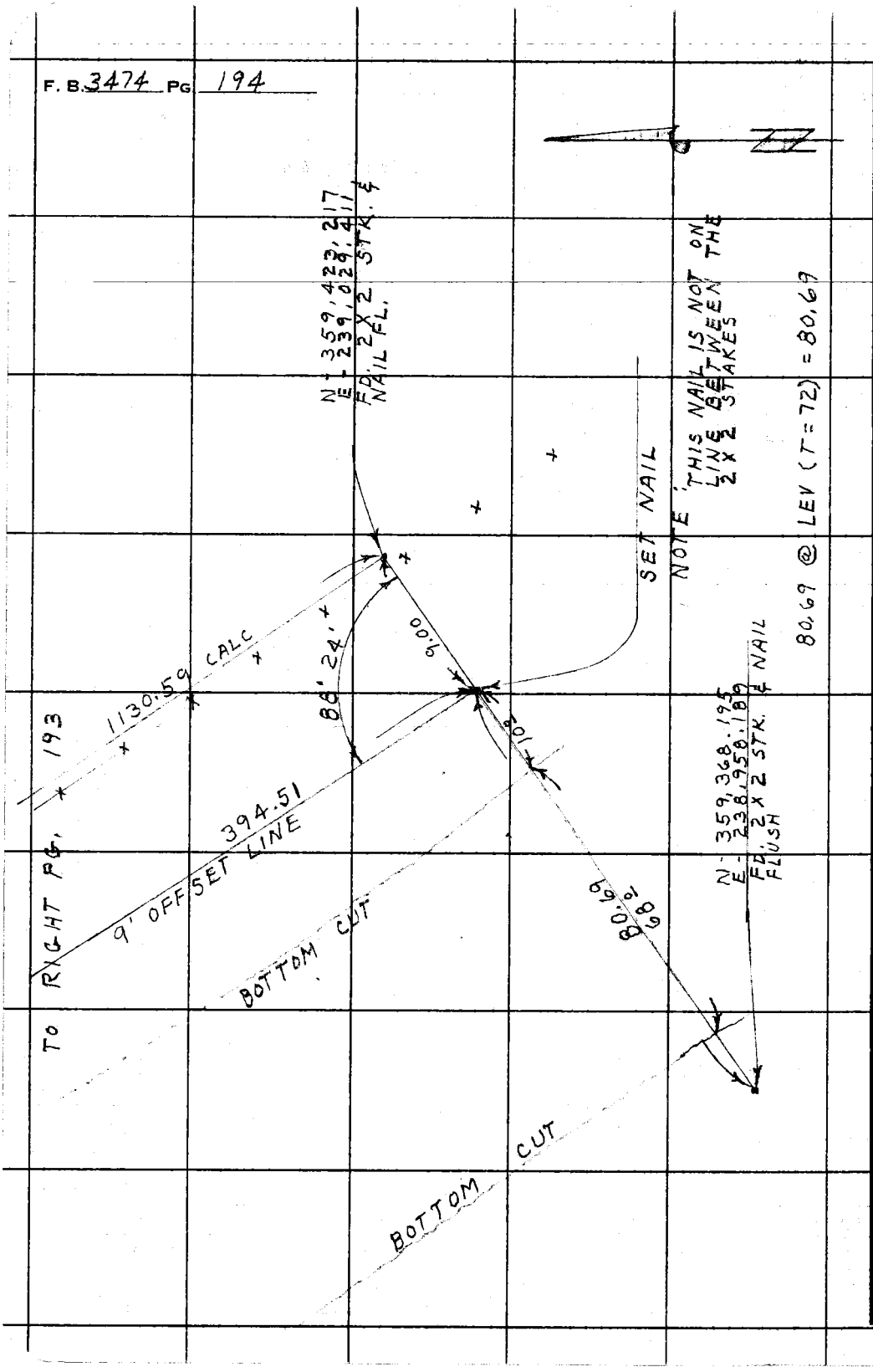

PLEASE RETURN TO
COUNTY OF LOS ANGELES
DEPARTMENT OF COUNTY ENGINEER
403 LOS ANGELES COUNTY ENGINEERING BLDG.

Do not extend this side of this line.

Note: Any Additions or Changes on This Sheet Must be Made or Circled in Red Ink With Date and Name of Person Making Change.

Notes Ck'd by [illegible]	Survey of AMARGOSA GREEN F.B. 3474 Pg. 193
Map No.	JN 0438.00 Tape 17 Std 84 °F
Office Work	Surveyed by J.C. FIERRO
Checked	Notes [illegible] Date 3-24-78
Date	Indexed TM PALANTE JAN 2 7 1979

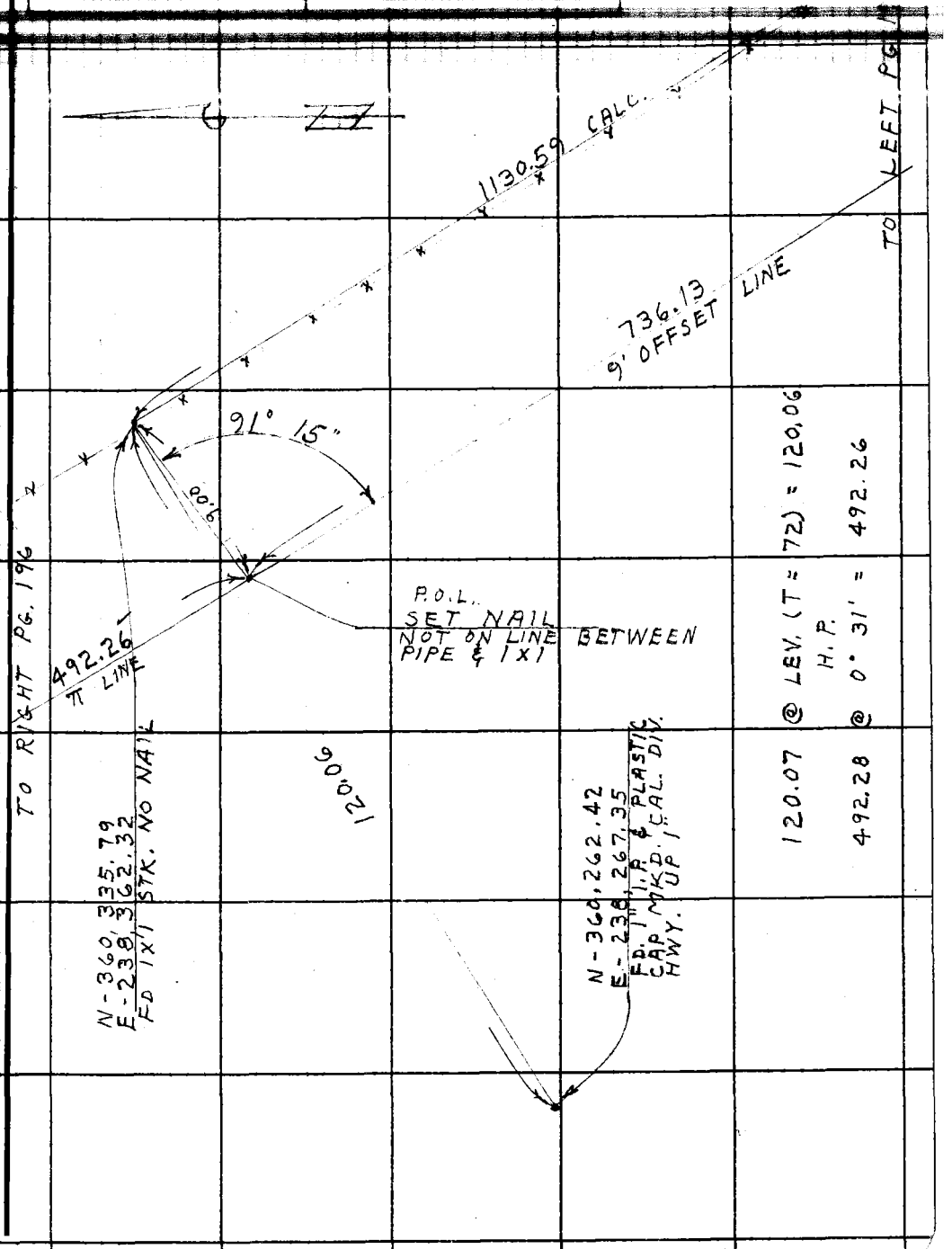

Note: Any Additions or Changes on This Sheet Must be Made or Circled in Red Ink With Date and Name of Person Making Change.

Do not extend this side of this line.

PLEASE RETURN TO
COUNTY OF LOS ANGELES
DEPARTMENT OF COUNTY ENGINEER
403 LOS ANGELES COUNTY ENGINEERING BLDG.

F. B. 3474 PG 196

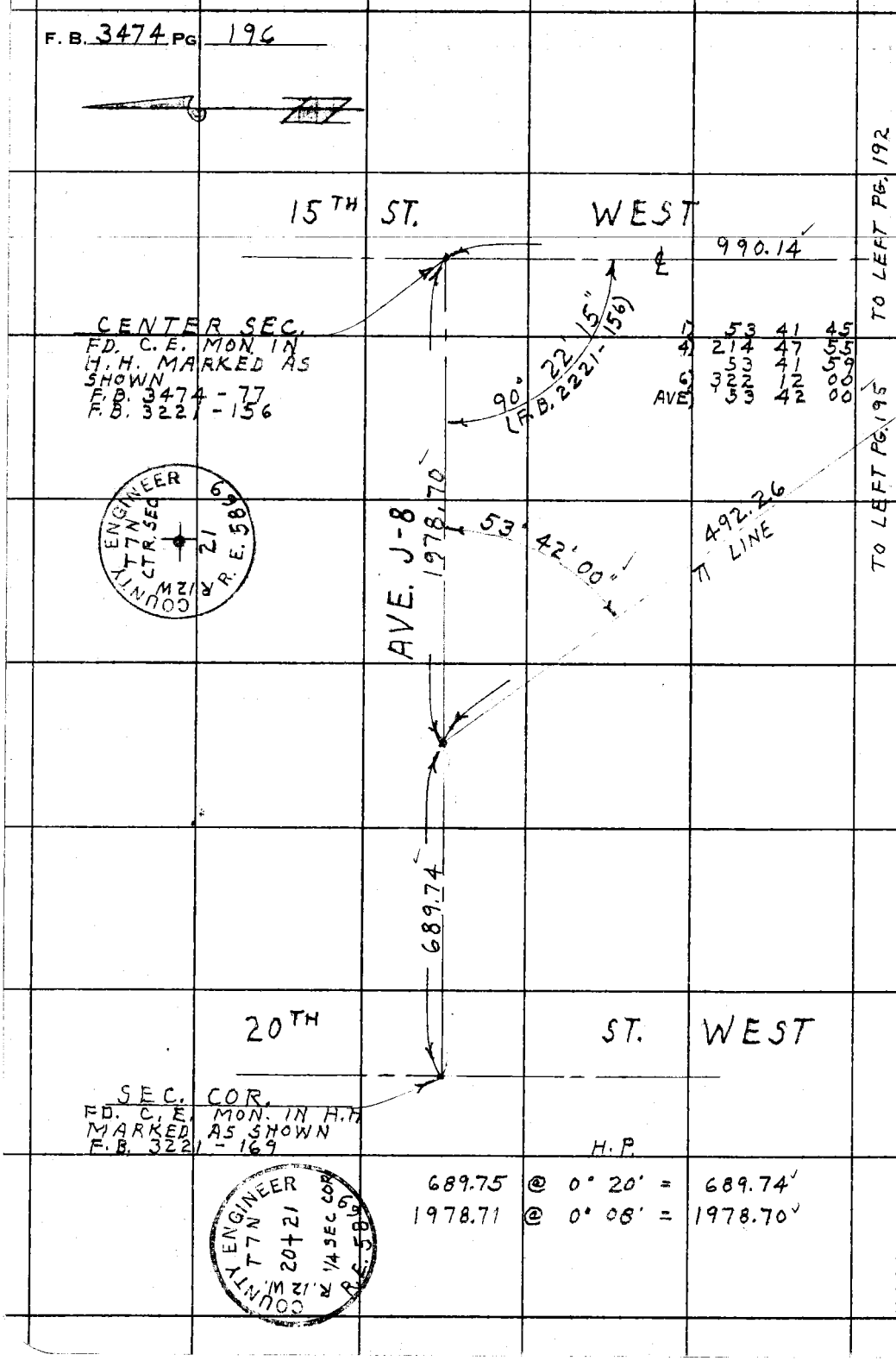

PLEASE RETURN TO
COUNTY OF LOS ANGELES
DEPARTMENT OF COUNTY ENGINEER
403 LOS ANGELES COUNTY ENGINEERING BLDG.

Do not extend this side of this line.

Note: Any Additions or Changes on This Sheet Must be Made or Circled in Red Ink With Date and Name of Person Making Change.

Profile No.____ Notes Red____ Date____ Plotted____ Date____ Job No. 0433.00 Division No.____ F. B. 3474 Pg. 197

X-Sec. No.____ Notes Chk'd.____ Date____ Checked____ Date____ Survey by PIERCE Notes J.C.R. Date 3-24-78 Map No.____ Indexed____ Date____

J.N. 0433.00

AMARGOSA CHANNEL

BENCH LEVELS

FROM: 15TH ST. WEST

TO: A.V. FREEWAY

PIERCE
ADAMS
RITTER

STATION	B.S.	H.I.	F.S.	ELEV.

NOTE: ANY ADDITIONS OR CHANGES ON THIS SHEET MUST BE MADE OR CIRCLED IN RED INK, WITH DATE AND NAME OF PERSON MAKING CHANGE.

PLEASE RETURN TO
LOS ANGELES COUNTY ENGINEER
403 Los Angeles County Engineering Bldg.

Do not extend notes this side of this line.

76-L-298 CE 307 8-70

76-L-298 CE 307 8-70

PLEASE RETURN TO
LOS ANGELES COUNTY ENGINEER
403 LOS ANGELES COUNTY ENGINEERING BLDG.

NOTE: ANY ADDITIONS OR CHANGES ON THIS SHEET MUST BE MADE OR CIRCLED IN RED INK, WITH DATE AND NAME OF PERSON MAKING CHANGE.

Do not extend notes this side of this line.

F. B. 3474 PG. 198 | Job No. 0433.00 | Division No. | Notes Red | Plotted | Profile
Survey of AMARGOSA CHANNEL | Date | Date | No.
Survey by PIERCE Notes J. C. P. | Notes Chk'd. | Checked G. KURACH | X-Sec. No.
Indexed L. E. PALMER Date APR 12 1978 | Date | Date | No.

STATION	B. S.	H. I.	F. S.	ELEV.		
B.M.	3 44	2381 50		2378 06	B.M. ELEV. = 2378.06 F.B. 3474 - 118 A 2" I.P. CEM. PL. & CO. ENG'R. TAG AT INT. OF NLY R/W OF AMARGOSA CREEK AND ELY R/W OF 15TH ST. W. PIPE IS FLUSH WITH SURFACE	
T.B.M.	4 42	2383.47	2 45	2379 05	T.B.M. ELEV. = 2379.05 F.B. 3474 - 118 A BT. SPK. & TIN IN PP # 1769290E 55'± N OF FENCE ON N. SIDE AMARGOSA CREEK & 30'± W. OF ℄ 15TH ST. W.	
TBM # 1	3 77	2381 29	5 95	2377 52	T.B.M. # 1 ELEV. = 2,377.52 F.B. 3474 - 198 SET A CHISELED 'D' IN CONCRETE FENCE POST FOOTING ON NORTH SIDE OF POST 50'± SO. OF ℄ AMARGOSA CHANNEL & 630'± W OF ℄ 15TH ST. W.	
TBM # 2	3 51	2377 69	7 11	2374 18	TBM # 2 ELEV = 2374.18 F.B. 3474 - 198 SET A CHISELED 'D' IN CONC. FENCE CORNER FOOTING NORTH SIDE OF POST 50'± SOUTH OF ℄ AMARGOSA CHANNEL & 1150'± W. OF ℄ 15TH ST W.	
TBM # 3	3 79	2377 36	4 12	2373 57	T.B.M. # 3 ELEV = 2373.57 F.B. 3474 - 198 SET A 1" I.P. CEM. PL. & CO. ENG'R. TAG FL. 1371' W. OF ℄ 15TH ST. W. ON CENTER OF AMARGOSA CHANNEL PROD 2'± EAST OF FREEWAY FENCE	
TBM # 2	6 82	2381 00	3 18	2374 18	TBM # 2	SEE DESCIPTION ABOVE
TBM # 1	5 47	2382 98	3 49	2377 51	TBM # 1	" " "
T.B.M.			3 93	2379 05	T.B.M.	" " "

F. B. 3474 PG.

Profile No. ____ Notes Red ____ Date ____ Plotted ____ Date ____ Job No. 0433 00 Division No. 11
Survey of AMARGOSA CHANNEL
X-Sec. No. ____ Notes Chk'd. ____ Date ____ Checked ____ Date ____ Survey by J. PIERCE Notes J.S.P Date 3-27-74
Map No. ____ Indexed ____ Date APR 12 1974

AMARGOSA CHANNEL

CROSS SECTIONS

FROM: 15TH ST. WEST

TO: A.V. FREEWAY

PARTY
DOUGHERTY
PIERCE
KING
ADAMS

STATION	B. S.	H. I.	F. S.	ELEV.

NOTE: ANY ADDITIONS OR CHANGES ON THIS SHEET MUST BE MADE OR CIRCLED IN RED INK, WITH DATE AND NAME OF PERSON MAKING CHANGE.

Do not extend notes this side of this line.

PLEASE RETURN TO
LOS ANGELES COUNTY ENGINEER
403 Los Angeles County Engineering Bldg.

76-L-298 CE 307 5-66

76-L-298 CE 307 5-66

PLEASE RETURN TO
LOS ANGELES COUNTY ENGINEER
403 Los Angeles County Engineering Bldg.

NOTE: ANY ADDITIONS OR CHANGES ON THIS SHEET MUST BE MADE OR CIRCLED IN RED INK, WITH DATE AND NAME OF PERSON MAKING CHANGE.

Do not extend notes this side of this line.

F. B. 3474 Pg. 200 Job No. 0433.00 Division No. II Notes Red Plotted Profile
Survey of AMARGOSA CREEK Date Date No. X-Sec.
Survey by J. PIERCE Notes J.C.P. Notes Chk'd. Checked No.
Indexed by L. M. PALMER Date APR 12 1970 Date Date

STATION	B. S.	H. I.	F. S.	ELEV.		'A' LINE
	1.37	2380.42		2379.05	T. B. M. ELEV = 2379.05	FB. 3474-118
					A BT SPK & T. IN PP*	1769290 E 55' ±
					N. OF OF FENCE ON N. SIDE OF AMARGOSA	
					CREEK & 30' ± W OF ℄ 15TH ST. W.	
			3.62	76.80		℄ INT. 15TH ST. W
21+98			4.23	76.19		℄ CONC. APRON
			4.18	76.24		16.5 R NE COR CONC.
			3.36	77.06		19.5 R EDG BLACKTOP
			3.98	76.44	10.5 L. SE COR CONC	
			3.04	77.38	14.5 L. EDGE BLACKTOP	
22+10			5.06	75.36		16.5 R NW COR. CONC.
			4.38	76.04		19.5 R EDGE BLACKTOP
			5.02	75.40	10 L SW COR. CONC.	
			3.79	76.63	16 L SW EDGE BLACKTOP	
22+11			10.77	69.65		FLOWLINE 7.5 R 48" CULVERT
			9.6	70.8		16.5 R BOT CUT
			3.7	76.7		25.5 R TOP "
			3.6	76.8		48.5 R FN
			10.56	69.86	5° L FLOW LINE 48" CULVERT	
			9.6	70.8	13.5 L BOT. CUT	
			4.0	76.4	19.5 TOP "	

76-L298 CE 307 3-61

PLEASE RETURN TO
LOS ANGELES COUNTY ENGINEER
403 LOS ANGELES COUNTY ENGINEERING BLDG.

NOTE: ANY ADDITIONS OR CHANGES ON THIS SHEET MUST BE MADE OR CIRCLED IN RED INK, WITH DATE AND NAME OF PERSON MAKING CHANGE.

Do not extend notes this side of this line.

STATION	B.S.	H.I.	F.S.	ELEV.	LEFT 'A' LINE	RIGHT
22+11		2380 42				
			22	23782	50.5 FENCE	
22+20			94	710		℄
			95	709		16.0 R BOT CUT
			37	767		25.5 TOP "
			36	768		49.0 FN.
			97	707	7.5 BOT. CUT	
			86	718	9.5 BRK	
			84	720	14.0 N. EDGE ACCESS RD.	
			50	754	26.0 S. " " "	
			41	763	39.0 TOP CUT	
			21	783	51.0 FN.	
22+63			98	706		℄
			96	708		16 R BOT CUT
			43	761		27.5 TOP "
			37	767		49.0 FENCE
			94	7102	6.0 L END ACCESS RD	
			87	717	22.0 " " "	
			22	782	39.0 TOP CUT	
			17	23787	51.0 FENCE	

Profile Notes Red ____ Plotted ____ Job No. 0433.00 Division No. 11 F.B. 3474 Pg.
No. ____ Date ____ Date ____ Survey of AMARGOSA CREEK
X-Sec. Notes Chkd. ____ Checked ____ Survey by J. PIERCE Notes J.C.P. Date 3-27-76
No. ____ Date ____ Date ____ Map No. ____ Indexed by PALMERI Date 12

76-L298 CE 307 3-61

PLEASE RETURN TO
LOS ANGELES COUNTY ENGINEER
403 LOS ANGELES COUNTY ENGINEERING BLDG.

NOTE: ANY ADDITIONS OR CHANGES ON THIS SHEET MUST BE MADE OR CIRCLED IN RED IN RED INK, WITH DATE AND NAME OF PERSON MAKING CHANGE

Do not extend notes this side of this line.

F.B. 3474 Pg. 202 | Job No 2483 | Division No. " | Notes Red. | Plotted | Profile
Survey of AMARGOSA CREEK | Date | Date | No.
Survey by J. PIERCE, Notes | Notes Chkd. | Checked | X-Sec.
Indexed [redacted] PALMER | Date APR 12 1978 | Date | Date | No.

STATION	B.S.	H.I.	F.S.	ELEV.	LEFT 'A'	LINE RIGHT
		2380 42				
23+00			98	2370 62		℄
			100	70 4		14° R BOT CUT
			43	76 1		28° R TOP "
			40	76 4		49° R FENCE
			94	71 0	20 E L BOT CUT	
			23	78 12	39° L TOP "	
			19	78 5	51° L FN.	
	8 83	2379 08	10 17	70 25		
			92	69 9		℄
			87	70 4		14 E BOT CUT
			29	76 2		26 E TOP "
			31	76 0		49° FENCE
			88	70 3	21° BOT CUT	
			14	77 7	39° TOP "	
			10	78 1	51° FENCE	
25+00			94	69 7		
			96	69 5		14 E BOT CUT
			28	76 3		29° TOP "
			29	76 2		49 E FENCE
			98	2369 3	21 E BOT CUT	

76-L298 CE 307 3-61

PLEASE RETURN TO
LOS ANGELES COUNTY ENGINEER
403 LOS ANGELES COUNTY ENGINEERING BLDG.

NOTE: ANY ADDITIONS OR CHANGES ON THIS SHEET MUST BE MADE OR CIRCLED IN RED INK, WITH DATE AND NAME OF PERSON MAKING CHANGE.

Do not extend notes this side of this line.

STATION	B.S.	H.I.	F.S.	ELEV.	LEFT 'A' LINE RIGHT
25+00		2379 08			
			14	2377 7	39 0 TOP CUT
			11	780	50 5 FENCE
26+00			100	691	℄
			97	694	14 5 BOT CUT
			27	764	29 0 TOP "
			29	762	49 5 FENCE
			100	691	21 0 BOT CUT
			21	770	38 5 TOP "
			20	771	50 5 FENCE
27+00			103	68.8	℄
			105	686	13 5 BOT CUT
			24	767	31 0 TOP "
			25	766	50 0 FENCE
			101	690	21 5 BOT. CUT
			14	777	40 5 TOP "
			11	780	50 0 FENCE
TBM #1			153	7755	TBM #1 ELEV = 2377.52 F.B. 3474-198
					A CHISELED '□' IN CONC. FENCE POST FOOT
					N. SIDE OF POST 50'± SLY OF CENTER AMARGOSA
					CREEK CHANNEL 630'± W. OF ℄ 15TH ST.

Profile Notes Red ____ Plotted ____ Job No. 0433.00 Division No. " F.B. 3474 Pg. 233
No. ____ Date ____ Date ____ Survey of AMARGOSA CREEK
X Sec. Notes Chkd. ____ Checked ____ Survey by J. PIERCE Notes J.C.P. Date 3-27-78
No. ____ Date ____ Date ____ Map No. ____ Indexed ____ PALMER Date APR 12 1978

76-L298 CE 307 3-61

PLEASE RETURN TO
LOS ANGELES COUNTY ENGINEER
403 LOS ANGELES COUNTY ENGINEERING BLDG.

NOTE: ANY ADDITIONS OR CHANGES ON THIS SHEET MUST BE MADE OR CIRCLED IN RED INK, WITH DATE AND NAME OF PERSON MAKING CHANGE

Do not extend notes this side of this line.

F.B. 3474 Pg. 204 | Job No 0433.40 Division No. 11 | Notes Red | Plotted | Profile
Survey of AMARGOSA CREEK | Date | Date | No.
Survey by L. PLETCHER | Notes Chkd. | Checked | X-Sec.
Indexed L. L. PALMER | Date APR 12 1978 | Date | No.
Notes J.G.P.

STATION	B.S.	H.I.	F.S.	ELEV.	LEFT 'A'	LINE	RIGHT
TBM # 1	1 22	23 78 74		2377 52	SEE PRECEEDING PG		
28+00			108	679		℄	
			104	683		14 ℄	BOT CUT
			22	765		31 ℄	TOP "
			22	765		50 ℄	FENCE
			105	682	22 ℄ BOT CUT		
			18	769	39 ℄ TOP "		
			16	771	50 ℄ FENCE		
28+85			109	678		℄	
			110	677		14 ℄	BOT CUT
			34	753		29 ℄	TOP "
			35	752		50 ℄	FENCE
			109	678	28 ℄ BOT CUT		
			70	717	28 ℄ BRK		
			22	765	40 ℄ TOP CUT		
			19	768	50 ℄ FENCE		
29+65			112	675		℄	
			112	675		13 ℄	BOT CUT
			39	748		28 ℄	TOP "
			42	745		50 ℄	FENCE
			116	2367 1	23 ℄ BOT. CUT		

76-L298 CE 307 3-61

PLEASE RETURN TO
LOS ANGELES COUNTY ENGINEER
403 LOS ANGELES COUNTY ENGINEERING BLDG.

NOTE: ANY ADDITIONS OR CHANGES ON THIS SHEET MUST BE MADE OR CIRCLED IN RED INK, WITH DATE AND NAME OF PERSON MAKING CHANGE.

Do not extend notes this side of this line.

STATION	B.S.	H.I.	F.S.	ELEV.	LEFT 'A' LINE	RIGHT
29+65		2378 74				
			20	2376 7	40 5 TOP CUT	
			18	76 9	50 0 FENCE	
30+00			113	67 4		℄
			111	67 6		13 5 BOT CUT
			39	74 8		30 0 TOP "
			41	74 6		50 0 FENCE
			116	67 1	22 5 BOT CUT	
			34	75 3	35 0 BRK.	
			21	76 6	40 5 TOP CUT	
			19	76 8	50 0 FENCE	
31+00	1028	2377 18	1184	66 90		℄
			106	66 6		14 0 BOT CUT
			20	75 2		31 5 TOP "
			19	75 3		50 0 FENCE
			105	66 7	19 5 BOT CUT	
			11	76 1	39 0 TOP "	
			08	76 4	50 0 FENCE	
32+00			110	66 2		℄
			105	66 7		12 5 BOT CUT
			17	2375 5		33 0 TOP "

Profile Notes Red ____ Plotted ____ Job No. 0433.00 Division No. " F.B. 3474 Pg. [illegible]
No. ____ Date ____ Date ____ Survey of AMARGOSA CREEK
~~X-Sec.~~ ~~Notes Chkd.~~ ~~Checked~~ ~~Survey by~~ J. PIERCE Notes J.C.P. Date 3-27-78
No. ____ Date ____ Date ____ Map No. ____ Indexed M. PALMERI Date APR 12 1978

76-L298 CE 307 3-61

PLEASE RETURN TO
LOS ANGELES COUNTY ENGINEER
403 LOS ANGELES COUNTY ENGINEERING BLDG.

NOTE: ANY ADDITIONS OR CHANGES ON THIS SHEET MUST BE MADE OR CIRCLED IN RED INK, WITH DATE AND NAME OF PERSON MAKING CHANGE

Do not extend notes this side of this line.

F.B. 3474 Pg. 206 | Job No 2433-01 Division No. 11 | Notes Red | Plotted | Profile
Survey of AMARGOSA CREEK | Date | Date | No. | X-Sec.
Survey by J. PIERCE Notes J.C.P. | Notes Chkd. | Checked | No.
Indexed L. L. PACKARD | Date APR 12 1978 | Date | Date

STATION	B.S.	H.I.	F.S.	ELEV.	LEFT 'A'	LINE	RIGHT
32+00		2377.18	1.6	2375.6		50±	FENCE
			10.8	66.4	20± BOT CUT		
			1.6	75.6	39± TOP "		
			1.3	75.9	50± FENCE		
32+54.92			11.2	66.0		℄	
			10.9	66.3		16±	BOT CUT
			2.0	75.2		33±	TOP "
			1.9	75.3		50±	FENCE B.C.
			10.8	66.4	21± BOT CUT		
			2.0	75.2	39± TOP "		
			1.7	75.5	50± FENCE B.C.		
33+00			11.2	66.0		℄	
			11.3	65.9		23±	BOT CUT
			3.3	73.9		34±	TOP "
			2.2	75.0		51±	FENCE
			11.4	65.8	19± BOT. CUT		
			2.5	74.7	37± TOP "		
			2.1	75.1	49± FENCE		
TBM # 2	1.23	2375.41	3.00	74.18	TBM # 2 ELEV = 2374.18 F.B. 3474-198 A CHISLED 'B' IN CONC. FENCE POST FOOTING N. SIDE OF POST (CORNER FENCE) 50'± So. OF AMARGOSA CREEK CHANNEL 1150'± WEST OF ℄ 15TH ST. WEST		

76-L298 CE 307 3-61

PLEASE RETURN TO
LOS ANGELES COUNTY ENGINEER
403 LOS ANGELES COUNTY ENGINEERING BLDG.

NOTE: ANY ADDITIONS OR CHANGES ON THIS SHEET MUST BE MADE OR CIRCLED IN RED INK, WITH DATE AND NAME OF PERSON MAKING CHANGE.

Do not extend notes this side of this line.

STATION	B. S.	H. I.	F. S.	ELEV.	LEFT 'A' LINE RIGHT
		2375 41			
34+00			96	2365 8	℄ BOT CUT
			98	65 6	48° BOT CUT
			12	74 21	62° TOP "
			10	74 4	71° FENCE
			18	73 6	20° TOP CUT
34+49			19	73 5	℄ JUNCTION OF [illegible]
			99	65 5	18° BOT E. CHA[illegible]
			104	65 0	66° " "
			20	73 4	81° TOP CUT
			16	73 8	95° FENCE
34+62			100	65 4	℄ BOT CUT So. CH[illegible]
34+75			100	65 4	℄ " OF "
			98	65 6	21° APEX BOT. [illegible]
			103	65 1	76° BOT E. CH[illegible]
			22	73 2	91° TOP CUT
			19	73 5	104° FENCE
35+21			939	66 02	20° FLOWLINE OUTLET OF 24" CULVERT (F[illegible]
					'B' LINE
0+49 So.			15	73 9	8° TOP CUT
			98	2365 6	19° BOT "

Profile Notes Red ____ Plotted ____ Job No. 2433 Division No. 11 F.B. 3474 Pg. 207
No. ____ Date ____ Date ____ Survey of AMARGOSA CREEK
~~N-Sec.~~ Notes Chkd. ____ Checked ____ Survey by J. PIERCE Notes LGP Date 3-27-78
No. ____ Date ____ Date ____ Map No. ____ Indexed PAL Date APR 12 1978

76-L298 CE 307 3-61

PLEASE RETURN TO
LOS ANGELES COUNTY ENGINEER
403 LOS ANGELES COUNTY ENGINEERING BLDG.

NOTE: ANY ADDITIONS OR CHANGES ON THIS SHEET MUST BE MADE OR CIRCLED IN RED INK, WITH DATE AND NAME OF PERSON MAKING CHANGE

Do not extend notes this side of this line.

STATION	B.S.	H.I.	F.S.	ELEV.	LEFT 'B' LINE	RIGHT
0+49 SO		2375 41	10 7	2364 7		43 5 FLOWLINE
			9 5	65 9		71 5 BOT CUT
			0 2	75 2		89 0 TOP "
			1 2	74 2	10 5 FENCE COR	
1+66 NO.			2 5	72 9		12 5 FENCE E.C,
			2 8	72 6	7 0 TOP CUT	
			10 8	64 6	20 0 BOT "	
			10 8	64 6	76 0 BOT "	
			3 0	72 4	91 0 TOP "	
3+18 NO,						℄
			2 4	73 0		12 0 FENCE
			3 1	72 3	9 0 TOP CUT	
			11 0	64 4	23 0 BOT "	
			11 5	63 9	79 0 BOT "	
			5 3	70 1	93 0 TOP "	
TBM # 3			1 83	2373 58	TBM #3 ELEV = 2373.57 F.B. 3474 - 198 A 1" I.P. CEM. PL. & CO. ENG'R. TAG FLUSH 1371 FT. W. OF ℄ 15TH ST. W. ON CENTER OF AMARGOSA CREEK CHANNEL PROD. 2'± E. OF FREEWAY FENCE	

F.B. 3474 Pg. 208 Job No. 0433.00 Division No. # Notes Red Plotted Profile
Survey of AMARGOSA CREEK Date Date No. X-Sec.
Survey by J. PIERCE Notes J. P. Notes Chkd. Checked No.
Indexed PALMER Date APR 12 1978 Date Date No.

Notes Ck'd by	Survey of 5TH ST. E. W
Map No. B-3291	JN 1500.14 Tape 04 Std. 68 °F
Office Work SHAGUE	Surveyed by [illegible]
Checked	Notes [illegible] Date [illegible]
Date 2-26-81	Indexed [illegible]

F.B. 341 Pg. 601

J.N. 1500.14

5TH STREET EAST

AT

TIERRA SUBIDA AVE

PIERCE
ALBRIGHT
TALBOT
SIDWELL

Note: Any Additions or Changes on This Sheet Must be Made or Circled in Red Ink With Date and Name of Person Making Change.

Do not extend this side of this line.

PLEASE RETURN TO
COUNTY OF LOS ANGELES
DEPARTMENT OF COUNTY ENGINEER
403 LOS ANGELES COUNTY ENGINEERING BLDG.

76F309s CE#310 3-69

F. B. 3474 PG. 210

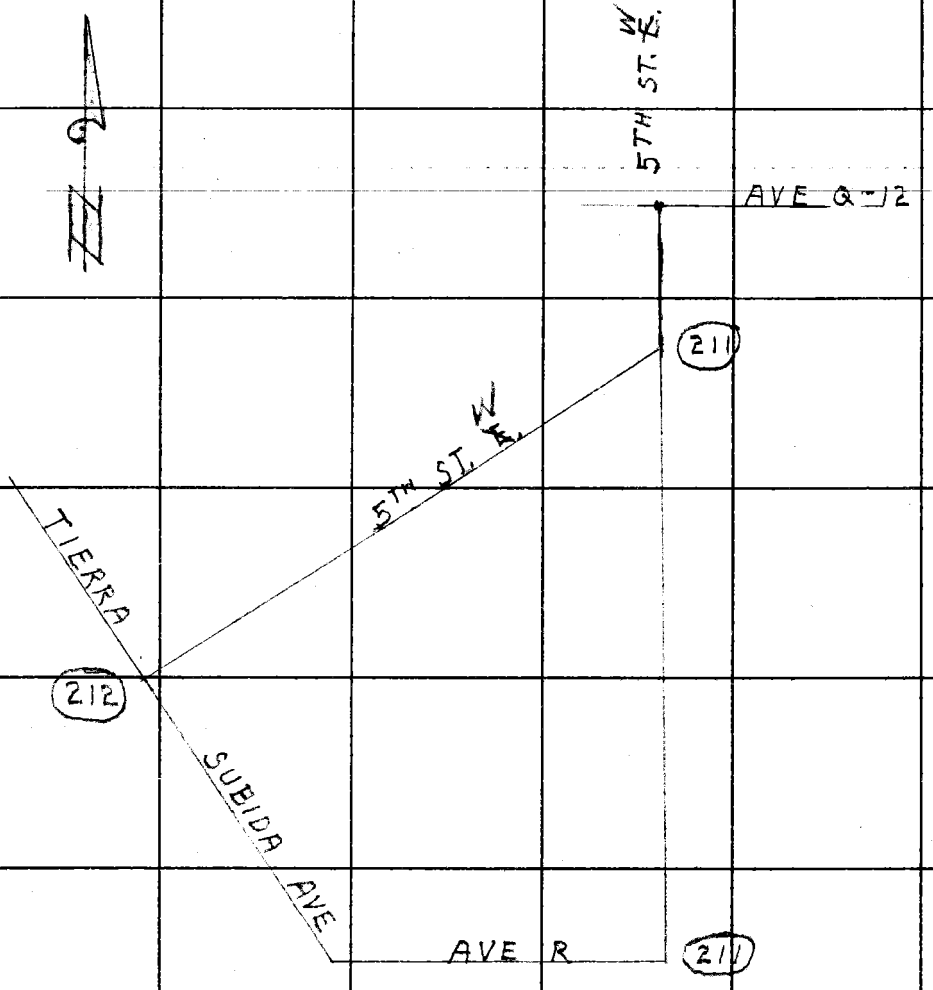

PLEASE RETURN TO
COUNTY OF LOS ANGELES
DEPARTMENT OF COUNTY ENGINEER
403 LOS ANGELES COUNTY ENGINEERING BLDG.

Do not extend this side of this line.

Note: Any Additions or Changes on This Sheet Must be Made or Circled in Red Ink With Date and Name of Person Making Change.

Notes Ck'd by Linn	Survey of 5TH ST. WEST
Map No.	JN 1500.14 Tape 08 Std 68 °F
Office Work	Surveyed by [illegible]
Checked	Notes [illegible] Date 5-30-[illegible]
Date	Induced

F.B. 3474 PG. 211

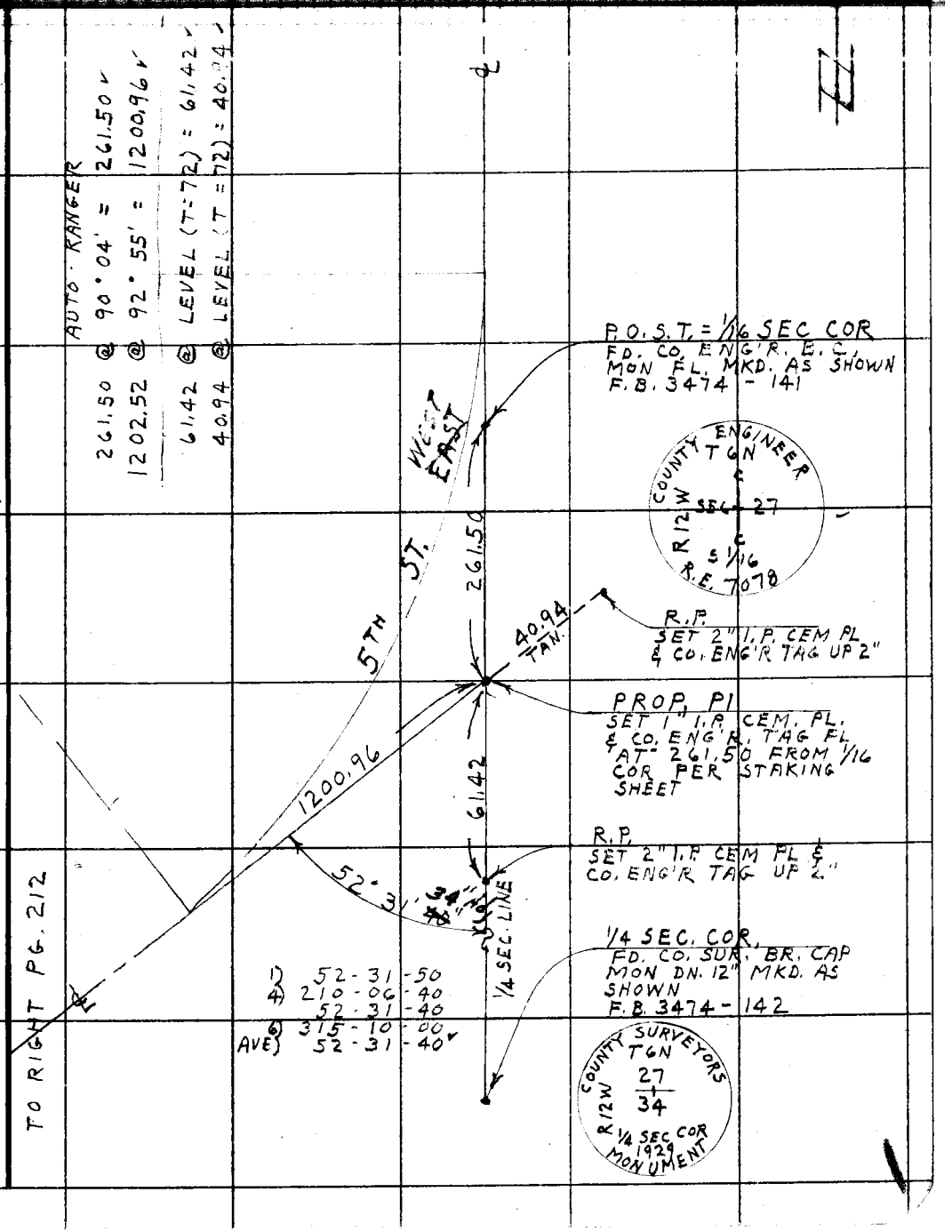

Note: Any Additions or Changes on This Sheet Must be Made or Circled in Red Ink With Date and Name of Person Making Change.

Do not extend this side of this line.

W.S. 309-237 B-1

PLEASE RETURN TO
COUNTY OF LOS ANGELES
DEPARTMENT OF COUNTY ENGINEER
403 LOS ANGELES COUNTY ENGINEERING BLDG.

76F309S CE#310 3-69

F. B. 3474 Pg. 212

AUTO RANGER
624.50 @ 88 · 17 · 40 = 624.22 ✓
428.65 @ 91 · 44 · 20 = 428.45 ✓
TAPE # 9 STD @ 68
49.37 @ LEVEL (T = 70) = 49.37
95.19 @ LEVEL (T = 70) = 95.19

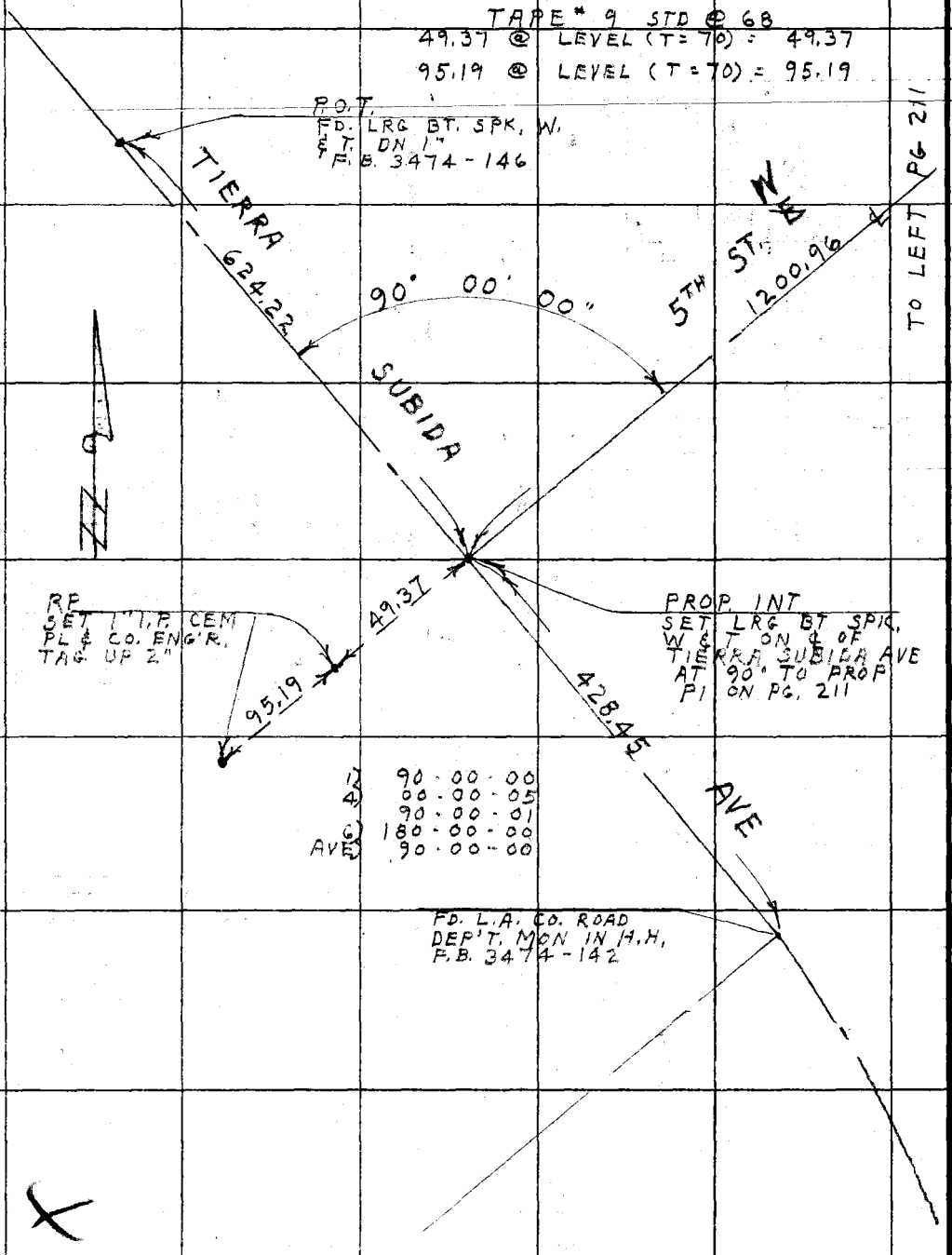

PLEASE RETURN TO
COUNTY OF LOS ANGELES
DEPARTMENT OF COUNTY ENGINEER
403 LOS ANGELES COUNTY ENGINEERING BLDG.

Do not extend this side of this line.

Note: Any Additions or Changes on This Sheet Must be Made or Circled in Red Ink With Date and Name of Person Making Change.

PWFB 3822

11

Notes Ck'd by W. EDMONDSON	Survey of AVE F-8
Map No. [illegible]	[illegible] Tape 35 Sta [illegible]
Office Work S. KURACHI	Surveyed by
Checked W. EDMONDSON	Notes J. C. P. Date 11-12-68
Date MAY 2 7 '70	Indexed C. I. GALLI

F.B. [illegible] Pg. [illegible]

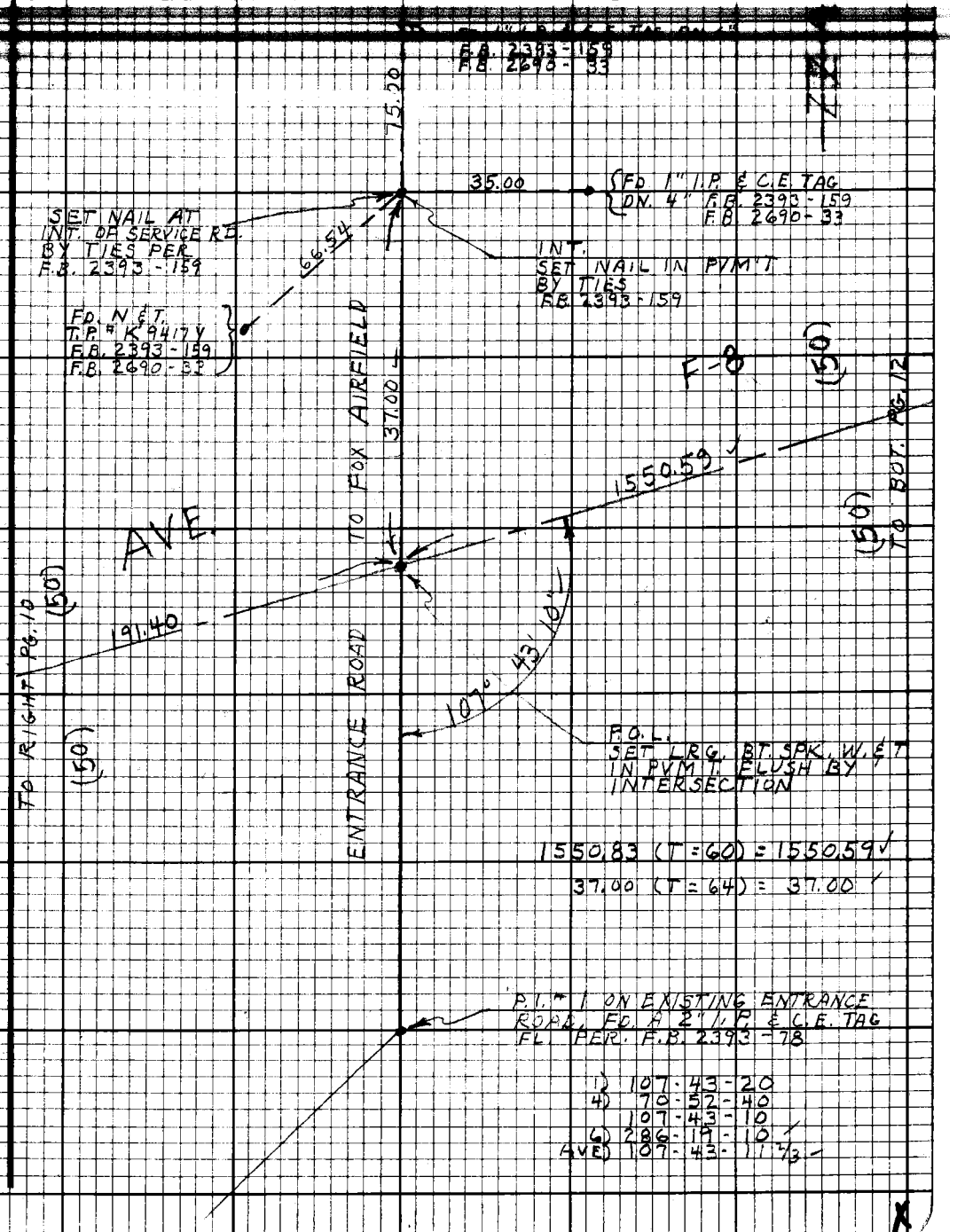

Note: Any Additions or Changes on this Sheet Must be Made or Circled in Red Ink With Date and Name of Person Making Change.

Do not extend this side of this line.

PLEASE RETURN TO
LOS ANGELES COUNTY ENGINEER
403 LOS ANGELES COUNTY ENGINEERING BLDG.

76F3098 CE#310 9-67

PWFB 3822

12

F.B. ~~3474~~ Pg. ~~12~~

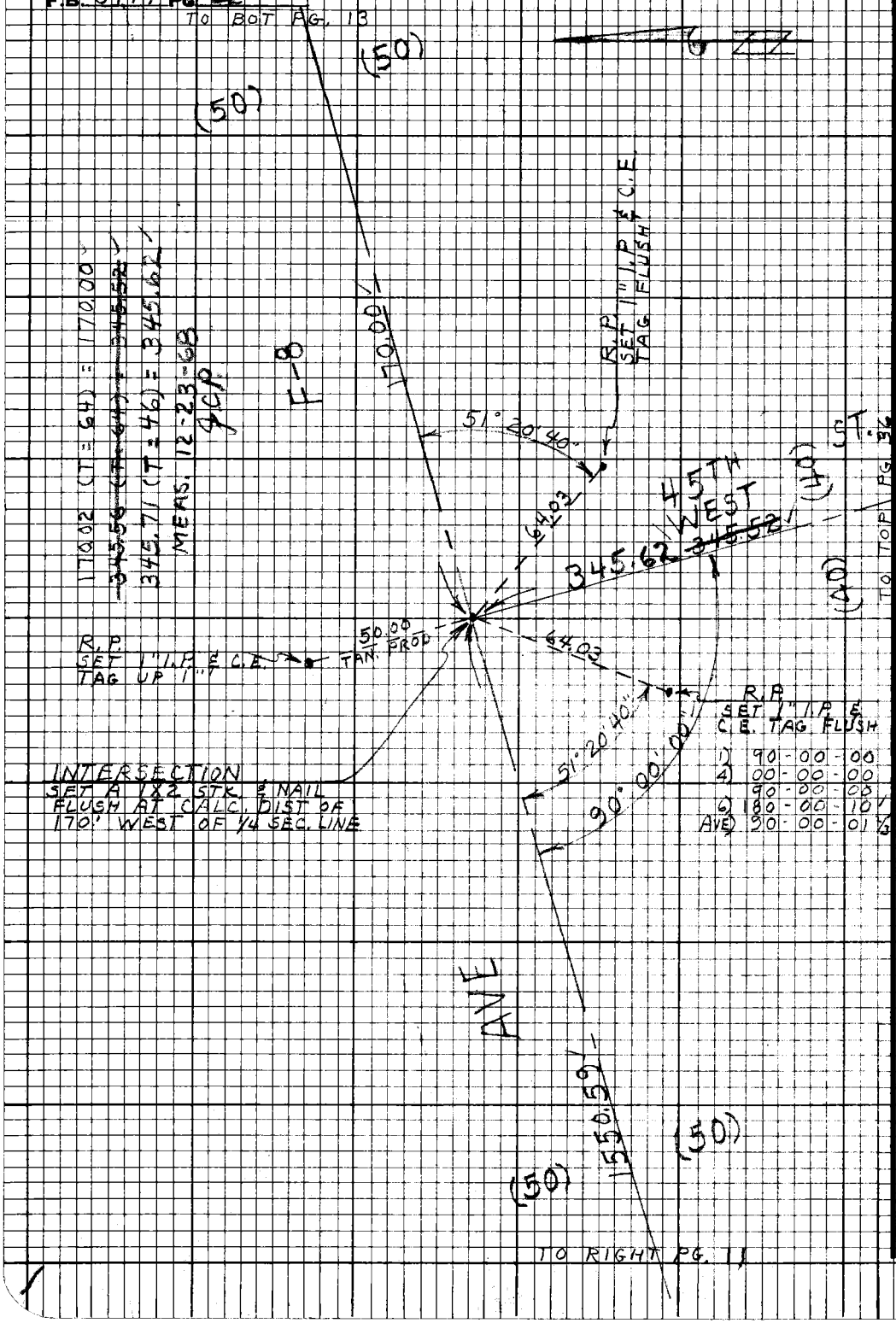

W.S. 71, C-3

PLEASE RETURN TO
LOS ANGELES COUNTY ENGINEER
403 LOS ANGELES COUNTY ENGINEERING BLDG.

Do not extend this side of this line.

Note: Any Additions or Changes on this Sheet Must be Made or Circled in Red Ink With Date and Name of Person Making Change.

PWFB 3822

13

Notes [illegible] W. EDMONDSON	Source of AVE. F-8
Map No. 23-5083	JN [illegible] Tape 135 Std [illegible]
Checked W. EDMONDSON	Notes J.C.P. Date 11-12-68
Date MAY 2 7 70	Indexed [illegible] GALLI

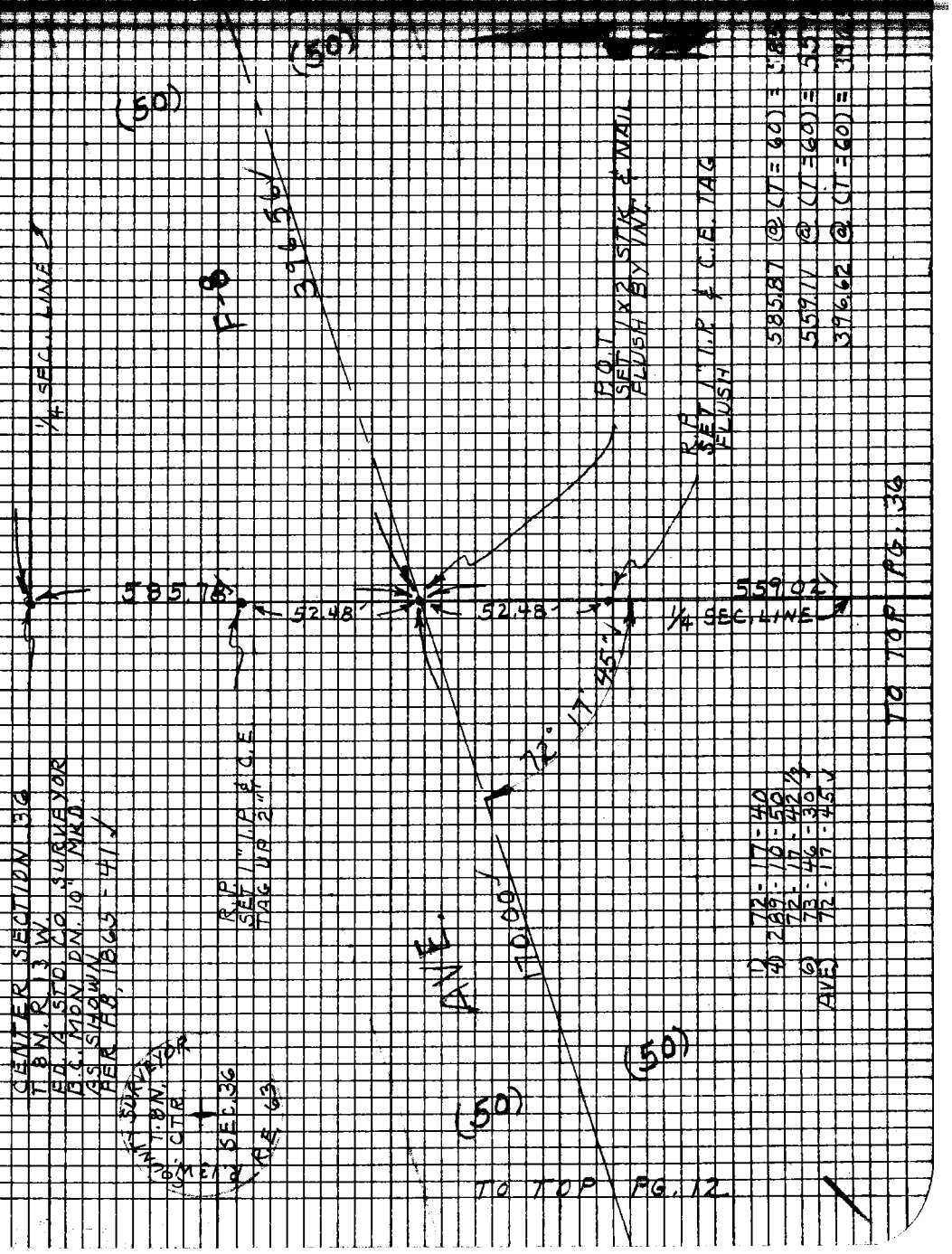

Note: Any Additions or Changes on This Sheet Must be Made or Circled in Red Ink With Date and Name of Person Making Change.

Do not extend this side of this line.

PLEASE RETURN TO
LOS ANGELES COUNTY ENGINEER
403 LOS ANGELES COUNTY ENGINEERING BLDG.

76F3095 C6#310-8-68

PWFB 3822

14

F.B. 3474 PG. 14

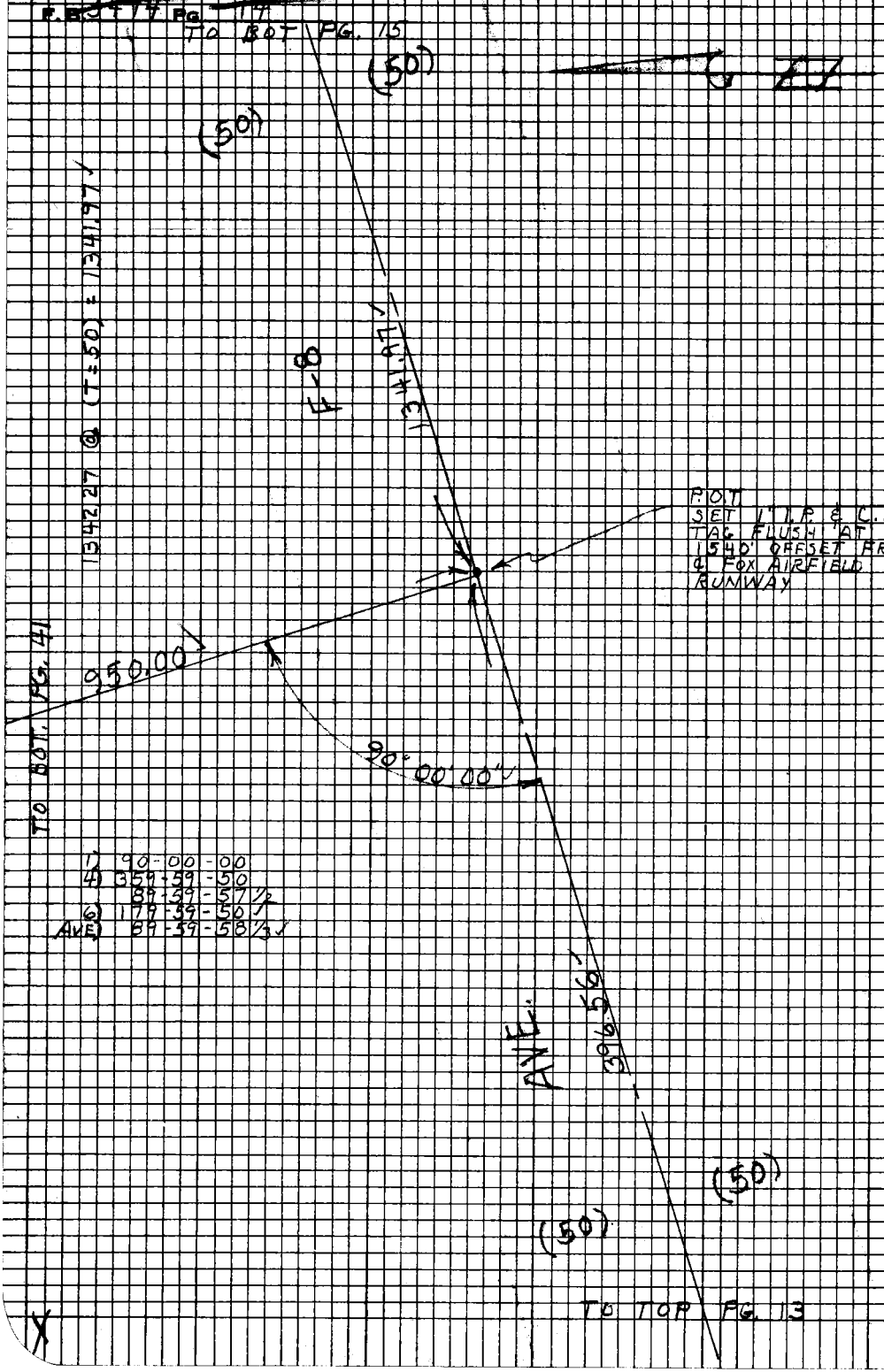

PLEASE RETURN TO
LOS ANGELES COUNTY ENGINEER
403 LOS ANGELES COUNTY ENGINEERING BLDG.

Do not extend this side of this line.

Note: Any Additions or Changes on This Sheet Must be Made or Circled in Red Ink With Date and Name of Person Making Change.

PWFB 3822

15

Notes Ck'd by W. EDMONDSON	Survey of AVE. F-8
Map No. 5083	Tape 135 Sta 84
Office Work S. KURACHI	Surveyed by
Checked W. EDMONDSON	Notes JIC, PIERCE Date
Date MAY 2 7 '70	Indexed

F.B. Pg

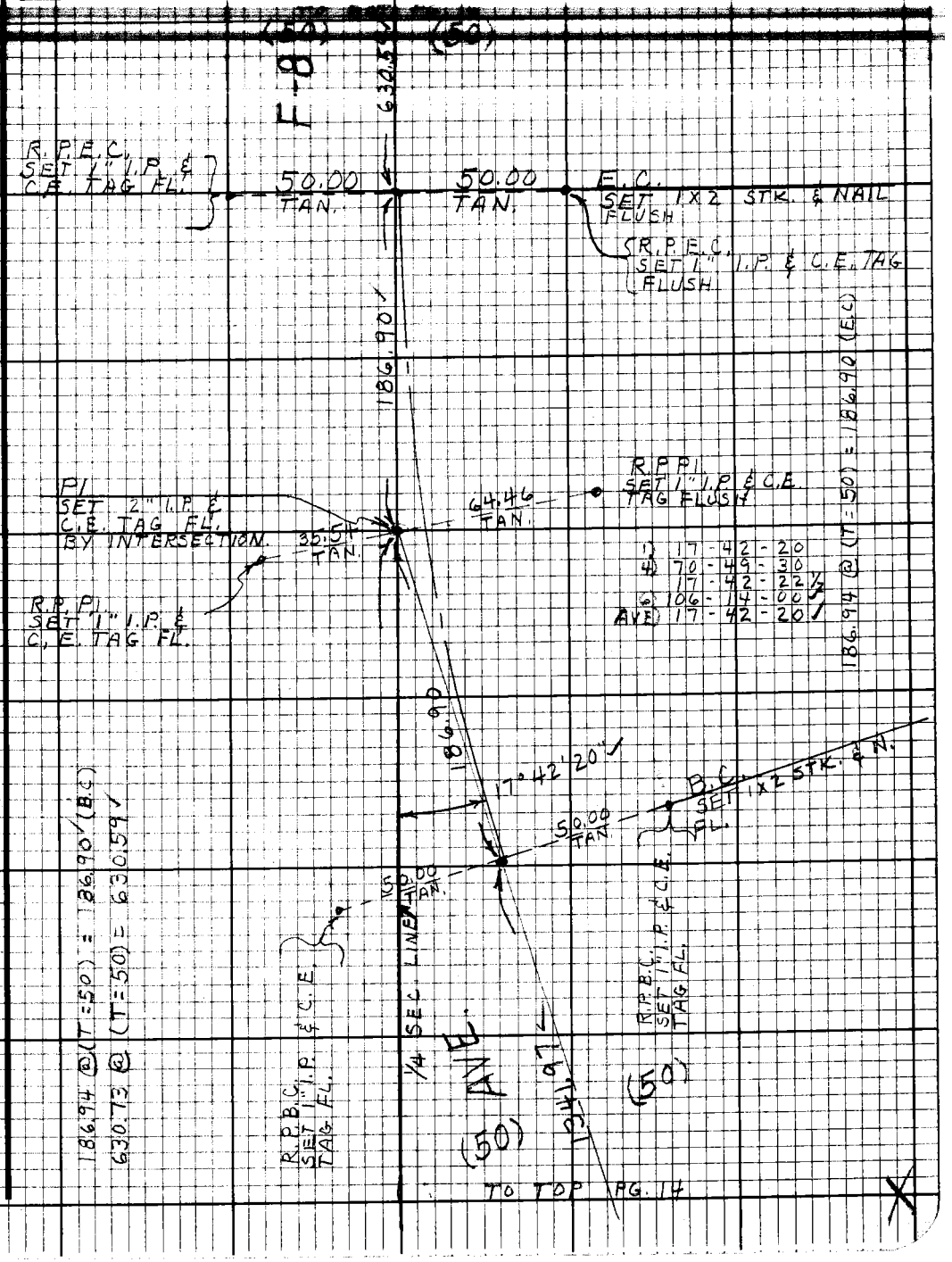

Note: Any Additions or Changes on this Sheet Must be Made or Circled in Red Ink With Date and Name of Person Making Change.

Do not extend this side of this line.

PLEASE RETURN TO
LOS ANGELES COUNTY ENGINEER
403 LOS ANGELES COUNTY ENGINEERING BLDG.

76F3098 CE#310 9.67

PWFB 3822 TO BOT PG. 17 16

F.B. 3474 PG 16

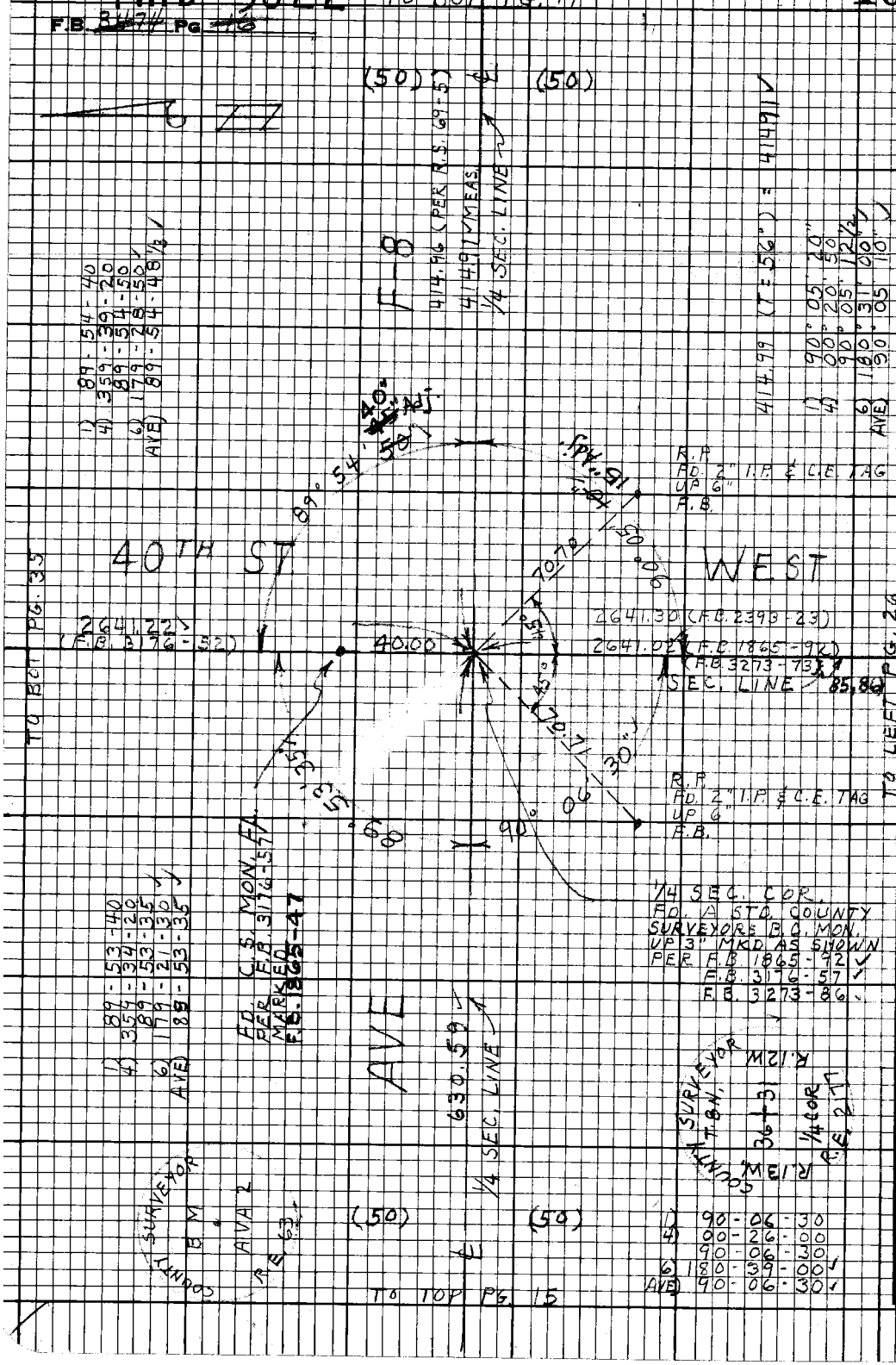

W.S. 71, C-3

PLEASE RETURN TO
LOS ANGELES COUNTY ENGINEER
403 LOS ANGELES COUNTY ENGINEERING BLDG.

Do not extend this side of this line.

Note: Any Additions or Changes on this Sheet Must be Made or Circled in Red Ink With Date and Name of Person Making Change.

PWFB 3822

17

Notes Ck'd by W. EDMONDSON
Map No. B-5223
Office Work S. KURACHI
Checked W. EDMONDSON
Date MAY 2 7 '70

Survey of AVE F-8
JN 00978 Tape 135 Std 84-F
Surveyed by
Notes J.C. PIERCE Date 11-13-68
Indexed B.L. GALLI

F.B. Pg.

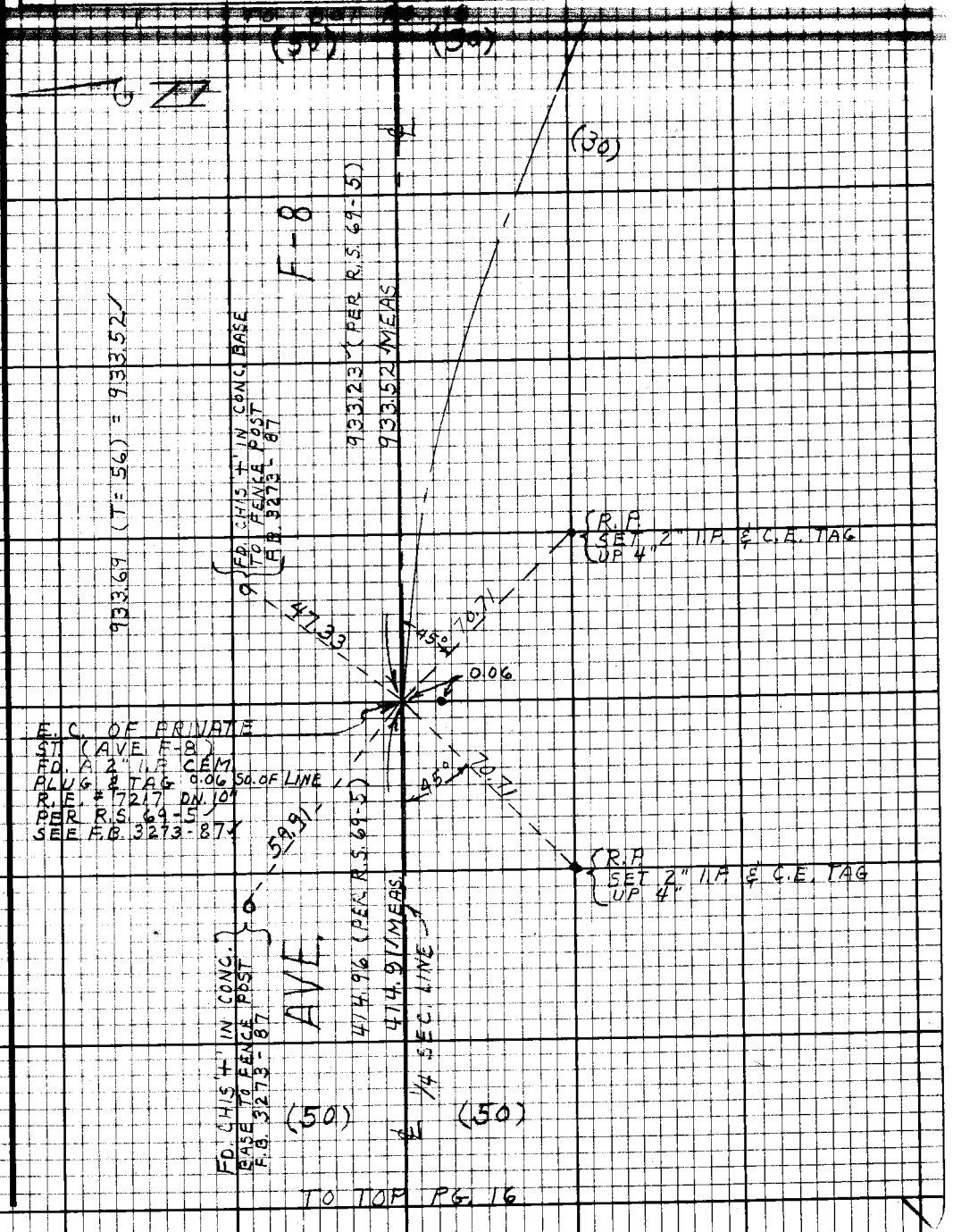

Note: Any Additions or Changes on this Sheet Must be Made or Circled in Red Ink With Date and Name of Person Making Change.

Do not extend this side of this line.

PLEASE RETURN TO
LOS ANGELES COUNTY ENGINEER
403 LOS ANGELES COUNTY ENGINEERING BLDG.

76F3098 CE#310 9-67

PWFB 3822 TO BOT. PG. 19 18

F.B. ~~3474~~ PG ~~18~~

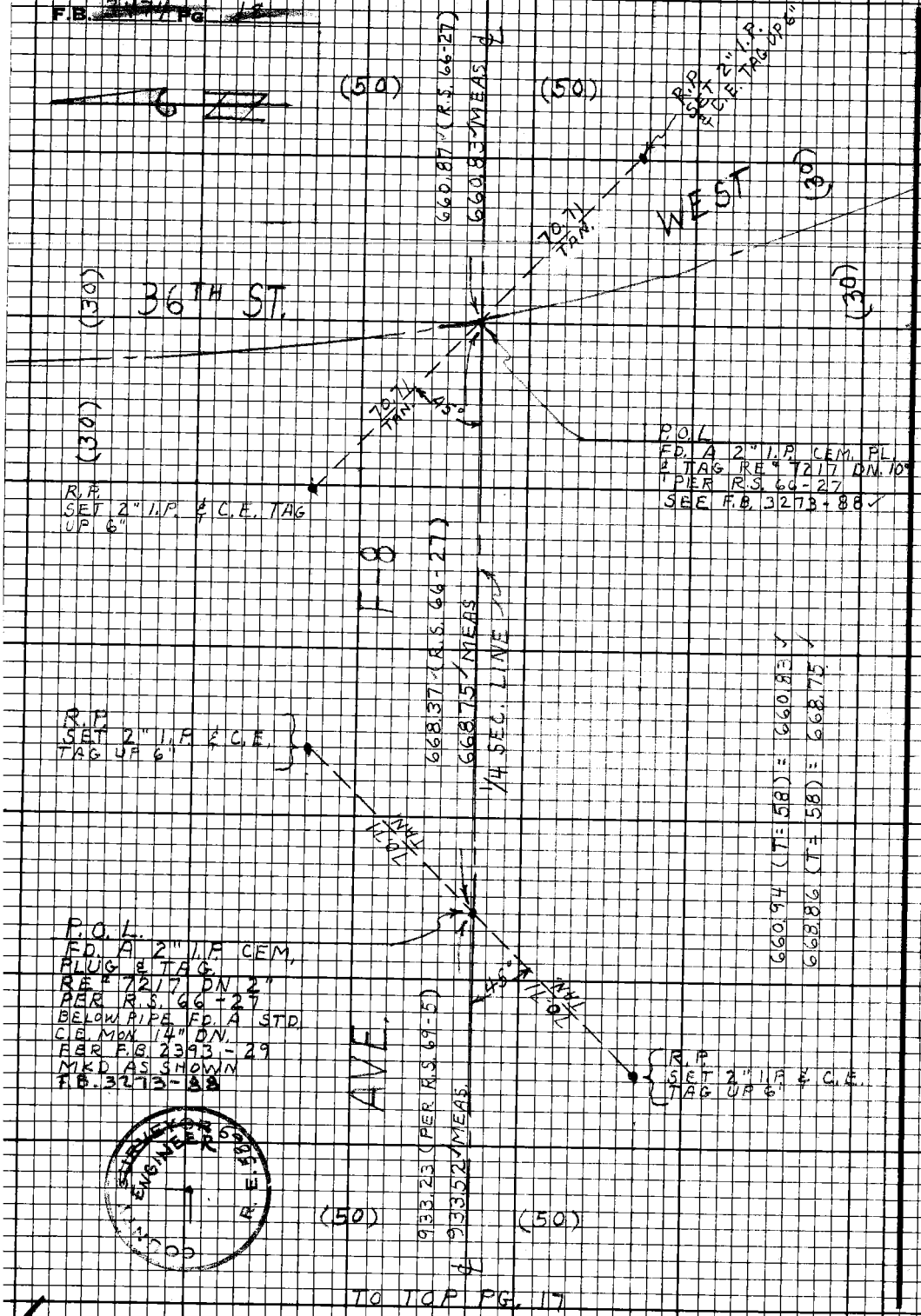

TO TOP PG. 17

PLEASE RETURN TO
LOS ANGELES COUNTY ENGINEER
403 LOS ANGELES COUNTY ENGINEERING BLDG.

Do not extend this side of this line.

Note: Any Additions or Changes on this Sheet Must be Made or Circled in Red Ink With Date and Name of Person Making Change.

PWFB 3822

19

Notes Ck'd by W. EDMONDSON	Survey of AVE. F-8	F.B. 3	PG
Office Work S. KURACHI	Surveyed by J.C. PIERCE		
Checked W. EDMONDSON	Notes J.C.P.	Date 11-14-66	
Date MAY 2 7 '70	Indexed B.J. GALLI		

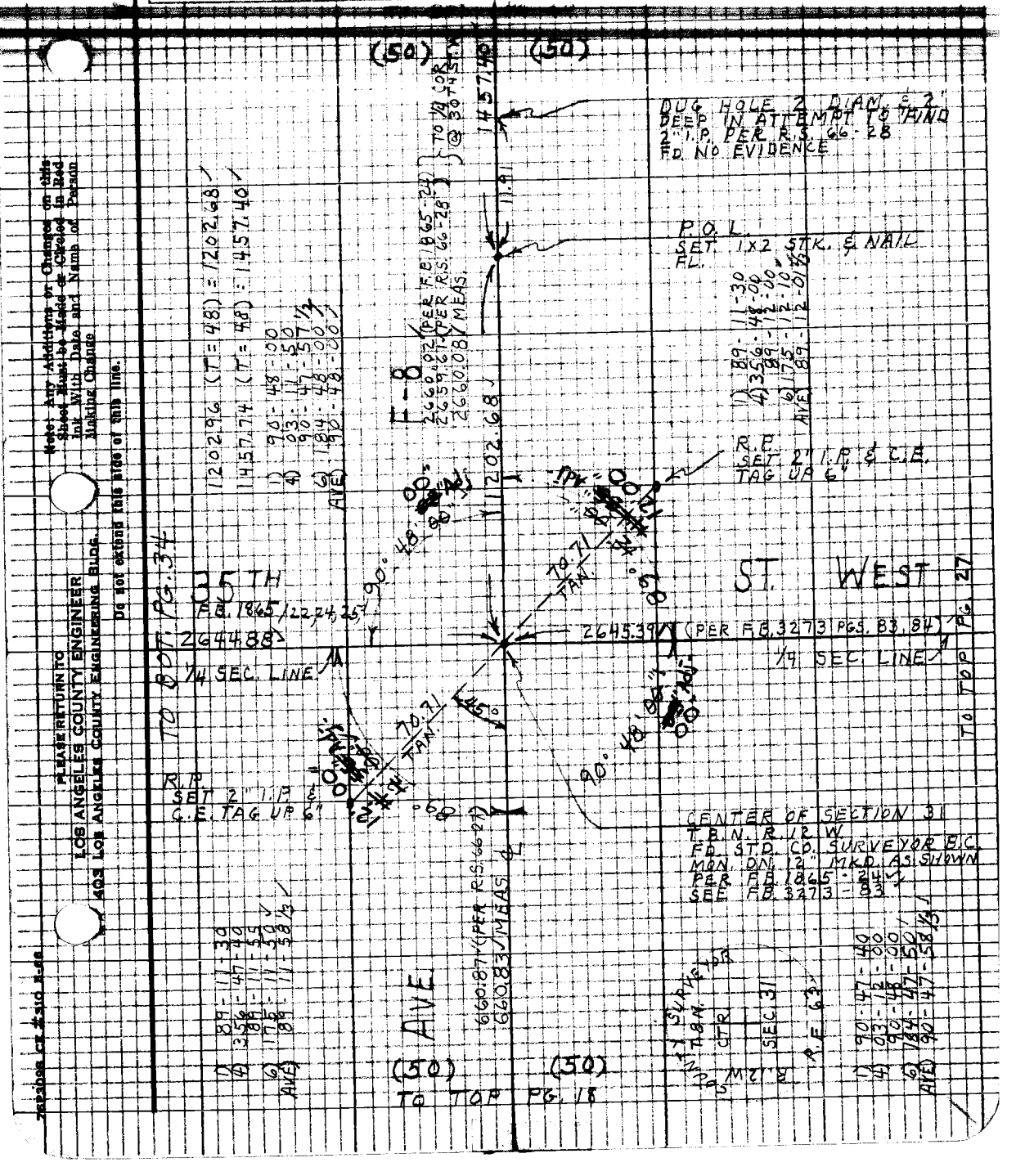

Note: Any Additions or Changes on this Sheet Must be Made or Checked in Red Ink With Date and Name of Person Making Change

Do not extend this side of this line.

PLEASE RETURN TO LOS ANGELES COUNTY ENGINEER 403 LOS ANGELES COUNTY ENGINEERING BLDG.

75P3098 CE #310 5-66

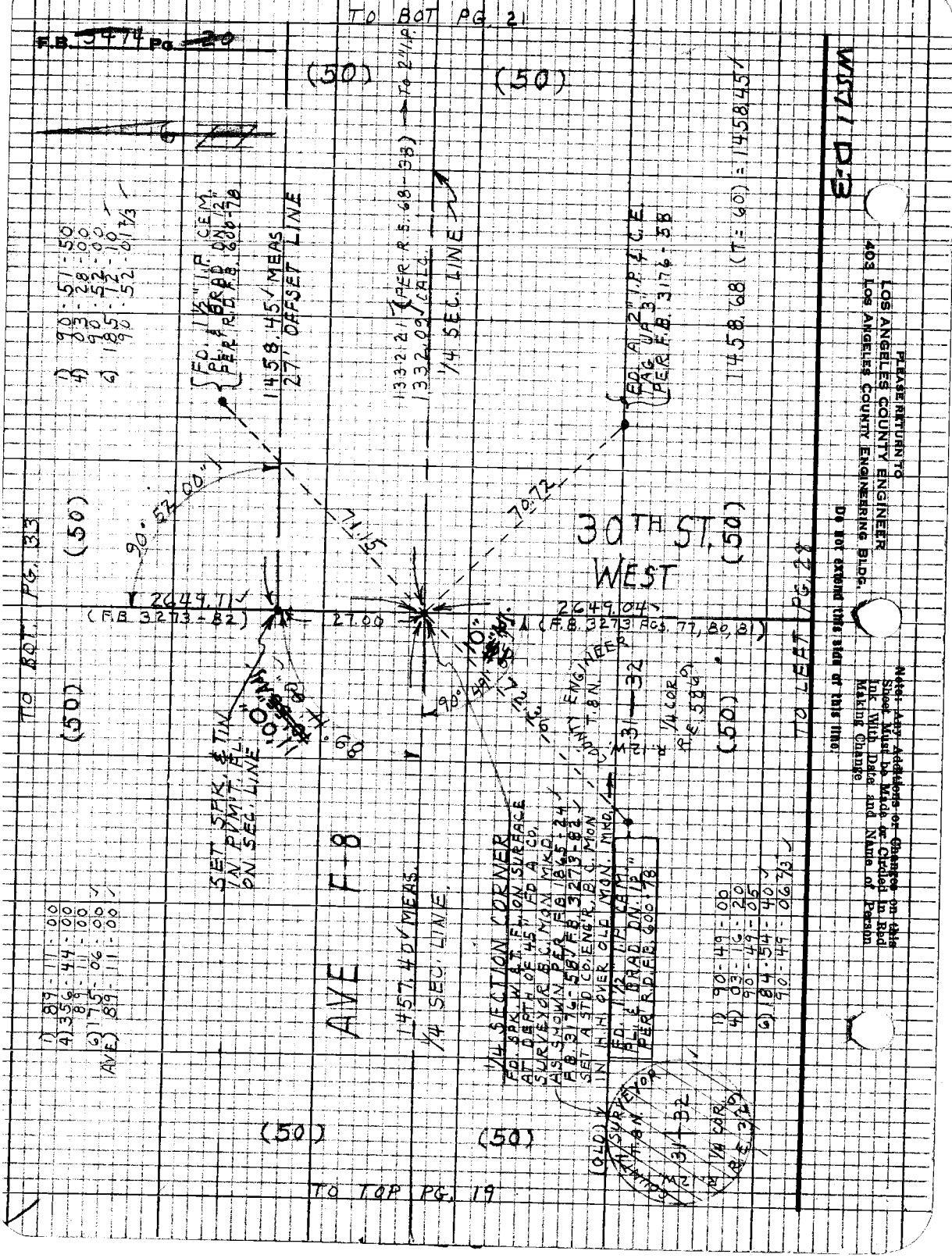

WS71 D-3

PLEASE RETURN TO
LOS ANGELES COUNTY ENGINEER
403 LOS ANGELES COUNTY ENGINEERING BLDG.

Do not extend this side of this line.

Note: Any Additions or Changes on this Sheet Must be Made or Circled in Red Ink With Date and Name of Person Making Change

PWFB 3822 22

W. EDMONDSON

Map No. [illegible] | JN [illegible] Tape [illegible] Sta [illegible]

Checked W. EDMONDSON | Notes J.C.P. | Date 12-5-65

Date MAY 2 7 70 | Indexed [illegible]

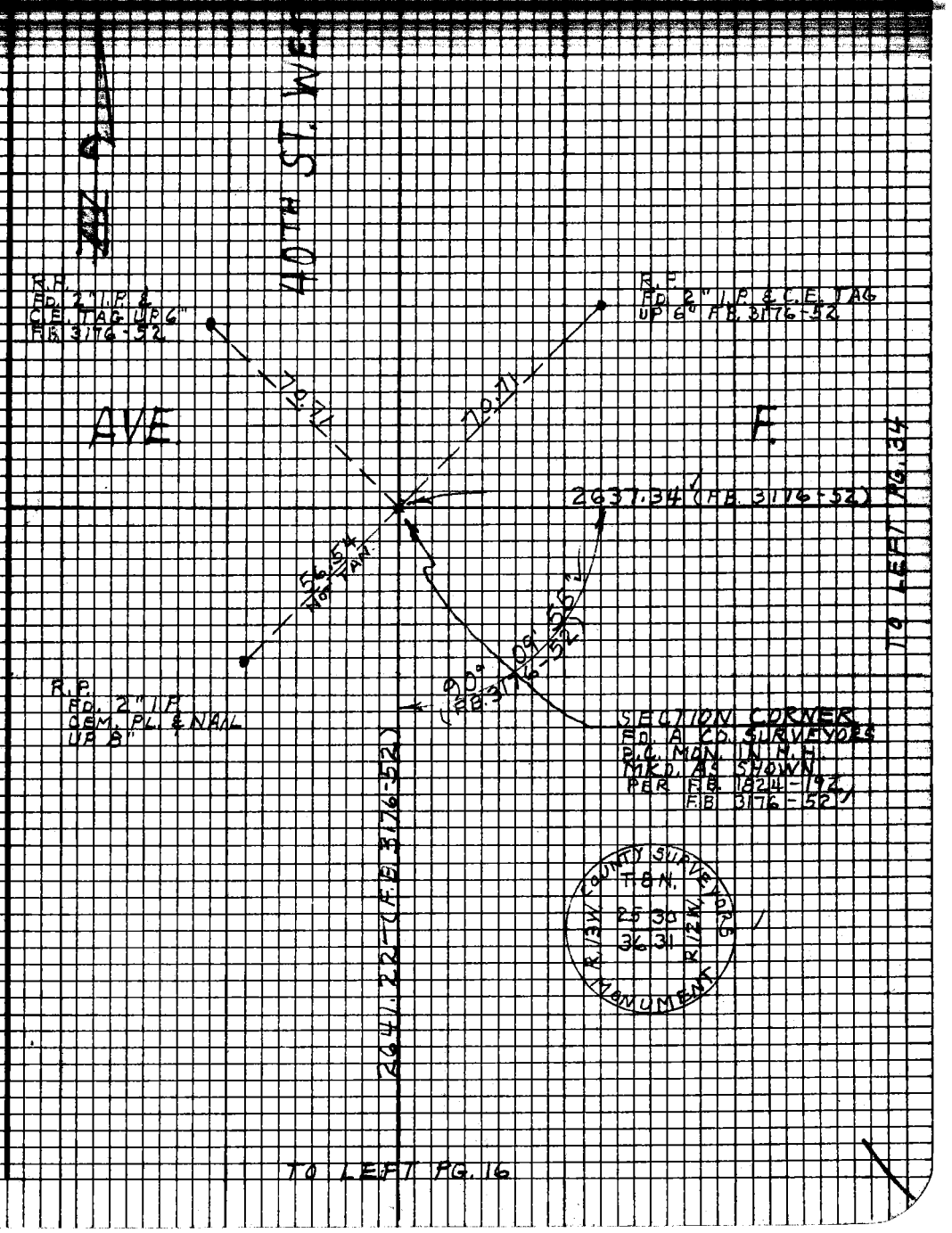

Note: Any Additions or Changes on This Sheet Must be Made or Circled in Red Ink With Date and Name of Person Making Change.

Do not extend this side of this line.

PLEASE RETURN TO
LOS ANGELES COUNTY ENGINEER
405 LOS ANGELES COUNTY ENGINEERING BLDG.

76F3088 C6#310-6-65

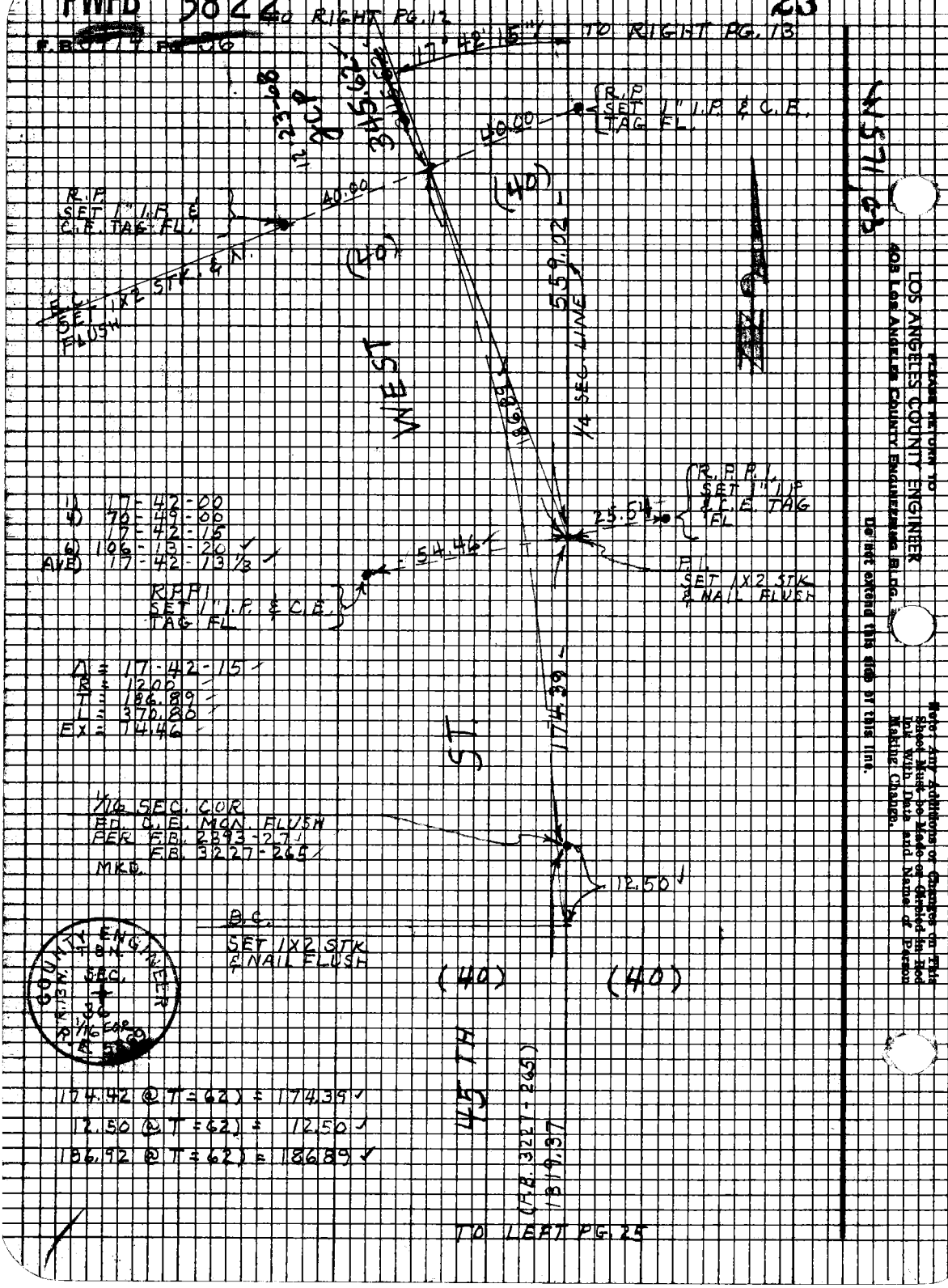

1) 17-42-00
4) 70-49-00
17-42-15
6) 106-13-20
AVE) 17-42-13 1/3

Δ = 17-42-15
R = 1200
T = 186.89
L = 370.80
EX = 74.46

174.42 @ T = 62) = 174.39
12.50 @ T = 62) = 12.50
186.92 @ T = 62) = 186.89

PLEASE RETURN TO
LOS ANGELES COUNTY ENGINEER
408 LOS ANGELES COUNTY ENGINEERING BLDG.

Note: Any Additions or Changes on This Sheet Must be Made or Circled in Red Ink With Date and Name of Person Making Change.

Do not extend this side of this line.

PWEB 3823 80 , 81

Notes Ck'd W. EDMONDSON
Map No. [illegible]
Checked W. EDMONDSON
Date MAY 2 7 70

Survey of AVE F-8
JN [illegible] Tape 135 Std [illegible]
[illegible] PIERCE
Notes J.C.P. Date 11-15-68
Indexed R.D. GALLI

F.B. [illegible] Pg. [illegible]



TO TOP PG. 20

Note: Any Additions or Changes on This Sheet Must be Made or Circled in Red Ink With Date and Name of Person Making Change.

Do not extend this side of this line.

PLEASE RETURN TO
LOS ANGELES COUNTY ENGINEER
403 LOS ANGELES COUNTY ENGINEERING BLDG.

76F3098 C6#310-8-68

PWFB 3823

82 83

F.B. 3974 PG. 22

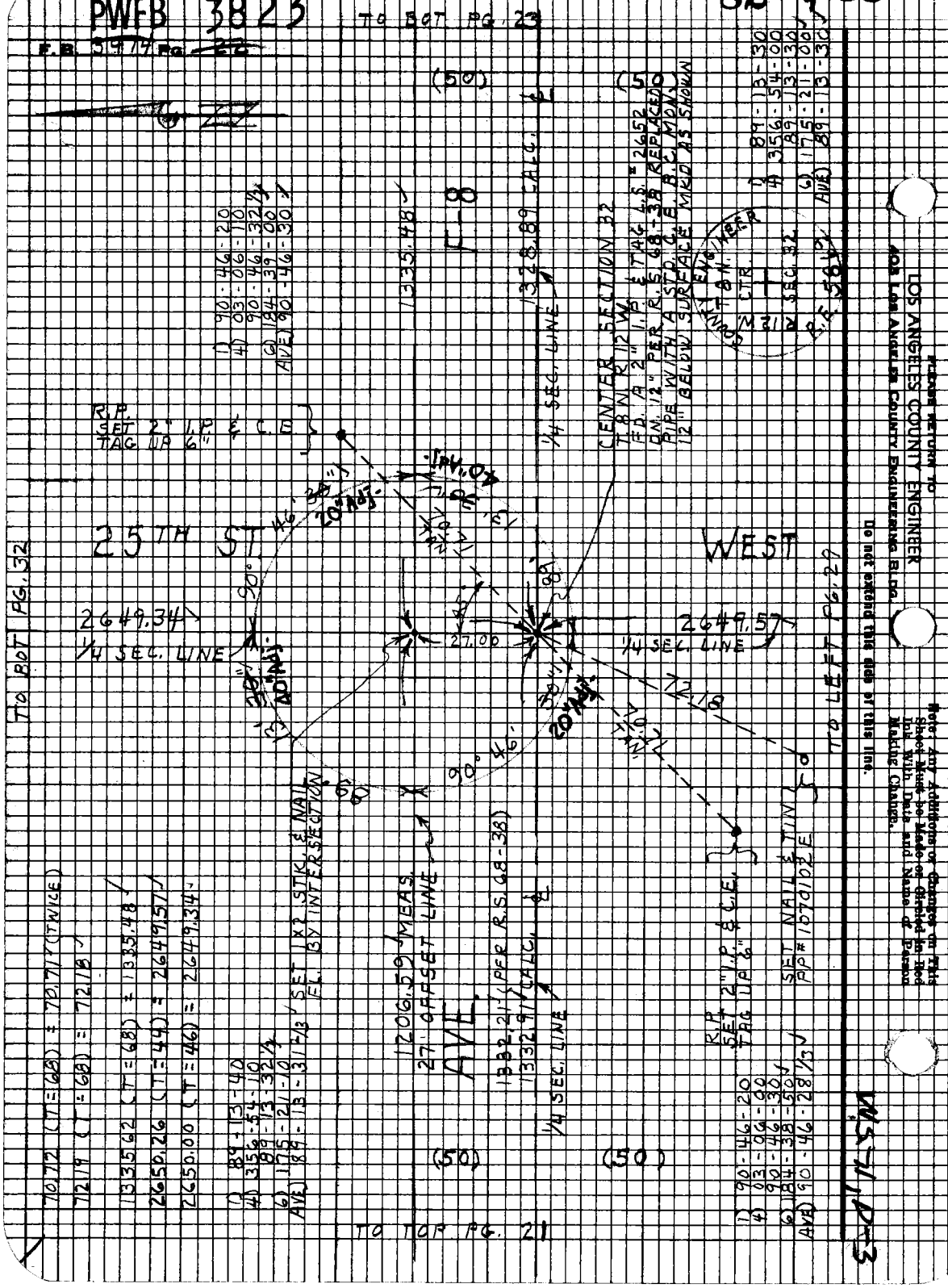

PLEASE RETURN TO
LOS ANGELES COUNTY ENGINEER
408 LOS ANGELES COUNTY ENGINEERING BLDG.

Do not extend this side of this line.

Note: Any Additions or Changes on This Sheet Must be Made or Circled in Red Ink With Data and Name of Person Making Change.

WS-71, P-3

MPWFB 3823 84 , 85

Notes Chk'd W. EDMONDSON Survey of AVE. F-8 F.B. 2474 Pg. 22
Map No. [illegible] JN [illegible] Page [illegible] Sheet [illegible]
Office Work S. KURACHI Surveyed by J.C. PIERCE
Checked W. EDMONDSON Notes J.C.P. Date 11-20-68
Date NOV 27 '70 Indexed [illegible] GALLI

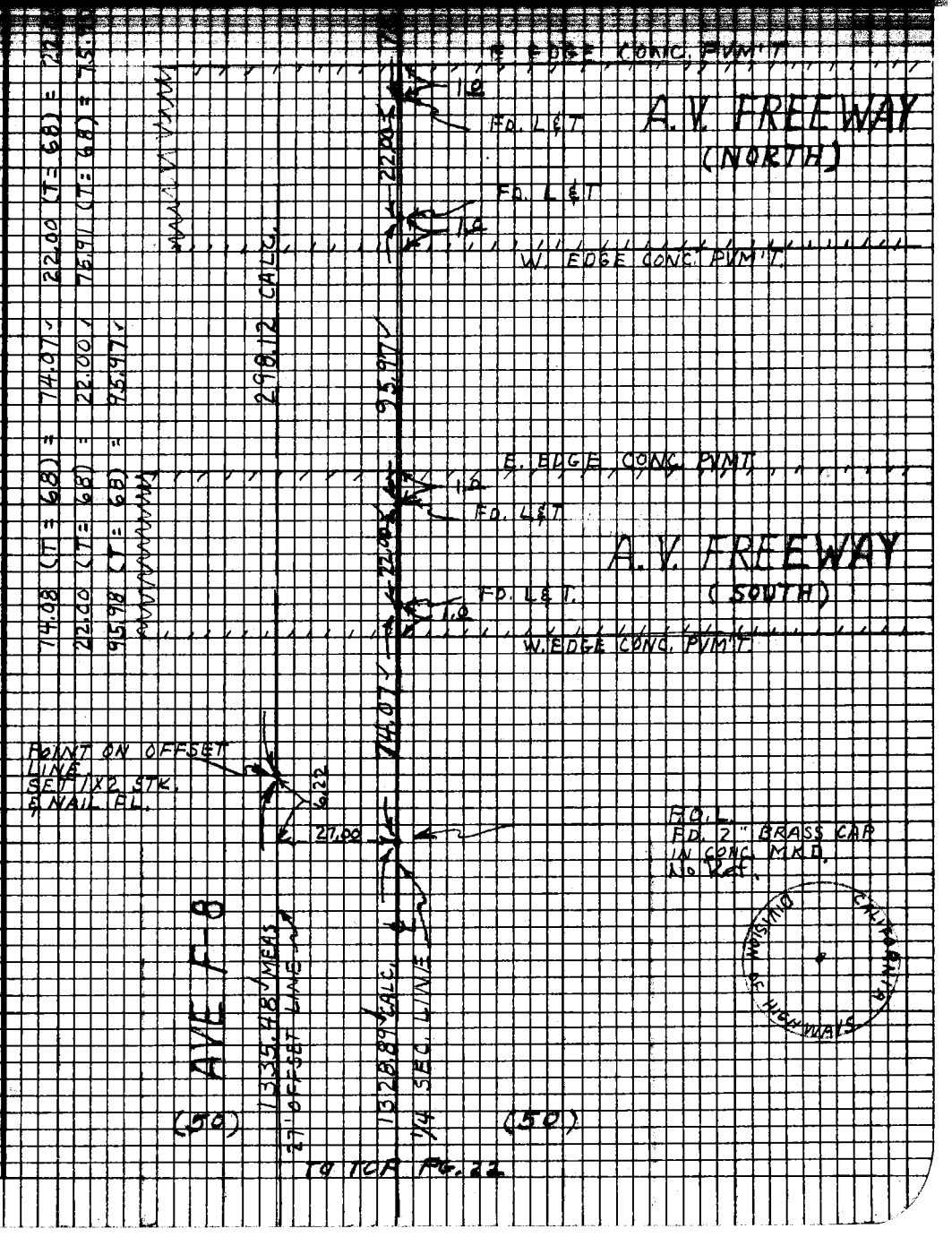

Note: Any Additions or Changes on This Sheet Must be Made or Circled in Red Ink With Date and Name of Person Making Change.

Do not extend this side of this line.

PLEASE RETURN TO
LOS ANGELES COUNTY ENGINEER
403 Los Angeles County Engineering Bldg.

76F3095 C6#310-8-65

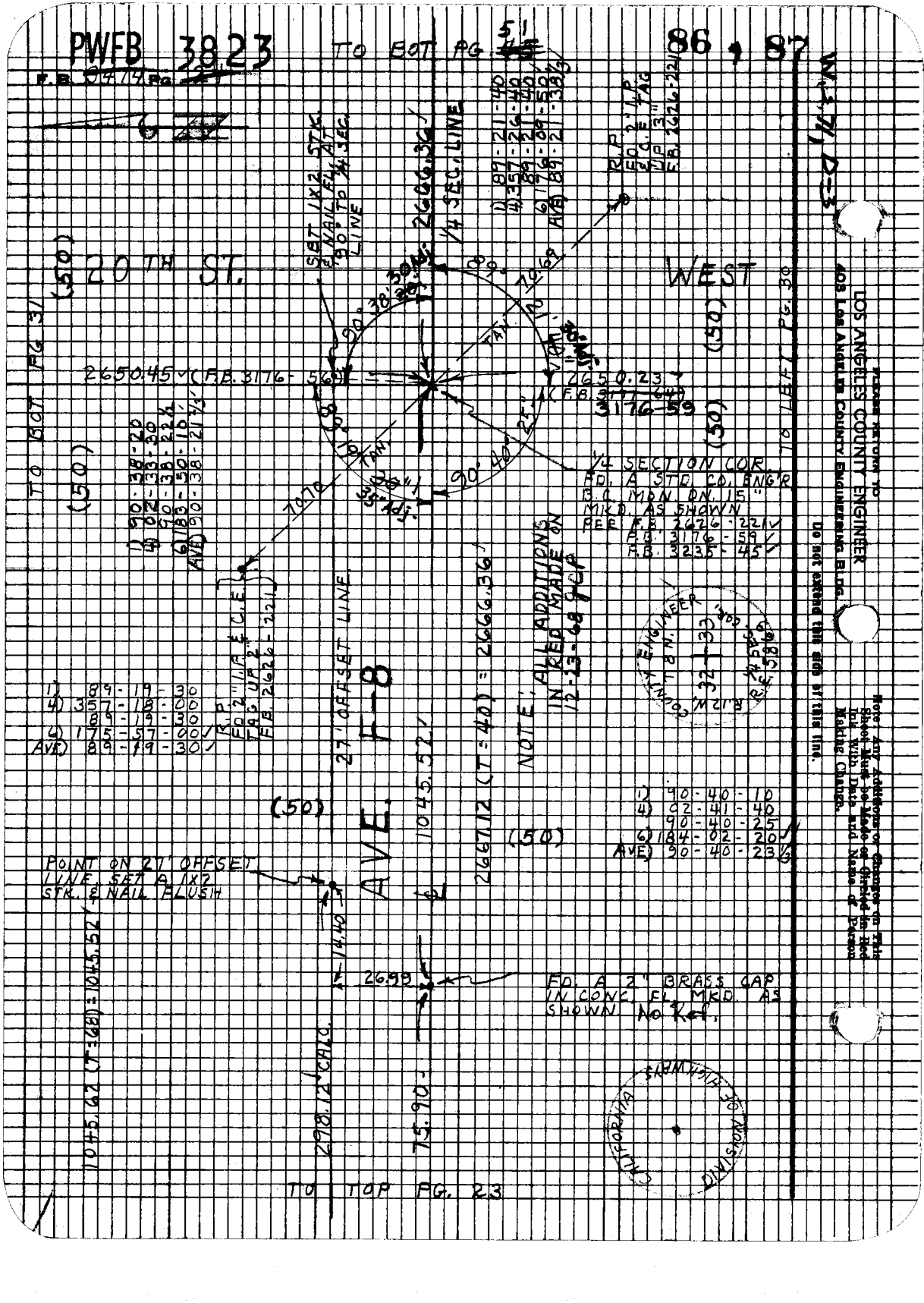
PWFB 3823
TO BOT PG 51
86 , 87
F.B. 3474 PG
20TH ST.
WEST
(50)
TO BOT PG 31
TO LEFT PG. 30
SET 1X2 STK. & NAIL FL. AT 90° TO 1/4 SEC. LINE
2666.36
1/4 SEC. LINE
1) 89-21-40
4) 357-26-40
89-21-40
6) 176-09-50
AVE) 89-21-38 1/3
R.P. FD 2" I.P. & C.E. TAG UP 3" F.B. 2626-221
2650.45 (F.B. 3176-56)
2650.23 (F.B. 3177-64)
3176-59
1/4 SECTION COR. FD. A STD. CO. ENG'R B.C. MON. ON 15" MKD. AS SHOWN PER F.B. 2626-221 F.B. 3176-59 F.B. 3235-45
1) 90-38-20
4) 02-33-30
90-38-22 1/2
6) 183-50-10
AVE) 90-38-21 1/3
R.P. FD 2" I.P. & C.E. TAG UP 2" F.B. 2626-221
1) 89-19-30
4) 357-18-00
89-19-30
6) 175-57-00
AVE) 89-19-30
27' OFFSET LINE
AVE. F-8
1045.52
2667.12 (T=40) = 2666.36
NOTE: ALL ADDITIONS IN RED MADE ON 12-23-68 GCP
COUNTY ENGINEER
T 8 N.
R.12 W.
32 33
1) 90-40-10
4) 02-41-40
90-40-25
6) 184-02-20
AVE) 90-40-23 1/3
POINT ON 27' OFFSET LINE SET A 1X2 STK. & NAIL FLUSH
1045.62 (T=68) = 1045.52
14.40
26.99
298.12 CALC.
75.90
FD. A 2" BRASS CAP IN CONC. FL. MKD. AS SHOWN. No Ref.
CALIFORNIA DIVISION OF HIGHWAYS
TO TOP PG. 23
W 3 7/1 D-3
PLEASE RETURN TO
LOS ANGELES COUNTY ENGINEER
408 LOS ANGELES COUNTY ENGINEERING BLDG.
Do not extend this side of this line.
Note: Any Additions or Changes on This Sheet Must be Made or Circled in Red Ink With Date and Name of Person Making Change.

PWFB 3824

31

Notes Ck'd by W. EDMONDSON	Survey of AVE. F-8
Map No. B-5083	JN 0091.01 Tape 106 Std 04°F
Office Work S. KURACHI	Surveyed by J. C. PIERCE
Checked W. EDMONDSON	Notes J. C. PIERCE Date 12-10-80
Date MAY 27 '70	Indexed E. E. BALLY

F.B. [illegible]

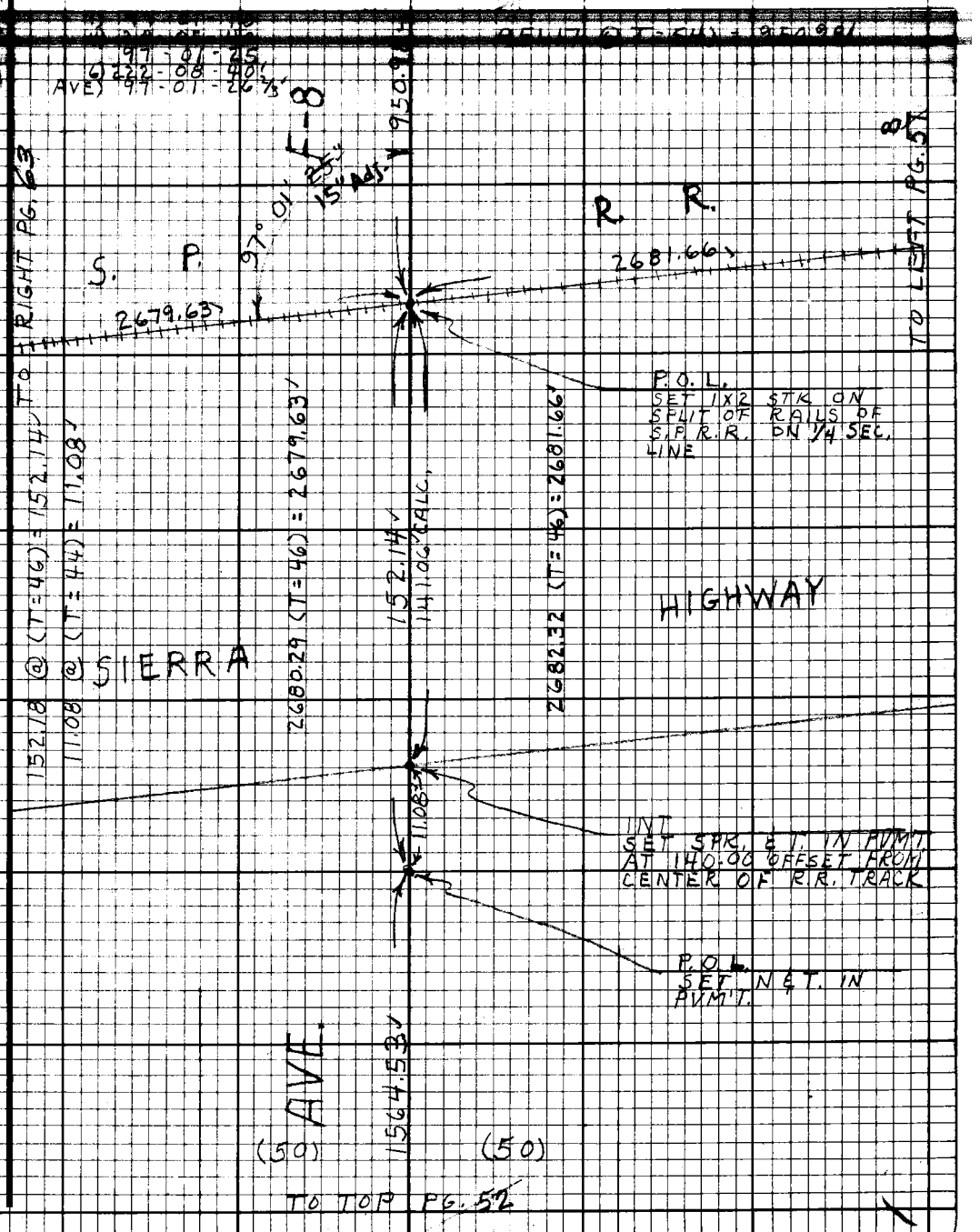

Note: Any Additions or Changes on this Sheet Must be Made or Circled in Red Ink With Date and Name of Person Making Change.

Do not extend this side of this line.

PLEASE RETURN TO
LOS ANGELES COUNTY ENGINEER
403 LOS ANGELES COUNTY ENGINEERING BLDG.

76F3098 CE#310 9.67

PWFB 3824 TO BOT. PG. 55

F.B. 3474 Pg. 54

32

WS 70 A-3

6

1) 90-08-30
4) 00-35-10
90-08-47½
6) 180-52-20
AVE) 90-08-43⅓

F-8

2667.22

1/4 SEC. LN.

35" Adj.

45°

90°-08'

R.P. SET 2" I.P. & C.E. TAG UP 4"

70.71

5TH ST. WEST

TO RIGHT PG. 62

TO LEFT PG. 59

2663.64

1/4 SEC. LINE

2663.49

1/4 SEC. LN

70.71

45°

R.P. SET 2" I.P. & C.E. TAG UP 4"

COUNTY ENGINEER T.8N. R.12W. CEN. SEC. 34 R.E. 5889

2667.74 (T=54) = 2667.22

2664.15 (T=46) = 2663.49

2664.30 (T=46) = 2663.64

AVE

950.98

1/4 SEC. LN

CENTER OF SECTION 34
T.8N. R.12W.
ESTABLISHED BY INTERSECTION
FD. A 2" I.P. CEM. PLUG & NAIL
PER R.S. 63-13
REPLACED PIPE WITH A
COUNTY ENGINEERS B.C.
MON. 12" BELOW SURFACE
MKD. AS SHOWN

TO TOP PG 53

PLEASE RETURN TO
LOS ANGELES COUNTY ENGINEER
403 LOS ANGELES COUNTY ENGINEERING BLDG.

Do not extend this side of this line.

Note: Any Additions or Changes on this Sheet Must be Made or Circled in Red Ink With Date and Name of Person Making Change.

PWFB 3824

33

Notes Ck'd by W. EDMONDSON	Survey of AVE F-8
Map No. B-5083	JN 904787 Tape 100 Std 62°F
Office Work S. KURACHI	Surveyed by J. C. PIERCE
Checked W. EDMONDSON	Notes [illegible] Date [illegible]
Date MAY 2 7 70	Indexed [illegible]

F. [redacted]

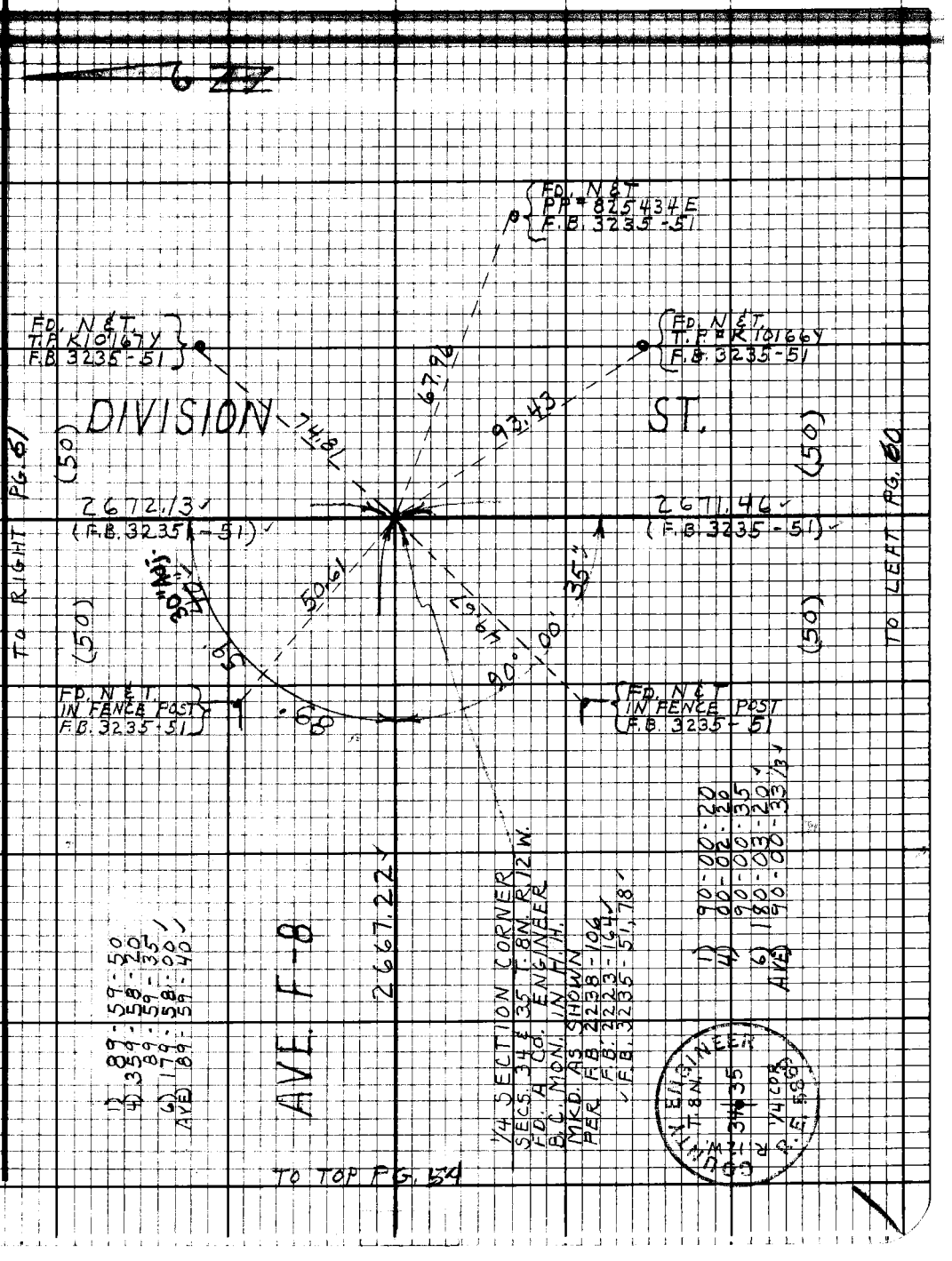

Note: Any Additions or Changes on this Sheet Must be Made or Circled in Red Ink With Date and Name of Person Making Change.

Do not extend this side of this line.

PLEASE RETURN TO
LOS ANGELES COUNTY ENGINEER
403 LOS ANGELES COUNTY ENGINEERING BLDG.

76F3098 CE#310 9.67

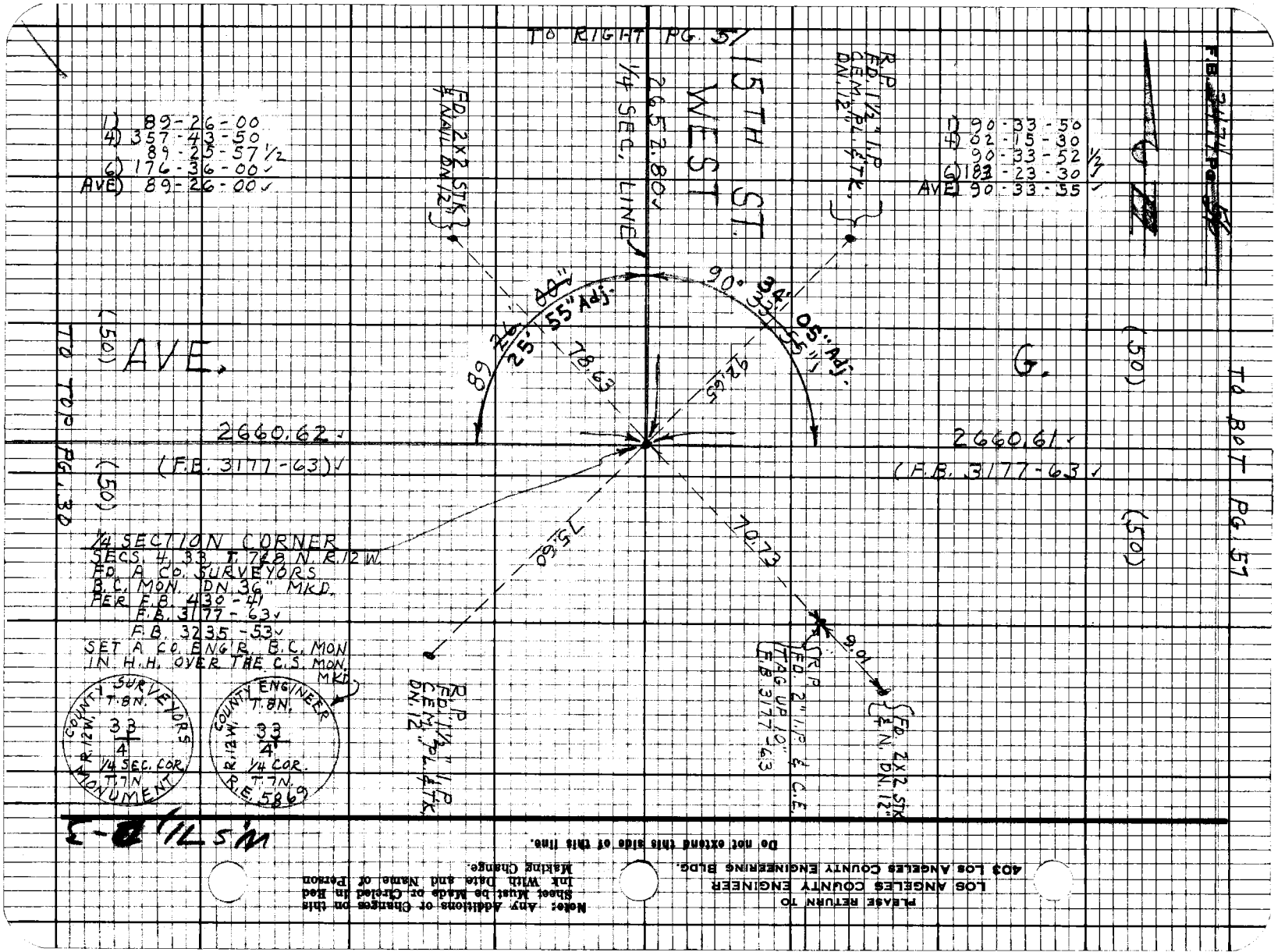

PLEASE RETURN TO
LOS ANGELES COUNTY ENGINEER
403 LOS ANGELES COUNTY ENGINEERING BLDG.

Do not extend this side of this line.

Note: Any Additions or Changes on this Sheet Must be Made or Circled in Red Ink With Date and Name of Person Making Change.

PWFB 3824

34

Notes Ck'd by W. EDMONDSON	Survey of AVE. F-8
Map No. B-5083	JN 00-97.81 Tape 106 Std 87 °F
Office Work S. KURACHI	Surveyed by J. C. PIERCE
Checked W. EDMONDSON	Notes Date
Date NOV 2 7 '70	Indexed [redacted]

F.B. 3474 PG. 61

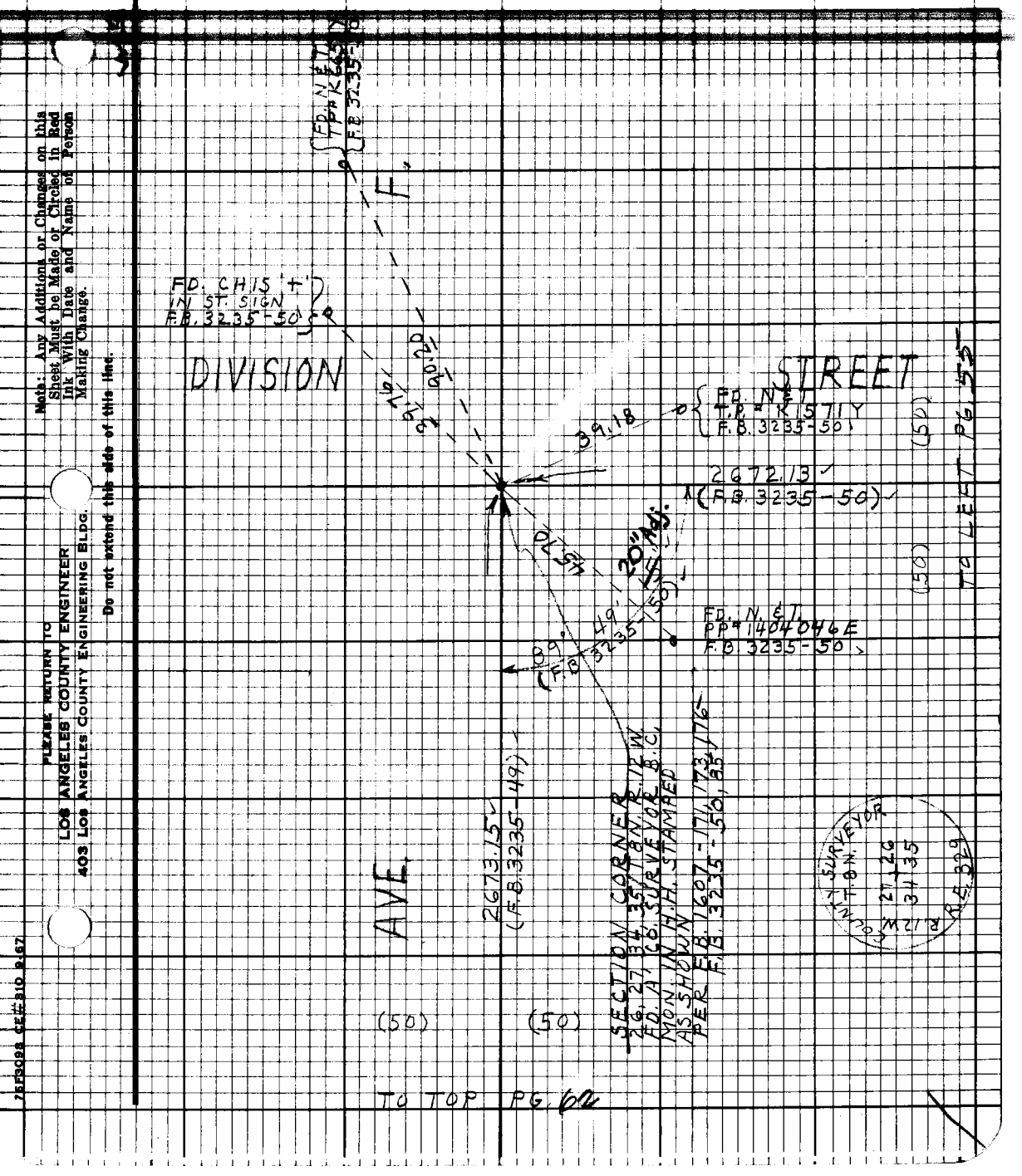

Note: Any Additions or Changes on this Sheet Must be Made or Circled in Red Ink With Date and Name of Person Making Change.

Do not extend this side of this line.

PLEASE RETURN TO
LOS ANGELES COUNTY ENGINEER
403 LOS ANGELES COUNTY ENGINEERING BLDG.

75F3098 CE#310 9-67

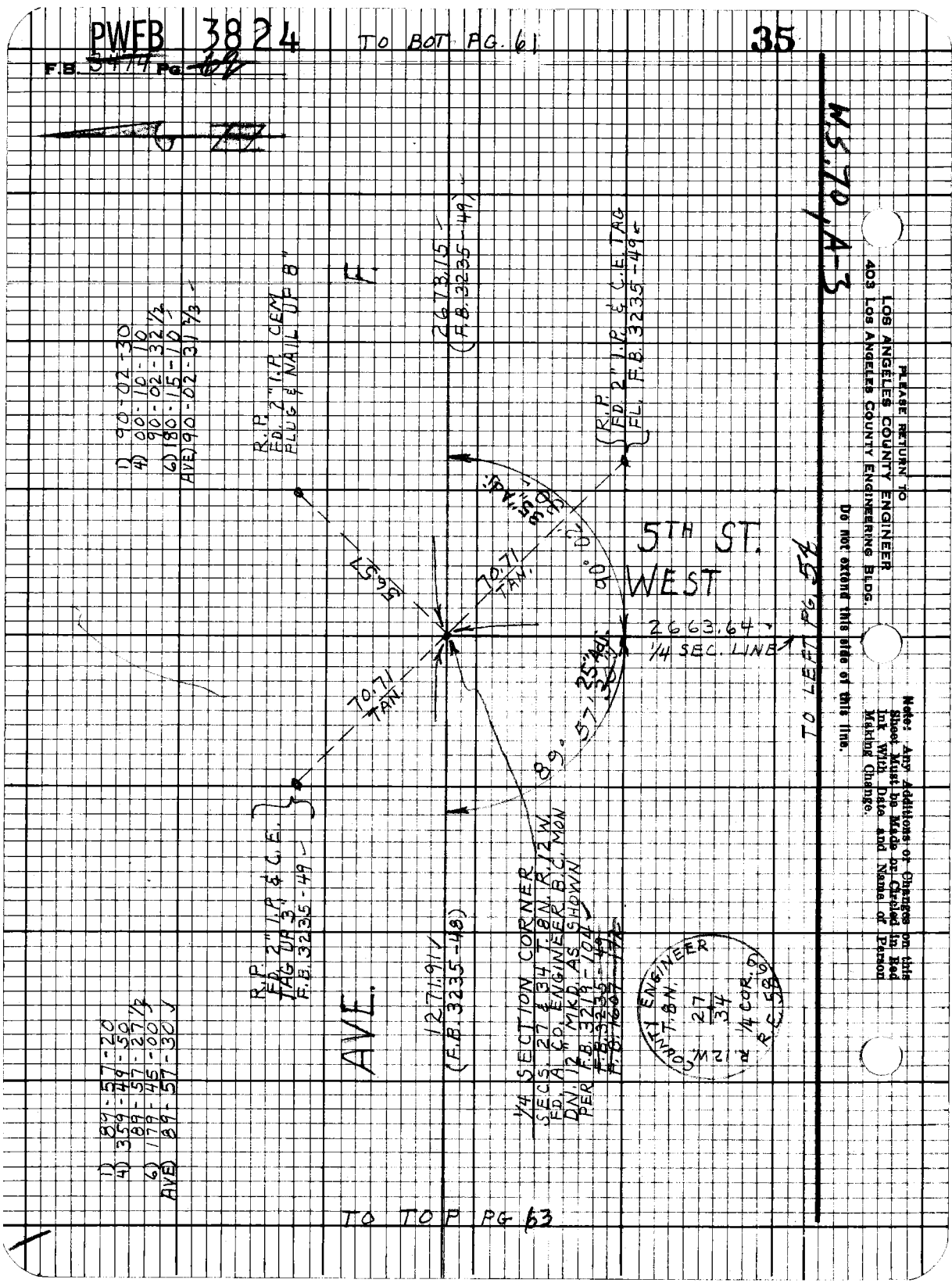
PWFB 3824
TO BOT PG. 61
35
F.B. 3474 PG. 69
M.S. 70, A-3
PLEASE RETURN TO
LOS ANGELES COUNTY ENGINEER
403 LOS ANGELES COUNTY ENGINEERING BLDG.
Do not extend this side of this line.
Note: Any Additions or Changes on this Sheet Must be Made or Circled in Red Ink With Date and Name of Person Making Change.
1) 90-02-30
4) 00-10-10
90-02-32½
6) 180-15-10
AVE) 90-02-31⅔
R.P. FD. 2" I.P. CEM PLUG & NAIL UP 8"
F.
2673.15
(F.B. 3235-49)
R.P. FD. 2" I.P. & C.E. TAG FL. F.B. 3235-49
5TH ST. WEST
2663.64
1/4 SEC. LINE
TO LEFT PG. 54
70.71 TAN.
70.71 TAN.
56.57
90°02'
89°57'30"
R.P. FD. 2" I.P. & C.E. TAG UP 3" F.B. 3235-49
AVE.
1271.91
(F.B. 3235-48)
1/4 SECTION CORNER
SECS. 27 & 34 T.8N. R.12W.
FD. A. CO. ENGINEER B.C. MON
DN. 12" MKD. AS SHOWN
PER F.B. 3219-104
1) 89-57-20
4) 359-49-50
89-57-27½
6) 179-45-00
AVE) 89-57-30
COUNTY ENGINEER
T.8N.
R.12W.
27
34
1/4 COR.
R.C. 58
TO TOP PG 63

PWFB 3824

36

Notes Ck'd by W. EDMONDSON	Survey of AVE F-8
Map No. B-5083	JN 0041.81 Tape 186 Std 07 °F
Office Work S. KURACHI	Surveyed by J. C. PIERCE
Checked W. EDMONDSON	Notes [illegible] Date 12-12-63
Date MAY 27 '70	Indexed [illegible]

F.B. 3474 Pg. 63

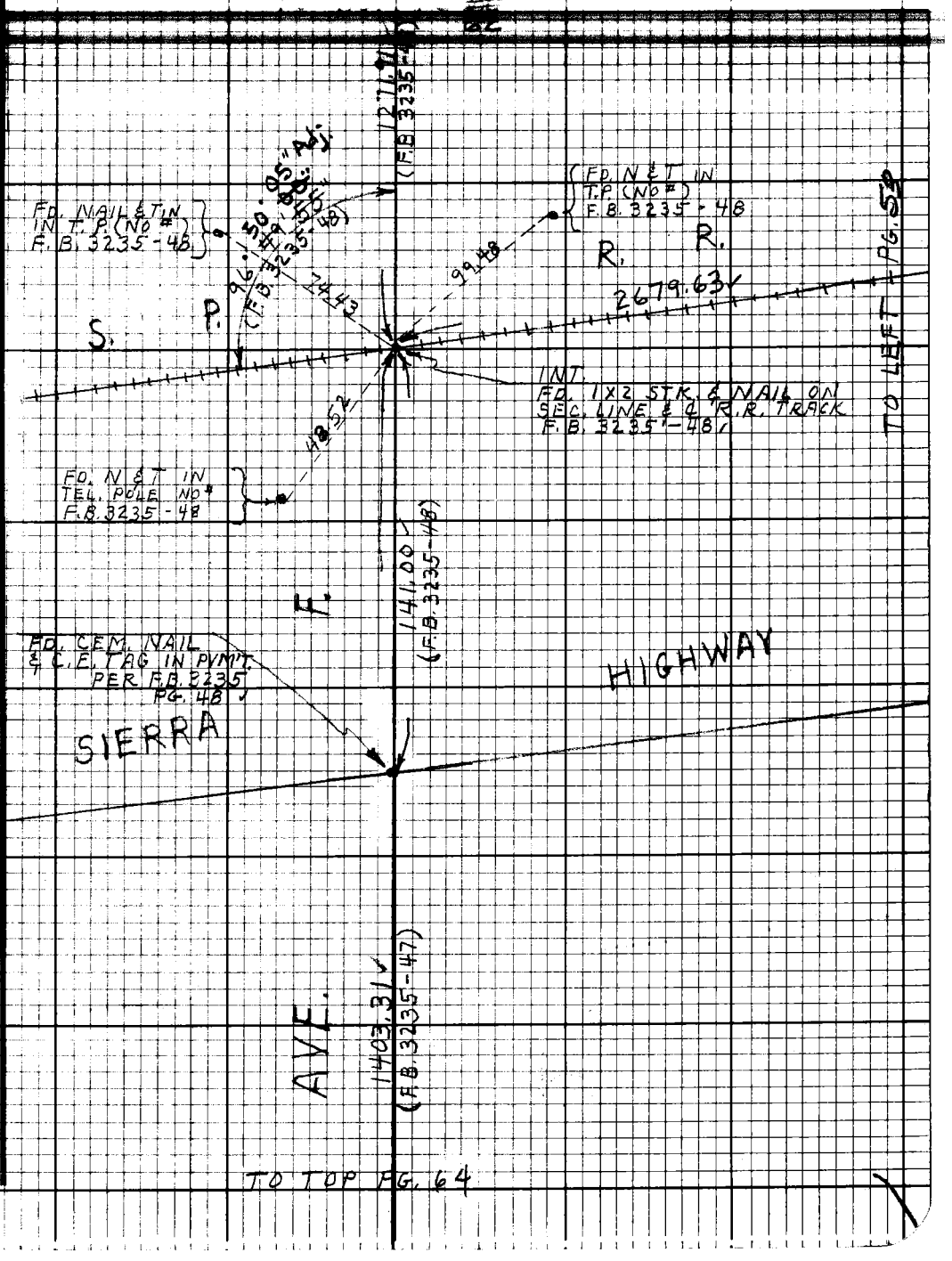

Note: Any Additions or Changes on this Sheet Must be Made or Circled in Red Ink With Date and Name of Person Making Change.

Do not extend this side of this line.

PLEASE RETURN TO
LOS ANGELES COUNTY ENGINEER
403 LOS ANGELES COUNTY ENGINEERING BLDG.

75F3098 CE#310 9-67

PWFB 38,24 TO BOTT PG. 63 37

F.B. 5474 PG. 04

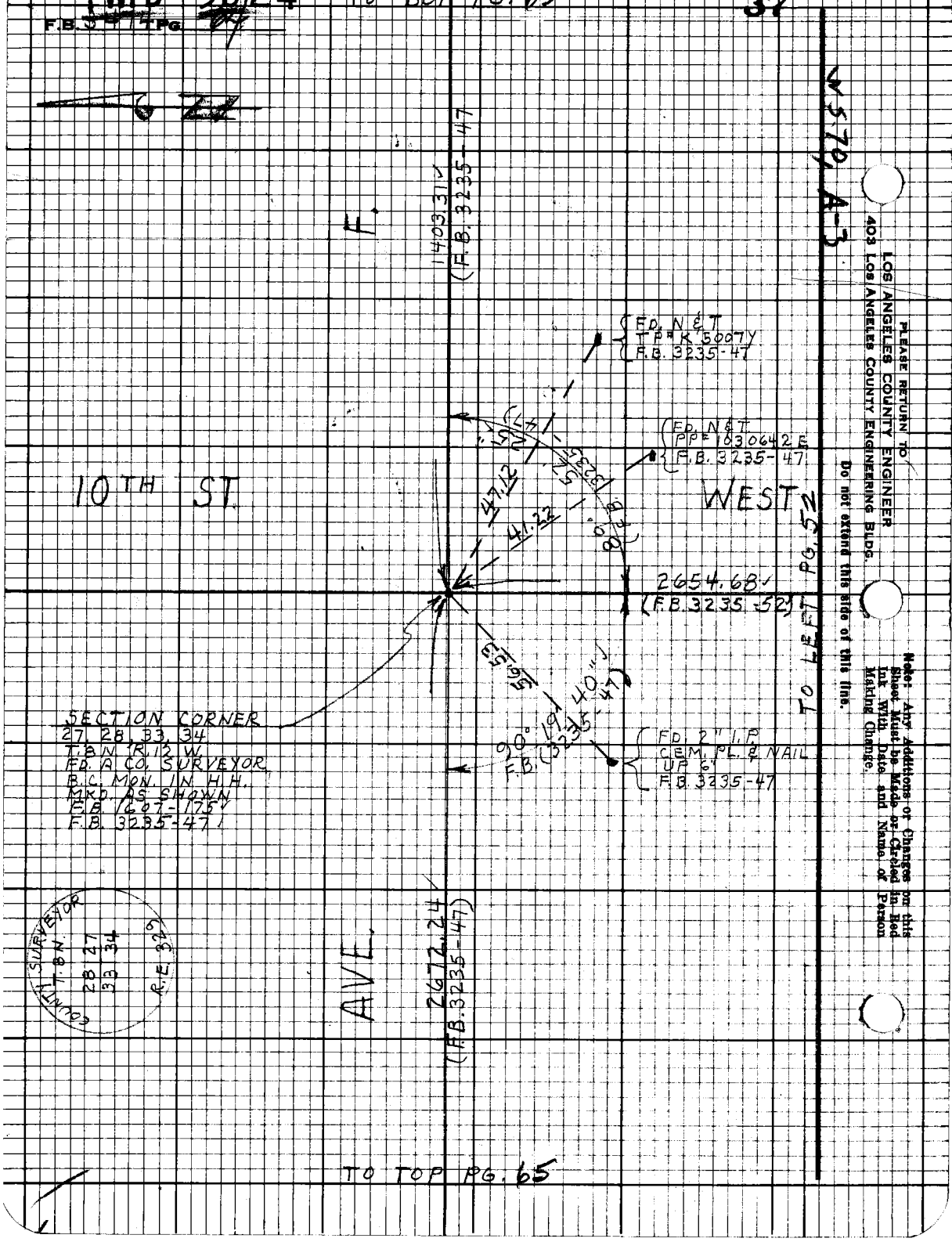

W570, A-3

PLEASE RETURN TO
LOS ANGELES COUNTY ENGINEER
403 LOS ANGELES COUNTY ENGINEERING BLDG.

Do not extend this side of this line.

Note: Any Additions or Changes on this Sheet Must be Made or Circled in Red Ink With Date and Name of Person Making Change.

PWFB 3823

90

Notes Ck'd by W. EDMONDSON		Survey of AVE F-3	F.B. [illegible] Pg. [illegible]
Office Work S. KURACHI		Surveyed by J.C. PIERCE	
Checked W. EDMONDSON		Notes J.C.P.	Date 12-[illegible]
Date MAY 2 7 '70		Indexed [illegible]	



Note: Any Additions or Changes on This Sheet Must be Made or Circled in Red Ink With Date and Name of Person Making Change.

Do not extend this side of this line.

PLEASE RETURN TO
LOS ANGELES COUNTY ENGINEER
403 Los Angeles County Engineering Bldg.

76F3098 C6#310-8-65

F.B. 3174 PG. 34

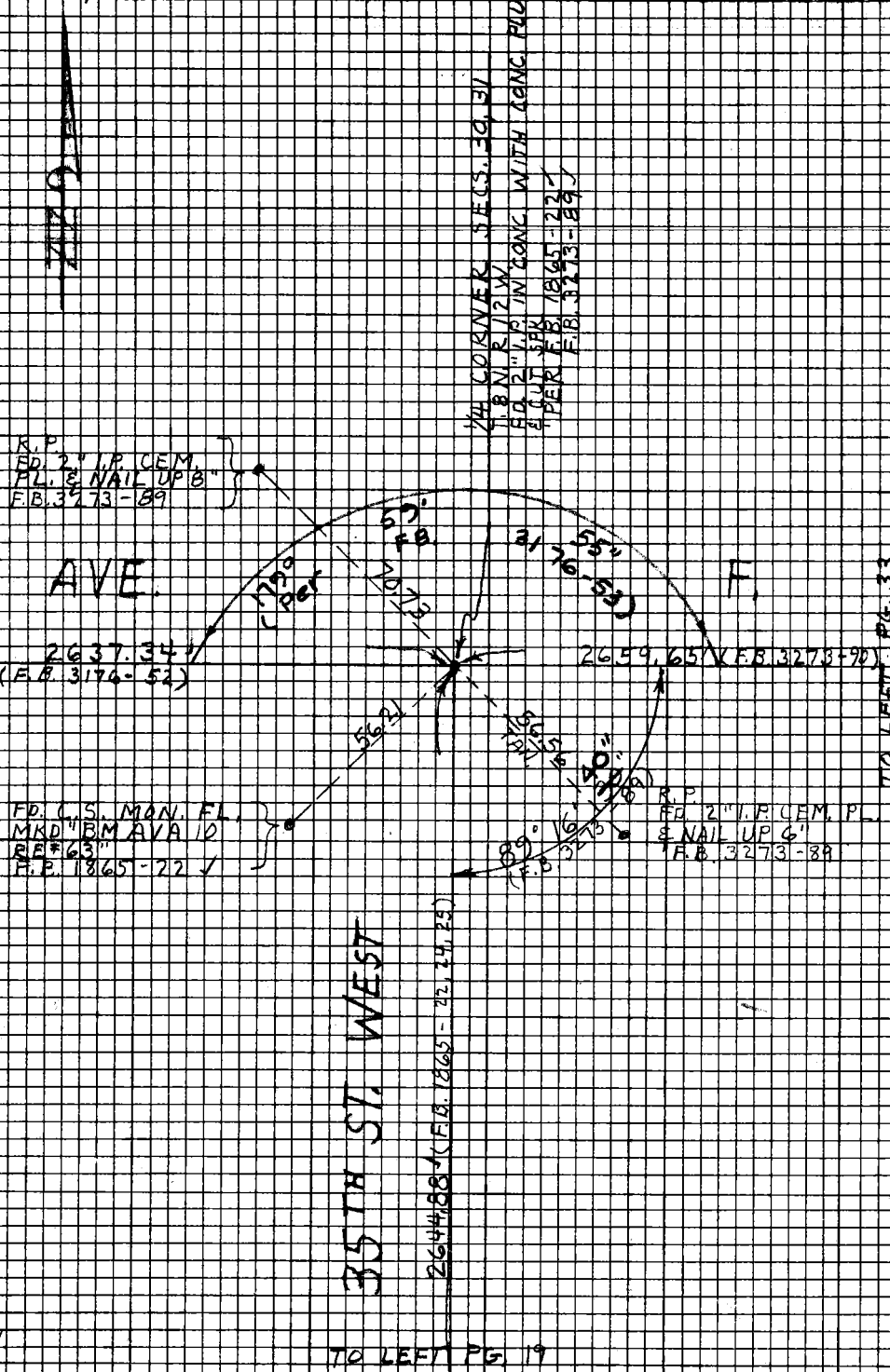

PLEASE RETURN TO
LOS ANGELES COUNTY ENGINEER
403 Los Angeles County Engineering Bldg.

Do not extend this side of this line.

Note: Any Additions or Changes on This Sheet Must be Made or Circled in Red Ink With Date and Name of Person Making Change.

MS. 71-C-3

PWFB 3823 88

Notes Ck'd by W. EDMONDSON	Survey of AVE. F	F. B. 3474 Pg. 21	
Office Work S. KURACHI	Surveyed by		
Checked W. EDMONDSON	Notes	Date 12-14-68	
Date MAY 2 7 '70	Indexed		



Note: Any Additions or Changes on This Sheet Must be Made or Circled in Red Ink With Date and Name of Person Making Change.

Do not extend this side of this line.

PLEASE RETURN TO
LOS ANGELES COUNTY ENGINEER
403 LOS ANGELES COUNTY ENGINEERING BLDG.

76F3065 C6#310-8-65

PWFB 3823

89

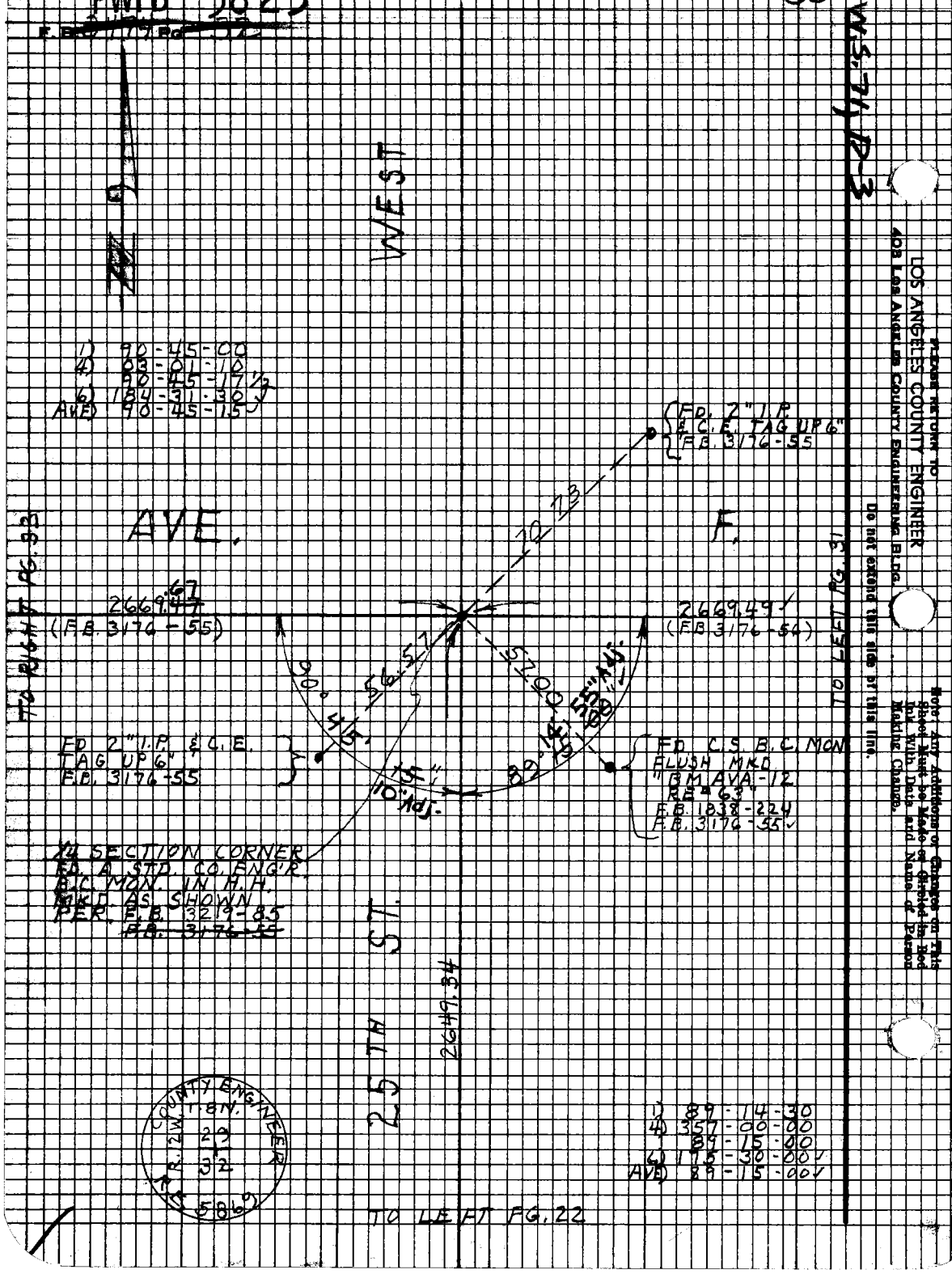

PLEASE RETURN TO
LOS ANGELES COUNTY ENGINEER
408 Los Angeles County Engineering Bldg.

Do not extend this side of this line.

Note: Any Additions or Changes on This Sheet Must be Made or Circled in Red Ink With Data and Name of Person Making Change.

PWFB 3823

91

Notes Ck'd by W. EDMONDSON	Survey of AVE F-8
Map No. B-5283	JN 0097.87 Tape 100 Std 84°F
Office Work S. KURACHI	Surveyed by J. C. PIERCE
Checked W. EDMONDSON	Notes Date
Date MAY 2 7 70	Indexed D. L. GALLI DEC 30 '68

F.B. 3474 Pg 77

J.N. 0097.87

AVENUE F-8

FROM: 20TH ST WEST

TO: SIERRA HIGHWAY

PIERCE
KING
TALBOT
MITCHELL

Note: Any Additions or Changes on this Sheet Must be Made or Circled in Red Ink With Date and Name of Person Making Change.

Do not extend this side of this line.

PLEASE RETURN TO
LOS ANGELES COUNTY ENGINEER
403 LOS ANGELES COUNTY ENGINEERING BLDG.

76F3098 CE#310 9.67

PWFB 3823

F.B. ~~3474~~ Pg ~~50~~

92, 93

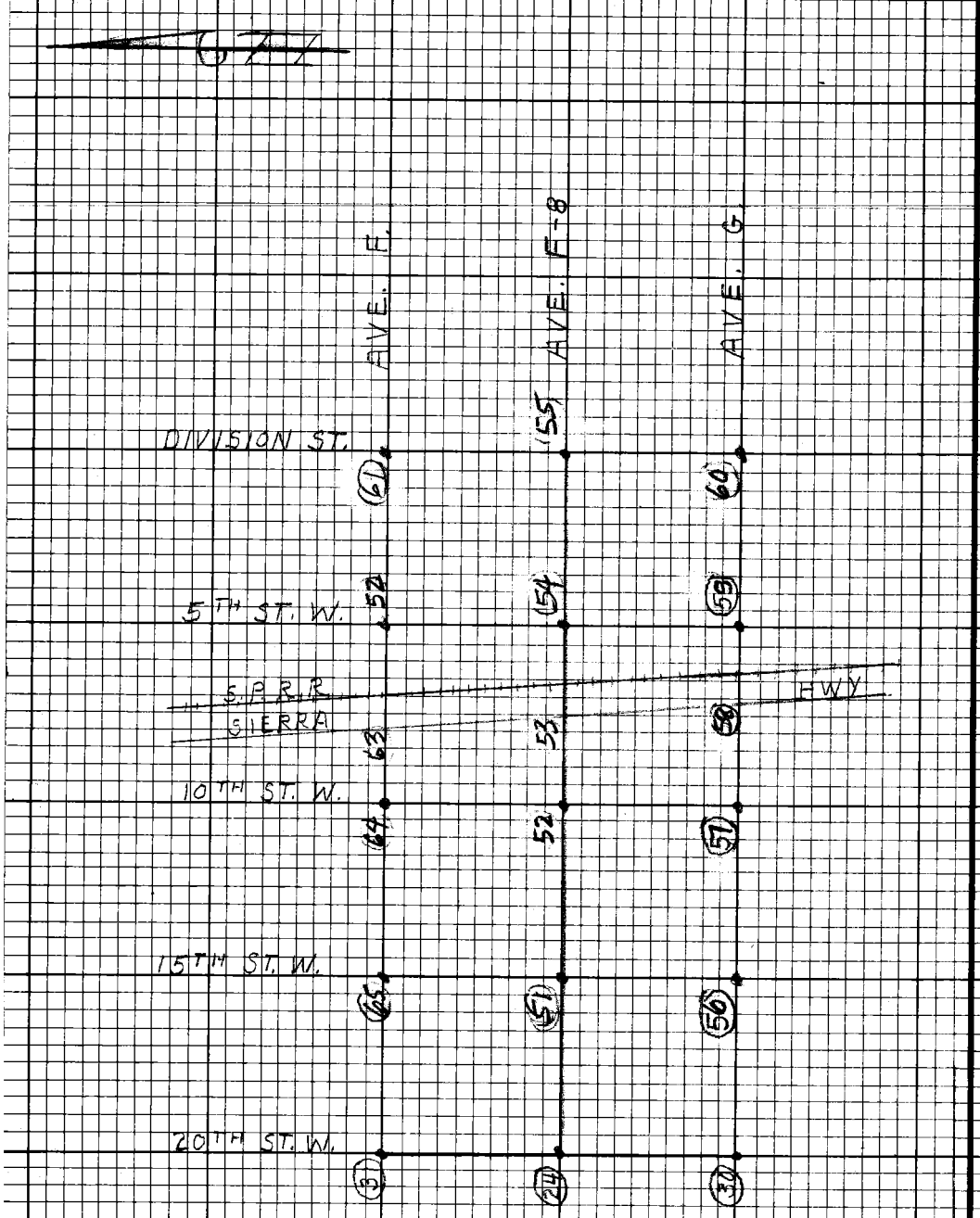

PLEASE RETURN TO
LOS ANGELES COUNTY ENGINEER
403 LOS ANGELES COUNTY ENGINEERING BLDG.

Do not extend this side of this line.

Note: Any Additions or Changes on this Sheet Must be Made or Circled in Red Ink With Date and Name of Person Making Change.

PWFB 3823

94

Notes Ck'd by W. EDMONDSON	Survey of AVE F-8
Map No. B-5083	JN 0097.87 Tape 186 Std 84°F
Office Work S. KURAC	Surveyed by J.C. PIERCE
Checked W. EDMONDSON	Notes J. Date 6-6-80
Date MAY 27 '70	Indexed [illegible] BALL [illegible]

F.B. [illegible]

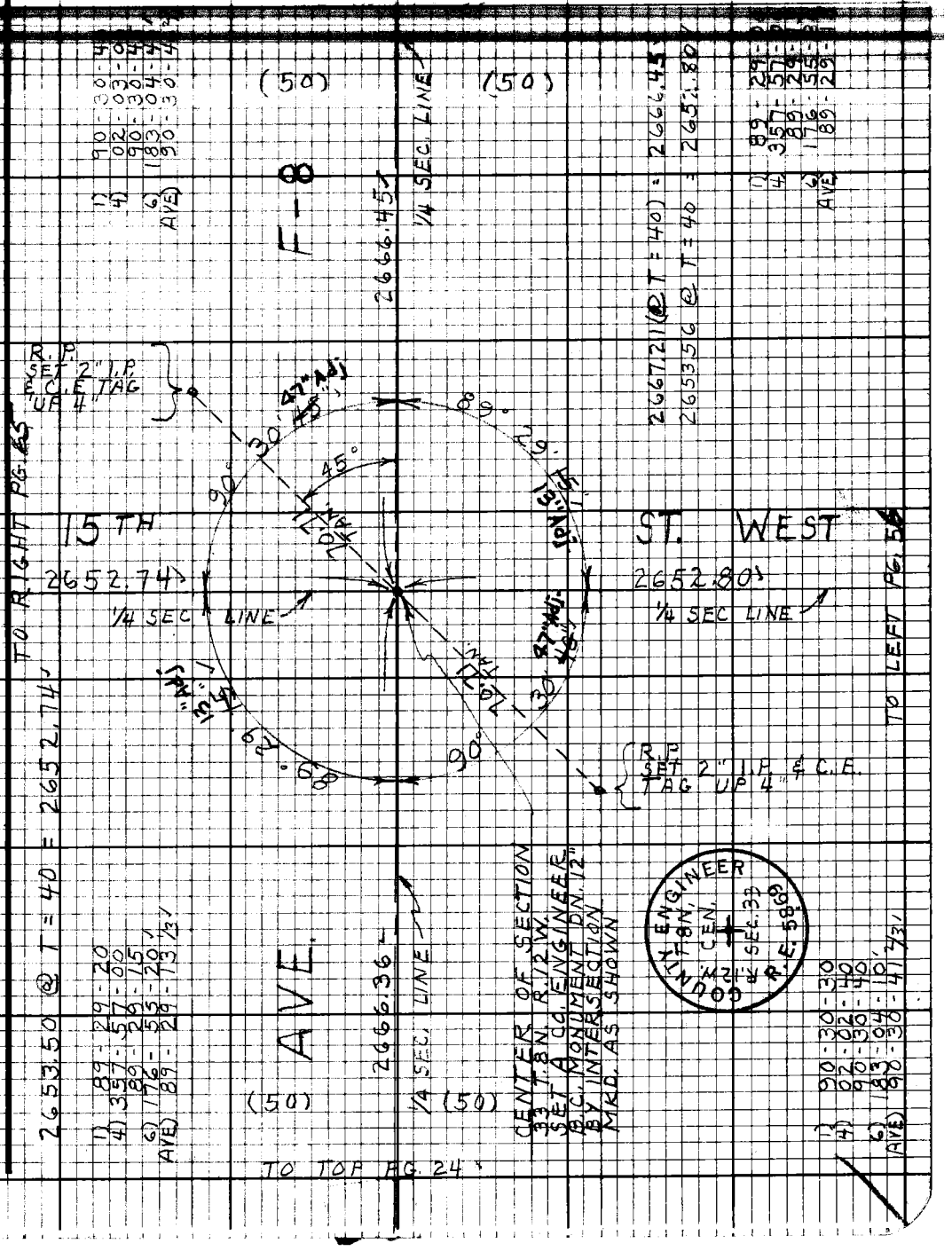

Note: Any Additions or Changes on this Sheet Must be Made or Circled in Red Ink With Date and Name of Person Making Change.

Do not extend this side of this line.

PLEASE RETURN TO
LOS ANGELES COUNTY ENGINEER
403 LOS ANGELES COUNTY ENGINEERING BLDG.

76F3098 CE#310 9.67

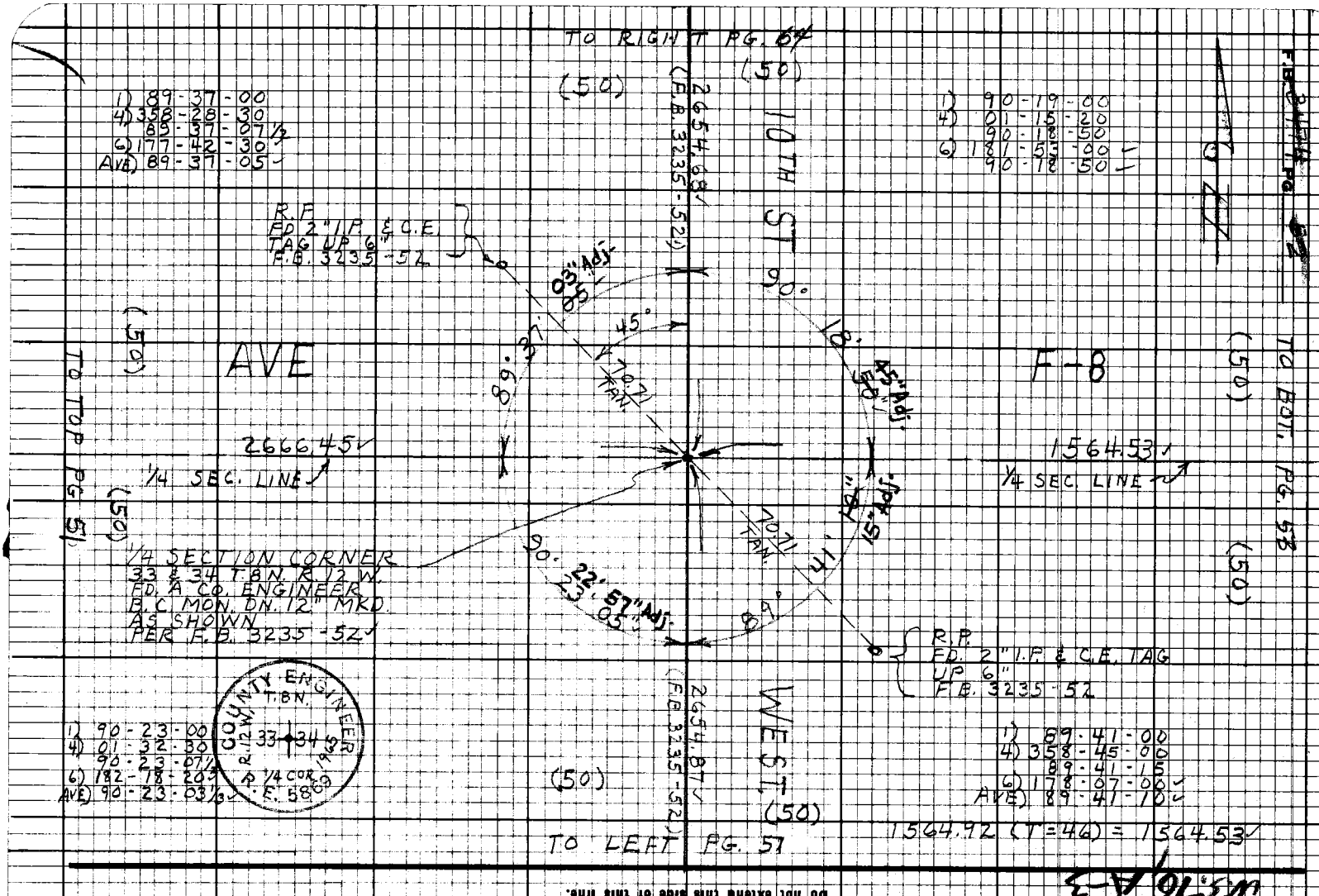

PLEASE RETURN TO
LOS ANGELES COUNTY ENGINEER
403 LOS ANGELES COUNTY ENGINEERING BLDG.

Do not extend this side of this line.

Notes: Any Additions or Changes on this Sheet Must be Made or Cleared in Red Ink With Date and Name of Person Making Change.

PWFB 3823

95

Notes Ck'd by W. EDMONDSON	Survey of AVE. F-8
Map No. B-5083	JN 4041.81 Tape 100 Std 67°F
Office Work S. KURACHI	Surveyed by [illegible]
Checked W. EDMONDSON	Notes [illegible] Date [illegible]
Date MAY 2 7 '70	Indexed [illegible]

F.B. 3414 Pg. [illegible]

D-3

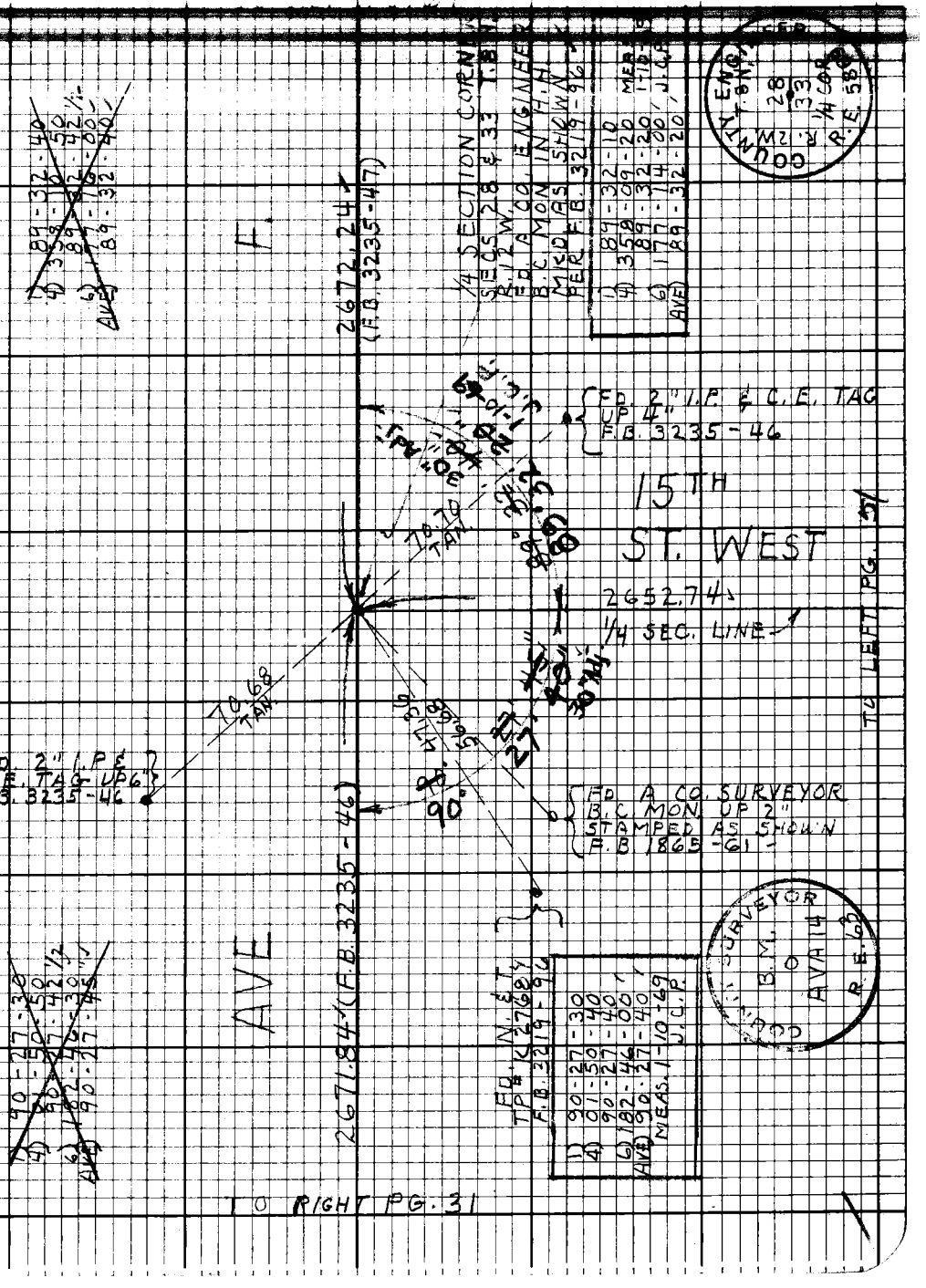

Note: Any Additions or Changes on this Sheet Must be Made or Circled in Red Ink With Date and Name of Person Making Change.

Do not extend this side of this line.

PLEASE RETURN TO
LOS ANGELES COUNTY ENGINEER
403 LOS ANGELES COUNTY ENGINEERING BLDG.

76F3098 CE#310 9-67

PLEASE RETURN TO
LOS ANGELES COUNTY ENGINEER
403 LOS ANGELES COUNTY ENGINEERING BLDG.

Note: Any Additions or Changes on this Sheet Must be Made or Circled in Red Ink With Date and Name of Person Making Change.

Do not extend this side of this line.

F.B. 3474 Pg. 66

PWFB 3224

339

Notes Ck'd by M. DEL REAL
Map No. A-52319
Office Work C. MATEO
Checked R. BARTHOLOMEW
Date 12-19-71

Survey of 5TH ST WEST
JN 0098.49 Tape 18 Std. 84 °F
Surveyed by NEVAREZ
Notes M.R.N. Date SEPT. 73
Indexed G.D. BAILEY SEP 26 19[illegible]

F. B. 3774 Pg. 124

Note: Any Additions or Changes on this Sheet Must be Made or Circled in Red Ink With Date and Name of Person Making Change.

PLEASE RETURN TO
COUNTY OF LOS ANGELES
DEPARTMENT OF COUNTY ENGINEER
403 LOS ANGELES COUNTY ENGINEERING BLDG.

Do not extend this side of this line.

5TH ST. WEST

FINAL CENTERLINE
FROM
TIERRA SUBIDA TO AVE Q

J.N. 0098.49

REF.

F.B. 2976
F.B. 3881
F.B. 2257

PARTY

NEVAREZ
BITTEL
CROWE
DONLEVY

X

76F309s CE#310 3-69

PWFB 3224

340

F. B. ~~2474~~ PG ~~132~~

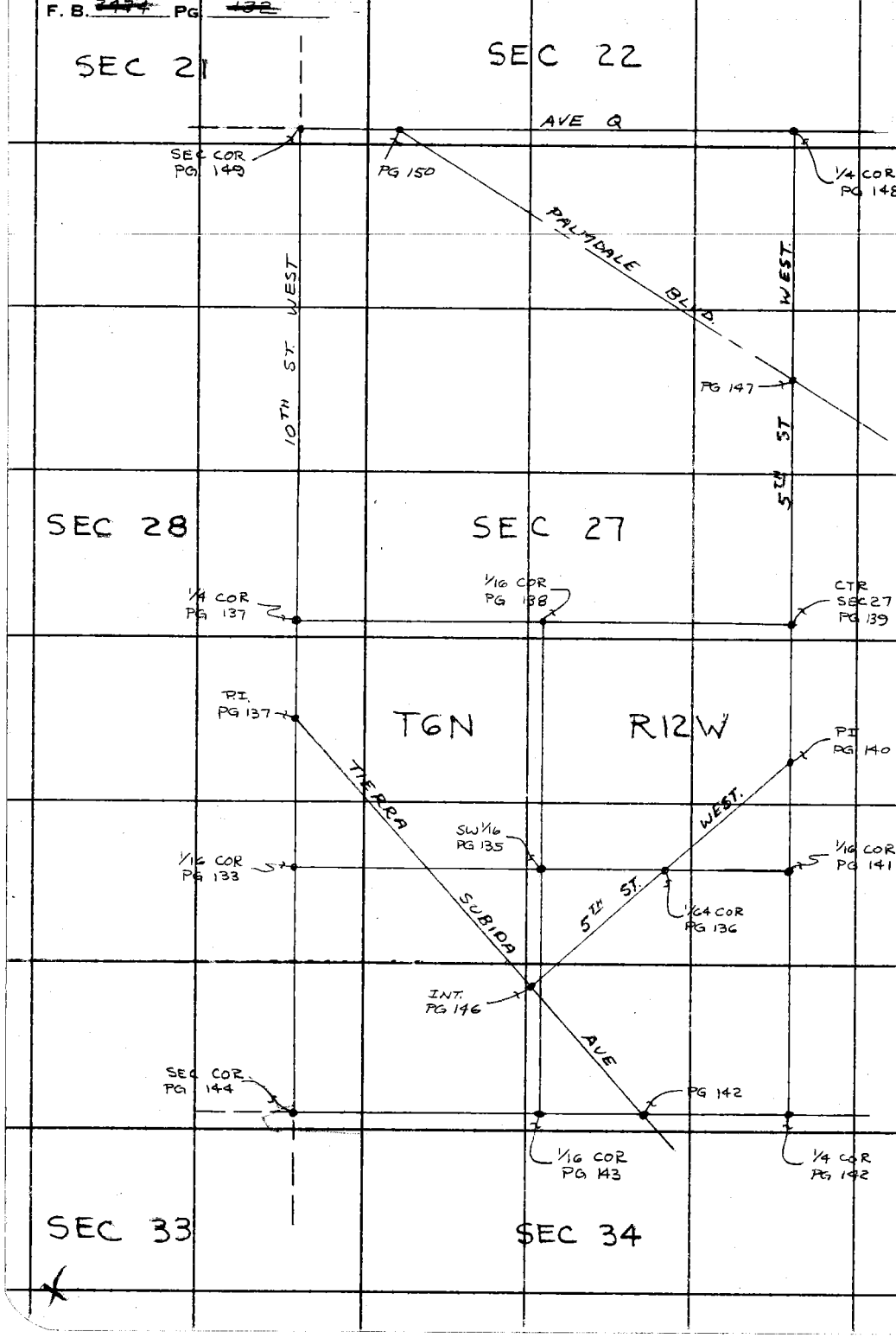

PLEASE RETURN TO
COUNTY OF LOS ANGELES
DEPARTMENT OF COUNTY ENGINEER
403 LOS ANGELES COUNTY ENGINEERING BLDG.

Do not extend this side of this line.

Note: Any Additions or Changes on This Sheet Must be Made or Circled in Red Ink With Date and Name of Person Making Change.

PWFB 3224

341

Notes Ck'd by M. DEL REAL	Survey of 5TH ST. W
Map No. B-5239	JN 009849 Tape 18 Std. 84 °F
Office Work C. MATEN	Surveyed by [illegible]
Checked R. BARTHOLOMEW	Notes M.E.N. Date SEPT 73
Date [illegible]	Indexed G. D. BAILEY SEP 2[illegible]

F. B. ~~3474~~ PG. ~~133~~

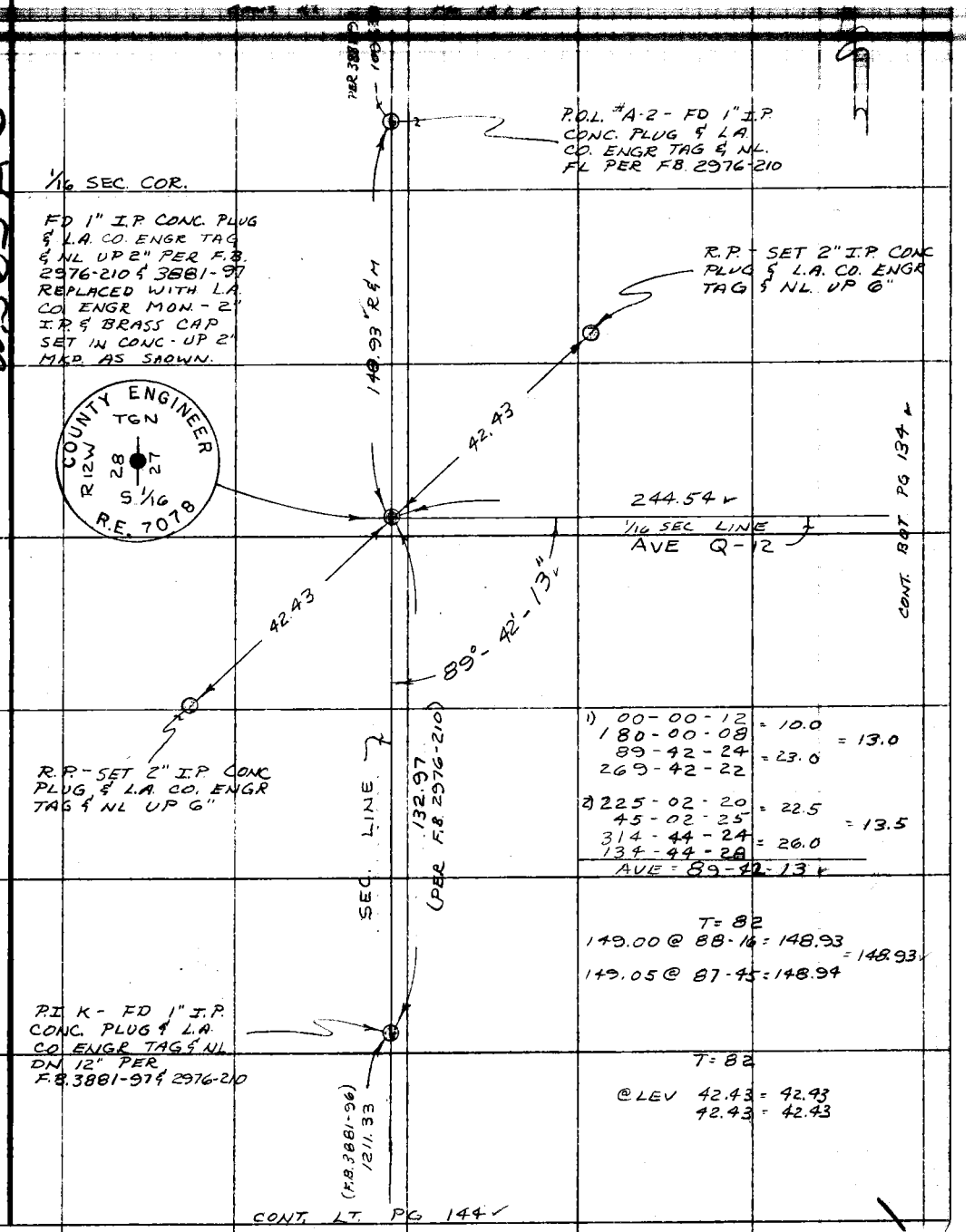

Note: Any Additions or Changes on This Sheet Must be Made or Circled in Red Ink With Date and Name of Person Making Change.

Do not extend this side of this line.

PLEASE RETURN TO
COUNTY OF LOS ANGELES
DEPARTMENT OF COUNTY ENGINEER
403 LOS ANGELES COUNTY ENGINEERING BLDG.

76F309S CE#310 3-69

PWFB 3224

342

F. B. ~~3414~~ PG. ~~134~~

CONT. BOT. PG 135 ✓

90.72 ✓

T = 98
37.25
53.46
90.71 @LEV: 90.71
.01
90.72 ✓

WIGGLE PT. - SET 1x2 & NL FL ON TOP OF CUT BANK E/O TIERRA SUBIDA RD

SEC 27 T6N R 12W

AVE. Q-12

952.80

1/16 SEC LINE

WIGGLE PT. - SET 1x2 & NL FL ON SPUR

DIST MEASURED WITH H.P. #2

249.54 @ 270-11-52 = 249.54

953.75 @ 272-38-48 = 952.80

244.54 ✓

CONT. RT. PG 133 ✓

PLEASE RETURN TO
COUNTY OF LOS ANGELES
DEPARTMENT OF COUNTY ENGINEER
403 LOS ANGELES COUNTY ENGINEERING BLDG.

Do not extend this side of this line.

Note: Any Additions or Changes on This Sheet Must be Made or Circled in Red Ink With Date and Name of Person Making Change.

PWFB 3224

343

Notes Ck'd by M. DEL REAL	Survey of 5TH ST W
Map No. B-5237	JN 0098.49 Tape 18 Std 84 °F
Office Work C. MOYEN	Surveyed by NEVAREZ
Checked R. BARTHOLOMEW	Notes MIR H Date SEPT 73
Date 12-19-74	Indexed G. D. BAILEY SEP 26 1977

F. B. ~~3474~~ PG. ~~155~~

WS 65 A-3

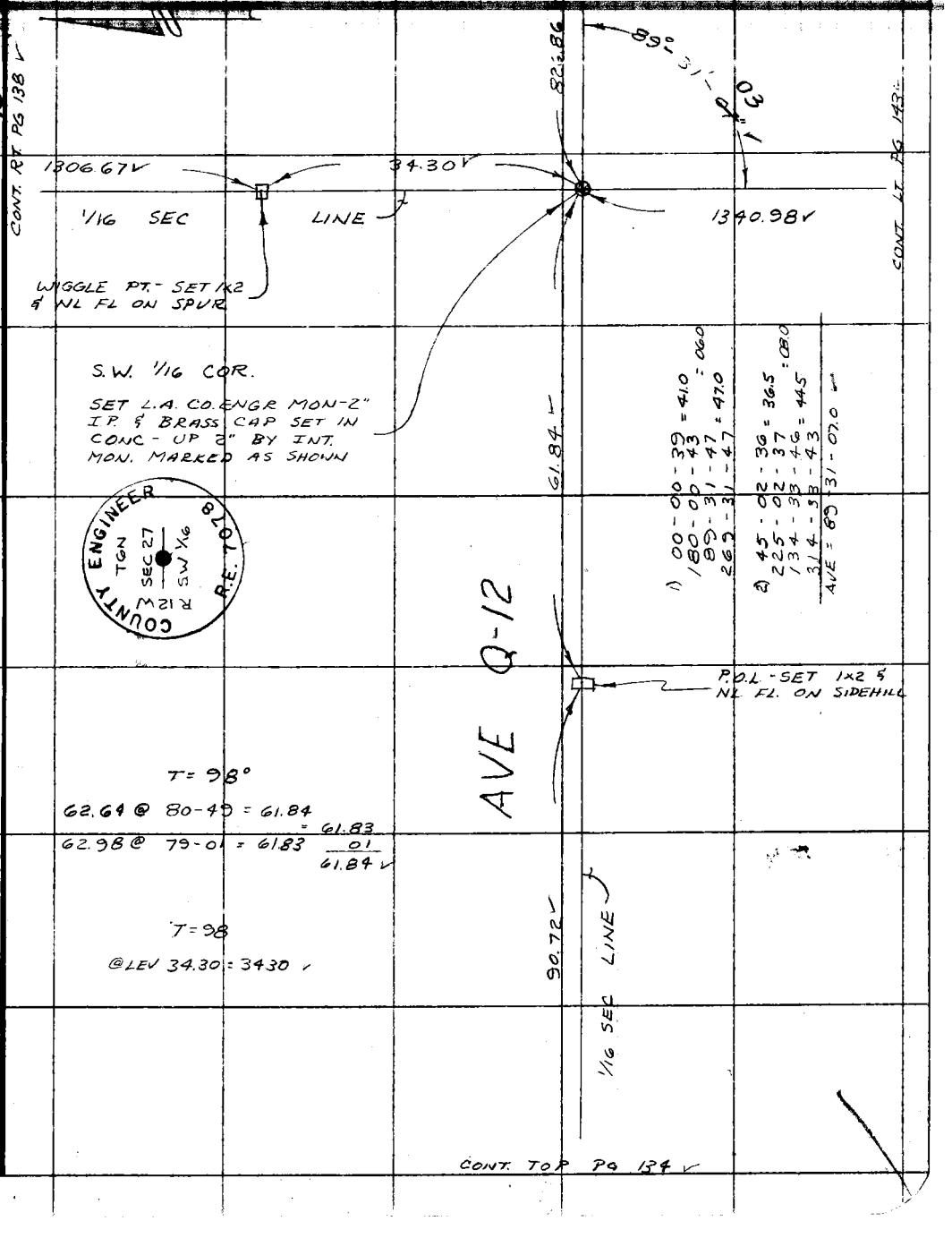

Note: Any Additions or Changes on This Sheet Must be Made or Circled in Red Ink With Date and Name of Person Making Change.

Do not extend this side of this line.

PLEASE RETURN TO
COUNTY OF LOS ANGELES
DEPARTMENT OF COUNTY ENGINEER
403 LOS ANGELES COUNTY ENGINEERING BLDG.

76F309S CE#310 3-69

PWFB 3224

344

F. B. ~~3474~~ PG ~~136~~

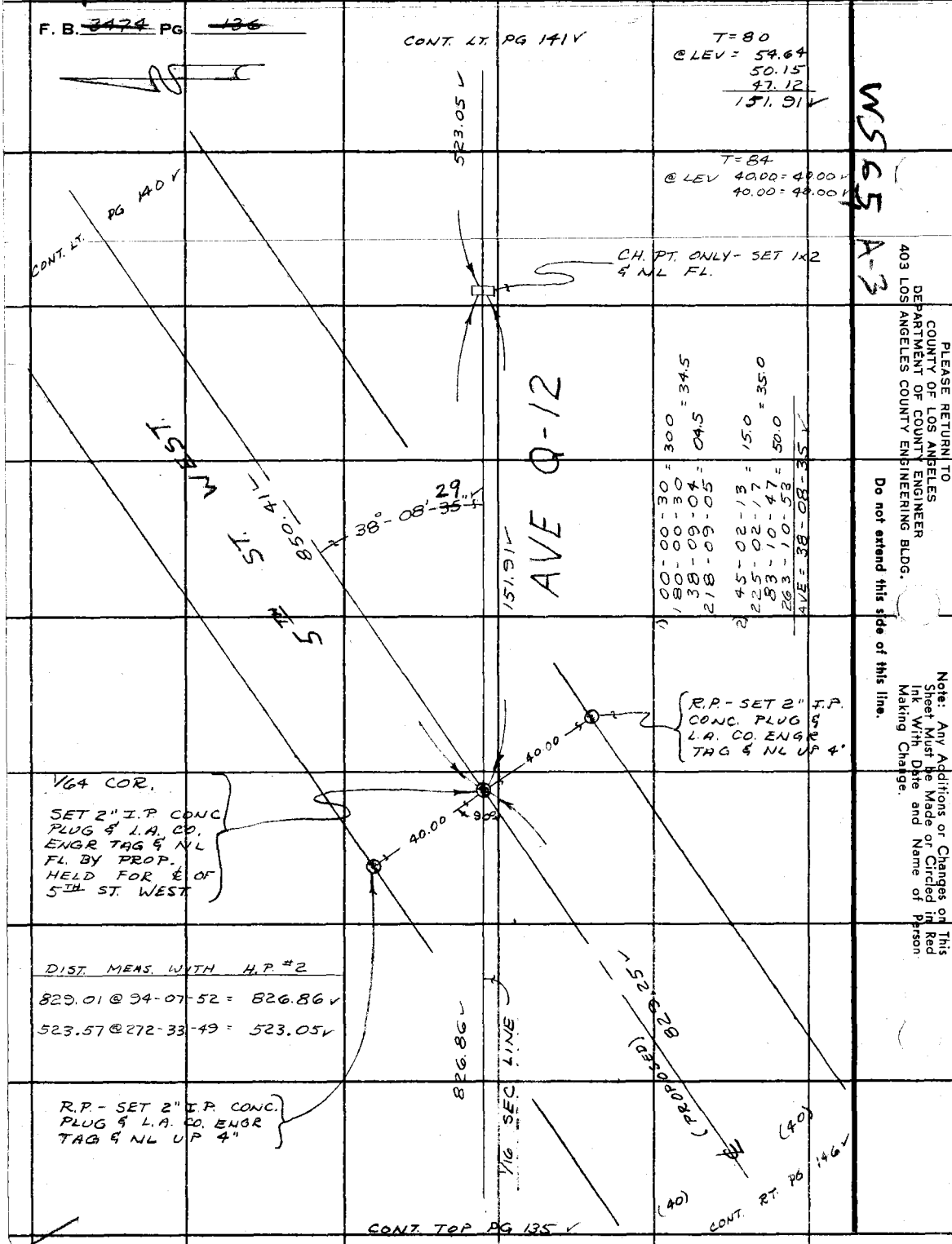

WS 65 A-3

PLEASE RETURN TO
COUNTY OF LOS ANGELES
DEPARTMENT OF COUNTY ENGINEER
403 LOS ANGELES COUNTY ENGINEERING BLDG.

Do not extend this side of this line.

Note: Any Additions or Changes on This Sheet Must be Made or Circled in Red Ink With Date and Name of Person Making Change.

PWFB 3224

345

Notes Ck'd by M. DEL REAL	Survey of 5TH ST W
Map No. B-5239	JN 009849 Tape 18 Std 84 °F
Office Work C MATER	Surveyed by NEVAREZ
Checked R. BARTHOLOMEW	Notes M.R.N. Date JULY 73
Date 12 18 74	Indexed G. D. BAILEY SEP 26 1973

F. B. ~~3474~~ PG. ~~137~~

WS.65

1) 00-00-30
180-00-29
89-34-28 = 29.0 = 59.5
269-34-30

2) 45-02-25 = 24.0
225-02-23 = 02.5
134-36-24 = 26.5
314-36-29
AVE = 89-34-01 V

(40) (40)

AVE Q-8

1216.18 V

1/4 SEC LINE

COUNTY SURVEYOR'S MONUMENT
T6N
R12W
28 27
1/4 SEC COR
1929

1/4 SEC. COR.

P.O.L. - FD 1x2 & NL DN 6" IN EAST SHOLDER PER F.B. 3881-89

SUBIDA AVE

CONT. TOP PG. 145

FD L.A. CO. SUR MON - 2" I.P. & BRASS CAP SET IN CONC. DN 6" PER F.B. 3881-89 & F.B. 2976-212 MKD AS SHOWN

TIERRA

(50)

(50)

(PER F.B. 3881-89) 108.69

89°-34'-01"

685.68 (F.B. 3881-99)

37°-50'-42" PER F.B. 3881-89

CONT. BT. PG. 149

2688.30 V

SEC LINE

99.98

1095.39 (CALC) PER F.B. 3881-97

71.26

P.O.S.T.
FD 2" I.P. CONC PLUG & L.A. CO. ENGR TAG & NL DN 2" PER F.B. 3881-89

CONT. TOP PG. 133

FD N&T IN P.P. (NO NUMBER) PER F.B. 3881-89

Note: Any Additions or Changes on This Sheet Must be Made or Circled in Red Ink With Date and Name of Person Making Change.

Do not extend this side of this line.

PLEASE RETURN TO
COUNTY OF LOS ANGELES
DEPARTMENT OF COUNTY ENGINEER
403 LOS ANGELES COUNTY ENGINEERING BLDG.

76F309S CE#310 3-69

PWFB 3224

346

F. B. ~~2474~~ PG ~~138~~

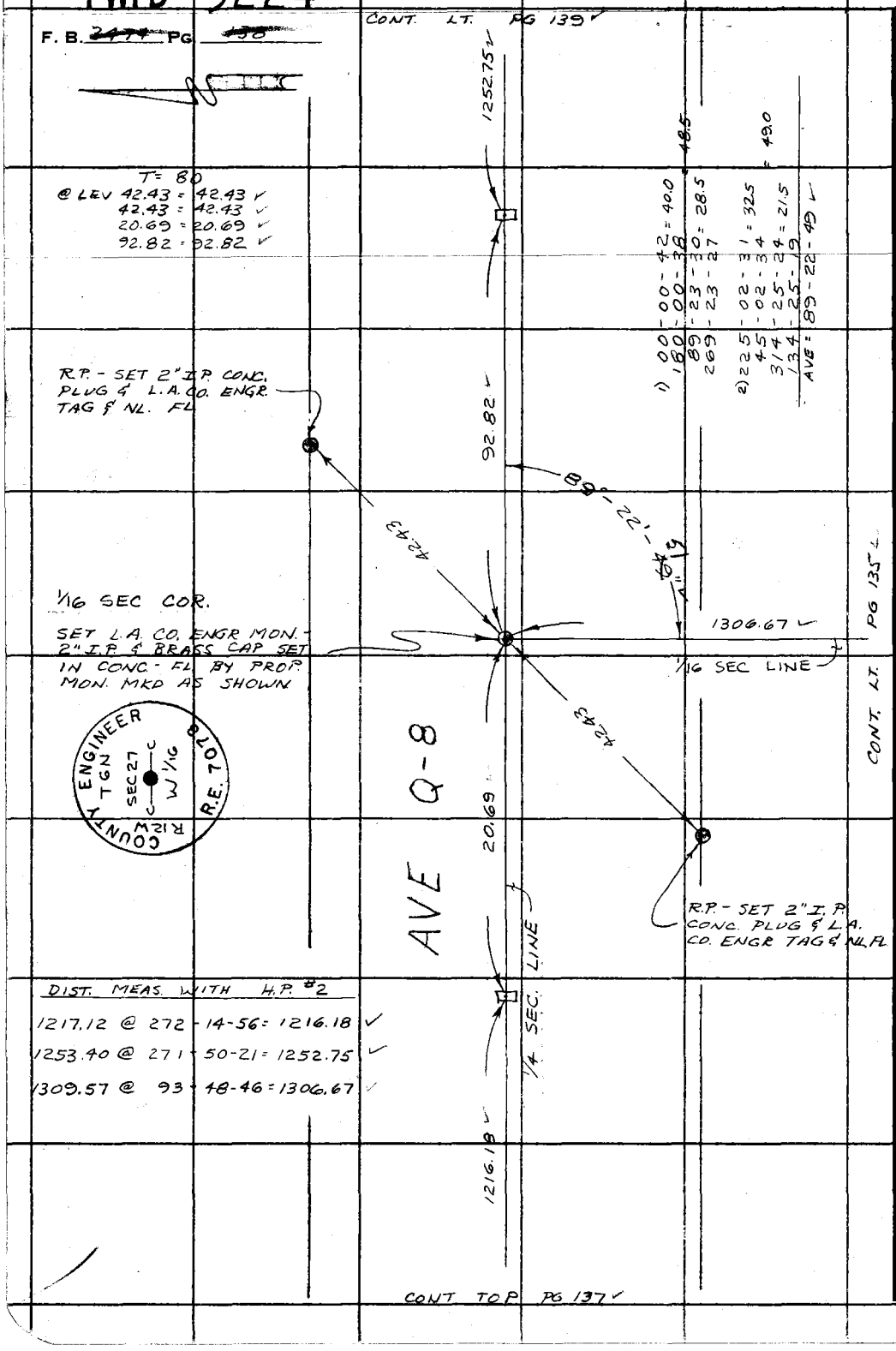

DIST. MEAS. WITH H.P. #2

1217.12 @ 272 - 14-56 = 1216.18

1253.40 @ 271 - 50-21 = 1252.75

1309.57 @ 93 - 48-46 = 1306.67

W.S. 65 A-3

PLEASE RETURN TO:
COUNTY OF LOS ANGELES
DEPARTMENT OF COUNTY ENGINEER
403 LOS ANGELES COUNTY ENGINEERING BLDG.

Do not extend this side of this line.

Note: Any Additions or Changes on This Sheet Must be Made or Circled in Red Ink With Date and Name of Person Making Change.

PWFB 3224

347

Notes Ck'd by M. DEL REAL	Survey of 5TH ST W
Map No. B-5239	JN009849 Tape 18 Std 84 °F
Office Work C. MATEN	Surveyed by NEVAREZ
Checked R. BARTHOLOMEW	Notes M.R.N. Date SEPT 73
Date 12-18-74	Indexed G. D. BAILEY SEP 26 1973

F. B. ~~3174~~ PG. 139

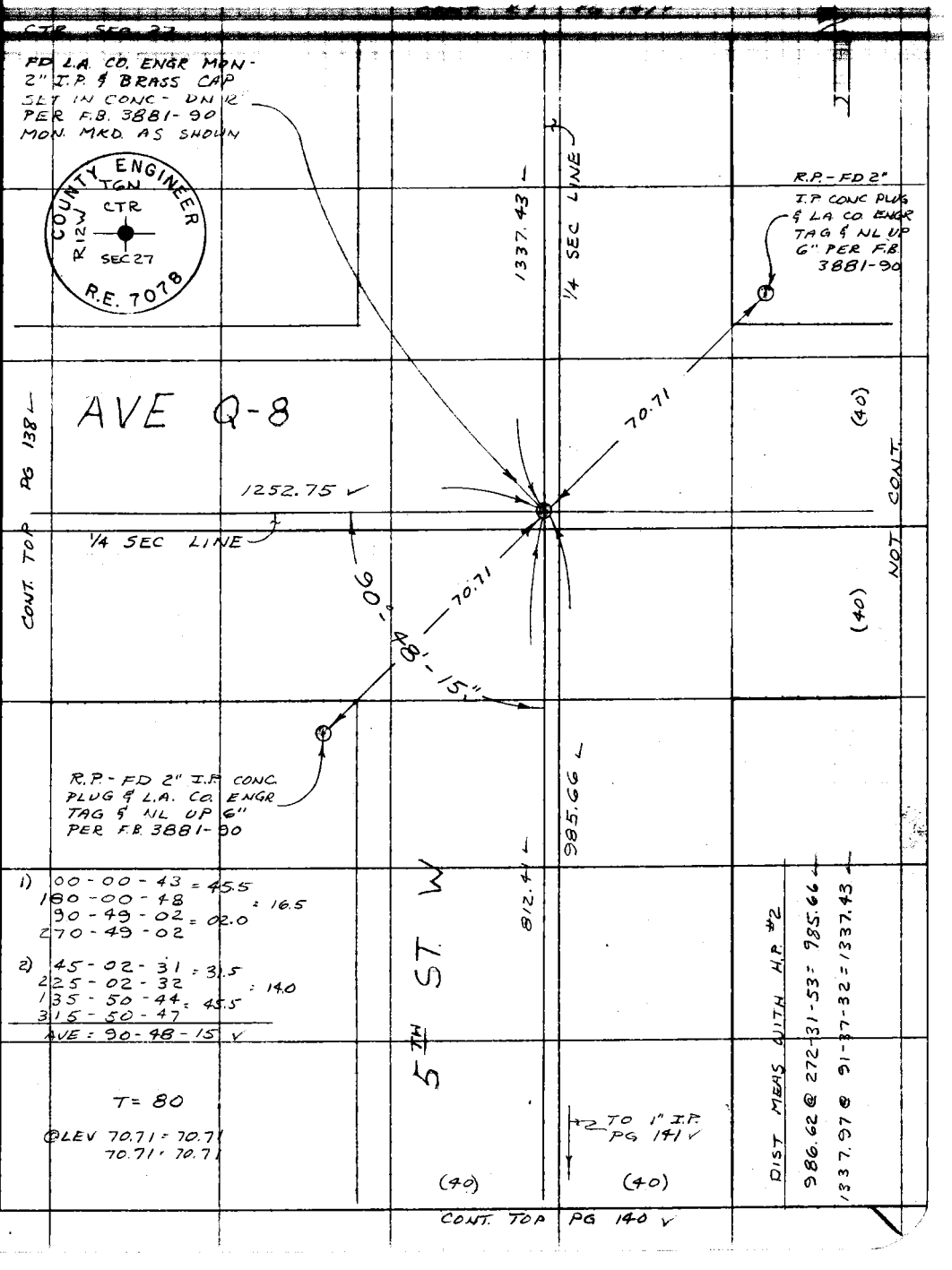

WS.65A-3

Note: Any Additions or Changes on This Sheet Must be Made or Circled in Red Ink With Date and Name of Person Making Change.

Do not extend this side of this line.

PLEASE RETURN TO
COUNTY OF LOS ANGELES
DEPARTMENT OF COUNTY ENGINEER
403 LOS ANGELES COUNTY ENGINEERING BLDG.

76F309S CE#310 3-69

PWFB 3224

F. B. 3474 PG. 140

348

WS65 A-3

CONT. BOT PG 139

(90)

(90)

812.41

R.P.- SET 2" I.P. CONC PLUG & L.A. CO. ENGR. TAG AND NL. UP 4" ON TAN. PROD

28.35

64.09

5TH ST. WEST.

R=1200'

127° - 28' - 26" / 30

PI.- SET 1" I.P. CONC PLUG & L.A. CO. ENGR TAG & NL DN 6" BY INT.

850.41

T=92°

@ LEV 64.09=64.09

28.35=28.35

173.25 (CALC)

1/4 SEC. LINE

CONT TOP LT PG 136

1) 00-00-35 = 33.5
180-00-32 = 28.5
127-28-59 = 02.0
307-29-05

2) 45-02-24 = 25.0
225-02-26 = 31.5
172-30-55 = 56.5
352-30-58

AVE 127-28-30

CONT. TOP PG 141

DIST. MEAS	WITH	H.P. 82
851.57 @ 272-59-50	=	850.41
812.89 @ 271-57-42	=	812.41

PLEASE RETURN TO
COUNTY OF LOS ANGELES
DEPARTMENT OF COUNTY ENGINEER
403 LOS ANGELES COUNTY ENGINEERING BLDG.

Do not extend this side of this line.

Note: Any Additions or Changes on This Sheet Must be Made or Circled in Red Ink With Date and Name of Person Making Change.

PWFB 3224

349

Notes Ck'd by M. DEL REAL	Survey of 5TH ST. W
Map No. B-5239	IN 0098.49 Tape 18 Std. 84 °F
Office Work [illegible]	Surveyed by [illegible]
Checked R. BARTHOLOMEW	Notes M.R.N. Date SEPT 73
Date [illegible]	Indexed H. D. BAILEY SEP 2 8 1973

F. B. [illegible] PG. [illegible]

WSGF 4.3

180 - 00 - 19 = 21.0
90 - 40 - 20 = 19.0 = 58.0
270 - 40 - 18

2) 45 - 02 - 39 = 40.0
225 - 02 - 41
135 - 42 - 34 = 35.5 = 55.5
315 - 42 - 37
AVE = 90-39-57 ✓

DIST. MEAS. WITH H.P. #2

332.58 @ 90-04-53 = 332.58 ✓

1329.52 @ 90-06-29 = 1329.52 ✓

TO CTR SEC PG 139

173.25 (CALC)

985.66

1/4 SEC LINE

P.O.L. - FD 1" I.P. CONC PLUG & L.A. CO. ENGR TAG & NL UP 1" PER F.B. 3881-90

332.58

P.O.L. - SET 1x2 & NL FL.

R.P. - SET 2" I.P. CONC PLUG & L.A. CO. ENGR TAG & NL UP 6"

COUNTY ENGINEER T6N R12W SEC 27 S1/16 R.E. 7078

1/16 SEC. COR.

SET L.A. CO. ENGR MON - 2" I.P. & BRASS CAP SET IN CONC - FLUSH BY PROP SET MKR PIPE 2' N.E. MON MKD AS SHOWN

42.43 ✓

19.44

CONT. TOP PG 136 ✓

523.05 ✓

1/16 SEC LINE

90° - 40' - 39" - 57.03"

8.15 ✓

42.43 ✓

R.P. - SET 2" I.P. CONC PLUG & L.A. CO. ENGR TAG & NL UP 6"

T = 82

@ LEV 19.44 = 19.44 ✓
8.15 = 8.15 ✓
42.43 = 42.43 ✓
42.43 = 42.43 ✓

1329.52

P.O.L. - SET 1x2 & NL FL.

CONT. LT PG 142 ✓

Note: Any Additions or Changes on This Sheet Must be Made or Circled in Red Ink With Date and Name of Person Making Change.

Do not extend this side of this line.

PLEASE RETURN TO
COUNTY OF LOS ANGELES
DEPARTMENT OF COUNTY ENGINEER
403 LOS ANGELES COUNTY ENGINEERING BLDG.

76F309S CE#310 3-69

PWFB 3224

350, 351

F. B. ~~3474~~ PG ~~142~~

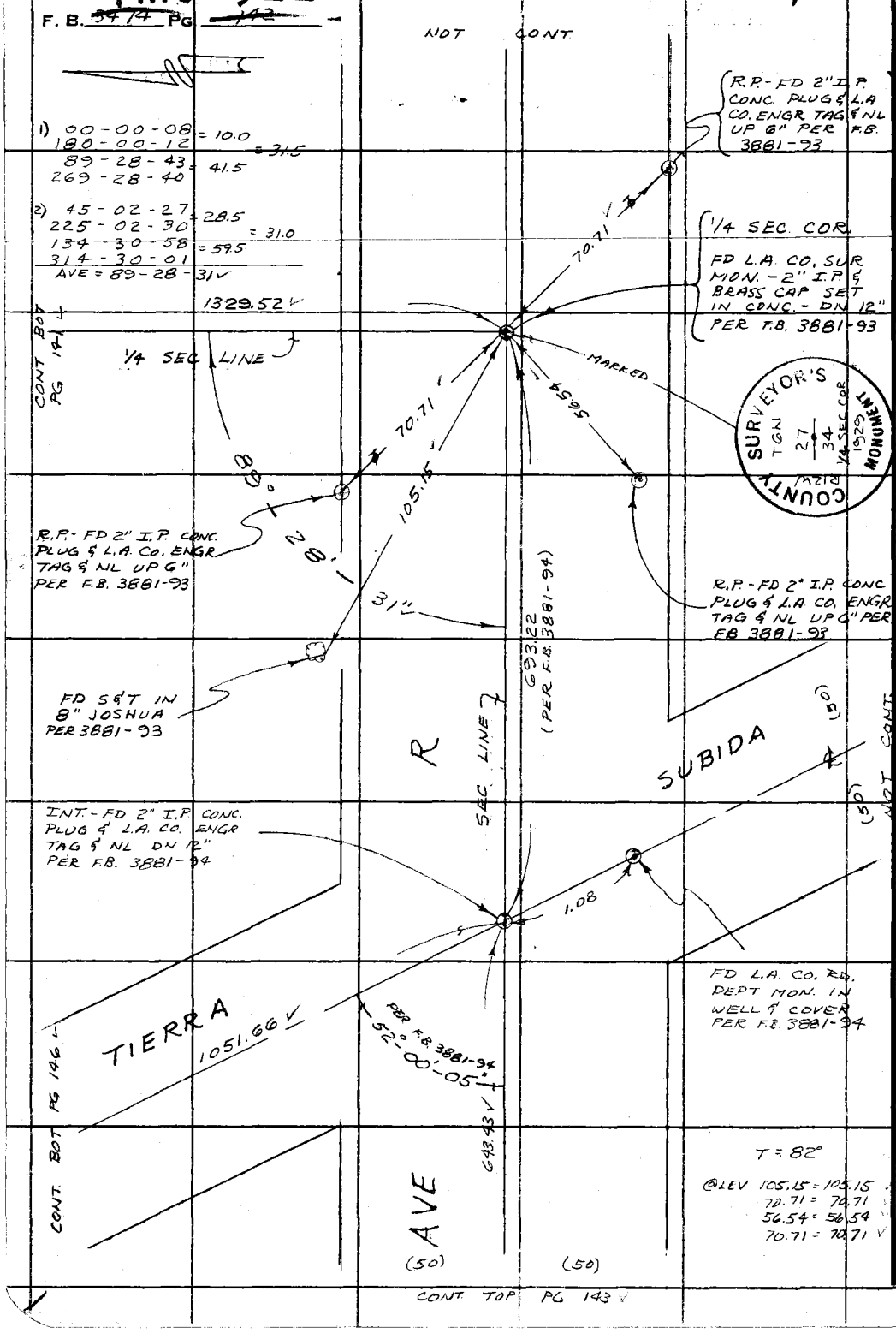

SURVEYOR'S MONUMENT
COUNTY
T6N
27
34
1/4 SEC COR
1929
R12W

PLEASE RETURN TO
COUNTY OF LOS ANGELES
DEPARTMENT OF COUNTY ENGINEER
403 LOS ANGELES COUNTY ENGINEERING BLDG.

Do not extend this side of this line.

Note: Any Additions or Changes on This Sheet Must be Made or Circled in Red Ink With Date and Name of Person Making Change.

PWFB 3224

352

Notes Ck'd by M. DEL REAL	Survey of 5TH ST W
Map No. B-5239	JN0098.49 Tape 18 Std. 84 °F
Office Work C MOTEN	Surveyed by [illegible]
Checked R. BARTHOLOMEW	Notes M.R.N. Date SEPT. 75
Date [illegible]	Indexed G. D. BAILEY SEP [illegible]

F. B. [illegible] PG. [illegible]

W.S. 65

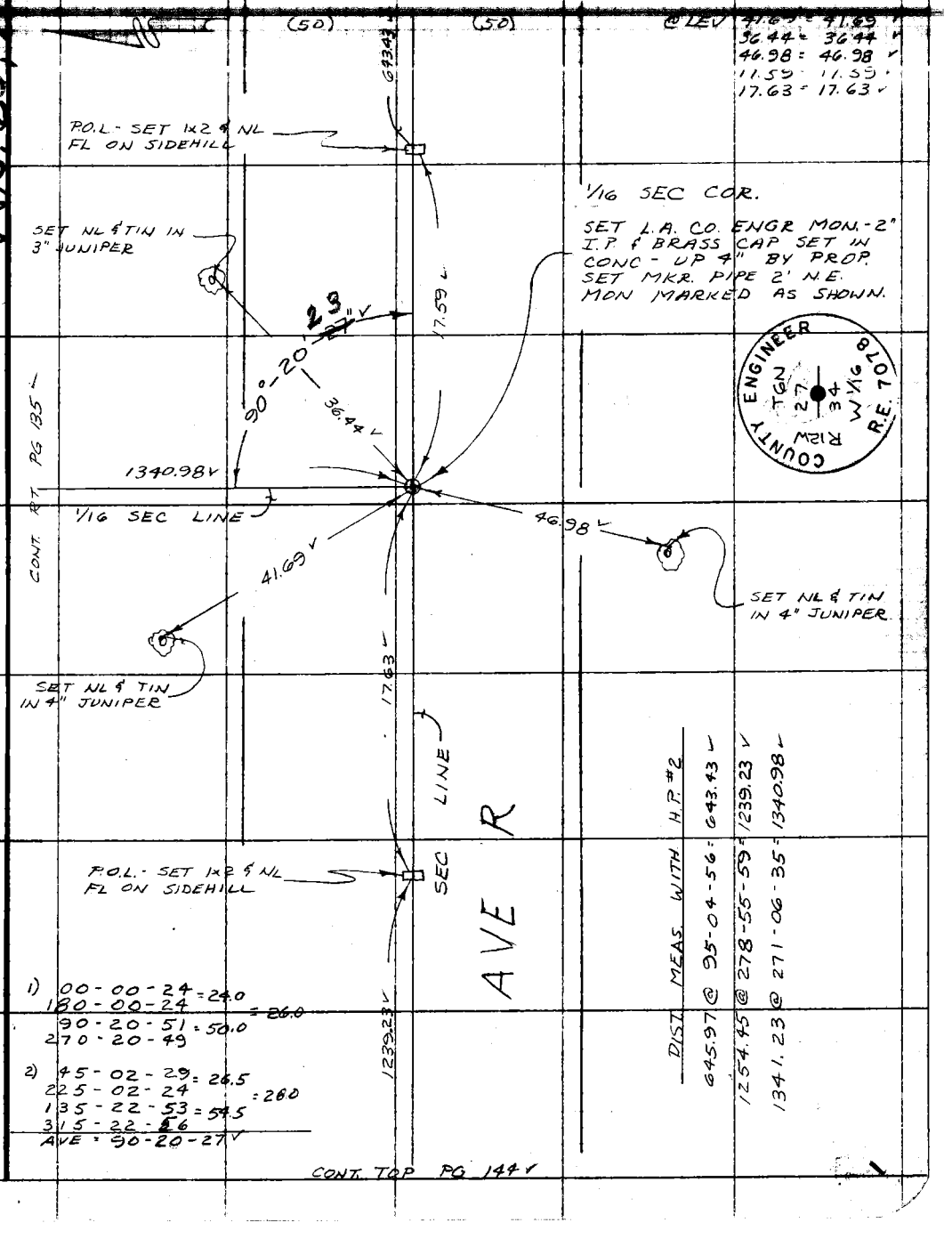

DIST. MEAS. WITH H.P. #2

645.97 @ 95-04-56 = 643.43

1254.45 @ 278-55-59 = 1239.23

1341.23 @ 271-06-35 = 1340.98

1) 00-00-24 = 24.0
180-00-24 = 26.0
90-20-51 = 50.0
270-20-49

2) 45-02-29 = 26.5
225-02-24 = 26.0
135-22-53 = 54.5
315-22-56
AVE = 90-20-27

CONT. TOP PG 144

Note: Any Additions or Changes on This Sheet Must be Made or Circled in Red Ink With Date and Name of Person Making Change.

Do not extend this side of this line.

PLEASE RETURN TO
COUNTY OF LOS ANGELES
DEPARTMENT OF COUNTY ENGINEER
403 LOS ANGELES COUNTY ENGINEERING BLDG.

76F309S CE#310 3-69

PWFB 3224

353

F. B. ~~3474~~ PG ~~144~~

CONT. BOT PG 143

(50) (50)

1239.23

R

AVE

SEC LINE

P.O.L. - FD 1" I.P. CONC PLUG & L.A. CO. ENGR TAG & NL UP 1" PER F.B. 3881-96

(PER F.B. 3881-96)

97.38

90-05-13" PER F.B. 3881-96

FD SPK & TIN IN 6" JUNIPER PER F.B. 3881-96

32.46

SEC. LINE

1211.33 (F.B. 3881-96, 97)

CONT. BOT. PG 133

SEC. COR. FD L.A. CO. ENGR MON. - 2" I.P. & BRASS CAP SET IN CONC. - FL. PER F.B. 3881-96 F.B. 2257-127 MON MKD AS SHOWN.

36.28

FD NL & TIN IN P.P. (NO NUMBER) PER F.B. 3881-96

NOT CONT.

COUNTY ENGINEER T6N R12W 28 27 33 34 R.E. 5869

PLEASE RETURN TO
COUNTY OF LOS ANGELES
DEPARTMENT OF COUNTY ENGINEER
403 LOS ANGELES COUNTY ENGINEERING BLDG.

Do not extend this side of this line.

Note: Any Additions or Changes on This Sheet Must be Made or Circled in Red Ink With Date and Name of Person Making Change.

PWFB 3224

354

Notes Ck'd by M. DEL REAL	Survey of 5TH ST W
Map No. B-5289	JN009849 Tape 18 Std 84 °F
Office Work [illegible]	Surveyed by [illegible]
Checked R. BARTHOLOMEW	Notes M.R.N. Date SEPT. 73
Date 12 [illegible]	Indexed G. D. BAILEY SEP 26 1973

F. B. ~~3474~~ PG. ~~145~~

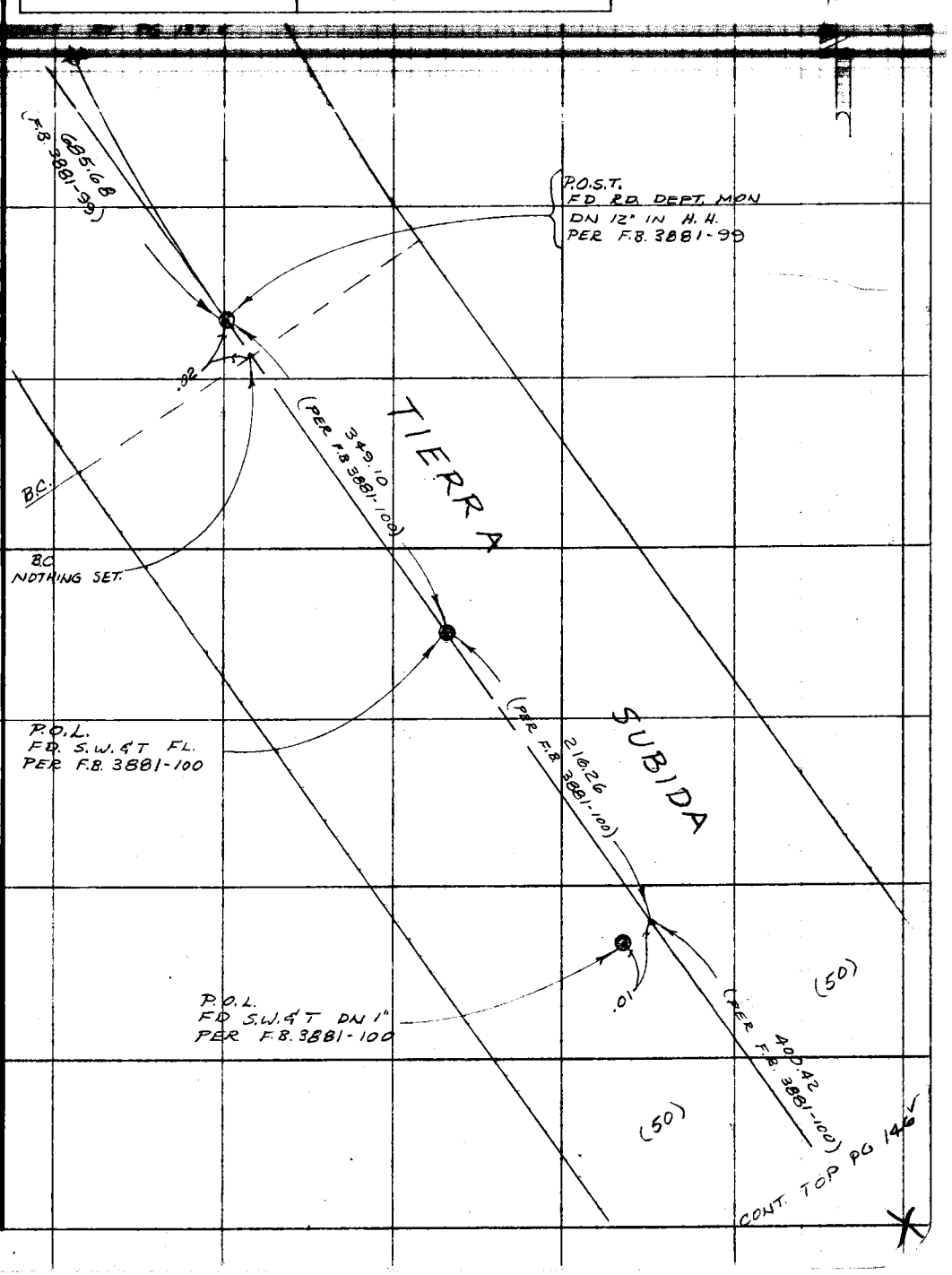

Note: Any Additions or Changes on This Sheet Must be Made or Circled in Red Ink With Date and Name of Person Making Change.

PLEASE RETURN TO
COUNTY OF LOS ANGELES
DEPARTMENT OF COUNTY ENGINEER
403 LOS ANGELES COUNTY ENGINEERING BLDG.

Do not extend this side of this line.

76F309S CE#310 3-69

PWFB 3224

355 / R.J.B.

F. B. ~~3474~~ PG ~~140~~

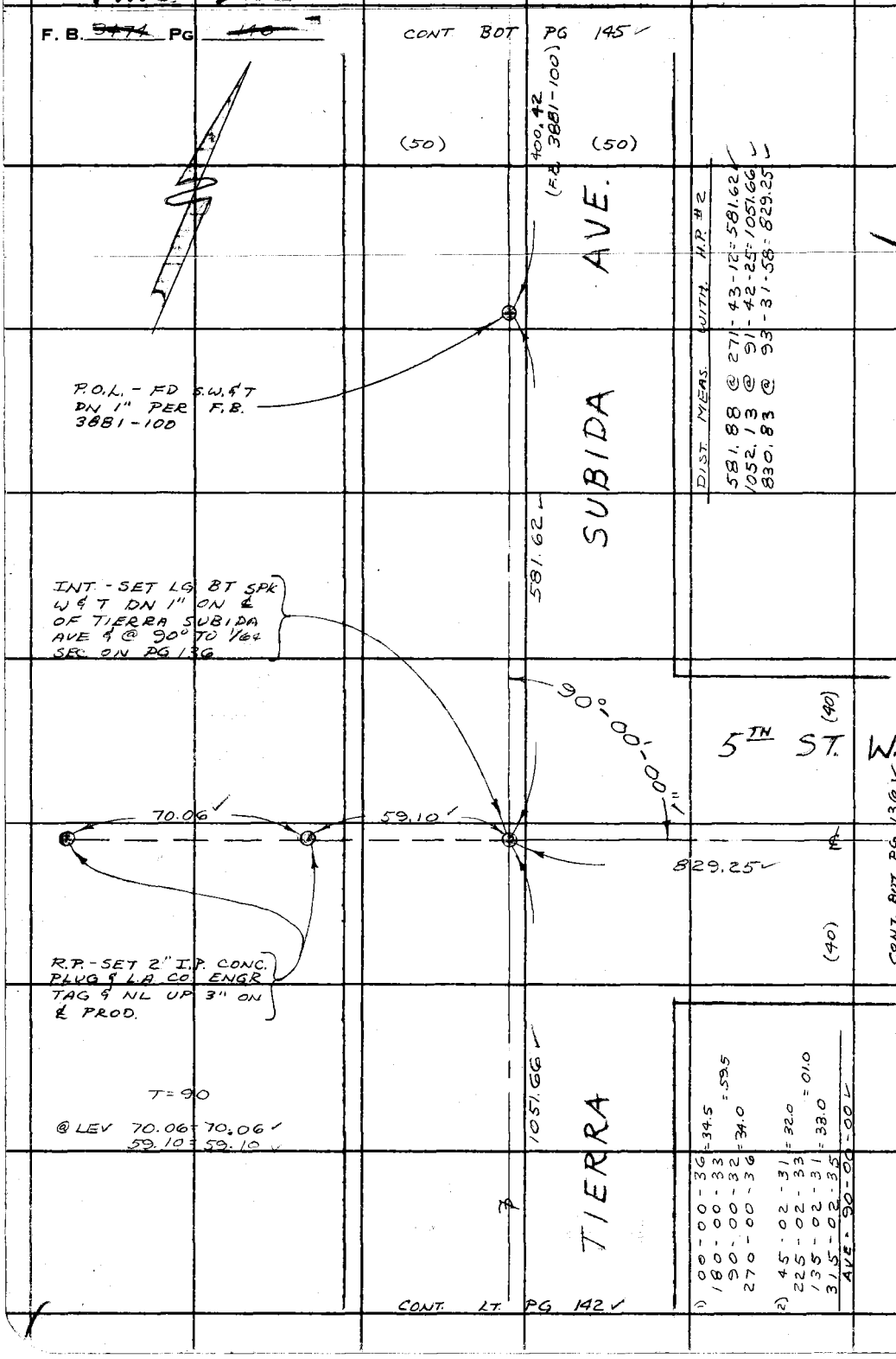

DIST. MEAS. WITH H.P. #2

581.88 @ 271-43-12 = 581.62
1052.13 @ 91-42-25 = 1051.66
830.83 @ 93-31-58 = 829.25

1) 00-00-36 = 34.5
180-00-33 = 59.5
90-00-32 = 34.0
270-00-36

2) 45-02-31 = 32.0
225-02-33 = 01.0
135-02-31 = 33.0
315-02-35
AVE. 90-00-00

WS 65 A-3

PLEASE RETURN TO
COUNTY OF LOS ANGELES
DEPARTMENT OF COUNTY ENGINEER
403 LOS ANGELES COUNTY ENGINEERING BLDG.

Do not extend this side of this line.

Note: Any Additions or Changes on This Sheet Must be Made or Circled in Red Ink With Date and Name of Person Making Change.

PWFB 3224

356

Notes Ck'd by M. DEL REAL	Survey of 5TH ST W
Map No. B-5239	JN 0098.49 Tape 18 Std. 84 °F
Office Work C. MATEN	Surveyed by [illegible]
Checked R. BARTHOLOMEW	Notes M.R.N. Date SEPT 73
Date 12 18 74	Indexed G. D. BAILEY SEP 26 1973

F. B. 3474 PG. 147

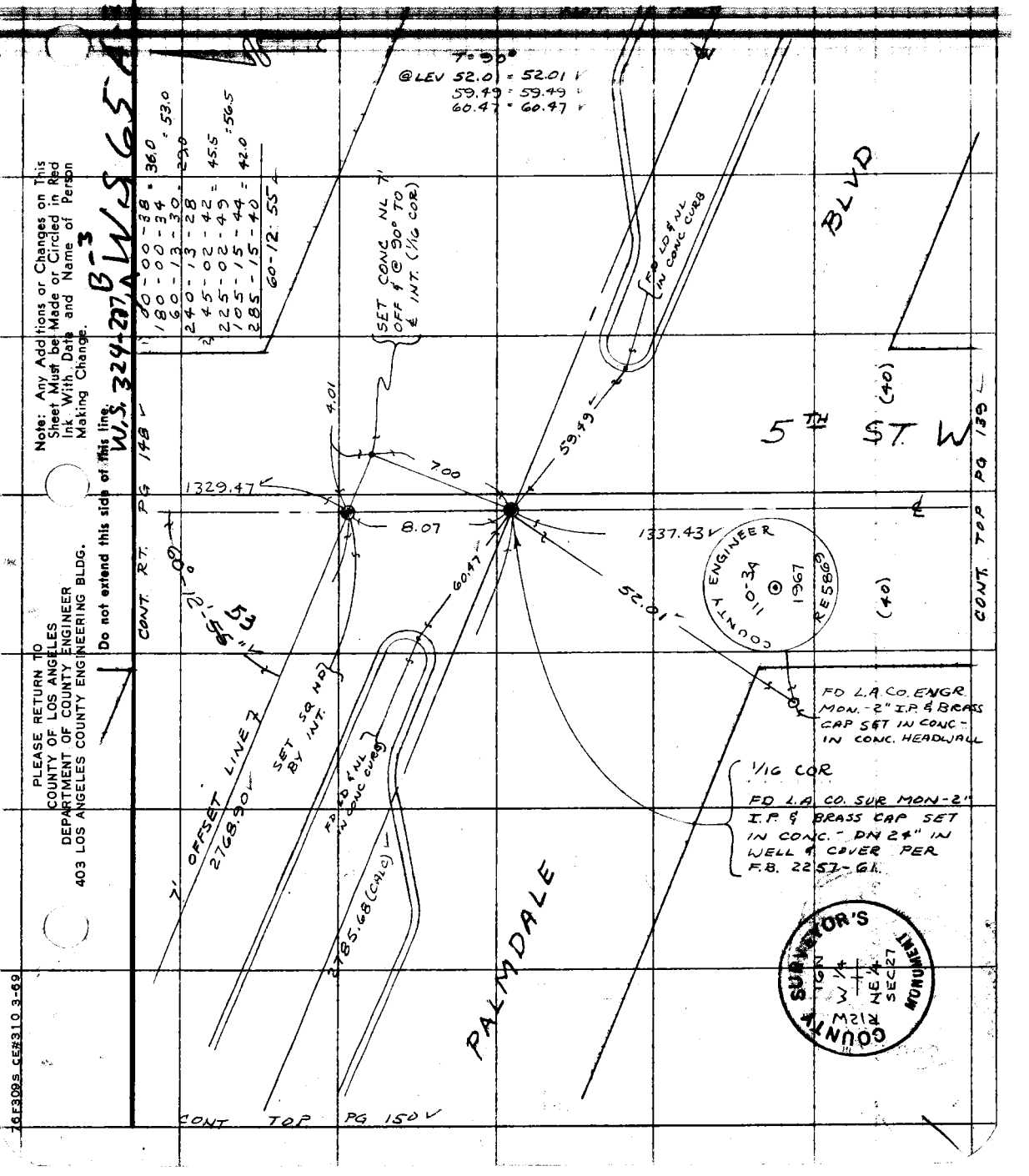

Note: Any Additions or Changes on This Sheet Must be Made or Circled in Red Ink With Date and Name of Person Making Change.

Do not extend this side of this line.

PLEASE RETURN TO
COUNTY OF LOS ANGELES
DEPARTMENT OF COUNTY ENGINEER
403 LOS ANGELES COUNTY ENGINEERING BLDG.

76F309S CE#310 3-69

PWFB 3224

357

F. B. ~~3474~~ PG ~~118~~

T = 90°

@ LEV 96.99 = 96.99 ✓
71.28 = 71.28 ✓
86.73 = 86.73 ✓

1) 00-00-39 = 37.5
180-00-36 = 40.5
91-06-20 = 18.0
271-06-16

2) 45-02-24 = 25.5
225-02-27 = 41.5
136-08-09 = 07.0
316-08-05
AVE = 91-05-41 ✓

1/4 SEC COR.

FD 2" I.P. CONC PLUG & CUT SPK IN CTR DN 12" IN WELL & COVER PER F.B. 2257-59

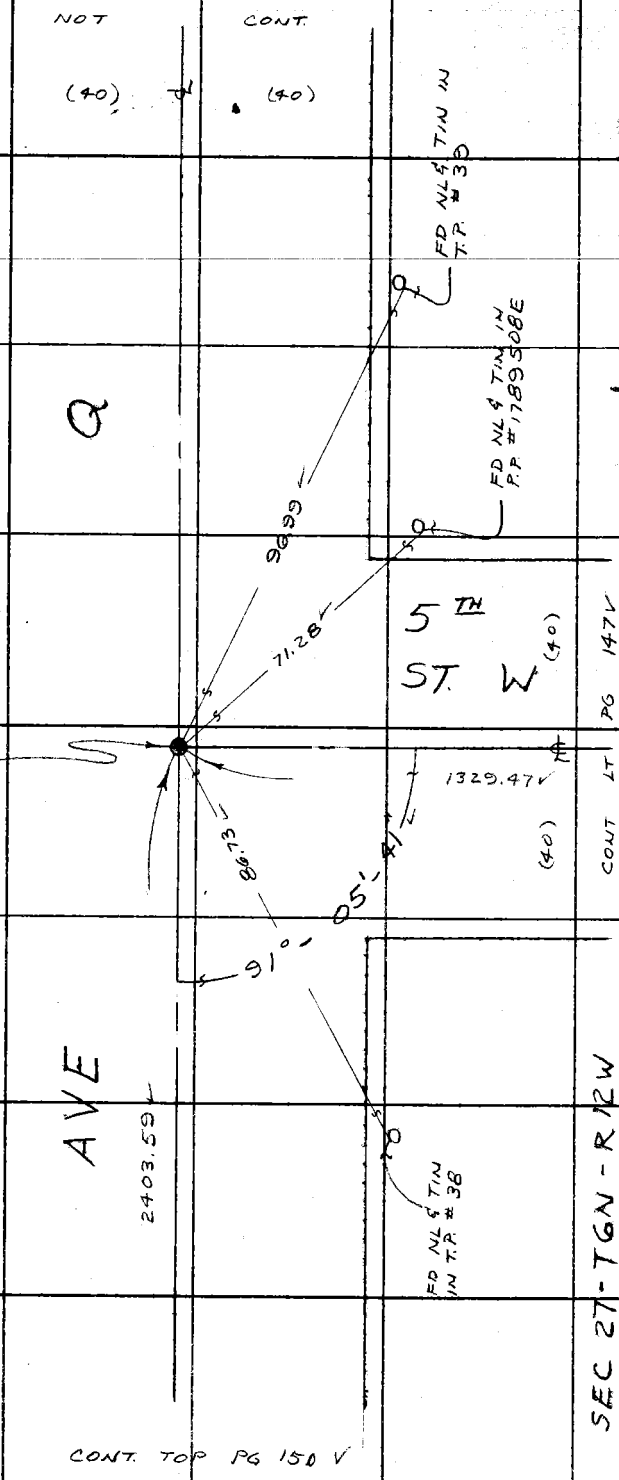

DIST MEAS. WITH H.P. #2
1329.69 @ 91-02-05 = 1329.47 ✓

PLEASE RETURN TO
COUNTY OF LOS ANGELES
DEPARTMENT OF COUNTY ENGINEER
403 LOS ANGELES COUNTY ENGINEERING BLDG.

Do not extend this side of this line.

Note: Any Additions or Changes on This Sheet Must be Made or Circled in Red Ink With Date and Name of Person Making Change.

324-7 37, B-3, WS 65A-2

PWFB 3224

358

Notes Ck'd by M. DEL REAL	Survey of 5TH ST W
Map No. B-5239	JN 009849 Tape 18 Std 86
Office Work [illegible]	Surveyed by [illegible]
Checked R. BARTHOLOMEW	Notes M.R.N. Date SEPT 73
Date 12-18-74	Indexed G. D. BAILEY SEP 26 1973

F. B. [illegible] PG. [illegible]

COUNTY SURVEYOR MONUMENT

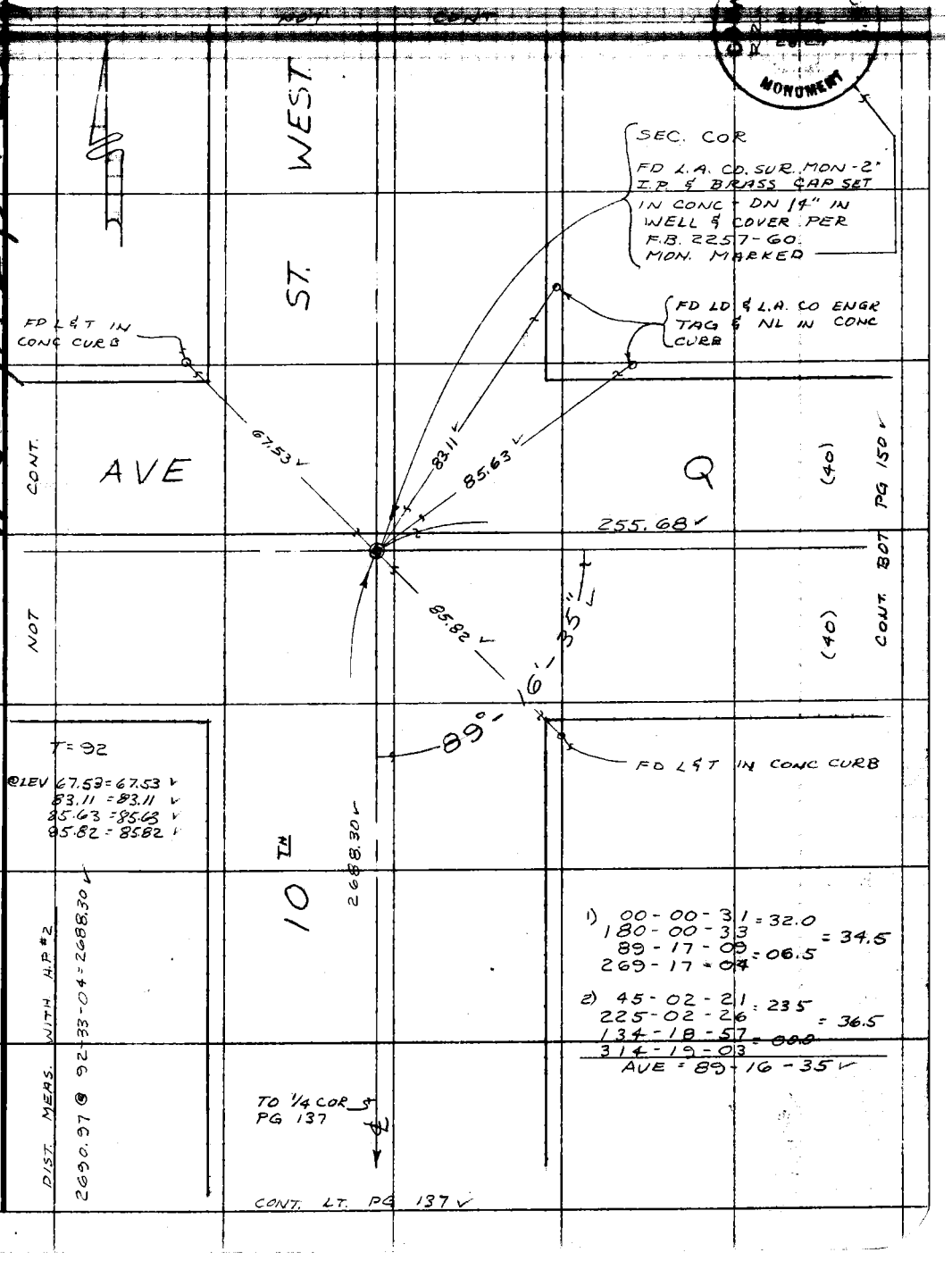

Note: Any Additions or Changes on This Sheet Must be Made or Circled in Red Ink With Date and Name of Person Making Change.

Do not extend this side of this line.

PLEASE RETURN TO
COUNTY OF LOS ANGELES
DEPARTMENT OF COUNTY ENGINEER
403 LOS ANGELES COUNTY ENGINEERING BLDG.

76F309S CE#310 3-69

PWFB 3224

359 , 360 R. J. B.

F. B. ~~3474~~ Pg. ~~150~~

CONT BOT PG 148 ✓

CONT BOT PG 147 ✓

WS 65 A-28 WS 324 Do not extend this side of this line. 237 A-3

PLEASE RETURN TO
COUNTY OF LOS ANGELES
DEPARTMENT OF COUNTY ENGINEER
403 LOS ANGELES COUNTY ENGINEERING BLDG.

Note: Any Additions or Changes on This Sheet Must Be Made or Circled in Red Ink With Date and Name of Person Making Change.

Q

2403.59 — ℄

7' OFFSET LINE ✓

2768.90 ✓

2785.68 (CALC) ✓

PALMDALE AVE

1) 00-00-21 = 19.5
180-00-18 = 19.0
28-41-41 = 38.5
208-41-36

2) 45-02-26 = 27.0
225-02-28 = 21.0
73-43-45 = 48.0
253-43-51

AVE = 28-41-20 ✓

28° 41' 22" 20

SET SQ SPK FL BY INT.

SET PENCIL (+) IN CONC GUTTER @ 90° TO ℄ INT.

12.77 ✓

14.58 ✓

7.00'

℄ INT.

FD L.A. CO. RD DEPT MON DN 12" IN WELL & COVER

T = 88°
134.24
@ LEV 121.43 = 255.68 ✓

@ LEV 12.77 = 12.77 ✓
14.58 = 14.58 ✓

AVE

255.68 ✓

(40) (40)

CONT RT PG 149 ✓

DIST MEMS WITH H.P. #2

2768.91 @ 270-09-06 = 2768.90 ✓

2403.79 @ 270-44-33 = 2403.59 ✓

PWFB 3224 378

Notes Ck'd by M. DEL REAL	Survey of 5th ST WEST	F. B. 3474 Pg. 151
Map No. B-5289	JN 0098.49 Tape 18 Std. 84 °F	
Office Work C. MATEN	Surveyed by BITTEL	
Checked R. BARTHOLOMEW	Notes BITTEL Date 12/73	
Date 12 18 73	Indexed G. D. BAILEY DEC 17 1973	

5TH ST. WEST

ZONE 7 TIES

J.N. 0098.49

REF.	PARTY
F.B. 3474	NEVAREZ
F.B. 2257	BITTEL
	CROWE
	DONLEVY

Note: Any Additions or Changes on This Sheet Must be Made or Circled in Red Ink With Date and Name of Person Making Change.

Do not extend this side of this line.

PLEASE RETURN TO
COUNTY OF LOS ANGELES.
DEPARTMENT OF COUNTY ENGINEER
403 LOS ANGELES COUNTY ENGINEERING BLDG.

76F309S CE#310 3-69

PWFB 3224

379

W S 65A-W

F. B. ~~3474~~ PG ~~152~~

① D) 00-00-43 - 44.5
R) 180-00-46
D) 137-32-07 - 10.5
R) 317-32-14
26.0

② R) 45-02-24 - 28.5
D) 225-02-33
R) 182-33-54 - 58.0
D) 02-34-02
29.5

③ D) 90-05-32 - 35.0
R) 270-05-38
D) 227-36-57 - 00.5
R) 47-37-04
25.5

④ R) 135-07-37 - 34.0
D) 315-07-31
R) 272-39-04 - 02.0
D) 92-39-00
AVG. = 137° - 31' - 27"
28.6

40.01 @ 66° = 40.00
40.01 @ 66° = 40.00
59.11 @ 66° = 59.10
70.07 @ 66' = 70.06

R. P.'s
FD. 2" I.P. CONC.
PLUG & C.E. TAG
UP 4"
PER FB 3474-136

1/64 COR.
FD. 2" I.P. CONC.
PLUG & C.E. TAG FLUSH
PER FB 3474-136

40.00

40.00

NOT CONT

(50)

(50)

TIERRA

5th ST. WEST

(40)

829.25
PER FB 3474-136-146

137° 31' 31"

(40)

CONT RIGHT PG 153

TO RR L-6

2943.47

59.10

FD. LG. BT. SPK. W. & T. DN. 1" ON ℄ INTS OF TIERRA SUBIDA & 5th ST. WEST. PER FB. 3474-146

SUBIDA AVE.

70.06

R. P.'s
FD. 2" I.P. CONC. PLUG & C.E. TAG UP 3" ON PROD PER FB. 3474-146

T6N R12W
SEC. 27

NOT CONT.

NOT CONT

PLEASE RETURN TO
COUNTY OF LOS ANGELES
DEPARTMENT OF COUNTY ENGINEER
403 LOS ANGELES COUNTY ENGINEERING BLDG.

Do not extend this side of this line.

Note: Any Additions or Changes on This Sheet Must be Made or Circled in Red Ink With Date and Name of Person Making Change.

PWFB 3224 380

Notes Ck'd by M. DEL REAL	Survey of 5th St. WEST
Map No. 8-5239	JN 9098 Page 18 Ltd 84 °F
Office Work [illegible]	Surveyed by BITTEL
Checked R. BARTHOLOMEW	Notes BITTEL Date 12/73
Date 12-16-74	Indexed G. D. BAILEY DEC 17 1974

F. B. 3474 PG. 159

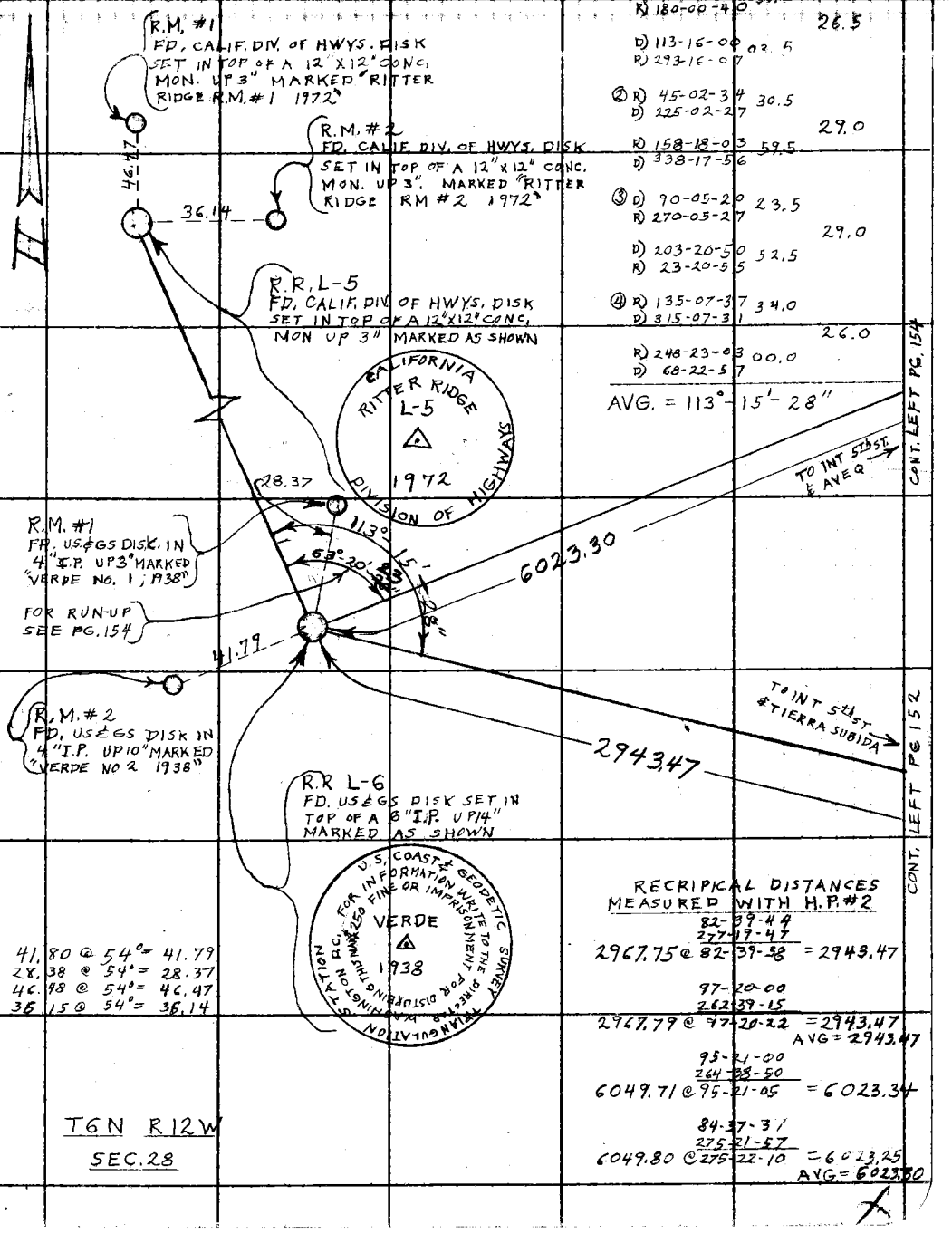

① D) [illegible]
R) 180-00-40 26.5
D) 113-16-00 02.5
R) 293-16-07

② R) 45-02-34 30.5
D) 225-02-27 29.0
R) 158-18-03 59.5
D) 338-17-56

③ D) 90-05-20 23.5
R) 270-05-27 29.0
D) 203-20-50 52.5
R) 23-20-55

④ R) 135-07-37 34.0
D) 315-07-31 26.0
R) 248-23-03 00.0
D) 68-22-57

AVG. = 113°-15'-28"

41.80 @ 54° = 41.79
28.38 @ 54° = 28.37
46.48 @ 54° = 46.47
36.15 @ 54° = 36.14

RECRIPICAL DISTANCES MEASURED WITH H.P. #2

82-39-44
277-19-47
2967.75 @ 82-39-58 = 2943.47

97-20-00
262-39-15
2967.79 @ 97-20-22 = 2943.47
AVG = 2943.47

95-21-00
264-38-50
6049.71 @ 95-21-05 = 6023.34

84-37-31
275-21-57
6049.80 @ 275-22-10 = 6023.25
AVG = 6023.30

T6N R12W
SEC. 28

Note: Any Additions or Changes on This Sheet Must be Made or Circled in Red Ink With Date and Name of Person Making Change.

PLEASE RETURN TO
COUNTY OF LOS ANGELES
DEPARTMENT OF COUNTY ENGINEER
403 LOS ANGELES COUNTY ENGINEERING BLDG.

Do not extend this side of this line.

76F309S CE#310 3-69

PWFB 3224

381

F. B. 3474 PG. 154

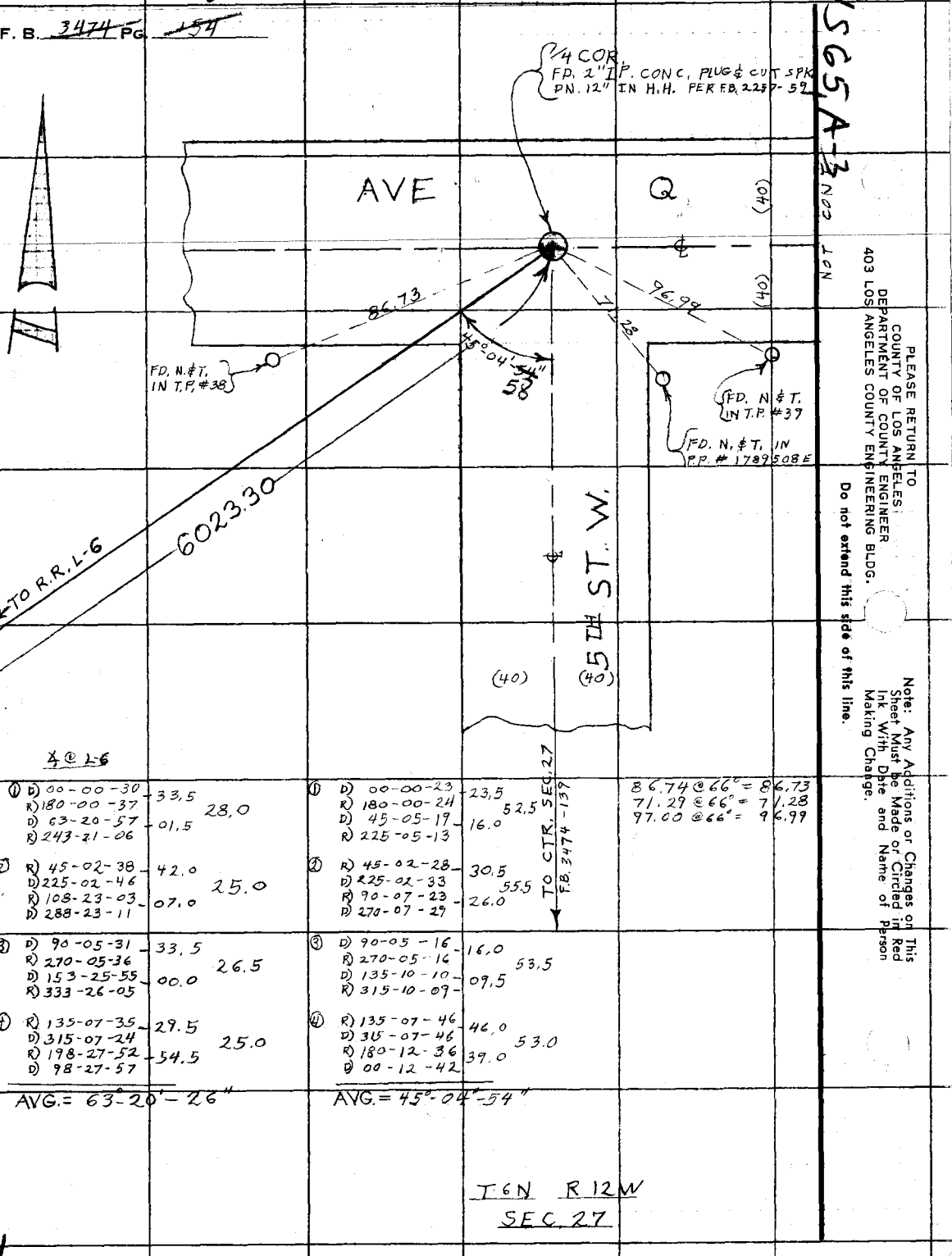

① D) 00-00-30	33.5		
R) 180-00-37		28.0	
D) 63-20-57	01.5		
R) 243-21-06			
② R) 45-02-38	42.0		
D) 225-02-46		25.0	
R) 108-23-03	07.0		
D) 288-23-11			
③ D) 90-05-31	33.5		
R) 270-05-36		26.5	
D) 153-25-55	00.0		
R) 333-26-05			
④ R) 135-07-35	29.5		
D) 315-07-24		25.0	
R) 198-27-52	54.5		
D) 98-27-57			

AVG. = 63°-20'-26"

① D) 00-00-23	23.5		
R) 180-00-24		52.5	
D) 45-05-19	16.0		
R) 225-05-13			
② R) 45-02-28	30.5		
D) 225-02-33		55.5	
R) 90-07-23	26.0		
D) 270-07-29			
③ D) 90-05-16	16.0		
R) 270-05-16		53.5	
D) 135-10-10	09.5		
R) 315-10-09			
④ R) 135-07-46	46.0		
D) 315-07-46		53.0	
R) 180-12-36	39.0		
D) 00-12-42			

AVG. = 45°-04'-54"

86.74 @ 66° = 86.73
71.29 @ 66° = 71.28
97.00 @ 66° = 96.99

T 6N R 12W
SEC 27

PLEASE RETURN TO
COUNTY OF LOS ANGELES
DEPARTMENT OF COUNTY ENGINEER
403 LOS ANGELES COUNTY ENGINEERING BLDG.

Do not extend this side of this line.

Note: Any Additions or Changes on This Sheet Must be Made or Circled in Red Ink With Date and Name of Person Making Change.

WS65 A-3

PWFB 3224

382

Notes Ck'd by	Survey of AVE P-8 & DIVISION
Map No. B-5239	JN0302.01 Tape 194 Std. 84 °F
Office Work C. MOTEN	Surveyed by K. KING
Checked R. BARTHOLOMEW	Notes K.K. Date 5-21-74
Date 12-18-74	Indexed T. M. PALMER JUN 2 1974

F. B. 3224 PG. 155

JN 0302.01

ESTABLISH 1/4 COR.

AT

AVE P-8 & DIVISION

PARTY
KING
TALBOT
ADAMS
HILL
EGSTROM

Note: Any Additions or Changes on This Sheet Must be Made or Circled in Red Ink With Date and Name of Person Making Change.

Do not extend this side of this line.

PLEASE RETURN TO
COUNTY OF LOS ANGELES
DEPARTMENT OF COUNTY ENGINEER
403 LOS ANGELES COUNTY ENGINEERING BLDG.

76F309S CE#310 3-69

PWFB 3224

383

F. B. 3474 PG. 156

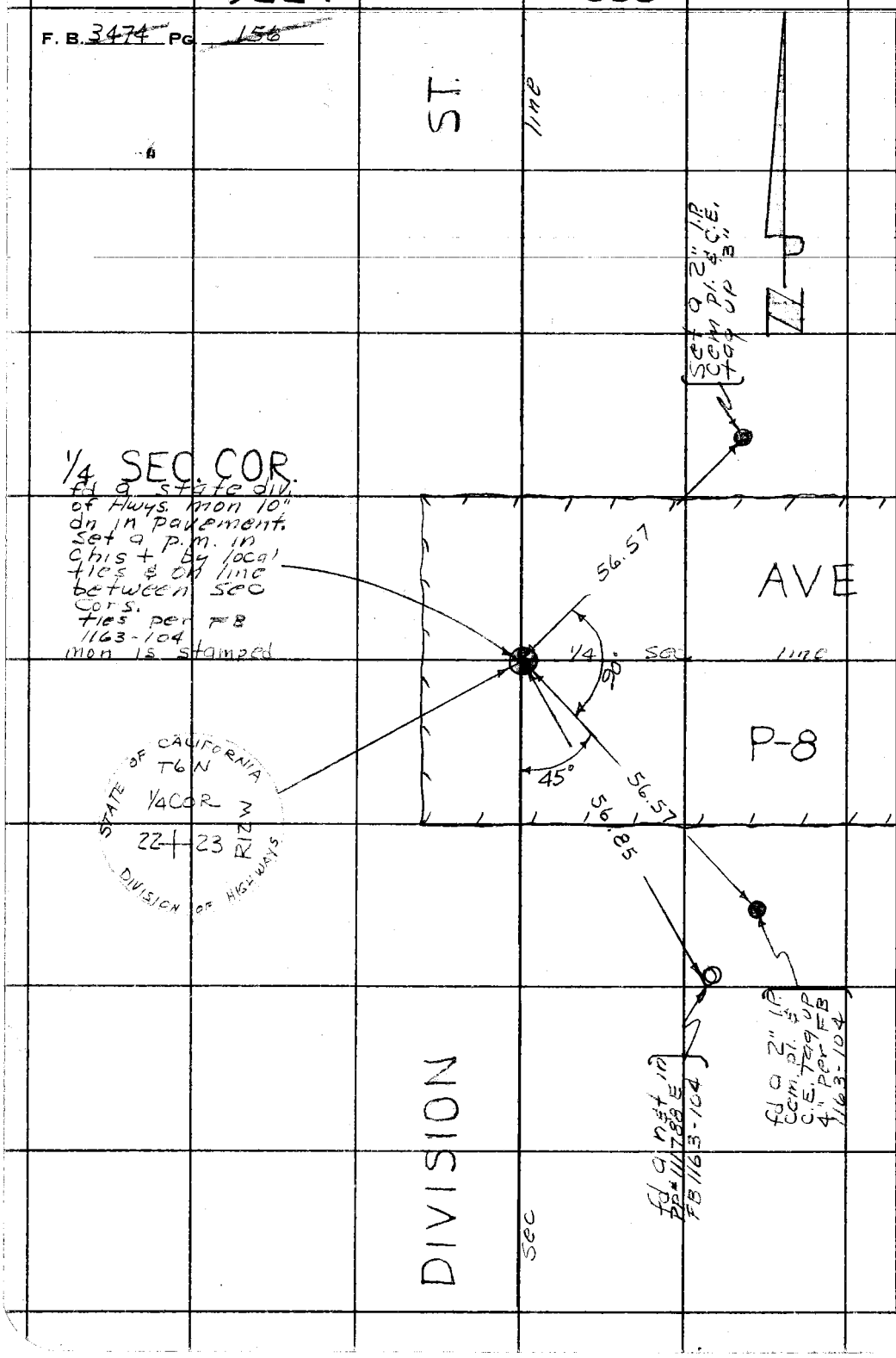

PLEASE RETURN TO
COUNTY OF LOS ANGELES
DEPARTMENT OF COUNTY ENGINEER
403 LOS ANGELES COUNTY ENGINEERING BLDG.

Do not extend this side of this line.

Note: Any Additions or Changes on This Sheet Must be Made or Circled in Red Ink With Date and Name of Person Making Change.

PWFB 3224

384

Notes Ck'd by	Survey of CTR SEC 22 T6N R12W
Map No. 155239T1-3	JN0098.49 Tape HP Std — °F
Office Work C. MOTEN	Surveyed by
Checked R. BARTHOLOMEW	Notes K.E. Date 5-22-74
Date 12-18-74	Indexed L. M. PALMER JUN 21 1974

F. B. 3474 PG. 159

JN 0098.49

ESTABLISH CTR
SEC. 22 T6N R12W
AVE P-8 & 5TH ST. W.

PARTY
KING
TALBOT
ADAMS

Note: Any Additions or Changes on This Sheet Must be Made or Circled in Red Ink With Date and Name of Person Making Change.

PLEASE RETURN TO
COUNTY OF LOS ANGELES
DEPARTMENT OF COUNTY ENGINEER
403 LOS ANGELES COUNTY ENGINEERING BLDG.

Do not extend this side of this line.

76F309S CE#310 3-69

PWFB 3224 385, 386, 387, 388

F. B. ~~3474~~ PG. ~~160~~

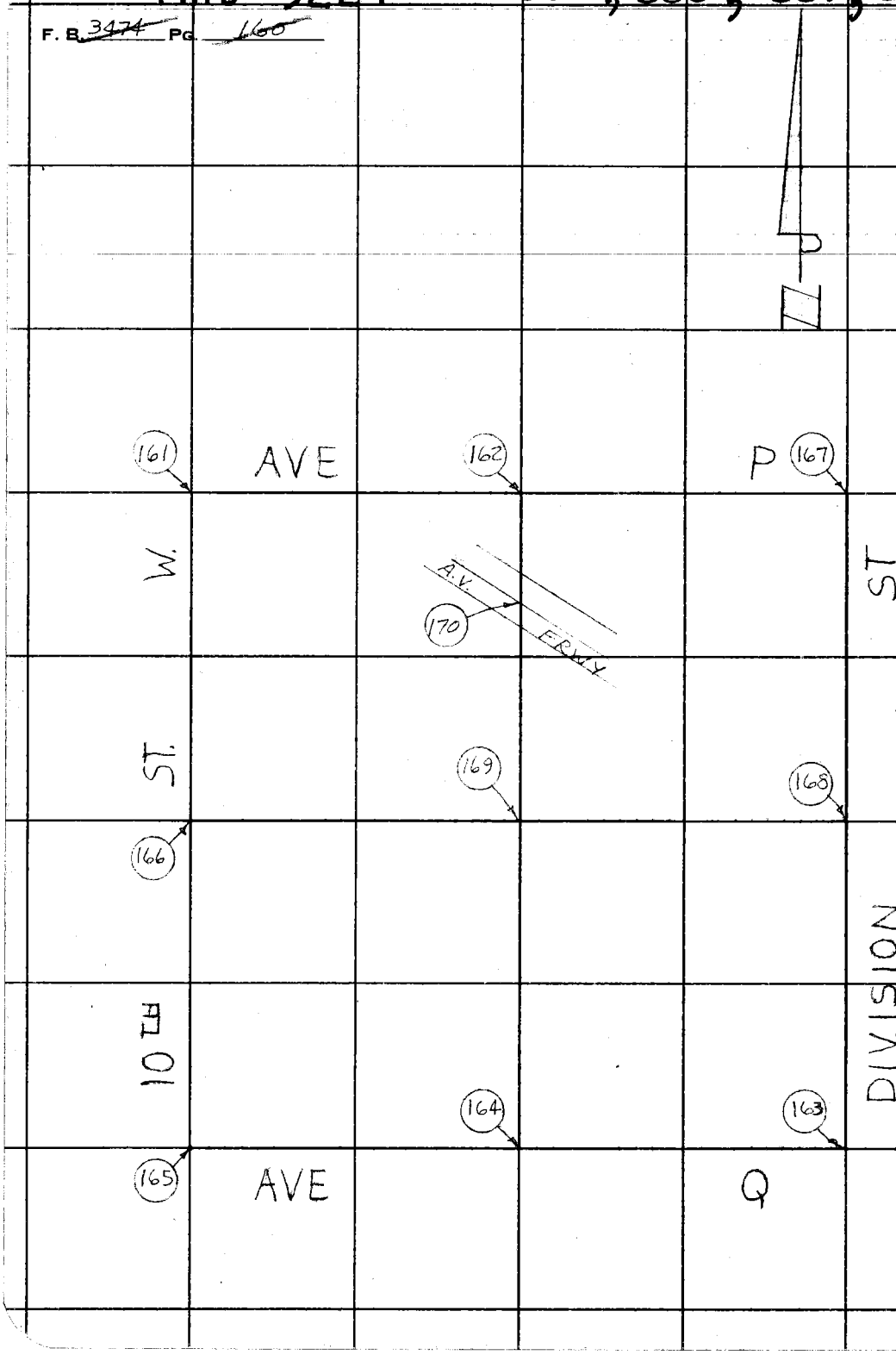

PLEASE RETURN TO
COUNTY OF LOS ANGELES
DEPARTMENT OF COUNTY ENGINEER
403 LOS ANGELES COUNTY ENGINEERING BLDG.

Do not extend this side of this line.

Note: Any Additions or Changes on This Sheet Must be Made or Circled in Red Ink With Date and Name of Person Making Change.

PWFB 3224

389

Notes Ck'd by R. BARTHOLOMEW	Survey of 5TH ST h/ [illegible]
Map No. 55-5239-1-3	JN 0098.49 Tape H.P. Std. [illegible] °F
Office Work C. MOTEN	Surveyed by
Checked R. BARTHOLOMEW	Notes K.F. Date 5-22-74
Date 12-18-74	Indexed E. M. PALMER JUN 27 1974

F. B. 3177 PG. 16[illegible]

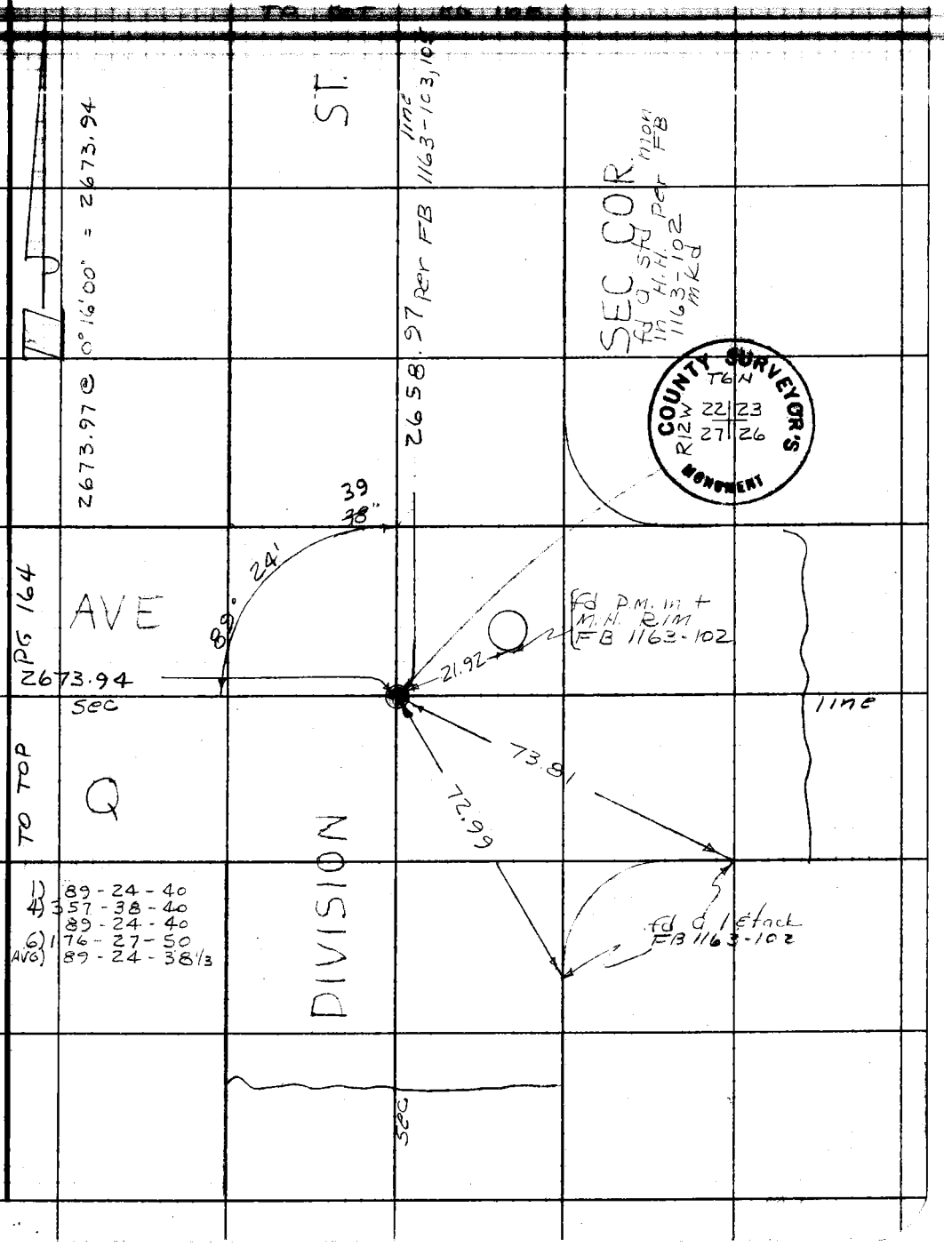

Note: Any Additions or Changes on This Sheet Must be Made or Circled in Red Ink With Date and Name of Person Making Change.

Do not extend this side of this line.

PLEASE RETURN TO
COUNTY OF LOS ANGELES
DEPARTMENT OF COUNTY ENGINEER
403 LOS ANGELES COUNTY ENGINEERING BLDG.

76F309S CE#310 3-69

PWFB 3224

390

F. B. ~~3474~~ PG ~~164~~

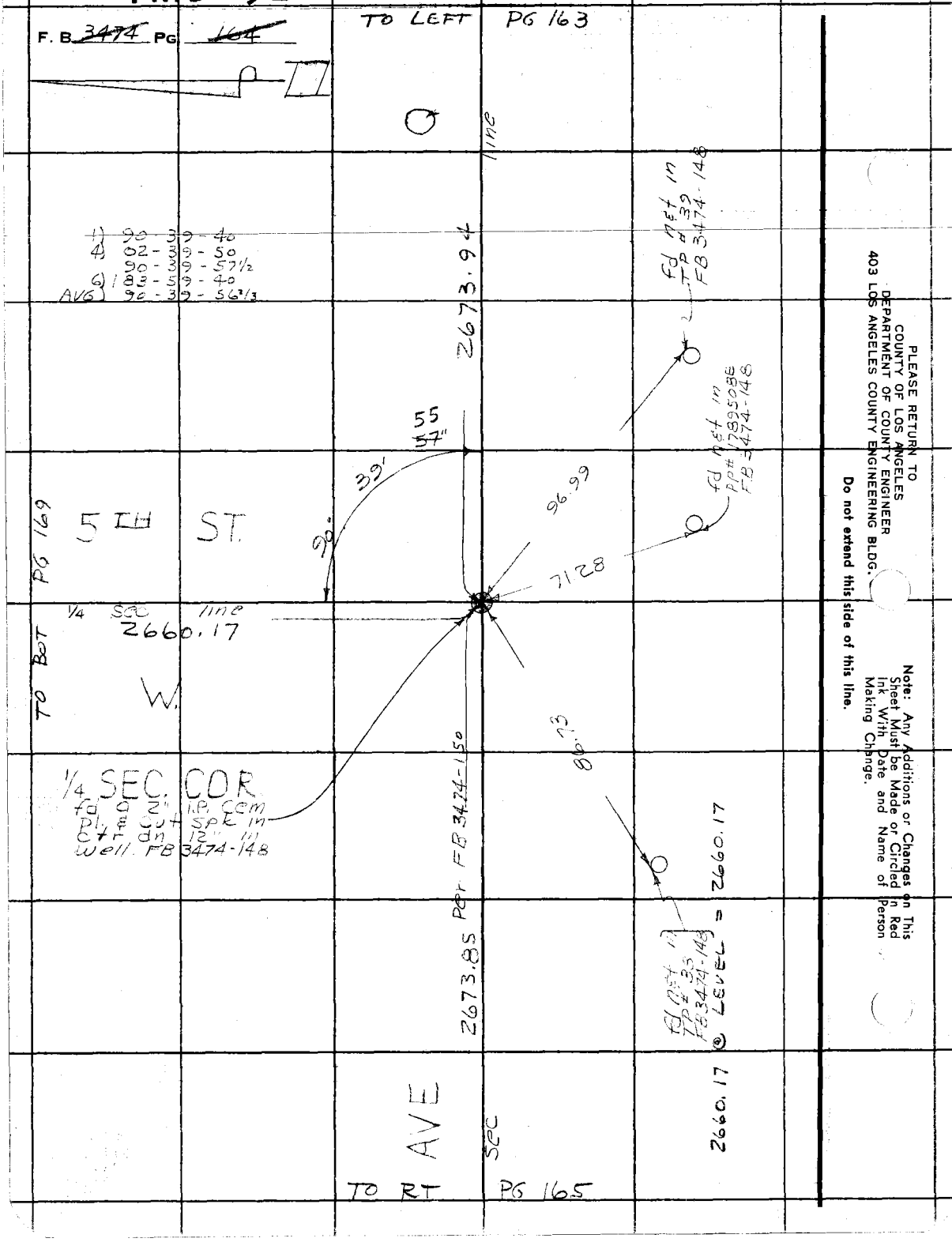

PLEASE RETURN TO
COUNTY OF LOS ANGELES
DEPARTMENT OF COUNTY ENGINEER
403 LOS ANGELES COUNTY ENGINEERING BLDG.

Do not extend this side of this line.

Note: Any Additions or Changes on This Sheet Must be Made or Circled in Red Ink With Date and Name of Person Making Change.

PWFB 3224

391

Notes Ck'd by R. BARTHOLOMEW	Survey of 5TH ST [illegible]
Map No. B-5234-1-3	JN 0098.49 Tape H.P. Std. [illegible] °F
Office Work C. MOTEN	Surveyed by
Checked R. BARTHOLOMEW	Notes K.K. Date 5-22-74
Date 12-18-74	Indexed M. PALMER JUN [illegible] 1974

F. B. 3474 PG. 165

TO BOT PG 166

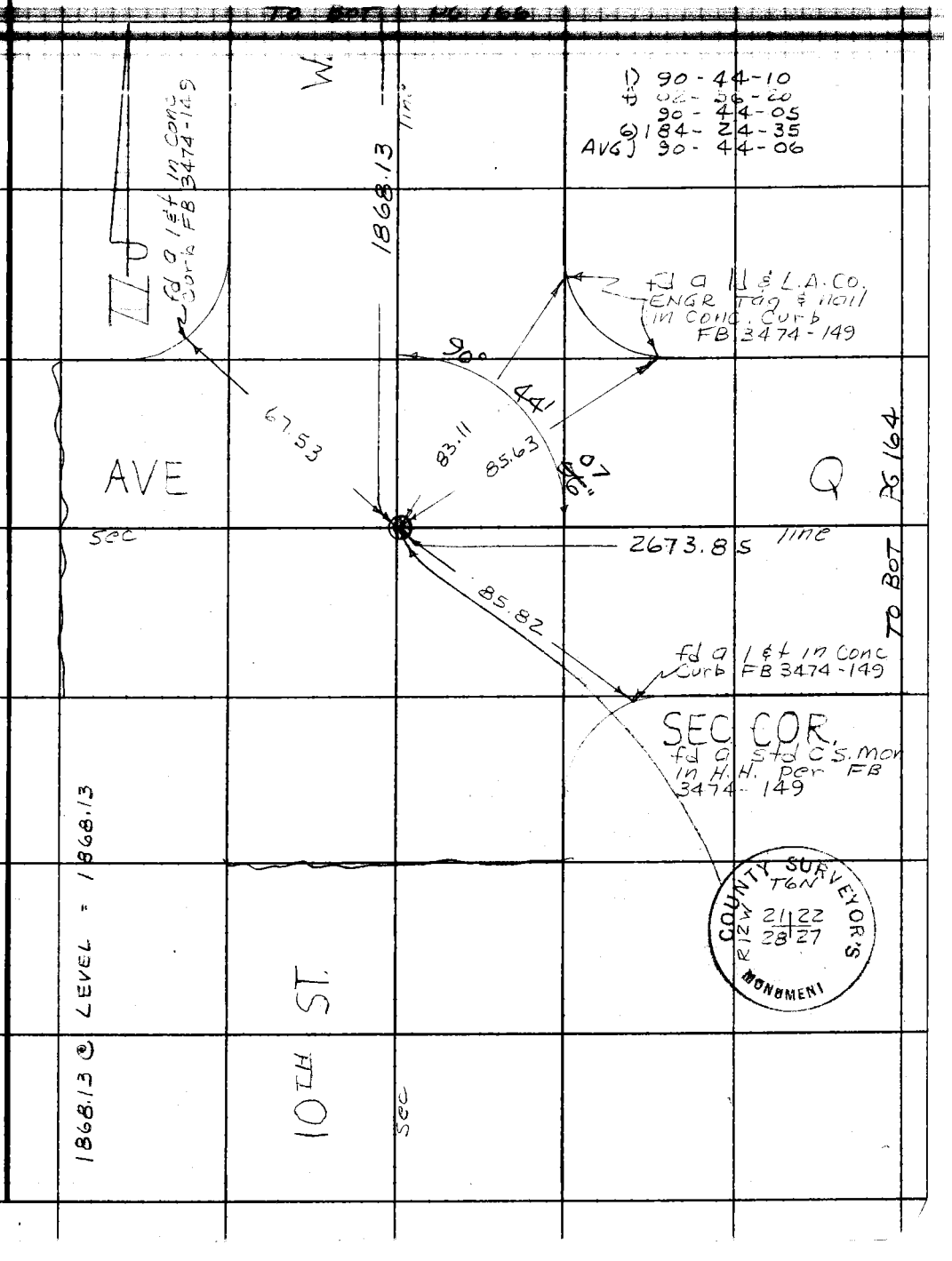

Note: Any Additions or Changes on This Sheet Must be Made or Circled in Red Ink With Date and Name of Person Making Change.

Do not extend this side of this line.

PLEASE RETURN TO
COUNTY OF LOS ANGELES
DEPARTMENT OF COUNTY ENGINEER
403 LOS ANGELES COUNTY ENGINEERING BLDG.

76F309S CE#310 3-69

PLEASE RETURN TO
COUNTY OF LOS ANGELES
DEPARTMENT OF COUNTY ENGINEER
403 LOS ANGELES COUNTY ENGINEERING BLDG.

Note: Any Additions or Changes on This Sheet Must Be Made or Circled in Red Ink With Date and Name of Person Making Change.

Do not extend this side of this line.

PWFB 3224

392

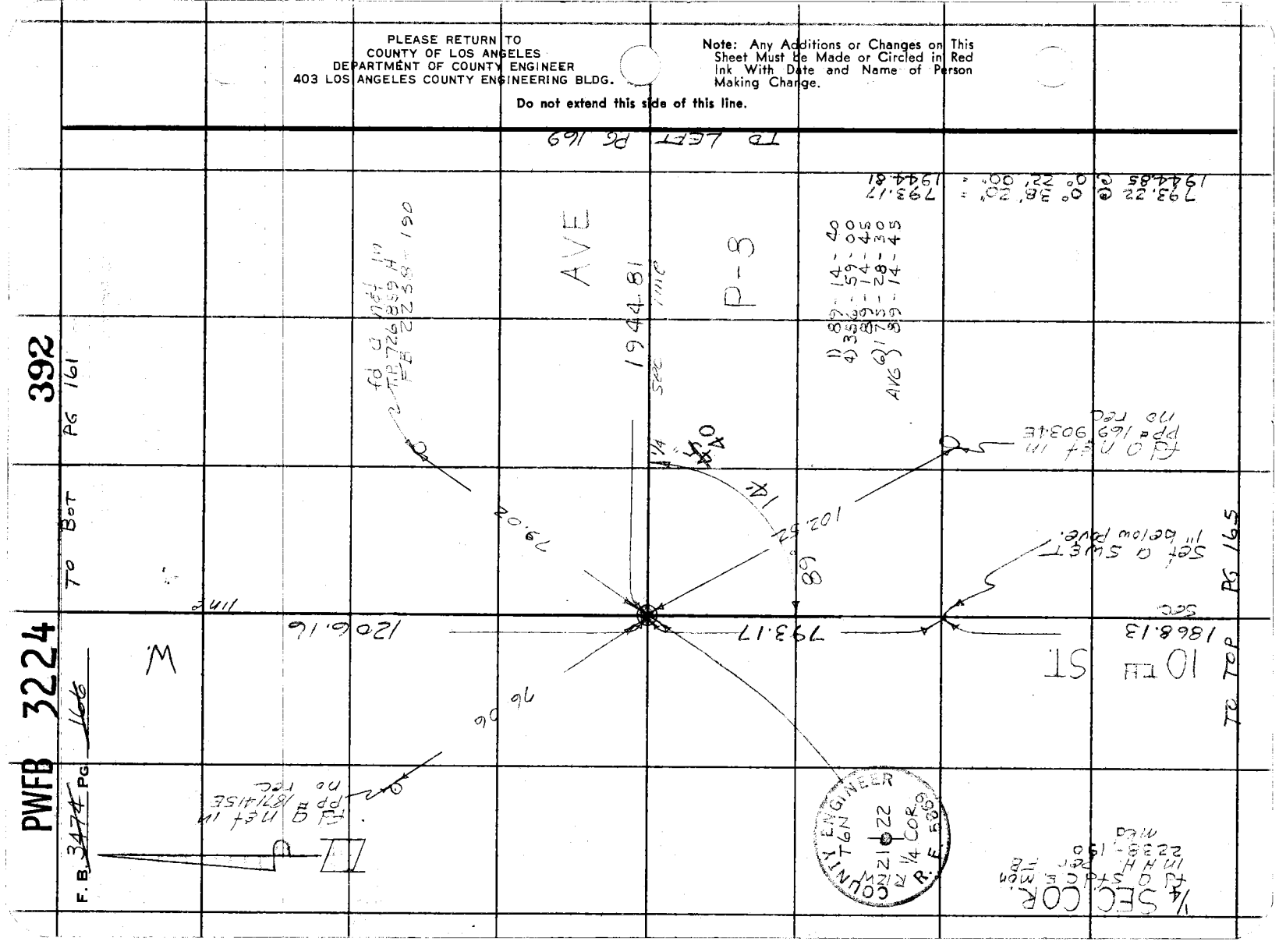

PWFB 3224

394

Notes Ck'd by R. BARTHOLOMEW	Survey of 5TH ST WEST	F. B. 3174 PG. 169
Map No. B-5239-F3	JN 0098.49 Tape HP Std. — °F	
Office Work C. MOTEN	Surveyed by	
Checked R. BARTHOLOMEW	Notes K.K. Date 5-22-74	
Date 12-13-74	Indexed M. PALMER JUN 21 1974	

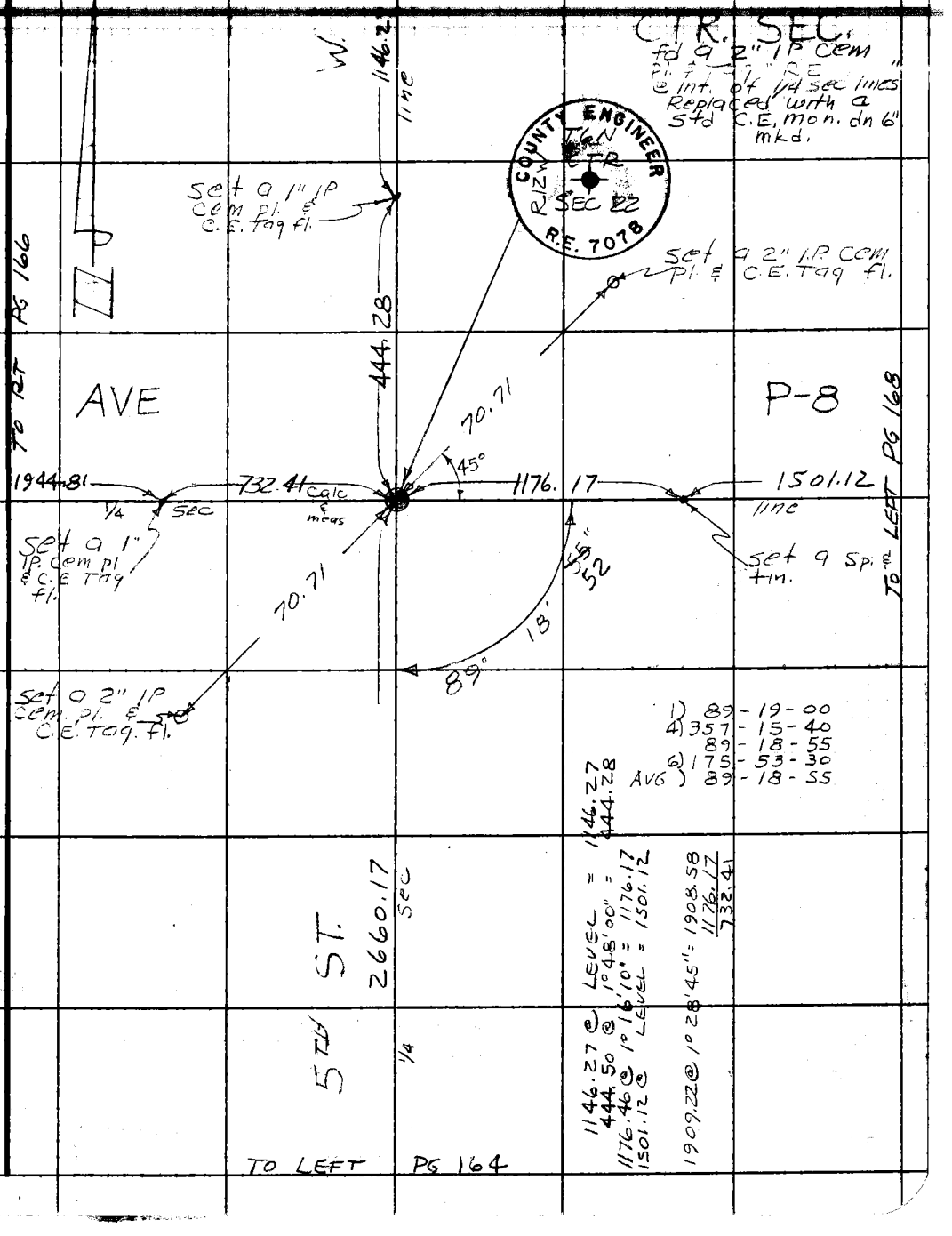

Note: Any Additions or Changes on This Sheet Must be Made or Circled in Red Ink With Date and Name of Person Making Change.

Do not extend this side of this line.

PLEASE RETURN TO
COUNTY OF LOS ANGELES
DEPARTMENT OF COUNTY ENGINEER
403 LOS ANGELES COUNTY ENGINEERING BLDG.

76F309S CE#310 3-69

PLEASE RETURN TO
COUNTY OF LOS ANGELES
DEPARTMENT OF COUNTY ENGINEER
403 LOS ANGELES COUNTY ENGINEERING BLDG.

Note: Any Additions or Changes on This Sheet Must be Made or Circled in Red Ink With Date and Name of Person Making Change.

Do not extend this side of this line.

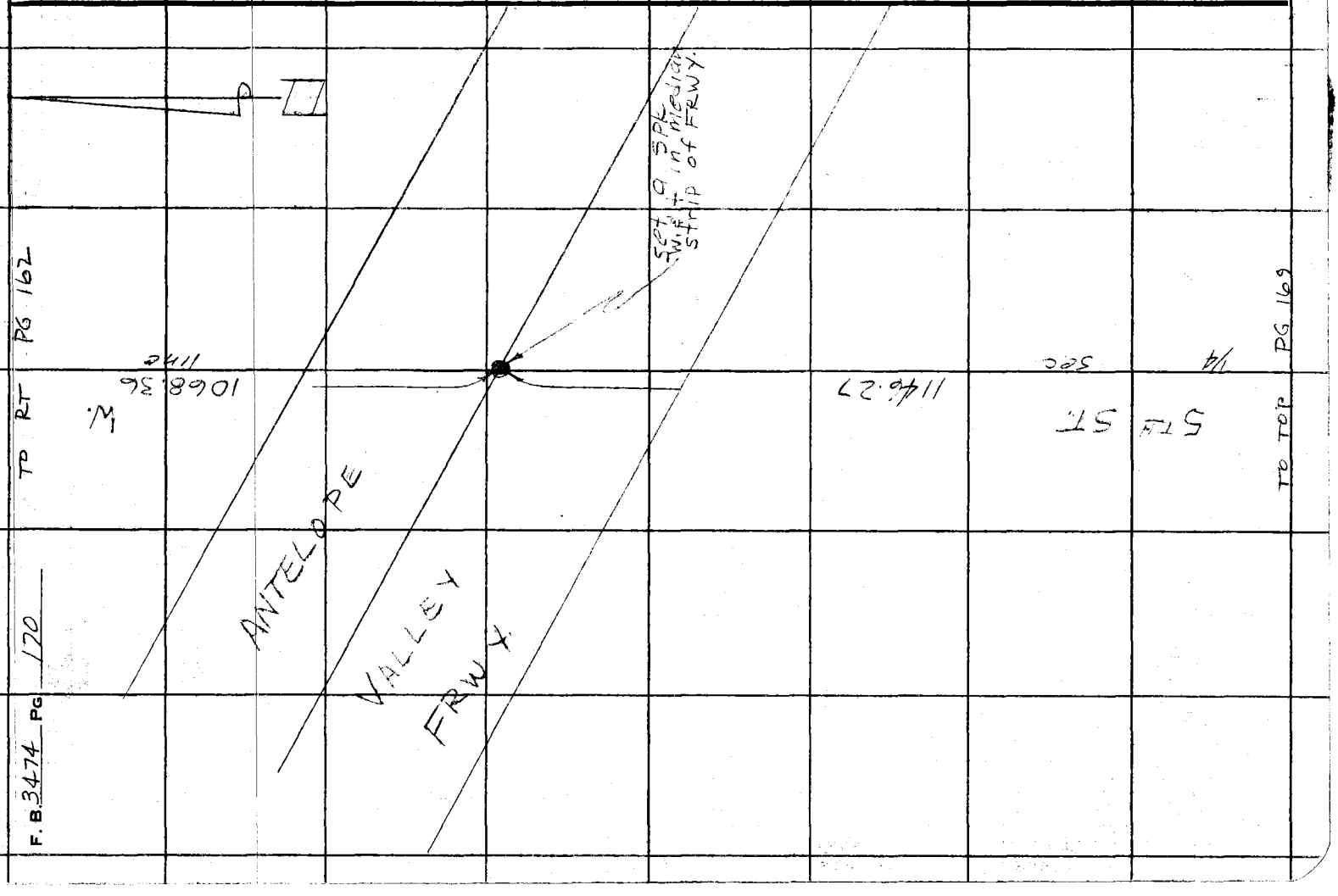

PWFB 3324 185

Notes Ck'd by	Survey of AVE P & 5TH ST W
Map No. B-52319	JN0302.01 Tape 194 Std. 84 °F
Office Work C. [illegible]	Surveyed by [illegible]
Checked R. BARTHOLOMEW	Notes KK Date 5-21-74
Date 12-18-74	Indexed T. M. PALMER JUN 21 1974

F. B. [illegible] PG. [illegible]

JN 0302.01

SET MONUMENT

1/4 COR.

AVE P. & 5TH ST. W.

PARTY
KING
TALBOT
ADAMS
HILL
EGSTROM

Note: Any Additions or Changes on This Sheet Must be Made or Circled in Red Ink With Date and Name of Person Making Change.

PLEASE RETURN TO
COUNTY OF LOS ANGELES
DEPARTMENT OF COUNTY ENGINEER
403 LOS ANGELES COUNTY ENGINEERING BLDG.

Do not extend this side of this line.

76F309S CE#310 3-69

PWFB 3324

186

F. B. 3474 PG. 158

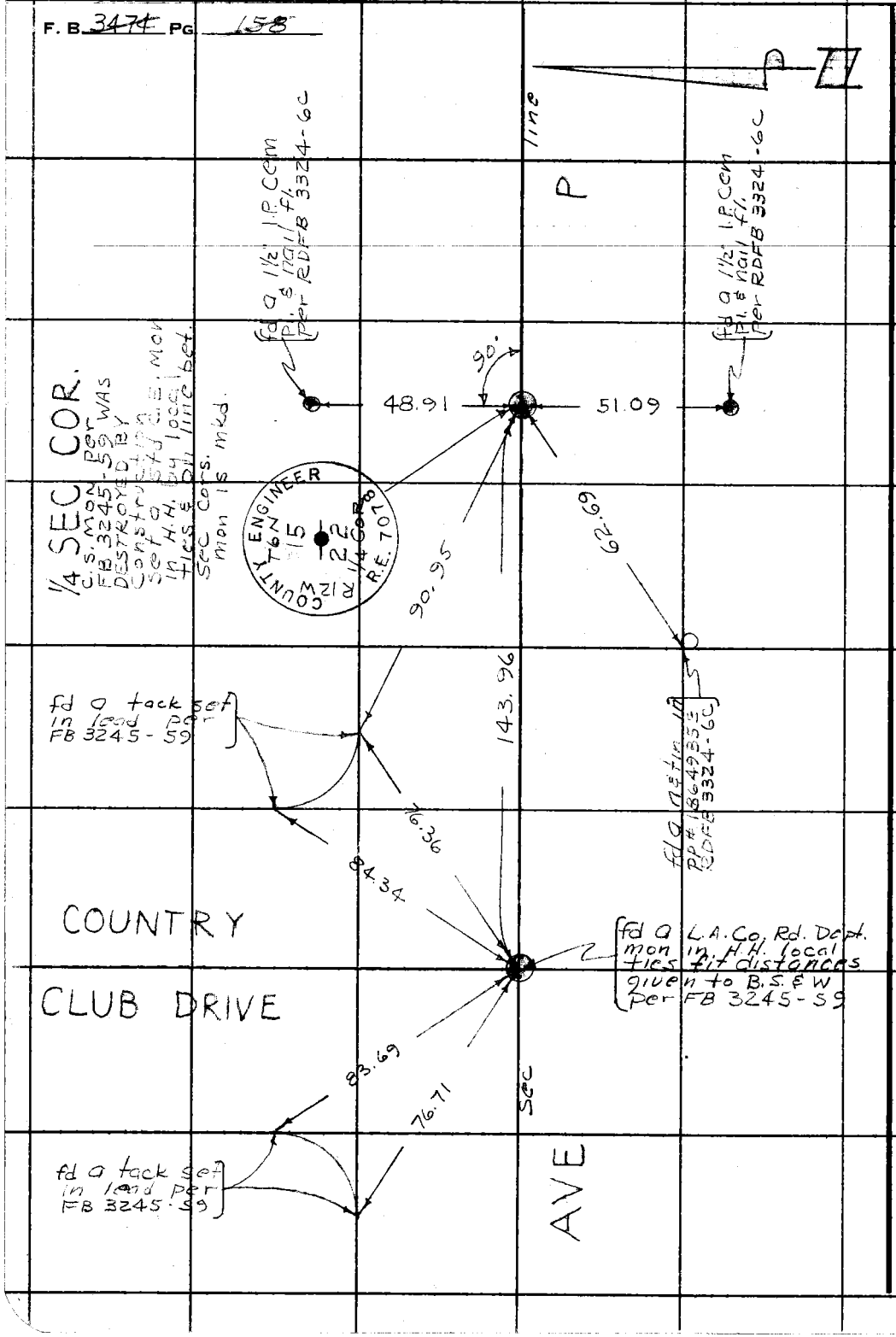

PLEASE RETURN TO
COUNTY OF LOS ANGELES
DEPARTMENT OF COUNTY ENGINEER
403 LOS ANGELES COUNTY ENGINEERING BLDG.

Do not extend this side of this line.

Note: Any Additions or Changes on This Sheet Must Be Made or Circled in Red Ink With Date and Name of Person Making Change.

PWFB 3324

190

Notes Ck'd by R. BARTHOLOMEW	Survey of
Map No. B-5230-1-3	JN 0098.49 Tape H.P. Std. °F
Office Work C. MOTEN	Surveyed by
Checked R. BARTHOLOMEW	Notes K.K. Date 5-22-74
Date 18 + 74	Indexed A. M. PALMER JUN 21 1974

F. B. 3471 PG. 16

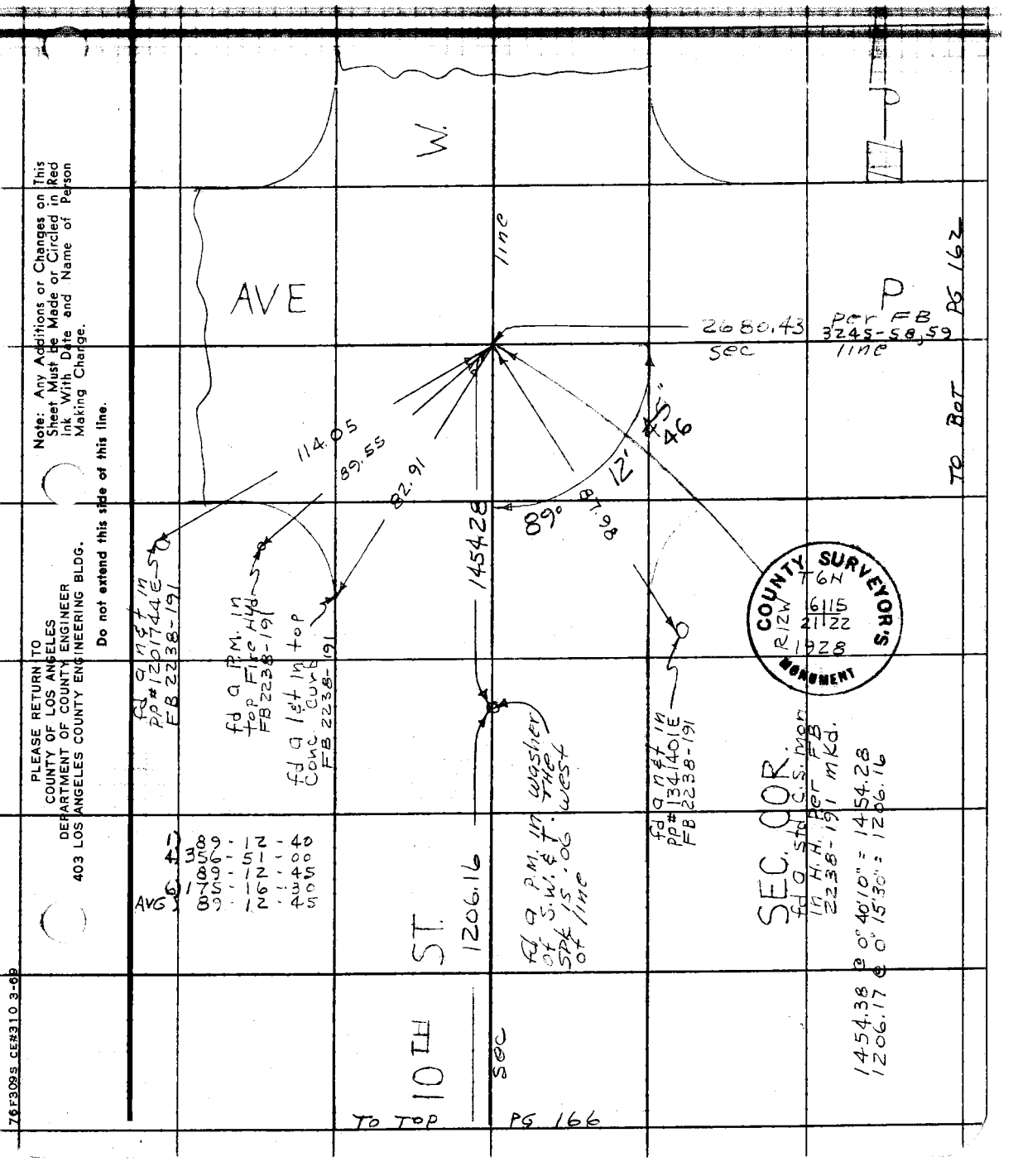

Note: Any Additions or Changes on This Sheet Must be Made or Circled in Red Ink With Date and Name of Person Making Change.

PLEASE RETURN TO
COUNTY OF LOS ANGELES
DEPARTMENT OF COUNTY ENGINEER
403 LOS ANGELES COUNTY ENGINEERING BLDG.

Do not extend this side of this line.

76F309S CE#310 3-69

F. B. ~~3474~~ PG ~~162~~

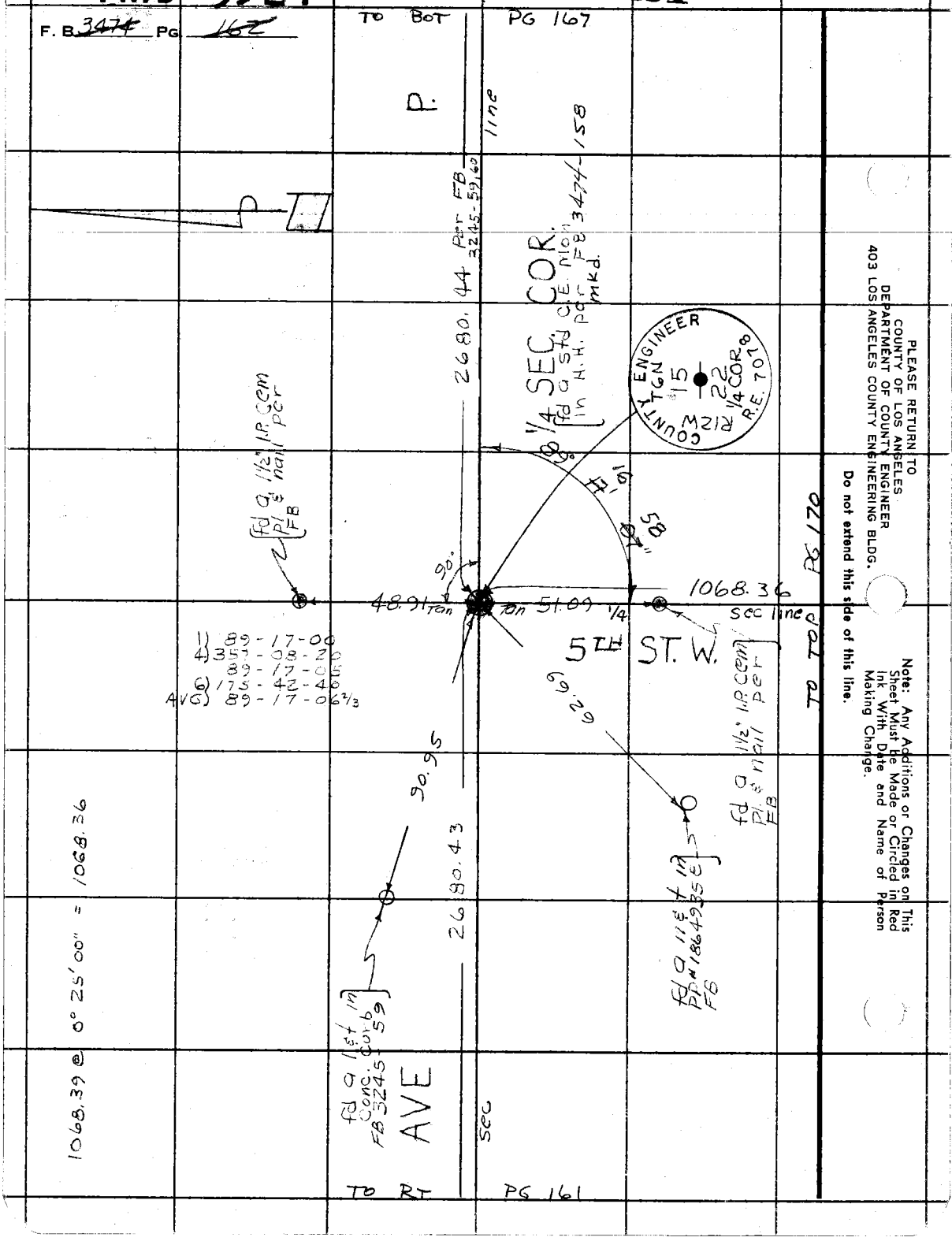

PLEASE RETURN TO
COUNTY OF LOS ANGELES
DEPARTMENT OF COUNTY ENGINEER
403 LOS ANGELES COUNTY ENGINEERING BLDG.

Do not extend this side of this line.

Note: Any Additions or Changes on This Sheet Must be Made or Circled in Red Ink With Date and Name of Person Making Change.

PWFB 3324

192

Notes Ck'd by R. BARTHOLOMEW	Survey of 5TH ST
Map No. B-5239-1-3	JN 0098 Tape H.C. Std. °F
Office Work C. MOTEN	Surveyed by
Checked R. BARTHOLOMEW	Notes K.K. Date 5-22-74
Date 12-15-74	Indexed L. M. PALMER JUN 21 1974

F. B. 3474 PG. 14

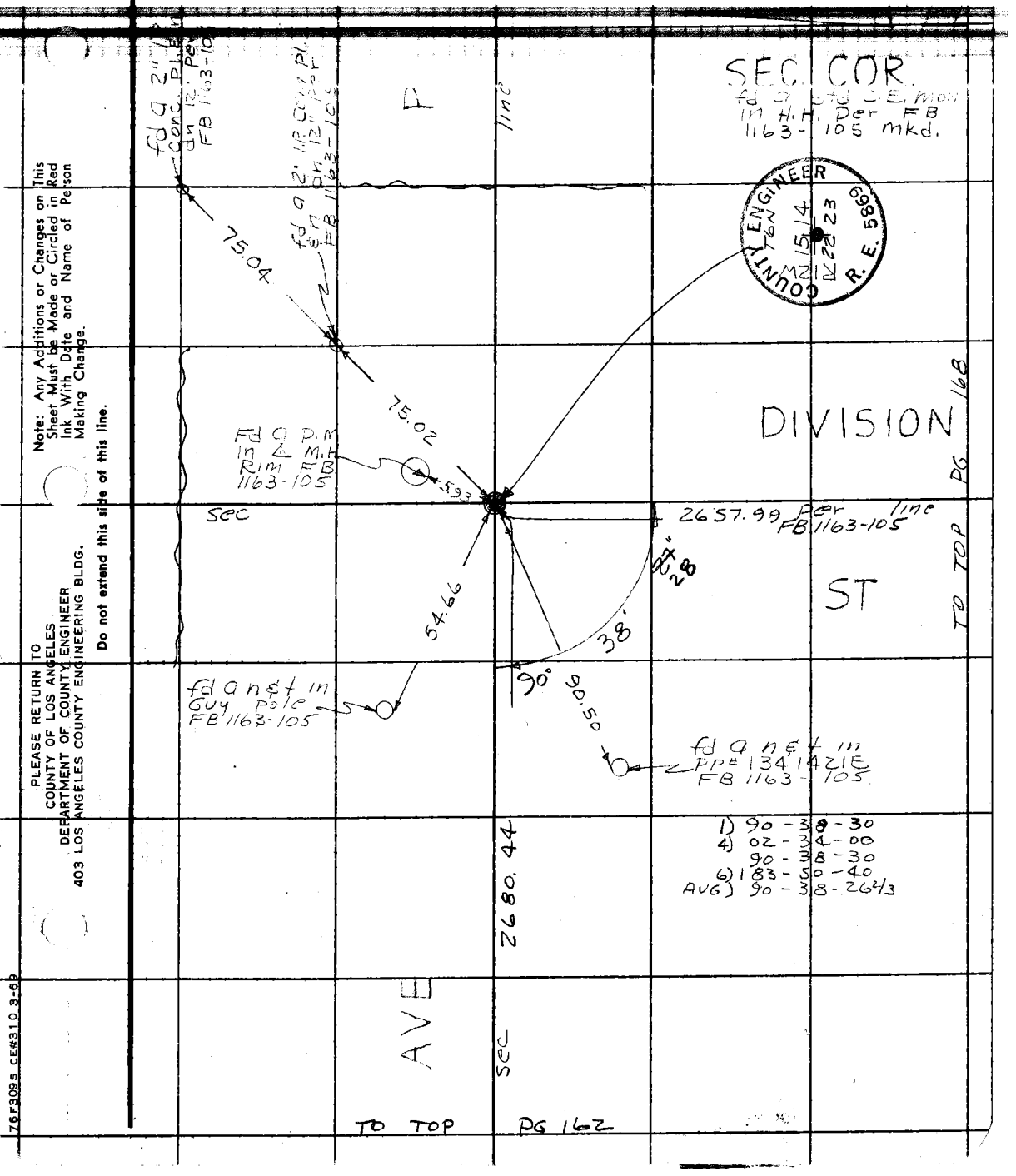

Note: Any Additions or Changes on This Sheet Must be Made or Circled in Red Ink With Date and Name of Person Making Change.

Do not extend this side of this line.

PLEASE RETURN TO
COUNTY OF LOS ANGELES
DEPARTMENT OF COUNTY ENGINEER
403 LOS ANGELES COUNTY ENGINEERING BLDG.

76F309S CE#310 3-69

PLEASE RETURN TO
COUNTY OF LOS ANGELES
DEPARTMENT OF COUNTY ENGINEER
403 LOS ANGELES COUNTY ENGINEERING BLDG.

Note: Any Additions or Changes on This Sheet Must be Made or Circled in Red Ink With Date and Name of Person Making Change.

Do not extend this side of this line.

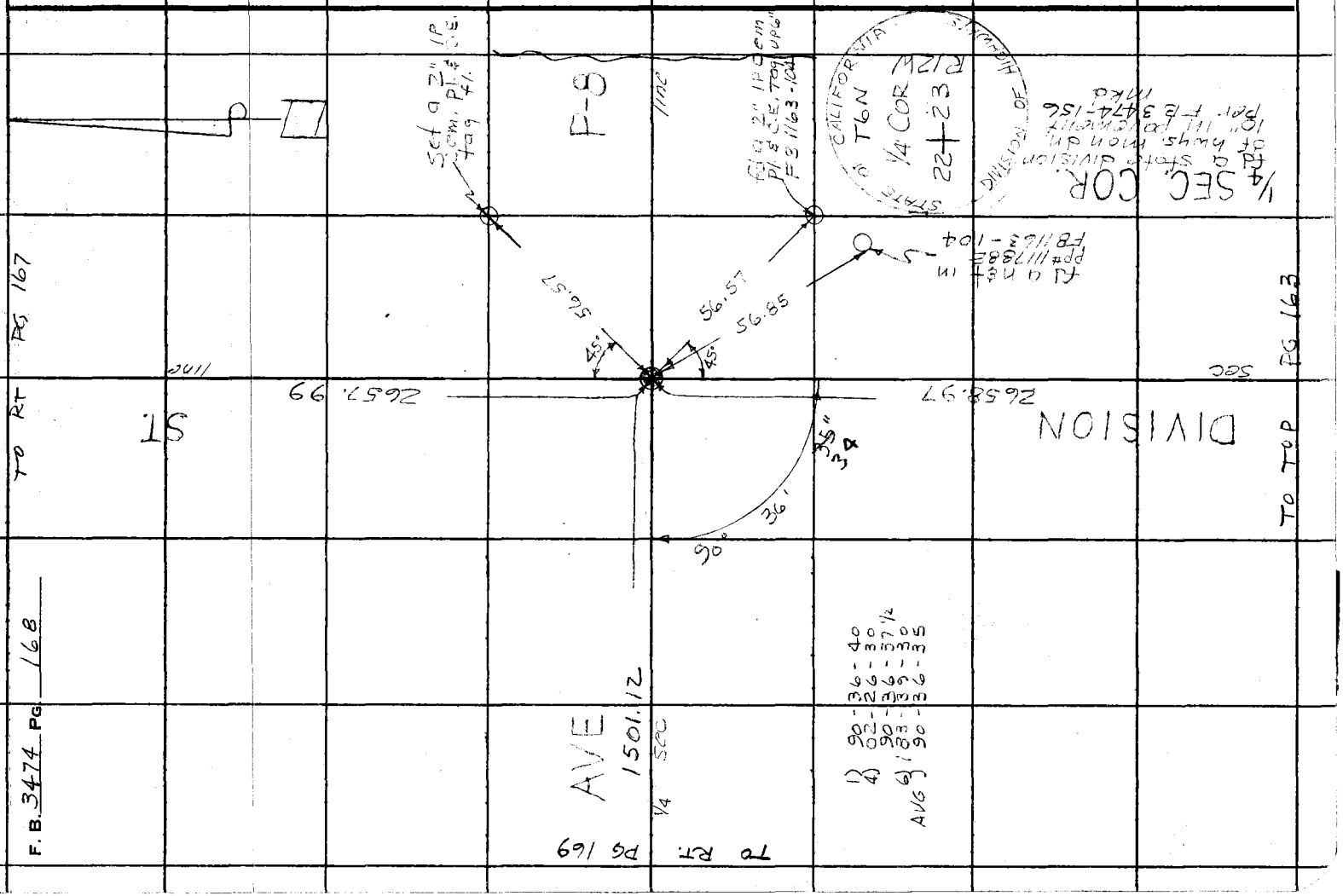

PWFB 3524

250

Notes Ck'd by M. DEL REA	Survey of AMARGOSA CREEK
Map No.	JN 0018.59 Tape 145 Std 84 °F
Office Work	Surveyed by [illegible]
Checked	Notes J.M. Date 3-13
Date	Indexed M. PALMER MAR 28 1973

F. B. [illegible] PG. [illegible]

J.N. 0018.59

AMARGOSA CREEK

SURVEY OF EASEMENT

FROM AVE. K NORTHERLY
TO 15TH ST. WEST

MENDONCA
ALBRIGHT
RITTER
BITTEL

Note: Any Additions or Changes on This Sheet Must be Made or Circled in Red Ink With Date and Name of Person Making Change.

Do not extend this side of this line.

PLEASE RETURN TO
COUNTY OF LOS ANGELES
DEPARTMENT OF COUNTY ENGINEER
403 LOS ANGELES COUNTY ENGINEERING BLDG.

76F309S CE#310 3-69

PWFB 3524

F. B. ~~2474~~ PG. ~~[illegible]~~

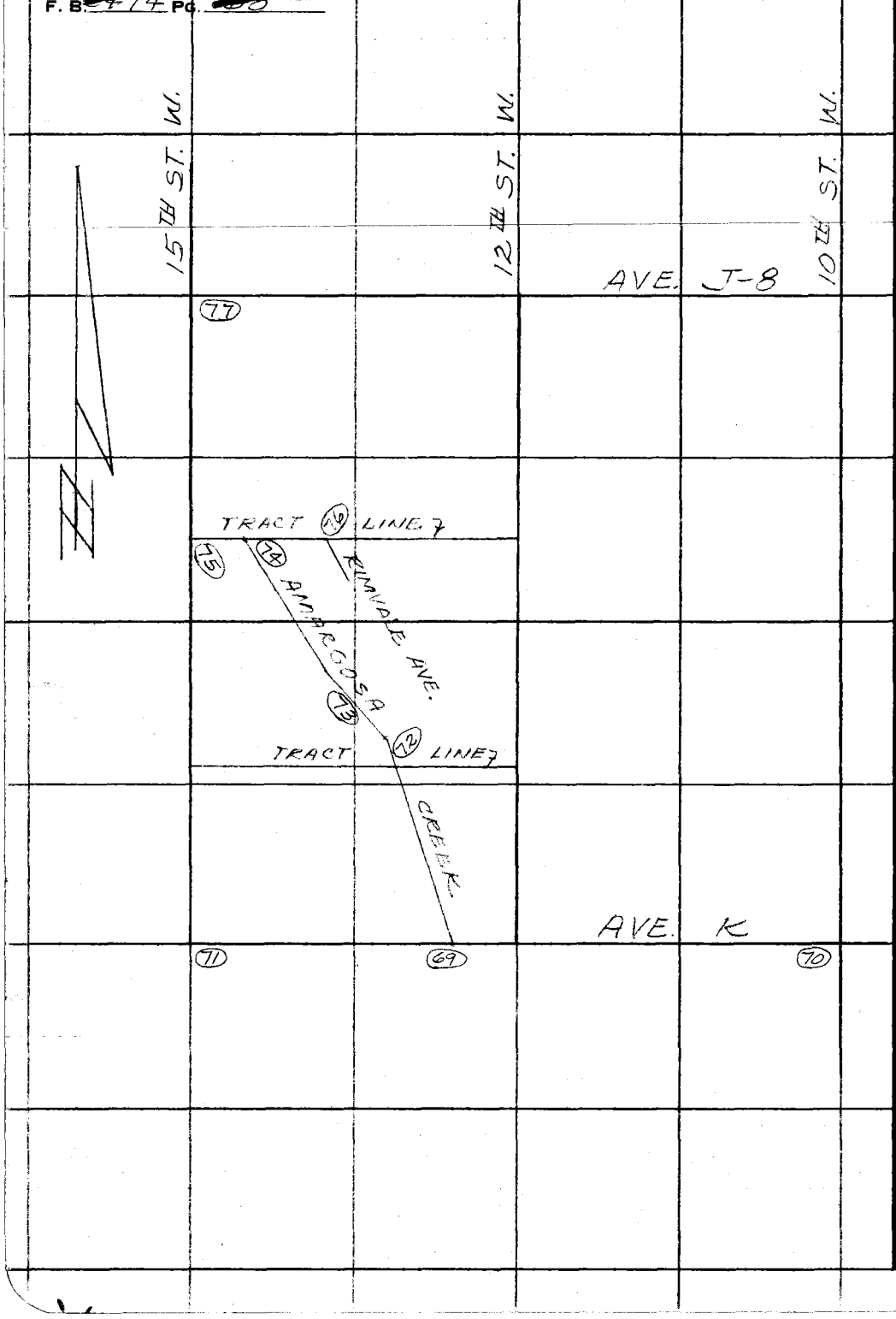

PLEASE RETURN TO
COUNTY OF LOS ANGELES
DEPARTMENT OF COUNTY ENGINEER
403 LOS ANGELES COUNTY ENGINEERING BLDG.

Do not extend this side of this line.

Note: Any Additions or Changes on This Sheet Must be Made or Circled in Red Ink With Date and Name of Person Making Change.

PWFB 3524

252

Notes Ck'd by M. DEL REAL	Survey of AMARGOSA CREEK
Map No.	IN 0018 59 Tape 145 Std 84 °F
Office Work	Surveyed by
Checked	Notes J.M. Date 3-13
Date	Indexed J. M. PALMER MAR 28 1973

F. B. 3474 PG. 49

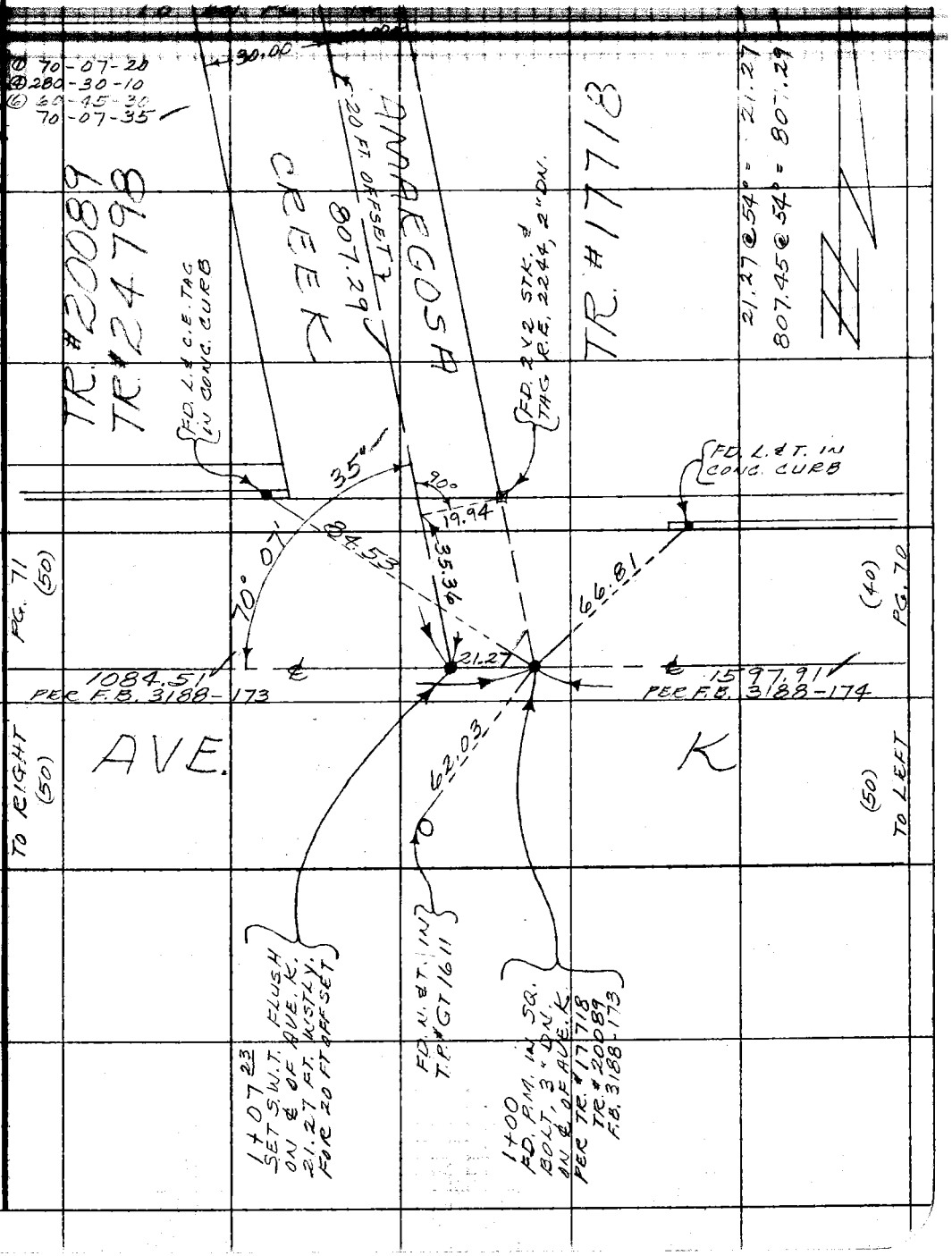

Note: Any Additions or Changes on This Sheet Must be Made or Circled in Red Ink With Date and Name of Person Making Change.

Do not extend this side of this line.

PLEASE RETURN TO
COUNTY OF LOS ANGELES
DEPARTMENT OF COUNTY ENGINEER
403 LOS ANGELES COUNTY ENGINEERING BLDG.

76F309S CE#310 3-69

PWFB 3524

F. B. ~~3474~~ Pg. ~~70~~

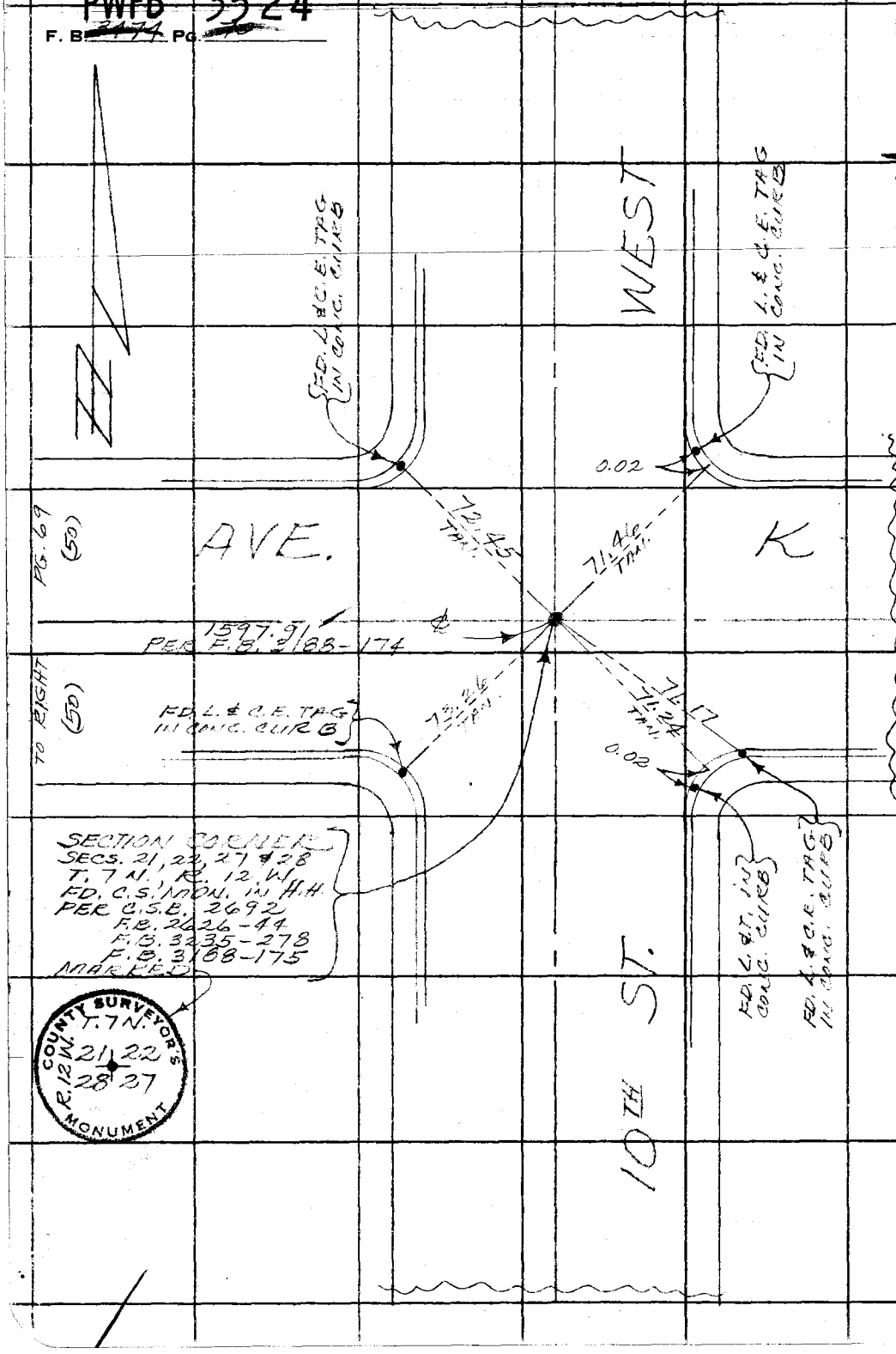

WS.70 A-5

PLEASE RETURN TO
COUNTY OF LOS ANGELES
DEPARTMENT OF COUNTY ENGINEER
403 LOS ANGELES COUNTY ENGINEERING BLDG.

Do not extend this side of this line.

Note: Any Additions or Changes on This Sheet Must be Made or Circled in Red Ink With Date and Name of Person Making Change.

PWFB 3524

254

Notes Ck'd by M. DEL REAL	Survey of AMARGOSA CREEK
Map No.	IN MIB 59 Tape 145 Std 84 °F
Office Work	Surveyed by
Checked	Notes J.M. Date 3-73
Date	Indexed M. PALMER MAR 28 1973

F. B. 2474 PG.

02-38-50

WS 71, B

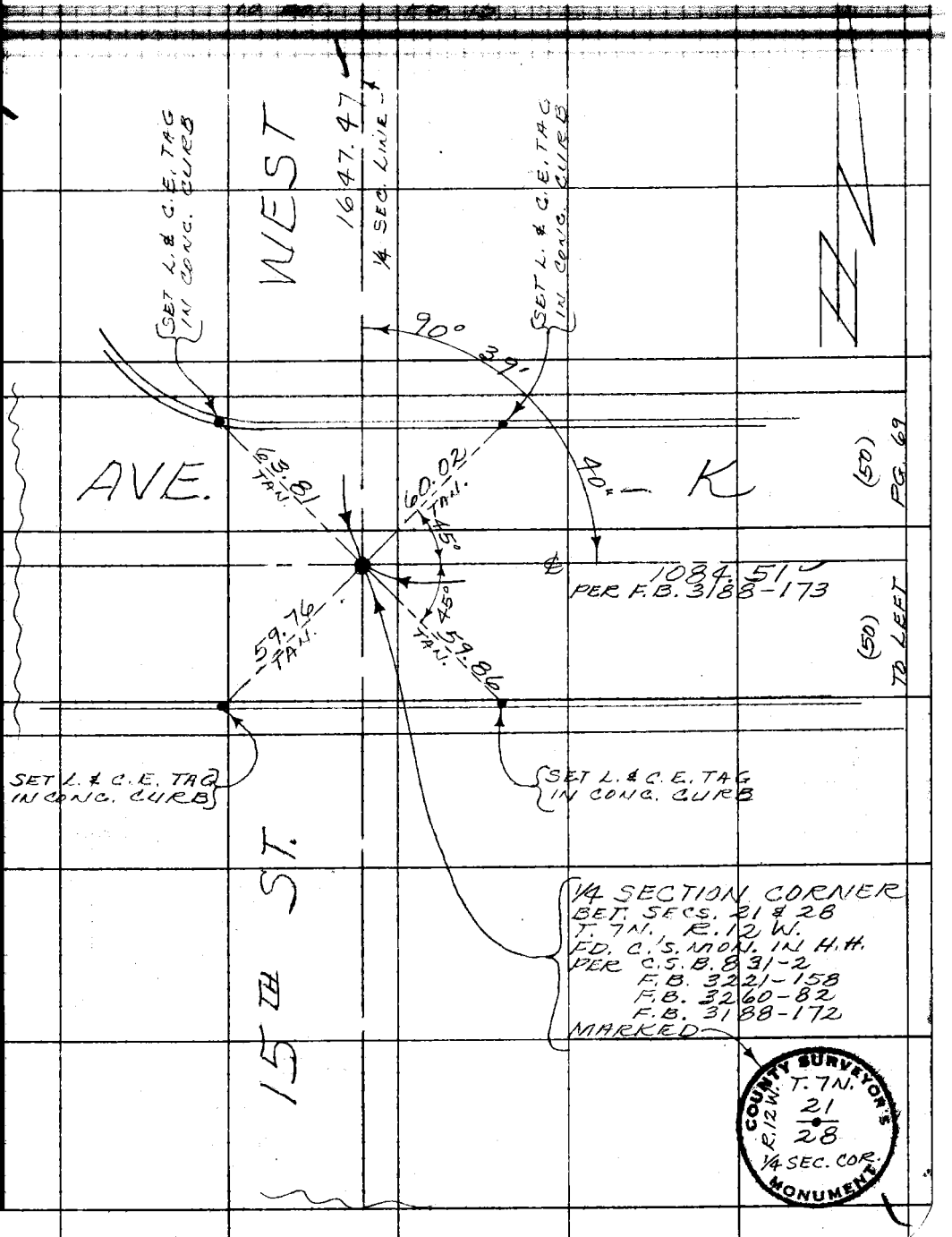

Note: Any Additions or Changes on This Sheet Must be Made or Circled in Red Ink With Date and Name of Person Making Change.

Do not extend this side of this line.

PLEASE RETURN TO
COUNTY OF LOS ANGELES
DEPARTMENT OF COUNTY ENGINEER
403 LOS ANGELES COUNTY ENGINEERING BLDG.

76F309S CE#310 3-69

PWFB 3524 255, 256

F. B. ~~2174~~ PG. ~~72~~

TO BOT. PG. 73

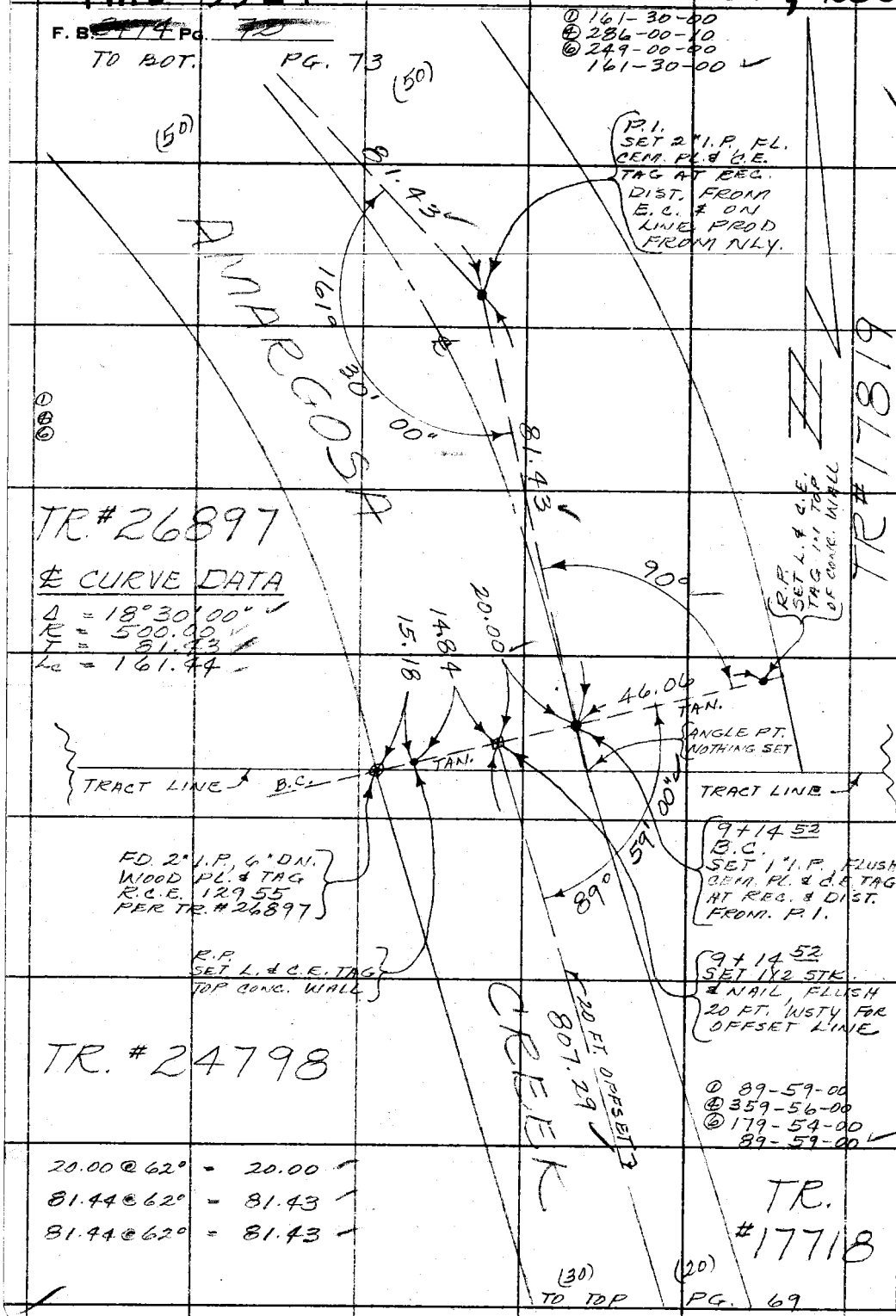

M.S. 7/10 5

PLEASE RETURN TO
COUNTY OF LOS ANGELES
DEPARTMENT OF COUNTY ENGINEER
403 LOS ANGELES COUNTY ENGINEERING BLDG.

Do not extend this side of this line.

Note: Any Additions or Changes on This Sheet Must be Made or Circled in Red Ink With Date and Name of Person Making Change.

PWFB 3524

257

Notes Ck'd by M. DEL RE	Survey of AMARGOSA CREEK	F. B. 3474 PG. 72
Map No.	IN 0018.57 Tape 145 Std 84 °F	
Office Work	Surveyed by [illegible]	
Checked	Notes [illegible] Date [illegible]	④ 341-58-40
Date	Indexed M. PALMERI MAR 28 1973	⑥ [illegible]

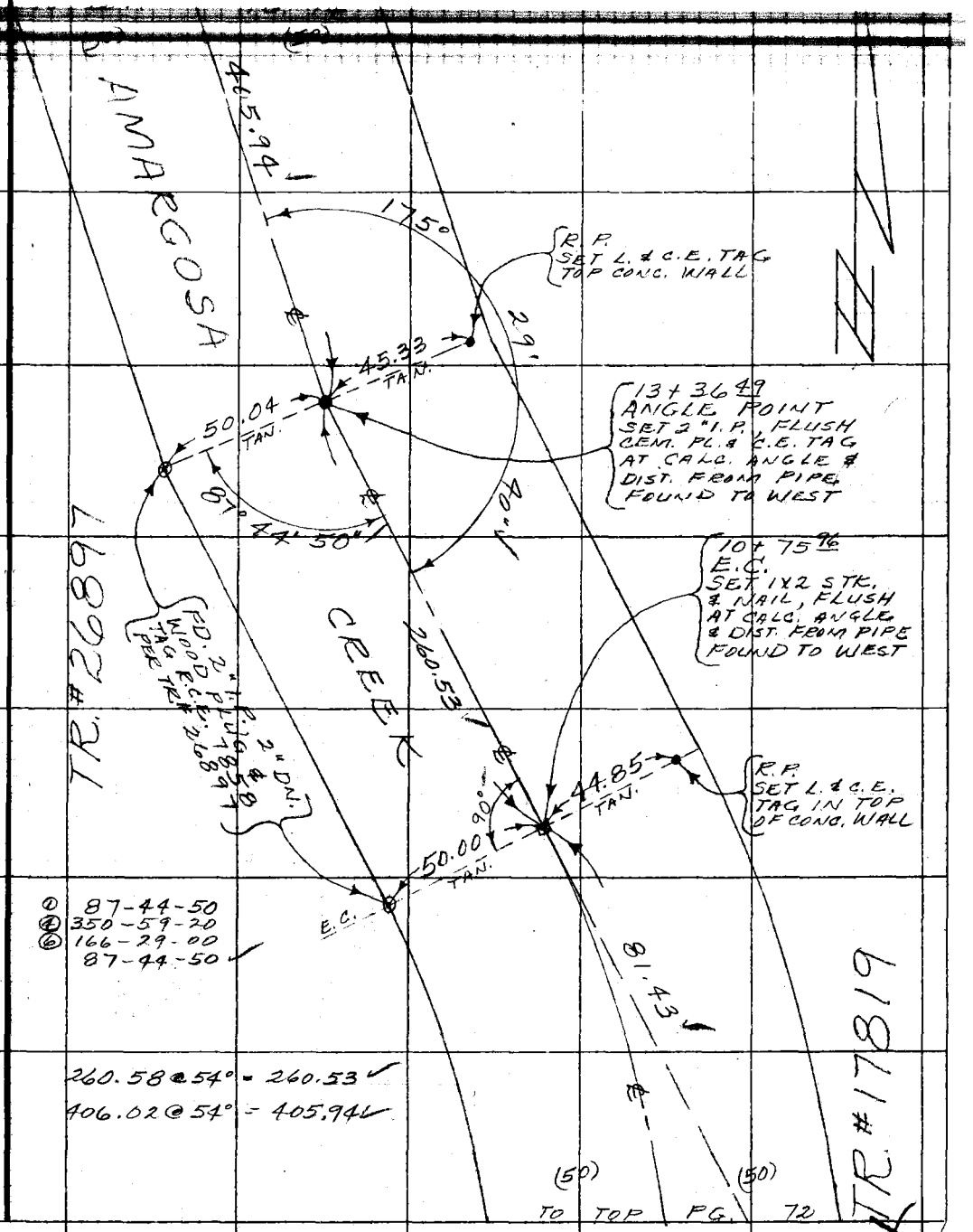

Note: Any Additions or Changes on This Sheet Must be Made or Circled in Red Ink With Date and Name of Person Making Change.

Do not extend this side of this line.

PLEASE RETURN TO
COUNTY OF LOS ANGELES
DEPARTMENT OF COUNTY ENGINEER
403 LOS ANGELES COUNTY ENGINEERING BLDG.

76F309S CE#310 3-69

PWFB 3524

F. B. 3177 Pg. 77

258

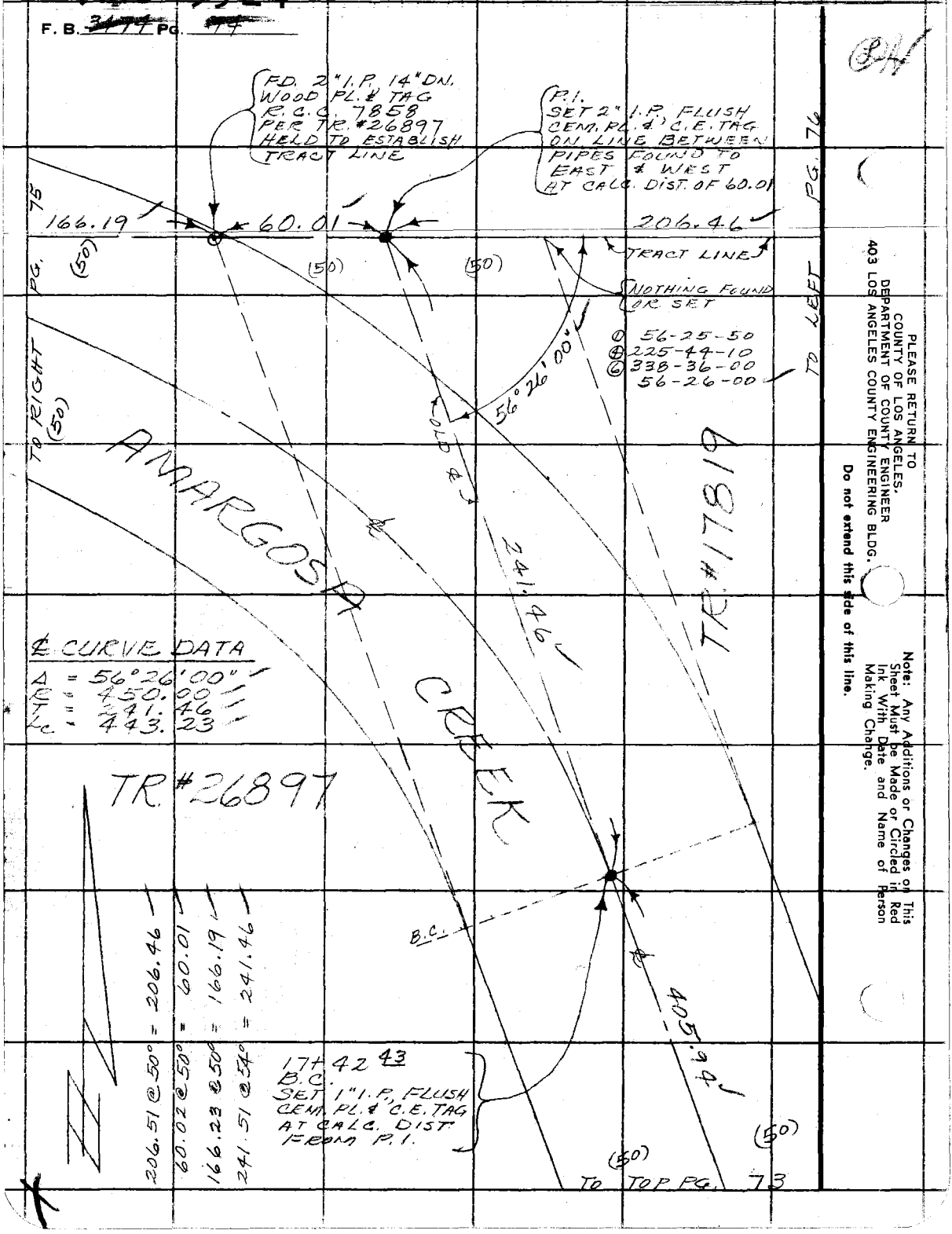

PLEASE RETURN TO
COUNTY OF LOS ANGELES.
DEPARTMENT OF COUNTY ENGINEER
403 LOS ANGELES COUNTY ENGINEERING BLDG.

Do not extend this side of this line.

Note: Any Additions or Changes on This Sheet Must be Made or Circled in Red Ink With Date and Name of Person Making Change.

PWFB 3524

259

Notes Ck'd by M. DEL REAL	Survey of AMARGOSA CREEK	F. B. 2474 PG.
Map No.	IN 0018.59 Tape 145 Std 84 °F	
Office Work	Surveyed by	
Checked	Notes J. M. Date 3-13-73	01-30-10
Date	Indexed T. M. PALMER VAP 2 9 1973	

W.S. 71

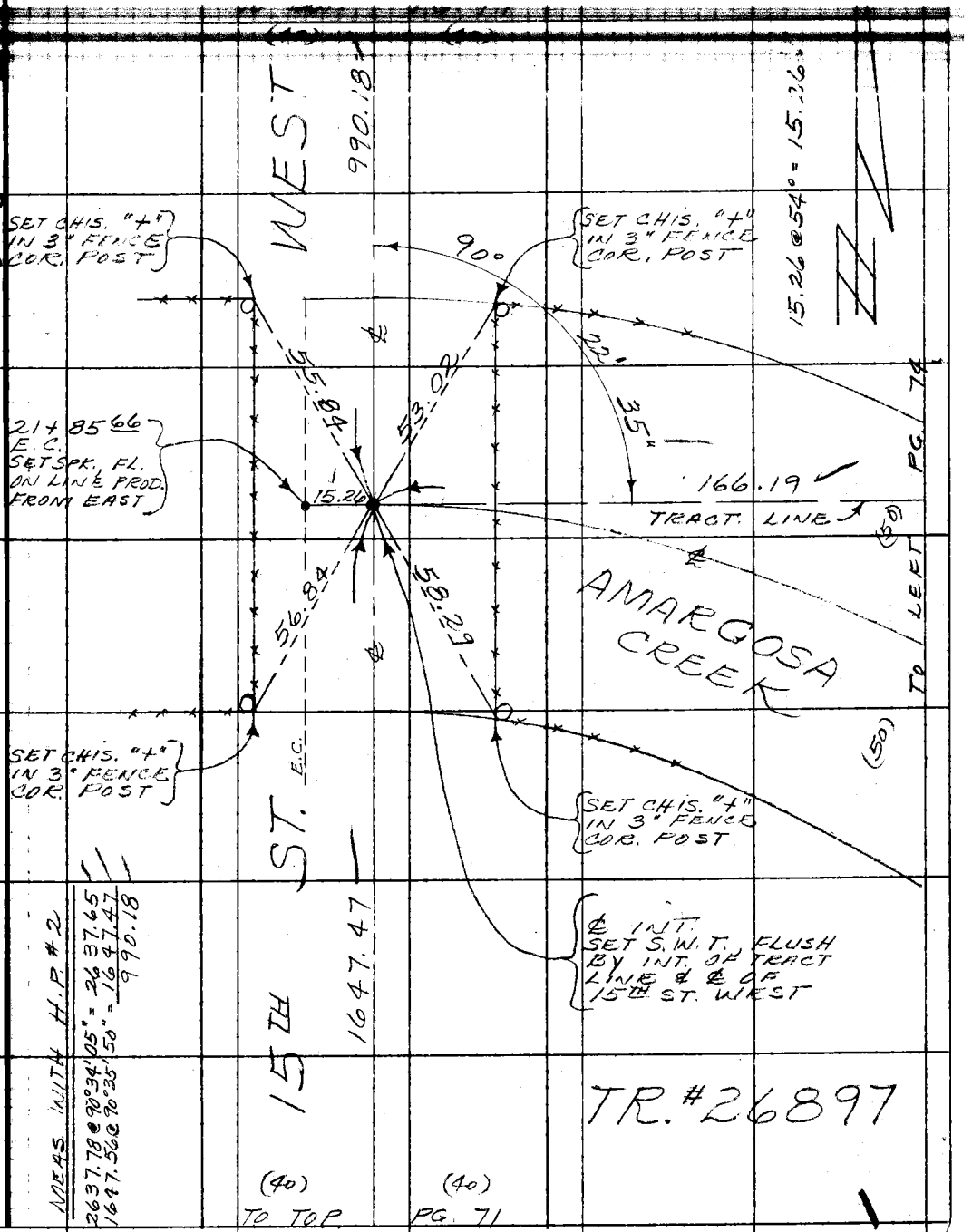

Note: Any Additions or Changes on This Sheet Must be Made or Circled in Red Ink With Date and Name of Person Making Change.

Do not extend this side of this line.

PLEASE RETURN TO
COUNTY OF LOS ANGELES
DEPARTMENT OF COUNTY ENGINEER
403 LOS ANGELES COUNTY ENGINEERING BLDG.

76F309S CE#310 3-69

PWFB 3524

260

F. B. ~~2474~~ PG. ~~76~~

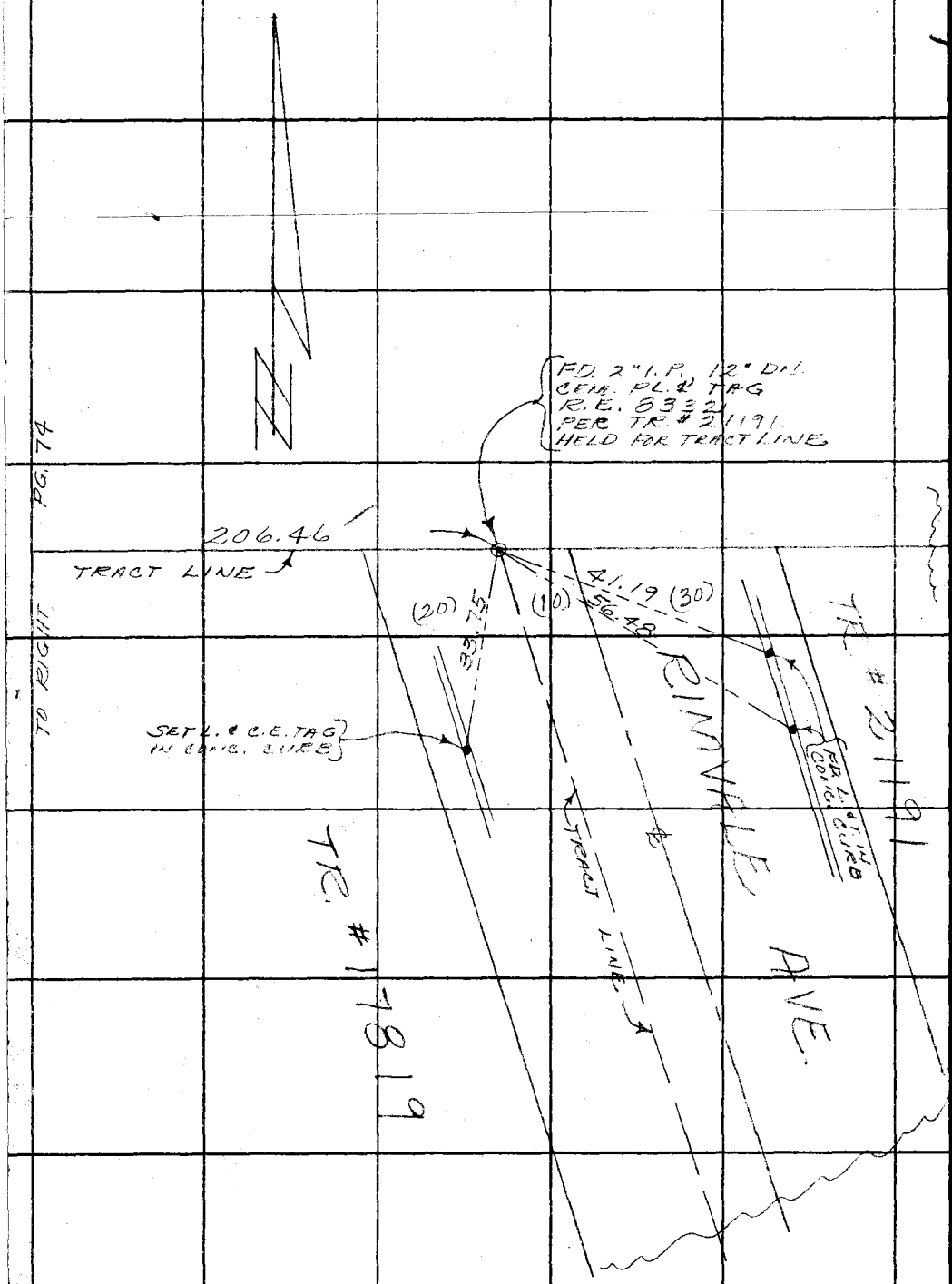

PLEASE RETURN TO
COUNTY OF LOS ANGELES
DEPARTMENT OF COUNTY ENGINEER
403 LOS ANGELES COUNTY ENGINEERING BLDG.

Do not extend this side of this line.

Note: Any Additions or Changes on This Sheet Must be Made or Circled in Red Ink With Date and Name of Person Making Change.

PWFB 3624

1776

Notes Ck'd by M. DEL REAL	Survey of AMARGOSA CREEK	F. B. 2474 PG. 77
Map No.	JN 0010.51 Tape 142 Std 84 °F	
Office Work	Surveyed by [illegible]	
Checked	Notes [illegible] Date 2-12	
Date	Indexed T. M. PALMER 1973	

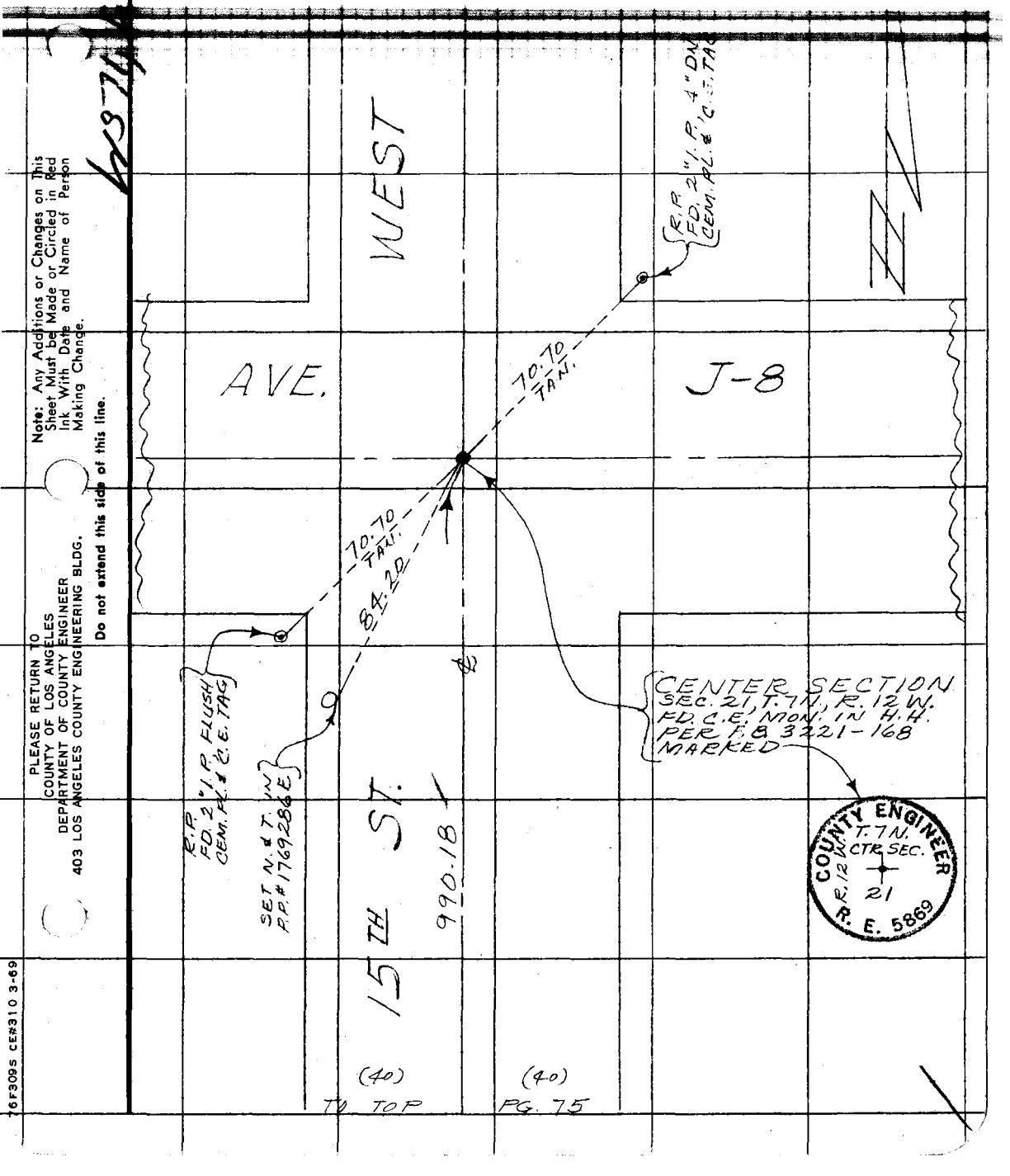

Note: Any Additions or Changes on This Sheet Must be Made or Circled in Red Ink With Date and Name of Person Making Change.

Do not extend this side of this line.

PLEASE RETURN TO
COUNTY OF LOS ANGELES
DEPARTMENT OF COUNTY ENGINEER
403 LOS ANGELES COUNTY ENGINEERING BLDG.

76F309S CE#310 3-69

PLEASE RETURN TO
COUNTY OF LOS ANGELES
DEPARTMENT OF COUNTY ENGINEER
403 LOS ANGELES COUNTY ENGINEERING BLDG.

Note: Any Additions or Changes on This Sheet Must be Made or Circled in Red Ink With Date and Name of Person Making Change.

Do not extend this side of this line.

F. B. 3474 PG. 78

PWFB 3722

76

Notes Ck'd by W. EDMONDSON	Survey of AVE. F-8
Map No. B-5083	JN [illegible] Tape 135 Std 84°F
Office Work S. [illegible]	Surveyed by J. L. PIERCE
Checked W. EDMONDSON	Notes [illegible] Date 11-6-66
Date MAY 27 '70	Indexed D. L. GALLI DEC 5 '66

F.B. 3474 Pg. 7

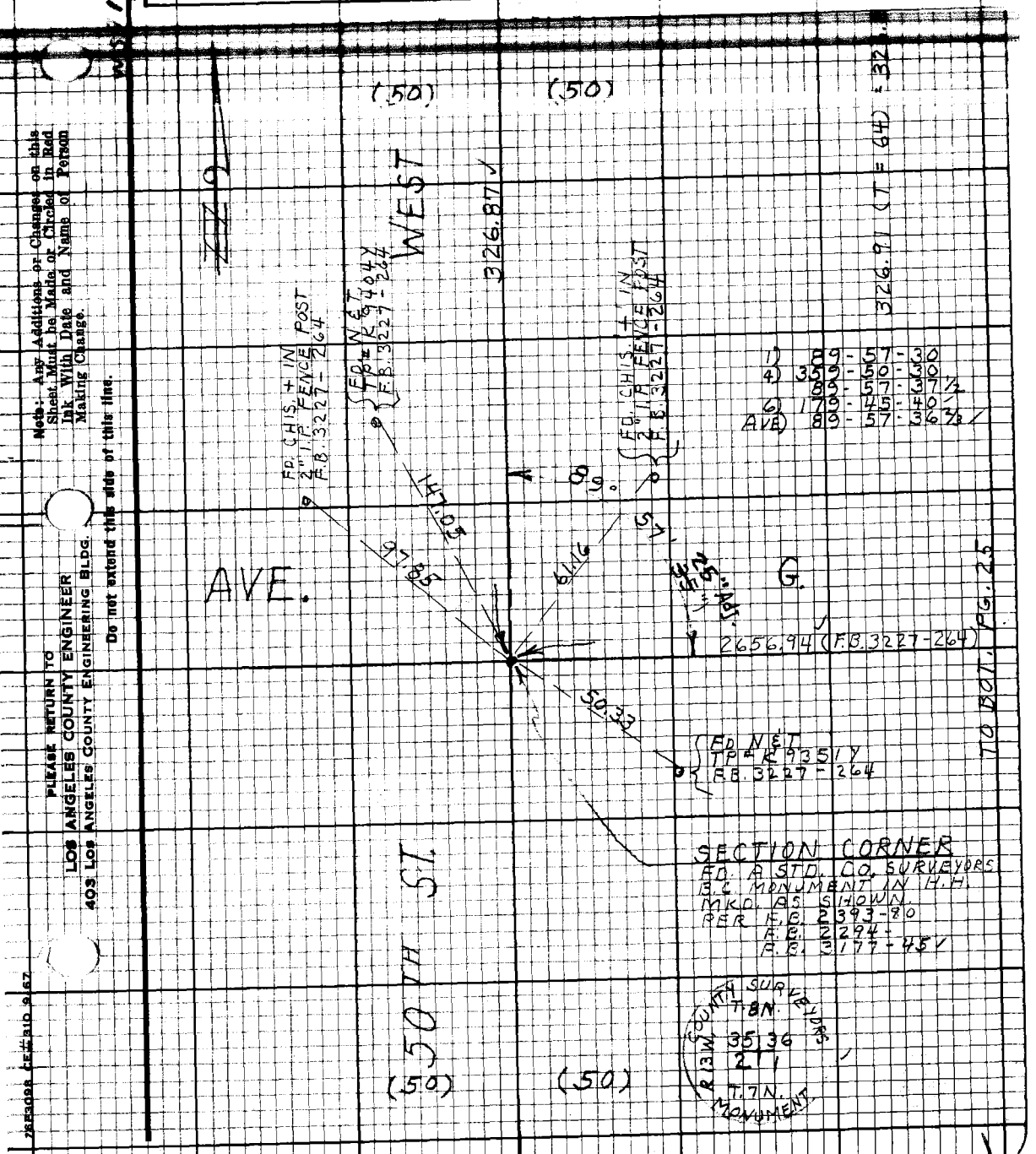

Note: Any Additions or Changes on this Sheet Must be Made or Circled in Red Ink With Date and Name of Person Making Change.

Do not extend this side of this line.

PLEASE RETURN TO
LOS ANGELES COUNTY ENGINEER
403 LOS ANGELES COUNTY ENGINEERING BLDG.

7SF3098 CE# 310 9-67

PWEB 3722 TO BOT PG. 9

F.B. [illegible] Pg [illegible]

77

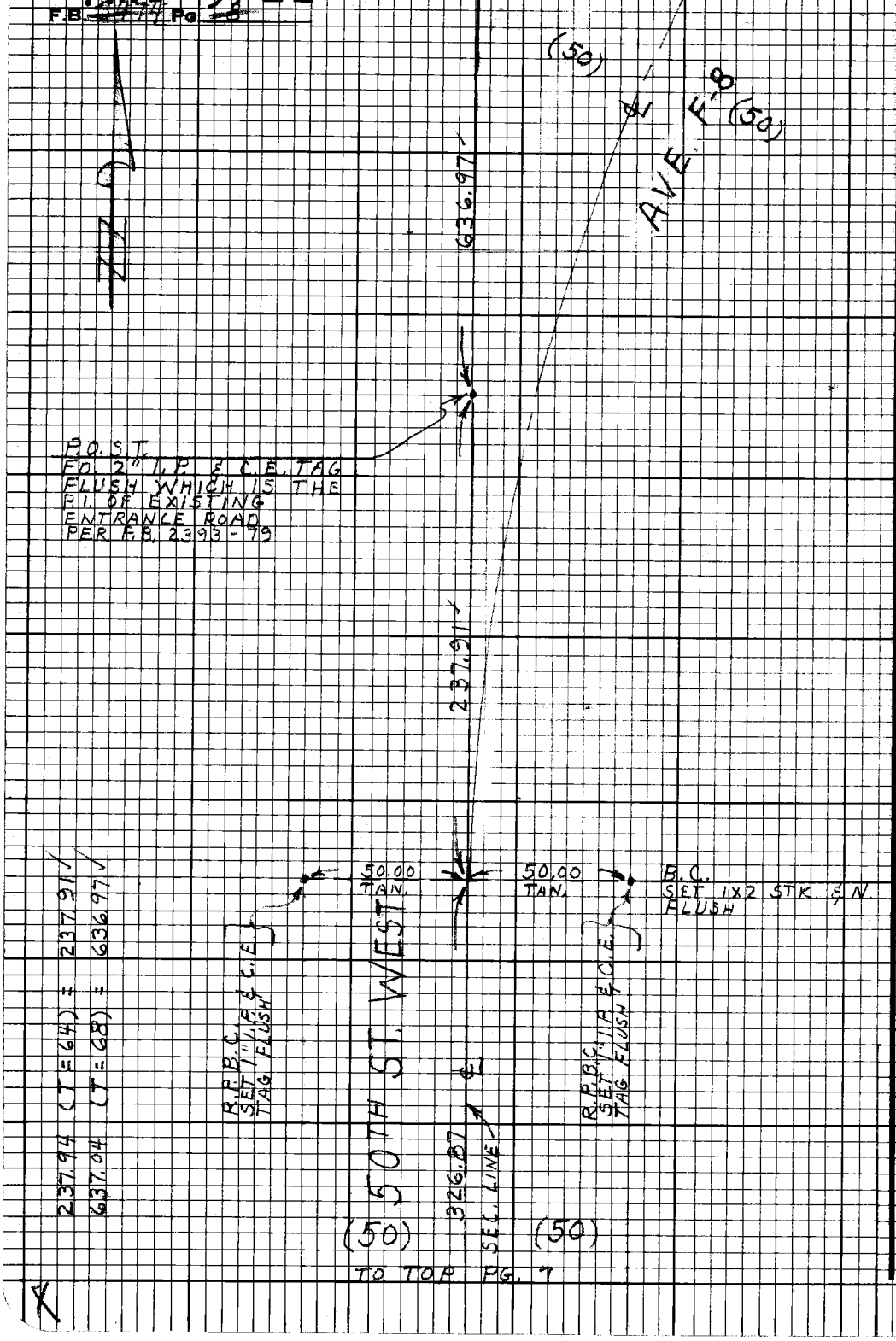

PLEASE RETURN TO
LOS ANGELES COUNTY ENGINEER
403 LOS ANGELES COUNTY ENGINEERING BLDG.

Do not extend this side of this line.

Note: Any Additions or Changes on this Sheet Must be Made or Circled in Red Ink With Date and Name of Person Making Change.

PWFB 3722

78

Notes Ck'd by	W. EDMONDSON	Survey of	AVE. F-8
Office Work	S. KURACHI	Surveyed by	U.S. PIERCE
Checked	W. EDMONDSON	Notes	J. C. H.
Date	NOV 2 7 '70	Indexed	[illegible] BALLI

F.B. 3474 Pg.

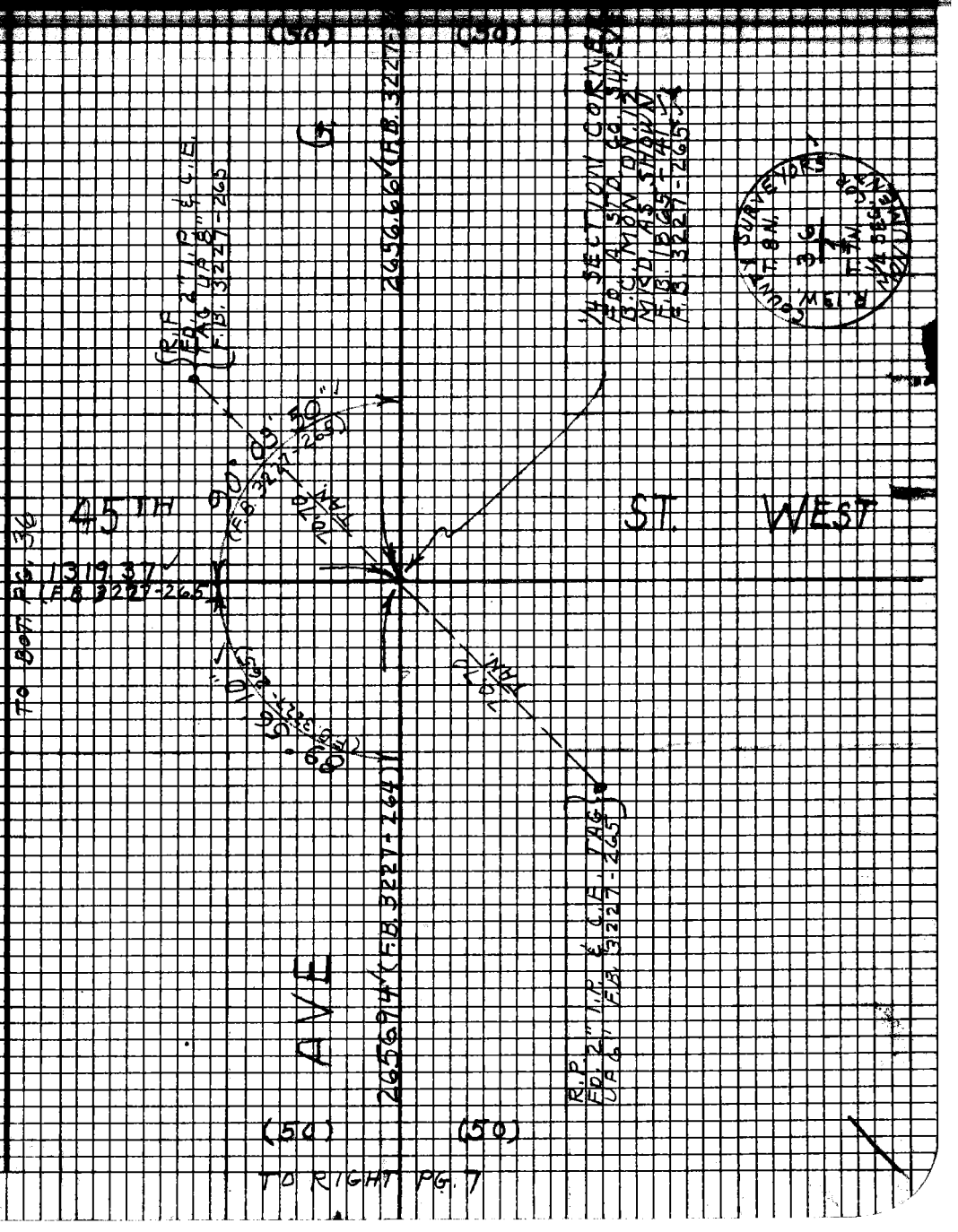

Note: Any Additions or Changes on This Sheet Must be Made or Circled in Red Ink With Date and Name of Person Making Change.

Do not extend this side of this line.

PLEASE RETURN TO
LOS ANGELES COUNTY ENGINEER
403 Los Angeles County Engineering Bldg.

76F3098 C6#310-6-68

PWEB 3722

F.B. 5414 PG 26

TO BOT PG. 27

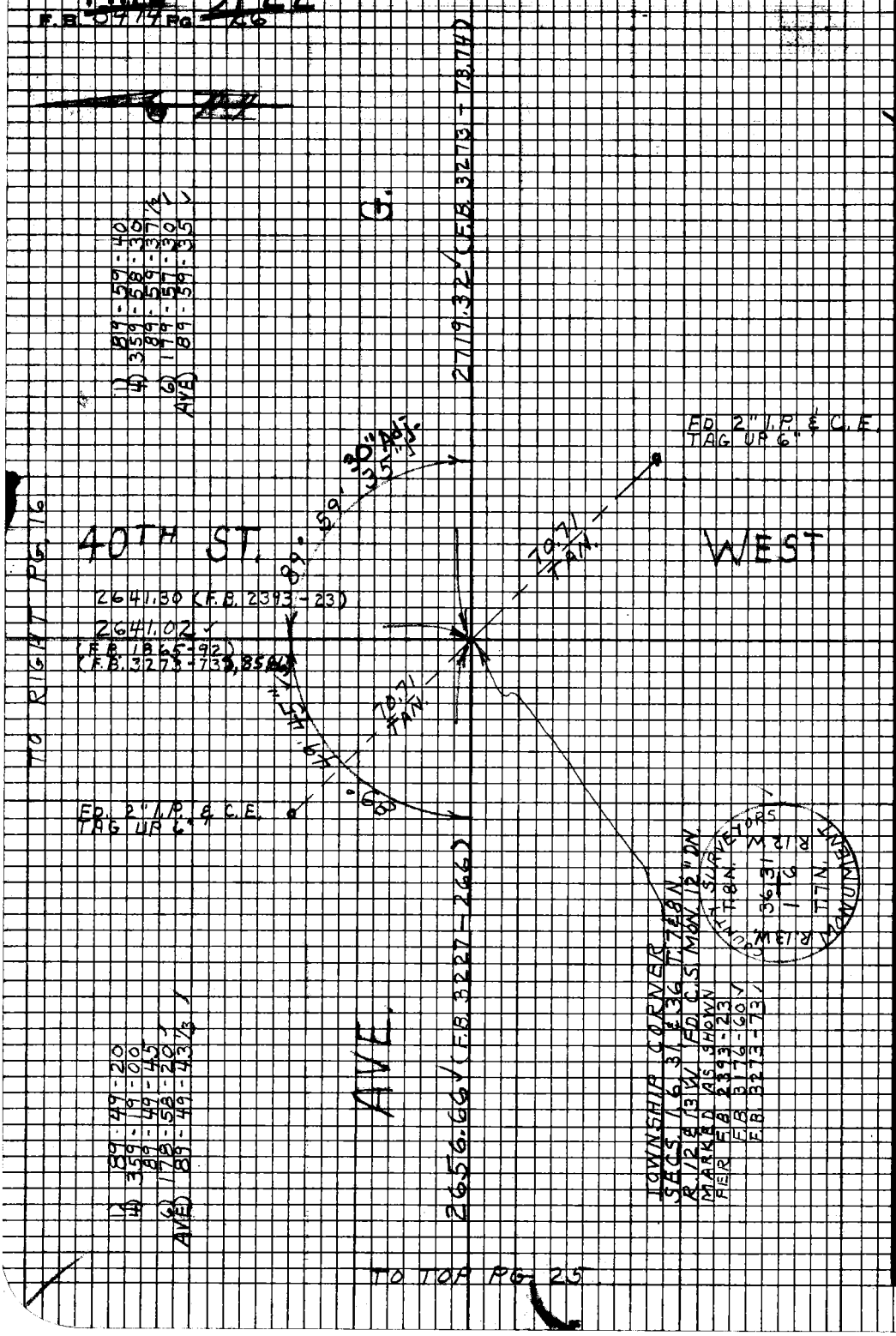

W.S. 7 y C-3

PLEASE RETURN TO
LOS ANGELES COUNTY ENGINEER
403 Los Angeles County Engineering Bldg.

Do not extend this side of this line.

Note: Any Additions or Changes on This Sheet Must be Made or Circled in Red Ink With Date and Name of Person Making Change.

PWFB 3722

80

Notes Ck'd by W. EDMONDSON	Survey of AVE. F-8
Office Work S. KURACHI	Surveyed by
Checked W. EDMONDSON	Notes
Date MAY 2 7 '70	Indexed

F.B. Pg.

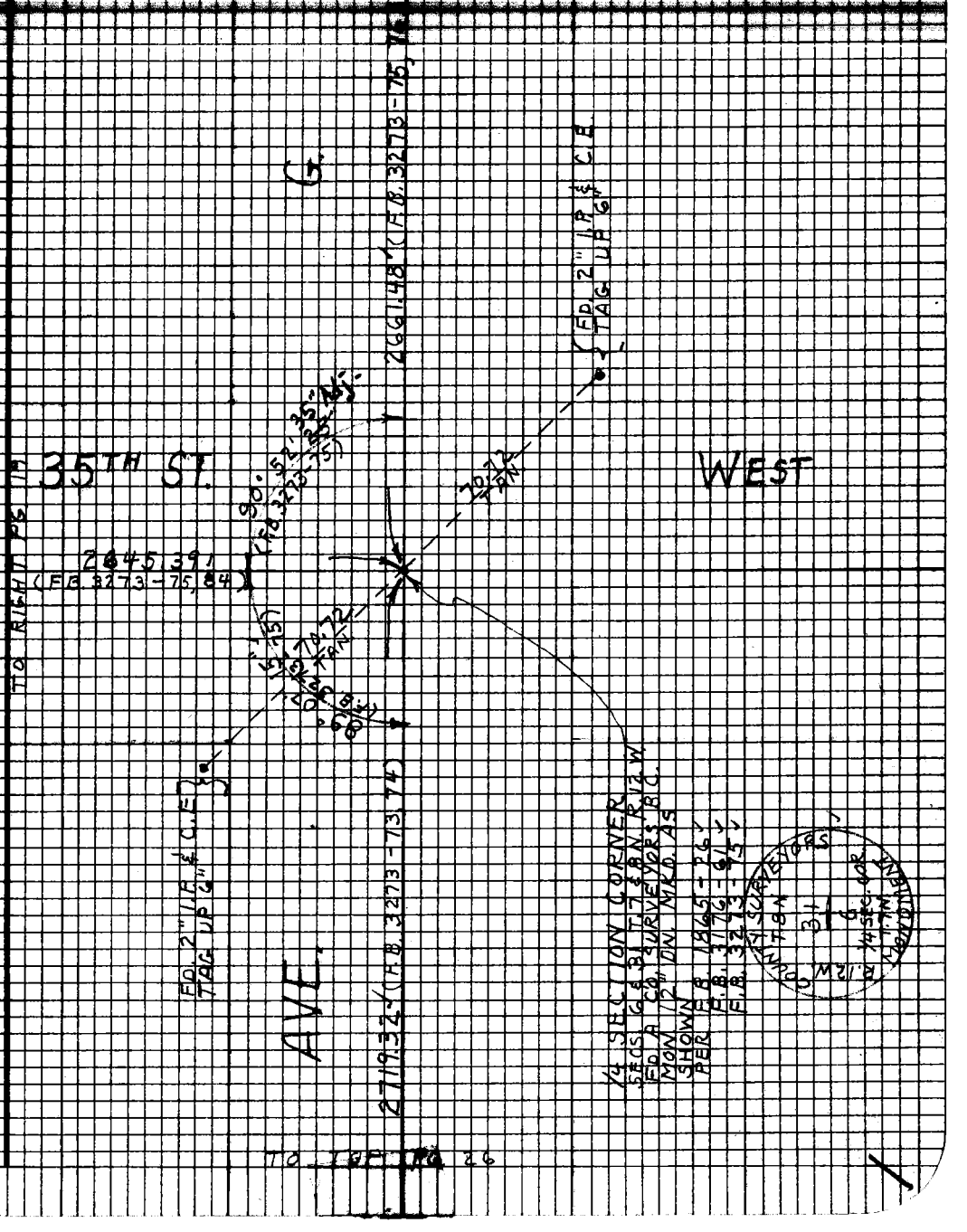

Note: Any Additions or Changes on This Sheet Must be Made or Circled in Red Ink With Date and Name of Person Making Change.

Do not extend this side of this line.

PLEASE RETURN TO
LOS ANGELES COUNTY ENGINEER
403 LOS ANGELES COUNTY ENGINEERING BLDG.

76F3098 C6#310-6-68

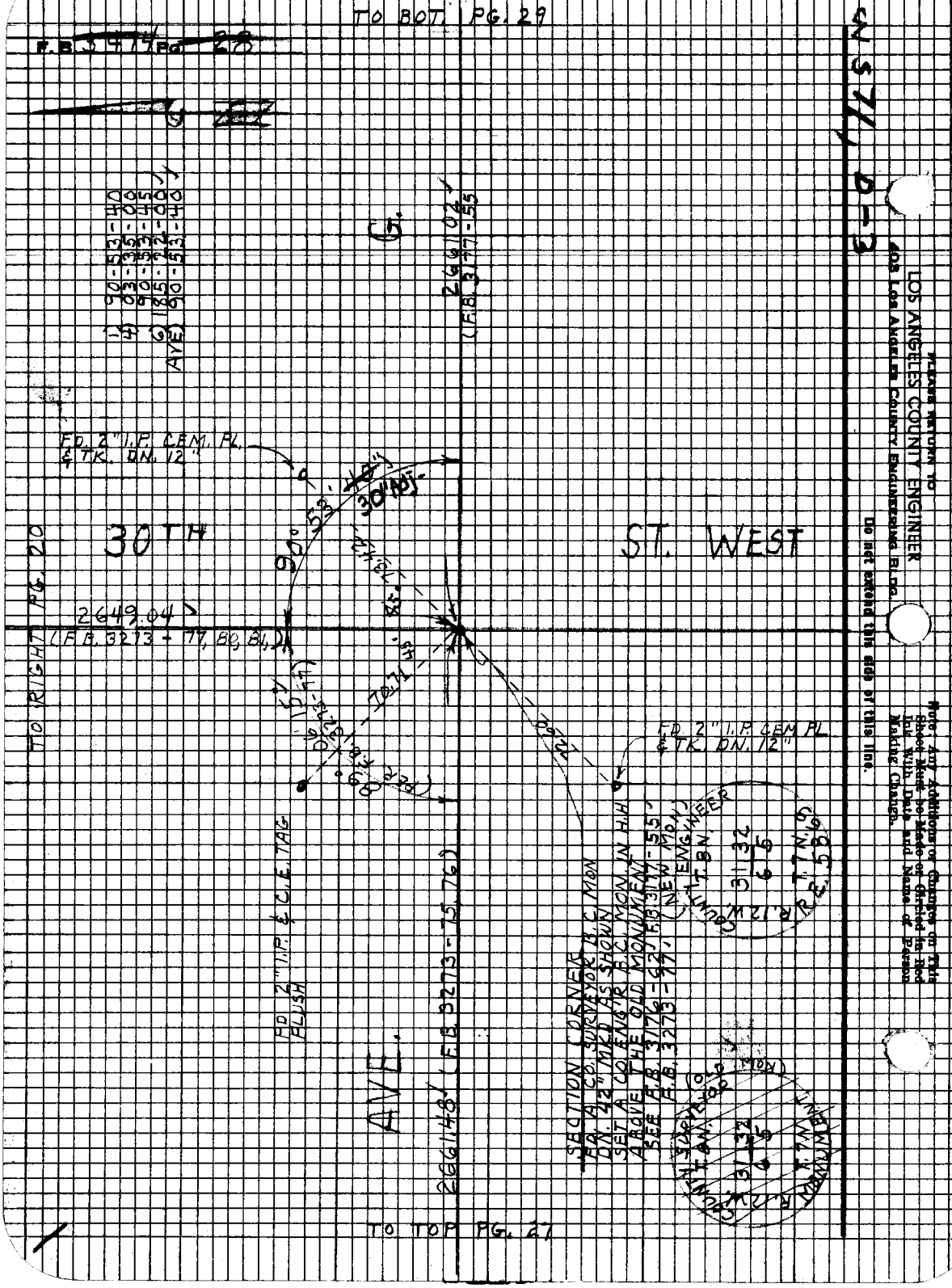
TO BOT. PG. 29
F.B. 3477 PG. 28
G.
2661.02
(F.B. 3177-55)
1) 90-53-40
4) 03-35-00
90-53-40
6) 185-22-00
AVE) 90-53-40
FD. 2" I.P. CEM. PL. & TK. DN. 12"
30TH
ST. WEST
90° 53' 40"
30" Adj.
2649.04
(F.B. 3273-77, 80, 81)
TO RIGHT PG. 20
FD. 2" I.P. CEM. PL. & TK. DN. 12"
FD. 2" I.P. & C.E. TAG FLUSH
AVE.
2661.48 (F.B. 3273-75, 76)
SECTION CORNER
FD. A CO. SURVEYOR B.C. MON
DN. 42" MKD AS SHOWN
SET A CO. ENG'R B.C. MON. IN H.H.
ABOVE THE OLD MONUMENT
SEE F.B. 3176-62, F.B. 3177-55
F.B. 3273-77, (NEW MON.)
COUNTY ENGINEER
T.8N.
R.12W.
31 32
6 5
T.7N.
R.E. 53.69
COUNTY SURVEYOR
(OLD MON.)
T.8N.
R.12W.
31 32
6 5
T.7N.
MONUMENT
TO TOP PG. 27
PLEASE RETURN TO
LOS ANGELES COUNTY ENGINEER
403 LOS ANGELES COUNTY ENGINEERING BLDG.
Do not extend this side of this line.
Note: Any Additions or Changes on This Sheet Must be Made or Circled in Red Ink With Date and Name of Person Making Change.

PWFB 3723

62

Notes Ck'd by	W. EDMONDSON	Survey of	AVE F-8
Office Work	S. KURACHI	Surveyed by	
Checked	W. EDMONDSON	Notes	
Date	MAY 27 '70	Indexed	

F.B. 3177 Pg. 28

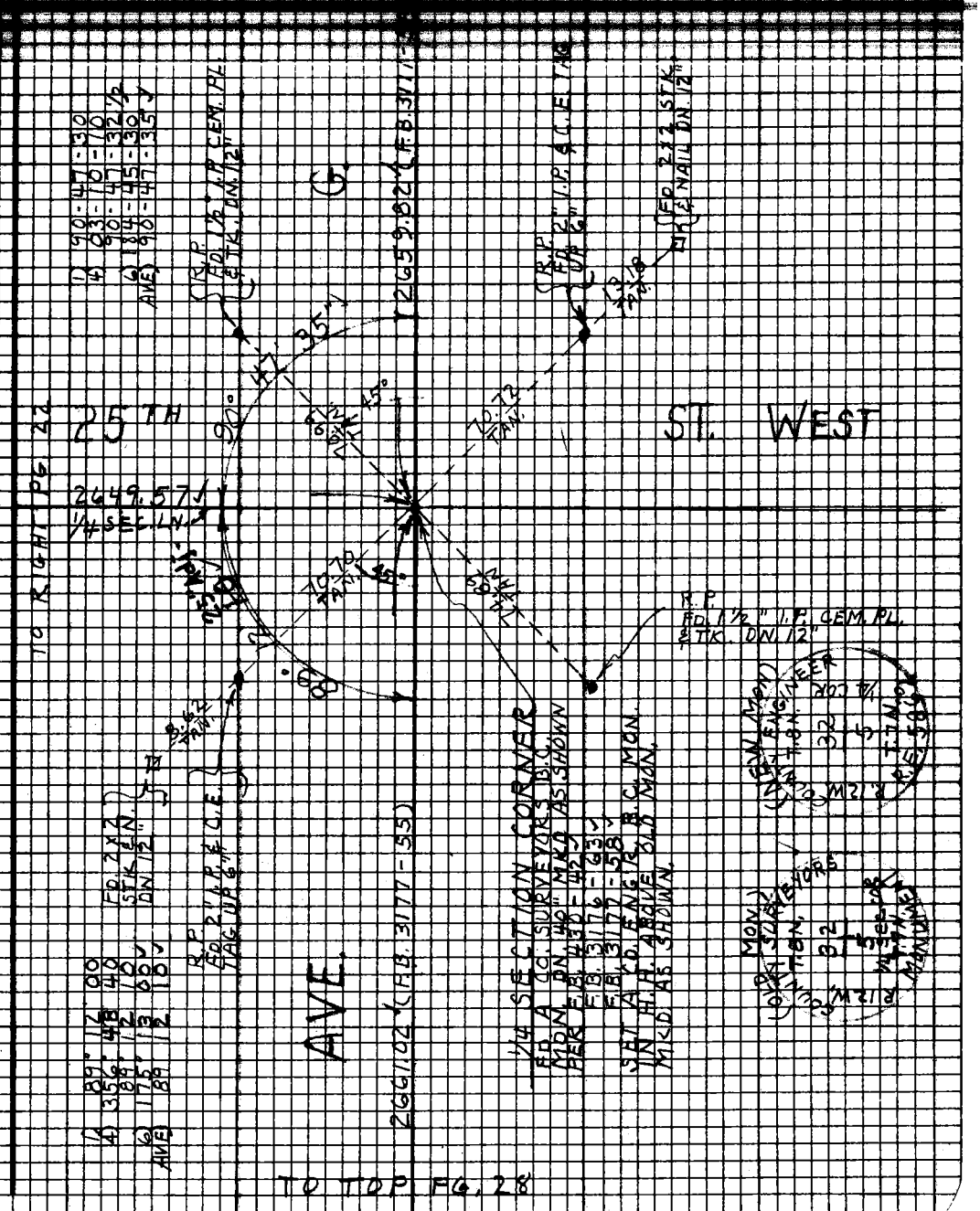

Note: Any Additions or Changes on This Sheet Must be Made or Circled in Red Ink With Date and Name of Person Making Change.

Do not extend this side of this line.

PLEASE RETURN TO
LOS ANGELES COUNTY ENGINEER
403 LOS ANGELES COUNTY ENGINEERING BLDG.

76F3095 C6#350-6-68

PWFB 3723 TO BOT. PG. ~~44~~ 56 63

F.B. 3474 PG. 30

12-23-68 GCP
1) 90-41-30
4) 02-46-40
90-41-40
6) 184-09-50
AVE) 90-41-38 1/3

G.

2660.62 (F.B. 3177-63)

FD. 2 x 2 STK. & NAIL DN. 12"

48" Adj.

90° 41'

20TH ST. WEST

91.13

2650.23 (F.B. 3176-64)

89° 18' 40"

80.88

80.05

FD. 2 x 2 STK. & NAIL DN. 12"

FD. 2 x 2 STK. & NAIL DN. 12"

1) 89°18'40"
4) 357°14'40"
89°18'40"
6) 175°52'00"
AVG. 89°18'40

TO RIGHT PG. 24

AVE.

2659.82 (F.B. 3177-58)

SECTION CORNER
FD. A CO. SURVEYOR B.C. MON. DN. 36" MKD. AS SHOWN PER F.B. 2626-224, F.B. 3176-64, F.B. 3177-60
SET A CO. ENGINEER B.C. MON IN H.H. ABOVE THE OLD MON. MKD AS SHOWN

(NEW) COUNTY ENGINEER T.8N. 32 33 5 4 T.7N. R.12W. R.E. 586

(OLD) COUNTY SURVEYORS T.8N. 32 33 5 4 T.7N. R.12W. MONUMENT

TO TOP PG. 29

WS 71, D-3

PLEASE RETURN TO
LOS ANGELES COUNTY ENGINEER
403 LOS ANGELES COUNTY ENGINEERING BLDG.

Do not extend this side of this line.

Note: Any Additions or Changes on This Sheet Must be Made or Circled in Red Ink With Date and Name of Person Making Change.

PWFB 3724

315

Notes Ck'd by W. EDMONDSON	Survey of AVE F-8
Map No. B-3083	JN 0097 Tape 106 Std 04°F
Office Work S. KURACHI	Surveyed by [illegible]
Checked W. EDMONDSON	Notes [illegible] Date 12-6-[illegible]
Date MAY 27 '70	Indexed [illegible] BALL

F.B. 3774 [illegible]

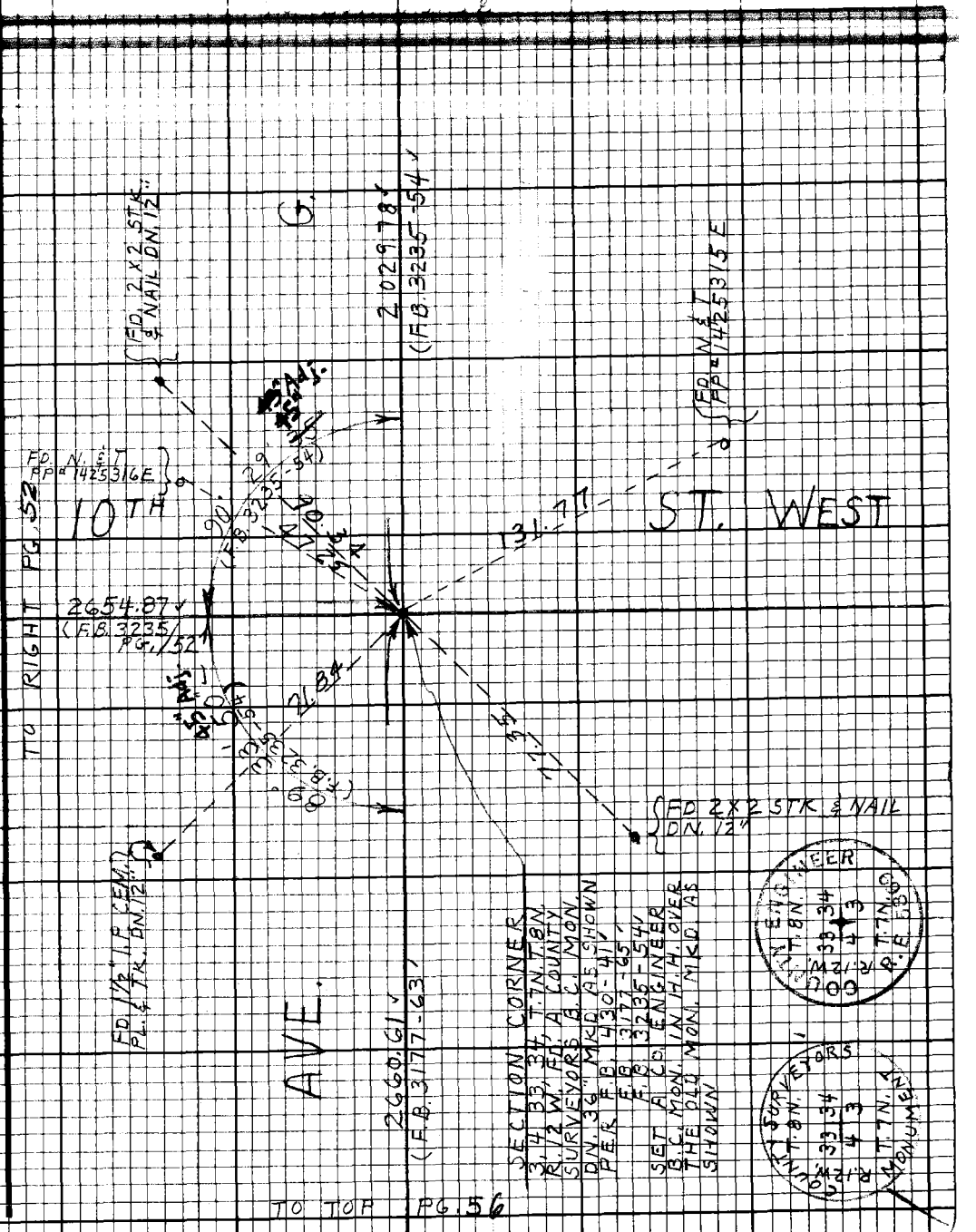

Note: Any Additions or Changes on this Sheet Must be Made or Circled in Red Ink With Date and Name of Person Making Change.

Do not extend this side of this line.

PLEASE RETURN TO
LOS ANGELES COUNTY ENGINEER
403 LOS ANGELES COUNTY ENGINEERING BLDG.

75F3098 CE#310 9.67

PWFB 3724 TO BOT PG. 59 316

F.B. [illegible] PG. [illegible]

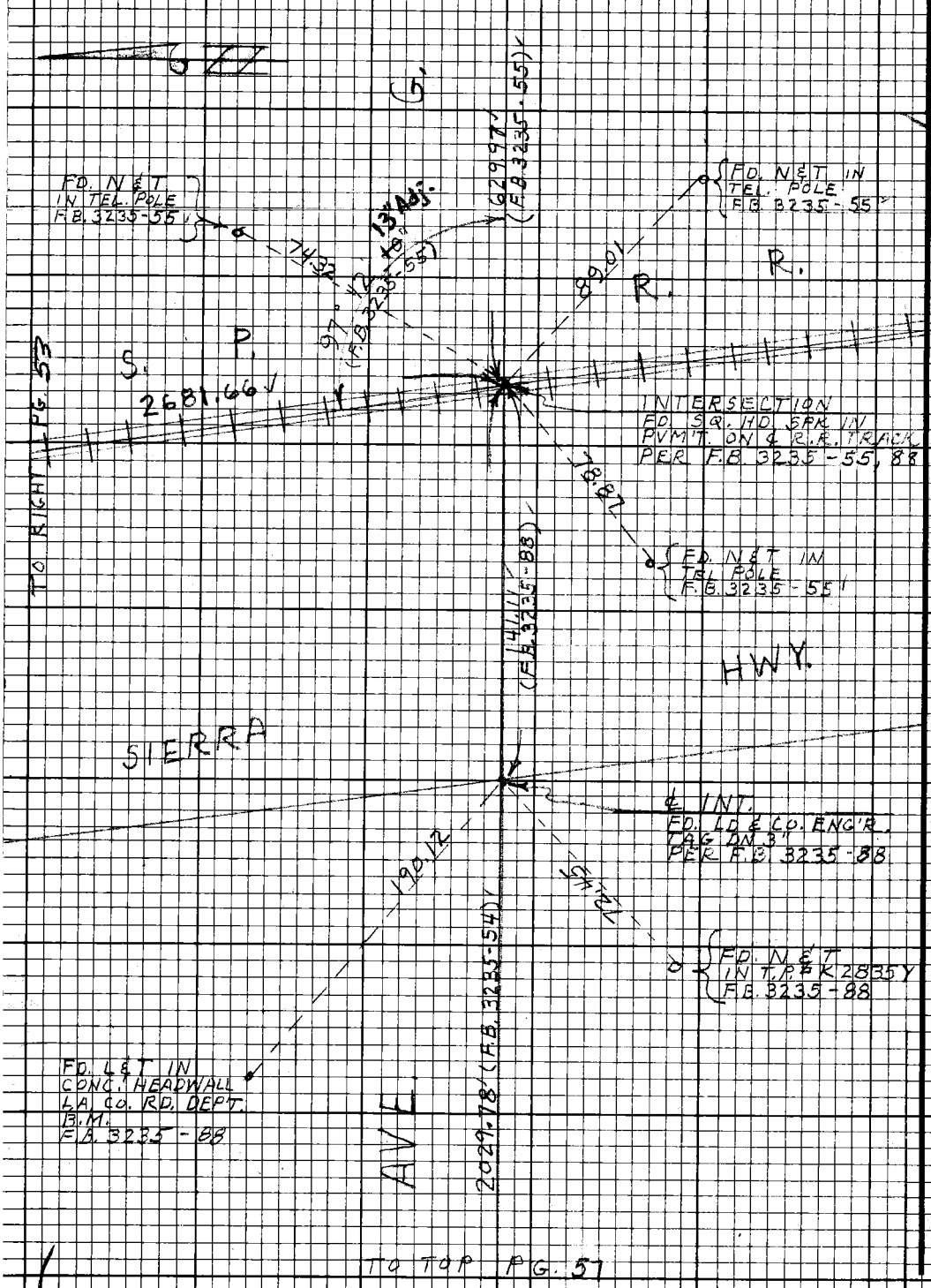

TO TOP PG. 57

MS 70, A-3

PLEASE RETURN TO
LOS ANGELES COUNTY ENGINEER
403 LOS ANGELES COUNTY ENGINEERING BLDG.

Do not extend this side of this line.

Note: Any Additions or Changes on this Sheet Must be Made or Circled in Red Ink With Date and Name of Person Making Change.

PWFB 3724

Notes Ck'd by W. EDMONDSON	Survey of AVE. F-8	F.B. 317	Pg. 57
Map No. B-5083	JN 009187 Tape 186 Std 24 °F		
Office Work S. KURACHI	Surveyed by J. P. PIERCE		
Checked W. EDMONDSON	Notes [illegible] E Date 12-[illegible]		
Date MAY 2 7 '70	Indexed [illegible]		

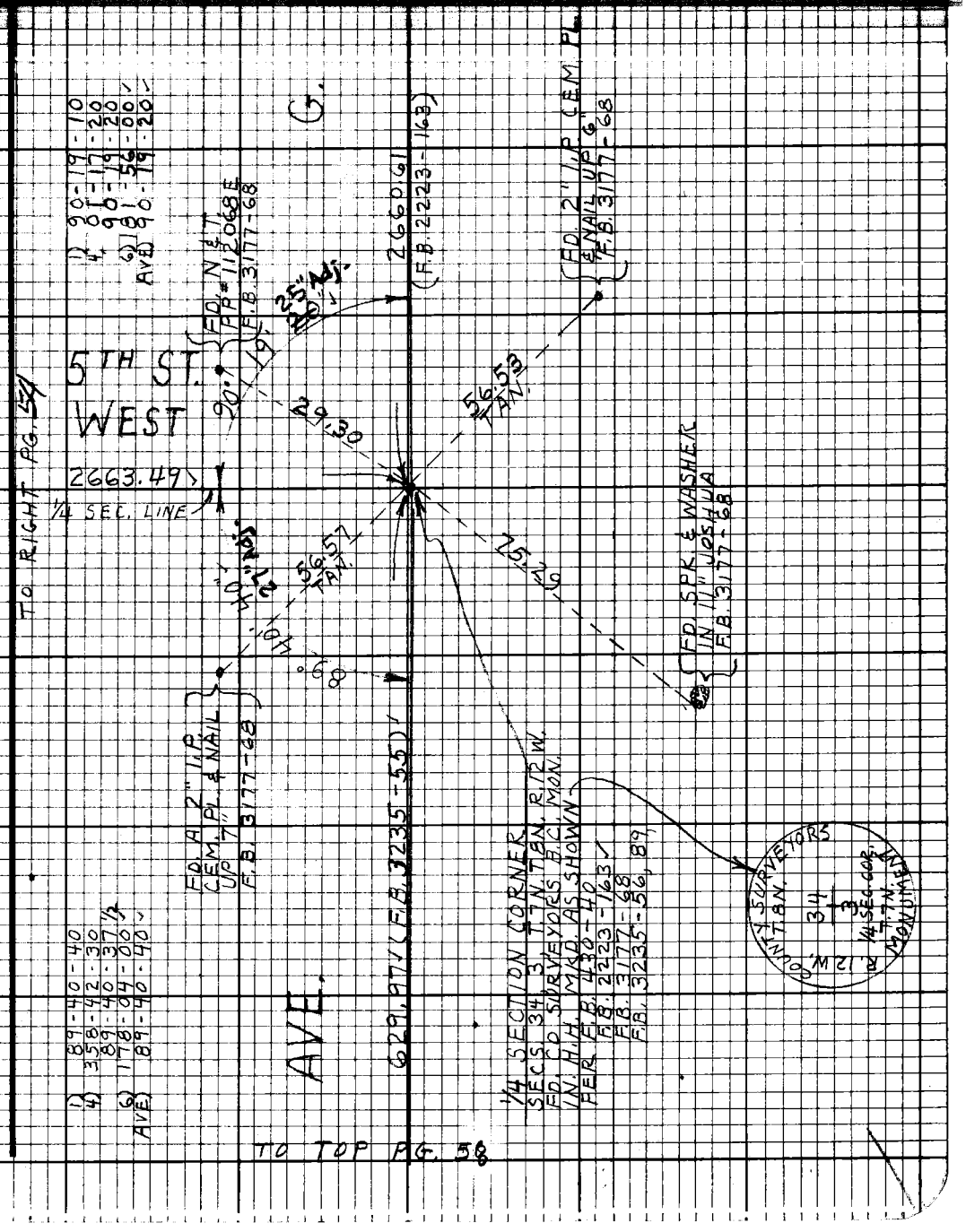

Note: Any Additions or Changes on this Sheet Must be Made or Circled in Red Ink With Date and Name of Person Making Change.

Do not extend this side of this line.

PLEASE RETURN TO
LOS ANGELES COUNTY ENGINEER
403 LOS ANGELES COUNTY ENGINEERING BLDG.

75F3098 CE#310 9.67

PWFB 3724
F.B. 3177 Pg. 70

318

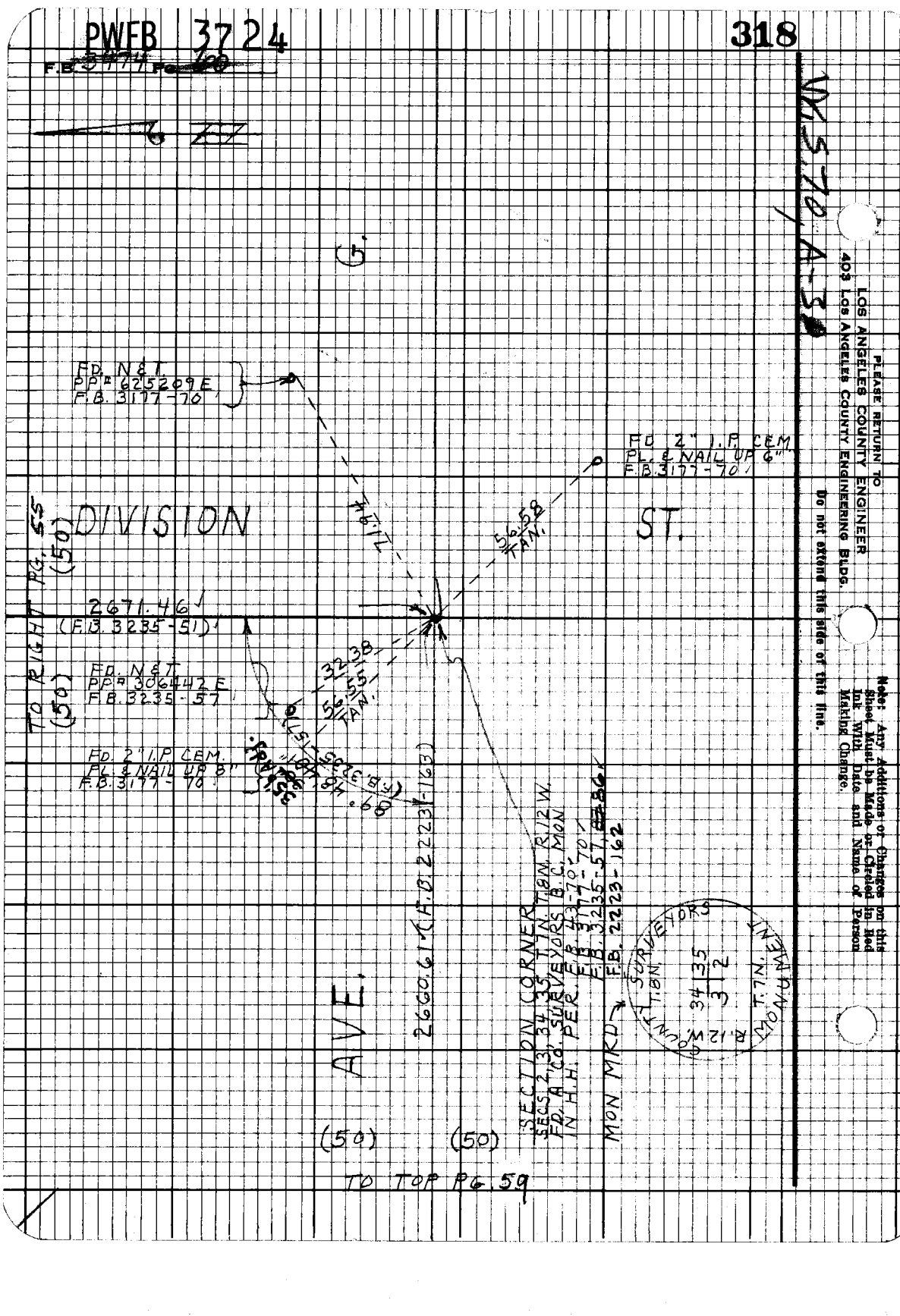

PWFB 3822 7

Notes Ch'd by	EDMONDSON	Survey of	AVE. F-8
Office Work	S. KURACHI	Surveyed by	
Date	MAY 2 7 70	Indexed	

F.B. 3774 Pg. 5

AVENUE F-8

FROM: 20TH ST. W.
TO: 50TH ST. W.

PARTY
PIERCE
KING
TALBOT
MITCHELL

PLEASE RETURN TO
LOS ANGELES COUNTY ENGINEER
405 LOS ANGELES COUNTY ENGINEERING BLDG.

Do not exceed this line of this line.

76F3095 C6#350-6-65

PWFB 3822

8

F.B. ~~3474~~ Pg. ~~6~~



PLEASE RETURN TO
LOS ANGELES COUNTY ENGINEER
403 LOS ANGELES COUNTY ENGINEERING BLDG.

Do not extend this side of this line.

Note: Any Additions or Changes on This Sheet Must be Made or Circled in Red Ink With Date and Name of Person Making Change.

PWFB 3822

9

Notes Ck'd by W. EDMONDSON	Survey of AVE. F-8	F.B. 3474 Pg. 9	
Map No. B-5083	JN 0097.87 Tape 135 Std 84 °F		
Office Work S. [illegible]	Surveyed by J.C. PIERCE		
Checked W. EDMONDSON	Notes J. PIERCE Date [illegible]		
Date [illegible] 2 7 '10	Indexed [illegible]		

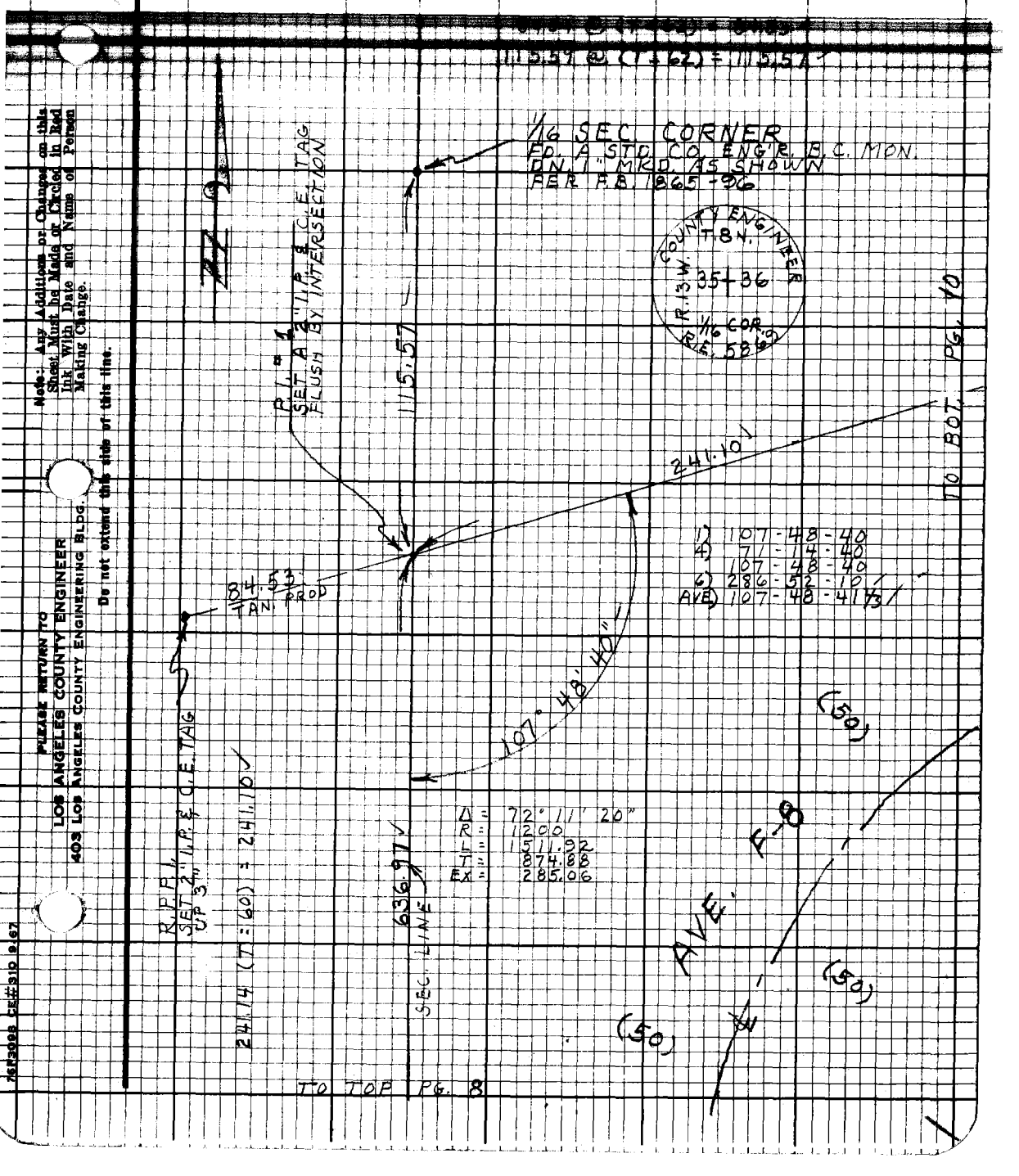

Note: Any Additions or Changes on this Sheet Must be Made or Circled in Red Ink With Date and Name of Person Making Change.

Do not extend this side of this line.

PLEASE RETURN TO
LOS ANGELES COUNTY ENGINEER
403 LOS ANGELES COUNTY ENGINEERING BLDG.

76F3098 CE#310 9-67

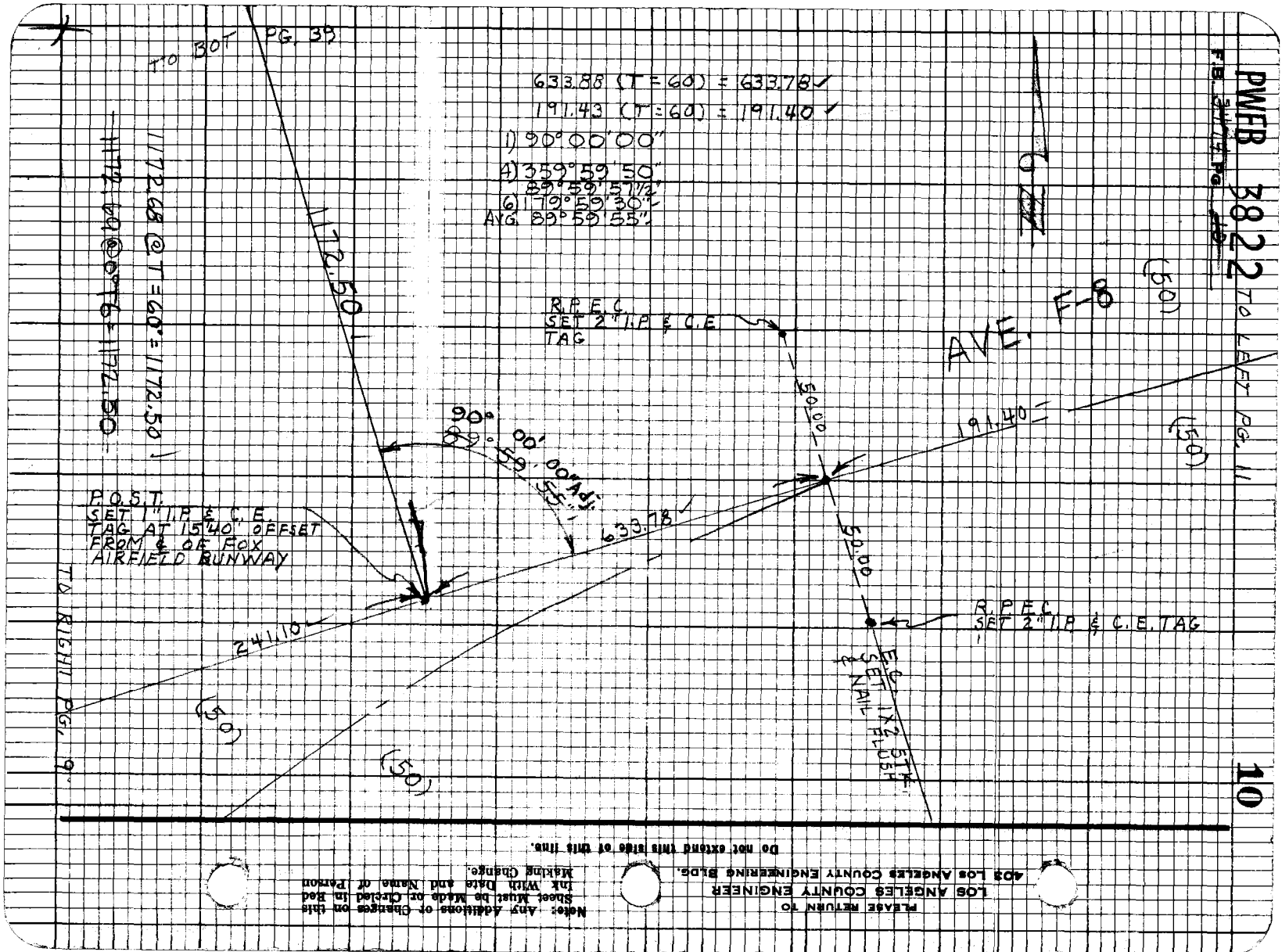

PLEASE RETURN TO
LOS ANGELES COUNTY ENGINEER
403 LOS ANGELES COUNTY ENGINEERING BLDG.

Do not extend this side of this line.

Note: Any Additions or Changes on this Sheet Must be Made or Circled in Red Ink With Date and Name of Person Making Change.