Notes Ck'd by _____

Office Work _____

Survey of Browndeer Ln

Surveyed by G. S. Curtis

Notes Curtis Date 7-69

Indexed C. J. GALLI APR 2 '69

F.B. 3457 PG. 5

J.N. 0303.00

BROWNDEER LANE.

INDEX SHEET.

Rolling Hills Area.

Curtis

Kapp

Rodriguez

Lieber

Microfilmed Jan '85

F.B. 3487 Pg. 6

TRACT NO. 29222

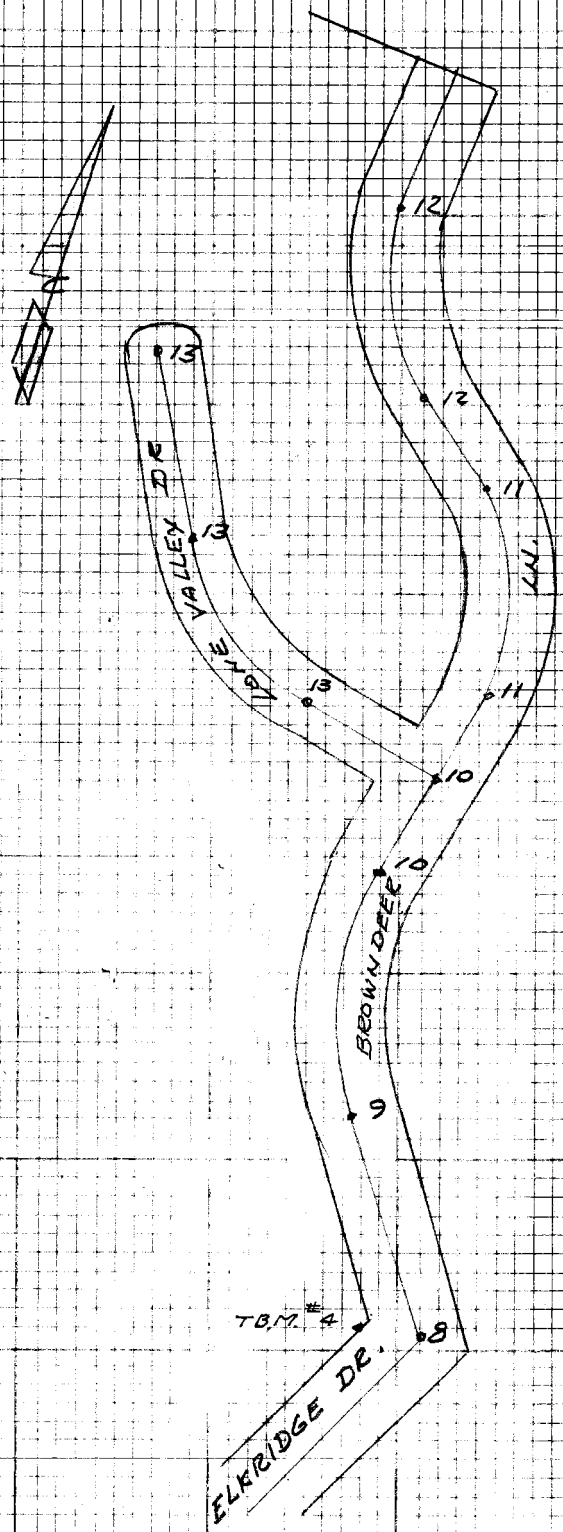

PLEASE RETURN TO
LOS ANGELES COUNTY ENGINEER
403 LOS ANGELES COUNTY ENGINEERING BLDG.

Do not extend this side of this line.

Note: Any Additions or Changes on this Sheet Must be Made or Circled in Red Ink With Date and Name of Person Making Change.

Notes Ck'd by	Survey of	F.B. 3497 PG. 7
Map No.	[illegible] Page 347 [illegible]	
Office Work	Surveyed by	
Checked	Notes CURTIS Date 3-69	
Date	Indexed C. J. GALLI APR 2 '69	

J.N. 0303.00
BROWN DEER LANE.
Centerline
Rolling Hills Area

CURTIS
KAPP
RODRIGUEZ
LIEBER

Note: Any Additions or Changes on this Sheet Must be Made or Circled in Red Ink With Date and Name of Person Making Change.

Do not extend this side of this line.

PLEASE RETURN TO
LOS ANGELES COUNTY ENGINEER
403 LOS ANGELES COUNTY ENGINEERING BLDG.

76F3098 CE#310 9.67

F.B. 3487 Pg. 8

Cont. on Bot. pg-9

T = 66°

200.60 @ 6°00' = 199.48
200.46 @ 5°36' = 199.48

T = 64°

210.58 @ 4°20' = 209.95
210.55 @ 4°13' = 209.95

T = 64°

200.69 @ 6°08' = 199.51
200.56 @ 5°47' = 199.51

T = 64°

152.71 @ 3°38' = 152.39
152.78 @ 4°01' = 152.38

Total = 761.32

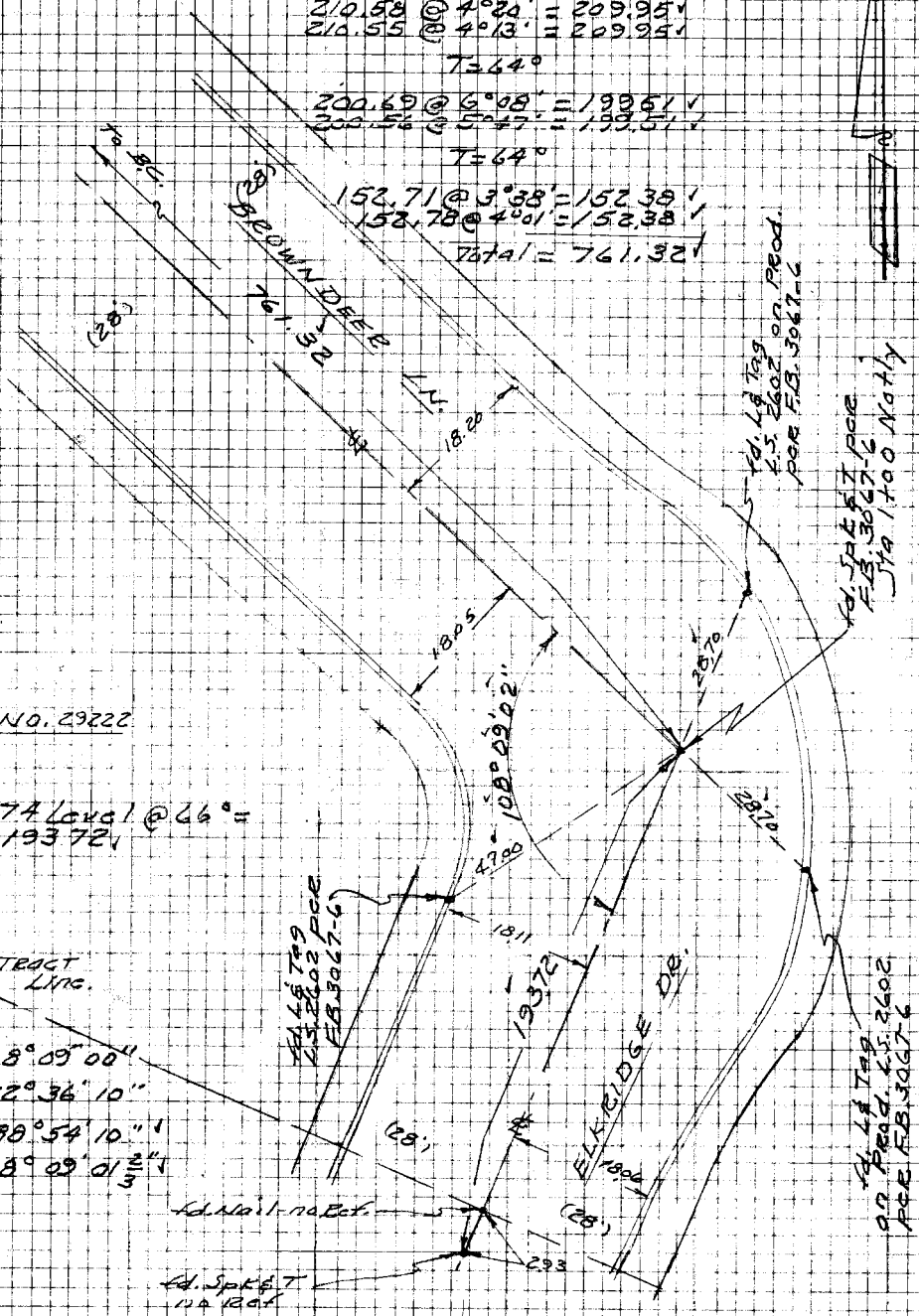

Notes Ck'd by	Survey of [illegible]	F.B. 3487 Pg. 9
Map No.	[illegible]	
Office Work	Surveyed by [illegible]	
Checked	Notes [illegible] Date 2-69	Cont. on Bot. pg. -10
Date	Indexed C. J. GALLI	

Note: Any Additions or Changes on this Sheet Must be Made or Circled in Red Ink With Date and Name of Person Making Change.

W.S. 27, C-3

Do not extend this side of this line.

PLEASE RETURN TO
LOS ANGELES COUNTY ENGINEER
403 LOS ANGELES COUNTY ENGINEERING BLDG.

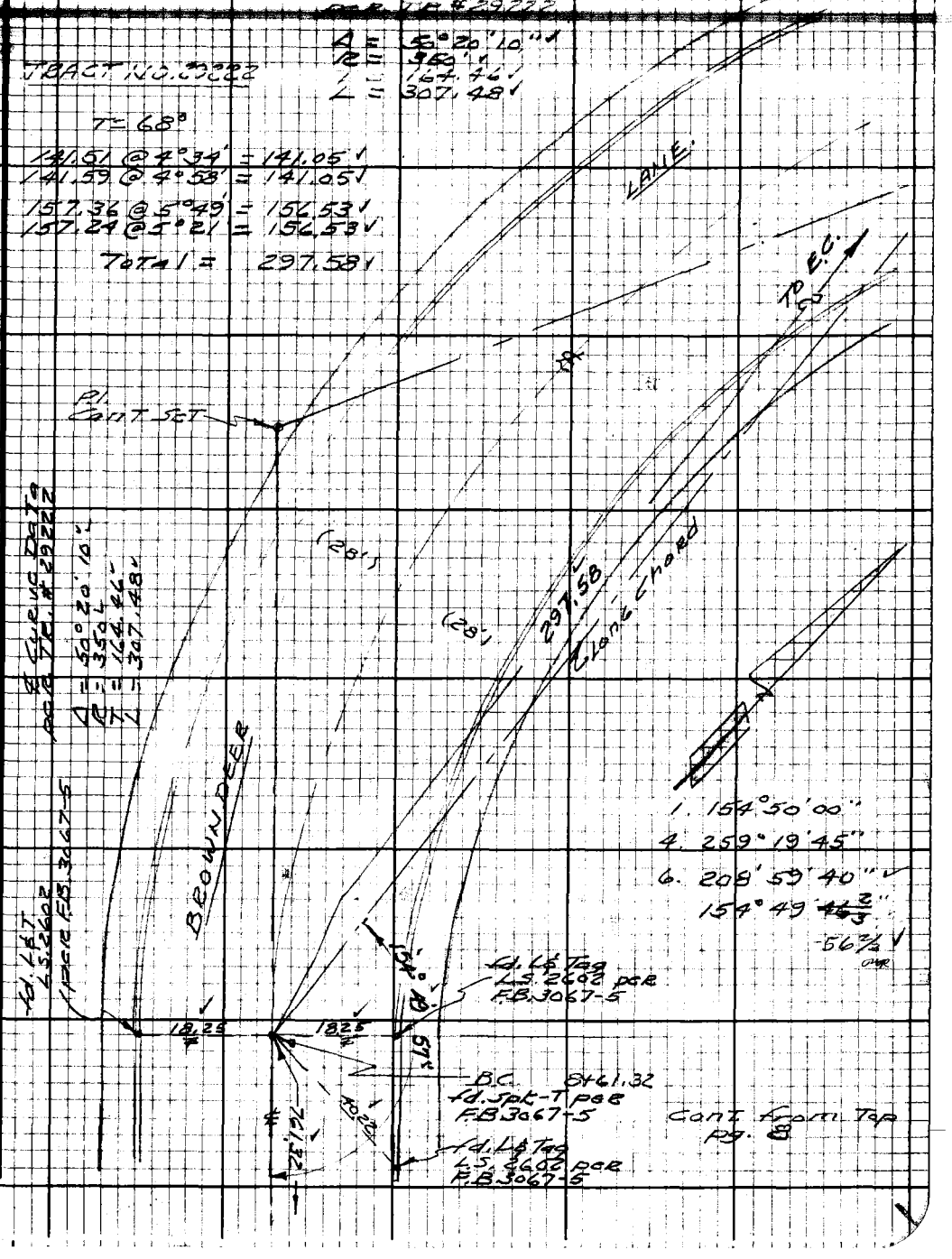

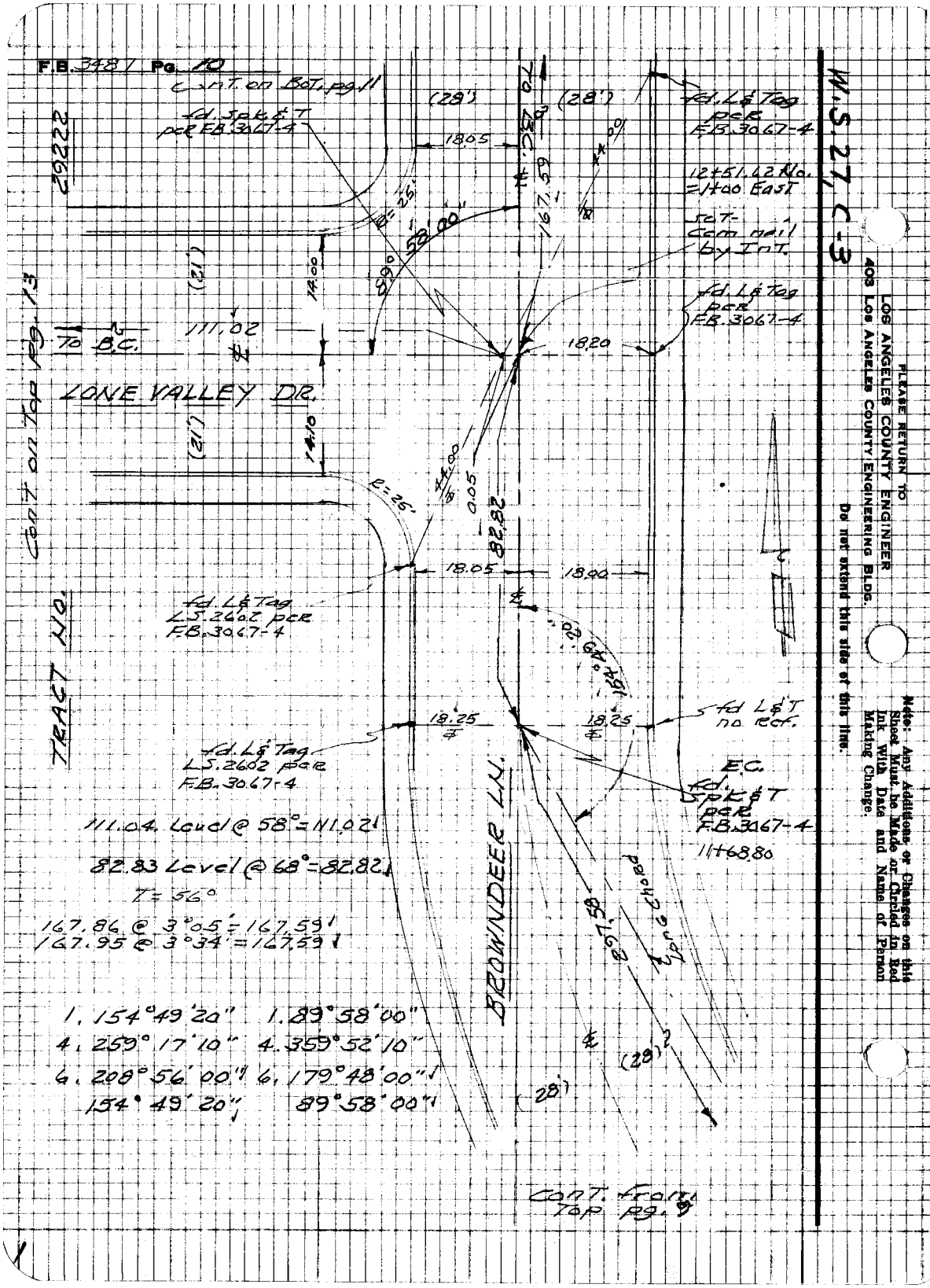
F.B. 3487 Pg. 10
Cont. on Bot. pg. 11
29222
Cont. on Top pg. 13
TRACT NO.
LONE VALLEY DR.
To B.C.
To B.C.
(28')
(28')
(21')
(21')
18.05
18.05
18.00
18.20
18.25
18.25
14.00
14.10
R=25'
R=25'
58°00'
89°
167.59
44.00
0.05
82.82
164°49'20"
Fd. Spk. & T per F.B. 3067-4
Fd. L & Tag per F.B. 3067-4
12+51.62 No. = 1+00 East
Set Cem. nail by Int.
Fd. L & Tag per F.B. 3067-4
Fd. L & Tag L.S. 2602 per F.B. 3067-4
Fd. L & Tag L.S. 2602 per F.B. 3067-4
Fd. L & T no ref.
E.C.
Fd. Spk. & T per F.B. 3067-4
11+68.80
BROWNDEER LN.
297.58
Long Chord
(28')
(28')
111.04 Level @ 58° = 111.02
82.83 Level @ 68° = 82.82
T = 56°
167.86 @ 3°05' = 167.59
167.95 @ 3°34' = 167.59
1. 154°49'20" 1. 89°58'00"
4. 259°17'10" 4. 359°52'10"
6. 208°56'00" 6. 179°48'00"
154°49'20" 89°58'00"
Cont. from Top pg. 9
W.S. 27, C-3
PLEASE RETURN TO
LOS ANGELES COUNTY ENGINEER
403 LOS ANGELES COUNTY ENGINEERING BLDG.
Do not extend this side of this line.
Note: Any Additions or Changes on this Sheet Must be Made or Circled in Red Ink With Date and Name of Person Making Change.

Notes Ck'd by	Survey of	F.B. 3457 Pg. 11
Office Work	Surveyed by	
Checked	Notes Curtis Date 3-69	Cont. on Bot. 12
Date	Indexed C. J. GALLI	

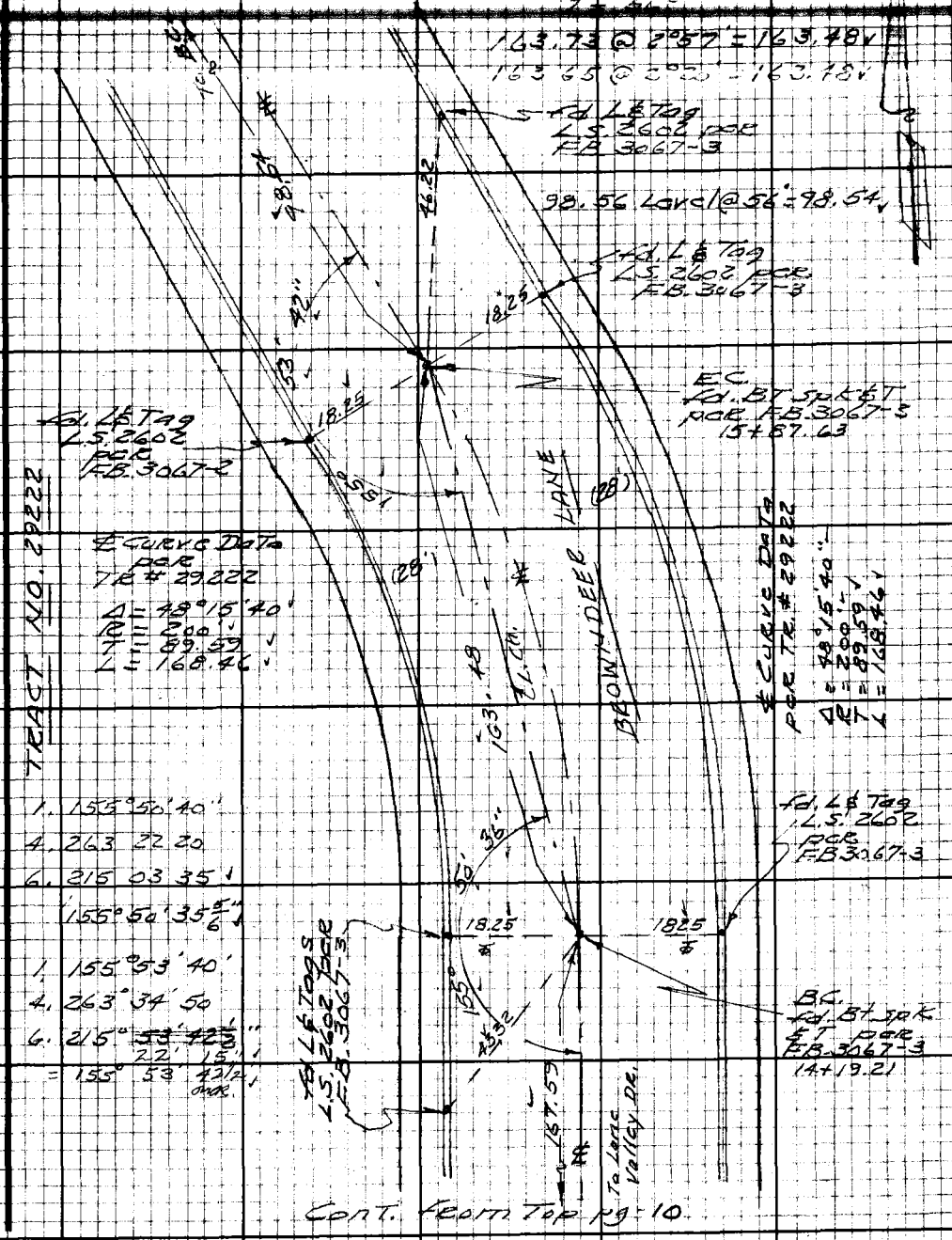

Cont. from Top pg. 10

Note: Any Additions or Changes on this Sheet Must be Made or Circled in Red Ink With Date and Name of Person Making Change.

Do not extend this side of this line.

PLEASE RETURN TO
LOS ANGELES COUNTY ENGINEER
403 LOS ANGELES COUNTY ENGINEERING BLDG.

76F3098 CE#310 9-67

F.B. 3481 Pg. 12

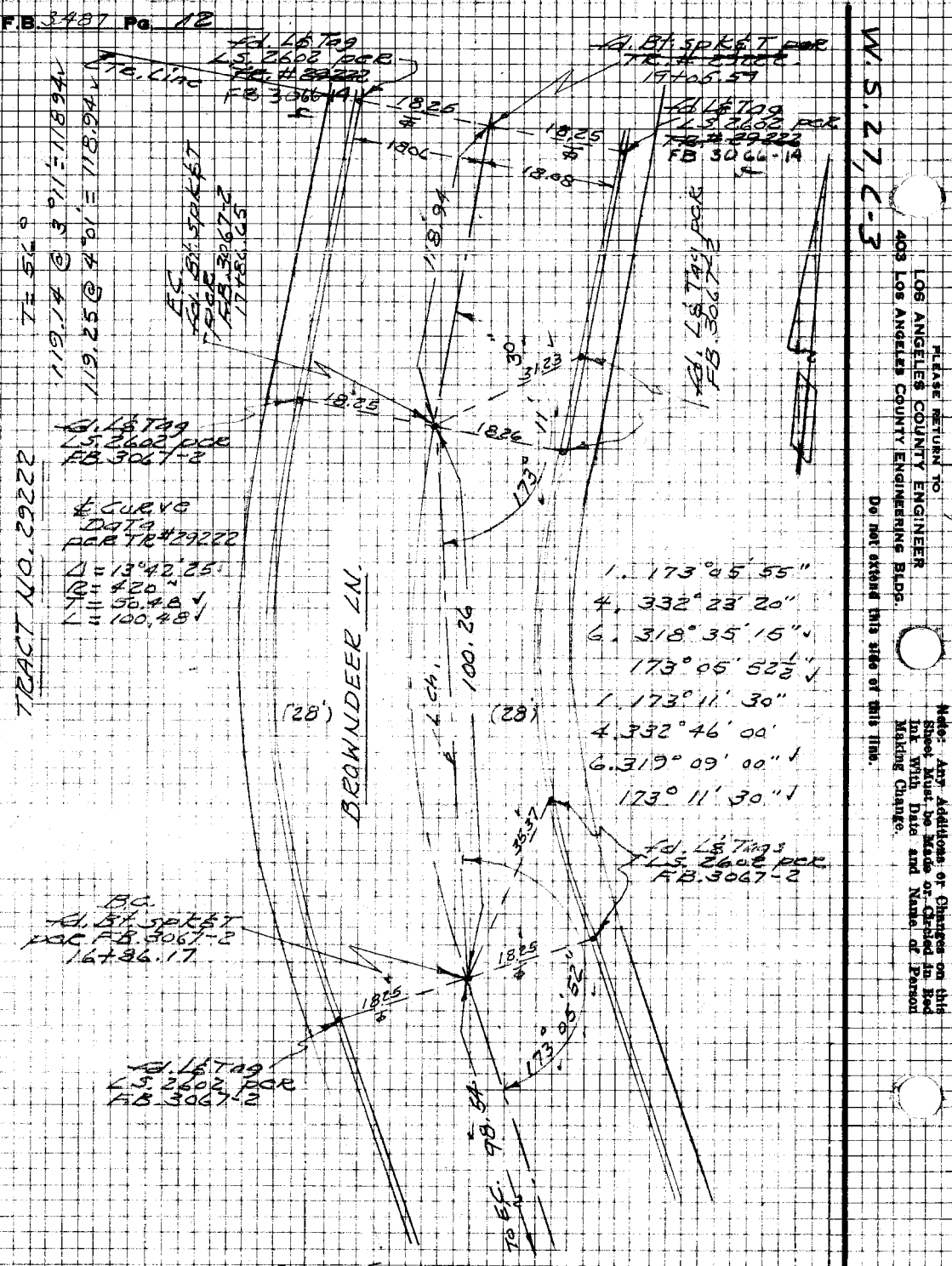

W.S. 2776-3

PLEASE RETURN TO
LOS ANGELES COUNTY ENGINEER
403 Los Angeles County Engineering Bldg.

Do not extend this side of this line.

Notice: Any Additions or Changes on this Sheet Must be Made or Carried in Red Ink With Date and Name of Person Making Change.

76F3098 CE#310 9.67

PLEASE RETURN TO
LOS ANGELES COUNTY ENGINEER
403 LOS ANGELES COUNTY ENGINEERING BLDG.

Note: Any Additions or Changes on this Sheet Must be Made or Circled in Red Ink With Date and Name of Person Making Change.

Do not extend this side of this line.

W.S. 27, C-3

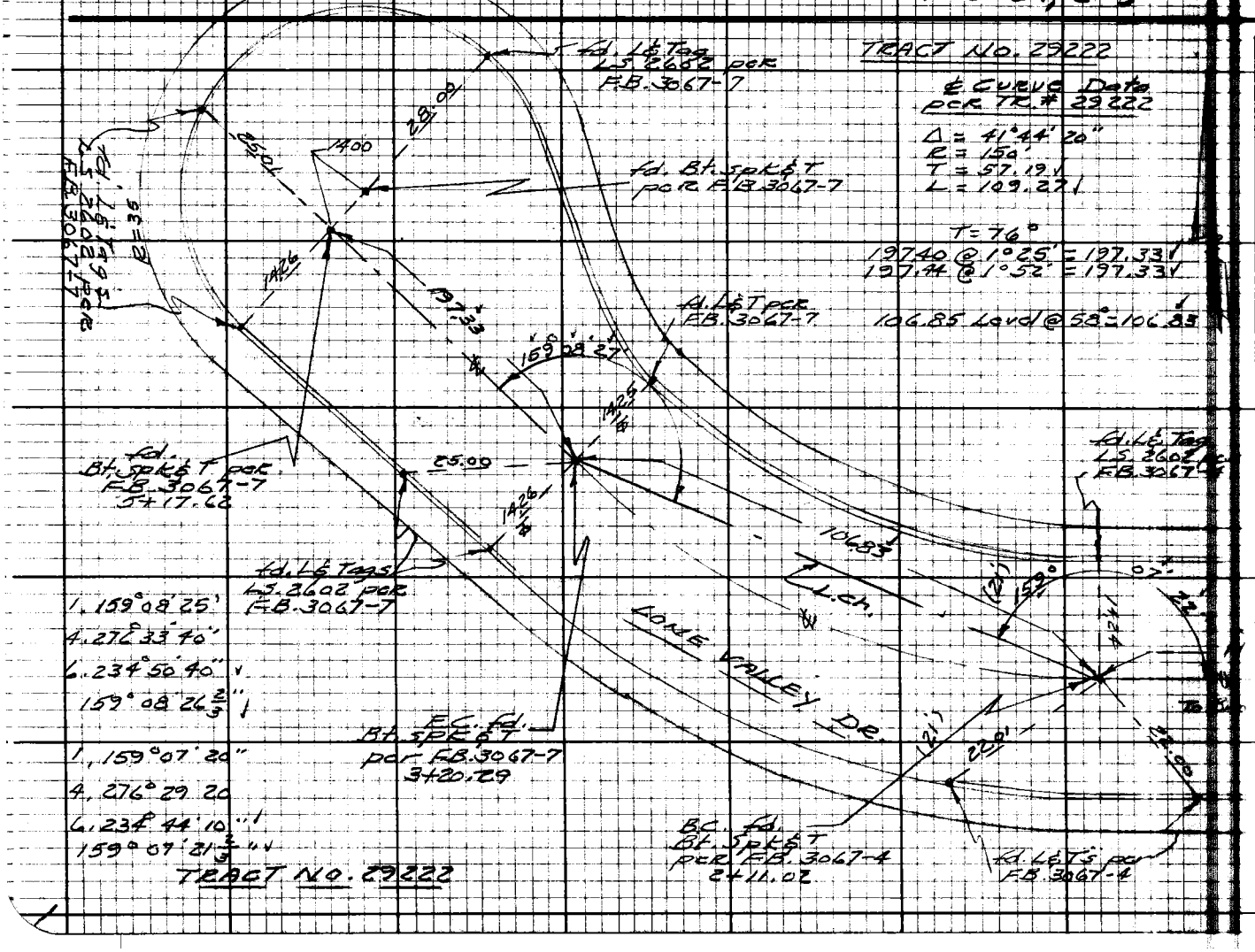

Notes Ck'd by
Office Work
Date
Survey of
Surveyed by
Indexed C. J. GALLI

F.B. 3467 PG. 13

PLEASE RETURN TO
LOS ANGELES COUNTY ENGINEER
403 LOS ANGELES COUNTY ENGINEERING BLDG.

Note: Any Additions or Changes on this Sheet Must be Made or Circled in Red Ink With Date and Name of Person Making Change.

Do not extend this side of this line.

F.B. 3487 PG. 14

NOTES RED. JOB NO. 0303.00 SURVEY OF Browndeer Ln.
DATE SURVEY BY A. S. Curtis
NOTES CHKD. NOTES BY Curtis DATE 3-1-[illegible]
DATE APR [illegible] INDEXED [illegible] DATE [illegible]

3487
F. B. PG.

NOTE: ANY ADDITIONS OR CHANGES ON THIS SHEET MUST BE MADE OR CIRCLED IN RED INK, WITH DATE AND NAME OF PERSON MAKING CHANGE.

Do not extend notes this side of this line

PLEASE RETURN TO
LOS ANGELES COUNTY ENGINEER
[illegible]00 LOS ANGELES COUNTY ENGINEERING BLDG.

768420 S & E-353 9-55

DESCRIPTION	J. N. 0303.00 BROWNDEER LN. Rolling Hills Area. Bench Levels on Palos Verdes Dr North; Crenshaw Blvd. To Elkridge Dr; Browndeer Ln & Lone Valley Dr.
ADJ. ELEV.	
3RD RUN	Level Rods 5&6 — Curtis
2ND RUN	Kapp Rodriguez Lieber
DIFF.	
1ST RUN	
B.M.	

768420 S & E-353 9-55

PLEASE RETURN TO
LOS ANGELES COUNTY ENGINEER
700 LOS ANGELES COUNTY ENGINEERING BLDG.

NOTE: ANY ADDITIONS OR CHANGES ON THIS SHEET MUST BE MADE OR CIRCLED IN RED INK, WITH DATE AND NAME OF PERSON MAKING CHANGE.

Start 5

Do not extend notes this side of this line

JOB NO. 0303.00 SURVEY OF Browndeer LN NOTES RED. DATE
SURVEY BY A.S. Curtis NOTES CHKD Cavalier
NOTES BY Curtis DATE 3-1969 DATE APR
INDEXED C.L. GALLI DATE

B.M.	1ST RUN	DIFF.	2ND RUN	3RD RUN	ADJ. ELEV.	DESCRIPTION
(fd) BY-5967	435.108				435.108	BM # BY-5967 Elev. 435.108 Palos
+	5.641		5.532			Verdes Dr. No. & Dobbin Ln. N.E. Cor.
⊼	440.749	-0.342	-0.340	-0.339		± 70' No. & ± 13' E. ℄ Int. R.D. L & Tag
−	5.983		5.872			1º No. N.E. C.R. "Adj. 1965"
(fd) BY-5968	434.766				434.769	BM. BY-5968 Elev. 434.769 Palos
+	5.198		5.022			Verdes Dr. No. & Dobbin Ln. N.W. Cor.
⊼	439.964	-0.833	-0.836	-0.834		± 70' No. & 13' W. ℄ Int. - R.D. L & Tag
−	6.031		5.858			1º No. N. End CR. "1965 adj."
T.P.	433.933					T.P.
+	4.545		4.372			
⊼	438.478	+1.260	+1.262	+1.260		
−	3.285		3.110			
TP	435.193					T.P.
+	6.860		6.708			
⊼	442.053	+3.712	+3.715	+3.712		
−	3.148		2.993			
T.P.	438.905					T.P.
+	7.860		7.638			
⊼	446.765	+3.557	+3.556	+3.556		
−	4.303		4.082			
T.P.	442.462					T.P.
+	6.110		5.899			
⊼	448.572	+0.442	+0.441	+0.441		
−	5.668		5.458			
T.P.	442.904					T.P.
+	3.773		3.625			
⊼	446.677	-1.679	-1.677	-1.679		
−	5.452		5.302			
(fd) BY-5969	441.225				441.225	BY-5969 El. 441.225 Palos Verdes Dr. N. & East Vale Rd. S.E. Cor. R.D. L & N in Base Sign.

F.B. 3487 PG. 16

76S420 S & E-353 9-55

PLEASE RETURN TO
LOS ANGELES COUNTY ENGINEER
700 LOS ANGELES COUNTY ENGINEERING BLDG.

NOTE: ANY ADDITIONS OR CHANGES ON THIS SHEET MUST BE MADE OR CIRCLED IN RED INK, WITH DATE AND NAME OF PERSON MAKING CHANGE.

Do not extend notes this side of this line

B.M.	1ST RUN	DIFF.	2ND RUN	3RD RUN	ADJ. ELEV.	DESCRIPTION
By5969	441.225				441.225	B.M. By 5969 (cont.)
+	0.982		0.860			
⊼	442.207	-6.288	-6.289	-6.287		
−	7.270		7.149			
T.P.	434.937					T.P.
+	3.136		2.979			
⊼	438.073	-4.556	-4.559	-4.555		
−	7.692		7.538			
T.P.	430.381					T.P.
+	2.850		2.623			
⊼	433.231	-5.745	-5.746	-5.744		
−	8.595		8.369			
T.P.	424.636			-2.739		T.P.
+	3.770		3.853	3.679		
⊼	428.406	-2.740	-2.745	-2.744		
(Ad) −	6.510		6.598	6.423		
By4857	421.896				421.900	By 4857 El. 422.272 Palos Verdes Dr. No. & Cronshaw Blvd. N.E. Cor. [illegible] Cap Mon. flush + 100 No. & [illegible] of ℄ Int's. 1965 adj.
+	4.352		4.153			
⊼	426.248	-3.553	-3.556	-3.552		
−	7.905		7.709			
T.P.	418.343					T.P.
+	5.418		5.272			
⊼	423.761	+0.598	+0.594	+0.599		
−	4.820		4.678			
T.P.	418.941					T.P.
+	7.626		7.482			
⊼	426.567	+5.089	+5.090	+5.090		
−	2.537		2.392			
T.P.	424.030					T.P.

NOTES RED. ____ JOB NO. 0303.00 SURVEY OF Brownstock Ln.
DATE ____ SURVEY BY [illegible]
NOTES CHKD. ____ NOTES BY [illegible] DATE [illegible]
DATE [illegible] INDEXED ____ DATE ____

F.B. 3487 PG. 13

768420 S & E-353 9-55

PLEASE RETURN TO
LOS ANGELES COUNTY ENGINEER
700 LOS ANGELES COUNTY ENGINEERING BLDG.

NOTE: ANY ADDITIONS OR CHANGES ON THIS SHEET MUST BE MADE OR CIRCLED IN RED INK, WITH DATE AND NAME OF PERSON MAKING CHANGE.

Do not extend notes this side of this line

JOB NO. 0303.00 SURVEY OF Brownder Ln. NOTES RED.
SURVEY BY A.S. Curtis DATE
NOTES BY Curtis DATE 3-1969 NOTES CHKD. [illegible]
INDEXED C.J. GALLI DATE [illegible] DATE APR 17 1969

B.M.	1ST RUN	DIFF.	2ND RUN	3RD RUN	ADJ. ELEV.	DESCRIPTION
T.P.	424.030					T.P.
+	8.852		8.773			
⊼	432.882	+8.543	+8.544	+8.544		
-	0.309		0.229			
T.P.	432.573					T.P. @ Ranchview DR No. Side
+	9.810		9.641			
⊼	442.383	+8.661	+8.661	+8.662		
-	1.149		0.980			
T.P.	441.234					T.P.
+	9.718		9.568			
⊼	450.952	+9.163	+9.160	+9.164		
-	0.555		0.408			
T.P.	450.397					T.P.
+	10.160		10.020			
⊼	460.557	+7.901	+7.900	+7.902		
-	2.259		2.120			
T.P.	458.298					T.P.
+	6.190		6.068			
⊼	464.488	-0.482	-0.482	-0.482		
(Ad) -	6.672		6.550			
By5970	457.816				457.827	R.D. BM #5970 El. 457.827 Palos Verdes DR. No. & Roadwood DR. N.E. Cor. R.D. Br. Nl. & Tag ± 73' N & ± 15' E. ℄ Int.
+	6.749		6651			
⊼	464.565	+2.504	+2.503	+2.500		
(Ad) -	4.245		4.148			
By5971	460.320				460.327	R.D. BM #5971 El. 460.327 Palos Verdes DR No. & Roanwood DR. N.E. Cor. L & Br. Nl. in Curb. ±40' No. & ±30' W ℄ Int. "Adj 1965"
+	4.319		4.233			
⊼	464.639	-2.020	-2.020	-2.020		
-	6.339		6.253			
T.P.	458.300					T.P.

F.B. 3487 PG. 18

769420 S & E-353 9-55

PLEASE RETURN TO
LOS ANGELES COUNTY ENGINEER
700 LOS ANGELES COUNTY ENGINEERING BLDG.

NOTE: ANY ADDITIONS OR CHANGES ON THIS SHEET MUST BE MADE OR CIRCLED IN RED INK, WITH DATE AND NAME OF PERSON MAKING CHANGE.

Do not extend notes this side of this line

B.M.	1ST RUN	DIFF.	2ND RUN	3RD RUN	ADJ. ELEV.	DESCRIPTION
T.P.	458.300					T.P.
+	2.000		1.787			
Π	460.300	-7.901	-7.903	-7.901		
−	9.901		9.690			
T.P.	450.399					T.P.
+	0.756		0.560			
Π	451.155	-9.159	-9.159	-9.159		
−	9.915		9.719			
T.P.	441.240					T.P.
+	1.096		0.949			
Π	442.336	-8.662	-8.661	-8.662		
−	9.758		9.610			
T.P.	432.578					T.P.
+	0.278		0.408			
Π	432.856	-8.545	-8.544	-8.545		
−	8.823		8.952			
T.P.	424.033					T.P.
+	2.957		2.812			
Π	426.990	-4.558	-4.558	-4.558		
−	7.515		7.370			
T.P.	419.475					T.P.
+	4.548		4.429			
Π	424.023	-1.312	-1.314	-1.312		
−	5.860		5.743			
T.P.	418.163					TP
+	5.868		5.798			
Π	424.031	+3.170	+3.170	+3.170		
−	2.698		2.628			
T.P.	421.333					T.P.

NOTES RED
DATE
JOB NO. [illegible] SURVEY OF [illegible]
SURVEY BY [illegible]
NOTES CHKD
DATE [illegible]
NOTES BY [illegible] DATE [illegible]
DATE [illegible]

F.B. 3487 PG. 17

768420 S & E-353 9-55

PLEASE RETURN TO
LOS ANGELES COUNTY ENGINEER
700 LOS ANGELES COUNTY ENGINEERING BLDG.

NOTE: ANY ADDITIONS OR CHANGES ON THIS SHEET MUST BE MADE OR CIRCLED IN RED INK, WITH DATE AND NAME OF PERSON MAKING CHANGE.

Do not extend notes this side of this line

JOB NO. 0303.00 SURVEY OF Brownddcer Ln. NOTES RED. DATE
SURVEY BY A.S. Curtis NOTES CHKD Cavalaio
NOTES BY Curtis DATE 3-1969 DATE APR 17 1969
INDEXED C.J. GALLI DATE

B.M.	1ST RUN	DIFF.	2ND RUN	3RD RUN	ADJ. ELEV.	DESCRIPTION
T.P.	421.333					T.P.
+	6.983		6.848			
⊼	428.316	+4.671	+4.670	+4.671		
−	2.312		2.178			
T.P.	426.004					T.P.
+	8.073		7.971			
⊼	434.077	+5.351	+5.349	+5.351		
−	2.722		2.622			
T.P.	431.355					T.P.
+	7.658		7.577			
⊼	439.013	+3.958	+3.954	+3.956		
−	3.700		3.623			
T.P.	435.313					T.P.
+	7.825		7.691			
⊼	443.138	+4.787	+4.783	+4.785		
−	3.038		2.908			
T.P.	440.100					T.P.
+	9.218		9.137			
⊼	449.318	+8.637	+8.633	+8.635		
−	0.581		0.504			
T.P.	448.737					T.P.
+	9.559		9.359			
⊼	458.296	+8.146	+8.148	+8.146		
−	1.413		1.211			
T.P.	456.883					T.P.
+	9.702		9.571			
⊼	466.585	+8.494	+8.493	+8.494		
−	1.208		1.078			
T.P.	465.377					T.P.

F.B. 3487 PG. 20

768420 S & E-353 9-55

PLEASE RETURN TO
LOS ANGELES COUNTY ENGINEER
700 LOS ANGELES COUNTY ENGINEERING BLDG.

NOTE: ANY ADDITIONS OR CHANGES ON THIS SHEET MUST BE MADE OR CIRCLED IN RED INK, WITH DATE AND NAME OF PERSON MAKING CHANGE.

Do not extend notes this side of this line

B.M.	1ST RUN	DIFF.	2ND RUN	3RD RUN	ADJ. ELEV.	DESCRIPTION
T.P.	465.377					T.P.
+	9.555		9.360			
Σ	474.932	+8.865	+8.868	+8.865		
-	0.690		0.492			
T.P.	474.242					T.P.
+	9.977		10.066			
Σ	484.219	+9.690	+9.691	+9.690		
-	0.287		0.375			
T.P.	483.932					T.P.
+	9.942		10.048			
Σ	493.874	+9.111	+9.115	+9.111		
-	0.831		0.933			
T.P.	493.043					T.P.
+	10.211		10.111			
Σ	503.254	+7.678	+7.679	+7.678		
-	2.533		2.432			
(Get) T.B.M. #1	500.721				500.722	T.B.M. #1 Crenshaw Blvd West [illegible] BT. Spk & lead in Hd Wall Conc [illegible] ± 0.4 mi. South of Palos Verdes [illegible]
+	10.542		10.325			
Σ	511.263	+8.862	+8.863	+8.862		
-	1.680		1.462			
T.P.	509.583					T.P.
+	9.975		9.718			
Σ	519.558	+8.577	+8.576	+8.577		
-	1.398		1.142			
T.P.	518.160					T.P.
+	10.915		10.77			
Σ	529.075	+9.865	+9.863	+9.865		
-	1.050		0.908			
T.P.	528.025					T.P.

NOTES RED _____ JOB NO. 0303.00 SURVEY OF [illegible]
DATE _____ SURVEY BY [illegible]
NOTES CHKD. _____ NOTES BY [illegible] DATE [illegible]
DATE [illegible] INDEXED C.J. [illegible] DATE [illegible]

F.B. 3487 PG. 21

768420 S & E-353 9-55

PLEASE RETURN TO
LOS ANGELES COUNTY ENGINEER
700 LOS ANGELES COUNTY ENGINEERING BLDG.

NOTE: ANY ADDITIONS OR CHANGES ON THIS SHEET MUST BE MADE OR CIRCLED IN RED INK, WITH DATE AND NAME OF PERSON MAKING CHANGE.

Do not extend notes this side of this line

JOB NO. 0303.00 SURVEY OF Brownsdale Ln.
SURVEY BY A.S. Curtis
NOTES BY C.J. Curtis DATE 3-69
INDEXED DATE
NOTES RED. DATE
NOTES CHKD. DATE

B.M.	1ST RUN	DIFF.	2ND RUN	3RD RUN	ADJ. ELEV.	DESCRIPTION
T.P.	528.025					T.P.
+	10.468		10.570			
⊼	538.493	+10.216	+10.212	+10.213		
−	0.252		0.358			
T.P.	538.241					T.P.
+	10.992		11.058			
⊼	549.233	+10.731	+10.729	+10.731		
−	0.261		0.329			
T.P.	548.972					T.P.
+	11.509		11.397			
⊼	560.481	+11.064	+11.065	+11.064		
−	0.445		0.332			
T.P.	560.036					T.P.
+	11.731		11.595			
⊼	571.767	+11.049	+11.046	+11.049		
−	0.682		0.549			
T.P.	571.085					T.P.
+	10.745		10.690			
⊼	581.830	+10.475	+10.474	+10.475		
−	0.270		0.216			
T.P.	581.560					T.P.
+	10.538		10.403			
⊼	592.098	+10.158	+10.156	+10.158		
−	0.380		0.247			
T.P.	591.718					T.P.
+	10.673		10.560			
⊼	602.391	+9.631	+9.631	+9.631		
−	1.042		0.929			
T.P.	601.349					T.P.

F.B. 3487 PG. 22

76S420 S & E-353 9-55

PLEASE RETURN TO
LOS ANGELES COUNTY ENGINEER
700 LOS ANGELES COUNTY ENGINEERING BLDG.

NOTE: ANY ADDITIONS OR CHANGES ON THIS SHEET MUST BE MADE OR CIRCLED IN RED INK, WITH DATE AND NAME OF PERSON MAKING CHANGE.

Do not extend notes this side of this line

B.M.	1ST RUN	DIFF.	2ND RUN	3RD RUN	ADJ. ELEV.	DESCRIPTION
T.P.	601,349					T.P.
+	10,452		10,350			
π	611.801	+10.094	+10,093	+10.094		
−	0,358		0,257			
T.P.	611.443					T.P.
+	10.254		10 127			
π	621,697	+9,775	+9.775	+9.775		
−	0.479		0,352			
T.P.	621.218					T.P.
+	10.880		10.947			
π	632.098	+10.645	+10.647	+10.645		
−	0.235		0.300			
T.P.	631.863					T.P.
+	10.929		11,732			
π	642.792	+10.686	+10,683	+10.686		
−	0.243		0,449			
T.P.	642.549					T.P.
+	10.892		11.008			
π	653.441	+10,499	+10.500	+10.499		
−	0,393		0,508			
T.P.	653,048					T.P.
+	10,149		10,083			
π	663,197	+5,789	+5,788	+5.789		
−	4,360		4295			
T.P.	658,837					T.P.
+	8,862		8,789			
π	667.699	+3,170	+3.169	+3.170		
SET −	5.692		5,620			
T.B.M. #2	662,007				662.005	TBM #2 Crenshaw Blvd-E. S[illegible] + spk & Lead in cb ± 0.8 Mi. So. Palos V[illegible]

NOTES RED ____ JOB NO. 3303.00 SURVEY OF [illegible]
DATE ____ SURVEY BY R.S. Quetts
NOTES CHKD ____ NOTES BY ____ DATE ____
DATE [illegible] INDEXED C.J. GALLI DATE ____

F.B. 3487 PG. 73

768420 S & E-353 9-55

PLEASE RETURN TO
LOS ANGELES COUNTY ENGINEER
700 LOS ANGELES COUNTY ENGINEERING BLDG.

NOTE: ANY ADDITIONS OR CHANGES ON THIS SHEET MUST BE MADE OR CIRCLED IN RED INK, WITH DATE AND NAME OF PERSON MAKING CHANGE.

Do not extend notes this side of this line

JOB NO. 0303.00 SURVEY OF Brown Door Ln. NOTES RED. DATE
SURVEY BY G.S. Curtis NOTES CHKD.
NOTES BY G.S. Curtis DATE 3-69 DATE APR 1 7 1969
INDEXED C.J. DATE

F.B. 3487 PG. 24

B.M.	1ST RUN	DIFF.	2ND RUN	3RD RUN	ADJ. ELEV.	DESCRIPTION
T.B.M. #2	662.007					T.B.M. #2
+	5.585		5.479			
Σ	667.592	+0.322	+0.321	+0.320		
S.T. −	5.263		5.158			
T.B.M. #3	662.329				662.325	T.B.M. #3 Crenshaw Blvd. W. Side. Bt. Spk & lead in Curb ± 0.8 So. of Palos Verdes Dr. No.
+	11.200		11.033			
Σ	673.529	+10.370	+10.370	+10.370		
−	0.830		0.663			
T.P.	672.699					T.P.
+	10.558		10.685			
Σ	683.257	+9.807	+9.805	+9.807		
−	0.751		0.880			
T.P.	682.506					T.P. cc.
+	9.809		9.458			
Σ	692.315	+8.826	+8.826	+8.826		
−	0.983		0.632			
T.P.	691.332					T.P. 1" x 2"
+	8.940		9.429			
Σ	700.272	+5.722	+5.722	+5.722		
−	3.218		3.707			
T.P.	697.054					T.P. 1" x 2"
+	9.078		8.776			
Σ	706.132	+8.758	+8.758	+8.758		
−	0.320		0.018			
T.P.	705.812					T.P.
+	9.851		10.303			
Σ	715.663	+9.524	+9.526	+9.524		
−	0.327		0.777			
T.P.	715.336					T.P.

768420 353 3-51

PLEASE RETURN TO
LOS ANGELES COUNTY SURVEYOR
725 LOS ANGELES COUNTY ENGINEERING BLDG.

NOTE: ANY ADDITIONS OR CHANGES ON THIS SHEET MUST BE MADE OR CIRCLED IN RED INK, WITH DATE AND NAME OF PERSON MAKING CHANGE.

Do not extend notes this side of this line

B.M.	1ST RUN	DIFF.	2ND RUN	3RD RUN	ADJ. ELEV.	DESCRIPTION
T.P.	715.336					T.P.
+	10536		10.717			
⊼	725.872	+9,143	+9.141	+9.143		
−	1.393		1.576			
T.P.	724.479					T.P.
+	11.378		11086			
⊼	735.857	+9.873	+9.876	+9.876		
−	1.505		1.210			
T.P.	734.352					T.P.
+	11.913		11.718			
⊼	746.265	+10.804	+10.807	+10.807		
−	1.109		0.911			
T.P.	745.156					T.P.
+	10.832		10.709			
⊼	755.988	+7.434	+7.434	+7.434		
−	3398		3.275			
T.P.	752.590					T.P.
+	11.918		11.782			
⊼	764.508	+10.329	+10.329	+10.329		
−	1.589		1.453			
T.P.	762.919					T.P.
+	11.569		11.168			
⊼	774.488	+10.962	+10.964	+10.963		
−	0.607		0.204			
T.P.	773.881					T.P.
+	11.278		11.104			
⊼	785.159	+10.474	+10.474	+10.474		
−	0.804		0.630			
T.P.	784.355					T.P.

NOTES RED. JOB NO. [illegible] SURVEY OF [illegible]
DATE SURVEY BY [illegible]
DATE [illegible] INDEXED C. J. GALLI DATE
F.B. 3107 PG. 25

768420 353 3-51

PLEASE RETURN TO
LOS ANGELES COUNTY SURVEYOR
725 LOS ANGELES COUNTY ENGINEERING BLDG.

NOTE: ANY ADDITIONS OR CHANGES ON THIS SHEET MUST BE MADE OR CIRCLED IN RED INK, WITH DATE AND NAME OF PERSON MAKING CHANGE.

Do not extend notes this side of this line

JOB NO. 0303.00 SURVEY OF Browndeer Ln.
SURVEY BY G.S. Cue T.S. DATE 3-69
NOTES BY G.S. Cue T.S. DATE
INDEXED DATE
NOTES RED DATE
NOTES CHKD. Cavataio DATE APR 17 1969

F.B. 3487 PG. 26

B.M.	1st RUN	DIFF.	2nd RUN	3rd RUN	ADJ. ELEV.	DESCRIPTION
T.P.	784.355					T.P.
+	11.802		11.400			
Σ	796.157	+8.717	+8.720	+8.717		
−	3.085		2.680			
T.P.	793.072					T.P.
+	11.406		11.318			
Σ	804.478	+10.484	+10.484	+10.484		
−	0.922		0.835			
T.P.	803.556					T.P.
+	11.399		11.586			
Σ	814.955	+10.787	+10.787	+10.787		
−	0.612		0.799			
T.P.	814.343					T.P.
+	11.448		11.240			
Σ	825.791	+10.488	+10.485	+10.488		
−	0.960		0.755			
T.P.	824.831					T.P. Rock
+	5.470		5.302			
Σ	830.301	+0.931	+0.931	+0.931		
−	4.539		4.371			
T.P.	825.762					T.P. House
+	4.453		4.352			
Σ	830.215	-3.998	-4.000	-3.998		
−	8.451		8.352			
T.P.	821.764					T.P. Bt. spk & T @ ℄ Int's Browndeer Ln. & Elkridge Dr.
+	4.401		4.342			
Σ	826.165	+3.271	+3.270	+3.271		
−	1.130		1.072			
T.B.M. 4	825.035				825.038	T.B.M. # 4 Browndeer Ln. & Elkridge Dr. S.W. Cor. Bt. spk & L @ So. End. Curb return.

768420 353 3-51

PLEASE RETURN TO
LOS ANGELES COUNTY SURVEYOR
725 LOS ANGELES COUNTY ENGINEERING BLDG.

NOTE: ANY ADDITIONS OR CHANGES ON THIS SHEET MUST BE MADE OR CIRCLED IN RED INK, WITH DATE AND NAME OF PERSON MAKING CHANGE.

Do not extend notes this side of this line

B.M.	1ST RUN	DIFF.	2ND RUN	3RD RUN	ADJ. ELEV.	DESCRIPTION
T.B.M. #4	825.035					T.B.M. #4 (CONT.)
+	0.989		0.912			
π	826.024	-10.596	-10.598	-10.598		
−	11.585		11.510			
T.P.	814.439					T.P.
+	1.923		1.834			
π	816.362	-7.866	-7.864	-7.866		
−	9.789		9.698			
T.P.	806.573					T.P.
+	0.532		0.408			
π	807.105	-9.952	-9.951	-9.952		
−	10.484		10.359			
T.P.	796.621					T.P.
+	0.558		0.509			
π	797.179	-9.274	-9.275	-9.275		
−	9.832		9.784			
T.P.	787.347					T.P.
+	0.188		0.261			
π	787.535	-10.189	-10.191	-10.191		
−	10.377		10.452			
T.P.	778.158					T.P.
+	0.740		0.637			
π	778.898	-9.406	-9.405	-9.406		
−	10.146		10.042			
T.P.	768.752					T.P.
+	0.231		0.321			
π	768.983	-10.530	-10.532	-10.532		
−	10.761		10.853			
T.P.	757.222					T.P.

DATE _____ INDEXED C.J. GILLI DATE _____

DATE _____ SURVEY BY _____

JOB NO. C3563.00 SURVEY OF BERMUDA GARDENS

F.B. 3487 PG. 27

76S420 353 3-51

PLEASE RETURN TO
LOS ANGELES COUNTY SURVEYOR
725 LOS ANGELES COUNTY ENGINEERING BLDG.

NOTE: ANY ADDITIONS OR CHANGES ON THIS SHEET MUST BE MADE OR CIRCLED IN RED INK, WITH DATE AND NAME OF PERSON MAKING CHANGE.

Do not extend notes this side of this line

B.M.	1ST RUN	DIFF.	2ND RUN	3RD RUN	ADJ. ELEV.	DESCRIPTION
T.P.	757.222					T.P.
+	0.880		0.838			
π	758.102	-9.058	-9.055	-9.058		
−	9.938		9.893			
T.P.	748.164					T.P.
+	0.690		0.593			
π	748.854	-10.090	-10.094	-10.094		
−	10.780		10.687			
T.P.	738.074					T.P.
+	0.991		0.880			
π	739.065	-9.978	-9.978	-9.978		
−	10.969		10.858			
T.P.	728.096					TP
+	3.457		3.332			
π	731.553	-4.423	-4.425	-4.423		
(SET) −	7.880		7.757			T.B.M. #5 Browndeer Ln & Elkridge Dr.
T.B.M. #5	723.673				723.665	S.W. Cor. Bt. spk & Lead @ S.E. Cb. Ret.
+	7.643		7.560			
π	731.316	+4.424	+4.422	+4.423		
−	3.219		3.138			
TP	728.097					T.P.
+	11.029		10.939			
π	739.126	+9.978	+9.979	+9.978		
−	1.051		0.960			
TP	738.075					T.P.
+	10.788		10.728			
π	748.863	+10.096	+10.093	+10.093		
−	0.692		0.635			
TP	748.171					TP.

JOB NO. 0303.00 SURVEY OF Browndeer Ln. NOTES RED.
SURVEY BY A.S. Curtis DATE
NOTES BY Curtis DATE 3-69 NOTES CHKD Cavalaid
INDEXED C.L. DATE DATE APR 17 1969

F.B. 3487 PG. 28

768420 353 3-51

PLEASE RETURN TO
LOS ANGELES COUNTY SURVEYOR
725 LOS ANGELES COUNTY ENGINEERING BLDG.

NOTE: ANY ADDITIONS OR CHANGES ON THIS SHEET MUST BE MADE OR CIRCLED IN RED INK, WITH DATE AND NAME OF PERSON MAKING CHANGE.

Do not extend notes this side of this line

B.M.	1ST RUN	DIFF.	2ND RUN	3RD RUN	ADJ. ELEV.	DESCRIPTION
T.P.	748.171					T.P.
+	9.982		9.914			
⊼	758.153	+9.060	+9.057	+9.057		
−	0.922		0.857			
T.P.	757.231					T.P.
+	10.745		10.781			
⊼	767.976	+10.533	+10.531	+10.532		
−	0.212		0.250			
T.P.	767.764					T.P.
+	10.260		10.206			
⊼	778.024	+9.408	+9.406	+9.407		
−	0.852		0.800			
T.P.	777.172					T.P.
+	10.388		10.469			
⊼	787.560	+10.193	+10.191	+10.191		
−	0.195		0.278			
T.P.	787.365					T.P.
+	10.028		9.974			
⊼	797.393	+9.277	+7.276	+9.277		
−	0.751		0.698			
T.P.	796.642					T.P.
+	10.433		10.382			
⊼	807.075	+9.953	+9.953	+9.953		
−	0.480		0.429			
T.P.	806.595					T.P.
+	9.671		9.592			
⊼	816.266	+7.863	+7.862	+7.863		
−	1.808		1.730			
T.P.	814.458					T.P.

NOTES RED JOB NO. 0303.00 SURVEY OF Brownlock Ln.
DATE SURVEY BY [illegible]
DATE INDEXED C. J. GALLI DATE
F.B. 3487 PG. 29

768420 353 3-51

PLEASE RETURN TO
LOS ANGELES COUNTY SURVEYOR
725 LOS ANGELES COUNTY ENGINEERING BLDG.

NOTE: ANY ADDITIONS OR CHANGES ON THIS SHEET MUST BE MADE OR CIRCLED IN RED INK, WITH DATE AND NAME OF PERSON MAKING CHANGE.

Do not extend notes this side of this line

B.M.	1ST RUN	DIFF.	2ND RUN	3RD RUN	ADJ. ELEV.	DESCRIPTION
T.P.	814.458					T.P.
+	11.800		11.709			
⊼	828.258	+10.599	+10.600	+10.599		
−	1.201		1.109			
TBM #4	825.057				825.038	T.B.M. #4 per pg-26 El. ~~826.055~~ 825.038
+	3.290		3.198			
⊼	828.347	-0.070	0.067	-0.067		
−	3.360		3.265			
T.P.	825.987					T.P.
+	6.036		5.918			
⊼	831.023	+1.036	+1.038	+1.036		
−	5.000		4.880			
T.P.	826.023					T.P. Rock
+	4.646		4.572			
⊼	830.669	-1.180	-1.180	-1.180		
−	5.826		5.752			
T.P.	824.843					T.P. Rock
+	1.047		0.621			
⊼	825.890	-10.483	-10.485	-10.483		
−	11.530		11.106			
T.P.	814.360					T.P.
+	0.265		0.367			
⊼	814.625	-10.785	-10.784	-10.785		
−	11.050		11.151			
T.P.	803.575					T.P.
+	1.518		1.109			
⊼	805.093	-~~11~~ 10.472	-~~11~~ 10.473	-10.472		
−	11.990		11.582			
T.P.	793.103					

JOB NO. 0303.00 SURVEY OF Brownlee Ln. NOTES RED.
SURVEY BY G.S. Curtis DATE
NOTES BY Curtis DATE 3-1969 NOTES CHKD Cavalaid
INDEXED G. Ugalli DATE APR 17 1969

F.B. 3487 PG. 30

76S420 353 3-51

PLEASE RETURN TO
LOS ANGELES COUNTY SURVEYOR
725 LOS ANGELES COUNTY ENGINEERING BLDG.

NOTE: ANY ADDITIONS OR CHANGES ON THIS SHEET MUST BE MADE OR CIRCLED IN RED INK, WITH DATE AND NAME OF PERSON MAKING CHANGE.

Do not extend notes this side of this line

B.M.	1ST RUN	DIFF.	2ND RUN	3RD RUN	ADJ. ELEV.	DESCRIPTION
T.P.	793.103					T.P.
+	1.698		1.528			
⊼	794.801	-8.730	-8.730	-8.730		
−	10.428		10.258			
T.P.	784.373					T.P.
+	0.413		0.232			
⊼	784.786	-10.475	-10.473	-10.472		
−	10.888		10.705			
T.P.	773.898					T.P.
+	0.504		0.231			
⊼	774.402	-10.963	-10.961	-10.963		
−	11.467		11.192			
T.P.	762.935					T.P.
+	1.405		1.296			
⊼	764.340	-10.331	-10.331	-10.331		
−	11.736		11.627			
T.P.	752.604					T.P.
+	1.039		0.809			
⊼	753.643	-7.434	-7.434	-7.434		
−	8.473		8.243			
T.P.	745.170					T.P.
+	0.291		0.863			
⊼	745.461	-10.809	-10.809	-10.809		
−	11.100		11.672			
T.P.	734.361					T.P.
+	1.252		1.154			
⊼	735.613	-9.877	-9.876	-9.877		
−	11.129		11.030			
T.P.	724.484					T.P.

NOTES RED. JOB NO. 0303.00 SURVEY OF Brownsdale Ln
DATE SURVEY BY R S Curtis
DATE ADD INDEXED C. J. GALLI DATE

F.B. 3487 PG.

768420 353 3-51

PLEASE RETURN TO
LOS ANGELES COUNTY SURVEYOR
725 LOS ANGELES COUNTY ENGINEERING BLDG.

NOTE: ANY ADDITIONS OR CHANGES ON THIS SHEET MUST BE MADE OR CIRCLED IN RED INK, WITH DATE AND NAME OF PERSON MAKING CHANGE.

Do not extend notes this side of this line

NOTES RED. DATE
NOTES CHKD. valid
DATE APR 1 1 1 1

SURVEY OF
JOB NO.
SURVEY BY DATE
NOTES BY C. J. GALLI DATE
INDEXED DATE

B.M.	1ST RUN	DIFF.	2ND RUN	3RD RUN	ADJ. ELEV.	DESCRIPTION
T.P.	724.484					T.P.
+	0.760		0.534			
Π	725.244	-9.139	-9.138	-9.139		
−	9.899		9.672			
T.P.	715.345					T.P.
+	0.890		0.756			
Π	716.235	-9.526	-9.526	-9.526		
−	10.416		10.282			
T.P.	705.819					T.P. 1"x2"
+	0.615		0.408			
Π	706.434	-8.757	-8.754	-8.755		
−	9.372		9.162			
T.P.	697.062					T.P. 1x2
+	0.817		1.132			
Π	697.879	-5.723	-5.721	-5.723		
−	6.540		6.853			
T.P.	691.339					T.P. 1"x2"
+	0.398		0.824			
Π	691.737	-8.829	-8.828	-8.829		
−	9.227		9.652			
T.P.	682.510					T.P. curb
+	1.132		0.941			
Π	683.642	-9.806	-9.808	-9.806		
−	10.938		10.749			
T.P.	672.704					T.P.
+	0.965		0.835			
Π	673.669	-10.368	-10.368	-10.368		
−	11.333		11.203			
T.B.M. #3	662.336				662.325	T.B.M. #3 El. ~~662.329~~ 662.325 per pg 24

F.B. 3487 PG. 32

768420 353 3-51

PLEASE RETURN TO
LOS ANGELES COUNTY SURVEYOR
725 LOS ANGELES COUNTY ENGINEERING BLDG.

NOTE: ANY ADDITIONS OR CHANGES ON THIS SHEET MUST BE MADE OR CIRCLED IN RED INK, WITH DATE AND NAME OF PERSON MAKING CHANGE.

Do not extend notes this side of this line

B.M.	1ST RUN	DIFF.	2ND RUN	3RD RUN	ADJ. ELEV.	DESCRIPTION
T.B.M. #3	662.336				662.325	T.B.M. #3
+	5.920		5.820			
Π	668.256	-0.319	-0.319	-0.320		
-	6.239		6.139			
					662.005	
T.B.M. #2	662.017				662.005	T.B.M. #2 El. ~~662.007~~ per pg. 28
+	6.028		6.148			
Π	668.045	-3.167	-3.167	-3.167		
-	9.195		9.315			
T.P.	658.850					T.P.
+	2.838		2.682			
Π	661.688	-5.788	-5.788	-5.788		
-	8.626		8.470			
T.P.	653.062					T.P.
+	0.631		0.479			
Π	653.693	-10.499	-10.499	-10.499		
-	11.130		10.978			
T.P.	642.563					T.P.
+	0.461		0.541			
Π	643.024	-10.687	-10.687	-10.687		
-	11.148		11.228			
T.P.	631.876					T.P.
+	0.462		0.269			
Π	632.338	-10.644	-10.642	-10.644		
-	11.106		10.911			
T.P.	621.232					T.P.
+	0.440		0.370			
Π	621.672	-9.774	-9.777	-9.774		
-	10.214		10.147			
T.P.	611.458					T.P.

NOTES BY: [illegible]
DATE: [illegible]
JOB NO. 8363.00 SURVEY OF Beaumont Ave
SURVEY BY [illegible]
INDEXED C.J. GALLI DATE [illegible]
F.B. 3487 PG. 33

769420 353 3-51

PLEASE RETURN TO
LOS ANGELES COUNTY SURVEYOR
725 LOS ANGELES COUNTY ENGINEERING BLDG.

NOTE: ANY ADDITIONS OR CHANGES ON THIS SHEET MUST BE MADE OR CIRCLED IN RED INK, WITH DATE AND NAME OF PERSON MAKING CHANGE.

Do not extend notes this side of this line

JOB NO. 0303.00 SURVEY OF Boundary Ln.
SURVEY BY A.S. Curtis DATE 3-1969
NOTES BY Curtis DATE
INDEXED C. J. [illegible] DATE
NOTES RED. DATE
NOTES CHKD Cavafaio DATE APR 17 1969

F.B. 3487 PG. 34

B.M.	1ST RUN	DIFF.	2ND RUN	3RD RUN	ADJ. ELEV.	DESCRIPTION
T.P.	611.458					TP
+	0.652		0.534			
Π	612.110	-10.097	-10.097	-10.097		
-	10.749		10.631			
T.P.	601.361					T.P.
+	1.111		0.980			
Π	602.472	-9.631	-9.631	-9.631		
-	10.742		10.611			
TP	591.730					T.P.
+	0.196		0.293			
Π	591.926	-10.159	-10.158	-10.159		
-	10.355		10.451			
T.P.	581.571					TP
+	0.443		0.548			
Π	582.014	-9.948	-9.948	-9.948		
-	10.391		10.496			
T.P.	571.623					T.P.
+	0.493		0.395			
Π	572.116	-10.921	-10.920	-10.921		
-	11.414		11.313			
T.P.	560.702					T.P. pipe
+	0.270		0.208			
Π	560.972	-11.717	-11.715	-11.717		
-	11.987		11.923			
T.P.	548.985					T.P.
+	0.220		0.302			
Π	549.205	-10.730	-10.730	-10.730		
-	10.950		11.032			
T.P.	538.255					T.P.

765420 353 3-51

PLEASE RETURN TO
LOS ANGELES COUNTY SURVEYOR
725 LOS ANGELES COUNTY ENGINEERING BLDG.

NOTE: ANY ADDITIONS OR CHANGES ON THIS SHEET MUST BE MADE OR CIRCLED IN RED INK, WITH DATE AND NAME OF PERSON MAKING CHANGE.

Do not extend notes this side of this line

B.M.	1ST RUN	DIFF.	2ND RUN	3RD RUN	ADJ. ELEV.	DESCRIPTION
T.P.	538.255					T.P.
+	0.308		0.428			
Σ	538.563	-10.213	-10.210	-10.213		
−	10.521		10.638			
T.P.	528.042					T.P.
+	0.302		0.391			
Σ	528.344	-9.863	-9.864	-9.863		
−	10.165		10.255			
T.P.	518.179					T.P.
+	0.360		0.282			
Σ	518.539	-8.579	-8.579	-8.579		
−	8.939		8.861			
T.P.	509.600					T.P.
+	1.670		1.602			
Σ	511.270	-9.862	-9.866	-8.866		
−	10.532		10.468			
T.B.M.#1	500.738				500.722	T.B.M.#1 El. 500.722 per [illegible]
+	2.513		2.338			
Σ	503.251	-7.678	-7.679	-7.678		
−	10.191		10.017			
T.P.	493.060					T.P.
+	1.032		0.975			
Σ	494.092	-9.116	-9.113	-9.116		
−	10.148		10.088			
T.P.	483.944					T.P.
+	0.978		0.892			
Σ	484.922	-9.692	-9.692	-9.692		
−	10.670		10.584			
T.P.	474.252					T.P.

NOTES RED _____ JOB NO. 6303.00 SURVEY OF Stewart Village Inc.
DATE _____ SURVEY BY [illegible] DATE [illegible]
DATE _____ INDEXED C. J. GALLI DATE [illegible]

F.B. 3487 PG. 35

JOB NO. 0303.00 SURVEY OF Brownsdoor Ln. NOTES RED.
SURVEY BY G.S. Curtis DATE
NOTES BY Curtis DATE 4-1969 NOTES CHKD Cavafaid
INDEXED C.L. Galli DATE APR 17 1969

F.B. 3487 PG. 36

768420 353 3-51

PLEASE RETURN TO
LOS ANGELES COUNTY SURVEYOR
725 LOS ANGELES COUNTY ENGINEERING BLDG.

NOTE: ANY ADDITIONS OR CHANGES ON THIS SHEET MUST BE MADE OR CIRCLED IN RED INK, WITH DATE AND NAME OF PERSON MAKING CHANGE.

Do not extend notes this side of this line

B.M.	1ST RUN	DIFF.	2ND RUN	3RD RUN	ADJ. ELEV.	DESCRIPTION
T.P.	474.252					T.P.
+	0.777		0.680			
⊼	475.029	-8.868	-8.869	-8.868		
−	9.645		9.549			
T.P.	465.384					T.P.
+	1.336		1.263			
⊼	466.720	-8.495	-8.497	-8.496		
−	9.831		9.760			
T.P.	456.889					T.P.
+	1.610		1.568			
⊼	458.499	-8.148	-8.147	-8.148		
−	9.758		9.715			
T.P.	448.741					T.P.
+	1.651		0.701			
⊼	450.392	-8.631	-8.634	-8.633		
−	10.282		9.335			
T.P.	440.110					T.P.
+	2.856		2.798			
⊼	442.966	-4.791	-4.789	-4.791		
−	7.647		7.587			
T.P.	435.319					T.P.
+	3.878		3.798			
⊼	439.197	-3.952	-3.952	-3.952		
−	7.830		7.750			
T.P.	431.367					T.P.
+	2.949		2.870			
⊼	434.316	-5.343	-5.345	-5.345		
−	8.292		8.215			
T.P.	426.024					T.P.

76S420 353 3-51

PLEASE RETURN TO
LOS ANGELES COUNTY SURVEYOR
725 LOS ANGELES COUNTY ENGINEERING BLDG.

NOTE: ANY ADDITIONS OR CHANGES ON THIS SHEET MUST BE MADE OR CIRCLED IN RED INK, WITH DATE AND NAME OF PERSON MAKING CHANGE.

Do not extend notes this side of this line

B.M.	1ST RUN	DIFF.	2ND RUN	3RD RUN	ADJ. ELEV.	DESCRIPTION
T.P.	426.024					T.P.
+	2.953	↓	2.856			
⊼	428.977	-3.388	-3.386	-3.388		
−	6.341		6.242			
TP	422.636					TP Spk S.E. Cor S.E.C.R.
+	5.483	↓	5.437			
⊼	428.119	-0.715	-0.714	-0.715		
−	6.198		6.151			
B.M. 5 By-4897	421.921				421.900	B.M. By-4857 Elev ~~421.896~~ 421.900 PCM 13

NOTES RED. JOB NO. 0303.00 SURVEY OF Brownlock Ln.
DATE SURVEY BY [illegible]
DATE APR 1 7 1969 INDEXED C.J. GAU DATE

F.B. 3487 PG. 37

F.B. 3487 PG. 38

JOB NO. 0303.00 SURVEY OF Browndeer Ln. NOTES RED.
SURVEY BY A.S. Curtis DATE
NOTES BY Curtis DATE 4-1969 NOTES CHKD Cavataio
INDEXED DATE DATE APR 1 [illegible]

B.M.	1ST RUN	DIFF.	2ND RUN	3RD RUN	ADJ. ELEV.	DESCRIPTION

Do not extend notes this side of this line

PLEASE RETURN TO
LOS ANGELES COUNTY SURVEYOR
725 LOS ANGELES COUNTY ENGINEERING BLDG.

NOTE: ANY ADDITIONS OR CHANGES ON THIS SHEET MUST BE MADE OR CIRCLED IN RED INK, WITH DATE AND NAME OF PERSON MAKING CHANGE.

763420 353 3-51

Profile	Notes Red	Plotted	Job No.	Division No. 11	F. B. 3957	Pg. 59
No.	Date	Date	Survey of Brown Deer Ln.			
X-Sec.	Notes Chk'd.	Checked	Survey by	Notes	Date	
No.	Date	Date	Map No.	Indexed C. J. GA	Date APR 2 '69	

NOTE: ANY ADDITIONS OR CHANGES ON THIS SHEET MUST BE MADE OR CIRCLED IN RED INK, WITH DATE AND NAME OF PERSON MAKING CHANGE.

Do not extend notes this side of this line.

PLEASE RETURN TO
LOS ANGELES COUNTY ENGINEER
403 LOS ANGELES COUNTY ENGINEERING BLDG.

J.N. 0303.00

BROWNDEER LANE.

Rolling Hills Area.

Profile

Browndeer Ln & Lone Valley Dr.

See pages 5 thru 13 for Centerline

See pages 15 thru 38 for Bench Levels

Curtis
Kapp
Rodriguez
Lieber

STATION	B. S.	H. I.	F. S.	ELEV.

76-L-298 CE 307 5-66

76-L-298 CE 307 5-66

PLEASE RETURN TO
LOS ANGELES COUNTY ENGINEER
403 LOS ANGELES COUNTY ENGINEERING BLDG.

NOTE: ANY ADDITIONS OR CHANGES ON THIS SHEET MUST BE MADE OR CIRCLED IN RED INK, WITH DATE AND NAME OF PERSON MAKING CHANGE.

Do not extend notes this side of this line.

STATION	B. S.	H. I.	F. S.	ELEV.		
						Elev 825.035 F.B. 3487.-26
						Browndeer Ln & Elkridge Dr
TBM. #4				825.04	TBM #4	N.W. Cor. Bt-spk in curb @ So. end. curb return
	Elkridge Dr.					
0+00				828.91		℄
+25				827.13		℄
+50				825.22		℄
+75				823.44		℄
1+00 ⊙				821.76		℄ Int. Elkridge Dr. & Browndeer Ln.
	Browndeer Ln.					
1+25				819.77		℄
+50				817.74		℄
+75 ⊙				815.40		℄
2+00				813.16		℄
+25				810.77		℄
+50 ⊙				808.82		℄
+75				806.55		℄
3+00				804.29		℄
+25 ⊙				802.05		℄
+50				779.86		℄

F. B. 3487 Pg. 40 Job No. 0303.00 Division No. 11 Notes Red. Plotted Profile
Survey of Browndeer Ln. Date Date No.
Survey by Curtis Notes Curtis Notes Chk'd. Checked X-Sec.
Indexed C. J. GALLI Date Date Date No.

76-L-298 CE 307 5-66

PLEASE RETURN TO
LOS ANGELES COUNTY ENGINEER
403 LOS ANGELES COUNTY ENGINEERING BLDG.

NOTE: ANY ADDITIONS OR CHANGES ON THIS SHEET MUST BE MADE OR CIRCLED IN RED INK, WITH DATE AND NAME OF PERSON MAKING CHANGE.

Do not extend notes this side of this line.

STATION	B. S.	H. I.	F. S.	ELEV.	BROWNDOCK LN.
3+75				799.67	
4+00 ⊙				795.39	
+25				793.18	
+50				790.98	
+75 ⊙				788.73	
5+00				786.51	
+25				784.41	
+50 ⊙				782.21	
+75				780.01	
6+00				777.71	
+25 ⊙				775.49	
+50				773.21	
+75				771.04	
7+00 ⊙				768.86	
+25				766.58	
+50				764.37	
+75 ⊙				762.20	
8+00				759.94	
+25				757.71	

Profile Notes Red ____ Plotted ____ Job No. ____ Division No. ____
No. ____ Date ____ Date ____ Survey of ____
X-Sec. Notes Chk'd ____ Checked ____ Survey by ____ Notes ____ Date ____
No. ____ Date ____ Date ____ Map No. ____ Indexed C. J. GATT Date ____

F. B. ____ Pg. ____

76-L-298 CE 307 5-66

PLEASE RETURN TO
LOS ANGELES COUNTY ENGINEER
403 LOS ANGELES COUNTY ENGINEERING BLDG.

NOTE: ANY ADDITIONS OR CHANGES ON THIS SHEET MUST BE MADE OR CIRCLED IN RED INK, WITH DATE AND NAME OF PERSON MAKING CHANGE.

Do not extend notes this side of this line.

F. B. 3487 PG. 42 | Job No. 0303.00 | Division No. 11 | Notes Red ____ Date ____ Plotted ____ Date ____ Profile No. ____

Survey of Browndeer Ln. | Notes Chk'd. ____ Date ____ Checked ____ Date ____ X-Sec. No. ____

Survey by Curtis | Notes Curtis

Indexed C. J. GALLI Date ____

STATION	B. S.	H. I.	F. S.	ELEV.	Browndeer Ln.
8+50 ⊙				755.52	℄
8+61.32 B.C.				754.86	℄
+86.94				752.35	℄
9+12.57				749.97	℄
9+38.19 ⊙				747.67	℄
+63.81				745.40	℄
+89.43				743.12	℄
10+15.06 ⊙				740.84	℄
+40.68				738.62	℄
+66.30				736.39	℄
+91.93 ⊙				734.16	℄
11+17.55				731.86	℄
11+43.17				729.43	℄
11+68.80 E.C.				727.25	℄
+75 ⊙				726.65	℄
12+00				724.36	℄
+25				722.26	℄
12+51.62				719.95	Int's Browndeer Ln. & Lone Valley Dr.
T.B.M. #5				723.65	Browndeer Ln & Lone Valley Dr. T.B.M. #5 S.W. Cor. Bf. spk @ So. EL. 723.673 and Curb return. pg-28

76-L-298 CE 307 5-66

PLEASE RETURN TO
LOS ANGELES COUNTY ENGINEER
403 LOS ANGELES COUNTY ENGINEERING BLDG.

NOTE: ANY ADDITIONS OR CHANGES ON THIS SHEET MUST BE MADE OR CIRCLED IN RED INK, WITH DATE AND NAME OF PERSON MAKING CHANGE.

Do not extend notes this side of this line.

STATION	B. S.	H. I.	F. S.	ELEV.	Browndeer Ln.
					Spikes on ℄
12+75				717.87	℄
13+00				715.58	℄
+25 ⊙				713.38	℄
+50				711.39	℄
+75				709.61	℄
14+00				708.02	℄
14 ± 19.21 B.C.				706.91	℄
+43.27				705.72	℄
+67.32 ⊙				704.68	℄
+91.38				703.70	℄
15+15.44				703.28	℄
+39.50				702.90	℄
+63.56				702.30	℄
15+87.63 E.C.				702.68	℄
16+00				702.75	℄
+25				702.95	℄
+50 ⊙				703.45	℄
+75				704.15	℄

Profile Notes Rel. ____ Plotted ____ Job No. ____ Division No. ____ F. B. ____ Pg. ____
No. ____ Date ____ Date ____ Survey of Browndeer Ln.
X-Sec. Notes Chk'd ____ Checked ____ Survey by ____ Notes ____ Date ____
No. ____ Date ____ Date ____ Map No. ____ Indexed C.J. [redacted] Date ____

76-L-298 CE 307 5-66

PLEASE RETURN TO
LOS ANGELES COUNTY ENGINEER
403 LOS ANGELES COUNTY ENGINEERING BLDG.

NOTE: ANY ADDITIONS OR CHANGES ON THIS SHEET MUST BE MADE OR CIRCLED IN RED INK, WITH DATE AND NAME OF PERSON MAKING CHANGE.

Do not extend notes this side of this line.

STATION	B. S.	H. I.	F. S.	ELEV.	BROWNDEER LN.	
						spikes on ℄
16+86.17 B.C.				704.52		℄
17+11.29				705.57		℄
17+36.41				706.85		℄
17+61.53				708.27		℄
17+86.65 E.C.				709.93		℄
18+00				710.93		℄
+25				712.96		℄
+50				715.17		℄
+75 ⊙				717.59		℄
19+05.59				720.80	BT. spk ℄ T	℄
T.P.				715.16	T.P.	
T.P.				706.33	T.P.	
T.P.				706.88	T.P.	
T.P.				716.26	T.P.	
T.B.M. #5				723.65	T.B.M. #5 El. 723.673	pgs 28 & 42

F. B. 3487 PG. 49 Job No. 0303.00 Division No. 11 Notes Red ____ Plotted ____ Profile ____
Survey of BROWNDEER LN. Date ____ Date ____ No. ____
Survey by CURTIS Notes CURTIS Notes Chk'd. ____ Checked ____ X-Sec. ____
Indexed C. J. GALLI Date ____ Date ____ No. ____

76-L-298 CE 307 5-66

PLEASE RETURN TO
LOS ANGELES COUNTY ENGINEER
403 LOS ANGELES COUNTY ENGINEERING BLDG.

NOTE: ANY ADDITIONS OR CHANGES ON THIS SHEET MUST BE MADE OR CIRCLED IN RED INK, WITH DATE AND NAME OF PERSON MAKING CHANGE.

Do not extend notes this side of this line.

STATION	B. S.	H. I.	F. S.	ELEV.		
			"Profile Lone Valley Dr."			
T.B.M. #				723.67	T.B.M. #5 Elev. 723.673 per Py-28	
					(Spikes on ℄)	
1+00				719.95	Int. ℄'s Lone Valley Dr & Browndeer Ln	
+25				719.49	℄	
+50				720.61	℄	
+75				721.68	℄	
2+00				722.85	℄	
2+11.02 B.C.				723.42	℄	
2+38.34 ⊙				724.74	℄	
2+65.66				726.02	℄	
2+92.98				727.36	℄	
3+20.29 E.C.				728.74	℄	
3+50				730.18	℄	
+75				731.38	℄	
4+00 ⊙				732.58	℄	
+25				733.88	℄	
+50				735.11	℄	
+75				736.34	℄	
		(over)				

Profile Notes Red ____ Plotted ____ Job No. 030300 Division No. 11 F.B. 438 Pg. 15
No. ____ Date ____ Date ____ Survey of Browndeer Ln.
X-Sec. Notes Chk'd. ____ Checked ____ Survey by H.S. Curtis Notes Curtis Date [illegible]
No. ____ Date ____ Date ____ Map No. ____ Indexed C. J. GALLI Date ____

F. B. 3487 Pg. 46

Job No. 0303.00 Division No. 11 Notes Red Plotted Profile

Survey of Brown deer Ln. Date Date No.

Survey by Curtis Notes Curtis Notes Chk'd. Checked

Indexed C. J. GALLI Date Date Date

PLEASE RETURN TO LOS ANGELES COUNTY [illegible] 103 Los Angeles County [illegible]

NOTE: ANY ADDITIONS OR CHANGES ON THIS SHEET MUST BE MADE OR CHECKED IN RED INK, WITH DATE AND NAME OF PERSON MAKING CHANGE.

Do not extend notes this side of this line.

STATION	B. S.	H. I.	F. S.	ELEV.		
				"Profile Lane Valley Dr."		
5+00				737.41		℄
5+17.62				738.01	BT. Spk & T.	℄
T.P.				732.02	T.P.	
T.P.				722.86	T.P.	
T.B.M. #5				723.67	T.B.M. #5 El. 723.673	pgs 23 & 42