SBM

Notes Ck'd by	Survey of T5N R16W Sec 8
Map No.	JN 0302.01 Tape 239 Std 84 °F
Office Work	Surveyed by Guizado
Checked	Notes ACG Date 3 Sept 69
Date	Indexed T. M. PALMERI AUG 23 '7

F.B. 3495 Pg. 25

JOB NO 0302.01

SECTION 8

T5N R16W

SAN BERNARDINO BASELINE

FIRST WILD TIME
300' TAPE # 239

Guizado
WEST
MOYA
SYKES James

Note: Any Additions or Changes on this Sheet Must be Made or Circled in Red Ink With Date and Name of Person Making Change

PLEASE RETURN TO
LOS ANGELES COUNTY ENGINEER
403 LOS ANGELES COUNTY ENGINEERING BLDG.

Do not extend this side of this line.

76P3098 CE #310 5-66

Btm pg 27

Con't

F.B. 3495 Pg. 26

T5N

T=100°

186.84@5°48'
186.74@5°29'30" = 185.88

T=88°

299.67@15°30'
299.36@15°17' = 288.77

150.86@19°50
151.14@20°07'30" = 141.91

T=78°

106.15@18°47'30"
105.71@18°05' = 100.49

T= + 0.03

717.08

T=100°
241.62@LEV=241.65

SPUR
11+51.47 S86E
SET 1X2 NET
Flush

SECTION
LINE

SEC 7

SEC 8

FIRE

4+34.39
SET 1X2 SN
Flush Edge
of BANK

R16W

T=78°

59.40@LEV = 59.40

T=94°

90.69@20°18'
90.34@19°41' = 85.06

300.21@15°04'
300.46@15°13' = 289.90

43436

T= + 0.03

43439

ROAD S40E

COUNTY SURVEYOR'S
T5N
R16W
7 8
18 17
MONUMENT

Fd CS MON
MK'd as SHOWN
Flush on North
Side of Spur
Running N
FB 512-158

SEC 18

SEC 17

PLEASE RETURN TO
LOS ANGELES COUNTY ENGINEER
403 LOS ANGELES COUNTY ENGINEERING BLDG.

Do not extend this side of this line.

Note: Any Additions or Changes on this Sheet Must be Made or Circled in Red Ink With Date and Name of Person Making Change.

SBM

Notes Ck'd by	Survey of TSN R16W SEC 8
Map No.	JN 030201 Tape 232 Std 84 °F
Office Work	Surveyed by
Checked	Notes ACG Date 9-19-69
Date	Indexed T. M. PALMER! 23 '7

F.B. 3495 Pg. 27

TSN Con't

Item pg. 28

T=92°

324.50 @ LEV = 324.50 ✓

223.14 @ 2°36' / 223.08 @ 2°16' = 222.91 ✓

T = + 0.03 ✓

547.44 ✓

547.44 ✓

19+40.97

SET 1X2 NET
FL Top of FILL

SEC 7

SEC 8

332.14 ✓

R16W

T=88

193.54 @ 7°12' / 193.68 @ 7°32' = 192.01 ✓

140.14 @ 0°54' / 140.16 @ 1°19' = 140.12 ✓

332.13 ✓

T = + 0.01 ✓

332.14 ✓

16+08.83

SET 1X2 EN
E SIDE OF SLOPE

79.09 ✓

SEC LINE

15+29.24

SET 1X2 EN
E SIDE OF SLOPE

136.62 ✓

T=88°

79.09 @ LEV = 79.09 ✓

139.15 @ 10°57' / 138.95 @ 10°30' = 136.62 ✓

13+93.12

SET 1X2 EN

241.65 ✓

From Top pg 26

Note: Any Additions or Changes on this Sheet Must be Made or Circled in Red Ink With Date and Name of Person Making Change

PLEASE RETURN TO
LOS ANGELES COUNTY ENGINEER
403 LOS ANGELES COUNTY ENGINEERING BLDG.

Do not extend this side of this line.

76P3093 CE #310 5-66

F.B. 3495 Pg. 28

Cont Btm pg 29

T5N

N577.4

30+00

Bank
up 5'

T=88°
71.17 @ LEV = 71.17
T=70°
269.07 @ 10°06'
269.25 @ 10°20' = 264.89 AVG
T=72°
241.12 @ 1°00'
241.16 @ 1°19' = 241.09 AVG
299.91 @ 3°41'
299.84 @ 3°25' = 299.30 AVG
1.12 @ LEV = 1.12
T= − 0.06
877.51

877.51

29+94.6
CS MON
W.C. PER
FB105-81
NOT Fd
distance fails
20'± so. of existing
Bank

27+68.86
Set Nail ctr of
sandy wash

SEC 7

SEC 8

R16W

SECTION
LINE

280.46

26+44.6
1/4 COR
Per FB105-81
NOT Fd

T=96°
293.55 @ 17°11'30"
293.21 @ 16°57'50" = 280.44 Avg
T= + 0.02
280.46

24+94.59
Fd CS MON PL
@ EDGE & TOP
OF 90' HIGH
PERPENDICULAR
BLUFF MK'd as
SHOWN
FB105-81

0.07

6.19

24+88.40
Set Nail

547.44

COUNTY SURVEYOR'S
T5N
R16W
7 | 8
1/4 COR
W.C.
MONUMENT

From top pg 27

PLEASE RETURN TO
LOS ANGELES COUNTY ENGINEER
403 LOS ANGELES COUNTY ENGINEERING BLDG.
Do not extend this side of this line.

Note: Any Additions or Changes on this Sheet Must be Made or Circled in Red Ink With Date and Name of Person Making Change

Notes Ck'd by	Survey of T5N R16W Sec 8	F.B. 3495 Pg. 29
Map No.	JN 030201 Tape 239 Std 84 °F	T5N
Office Work	Surveyed by GUIZADO	
Checked	Notes ACG Date 9/19/69	
Date	Indexed T. M. PALMERI MC 23 7	

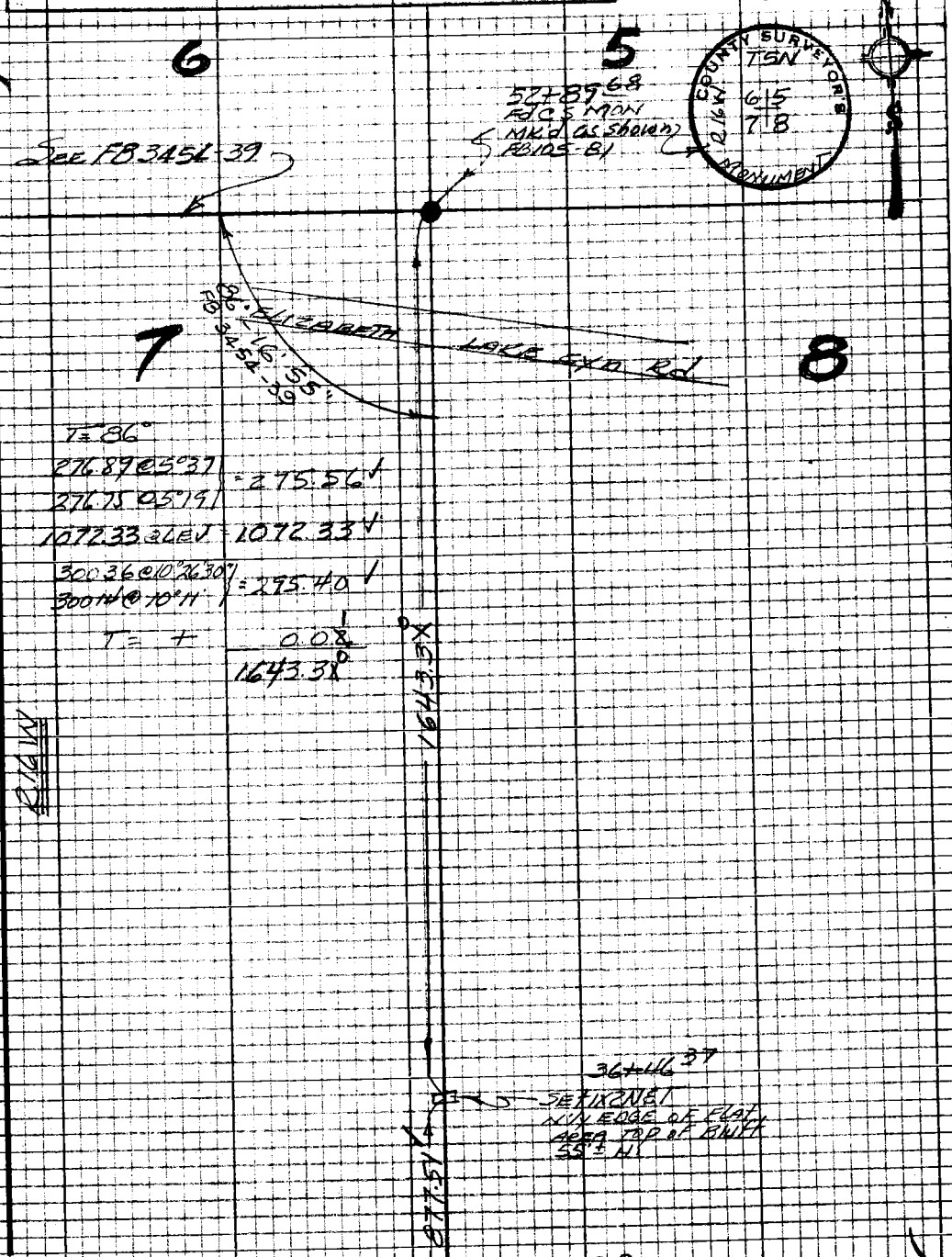

T = 86°

276.89 @ 5°37' / 276.75 @ 5°19' = 275.56 ✓

1072.33 @ LEV = 1072.33 ✓

300.36 @ 10°26'30" / 300.14 @ 10°11' = 295.40 ✓

T = + 0.0 1/2

1643.3 1/2

R16W

From Top pg 28

Note: Any Additions or Changes on this Sheet Must be Made or Circled in Red Ink With Date and Name of Person Making Change

Do not extend this side of this line.

PLEASE RETURN TO
LOS ANGELES COUNTY ENGINEER
403 LOS ANGELES COUNTY ENGINEERING BLDG.

76P3098 CR #310 5-66

Notes Ck'd by
Map No.
Office Work
Checked
Date

Survey of SEC LN
JN 0302.01 Tape 239 Std 84 °F
Surveyed by Guizado
Notes ACG Date Sep 69
Indexed T. M. PALMERI AUG 23 '7

F.B. 3495 Pg. 31

JOB NO 0302.01

SEC 30
T5N R17&16W
S.B.M.

Note: Any Additions or Changes on this Sheet Must be Made or Circled in Red Ink With Date and Name of Person Making Change.

Do not extend this side of this line.

PLEASE RETURN TO
LOS ANGELES COUNTY ENGINEER
403 LOS ANGELES COUNTY ENGINEERING BLDG.

76F3098 CE#310 9.67

Notes Ck'd by	Survey of T5N R17/16W Sec 30
Map No.	JN 030201 Tape 239 Std 84 °F
Office Work	Surveyed by GUIZADO
Checked	Notes ACG Date 9/69
Date	Indexed T. M. PALMERI MAR 23 7

F.B. 3495 Pg. 33

WS77A-6

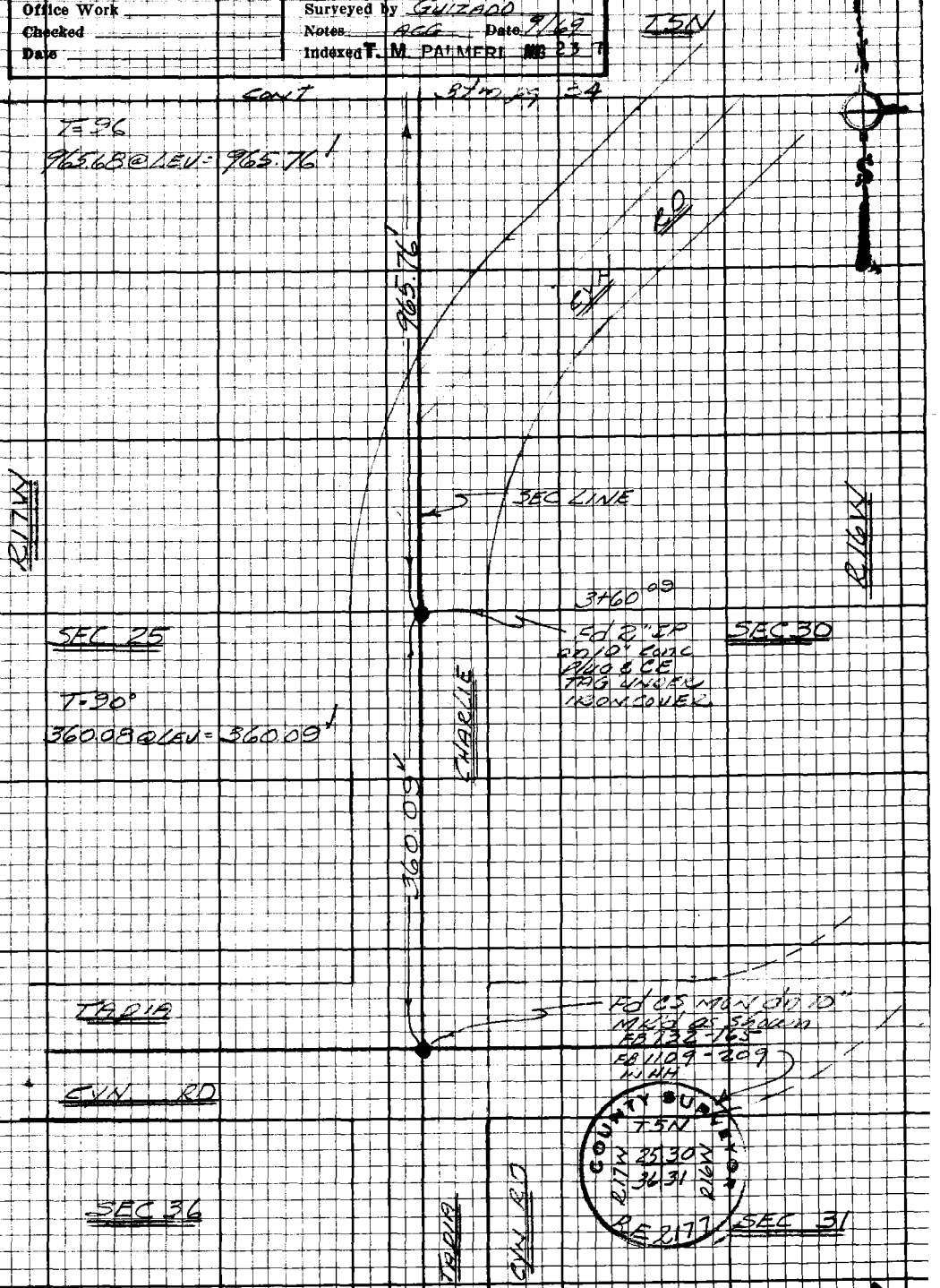

Note: Any Additions or Changes on this Sheet Must be Made or Circled in Red Ink With Date and Name of Person Making Change.

Do not extend this side of this line.

PLEASE RETURN TO
LOS ANGELES COUNTY ENGINEER
403 LOS ANGELES COUNTY ENGINEERING BLDG.

76F3098 CE#310 9-67

Con't Btm pg 35 T5N

F.B. 3495 Pg 34

T=96°

263.14 @ 11°51'
263.36 @ 12°06' = 257.52' AVG

149.09 @ 6°31'
148.97 @ 6°04' = 148.13'

300.18 @ 10°20'
299.91 @ 10°04' = 295.30'

T= + 0.05'

701.00'



T=90°

434.36 @ LEV = 434.36

300.65 @ 4°30'
300.48 @ 4°01' = 299.78 AVG

175.28 @ 4°44'
175.21 @ 4°22' = 174.69

T= + 0.04

908.82

T=88°

150.86 @ LEV = 150.86

284.33 @ 20°34'45"
283.80 @ 20°18'30" = 266.17

417.03

T= + 0.01

417.04

From Top pg 33

WS 74 A-5

PLEASE RETURN TO
LOS ANGELES COUNTY ENGINEER
403 LOS ANGELES COUNTY ENGINEERING BLDG.

Do not extend this side of this line.

Note: Any Additions or Changes on this Sheet Must be Made or Circled in Red Ink With Date and Name of Person Making Change.

Notes Ck'd by
Map No.
Office Work
Checked
Date

Survey of T5N R16&17W SEC 30
JN 030201 Tape 239 Std 84 °F
Surveyed by Guizado
Notes ACG Date 9/26/69
Indexed T. M. PALMERI AUG 23 '71

F.B. 3495 Pg. 35

W.S. 77, A-5

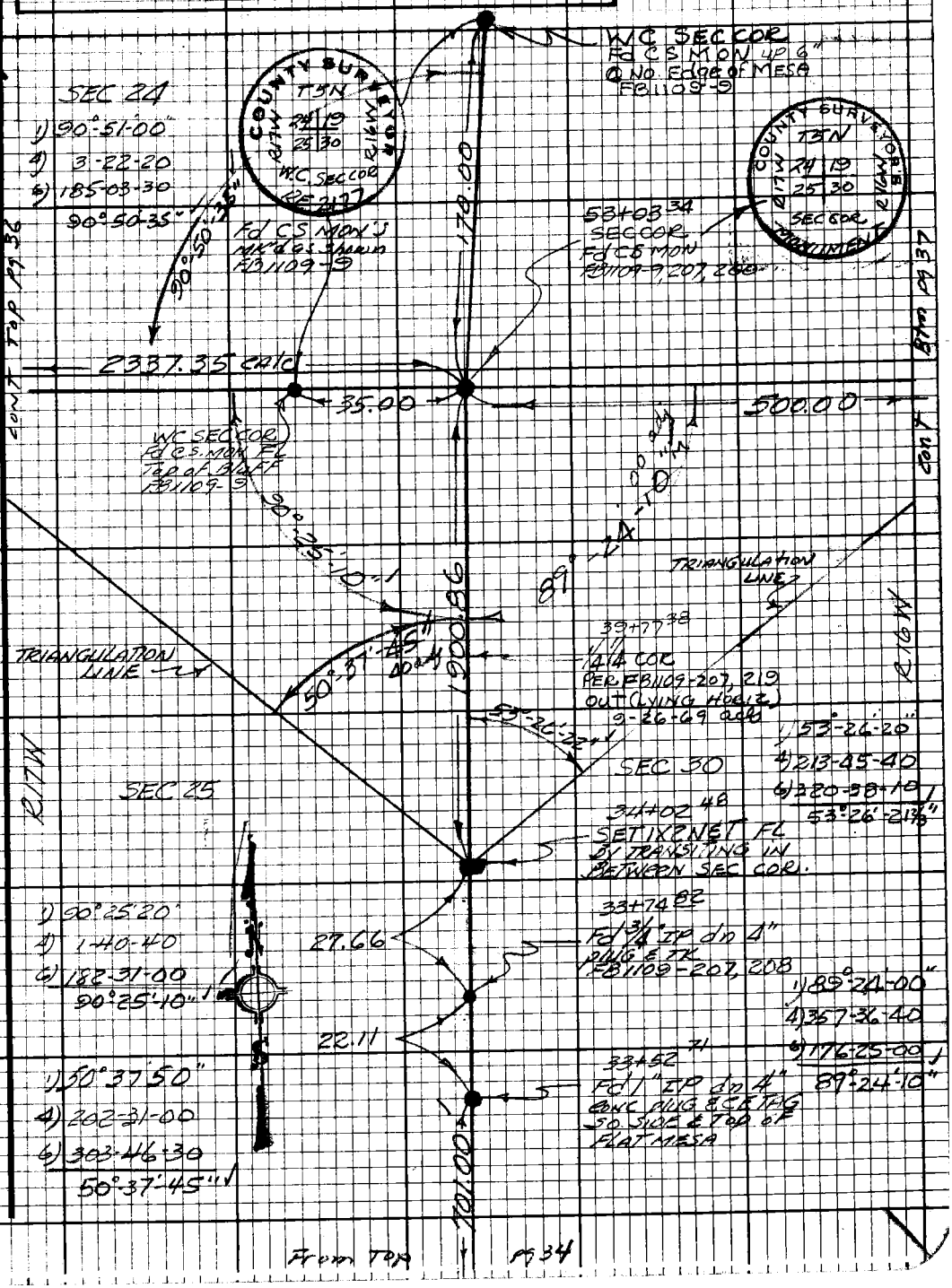

Note: Any Additions or Changes on this Sheet Must be Made or Circled in Red Ink With Date and Name of Person Making Change.

Do not extend this side of this line.

PLEASE RETURN TO
LOS ANGELES COUNTY ENGINEER
403 LOS ANGELES COUNTY ENGINEERING BLDG.

76F3098 CE#310 9.67

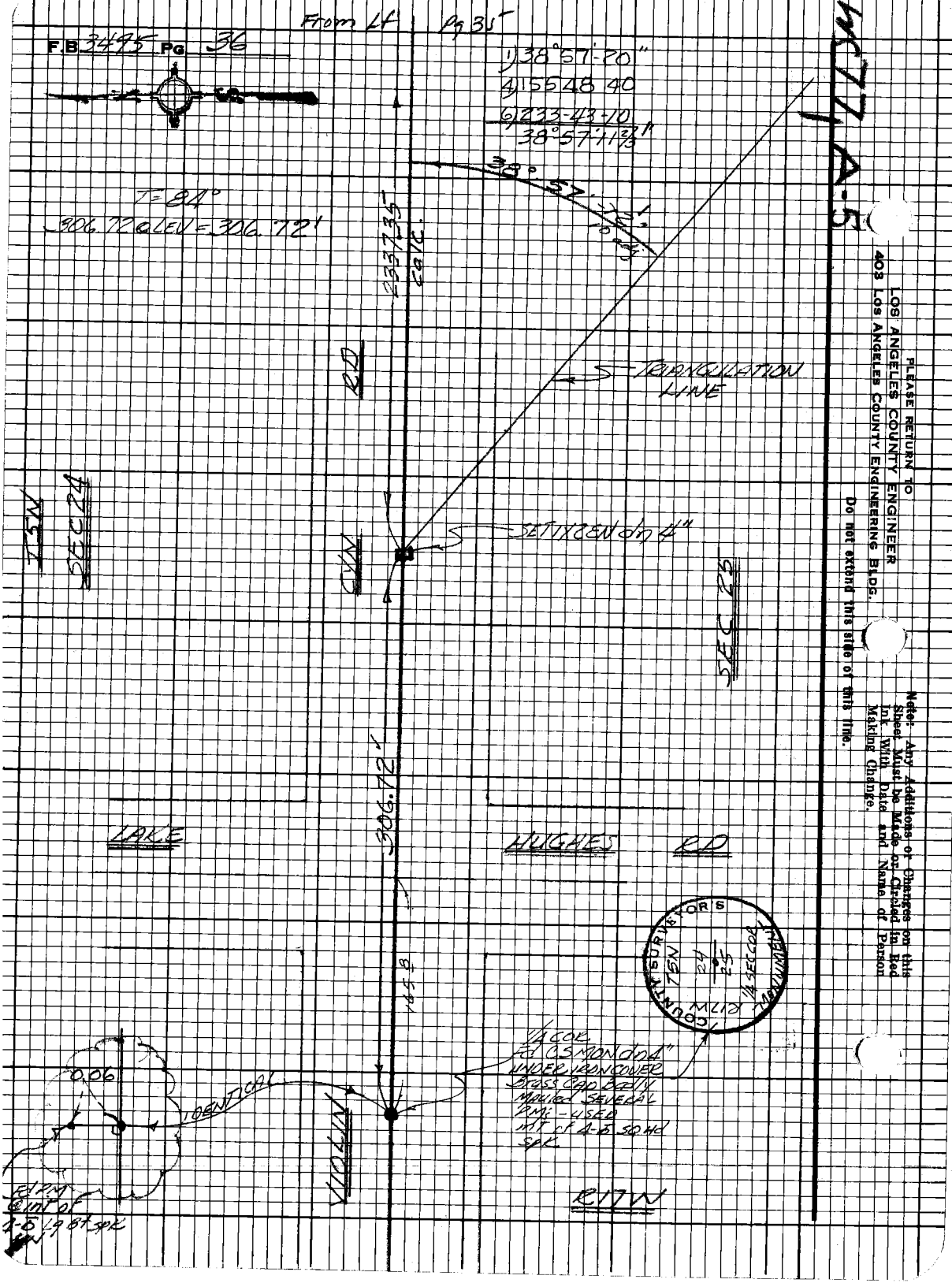
From Lt Pg 35
F.B. 3495 Pg 36
1) 38°57'-20"
4) 155 48 40
6) 233-43-10
38°57'11 2/3"
38°57'-72'
T=84°
306.72 @ LEV = 306.72'
2337.35 calc.
RD
TRIANGULATION LINE
SET 1X2 EN dn 4"
T5N
SEC 24
CYN
SEC 25
306.72'
LAKE
HUGHES
RD
1658
1/4 COR
Fd CS MON dn 4"
UNDER IRON COVER
Brass Cap Badly
Mauled SEVERAL
PMs - USED
INT of 4-5 SQ Hd
SPK
0.06
IDENTICAL
VIOLIN
R17W
COUNTY SURVEYOR'S MONUMENT
T5N
24
25
1/4 SEC COR
R17W
PLEASE RETURN TO
LOS ANGELES COUNTY ENGINEER
403 LOS ANGELES COUNTY ENGINEERING BLDG.
Do not extend this side of this line.
Note: Any Additions or Changes on this Sheet Must be Made or Circled in Red Ink With Date and Name of Person Making Change.

Notes Ck'd by
Map No.
Office Work
Checked
Date

Survey of SEC LN
JN 030201 Tape 239 Std 84 °F
Surveyed by GUIZADO
Notes ACG Date 7/30/67
Indexed T. M. PALMERI AUG 23 '67

F.B. 3495 Pg. 37

R16W

Con't Btm pg 38

425.75

T=68° (-0.07)
422.92 @ LEV = 422.92
244.25 @ 1°31'
244.22 @ 1°18' = 244.16
T=70° (-0.05)
299.74 @ 2°05'
299.68 @ 1°44' = 299.54
242.33 @ LEV = 242.33
T=72° (-0.03
300.09 @ 2°19'
300.02 @ 2°00' = 299.84
93.72 @ LEV = 93.72
T = -0.15
1602.36

21+02 36
1X2 EW
DIRT
Road

TSN

SEC 19

SEC LN

1602.36

SEC 30

N-S DIRT Road

5+00 00

STATE OF CALIFORNIA DEPARTMENT OF WATER RESOURCES
CR-4

Fd 3½" Brass cap in conc PL-2 metal Lron guard Posts No. of Pgon

500.00

T=96°
499.96 @ LEV = 500.00

From Rt pg 35

Note: Any Additions or Changes on this Sheet Must be Made or Circled in Red Ink With Date and Name of Person Making Change.

Do not extend this side of this line.

PLEASE RETURN TO
LOS ANGELES COUNTY ENGINEER
403 LOS ANGELES COUNTY ENGINEERING BLDG.

76F3098 CE#310 9-67

F.B. 3495 PG 38

Cont Pg 60

R16W

T=96°

31.03 @ LEV = 31.03'

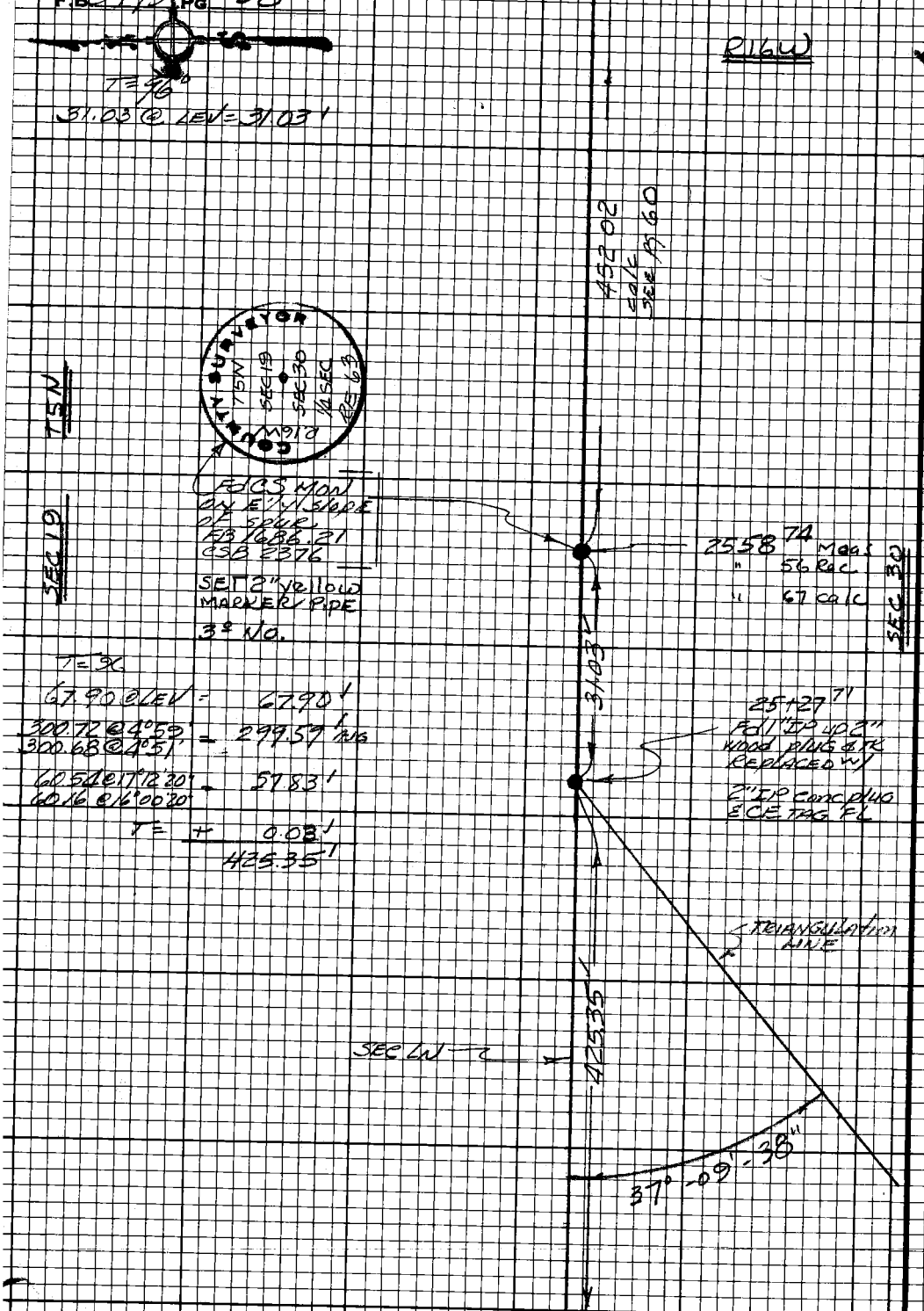

T=96

67.90 @ LEV	=	67.90'
300.72 @ 4°59' / 300.68 @ 4°51'	=	299.59' ING
60.54 @ 17°12'20" / 60.16 @ 16°00'20"	=	57.83'
T =	+	0.03'
		425.35'

PLEASE RETURN TO
LOS ANGELES COUNTY ENGINEER
403 LOS ANGELES COUNTY ENGINEERING BLDG.

Do not extend this side of this line.

Note: Any Additions or Changes on this Sheet Must be Made or Circled in Red Ink With Date and Name of Person Making Change.

From top Pg 37

T5N R17/16W SEC 12

Notes Ck'd by	Survey of SECTION LINES
Map No.	JN 0302.01 Tape 239 Std 84 °F
Office Work	Surveyed by Guizado
Checked	Notes ACG Date 10/69
Date	Indexed T. M. PALMERI AUG 23 '71

F.B. 3495 Pg. 39

JOB NO 0302.01

SECTION LINES

T5N R17/16W

SECTION 12

" 1

INST Wild T1AE

300' TAPE #239

GUIZADO

WEST

MOYA

SYKES

Note: Any Additions or Changes on this Sheet Must be Made or Circled in Red Ink With Date and Name of Person Making Change

Do not extend this side of this line.

PLEASE RETURN TO

LOS ANGELES COUNTY ENGINEER

403 LOS ANGELES COUNTY ENGINEERING BLDG.

76P2095 CK #310 5-68

T5N R17/16W SEC 12

Notes Ck'd by	Survey of SECTION LINE
Map No.	JN 030201 Tape 239 Std 84 °F
Office Work	Surveyed by GUIZADO
Checked	Notes ACG Date 9/7/69
Date	Indexed T. M. PALMERI NE 23 T

F.B. 3495 Pg. 41

T5N

W577A-4

Cont Btm

pg 42

1) 135°-20'-20"
4) 181-22-40
6) 92-04-00
135°-20'-40"

TO 1/4 COR pg 43

44°39'-15" calc

1750.74

SEC LN

R17W SEC 12

R16W SEC 7

RANGE LINE

45" adj
135°-20'-40"

COUNTY SURVEYOR
T5N
R17W SEC 12
SEC 7 R16W
1/4 COR
RE 2177

FdCSMON
MK'd as SHOWN
up 3" on 3m
Spur Running
NE'ly CSB 1226

26+49.29 So

700'±

Note: Any Additions or Changes on this Sheet Must be Made or Circled in Red Ink With Date and Name of Person Making Change

Do not extend this side of this line.

PLEASE RETURN TO
LOS ANGELES COUNTY ENGINEER
403 LOS ANGELES COUNTY ENGINEERING BLDG.

76P309S CE #310 5-66

CONT BOT PG 44

F.B. 3495 PG. 42

T3N

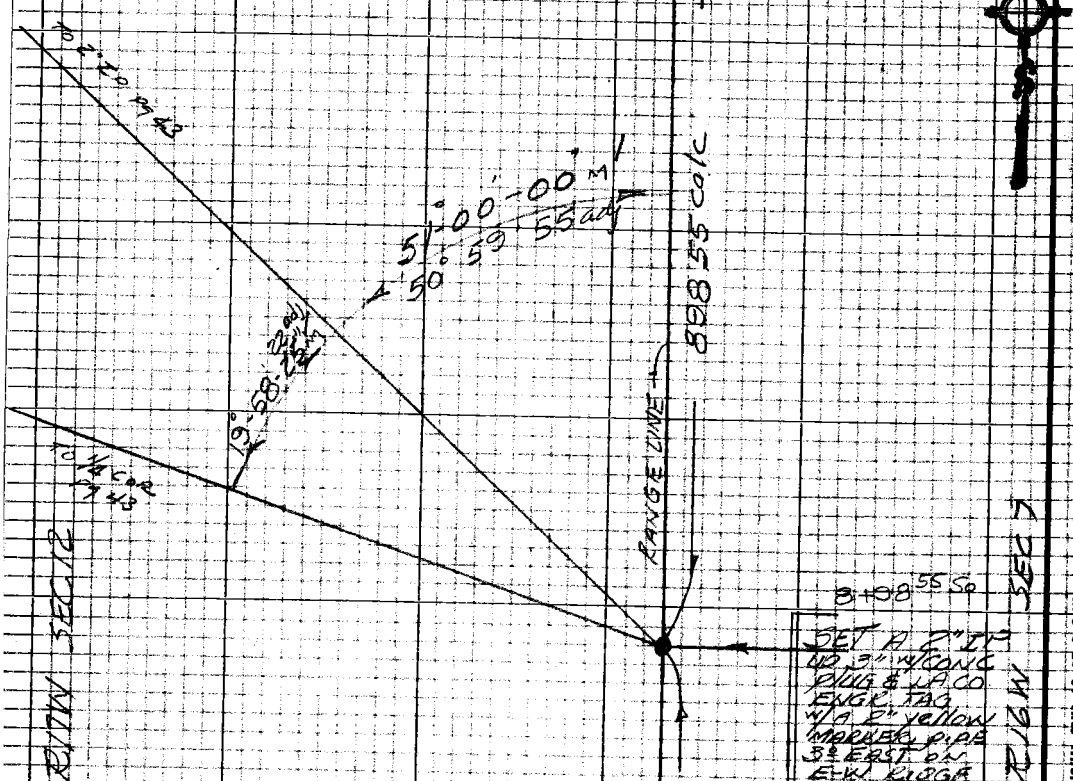

1) 19°-58'-40"
4) 79-53-50
6) 119-50-30
19°-58'-25"

1) 51°-00'-00"
4) 204-00-00
6) 306-00-00
51°-00'-00"

SEC LN

1750.74

T=90 + 0.01
48.68 @ LEV = 48.68
58.33 @ 7°43'
58.52 @ 8°53 = 57.81
103.77 @ 14°49'
103.59 @ 14°24' = 100.33

T=96° + 0.02
292.25 @ 21°34' = 271.80
292.00 @ 21°25'40"

T=72° − 0.06
299.65 @ 12°34'20" = 292.47
299.46 @ 12°23'30"
299.79 @ 7°25' = 297.29
300.02 @ 7°43'
63.49 @ LEV = 63.49
282.92 @ 7°59' = 280.19
282.79 @ 7°46'

T=74° − 0.03
81.09 @ 18°29'50"
80.79 @ 17°50'40" = 76.90
20.38 @ LEV = 20.38
248.03 @ 13°12'30"
247.78 @ 12°58' = 241.46

1750.74

PLEASE RETURN TO
LOS ANGELES COUNTY ENGINEER
403 LOS ANGELES COUNTY ENGINEERING BLDG.

Do not extend this side of this line.

Note: Any Additions or Changes on this Sheet Must be Made or Circled in Red Ink With Date and Name of Person Making Change

con't from Top pg 41

T5N R17W SEC12

Notes Ck'd by	Survey of SECTION LINE	F.B. 3495 Pg. 43
Map No.	JN 830201 Tape 239 Std 84 °F	
Office Work	Surveyed by GUIZAUD	TO 2" IP pg 42
Checked	Notes ACG Date 10/7/67	
Date	Indexed T. M. PALMERI 23 '7	

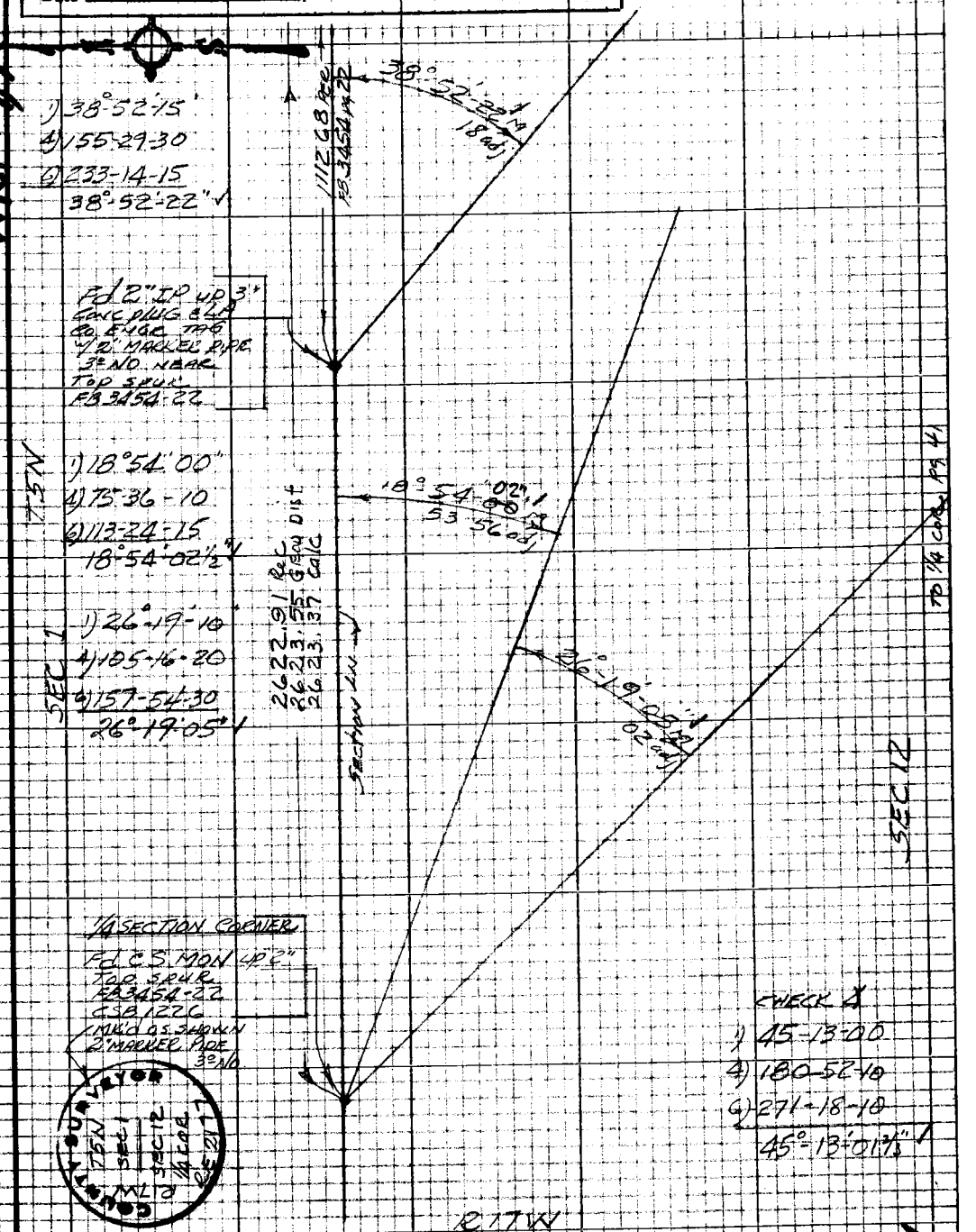

Note: Any Additions or Changes on this Sheet Must be Made or Circled in Red Ink With Date and Name of Person Making Change

Do not extend this side of this line.

PLEASE RETURN TO
LOS ANGELES COUNTY ENGINEER
403 LOS ANGELES COUNTY ENGINEERING BLDG.

7623098 CR #310 8-66

F.B. 3495 Pg. 44

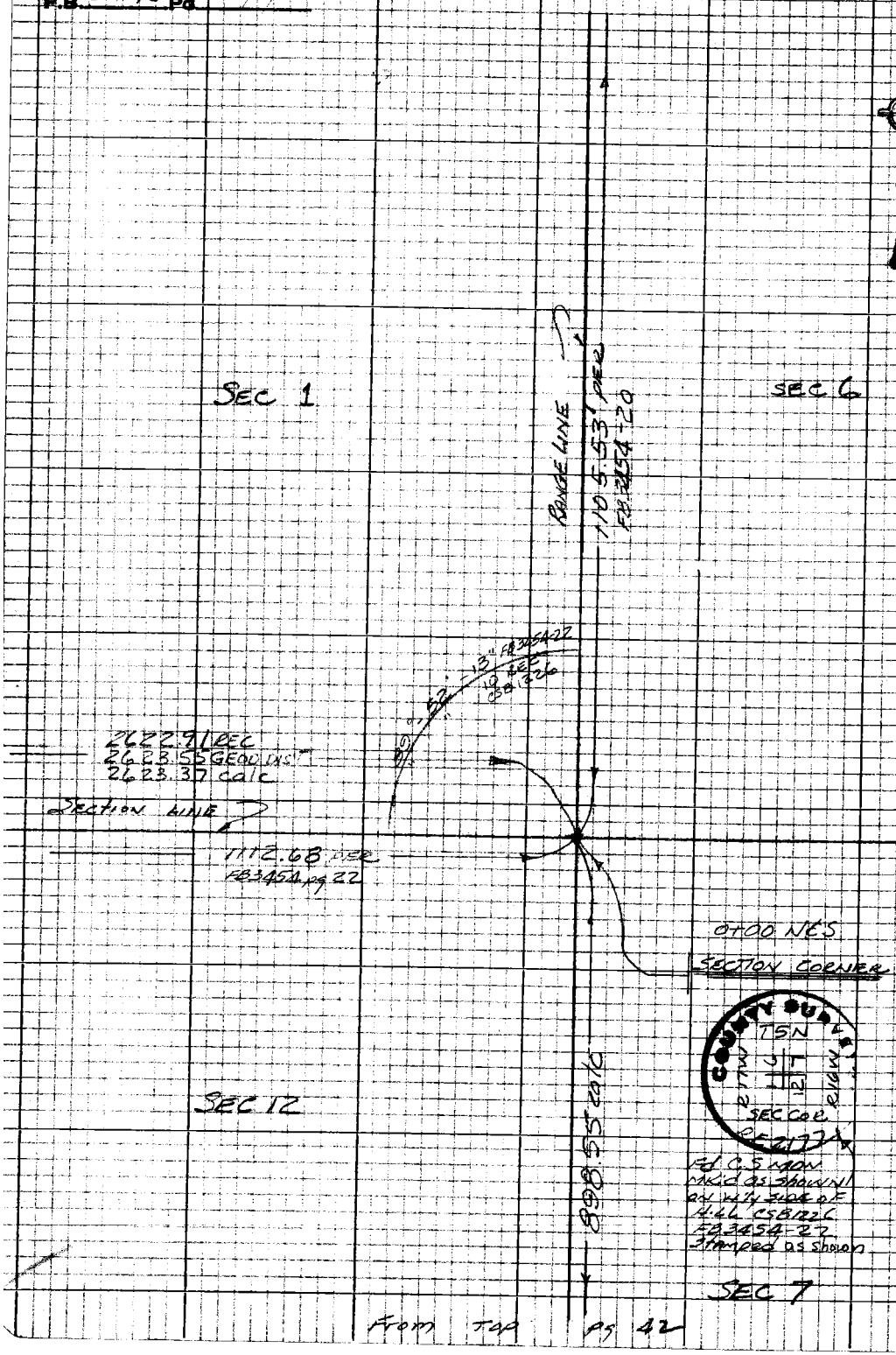

From Top pg 42

WS77A-4

PLEASE RETURN TO
LOS ANGELES COUNTY ENGINEER
403 LOS ANGELES COUNTY ENGINEERING BLDG.

Do not extend this side of this line.

Note: Any Additions or Changes on this Sheet Must be Made or Circled in Red Ink With Date and Name of Person Making Change

T5N R17W SEC 1

Notes Ck'd by	Survey of Section Line	F.B. 3495 Pg. 45
Map No.	JN 030201 Tape 239 Std 84 °F	
Office Work	Surveyed by GUIEADO	
Checked	Notes ACG Date 10/15/69	
Date	Indexed T. M. PALMERI 10-23-71	

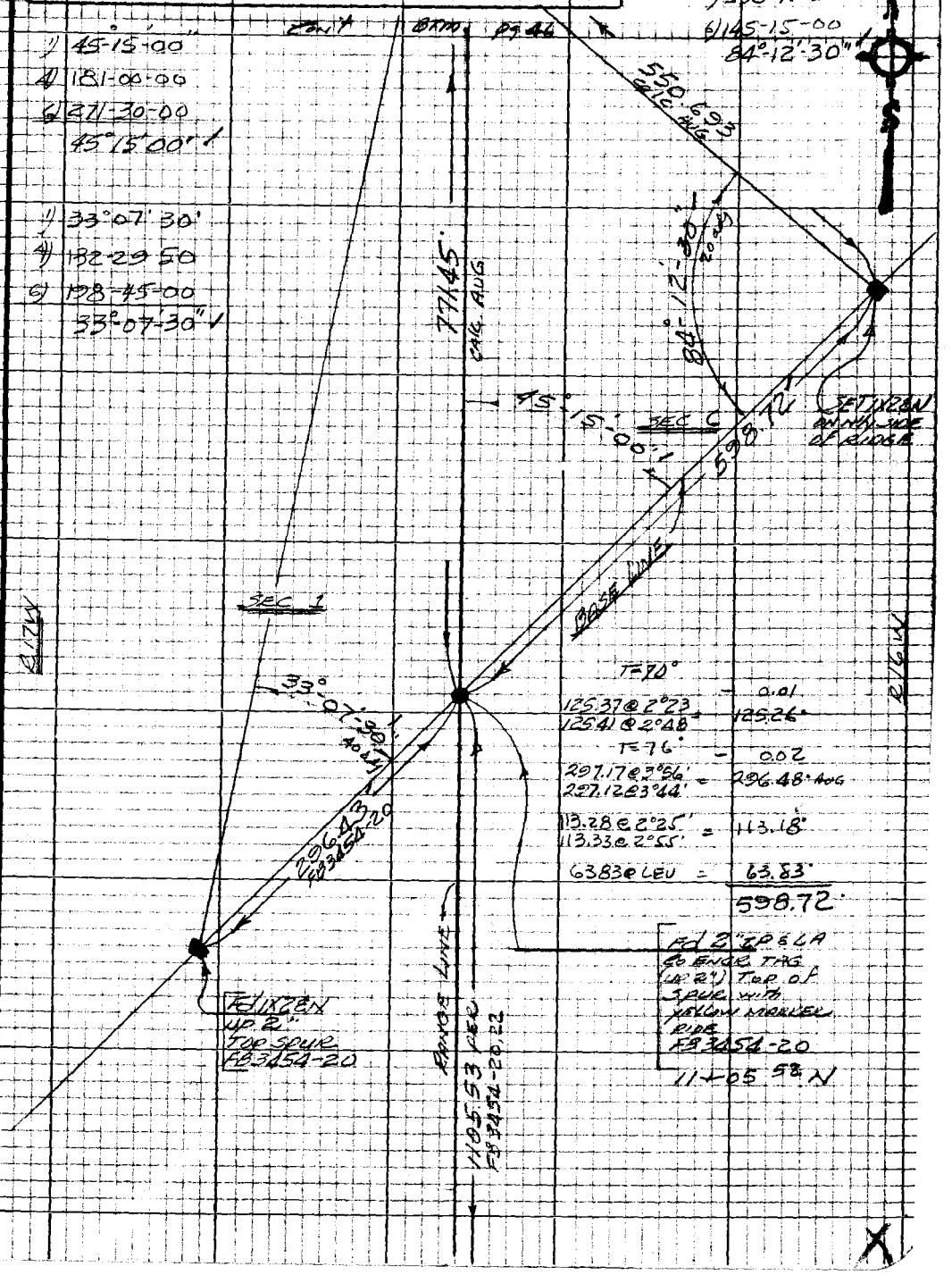

Note: Any Additions or Changes on this Sheet Must be Made or Circled in Red Ink With Date and Name of Person Making Change

Do not extend this side of this line.

PLEASE RETURN TO
LOS ANGELES COUNTY ENGINEER
403 LOS ANGELES COUNTY ENGINEERING BLDG.

76P3098 CK #310 5-66

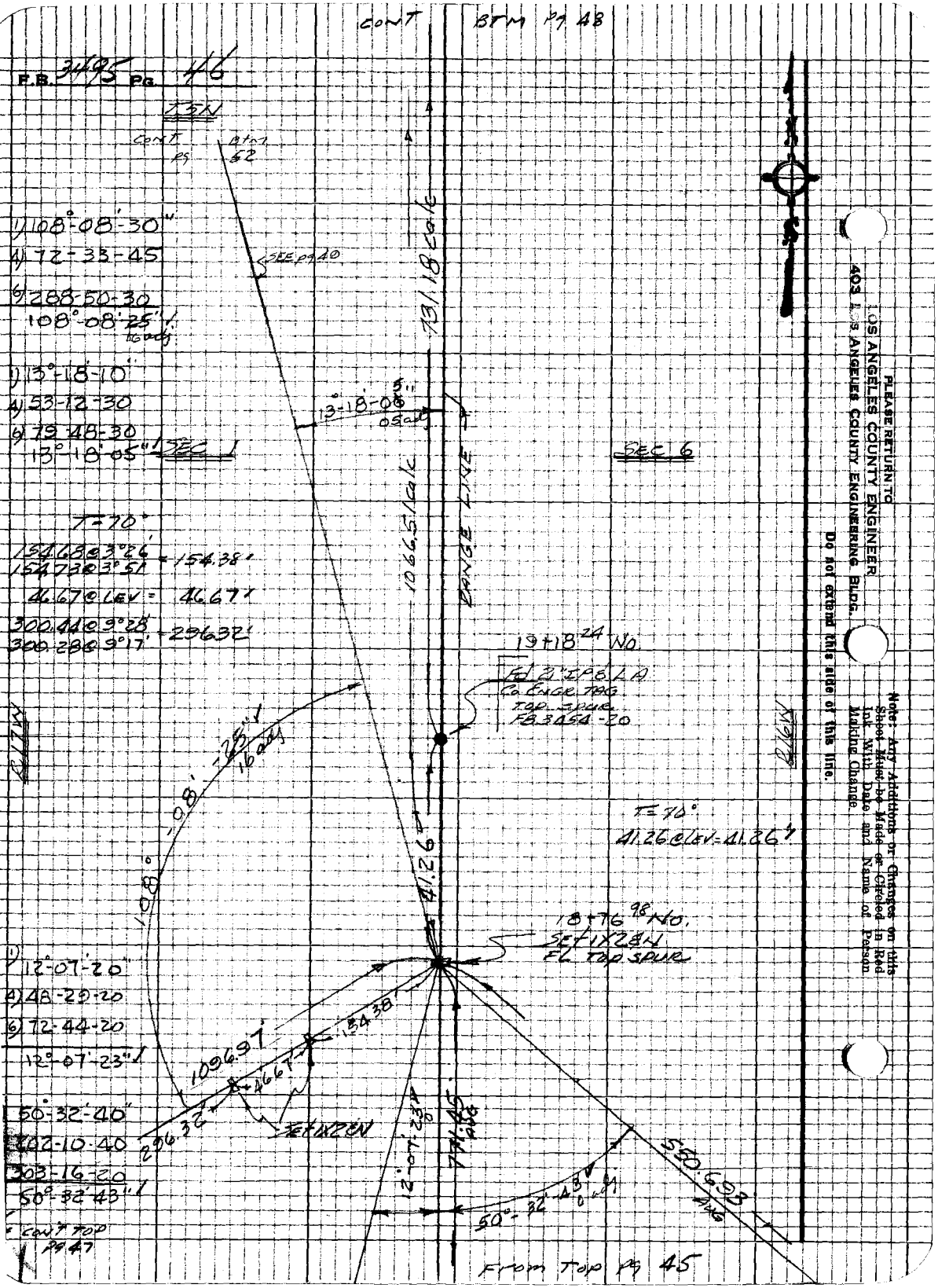
CONT BTM PG 48
F.B. 3495 PG. 46
T5N
CONT PG
BTM 52
SEE PG 40
1) 108°-08'-30"
4) 72-33-45
6) 288-50-30
108°-08'-25" 16 adj
1) 13°-18'-10"
4) 53-12-30
6) 79-48-30
13°-18'-05" SEC 1
13°-18'-05" 05 adj
73/18 calc
1066.51 calc
RANGE LINE
SEC 6
T=70°
154.68@3°26'
154.73@3°51' = 154.38'
46.67@LEV = 46.67'
300.44@9°28'
300.28@9°17' = 296.32'
19+18 24 No.
Fd 2" IPS LA
Co ENGR TAG
TOP SPUR
FB 3454-20
R17W
R16W
108°-08'-25" 16 adj
T=70°
41.26@LEV=41.26'
41.26
18+76 98 No.
SET 1X2 EN
FL TOP SPUR
1) 12°-07'-20"
4) 48-29-20
6) 72-44-20
12°-07'-23"
1096.97
154.38
46.67
296.32
SET 1X2 EN
50°-32'-40"
202-10-40
303-16-20
50°-32'-43"
12°-07'-23"
771.45 AVG
550.693 AVG
50°-32'-43" 0 adj
CONT TOP PG 47
From Top PG 45
PLEASE RETURN TO
LOS ANGELES COUNTY ENGINEER
403 LOS ANGELES COUNTY ENGINEERING BLDG.
Do not extend this side of this line.
Note: Any Additions or Changes on this Sheet Must be Made or Circled in Red Ink With Date and Name of Person Making Change.

TSN R17/16W SEC 1

Notes Ck'd by	Survey of SECTION LINE
Map No.	JN 030201 Tape 239 Std 84 °F
Office Work	Surveyed by Guizado AC
Checked	Notes ACG Date 12/1/69
Date	Indexed T. M. PALMERI 23

F.B. 3495 Pg. 47

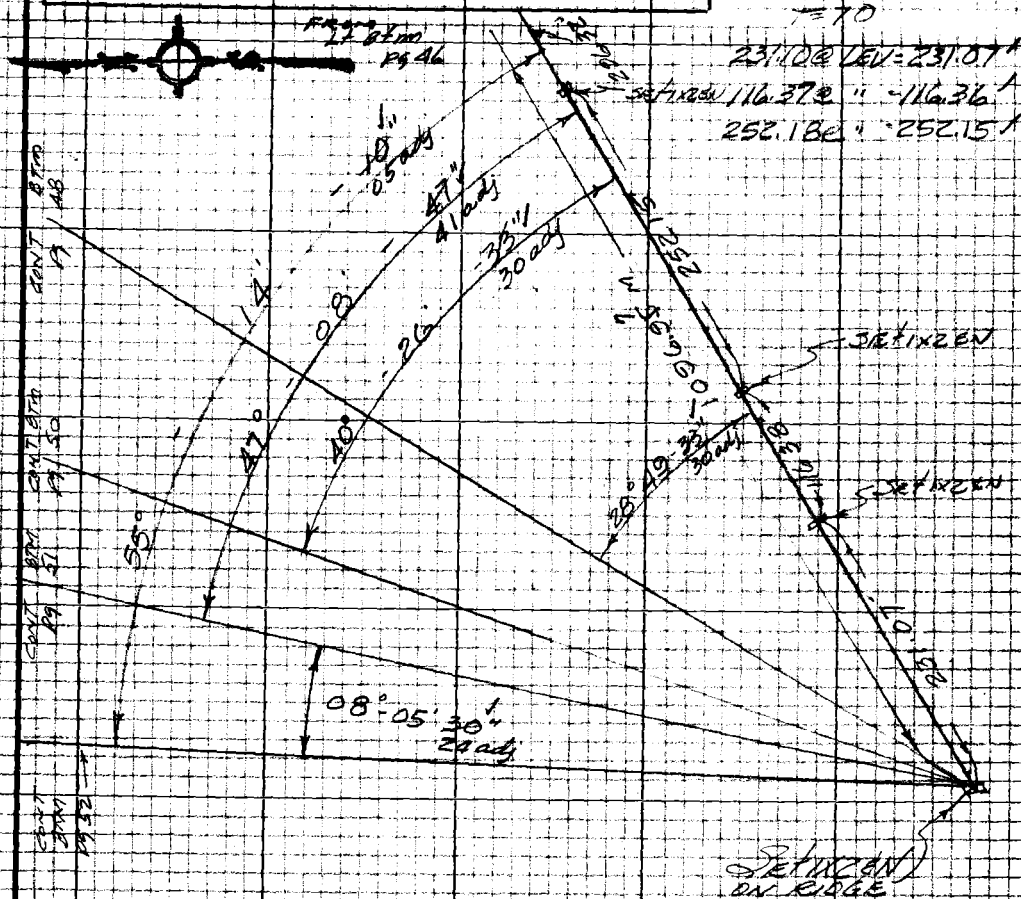

1) 47°-08'-30"
4) 188-35-00
6) 282-52-45
47°-08'-47½" 41 adj

1) 08°-05'-30"
4) 32-22-30
6) 48-33-15
08°-05'-32½" 24 adj

1) 28°-49'-40"
4) 115-18-10
6) 172-57-20
28°-49'-33⅓" 30 adj

1) 55°-14'-20"
4) 220-56-40
6) 331-25-00
55°-14'-10" 05 adj

1) 40°-26'-40"
4) 161-46-10
6) 242-39-20
40°-26'-33⅓" 30 adj

Note: Any Additions or Changes on this Sheet Must be Made or Circled in Red Ink With Date and Name of Person Making Change

Do not extend this side of this line.

PLEASE RETURN TO
LOS ANGELES COUNTY ENGINEER
403 LOS ANGELES COUNTY ENGINEERING BLDG.

7SP3095 CE #310 5-66

F.B. 3495 Pg. 48

Cont

Btm pg 50

T5N

WS77, A-4

PLEASE RETURN TO
LOS ANGELES COUNTY ENGINEER
403 LOS ANGELES COUNTY ENGINEERING BLDG.

Do not extend this side of this line.

Note: Any Additions or Changes on this Sheet Must be Made or Circled in Red Ink With Date and Name of Person Making Change

1221.82 calc

RANGE LINE

29+43.49 No

SET 1X2 EN on spur of Sm Ridge

T=66°

126.93@10°43'30"
127.10@11°07'00" = 124.71'

188.64@26°07'00"
188.30@25°53'40" = 169.39'

T= - 0.03'

294.07'

R17W

294.07'

R16W

1) 29°-44'-00"
4) 118-55-40
6) 178-23-30
29°-43'-55"

29° 43' 55" 52 adj

COUNTY SURVEYOR
T5N
R17W SEC 1 SEC 6 R16W
1/4 COR
RE 2177

1066.51 calc

26+49.42 No
1/4 COR
Fd CS BRASS CAP IN CONC TOP OF 12" ROCK MK'D as shown
CSB 1226
FB 512, 166
" 3454-20

731.18 calc

From Lt pg 47

From Top pg 46

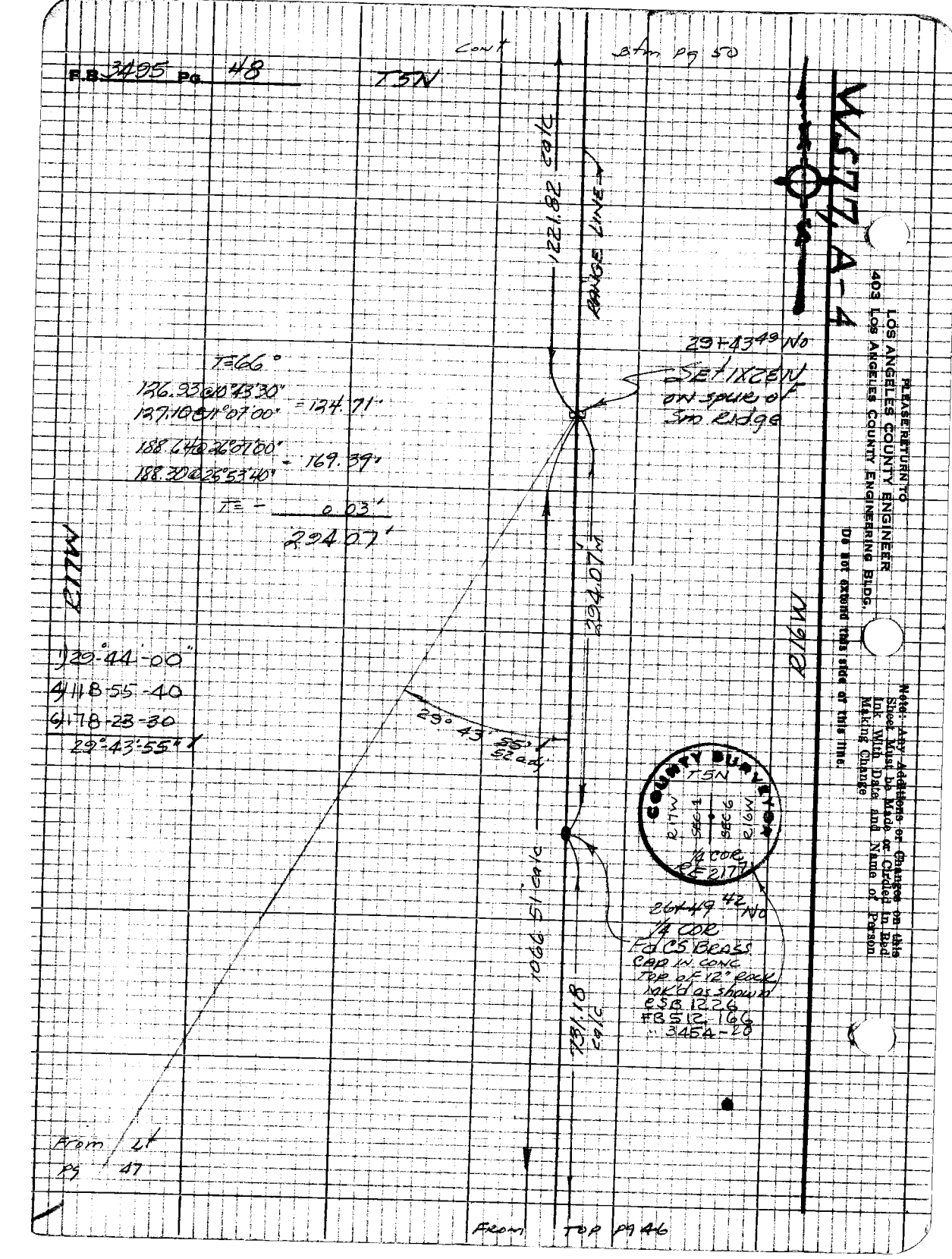

T5N R17/16W SEC 6

Notes Ck'd by	Survey of SECTION LINE
Map No.	JN 0302.01 Tape 239 Std 84 °F
Office Work	Surveyed by Guicado AC
Checked	Notes AC.G Date 12/8/69
Date	Indexed T. M. PALMERI NOV 23 '71

F. B. 3495 PG. 49

	Field	adj
1)	08° - 05' - 30"	24"
2)	16° - 37' - 40"	39
3)	130 - 42 - 42	41
4)	24 - 34 - 13	16
5)	11 25 03	58
6)	13 18 06	05
7)	108 - 08 - 25	16
8)	47 08 - 47	41
	360° - 00' 26"	00"

ADJUSTMENT OF ANGLES BY TRANSIT TRIANGULATION & ADJUSTMENT OF A QUADRILATERAL

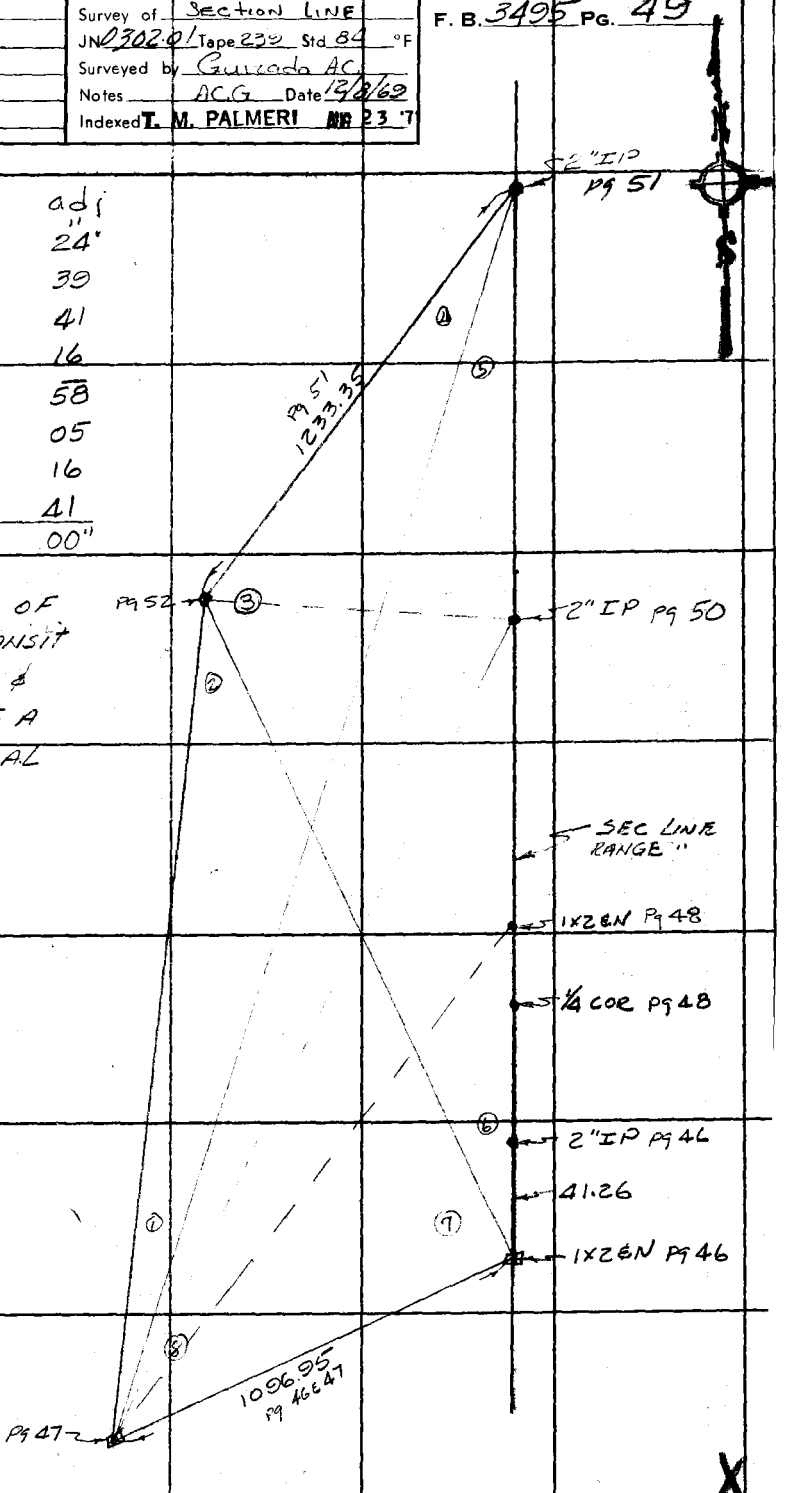

Note: Any Additions or Changes on this Sheet Must be Made or Circled in Red Ink With Date and Name of Person Making Change.

Do not extend this side of this line.

PLEASE RETURN TO
COUNTY OF LOS ANGELES
DEPARTMENT OF COUNTY ENGINEER
403 LOS ANGELES COUNTY ENGINEERING BLDG.

F6F3095 CE#310 3-68

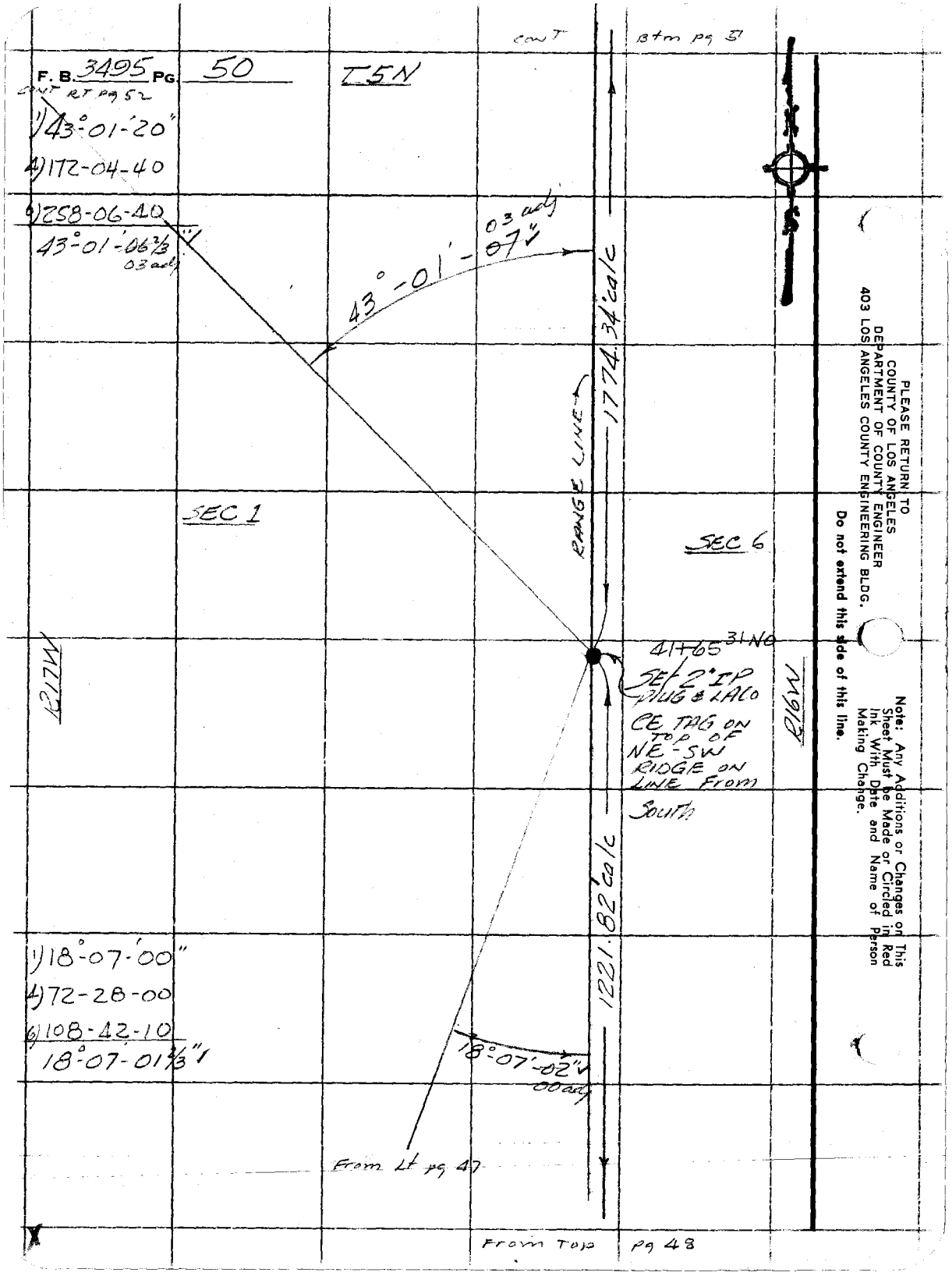

PLEASE RETURN TO
COUNTY OF LOS ANGELES
DEPARTMENT OF COUNTY ENGINEER
403 LOS ANGELES COUNTY ENGINEERING BLDG.

Do not extend this side of this line.

Note: Any Additions or Changes on This Sheet Must be Made or Circled in Red Ink With Date and Name of Person Making Change.

T5N R/17-16W SEC 6

Notes Ck'd by	Survey of Section Lines
Map No.	JN0302 01 Tape 239 Std 84 °F
Office Work	Surveyed by A.C. Guizado
Checked	Notes ACG Date 12/9/69
Date	Indexed T. M. PALMERI AUG 23 '71

F. B. 3495 PG. 51

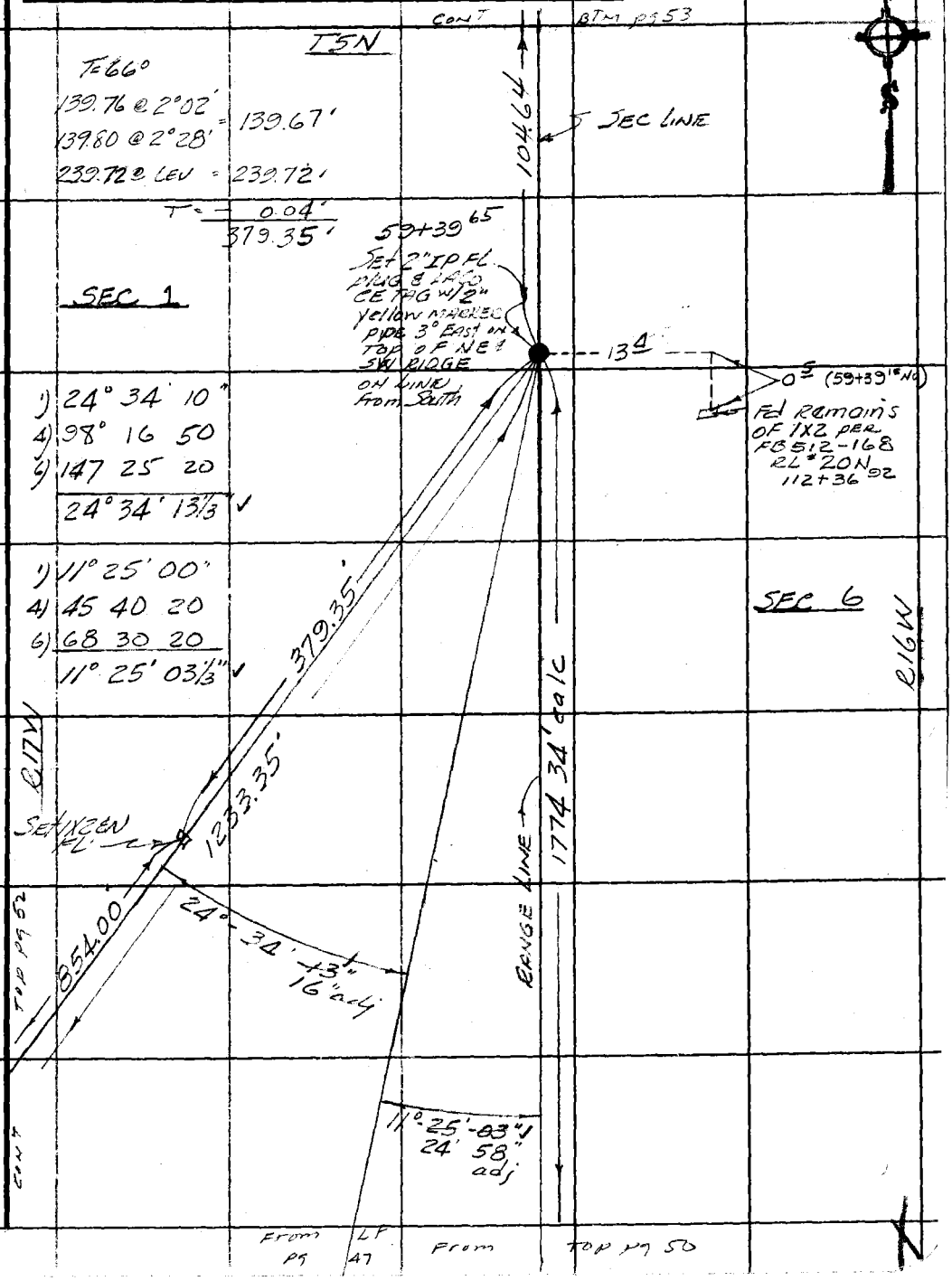

Note: Any Additions or Changes on This Sheet Must be Made or Circled in Red Ink With Date and Name of Person Making Change.

PLEASE RETURN TO
COUNTY OF LOS ANGELES
DEPARTMENT OF COUNTY ENGINEER
403 LOS ANGELES COUNTY ENGINEERING BLDG.

Do not extend this side of this line.

76F309S CE#310 3-68

F. B. 3495 PG. 52

1) 100° 59' - 30"
4) 43 - 58 - 40
6) 245 - 58 - 00
100° 59' - 40" ✓

From Lt pg 61

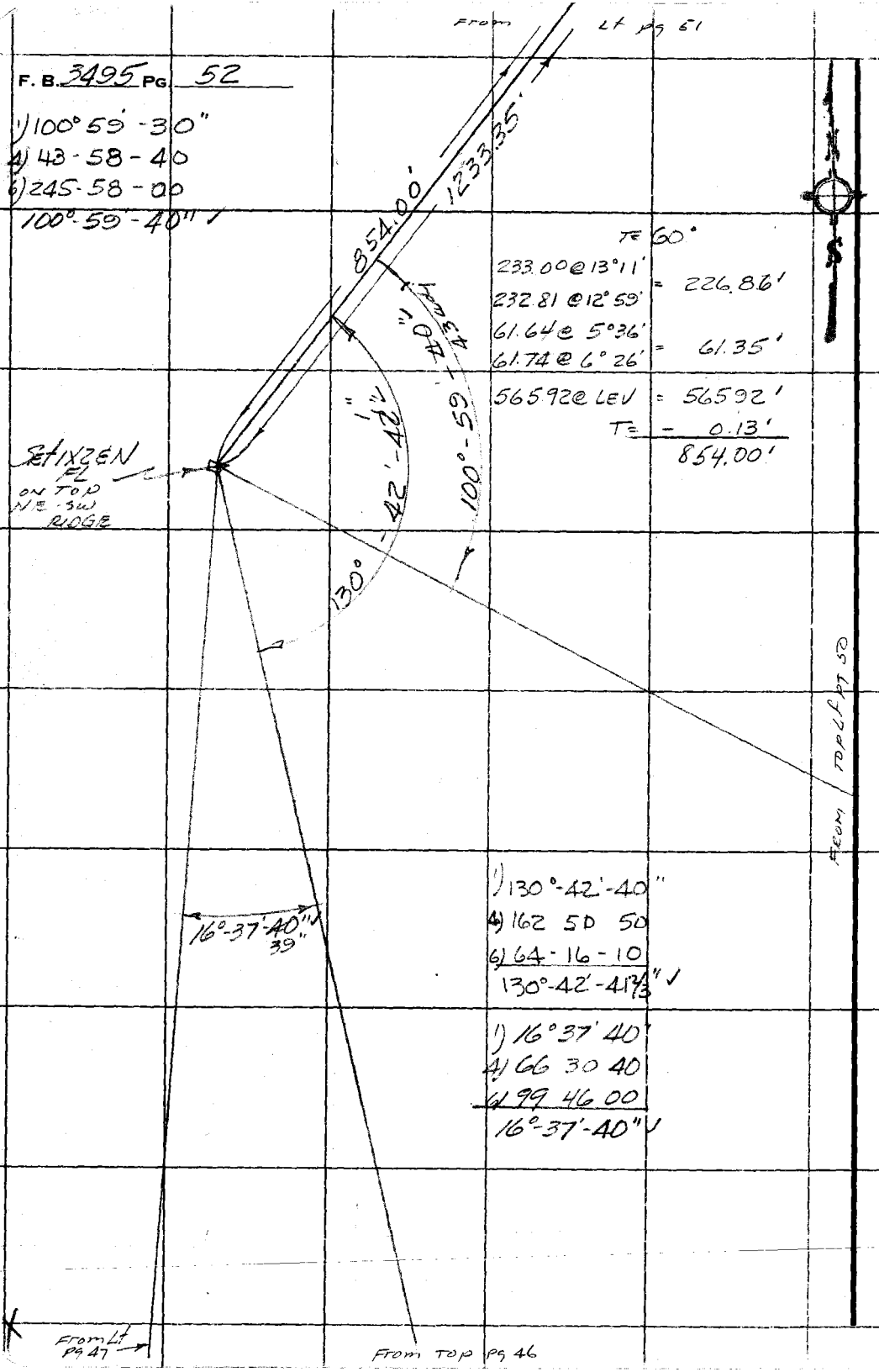

PLEASE RETURN TO
COUNTY OF LOS ANGELES
DEPARTMENT OF COUNTY ENGINEER
403 LOS ANGELES COUNTY ENGINEERING BLDG.

Do not extend this side of this line.

Note: Any Additions or Changes on This Sheet Must be Made or Circled in Red Ink With Date and Name of Person Making Change.

T5N R17/16W SEC 6

Notes Ck'd by	Survey of SECTION LINES
Map No.	JN 0302.01 Tape 239 Std 84 °F
Office Work	Surveyed by A.C. Guizado
Checked	Notes ACG Date 12/10/69
Date	Indexed T. M. PALMERI AUG 23 '71

F. B. 3495 PG. 53

T5N con't

BTM Pg 54

T=70°

299.41@21°53'30" = 277.82' − 0.03'
298.81@21°36'15"

T=78 − 0.02'

65.23@15°25'45" = 62.88'
65.56@16°26'30"

275.28@18°09'30" = 261.57'
275.68@18°24'30"

218.18@12°35'15" = 212.93'
217.90@12°15'30"

815.15' corr

T=70°

104.80@3°03' = 104.64' corr
104.85@3°32'

67.88@15°52'15" = 65.29' AVG corr
67.66@15°09-10"

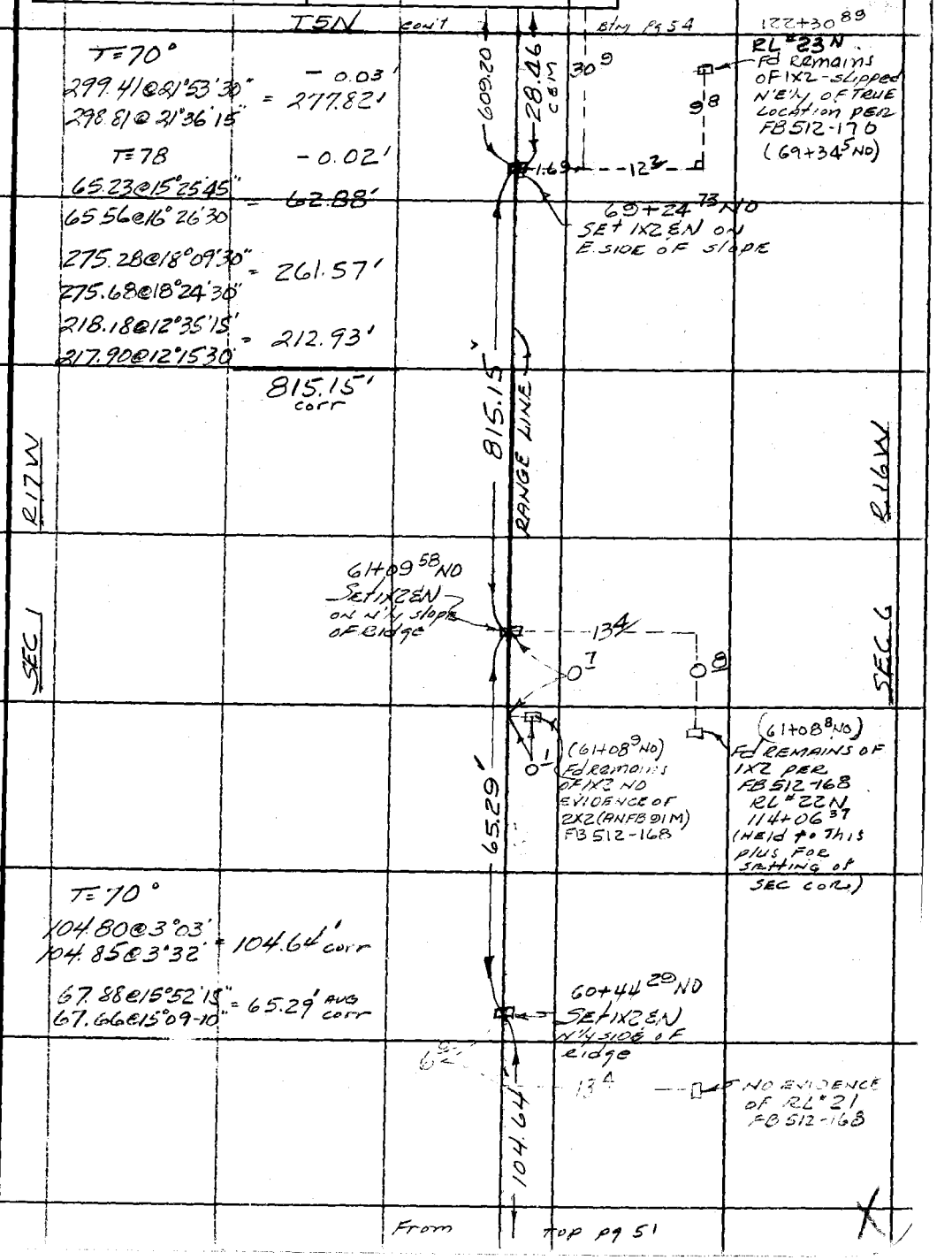

From Top pg 51

Note: Any Additions or Changes on This Sheet Must be Made or Circled in Red Ink With Date and Name of Person Making Change.

Do not extend this side of this line.

PLEASE RETURN TO
COUNTY OF LOS ANGELES
DEPARTMENT OF COUNTY ENGINEER
403 LOS ANGELES COUNTY ENGINEERING BLDG.

16F3095 CE#310 3-68

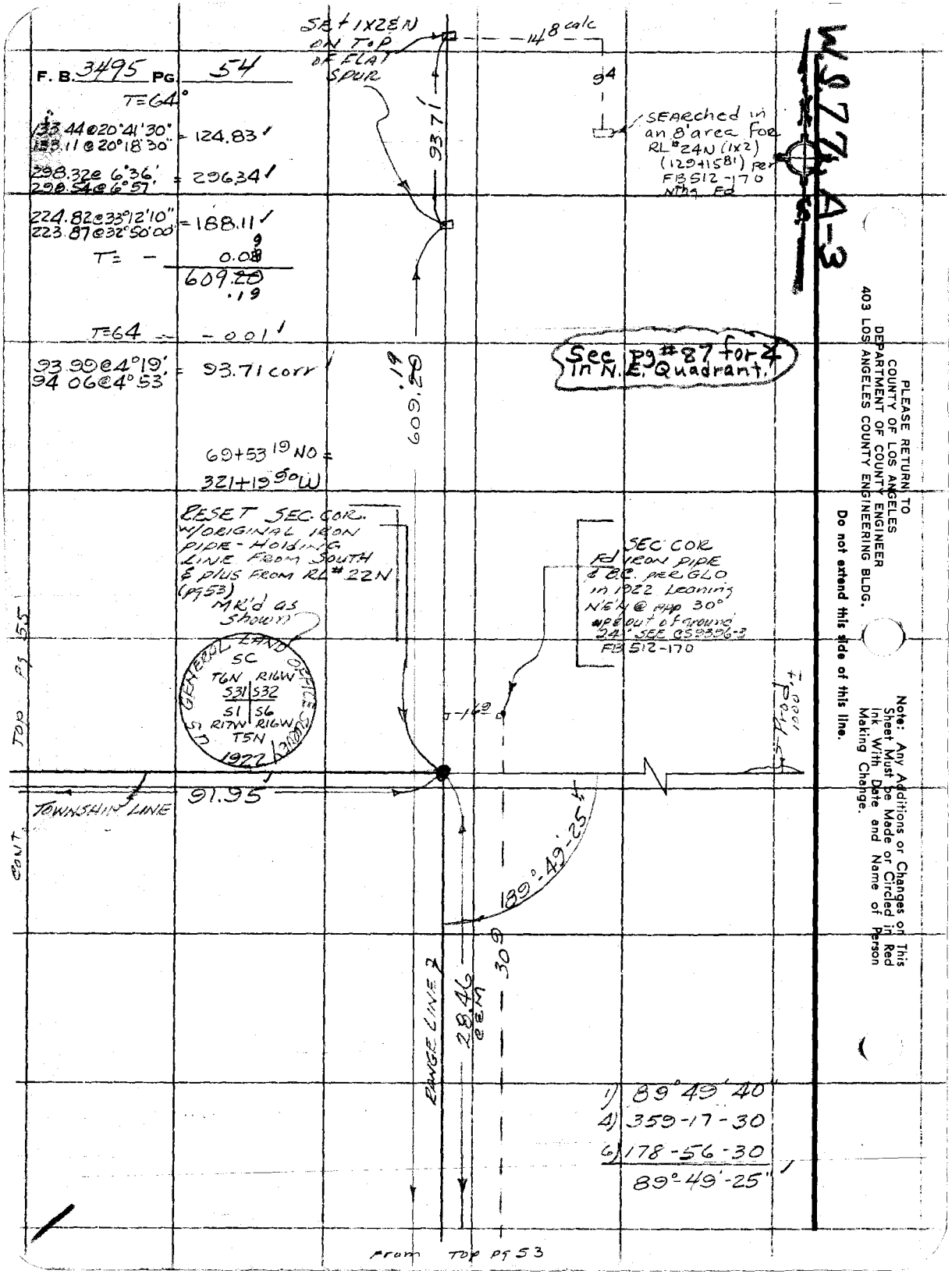

PLEASE RETURN TO
COUNTY OF LOS ANGELES
DEPARTMENT OF COUNTY ENGINEER
403 LOS ANGELES COUNTY ENGINEERING BLDG.

Do not extend this side of this line.

Note: Any Additions or Changes on This Sheet Must be Made or Circled in Red Ink With Date and Name of Person Making Change.

T 6/5 N SEC 31 R16W

Notes Ck'd by	Survey of Section Lines	F. B. 3495 Pg. 55
Map No.	JN 0302.01 Tape 239 Std 84 °F	
Office Work	Surveyed by A.C. Guizado	
Checked	Notes ACG Date 12/22/69	
Date	Indexed T. M. PALMERI [illegible] 23 '7[illegible]	

FROM Lf pg 54

R16W

T=68°

100.90 @ 24°17'50" = 91.96' = 91.95' corr
100.55 @ 23°51'25" = 91.96'

20.69 @ LEV = 20.69 = 20.69' corr

T=68° − 0.08

143.08 @ 10°41'40" = 140.59[5] 140.58'
142.92 @ 10°24'30" = 140.56[5]

175.68 @ 18°50'30" = 166.26[6] 166.27
175.95 @ 19°05'05" = 166.27[9]

238.25 @ 14°12'20" = 230.96[4] 230.96'
238.08 @ 14°02'40" = 230.96[3]

241.46 @ LEV = 241.46 = 241.46'

T = − 0.08

779.19'

1750.81'
779.19'
2530.00'

91.95'

322+11.85 W
SET 2" IP PLUG & LA CO ENGR TAG UP 3" IN MOUND OF ROCK N'LY SLOPE W/ 2" IP YELLOW MARKER 3' SOUTH.

20.69'

322+32.54 W
SET 1X2 6' BRASS NAIL ON N'LY SLOPE

2530.00'

T6N

SEC 31

TOWNSHIP LINE

SEC 1

T5N

CONT TOP pg 56

Note: Any Additions or Changes on This Sheet Must be Made or Circled in Red Ink With Date and Name of Person Making Change.

Do not extend this side of this line.

PLEASE RETURN TO
COUNTY OF LOS ANGELES
DEPARTMENT OF COUNTY ENGINEER
403 LOS ANGELES COUNTY ENGINEERING BLDG.

76F309S CE#310 3-68

F. B. 3495 PG. 56

From 2000'± 04°09'33"

Btm pg 55

WS 77, A-3.

1) 00°09'30"
4) 00 38 10
6) 00 57 20
8) 01-16-30

LINE Prod From WEST

00°09-33¾"

T=74
100.39 @ 26°45'00" = 89.65'
100.02 @ 26°19'30" = 89.65'
166.22 @ 13°17'20" = 161.76'
166.02 @ 13°00'45" = 161.76'
= 89.64' corr
= 161.76' corr

T=76
213.08 @ 16°28'45" = 213.91'
212.87 @ 16°16'00" = 213.94'
= 213.93' corr

T=78°
297.14 @ 6°47' = 297.04'
297.01 @ 6°37' = 297.01'
= 297.02' corr

T=72°
197.39 @ 12°52'00" = 192.43'
197.21 @ 12°38'20" = 192.43'
48.61 @ LEV = 48.61'
= 241.02' corr

T=64°
293.67 @ LEV = 293.67'
105.67 @ 9°54' = 104.09'
105.47 @ 9°16' = 104.09'
= 397.72' corr

T=68
260.96 @ LEV = 260.96'
178.45 @ LEV = 178.48'
= 439.36' corr

1750.81'

348+52.18 W
Fd BRASS CAP MON ON 1" IRON PIPE C.S. 9396 UP 1/2" IN MOUND OF ROCKS MKD AS SHOWN ON E'LY SLOPE

GENERAL LAND OFFICE SURVEY FOR REMOVAL OF US PENALTY 1922 SC 31 A.P.

2530.00'

TOWNSHIP LINE

347+54.60 W
GENERAL LAND OFFICE SURVEY FOR REMOVAL OF US PENALTY 1922 SC 1/4 S 31

FD BRASS CAP MON ON 1" IRON PIPE UP 24 LEANING SW'LY C.S. 9396 MKD AS SHOWN ON E'LY SLOPE

0.58'

347+62.54 W SET TACK

89.40'

106.40'

179°-50'-27" calc
179°-51'-00" dec
C.S. 9396

T= - 0.01
106.40'

TOWNSHIP LINE

Col 4

Top pg 57

PLEASE RETURN TO
COUNTY OF LOS ANGELES
DEPARTMENT OF COUNTY ENGINEER
403 LOS ANGELES COUNTY ENGINEERING BLDG.

Do not extend this side of this line.

Note: Any Additions or Changes on This Sheet Must be Made or Circled in Ink With Date and Name of Person Making Change.

T6/5N R16W SEC 31

Notes Ck'd by	Survey of Section Lines
Map No.	JN 030201 Tape 239 Std 84 °F
Office Work	Surveyed by Guizado A C
Checked	Notes ACG Date 12/22/69
Date	Indexed T. M. PALMERI AUG 23 '71

F. B. 3495 PG. 57

R16W FROM Btm pg 56

T=66° -0.04

300.19 @ 15°36'50" = 289.11[2] = 289.11'
299.98 @ 15°28'20 = 289.10[9]

81.38 @ 14°30'10" = 78.73[3] = 78.74'
81.61 @ 15°13'30" = 78.74[5]

T= - 0.04'

106.40'

349+58[58] W

Set 2" IP plug & LACO ENGR TAG up 2" w/2" yellow marker pipe

367.81'

T=62° -0.02

72.80 @ LEV = 72.80 = 72.80'

80.75 @ 10°59'30" = 79.26[9] = 79.27'
80.56 @ 10°16'00 = 79.27[0]

T=54° -0.08

298.71 @ 5°10' = 297.49[6] = 297.51'
298.79 @ 5°17' = 297.52[0]

68.95 @ 15°10'40" = 66.54[5] = 66.54'
69.24 @ 16°03'30" = 66.53[8]

49.06 @ LEV = 49.06 = 49.06'

T= - 0.10'

367.81'

353+26[39] W

565.08'

Set 2" IP plug & LACO ENGR TAG up 2" w/2" yellow marker pipe

T6N SEC 31 Dirt SEC 1 T5N

T=54° -0.22

73.03 @ 14°55'15 = 70.56[8] = 70.57'
72.75 @ 14 04 30 = 70.56[6]

261.70 @ 13°44'00 = 254.21[8] = 254.22'
261.86 @ 13°52'00 = 254.22[8]

111.06 @ 5°22' = 110.57[3] = 110.57'
110.96 @ 4°49' = 110.56[8]

565.08'

Road

299.34 @ 4°49 = 298.28[3] = 298.29'
299.27 @ 4°36 = 298.30[6]

75.55 @ LEV = 75.55 = 75.55'

288.79 @ 8°38 = 285.51[8] = 285.51'
288.86 @ 8°44 = 285.51'

18.66 @ LEV = 18.66 = 18.66'

TOWNSHIP LINE

358+91[47]

Set 2" IP plug & LACO ENGR TAG up 2" w/2" yellow marker pipe

1113.37

T= - 0.22

1113.15'

1113.15'

Dirt

TRUE SEC LN

Con 4

Top pg 58

Note: Any Additions or Changes on This Sheet Must be Made or Circled in Red Ink With Date and Name of Person Making Change.

Do not extend this side of this line.

PLEASE RETURN TO
COUNTY OF LOS ANGELES
DEPARTMENT OF COUNTY ENGINEER
403 LOS ANGELES COUNTY ENGINEERING BLDG.

76F309S CE#310 3-68

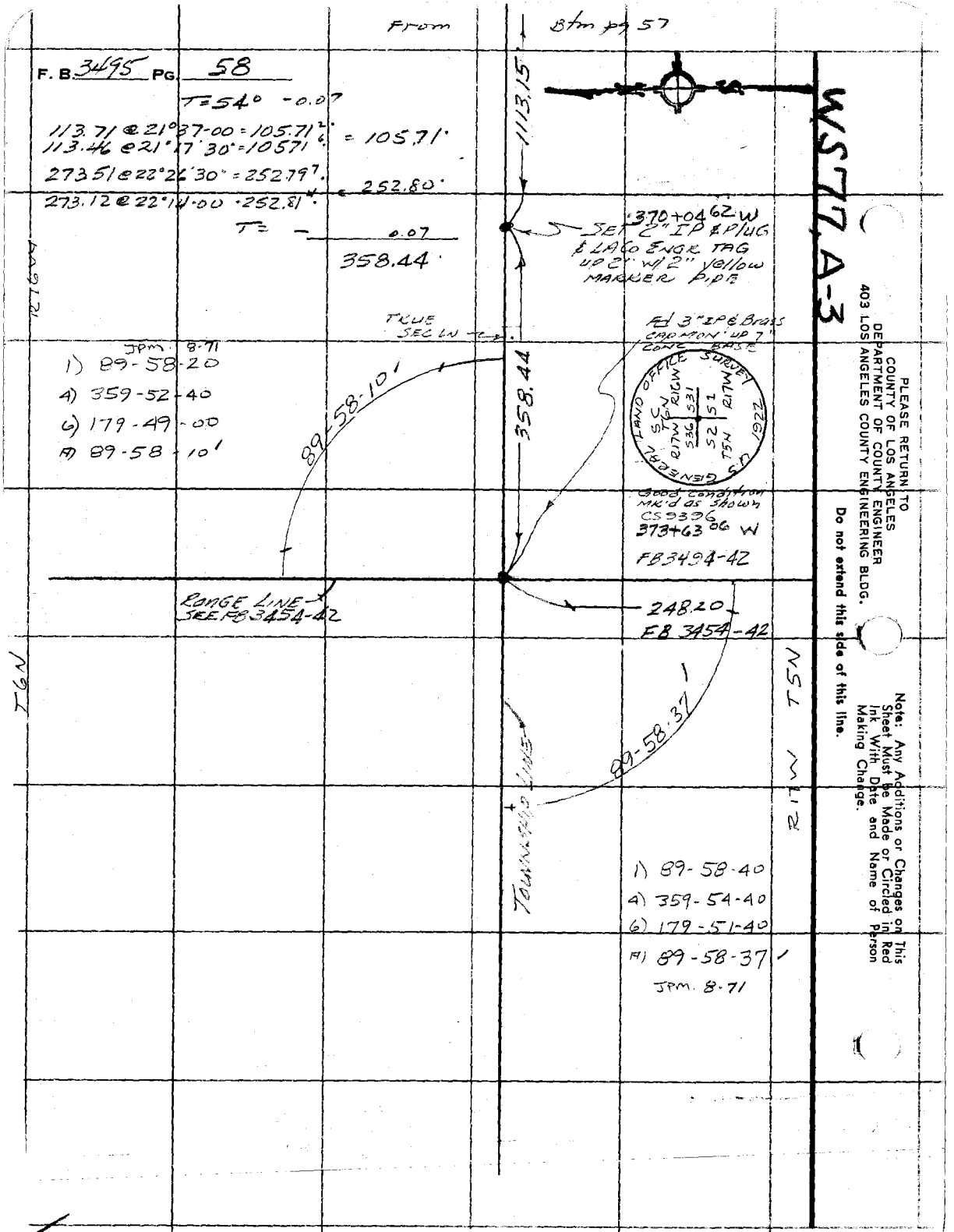

PLEASE RETURN TO
COUNTY OF LOS ANGELES
DEPARTMENT OF COUNTY ENGINEER
403 LOS ANGELES COUNTY ENGINEERING BLDG.

Do not extend this side of this line.

Note: Any Additions or Changes on This Sheet Must be Made or Circled in Red Ink With Date and Name of Person Making Change.

Notes Ck'd by
Map No.
Office Work
Checked
Date

Survey of SECTION LINES
JN 0302.01 Tape 230 Std 64 °F
Surveyed by
Notes Date
Indexed T. M. PALMERI AUG 23 '71

F. B. 3495 Pg. 59

JOB NO 0302.01
SECTION LINES

T5N R16W
SB BASELINE

E1/4 ON SECTION LINE
FROM NORTH 1/4 COR. SEC. 20

FAST WILD TAPE
300' TAPE #230

GUIZADO
MASSEY
WEST
SYKES

Note: Any Additions or Changes on This Sheet Must be Made or Circled in Red Ink With Date and Name of Person Making Change.

Do not extend this side of this line.

PLEASE RETURN TO
COUNTY OF LOS ANGELES
DEPARTMENT OF COUNTY ENGINEER
403 LOS ANGELES COUNTY ENGINEERING BLDG.

6F 3095 CE#310 3-68

F. B. 3495 Pg. 60

Cont

Btm pg 61

R16W

T5N

SEC 19

SEC 30

TRUE SECTION LINE

7.36

4+52 02 E
SET 1X2
NET
TOP OF HILL

61'-11'-47 5/1

53°-24'-03 0/1"

452.02
calc

SET 1X2 EN
FOR
TRIANG.

65°-24'-17 5/1"

31-16-15 10/1"

0+00 E
Fd C S
MON MKD
as shown
on R'y
slope of
spur
CSB 2376
FB 1686-21
FB 3495-38

34°-08'-10 05/1"

456.38
pg 37, 38

Fd 1X2 EN FL
SEE pg 37

①	②
1) 31° 16' 15"	1) 53° 24' 00"
4) 125-05-00	4) 213-36-10
6) 187-37-30	6) 320-24-20
31°-16'-15" ✓	53°-24'-03 2/3" ✓

③	④
61° 11' 40"	1) 65° 24' 10"
244 47 10	4) 261-37-00
7-10-40	6) 32-25 40
61°-11'-46 2/3" ✓	65°-24'-16 2/3" ✓

⑤
34° 08' 10"
136-32 30
204-49-00
34°-08'-10" ✓

COUNTY SURVEYOR
T5N
SEC 19
SEC 30
1/4 SEC
R16W
RE 63

WS 77 A-5

PLEASE RETURN TO
COUNTY OF LOS ANGELES
DEPARTMENT OF COUNTY ENGINEER
403 LOS ANGELES COUNTY ENGINEERING BLDG.

Do not extend this side of this line.

Note: Any Additions or Changes on This Sheet Must be Made or Circled in Red Ink With Date and Name of Person Making Change.

Notes Ck'd by
Map No.
Office Work
Checked
Date

Survey of SECTION LINES
JN 030201 Tape 239 Std 84 °F
Surveyed by GUIZADO
Notes ACS Date 1/70
Indexed T. M. PALMERI AUG 23 '71

F. B. 3495 PG. 61

Cont. B/m pg 62

R16W
T=68
-0.03
295.22@5°31'
295.13@5°18' = 293.83 corr & avg

293.83

SET 1X2 NET FL @ B/m of slope — 10+87 44E

T=72°
-0.02
260.36@15°27'
260.13@15°17' = 250.9 X 2 corr

250.9 X 2

SET 1X2 NET FL - E'ly Edge of spur — 8+36 53E

T5N

T=68°
104.76@10°07'
104.62@9°40' = 103.12 corr

103.12

TRUE SECTION LINE

SEC 19

SEC 30

Fd 3/4" IP FL wd plug & NAIL FB1696-22 — 7+33 41E

37.05

Set 2" IP FL Conc plug & LA CO ENGR TAG ON TOP OF HILL — 6+96 36E

T=66
-0.03
237.08@1°23'
237.10@1°34' = 236.98 corr
37.05@LEV = 37.05

236.98

Fd 3/4" IP FL wd plug & N FB1686-21 — 4+59 38E

7.36

From Top pg 60

Note: Any Additions or Changes on This Sheet Must be Made or Circled in Red Ink With Date and Name of Person Making Change.

Do not extend this side of this line.

PLEASE RETURN TO
COUNTY OF LOS ANGELES
DEPARTMENT OF COUNTY ENGINEER
403 LOS ANGELES COUNTY ENGINEERING BLDG.

76F309S CE#310 3-68

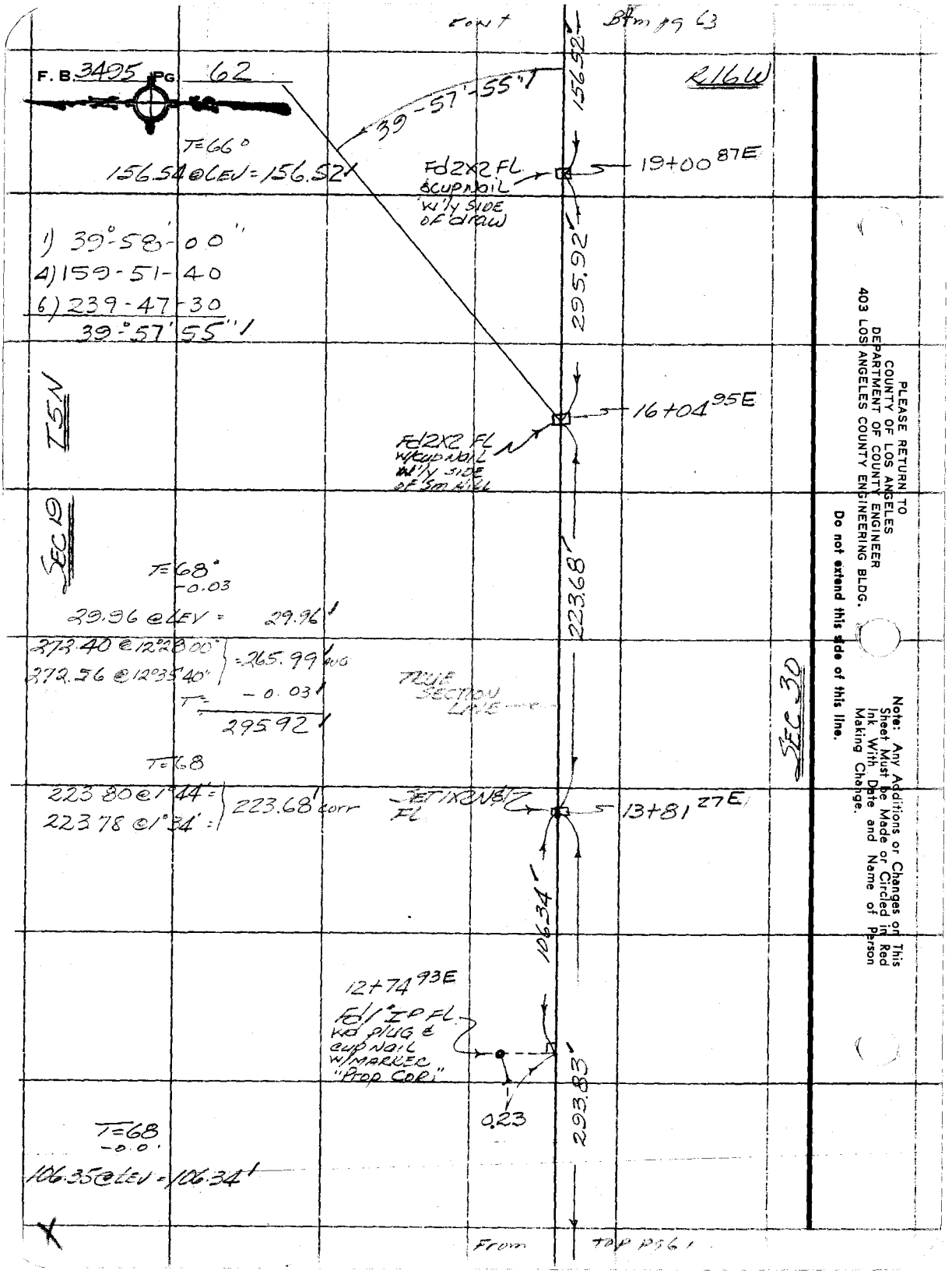

PLEASE RETURN TO
COUNTY OF LOS ANGELES
DEPARTMENT OF COUNTY ENGINEER
403 LOS ANGELES COUNTY ENGINEERING BLDG.

Do not extend this side of this line.

Note: Any Additions or Changes on This Sheet Must be Made or Circled in Red Ink With Date and Name of Person Making Change.

Notes Ck'd by	Survey of SECTION LINES
Map No.	JN 030201 Tape 239 Std 84 °F
Office Work	Surveyed by Guizado AC
Checked	Notes ACG Date 1/19/70
Date	Indexed T. M. PALMERI AUG 23 '71

F. B. 3495 PG. 63

WS 77 A-5

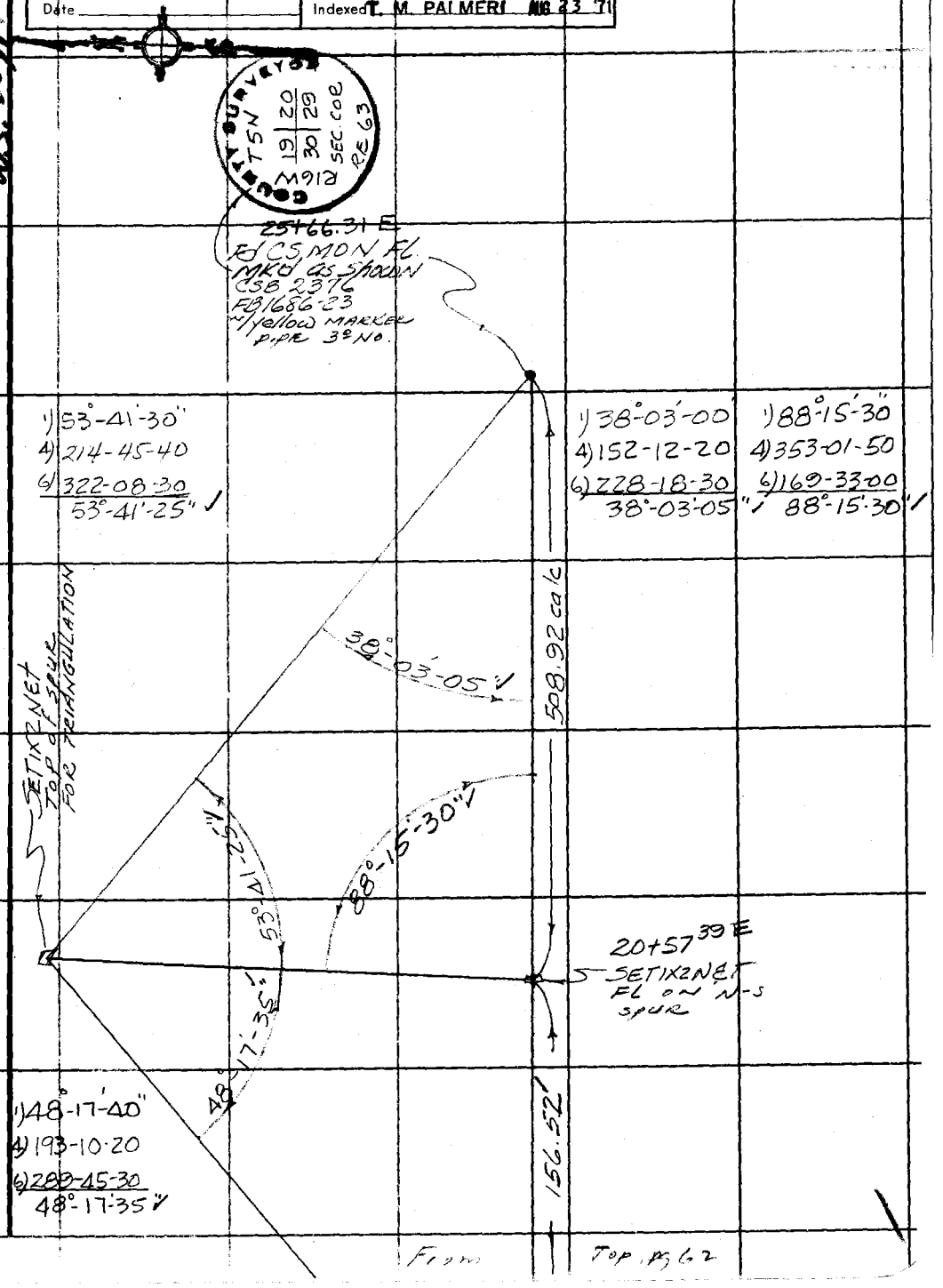

Note: Any Additions or Changes on This Sheet Must be Made or Circled in Red Ink With Date and Name of Person Making Change.

Do not extend this side of this line.

PLEASE RETURN TO
COUNTY OF LOS ANGELES
DEPARTMENT OF COUNTY ENGINEER
403 LOS ANGELES COUNTY ENGINEERING BLDG.

76F3095 CE#310 3-68

Notes Ck'd by	Survey of SECTION LINES	F. B. 3495 PG. 65A
Map No.	JN 0302.01 Tape 239 Std 84 °F	
Office Work	Surveyed by Guizado AC	
Checked	Notes ACG Date 10/15/70	
Date	Indexed T. M. PALMERI NOV 23 '71	

JOB NO. 0302.01

SECTION LINES

TOWNSHIP LINE

FIRST PARALLEL NORTH

T6N/T5/N R16W

W'ly ALONG TRANSIT LINE

BETWEEN TOWNSHIP CORNERS

SEE FB 3493 pg 66 to 94

FOR π LINE FROM EAST

INST WILD TIME

300' TAPE #239

Guizado

MASSEY

WEST

Rodriguez RR

Moya

Note: Any Additions or Changes on This Sheet Must be Made or Circled in Red Ink With Date and Name of Person Making Change.

Do not extend this side of this line.

PLEASE RETURN TO
COUNTY OF LOS ANGELES
DEPARTMENT OF COUNTY ENGINEER
403 LOS ANGELES COUNTY ENGINEERING BLDG.

76F309S CE#310 3-69

Notes Ck'd by ACG
Map No.
Office Work
Checked
Date

Survey of SECTION LINES
JN 03020 Tape 232 Std 66 °F
Surveyed by Gillespie AC
Notes ACG Date 12/14/70
Indexed T. M. PALMERI 2 3 '71

F. B. 3193 Pg. 67

D 179°-24'-45"
D 357-39-30
D 356-29-30
179-24-55
D.L.B. 4-18-73

R16W

SEC 35

SEE FB 3493 pg 66 to 94

157+28.20
MADE SEARCH FOR SW COR. SEC 35

FOR LINE TO EAST
T=88°
50.30 @ LEV = 50.30.

179°-24'-55"

57.74 @ 12°35'00" =
86.30 @ 42°00' = 83.13.
133.43.

157+66.17 Adj.
EX-73
157+66.17 WEST
Fd 2" IP CONC PLUG ECE TAG 3" UP, (TOP OF Prominent knob) w/8" MK pipe 3' N/H
SEE FB 3493-94

157+74.2

157+74.6 Adj.

8°

Closing Cor. Sec. 3 & 4
Set C.E. Mon. by Prop. Rec. offset (Calc.) per R.S. 9103, Rec. dist. (40.ch) between So. 1/4 Cor. Sec. 34 & S.E. Cor. Sec. 34
Meas dist (2662.50) between So. 1/4 Cor. Sec. 34 & S.E. Cor. sec. 34, D.L.B. 4-23-73

158+41.18 Adj.

133.43'

66.57 Calc.

66.57 CTLM

Fd Mound of rock, set 1x2 in CTR of 4' dia. BASE
Possible NW(CC) Cor SEC 3 T5N R16W Made Through Search for NW Cor SEC 3 T5N R16W per RS 9103
Accepted as S.W. Cor. Sec 35 Set C.E. Mon. Mkd as shown. 4-18-73 D.L.B.

T=70°
TE -0.05

87.21 @ 26°29'30" = 78.04 AUG
86.90 @ 26°07'00" = 13.90.
13.90 @ LEV =
295.86 @ 2°15' = 295.63.
295.82 @ 2°04'
137.79 @ 1°55' = 137.71.
137.76 @ 1°35'
13.17 @ LEV = 13.17.
538.40.

68.48 @ 13°-33' T=70° = 66.57
68.33 @ 13°-02' = 66.57
D.L.B.

158+00.05
158+00.50 KJ

EX 74
SET 1X2 CLN W/N TAPE & SLOPE

Calc. Sec. Cor.
Set 1x2 CLN

158+79.7

North Set

538.41 Calc.

Township Line

517±

538.40'

S 0°-04'-00" W

T5N

T6N

COUNTY ENGINEER

S35 | S4 S3 C.L. T5N R16W RE 7078

179°-24'-45"
357-39-30
356-29-30
179-24-55
D.L.B

Note: Any Additions or Changes on This Sheet Must be Made or Circled in Red Ink With Date and Name of Person Making Change.

Do not extend this side of this line.

PLEASE RETURN TO
COUNTY OF LOS ANGELES
DEPARTMENT OF COUNTY ENGINEER
403 LOS ANGELES COUNTY ENGINEERING BLDG.

6F309S CE#310 3-69

TO TOP PG. 68

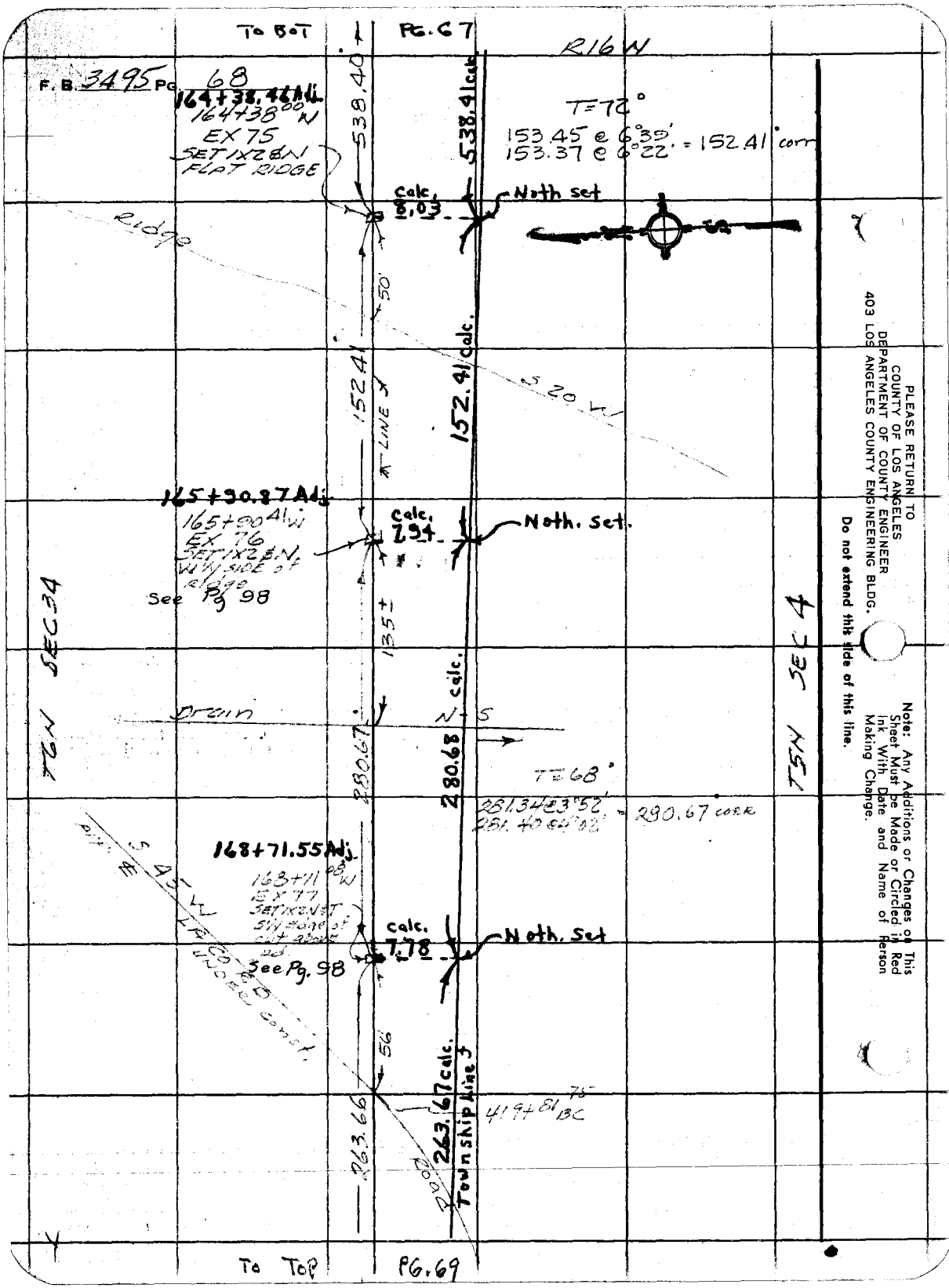

PLEASE RETURN TO
COUNTY OF LOS ANGELES
DEPARTMENT OF COUNTY ENGINEER
403 LOS ANGELES COUNTY ENGINEERING BLDG.

Do not extend this side of this line.

Note: Any Additions or Changes on This Sheet Must be Made or Circled in Red Ink With Date and Name of Person Making Change.

Notes Ck'd by ACG	Survey of Section Lines	F. B. 3495 PG. 69
Map No.	JN 0303.01 Tape 239 Std 84 °F	
Office Work	Surveyed by GUIZADO AC	
Checked	Notes ACG Date 10/15/70	
Date	Indexed T. M. PALMERI AUG 23 '71	

R16W

To BoT. PG. 68

T = 68°
268.02 @ 10°18'30" = 263.66 corr
268.20 @ 10°31'30"

T = 76
274.64 @ LEV = 274.63

263.66

263.67 calc.

171+35.22 Adj.
171+34 14 N'ly
EX 78
SET 1X2 N&T
Top of cut
N'ly side of
Road
See Pg. 98

calc. 7.63

Noth. set

T = 80
134.80 @ 7°09'
134.71 @ 6°50' = 133.75

T = 80 — 0.01
243.31 @ 9°44'30" = 239.80
243.17 @ 9°33'00
297.92 @ 8°06'
298.06 @ 8°17' = 294.95
534.74

274.63
K Line

274.64 calc.

SEC 3A

SEC 4

174+09.86 Adj.
174+09 37
EX 79
SET 2" IP
plug & CE
TAG up 3" in
Mound of rock
Top of cut
for Road
w/2" yellow
MARKER PIPE
3" N'ly

C&M 7.48

Wiggle Pt.
EX-79A
Set 2" I.P. Conc.
Plug & C.E. Tag
Calc. dist. (7.48) fr.
K Line D.L.B. 4-18-73
2" Mkr Pipe 3" N'ly

T6N

T5N

133.75

175+43 12
EX 80
SET 1X2 & N
N'ly side of
Slope

1027.65 calc.
Township Line

534.74

To Top Pg. 70

Note: Any Additions or Changes on This Sheet Must be Made or Circled in Red Ink With Date and Name of Person Making Change.

Do not extend this side of this line.

PLEASE RETURN TO
COUNTY OF LOS ANGELES
DEPARTMENT OF COUNTY ENGINEER
403 LOS ANGELES COUNTY ENGINEERING BLDG.

76F309S CE#310 3-69

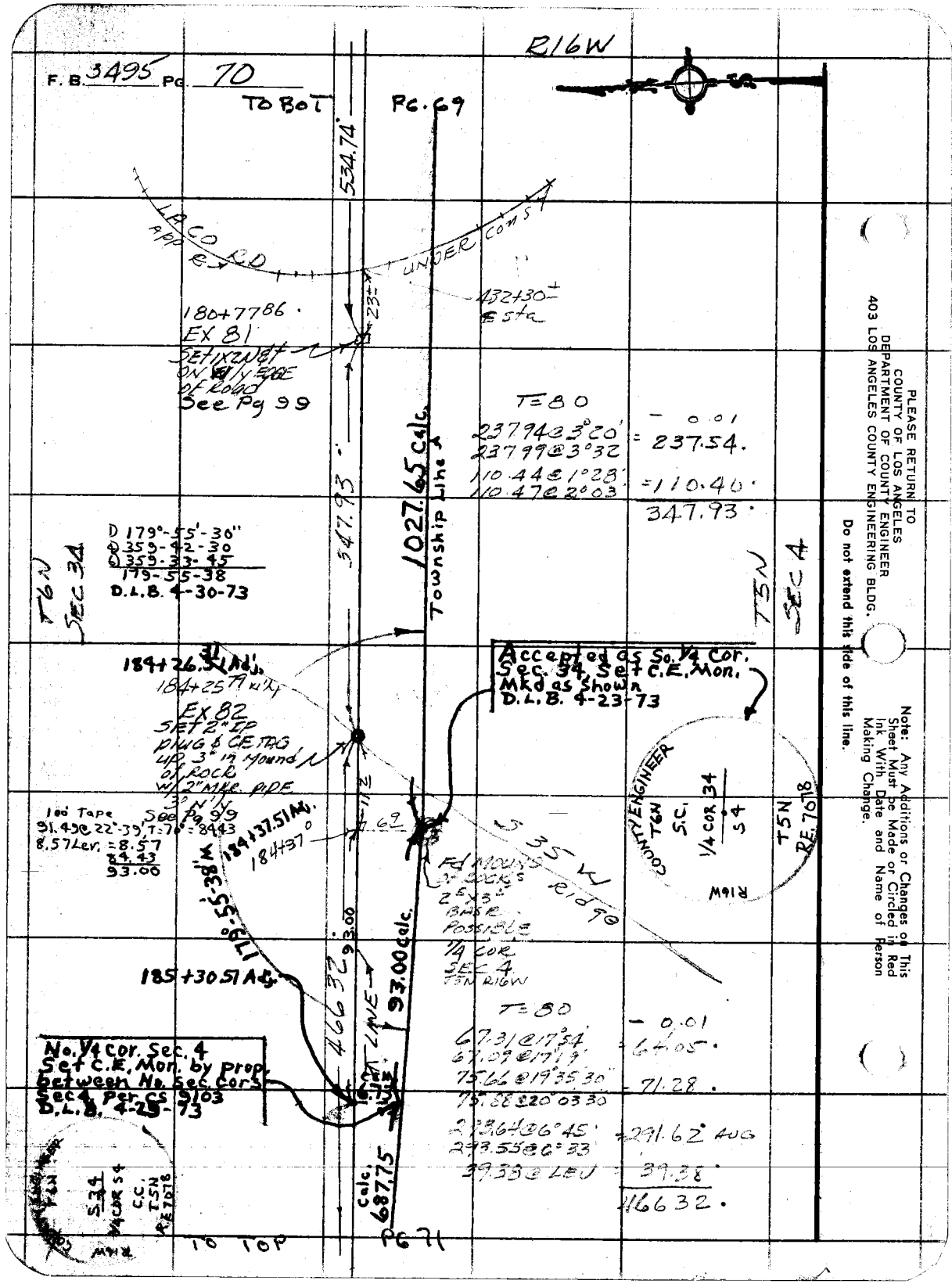

PLEASE RETURN TO
COUNTY OF LOS ANGELES
DEPARTMENT OF COUNTY ENGINEER
403 LOS ANGELES COUNTY ENGINEERING BLDG.

Do not extend this side of this line.

Note: Any Additions or Changes on This Sheet Must be Made or Circled in Red Ink With Date and Name of Person Making Change.

T6/5N R16W

Notes Ck'd by [illegible]	Survey of SECTION LINE	F. B. 3495 PG. 71
Map No.	JN 0302.01 Tape 239 Std 84 °F	R16W
Office Work	Surveyed by Guizado AC	
Checked	Notes ACG Date 10/21/70	
Date	Indexed T. M. PALMERI AUG 23 '71	

To BOT. PG. 70

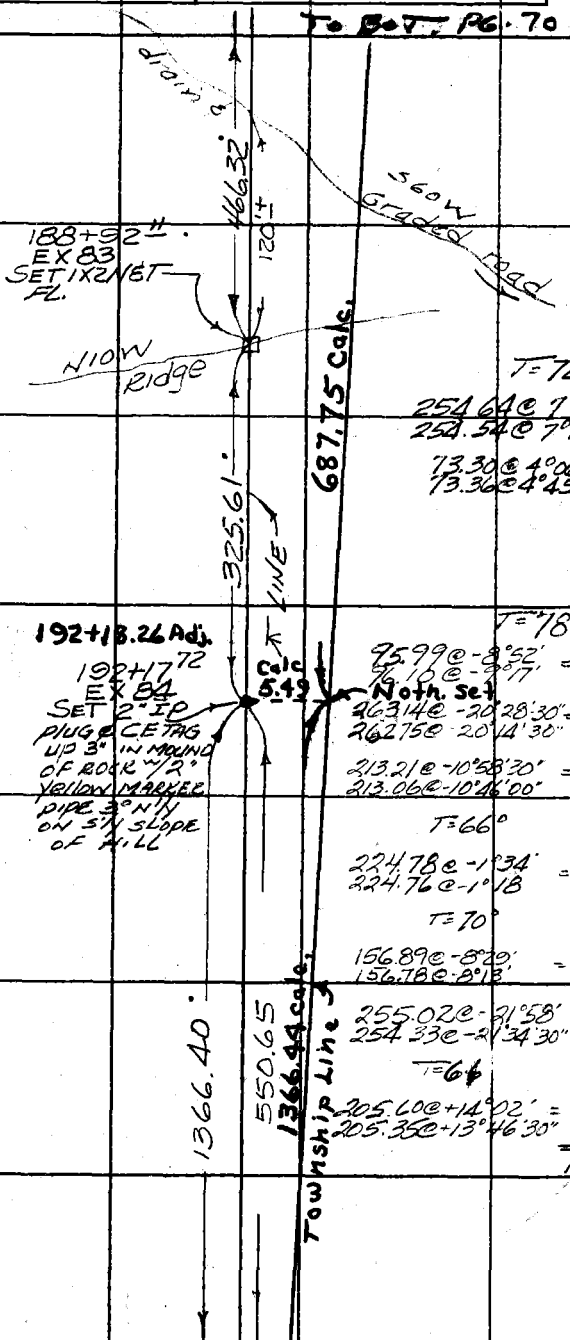

T=74° - 0.02

254.64 @ 7°24' / 254.54 @ 7°13' = 252.52

73.30 @ 4°06' / 73.36 @ 4°45' = 73.11

325.61

T=78° C.P. = chainning Point

95.99 @ -8°52' / 96.10 @ -9°17' = 94.84 CP#1

263.14 @ -20°28'30" / 262.75 @ -20°14'30" = 246.51 CP#2

213.21 @ -10°58'30" / 213.06 @ -10°46'00" = 209.30 CP#3

T=66°

224.78 @ -1°34' / 224.76 @ -1°18 = 224.67 CP#4

T=70°

156.89 @ -8°29' / 156.78 @ -8°13' = 155.16 CP#5

255.02 @ -21°58' / 254.33 @ -21°34'30" = 236.49 CP#6

T=66

205.60 @ +14°02' / 205.35 @ +13°46'30" = 199.43

1366.40 corr.

To TOP PG. 72

Note: Any Additions or Changes on This Sheet Must be Made or Circled in Red Ink With Date and Name of Person Making Change.

Do not extend this side of this line.

PLEASE RETURN TO
COUNTY OF LOS ANGELES
DEPARTMENT OF COUNTY ENGINEER
403 LOS ANGELES COUNTY ENGINEERING BLDG.

76F309S CE#310 3-69

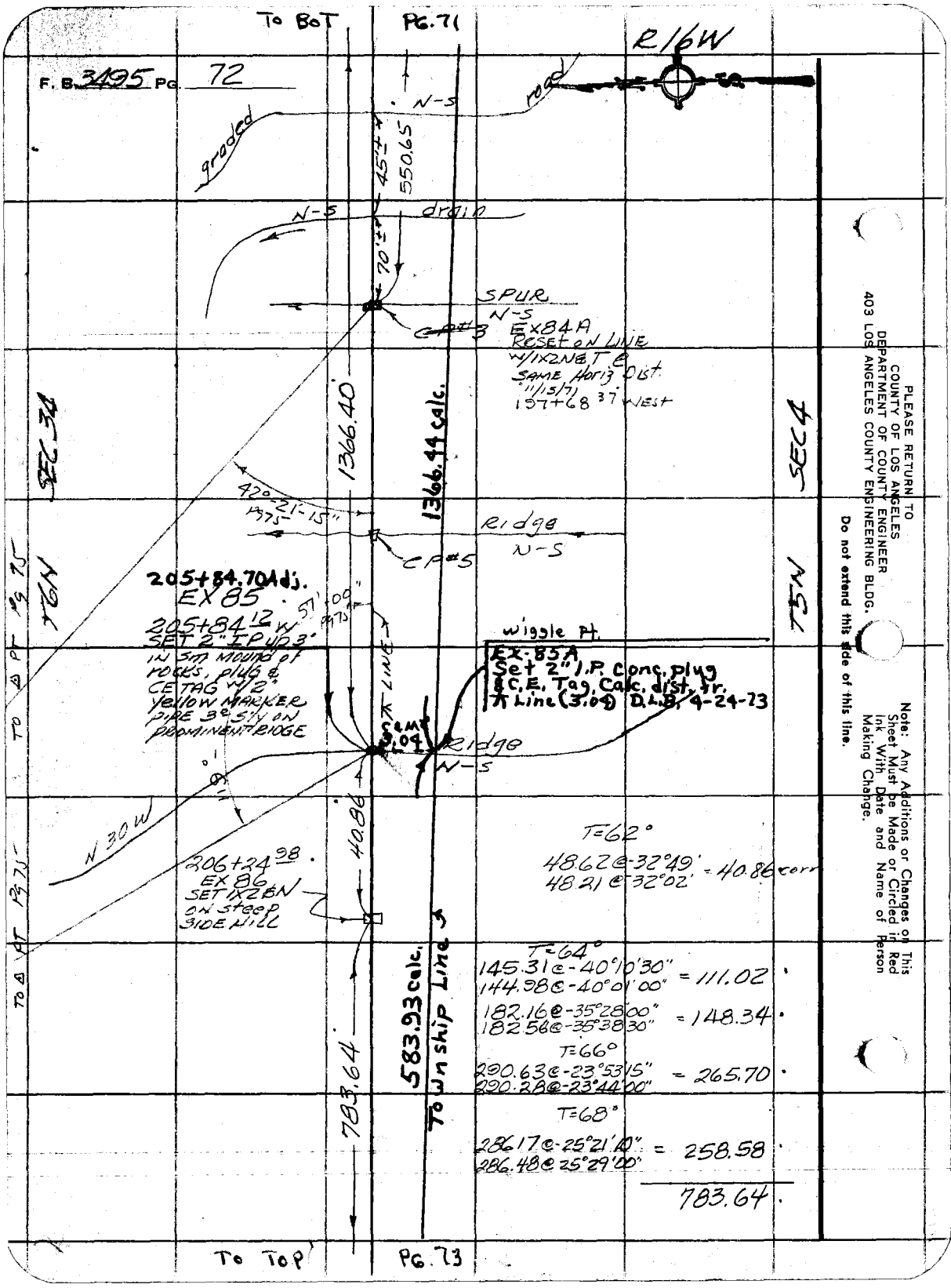
To BoT
PG. 71
R16W
F. B. 3495 PG. 72
graded
road
N-S
45'±
550.65
N-S
drain
70'±
SPUR
N-S
CP#3
EX84A
RESET ON LINE
W/1X2N&T @
SAME Horiz Dist.
11/15/71
197+68 37 WEST
SEC 34
SEC 4
1366.40
1366.44 calc.
42°-21'-15"
PG75
Ridge
N-S
CP#5
T6N
T5N
205+84.70 Adj.
EX 85
205+84 12 W
SET 2" IP UP 3"
IN SM MOUND OF
ROCKS, PLUG &
CE TAG W/2"
YELLOW MARKER
PIPE 3e S'ly ON
PROMINENT RIDGE
57'-00"
PG75
wiggle Pt.
EX-85A
Set 2" I.P. Conc. plug
& C.E. Tag, Calc. dist. tr.
π Line (3.04) D.L.B. 4-24-73
π LINE
CEMT
3.04
Ridge
N-S
N 30 W
40.86
206+24 98
EX 86
SET 1X2 BN
ON steep
SIDE HILL
T=62°
48.62 @ -32°49'
48.21 @ -32°02'
= 40.86 corr
T=64°
145.31 @ -40°10'30"
144.98 @ -40°01'00"
= 111.02
182.16 @ -35°28'00"
182.56 @ -35°38'30"
= 148.34
T=66°
290.63 @ -23°53'15"
290.28 @ -23°44'00"
= 265.70
T=68°
286.17 @ -25°21'10"
286.48 @ 25°29'00"
= 258.58
783.64
583.93 calc.
Township Line
783.64
To Top
PG. 73
PLEASE RETURN TO
COUNTY OF LOS ANGELES
DEPARTMENT OF COUNTY ENGINEER
403 LOS ANGELES COUNTY ENGINEERING BLDG.
Do not extend this side of this line.
Note: Any Additions or Changes on This Sheet Must be Made or Circled in Red Ink With Date and Name of Person Making Change.

T6/5N R16W

Notes Ck'd by ACS	Survey of SECTION LINE	F. B. 3495 PG. 73
Map No.	JN 0302 01 Tape 239 Std 84 °F	R16W
Office Work	Surveyed by Guizado AC	
Checked	Notes ACG Date 10/2/70	
Date	Indexed T. M. PALMERI AUG 23 '71	

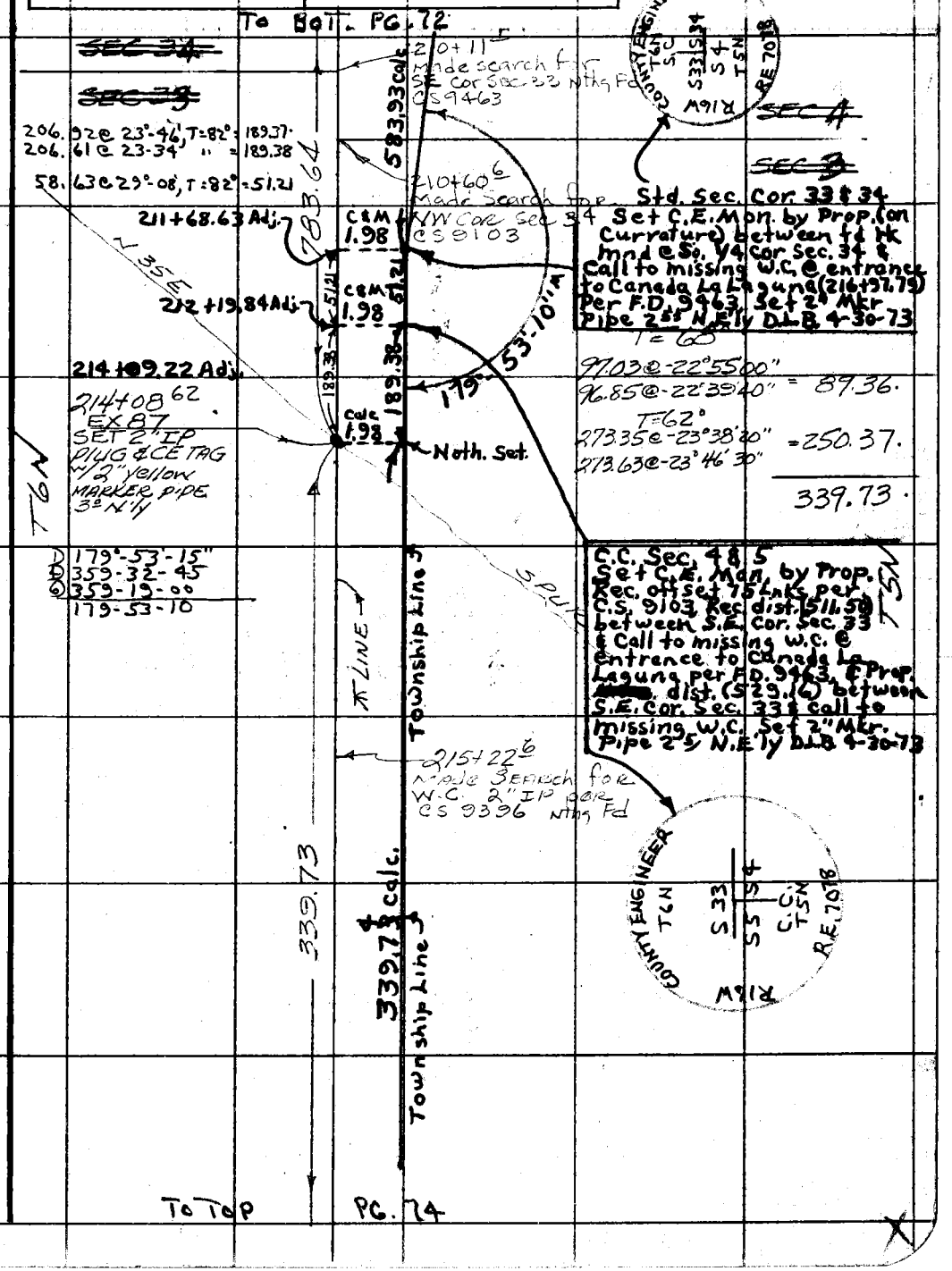

Note: Any Additions or Changes on This Sheet Must be Made or Circled in Red Ink With Date and Name of Person Making Change.

Do not extend this side of this line.

PLEASE RETURN TO
COUNTY OF LOS ANGELES
DEPARTMENT OF COUNTY ENGINEER
403 LOS ANGELES COUNTY ENGINEERING BLDG.

76F309S CE#310 3-69

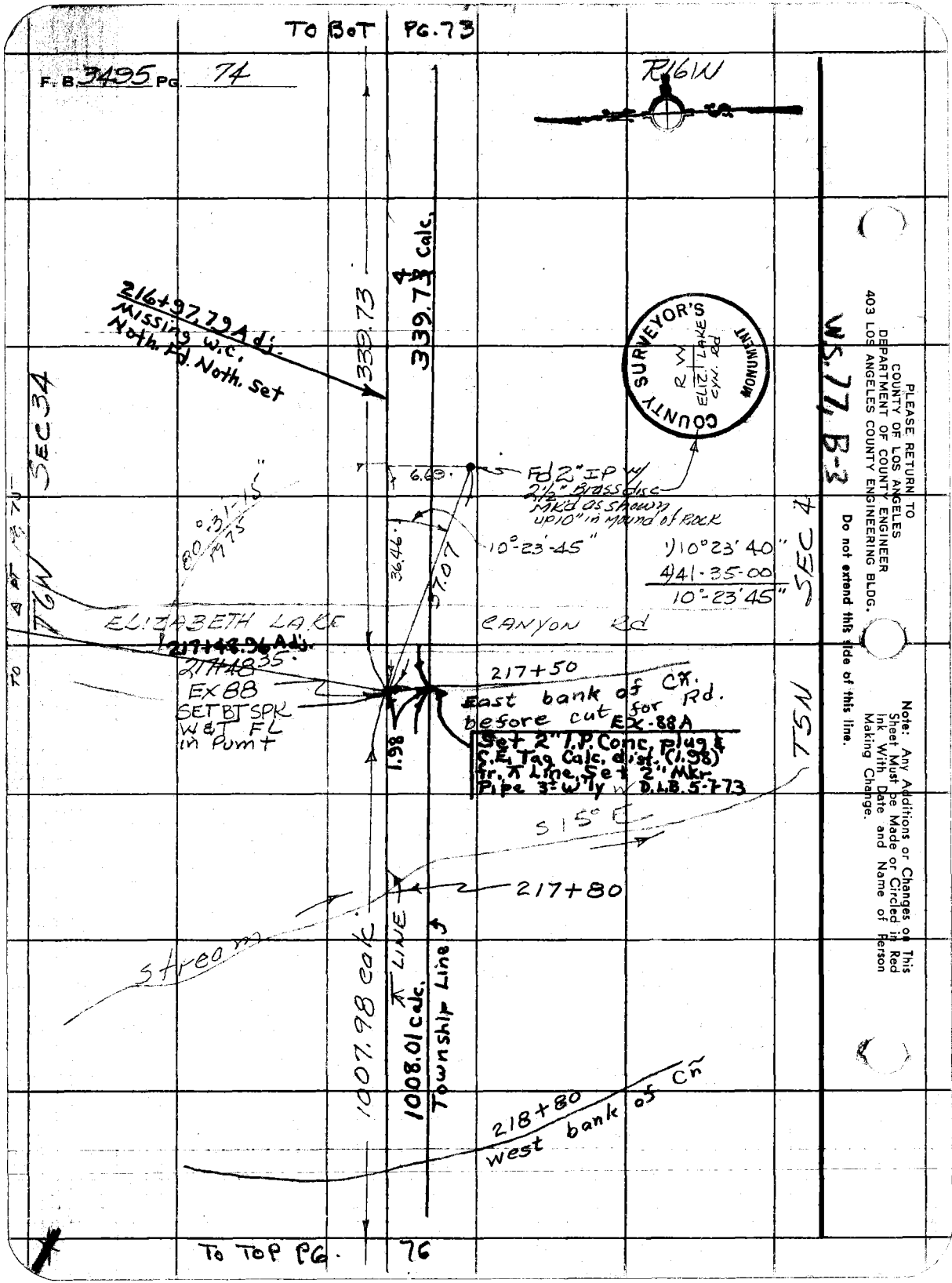

PLEASE RETURN TO
COUNTY OF LOS ANGELES
DEPARTMENT OF COUNTY ENGINEER
403 LOS ANGELES COUNTY ENGINEERING BLDG.

Do not extend this side of this line.

Note: Any Additions or Changes on This Sheet Must be Made or Circled in Red Ink With Date and Name of Person Making Change.

WS. 77, B-3

T5N R16W

Notes Ck'd by ACG	Survey of SEC LINES SEC 4&5
Map No.	JN 0302.01 Tape 239 Std 84 °F
Office Work	Surveyed by Guizado
Checked	Notes ACG Date Nov '71
Date	Indexed T. M. PALMERI

F. B. 3495 PG. 75

R16W

① 1) 17°-41'-40" 4) 70-46-50 6) 106-10-20 17°-41'-43⅓"

② 1) 39°-25'-45" 4) 157-43-00 6) 236-34-30 39°-25'-45"

③ 1) 29°-32'-30" 4) 118-10-00 6) 177-15-00 29°-32'-30"

④ 1) 42°-21'-20" 4) 169-25-20 6) 254-08-00 42°-21'-20" 15"

⑤ 1) 119°-57'-00" 4) 119-48-00 6) 359-42-00 119°-57'-00"

⑥ 1) 80°31'15" 4) 322-05-00 6) 123-07-30 80°-31'-15"

⑦ 1) 50°-58'-45" 4) 203-55-00 6) 305-52-30 50°-58'-45"

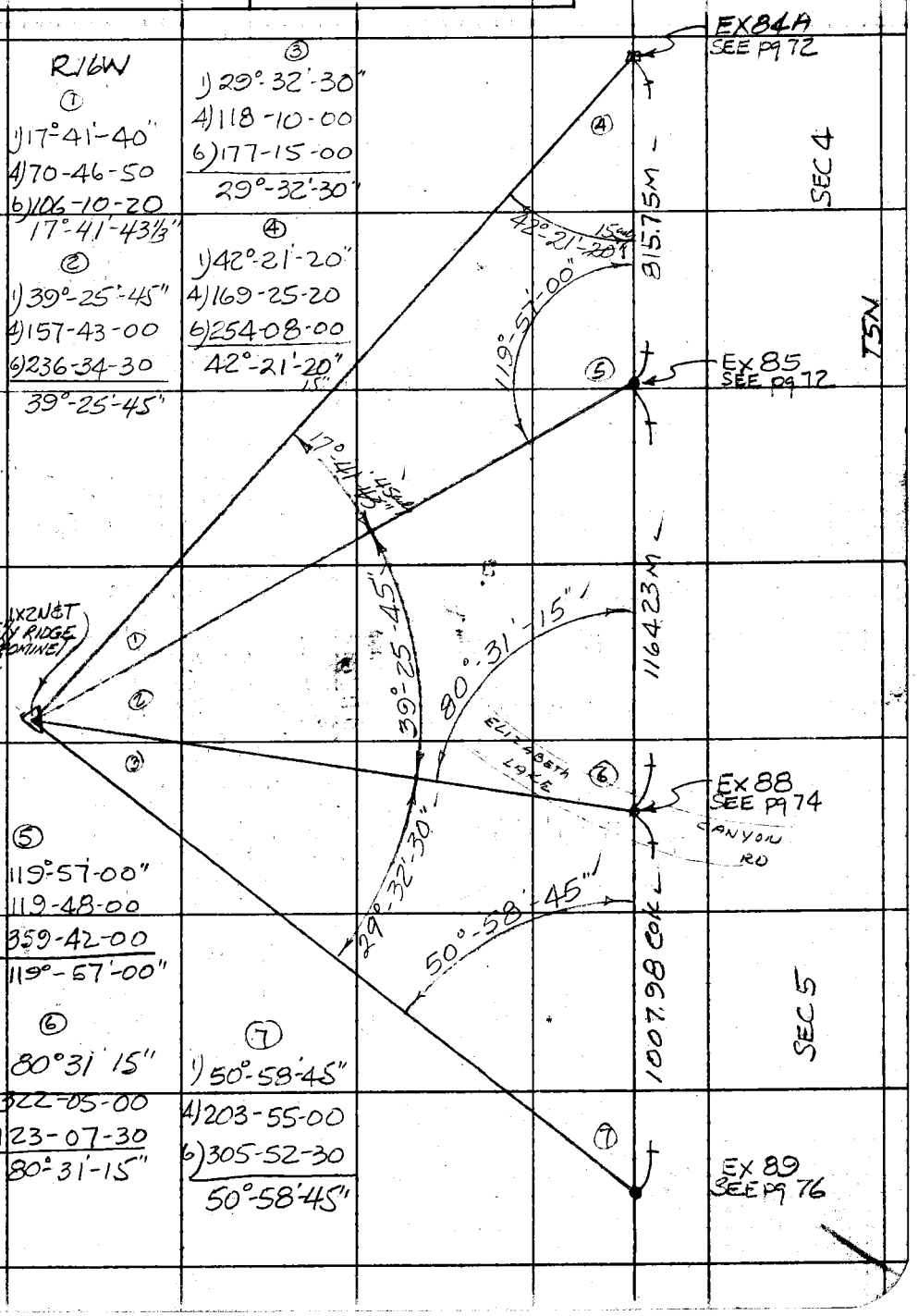

WS-77, B-3

Note: Any Additions or Changes on This Sheet Must be Made or Circled in Red Ink With Date and Name of Person Making Change.

Do not extend this side of this line.

PLEASE RETURN TO
COUNTY OF LOS ANGELES
DEPARTMENT OF COUNTY ENGINEER
403 LOS ANGELES COUNTY ENGINEERING BLDG.

76F309S CE#310 3-69

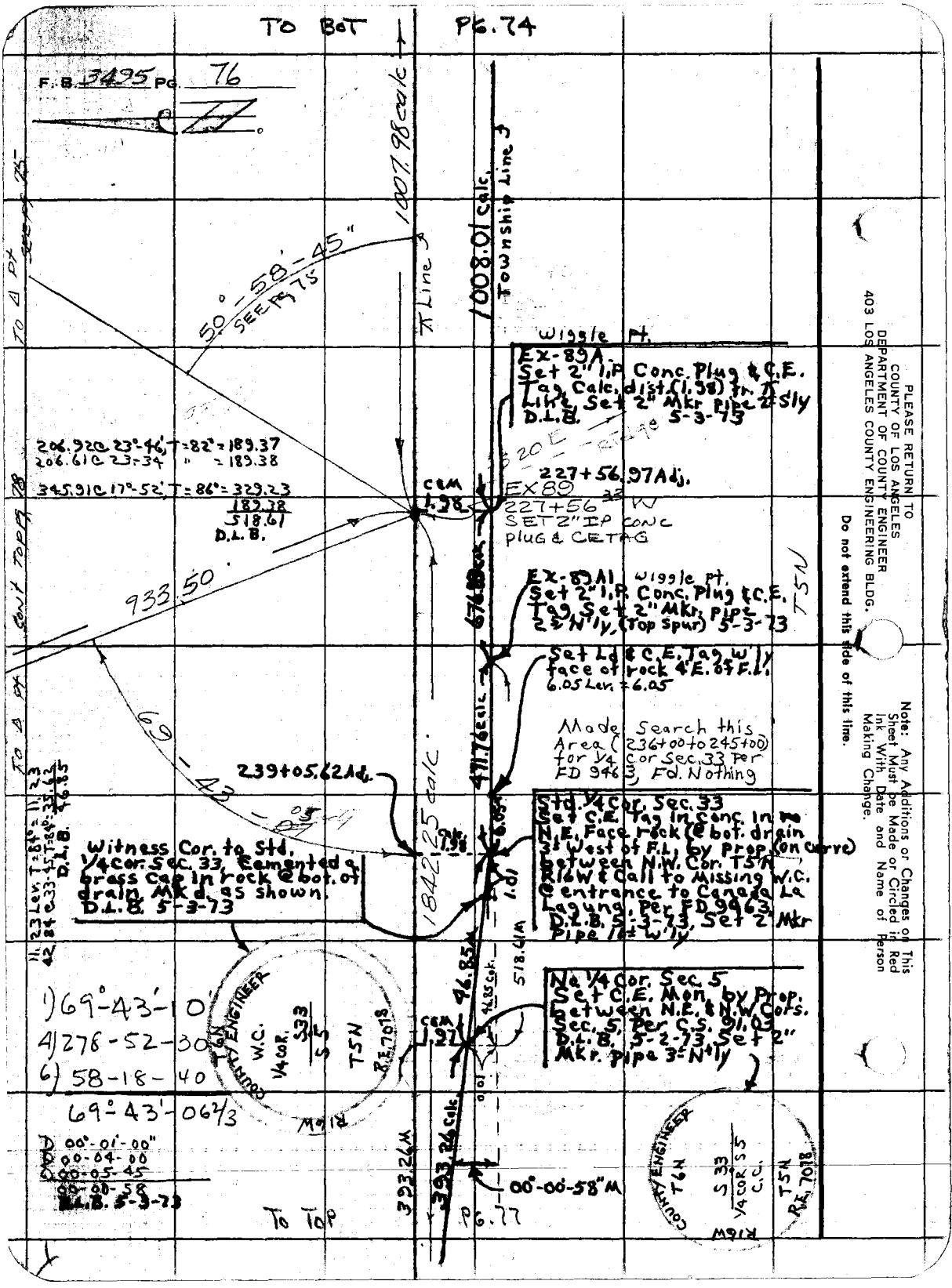

PLEASE RETURN TO
COUNTY OF LOS ANGELES
DEPARTMENT OF COUNTY ENGINEER
403 LOS ANGELES COUNTY ENGINEERING BLDG.

Do not extend this side of this line.

Note: Any Additions or Changes on This Sheet Must be Made or Circled in Red Ink With Date and Name of Person Making Change.

T5N R16W

Notes Ck'd by ACG
Map No.
Office Work
Checked
Date

Survey of SEC LINES SEC 5
JN 03020 Tape 221 Sta 85 °F
Surveyed by A.C. Guzzado
Notes ACG Date 12/7/71
Indexed T. M. PALMER APR 27 '72

F.B. 3495 Pg. 77

To A Pow I Bk Pg 78

To Bot Pg 76

105 alg

29°-58'-03"

393.26 calc.

393.36M

1842.25 calc.

4) 29°-58'-00"
4) 119-52-10
6) 179-48-20
29°-58'-03"

W 1.39 Ia Pt. BC, E, Tag
Set 2" I.P. Calc. dist.
(1.87) fr. T Line
D.L.B. 5-8-73
(Top brk)

Sec 33

Sec 3

477.36 C 36°-46' T=84° = 382.40
476.65 C 36°-40' " = 382.34
Avg. = 382.38
10.88 Lev. T=84° = 10.88
393.26
D.L.B.

N 10 R 4 W

253.54M

253.54 calc.

245+99.27 Adj.
245798 58 W
EX 90
Set 2" IP PLUG
& CE Tag in Sm
Mound of rock
in swale of ridge

1.80 Calc

16.77 Lev. T=80° = 16.77

53.31 C 26°-38' T=84° = 47.65
53.57 C 27-11 " = 47.65

222.56 C 31°-49' T=84° = 189.12
221.89 C 31-32 " = 189.13

189.12
47.65
16.77
253.54 D.L.B.

W 1.39 Ia Pt

EX-90A
Set 2" I.P. Conc. Plug
& C.E. Tag Calc. dist. (1.80)
fr. N Line. Set 2" Mkr.
Pipe 2" S.I.Y. D.L.B. 5-8-73

R16W

T=66°

500' @ 9.34 @ 84°

389.54 S @ 1°54'
389.38 S @ 4°37' = 388.12
- .05
388.07

388.07 calc.

N Line 3

Township Line 3

388.08 calc.

T6N

N - S

245+87.35 Adj.
245786 65 W
Ridge

1.70 Calc

EX 91
Set IX2NAT
on Sm Ridge

North Set

T5N

16.83 Lev. T=72° = 16.83

16.83

1479.02 calc.

To Top Pg 79

Note: Any Additions or Changes on this Sheet Must Be Made or Circled in Red Ink With Date and Name of Person Making Change.

Do not extend this side of this line.

PLEASE RETURN TO
LOS ANGELES COUNTY ENGINEER
403 LOS ANGELES COUNTY ENGINEERING BLDG.

765098 CE#310 9-67

FB 3495 Pg 18

To EX 89
From Lft Pg 16

1) 80-19-00
4) 321-15-50
6) 121-53-40
80°18'56⅔"

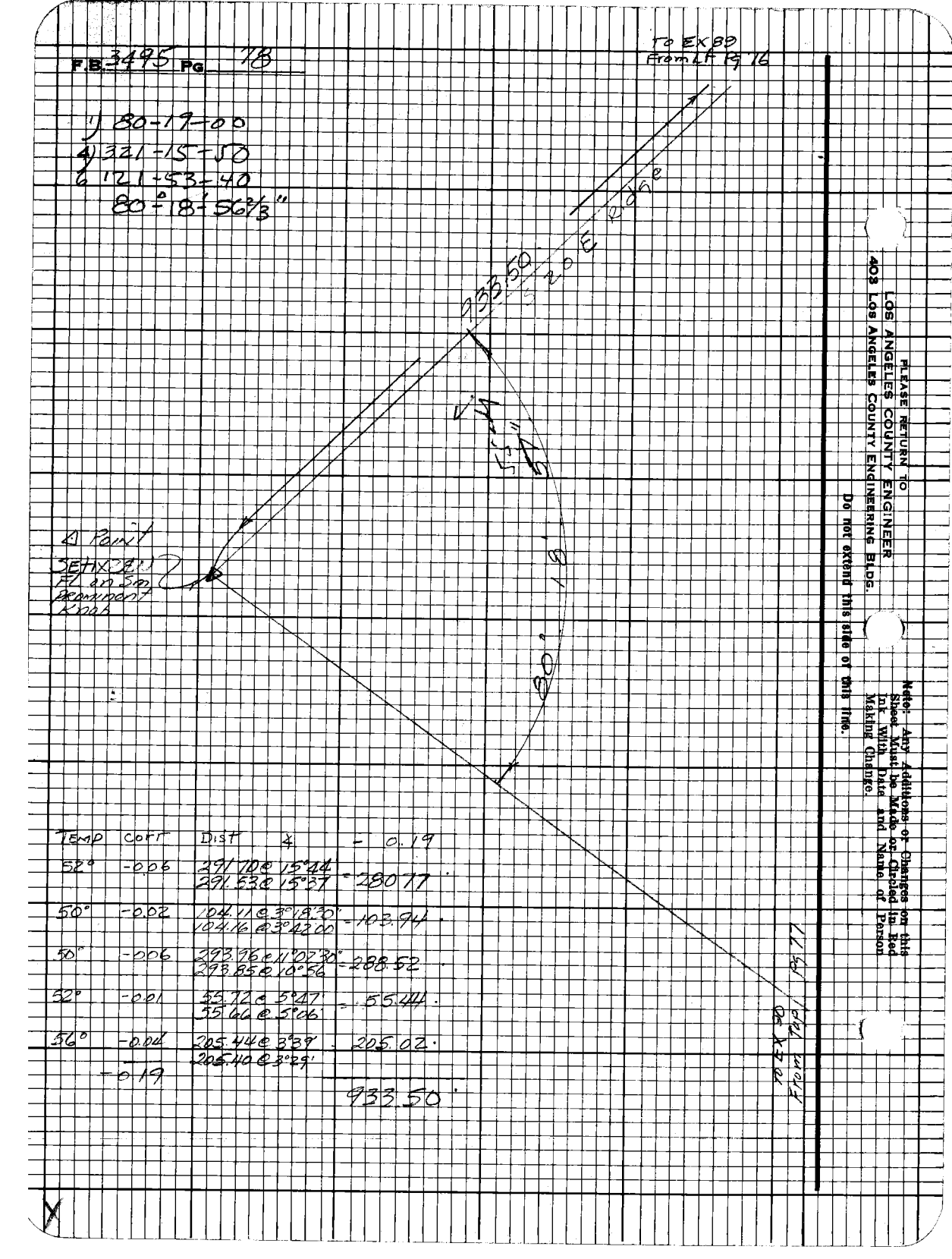

Temp	Corr	Dist		
			℄	- 0.19
52°	-0.06	291.10 @ 15°44 291.53 @ 15°37		280.77
50°	-0.02	104.11 @ 3°19'30" 104.16 @ 3°42'00		103.94
50°	-0.06	293.76 @ 11°07'30" 293.85 @ 10°56		288.52
52°	-0.01	55.72 @ 5°47 55.66 @ 5°06		55.44
56°	-0.04	205.44 @ 3°39 205.40 @ 3°29'		205.02
	-0.19			
				933.50

PLEASE RETURN TO
LOS ANGELES COUNTY ENGINEER
403 Los Angeles County Engineering Bldg.

Do not extend this side of this line.

Note: Any Additions or Changes on this Sheet Must be Made or Checked in Red Ink With Date and Name of Person Making Change.

Notes Ck'd by CCL
Map No.
Office Work
Checked
Date

Survey of W½ T5N R16W Sec 5
JN 0302.01 Tape "B" Std 84 °F
Surveyed by Burkholder
Notes D.L.B. Date 3-17-72
Indexed T. M. PALMER APR 27 '72

F. B. 3495 PG. 79

To Bot pg # 77

EX-91A = 250+03.48
Set 1x2 & Nail
(W. side ridge)

16.83

450.39 @ 15°-51', T=74°=433.24.
450.14 @ 15-44, " =433.24.

433.24

Township Line

EX-91-B = 254+36.72
Set 1x2 & Nail
(Top Spur)

Spur

N. 45° E.

Sec. 33 | Sec. 5

54.37 @ 32°-00', T=78°=46.10.
53.49 @ 30-29, " =46.10.

R16W | R16W

46.10

EX-91C = 254+82.82
Set 7x2 & Nail
(Sidehill)

1479.02 Calc.

T6N | T5N

251.31 @ 32°-03', T=78°=213.00.
250.75 @ 31-50, " =213.02.
Avg = 213.01

213.01

To Top pg # 80

PLEASE RETURN TO
COUNTY OF LOS ANGELES
DEPARTMENT OF COUNTY ENGINEER
403 LOS ANGELES COUNTY ENGINEERING BLDG.

Note: Any Additions or Changes on This Sheet Must be Made or Circled in Red Ink With Date and Name of Person Making Change.

Do not extend this side of this line.

PSE 3095 CE#310 3-68

F. B. 3495 PG 80 To Bot. pg# 79

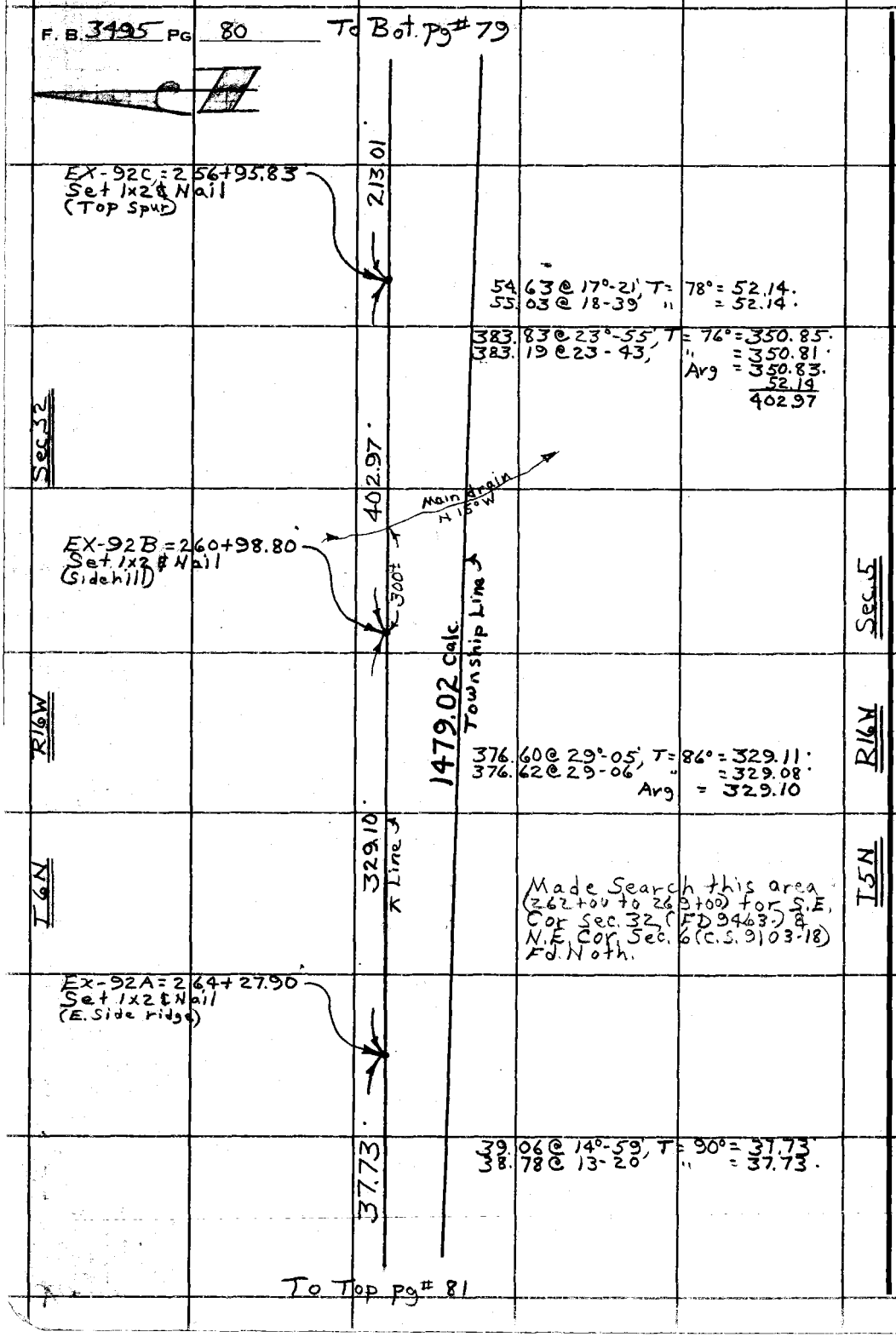

PLEASE RETURN TO
COUNTY OF LOS ANGELES
DEPARTMENT OF COUNTY ENGINEER
403 LOS ANGELES COUNTY ENGINEERING BLDG.

Do not extend this side of this line.

Note: Any Additions or Changes on This Sheet Must be Made or Circled in Red Ink With Date and Name of Person Making Change.

T5N R16W

Notes Ck'd by ACG	Survey of Sec Lines Sec 5	F. B. 3495 Pg. 81
Map No.	JN 0302.01 Tape ___ Std 84 °F	
Office Work	Surveyed by A C Guizado	
Checked	Notes ACG Date 12/71	
Date	Indexed T. M. PALMERI APR 27 '72	

Note: Any Additions or Changes on This Sheet Must be Made or Circled in Red Ink With Date and Name of Person Making Change.

Do not extend this side of this line.

PLEASE RETURN TO
COUNTY OF LOS ANGELES
DEPARTMENT OF COUNTY ENGINEER
403 LOS ANGELES COUNTY ENGINEERING BLDG.

76F309S CE#310 3-69

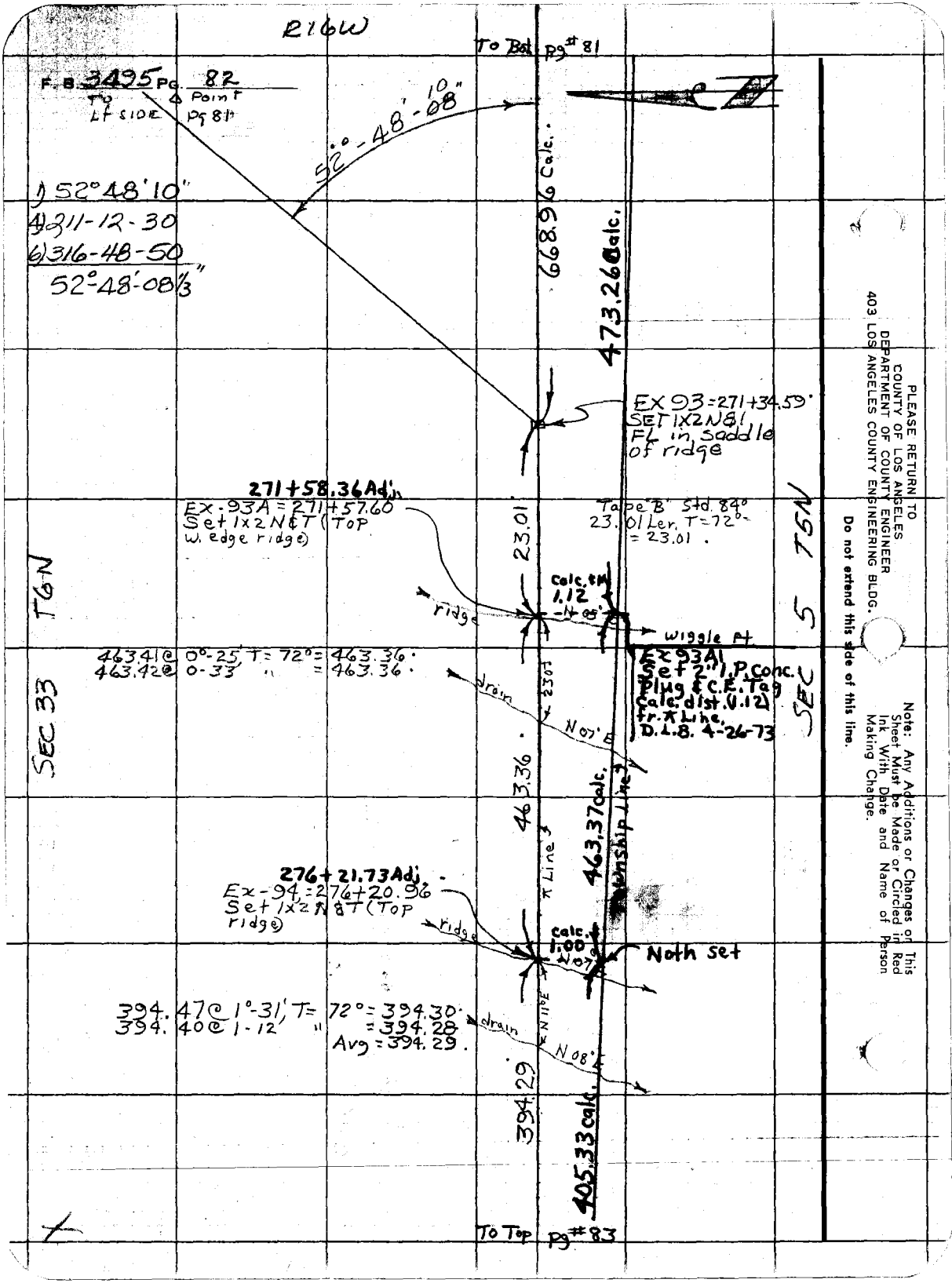
R16W
To Bot pg # 81
F.B. 3495 Pg. 82
To Lt side
Δ Point pg 81
52°-48'-08" 10"
1) 52°48'10"
4) 211-12-30
6) 316-48-50
52°-48'-08 1/3"
668.96 Calc.
473.26 Calc.
EX 93 = 271+34.59
SET 1X2 N&T
FL in saddle of ridge
271+58.36 Adj.
EX-93A = 271+57.60
Set 1x2 N&T (Top w. edge ridge)
23.01
Tape "B" Std. 84°
23.01 Ler. T=72° = 23.01
Calc. ℄ 1.12
N 05°
ridge
wiggle ft
Ex 93A1
Set 2" I.P. Conc. Plug & C.E. Tag
Calc. dist. (1.12) fr. ℄ Line.
D.L.B. 4-26-73
463.41 @ 0°-25' T = 72° = 463.36
463.42 @ 0-33 " = 463.36
drain
N 07° E
463.36
463.37 calc.
℄ Line
Township Line
276+21.73 Adj.
Ex-94 = 276+20.96
Set 1x2 N&T (Top ridge)
ridge
Calc. ℄ 1.00
N 07°
Noth set
394.47 @ 1°-31' T = 72° = 394.30
394.40 @ 1-12 " = 394.28
Avg = 394.29
drain
N 11° E
N 08° E
394.29
405.33 calc.
To Top pg # 83
SEC 33 T6N
SEC 5 T5N
PLEASE RETURN TO
COUNTY OF LOS ANGELES
DEPARTMENT OF COUNTY ENGINEER
403 LOS ANGELES COUNTY ENGINEERING BLDG.
Do not extend this side of this line.
Note: Any Additions or Changes on This Sheet Must be Made or Circled in Red Ink With Date and Name of Person Making Change.

Notes Ck'd by acb	Survey of W½ T5N R16W Sec 6
Map No.	JN0302.01 Tape "B" Std 84 °F
Office Work	Surveyed by Burkholder
Checked	Notes D.L.B. Date 3-72
Date	Indexed T. M. PALMERI APR 27 '72

F. B. 3495 PG. 83

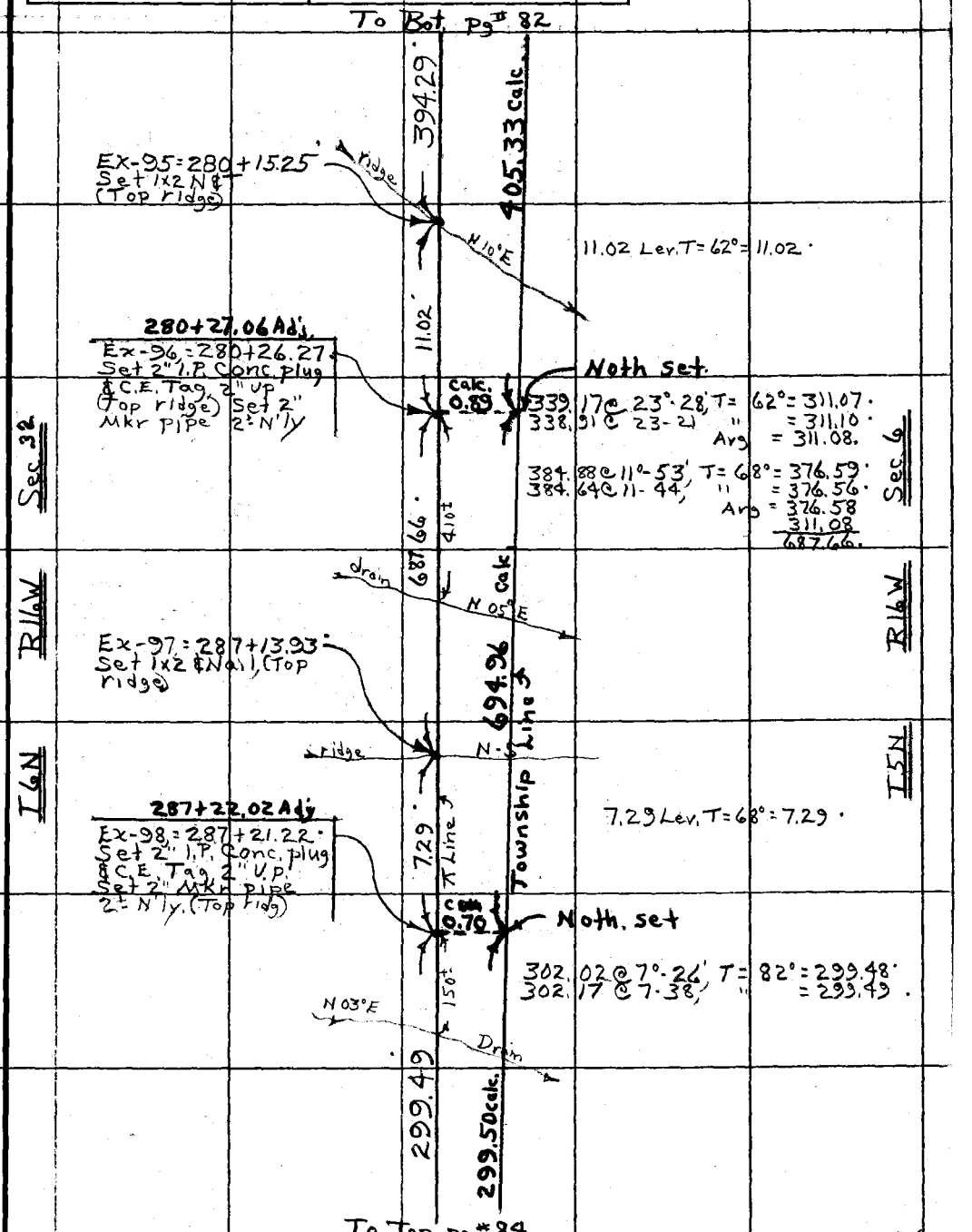

Note: Any Additions or Changes on This Sheet Must be Made or Circled in Red Ink With Date and Name of Person Making Change.

Do not extend this side of this line.

PLEASE RETURN TO
COUNTY OF LOS ANGELES
DEPARTMENT OF COUNTY ENGINEER
403 LOS ANGELES COUNTY ENGINEERING BLDG.

76F309S CE#310 3-68

F. B. 3495 PG 84 To Bot. Pg# 83

290+21.52 Adj.
Ex-99 = 290+20.71
Set 1x2 & Nail
(Top Spur)

N7°E

CCM 0.62 Spur

299.49'

299.50 Calc.

Wiggle Pt.
Ex-99A
Set 2" I.P. Conc. Plug
C.E. Tag Calc. dist (0.62)
D.L.B. 4-27-73
fr. ℄ Line
Set 2" Mkr Pipe 3± N'ly

Made Search this area (289+00 to 295+00) for 1/4 Cor Sec. 32 Fd. Noth.

N3°W

200'

Drain

297.38'

304.18 @ 12°-08', T = 82° = 297.38
303.82 @ 11°-49', " = 297.38

Ex-100 = 293+18.09
Set 1x2 & Nail
(Top Spur)

Sec. 32

360.89 calc.

Township Line ℄

COUNTY ENGINEER
T6N
S.C.
1/4 COR S 32
S6
T5N
R14W
R.E. 7078

Sec 6

N5°W

Spur

67.43 @ 5°-08', T = 84° = 67.16
20.54 Len T = 84° = 20.54
D.L.B. 4-27-73
293+82.41 Adj.

CCM 0.53

Std. 1/4 Cor. Sec. 32
Set C.E. Mon. by prop.
(on curvature) between
Fd. Mon. @ N.W. Cor. T5N, R16W
& the Call to missing W.C. @
entrance to Canada La
Laguna (214+57.79 Adj.) per
FD 9463 Set 2" Mkr pipe
3± N'ly, D.L.B. 4-27-73

R16W

R16W

℄ Line 20.54

20.54 Calc.

151.20'

294+02.95 Adj.

294+70.11 Adj.
Ex-101 = 294+69.29
Set 2" I.P. Conc.
Plug, C.E. Tag, "VP"
Set Mkr Pipe 3° N'ly
(Sidehill)

CCM 0.52

153.29 @ 9°-27', T = 82° = 151.21
153.11 @ 9-03, " = 151.20

T6N

T5N

CCM 1.50 Calc. 67.16

Found
Tossing 1/4 Cor Sec 6
Set C.E. Mon. by Prop.
between N.W. & N.E. Cor.
Sec 6 per C.S. 9103
Set 2" Mkr Pipe 3° N'ly
D.L.B. 4-27-73

Ex-101A
Set 2" I.P. Conc. plug
C.E. Tag Calc. dist. 0.50
fr. ℄ Line D.L.B. 4-27-73
2" Mkr pipe 3± N'ly

387.85 @ 7°-29', T = 84° = 384.55
387.68 @ 7-15' " = 384.58
Avg = 384.57

384.57'

800'

1189.95 Calc.

Drain

COUNTY ENGINEER
T6N
S 32
1/4 COR S6
C.C.
T5N
R14W
R.E. 7078

To Top Pg# 85

PLEASE RETURN TO
COUNTY OF LOS ANGELES
DEPARTMENT OF COUNTY ENGINEER
403 LOS ANGELES COUNTY ENGINEERING BLDG.

Do not extend this side of this line.

Note: Any Additions or Changes on This Sheet Must be Made or Circled in Red Ink With Date and Name of Person Making Change.

Notes Ck'd by [illegible]	Survey of W½ T5N R16W	F. B. 3495 PG. 85
Map No.	JN 0302.01 Tape "B" Std 84 °F	
Office Work	Surveyed by Burkholder	
Checked	Notes D.L.B Date 3-72	
Date	Indexed T. M. PALMERI APR 27 '72	

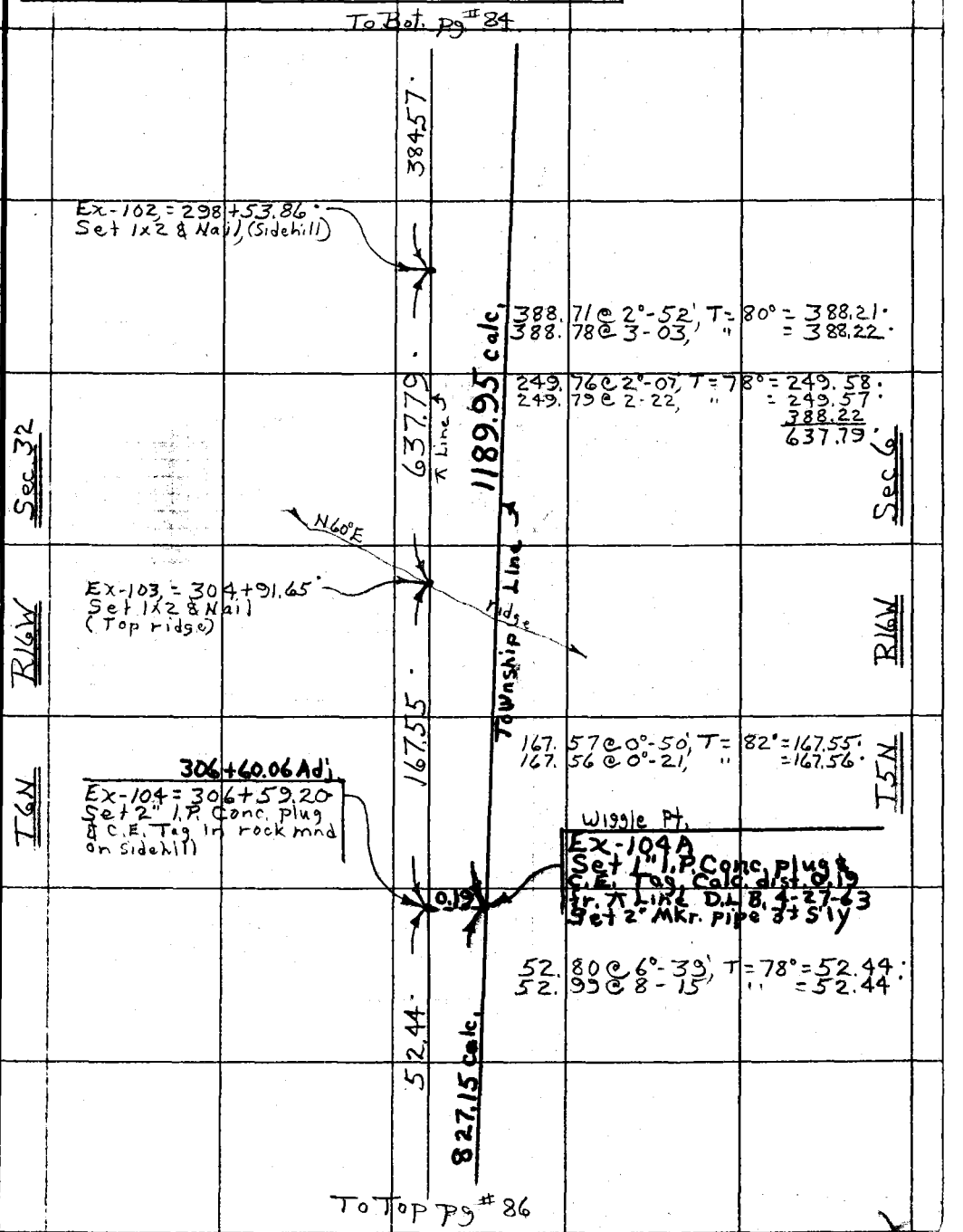

Note: Any Additions or Changes on This Sheet Must be Made or Circled in Red Ink With Date and Name of Person Making Change.

Do not extend this side of this line.

PLEASE RETURN TO
COUNTY OF LOS ANGELES
DEPARTMENT OF COUNTY ENGINEER
403 LOS ANGELES COUNTY ENGINEERING BLDG.

76F309S CE#310 3-68

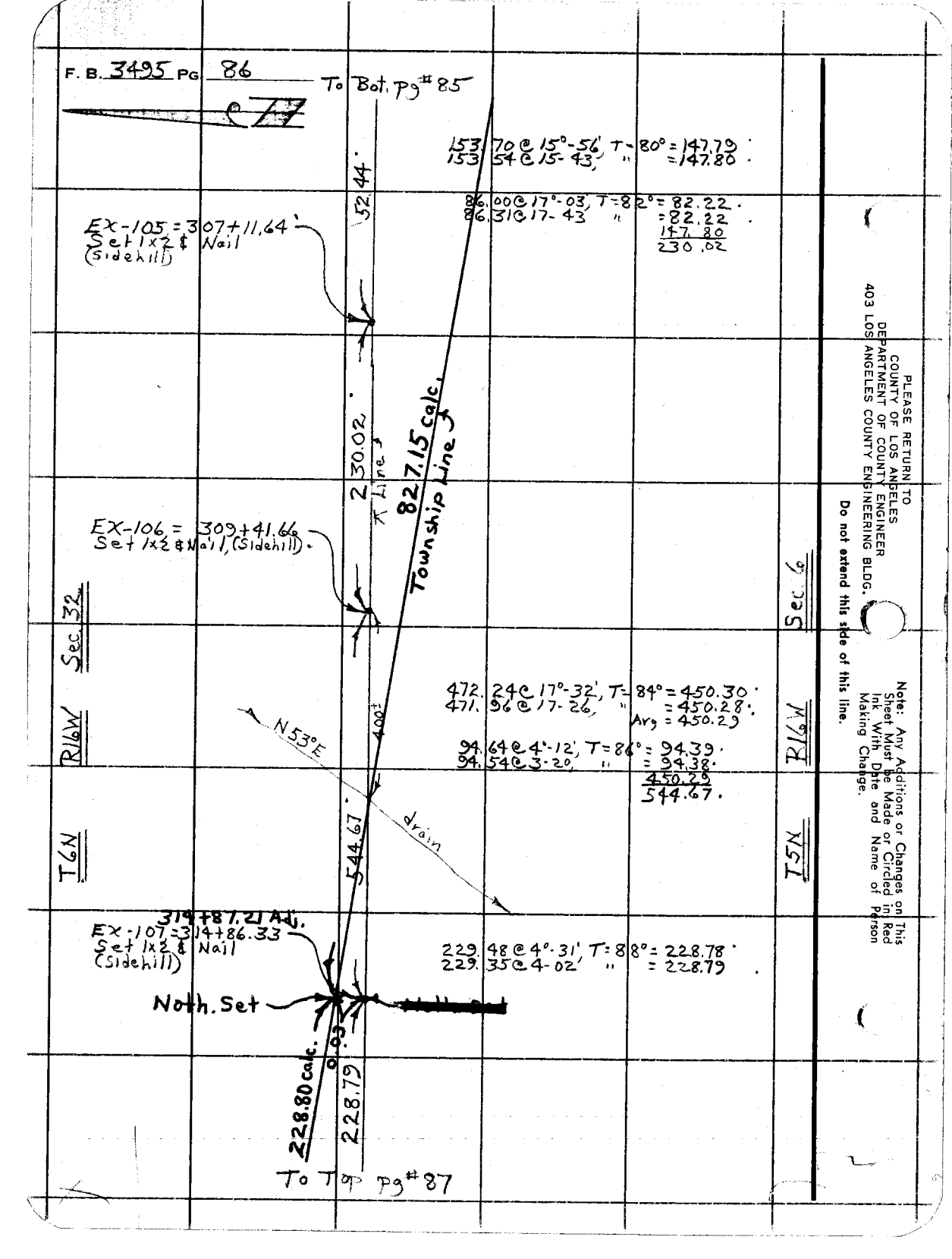
F. B. 3495 PG 86
To Bot. Pg# 85
153.70 @ 15°-56', T=80° = 147.79
153.54 @ 15-43, " = 147.80
86.00 @ 17°-03', T=82° = 82.22
86.31 @ 17-43 " = 82.22
147.80
230.02
EX-105 = 307+11.64
Set 1x2 & Nail
(Sidehill)
52.44
230.02
N Line
827.15 calc.
Township Line
EX-106 = 309+41.66
Set 1x2 & Nail, (Sidehill)
Sec 32
Sec 6
R16W
R15W
T6N
T5N
472.24 @ 17°-32', T=84° = 450.30
471.96 @ 17-26, " = 450.28
Avg = 450.29
94.64 @ 4°-12', T=86° = 94.39
94.54 @ 3-20, " = 94.38
450.29
544.67
400'
N53°E
544.67
drain
314+87.21 Adj.
EX-107 = 314+86.33
Set 1x2 & Nail
(Sidehill)
229.48 @ 4°-31', T=88° = 228.78
229.35 @ 4-02' " = 228.79
North. Set
0.03
228.80 calc.
228.79
To Top Pg# 87
PLEASE RETURN TO
COUNTY OF LOS ANGELES
DEPARTMENT OF COUNTY ENGINEER
403 LOS ANGELES COUNTY ENGINEERING BLDG.
Do not extend this side of this line.
Note: Any Additions or Changes on This Sheet Must be Made or Circled in Red Ink With Date and Name of Person Making Change.

Notes Ck'd by GCS	Survey of W½ T5N, R16W	F. B. 3495 Pg. 87
Map No.	JN0302.01 Tape "B" Std. 84 °F	
Office Work	Surveyed by Burkholder	
Checked	Notes D.L.B. Date 4-72	
Date	Indexed T. M. PALMERI APR 27 '72	

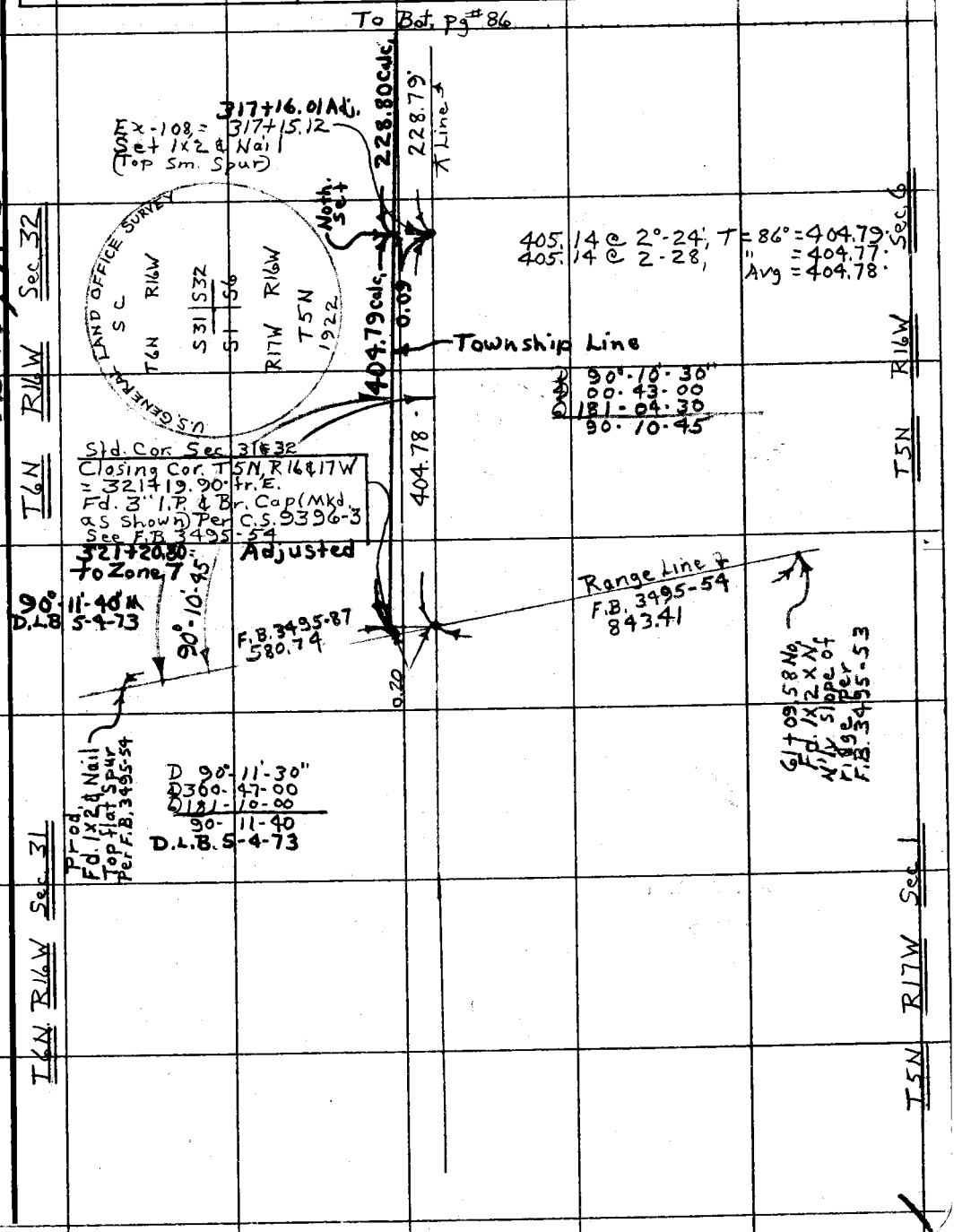

Note: Any Additions or Changes on This Sheet Must be Made or Circled in Red Ink With Date and Name of Person Making Change.

Do not extend this side of this line.

W.S. 71, A-3

PLEASE RETURN TO
COUNTY OF LOS ANGELES
DEPARTMENT OF COUNTY ENGINEER
403 LOS ANGELES COUNTY ENGINEERING BLDG.

76F309S CE#310 3-68

Notes Ck'd by	Survey of W½ T5N, R16W
Map No.	JN 030201 Tape "B" Std 84 °F
Office Work	Surveyed by Burkholder
Checked	Notes D.L.B Date 5-72
Date	Indexed

F. B. 3495 PG. 91

J.N. 030201

GEODETIC TIES

to

West Line Sec. 6
T5N R16W

&

East Line Sec. 1
T5N R16W

5-10-72
Burkholder
McCall
Kabler
Scherb

Note: Any Additions or Changes on This Sheet Must be Made or Circled in Red Ink With Date and Name of Person Making Change.

Do not extend this side of this line.

PLEASE RETURN TO
COUNTY OF LOS ANGELES
DEPARTMENT OF COUNTY ENGINEER
403 LOS ANGELES COUNTY ENGINEERING BLDG.

76F3095 CE#310 3-68

F. B. 3495 PG. 92

Index

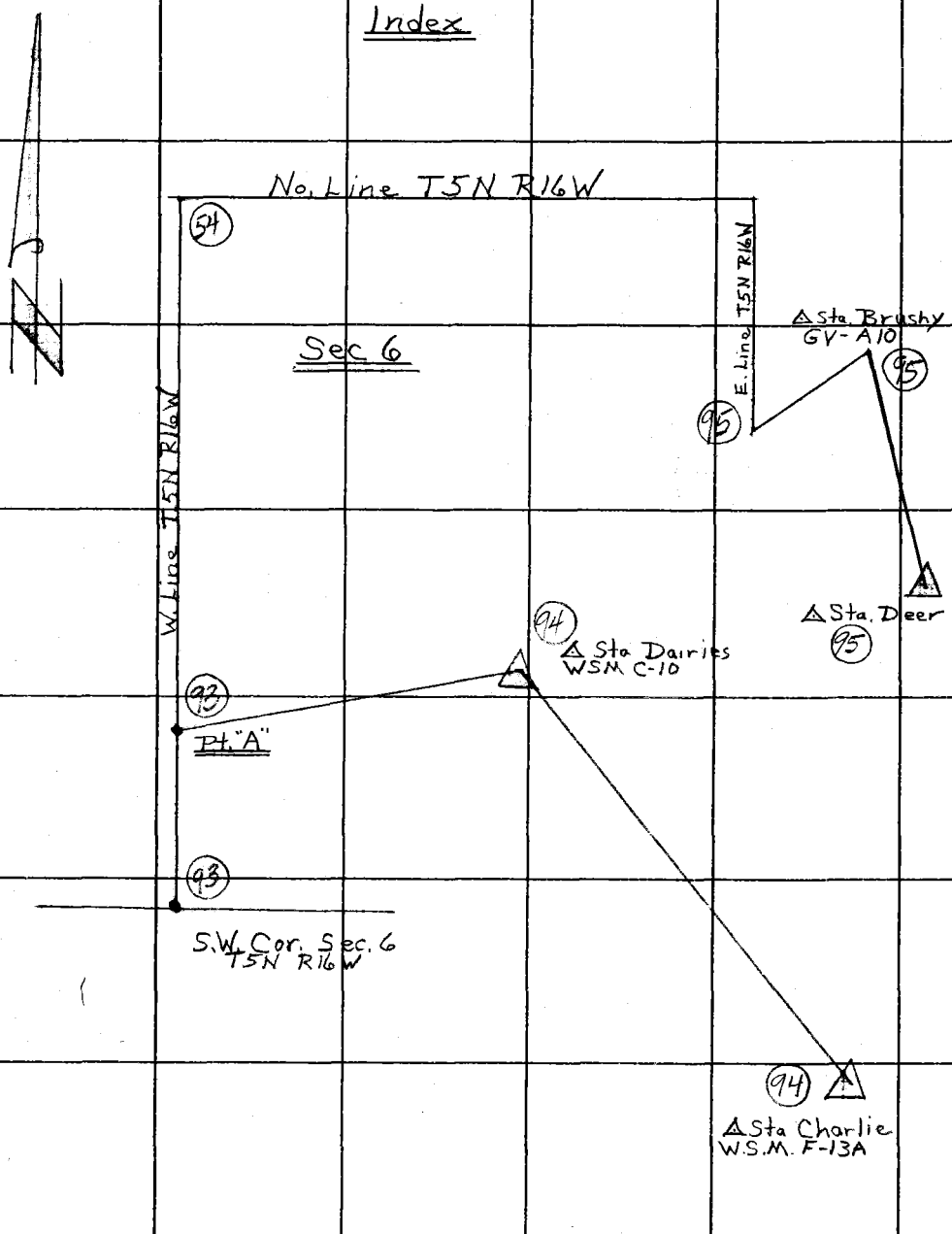

PLEASE RETURN TO
COUNTY OF LOS ANGELES
DEPARTMENT OF COUNTY ENGINEER
403 LOS ANGELES COUNTY ENGINEERING BLDG.

Do not extend this side of this line.

Note: Any Additions or Changes on This Sheet Must be Made or Circled in Red Ink With Date and Name of Person Making Change.

Notes Ck'd by	Survey of W½ T5N R16W
Map No.	JN 0302.01 Tape "B" Std. 84 °F
Office Work	Surveyed by Burkholder
Checked	Notes D.L.B. Date 5-72
Date	Indexed

F. B. 3495 PG. 93

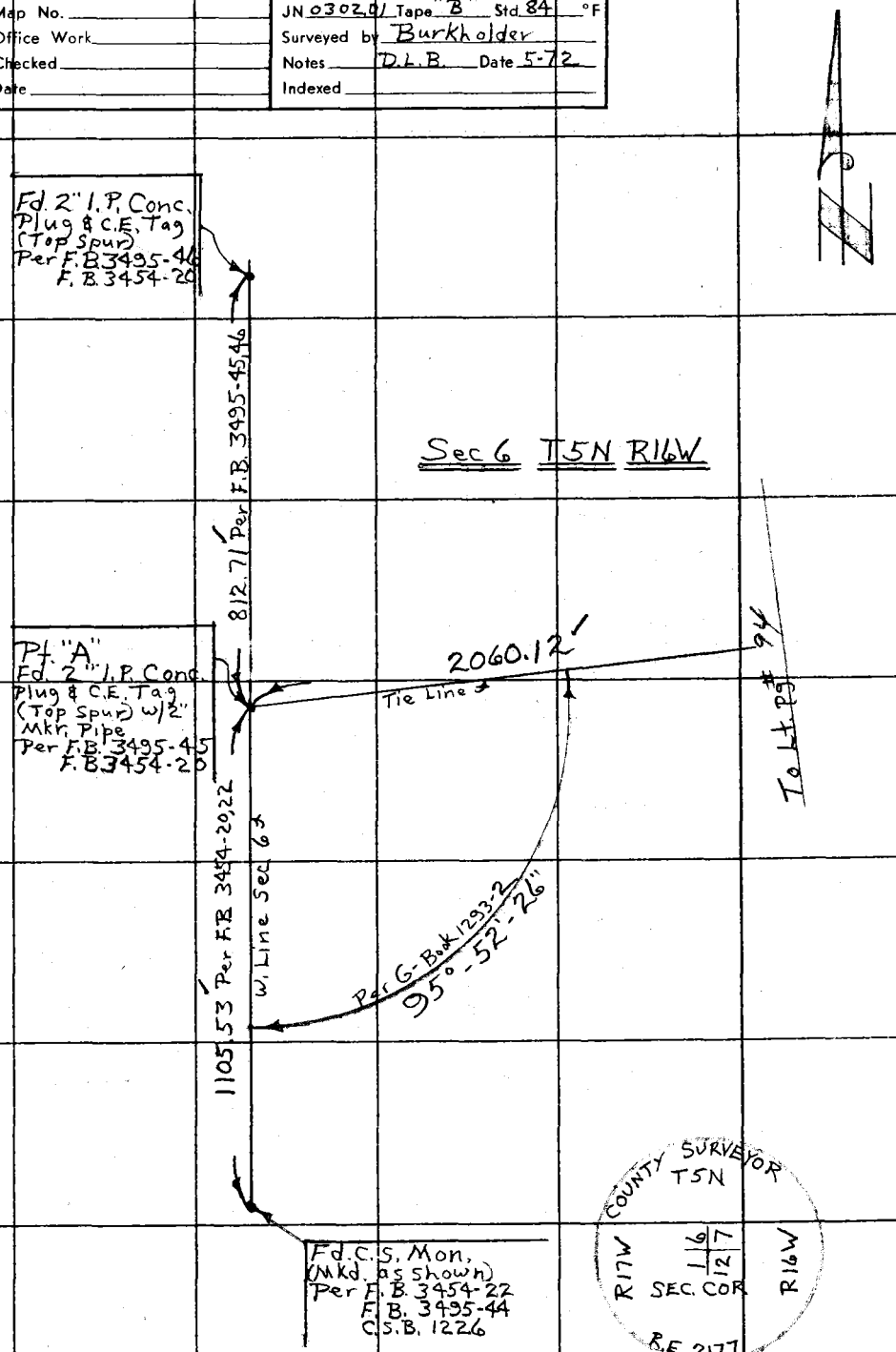

Note: Any Additions or Changes on This Sheet Must be Made or Circled in Red Ink With Date and Name of Person Making Change.

Do not extend this side of this line.

PLEASE RETURN TO
COUNTY OF LOS ANGELES
DEPARTMENT OF COUNTY ENGINEER
403 LOS ANGELES COUNTY ENGINEERING BLDG.

76F309S CE#310 3-68

F. B. 3495 PG. 94

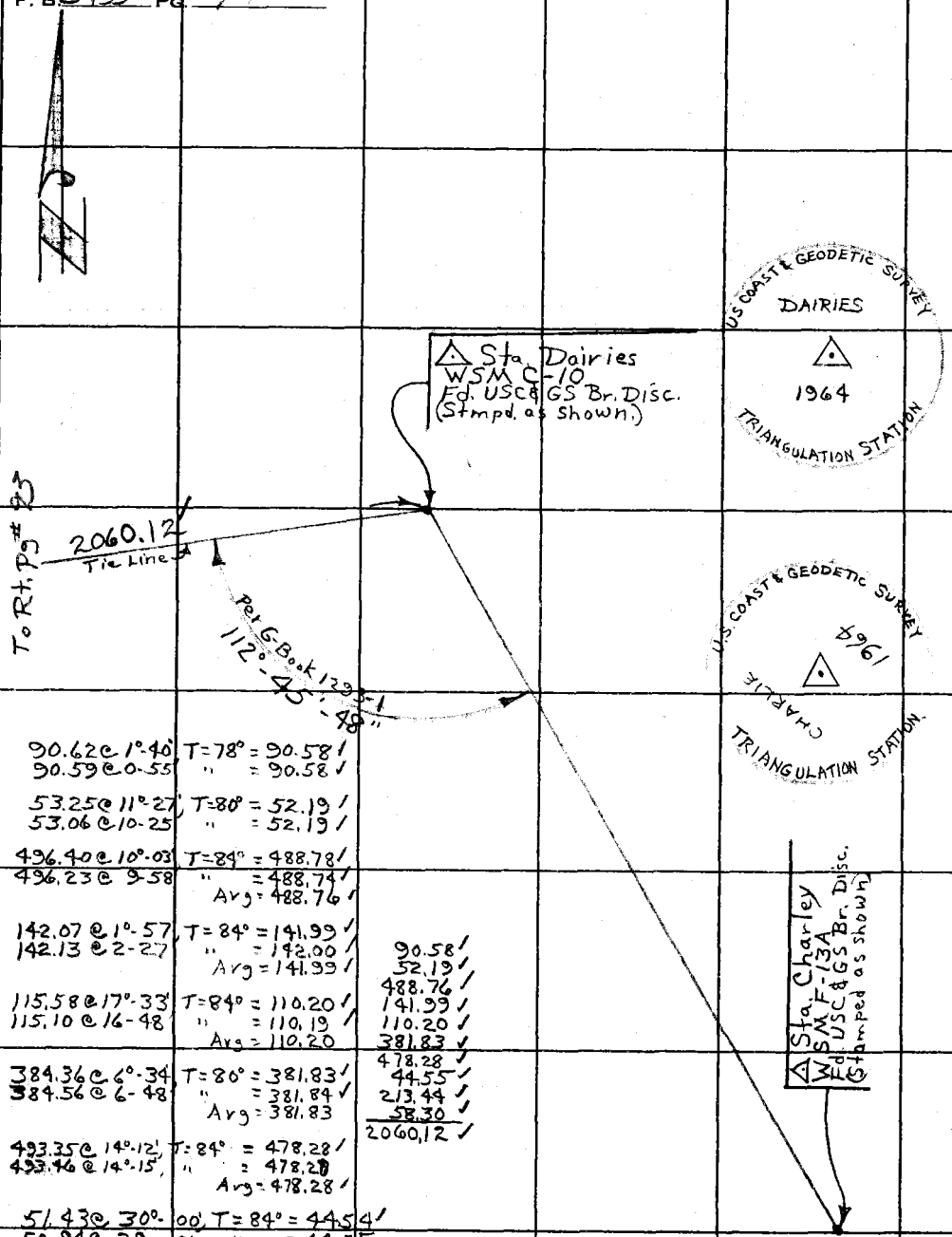

90.62 @ 1°-40', T=78° = 90.58 ✓
90.59 @ 0-55' " = 90.58 ✓

53.25 @ 11°-27', T=80° = 52.19 ✓
53.06 @ 10-25 " = 52.19 ✓

496.40 @ 10°-03', T=84° = 488.78 ✓
496.23 @ 9-58 " = 488.74 ✓
Avg = 488.76 ✓

142.07 @ 1°-57', T=84° = 141.99 ✓
142.13 @ 2-27 " = 142.00 ✓
Avg = 141.99 ✓

115.58 @ 17°-33', T=84° = 110.20 ✓
115.10 @ 16-48 " = 110.19 ✓
Avg = 110.20

384.36 @ 6°-34', T=80° = 381.83 ✓
384.56 @ 6-48 " = 381.84 ✓
Avg = 381.83

493.35 @ 14°-12', T=84° = 478.28 ✓
493.46 @ 14°-15', " = 478.28
Avg = 478.28 ✓

51.43 @ 30°-00', T=84° = 44.54 ✓
50.94 @ 29-00, " = 44.55
Avg = 44.55 ✓

225.42 @ 18°-46', T=84° = 213.44 ✓
225.69 @ 18-58 " = 213.44 ✓

58.30 Lev. T=84° = 58.30 ✓

90.58 ✓
52.19 ✓
488.76 ✓
141.99 ✓
110.20 ✓
381.83 ✓
478.28 ✓
44.55 ✓
213.44 ✓
58.30 ✓
2060.12 ✓

PLEASE RETURN TO
COUNTY OF LOS ANGELES
DEPARTMENT OF COUNTY ENGINEER
403 LOS ANGELES COUNTY ENGINEERING BLDG.

Do not extend this side of this line.

Note: Any Additions or Changes on This Sheet Must be Made or Circled in Red Ink With Date and Name of Person Making Change.

Notes Ck'd by	Survey of E½ T5N, R16W
Map No.	JN0302.01 Tape 106 Std 84 °F
Office Work	Surveyed by Burkholder
Checked	Notes D.L.B. Date 2-10-72
Date	Indexed

F. B. 3495 PG. 95

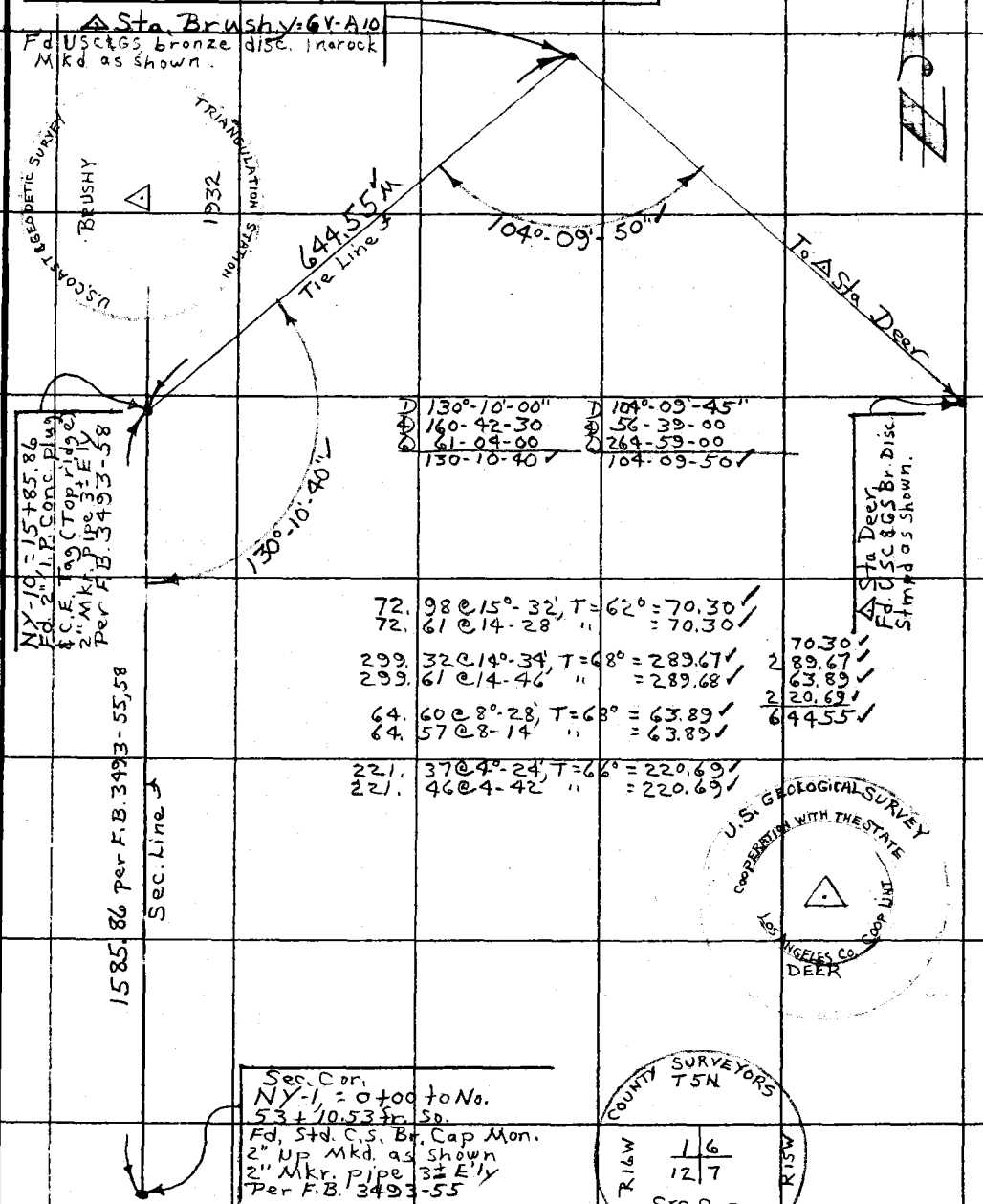

D 130°-10'-00"	D 104°-09'-45"
Ⓐ 160-42-30	Ⓐ 56-39-00
Ⓒ 61-04-00	Ⓒ 264-59-00
130-10-40 ✓	104-09-50 ✓

72. 98 @ 15°-32', T = 62° = 70.30 ✓
72. 61 @ 14-28 " = 70.30 ✓

299. 32 @ 14°-34', T = 68° = 289.67 ✓
299. 61 @ 14-46 " = 289.68 ✓

64. 60 @ 8°-28', T = 68° = 63.89 ✓
64. 57 @ 8-14 " = 63.89 ✓

221. 37 @ 4°-24', T = 66° = 220.69 ✓
221. 46 @ 4-42 " = 220.69 ✓

70.30 ✓
2 89.67 ✓
63.89 ✓
2 20.69 ✓
6 44.55 ✓

Sec. Cor.
NY-1, = 0+00 to No.
53 + 10.53 fr. So.
Fd, Std. C.S. Br. Cap Mon.
2" Up Mkd. as shown
2" Mkr. pipe 3± E'ly
Per F.B. 3493-55

Note: Any Additions or Changes on This Sheet Must be Made or Circled in Red Ink With Date and Name of Person Making Change.

Do not extend this side of this line.

PLEASE RETURN TO
COUNTY OF LOS ANGELES
DEPARTMENT OF COUNTY ENGINEER
403 LOS ANGELES COUNTY ENGINEERING BLDG.

76F3095 CE#310 3-68

Notes Ck'd by	Survey of E½ T5N R16W
Map No.	JN 0302 01 Tape 17 Std 84 °F
Office Work	Surveyed by A.C. Guizado
Checked	Notes ACG Date 11/71
Date	Indexed

F. B. 3495 Pg. 97

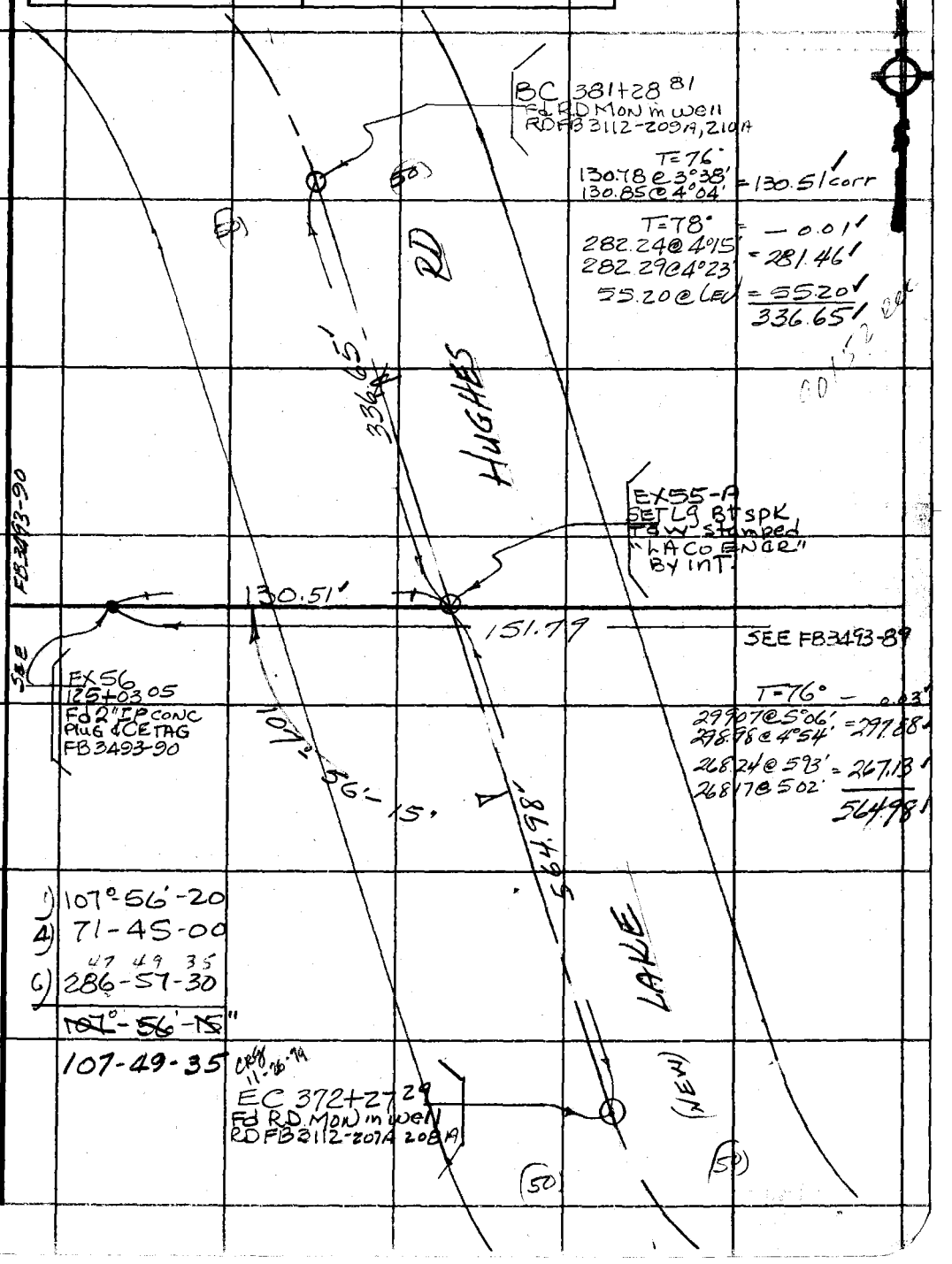

Note: Any Additions or Changes on This Sheet Must be Made or Circled in Red Ink With Date and Name of Person Making Change.

Do not extend this side of this line.

PLEASE RETURN TO
COUNTY OF LOS ANGELES
DEPARTMENT OF COUNTY ENGINEER
403 LOS ANGELES COUNTY ENGINEERING BLDG.

76F3095 CE#310 3-68

SEE FB 3495-68

F. B. 3495 Pg. 98

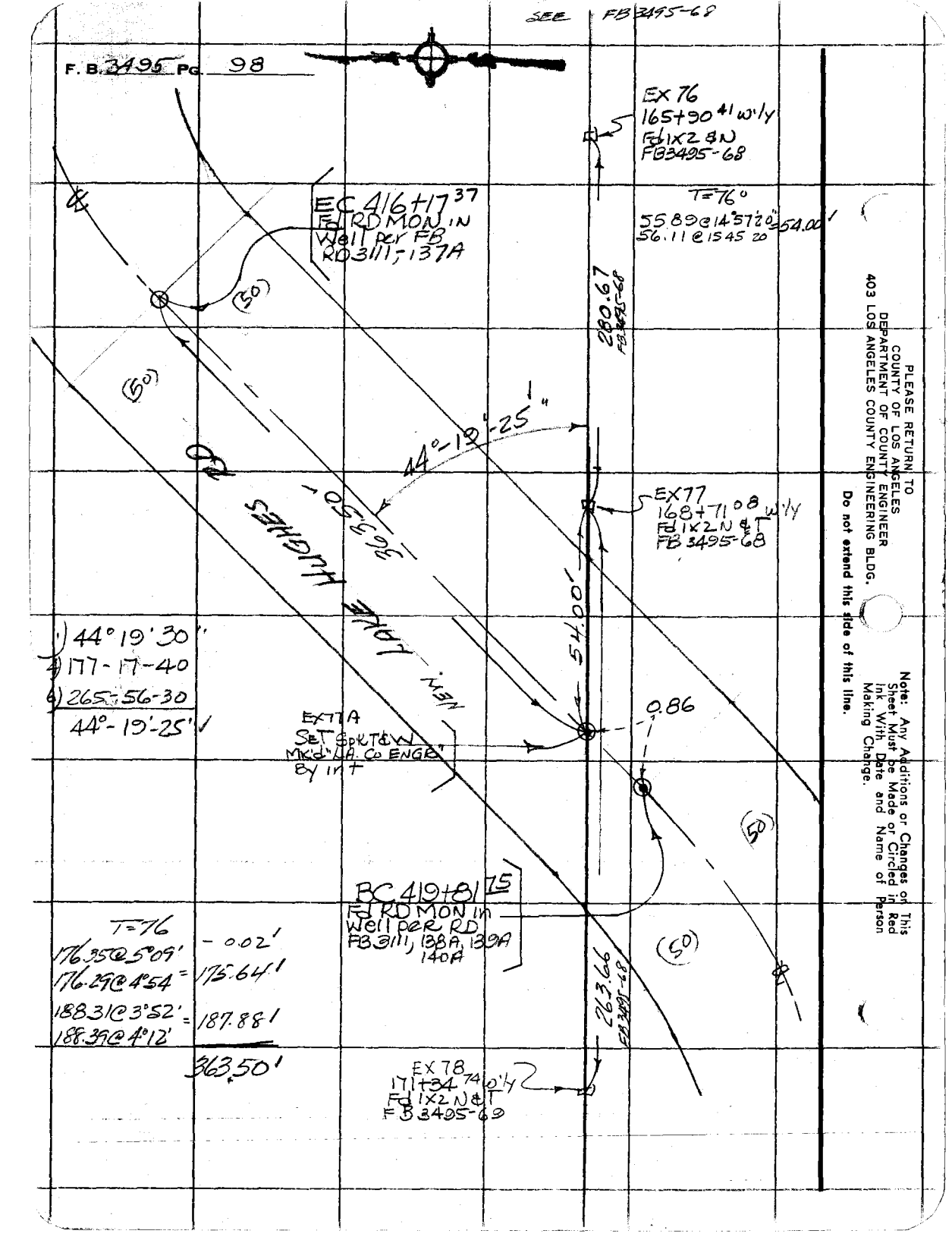

PLEASE RETURN TO
COUNTY OF LOS ANGELES
DEPARTMENT OF COUNTY ENGINEER
403 LOS ANGELES COUNTY ENGINEERING BLDG.

Do not extend this side of this line.

Note: Any Additions or Changes on This Sheet Must Be Made or Circled in Red Ink With Date and Name of Person Making Change.

Notes Ck'd by	Survey of E 1/2 T5N R16W
Map No.	JN 0302.01 Tape 237 Std 84 °F
Office Work	Surveyed by GUIZADO
Checked	Notes ACG Date 11/10/71
Date	Indexed

F. B. 3495 Pg. 99

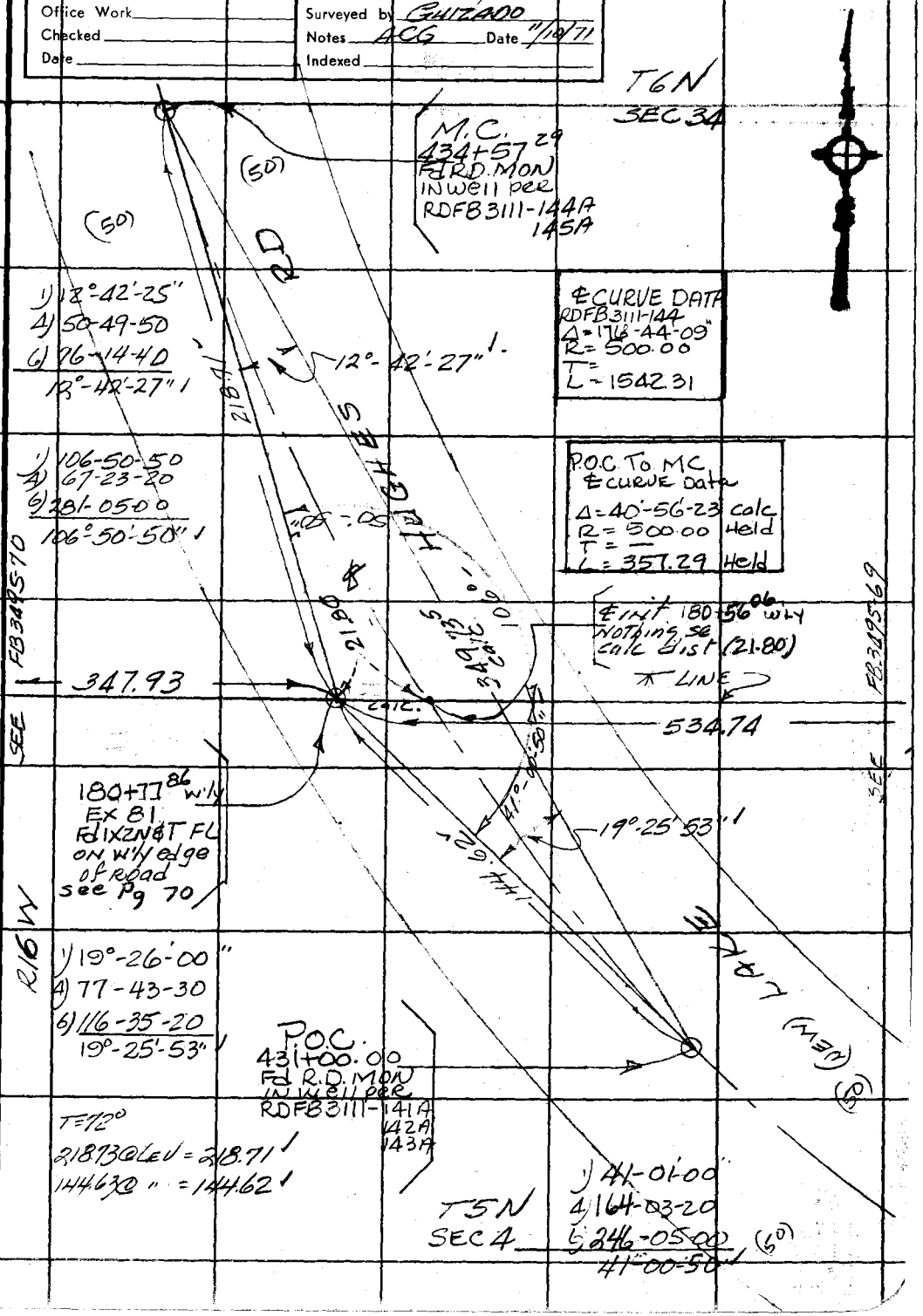

Note: Any Additions or Changes on This Sheet Must be Made or Circled in Red Ink With Date and Name of Person Making Change.

Do not extend this side of this line.

PLEASE RETURN TO
COUNTY OF LOS ANGELES
DEPARTMENT OF COUNTY ENGINEER
403 LOS ANGELES COUNTY ENGINEERING BLDG.

76F3095 CE#310 3-68