Notes Ck'd by	Survey of	F. B. 3553 PG.
Map No.	JN Tape Std °F	
Office Work	Surveyed by	
Checked	Notes Date	
Date	Indexed	

TRACT	PAGE	FIRM
30988	2	David M. Woods
29336	3-9	Toups Engr.
31020	10-18	Toups Engr.
30676	19-22	Ronald W. Martin & A[illegible]
25579	23-26	Allin Bros.
32384	27	R.V. Pearsall
23931	28-39	Southwest Engr.'s
23936	40-49	Southwest Engr's.
31921	50-58	V.T.N.
32381	59	Raymond F. Hall Engr.
23936	60	Southwest Engr.
23778	61-66	Wesley R. Lind
30880	67-70	Willdan Assoc's.
22718	71	Vic Case
22774	72-73	Vic Case
21172	74-75	Salit, Inc.
31407	76-82	Southwest Engr.
	83-90	City of San Fernando
30791	91-92	Manning Engr. Co.
25442	93	Lockman & Assoc.
30774	94-101	Hall & Foreman Inc.
	102-103	City of Santa Fe Springs
25602	104	Salit Inc.

over

403 LOS ANGELES COUNTY ENGINEERING BLDG. Making Change. Do not extend this side of this line.

F. B. 3553 PG.

27272	105	V.T.N. CONSOLIDATED
27391	106	V.T.N. CONSOLIDATED
27355	107-108	V.T.N. CONSOLIDATED
	109-112	City of San Fernando
P.M. 6620	113-114	Ojendyk & Assoc.
32292	115-119	Denn Engineer's
Tie Notes	120	Long Beach Water Dept.
Tie Notes	121-124	H.M. Scott & Assoc.
33416	125-126	Barrie-Hickey-Lantz
P.M. 8022	127	Robert A. Salit
26323	128-134	Toups Corp.
32716	135-142	James W. Skinner
34368	143-145	Mollenhauer, Higashi & Moore Inc.
27272	146-149	V.T.N.
25170	150-151	Stryker Engr.
P.M. 8342	152-153	Clifford M. Lewis Surveying
	154	Wilson and Assoc.

PLEASE RETURN TO
LOS ANGELES COUNTY ENGINEER
403 Los Angeles County Engineering Bldg.

Do not extend this side of this line.

Note: Any Additions or Changes on This Sheet Must be Made or Circled in Red Ink With Date and Name of Person Making Change.

Co. Eng. F.B. 3553: 2

Sheet 1 of 2

CENTERLINE TIES
TRACT Nº 30988

David M. Woods Nov. 1970



Set Spike & Tin on center line points

Set 8" Spike & Washer stamped R.C.E. 12979 at tract Bdry. Cor.

All ties are lead & Tack in top of Curb.

W.S. 34, B-6

Co. Eng. F.B. 3553: 3
TRACT Nº 29336

1 of 7

TOUPS ENGINEERING — OCTOBER 1970

Terrance K. Barry R.C.E. 14010

JOB No. 137-044

W533 D-6

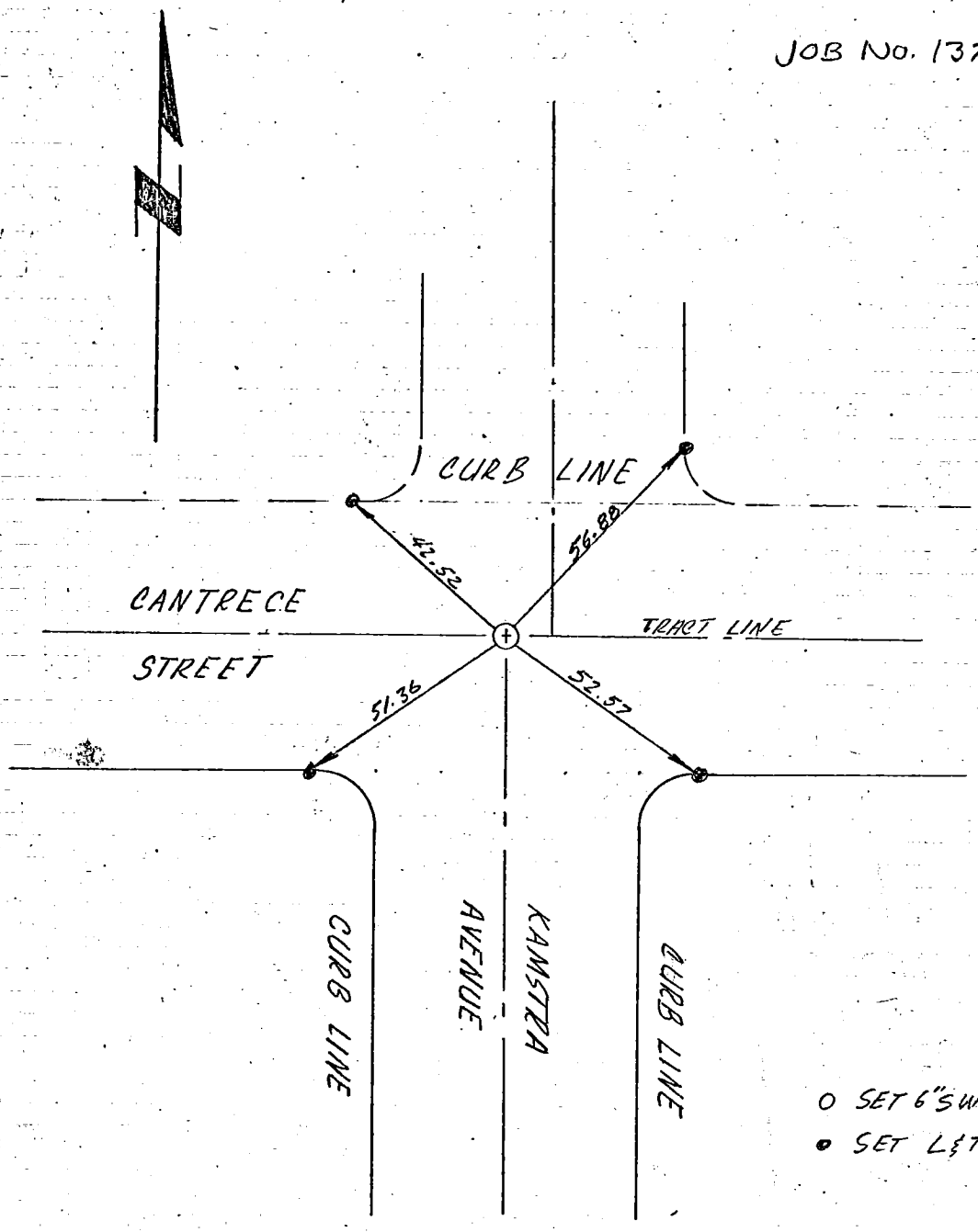

Co. Eng. F.B. 3553: 4

TRACT Nº 29336

2 of 7

TOUPS ENGINEERING, INC OCTOBER 1970

TERRANCE K. BARRY RCE 14010

W.S. 33 D-4

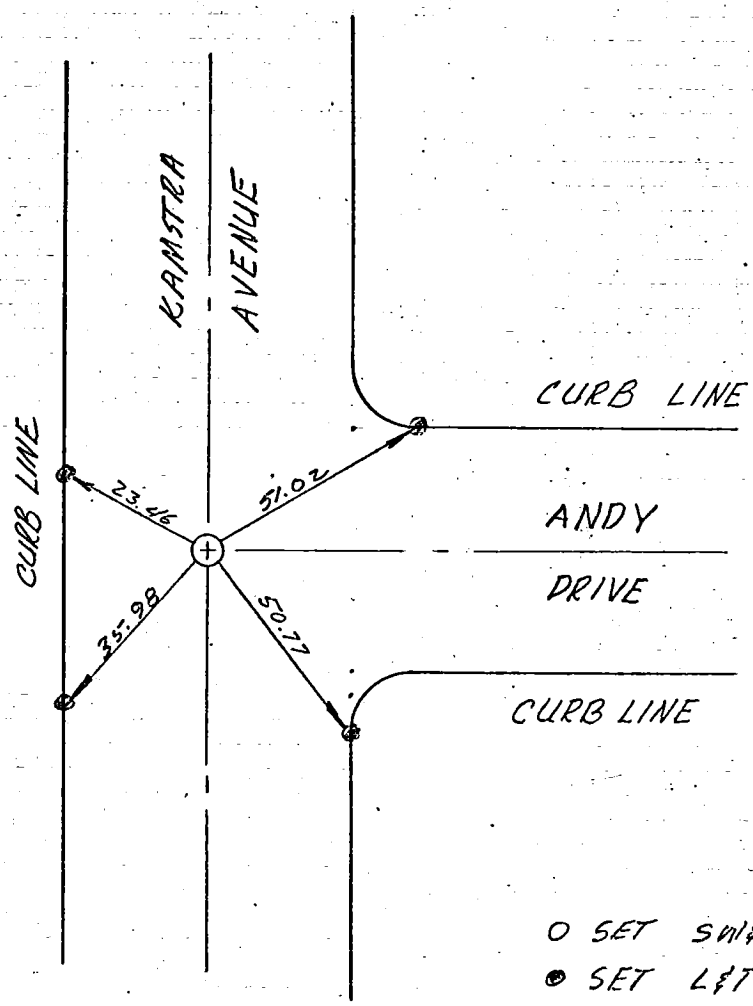

Co. Eng. F.B. 3553: 5
TRACT Nº 29336

TOUPS ENGINEERING, INC. OCTOBER 1970
Terrance K. Barry RCE 14010

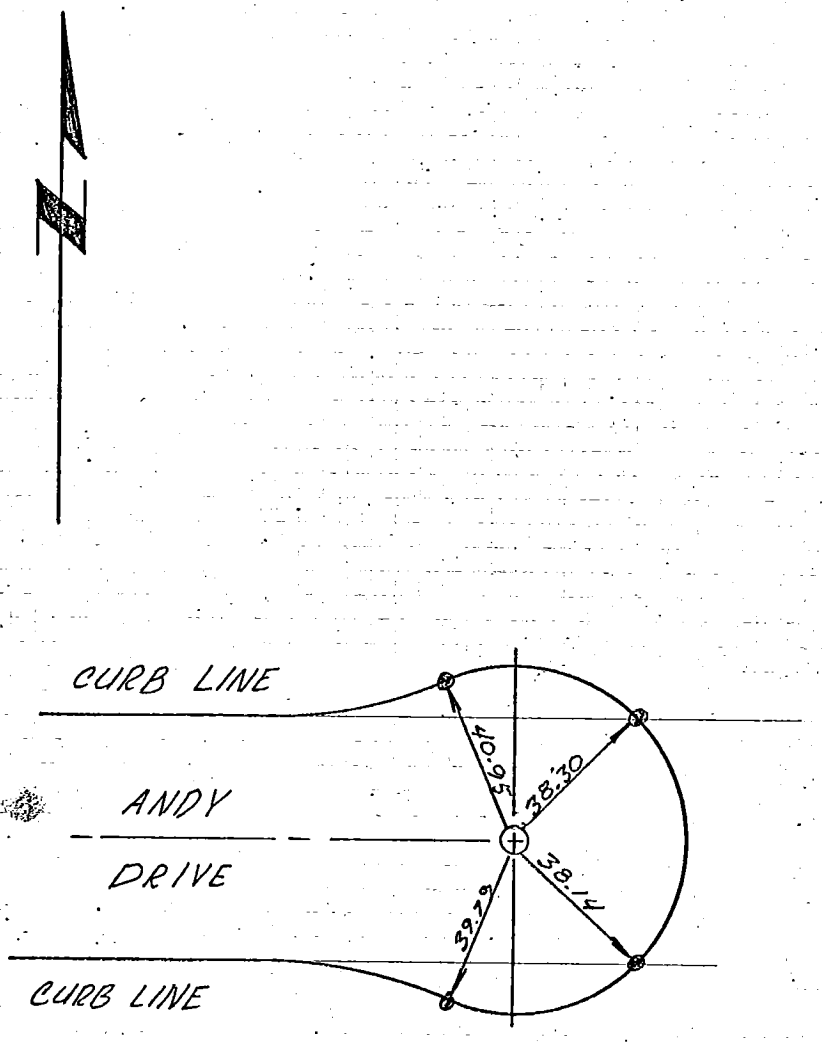

○ SET 6"SHIFT
◎ SET L&T

TRACT Nº 29336

TOURS ENGINEERING, INC OCTOBER 1970

Terrance K. Barry RCE 14010

W.S. 33 P-6

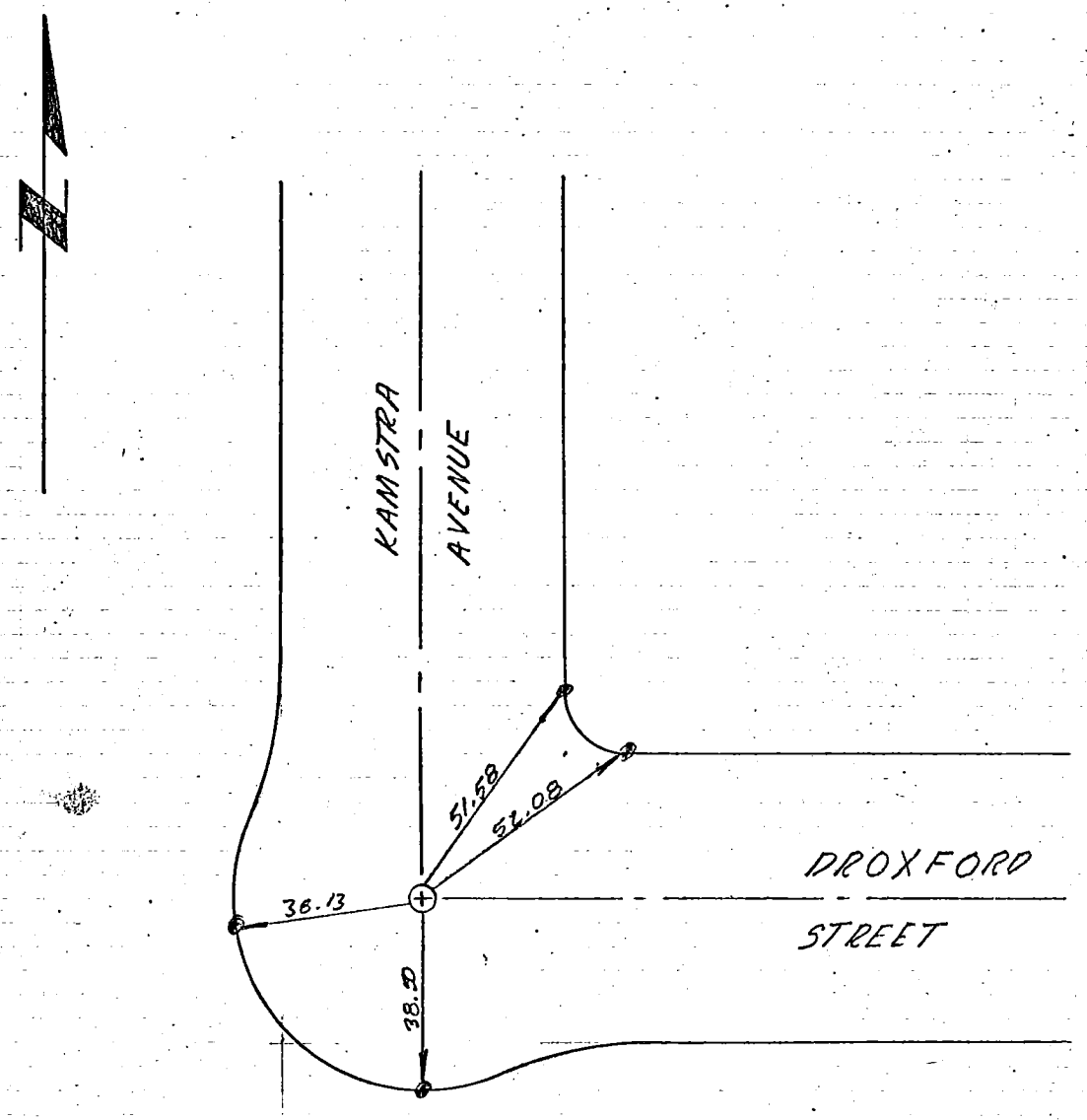

○ SET 6"SW&T

● SET L&T

Co. Eng. F.B. 3553: 7

TRACT Nº 29336

5 of 7

TOUPS ENGINEERING, INC

OCTOBER, 1970

Terrance K. Barry RCE 14010

W.S. 33 D-6

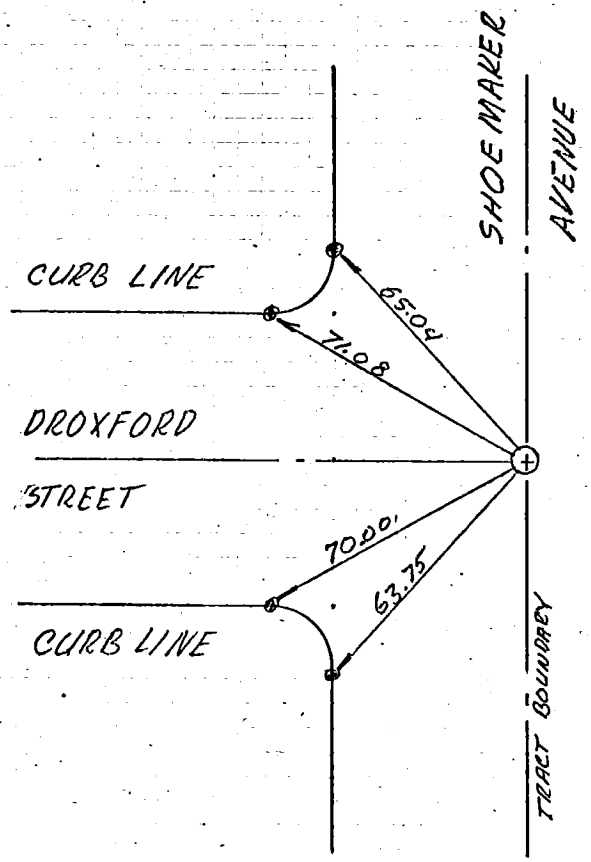

○ SET 6"S W&T

● SET L&T

Co. Eng. F.B. 3553: 8

TRACT N.° 29336 6 of 7

TOUDS ENGINEERING, INC. OCTOBER, 1970

Terrance K. Barry R.C.E 14010

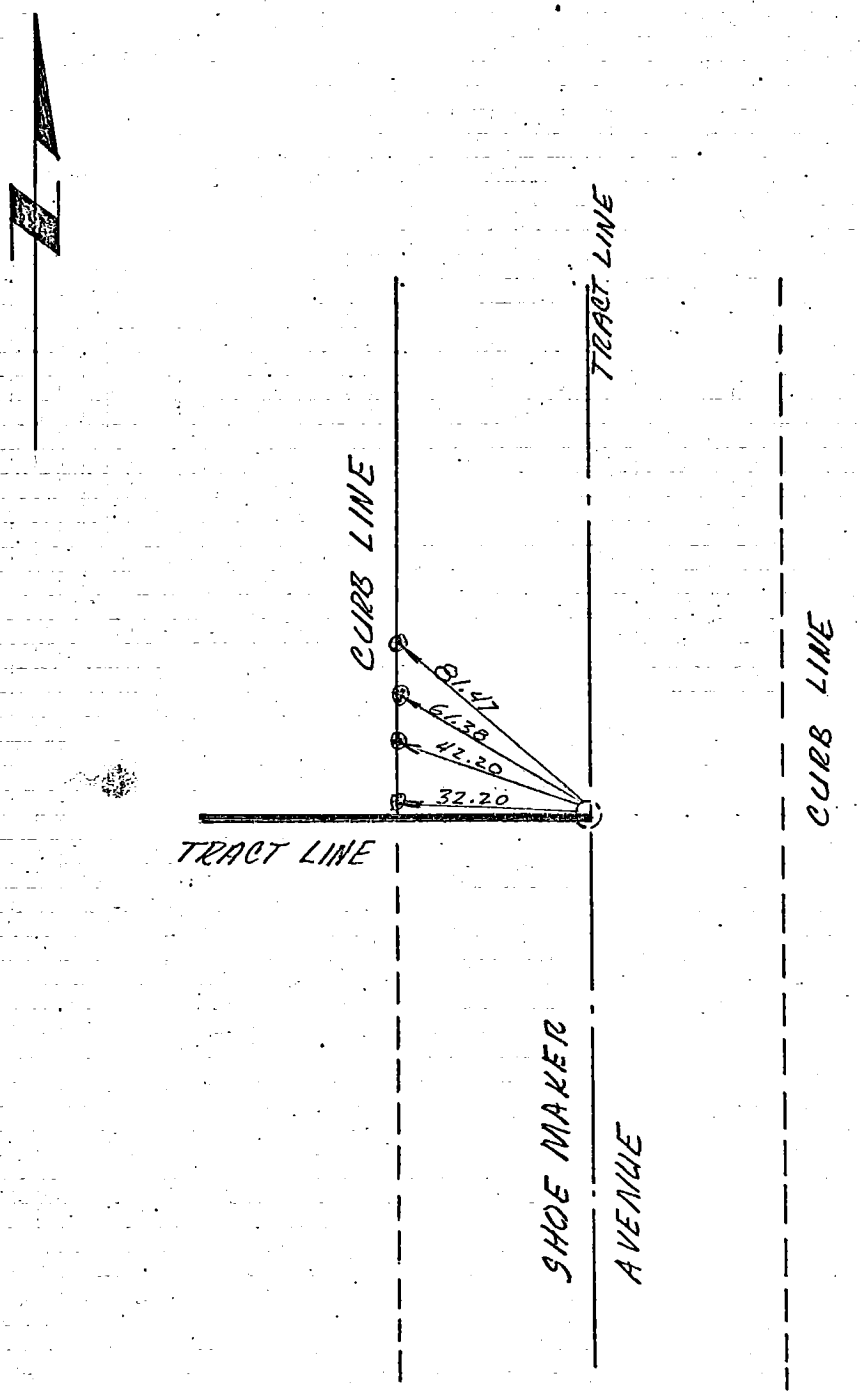

○ SET 6"S W F T

● SET L/T

Co. Eng. F.B. 3553: 9

TRACT Nº 29336

7 of 7

TOUPS ENGINEERING, INC. OCTOBER 1970

Terrance K. Barry RCE 14010

W.S. 33, D-6

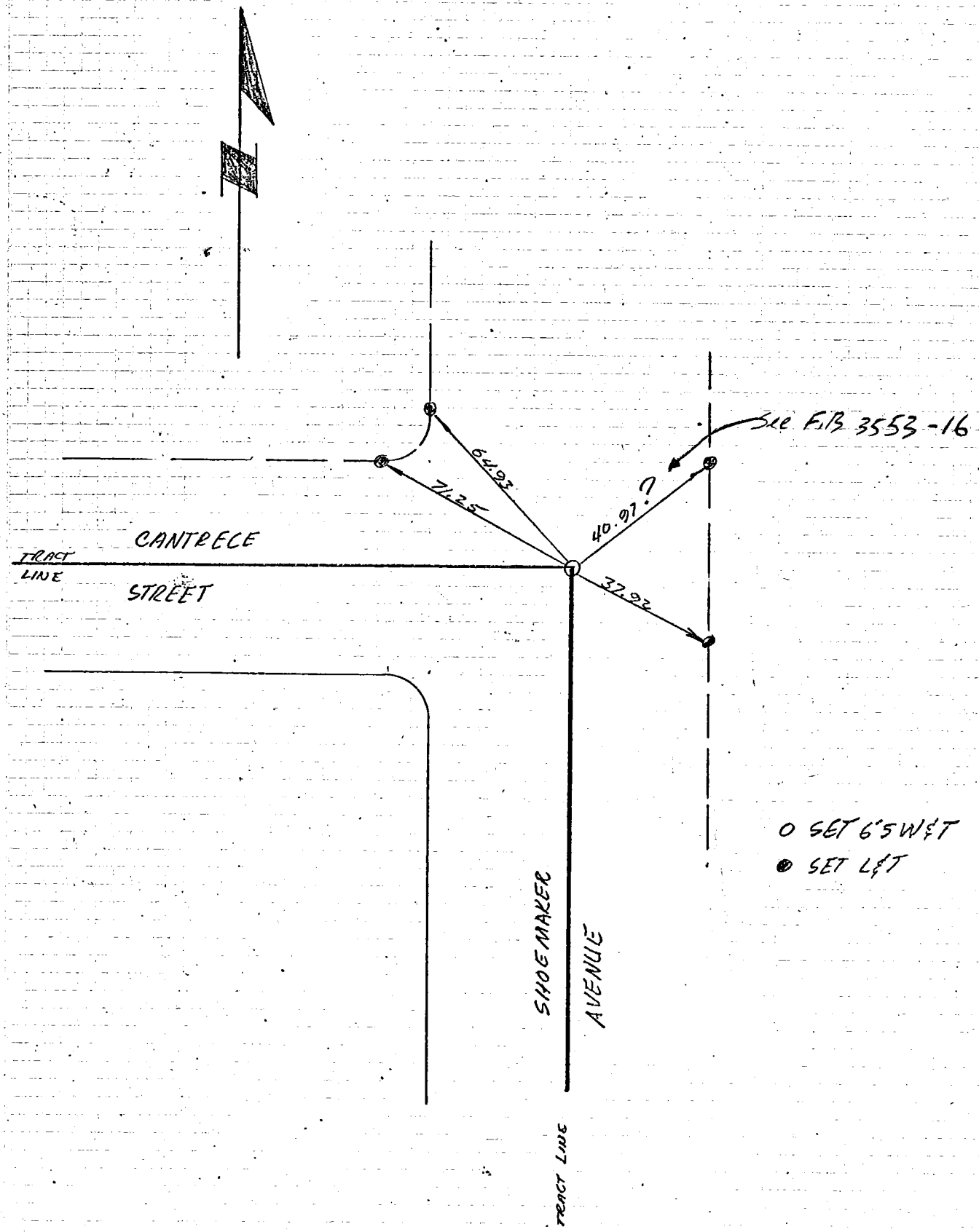

Co. Eng. F.B. 3553: 10

1 of 9

TRACT N° 31020

TOUPS ENGINEERING, INC.

OCTOBER 1970

Terrance K. Barry
RCE 14010

JOB No 137-106

WS 34 A-6

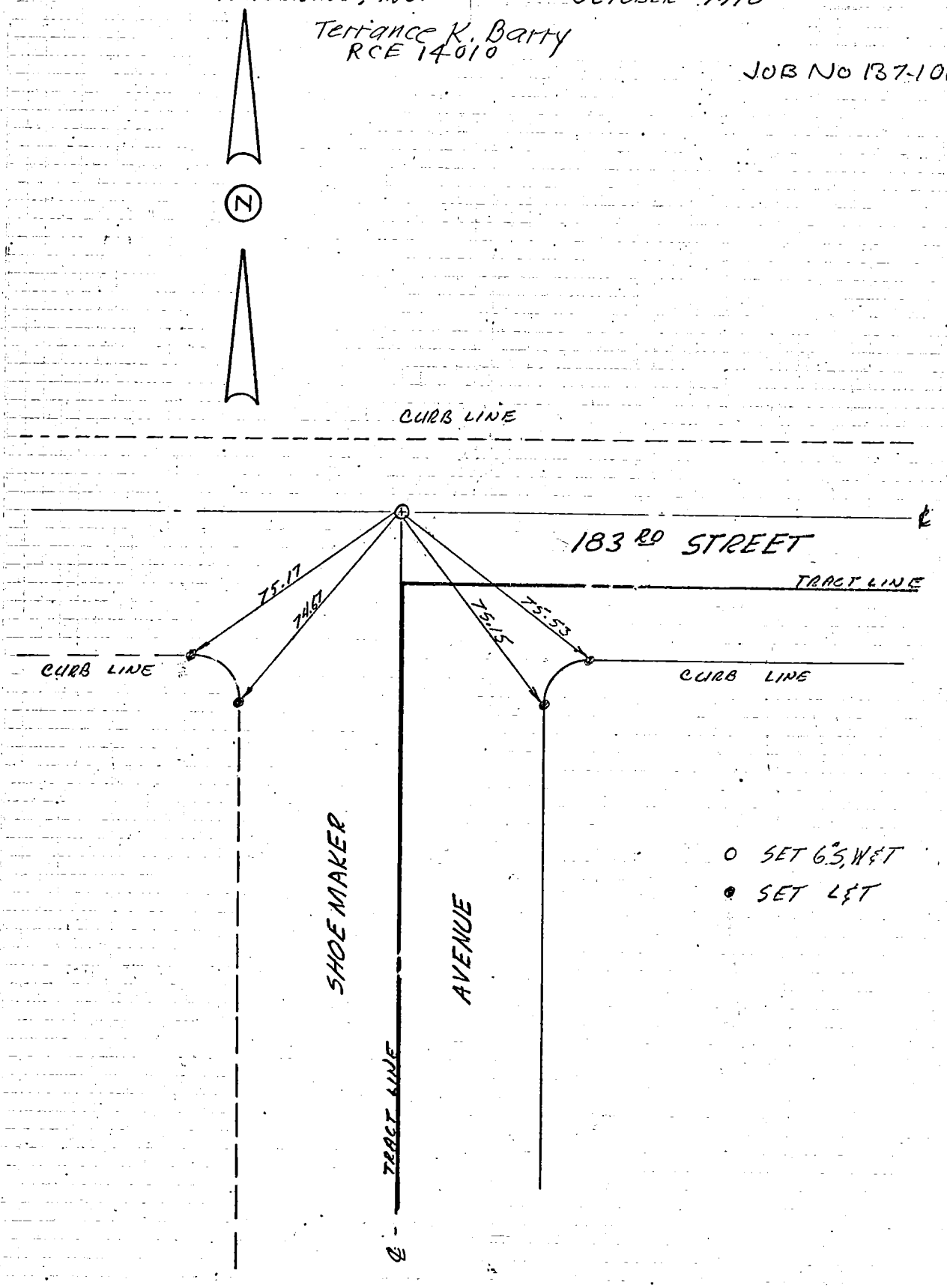

Co. Eng. F.B. 3553: 11

TRACT Nº 31020

TOUPS ENGINEERING, INC. OCTOBER, 1970

Terrance K. Barry
RCE 14010

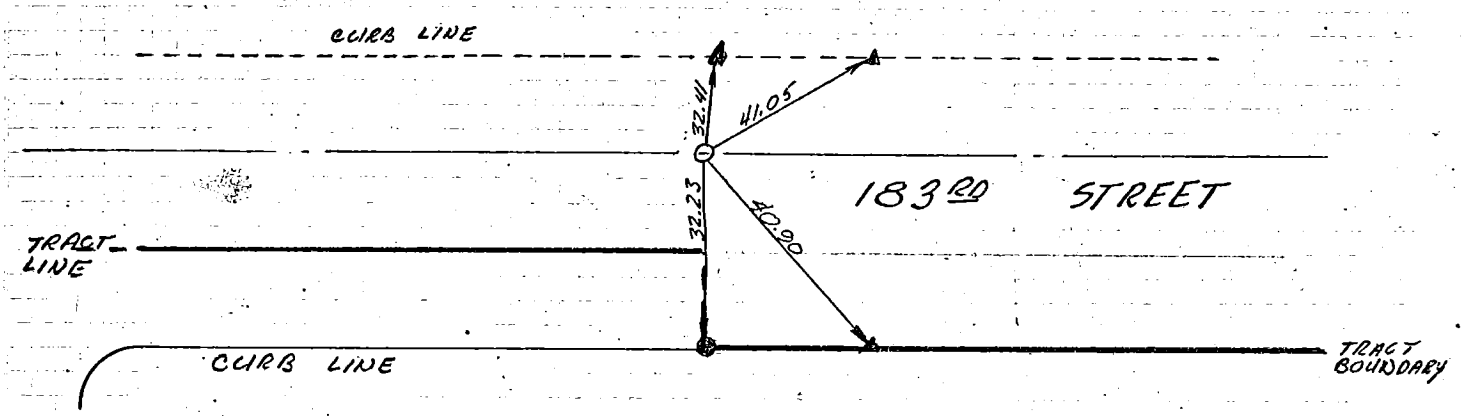

○ SET 6"SW&T

● SET 2" I.P.

▲ SET L&T

TRACT Nº 31020

TOUPS ENGINEERING, INC. OCTOBER, 1970

Terrance K. Barry
RCE 14010

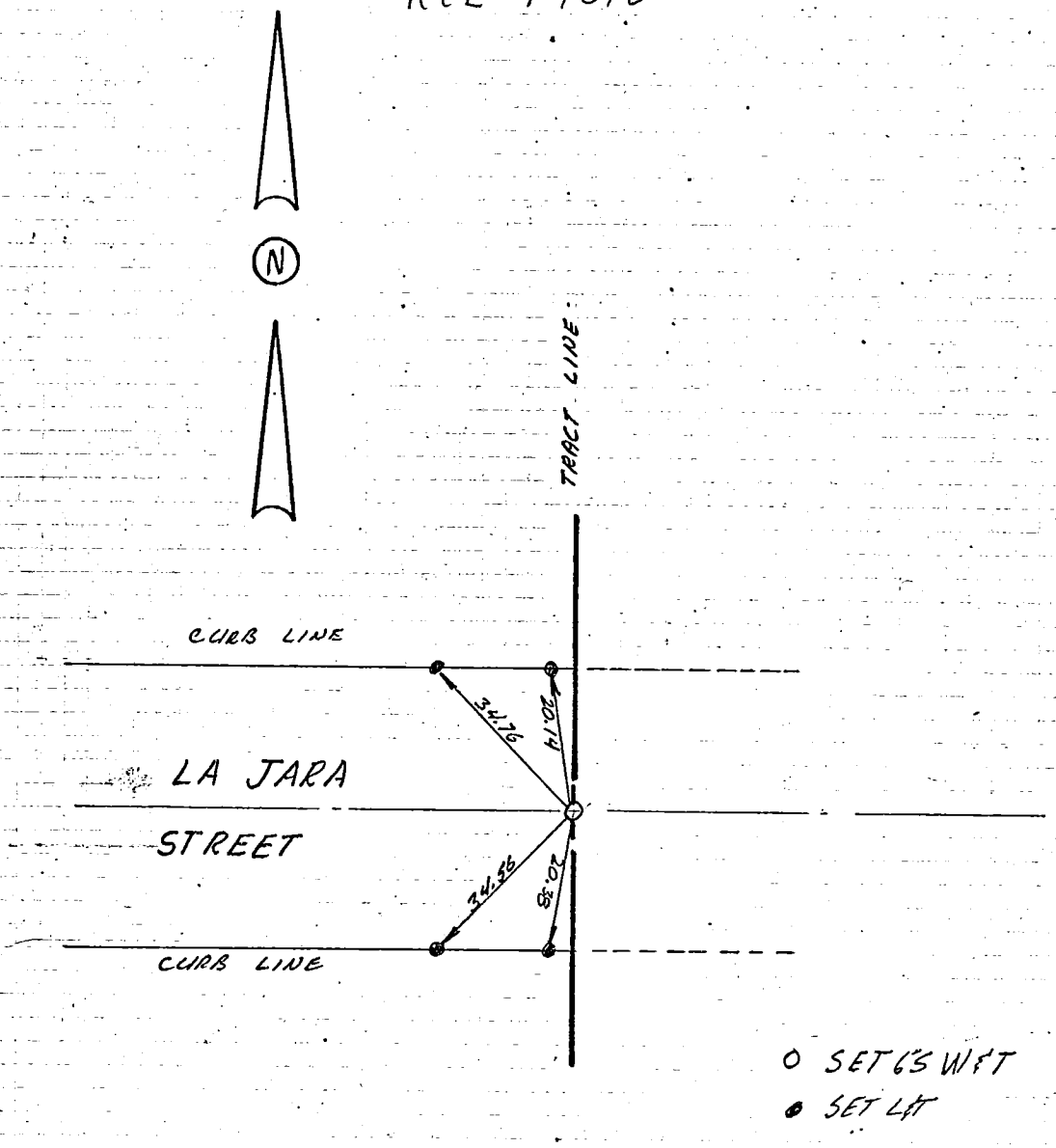

Co. Eng. F.B. 3553: 13

TRACT Nº 31020

TOUPS ENGINEERING, INC. OCTOBER, 1970

Terrance K. Barry
RCE 14010

W 34 A-L

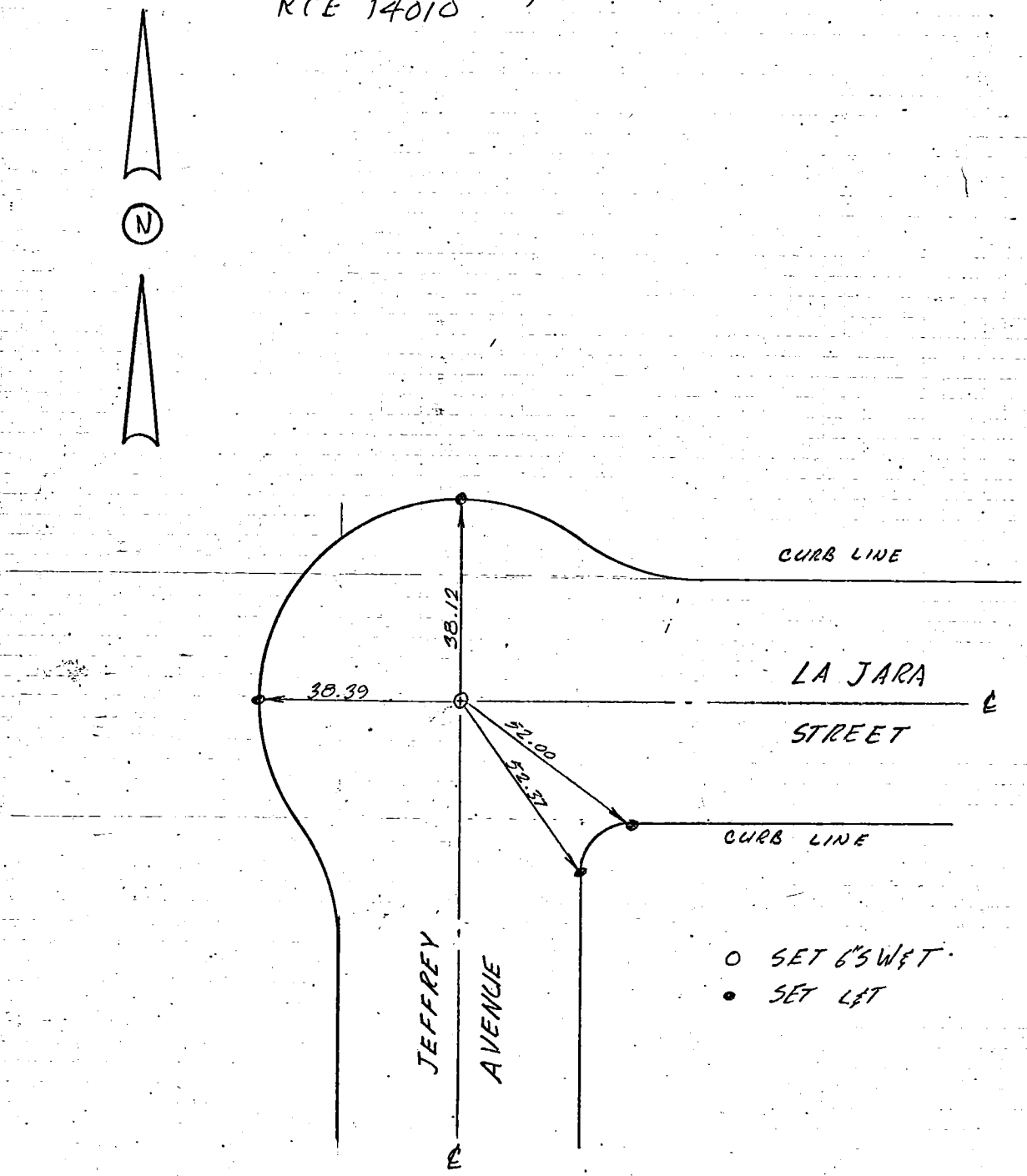

Co. Eng. F.B. 3553: 14

5019

TRACT Nº 31020

TOUPS ENGINEERING, INC. OCTOBER 1970

Terrance K. Barry
RCE 14010

W.S. 39A-6

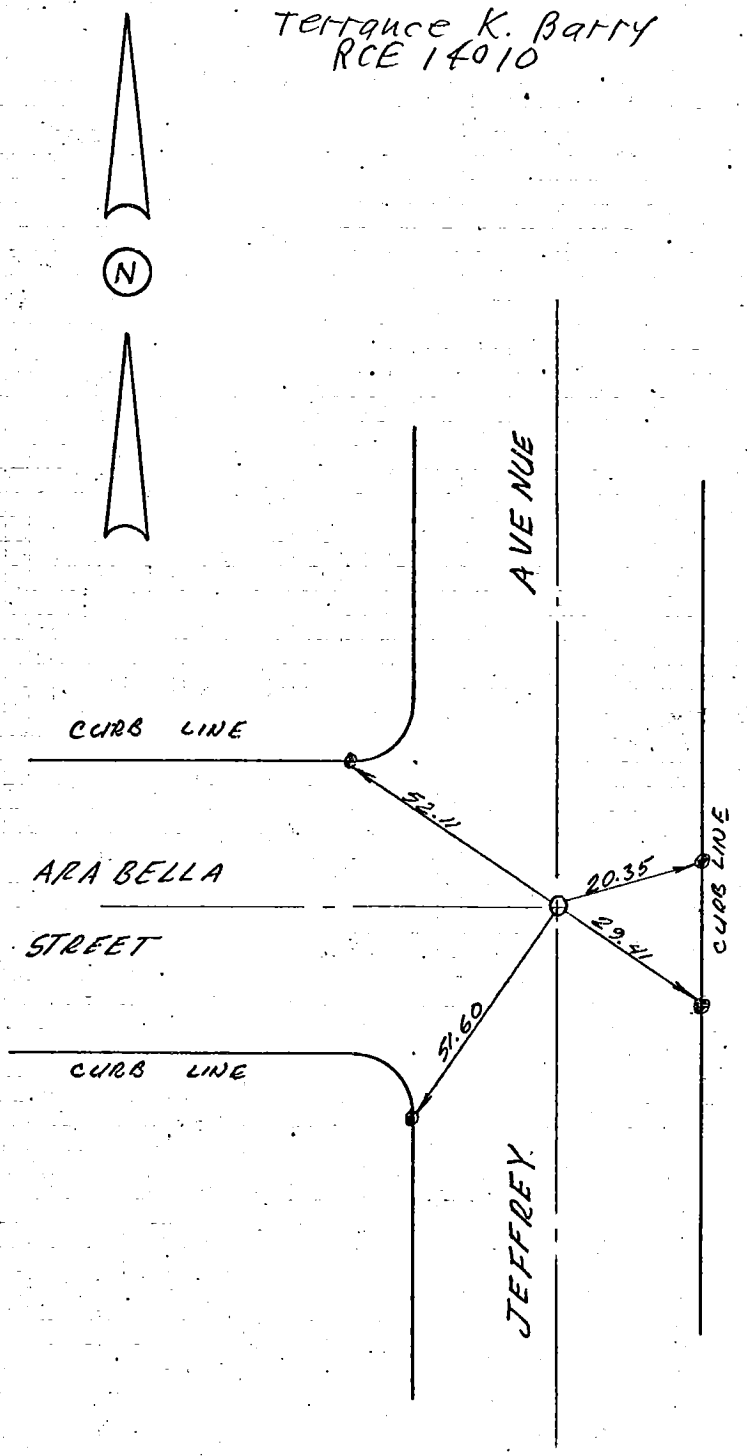

○ SET 6"S W&T

● SET L&T

Co. Eng. F.B. 3553: 15

TRACT Nº 31020

6 of 9

TOUPS ENGINEERING INC. OCTOBER, 1970

Terrance K. Batty
RCE 14018

W.S. 39 A-6

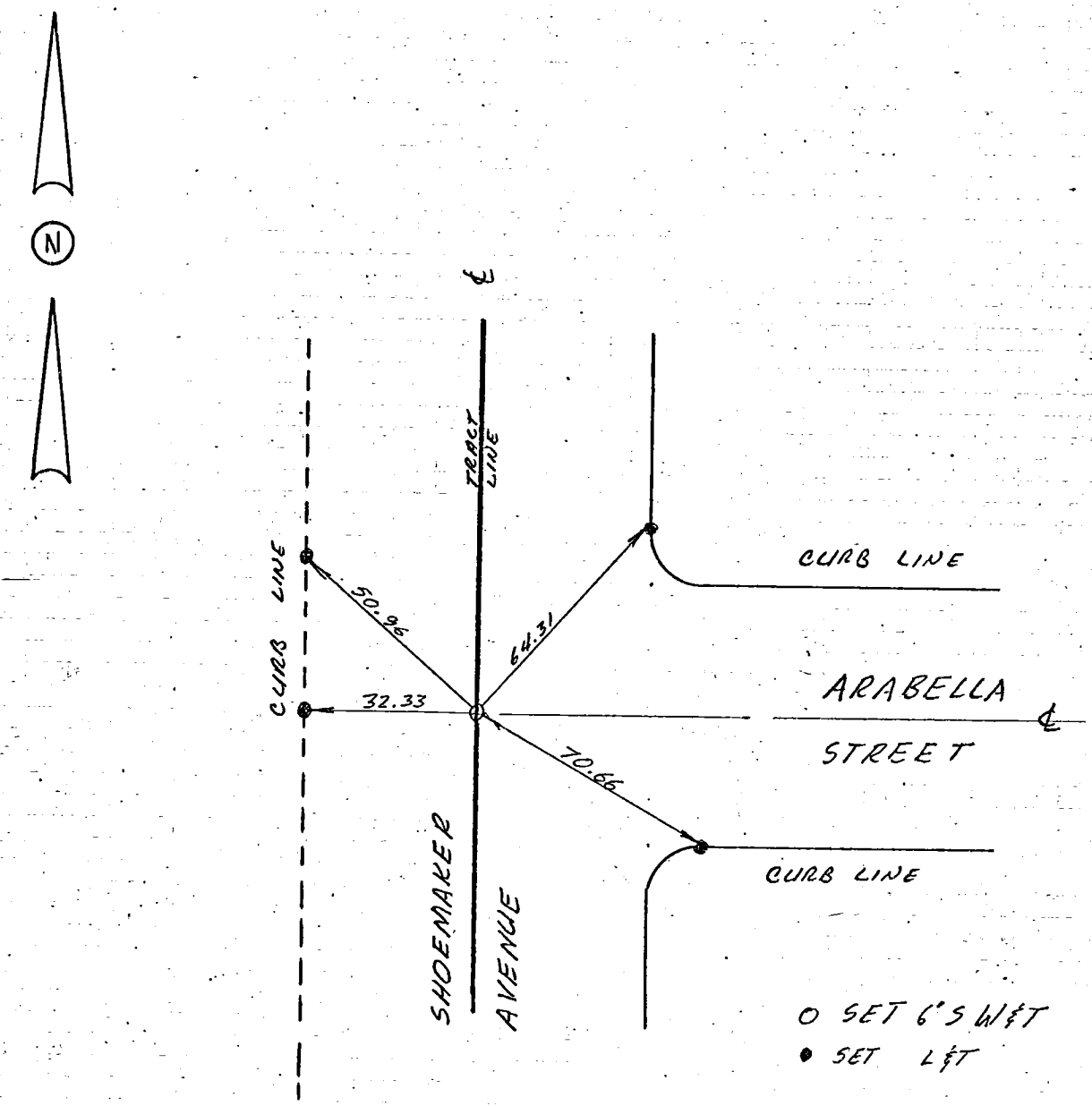

Co. Eng. F.B. 3553: 16

TRACT Nº 31020

7 of 9

TOUPS ENGINEERING, INC. OCTOBER, 1970

Terrance K. Barry
RCE 14010

W.S.33 D-6

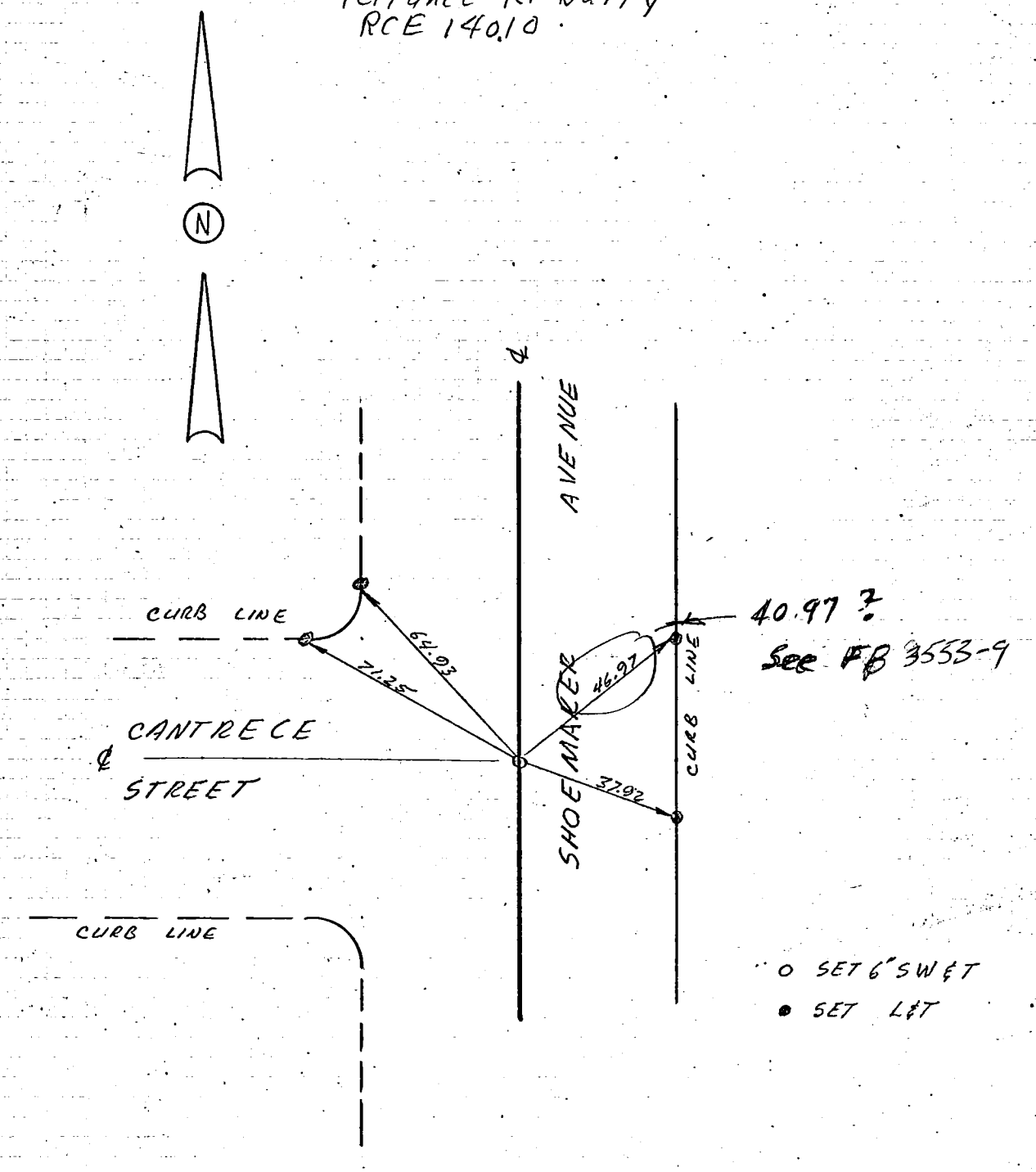

Co. Eng. F.B. 3553: 17

TRACT Nº 31020

8 of 9

TOURS ENGINEERING, INC OCTOBER, 1970

Terrance K. Barry
RCE 14010

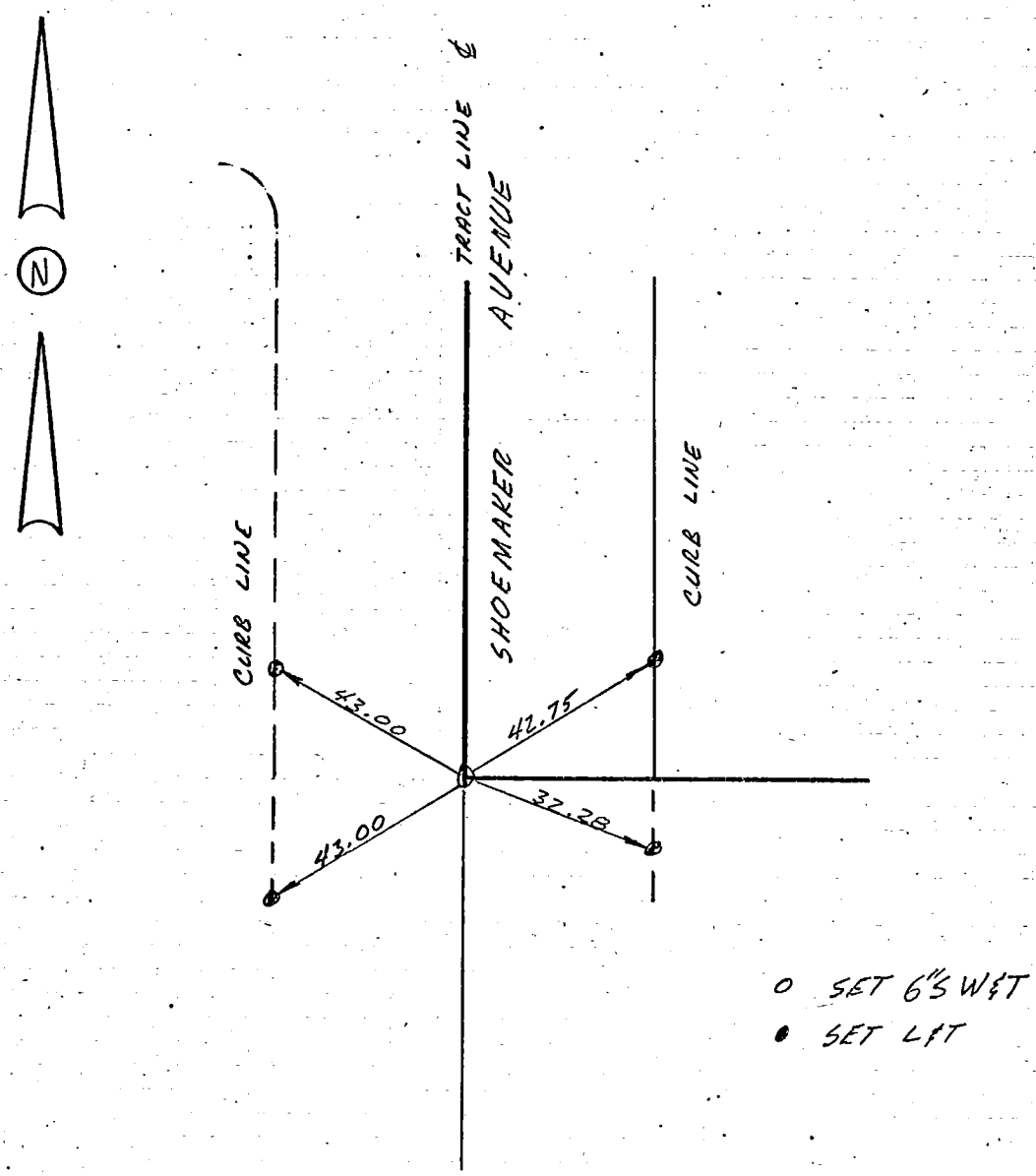

TRACT Nº 31020

TOUPS ENGINEERING, INC. OCTOBER, 1970

Terrance K. Barry
RCE 14010

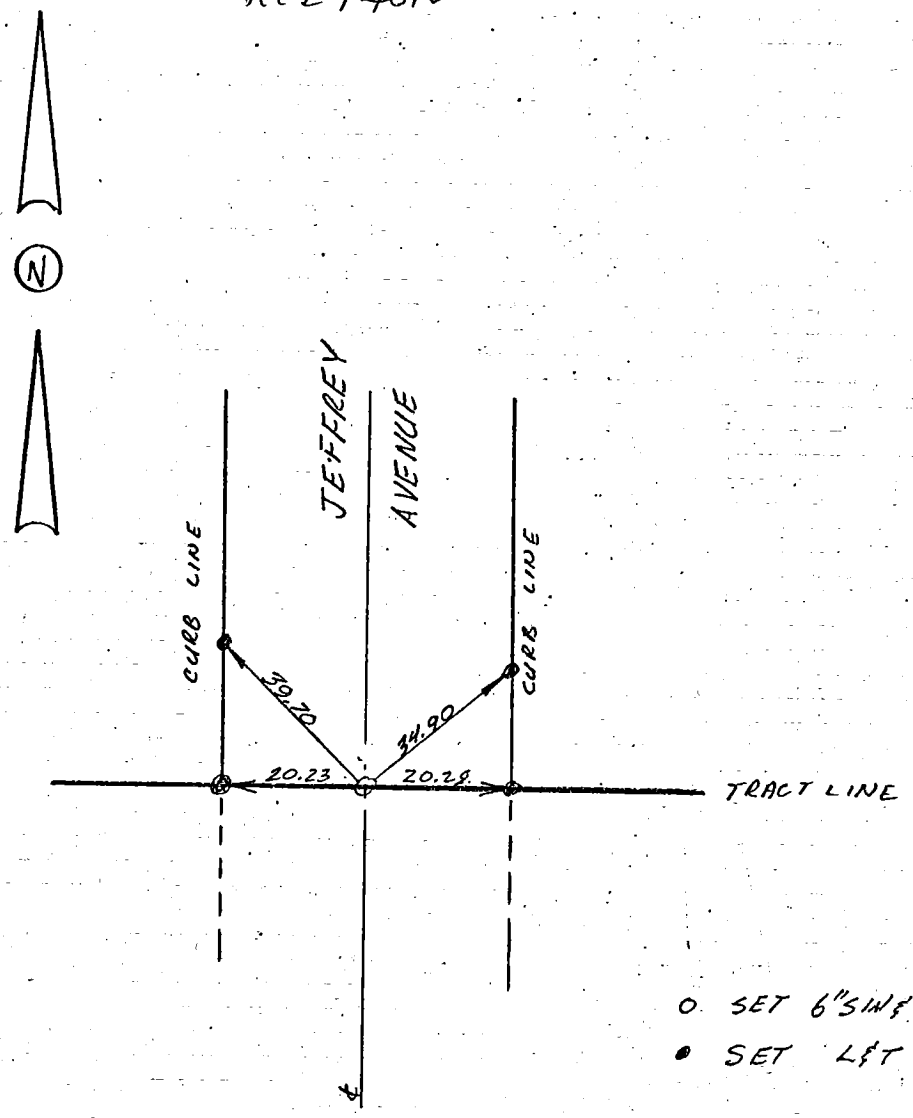

Co. Eng. F.B. 3553: 19
RONALD W. MARTIN & ASSOC.
TIES - TRACT Nº 30676
R.C.E. 14456

10-21-70

PAGE 1

NOV 25 1970

WS 34 4-5

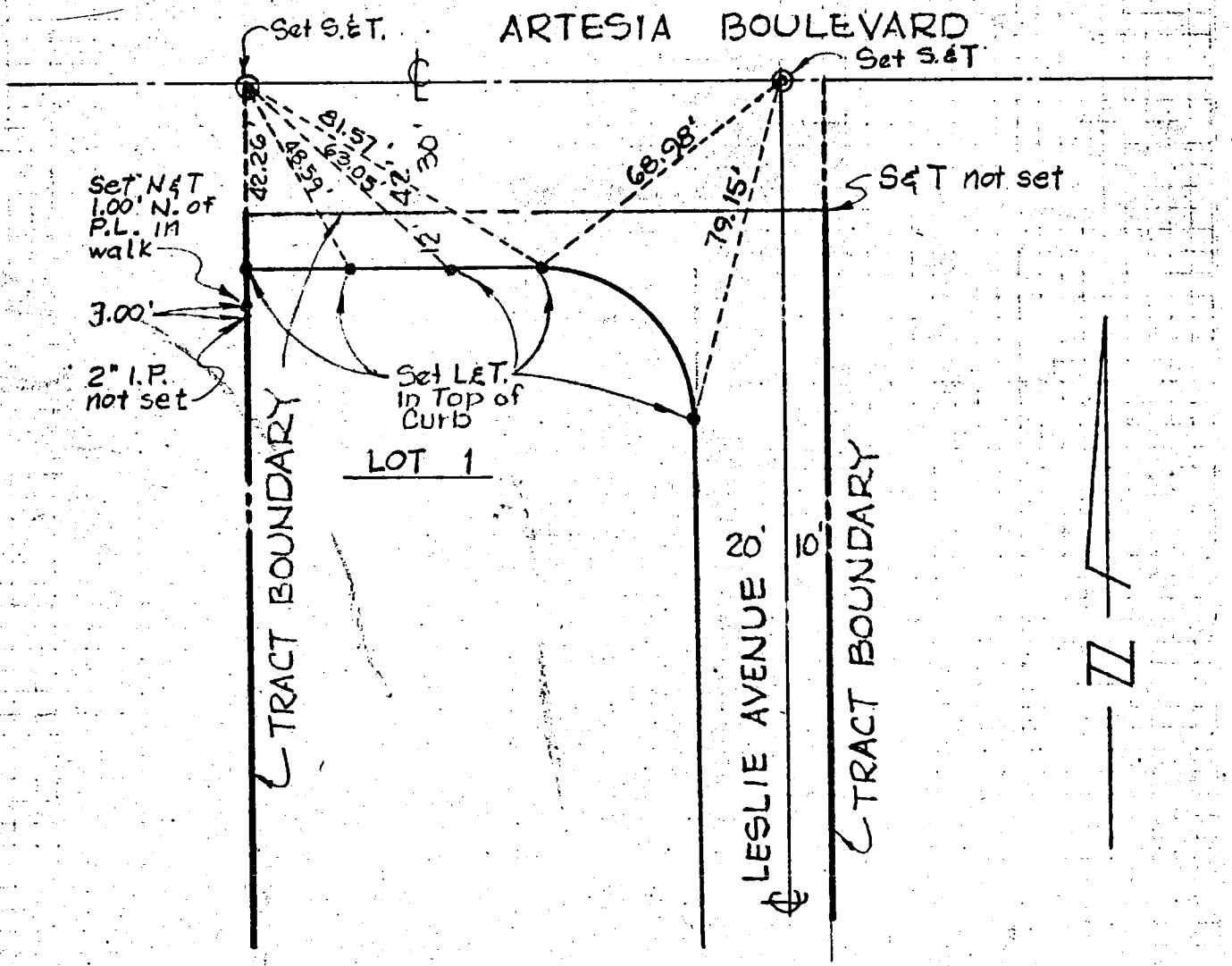

SURVEYED BY DONALD W. MARTIN & ASSOC.
SURVEY OF ℄ TIES ~ TRACT Nº 30676
R.C.E. 14456

Co. Eng. F. B. 3553: 20
10-21-70

PAGE 2

NOV 25 1970

WS 34, A-5

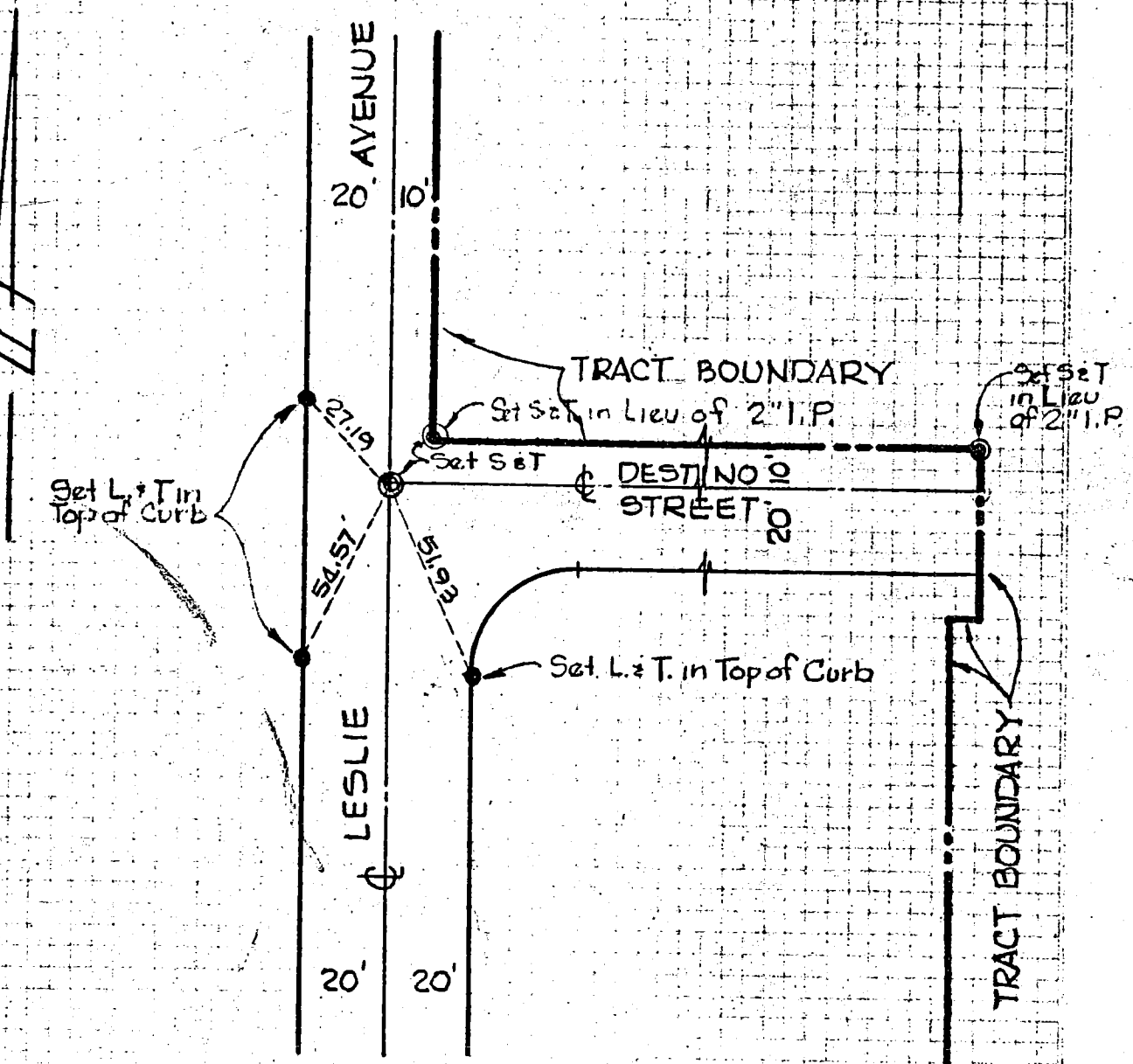

Co. Eng. F.B. 3553: 21

SURVEYED BY RONALD W. MARTIN & ASSOC 10-21-70

SURVEY OF ℄ TIES - TRACT Nº 30676 PAGE 3

R.C.E. 14456

NOV 25 1970

W.S. 34, A-5

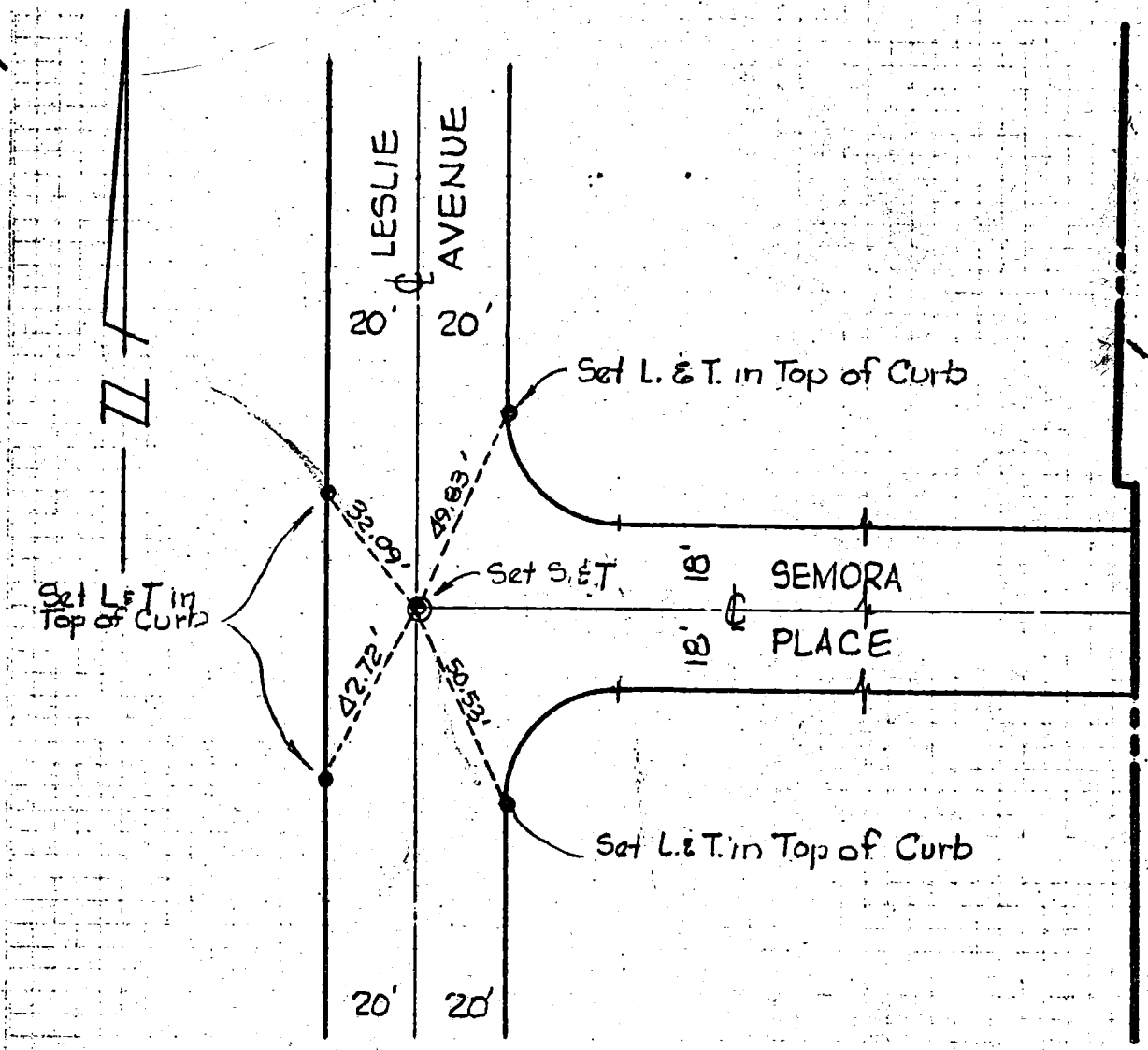

SURVEYED BY RONALD W. MARTIN & ASSOC. 10-21-70
SURVEY OF ℄TIES - TRACT Nº 30676
R.C.E. 14456

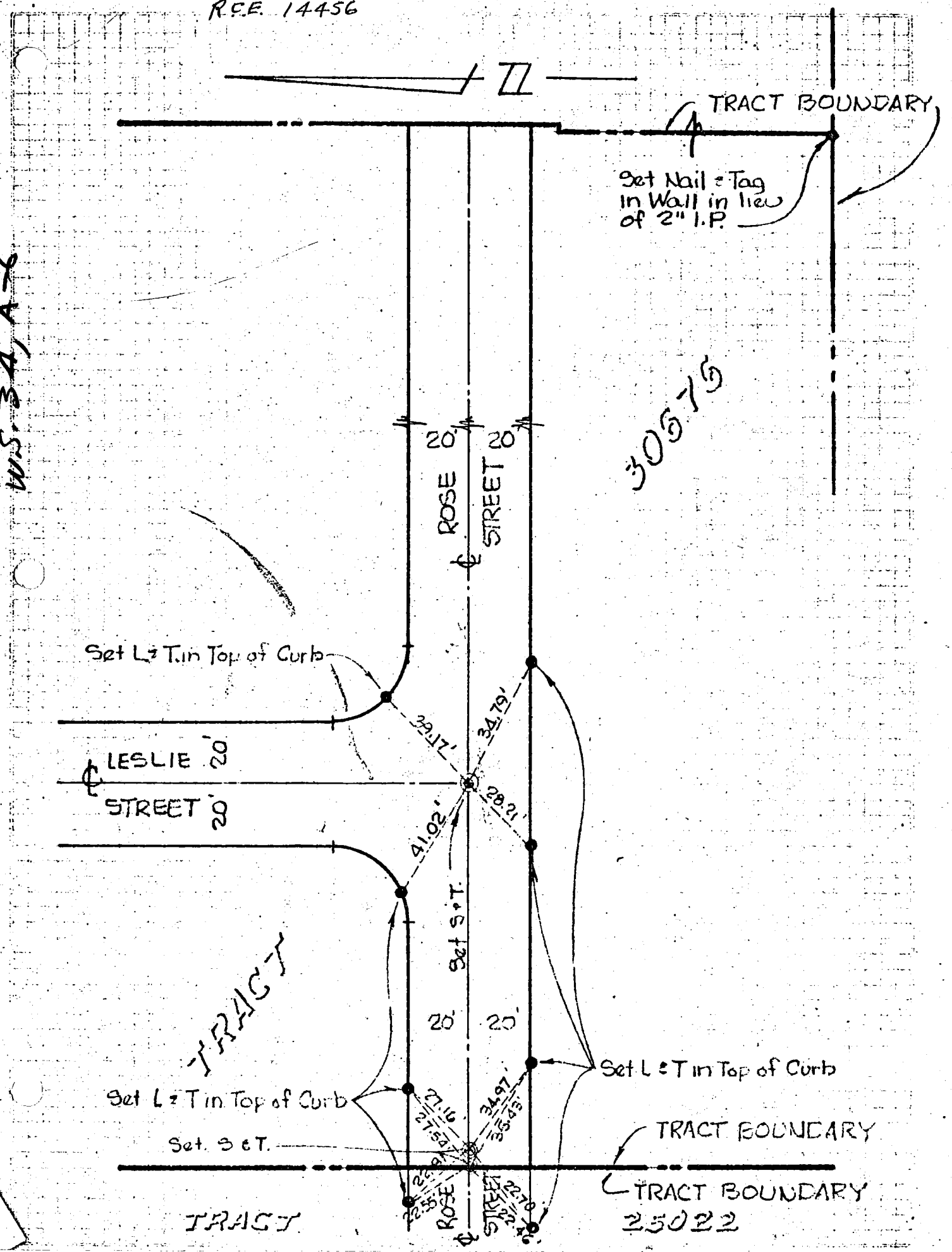

Co. Eng. F.B. 3553: 23

ALLIN BROS. F.B. NO. 19

Survey of Lot 9 Park Place
for Stratton

April 11 1904

L.A. Bartlett.
J.F. Roush
F. Kloeckner

Note x = new stakes set
⊙ = old " found

Note set sp & sh in Cypress tree for SE cor. lot 9. This is set on S. line of lot by turning same angle as N. line lot & as Live Oaks Ave but may not be correct E & W. I think it is very near the correct place.

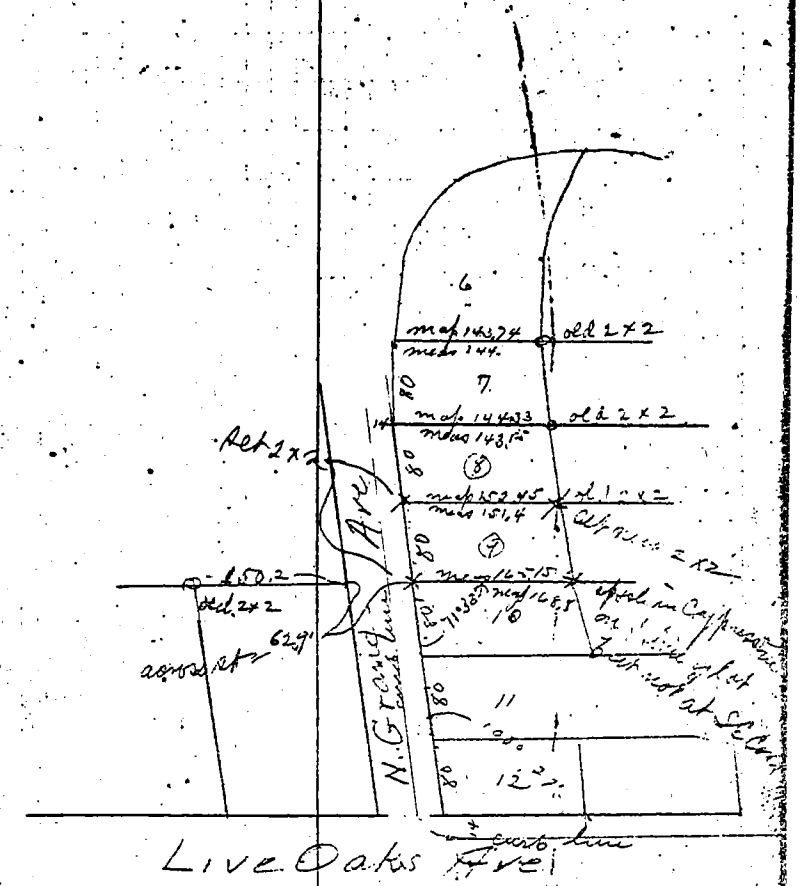

7138
1827
9000
1030

20
.01745
872
.02617

342
026
316
2528

Co. Eng. F.B. 3553: 24

ALLIN BROS. F.B. NO. 25

Survey of Lot 1 Park Place
for Mrs Van Rossem

I
I

Jan 11th 1925

L. A. Bertelli
J. F. [illegible]
[illegible]

⊙ = old stakes found
X = new " set

Center of cypress trees taken [illegible] line
& sp+sh put in N side for lot line
& E side for line of Water Co pipe

Note: July 1, 1912, Surveyed Middle Lot in Lot 1, Found old Stakes Front & Rear on Northerly Side, Cut Cross & Groove in Stone & Walk AT Southerly Cor on O.G. Ave, (Front 138.08); Found old Sh. Crowded off of Root AT S.W. Cor, Set new 2X2 White Stake AT This Cor 0.98 North From Sp. in N. Side Cypress (Rear Meas. 37.65). — For Snowball & Sullivan — G.A. Allin, Hugo Reinemann

2X2 set at end of [illegible]
mill 7' pine curb

2X2 - 7' pine curb
+ in Water Co wall
1.5' above ground
10.93 W of Stake

Cross 7' [illegible]

W.S. & C-2

P.L. & W. Co Reservoir

Sp+sh in root of cypress tree
Sp+sh in tree on line 0.98 W. of cor

Greens

1496
4
1549.6
mean 6.19 from curb
3
1717
mean 5.7 from curb
2
set 2x2
1717
1x2 B.C.
1x2
2x2
1x2 E.C.
3321
2x2 - 7' pine curb
crease in curb at R.A. to St
2x2 - 7' pine curb
crease in curb at R.A. to St
Grove
Orange
138.08
155.7
1431
100
70
Arroyo Vieja Dr.
30' set curb
crease in curb

Co. Eng. F.B. 3553: 25

ALLIN BROS. F.B. NO. 32

II

Survey for F. W. Hawks & Mrs Neil
Dec 6th 1906
O. L. Whitsell - John Allin & Lester Reineman
⊙ old stakes found
× set New stakes

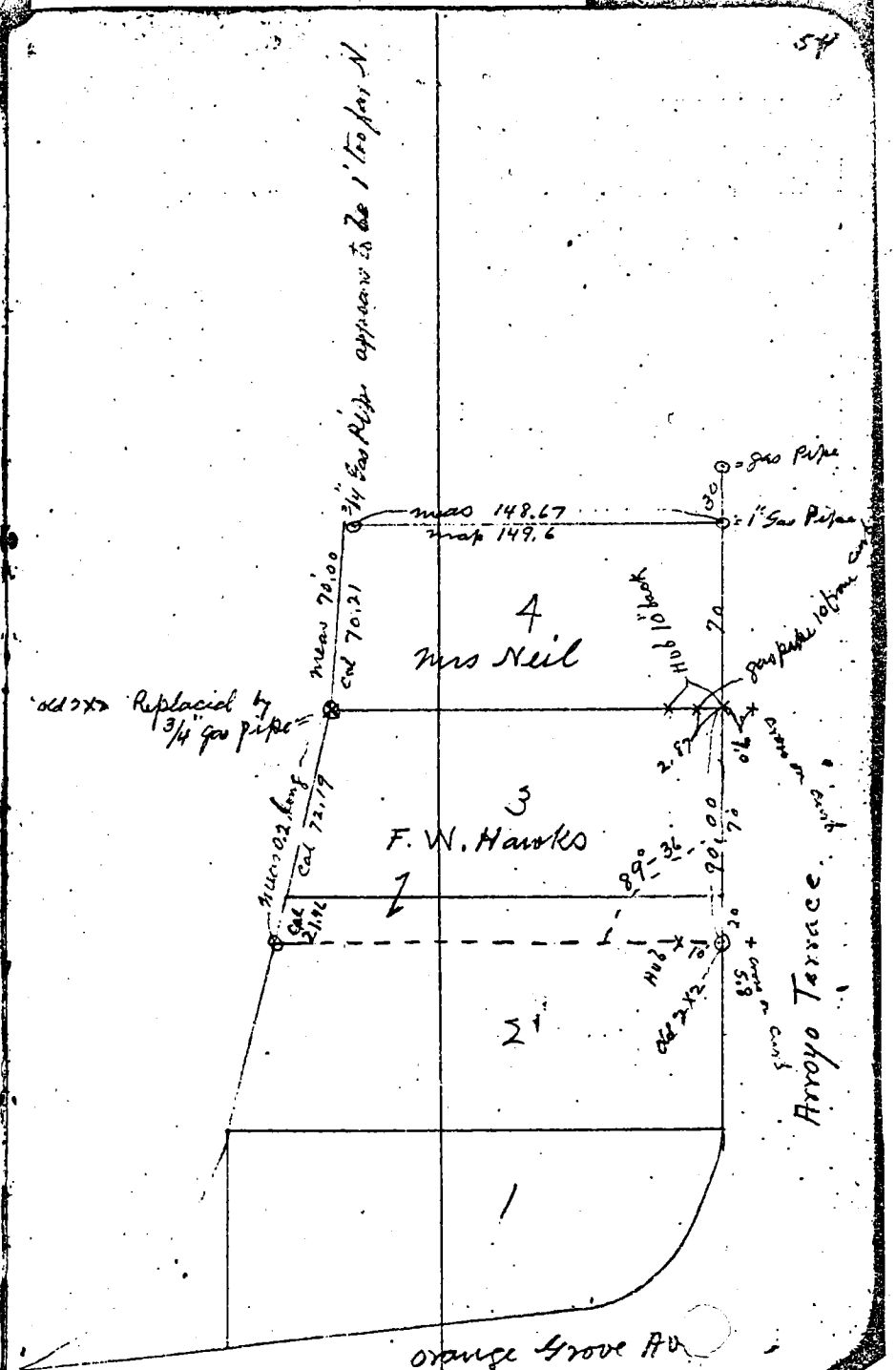

2 → 8.5'M

Co. Eng. F.B. 3553: 26

N.I. Survey of Strip off The Northwesterly Side of Reservoir site of Pasadena Land & Water Co. On Orange Grove Ave To Be Conveyed To Theodore Irwin.

For Pasadena Land & Water Co.

C.A. Allin

Apr. 21, 1911

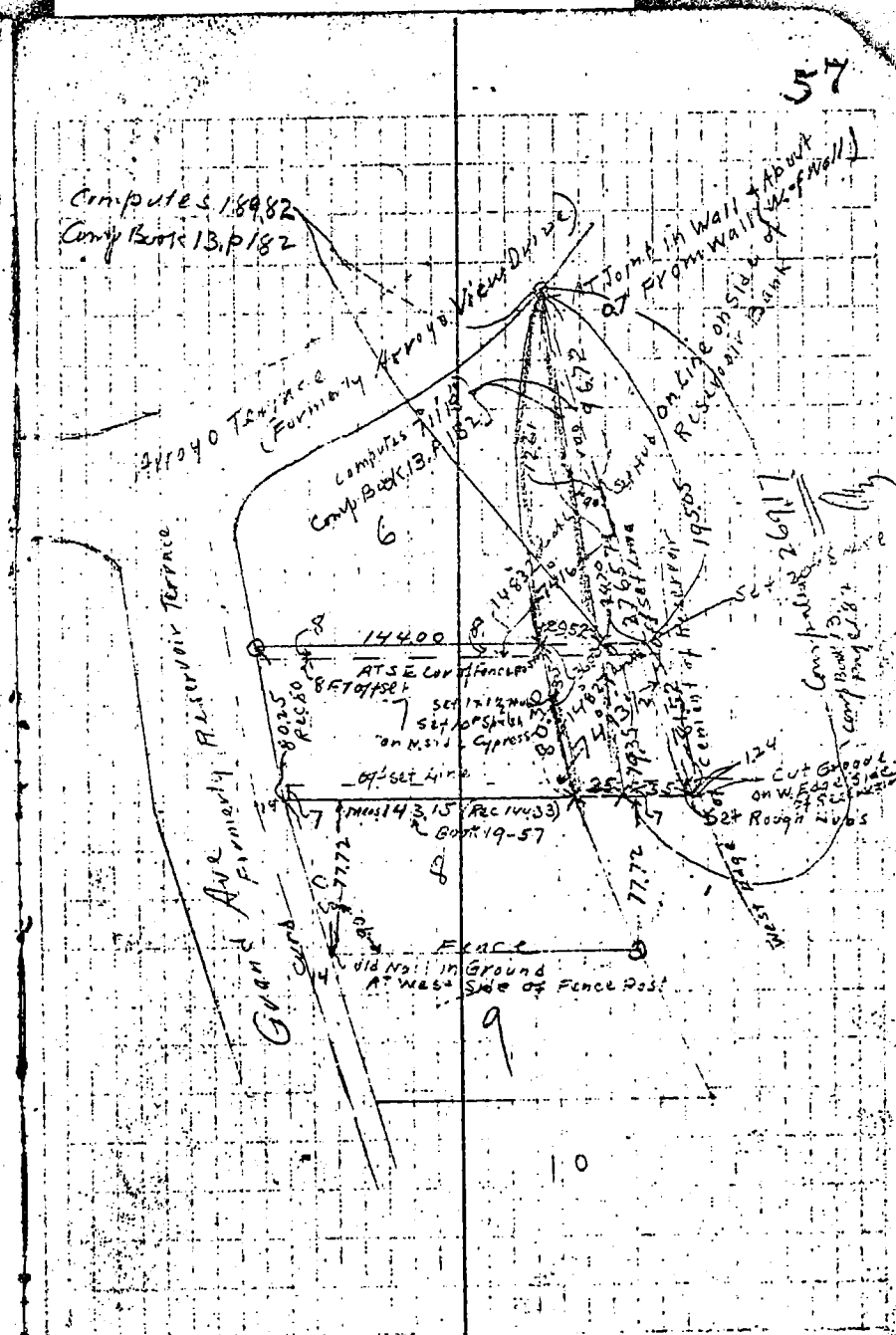

2-2

S.S.M.

Co. Eng. F.B. 3553: 27

R.V. PEARSALL
BY L.S. 1339 DATE 8/1/74 SUBJECT ℄ TIES SHEET NO. 1 OF 1
CHKD. BY ..... DATE ..... DOWNEY AVENUE JOB NO.
LA REINA AVENUE TRACT N°. 32384

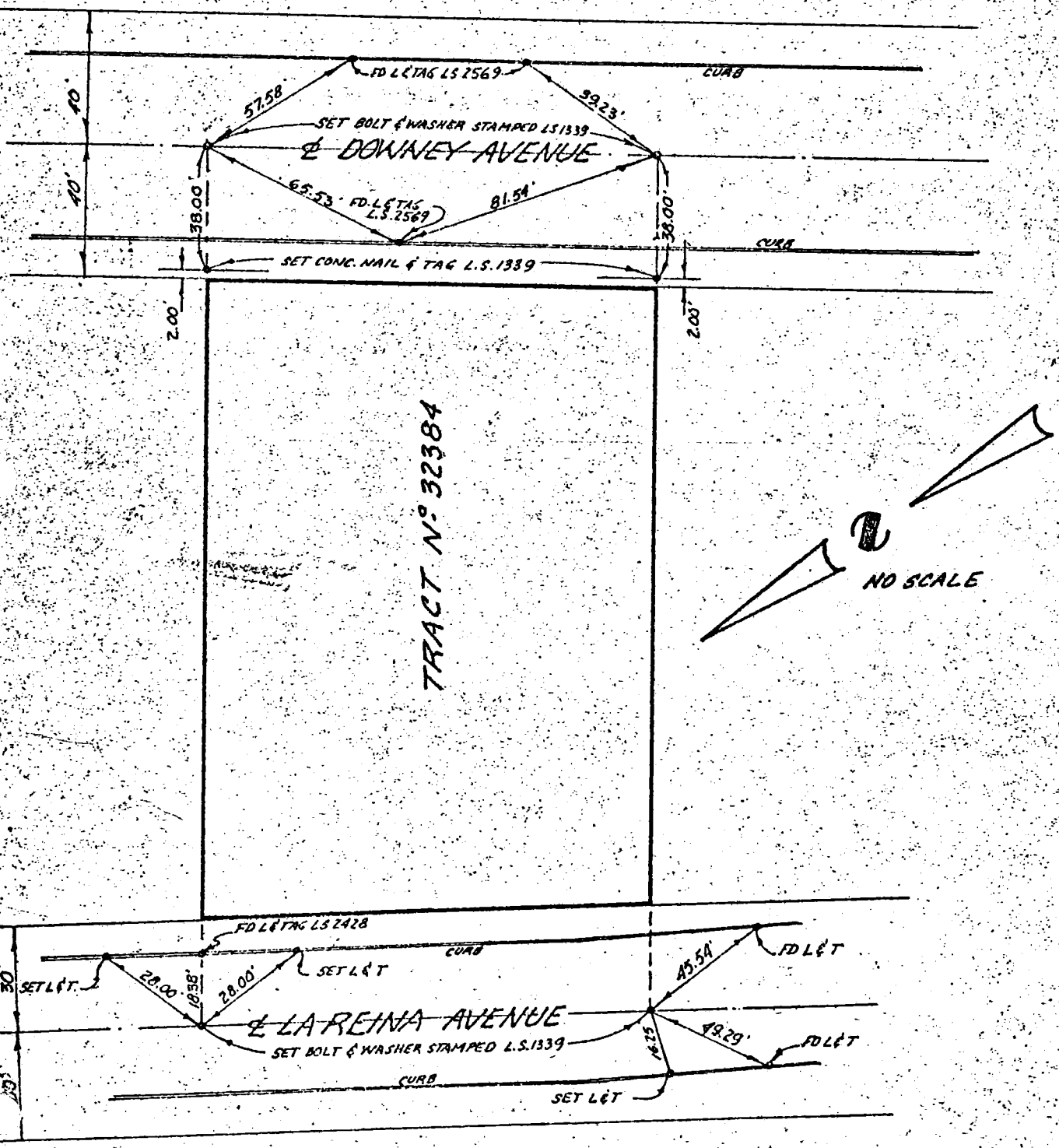

Co. Eng. F.B. 3553: 28

SOUTHWEST ENGINEERING
747 W. Katella Avenue
Orange California 92667
) 532-6313

℄ TIES
TRACT Nº 23931

BY T.W. DATE 12/3/74 CLIENT _____ SHEET NO. 1 OF 12

CHECKED _____ DATE _____ JOB _____ JOB NO. 7122B-119

WS 32, C-1

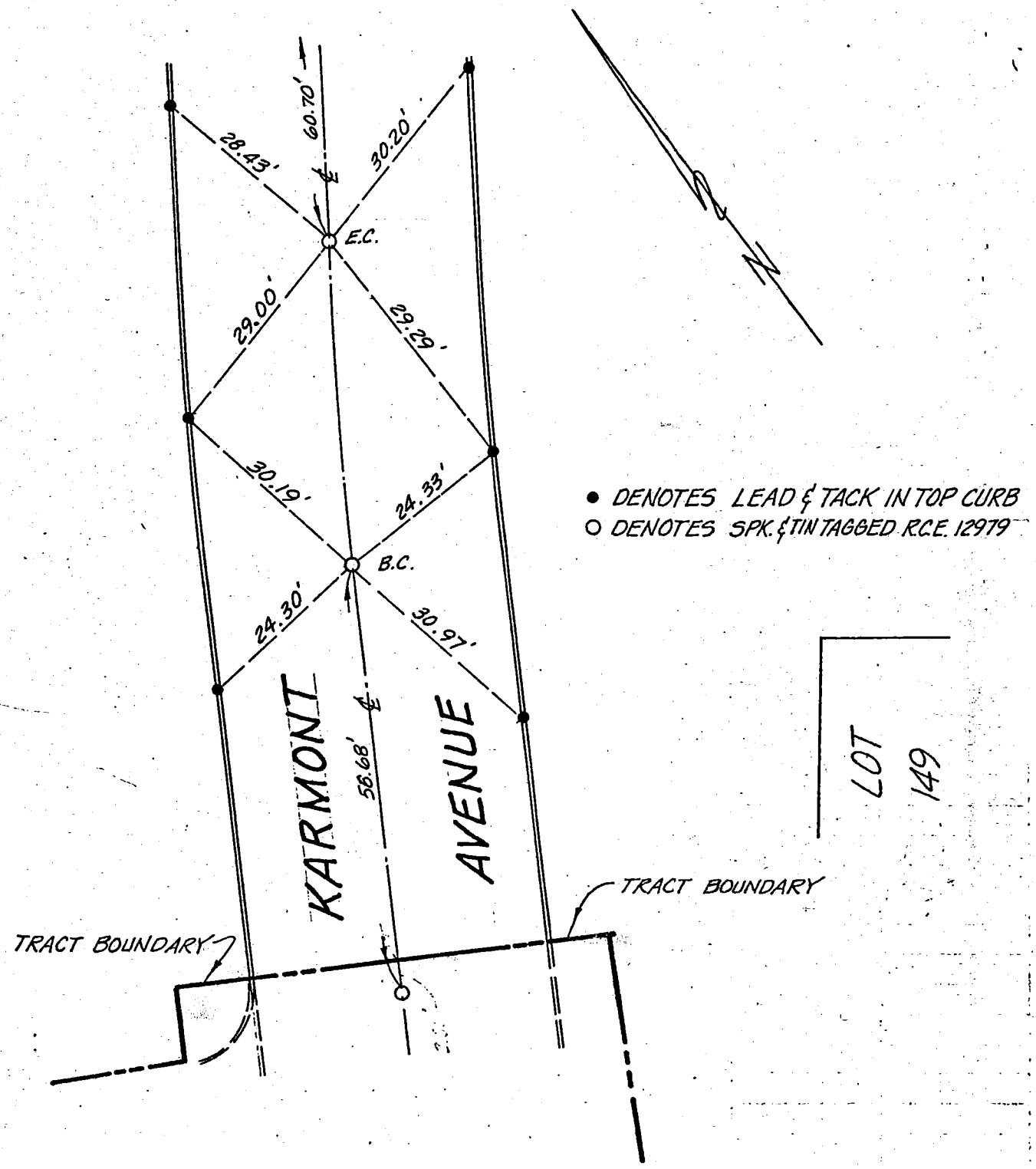

TRACT Nº 29549

Co. Eng. F.B. 3553: 29

SOUTHWEST ENGINEERING
747 W. Katella Avenue
Orange, California 92667
(714) 532-6313

℄ TIES
TRACT Nº 23931

BY T.W. DATE 12/3/74 CLIENT _____ SHEET NO. 2 OF 12

CHECKED _____ DATE _____ JOB _____ JOB NO. 7122B-119

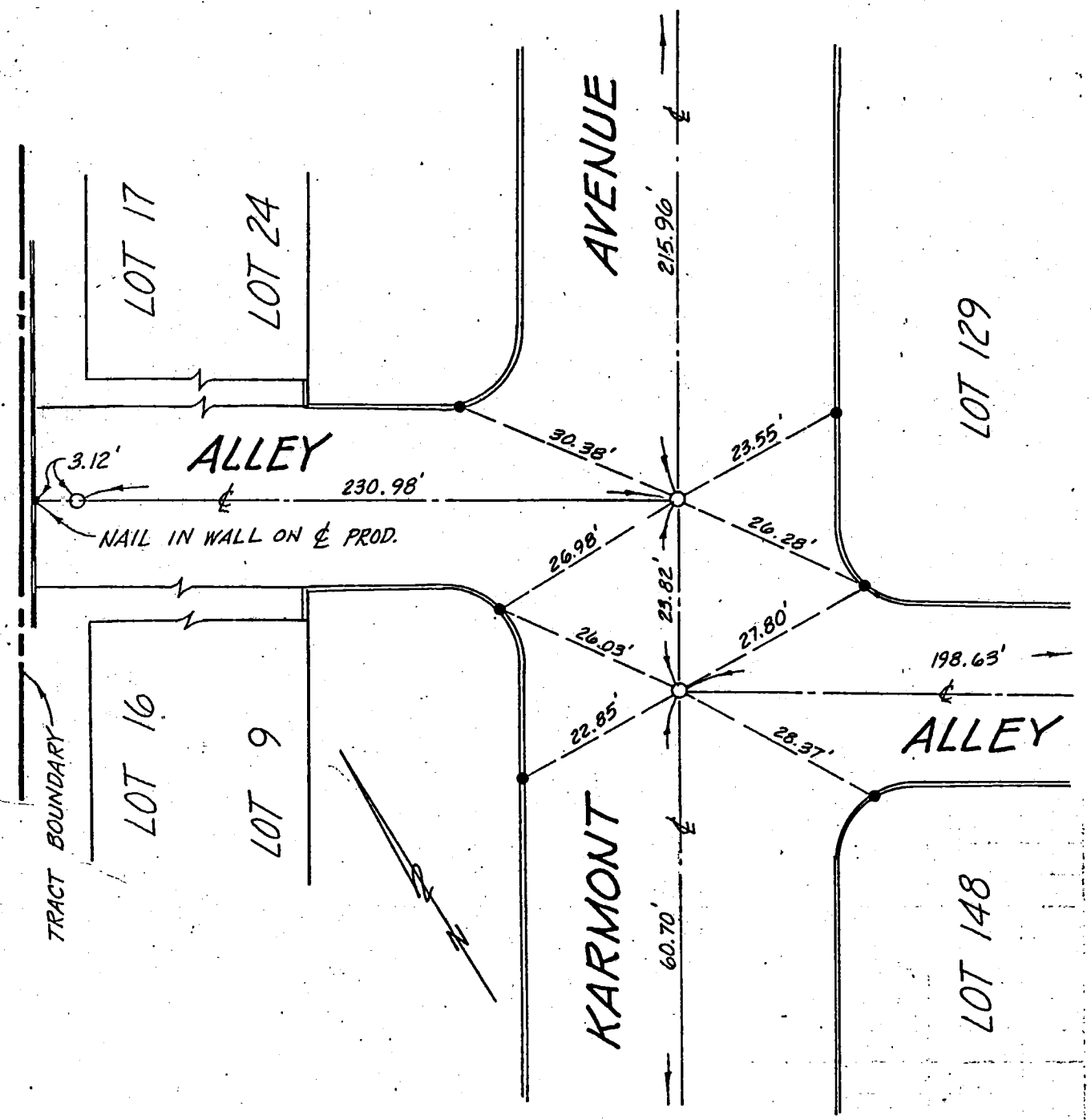

● DENOTES LEAD & TACK IN TOP CURB

○ DENOTES SPK. & TIN TAGGED R.C.E. 12979

Co. Eng. F.B. 3553: 30

SOUTHWEST ENGINEERING
747 W. Katella Avenue
Orange, California 92667
(714) 532-6313

℄ TIES
TRACT Nº 23931

BY T.W. DATE 12/3/74 CLIENT _____ SHEET NO. 3 OF 12

CHECKED _____ DATE _____ JOB _____ JOB NO. 7122B-119

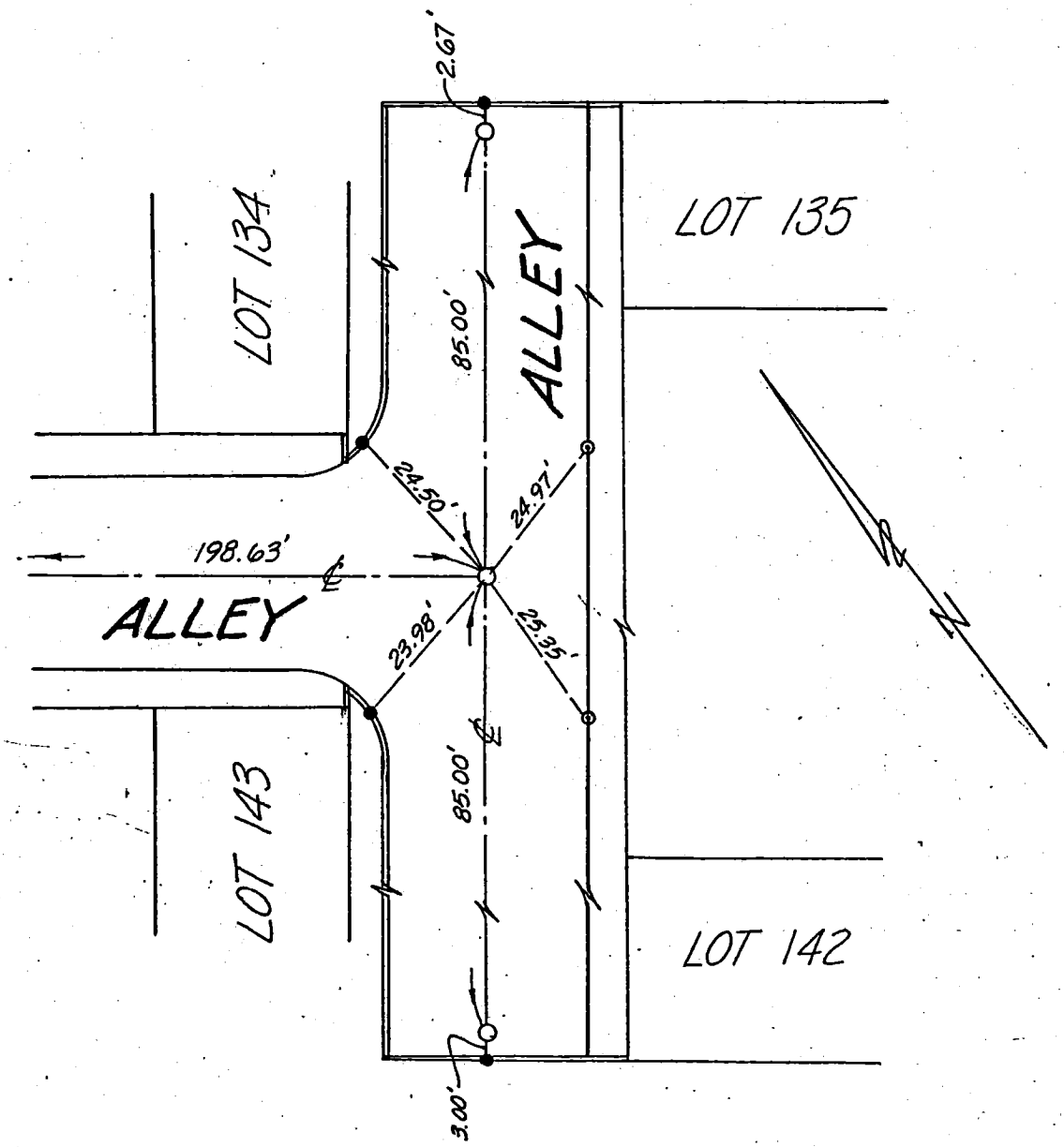

● DENOTES LEAD & TACK IN TOP CURB
◉ DENOTES SPK. & TIN
○ DENOTES SPK. & TIN TAGGED R.C.E. 12979

Co. Eng. F.B. 3553: 31

SOUTHWEST ENGINEERING
747 W. Katella Avenue
Orange, California 92667
(714) 532-6313

℄ TIES
TRACT Nº 23931

BY T.W. DATE 12/3/74 CLIENT _____ SHEET NO. 4 OF 12

CHECKED _____ DATE _____ JOB _____ JOB NO. 71228-119

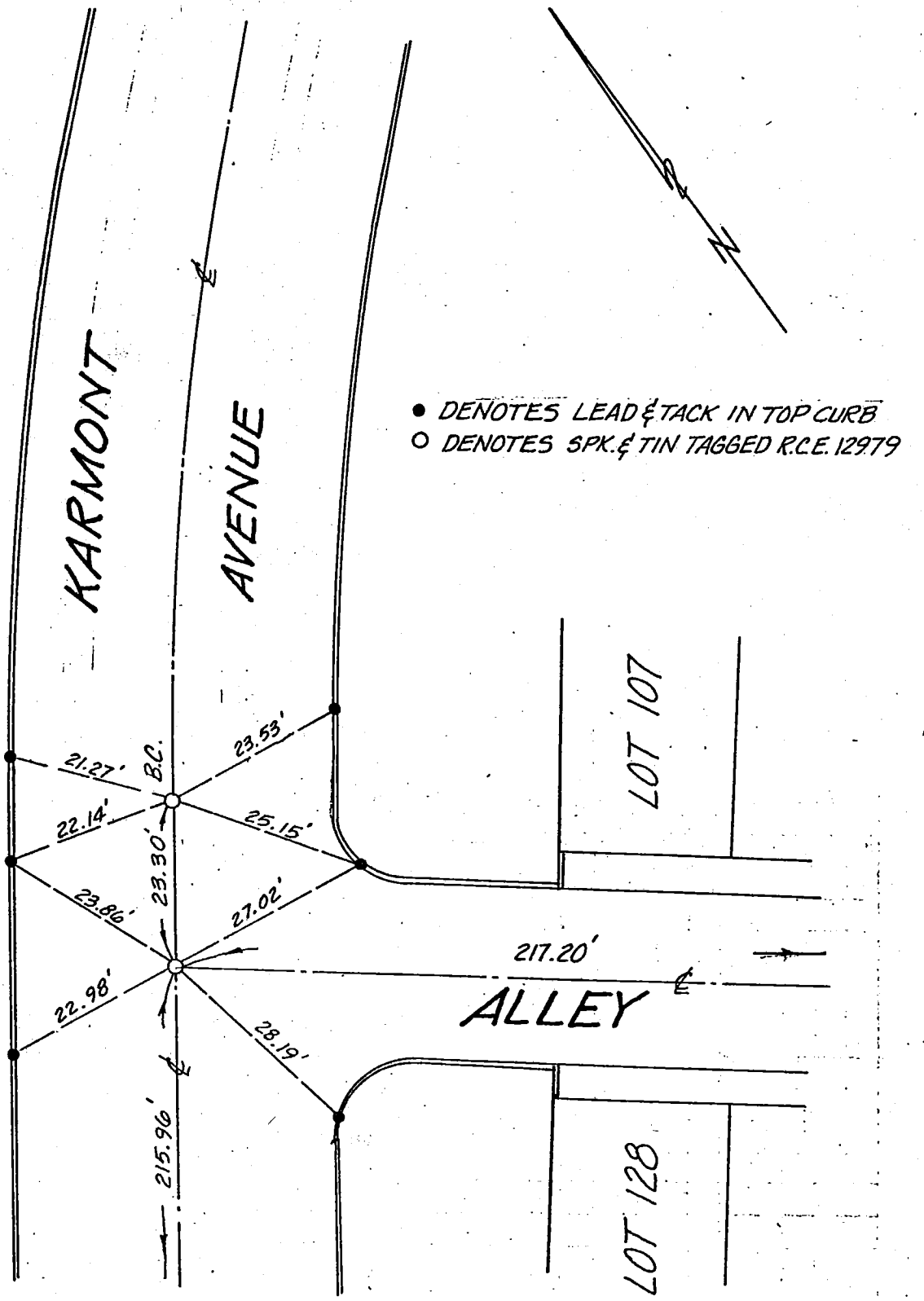

Co. Eng. F.B. 3553: 32

SOUTHWEST ENGINEERING
747 W. Katella Avenue
Orange, California 92667
(714) 532-6313

℄ TIES
TRACT Nº 23931

BY T.W. DATE _____ CLIENT _____ SHEET NO. 5 OF 12

CHECKED _____ DATE 12/3/74 JOB _____ JOB NO. 7122B-119

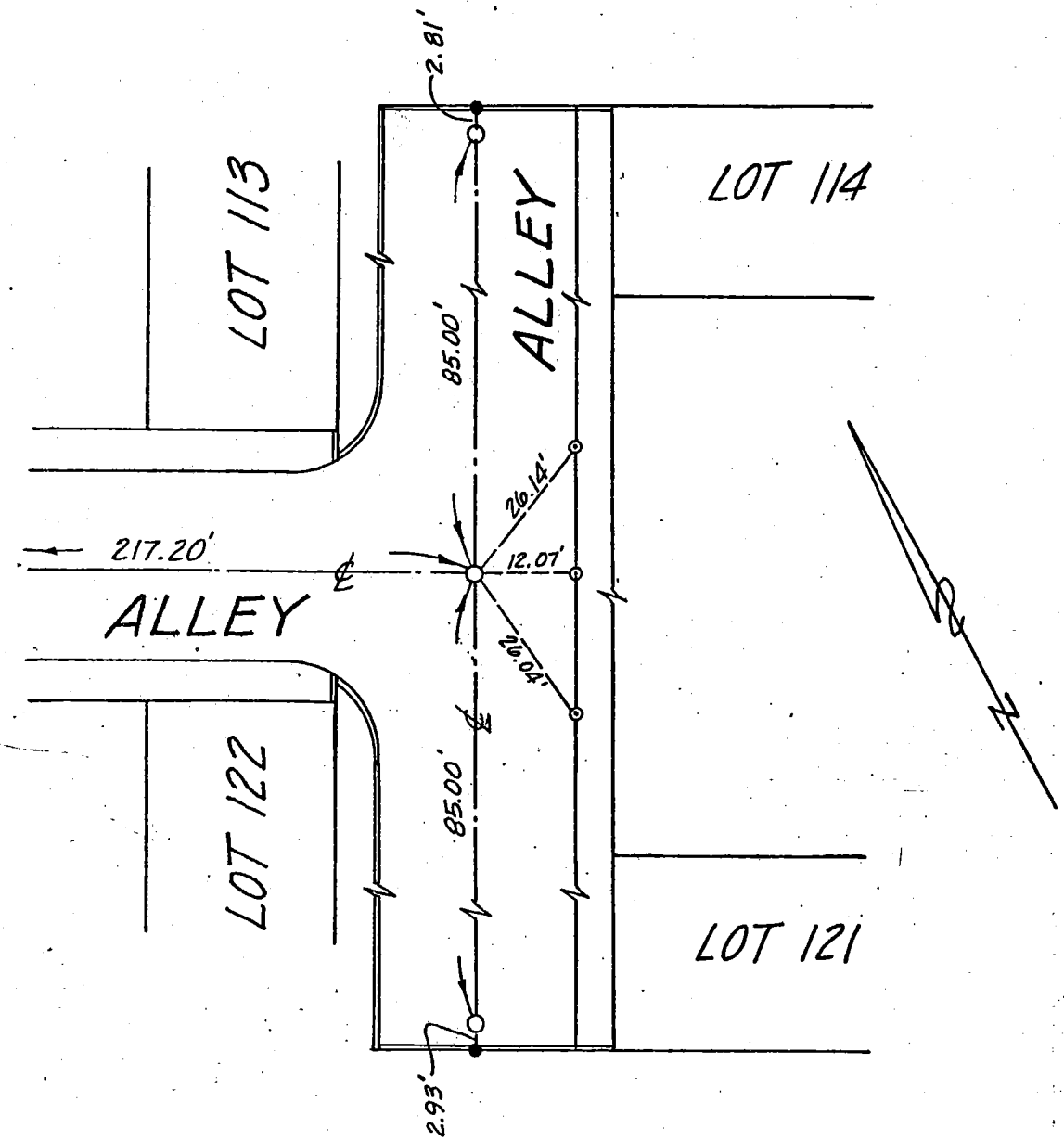

• DENOTES LEAD & TACK ON TOP CURB

⊙ DENOTES SPK. & TIN

○ DENOTES SPK. & TIN TAGGED R.C.E. 12979

Co. Eng. F.B. 3553: 33

SOUTHWEST ENGINEERING
747 W. Katella Avenue
Orange, California 92667
(714) 532-6313

℄ TIES
TRACT Nº 23931

BY T.W. DATE _____ CLIENT _____ SHEET NO. 6 OF 12

CHECKED _____ DATE 12/3/74 JOB _____ JOB NO. 7122B-119

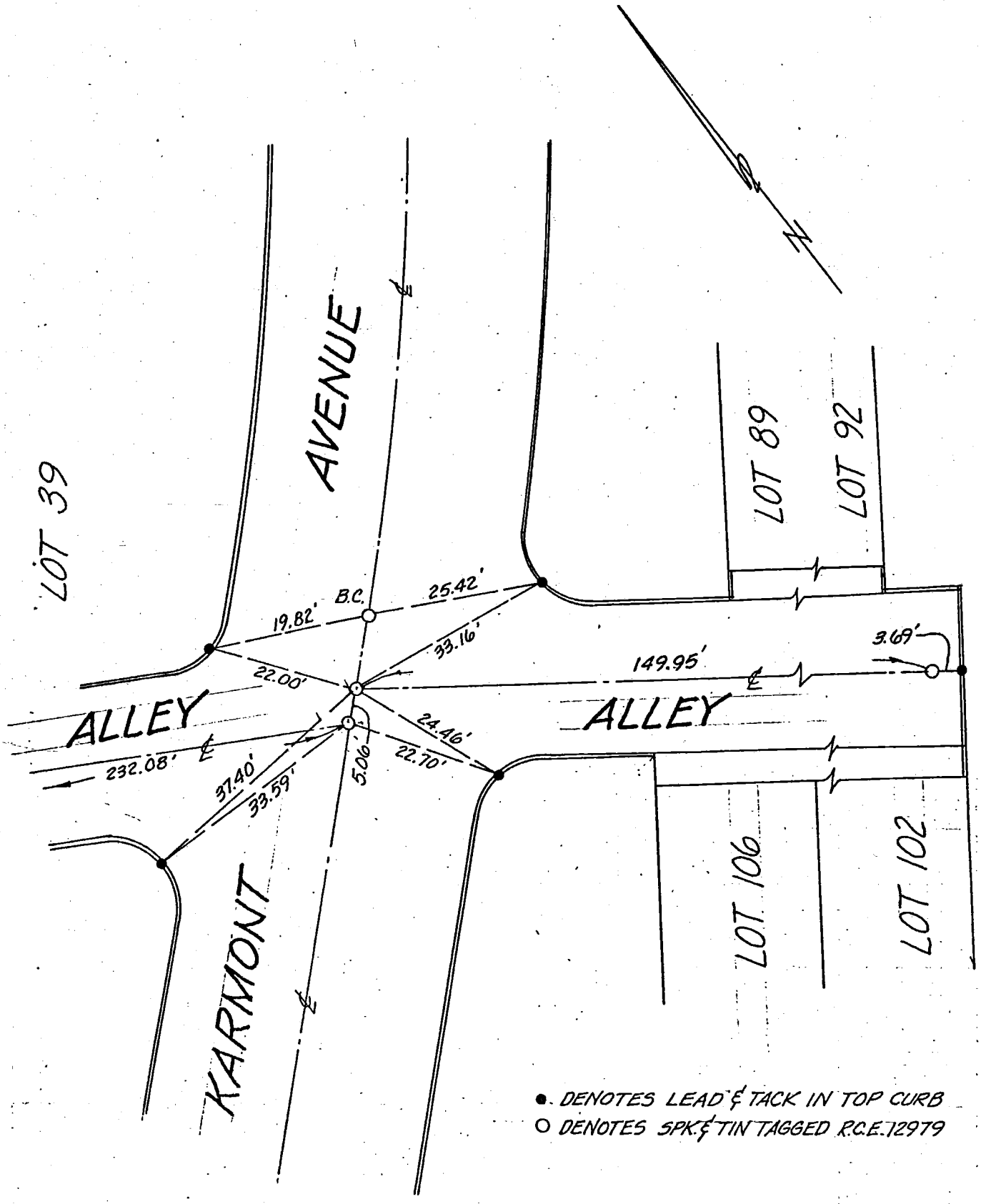

SOUTHWEST ENGINEERING
747 W. Katella Avenue
Orange, California 92667
(714) 532-6313

℄ TIES
TRACT Nº 23931

BY T.W. DATE 12/3/74 CLIENT _____ SHEET NO. 7 OF 12

CHECKED _____ DATE _____ JOB _____ JOB NO. 7122B-119

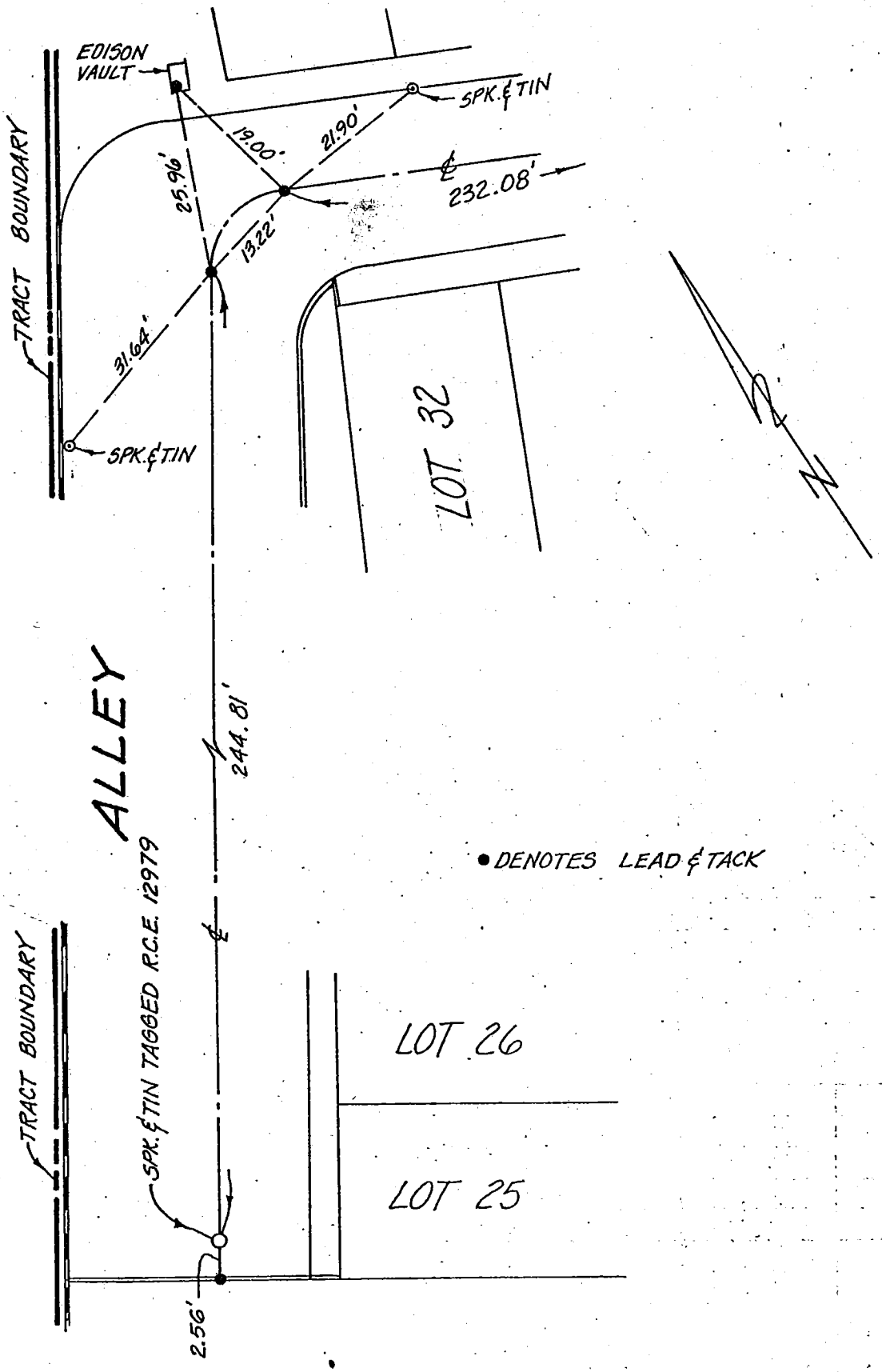

Co. Eng. F.B. 3553: 35

SOUTHWEST ENGINEERING
747 W. Katella Avenue
Orange, California 92667
(714) 532-6313

℄ TIES
TRACT Nº 23931

BY T.W. DATE 12/3/74 CLIENT _____ SHEET NO. 8 OF 12

CHECKED _____ DATE _____ JOB _____ JOB NO. 7122B-119

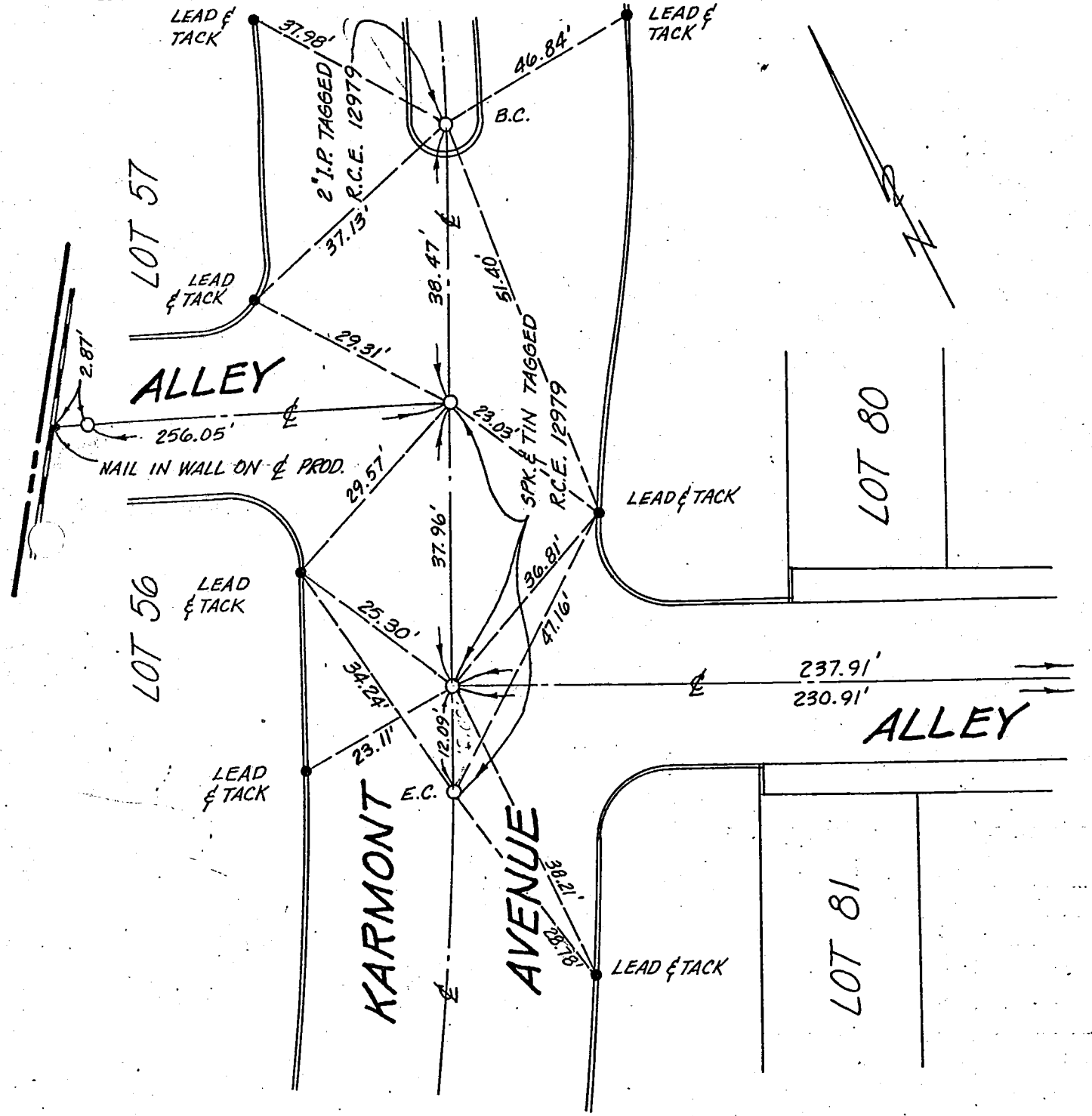

Co. Eng. F.B. 3553: 36

SOUTHWEST ENGINEERING
747 W. Katella Avenue
Orange, California 92667
(714) 532-6313

℄ TIES
TRACT Nº 23931

BY T.W. DATE _____ CLIENT _____ SHEET NO. 9 OF 12

CHECKED _____ DATE 12/3/74 JOB _____ JOB NO. 71228-119

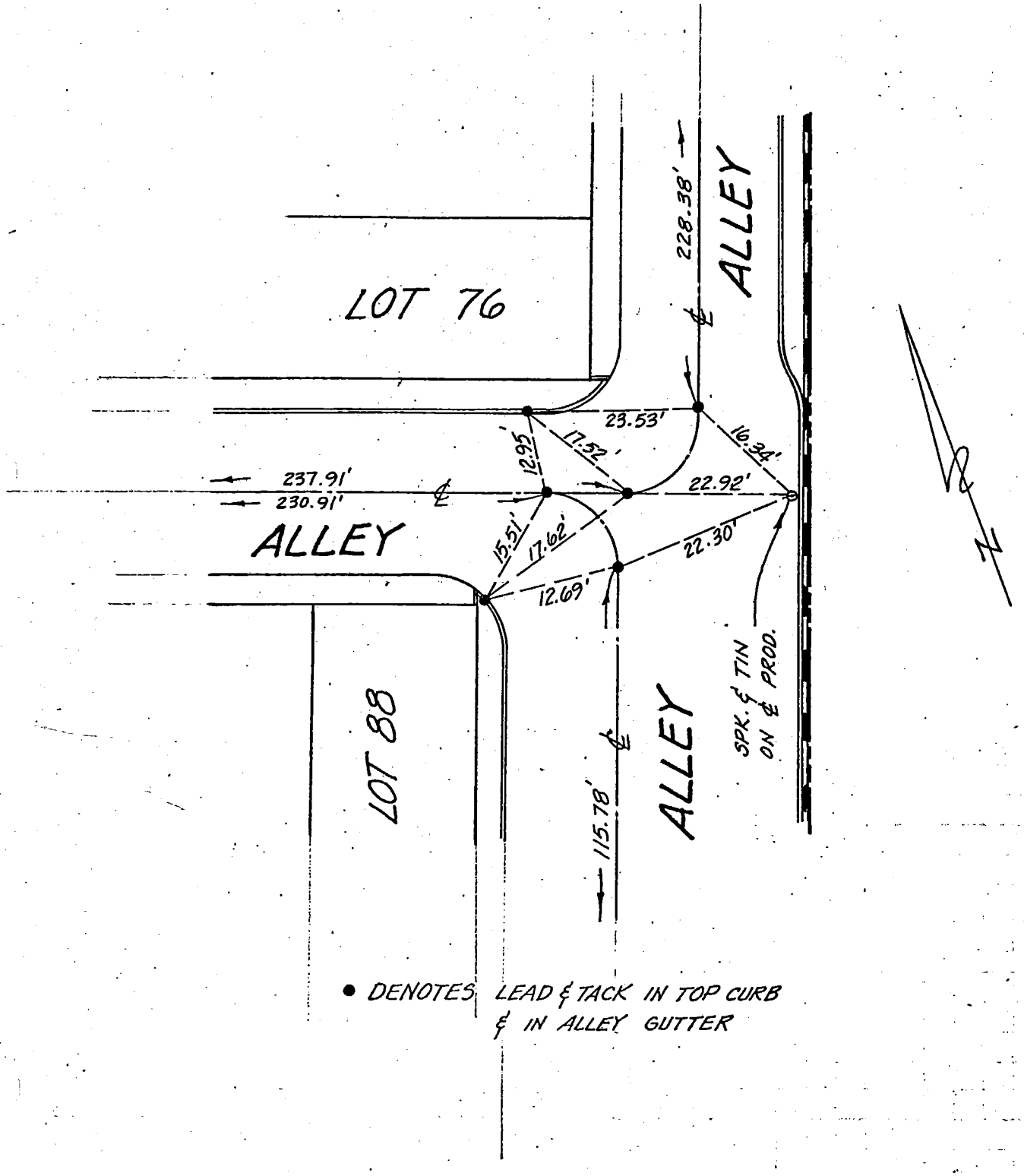

● DENOTES LEAD & TACK IN TOP CURB & IN ALLEY GUTTER

SOUTHWEST ENGINEERING
747 W. Katella Avenue
Orange, California 92667
(714) 532-6313

℄ TIES
TRACT Nº 23931

BY T.W. DATE _____ CLIENT _____ SHEET NO. 10 OF 12

CHECKED _____ DATE 12/3/74 JOB _____ JOB NO. 7122B-119

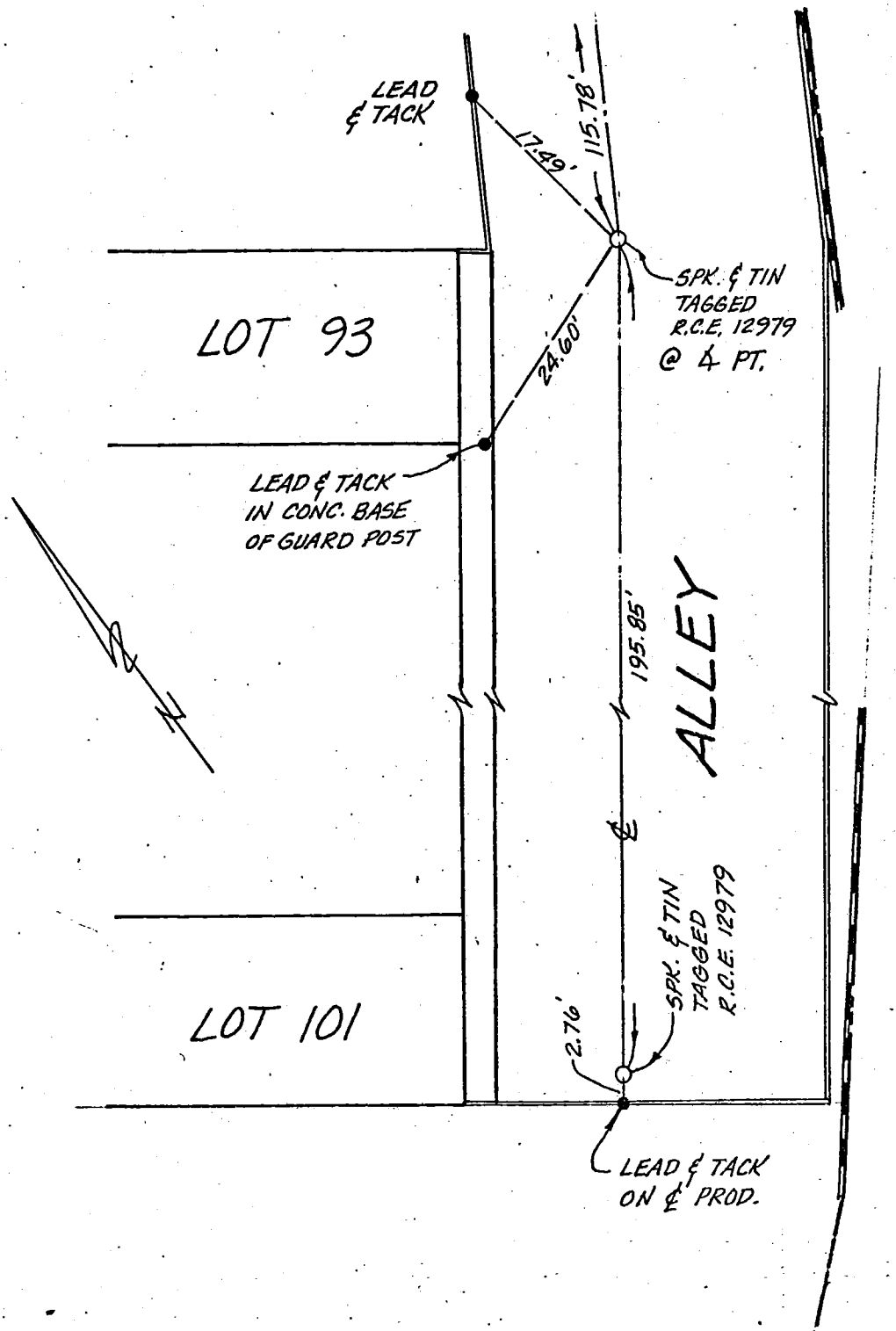

Co. Eng. F.B. 3553: 38

SOUTHWEST ENGINEERING
747 W. Katella Avenue
Orange, California 92667
(714) 532-6313

℄ TIES
TRACT Nº 23931

BY T.W. DATE _____ CLIENT _____ SHEET NO. 11 OF 12

CHECKED _____ DATE 12/3/74 JOB _____ JOB NO. 7122B-119

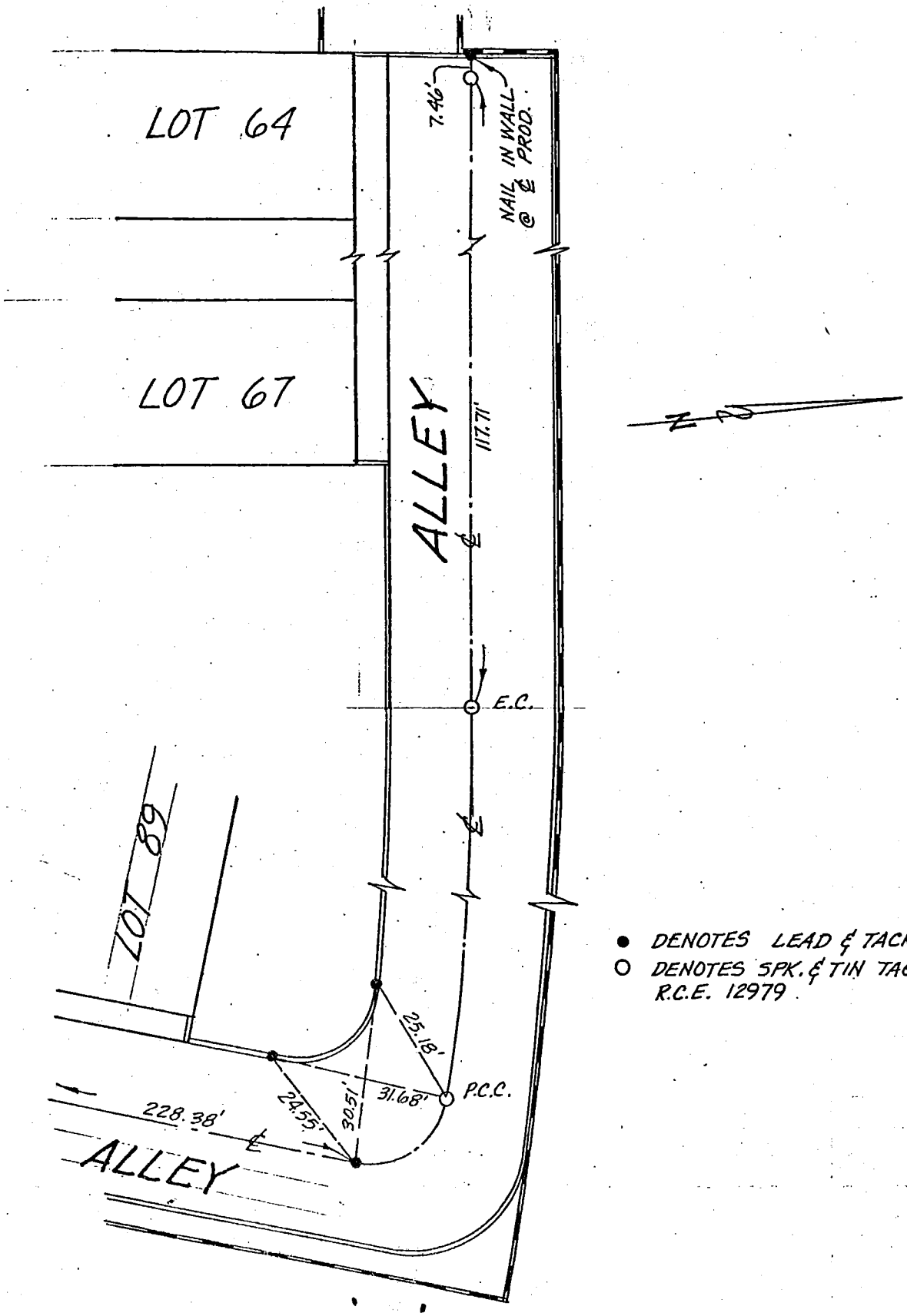

● DENOTES LEAD & TACK
○ DENOTES SPK. & TIN TAGGED R.C.E. 12979

Co. Eng. F.B. 3553: 39

SOUTHWEST ENGINEERING
747 W. Katella Avenue
Orange, California 92667
(714) 532-6313

℄ TIES
TRACT Nº 23931

BY T.W. DATE _____ CLIENT _____ SHEET NO. 12 OF 12

CHECKED _____ DATE 12/3/74 JOB _____ JOB NO. 7122B-119

WSO 32 C-1

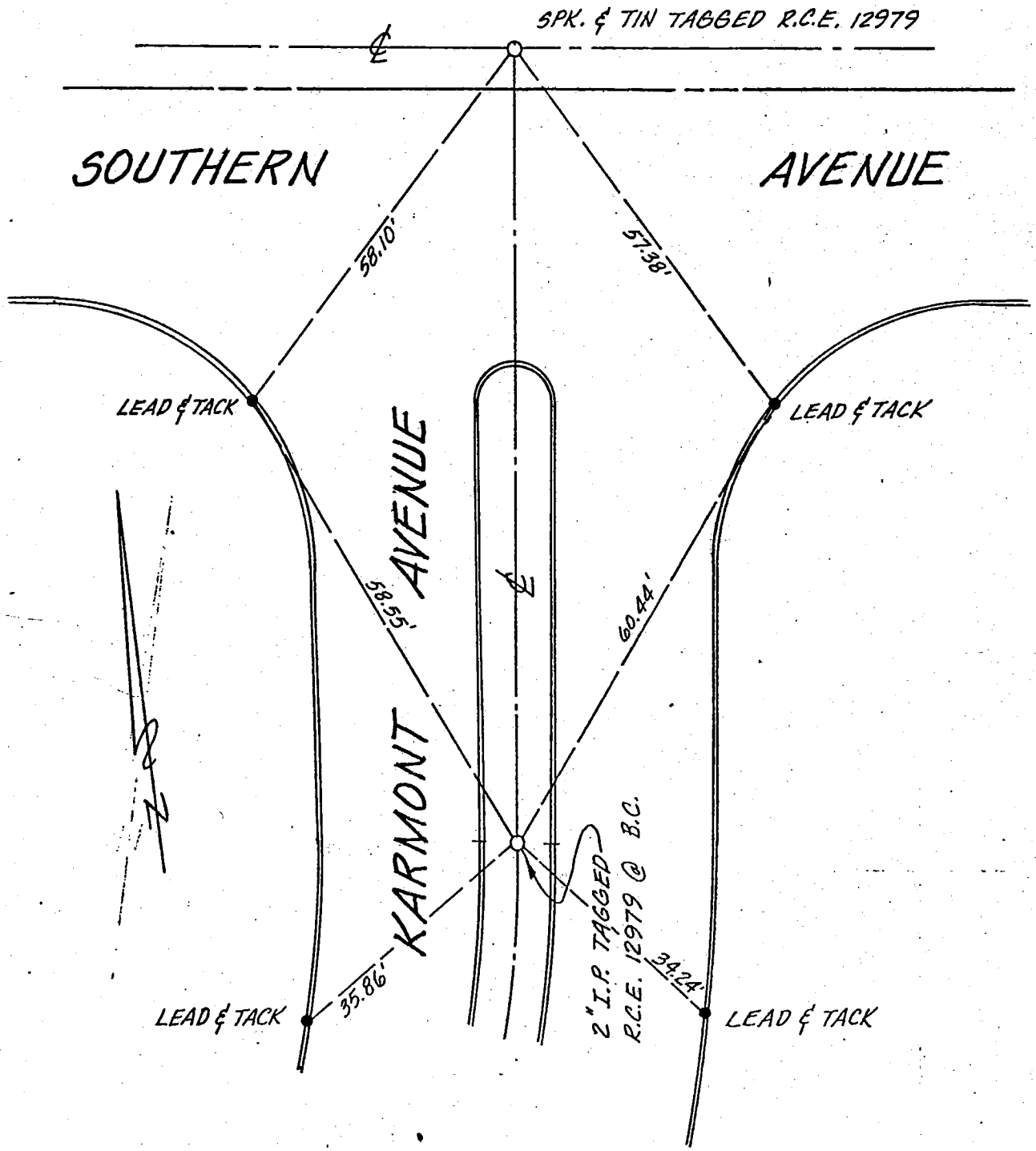

Co. Eng. F.B. 3553: 40

SOUTHWEST ENGINEERING
747 W. Katella Avenue
Orange, California 92667
(714) 532-6313

℄ TIES
TRACT Nº 23936

BY T.W. DATE 12/6/74 CLIENT _____ SHEET NO. 1 OF 10

CHECKED _____ DATE _____ JOB _____ JOB NO. 7122-119

W.S.3, C-2

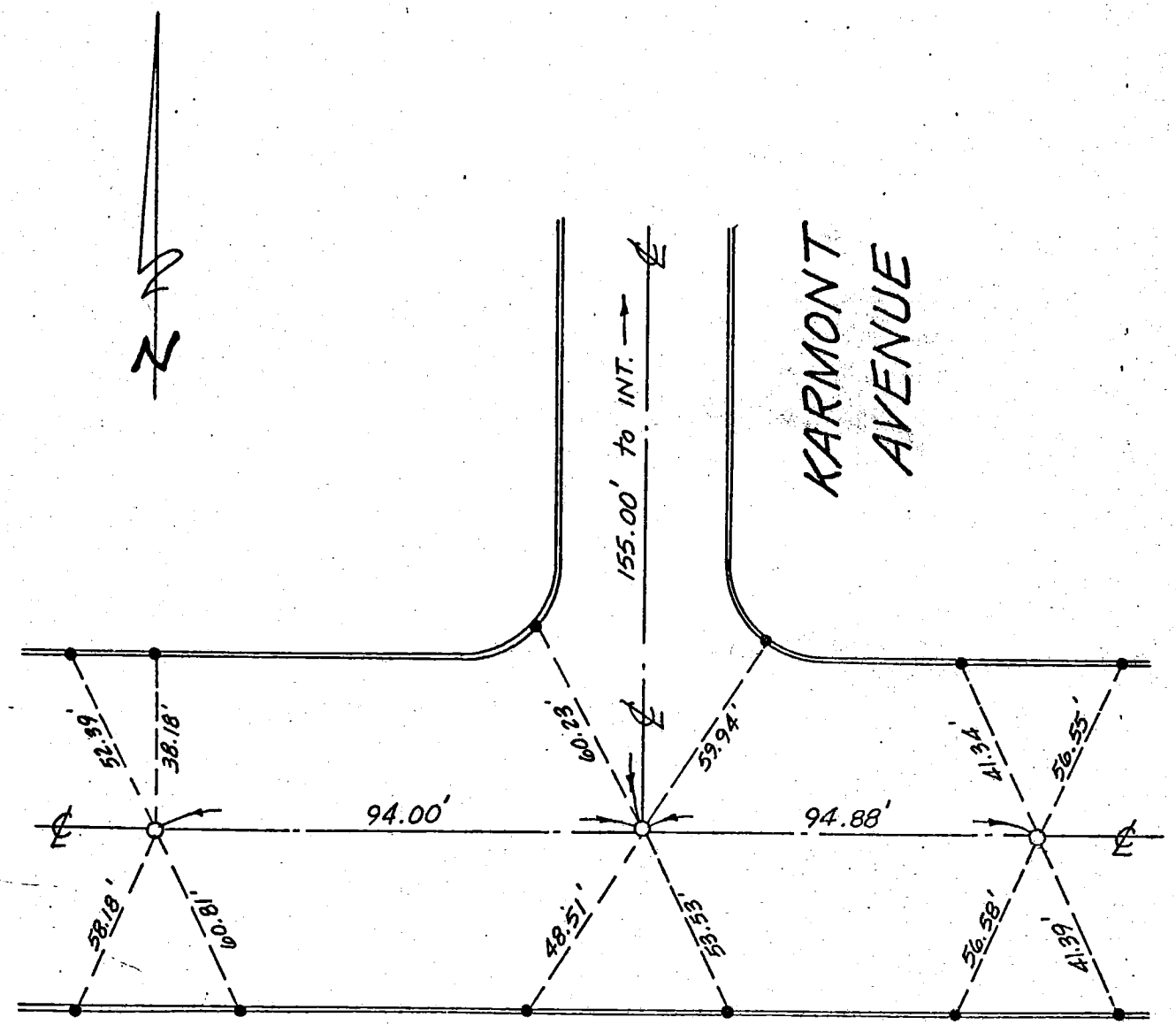

GARFIELD AVENUE

● DENOTES SET LEAD & TACK IN TOP CURB
○ DENOTES SET SPK/.W & TIN STAMPED R.C.E. 12979

Co. Eng. F.B. 3553: 41

SOUTHWEST ENGINEERING
747 W. Katella Avenue
Orange, California 92667
(714) 532-6313

℄ TIES
TRACT Nº 23936

BY T.W. DATE 12/6/74 CLIENT _____ SHEET NO. 2 OF 10

CHECKED _____ DATE _____ JOB _____ JOB NO. 7122-119

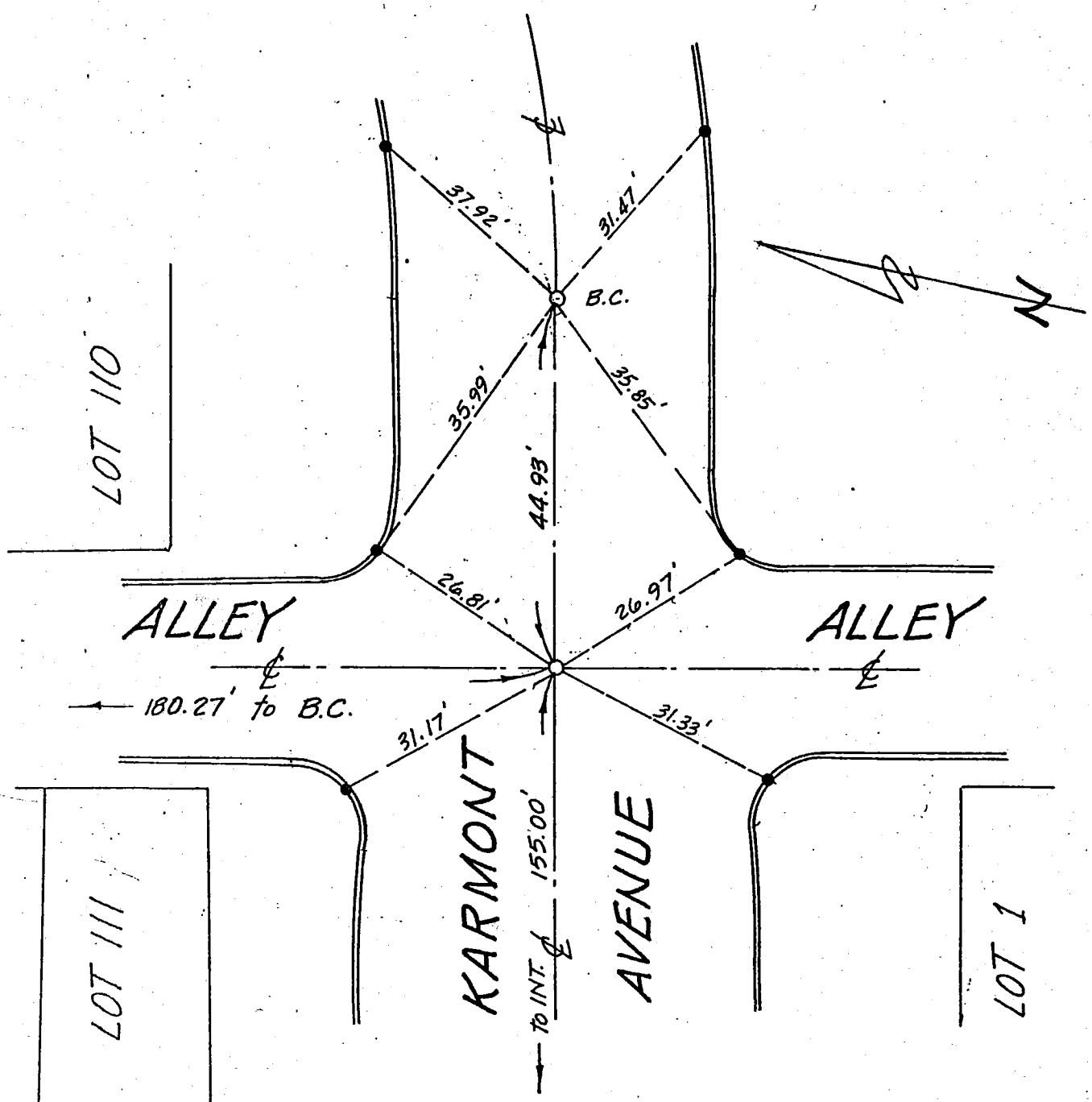

● DENOTES SET LEAD & TACK IN TOP CURB
○ DENOTES SET SPK. & TIN TAGGED R.C.E. 12979

Co. Eng. F.B. 3553: 42

SOUTHWEST ENGINEERING
747 W. Katella Avenue
Orange, California 92667
(714) 532-6313

℄ TIES
TRACT Nº 23936

BY T.W. DATE 12/6/74 CLIENT _____ SHEET NO. 3 OF 10

CHECKED _____ DATE _____ JOB _____ JOB NO. 7122-119

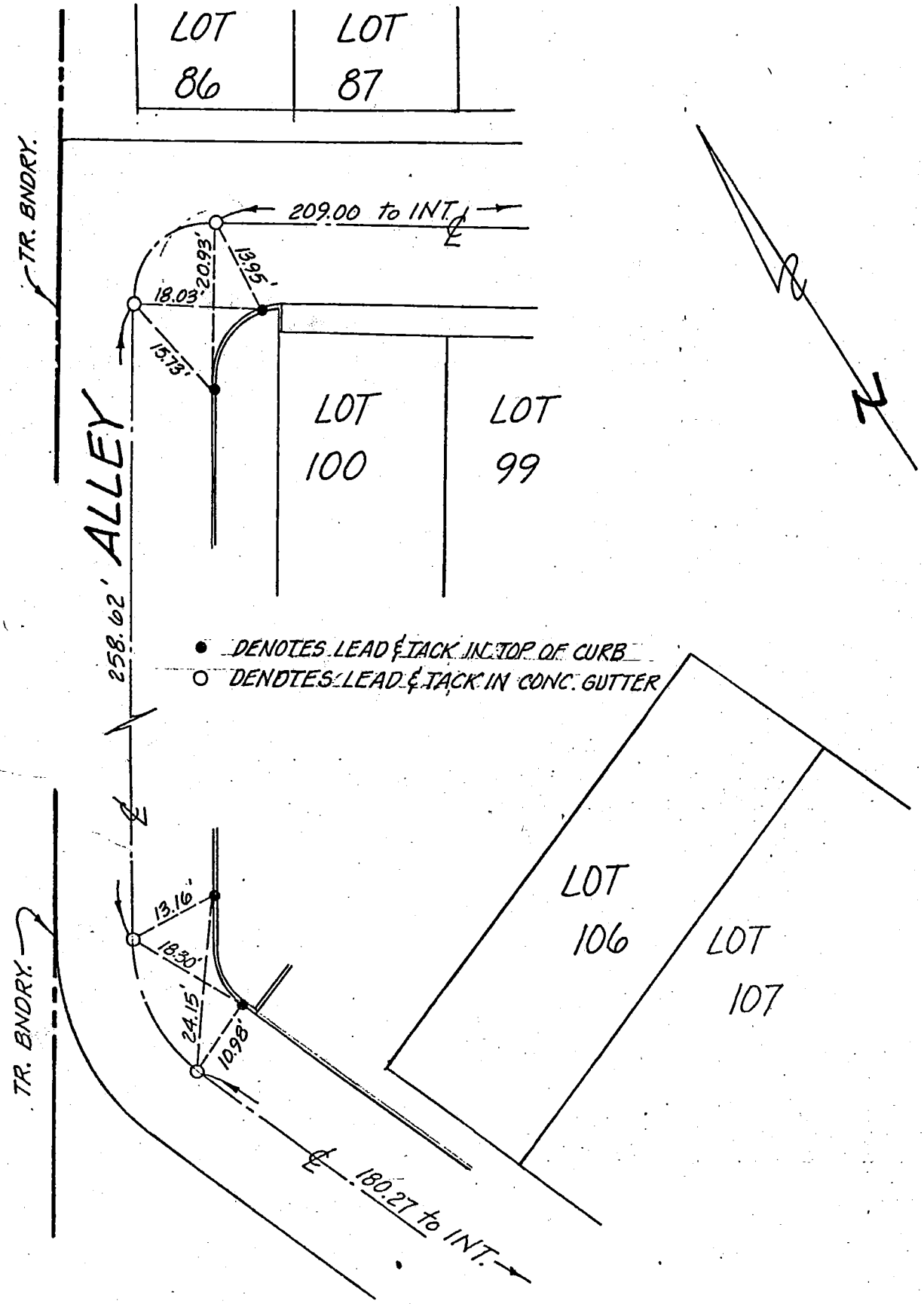

Co. Eng. F.B. 3553: 43

SOUTHWEST ENGINEERING
747 W. Katella Avenue
Orange, California 92667
(714) 532-6313

℄ TIES
TRACT Nº 23936

BY T.W. DATE 12/6/74 CLIENT _____ SHEET NO. 4 OF 10

CHECKED _____ DATE _____ JOB _____ JOB NO. 7122-119

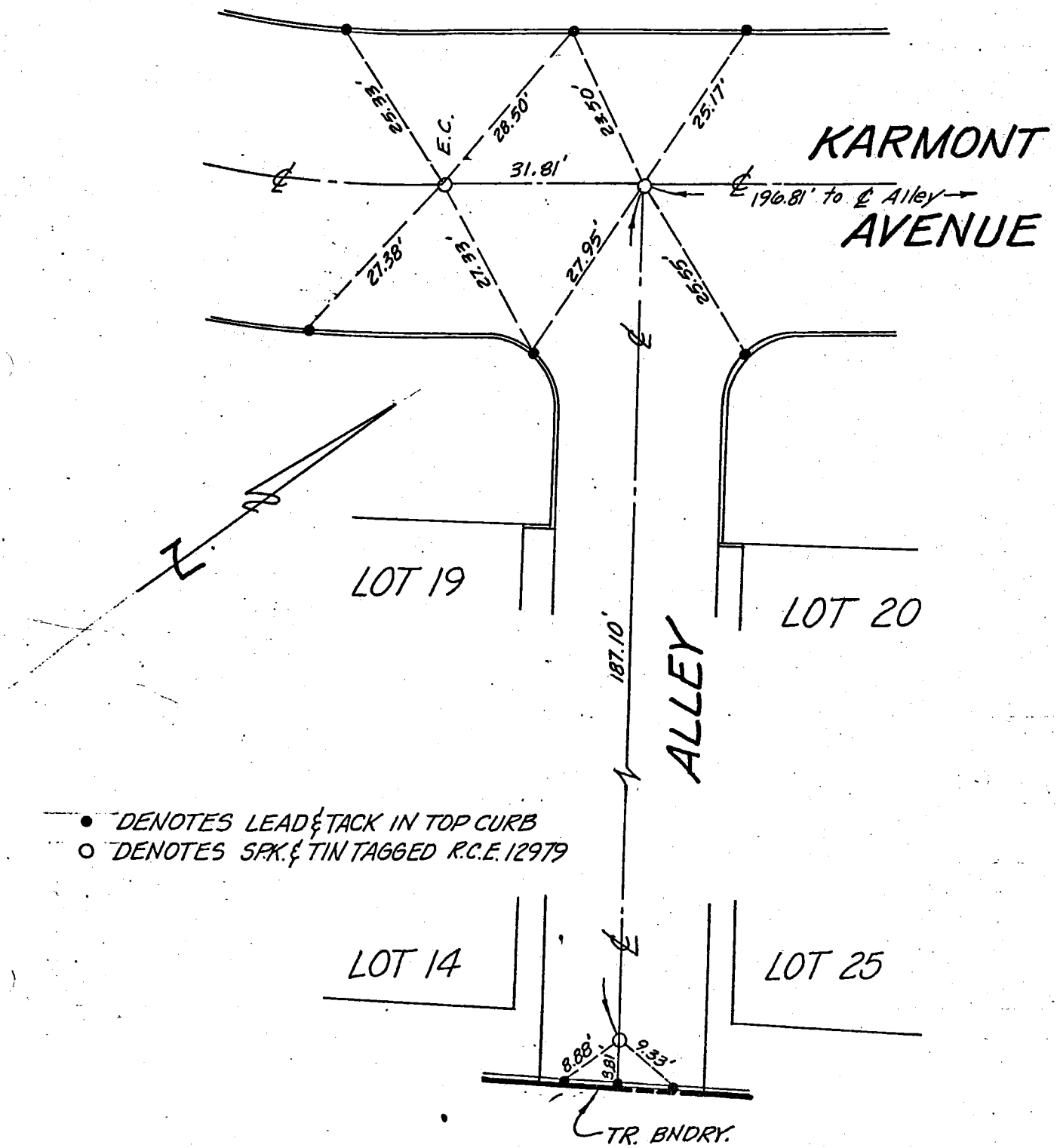

Co. Eng. F.B. 3553: 44

SOUTHWEST ENGINEERING
747 W. Katella Avenue
Orange, California 92667
(714) 532-6313

℄ TIES
TRACT Nº 23936

BY T.W. DATE _____ CLIENT _____ SHEET NO. 5 OF 10

CHECKED _____ DATE 12/6/74 JOB _____ JOB NO. 7122-119

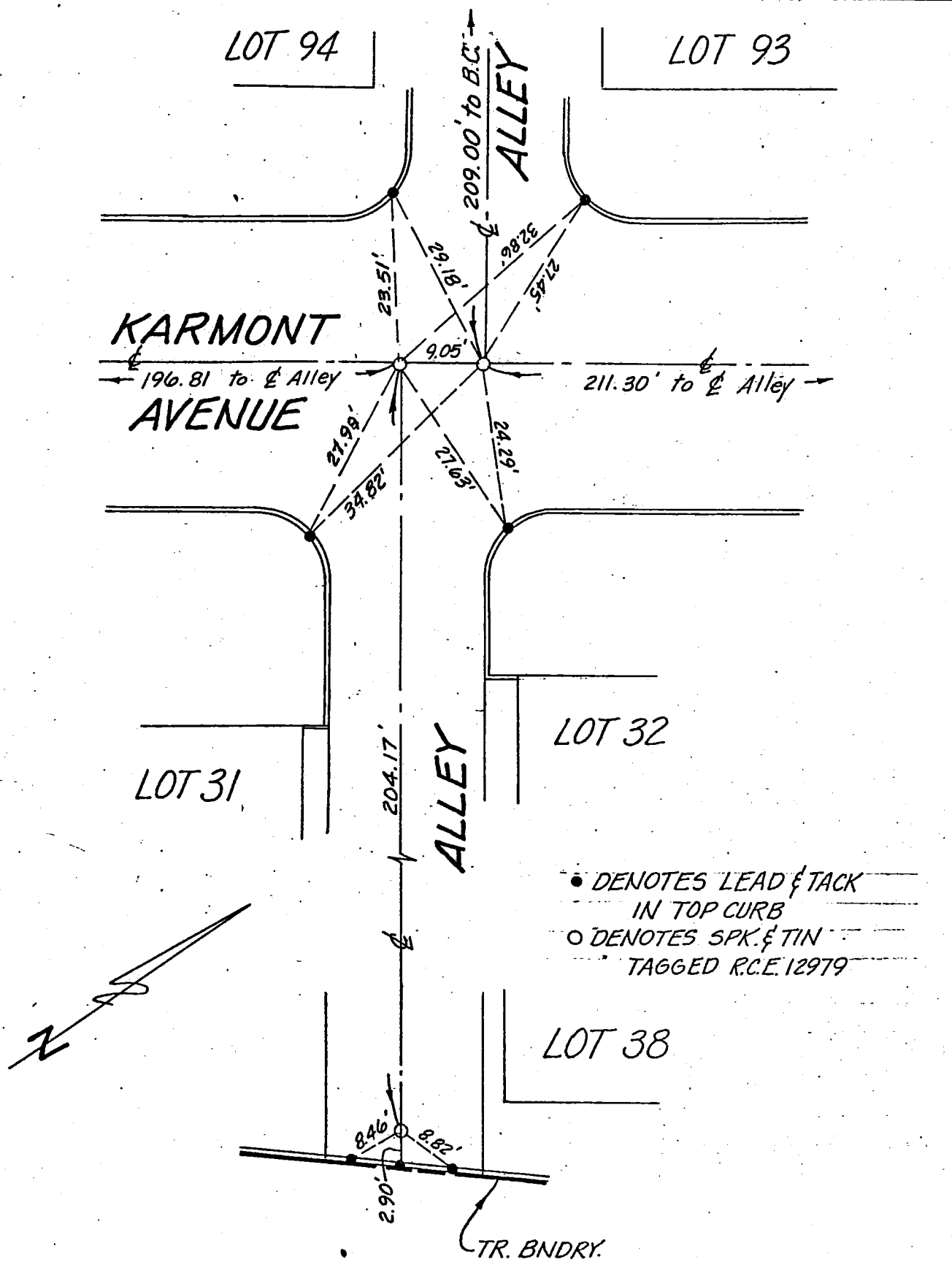

Co. Eng. F.B. 3553: 45

℄ TIES
TRACT Nº 23936

SOUTHWEST ENGINEERING
747 W. Katella Avenue
Orange, California 92667
(714) 532-6313

BY T.W. DATE _____ CLIENT _____ SHEET NO. 6 OF 10

CHECKED _____ DATE 12/6/74 JOB _____ JOB NO. 7122-119

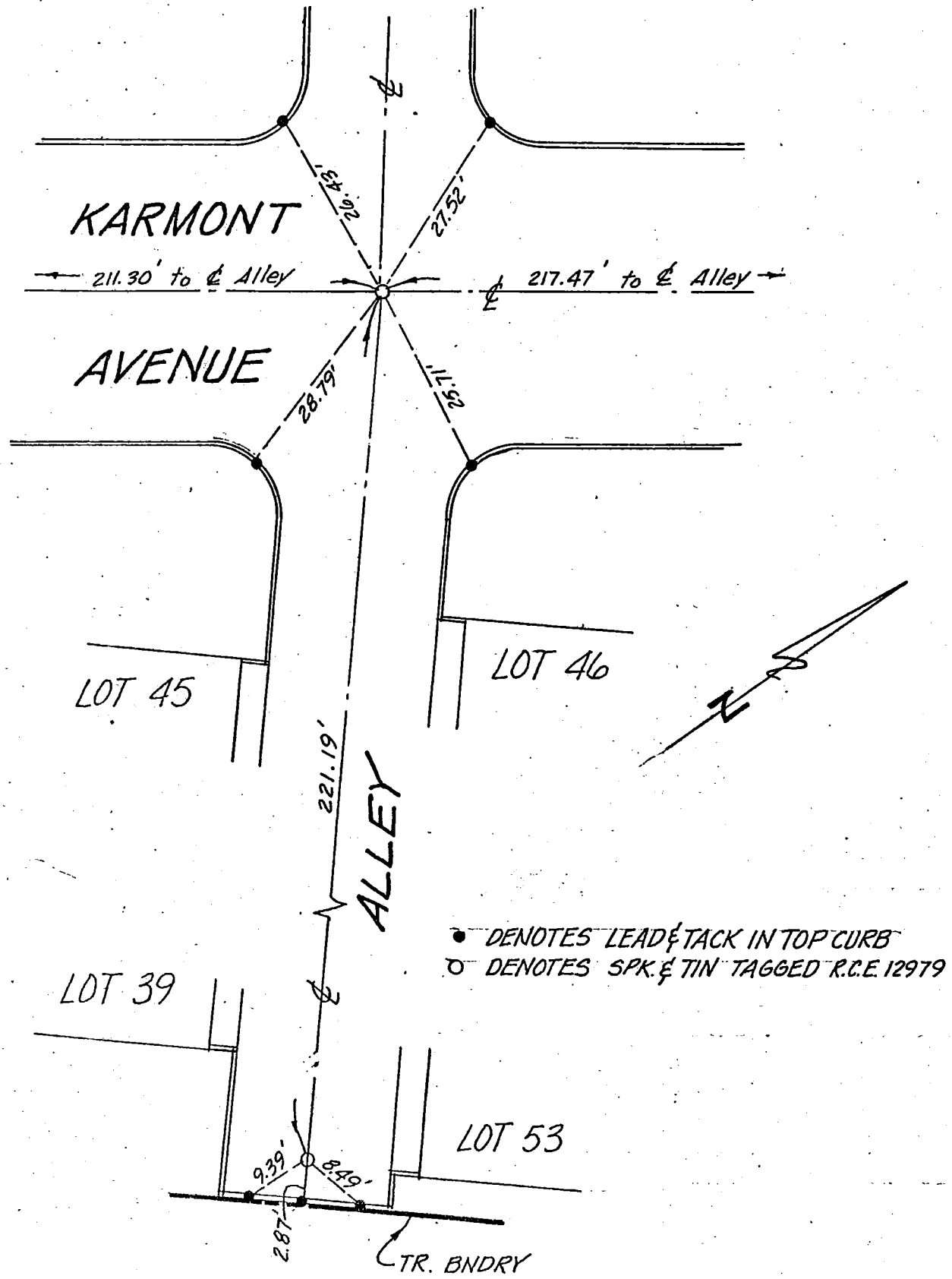

Co. Eng.-F.B. 3553: 46

SOUTHWEST ENGINEERING
747 W. Katella Avenue
Orange, California 92667
(714) 532-6313

℄ TIES
TRACT Nº 23936

BY T.W. DATE 12/6/74 CLIENT _____ SHEET NO. 7 OF 10

CHECKED _____ DATE _____ JOB _____ JOB NO. 7122-119

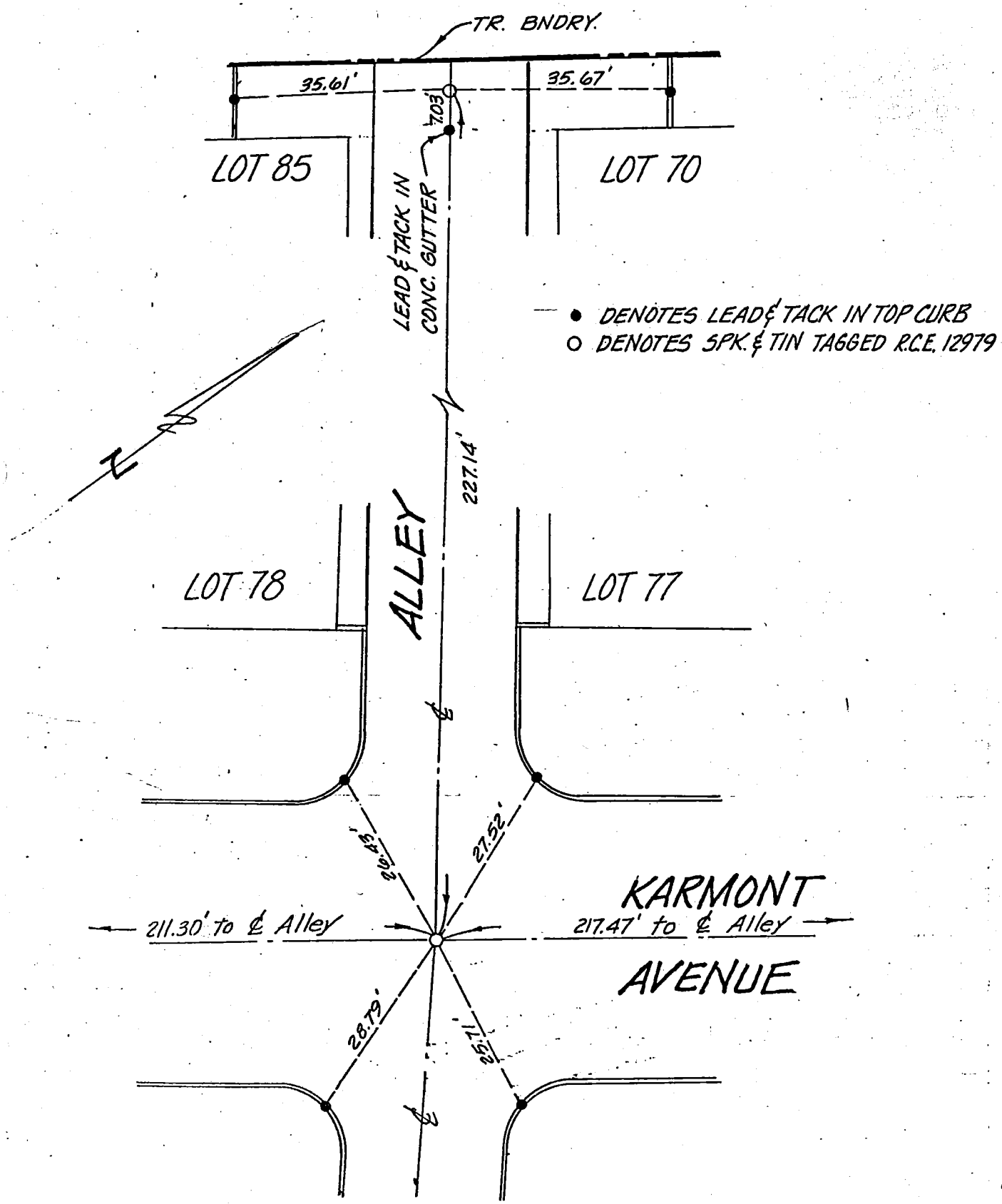

Co. Eng. F.B. 3553: 47

SOUTHWEST ENGINEERING
747 W. Katella Avenue
Orange, California 92667
(714) 532-6313

℄ TIES
TRACT Nº 23936

BY T.W. DATE 12/6/74 CLIENT _____ SHEET NO. 8 OF 10

CHECKED _____ DATE _____ JOB _____ JOB NO. 7122-119

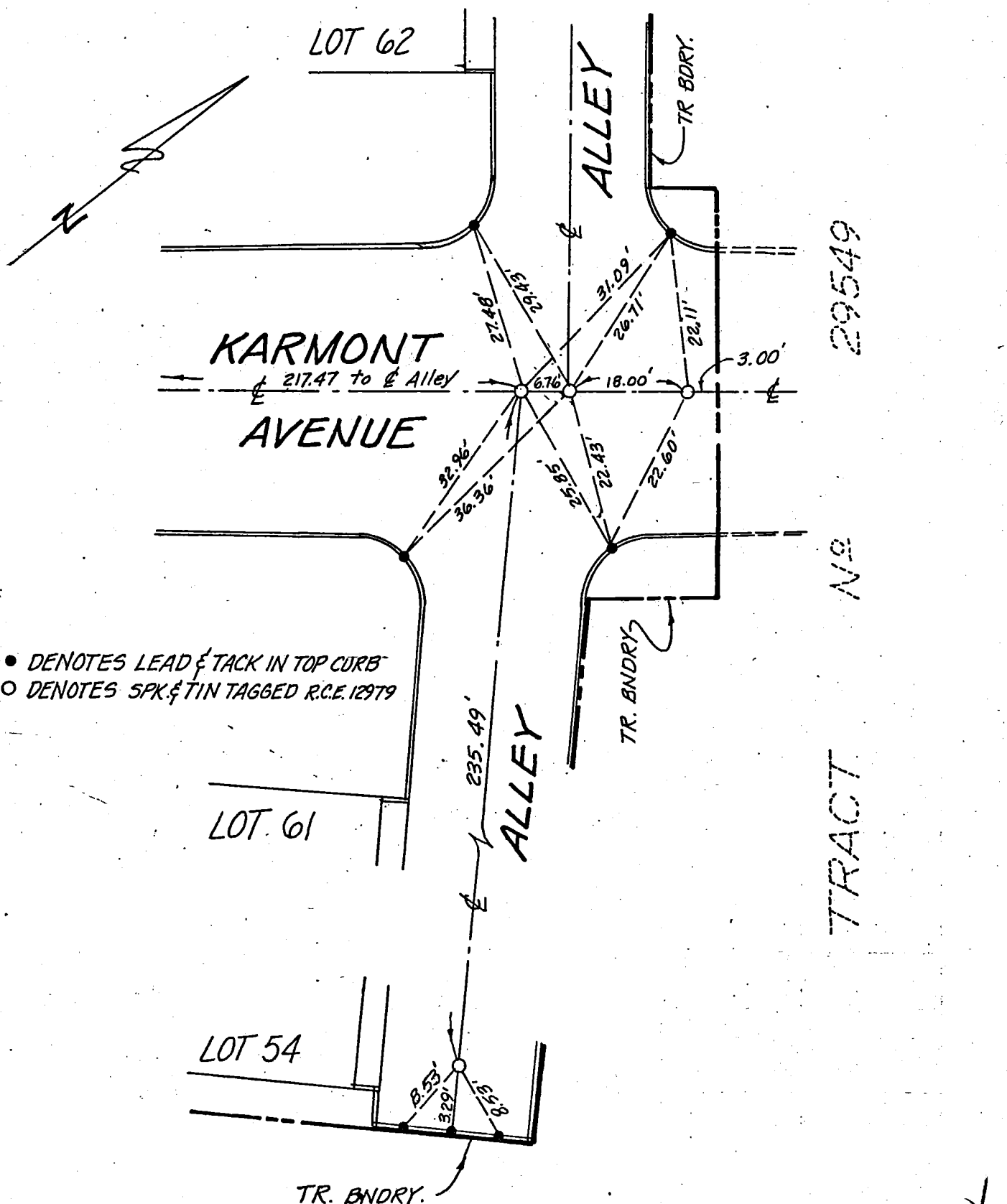

Co. Eng. F.B. 3553: 48

SOUTHWEST ENGINEERING
747 W. Katella Avenue
Orange, California 92667
(714) 532-6313

℄ TIES
TRACT Nº 23936

BY T.W. DATE 12/6/74 CLIENT _____ SHEET NO. 9 OF 10

CHECKED _____ DATE _____ JOB _____ JOB NO. 7122-119

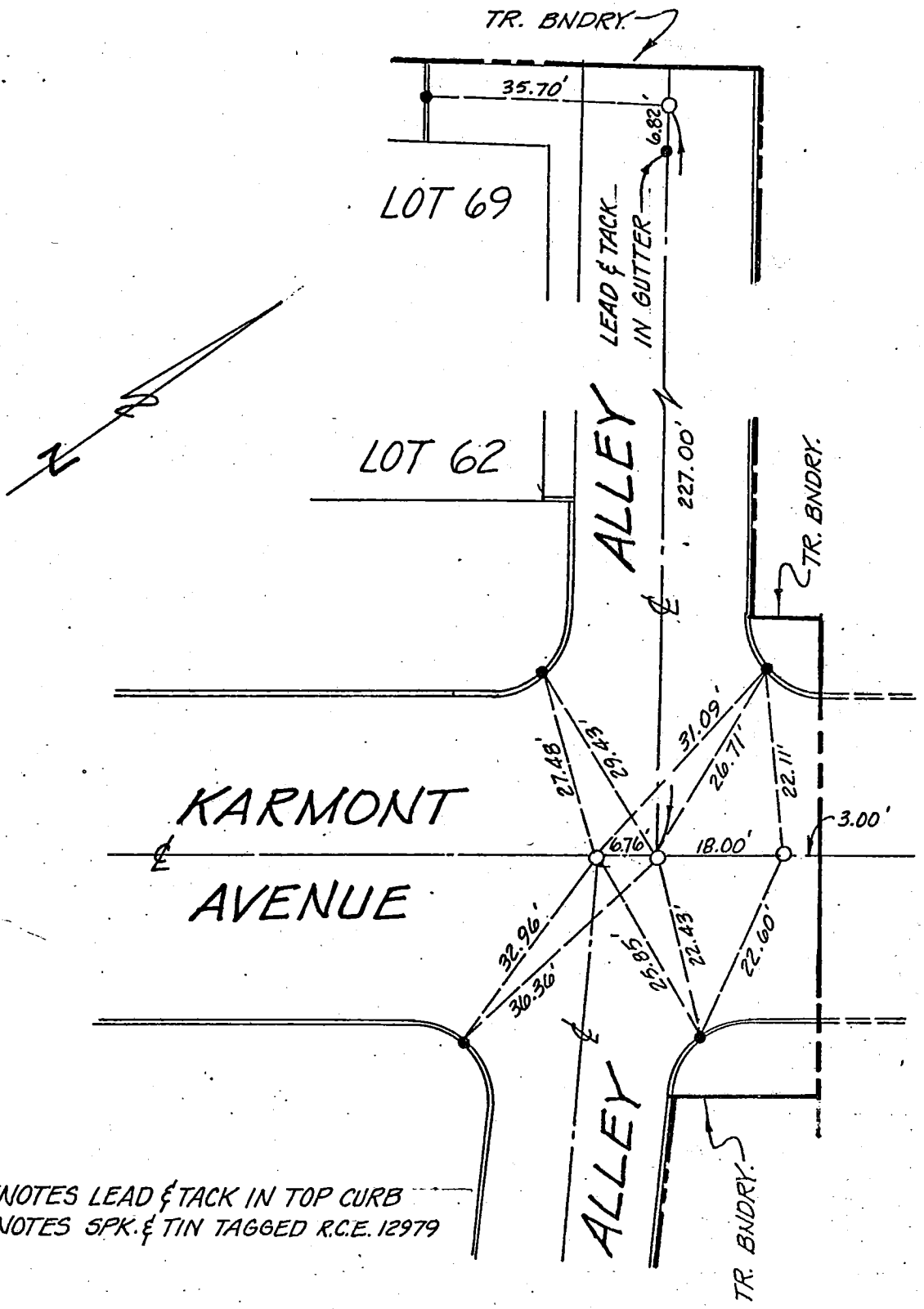

Co. Eng. F.B. 3553: 49

SOUTHWEST ENGINEERING
747 W. Katella Avenue
Orange, California 92667
(714) 532-6313

℄ TIES
TRACT Nº 23936

BY T.W. DATE 12/6/74 CLIENT _____ SHEET NO. 10 OF 10

CHECKED _____ DATE _____ JOB _____ JOB NO. 7122-119

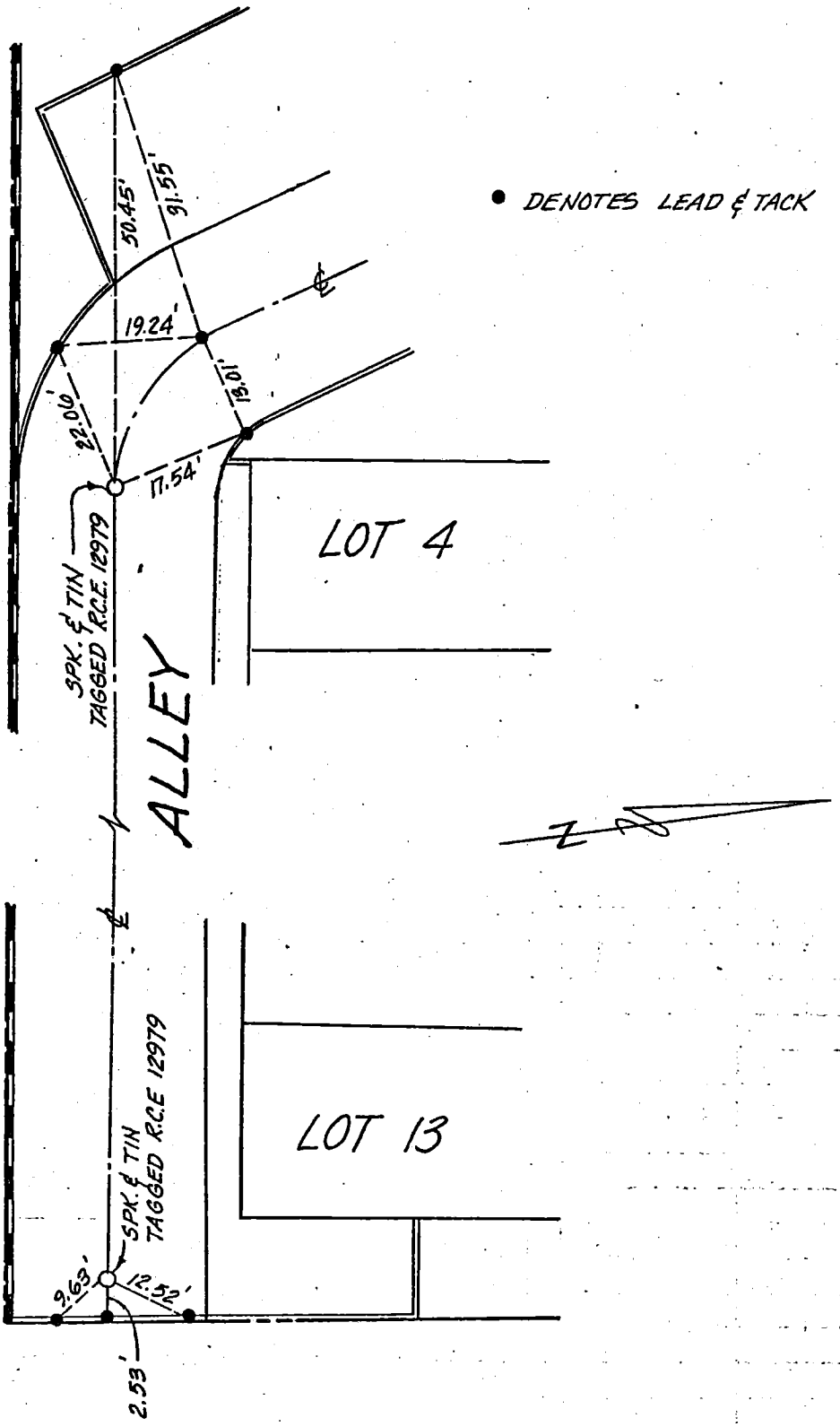

Co. Eng. F.B. 3553: 50

BY ..... DATE ..... SUBJECT ℄ TIES SHEET NO. 1 OF 9

CHKD. BY ..... DATE ..... CITY OF WALNUT JOB NO. .....

TRACT Nº 31921

VTN CONSOLIDATED
Frank W. Richardson L.S. 2921

R. Martin
11-21-74

114-317 A-2
+ WS. 38E-3

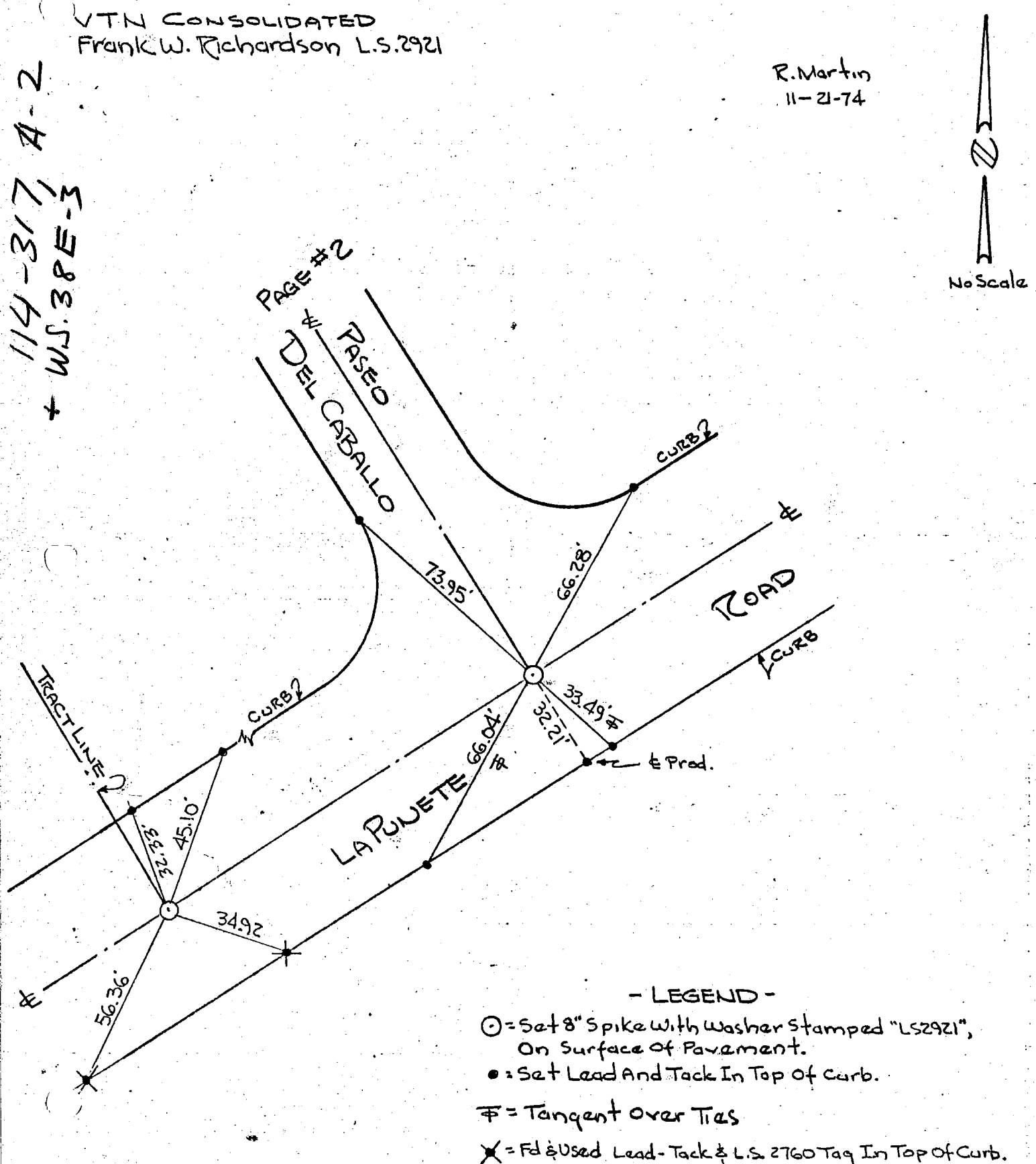

- LEGEND -

⊙ = Set 8" Spike With Washer Stamped "LS2921", On Surface of Pavement.

● = Set Lead And Tack In Top Of Curb.

℄ = Tangent Over Ties

✕ = Fd & Used Lead-Tack & L.S. 2760 Tag In Top Of Curb.

Co. Eng. 3553: 51

BY ..... DATE ..... SUBJECT & TIES SHEET NO. 2 OF 9

CHKD. BY ..... DATE ..... CITY OF WALNUT JOB NO. .....

TRACT Nº 31921

VTN CONSOLIDATED
Frank W. Richardson L.S. 2921

R. Martin
11-21-74

114-317 A-2
W.S. 38E-3

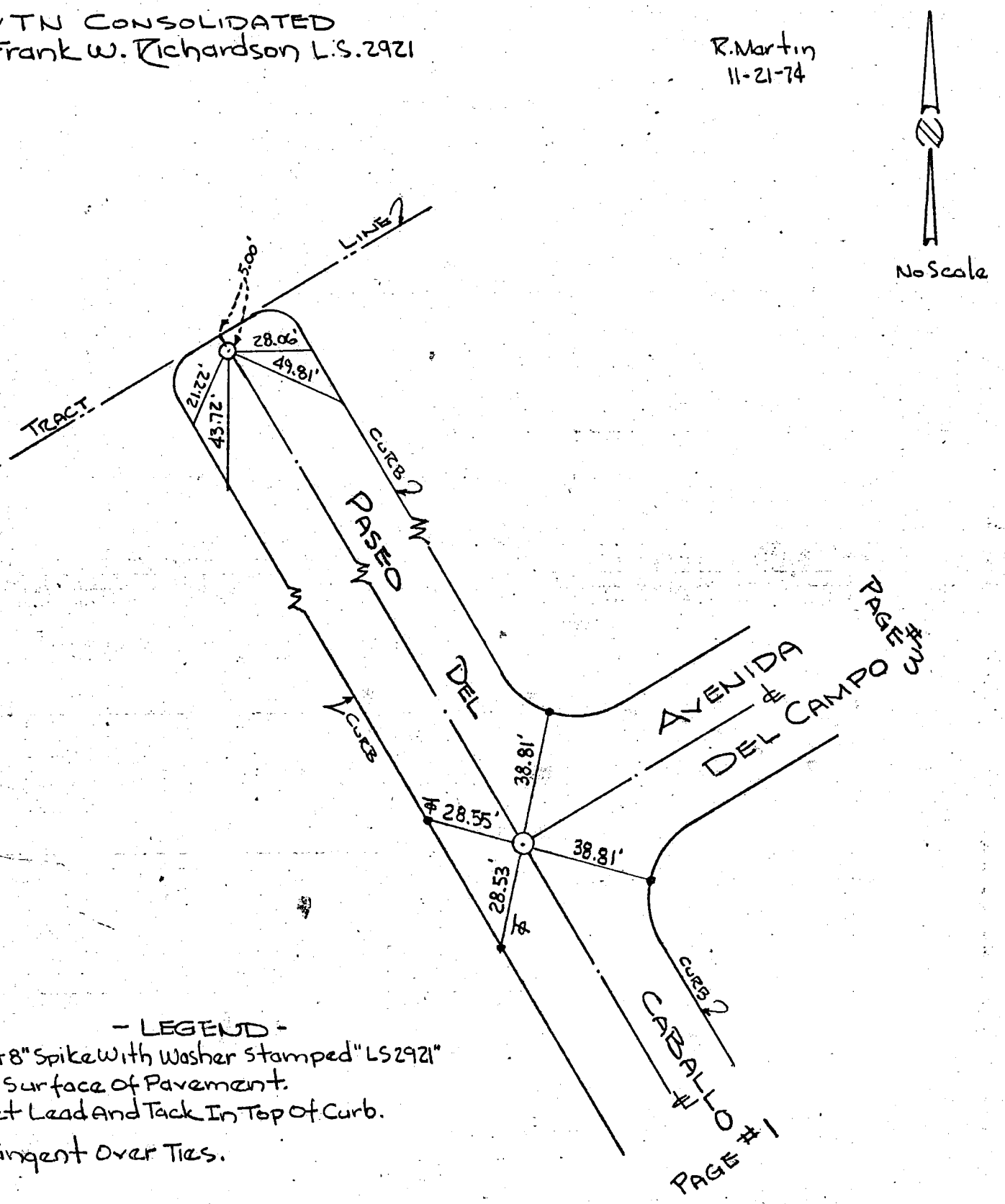

- LEGEND -

⊙: Set 8" Spike With Washer Stamped "LS 2921" On Surface of Pavement.

● = Set Lead And Tack In Top Of Curb.

℄ = Tangent Over Ties.

Co. Eng. F.B. 3553: 52

BY..... DATE..... SUBJECT ℄ TIES SHEET NO. 3 OF 9

CHKD. BY..... DATE..... CITY OF WALNUT JOB NO.

TRACT Nº 31921

VTN CONSOLIDATED
Frank W. Richardson L.S. 2921

114-317, A-2
+ W.S. 38 E-3

R. Martin
11-21-74

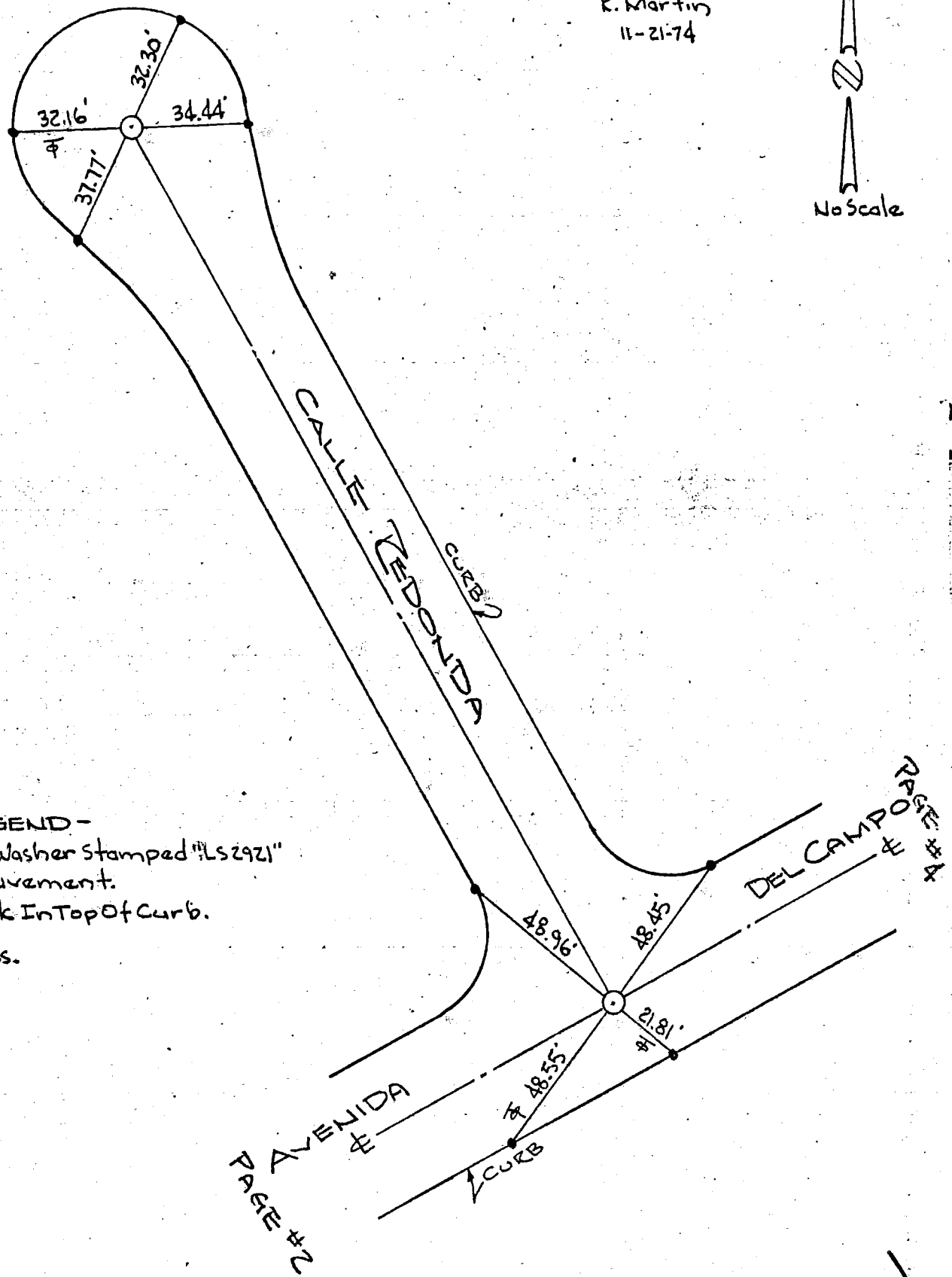

- LEGEND -

⊙ = Set 8" Spike With Washer Stamped "LS 2921" On Surface Of Pavement.

● = Set Lead And Tack In Top Of Curb.

Ⓣ = Tangent Over Ties.

BY ..... DATE ..... SUBJECT ℄ TIES SHEET NO. 4 OF 9
CHKD. BY ..... DATE ..... CITY OF WALNUT JOB NO. .....
TRACT No 31921

VTN CONSOLIDATED
Frank W. Richardson L.S. 2921

114-317 B-2
WS 38 E 3

R. Martin
11-21-74

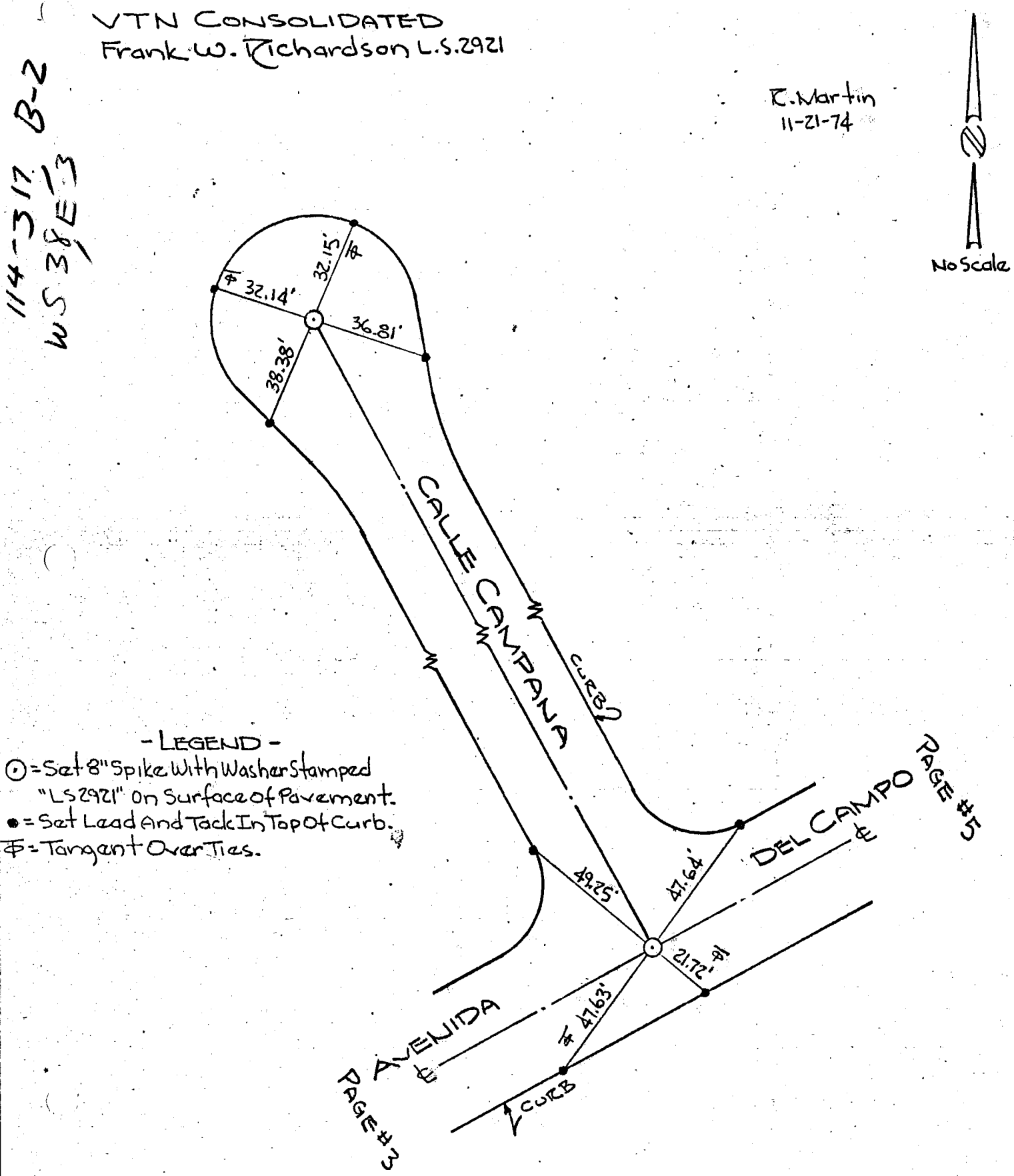

- LEGEND -
⊙ = Set 8" Spike With Washer Stamped "LS 2921" On Surface of Pavement.
● = Set Lead And Tack In Top Of Curb.
Ⓣ = Tangent Over Ties.

BY..... DATE..... SUBJECT ℄ TIES SHEET NO. 5 OF 9
CHKD. BY..... DATE..... CITY OF WALNUT JOB NO.
TRACT No 31921

VTN CONSOLIDATED
Frank W. Richardson L.S. 2921

R. Martin
11-21-74

W.S. 114-317, B-2
+ W.S. 38, E-3

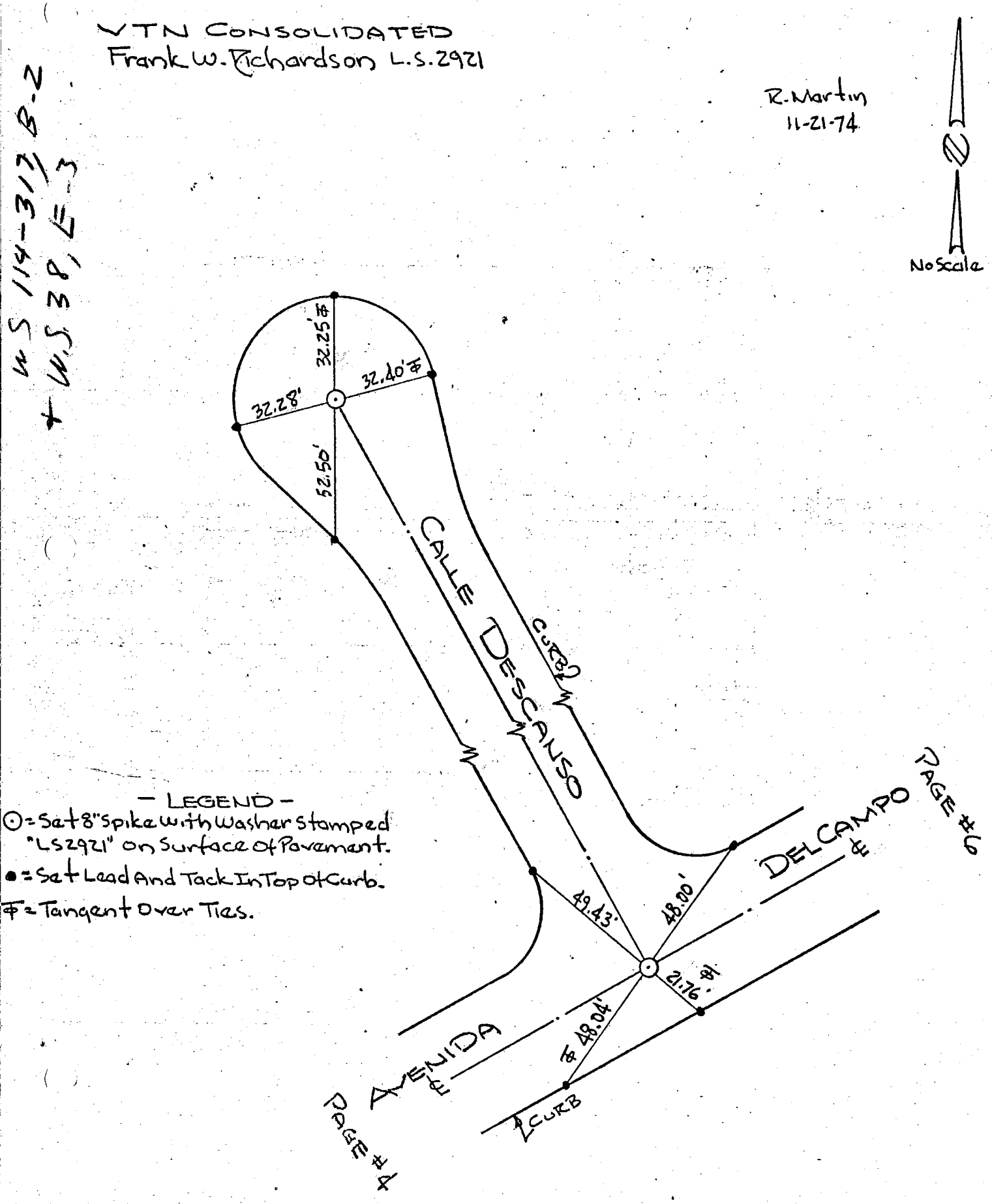

— LEGEND —
⊙ = Set 8" Spike with Washer Stamped "LS2921" on Surface of Pavement.
● = Set Lead And Tack In Top of Curb.
⊕ = Tangent Over Ties.

BY..... DATE..... SUBJECT ℄ TIES SHEET NO. 6 OF 9

CHKD. BY..... DATE..... CITY OF WALNUT JOB NO.

TRACT Nº 31921

VTN CONSOLIDATED
Frank W. Richardson L.S. 2921

R. Martin
11-21-74

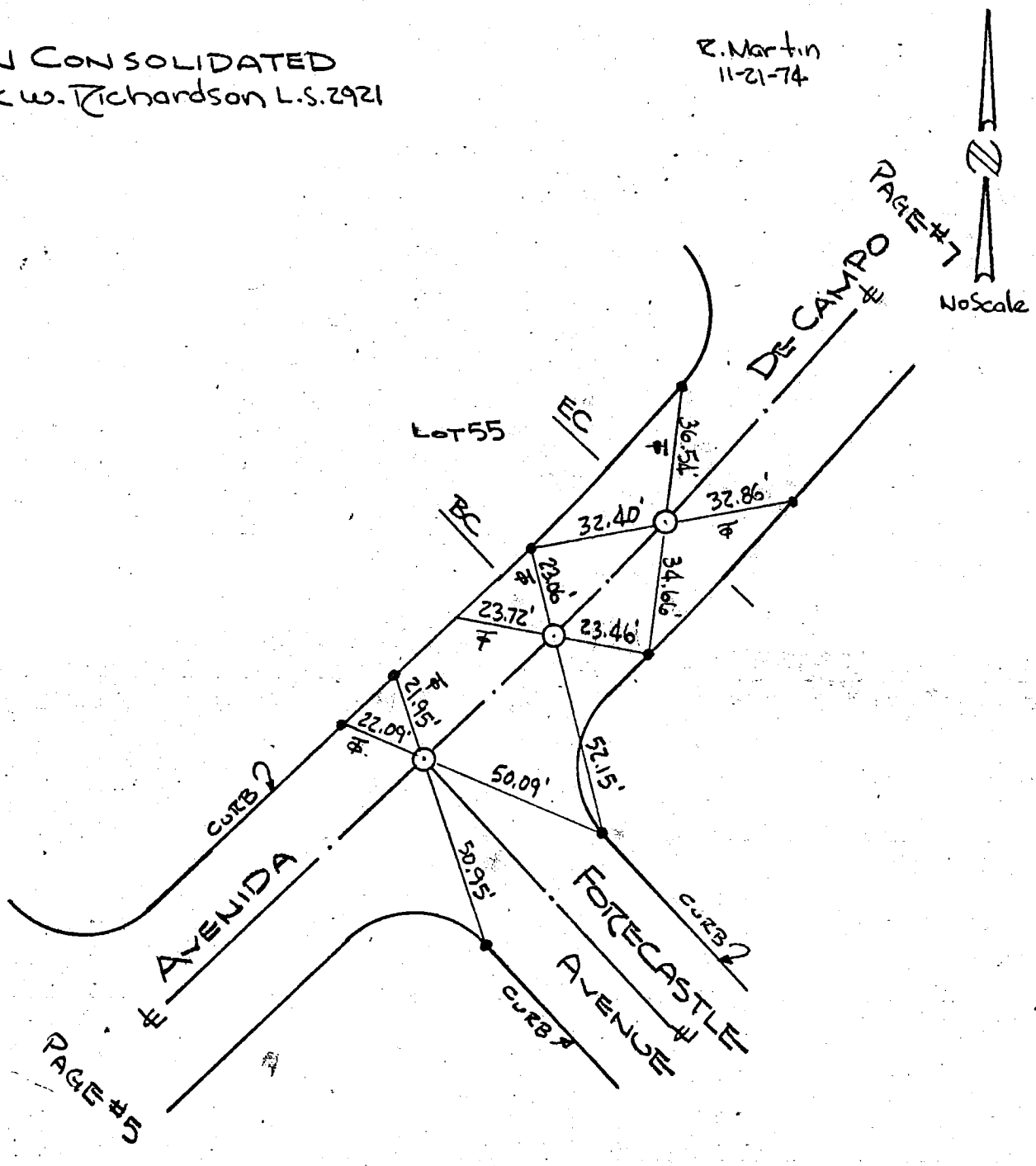

- LEGEND -

⊙ = Set 8" Spike With Washer Stamped "LS2921" On Surface of Pavement.

● = Set Lead And Tack In Top of Curb.

℄ = Tangent Over Ties.

Co. Eng. F.B. 3553: 56

BY..... DATE..... SUBJECT ℄ TIES SHEET NO. 7 OF 9

CHKD. BY..... DATE..... CITY OF WALNUT JOB NO.

TRACT No. 31921

VTN CONSOLIDATED
Frank W. Richardson L.S. 2921

R. Martin
11-21-74

W.S. 119-317, 8-✓
W.S. 38, E-3

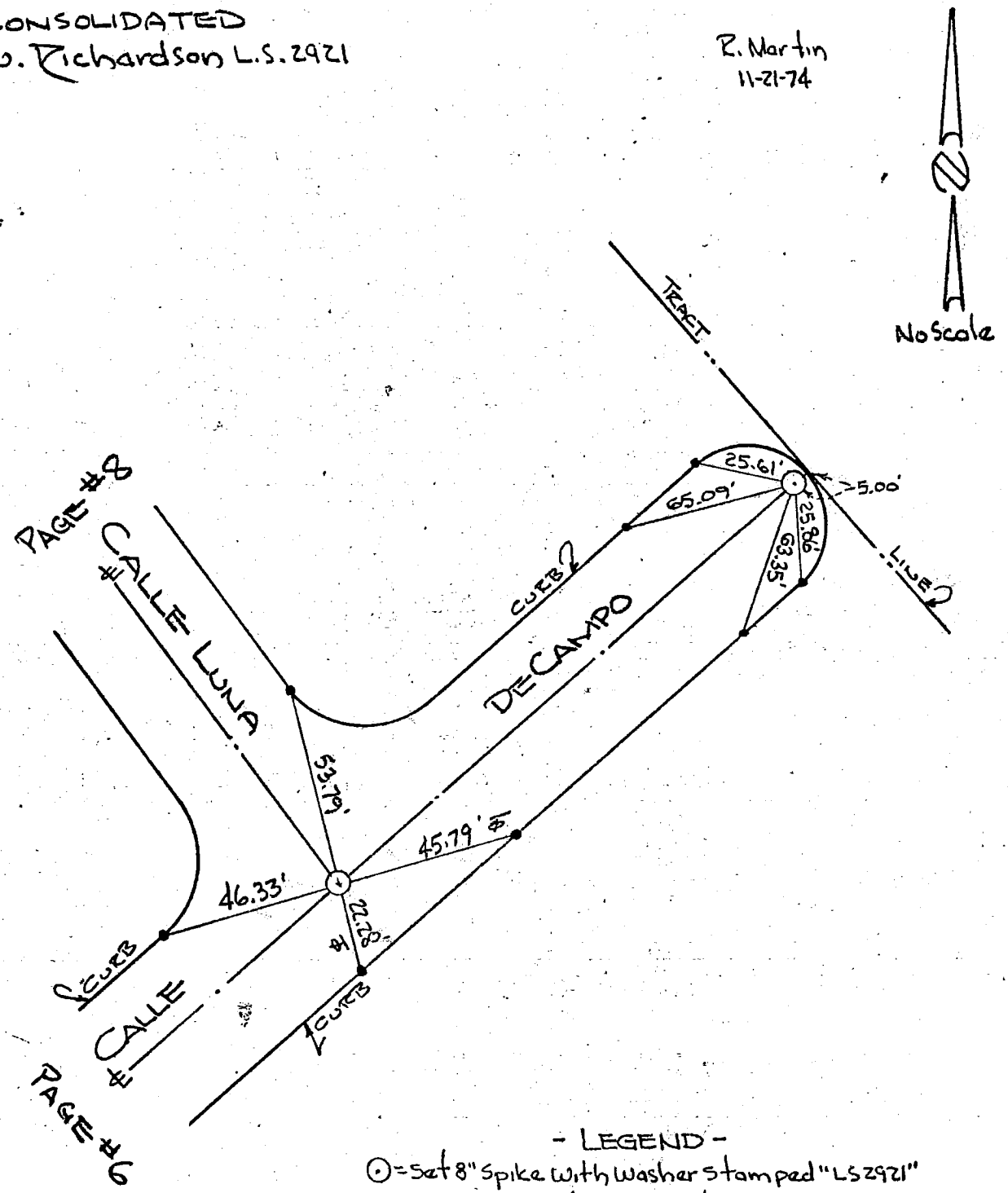

- LEGEND -

⊙ = Set 8" Spike With Washer Stamped "LS 2921" On Surface of Pavement.

• = Set Lead And Tack In Top of Curb.

℄ = Tangent Over Ties.

BY..... DATE.....
CHKD. BY..... DATE.....

SUBJECT ℄ TIES
CITY OF WALNUT
TRACT No 31921

SHEET NO. 8 OF 9
JOB NO.

VTN CONSOLIDATED
Frank W. Richardson L.S. 2921

P. Martin
11-21-74

N
NoScale

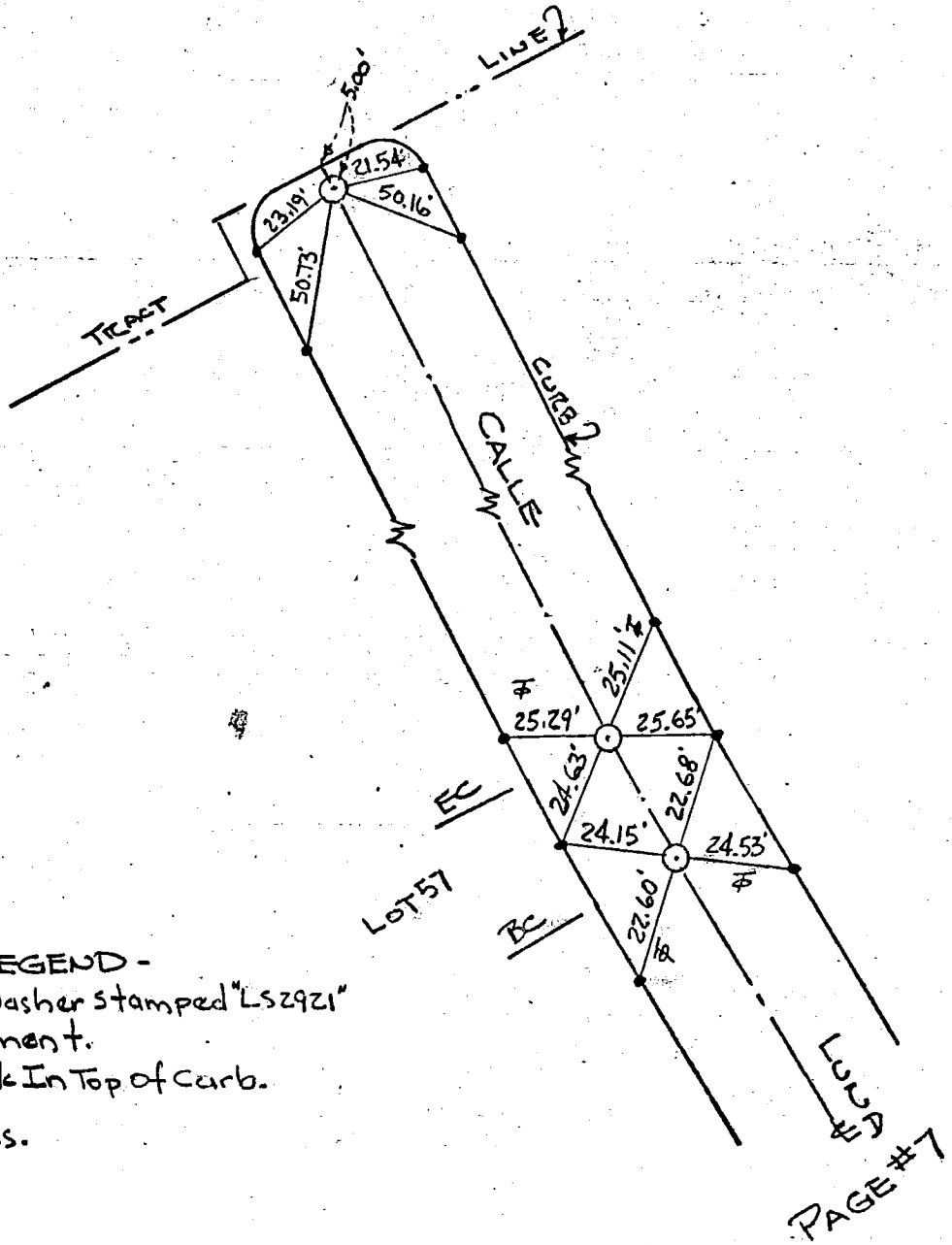

LEGEND -
⊙ = Set 8" Spike with Washer stamped "LS 2921" on Surface of Pavement.
• = Set Lead And Tack In Top of Curb.
℄ = Tangent Over Ties.

BY..... DATE..... SUBJECT ℄ TIES SHEET NO. 9 OF 9
CHKD. BY..... DATE..... CITY OF WALNUT JOB NO.
TRACT No 31921

VTN CONSOLIDATED
Frank W. Richardson L.S. 2921

R. Martin
11-21-74

114-317, B-2
WS 38, E-3

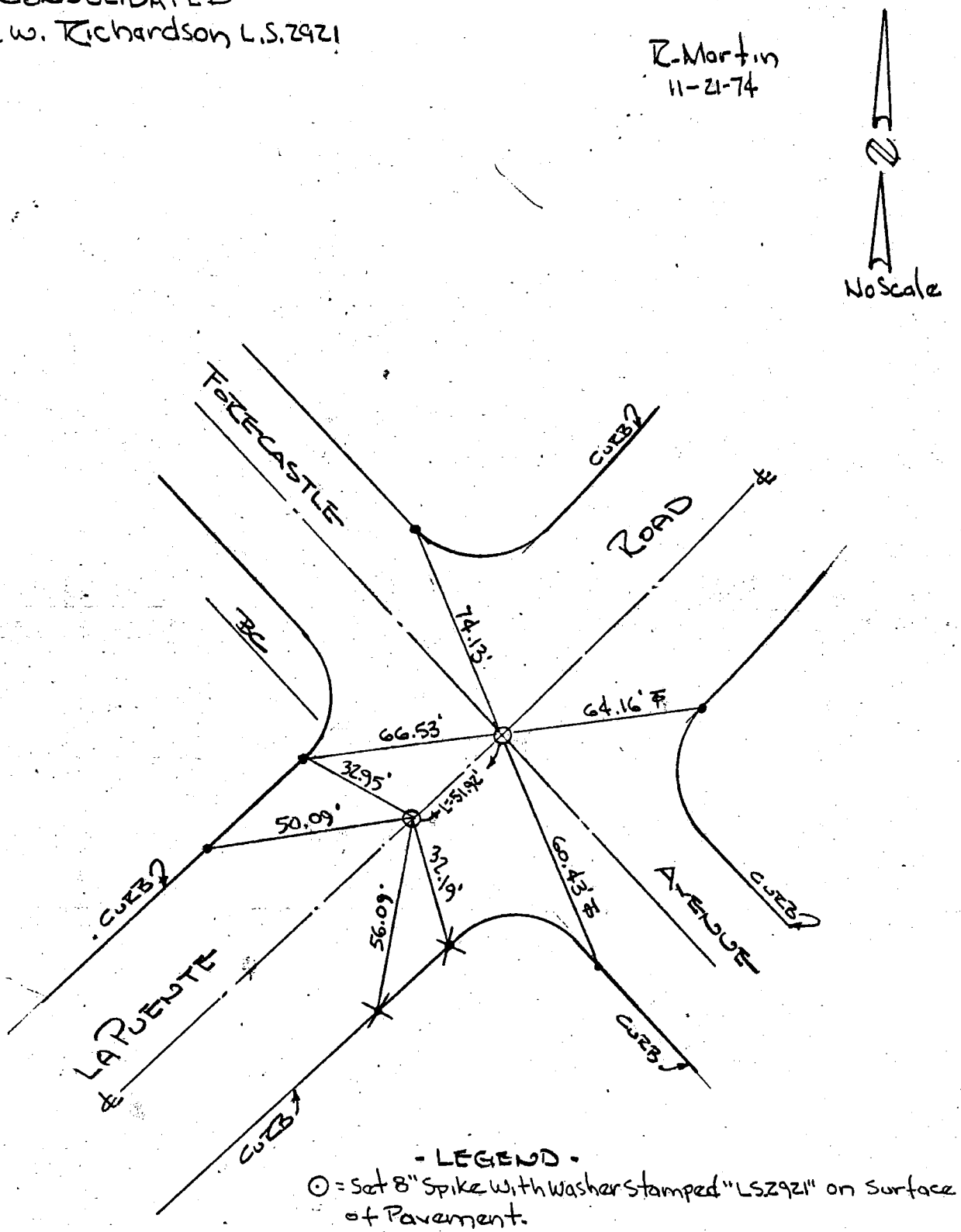

- LEGEND -

⊙ = Set 8" Spike With Washer Stamped "LS2921" on Surface of Pavement.

● = Set Lead & Tack In Top Of Curb.

✕ = Fd & Used Lead-Tack & LS 2760 Tag In Top Of Curb.

⊕ = Tangent Over Ties.

11-15-74

Wagenman Co. Eng. F.B. 3553: 59

2802 Juan St.
San Diego, Calif. 92110
Phone: (714) 298-6183

RAYMOND F. HALL CORPORATION

Raymond F. Hall RCE 8629
Donald [illegible]sworth RCE 16930

Civil Engineering & Land Surveys

W.S. 3000-5

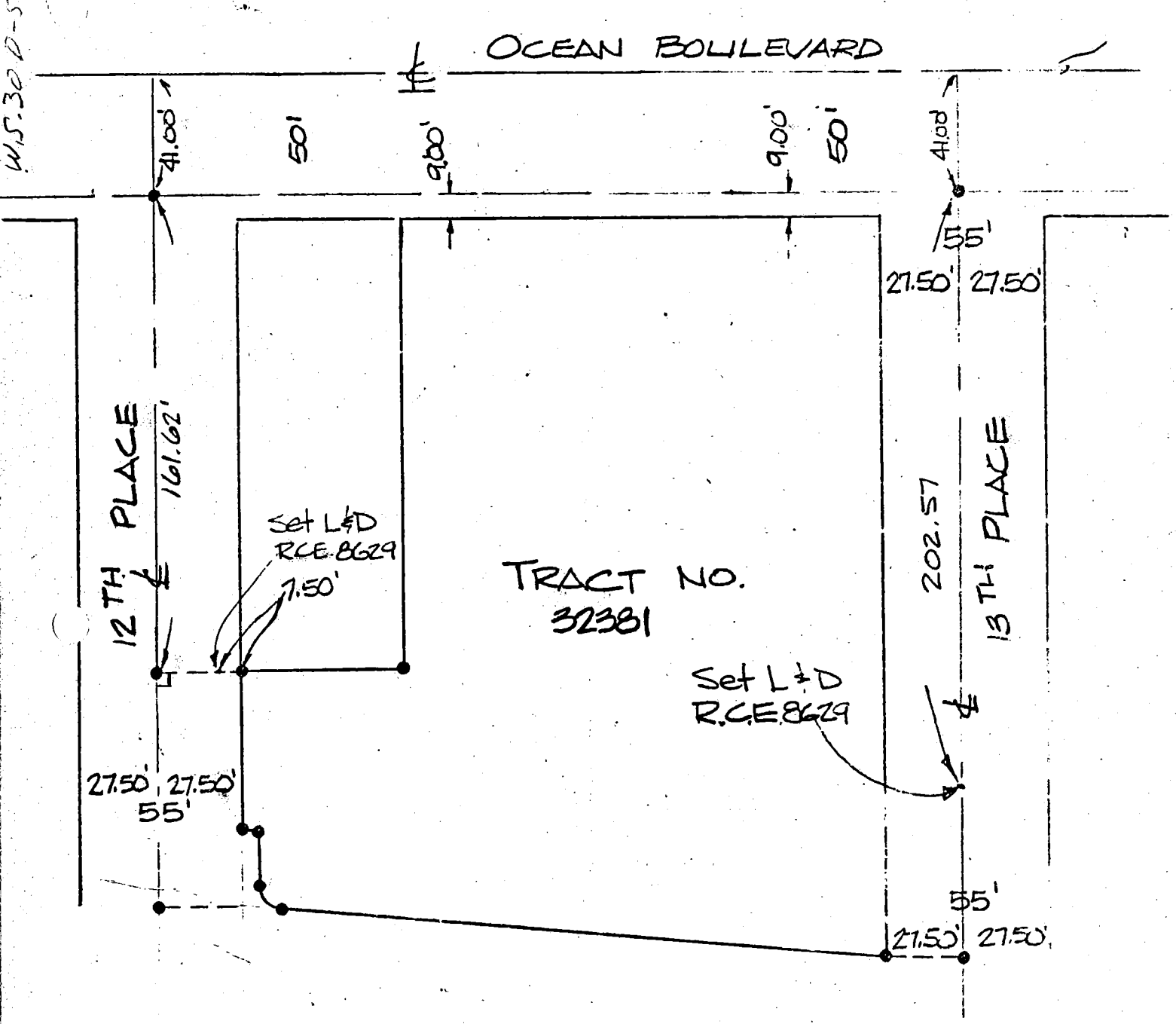

LEGEND

• - INDICATES POINT PER TRACT MAP NO. 32381

Co. Eng. F.B. 3553: 60

SUPPLEMENTAL TIES SHOWING MONUMENTATION CHANGE AT TRACT CORNER

TRACT Nº 23936

SOUTHWEST ENGINEERING
747 W. Katella Avenue
Orange, California 92667
(714) 532-6313

BY F.W.H. DATE 12/30/74 CLIENT BURNAM CORP. SHEET NO. 1 OF 1

CHECKED _____ DATE _____ JOB TRACT NO. 23936 JOB NO. 7122 - 119

W.P. 53 C-2

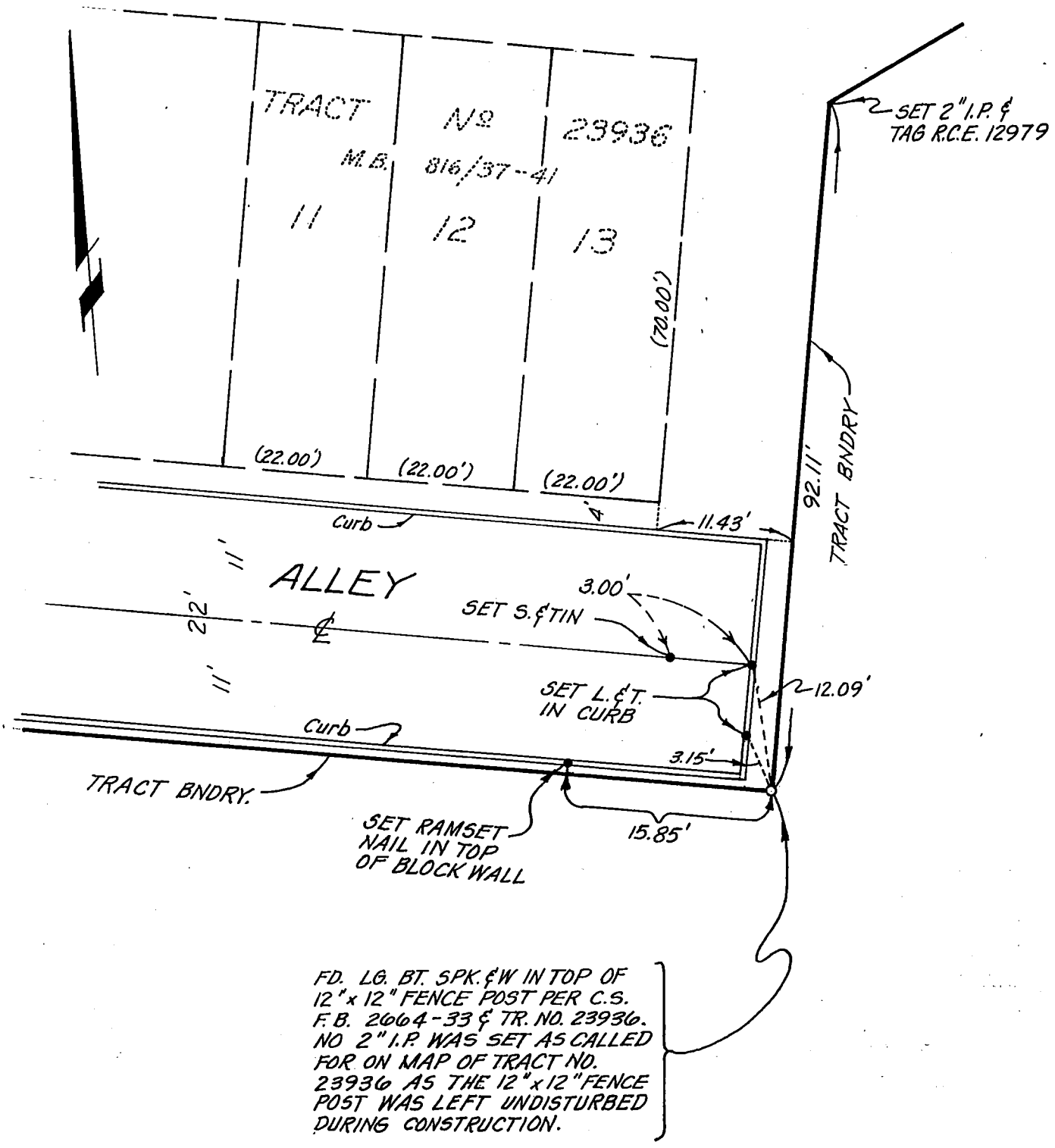

FD. LG. BT. SPK. & W IN TOP OF 12" x 12" FENCE POST PER C.S. F.B. 2664-33 & TR. NO. 23936. NO 2" I.P. WAS SET AS CALLED FOR ON MAP OF TRACT NO. 23936 AS THE 12" x 12" FENCE POST WAS LEFT UNDISTURBED DURING CONSTRUCTION.

Co. Engr. F.B. 3553: 61

SURVEY DATA

PAGE
BOOK

CITY OF GLENDALE - ENGINEERING SECTION - PUBLIC WORKS DIVISION

DATE DEC, 1974	WEATHER	INST.	PARTY
JOB TITLE			
E TIES - TRACT Nº 23778 M.B. 828-73/81			
WESLEY R. LIND R.C.E. 16362			

WS 41 B-3

DO NOT EXTEND NOTES THIS SIDE OF LINE

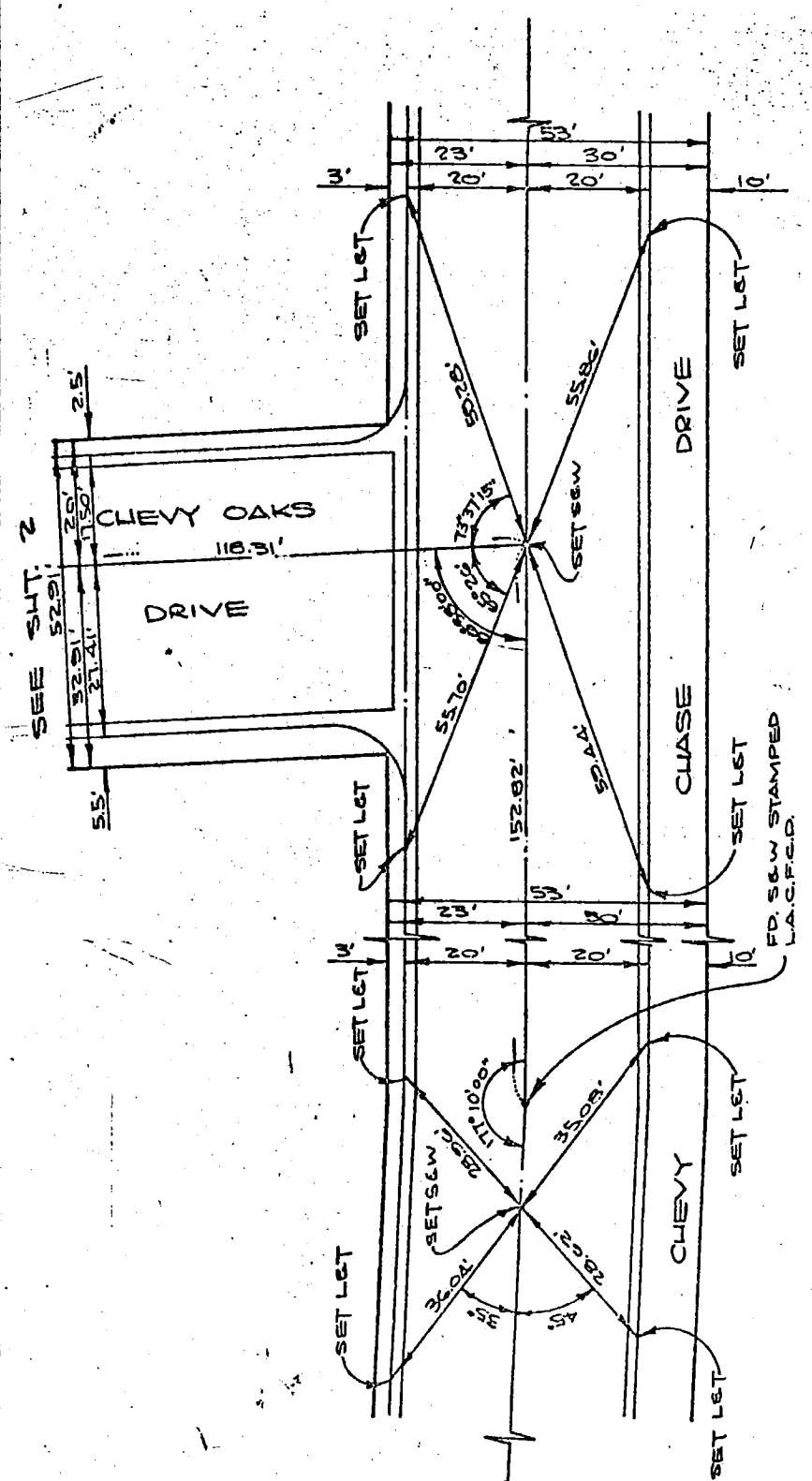

SHEET 1 OF 6 SHEETS

Co. Engr. F.B. 3553: 62

SURVEY DATA

PAGE
BOOK

CITY OF GLENDALE - ENGINEERING SECTION - PUBLIC WORKS DIVISION

DATE DEC, 1974	WEATHER	INST.	PARTY
JOB TITLE			
E TIES - TRACT Nº 23778 M.B. 828-73/81			
WESLEY R. LIND R.C.E. 16362			

DO NOT EXTEND NOTES THIS SIDE OF LINE

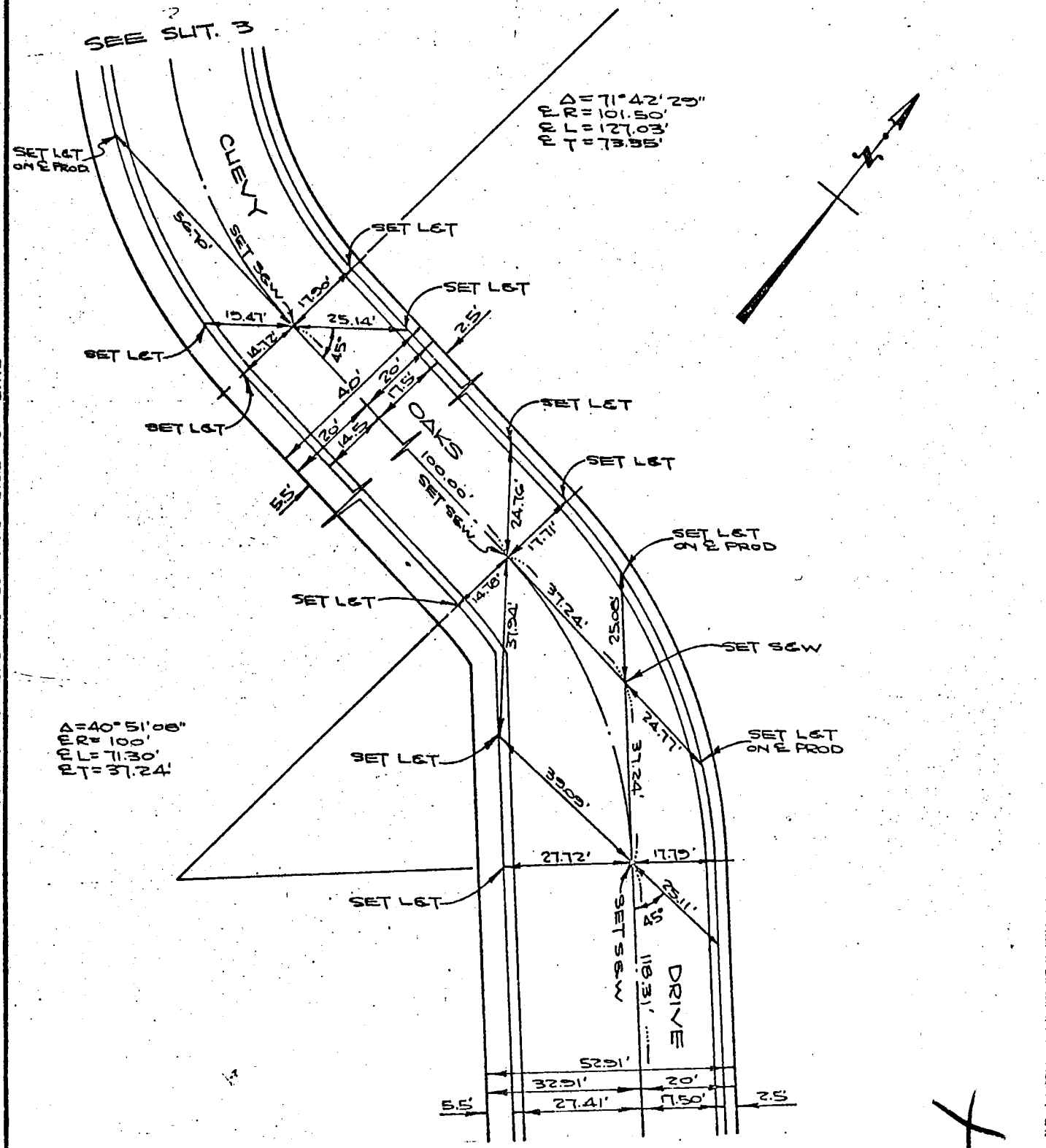

SEE SHT. 1

Co. Engr. F.B. 3553: 63

SURVEY DATA

PAGE
BOOK

CITY OF GLENDALE - ENGINEERING SECTION - PUBLIC WORKS DIVISION

DATE DEC. 1974	WEATHER	INST.	PARTY
JOB TITLE			
℄ TIES - TRACT Nº 23778 M.B. 828-73/81			
WESLEY R. LIND R.C.E. 16362			

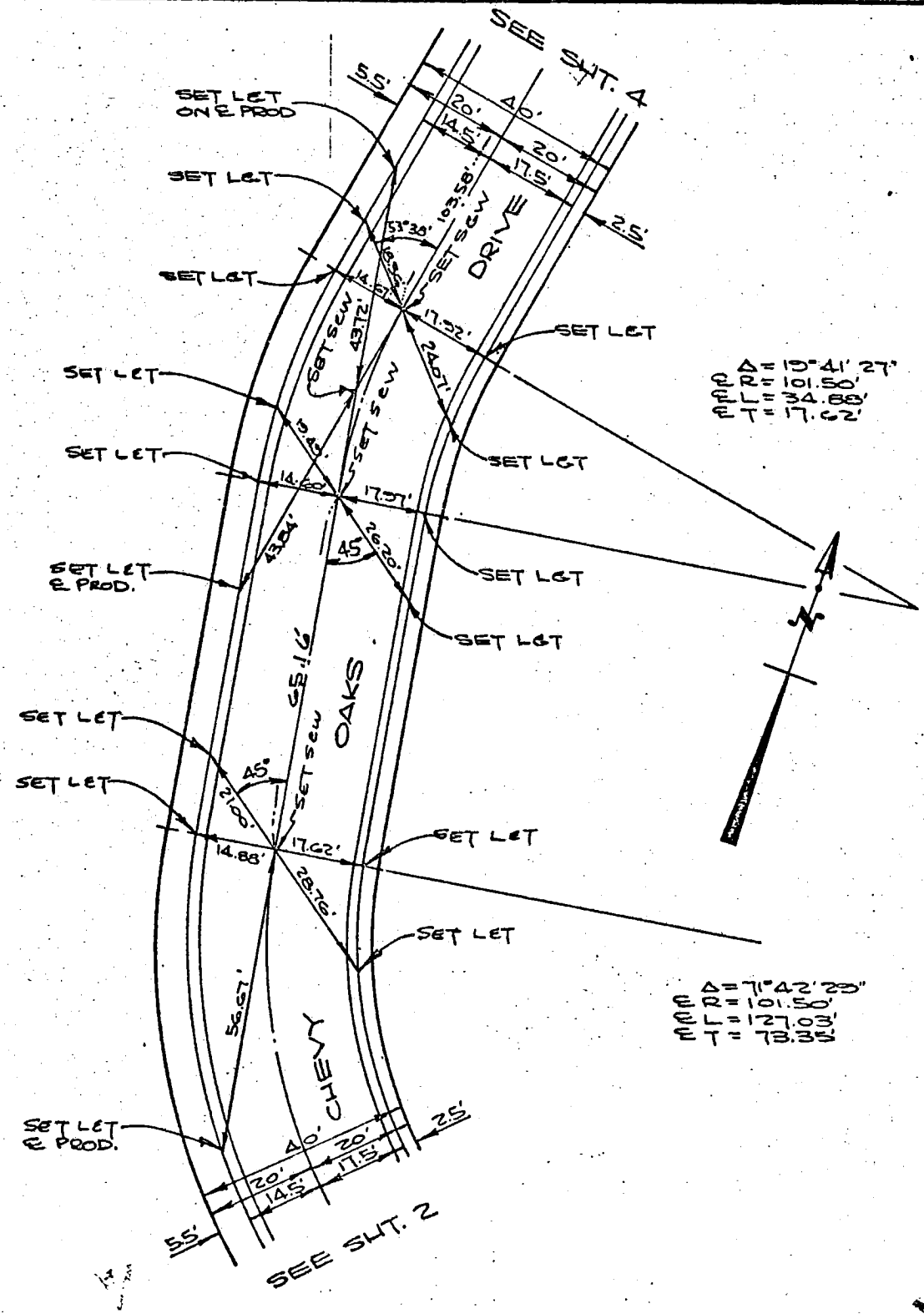

DO NOT EXTEND NOTES THIS SIDE OF LINE

SHEET 3 OF 6 SHEETS

WE 25

Co. Engr. F.B. 3553: 64

SURVEY DATA

PAGE
BOOK

CITY OF GLENDALE - ENGINEERING SECTION - PUBLIC WORKS DIVISION

DATE DEC. 1974	WEATHER	INST.	PARTY
JOB TITLE			
E TIES - TRACT Nº 23778 M.B. 828-73/81			
WESLEY R. LIND R.C.E. 16362			

DO NOT EXTEND NOTES THIS SIDE OF LINE

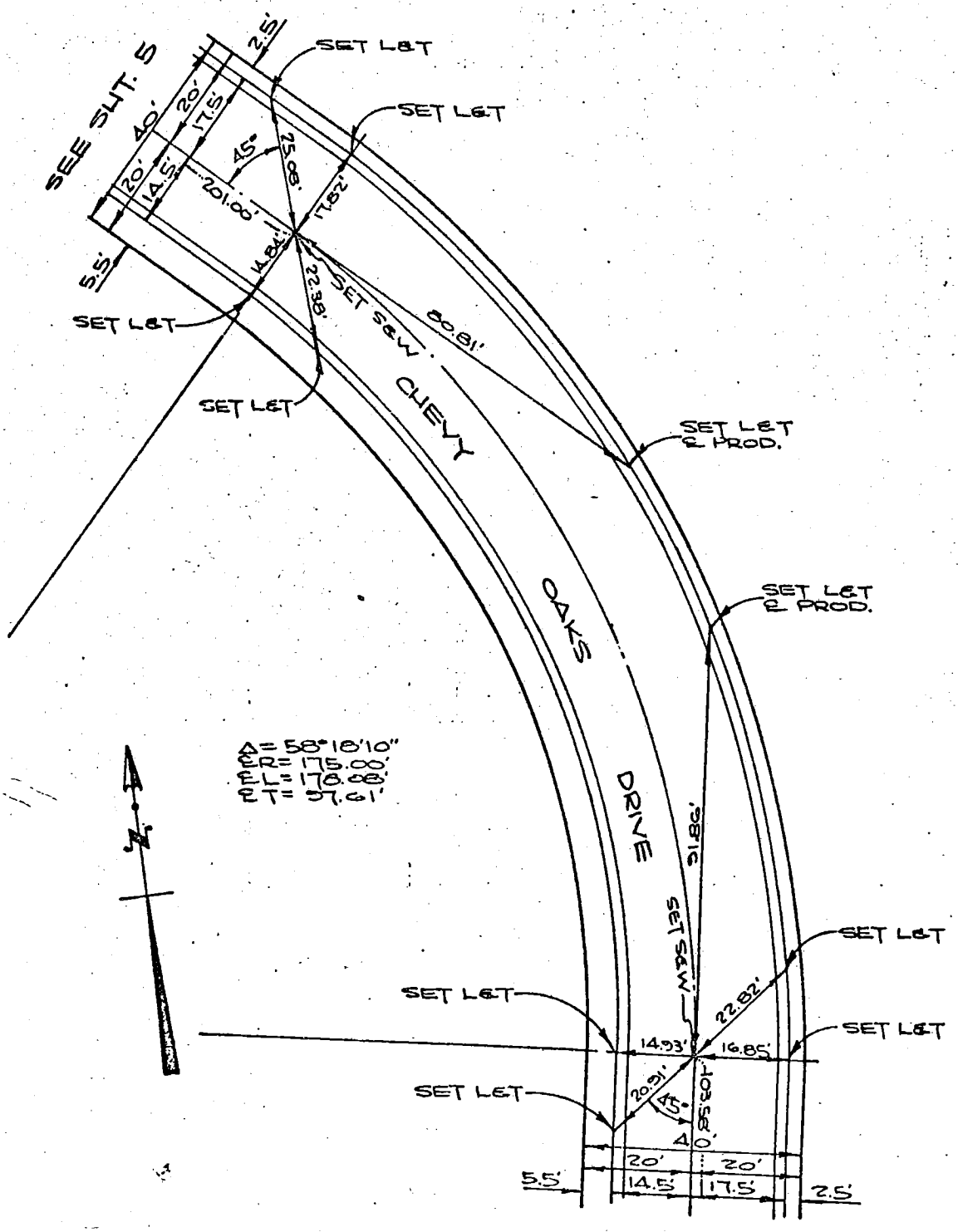

SHEET 4 OF 6 SHEETS

Co. Engr. F.B. 3553: 65

SURVEY DATA

PAGE
BOOK

CITY OF GLENDALE - ENGINEERING SECTION - PUBLIC WORKS DIVISION

DATE DEC 1974	WEATHER	INST.	PARTY
JOB TITLE			
℄ TIES - TRACT Nº 23778 M.B. 828-73/81			
WESLEY R. LIND R.C.E. 16362			

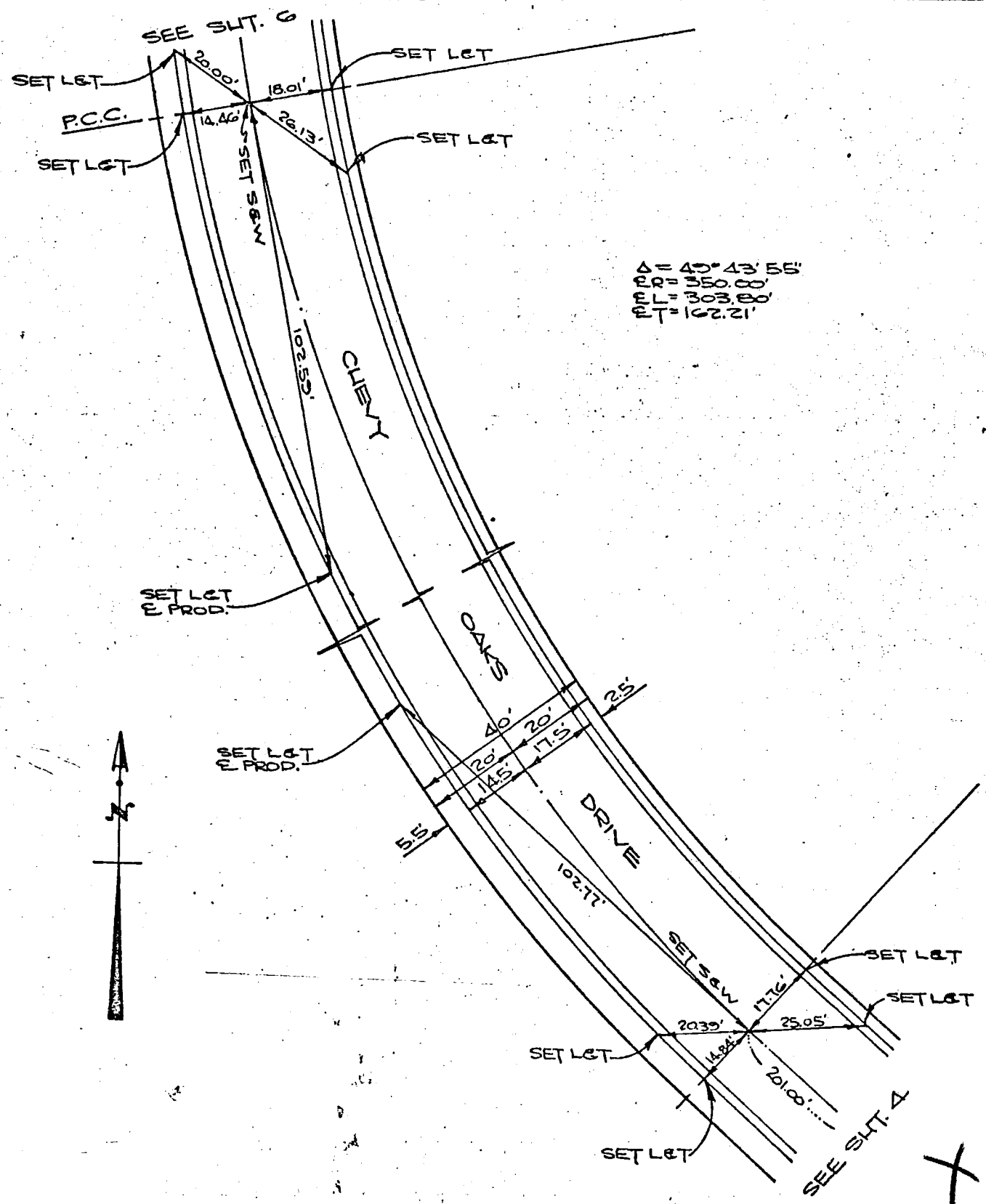

DO NOT EXTEND NOTES THIS SIDE OF LINE

Co. Engr. F.B. 3553: 66

SURVEY DATA

PAGE
BOOK

CITY OF GLENDALE - ENGINEERING SECTION - PUBLIC WORKS DIVISION

DATE DEC. 1974	WEATHER	INST.	PARTY
JOB TITLE			
℄ TIES - TRACT Nº 23778 M.B. 828-73/81			
WESLEY R. LIND R.C.E. 16362			

DO NOT EXTEND NOTES THIS SIDE OF LINE

W.S. 41, B-3

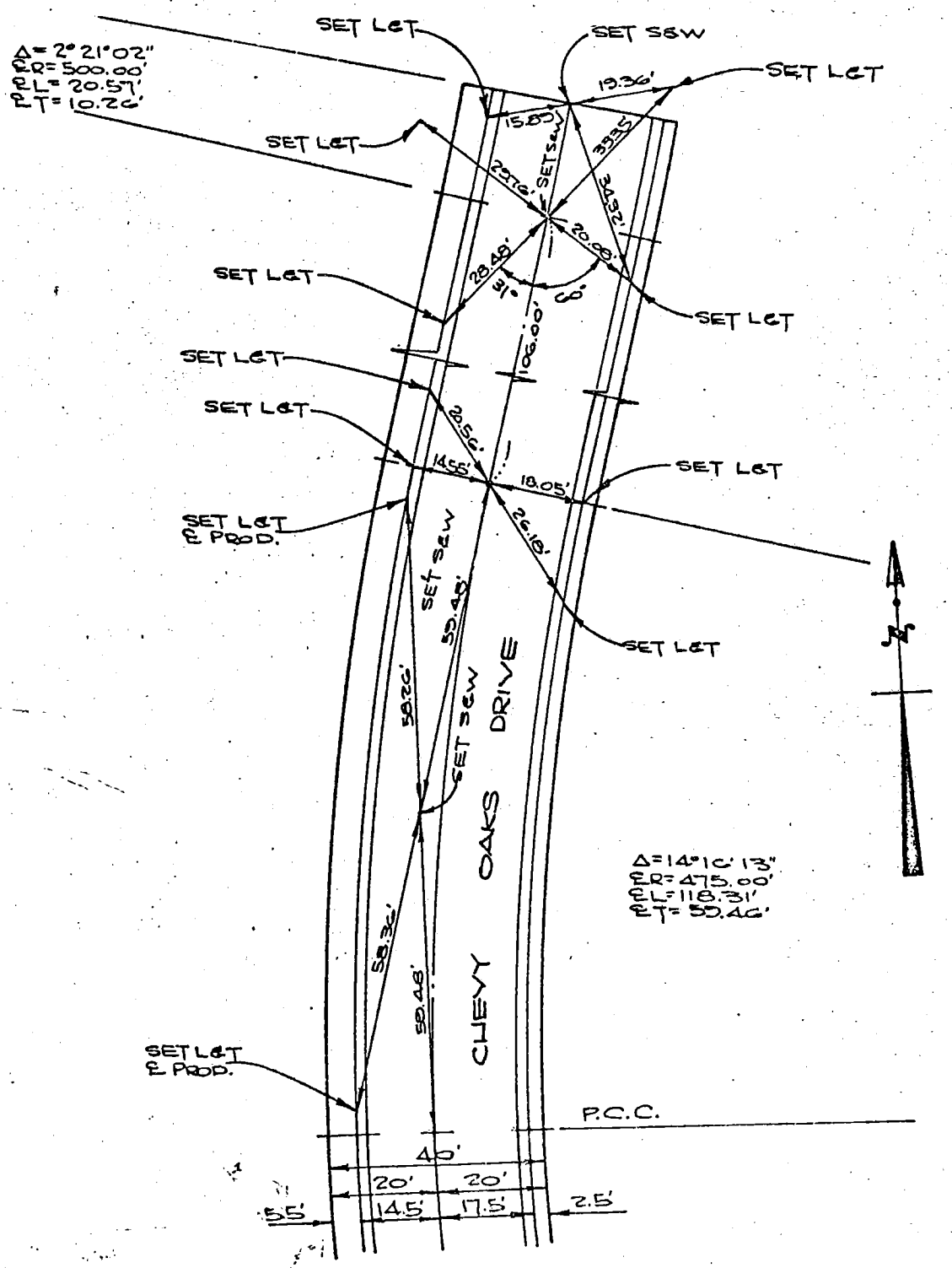

SEE SHT. 5

SHEET 6 OF 6 SHEETS

WS 36, D-2

CENTERLINE TIES

TRACT NO. 30880
PREPARED BY:
Willdan Associates
L.S. 2942

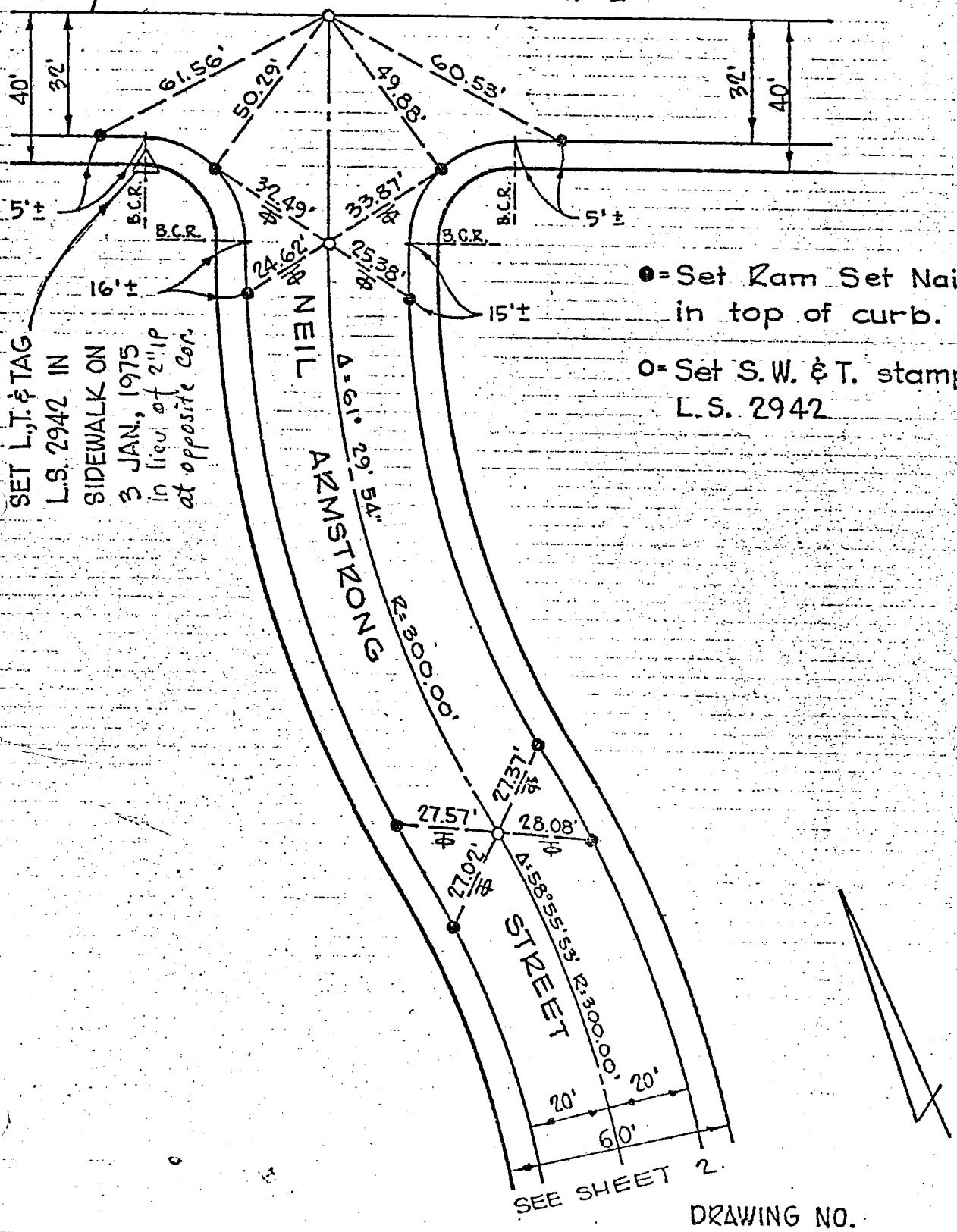

DRAWING NO.

CENTERLINE TIES

TRACT NO. 30880
PREPARED BY:
Willdan Associates
L.S. 2942

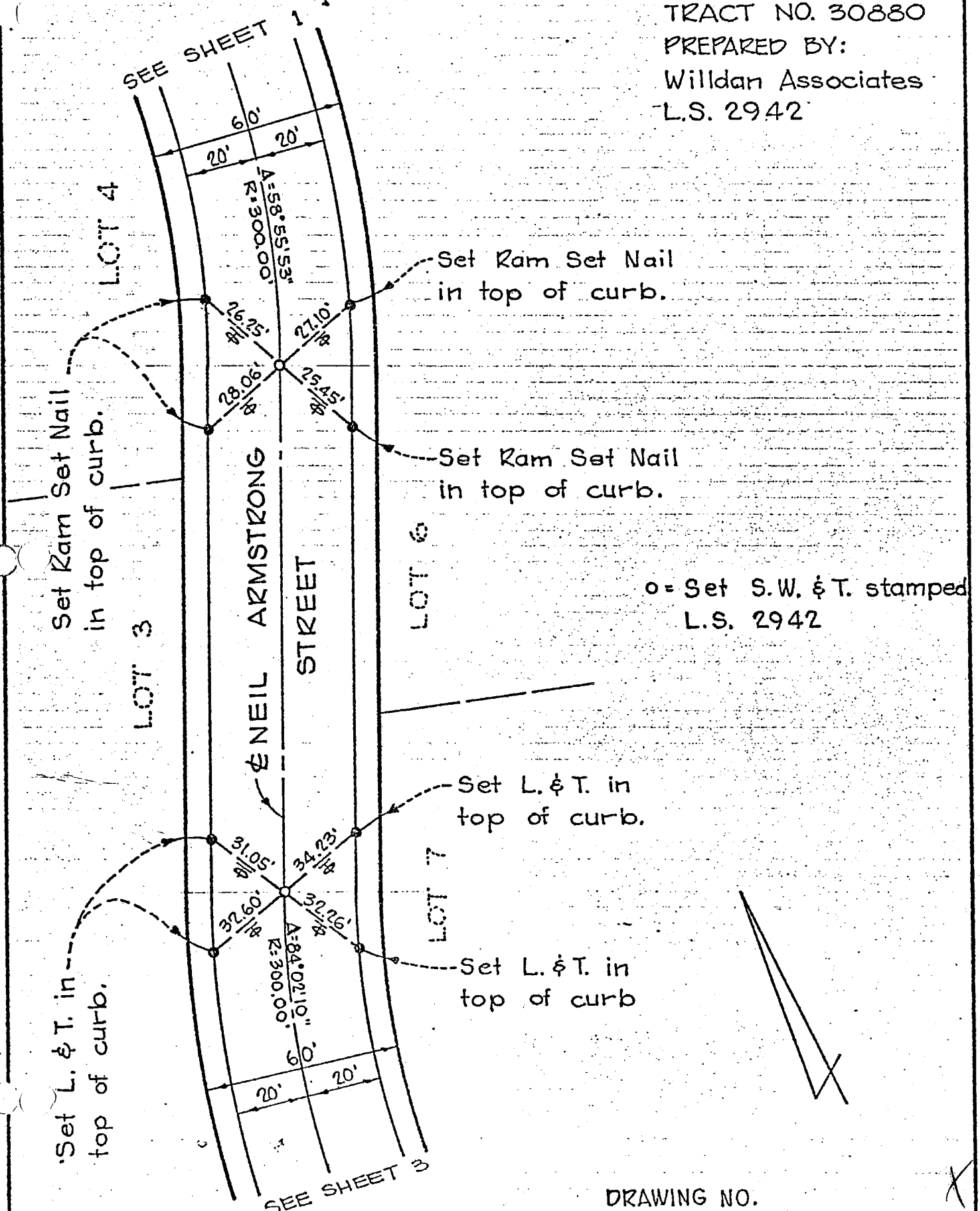

DRAWING NO.

CENTERLINE TIES

TRACT NO. 30880
PREPARED BY:
Willdan Associates
L.S. 2942

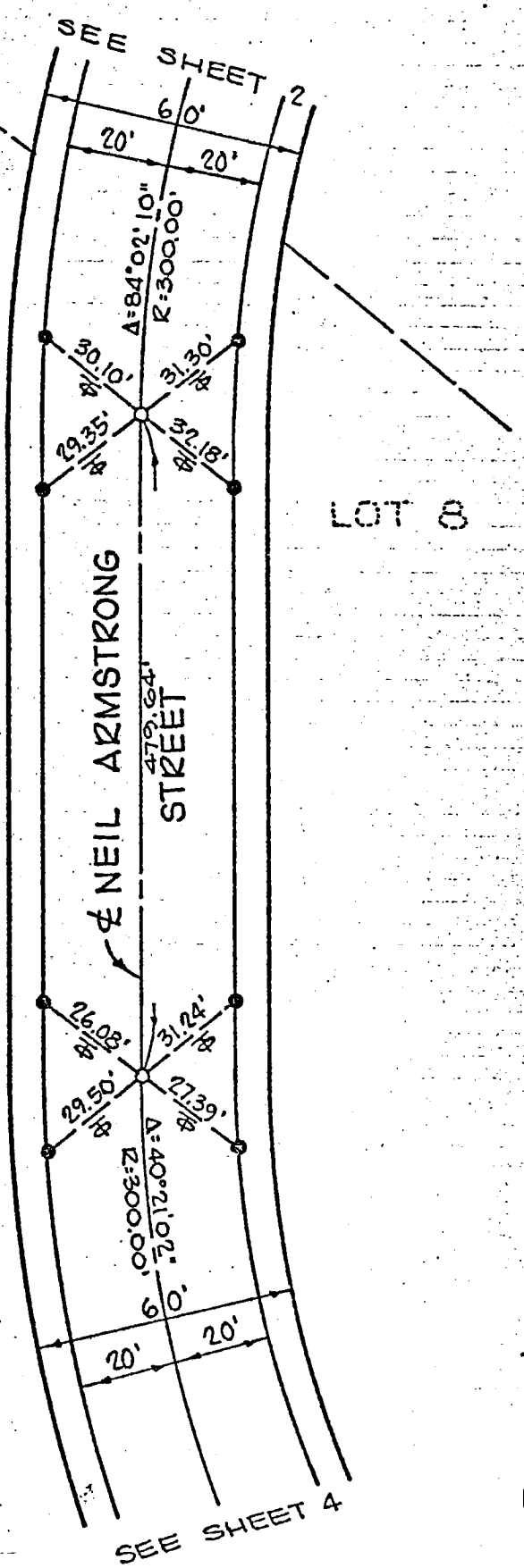

● = Set Ram Set Nail in top of curb

o = Set S.W. & T. stamped L.S. 2942

DRAWING NO. X

W 536.0-2

CENTERLINE TIES

TRACT NO. 30880
PREPARED BY:
Willdan Associates
L.S. 2942

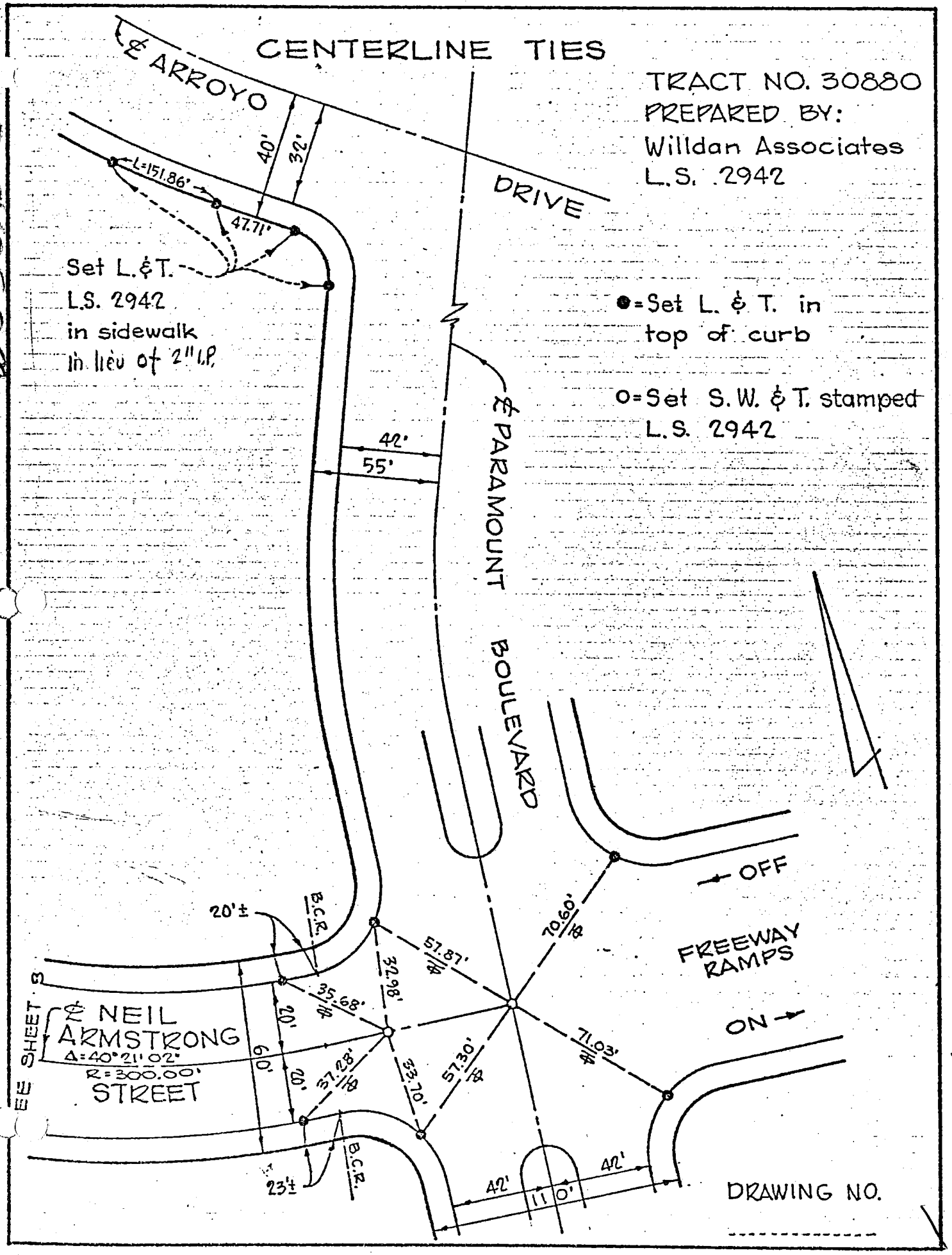

DRAWING NO. ----------

Co. Engr. F.B. 3553: 71

LICENSE NO. 2387

PHONE, HEMLOCK 6-1708

VIC CASE

LICENSED SURVEYOR
1450 ORANGE AVENUE
LONG BEACH 13, CALIF.

L.B. TRACT BOOK 1 P. 40

SURVEY FOR CITY OF LONG BEACH DATE May , 1958 JOB NO.

DESCRIPTION Ties on Tract No. 22718

SURVEYED BY K. Vic Case

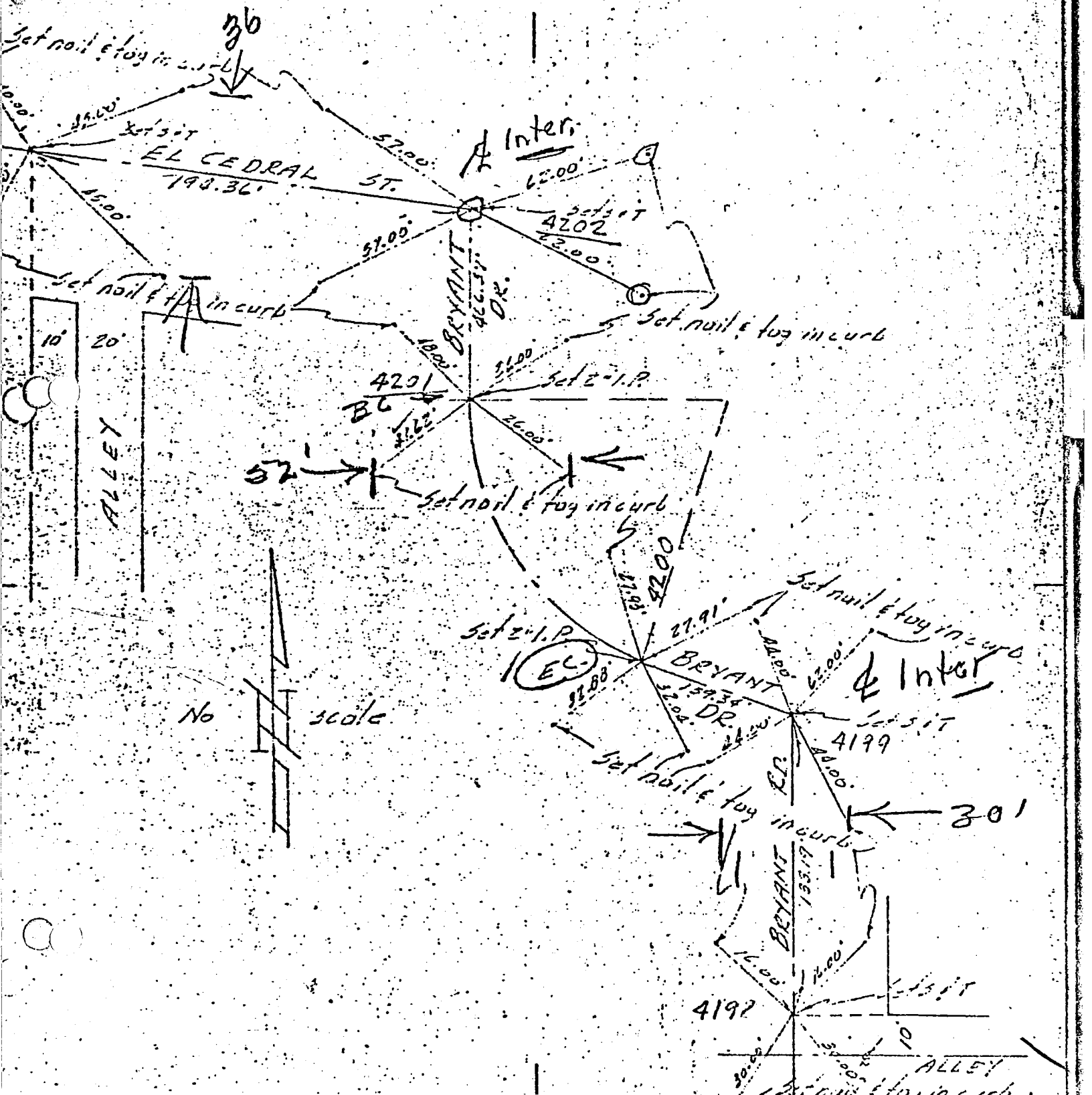

LE NO. 2367

Co. Engr. F.B. 3553: 72

C.L.B. TRACT BOOK 1 P. 45

VIC CASE
LICENSED SURVEYOR
1450 ORANGE AVENUE
LONG BEACH 13, CALIF.

PHONE, HEMLOCK 6-1708

VEY FOR City of Long Beach DATE Jan. 27, 1959 JOB NO

CRIPTION Ties on Tract No. 22774

SURVEYED BY

W.S. 31 B-4

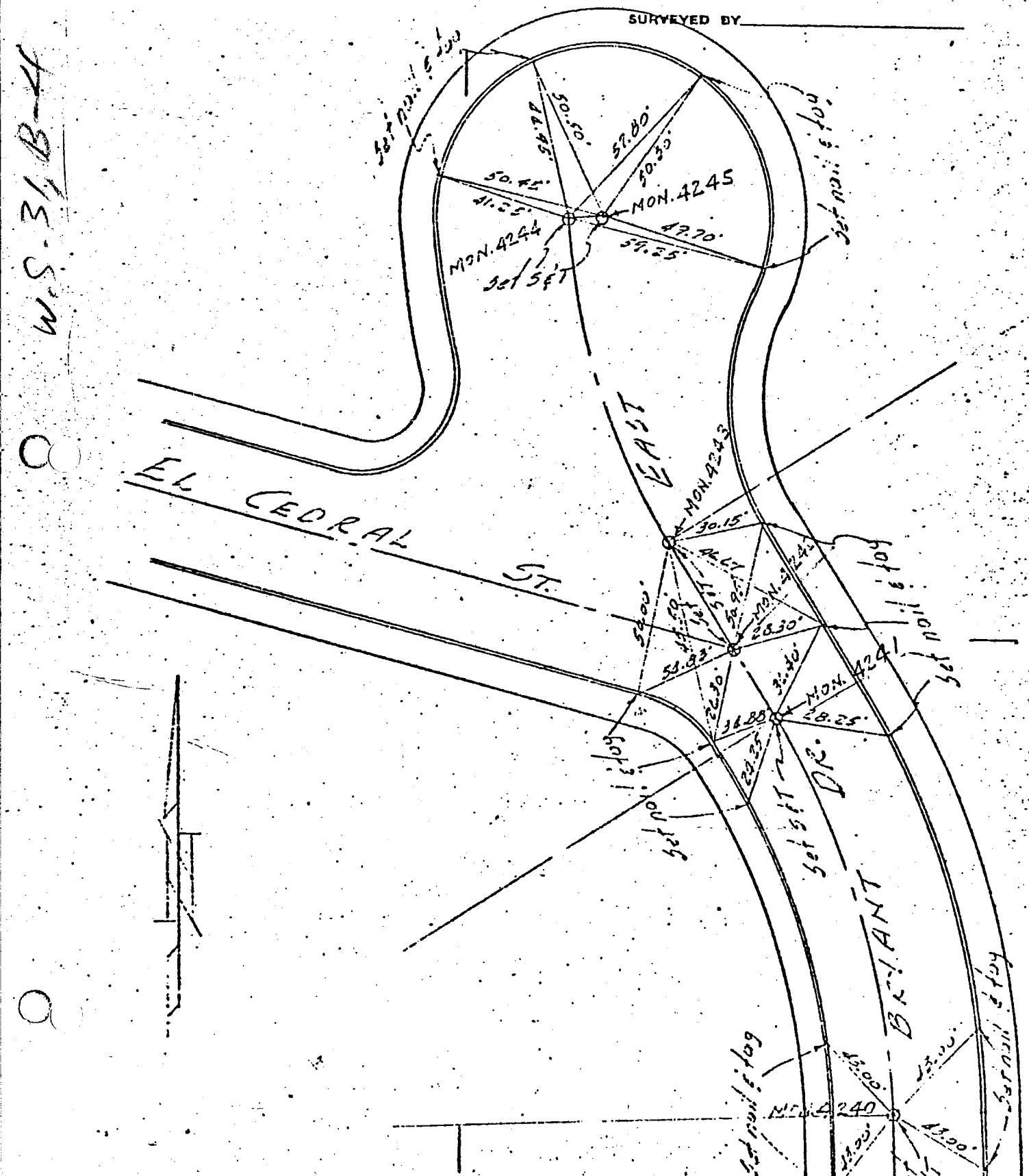

LICENSE NO. 2917

Sheet 3 of 3 Sheets
Co. Engr. F.B. 3553: 73

C.L.B. TRACT BOOK 1 P. 46

VIC CASE
LICENSED SURVEYOR
1450 ORANGE AVENUE
LONG BEACH 13, CALIF.
PHONE: HEMLOCK 6-1708

SURVEY FOR City of Long Beach

DESCRIPTION Ties on Tract No. 22774

DATE Jan. 27, 1959 JOB NO.

SURVEYED BY

WS 31B-4

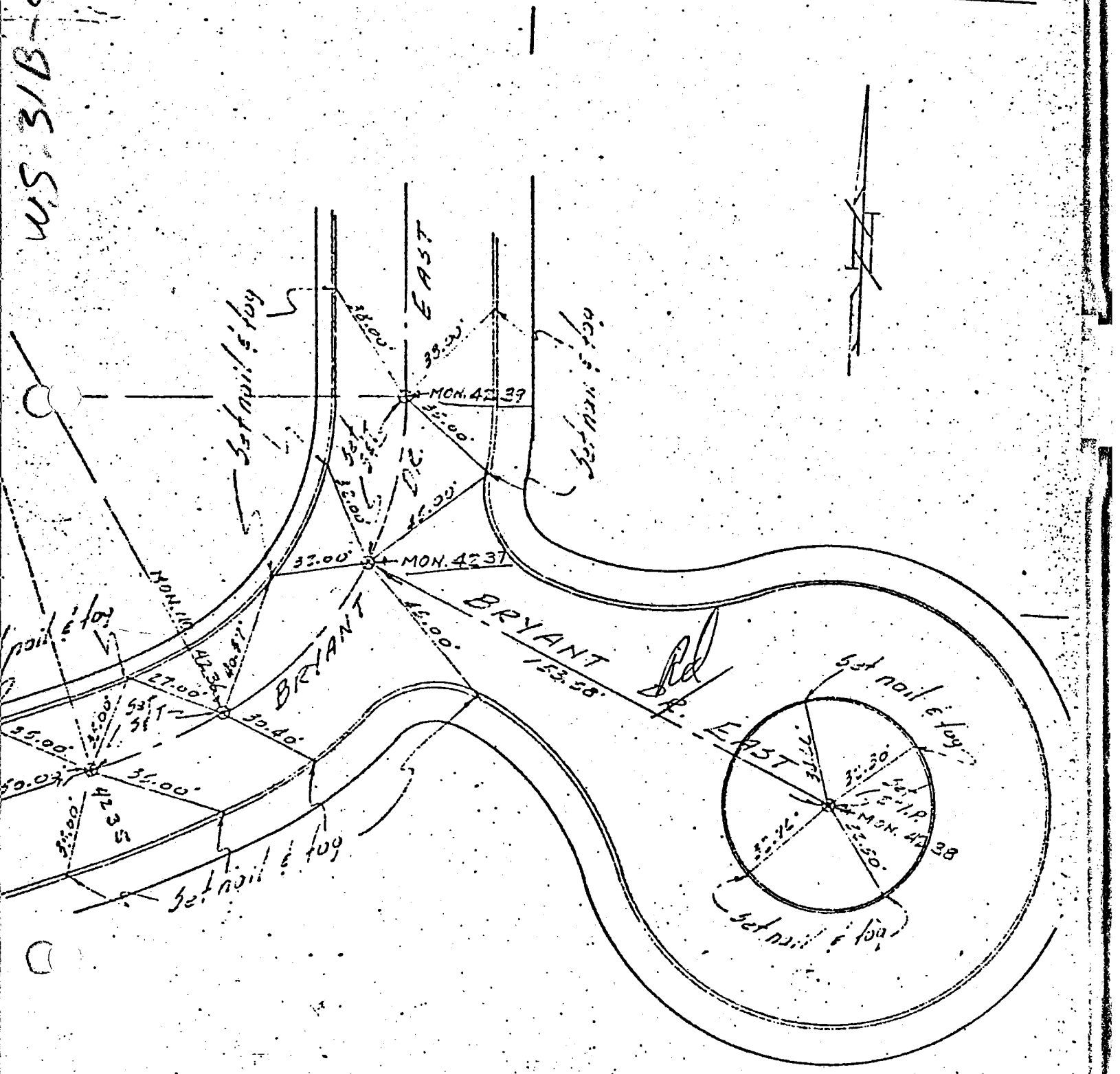

FIELD NOTES NOT DRAWN TO SCALE Co. Eng. F.B. 3553: 74

SALIT, INC.	LOTS BLK.	PARTY	CLIENT AVCO
CIVIL ENGINEERS • LAND SURVEYORS	TRACT 21172	Gammill	DATE 10-15-73
1245 EAST WALNUT STREET, SUITE 115	Robert A. Salit	Bandy	SHEET 2 OF 2
PASADENA, CALIF. 91106	L.S. 2959 R.E.		JOB NO. 15635-13

WS 44, A-3

℄ Ties on Patton Way & on Patton Court.

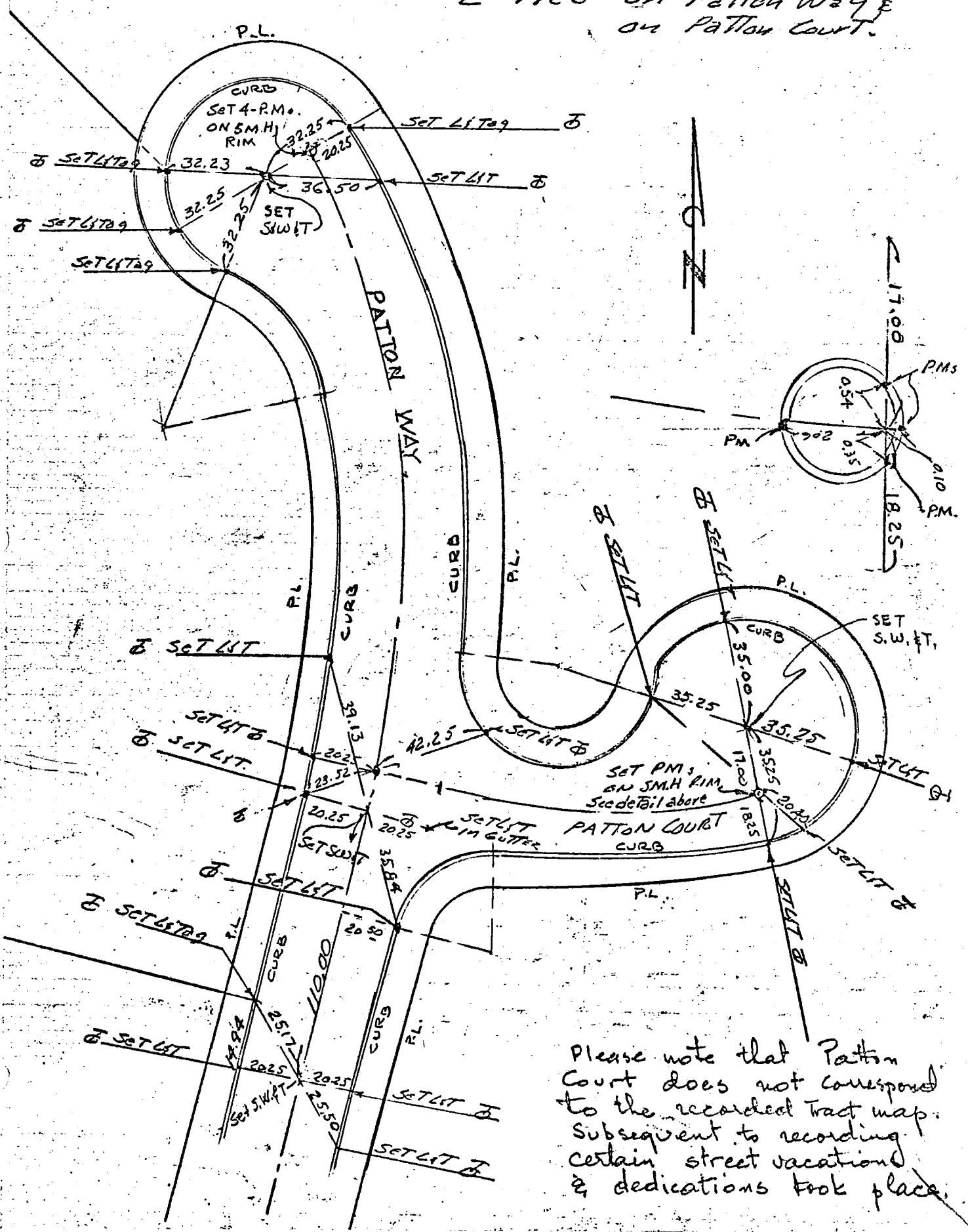

Please note that Patton Court does not correspond to the recorded Tract map. Subsequent to recording certain street vacations & dedications took place.

FIELD NOTES NOT DRAWN TO SCALE Co. Eng. F.B. 3553: 75

SALIT, INC.	LOTS BLK.	PARTY	CLIENT AVCO
CIVIL ENGINEERS • LAND SURVEYORS	TRACT 21172	Gammill	DATE 10-13-73
1245 EAST WALNUT STREET, SUITE 115	Robert F. Salit	Sandy	SHEET 1 OF 2
PASADENA, CALIF. 91106	L.S. 2959 R.E.		JOB NO. 15635-B

℄ TIES

W.S. 44 A-3

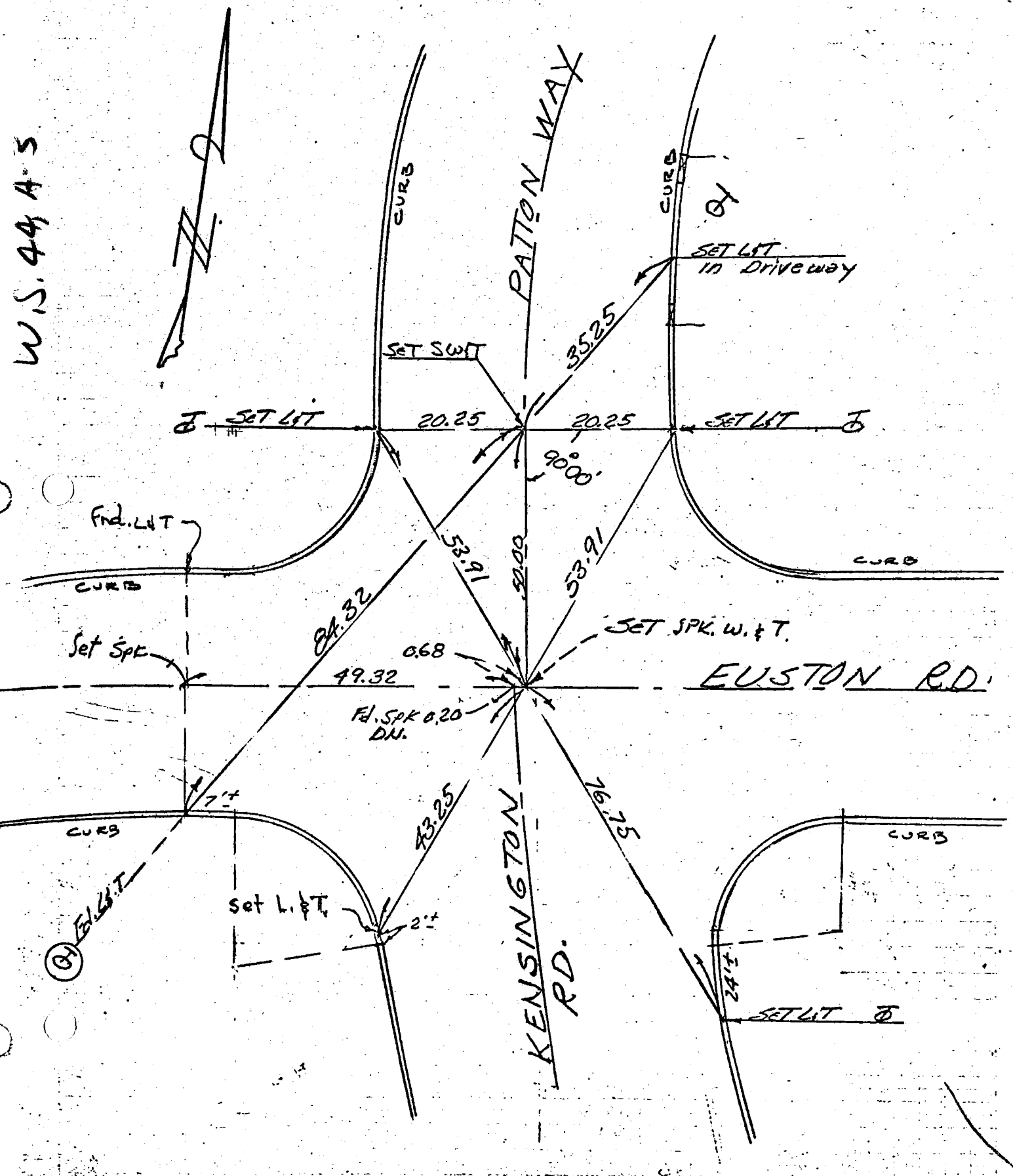

SOUTHWEST ENGINEERING
747 W. Katella Avenue
Orange, California 92667
(714) 532-6313

TRACT 31407
CENTERLINE TIES

BY R.G.B. DATE 6-20-74 CLIENT BAUER DEVELOPMENT CO. SHEET NO. 1 OF 7

CHECKED F.W.H. DATE _____ JOB CENTERLINE TIES JOB NO. 7283-105

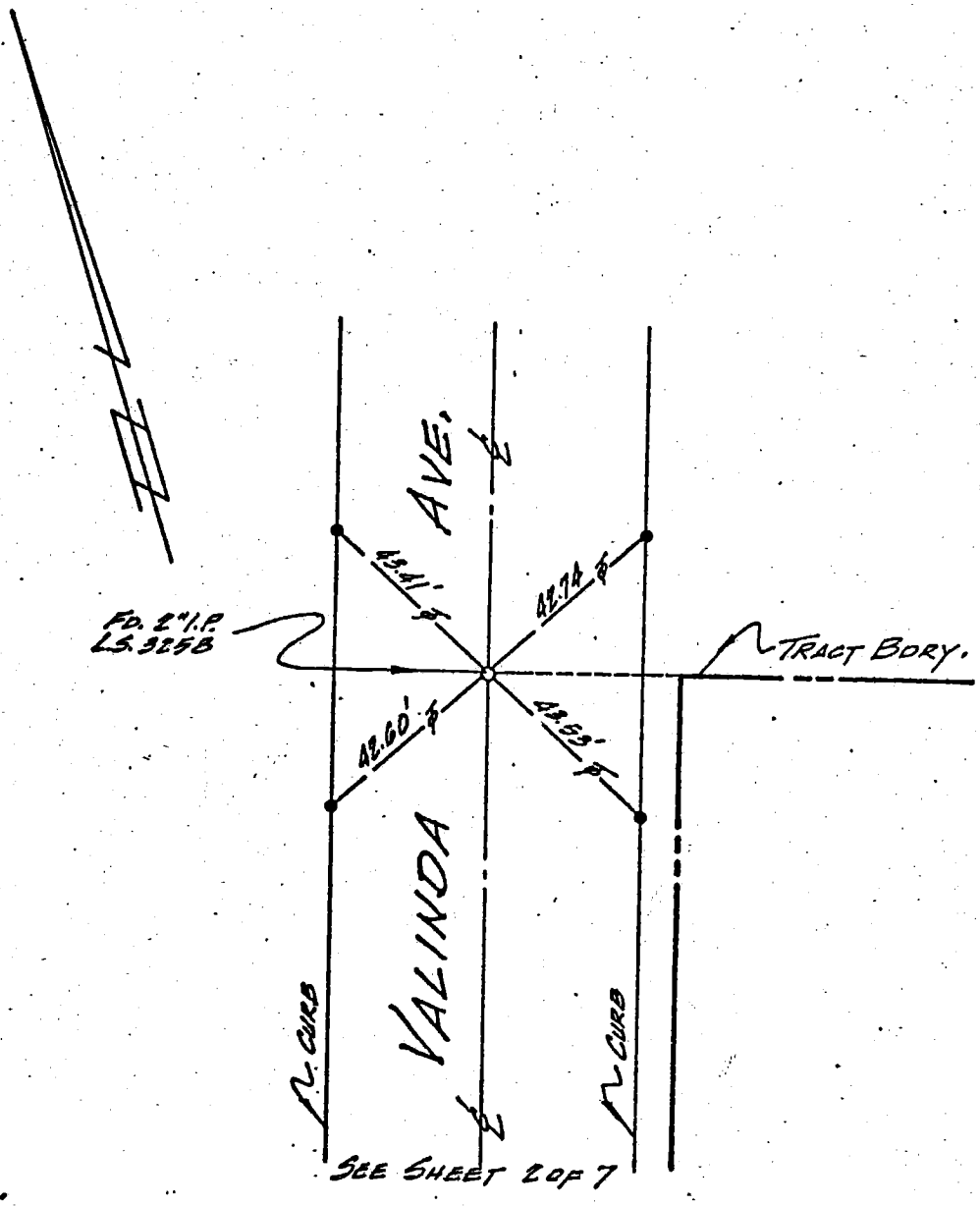

NOTE:

- ○ DENOTES SET SPIKE, TIN AND WASHER STAMPED L.S. 3258 UNLESS OTHERWISE NOTED
- • DENOTES SET SHURE-SET NAIL AND TAG L.S. 3258 UNLESS OTHERWISE NOTED

Co. Eng. F.B. 3553: 77

TRACT 31407
CENTERLINE TIES

ITHWEST ENGINEERING
7 W. Katella Avenue
nge, California 92667
(714) 532-6313

B. R.G.B. DATE 6-20-74 CLIENT BAUER, DEVELOPMENT CO. SHEET NO. 2 OF 7

CHECKED F.W.H. DATE 6 JOB CENTERLINE TIES JOB NO. 7283-105

US, 114-241, 3-1

NOTE:
- o DENOTES SET SPIKE, TIN AND WASHER STAMPED L.S. 3258 UNLESS OTHERWISE NOTED.
- • DENOTES SET SHURE-SET NAIL AND TAG L.S. 3258 UNLESS OTHERWISE NOTED.

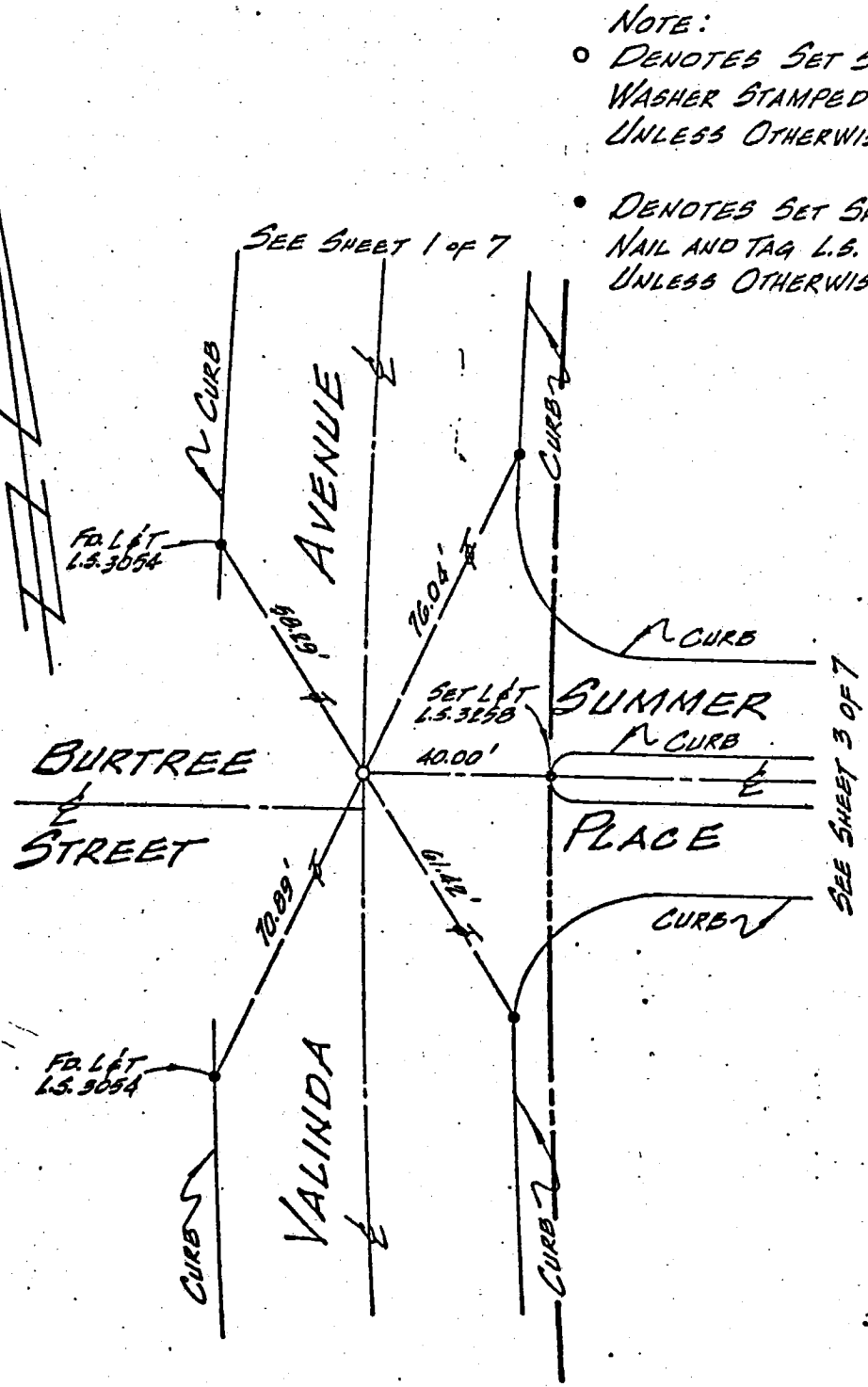

TRACT 31407
CENTERLINE TIES

SOUTHWEST ENGINEERING
747 W. Katella Avenue
Orange, California 92667
(714) 532-6313

BY R.G.B. DATE 6-10-74 CLIENT BAUER DEVELOPMENT CO. SHEET NO. 3 OF 7

CHECKED F.W.H. DATE _____ JOB CENTERLINE TIES JOB NO. 7283-105

114-29, B-1

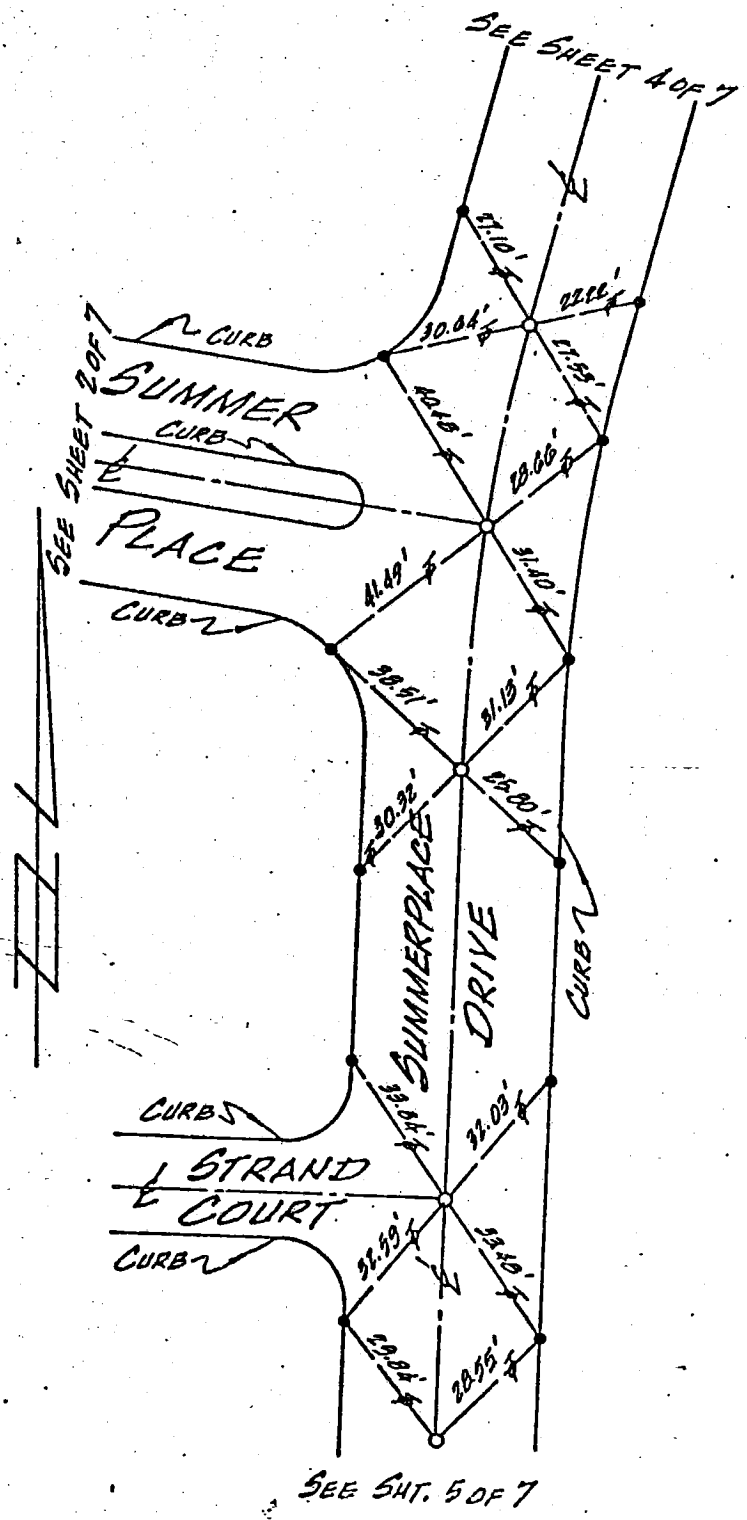

NOTE:

- ○ DENOTES SET SPIKE, TIN AND WASHER STAMPED L.S. 3258 UNLESS OTHERWISE NOTED.
- ● DENOTES SET SHURE-SET NAIL AND TAG L.S. 3258 UNLESS OTHERWISE NOTED.

Co. Eng. F.B. 3553: 79

SOUTHWEST ENGINEERING
747 W. Katella Avenue
Orange, California 92667
(714) 532-6313

TRACT 31407
CENTERLINE TIES

BY R.G.B. DATE 6-20-74 CLIENT BAUER DEVELOPMENT CO. SHEET NO. 4 OF 7

CHECKED F.W.H. DATE _____ JOB CENTERLINE TIES JOB NO. 7283-105

114-24 13

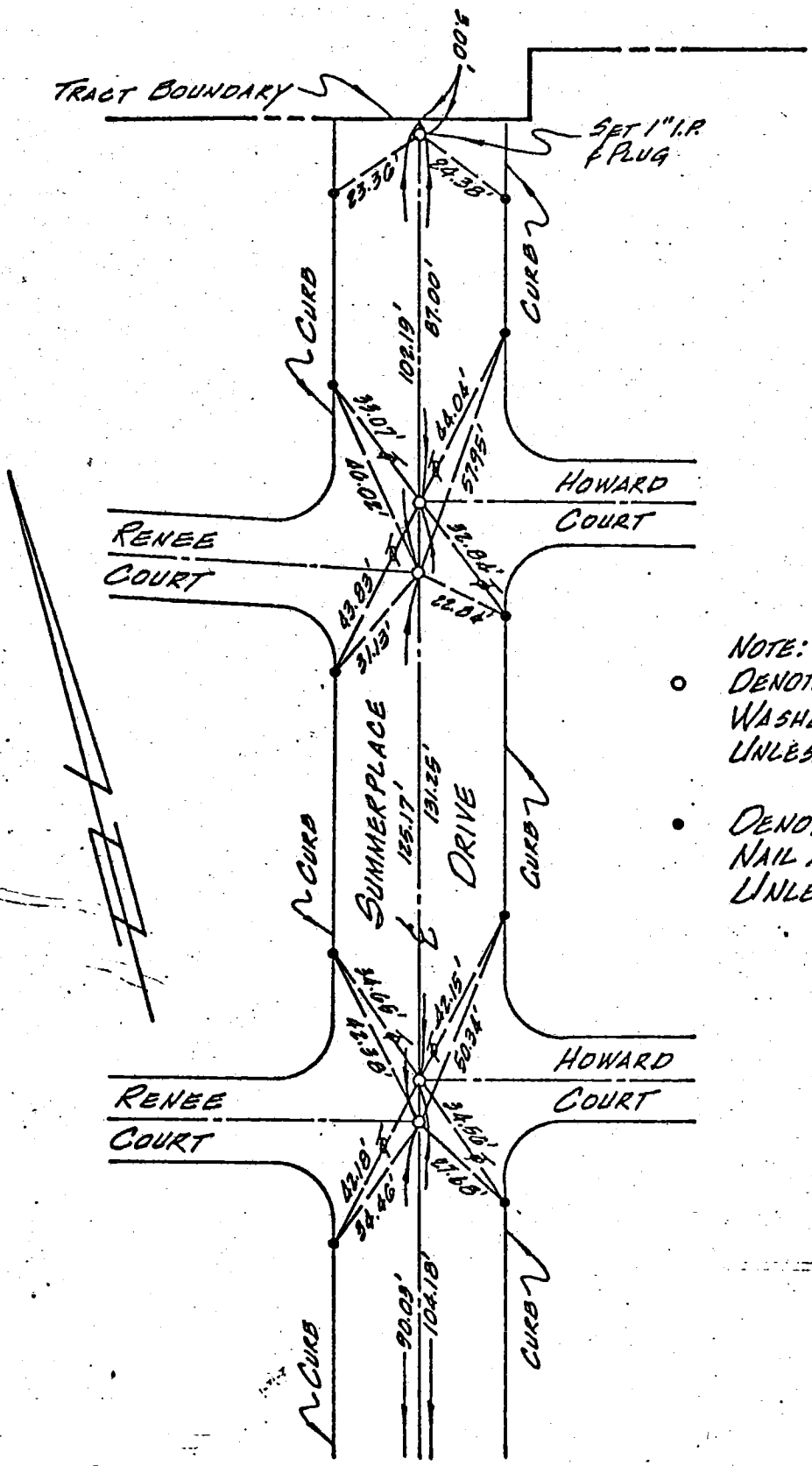

NOTE:

- o DENOTES SET SPIKE, TIN AND WASHER, STAMPED L.S. 3258 UNLESS OTHERWISE NOTED.
- • DENOTES SET SHURE-SET NAIL AND TAG L.S. 3258 UNLESS OTHERWISE NOTED.

SEE SHT. 3 OF 7

Co. Eng. F.B. 3553: 80

TRACT 31407
CENTERLINE TIES

SOUTHWEST ENGINEERING
747 W. Katella Avenue
Orange, California 92667
(714) 532-6313

BY R.G.B. DATE 6-20-74 CLIENT BAUER DEVELOPMENT CO. SHEET NO. 5 OF 7

CHECKED F.W.H. DATE _____ JOB CENTERLINE TIES JOB NO. 7283-105

114-29 7 B-1

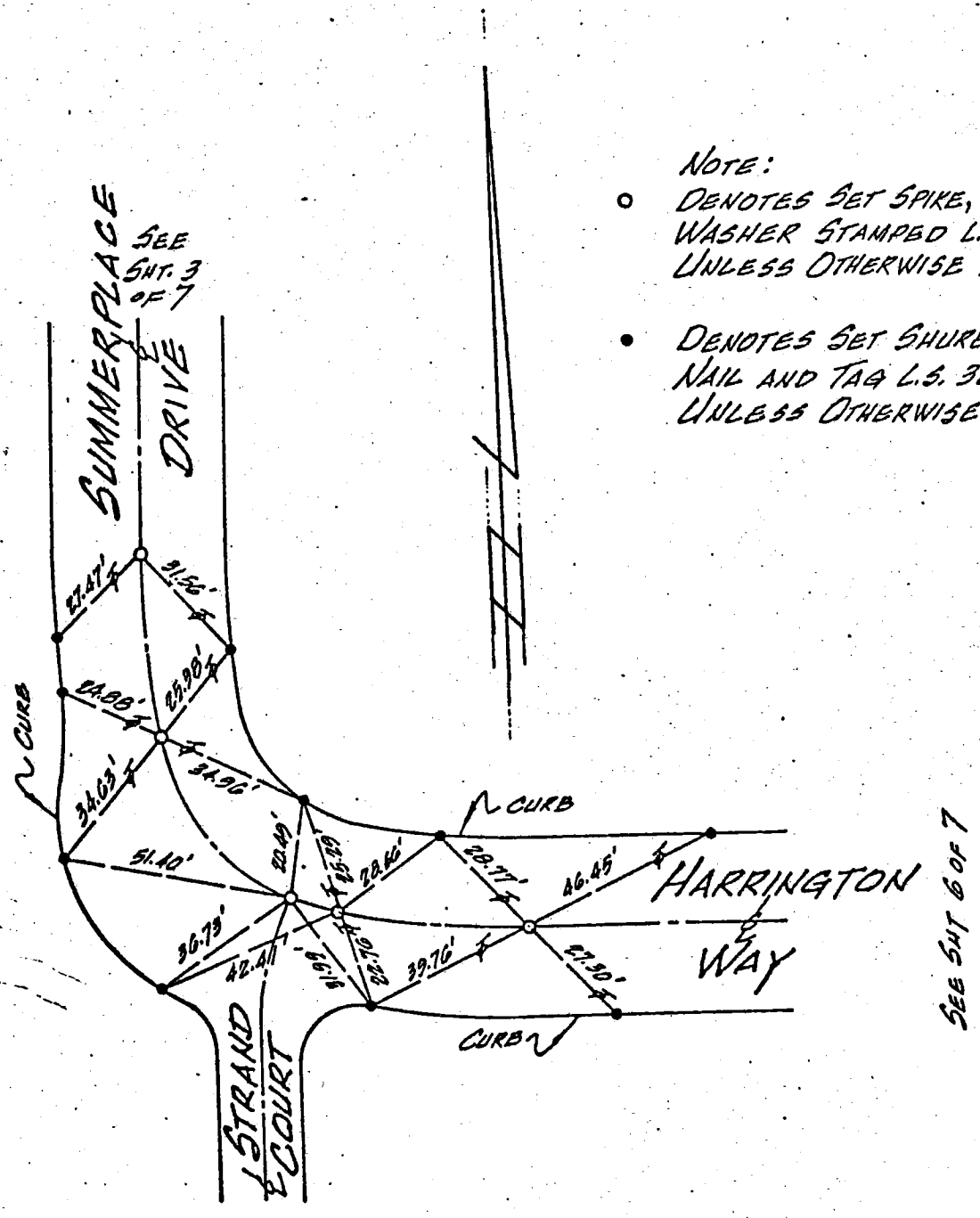

NOTE:

- o DENOTES SET SPIKE, TIN AND WASHER STAMPED L.S. 3258 UNLESS OTHERWISE NOTED.
- • DENOTES SET SHURE-SET NAIL AND TAG L.S. 3258 UNLESS OTHERWISE NOTED.

Co. Eng. F.B. 3553: 81

SOUTHWEST ENGINEERING
747 W. Katella Avenue
Orange, California 92667
(714) 532-6313

TRACT 31407
CENTERLINE TIES

BY R.G.B. DATE 6-20-74 CLIENT BAUER DEVELOPMENT CO. SHEET NO. 6 OF 7

CHECKED F.W.H. DATE _____ JOB CENTERLINE TIES JOB NO. 7283-105

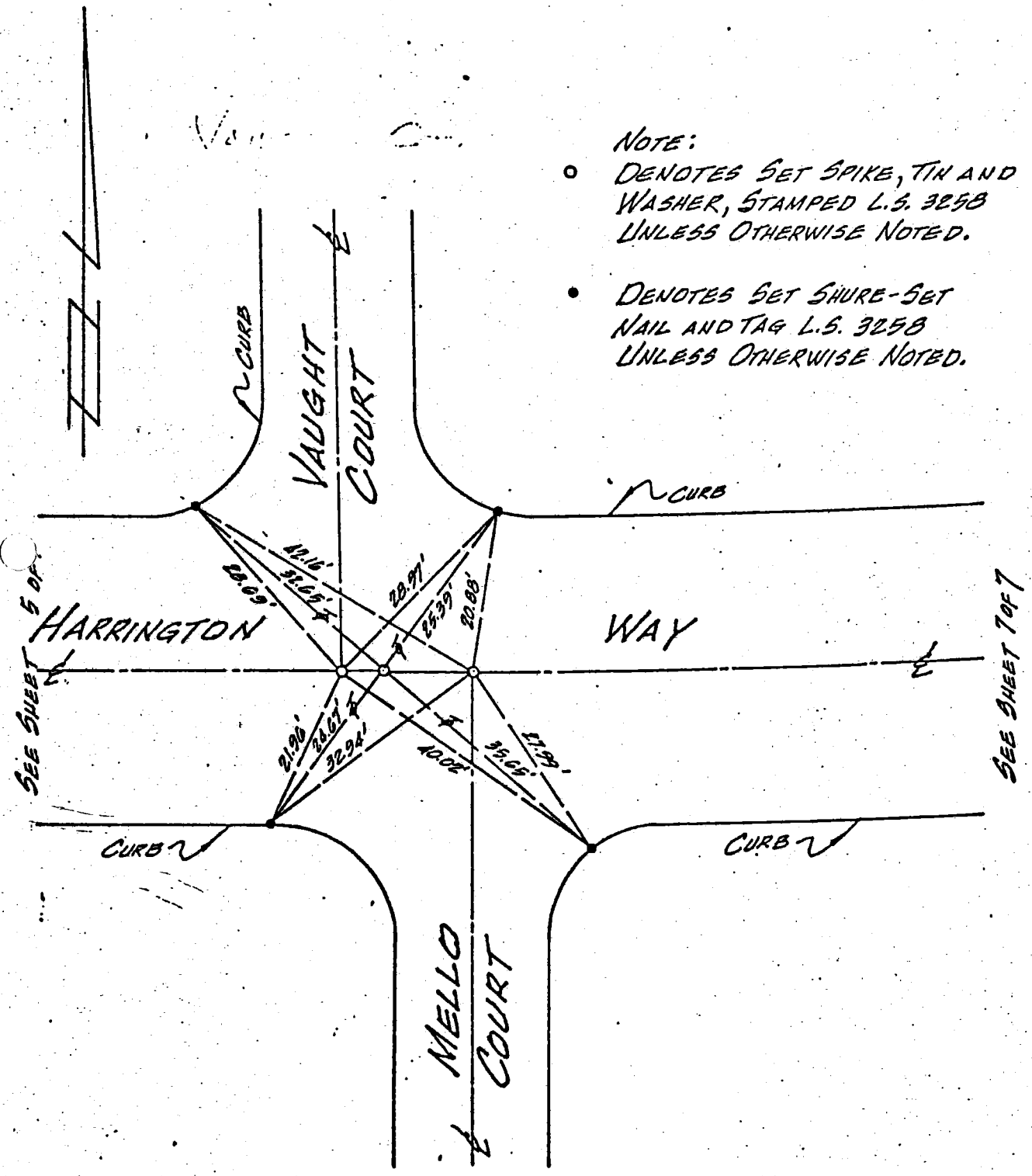

Co. Eng. F.B. 3553: 82

SOUTHWEST ENGINEERING
747 W. Katella Avenue
Orange, California 92667
(714) 532-6313

TRACT 31407
CENTERLINE TIES

BY R.G.B. DATE 6-20-74 CLIENT BAUER DEVELOPMENT CO. SHEET NO. 7 OF 7

CHECKED F.W.H. DATE _____ JOB CENTERLINE TIES JOB NO. 7283-105

114-29 78-1

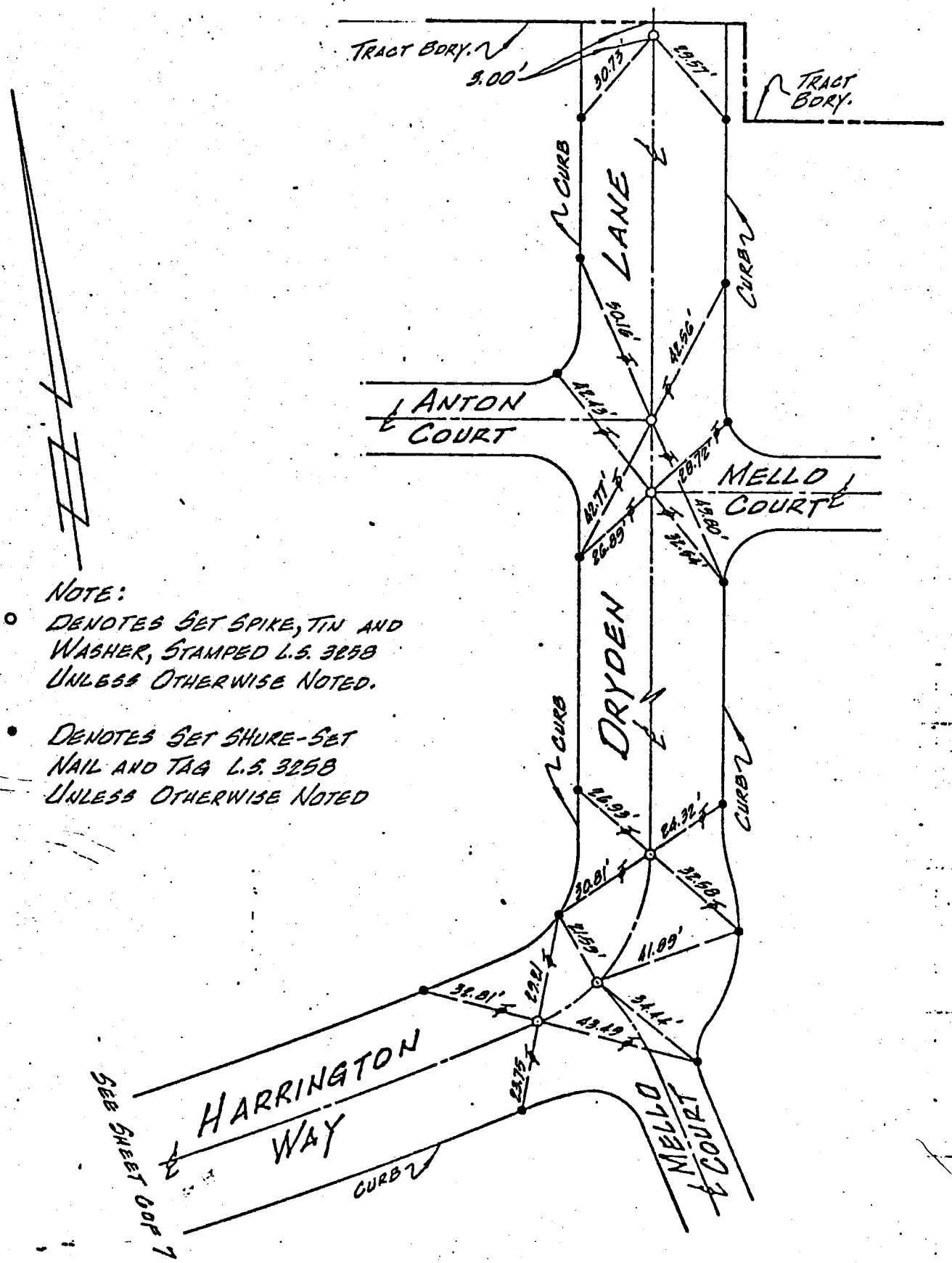

NOTE:

- ○ DENOTES SET SPIKE, TIN AND WASHER, STAMPED L.S. 3258 UNLESS OTHERWISE NOTED.
- • DENOTES SET SHURE-SET NAIL AND TAG L.S. 3258 UNLESS OTHERWISE NOTED

Project CITY OF SAN FERNANDO Book No _____ Page _____

Survey by A.E.S. CONTR Date 3-20-72

Reviewed by _____ Date _____

Los Angeles District, Corps of Engineers

WS53B-3

℄ TIES

	REC	MEAS
N	29.17	29.14
E	GONE	44.77
S	GONE	54.65
W	57.26	57.26

3-20-72

TEMP 70°

SMOGGY

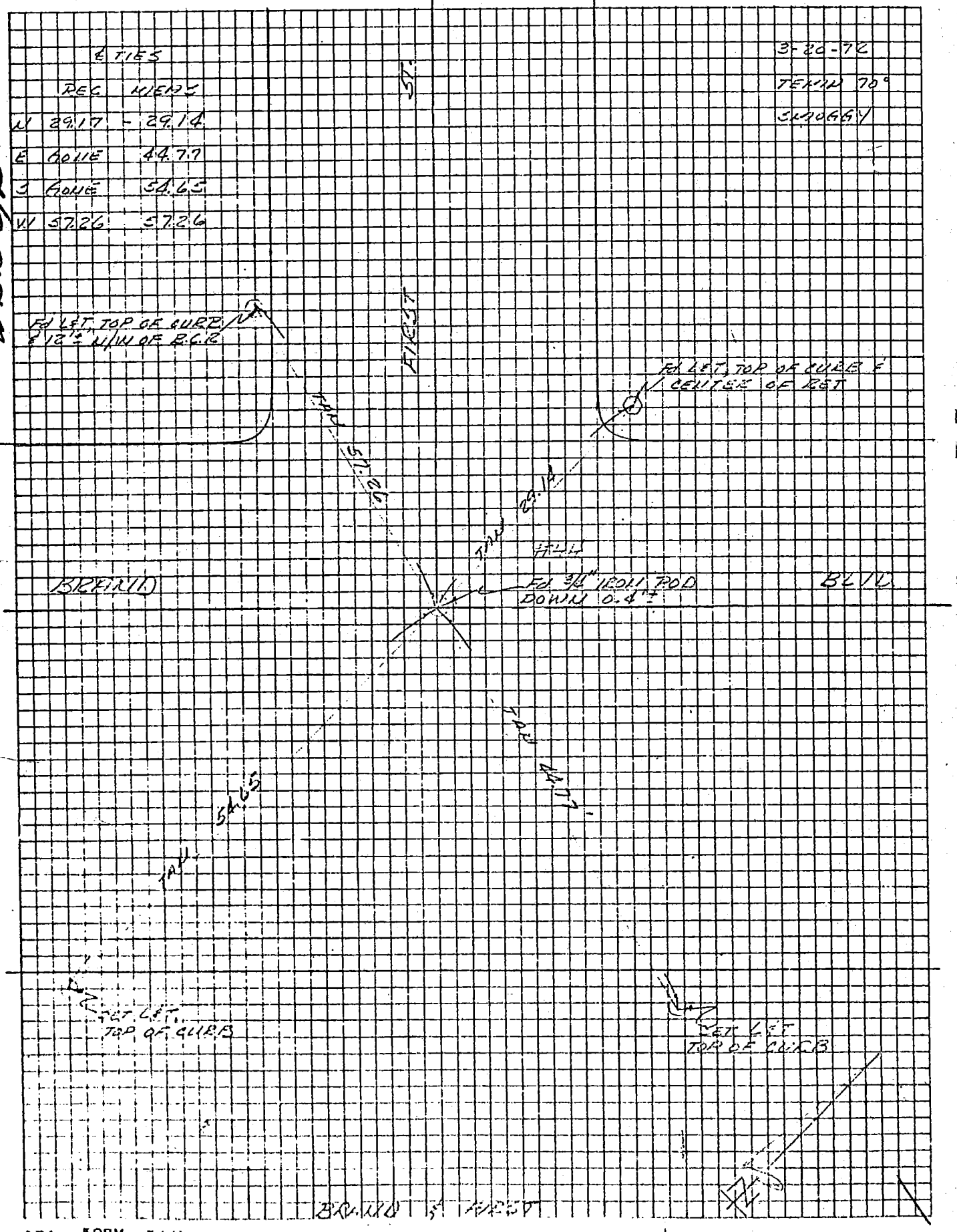

Co. Eng. F.B. 3553: 84

Reviewed by _____ Date _____ Los Angeles District, Corps of Engineers

WS53, B-3

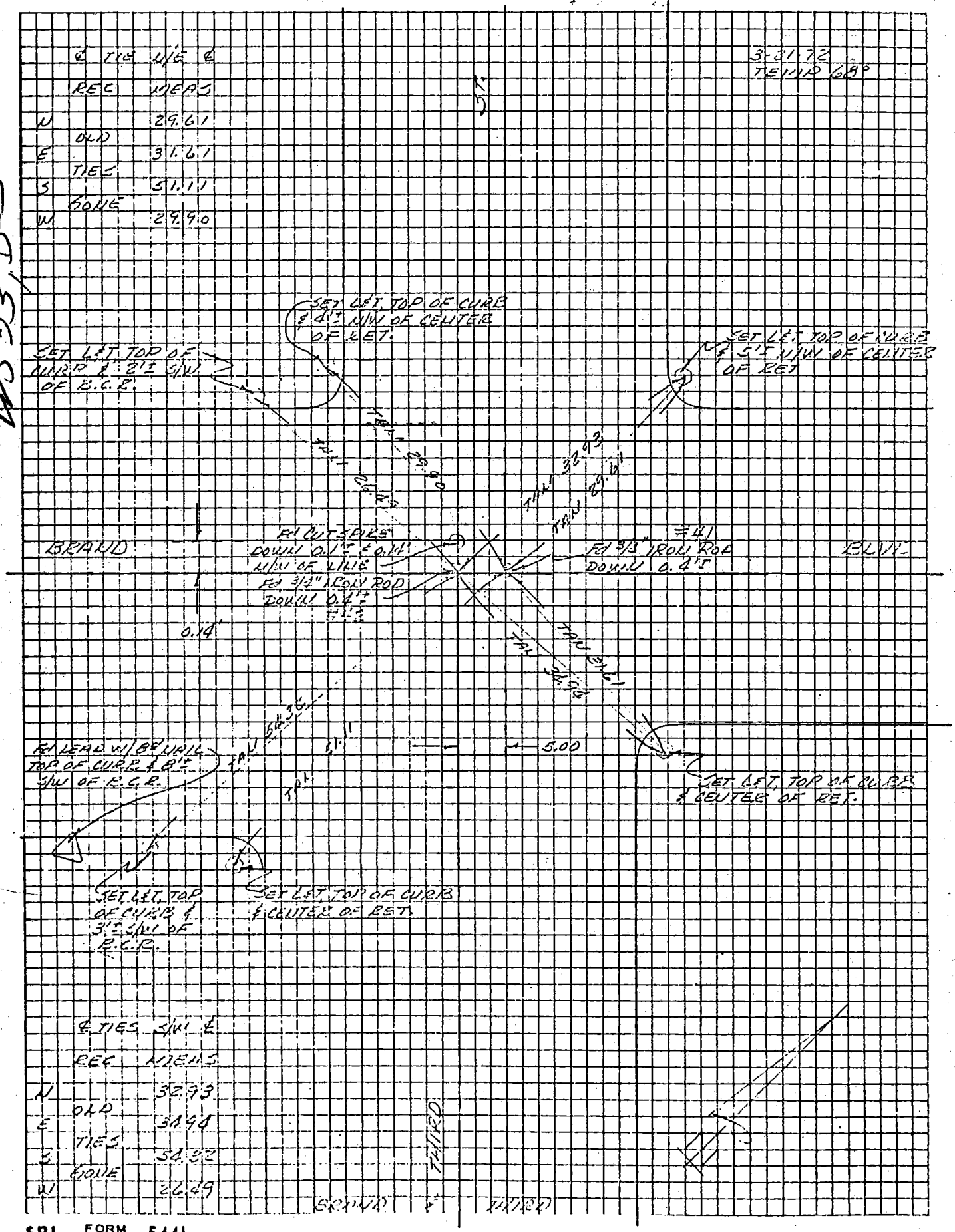

SPL FORM 544b JUNE 71

Project CITY OF SAN FERNANDO

Survey by H.E.S. COMP. Date 3-2-72

Reviewed by _____ Date _____

Book No _____ Page _____

Co. Eng. F.B. 3553: 85

Los Angeles District, Corps of Engineers

WS 53,B-3

℄ TIES

REC MEAS

N GONE - 41.94

E ? - 52.50

S GONE - 42.26

W 51.82 - 51.80

℄ TIES DID NOT FIT OLD REC. ASSUME ALL NEW TIES

2 MAR 1972

TEMP 70°

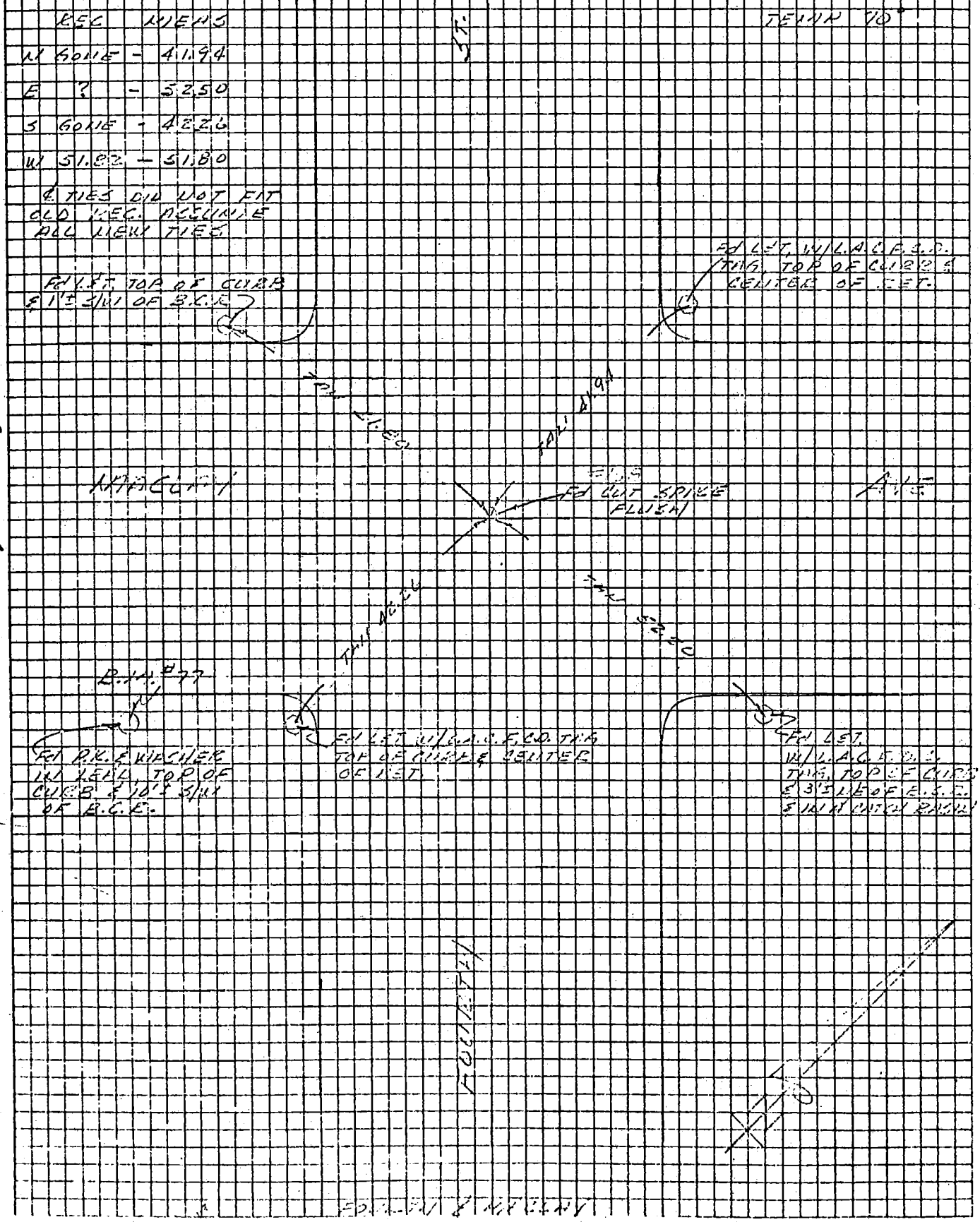

SPL FORM JUNE 71 544b

Project CITY OF SAN FERNANDO Book No _____ Page _____

Survey by A.E.S. CONTR. Date 3-2-72

Reviewed by _____ Date _____ Los Angeles District, Corps of Engineers

WP 53, B-3

2 MAR 1972

TEMP 70°

℄ TIES

	REC	MEAS
N	53.68	53.68
E	55.09	55.09
S	53.80	53.80
W	55.16	55.16



SPL FORM JUNE 71 544b

Co. Eng. F.B. 3553: 87

Project CITY OF SAN FERNANDO Book No. _____ Page _____

Survey by AES CONTR. Date 3-3-72

Reviewed by _____ Date _____ Los Angeles District, Corps of Engineers

WS.83,B-3

3 MAR 1972

TEMP 60°

℄ TIES N/W INT	REC		MEAS
N	33.43	—	33.45
E	?	—	41.04
W	27.22	—	27.22
S/W	?	—	—

℄ TIES S/E INT	REC		MEAS
N/E	—		—
E	24.46	—	24.46
S	37.77	—	37.77
W	40.19	—	40.19



SPL FORM 544b JUNE 71

Survey by H.E.S. Coutr Date 3-15-72 Co. Eng. F.B. 3553: 88

Reviewed by _____ Date _____ Los Angeles District, Corps of Engineers

W.S. 53, B-3

5-15-72

TEMP 72°

	℄ TIES	
	REC	MEAS
N	60 ME	28.21
E	30.76	30.74
S	27.50	27.50
W	31.60	31.57



SPL FORM 544b JUNE 71

Project CITY OF SAN FERNANDO Book No _____ Page _____

Survey by A.E.S. CONTR Date 3-15-72

Reviewed by _____ Date _____ Los Angeles District, Corps of Engineers

WS 53, F-3

℄ TIES

	REC	MEAS
N	54.91	54.91
E	43.28	43.28
S	55.13	55.13
W	43.08	43.10

3-15-72

TEMP 80°

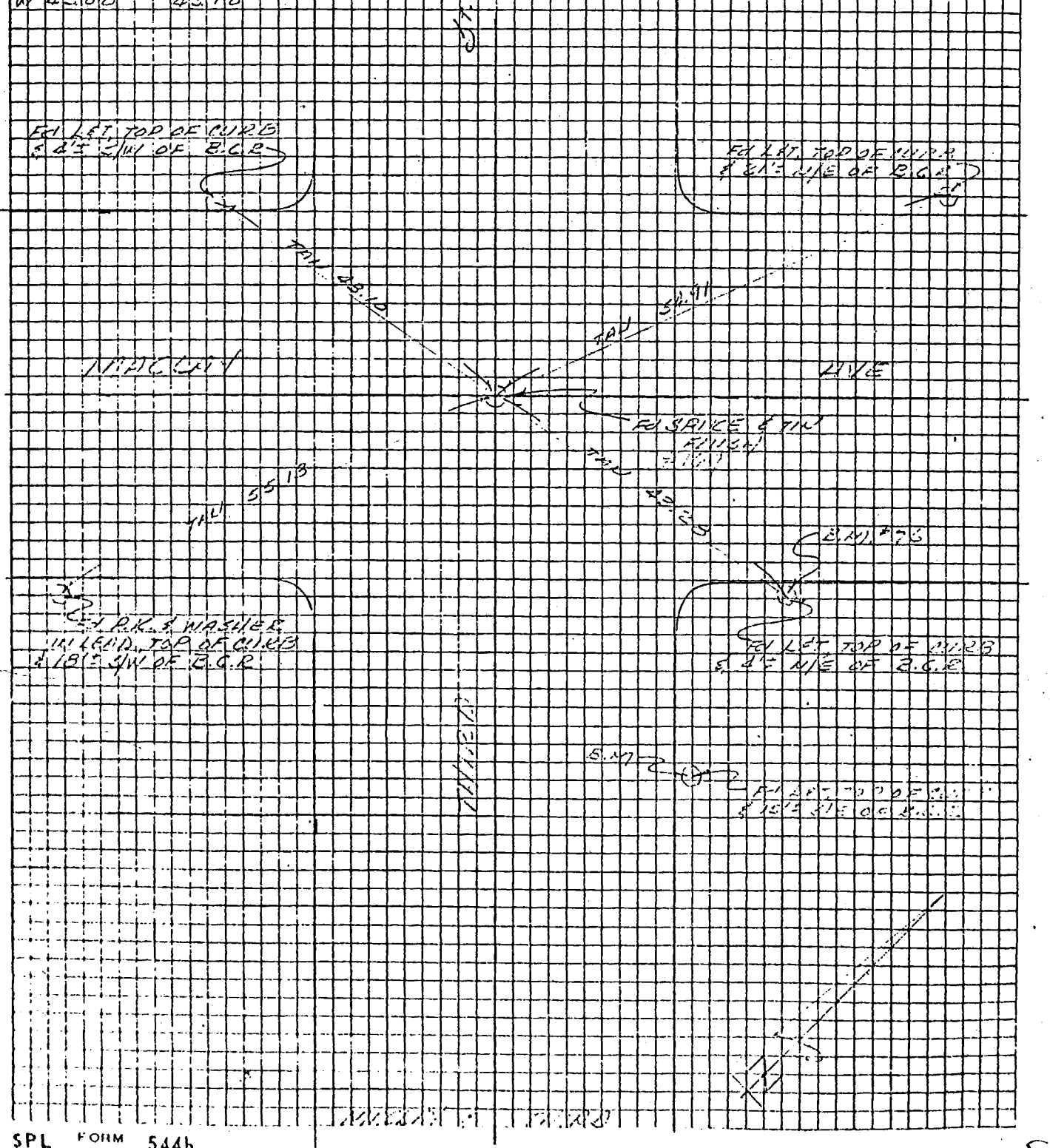

SPL FORM JUNE 71 544b

Co. Eng.F.B. 3553: 90

Project CITY OF SAN FERNANDO Book No _____ Page _____

Survey by A.E.S. CONTR Date 3-20-72

Reviewed by _____ Date _____ Los Angeles District, Corps of Engineers

W.S.53, B-3

℄ TIES

	REC	MEAS
N	43.18	43.18
E	35.29?	35.98
S	51.19	51.19
W	39.03	39.03

3-20-72
TEMP 74°
SMOGGY

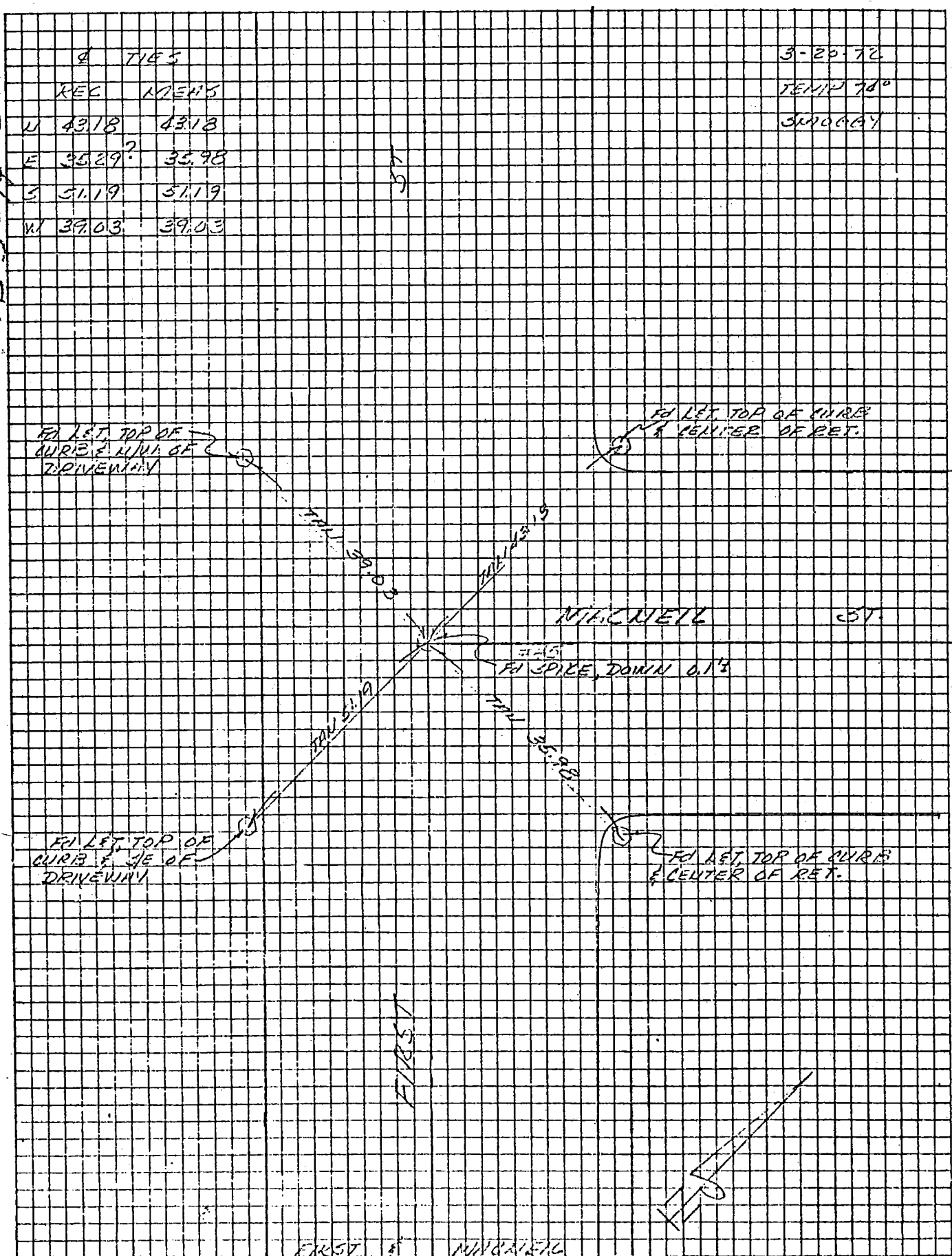

SPL FORM JUNE 71 544b

Co. Eng. F.B. 3553: 91

SURVEY OF ℄ TIES TRACT Nº 30791 PAGE 1

JOB NO.

STA.	B. S.	H. I.	F. S.	ELEV.

NOTE: ALL TIES SET ON CURB WITH LEAD & TAGS L.S.# 2555

Mario L. Manning

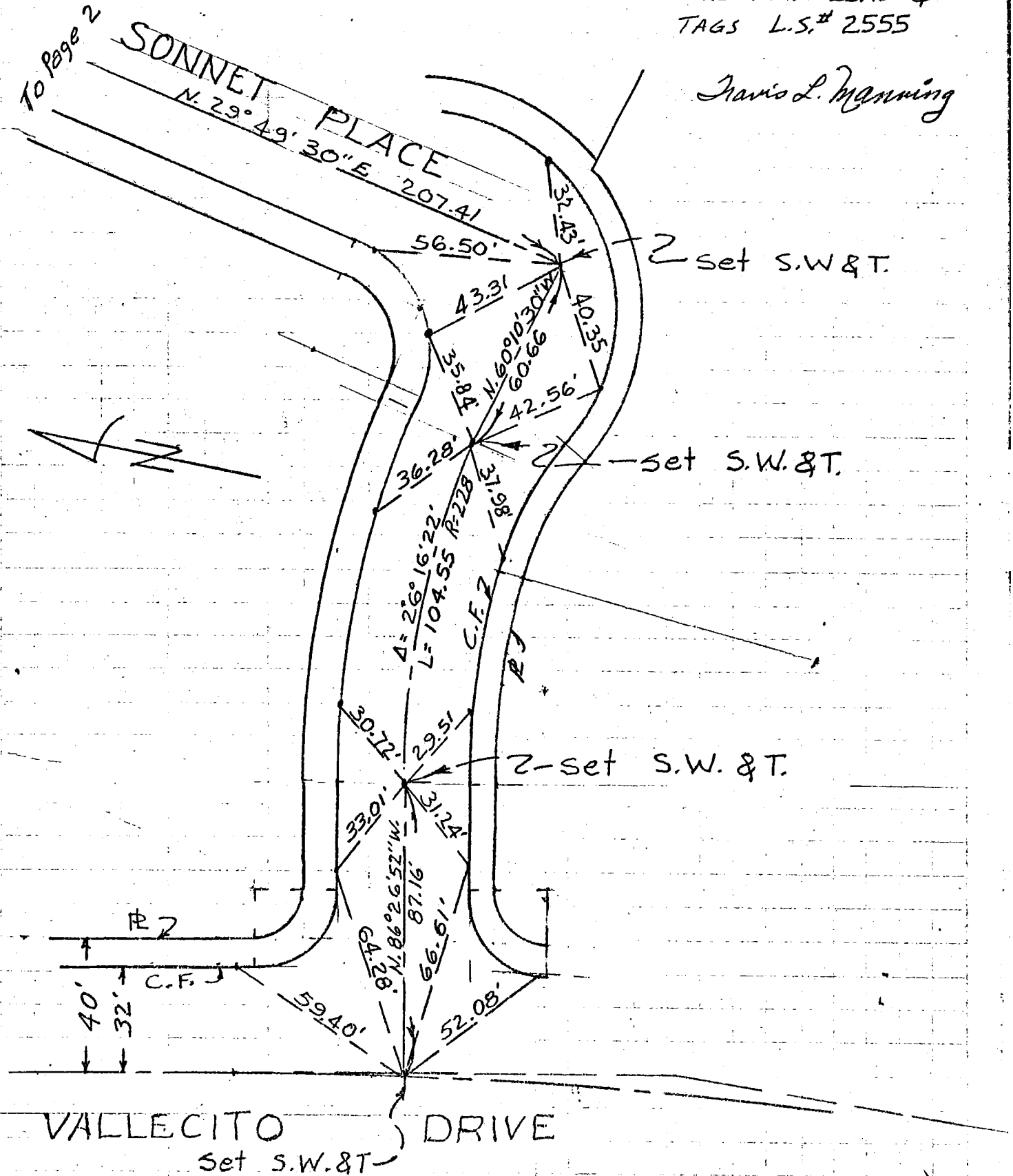

W.S. 37 & 4

PLANNING ENGINEERING CO.

SURVEY BY DATE

CHECKED BY DATE

Co. Eng. F.B. 3553: 92

SURVEY OF 4 TIES TRACT No 30791 PAGE 2

JOB NO.

STA.	B. S.	H. I.	F. S.	ELEV.

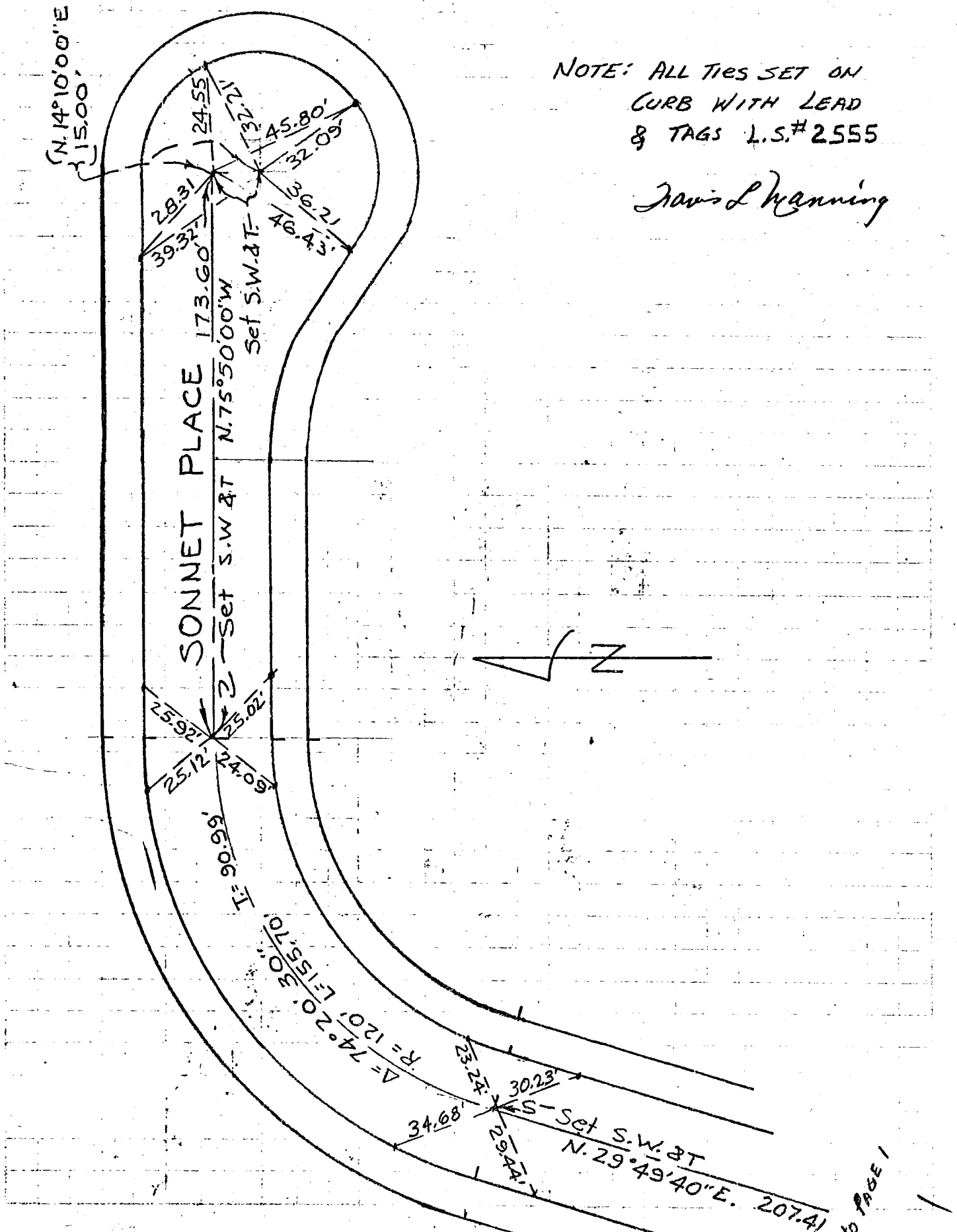

W.S. 37, C 4

MANNING ENGINEERING CO.

SURVEY BY DATE

CHECKED BY DATE

SURVEY OF TR 25442 FINAL MONS Co. Eng. F.B. 3553: 93 INDEX FB10 PAGE Pg131

JOB NO. 74-476

SURVEY NOTES

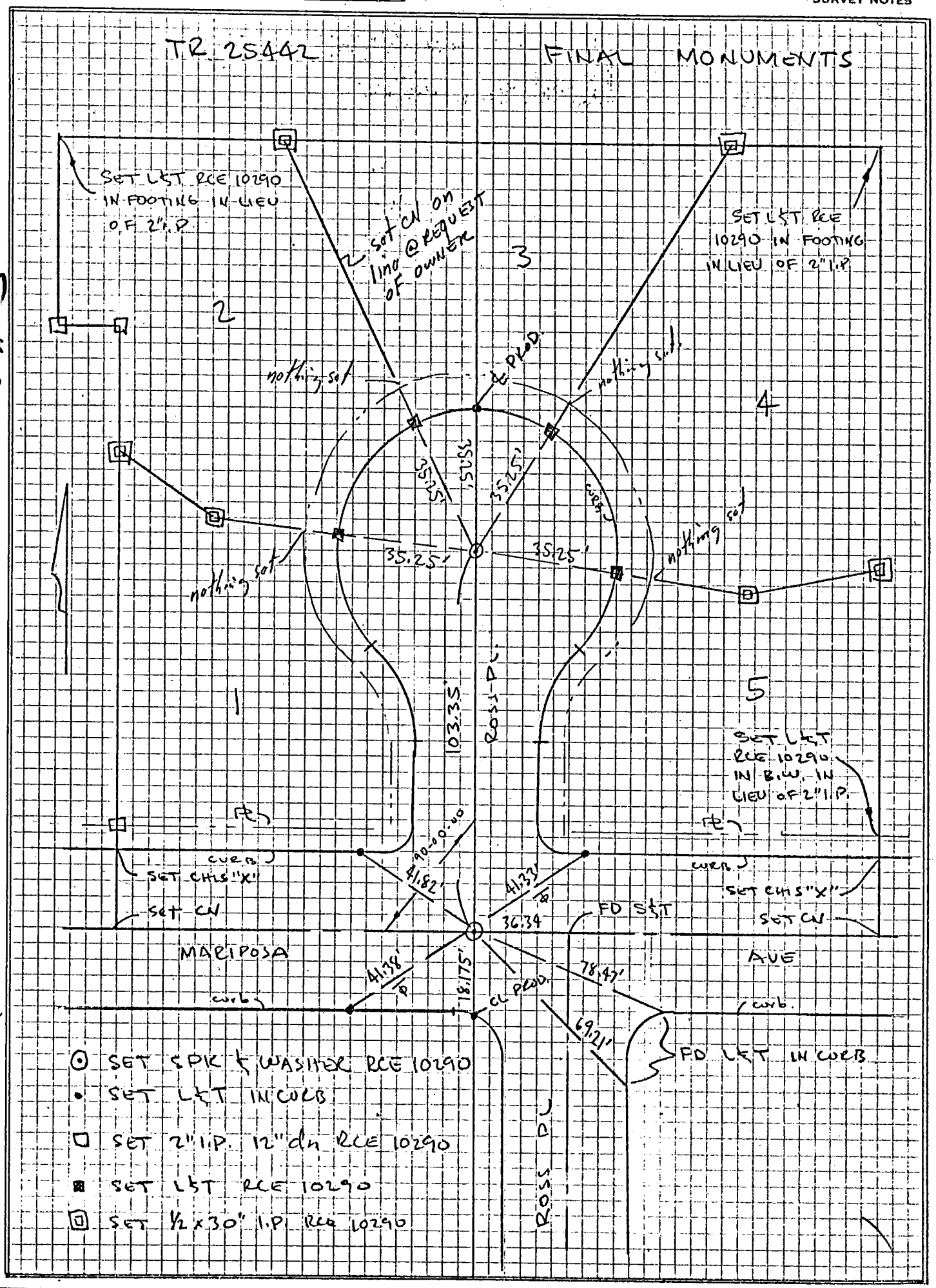

LOCKMAN & ASSOCIATES CIVIL ENGINEERS W.O. 454-3

SURVEY BY A. KAIS DATE 8/20/75

CHECKED BY W.J.L. DATE 8-25-75

Co. Eng. F.B. 3553: 94

1 of 8

TIES - TRACT 30774
HALL & FOREMAN, INC.
2530 N. GRAND AVE.
SANTA ANA, Cal. 92711
By George D. Shambeck
L.S. 3419

10/6/75

CITY OF NORWALK

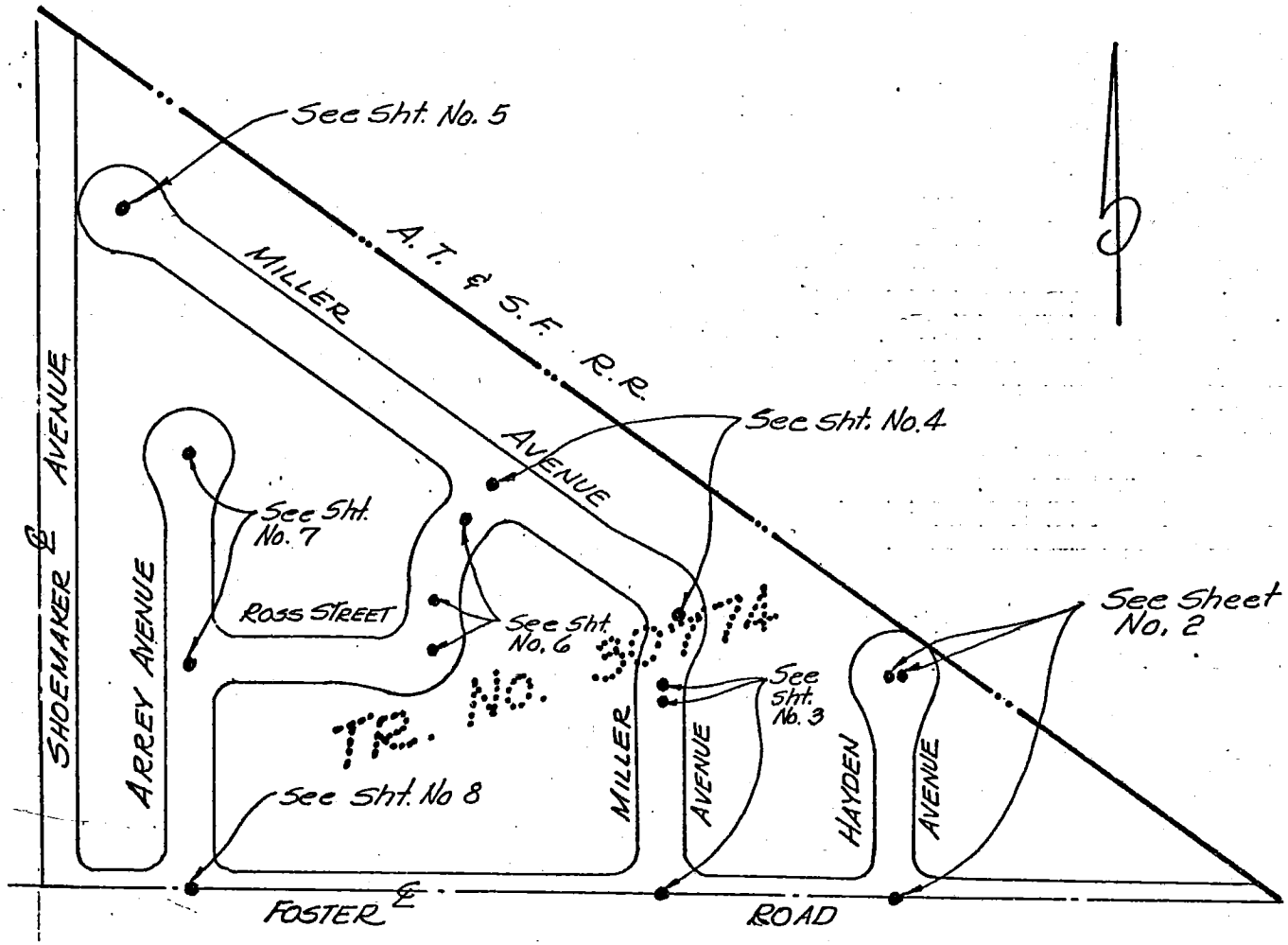

SHEET INDEX MAP

W.S. 30A3

℄ TIES-TRACT 30774
HALL & FOREMAN, INC.
2530 N. GRAND AVE
SANTA ANA, CAL. 92711
By George D. Shambeck
LS 3419

Co. Eng. F.B. 3553: 95

10/6/75

2 of 8

CITY OF NORWALK

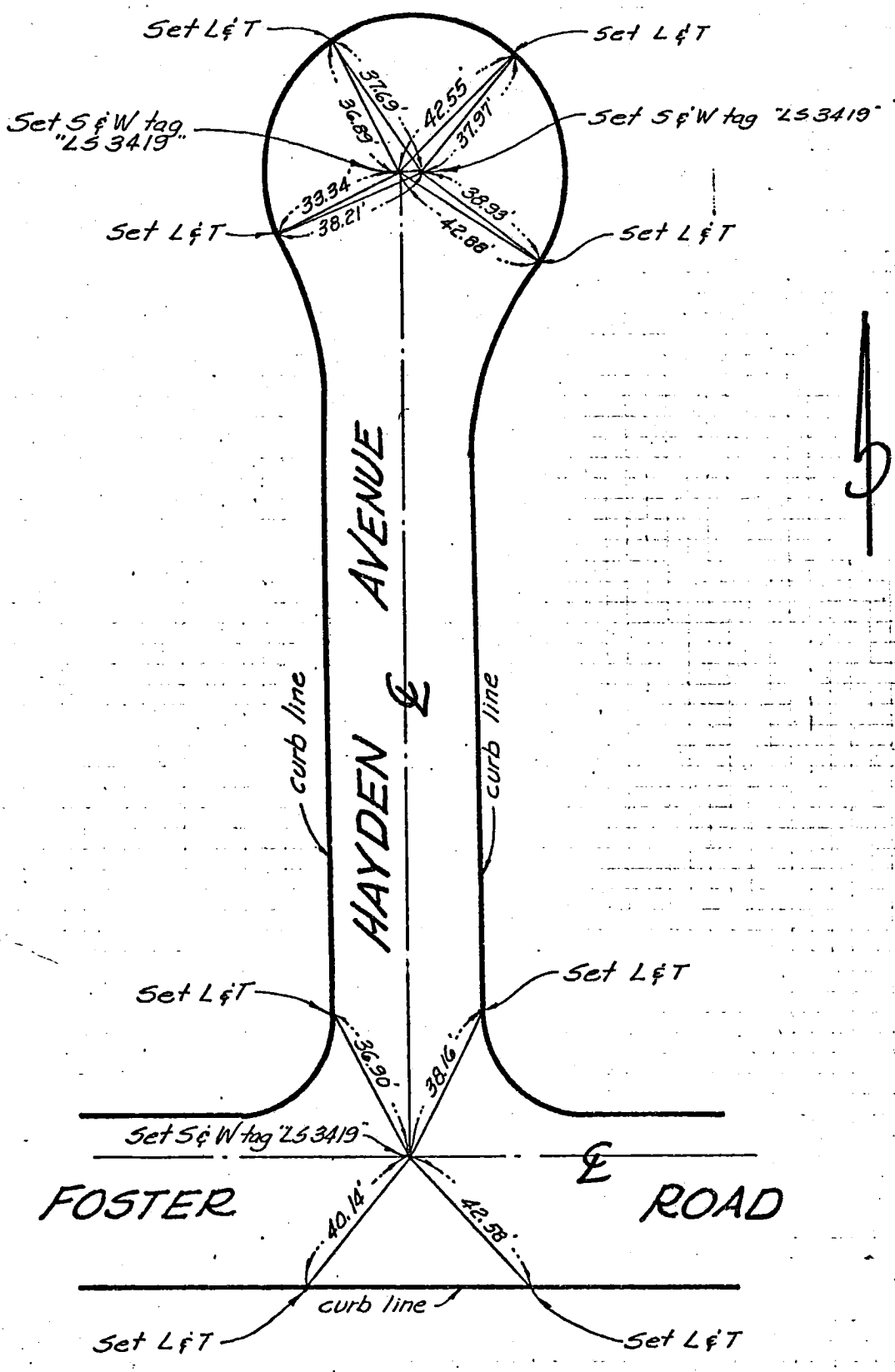

Co. Eng. F.B. 3553: 96

3 of 8

℄ TIES - TRACT 30774
HALL & FOREMAN, INC.
2530 N. GRAND AVE.
SANTA ANA, CAL. 92711
By George D. Shambeck
LS. 3419

10/6/75

CITY OF NORWALK

W.S. 30 A-3

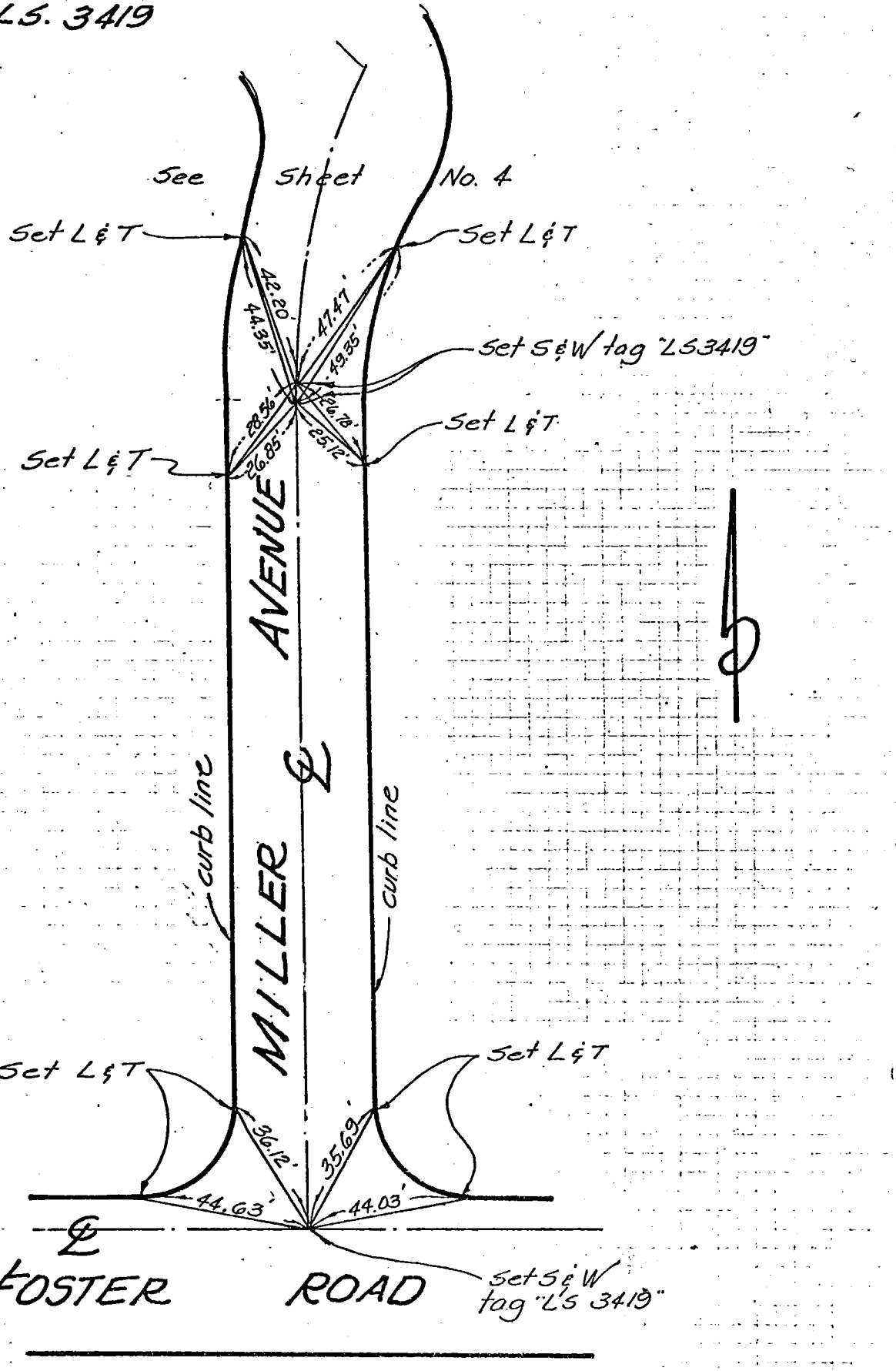

W.5744-3

℄ TIES - TRACT 30774
HALL & FOREMAN, INC
2530 N. GRAND AVE.
SANTA ANA, CAL. 92711
By George D. Shambeck
LS 3419

Co. Eng. F.B. 3553: 97

10/6/75

4 of 8

CITY OF NORWALK

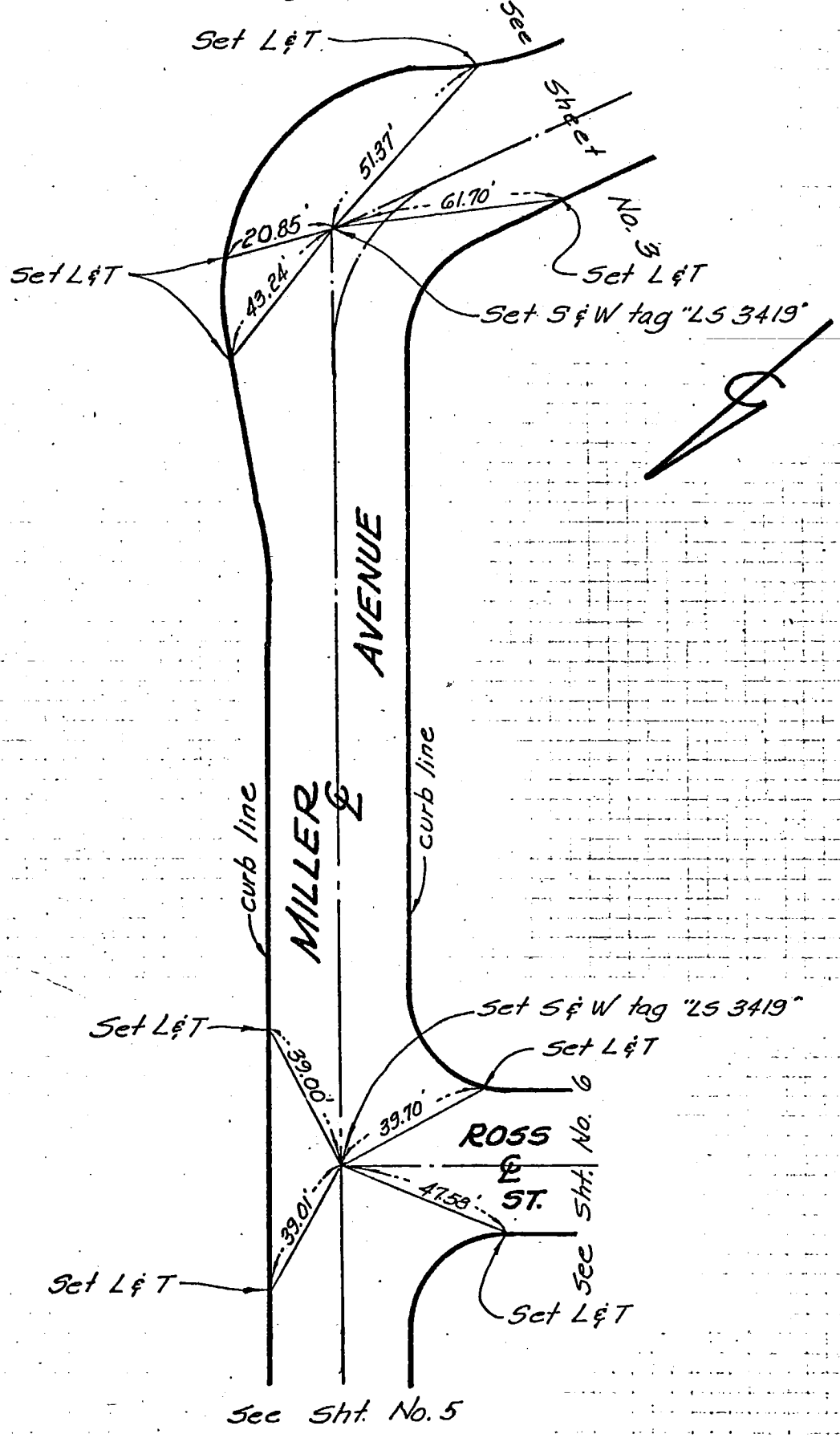

℄ TIES - TRACT 30114
HALL & FOREMAN, INC.
2530 N. GRAND AVE.
SANTA ANA, CAL. 92711
By George D. Shambeck
L.S. 3419

Co. Eng. F.B. 3553: 98
10/6/75
CITY OF NORWALK

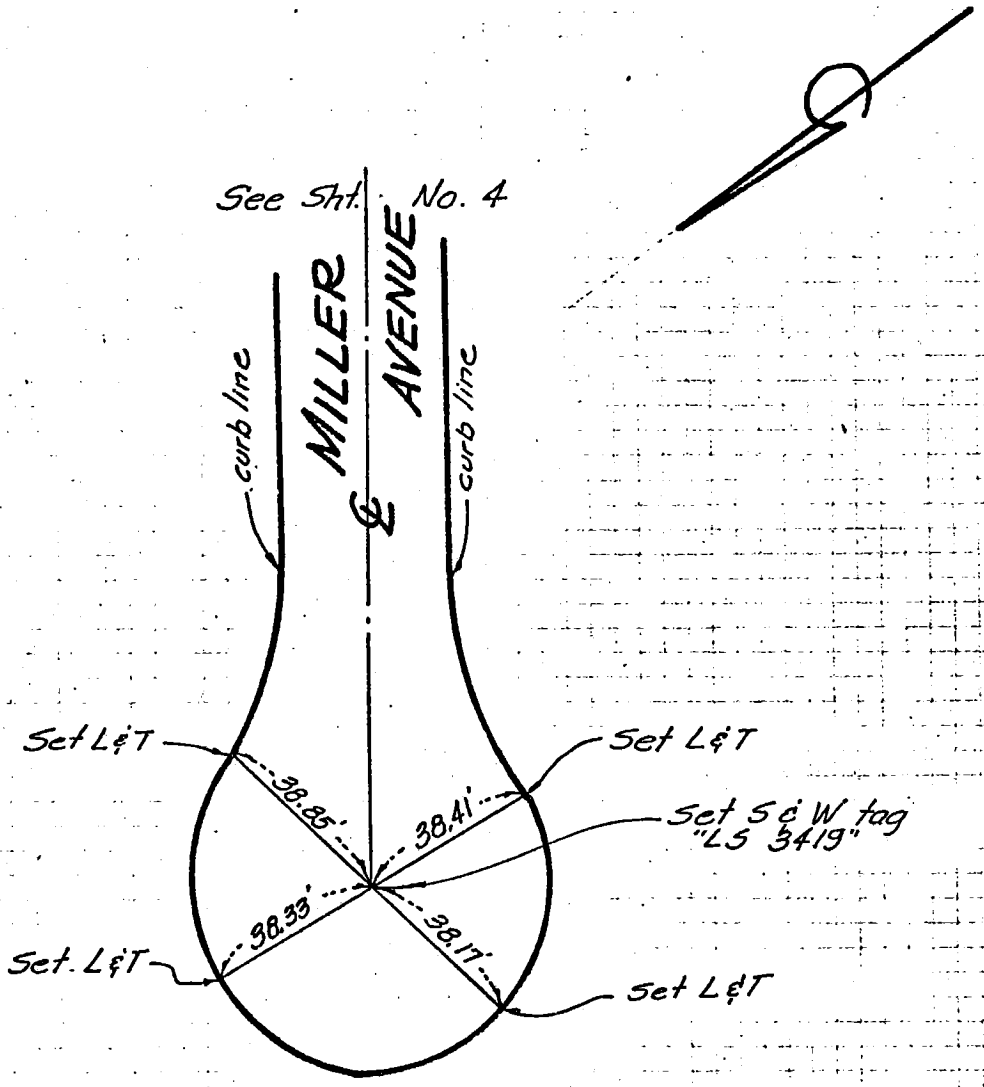

℄ TIES - TRACT 30774

Co. Eng. F.B. 3553: 99

HALL & FOREMAN, INC
2530 N. GRAND AVE
SANTA ANA, CAL. 92711
By George D. Shambeck
L.S. 3419

10/6/75

CITY OF NORWALK

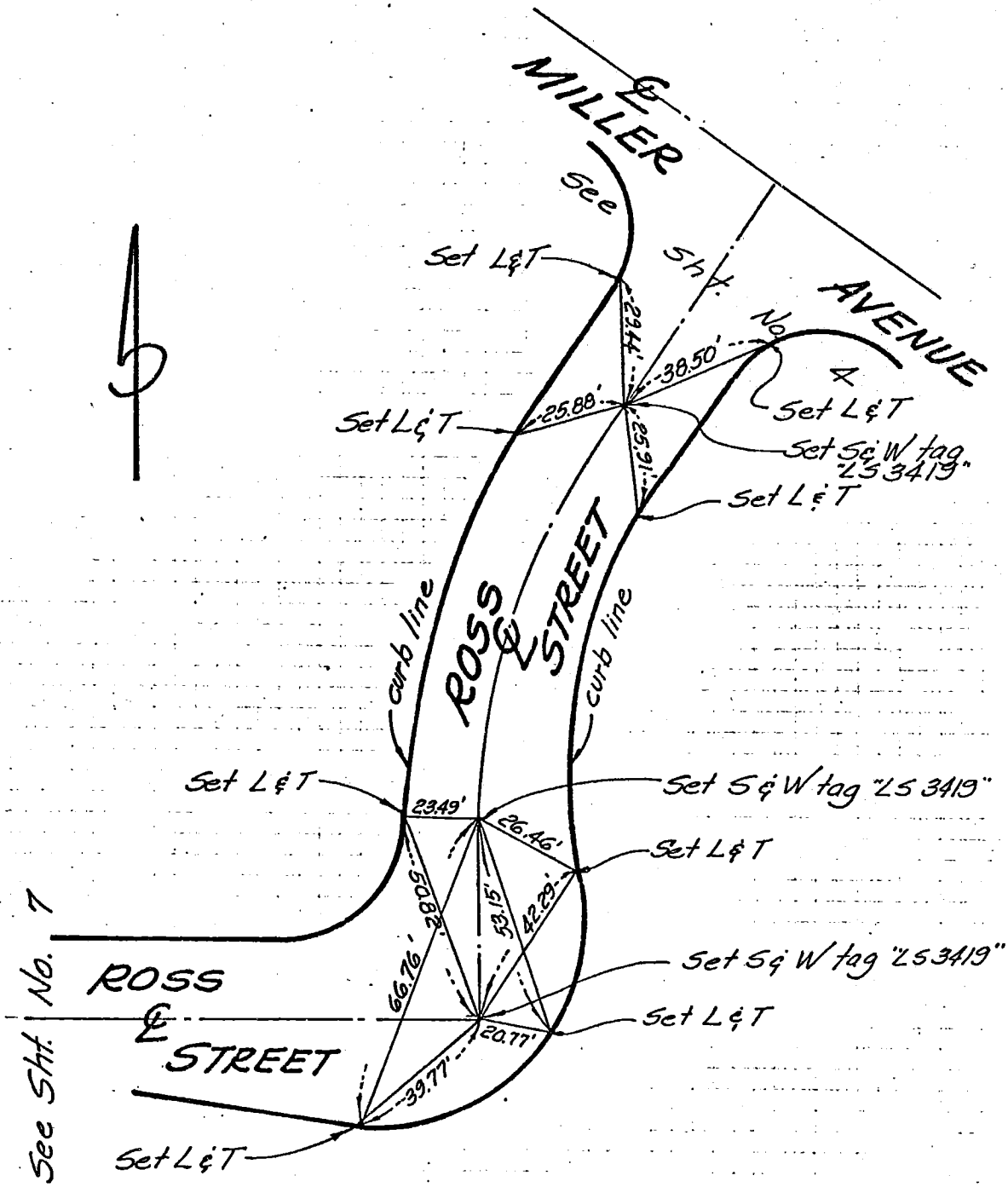

℄ TIES - TRACT 30114
HALL & FOREMAN, INC
2530 N. GRAND AVE.
SANTA ANA, CAL. 92711
By George D. Shambeck
LS. 3419

Co. Eng. F.B. 3553: 100
10/6/75

CITY OF NORWALK

W.S. 34 A-3

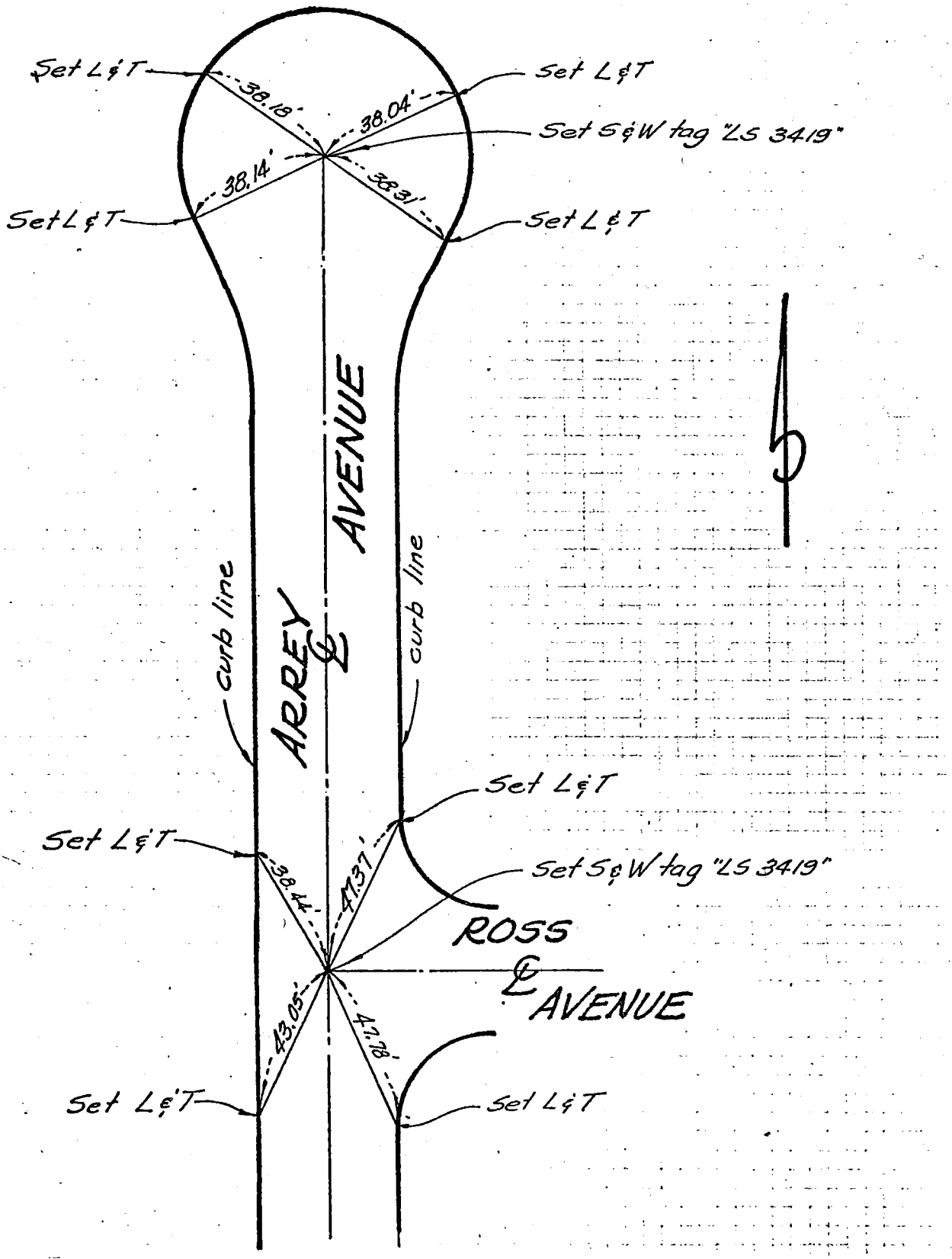

℄ TRACT 30714

Co. Eng. F.B. 3553: 101

10/6/75

HALL & FOREMAN, INC.
2530 N. GRAND AVE.
SANTA ANA, Cal. 92711
By George D. Shambeck
L.S. 3419

CITY OF NORWALK

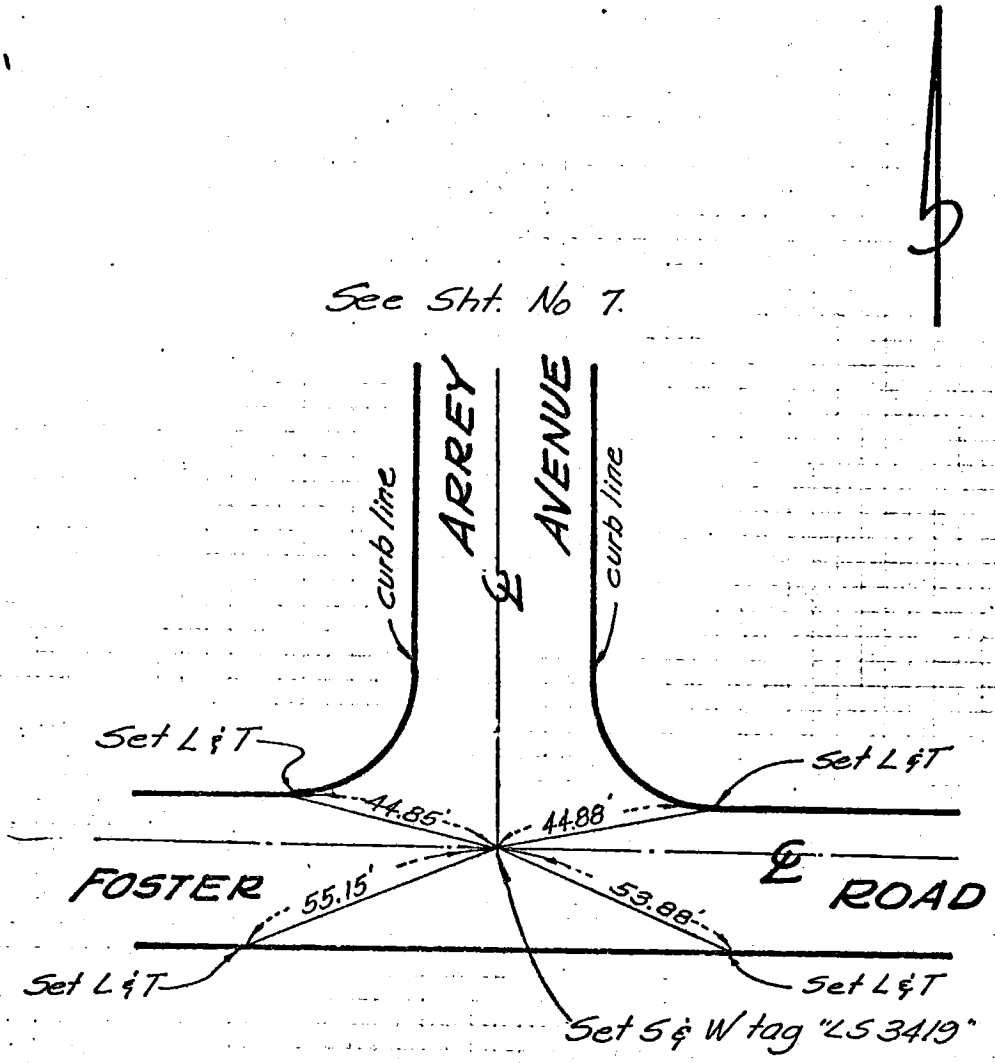

Co. Eng. F.B. 3553: 102

& Ties after Construction

SURVEY OF Lakeland Rd. & Shoemaker Ave INDEX PAGE

JOB NO. 75-31 SURVEY NOTES FIELD PAGE

WEACO, INC.
CONSULTING ENGINEERS AND LAND SURVEYORS

SURVEY BY Kelsoe DATE 9-9-75

CHECKED BY LAB DATE 9-17-75

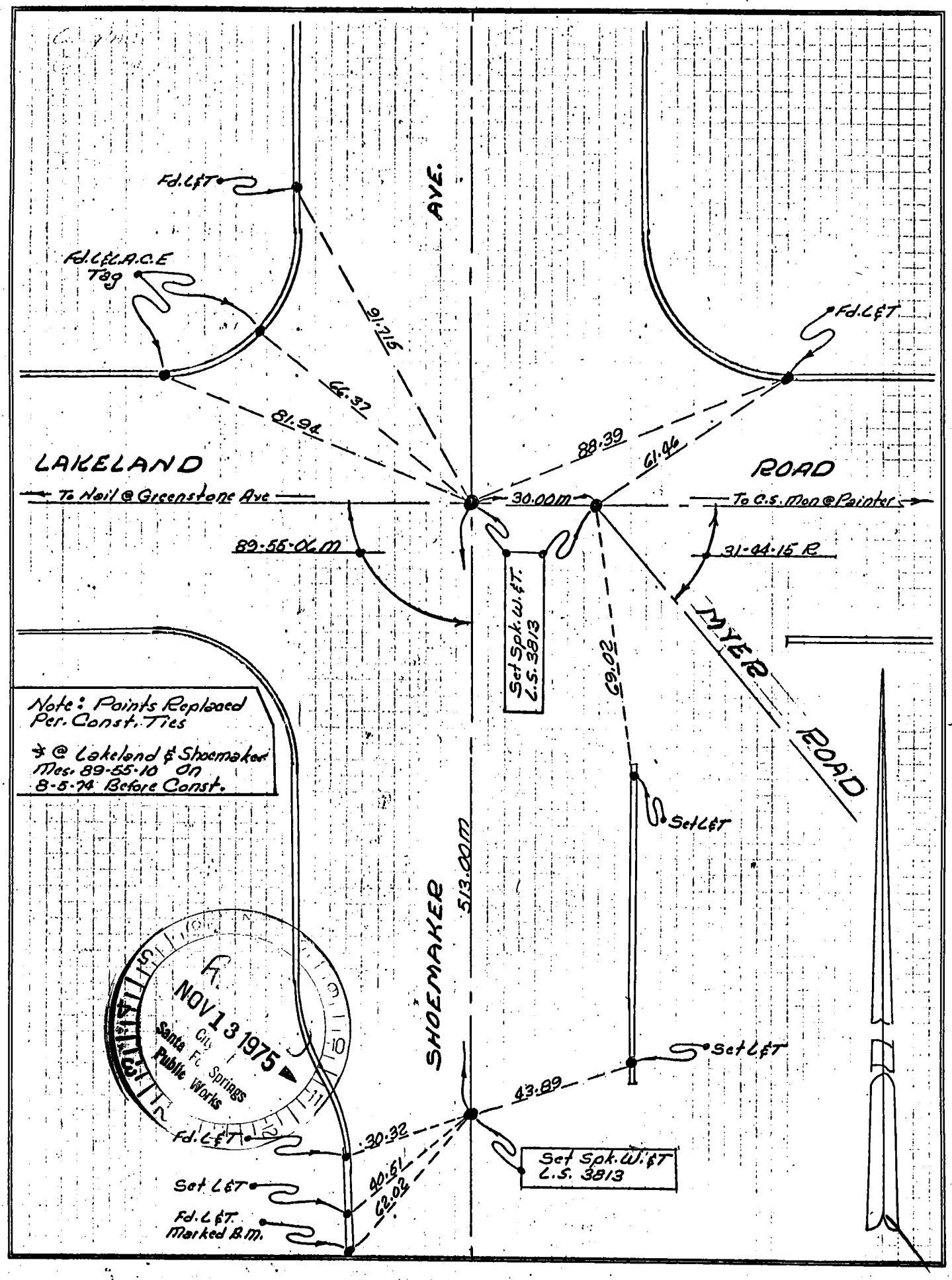

& Control - Prior to Construction Co. Eng. F.B. 3553: 103

SURVEY OF Assessment Dist. No. 35 INDEX PAGE

JOB NO. 74-67 SURVEY NOTES FIELD PAGE 2

WEACCO, INC.
CONSULTING ENGINEERS AND LAND SURVEYORS

SURVEY BY Kelso DATE 8-5-74

CHECKED BY RDB DATE 9-5-74

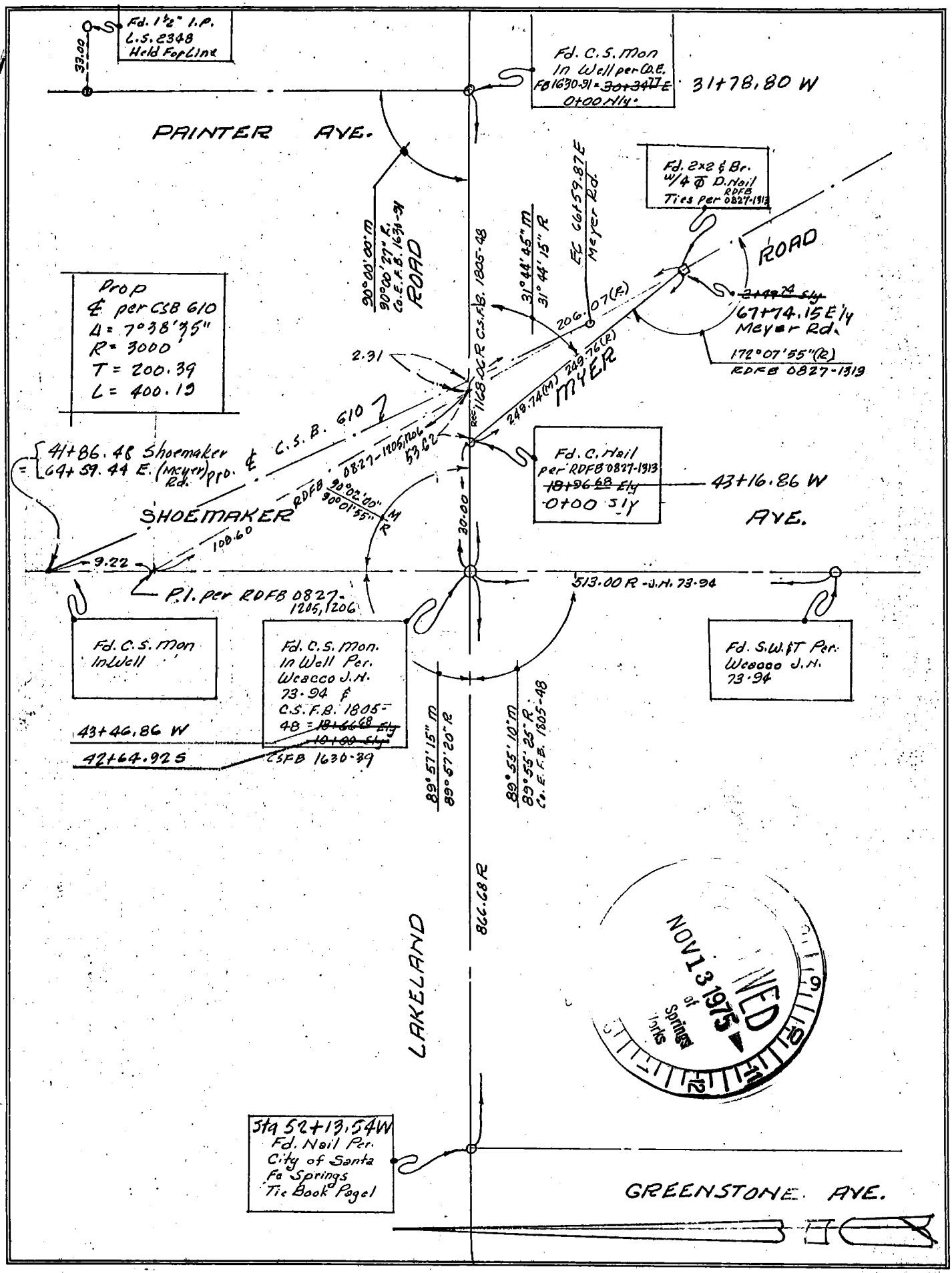

FIELD NOTES NOT DRAWN TO SCALE Co. Eng. F.B. 3553: 104

SALIT, INC.	LOTS 9 & T.es BLK.	PARTY	CLIENT FALZONE
CIVIL ENGINEERS • LAND SURVEYORS	TRACT 25602	J. Gammill	DATE 11-5-75
1245 EAST WALNUT STREET, SUITE 115	Robert A. Salit	A.P. Salit	SHEET 1 OF
PASADENA, CALIF. 91106	L.S. 2959 R.E.		JOB NO. 16038

W.S. 40 B 3

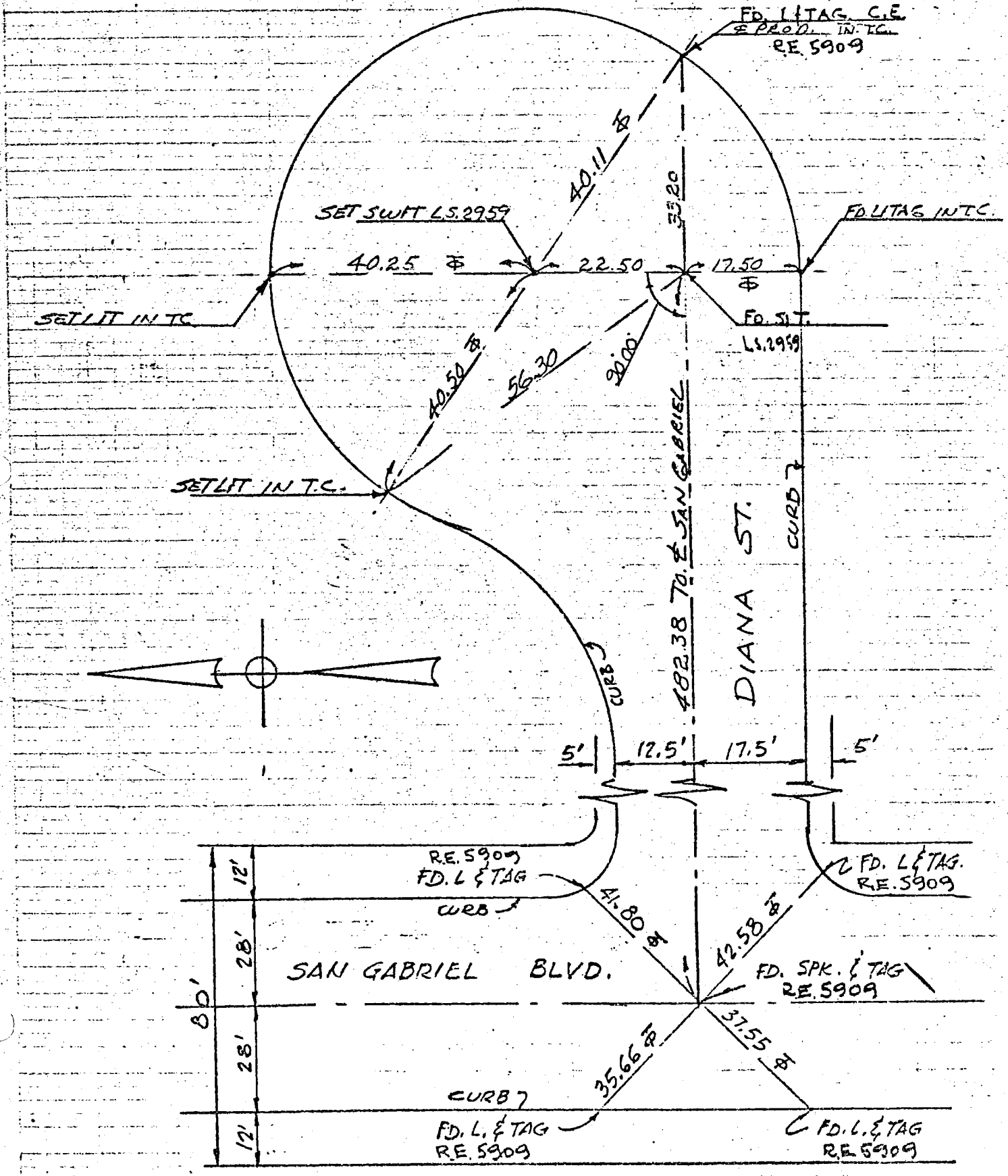

℄ TIES
CITY OF WALNUT
TRACT Nº 27272

PAGE 1 OF 1

VTN CONSOLIDATED
Frank W. Richardson L.S. 2921

A. Achilles
10-30-75

W.S. 38, E-3, 114 - 317, B-2

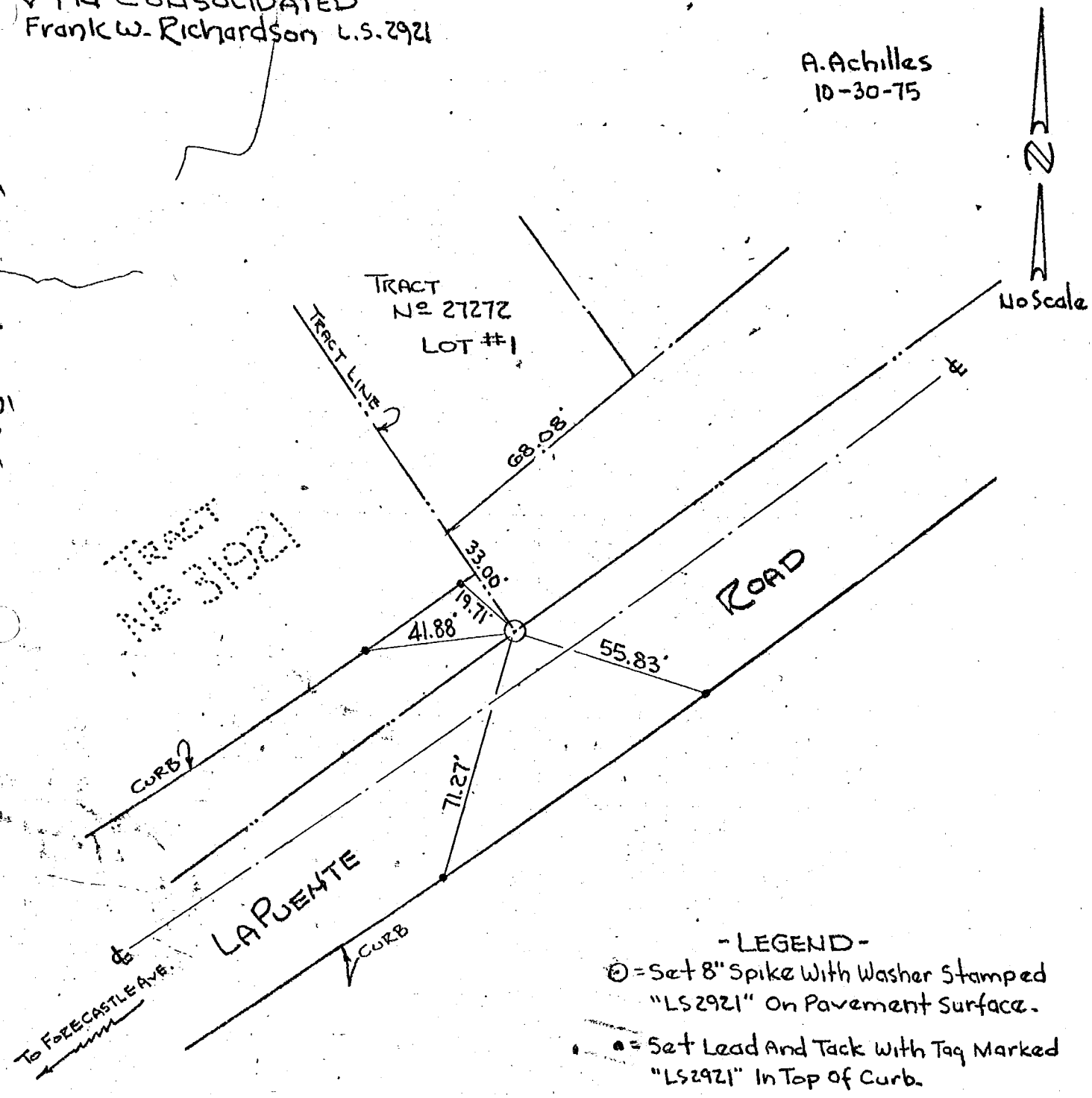

- LEGEND -

⊙ = Set 8" Spike With Washer Stamped "LS2921" On Pavement Surface.

• = Set Lead And Tack With Tag Marked "LS2921" In Top Of Curb.

Co. Eng. F.B. 3553: 106

℄ TIES
CITY OF WALNUT
TRACT Nº 27391

PAGE 1 OF 1

VTN CONSOLIDATED
Frank W. Richardson L.S. 2921

A. Achilles
10-30-75

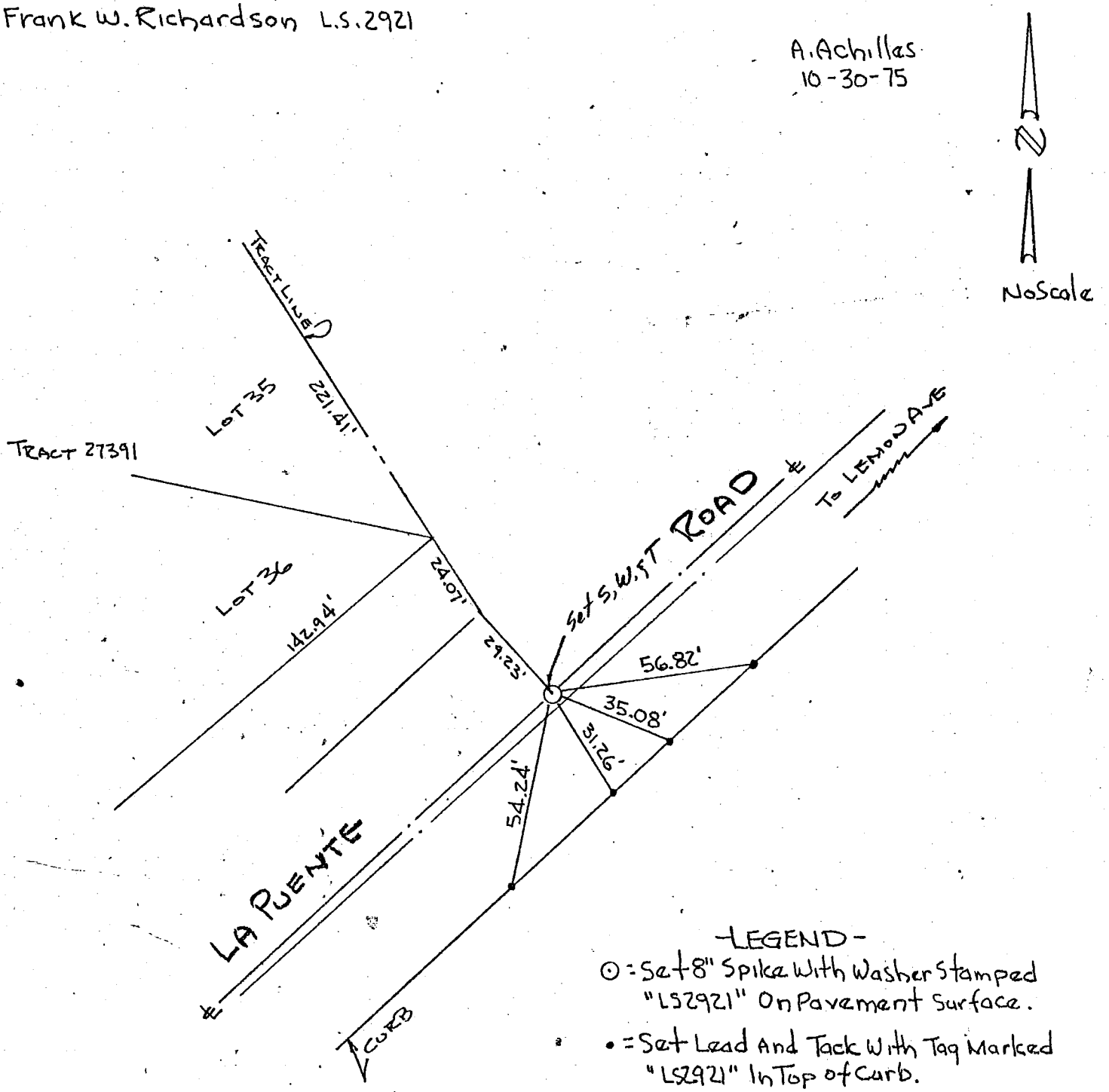

-LEGEND-

⊙ = Set 8" Spike With Washer Stamped "LS2921" On Pavement Surface.

• = Set Lead And Tack With Tag Marked "LS2921" In Top of Curb.

℄ TIES
CITY OF WALNUT
TRACT Nº 27355

VTN CONSOLIDATED
Frank W. Richardson L.S. 2921

A. Achilles
10-30-75

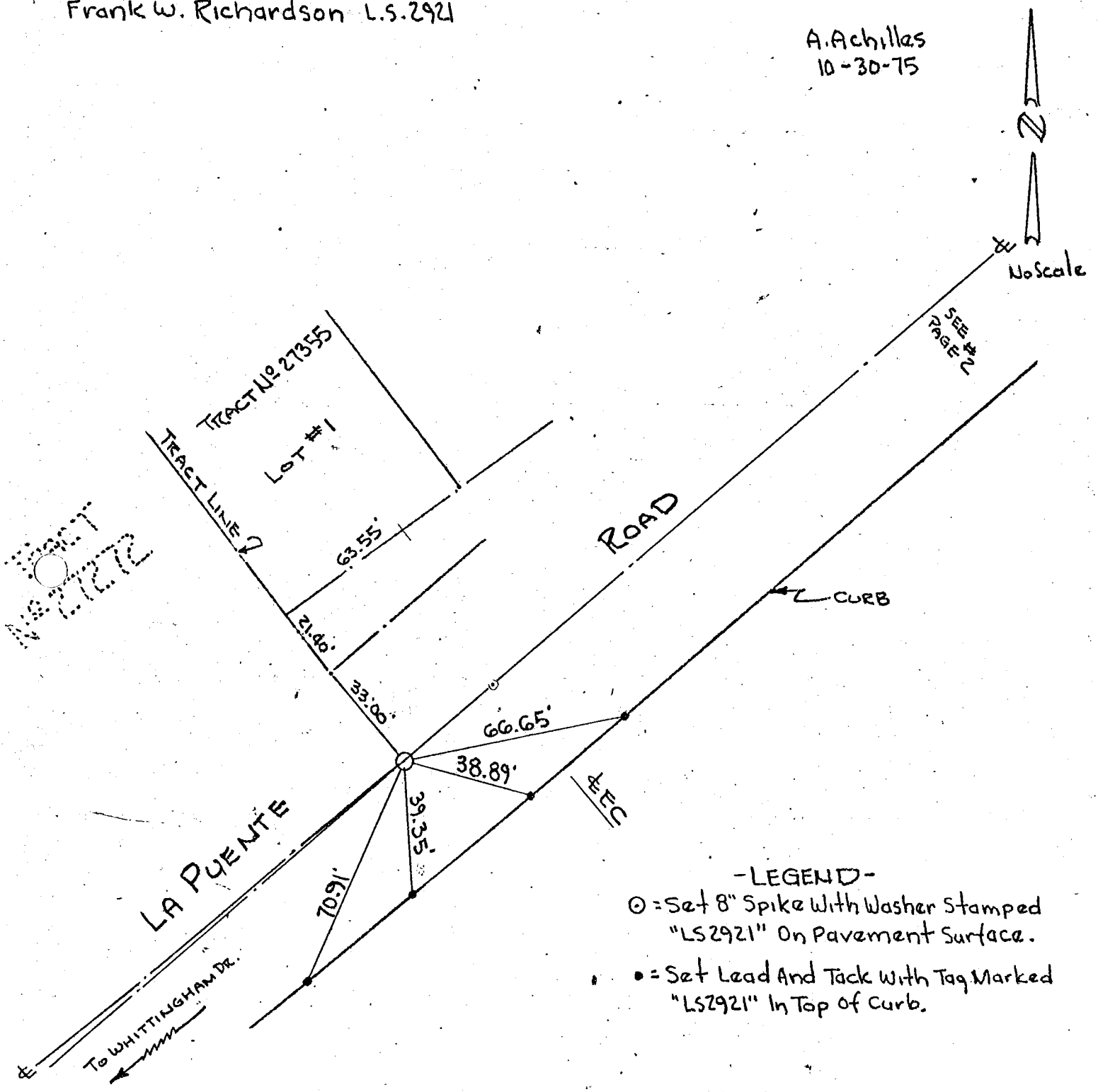

-LEGEND-

⊙ = Set 8" Spike With Washer Stamped "LS2921" On Pavement Surface.

• = Set Lead And Tack With Tag Marked "LS2921" In Top of Curb.

& TIES
CITY OF WALNUT
TRACT NO 27355

Page 2 of 2

TN CONSOLIDATED INC.
Frank W. Richardson L.S. 2921

A. Achilles
10-30-75

N

No Scale

VIA JUANITA

TRACT NO 27391

TRACT LINE 27355

Road

Set 8" Spike With Washer Stamped LS 2921

47.47

Set 2X2 Hub With Tag LS 2921

33.94

Set 2X2 Hub With Tag LS 2921

48.06

Set 2X2 Hub With Tag LS 2921

LA PUENTE

See Page #1

Project CITY OF SAN FERNANDO Co. Eng. F.B. 3553: 109 Book No ____ Page ____

Survey by A.E.S. COUTE Date 3-20-72

Reviewed by ____ Date ____ Los Angeles District, Corps of Engineers

WS53 A-3

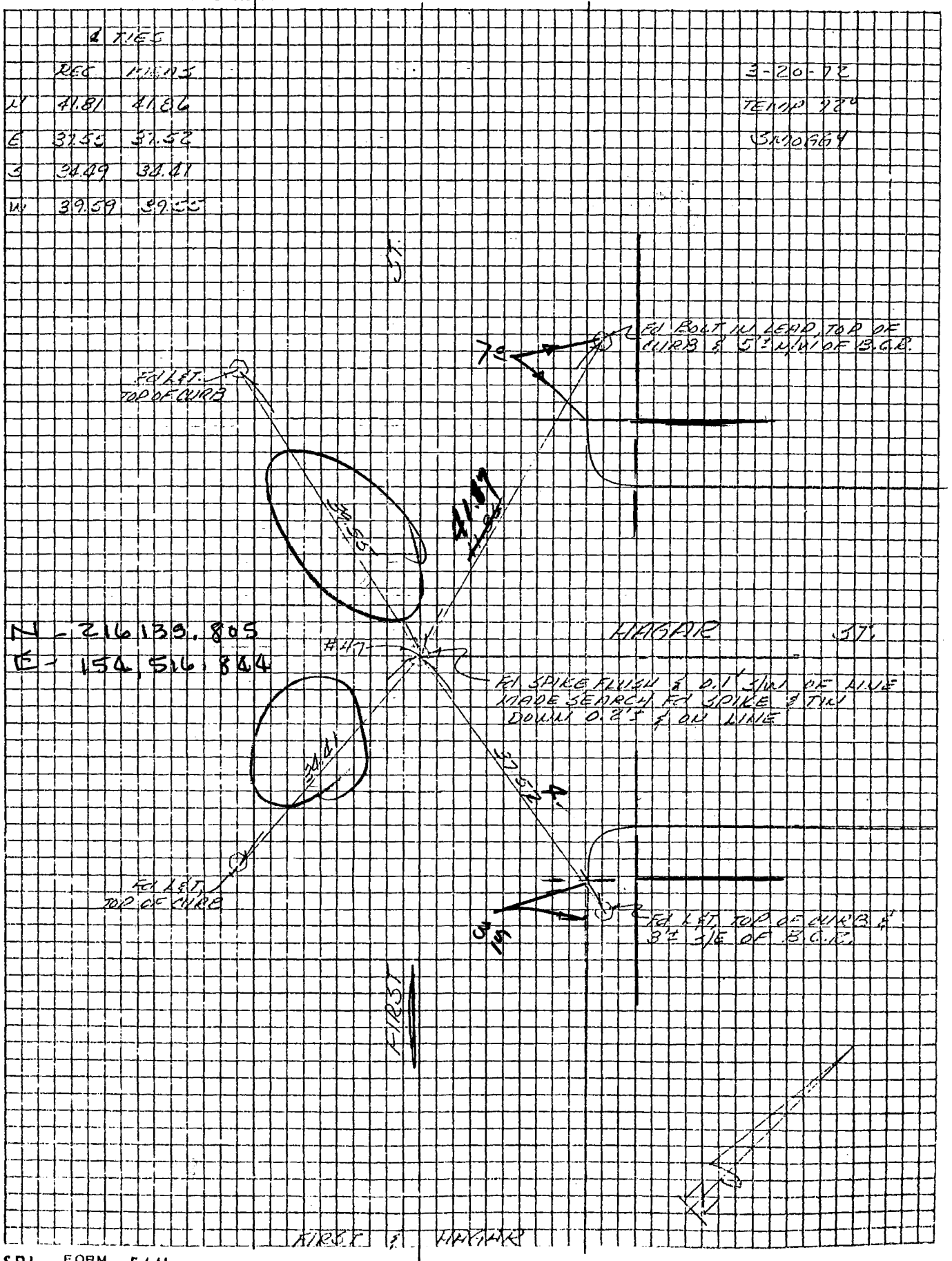

SPL FORM JUNE 71 544b

Co. Eng. F.B. 3553: 110

Project CITY OF SAN FERNANDO

Book No _____ Page _____

Survey by AES Co Ltr

Date 3/3/72

Reviewed by _____

Date _____

Los Angeles District, Corps of Engineers

W/S 53, B-3

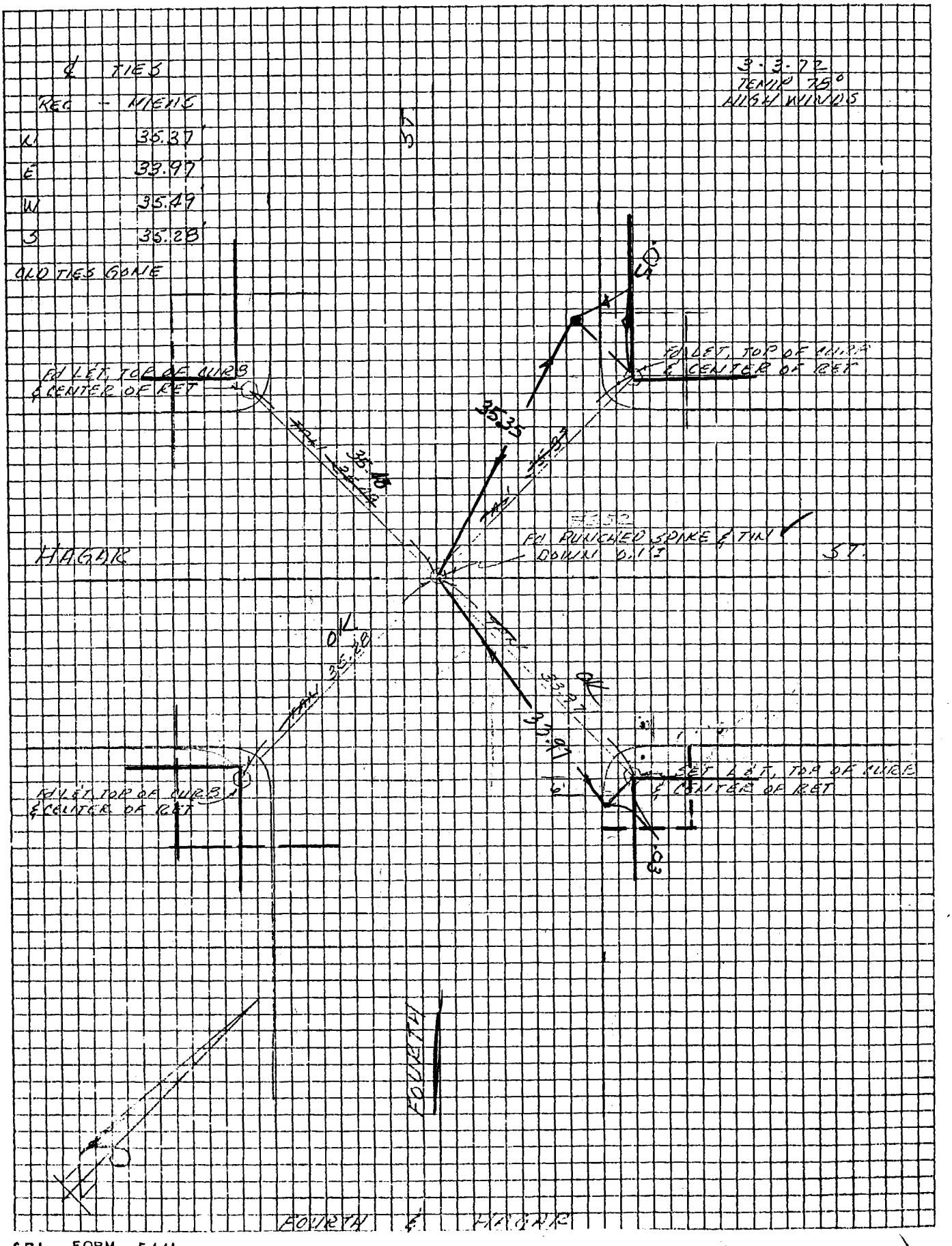

SPL FORM 544b JUNE 71

Co. Eng. F.B. 3553: 111

Project CITY OF SAN FERNANDO

Book No _____ Page _____

Survey by A.E.S. CONTR Date 3-15-72

Reviewed by _____ Date _____

Los Angeles District, Corps of Engineers

WS. 53, B-3

℄ TIES

3-15-72

TEMP 82°

	REC	MEAS
N	29.30	29.30
E	28.93	28.90
S	29.13	29.13
W	29.19	29.19

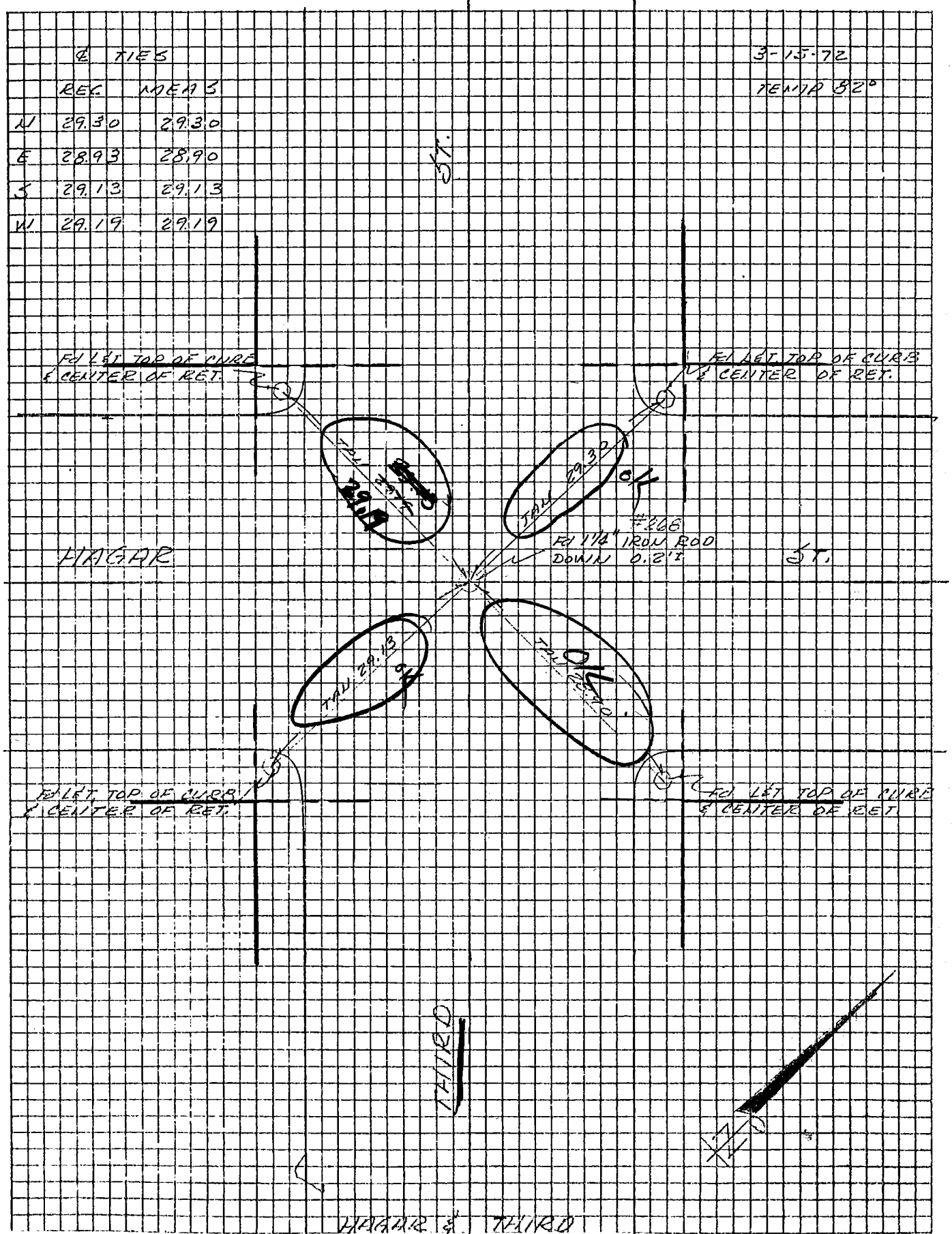

SPL FORM JUNE 71 544b

Project CITY OF SAN FERNANDO

Survey by A.E.S. CONTR Date 3-16-72

Reviewed by Date

Co. Eng. F.B. 3553: 112

Book No Page

Los Angeles District, Corps of Engineers

WS 538-3

3-16-72

TEMP 80°

℄ TIES

	REC	MEAS
N	36.66	36.64
E	29.56	29.56
S	GONE	36.55
W	29.52	29.54



SPL FORM JUNE 71 544b

Co. Eng. F.B. 3553: 113

SURVEY OF & TIES, P.M. 6620. HILLCREST AVE. INDEX PAGE 1 OF 2

JOB NO. 1931 HENRY OJENDYK RCE 19328 SURVEY NOTES

OJENDYK & ASSOCIATES
CIVIL ENGINEERS
W.S 8 E-3

SURVEY BY LANDERS, MARS DATE JUN 2 '76

CHECKED BY DATE

P.M 6620 June 1976

PM69-97,98

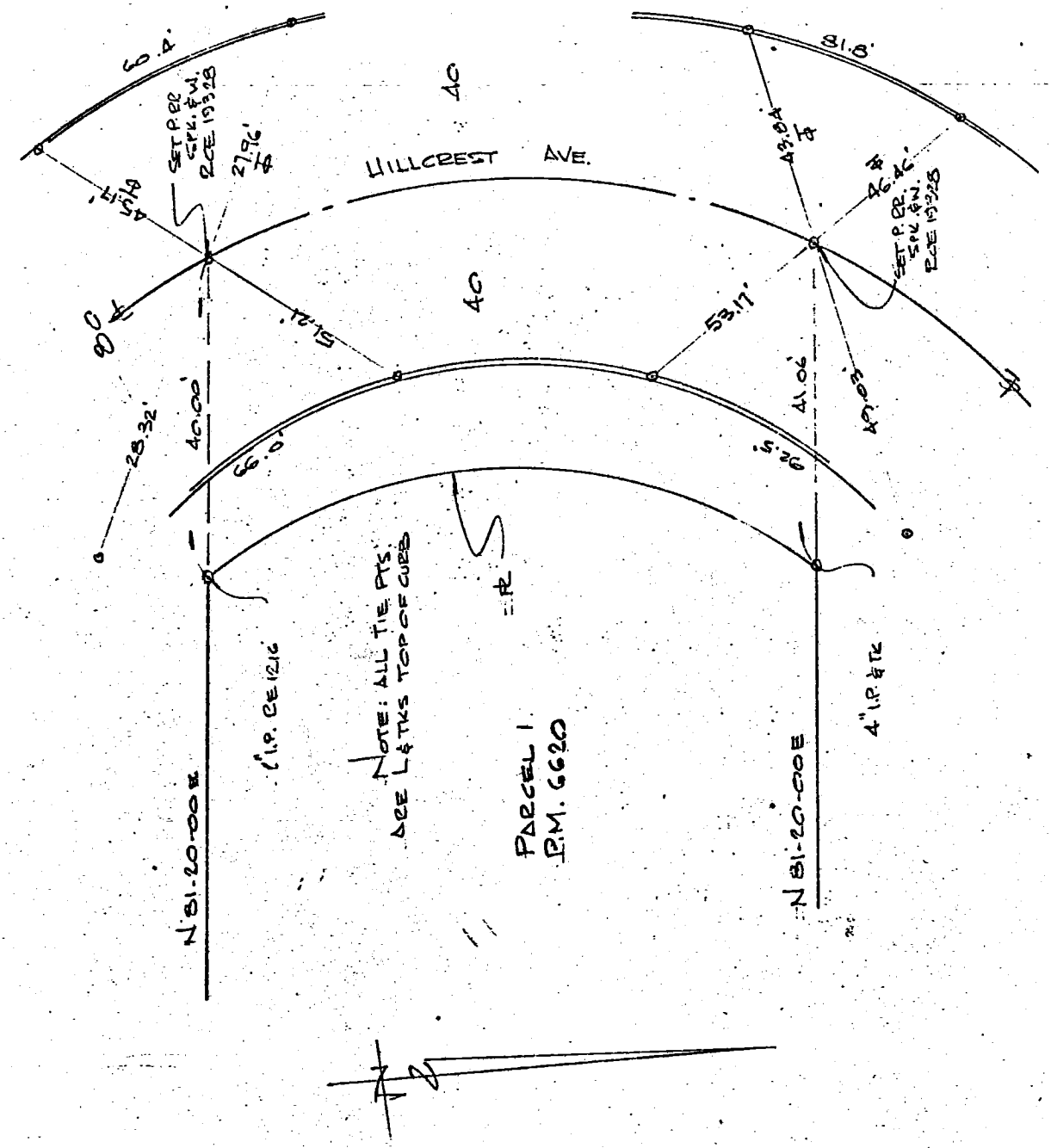

Co. Eng. F.B. 3553: 114

SURVEY OF TIES, P.M. 6620. KEWEN DR. INDEX PAGE 2 OF 2

JOB NO. 1921 HENRY OJENDYK RCE 19328 SURVEY NOTES

P.M. 6620 June 1976

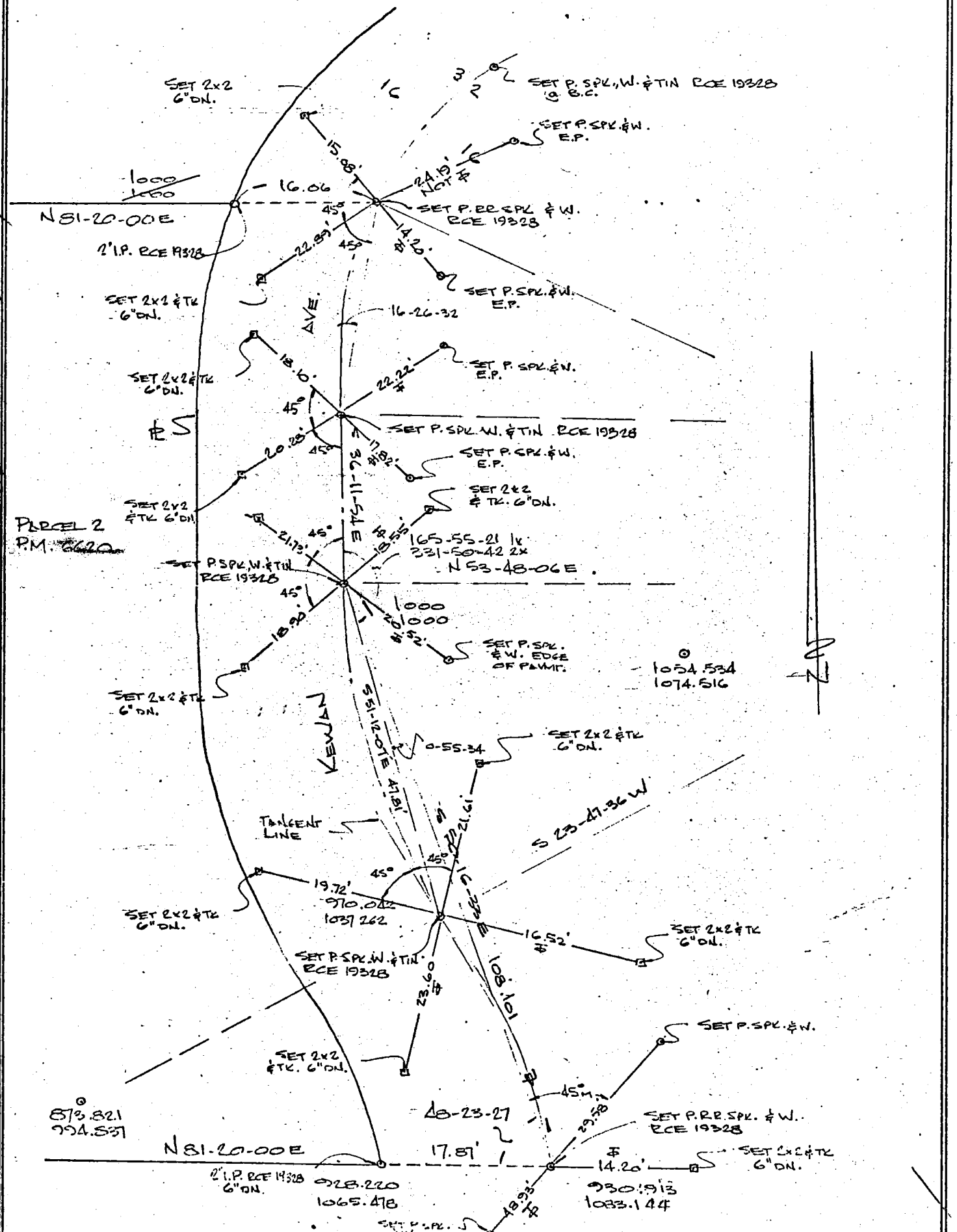

SURVEY BY LANDERS, MAPS DATE JUN 3 '76

CHECKED BY DATE

OJENDYK & ASSOCIATES CIVIL ENGINEERS WLS, RCE

TRACT NO. 32292

W.S. 31, A-5

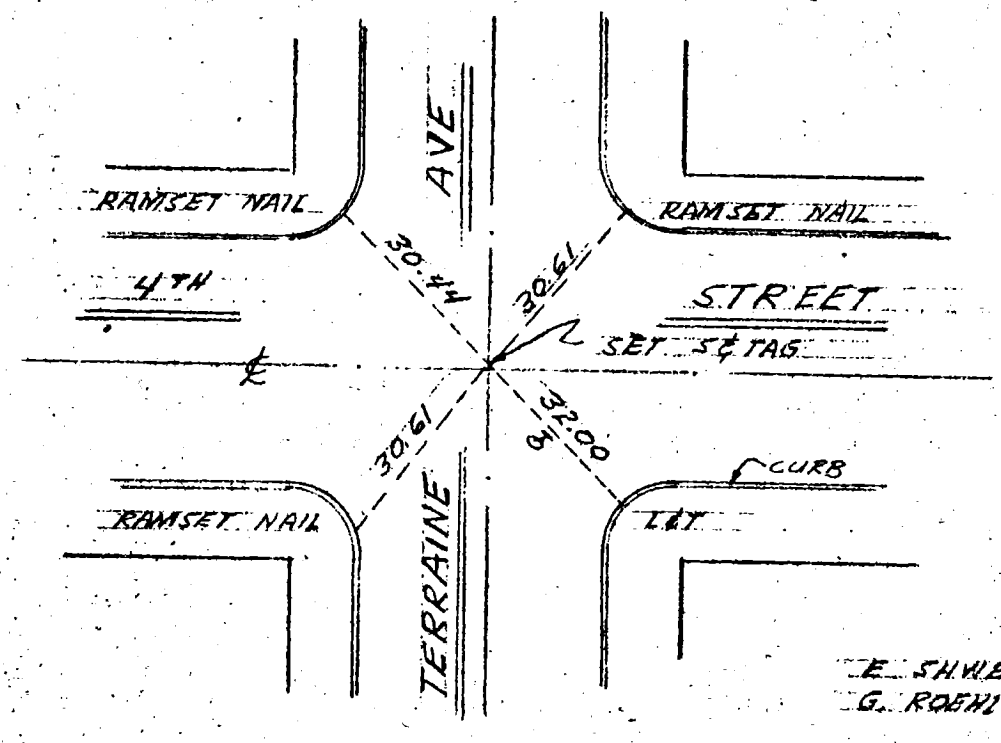

SUBJECT MONUMENTS AND CENTERLINE TIES TRACT NO 32292

BY GR ES DATE 3-25-76

DENN ENGINEERS

4126 PAC. CST. HWY., TORRANCE, CALIF. 90505 378-0279

JOB NO. 2176

SHEET 1 OF 5

TRACT NO 32292

W.S. 31, B5

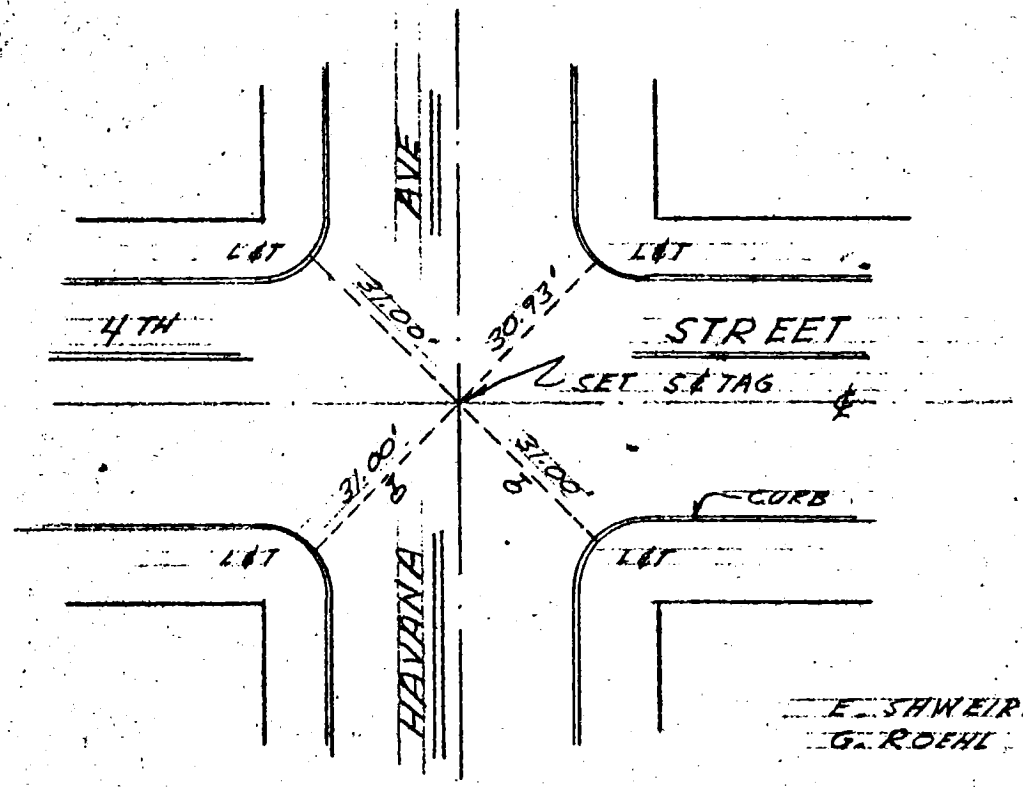

SUBJECT MONUMENTS AND CENTERLINE TIES TRACT NO 32292

BY GP ES DATE 3-25-76

DENN ENGINEERS

4126 PAC. CST. HWY., TORRANCE, CALIF. 90505 378-0279

JOB NO. 2176

SHEET 2 OF 5

Co. Eng. F.B. 3553: 117

TRACT NO. 32292

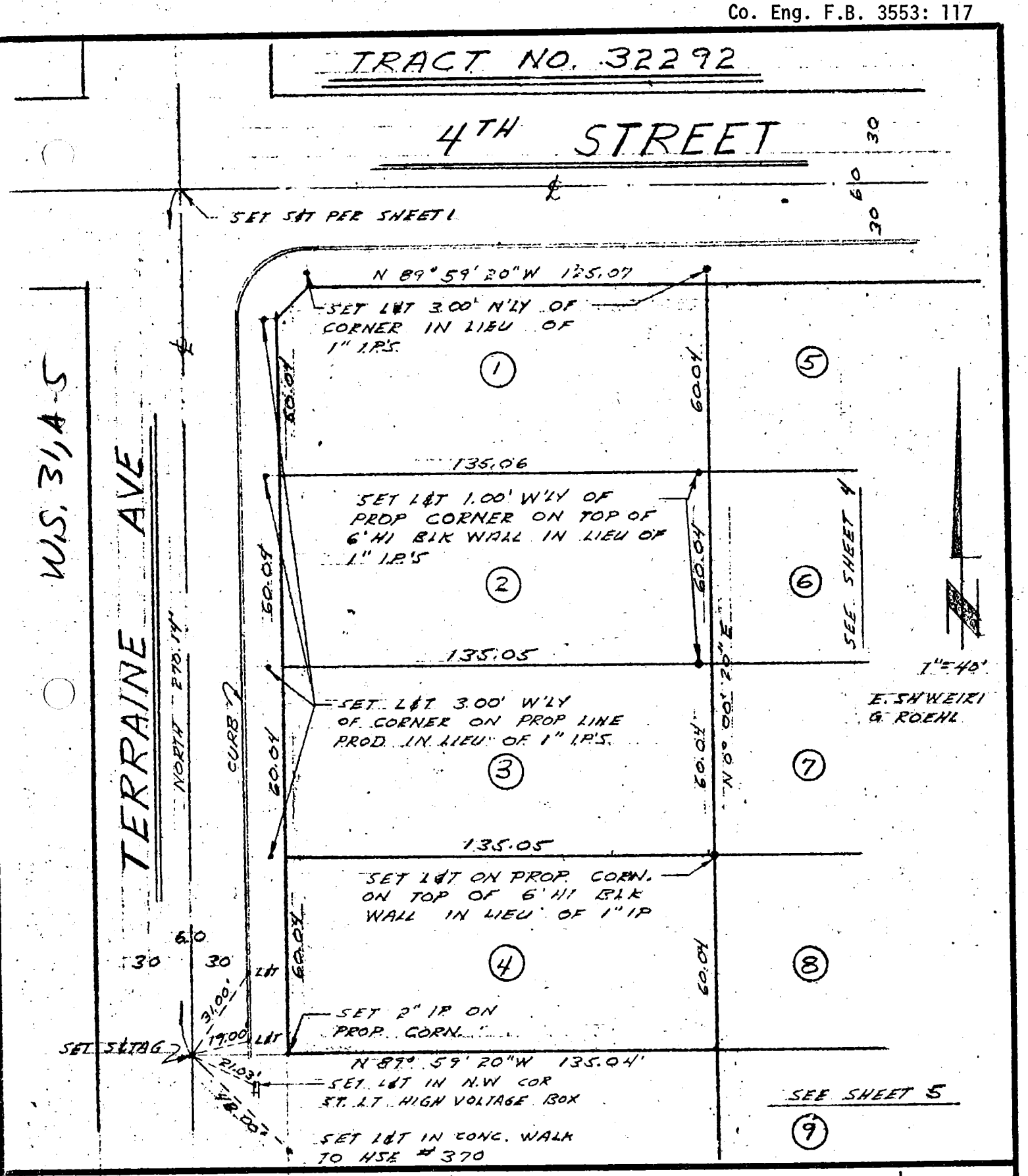

SUBJECT MONUMENTS AND CENTERLINE TIES
TRACT NO. 32292

BY GR.ES DATE 3-25-76

DENN ENGINEERS
4128 PAC. CST. HWY., TORRANCE, CALIF. 90505 378-0279

JOB NO. 2176

SHEET 3 OF 5

Co. Eng. F.B. 3553: 118

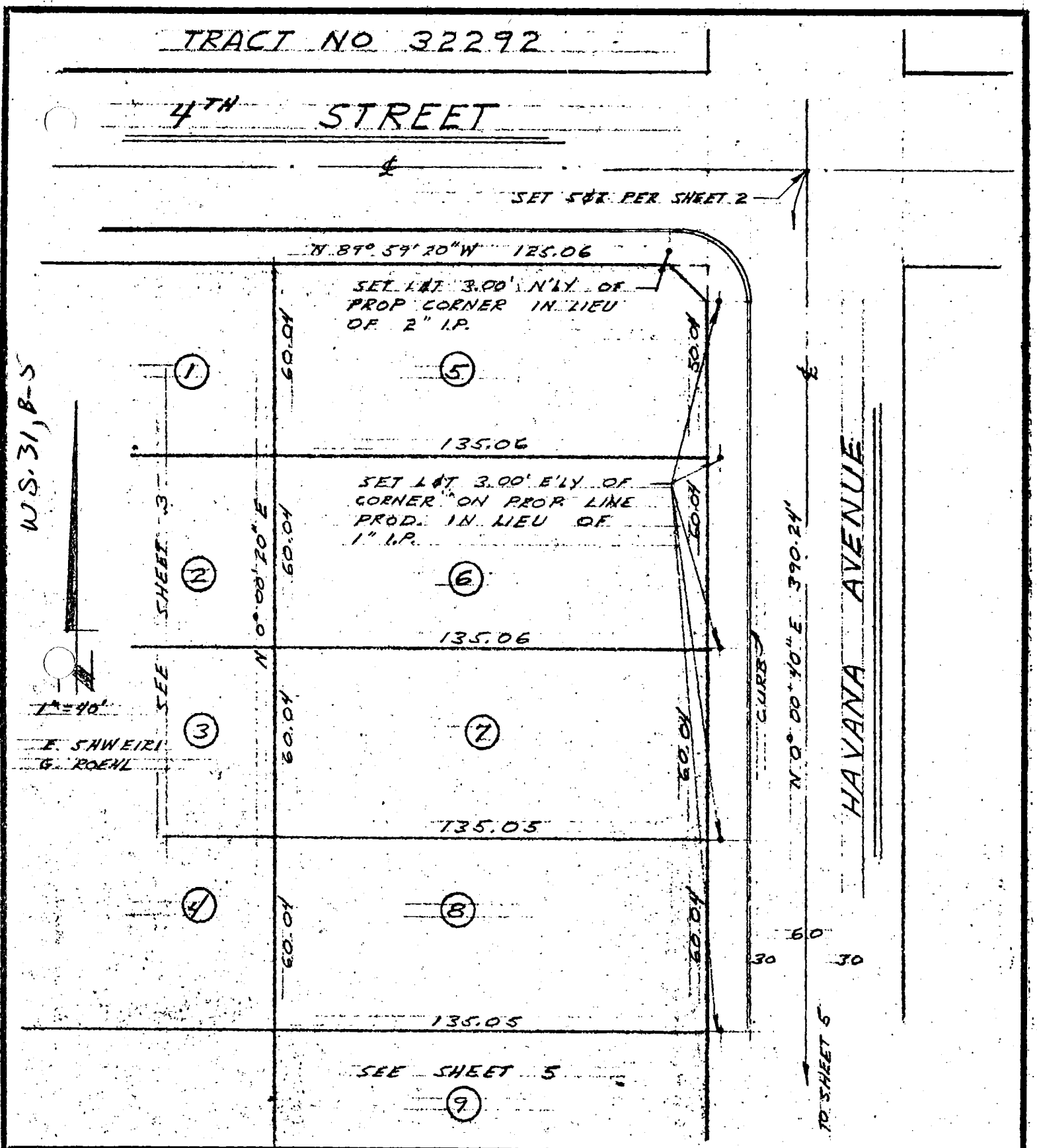

SUBJECT MONUMENTS AND CENTERLINE TIES TRACT NO. 32292

BY GE ES DATE 3-25-76

DENN ENGINEERS

4128 PAC. CST. HWY., TORRANCE, CALIF. 90505 378-0370

JOB NO. 2176

SHEET 4 OF 5

TRACT NO 32292

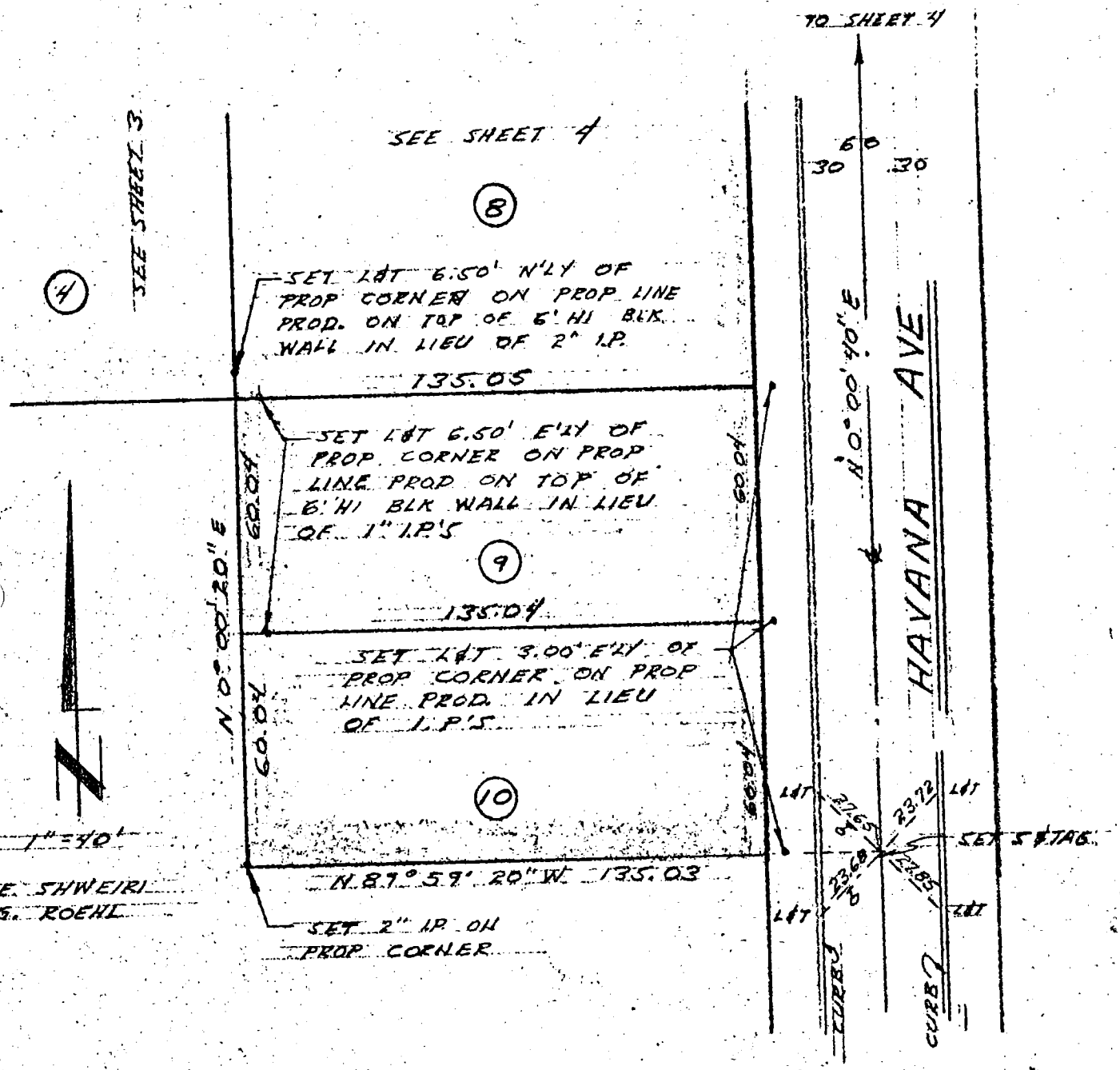

SUBJECT MONUMENTS AND CENTERLINE TIES
TRACT NO 32292

BY GR, ES DATE 3-25-76

DENN ENGINEERS
4126 PAC. CST. HWY., TORRANCE, CALIF. 90505 378-0278

JOB NO. 276

SHEET 5 OF 5

DEPARTMENT OF ENGINEERING

CITY OF LONG BEACH, CALIFORNIA

Bailey

W.S. 31 – C-4

Copies Sent To County Sur L.B. Eng Dept

L.B. WATER DEPT.
1800 E WARDLOW Rd.
LONG BEACH.

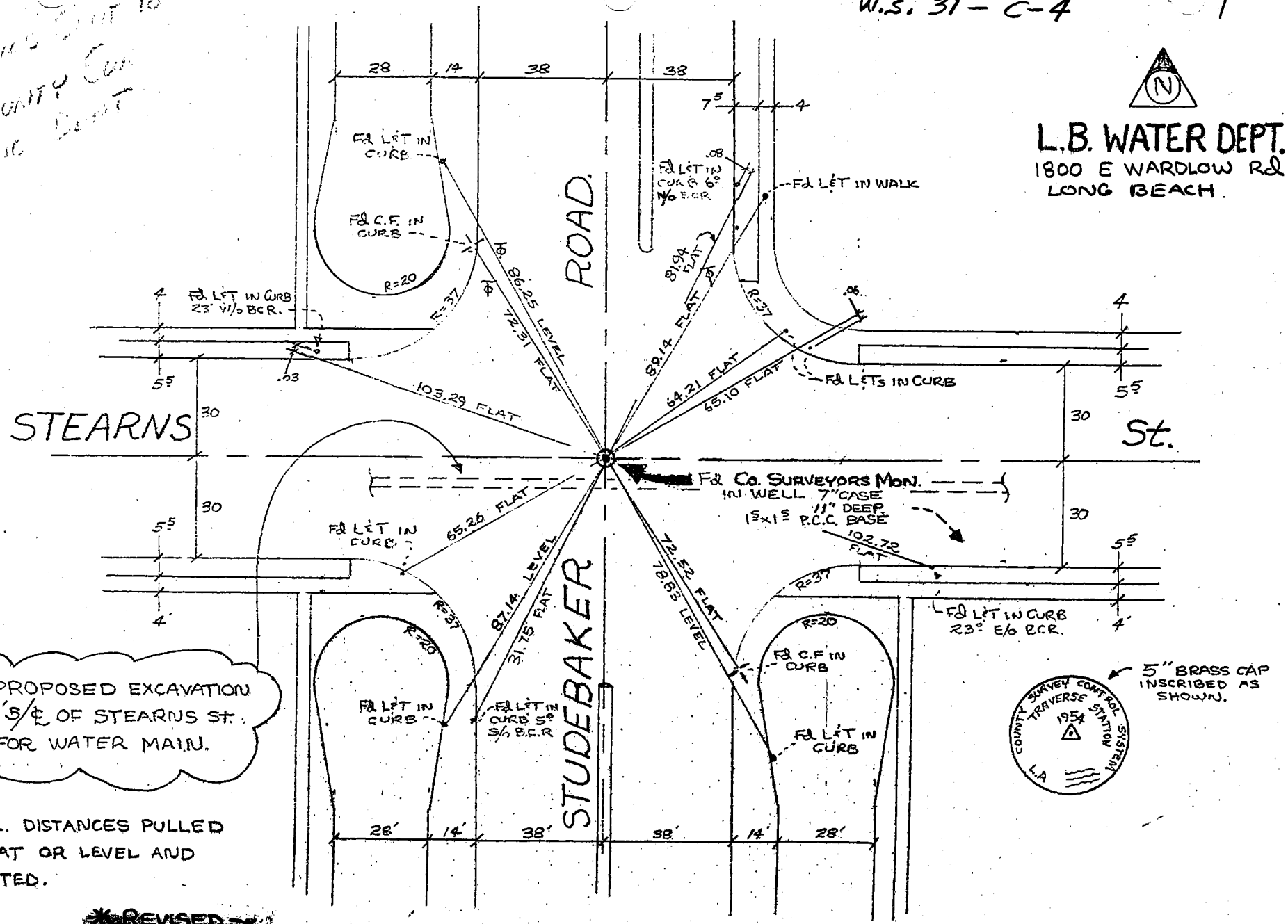

* PROPOSED EXCAVATION 5'S/℄ OF STEARNS St. FOR WATER MAIN.

NOTE.
ALL. DISTANCES PULLED FLAT OR LEVEL AND NOTED.

REVISED

Sh 1 of 1 DATE Oct 25, 1976 W.O. No. / / / CODE

SURVEY PERFORMED Tie Out Co. Survey Mon. SURVEYOR John Spencer

SURVEY OF: Stearns St ℄ Proposed Water Main / Excavation Oct 1976

FOR OFFICE USE ONLY

E-461 (12/75)

Co. Eng. F.B. 3553-120

Co. Engr. F.B. 3553-121

SURVEY OF GARVALIA AVENUE F. B. 1020 PG. 40L

SURVEY BY H.M. SCOTT L.S. 2760 TR. No.

DATE DECEMBER 1976

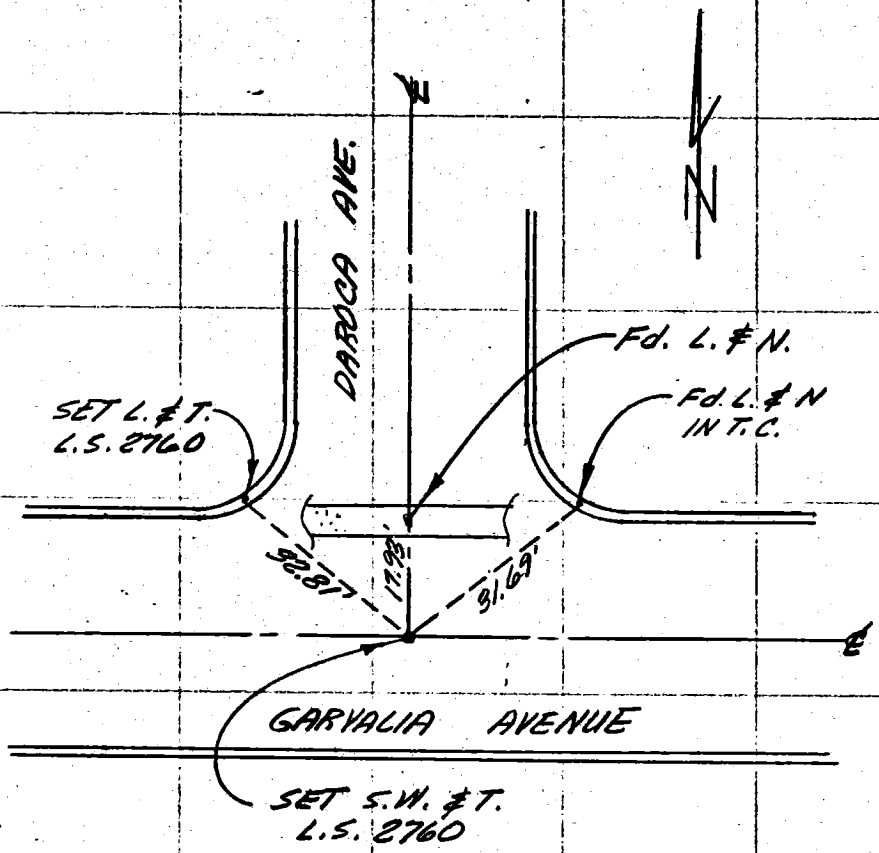

SO. CALIF. BLUE PRINT CO.

WS-39, D-1

Co. Engr. F.B. 3553-122

F. B. 1020 PG. 41R SURVEY OF JACKSON AVENUE

TR. No. SURVEY BY H.M. SCOTT L.S. 2760

DATE DECEMBER 1976

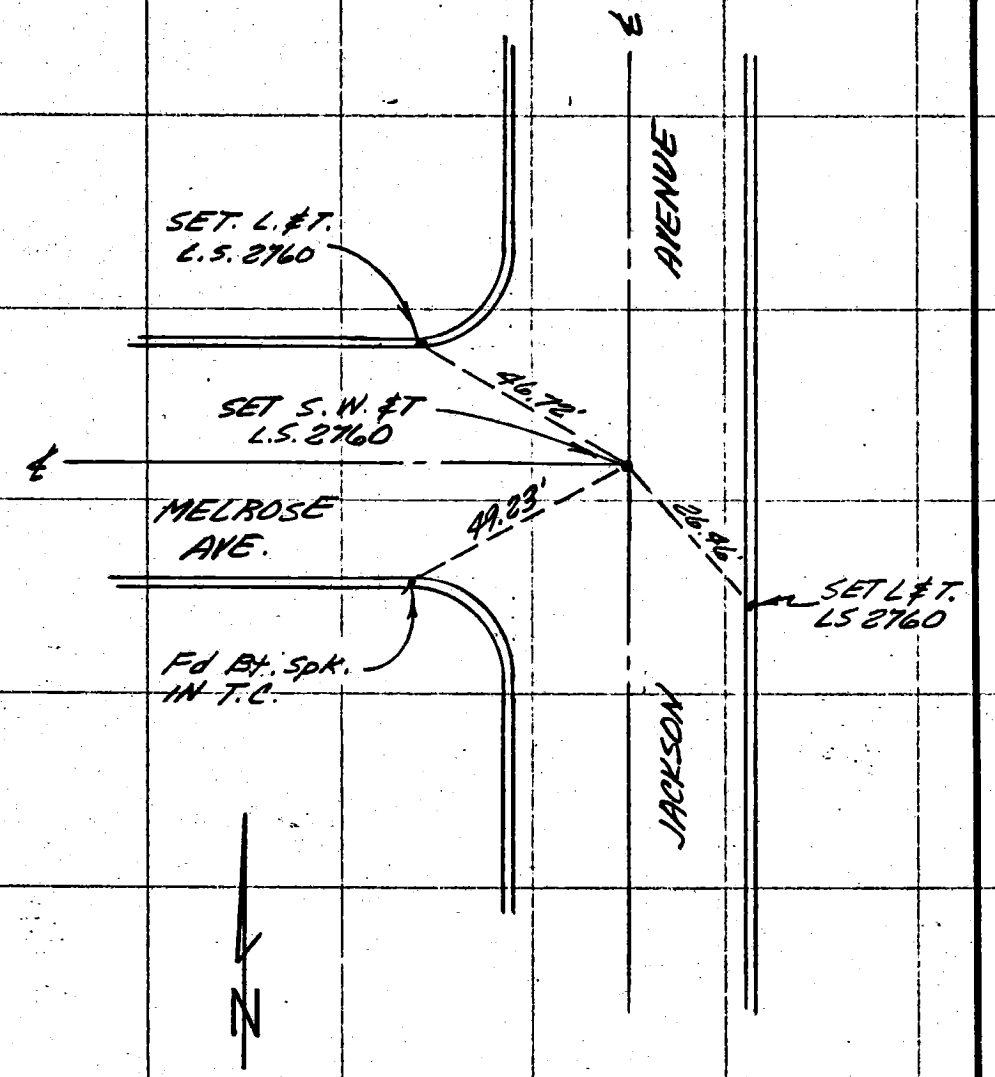

WS 36P-1

Co. Engr. F.B. 3553-123

SURVEY OF ℄ TIES FOR GARVALIA F. B. 1021 PG. 47L

SURVEY BY H.M. SCOTT L.S. 2760 TR. No.

DATE DECEMBER 1976

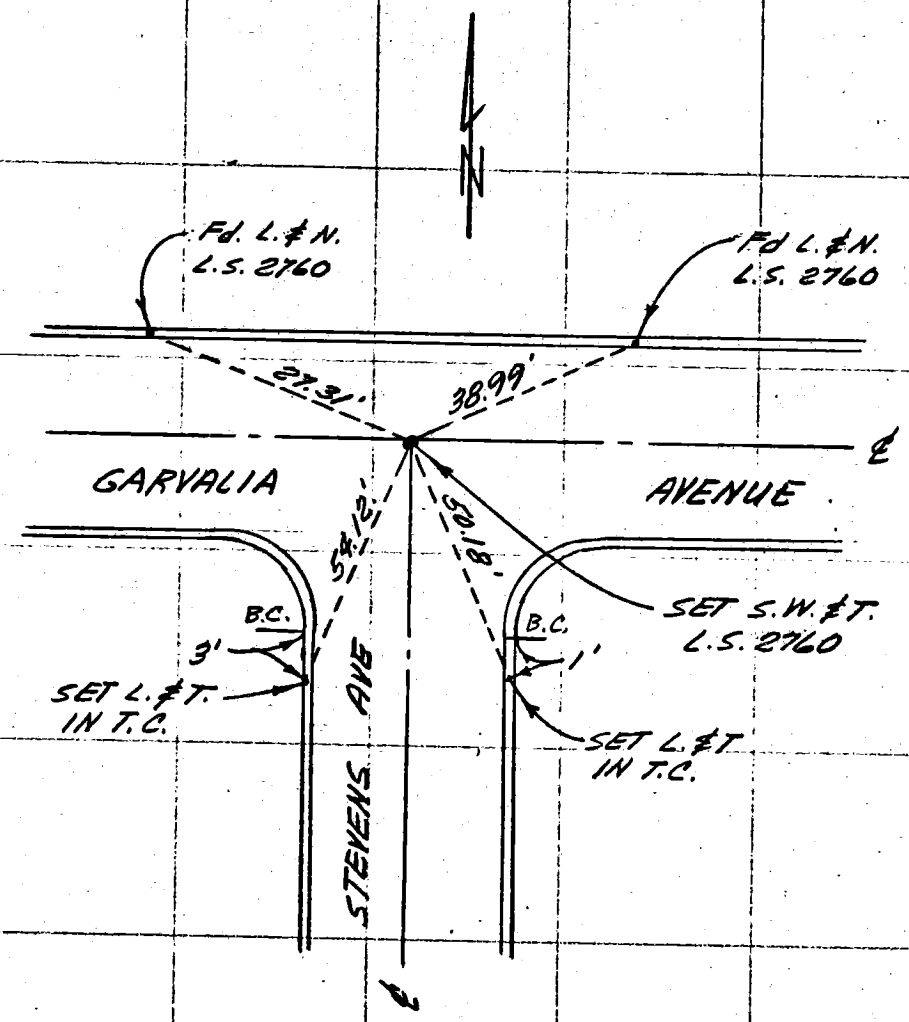

SO. CALIF. BLUE PRINT CO.

W.S. 36 D-1

Co. Engr. F.B. 3553-124

F. B. 1020 PG. 39R SURVEY OF GARVALIA AVENUE

TR. No. SURVEY BY H. M. SCOTT LS 2760

DATE DECEMBER 1976

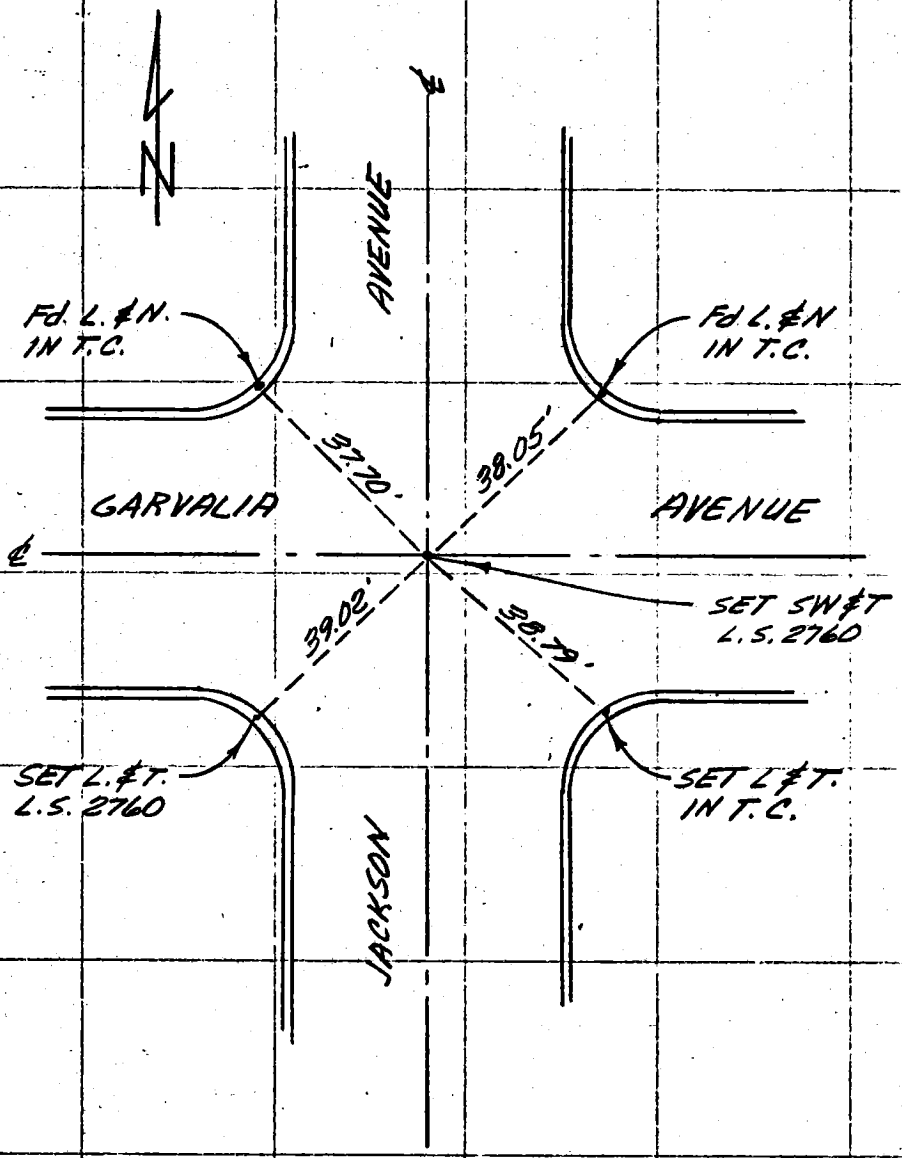

W.S. 36 D-1

FS 1-70
C.E.L.S. CORP.

Co. Engr. F.B. 3553: 125

SURVEY OF ℄ TIES - 207TH AVE DATE 2-2-78 J.O. 182-01

PARTY NO. AND MEMBERS BARRUE - HICKEY - LANTZ F.B. PAGE

NOTES CALC'D BY: CALCS CHECKED BY: TRACT MAP NO.: 33416 WEATHER:

TALLAS D. MARGRAVE, JR.
L.S. 3785

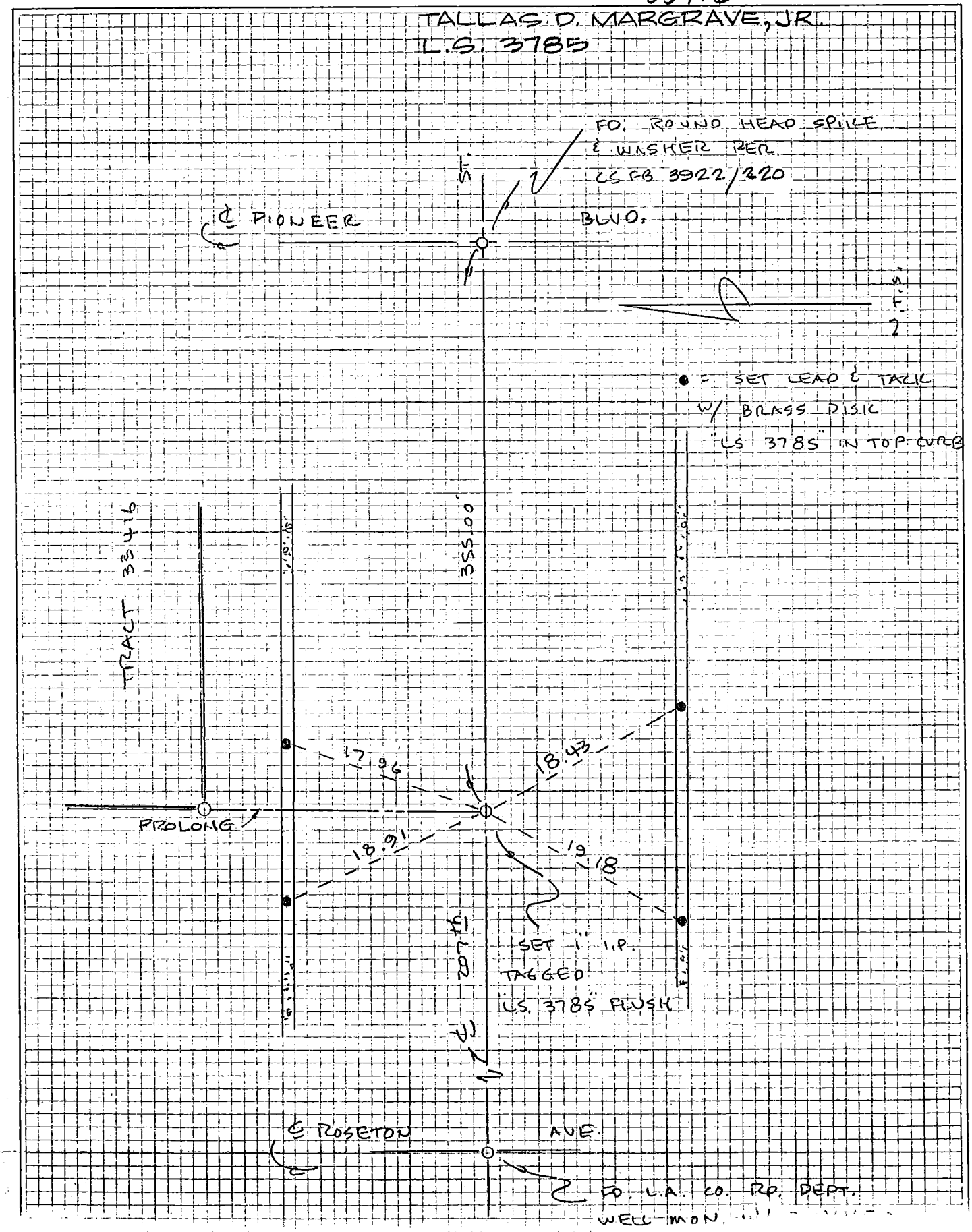

PS 1-76
C.E.L.S. CORP. ℄ TIES - PIONEER BLVD. -

Co. Engr. F.B. 3553: 126

SURVEY OF _____ DATE 2-2-78 J.O. 182-01

PARTY NO. AND MEMBERS BARRIE - HICKEY - LANTZ F.B. _____ PAGE _____

NOTES CALC'D BY: CALCS CHECKED BY: MAP NO.: TRACT 33416 WEATHER:

TALLAS D. MARGRAVE, JR.
L.S. 3785

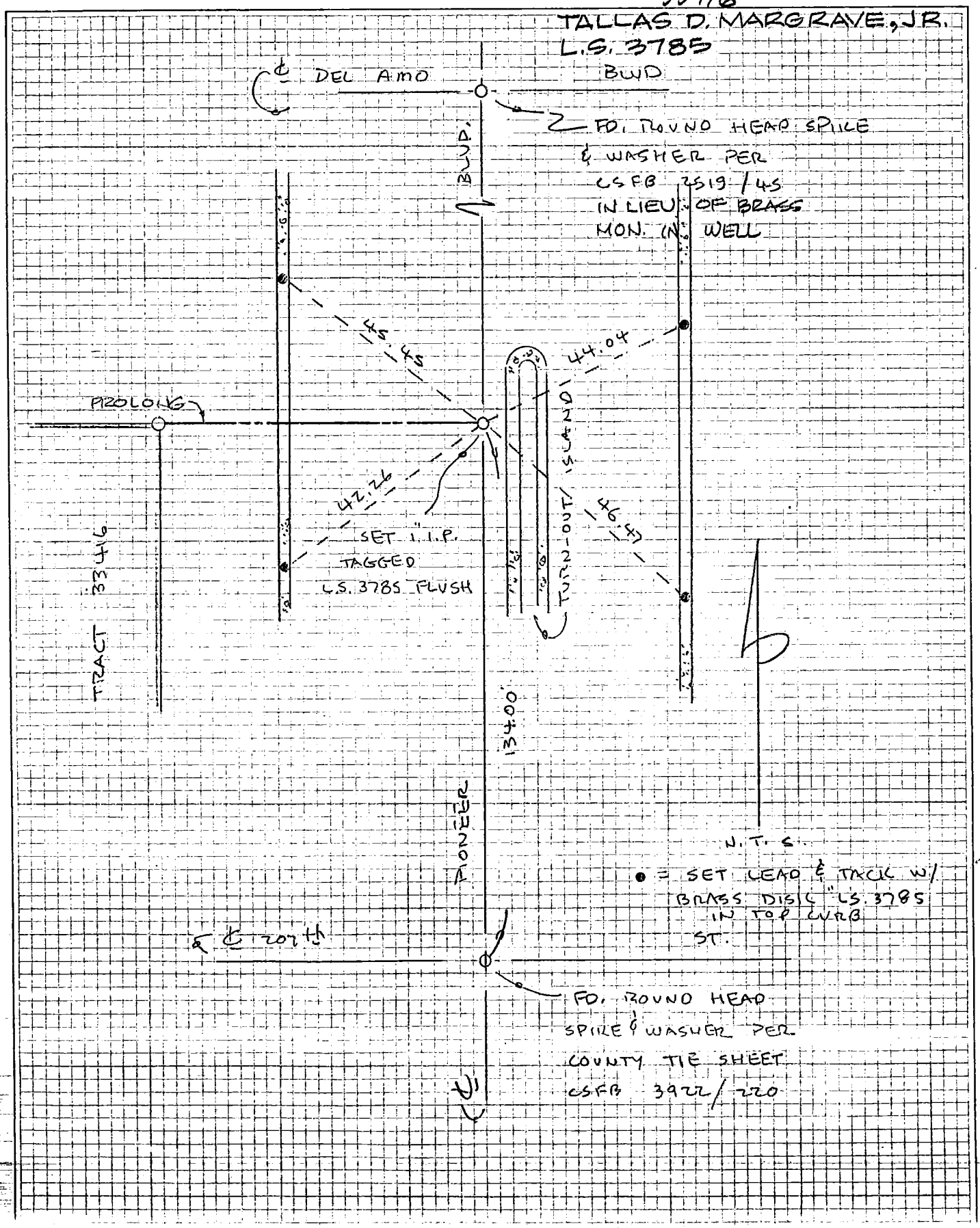

FIELD NOTES NOT DRAWN TO SCALE Co. Eng. F.B. 3553: 127

SALIT, INC.	LOTS BLK.	PARTY	CLIENT Pasa. Hastings Ctr
CIVIL ENGINEERS • LAND SURVEYORS	~~TRACT~~ P.M. No. 8022	GAMMILL	DATE 3-17-75
1245 EAST WALNUT STREET, SUITE 115	Robert L. Salit	PARSLEY	SHEET 1 OF 1
PASADENA, CALIF. 91106	L.S. 2959 R.E.		JOB NO. 15168-P.

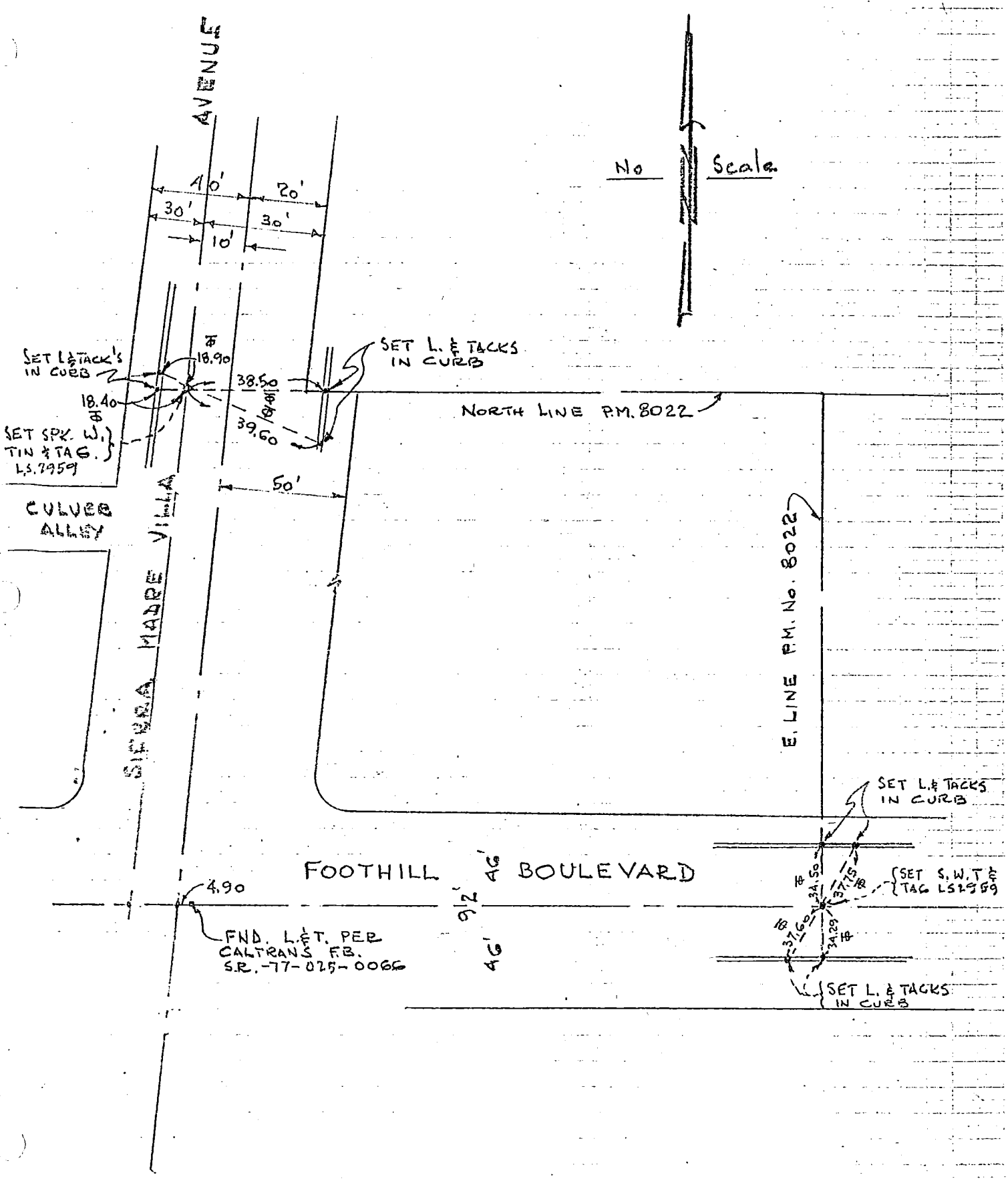

SURVEY OF CENTERLINE TIES FOR TRACT 26323

SURVEYED BY TOUPS CORP. DATE MARCH 1978

JAMES W. SKINNER, RCE 23207

SEE PAGE 2

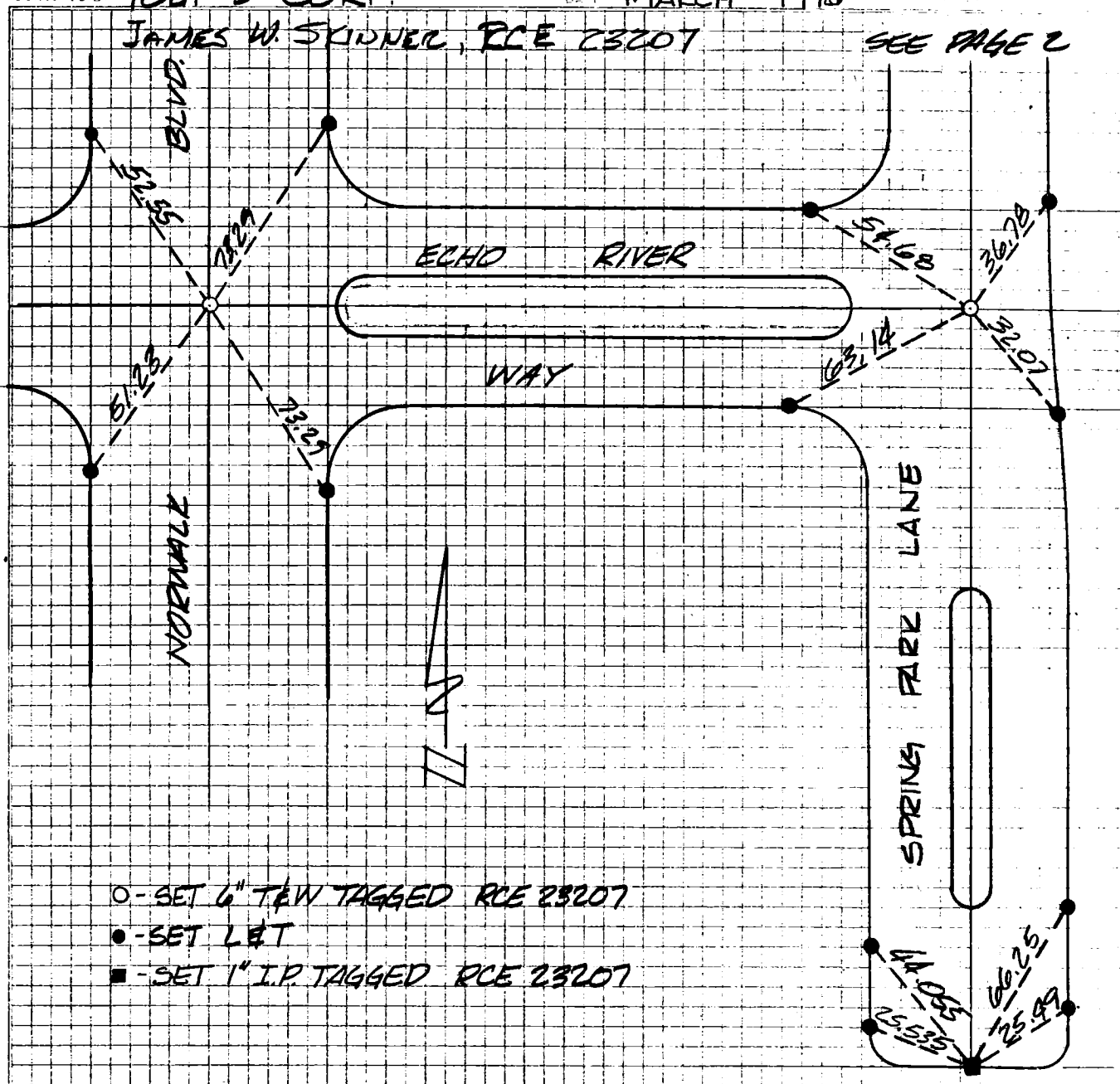

SURVEY OF CENTERLINE TIES FOR TRACT 26323 2 OF 7

SURVEYED BY TOURS CORP DATE MARCH 1978

JAMES W. SKINNER, RCE 23207

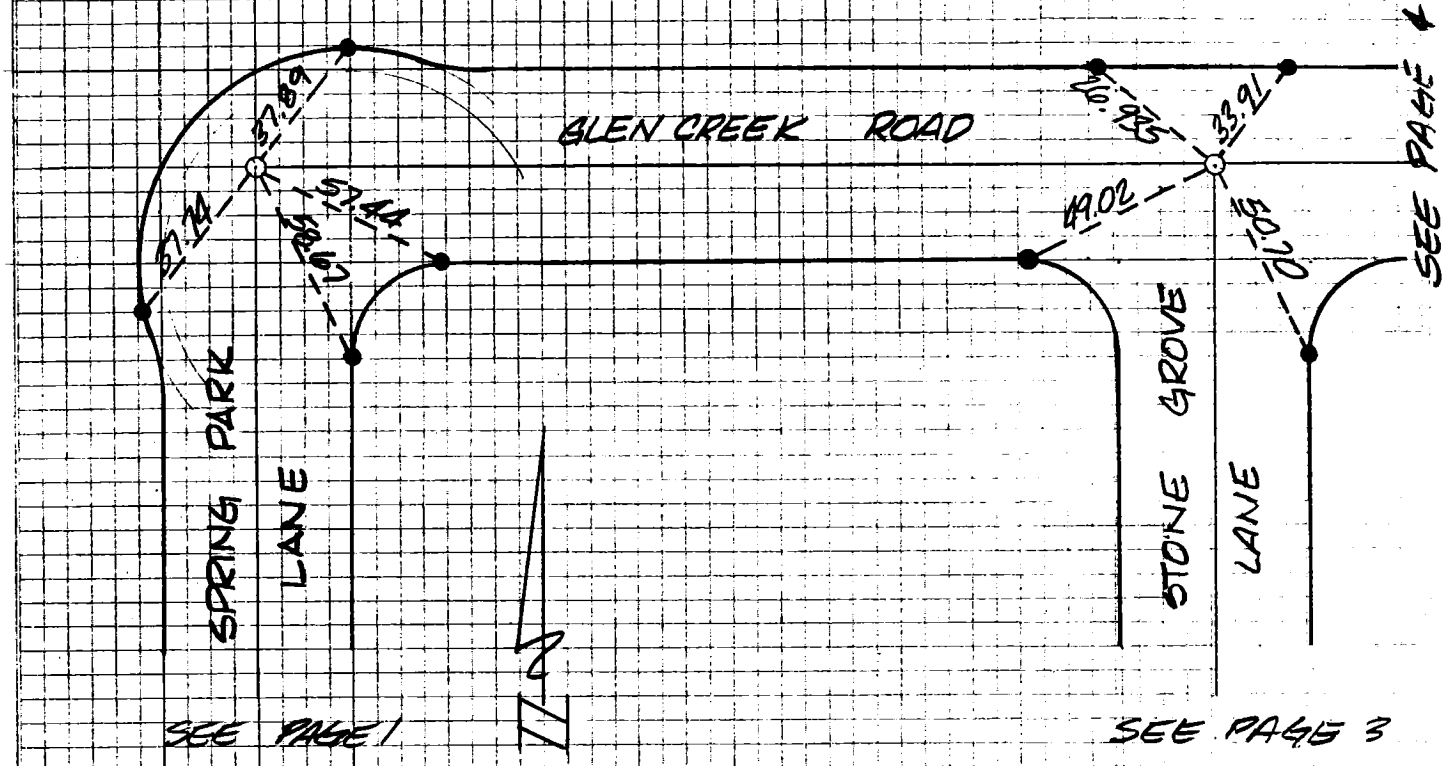

O - SET 6" ST. & W TAGGED RCE 23207

● - SET L & T

SURVEY OF CENTERLINE TIES FOR TRACT 26823 3OF7

SURVEYED BY TOUPS CORP DATE MARCH 1978

JAMES W. SKINNER, RCE 23207

SEE PAGE 2

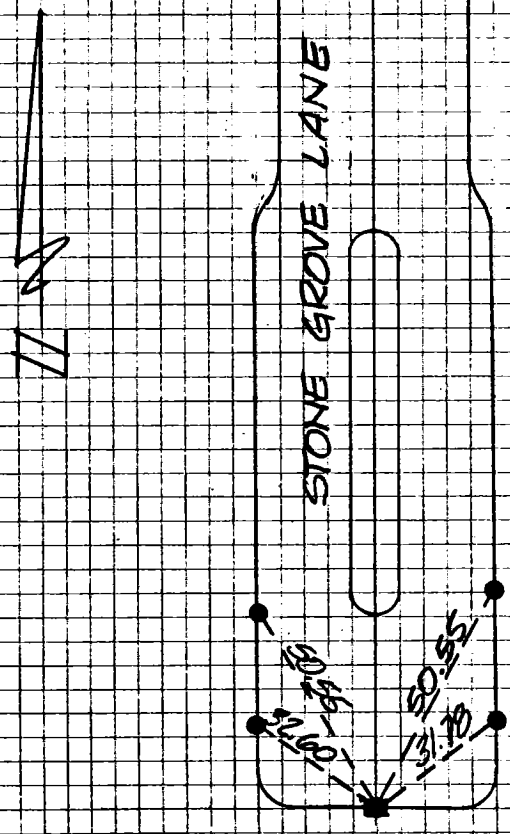

■ SET 1" I.P. TAGGED RCE 23207

● SET ℄ T

SURVEY OF CENTERLINE TIES FOR TRACT 26323 4 OF 7

SURVEYED BY TOUPS CORP DATE MARCH 1978

JAMES W. SKINNER, RCE 23207

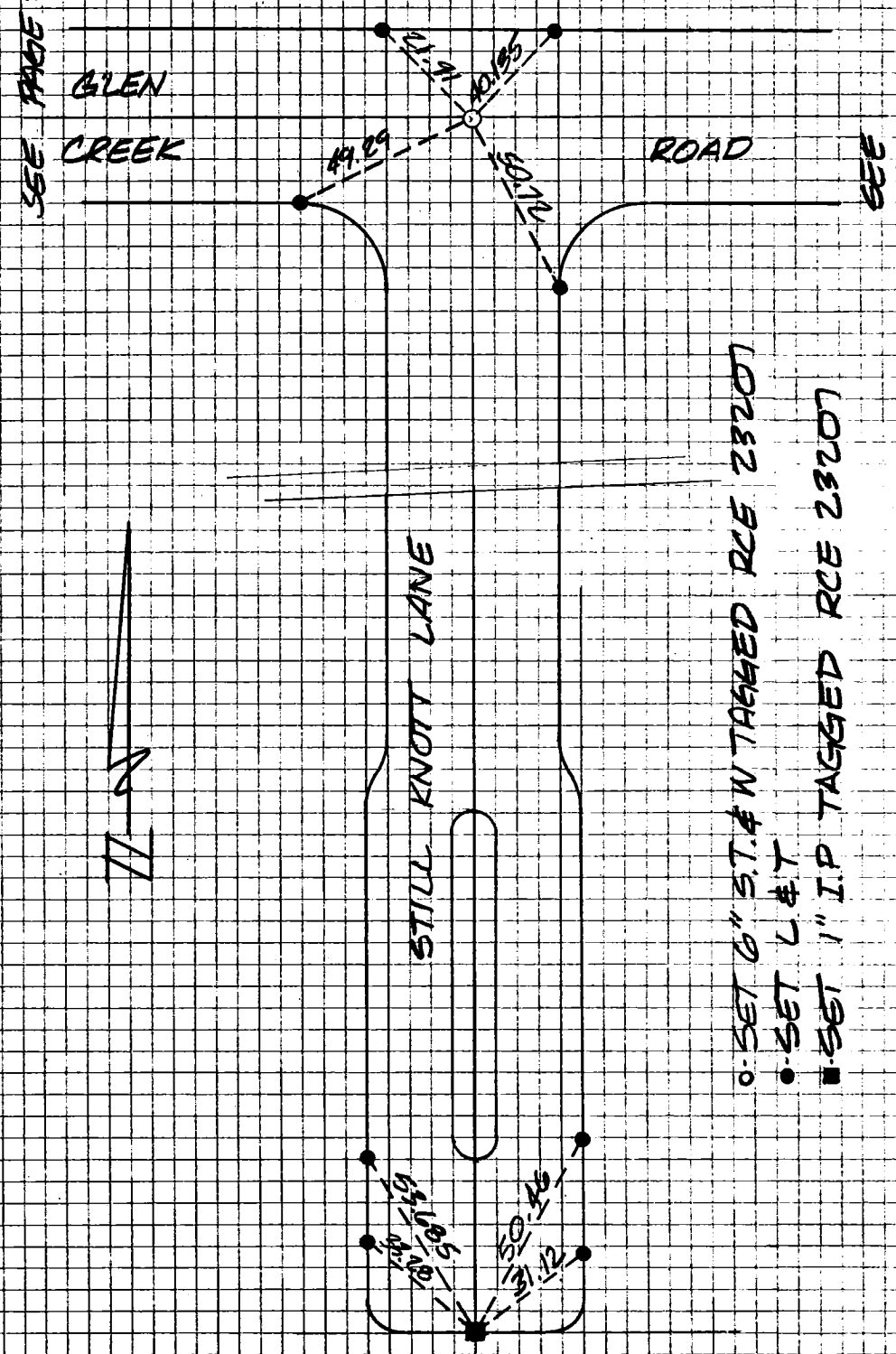

SURVEY OF CENTERLINE TIES FOR TRACT 26323 5 OF 7

SURVEYED BY TOUPS CORP DATE MARCH 1978

JAMES W. SKINNER, RCE 23207

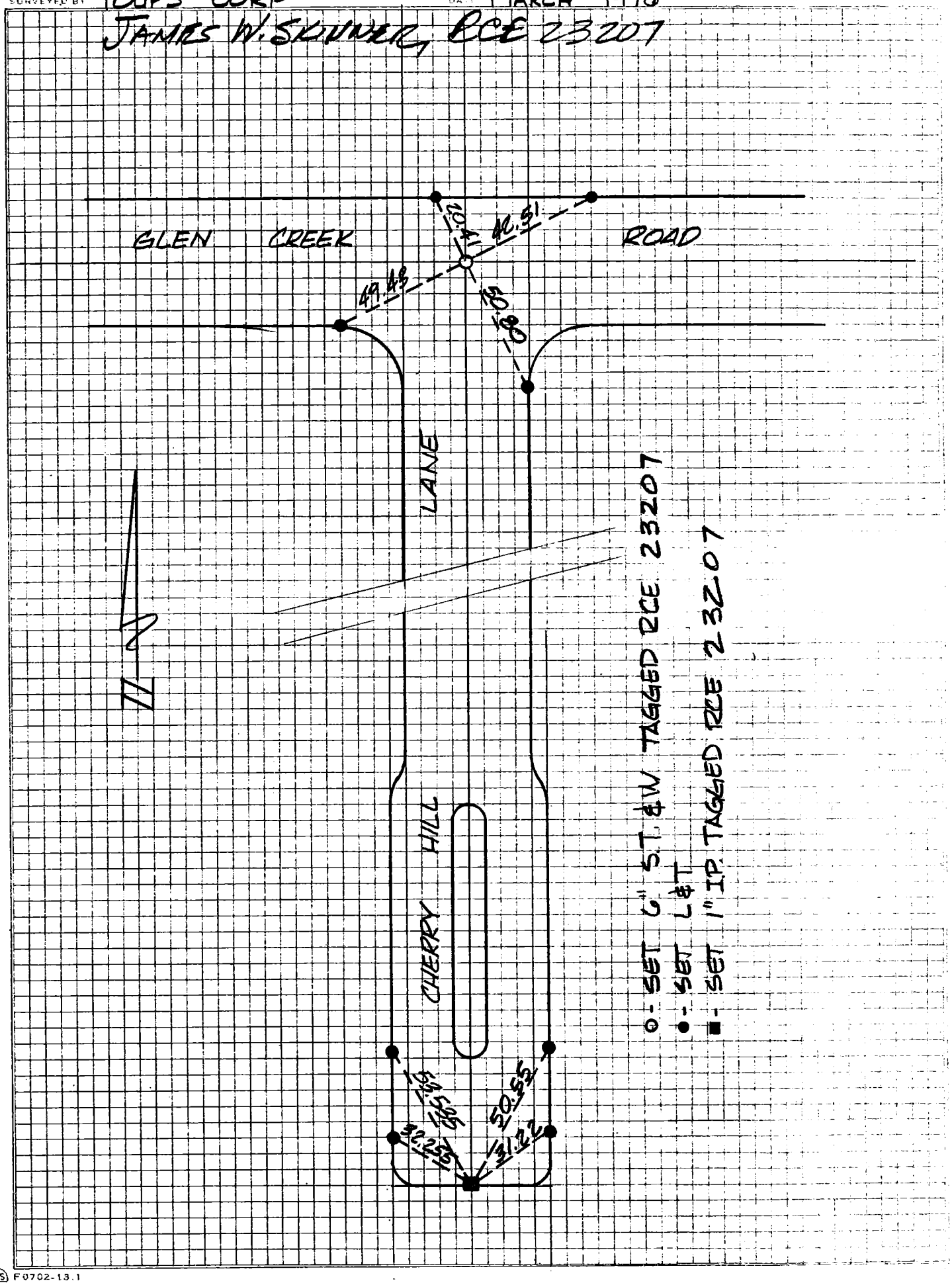

SURVEY OF CENTERLINE TIES FOR TRACT 26323

SURVEYED BY TOUPS CORP. DATE MARCH 1978

JAMES W. SKINNER, RCE 23207

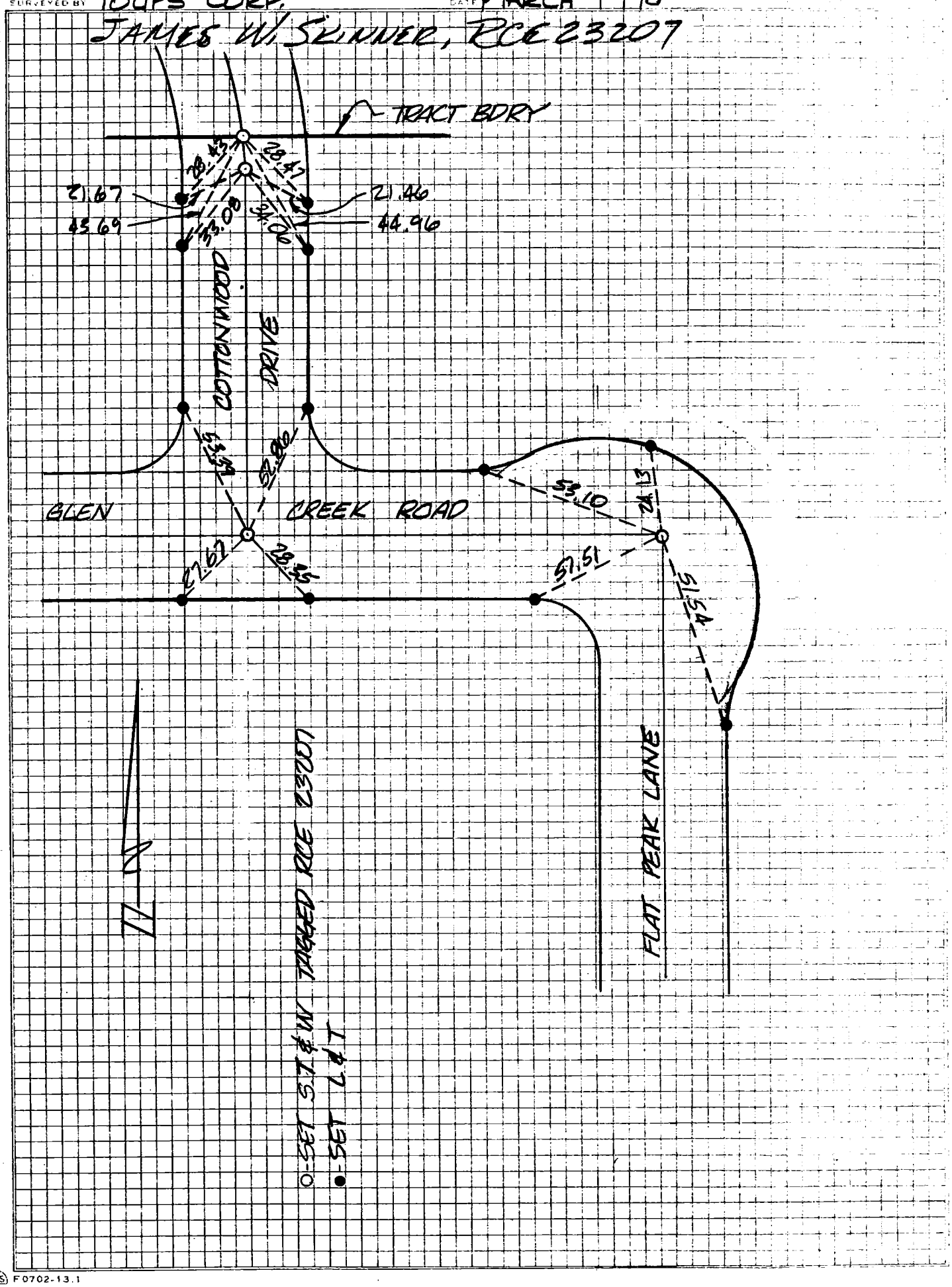

CENTERLINE TIES FOR TRACT 26323

SURVEYED TOUPS CORP. DATE MARCH 1978

JAMES W. SKINNER, RCE 23207

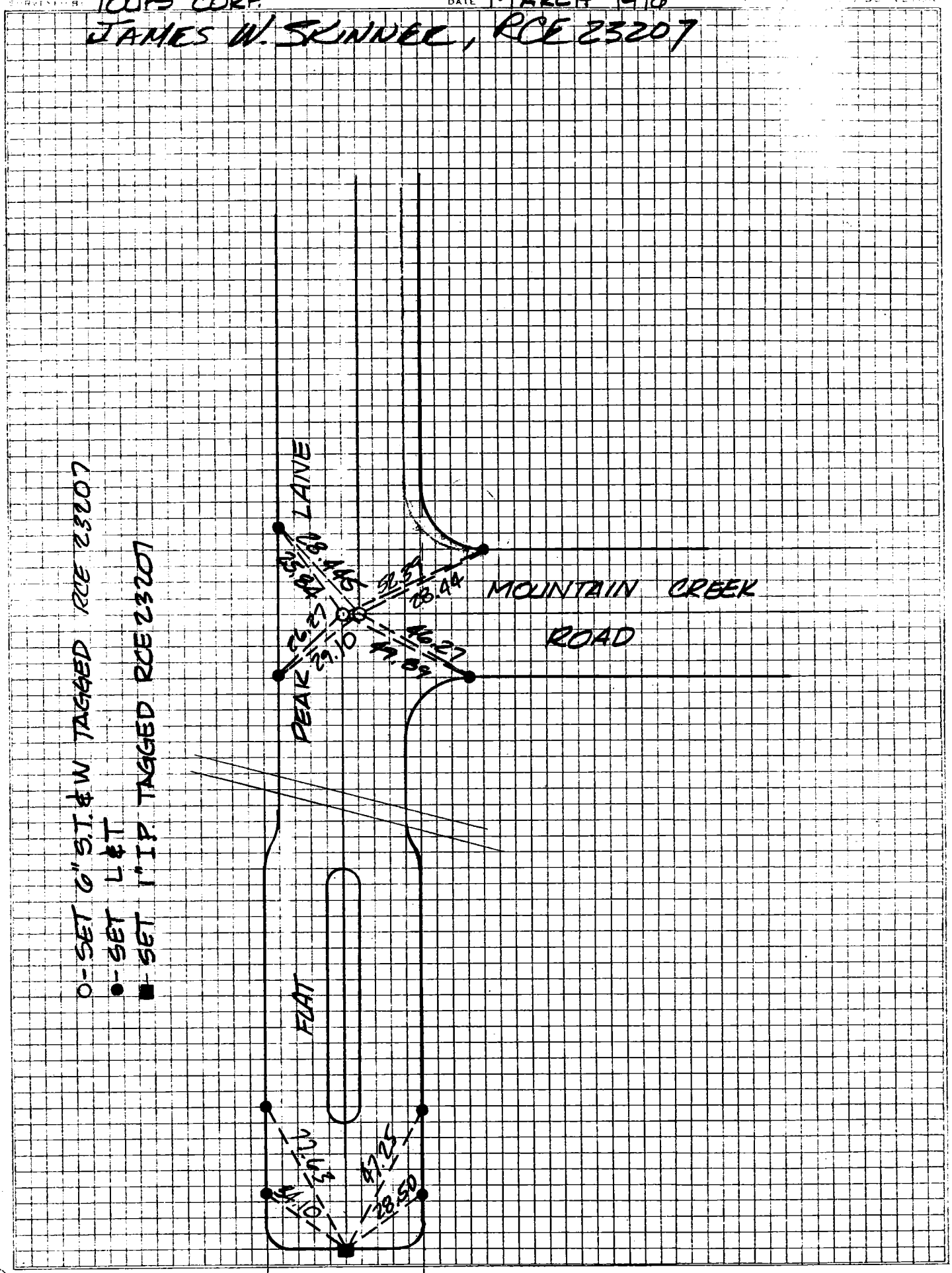

TRACT Nº 32716

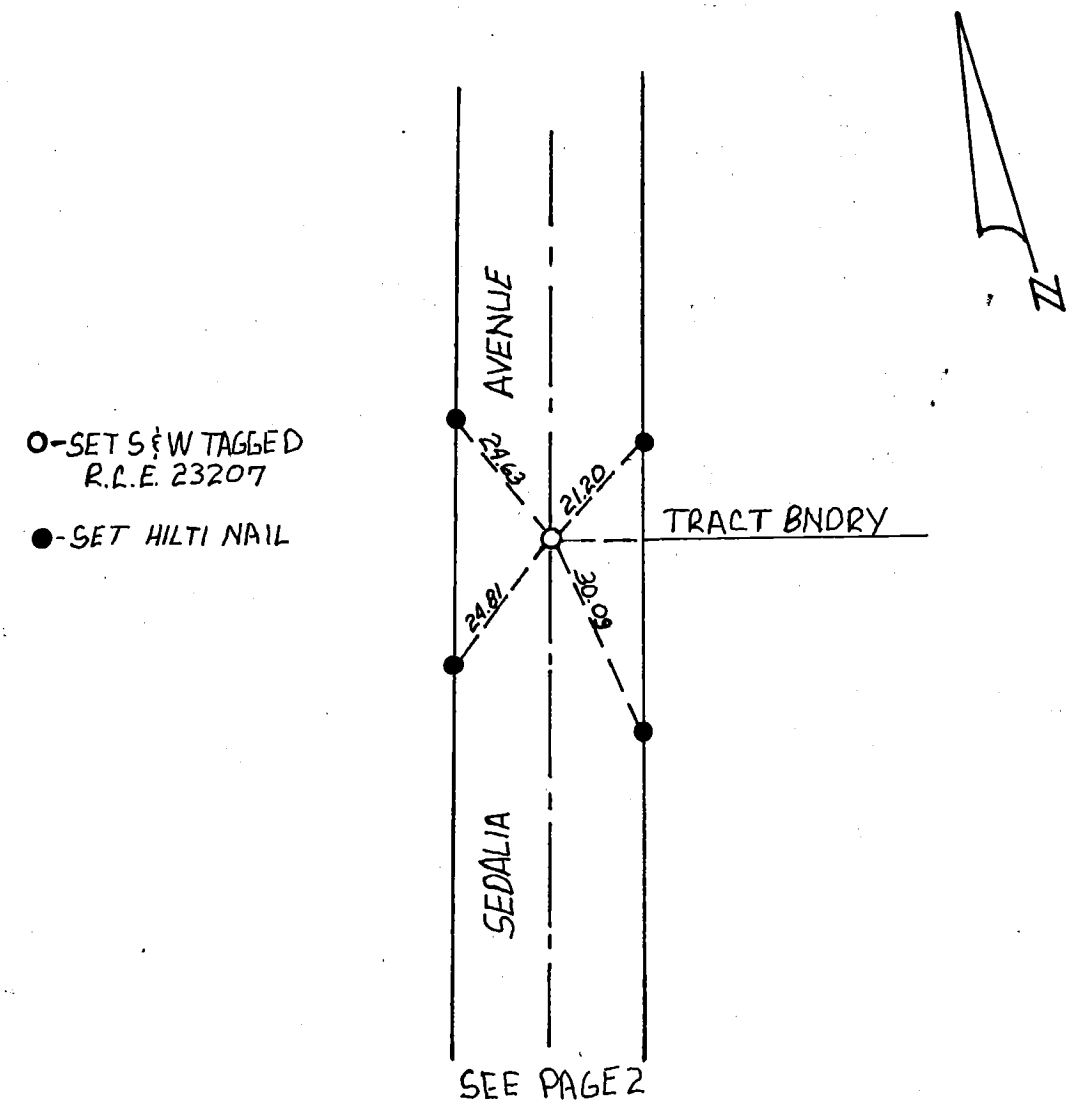

O-SET S & W TAGGED R.L.E. 23207

●-SET HILTI NAIL

SEDALIA AVENUE

ENGINEER JAMES W. SKINNER
R.C.E.# 23207
DATE APRIL 28, 1978

TRACT Nº 32716

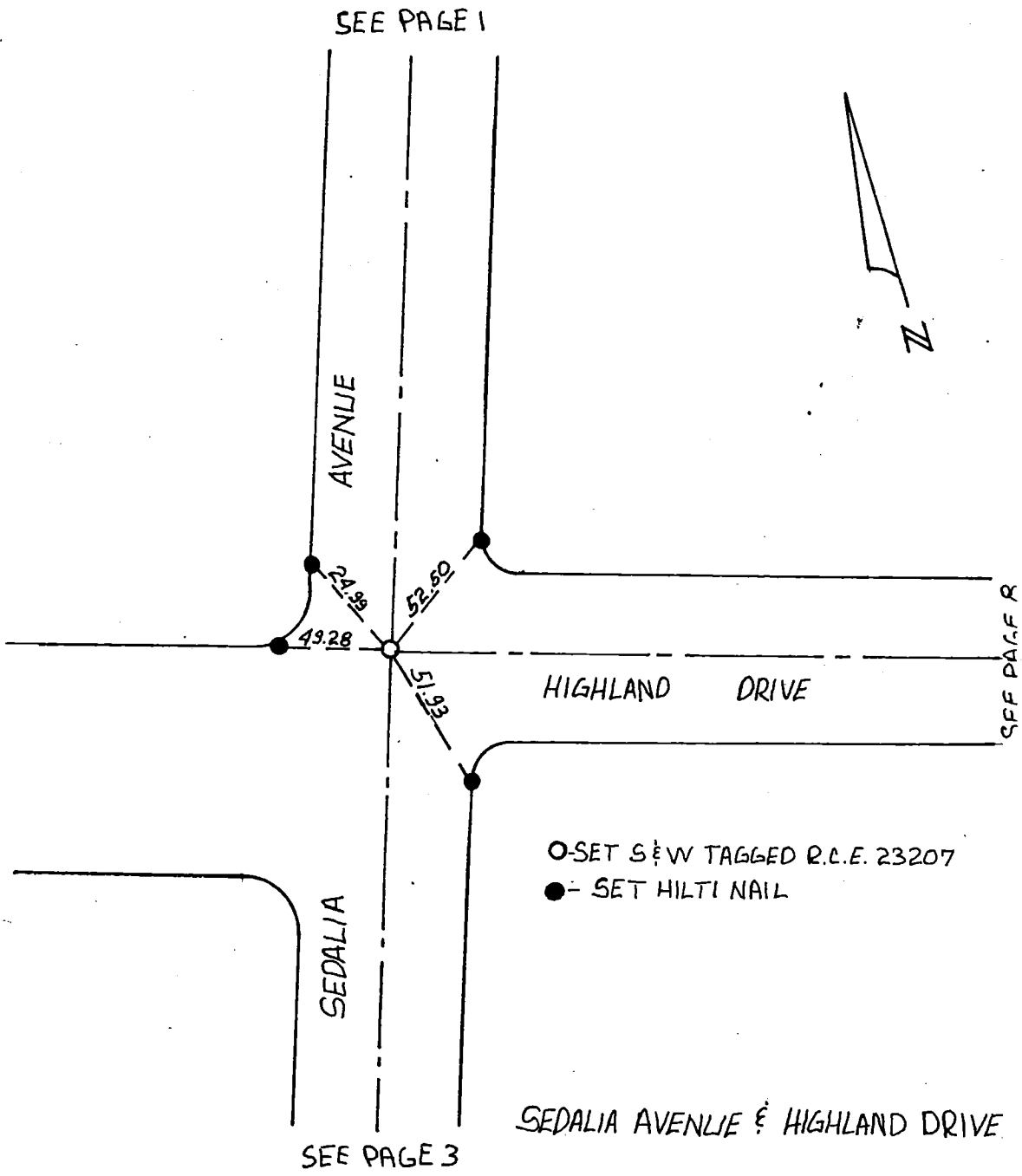

SEDALIA AVENUE & HIGHLAND DRIVE

ENGINEER JAMES W. SKINNER
R.C.E.# 23027
DATE APRIL 28, 1978

TRACT Nº 32716

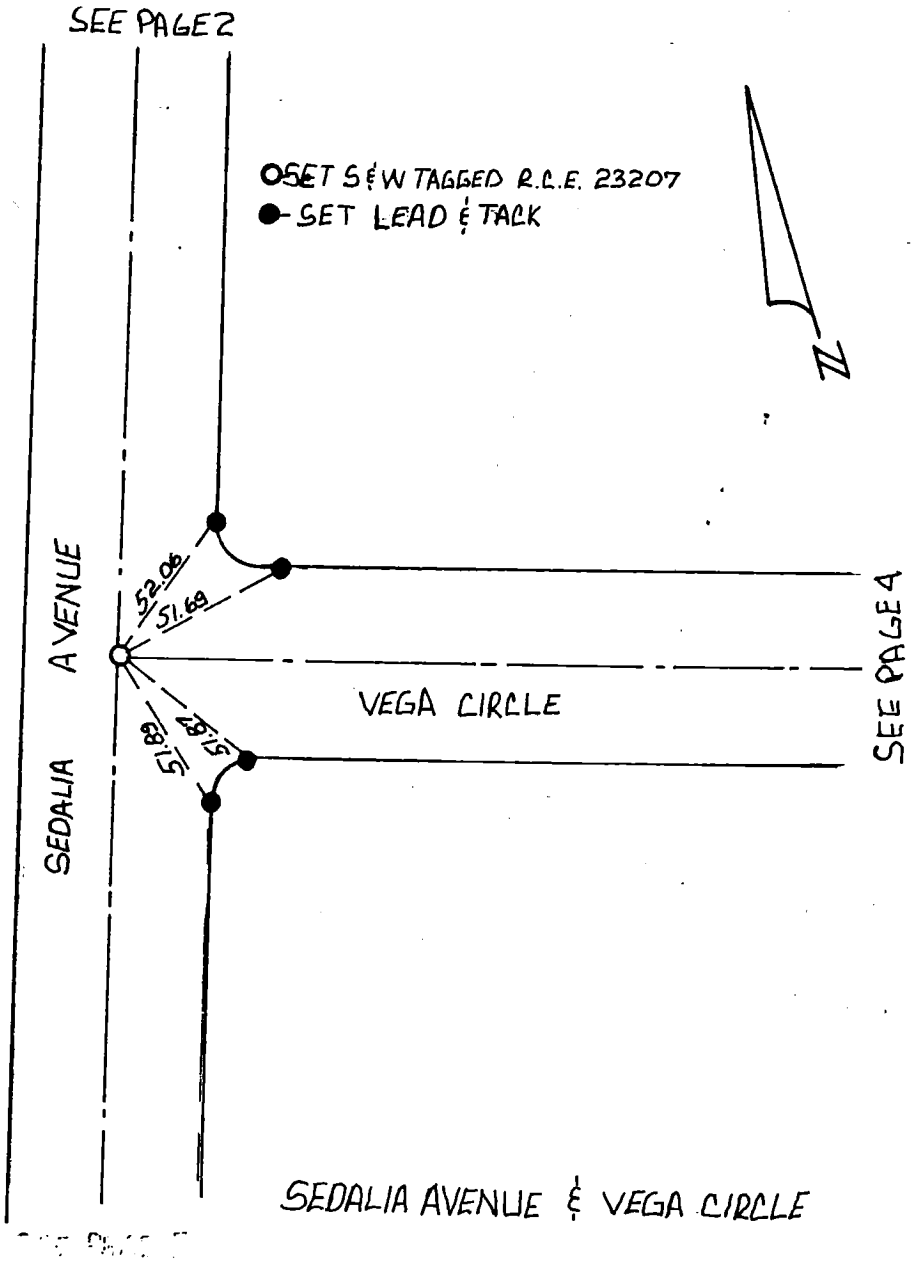

SEDALIA AVENUE & VEGA CIRCLE

ENGINEER JAMES W. SKINNER
R.C.E.# 23207
DATE APRIL 28, 1978

TRACT Nº 32716



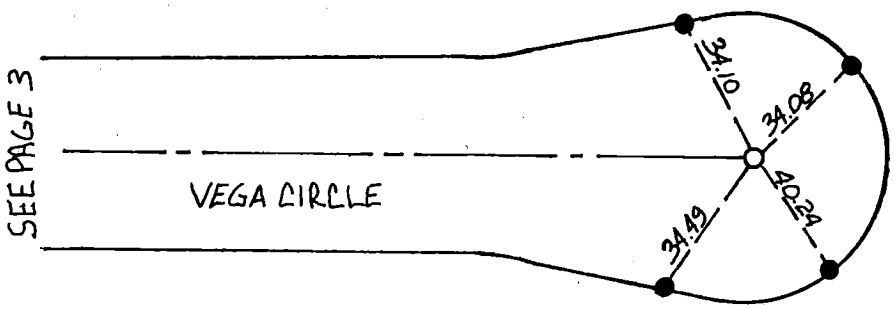

VEGA CIRCLE

ENGINEER JAMES W. SKINNER
R.C.E.# 23207
DATE APRIL 28, 1978

TRACT Nº 32716

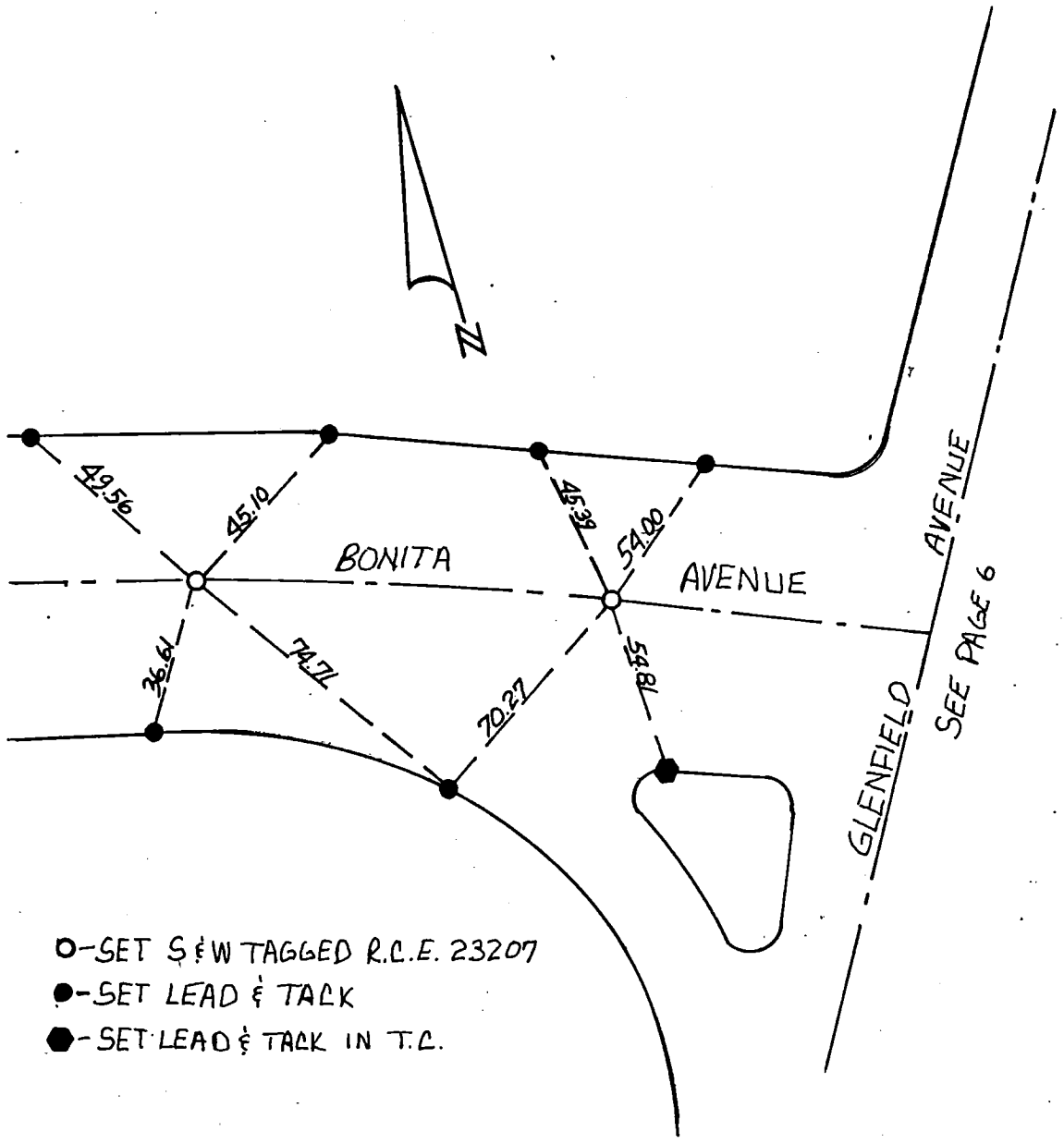

GLENFIELD AVENUE & BONITA AVENUE

ENGINEER JAMES W. SKINNER
R.C.E.# 23207
DATE APRIL 28, 1978

TRACT Nº 32716

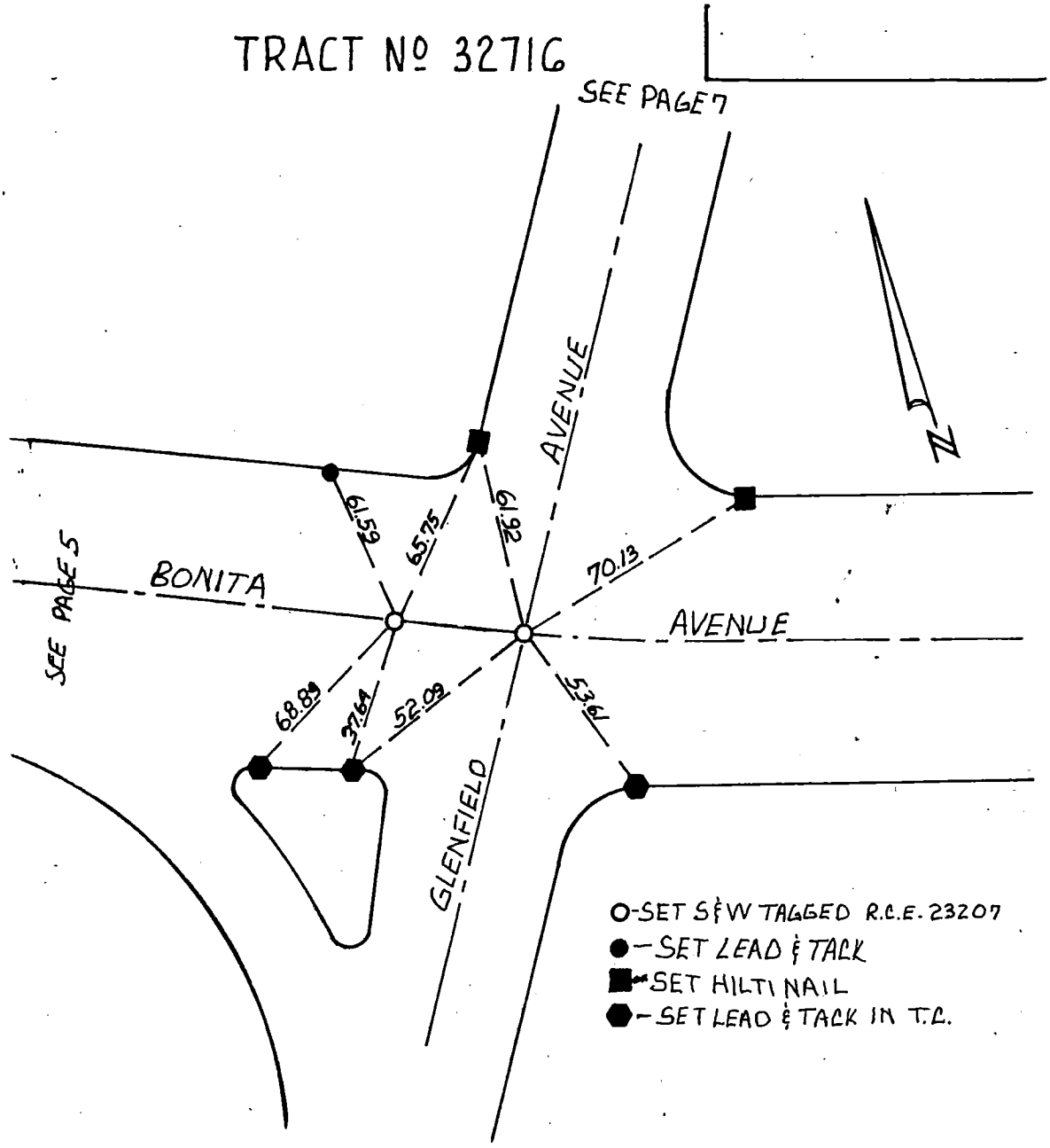

GLENFIELD AVENUE & BONITA AVENUE

ENGINEER JAMES W. SKINNER
R.C.E # 23207
DATE APRIL 28, 1978

TRACT Nº 32716

O - SET S & W TAGGED R.C.E. 23207
● - SET HILTI NAIL
⬢ - SET LEAD & TACK

SEE PAGE 8

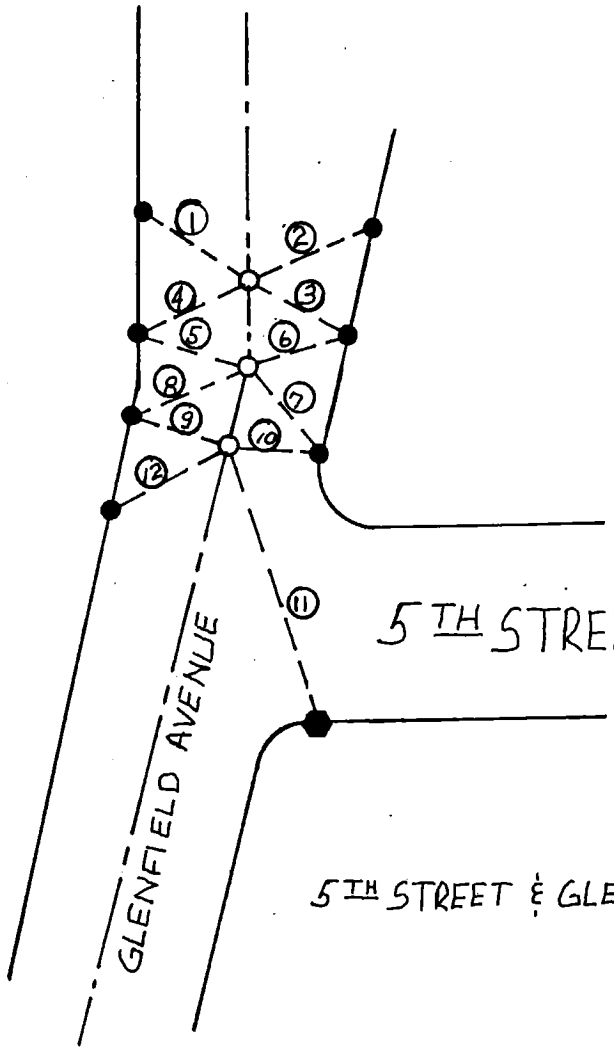

①	21.76
②	28.64
③	28.88
④	28.54
⑤	21.07
⑥	23.54
⑦	26.75
⑧	24.80
⑨	22.79
⑩	20.71
⑪	71.35
⑫	27.60

5TH STREET & GLENFIELD AVENUE

SEE PAGE 6

ENGINEER JAMES W. SKINNER
R.C.E.# 23207
DATE APRIL 28, 1978

TRACT Nº 32716

O- SET LEAD & TAGGER.C.E. 23207 IN T.C.

●-SET HILTI NAIL

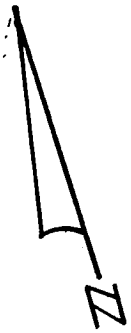

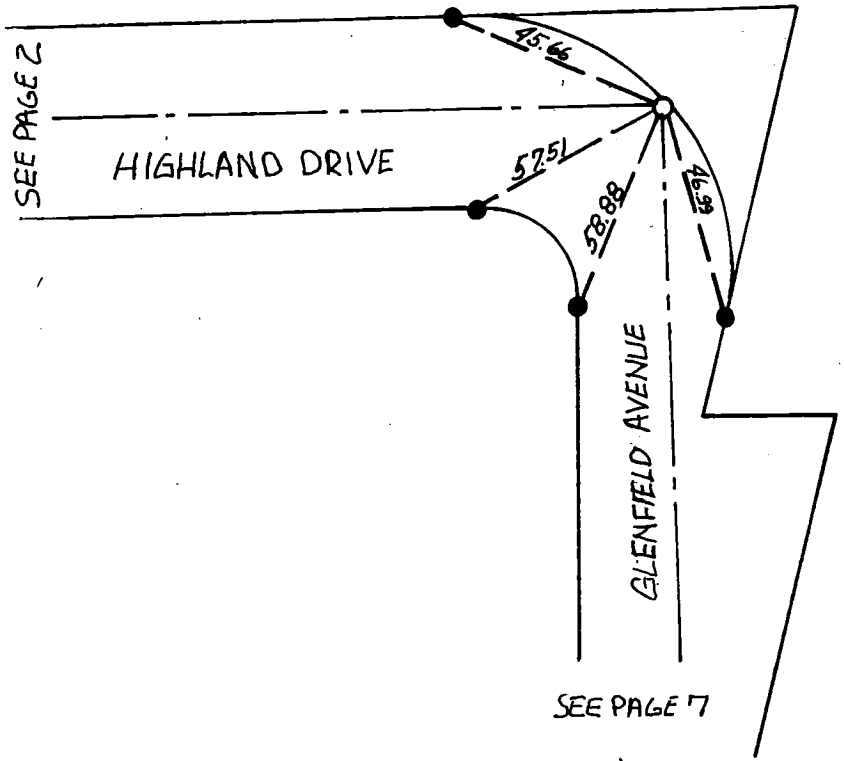

GLENFIELD AVENUE & HIGHLAND DRIVE

ENGINEER JAMES W. SKINNER
R.C.E.# 23207
DATE APRIL 28, 1978

SURVEY ~~PARTY~~ TRACT TIES

SURVEY NO. _____

DATE: _____ SURVEY FIELD NOTES SHEET NO. 1 OF

Mollenhauer, Higashi & Moore, Inc
April 3, 1978 TRACT NO. 34368

CENTER LINE TIES.

1. SIERRA MADRE BOULEVARD
   260.00' South of Del Mar Blvd.
   (Page 2)

2. DEL MAR BOULEVARD
   367.47' East of Sierra Madre Blvd.
   (Page 3)

Garza, R — Party Chief
Watts, G. — Instrument

All distances shown as measured are corrected to 68° (20°C)

SURVEY OF: _____

CLIENT: _____

MOLLENHAUER, HIGASHI & MOORE, INC.
LAND SURVEYORS AND CIVIL ENGINEERS
408 SOUTH SPRING STREET, LOS ANGELES, CALIFORNIA 90013
PHONE: (213) 624-2661

SURVEY ~~PARTY~~ Centerline Ties
TRACT No. 34368
DATE: April 3, 1978

SURVEY FIELD NOTES

SURVEY NO. ______

SHEET NO. 2 OF .

MOLLENHAUER, HIGASHI & MOORE, INC.
LAND SURVEYORS AND CIVIL ENGINEERS
408 SOUTH SPRING STREET, LOS ANGELES, CALIFORNIA 90013
PHONE: (213) 624-2661

SURVEY OF: ______

CLIENT: ______

SURVEY ~~PARTY~~
Centerline Ties
TRACT No. 24368
DATE: April 3, 1973

SURVEY NO. _____

SURVEY FIELD NOTES

SHEET NO. 3 OF

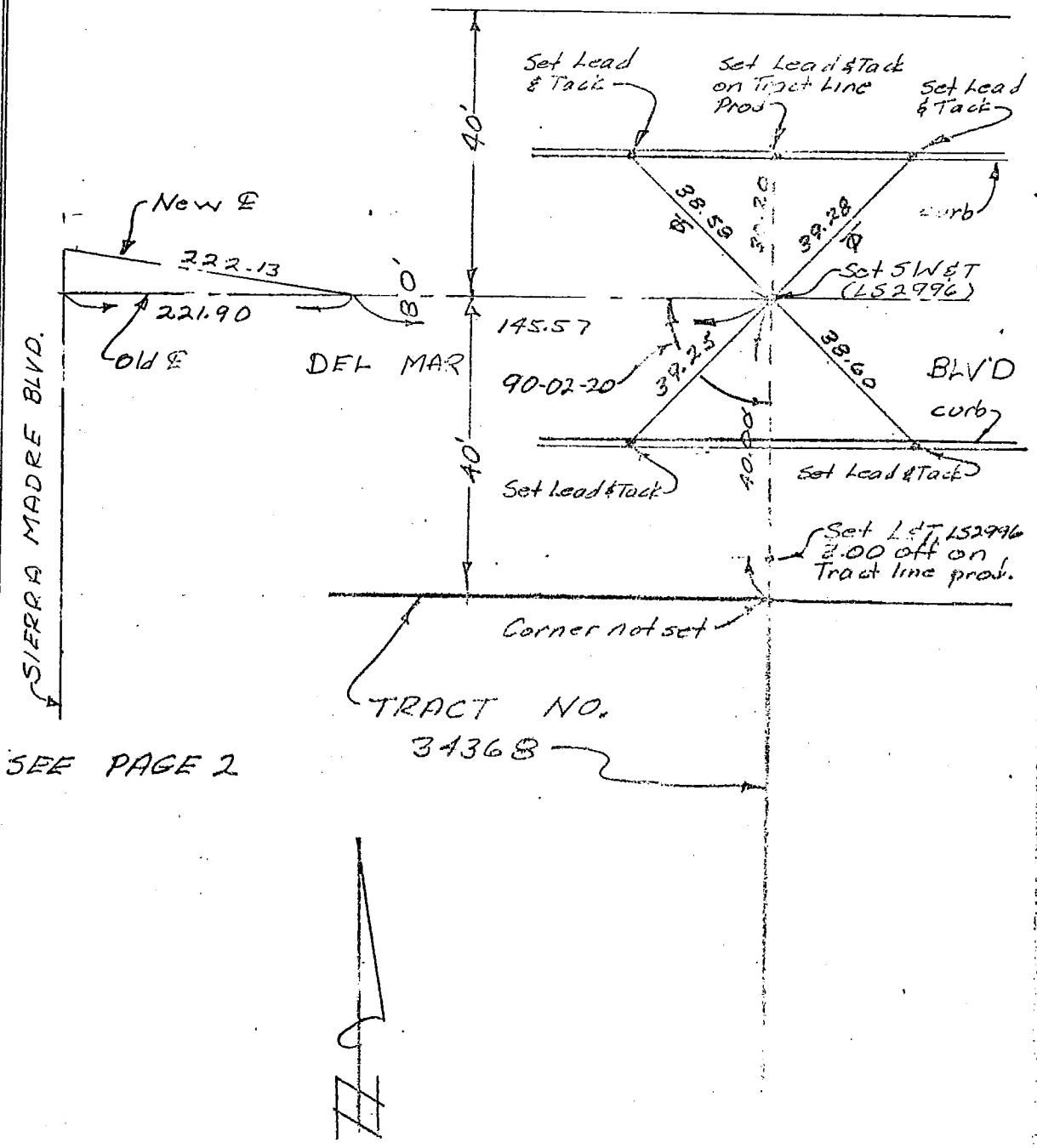

SEE PAGE 2

SURVEY OF: _____

CLIENT: _____

MOLLENHAUER, HIGASHI & MOORE, INC.
LAND SURVEYORS AND CIVIL ENGINEERS
408 SOUTH SPRING STREET, LOS ANGELES, CALIFORNIA 90013
PHONE: (213) 624-2661

& TIES
CITY OF WALNUT
TRACT Nº 27272

SHEET 1 OF 4

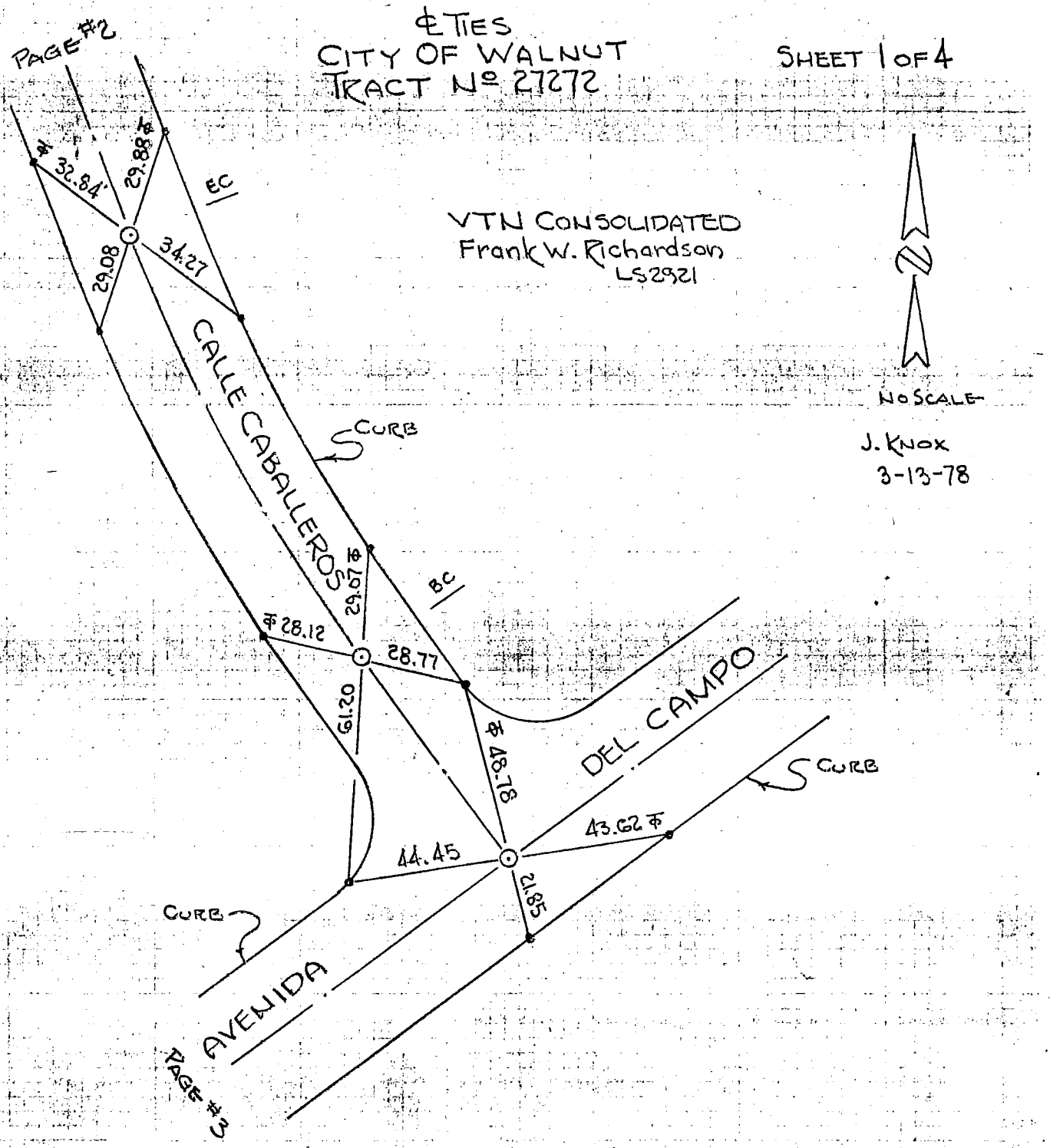

VTN CONSOLIDATED
Frank W. Richardson
LS2921

NO SCALE

J. KNOX
3-13-78

- LEGEND -

⊙ = Set 8" Spike with Washer Stamped "LS2921".

• = Set Lead & Tack In Top of Curb.

℄ = Tangent over Ties.

PRINTED ON CLEARPRINT 1000 H

& TIES
CITY OF WALNUT
TRACT Nº 27272

SHEET 2 OF 4

VTN CONSOLIDATED
Frank W. Richardson
LS2921

NO SCALE

J. KNOX
3-13-78

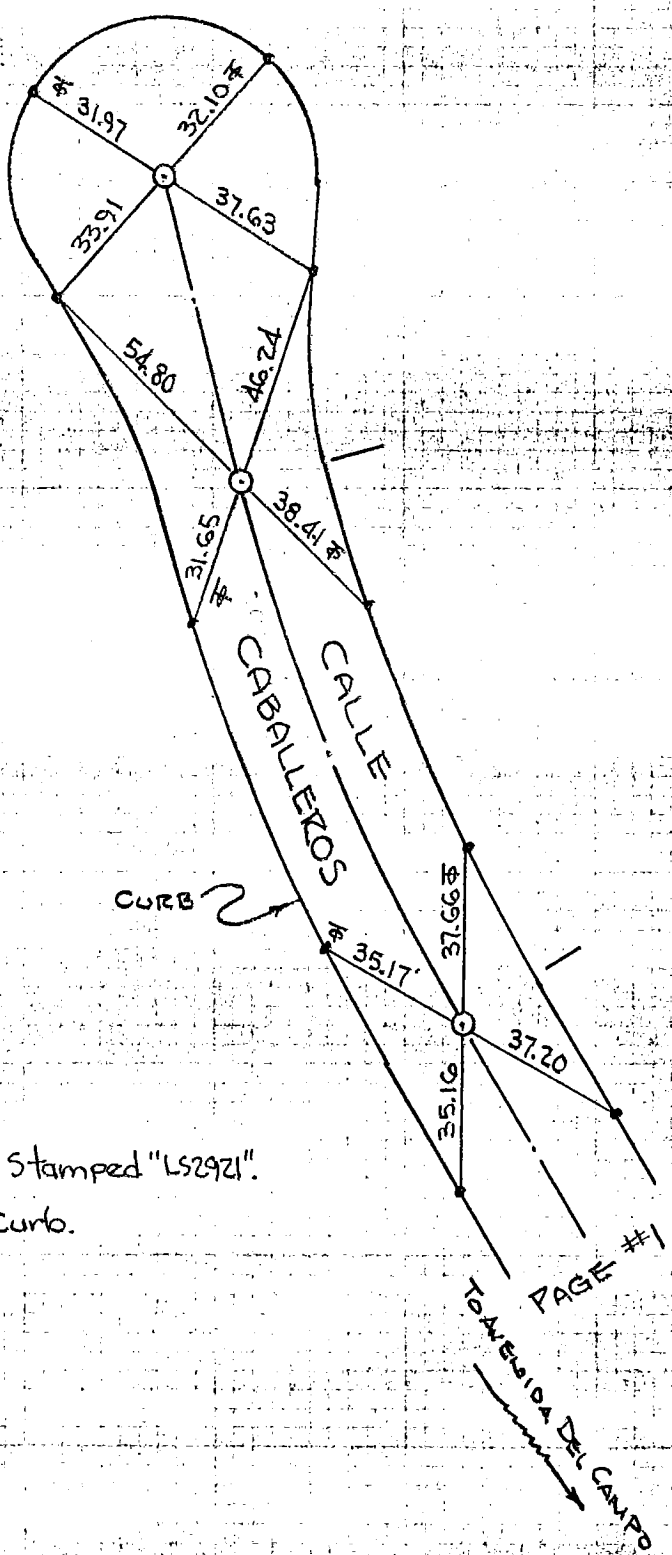

- LEGEND -

⊙ = Set 8" Spike with Washer Stamped "LS2921".

• = Set Lead & Tack In Top Of Curb.

℄ = Tangent Over Ties.

℄ TIES
CITY OF WALNUT
TRACT Nº 27272

SHEET 3 OF 4

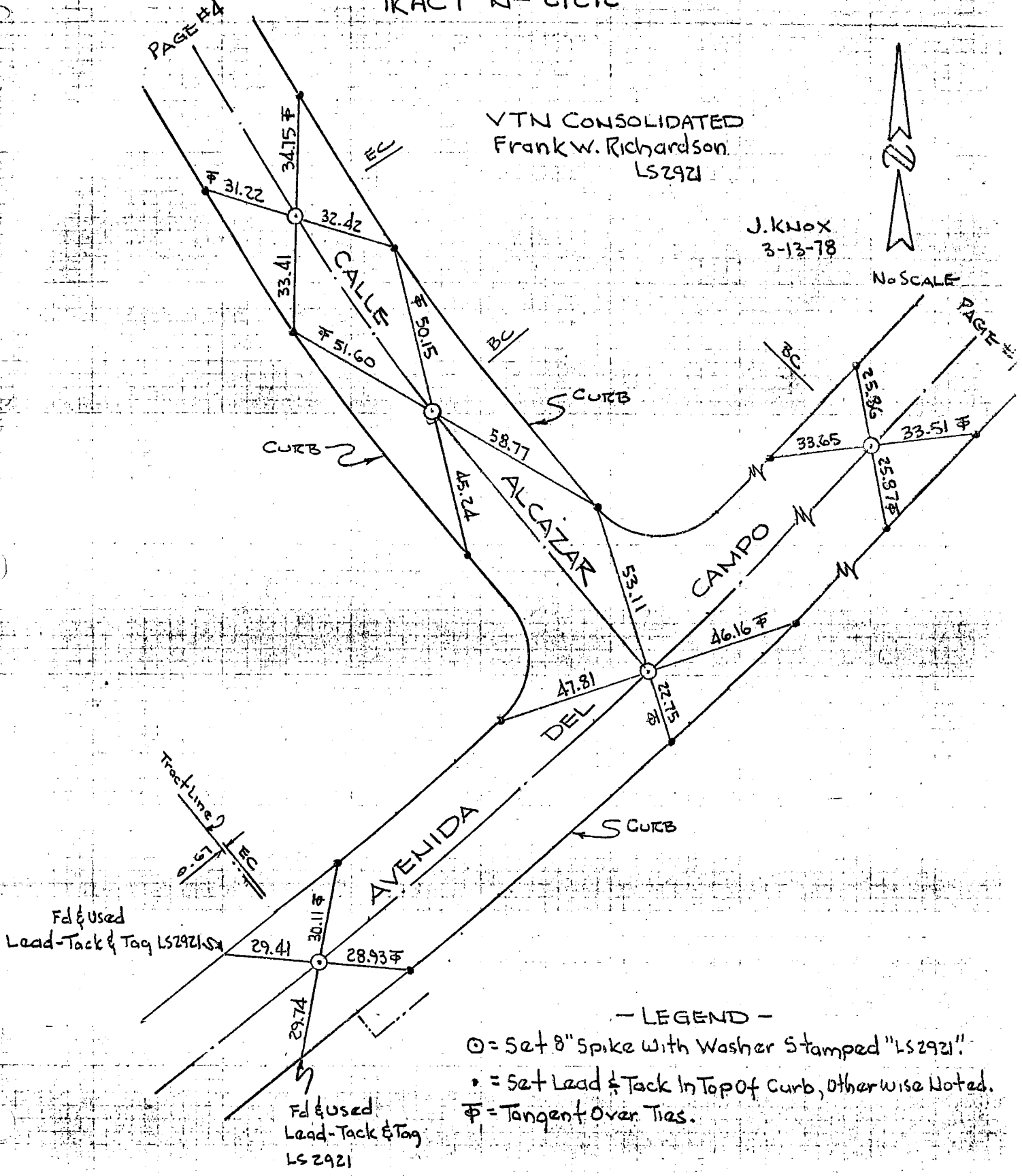

— LEGEND —

⊙ = Set 8" Spike With Washer Stamped "LS 2921".

• = Set Lead & Tack In Top of Curb, Otherwise Noted.

℄ = Tangent Over Ties.

℄ TIES
CITY OF WALNUT
TRACT Nº 27272

SHEET 4 OF 4

VTN CONSOLIDATED
Frank W. Richardson
LS2921

NO SCALE

J. KNOX
3-13-78

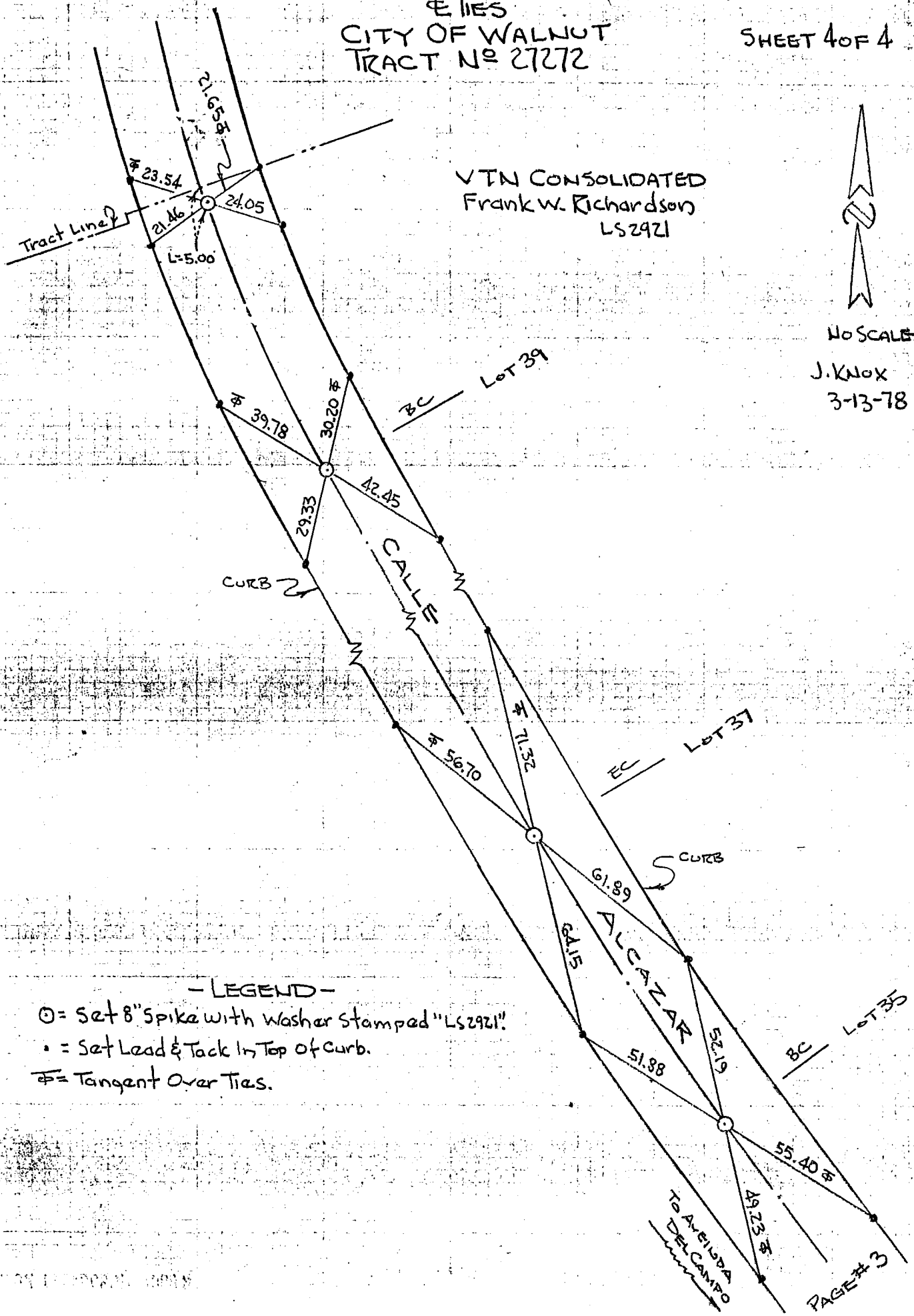

- LEGEND -

⊙ = Set 8" Spike with Washer Stamped "LS2921".

• = Set Lead & Tack In Top of Curb.

℄ = Tangent Over Ties.

Co. Eng. F.B. 3553: 150

SURVEY OF ℄ TIES

SHEET 1 OF 2 SHEETS

SURVEY BY STRYKER ENGINEERING

OCT. 6, 1977

G. Bart Stryker
R.C.E. 13195

TRACT Nº 25170

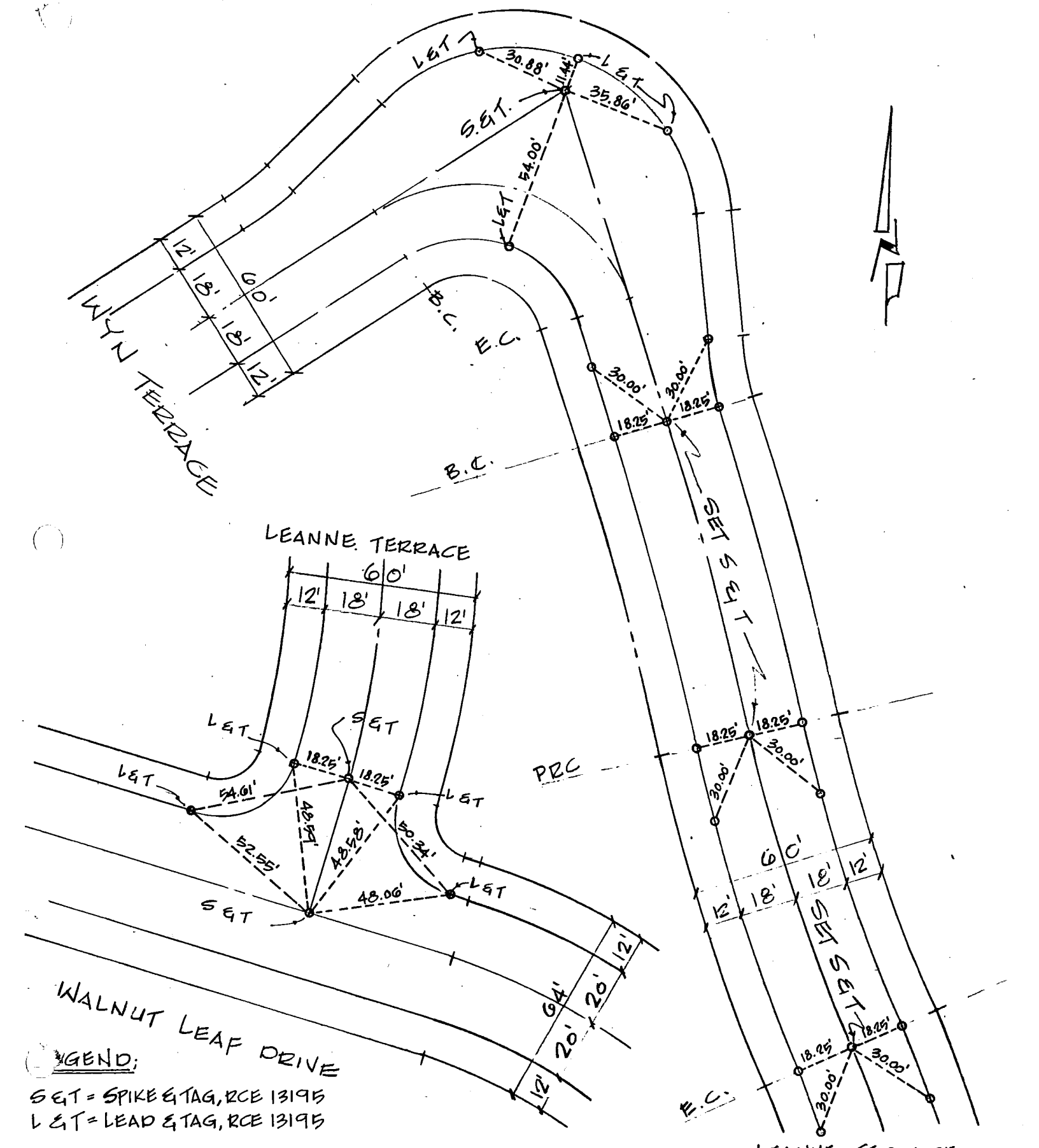

LEGEND:

S ℄ T = SPIKE & TAG, RCE 13195

L ℄ T = LEAD & TAG, RCE 13195

Co. Eng. F.B. 3553: 151

SURVEY OF ℄ TIES

SHEET 2 OF 2 SHEETS

SURVEY BY STRYKER ENGINEERING

G. Bart Stryker
R.C.E. 13195

OCT. 6, 1977

TRACT Nº 25170

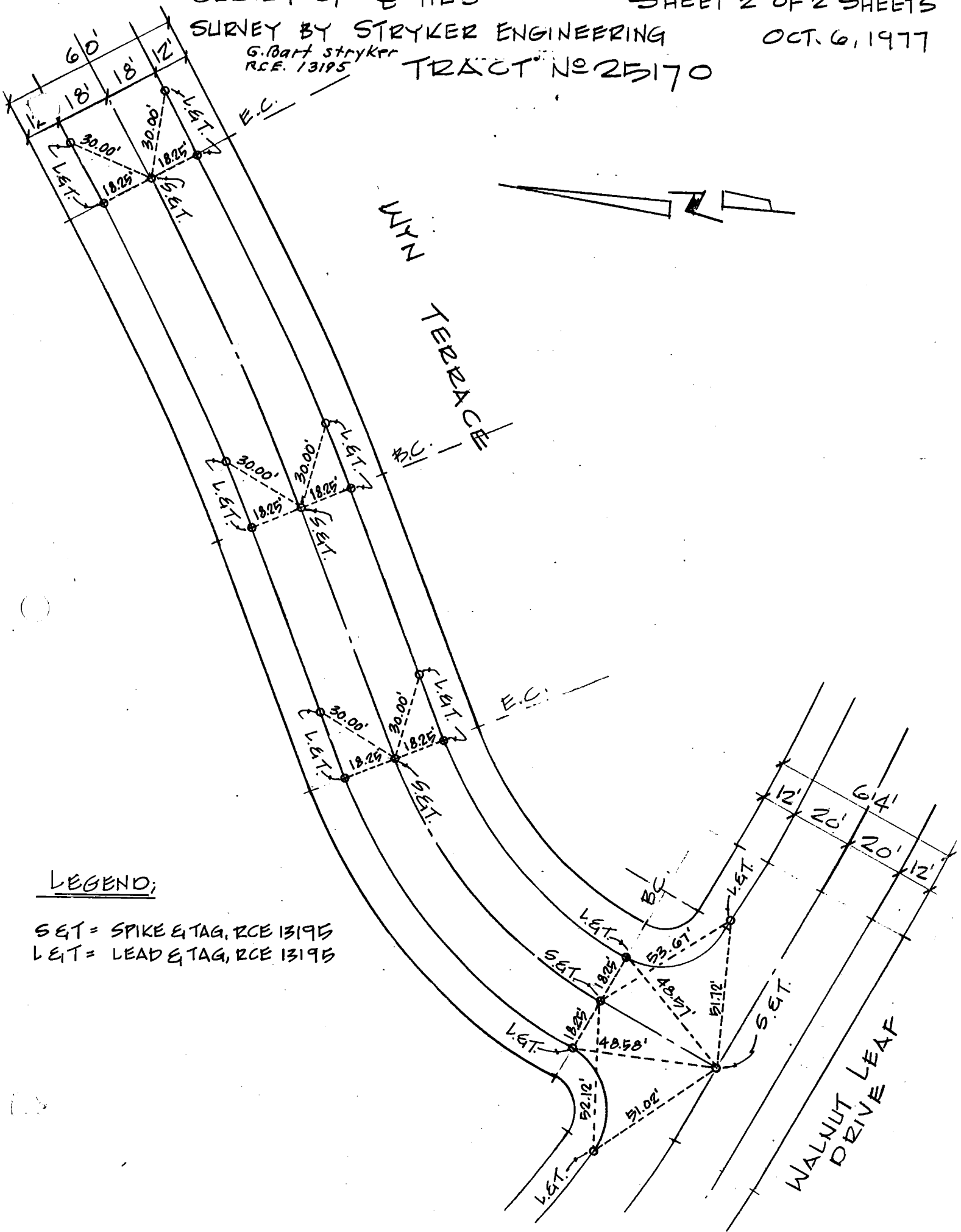

LEGEND;

S℄T = SPIKE ℄ TAG, RCE 13195
L℄T = LEAD ℄ TAG, RCE 13195

Co. Eng. F.B. 3553; 152

PAGE 1 OF 2

JOB NO.

DATE 16 APR 78

FIELD NOTES

CENTER LINE TIES
PARCEL MAP NO. 8342
CITY OF ARCADIA

R.C.E. W. L. BANGHAM
R.C.E # 5819

CLIFFORD M. LEWIS SURVEYING
29 Cabrillo Road
Arcadia, California 91006
(213) 447-1935 (213) 445-2641

PARTY: G. LEWIS
E. HOWARD

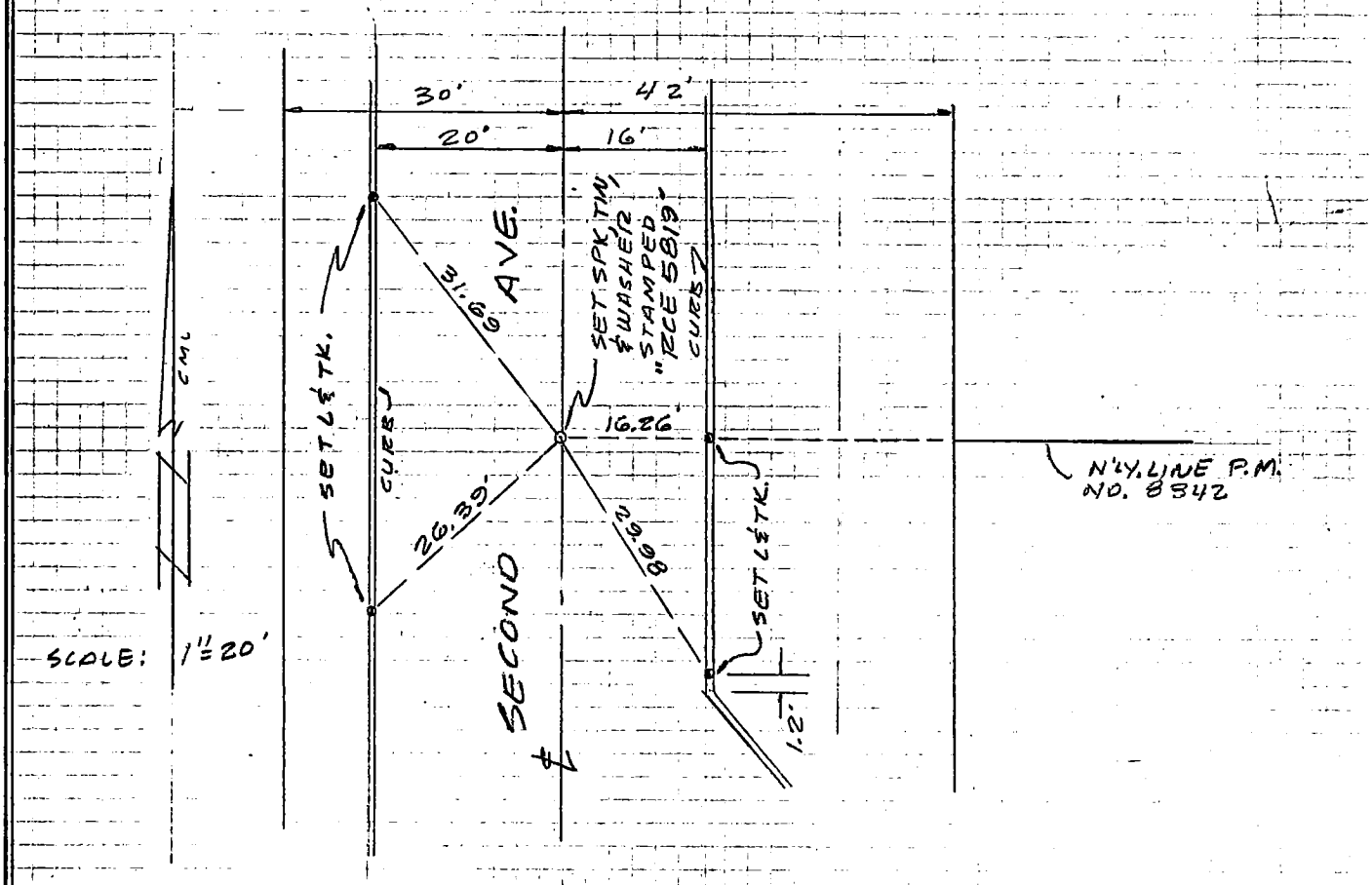

Co. Eng. F.B. 3553: 153

PAGE 2 OF 2

JOB NO.

DATE 16 APR 78

FIELD NOTES

CENTER LINE TIES
PARCEL MAP NO. 8342
CITY OF ARCADIA

R.C.E. W. L. BANGHAM
R.C.E. # 5819

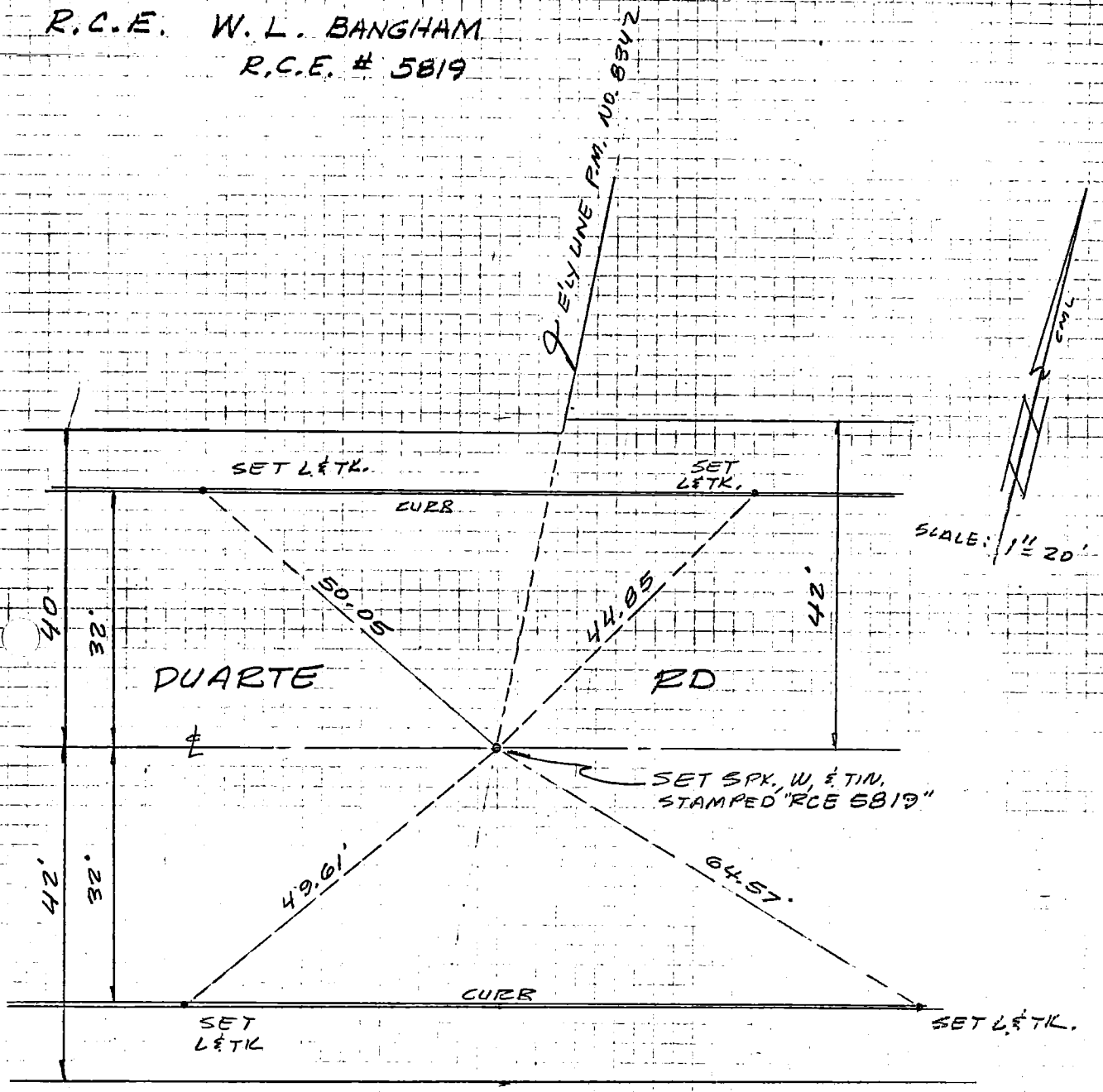

PARTY: C. LEWIS, E. HOWARD

CLIFFORD M. LEWIS SURVEYING
29 Cabrillo Road
Arcadia, California 91006
(213) 447-1935 (213) 445-2641

INDEX

T. BONDS & REALTY

SURVEY NOTES

So. CITY LINE TO LINCOLN ST

FIELD PAGE