F.B. 3555 Con't.

L.A. CO. FLOOD CONTROL DISTRICT

| | |
|---|---|
| NORWALK AREA | Pages 67-79 |
| Centerline ties | |
| WEST LA PUENTE AREA | Pages 80-97 |
| Centerline ties | |
| TURNBULL CANYON ROAD | Pages 98-111 |
| Centerline ties from Palm Ave. n'ly. to Clark Ave. | |
| EAST AZUSA AREA | Pages 112-131 |
| Centerline ties | |
| TORRANCE-LOMITA AREA | Pages 132-152 |
| Centerline ties | |
| NARBONNE AVENUE | Pages 153-156 |
| Centerline ties | |
| HAWTHORNE AREA | Pages 157-158 |
| Centerline ties | |
| LYNWOOD AREA | Page 159 |
| Monument ties | |
| TORRANCE-LOMITA AREA | Pages 160-180 |
| Centerline ties | |

3555

L.A. CO. FLOOD CONTROL DISTR.

768911– Cdb 3-69

Co. Engr. F.B. 3555: 5 FCSD1256 3

PROJECT [illegible]

SURVEY BY [illegible] DATE [illegible]

REVIEWED BY [illegible] DATE [illegible]

INDEX R&D – 3

LOS ANGELES COUNTY FLOOD CONTROL DISTRICT

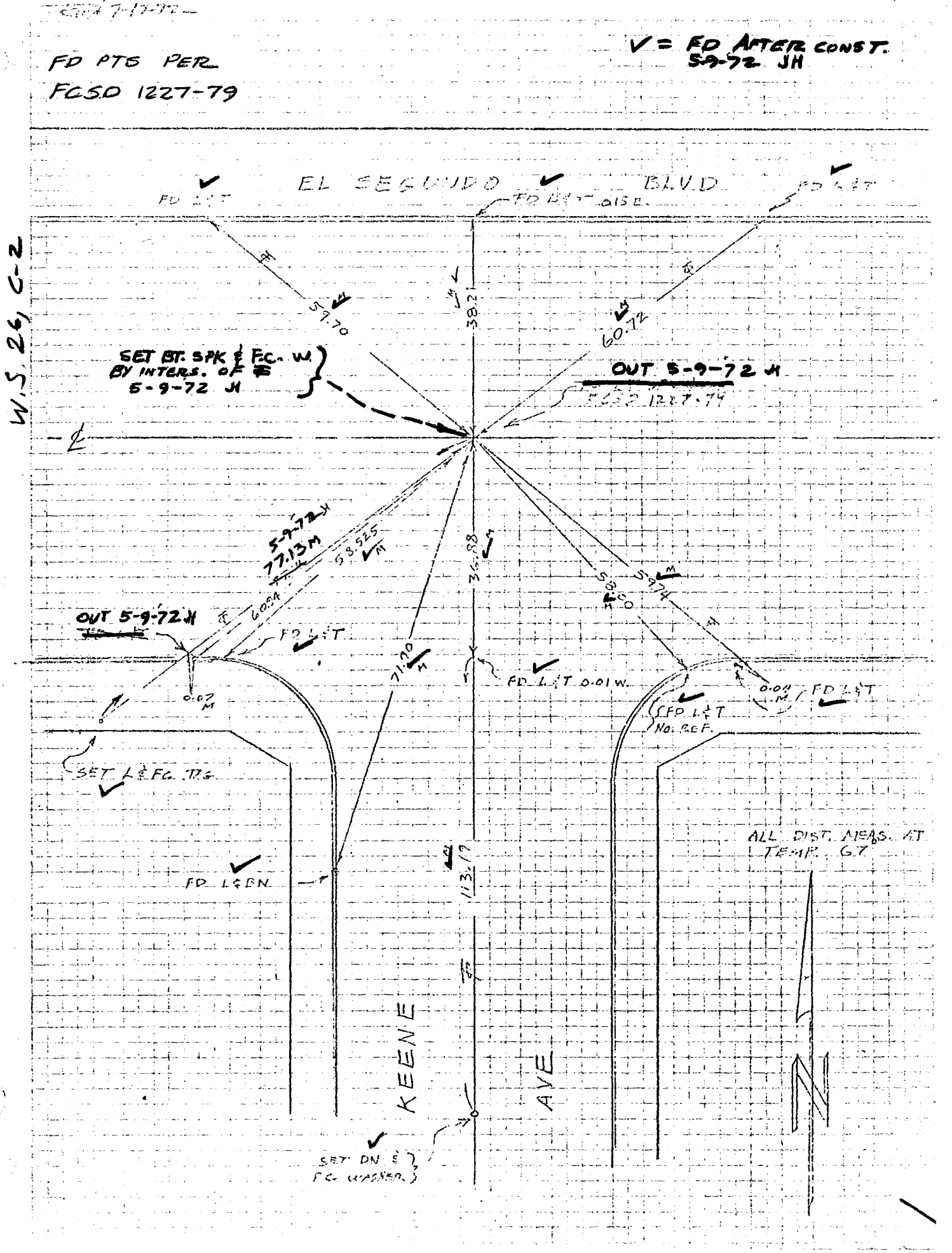

PROJECT 1256 U-2 S.W. COUNTY DRAIN
SURVEY BY JH DATE 1-13-72
REVIEWED BY [illegible] DATE 7-17-72

INDEX R&R-5
LOS ANGELES COUNTY FLOOD CONTROL DISTRICT

W.S. 26 C-2

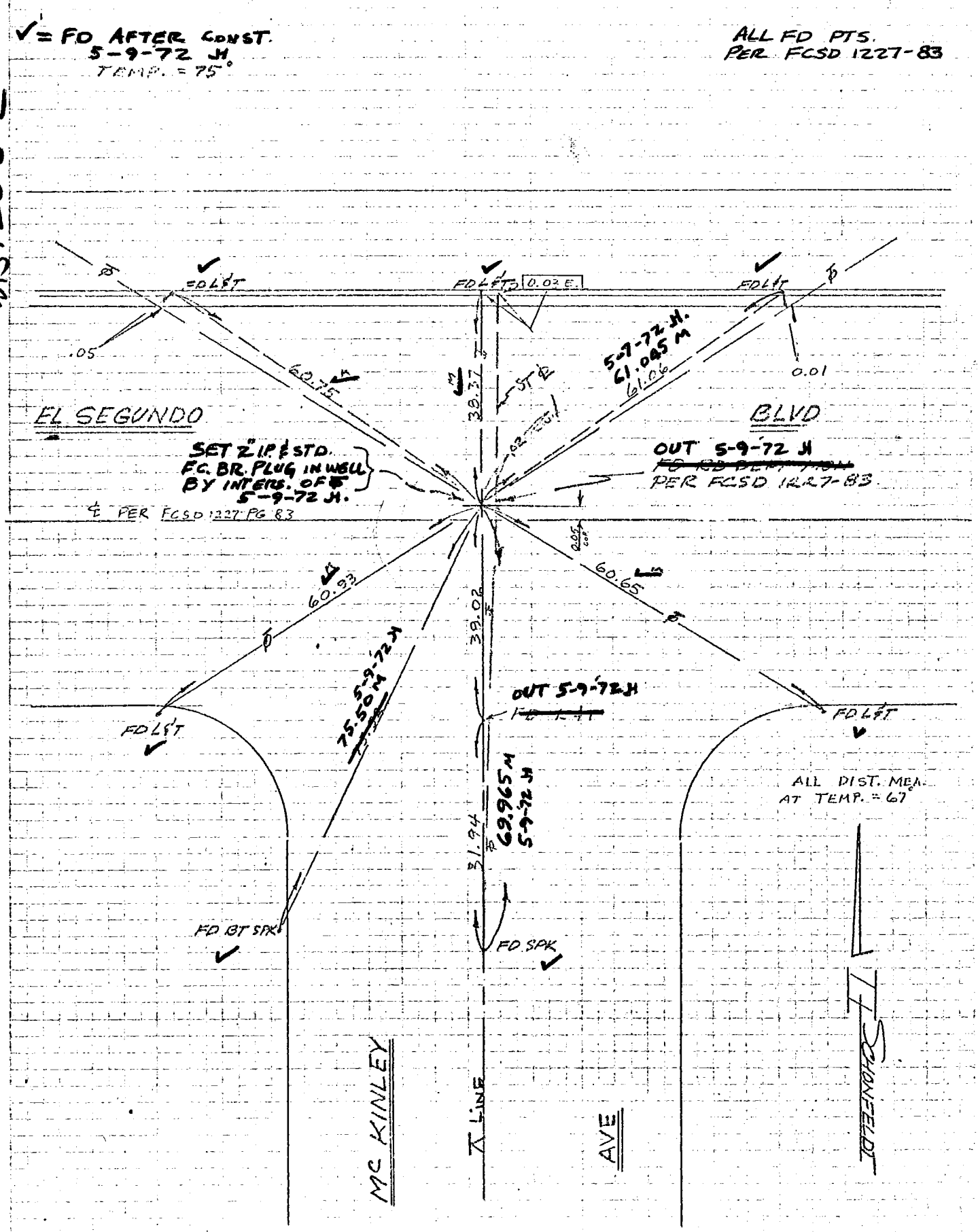

76S911– Cdb 3-69

Co. Engr. F.B. 3555: 7

PROJECT 1256 U-I S.W. County

SURVEY BY GH DATE 1-13-72

REVIEWED BY DATE 7-17-74

INDEX FCSD1256 7

R&R-7

LOS ANGELES COUNTY FLOOD CONTROL DISTRICT

W.S. 26, C-2

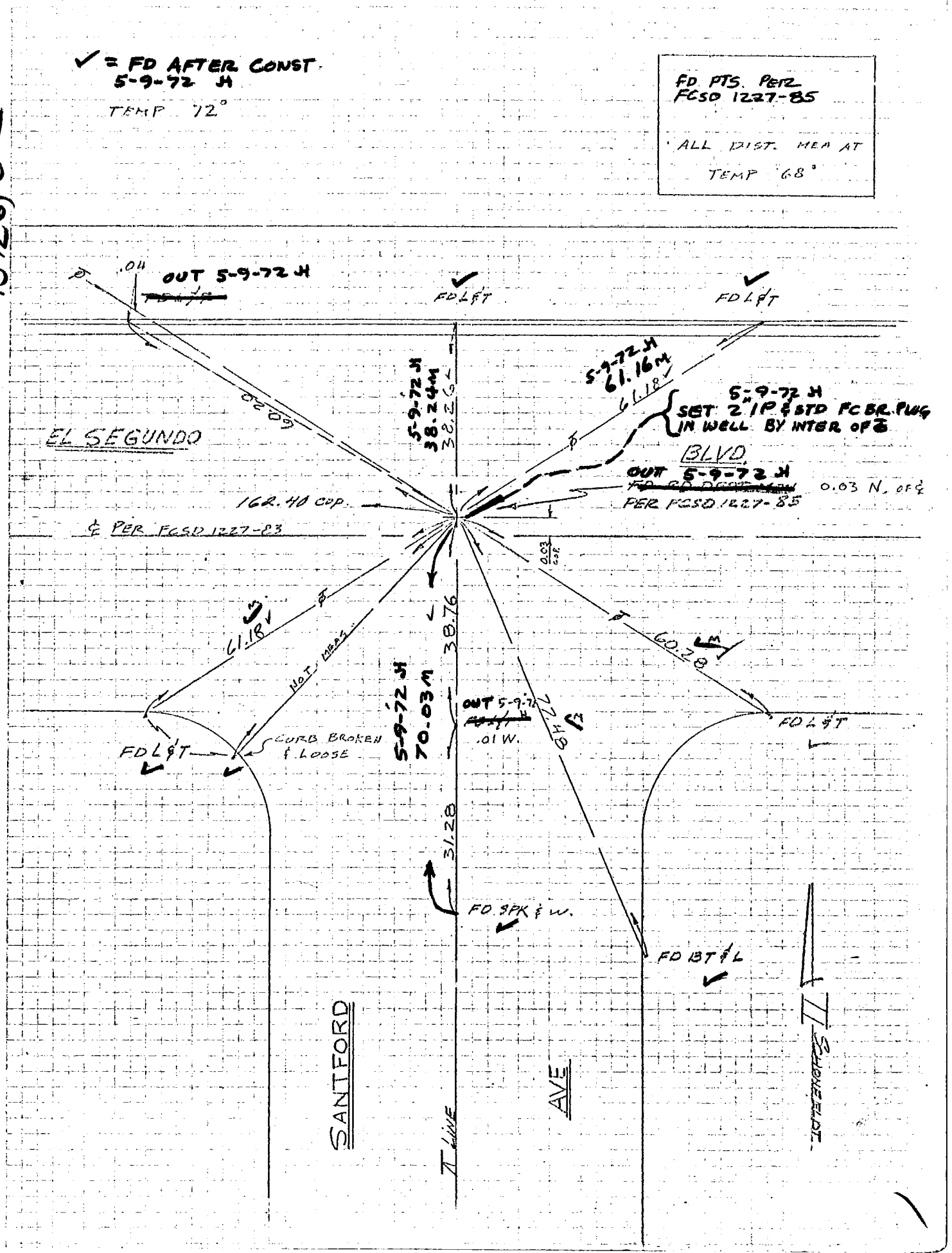

76S911– Cdb 3-69

Co. Engr. F.B. 3555: 8

PROJECT 1256 U-I S.W. County Drain

SURVEY BY JH DATE 1-13-72

REVIEWED BY [illegible] DATE 1-17-72

INDEX FCSD1256 9

R&R-9

LOS ANGELES COUNTY FLOOD CONTROL DISTRICT

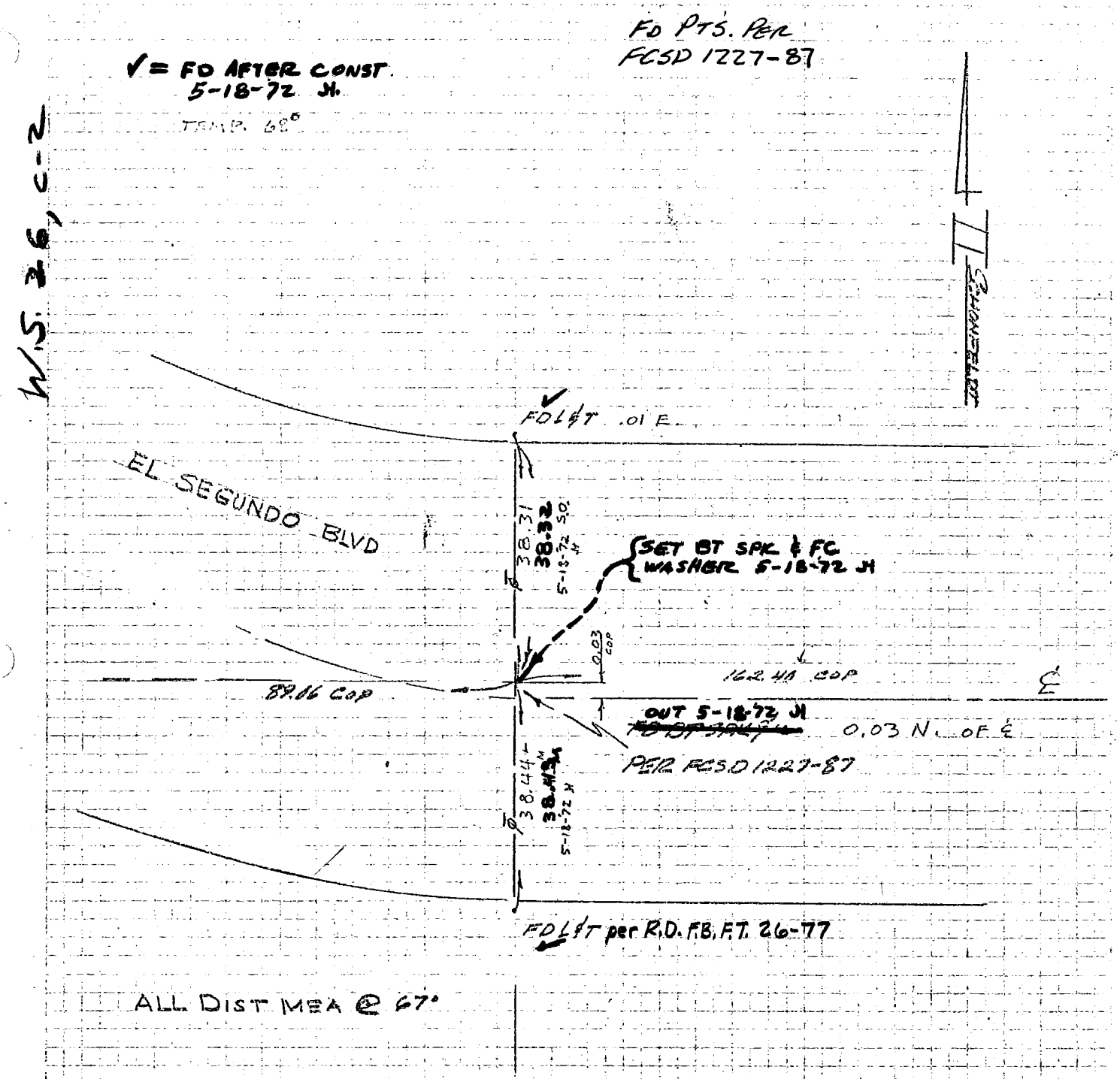

76S911-' Cdb 3-69

Co. Engr. F.B. 3555: 9FCSD1256 11

PROJECT 1256 U-I Sub. County Drain

INDEX

SURVEY BY CH DATE 1-13-72

R&R-II

REVIEWED BY DATE

LOS ANGELES COUNTY FLOOD CONTROL DISTRICT

7-17-72

✓ = FD AFTER CONST.
5-18-72 JH
TEMP. 69

FD PTS. PER
FCSD 1227-89

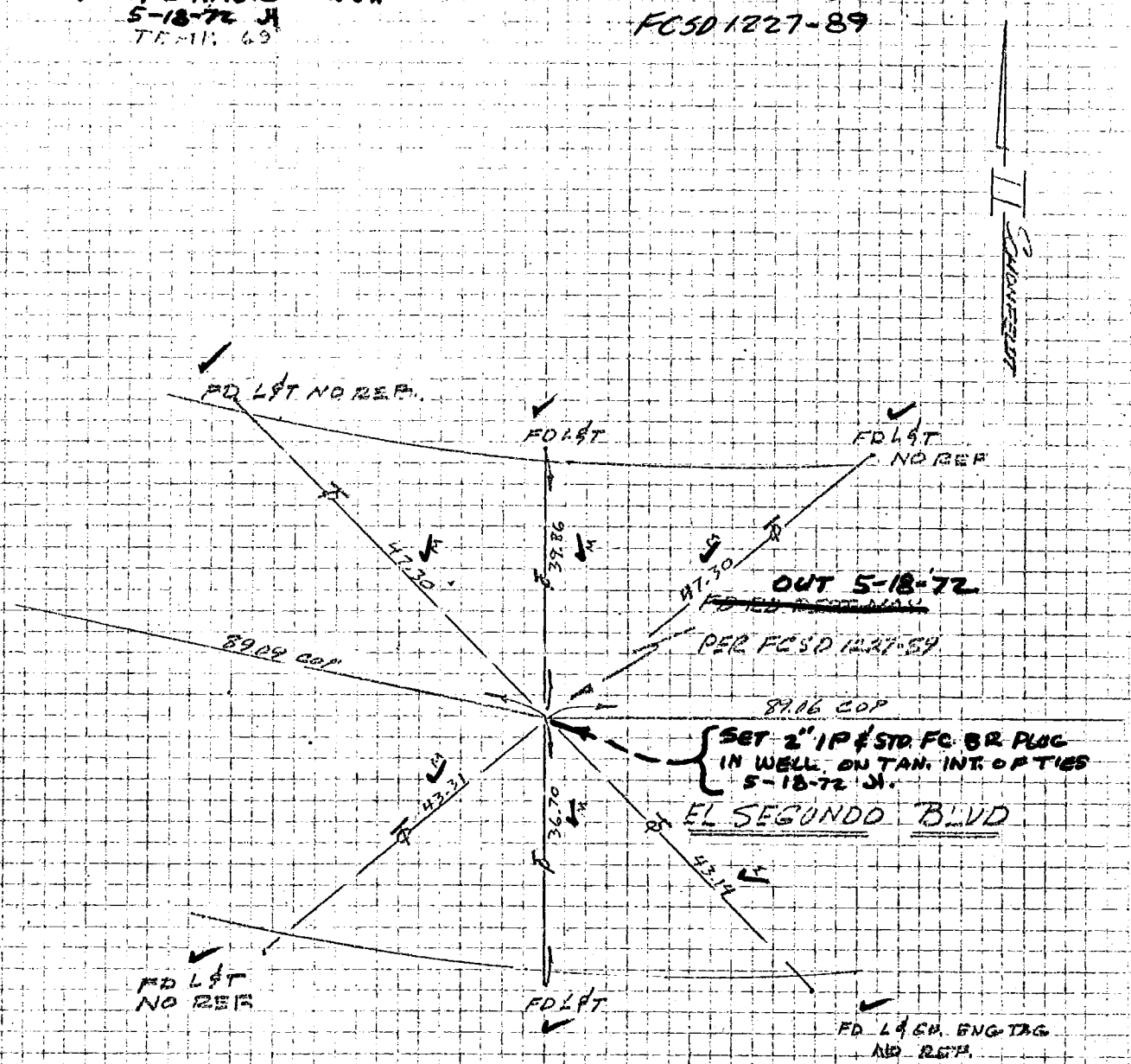

S911- Cdb 3-69
Co. Engr. F.B. 3555: 10 FCSD1256 13

PROJECT S.W. County Drain #1056 INDEX R&B-13
SURVEY BY [illegible] DATE 1-14-72
REVIEWED BY [illegible] DATE 7-17-72
LOS ANGELES COUNTY FLOOD CONTROL DISTRICT

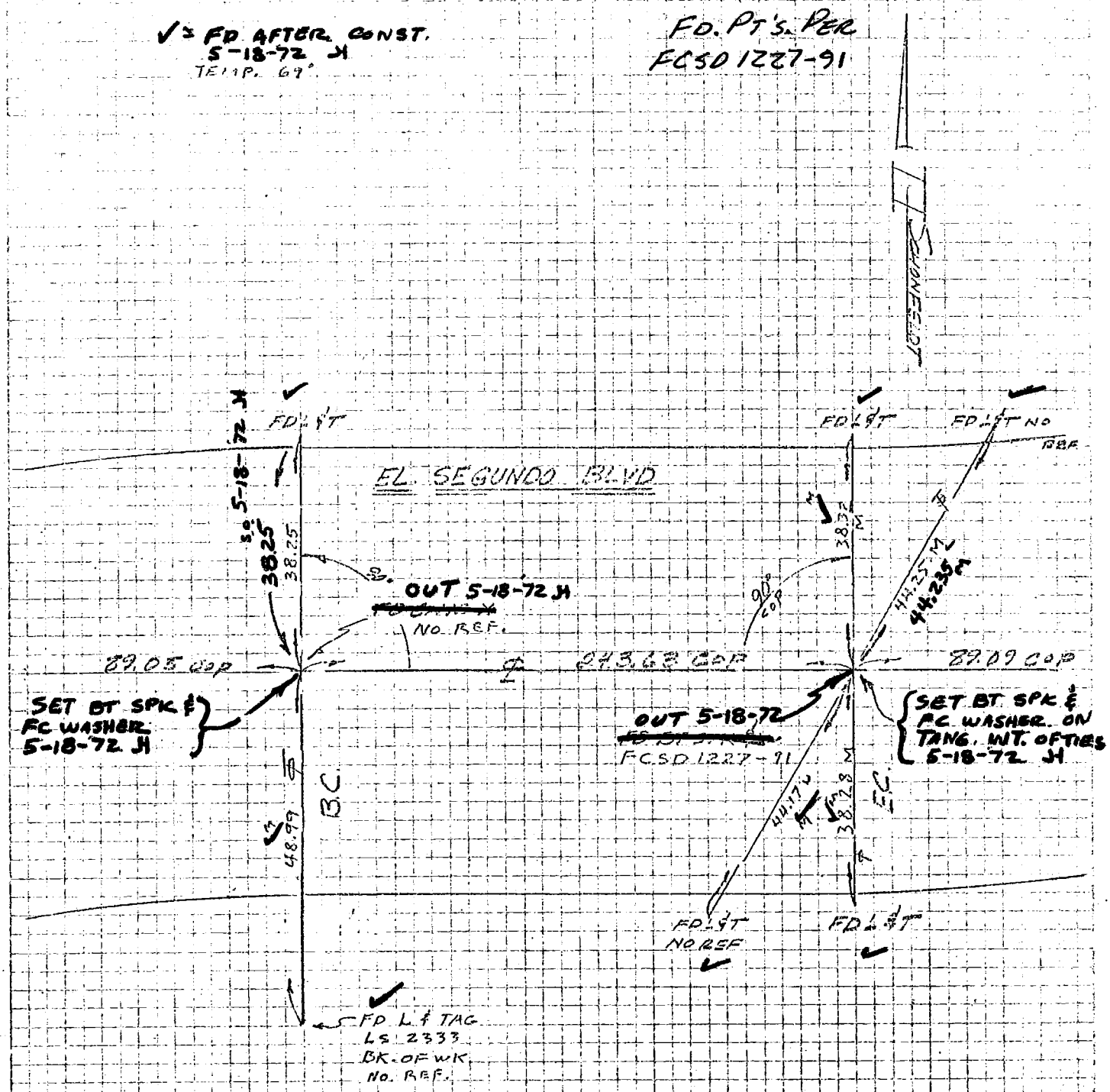

PROJECT [illegible] Co. Engr. F.B. 3555-11 FCSD1256 15

SURVEY BY [illegible] DATE [illegible]

REVIEWED BY [illegible] DATE [illegible]

7-17-72

R&R-15

LOS ANGELES COUNTY FLOOD CONTROL DISTRICT

W.O. 26 C-2

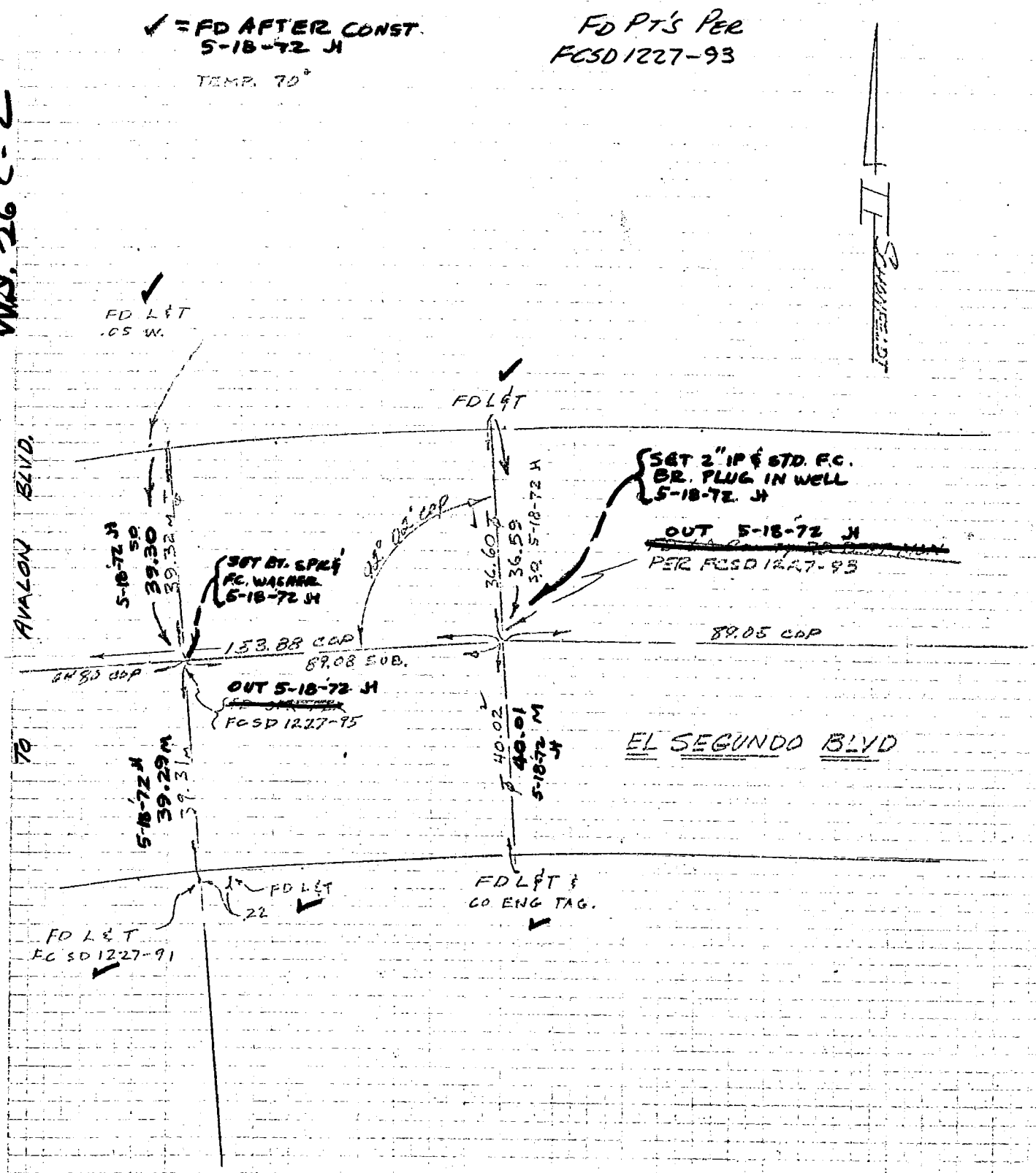

Co. Engr. F.B. 3555: 12

#2050 BELL GARDENS LINE "A"
WRE DATE 12-30-71
42 DATE 1-6-72

INDEX FCSD2050 49
R&R-3
LOS ANGELES COUNTY FLOOD CONTROL DISTRICT

NOTE
1 = Fd. L&T., No Ref.
RDEB 1023-128, 129
RDFB 1024-516

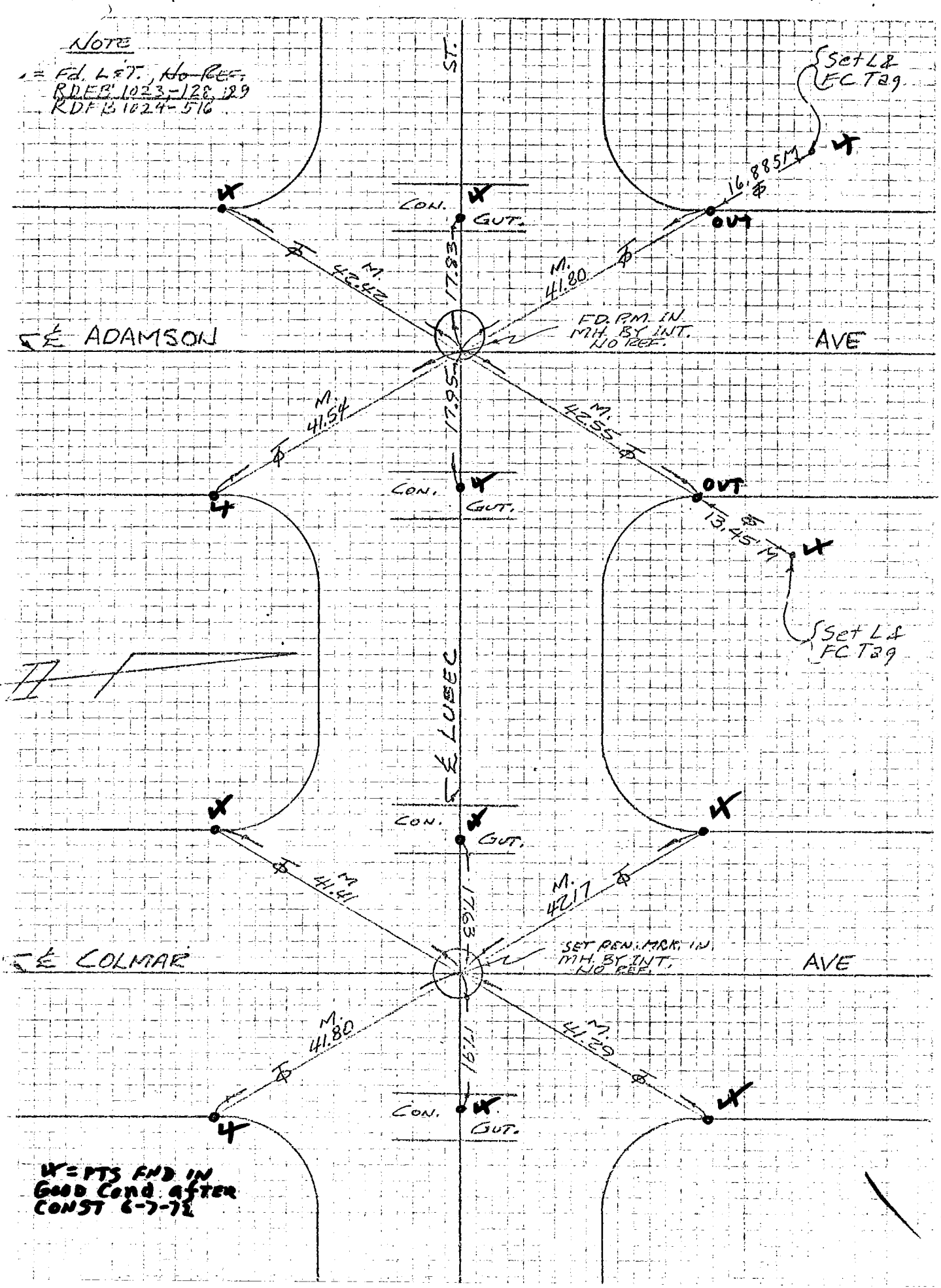


W = PTS FND IN GOOD Cond after CONST 6-7-72

76S911— Cdb 3-69

Co. Engr. F.B. 3555-13

PROJECT #2050 BELL GARDENS LINE "A"

INDEX FCSD2050 51

SURVEY BY WRE DATE 12-30-71

R&R-5

REVIEWED BY [illegible] DATE 1-6-72

LOS ANGELES COUNTY FLOOD CONTROL DISTRICT

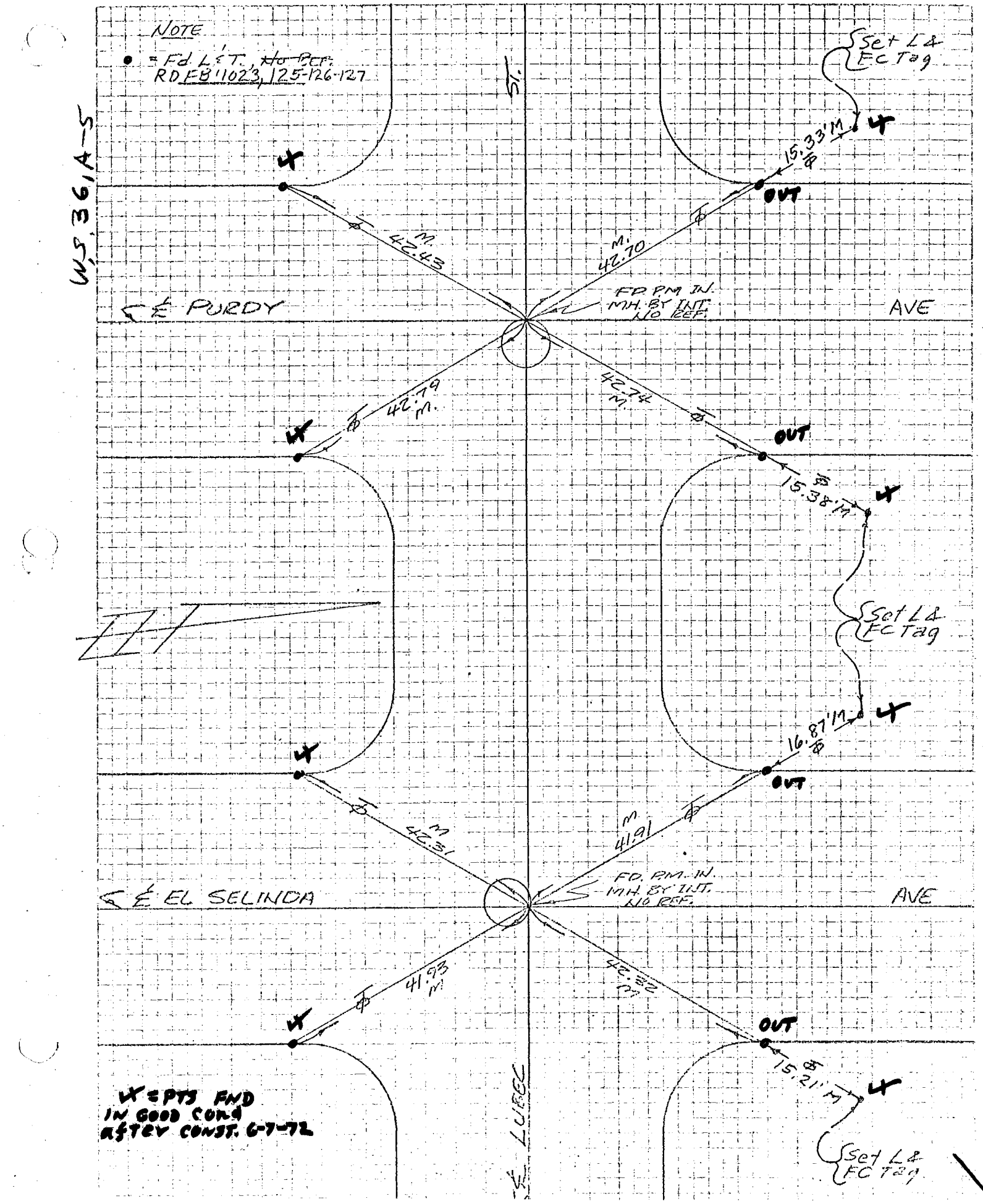

-69

NO. 2050 Bell Gardens Line "A"

B.P.B. DATE 1-6-72

DATE

Co. Engr. F.B. 3555: 14

INDEX FCSD2050 53

R&R 7

LOS ANGELES COUNTY FLOOD CONTROL DISTRICT

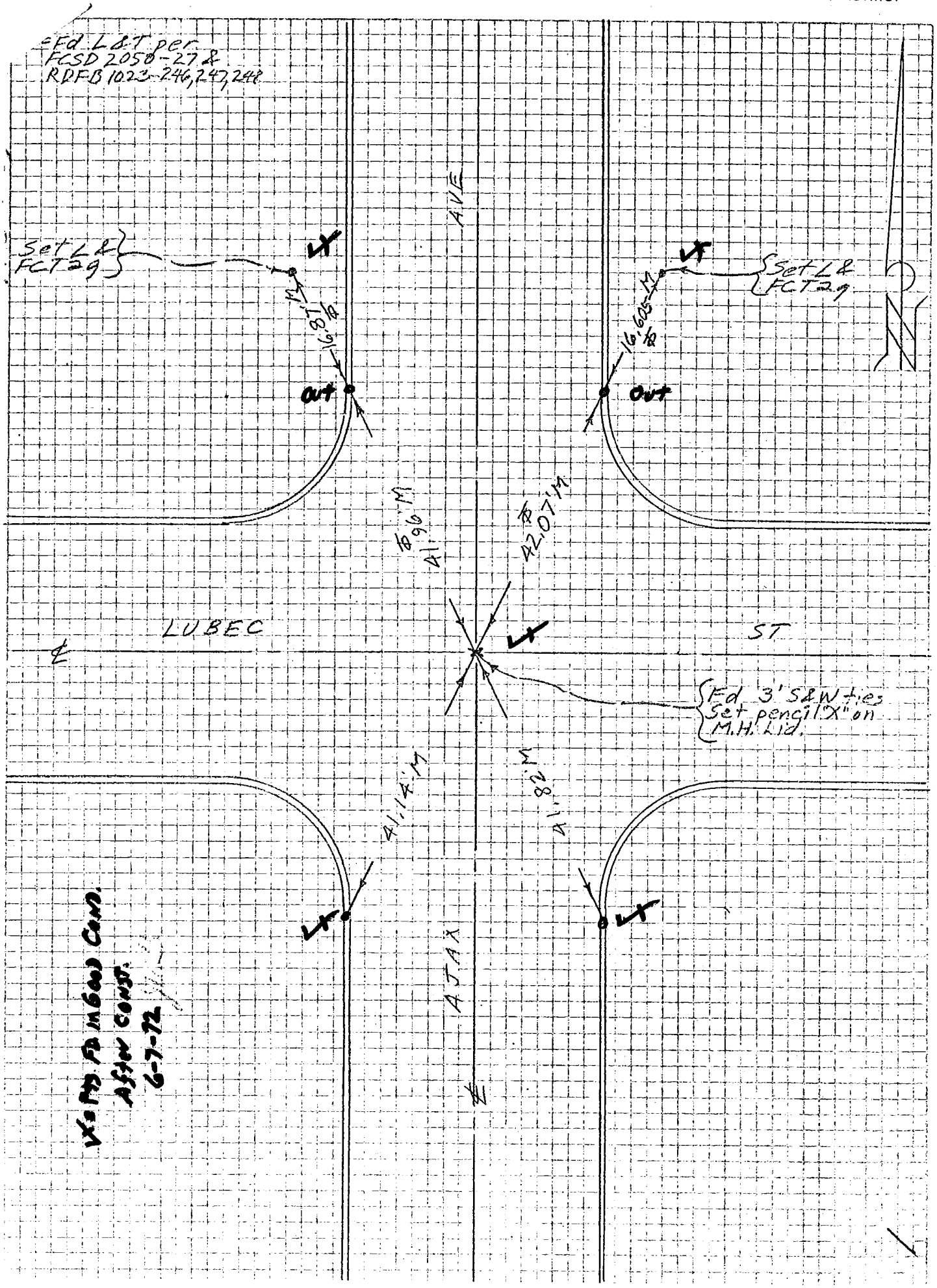

Co. Engr. F.B. 3555: 15

BELL GARDENS S.D. #2050 LINE "A"

C.O.S. DATE 12-31-71

DATE

INDEX FCSD2050 55

E&R-9

LOS ANGELES COUNTY FLOOD CONTROL DISTRICT

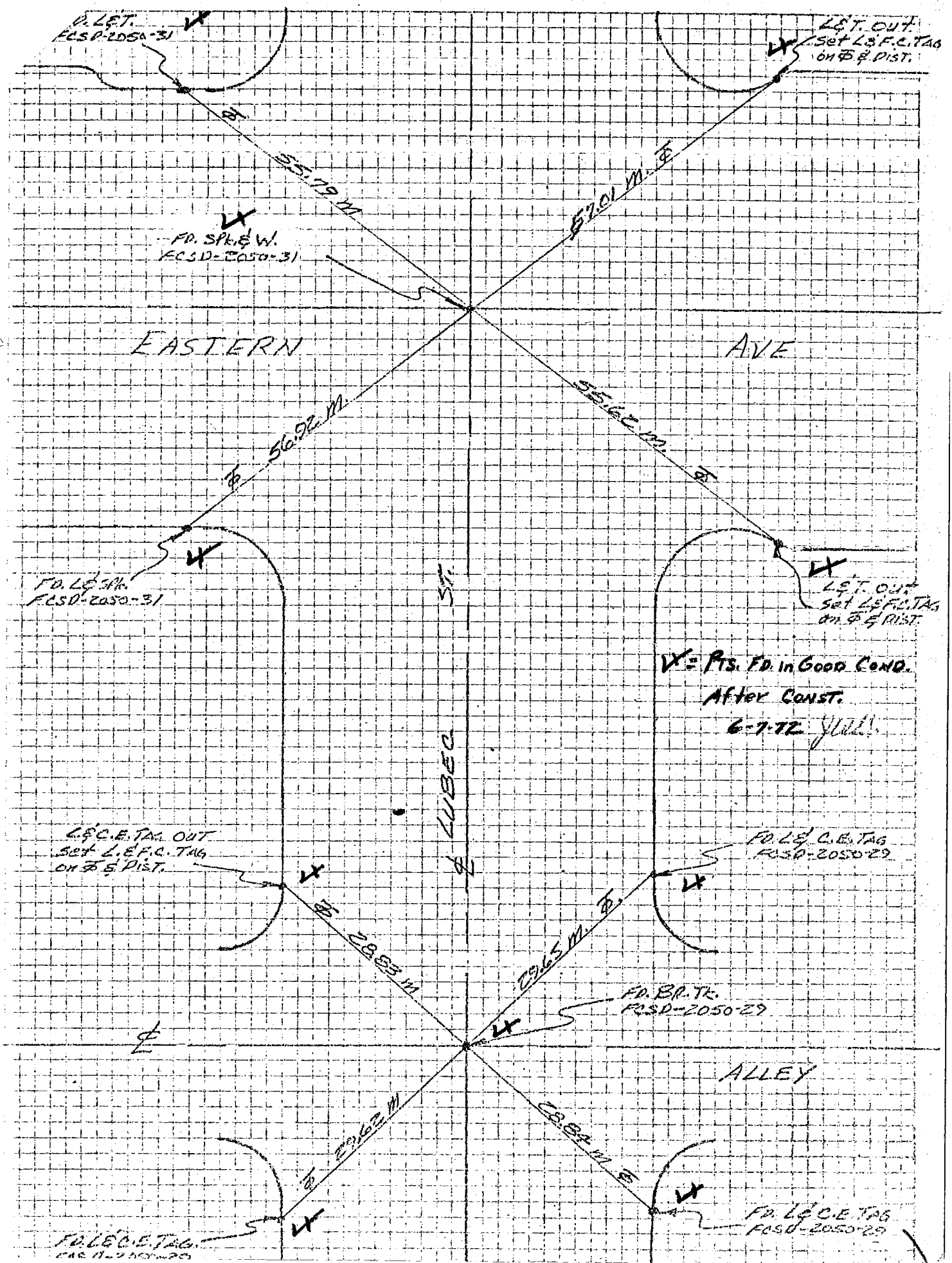


V = PTS. FD. IN GOOD COND. AFTER CONST. 6-7-72 JWL

76S911– Cdb 3-69

PROJECT BELL GARDENS SD-2050 LINE "B" Co. Engr. F.B. 3555:16 INDEX FCSD2050 61

SURVEY BY WRE DATE 1-6-72

REVIEWED BY [illegible] DATE 1-12-72

R&R 15

LOS ANGELES COUNTY FLOOD CONTROL DISTRICT

16

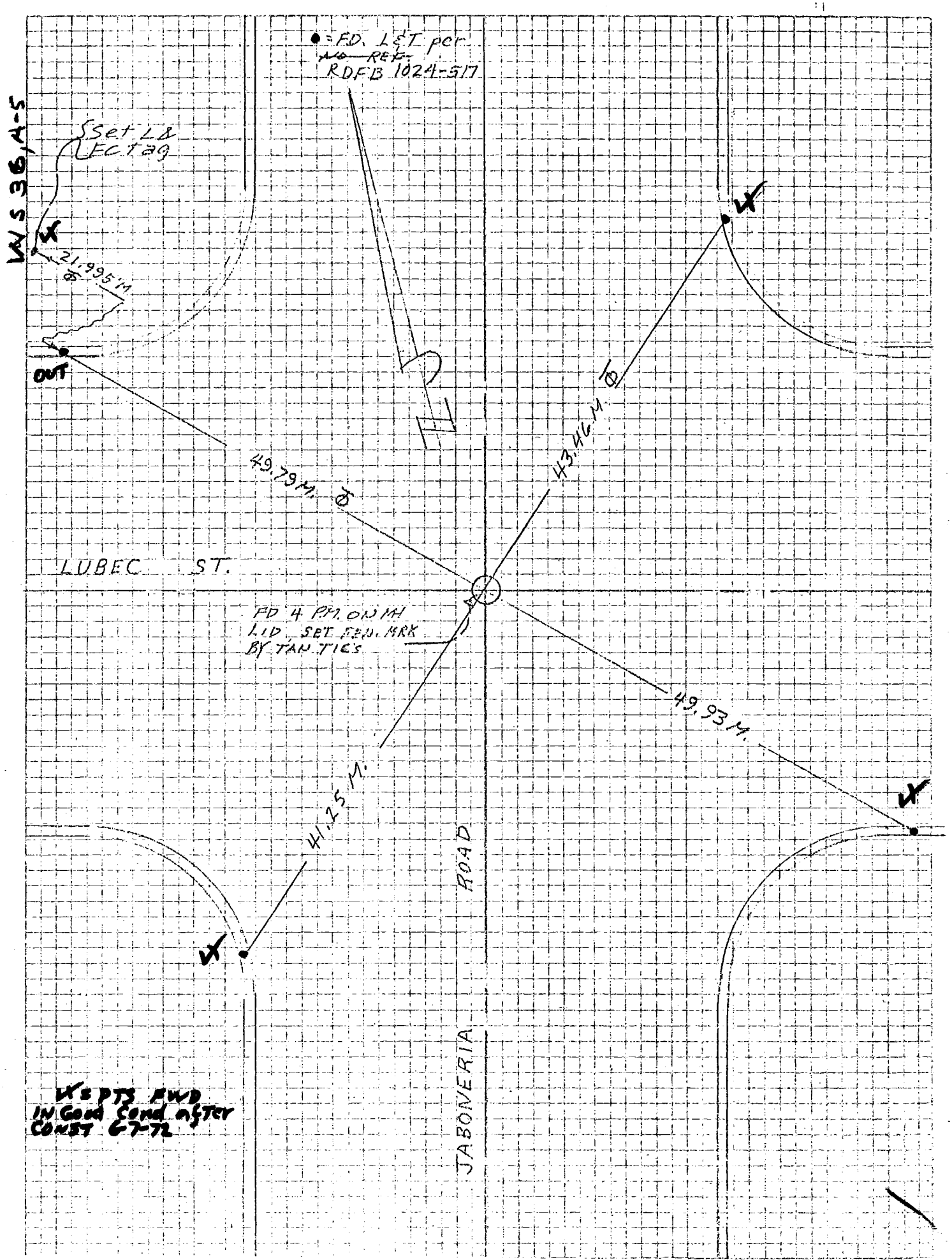

3555 17

3555 17

F.B. 2592 PG. 142

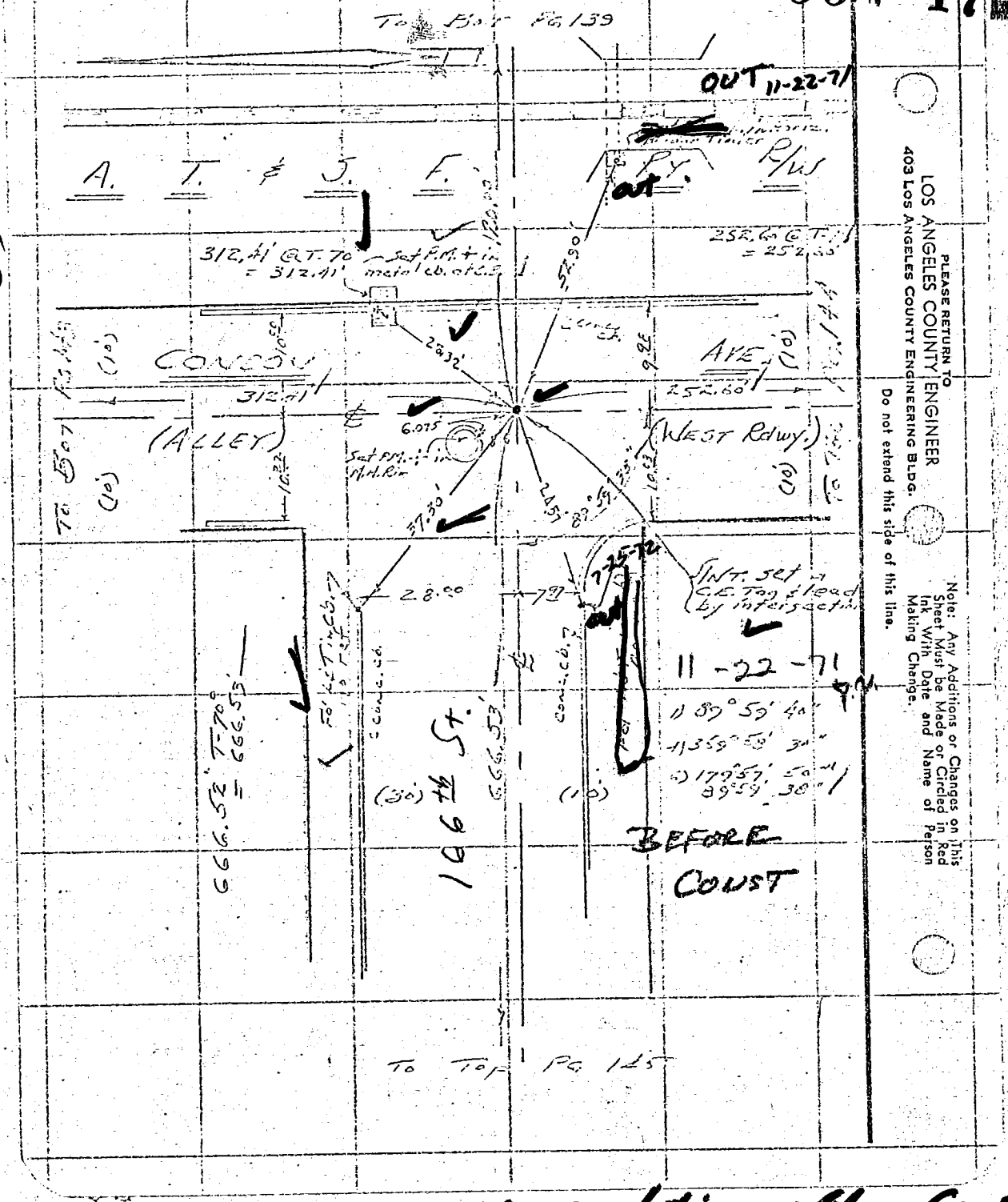


W.S. 25, C-3

✓ = Fd in good Condition after Const.
7-25-72. DMS

See R&R 7 for Additional Ties

NEW TIES SEE FCSD 5050-7
OR C.S. F.B. 3555-20

AWNDALE SD 5050
J. VOGE DATE 12-16-71
DATE

Co. Engr. F.B. 3555: 18
INDEX FCSD5050 3
B&B-3
LOS ANGELES COUNTY FLOOD CONTROL DISTRICT

3555 18

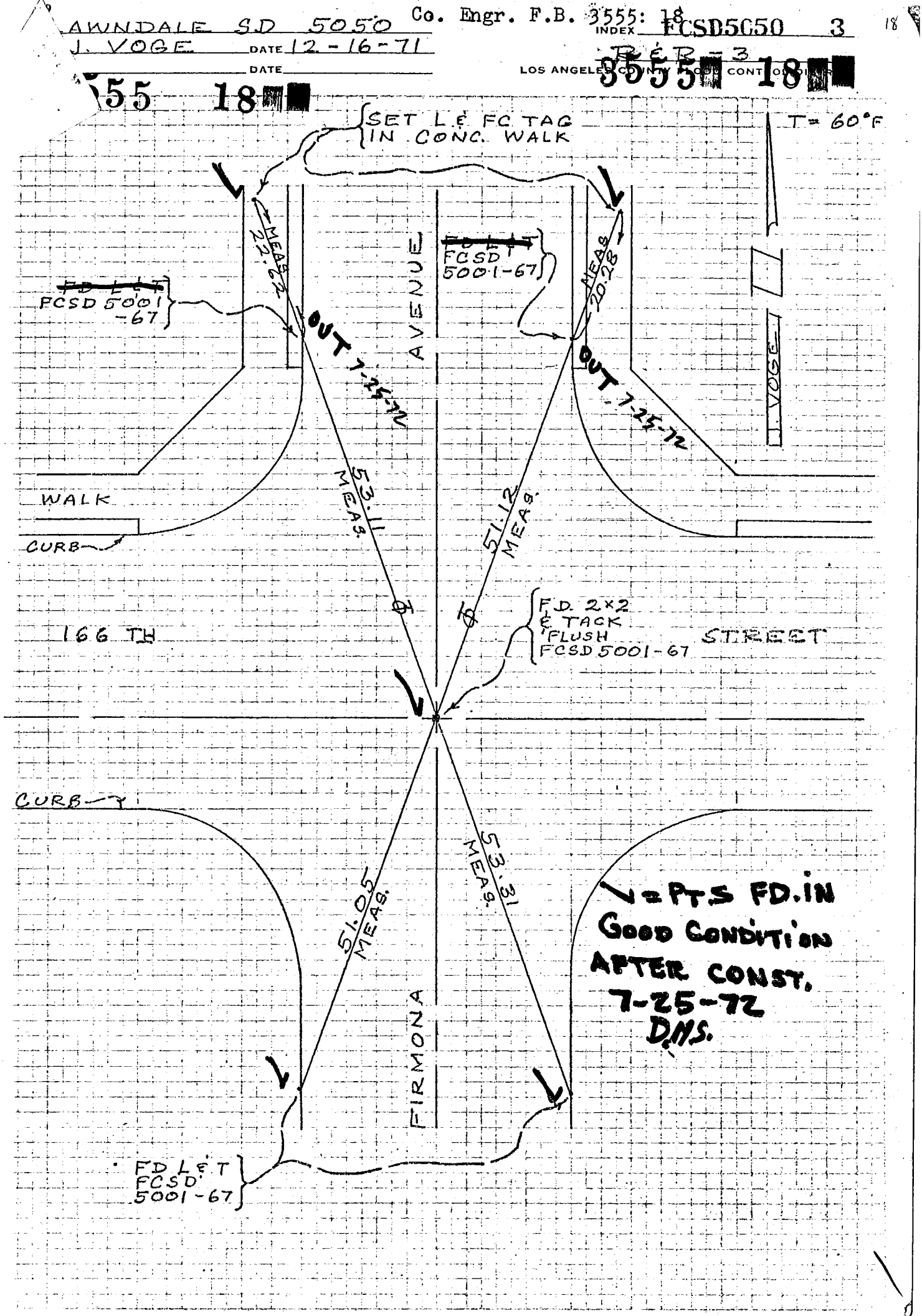

76S911- Cub 1-69

3555 19

PROJECT LAWNDALE 5050 Co. Engr. F.B. 3555 INDEX 19 FCSD5050 5

SURVEY BY J. VOGE DATE 12-23-71 R & R-5

REVIEWED BY DATE LOS ANGELES COUNTY FLOOD CONTROL DISTRICT

3555 19

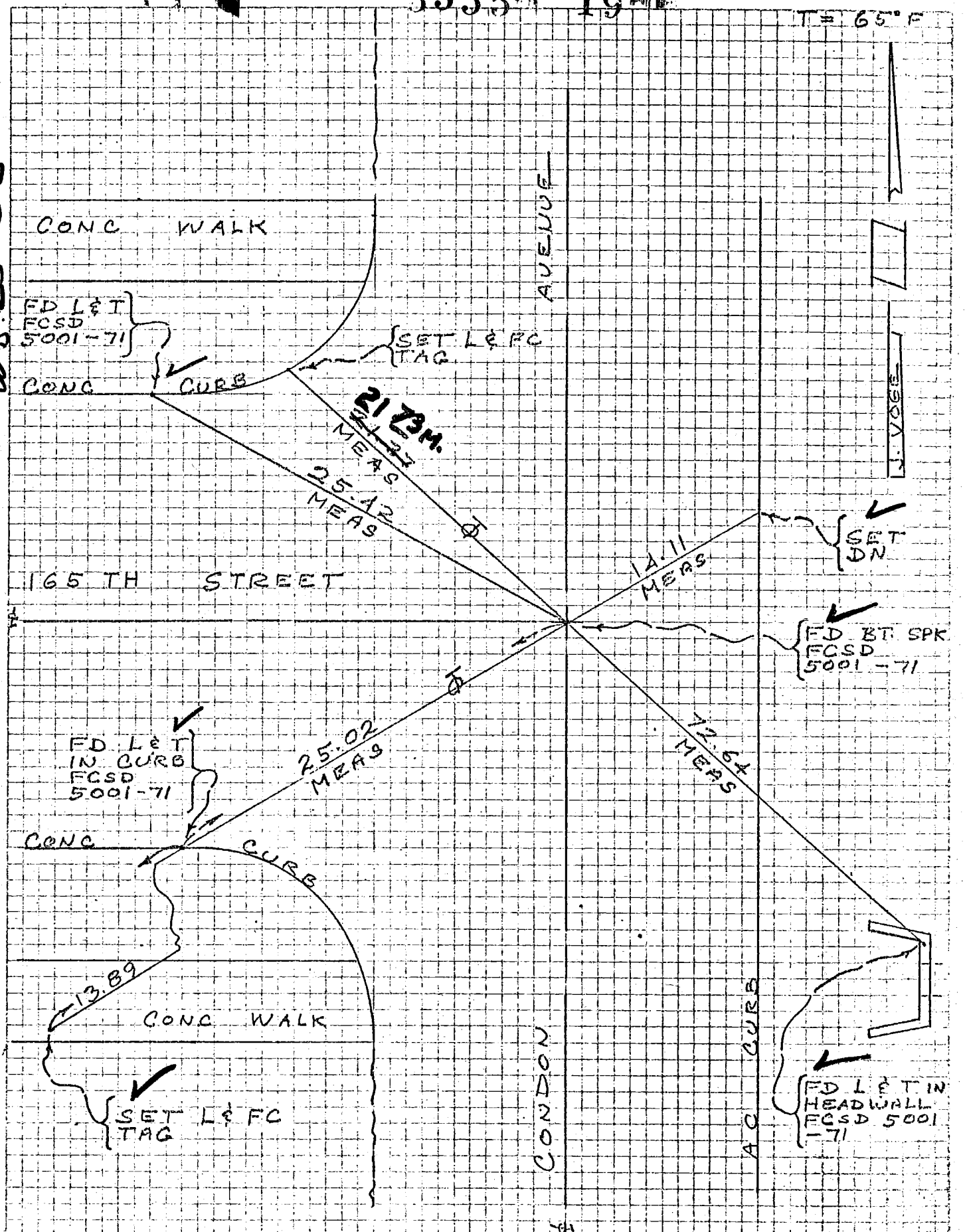


✓ = Fd in good Condition after Const.
7-25-72 D.M.S.

76S911– Cdb 3-69

PROJECT LAWNDALE SD-5050 Co. Engr. F.B. 3555:20 INDEX FCSD5050 7 20

SURVEY BY DMS DATE 7-25-72 R&R P.7

REVIEWED BY DATE LOS ANGELES COUNTY FLOOD CONTROL DISTRICT

3555 20 3555 20

7-25-72 = after Const.

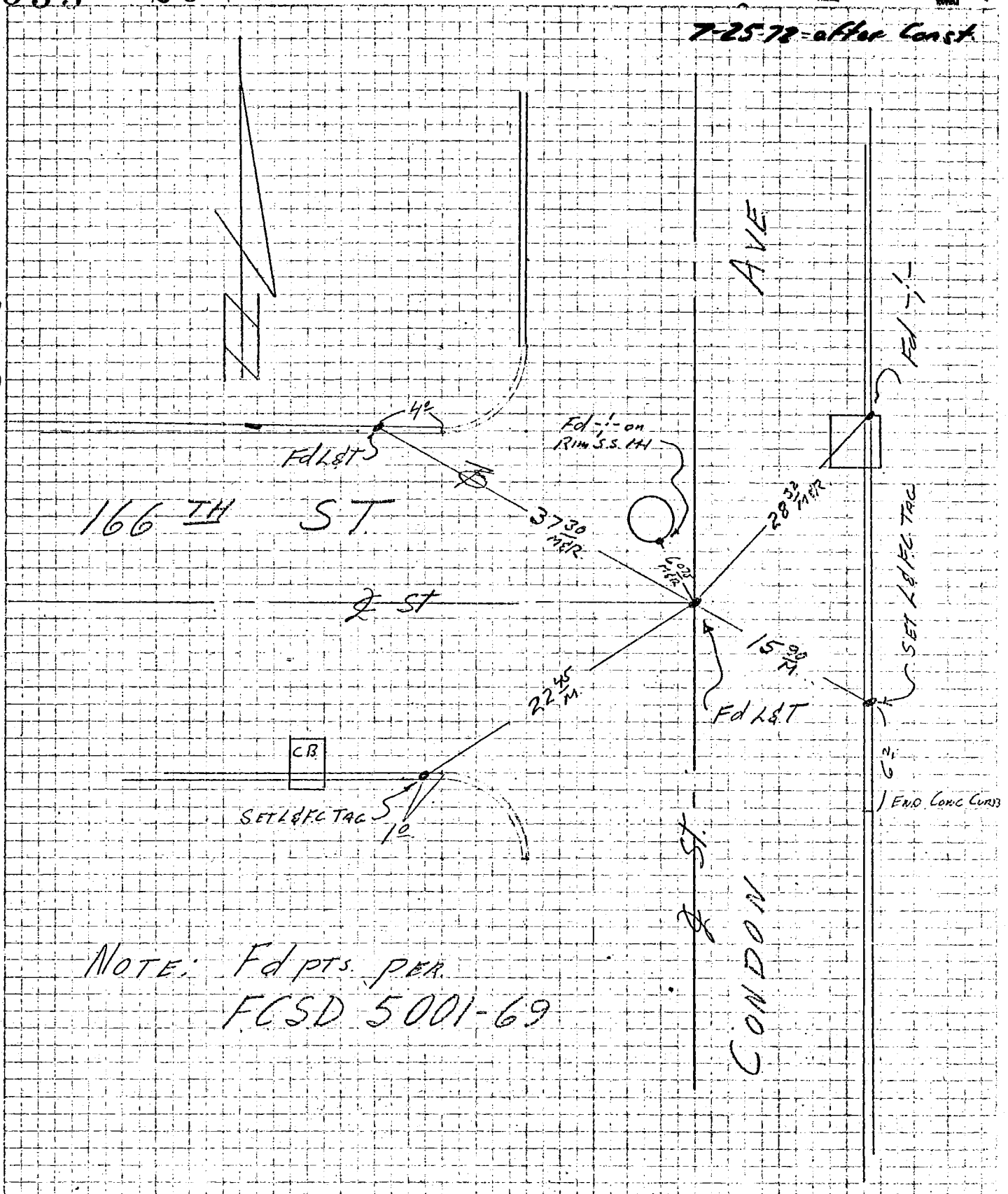


NOTE: Fd pts. per FCSD 5001-69

PROJECT LAWNDALE 9840 UNIT Co. Engr. F.B. 3555 FCSD 9840, 27
SURVEY BY J. VOGE DATE 12-1-71
REVIEWED BY DATE
INDEX 21
R & R - 3
LOS ANGELES COUNTY FLOOD CONTROL DISTRICT

3555 21

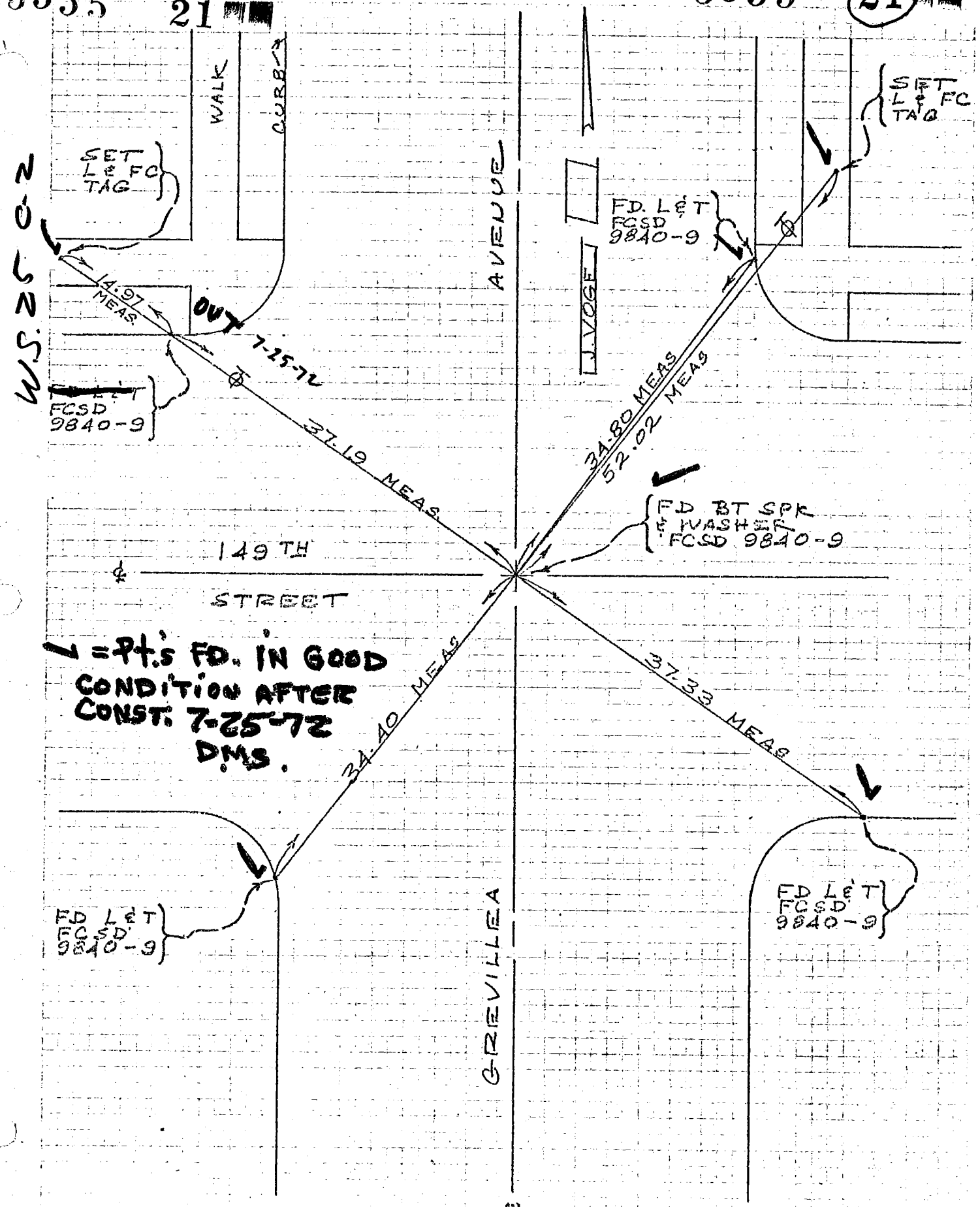

6S911– Cdb 3-69

Co. Engr. F.B. 3555: 22

PROJECT REDONDO BEACH 6550 UNIT 1 INDEX FCSD6550 31

SURVEY BY J. VOGE DATE 11-23-71 R&R 3555 22

REVIEWED BY DATE

LOS ANGELES COUNTY FLOOD CONTROL DISTRICT

3555 22

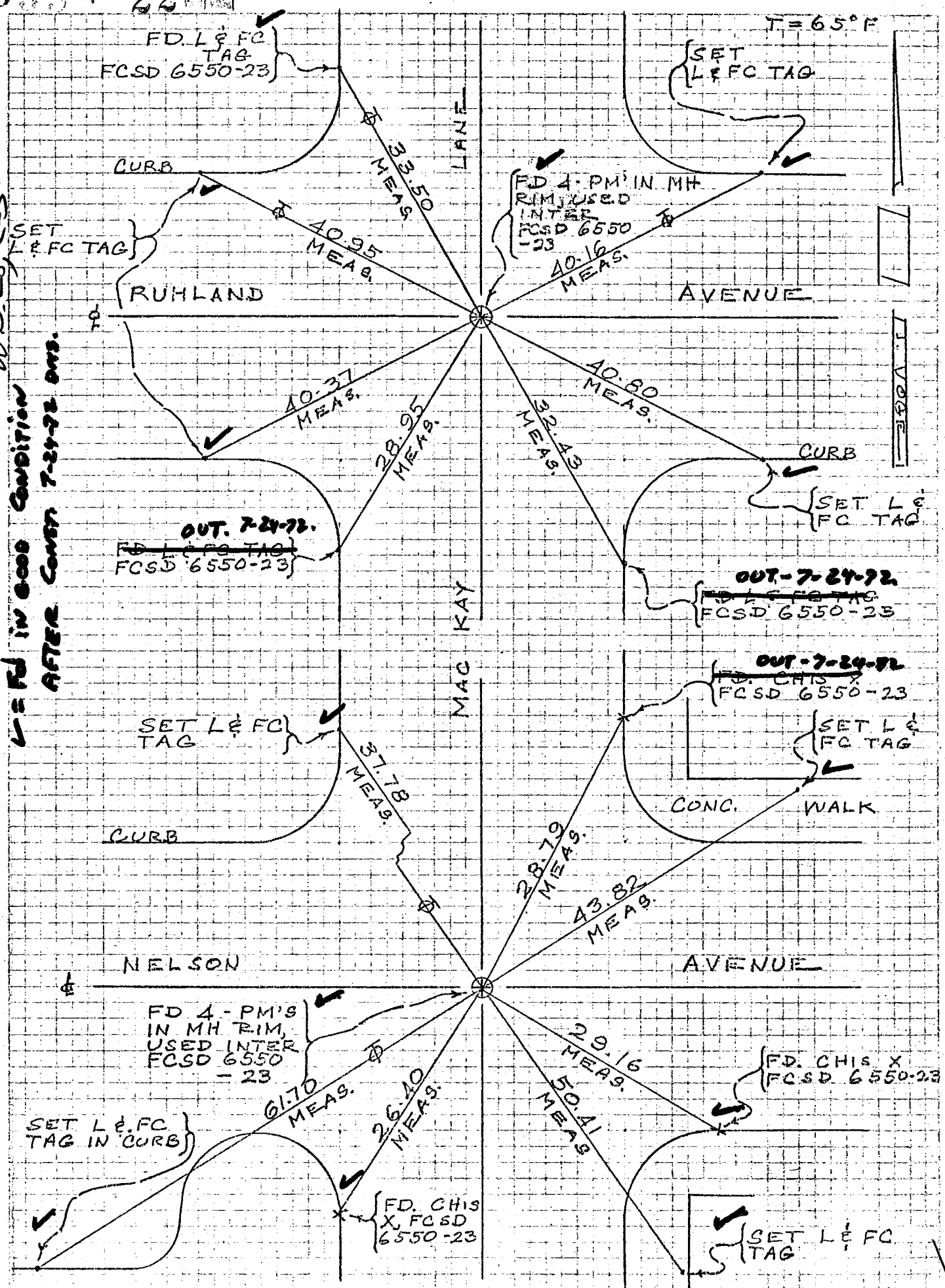

S911– Cdb 3-69 Co. Engr. F.B. 3555: 23 FCSD6550 33 23

PROJECT REDONDO BEACH 6550 UNIT I INDEX

SURVEY BY J. VOGE DATE 11-29-71 R & R - 5

REVIEWED BY DATE LOS ANGELES COUNTY FLOOD CONTROL DISTRICT

3555 23 3555 23

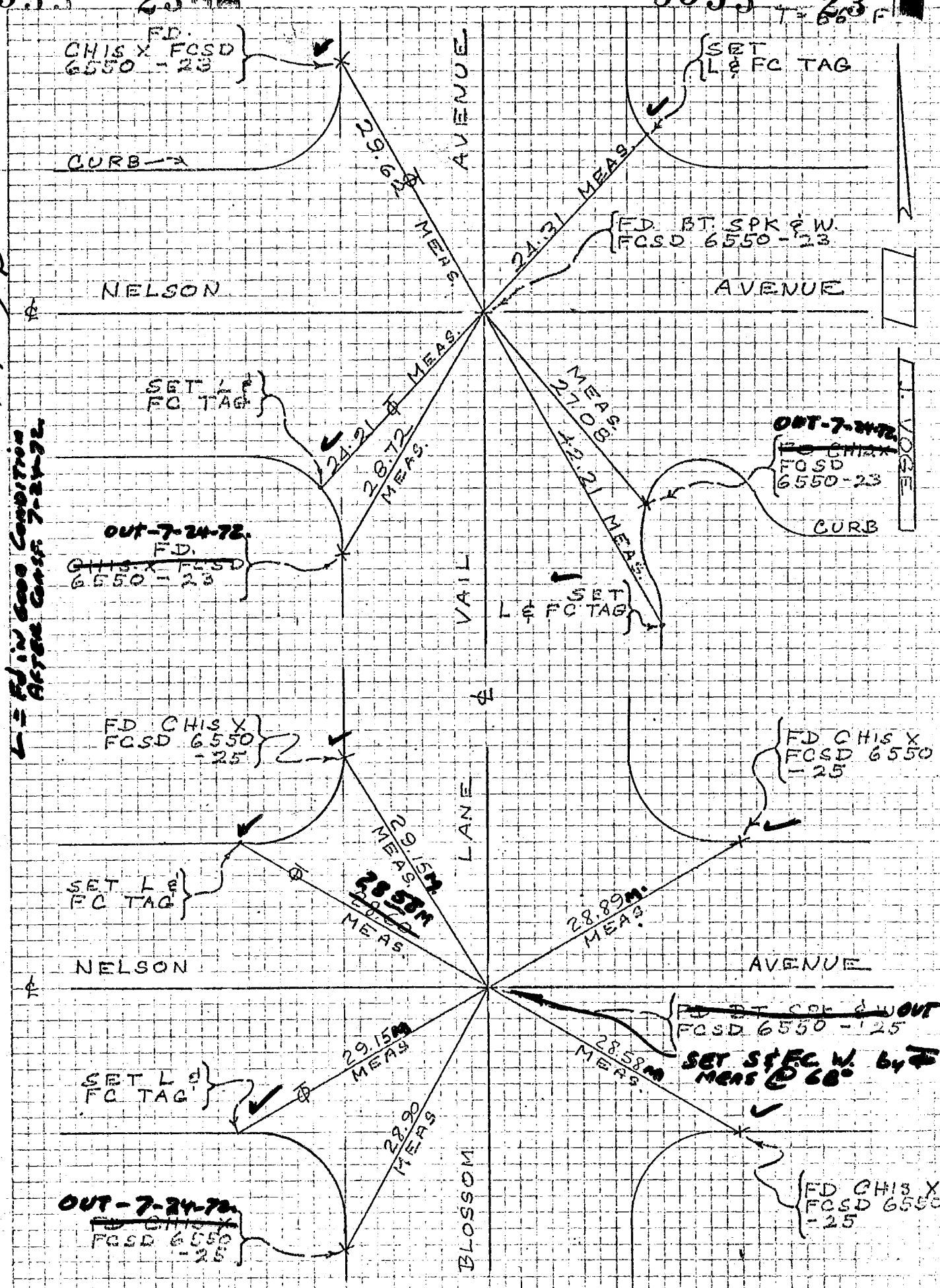


W.S. 25, B-3

L = FD in Good Condition After Const. 7-24-72

S911- Cdb 3-69 Co. Engr. F.B. 3555: 24

PROJECT REDONDO BEACH SD 6550 UNIT 1 INDEX FCSD6550 35

SURVEY BY R.E. BREWER DATE 11-30-71 R&R-7

REVIEWED BY DATE LOS ANGELES COUNTY FLOOD CONTROL DISTRICT

3555 24 3555 24

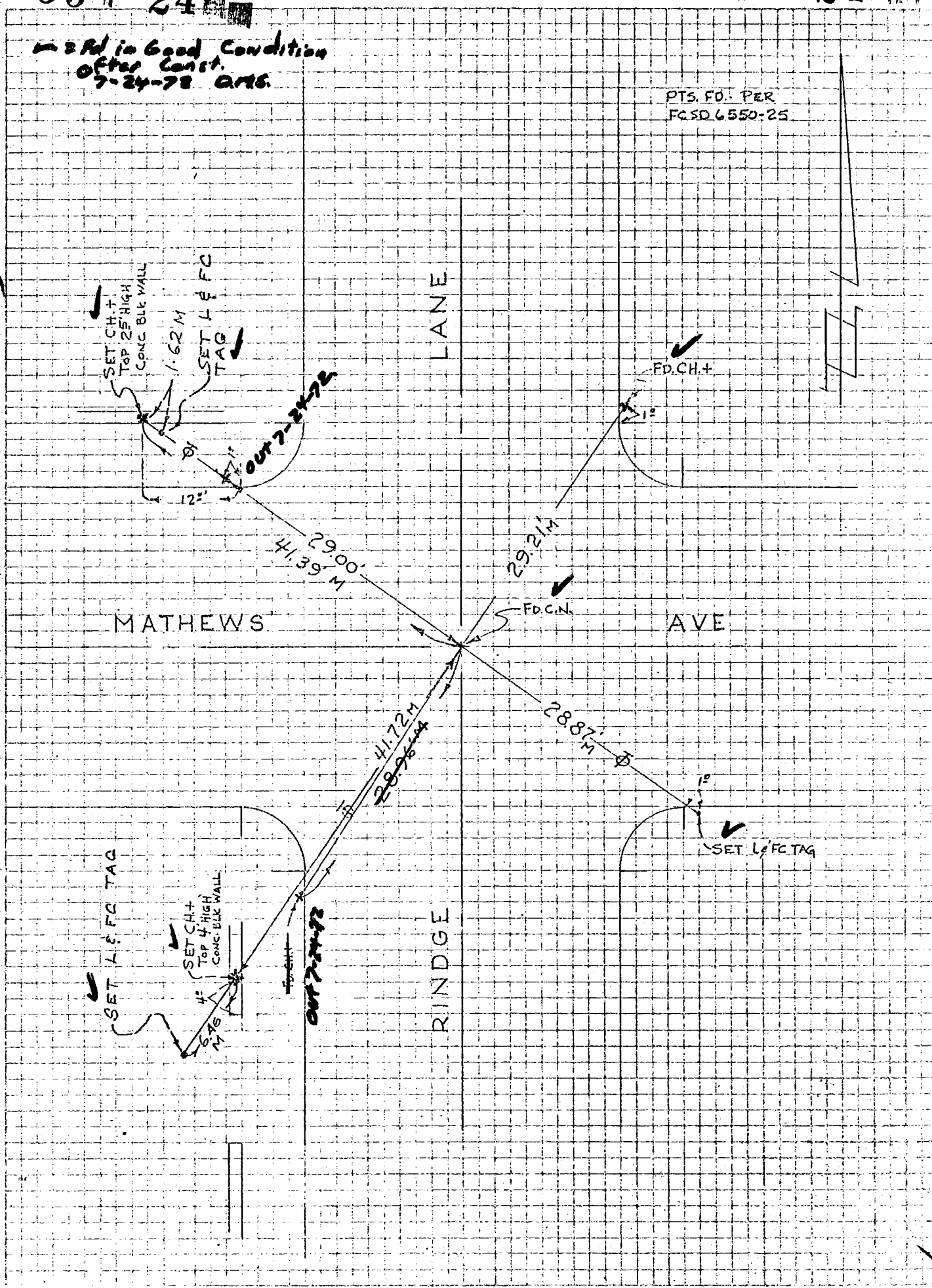

Co. Engr. F.B. 3555: 25 FCSD4001 67

BY [illegible], Gregg DATE 4/19/65 SUBJECT ℄ Control Line A SHEET NO. ___ OF ___

CHKD BY ___ DATE ___ JOB NO. Mt Hermosa Beach 4001

3555 25 3555 25

Note: All ties chisel crosses in curbs unless otherwise noted. All angles + dist mea.

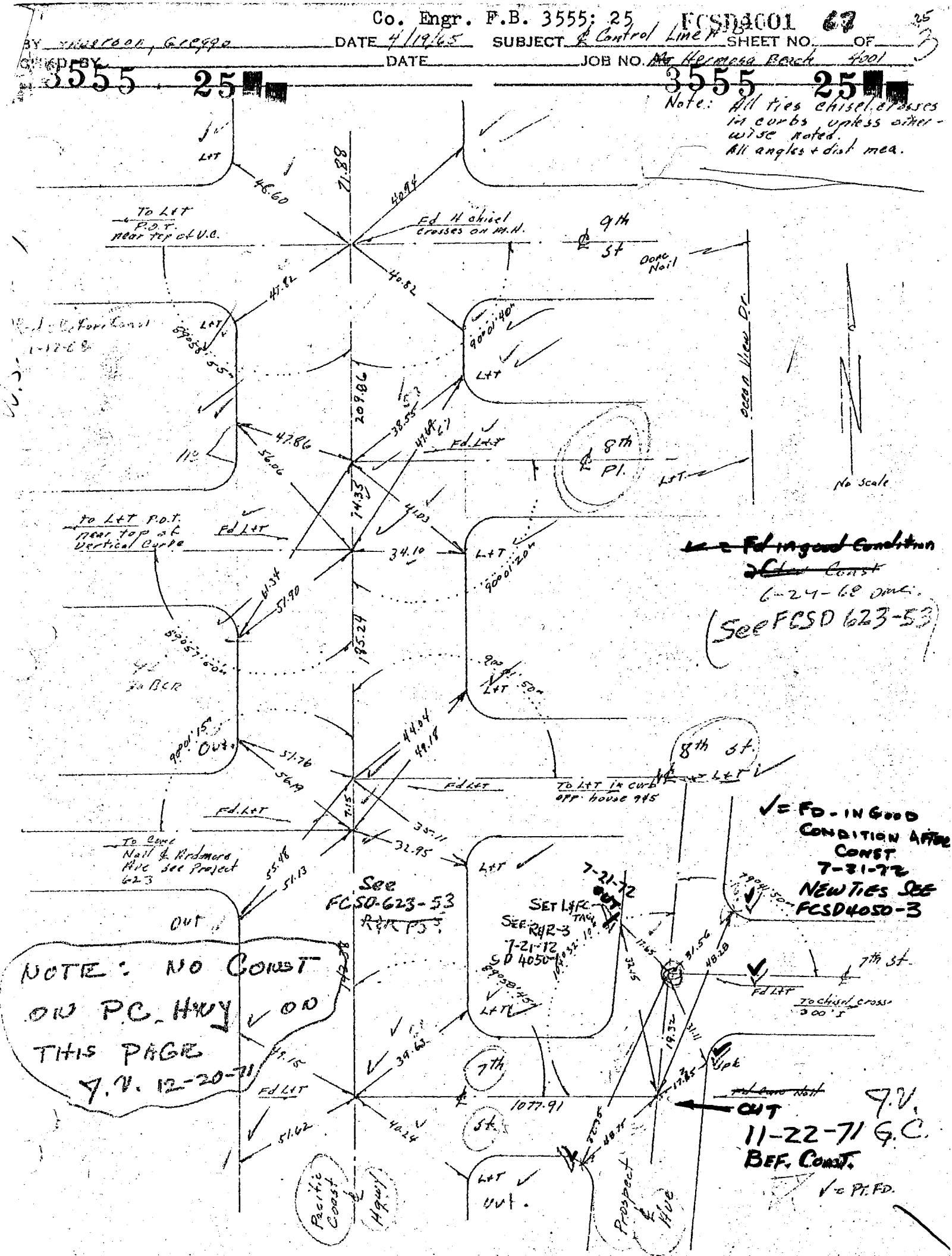


~~✓ = Fd in good Condition~~
~~2 Clr Const~~
6-24-68 DMC.
(See FCSD 623-53)

✓ = FD - IN GOOD CONDITION AFTER CONST 7-21-72
NEW TIES SEE FCSD4050-3

NOTE: NO CONST ON P.C. HWY ✓ ON THIS PAGE
Y.V. 12-20-71

Y.V.
11-22-71 G.C.
BEF. CONST.
✓ = PT. FD.

/S911– Cdb 3-69

Co. Engr. F.B. 3555: 26

PROJECT HERMOSA BEACH SD4050 UNIT-1

SURVEY BY R.E. BREWER DATE 7-21-72

REVIEWED BY [redacted] DATE

INDEX [redacted] 8

R&R 3555 26

LOS ANGELES COUNTY FLOOD CONTROL DISTRICT

FCSD 4050 3

3555 26 1

W.S. 25, B-4

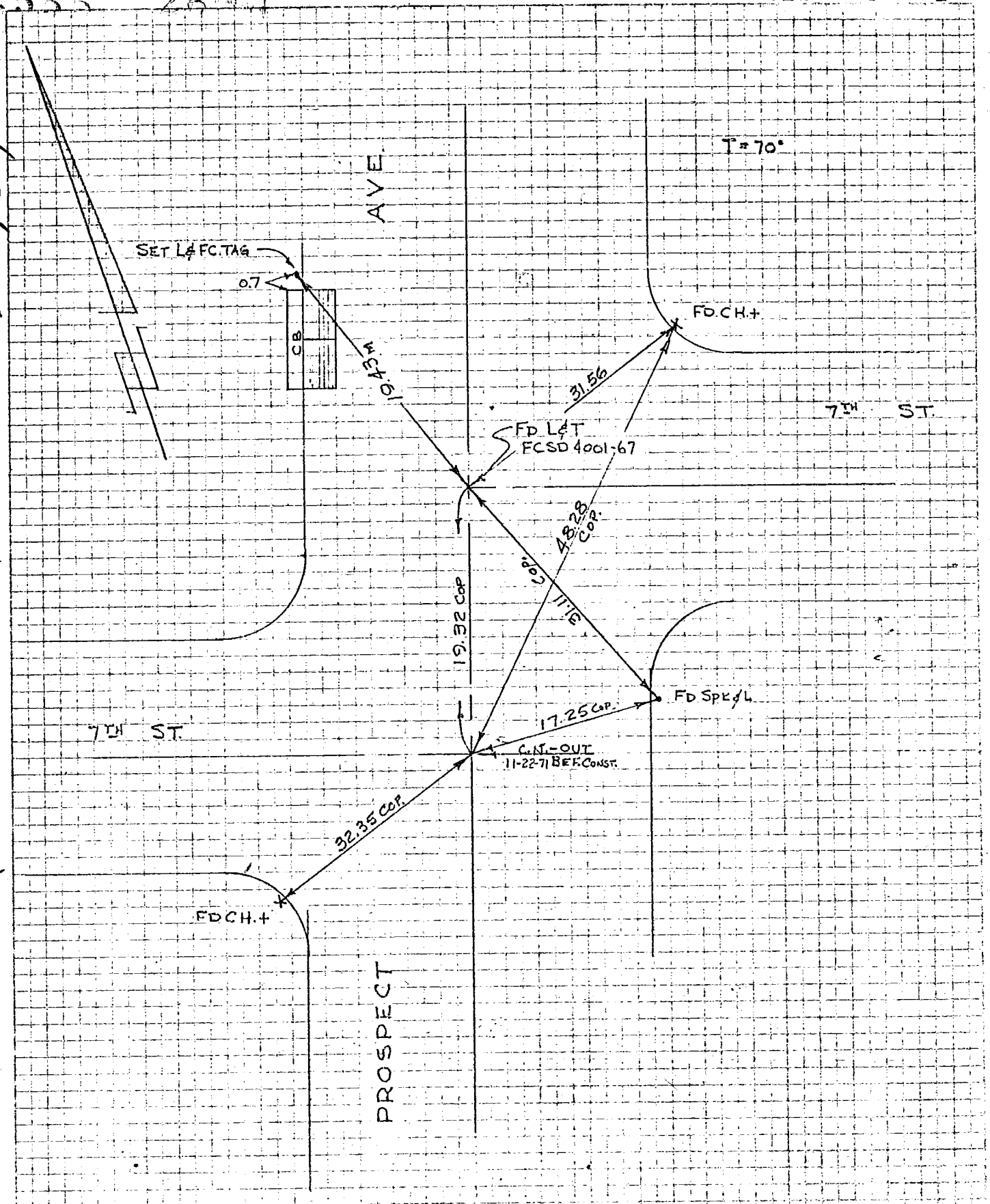

78S911– Cdb 3-69

Co. Engr. F.B. 3555: 27

PROJECT HERMOSA BEACH SD 4050 UNIT-1

SURVEY BY R E BREWER DATE 7-21-72

REVIEWED BY DATE

INDEX [redacted]

R&R-5 FCSD 4050 5

LOS ANGELES COUNTY FLOOD CONTROL DISTRICT

3555 27 [redacted]

3555 27 [redacted]

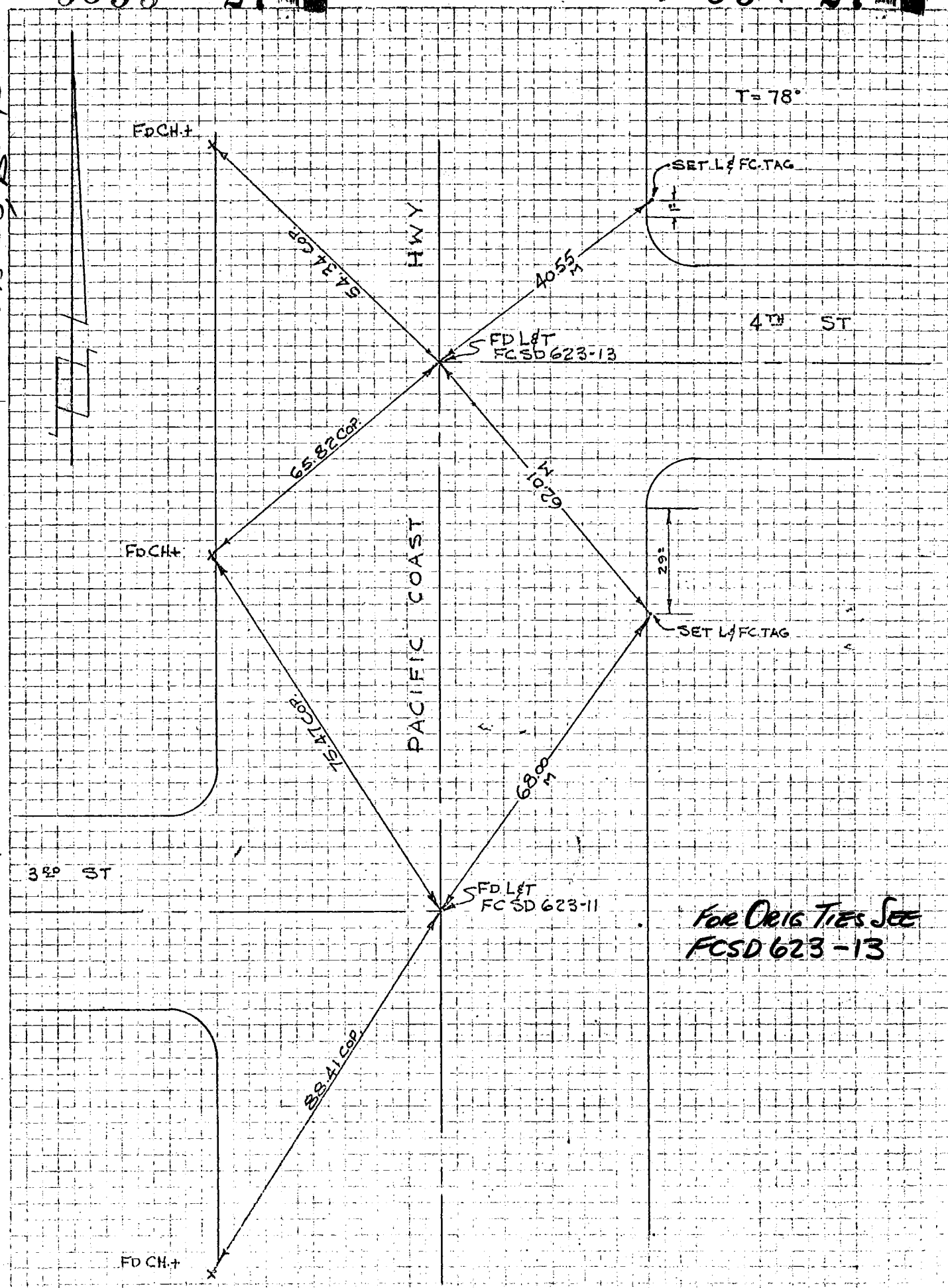


FOR ORIG TIES SEE FCSD 623-13

76S911– Cdb 3-69

Co. Engr. F.B. 3555: 28

PROJECT No. 8650, Unit 1, Line E

INDEX FCSD8650 21

SURVEY BY R.P.B. DATE 11-12-71

R&R 3

REVIEWED BY 3555 28 7-31-72

LOS ANGELES COUNTY FLOOD CONTROL DISTRICT

3555 28

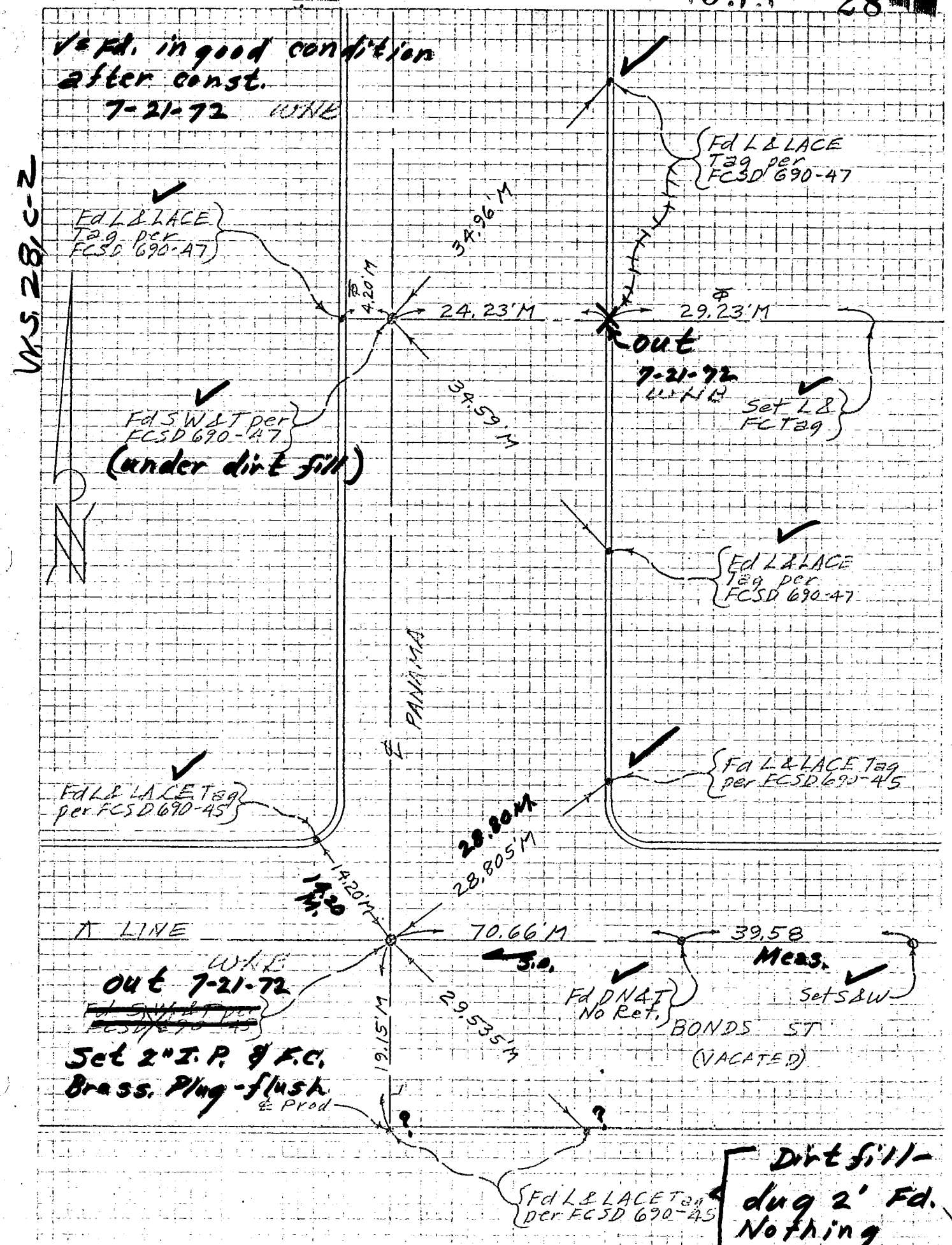

PROJECT No. 8650, Unit 1, Line "E" Co. Engr. F.B. 3555: 29 INDEX FCSD8650 23 29

SURVEY BY B.P.C. DATE 11-15-71

REVIEWED BY DATE 7-31-72

R&R 5

LOS ANGELES COUNTY FLOOD CONTROL DISTRICT

3555 29

3555 29

WS-286-2

Fd L & LACEng Tag per FCSD 690-51

28.57'M

4.095'M

24.32'M

4.14'M

ALLEY

Fd L&LA Co. Eng. Tag per FCSD 690-51

Fd S W L T per FCSD 690-51

31.25'M

Set 2" I.P. & Std F.C. Br. Plug, fl.

PANAMA AVE

Fd L & LACE Tag per FCSD 690-49

28.83'M

4.10'M

35.14'M

7-21-72 WHB

out

PACIFIC ST

24.975'M

No Tag

Fd L & ~~LACE~~ Tag per FCSD 690-49 0.01S, of Tan.

Set S & FC Washer

28.49'M

Set pencil 'X' on M.H. Lid by Tan P.M. on M.H. rim per FCSD 690-49

(M.H. Raised)

7-21-72 WHB

Fd L&LACE Tag per FCSD 690-49

√ = Fd. in good condition after const.

7-21-72 WHB

76S911– Cdb 3-69

Co. Engr. F.B. 3555: 30

PROJECT No. 8650, Unit 1, Line E

INDEX FCSD8650 25

SURVEY BY B.P.B. DATE 11-16-71

REVIEWED BY DATE 7-31-72

R&R 7

LOS ANGELES COUNTY FLOOD CONTROL DISTRICT

3555 30

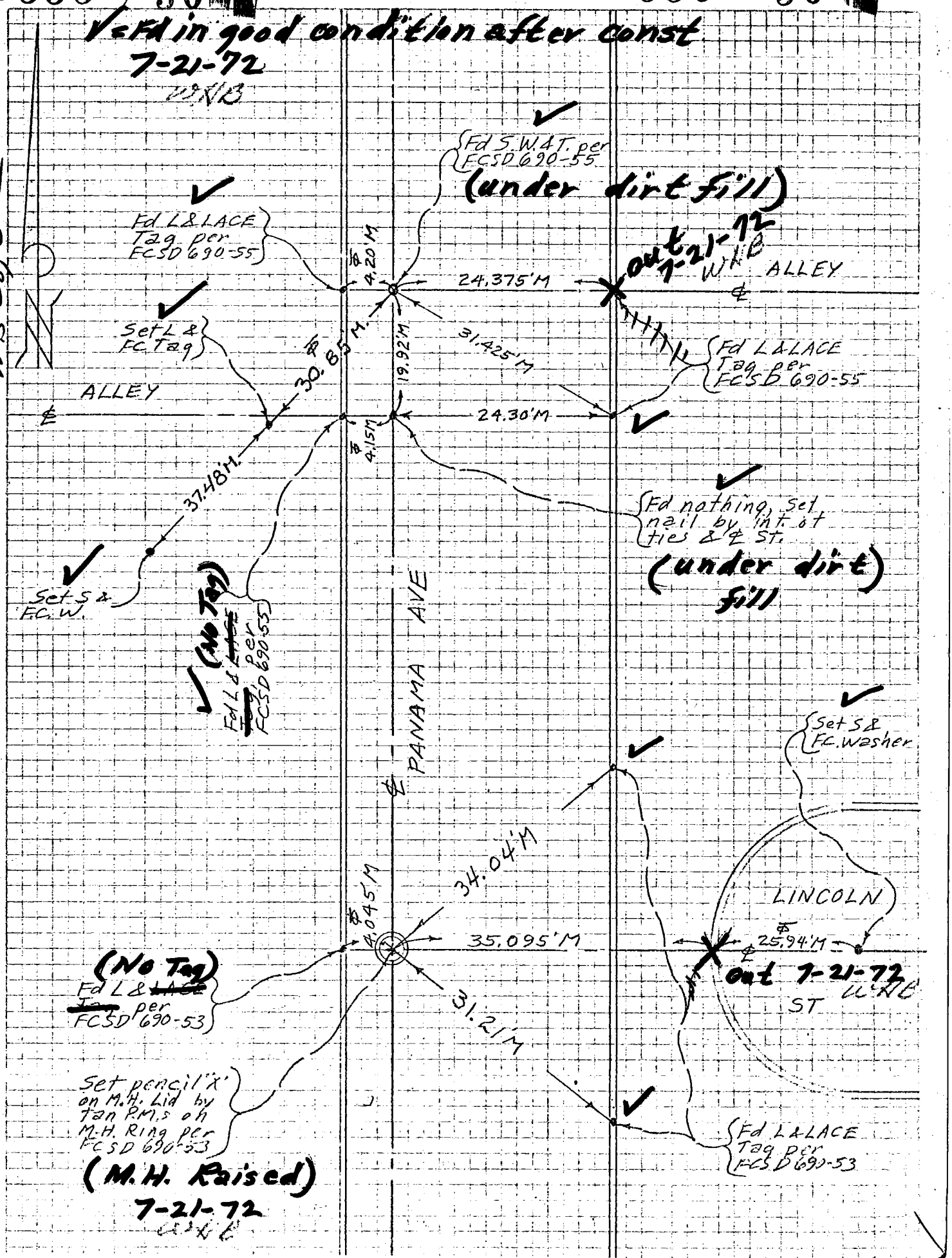

765911— Cad 3-69

PROJECT No. 8650, Unit 1, Line "E" Co. Engr. F.B. 3555:31 UNDER FCSD8650 27 31

SURVEY BY B. P.B. DATE 11-15-71

REVISED BY DATE 7-31-72

R 8 R 9

LOS ANGELES COUNTY FLOOD CONTROL DISTRICT

3555 31

3555 31

W.S. 28, C-2

V.C. F.D. AFTER CONST

6-14-72 WLE

7-21-72 WHB

Fd L&T per FCSD 690-59

36.84'M

36.88'M

Fd L&T per FCSD 690-59

238TH

℄

PL.

36.925'M

36.85'M

Set penci / "X" on M.H. Lid by Tan P.M.'s on M.H. ring per FCSD 690-59

Fd L&T per FCSD 690-59

Fd L&T per FCSD 690-59

PANAMA AVE

℄

Set L&T FC Tag

8.815'M

℄

Set L&T FC Tag

℄

12.795'M

~~Fd L&T per FCSD 690-57~~

out 7-21-72

Fd L&T per FCSD 690-57

60.68'M

54.96'M

54.96 M.

SEPULVEDA

BLVD

℄

out-7-21-72

~~Fd SWET per FCSD 690-57~~

Reset bt. Spk. & FC Washer

50.54'M

5.0'

60.65'M

5.0'

Fd L&T per FCSD 690-57

Fd L&T per FCSD 690-57

76S911– Cdb 3-69

PROJECT No 8650, Unit 1, Line E Co. Engr. F.B. 3555: 32 INDEX FCSD8650 29 32

SURVEY BY B.P.B. DATE 11-15-71 R4R 11

REVIEWED BY DATE 7-31-72 LOS ANGELES COUNTY FLOOD CONTROL DISTRICT

3555 32 3555 32

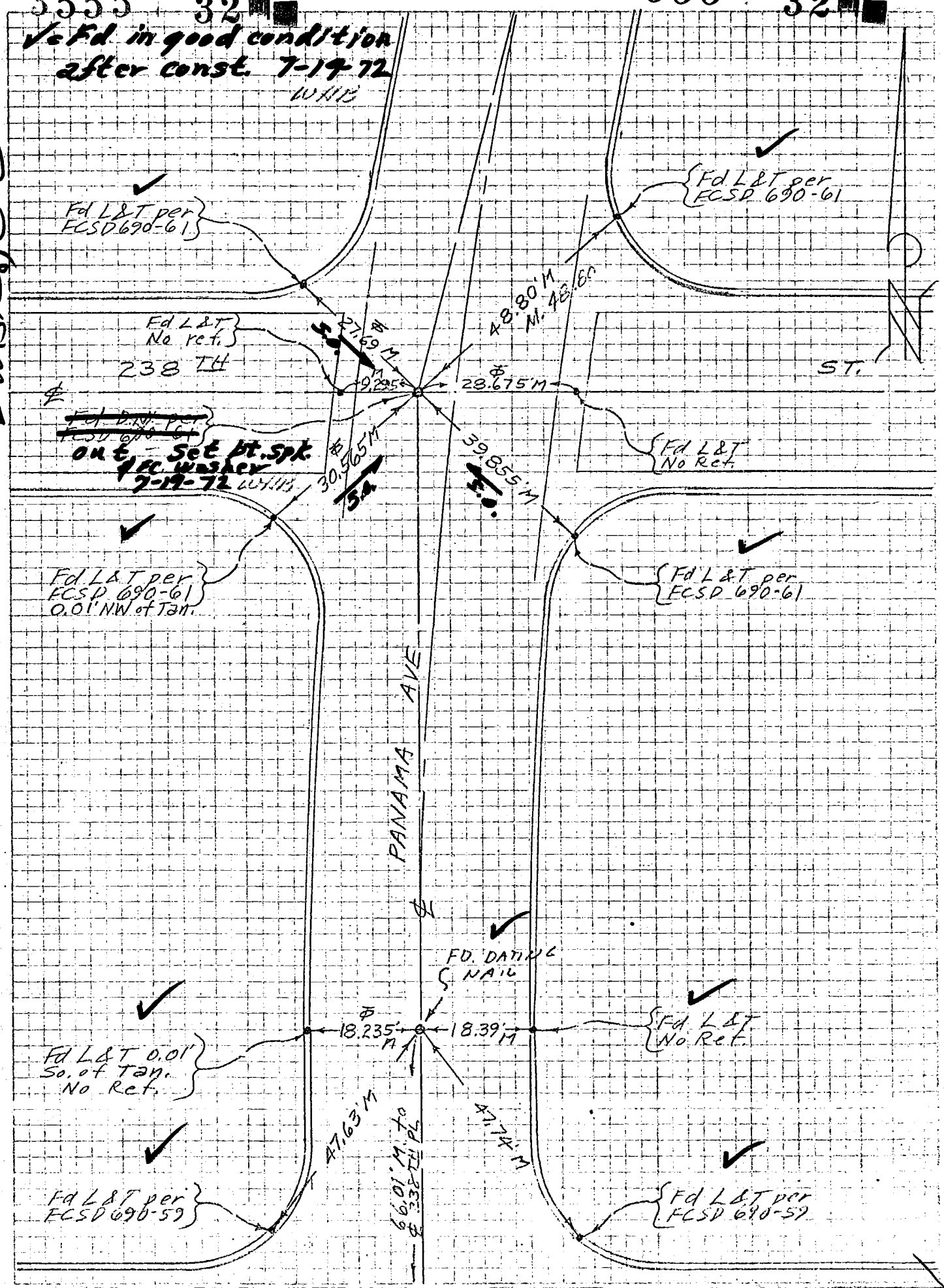

Survey Div

Co. Engr. F.B. 3555: 33

LARSEN, TULLY & SMITH
COMPTON & PARAMOUNT

15 MAR 71

FCSD 6150 11

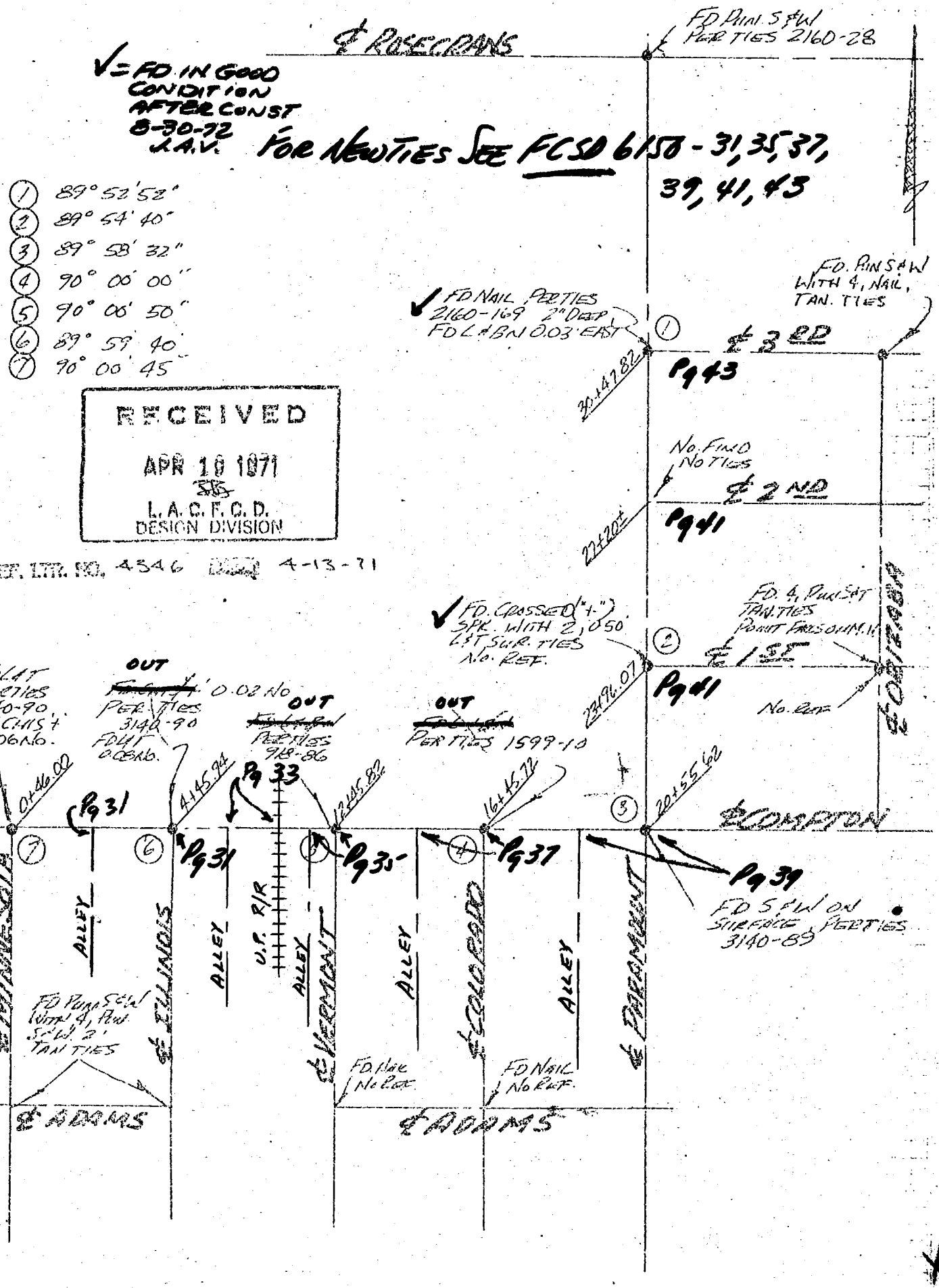

W.S. 32, C-4

For New Ties See FCSD 6150-31, 33

W.S. 32, C-4

FOR NEW TIES SEE FC SD 6150-35, 37

F.B. 918 Pg. 86

V=FD. IN GOOD CONDITION AFTER CONSTR
8-29-72
J.A.V.

W.S. 32-C-4

J.A.V.
OUT 8-29-72

COMPTON BLVD.

OUT 8-29-72 J.A.V.

OUT 8-29-72 J.A.V.

FB L+T. 4 tong L+Ts.
FB 479-212
RD E 0-210-18
RD Z-122-35

199.99'

199.99 T=72

199.95'

199.94 T=72

.035

.075

199.95

199.94 T=72

TO PG 87

FROM PG. 85

FD "X" + 4 tong L+Ts.
FB 479-214

SET SPIKE & TAG

(1) 90°-00'-15"
(2) 360-00-45"
(3) 180-01-00
30°+00'-10"

(40)

(40)

(40)

VERMONT AVE.

ALLEY

10 (10)

(50)

FD L+T. & 4 tong L+Ts.
FB 479-212
RD Z-122-334
RD Z-104-20

CENTER STREET

RETURN TO
LOS ANGELES COUNTY SURVEYOR
700 HALL OF RECORDS

Do not extend notes this side of this line.

Note: Any Additions or Changes on This Sheet Must be Made or Circled in Red Ink With Date and Name of Person Making Change.

Co. Engr. F.B. 3555: 36

(36)

FCSD 6150 21

For New Ties See FCSD 6150-37, 39

W.S. 32, C-4

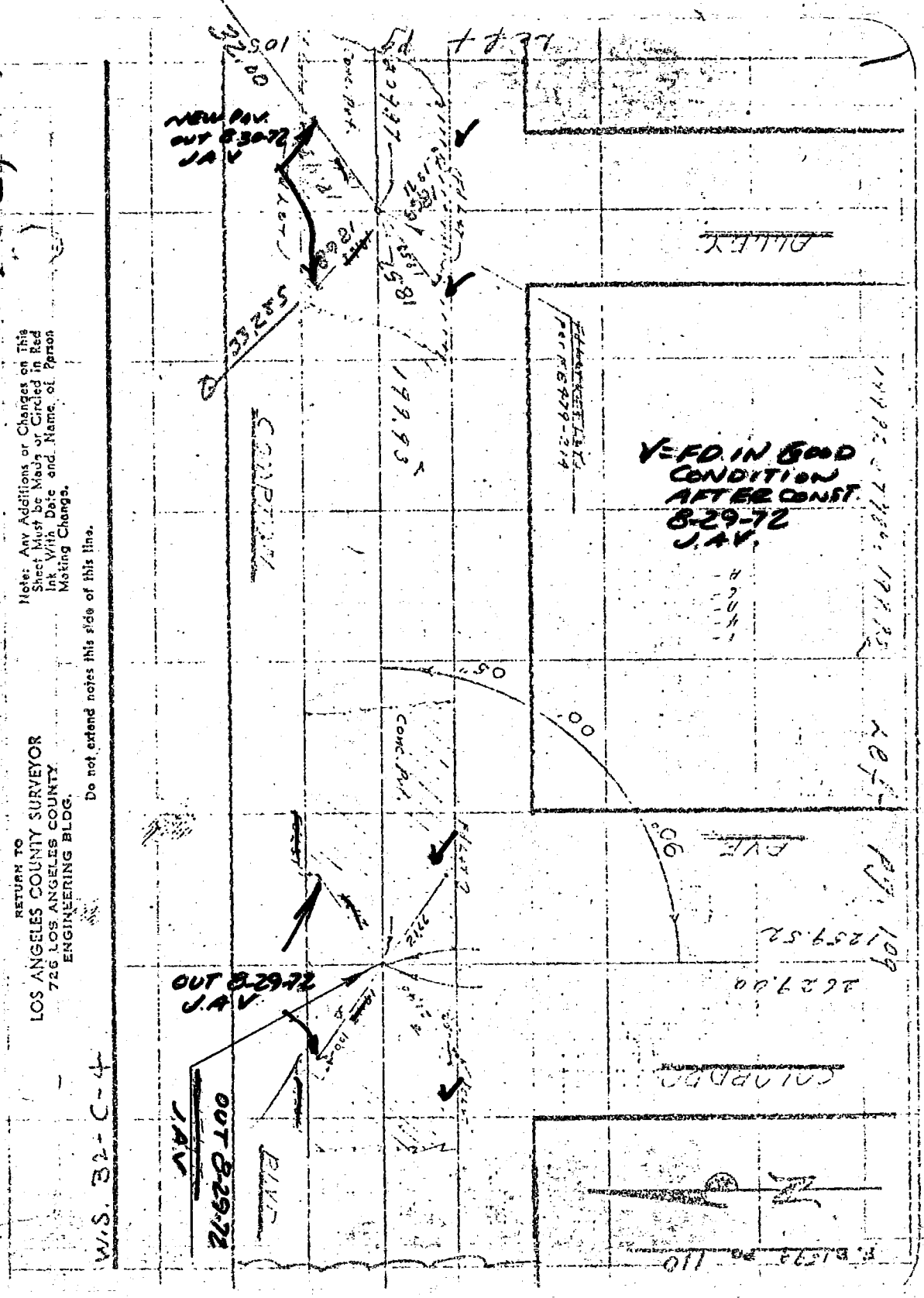


RETURN TO
LOS ANGELES COUNTY SURVEYOR
726 LOS ANGELES COUNTY
ENGINEERING BLDG.

Do not extend notes this side of this line.

Note: Any Additions or Changes on This Sheet Must be Made or Circled in Red Ink With Date and Name of Person Making Change.

Co. Engr. F.B. 3555: 37
FGSD 6150/23

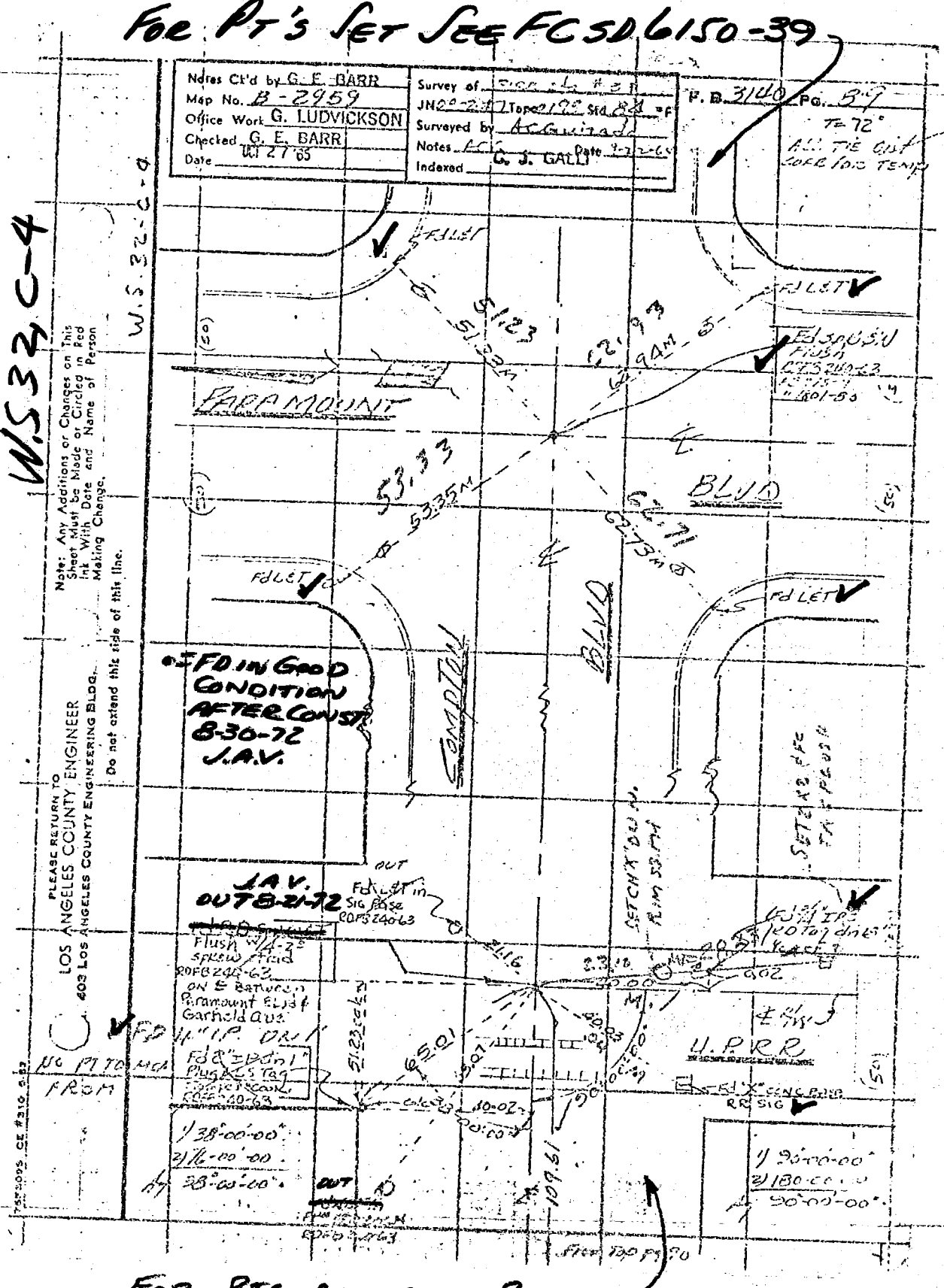

Co. Engr. F.B. 3555: 38

FCSD 6150 25

For New Ties See FCSD 6150-43

W.S. 32, C-4

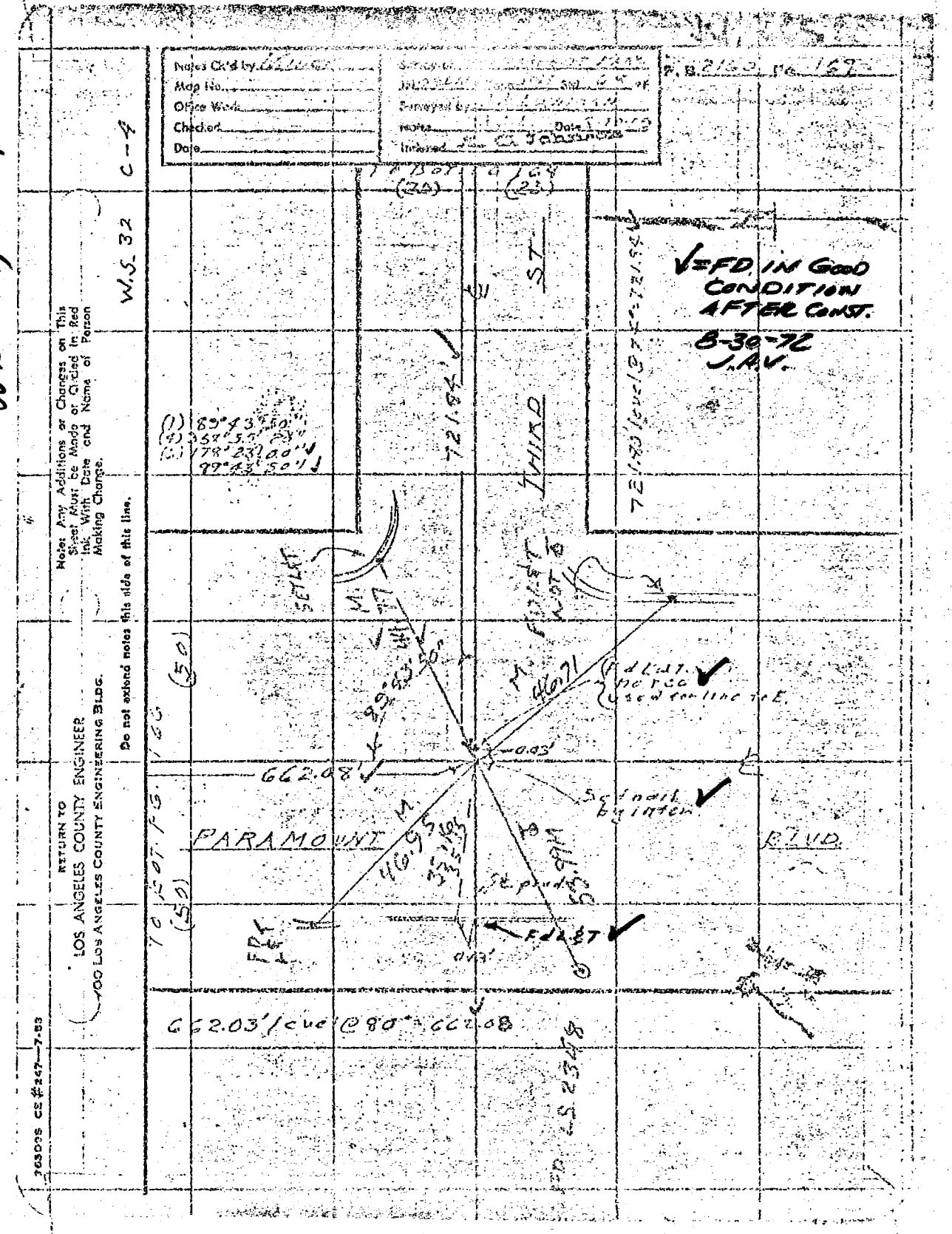

768911– Cdb 3-69

PROJECT Paramount Proj. No. 6150

SURVEY BY C.C.C. DATE 3-13-72

REVIEWED BY DIVISION DATE 4-26-72

Co. Engr. F.B. 2555: 39

INDEX FCSD6150 31

R & R 3

LOS ANGELES COUNTY FLOOD CONTROL DISTRICT

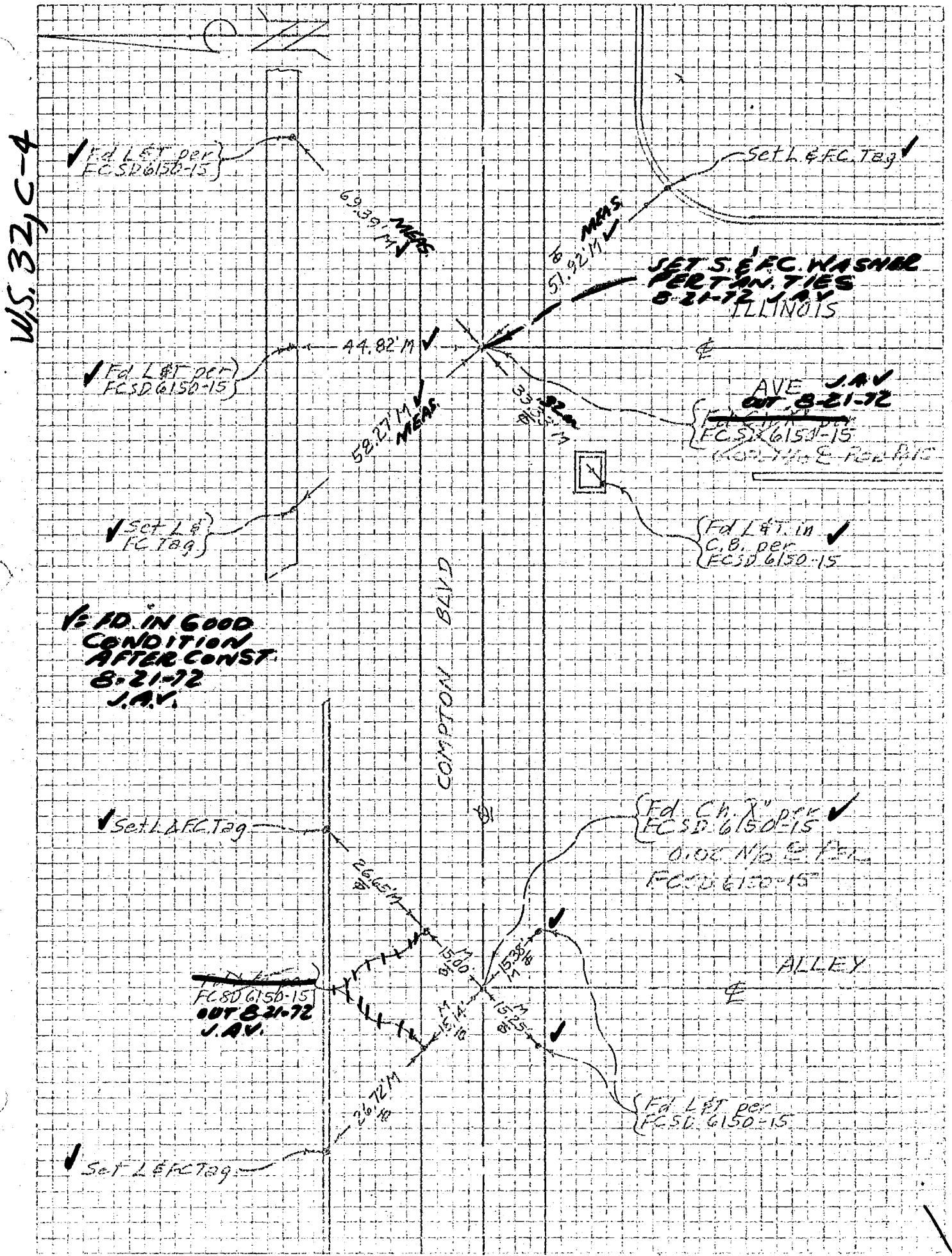

76S911– Cdb 3-69

Co. Eng. F.B. 3555: 40

PROJECT Paramount Proj No. 6150

SURVEY BY B.P.B. DATE 3-13-72

REVIEWED BY [illegible] DATE 4-26-72

INDEX FCSD6150 33

R&R 5

LOS ANGELES COUNTY FLOOD CONTROL DISTRICT

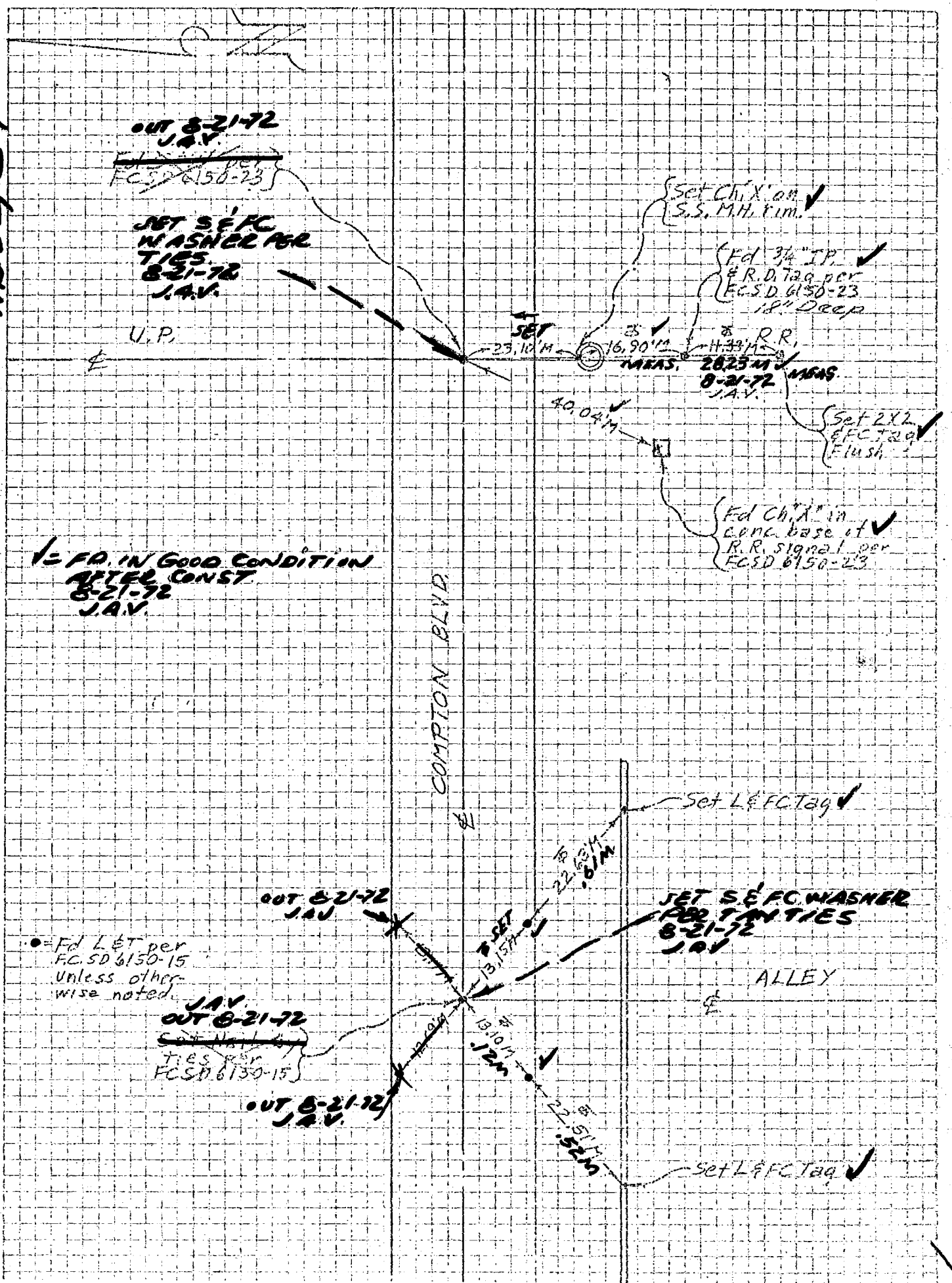

7689 11-- Cdb 3-69

PROJECT Paramount Proj. No 6150

SURVEY BY E.F.B. DATE 3-14-72

REVIEWED BY Dalton DATE 4-7-72

Co. Eng. F.B. 3555: 41

INDEX FCSD6150 35

R&R 7

LOS ANGELES COUNTY FLOOD CONTROL DISTRICT

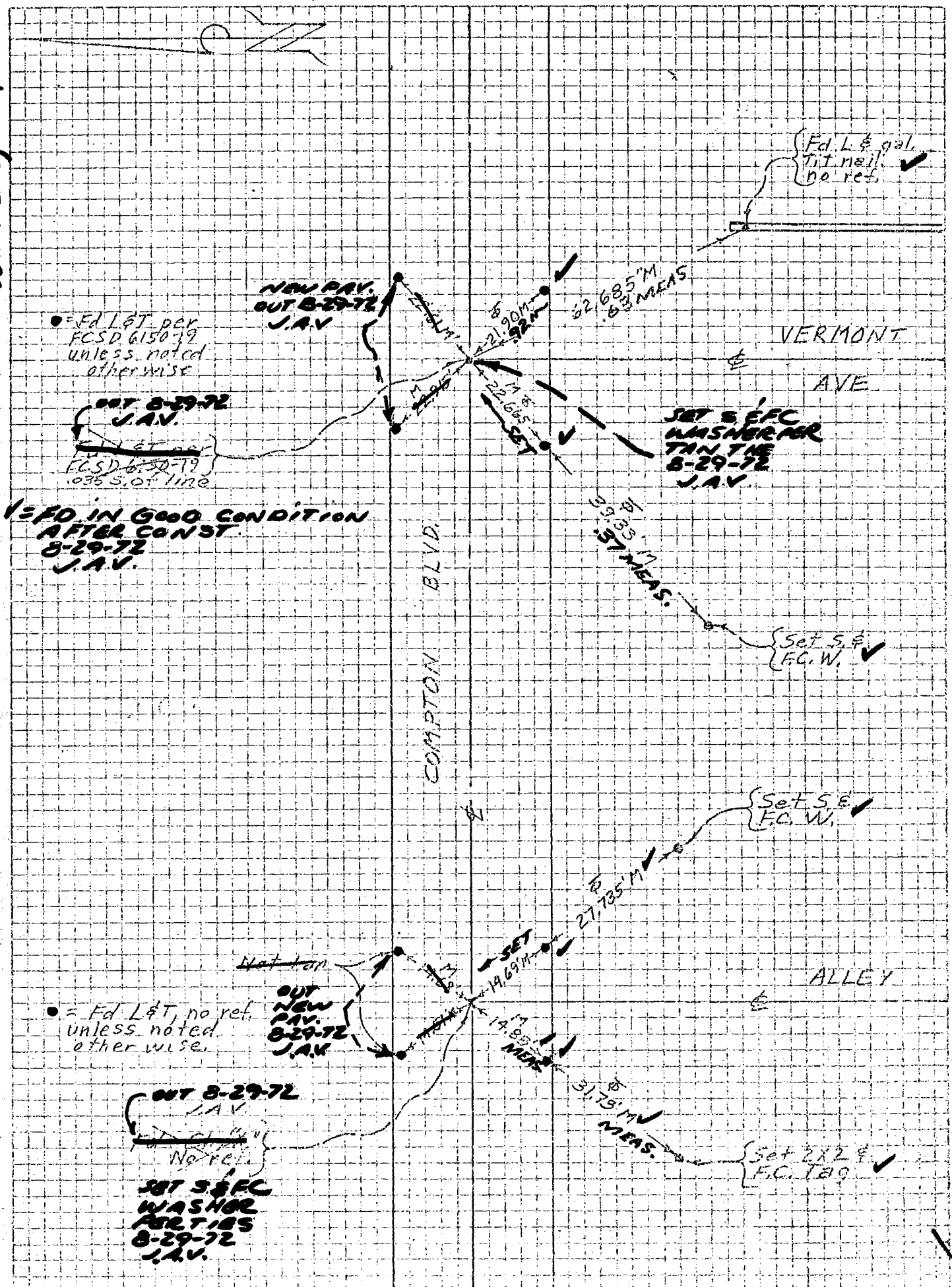

7689 11- Cdb 3-69

PROJECT Paramount Proj. No. 6150

SURVEY BY F.P.C. DATE 3-14-72

REVIEWED BY [illegible] DATE [illegible]

Co. Eng. F.B. 3555: 42

INDEX FCSD6150 37

R&R 9

LOS ANGELES COUNTY FLOOD CONTROL DISTRICT

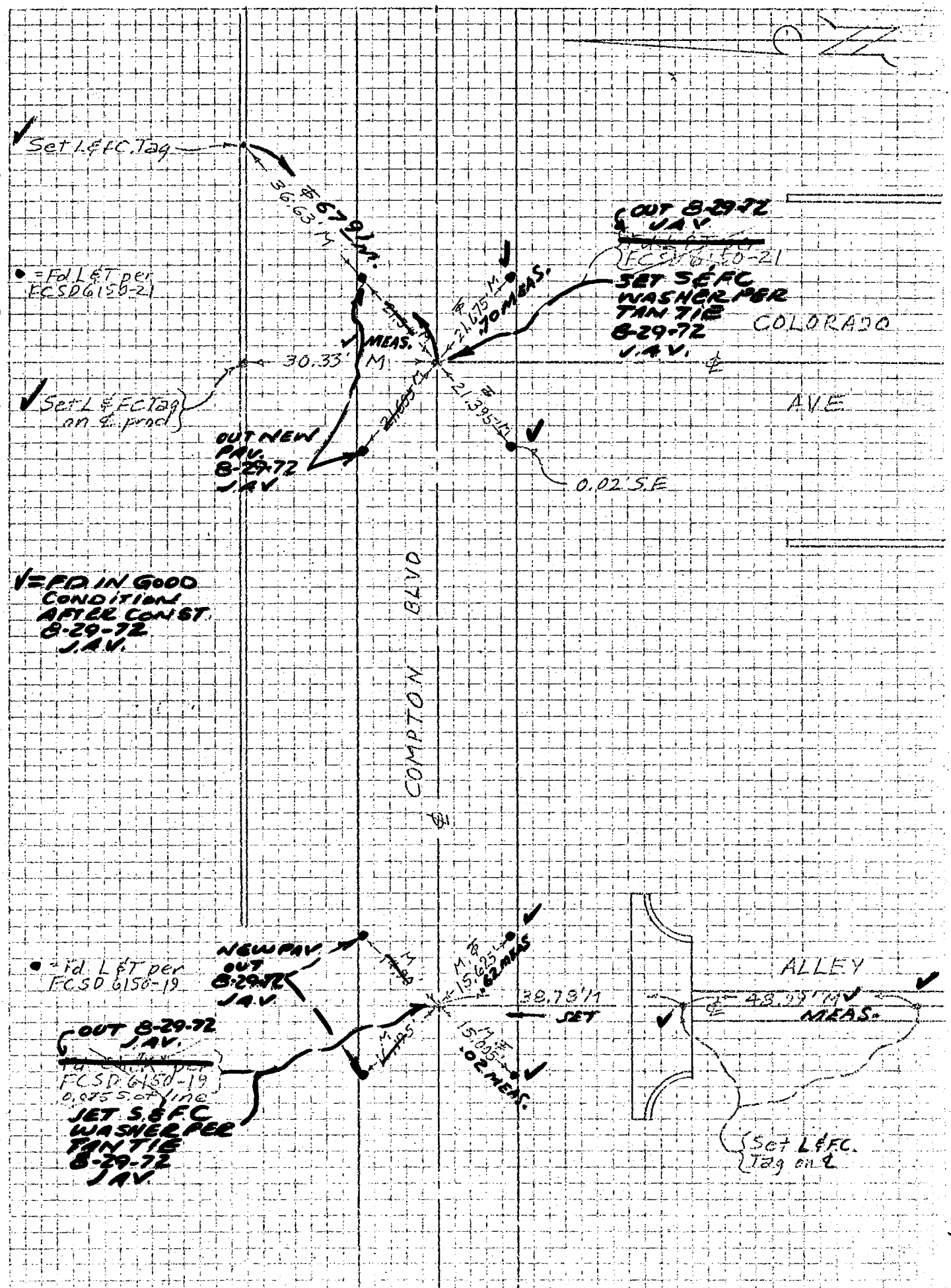

76S911– Cdb 3-69

Co. Eng. F.B. 3555: 43

PROJECT Paramount Proj. No. 6150

SURVEY BY B.P.B. DATE 3-14-72

REVIEWED BY [illegible] DATE 4-26-72

INDEX FCSD6150 39

R&R 11

LOS ANGELES COUNTY FLOOD CONTROL DISTRICT

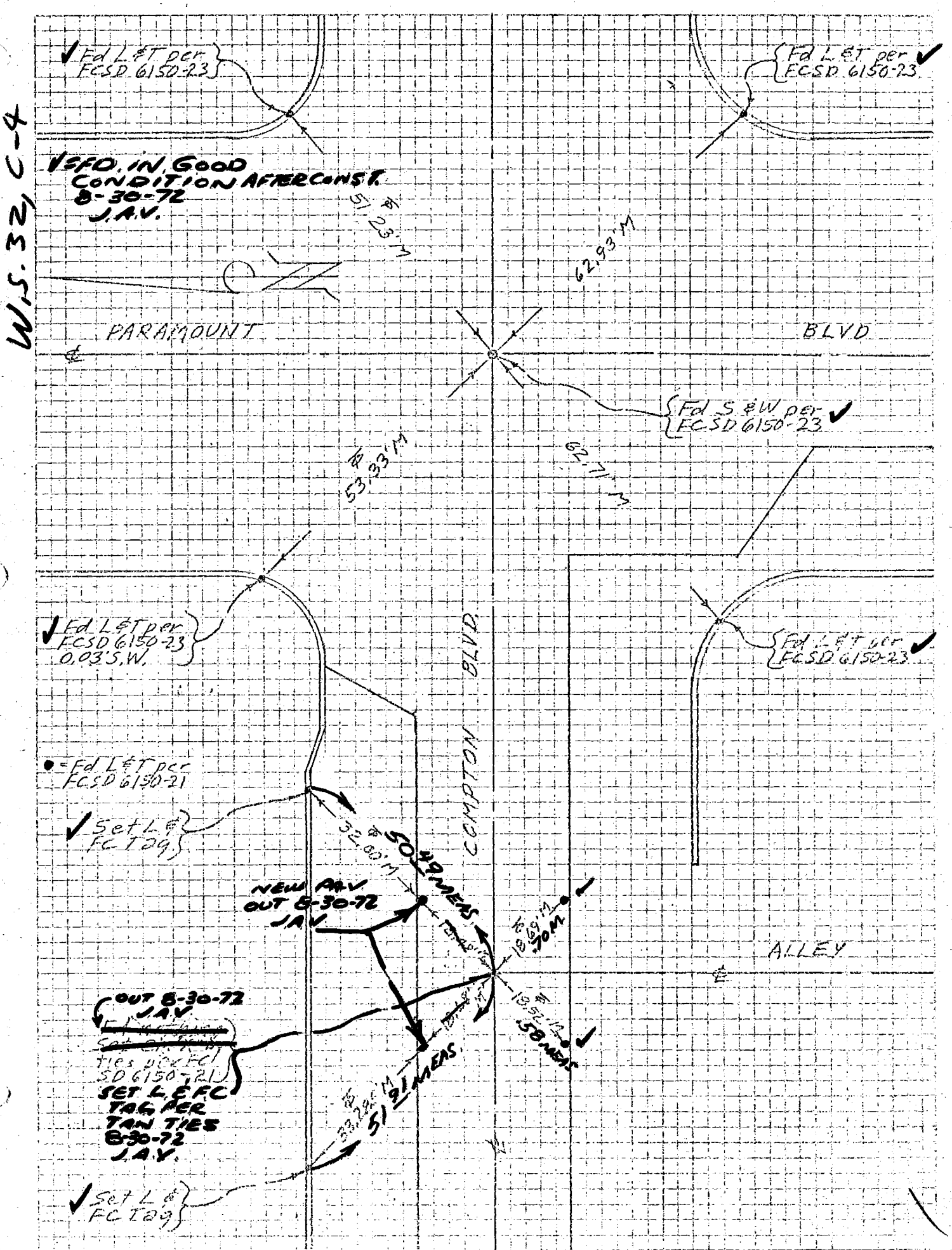

768911– Cdb 3-69

PROJECT Paramount No. 6150

SURVEY BY B.P.B. DATE 3-14-72

REVIEWED BY Dewitt DATE 4-[illegible]-72

Co. Engr. F.B. 3555: 44

INDEX FCSD6150 41

R&R 13

LOS ANGELES COUNTY FLOOD CONTROL DISTRICT

W.S. 33, C-4

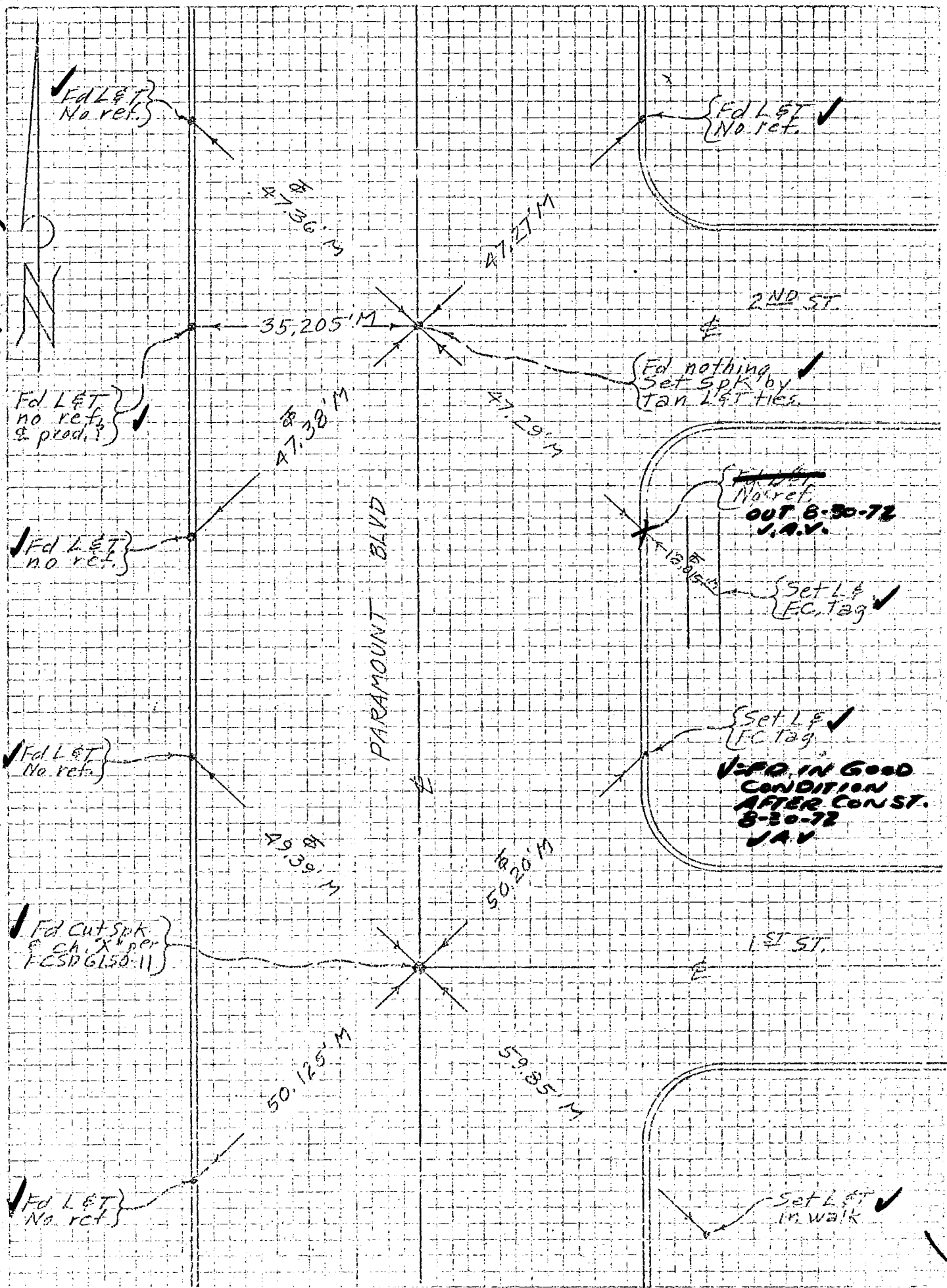

76S911– Cdb 3-69

PROJECT Paramount No. 6150

SURVEY BY B.R.E. DATE 3-14-72

REVIEWED BY [illegible] DATE [illegible]

Co. Engr. F.B. 3555: 45

INDEX FCSD6150 43

R&R 15

LOS ANGELES COUNTY FLOOD CONTROL DISTRICT

W.O. 3211-A

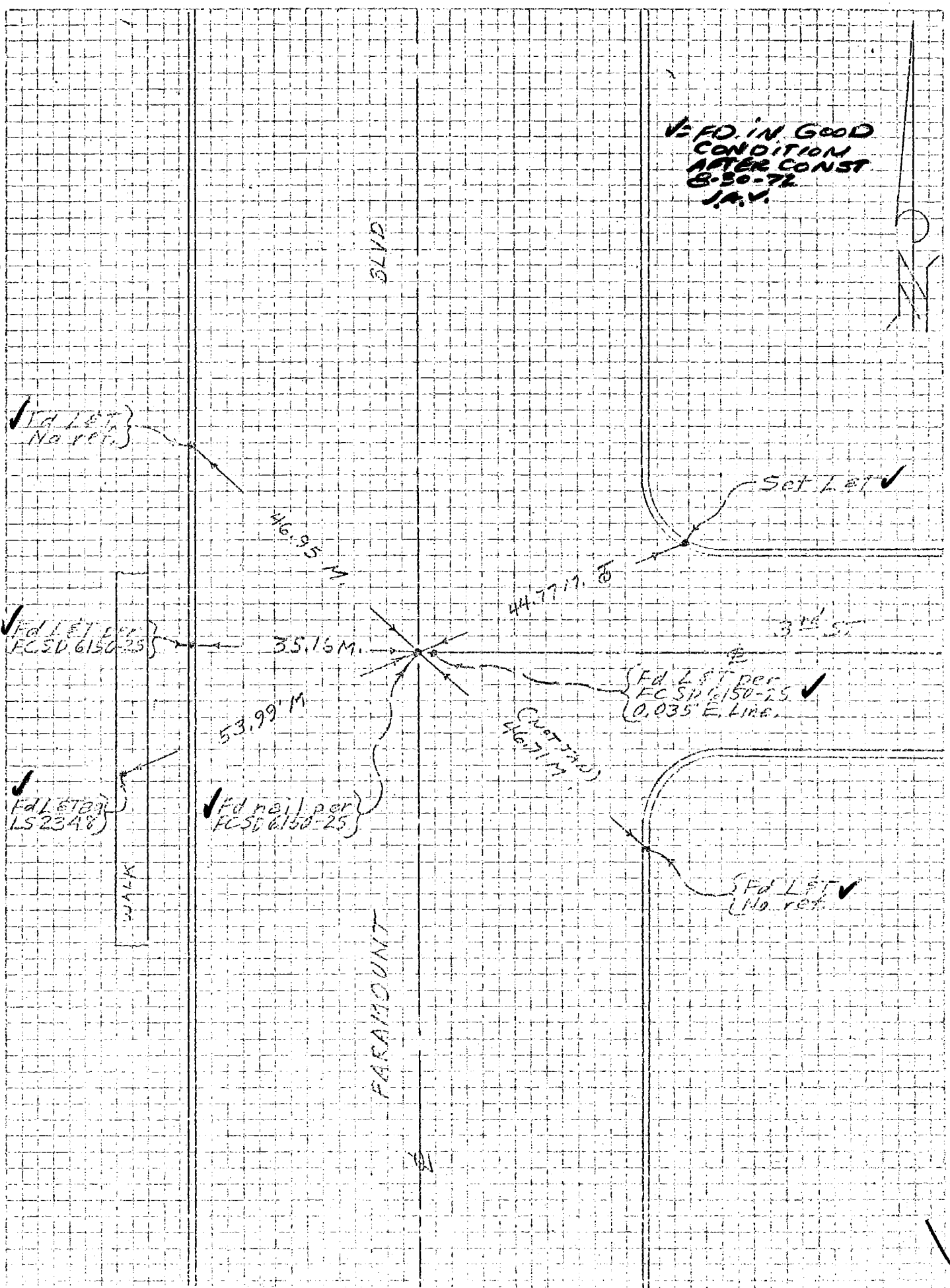

78S911– Cdb 3-69

Co. Engr. F.B. 3555: 46 FCSD1225 297

PROJECT #1225 UNIT 2 INDEX

SURVEY BY MULLIN DATE 1-15-71

REVIEWED BY DATE -- -71

R&R-3

LOS ANGELES COUNTY FLOOD CONTROL DISTRICT

WS 36 D-2

VILLA PARK DRIVE

GLEN ROSE AVENUE

ARROYO DRIVE

✓ FD. SPK. & T. TR. 24918

100' TAPE #252.

TEMP. 1-15-71 = 72°

✓ = F.D. IN GOOD CONDITION AFTER CONST.

✓ FD. L. & T. NO. REF.

9-13-71

TEMP = 109°

30.51 M. + 0.01
31.51 M. + 0.01
36.965 M. + 0.02
20.72 M. + 0.02

76.41 76.40 M

60.78 60.77 M

36.965 M

31.52 31.51 M

31.52 31.51 M

TR. 24918

OUT - SET F.C. TAG IN LEAD - D.N. PER OF TIES - 9-15-71 R.E.M.

✓ FD. L. & T. NO REF.

✓ FD. L. & T. 0.01 W.LY. NO. REF.

✓ SET LEAD & F.C. TAG & PROD.

✓ FD. L. & T. 0.01 W.LY. NO. REF.

76S911- Cdb 3-69

Co. Engr. F.B. 3555: 47

PROJECT #1225 UNIT-2

SURVEY BY MULLIN DATE 1-26-71

REVIEWED BY [illegible] DATE [illegible]

INDEX FCSD1225 305

R&R-11

LOS ANGELES COUNTY FLOOD CONTROL DISTRICT

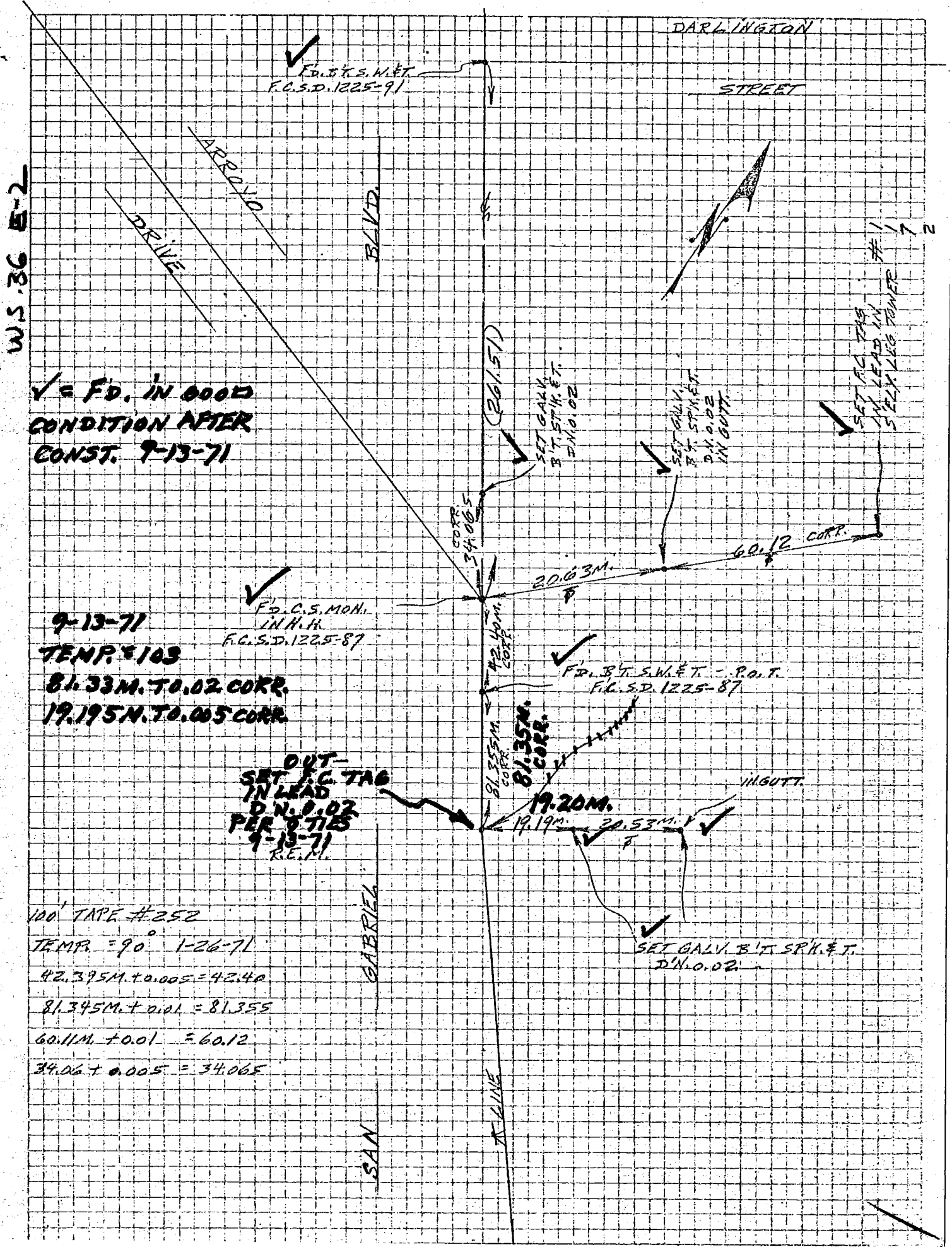


✓ = FD. IN GOOD CONDITION AFTER CONST. 9-13-71

9-13-71
TEMP. = 103
81.33M. T 0.02 CORR.
19.195M. T 0.005 CORR.

SET OUT - SET F.C. TAG IN LEAD D.N. 0.02 PER 2 TIES 9-13-71 R.E.L.

100' TAPE #252
TEMP. = 90° 1-26-71
42.395M. + 0.005 = 42.40
81.345M. + 0.01 = 81.355
60.11M. + 0.01 = 60.12
34.06 + 0.005 = 34.065

76S911— Cab 3-69

PROJECT SD # 1601 Co. Engr. F.B.3555:48 INDEX FCSD1601 121

SURVEY BY DEMPSEY DATE 2-4-70

REVIEWED BY SASSE DATE 3-6-72

RR-19

LOS ANGELES COUNTY FLOOD CONTROL DISTRICT

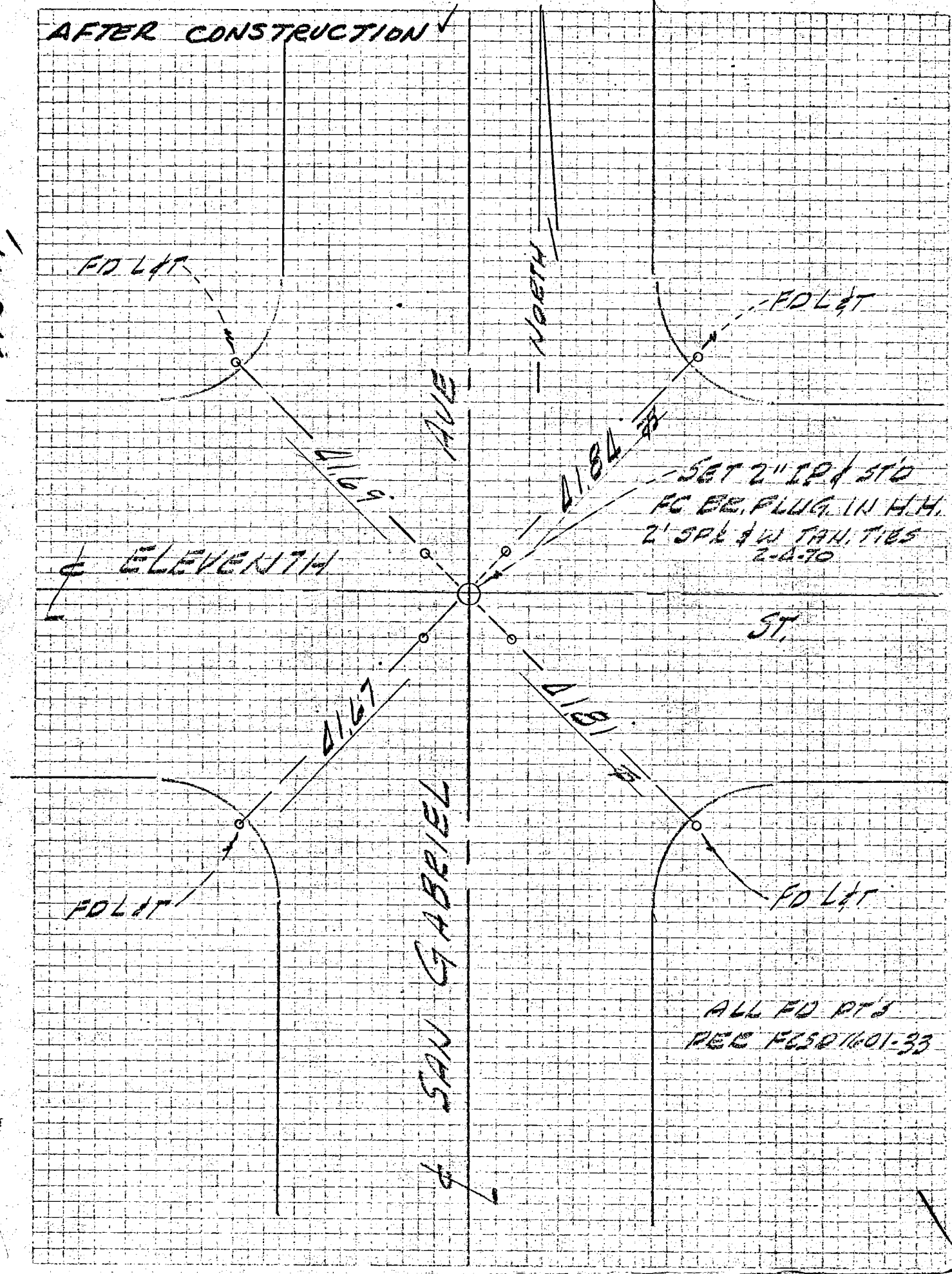

Co. Engr. F.B. 3555: 49

FCSD 1228 79

WS 47 #3

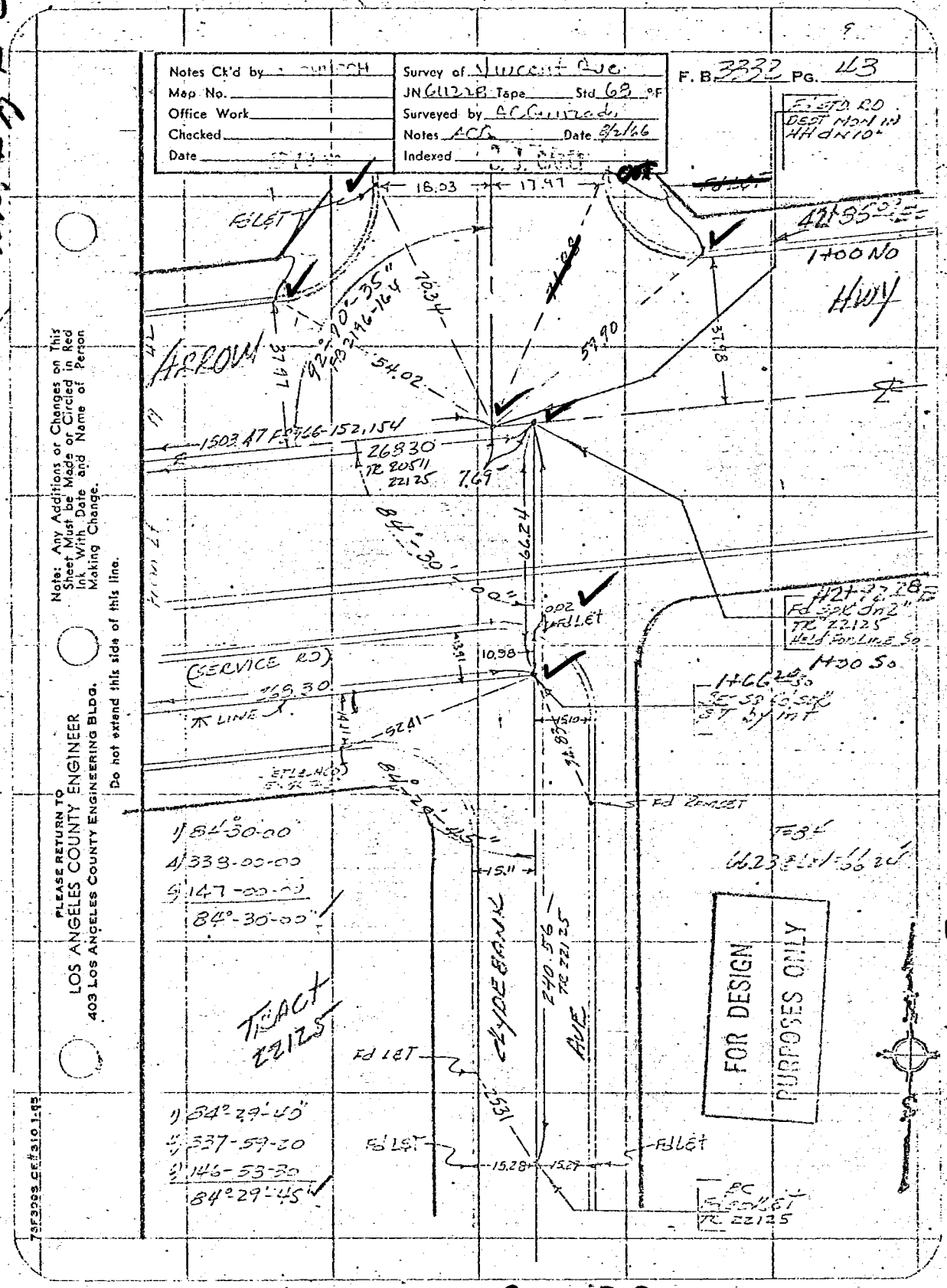


SEE FCSD 1228-133
FOR NEW PTS SET

See Pg. M-5

| | |
|---|---|
| Notes Ck'd by J. A. CHURCH | Survey of VINCENT AVE SO |
| Map No. | JN 611228 Tape 0242 Std 68 °F |
| Office Work | Surveyed by ACG |
| Checked | Notes ACG Date 9/5/66 |
| Date | Indexed C. J. GALLI |

F. B. 3332 Pg. 125

Note: Any Additions or Changes on This Sheet Must be Made or Circled in Red Ink With Date and Name of Person Making Change.

PLEASE RETURN TO LOS ANGELES COUNTY ENGINEER 403 Los Angeles County Engineering Bldg.

Do not extend this side of this line.

from TSP 97

✓ = Fd 2-17-70

SEE FCSD 1228-137 FOR NEW PTS SET

WS 47 B-3

70F3099 CE#310 1-65

Get ~~[illegible]~~ new latest Tie

Co. Engr. F.B. 3555: 51
FCSD 1228 95

W.S. 47, B-4

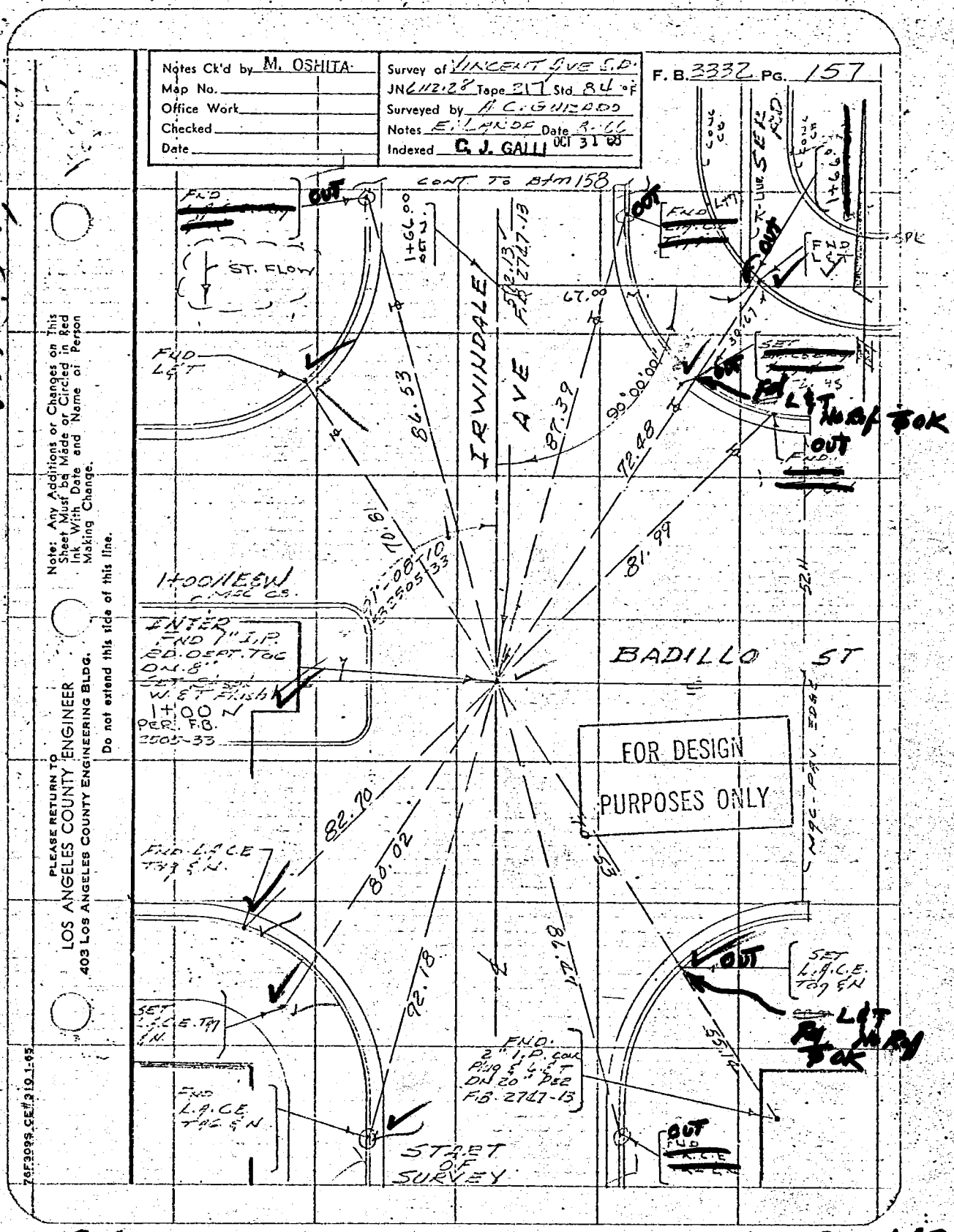


RED ✓ = Fd 4-10-69 BEFORE CONST
FOUND = ✓ 2/18/70

SEE FCSD 1228-143 FOR NEW PTS SET

Co. Engr. F.B. 3555: 52

FCSD1228 103

FD 3-21-61

See M.K. 9

W.S. 47, B-4

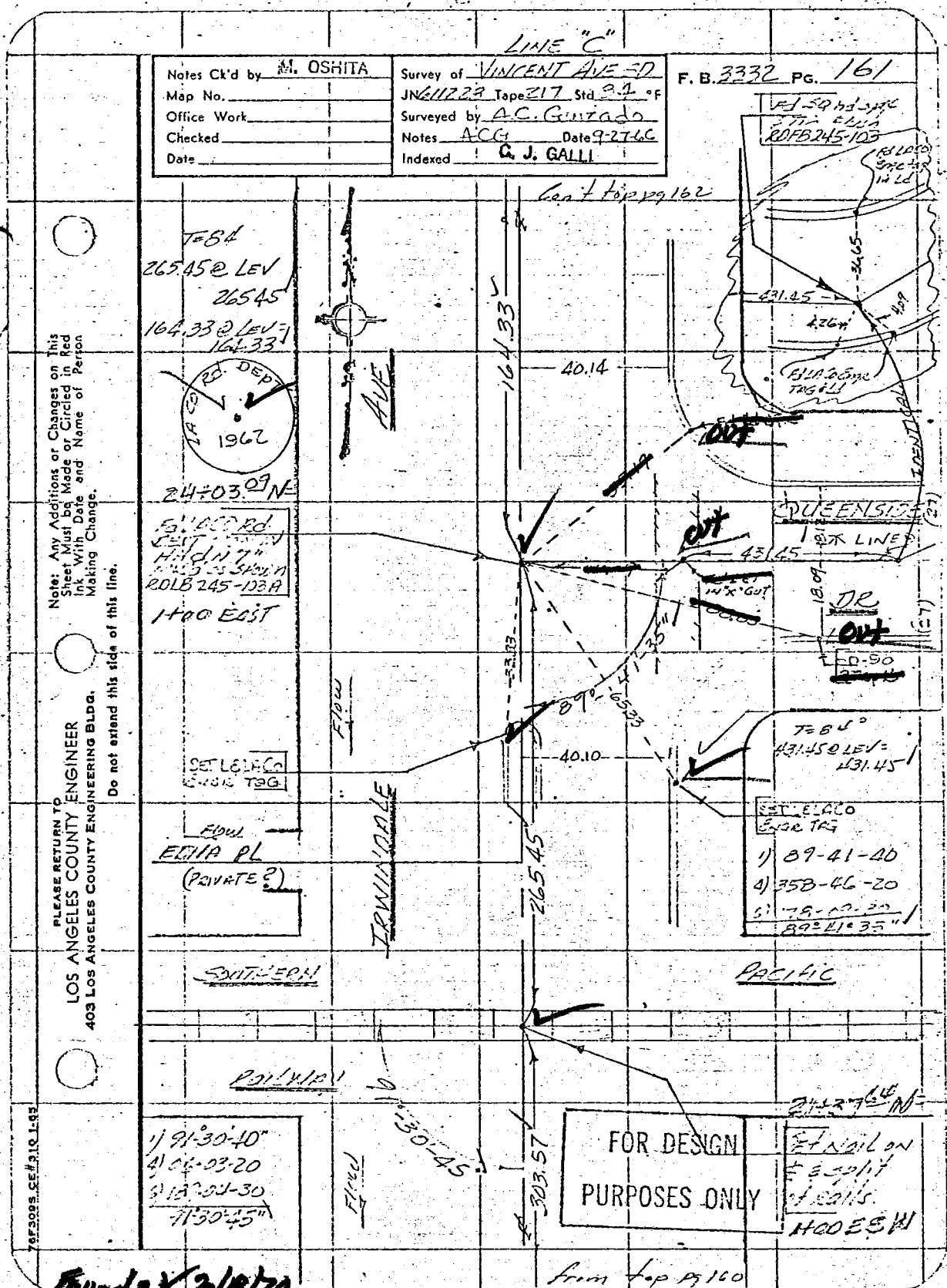


Found = ✓ 2/18/70

SEE FCSD 1228-141
FOR NEW PTS SET

Co. Engr. F.B. 3555: 53 RDFB 1432 FCSD1228 125

SURVEY OF BE... INDEX PAGE 46

JOB NO. 28481 SURVEY NOTES 3

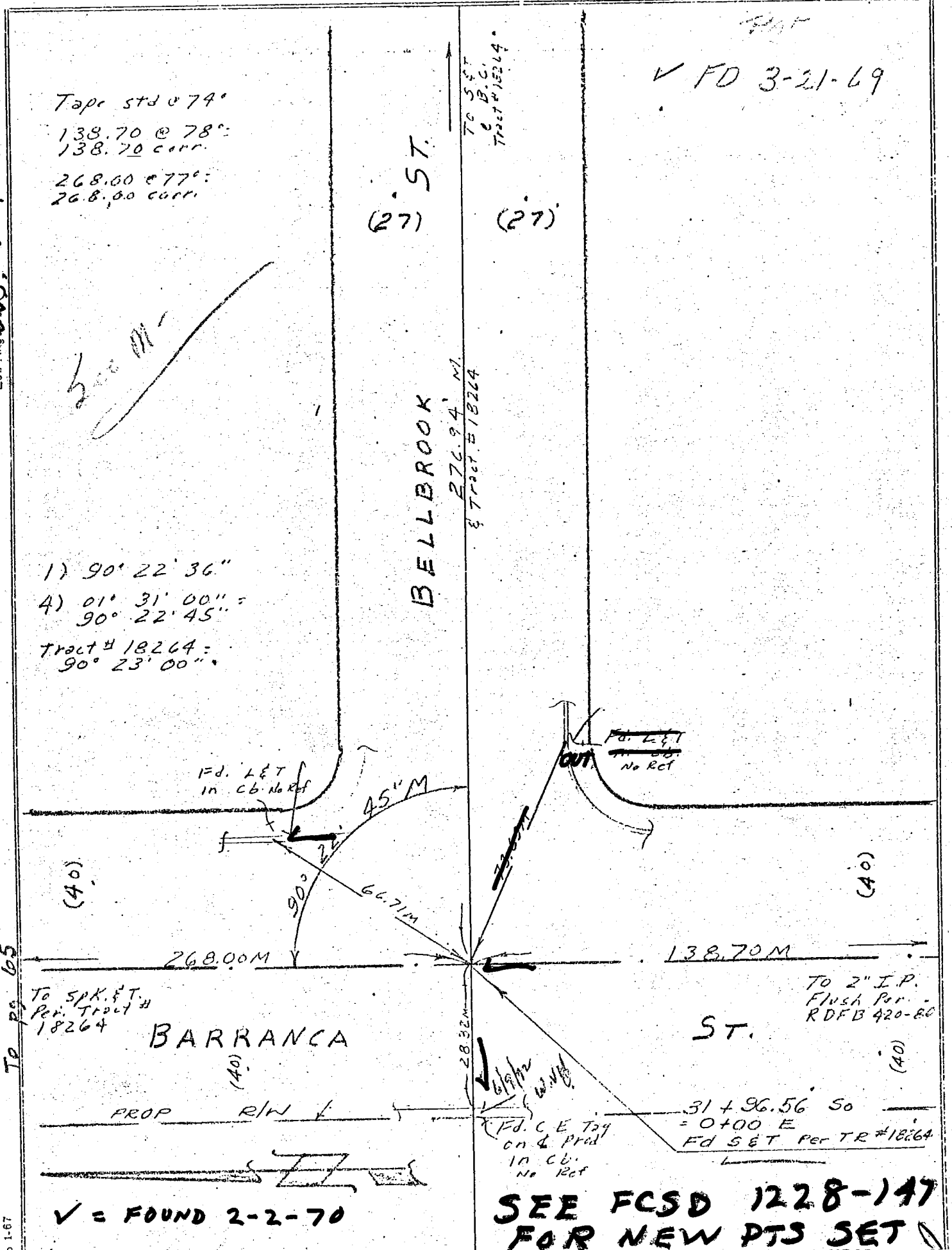


LOS ANGELES COUNTY ROAD DEPARTMENT
Room 144 - 1540 Alcazar Street
Los Angeles

WS 47 D-4

SURVEY BY Slead DATE 9-17-68

CHECKED BY Bauer DATE 9-18-68

To pg 65

S910R-RD 125-
1-67

SURVEY OF Covina Blvd. INDEX RDFB 420- Co. Engr. F.B. 3555 54

JOB NO. 53319 Per #182328 SURVEY NOTES RDFB 1432 204, 205

LOS ANGELES COUNTY ROAD DEPARTMENT
ROOM 130 — 1540 HENRY STREET
LOS ANGELES

WS47 D-4

SURVEY BY Carmichael DATE July 1964

CHECKED BY Lamb DATE 7-20-64

6S910R—141-B—5/60

7689 11– Cdb 3-69

PROJECT West Covina S.D. 1228 Line X A

SURVEY BY W.V.H. DATE 6/9/72

REVIEWED BY [illegible] DATE 11-16-72

Co. Engr. F.B. 3555: 55

INDEX PCSD1228 133

VAM-3

LOS ANGELES COUNTY FLOOD CONTROL DISTRICT

W.S. 4783



76S911— Cdb 1-68

Co. Engr. F.B. 3555: 56

PROJECT 1228 LINE "B"

SURVEY BY McGEHEE DATE 4-25-69

REVIEWED BY DATE 4-25-69 2-24-70

INDEX FCSD1228 137

BM-5

LOS ANGELES COUNTY FLOOD CONTROL DISTRICT

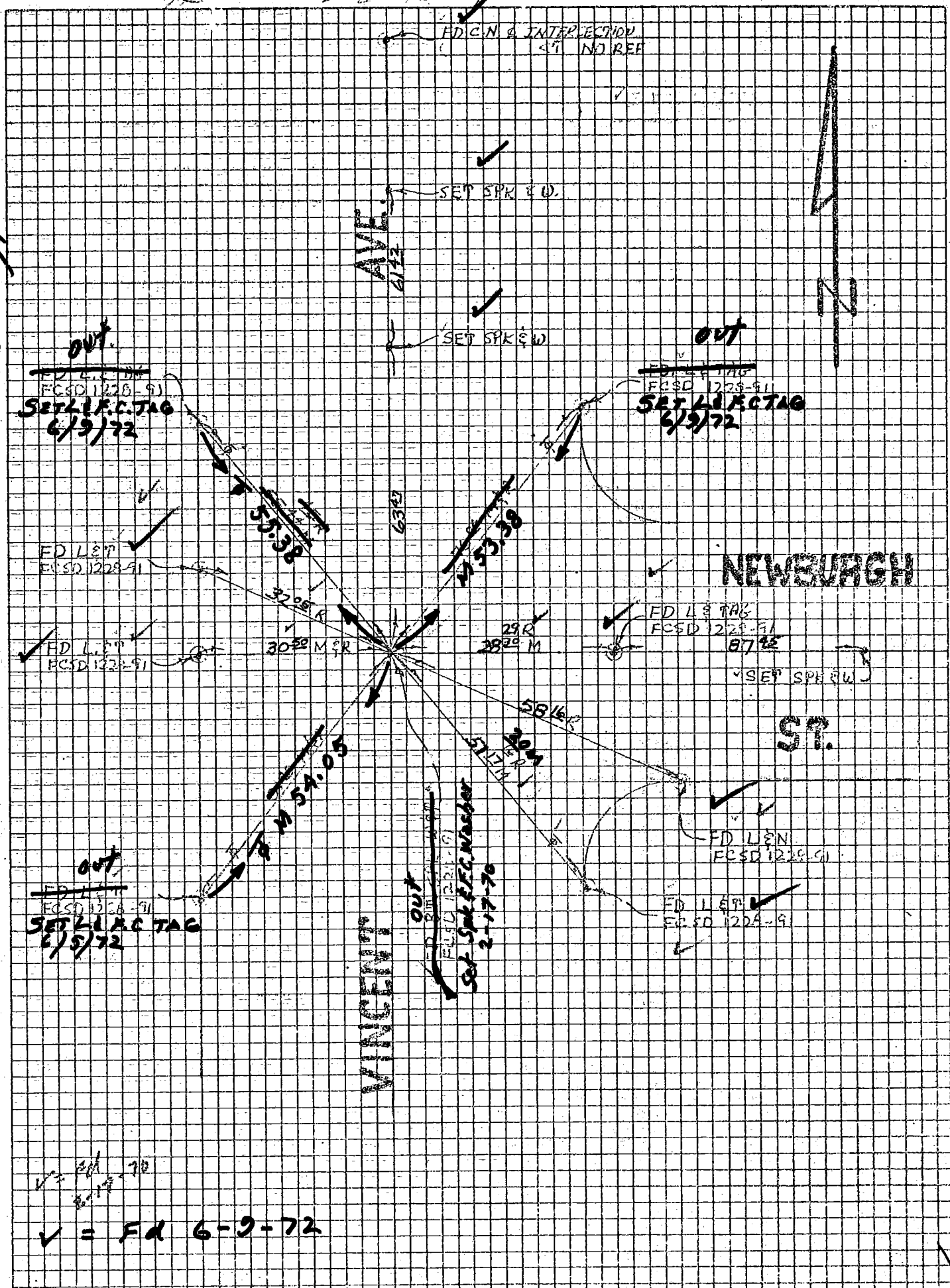

76S911– Cdb 3-69

PROJECT I.D. 1228 LINE C

SURVEY BY L.V.H. DATE 6/9/72

REVIEWED BY [illegible] DATE 11-16-72

Co. Engr. F.B. 3555: 57

INDEX FCSD1228 141

C M - 3

LOS ANGELES COUNTY FLOOD CONTROL DISTRICT

WS 47B-4

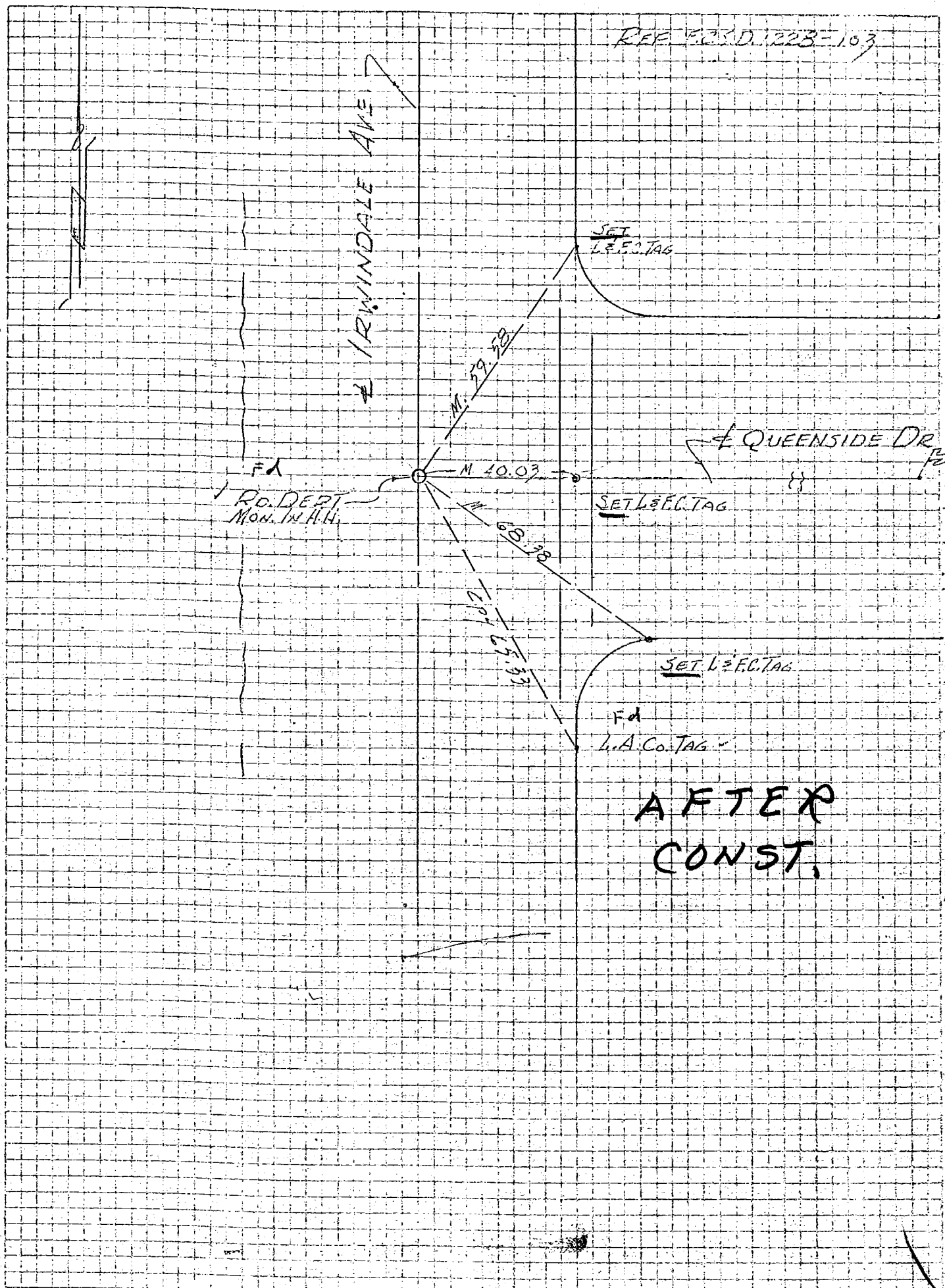

76S911– Cdb 1-68

PROJECT 1228 Line C

SURVEY BY McGehee DATE 4-18-69

REVIEWED BY (F) DATE 4-23-69 2-25-70

Co. Engr. F.B. 3555:58 INDEX 228 143

CM-5

LOS ANGELES COUNTY FLOOD CONTROL DISTRICT

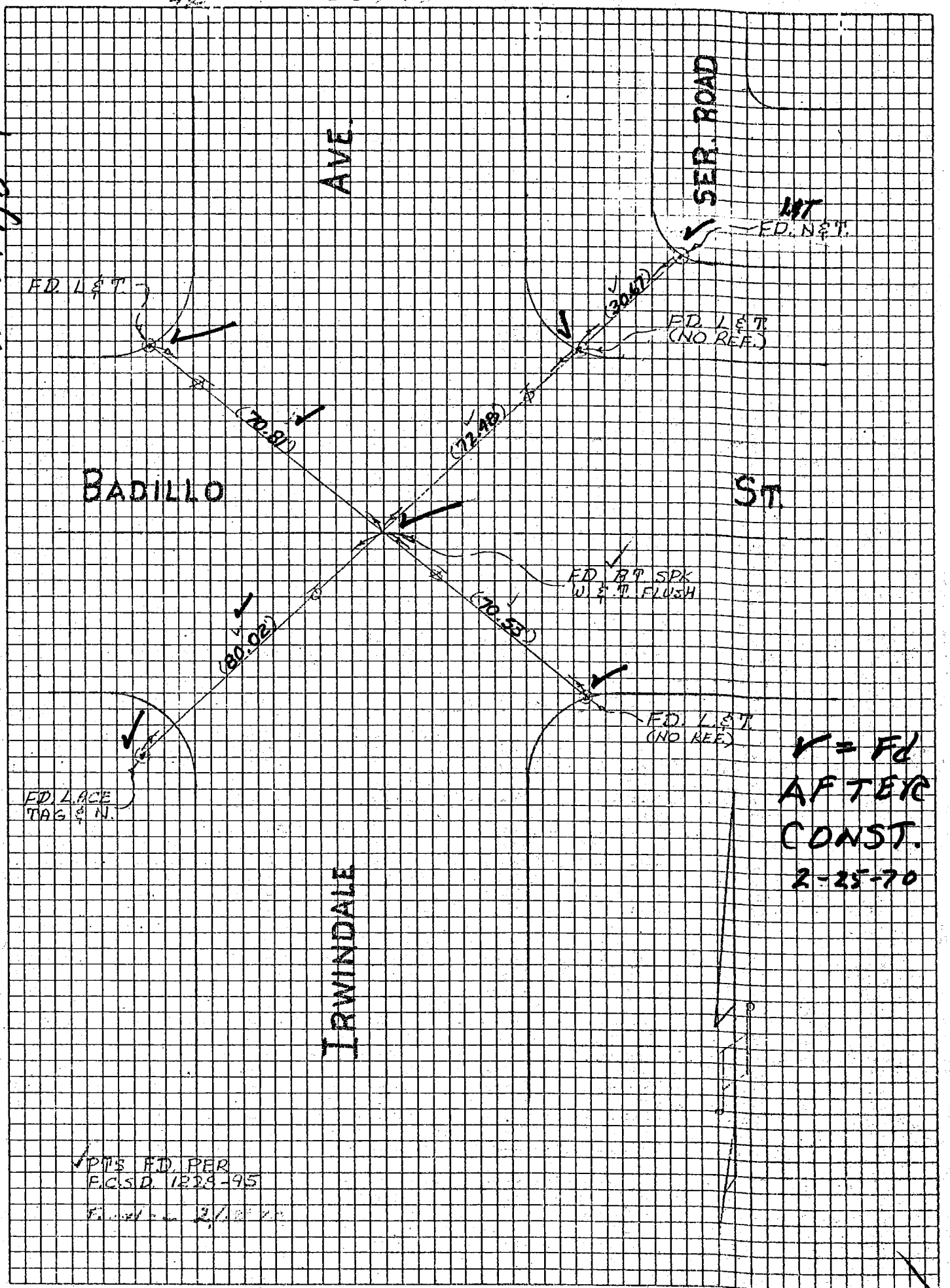

76S911– Cdb 3-69

Co. Engr. F.B. 3555: 59

PROJECT S.D. 1228 LINE D

SURVEY BY W.V.H. DATE 6/9/72

REVIEWED BY Y DATE 11-16-72

INDEX FCSD1228 147

DM-9

LOS ANGELES COUNTY FLOOD CONTROL DISTRICT

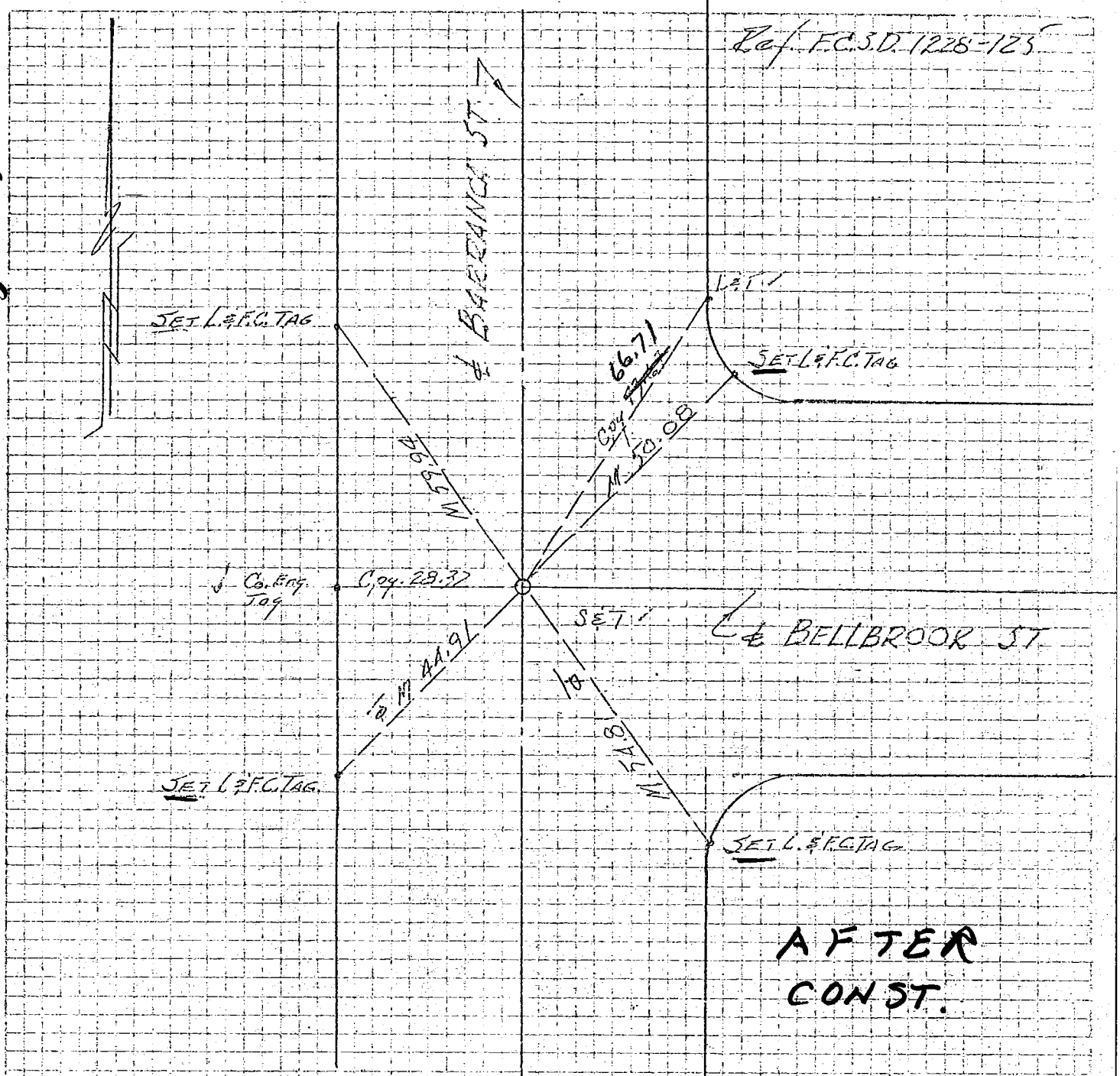

76S911-- Cdb 3-69

PROJECT 1228 Line D

SURVEY BY Nixon DATE 11/13/72

REVIEWED BY DATE 11-16-72

Co. Engr. F.B. 3555-60

FCSD 1228 149

INDEX DM-11

LOS ANGELES COUNTY FLOOD CONTROL DISTRICT

PROJECT COUNTY S.D. #1206 UNIT 3 LINE A
SURVEY BY J. W. Greenfield DATE 7-13-67
REVIEWED BY [illegible] DATE 7-27-67
INDEX P&R-3
LOS ANGELES COUNTY FLOOD CONTROL DISTRICT

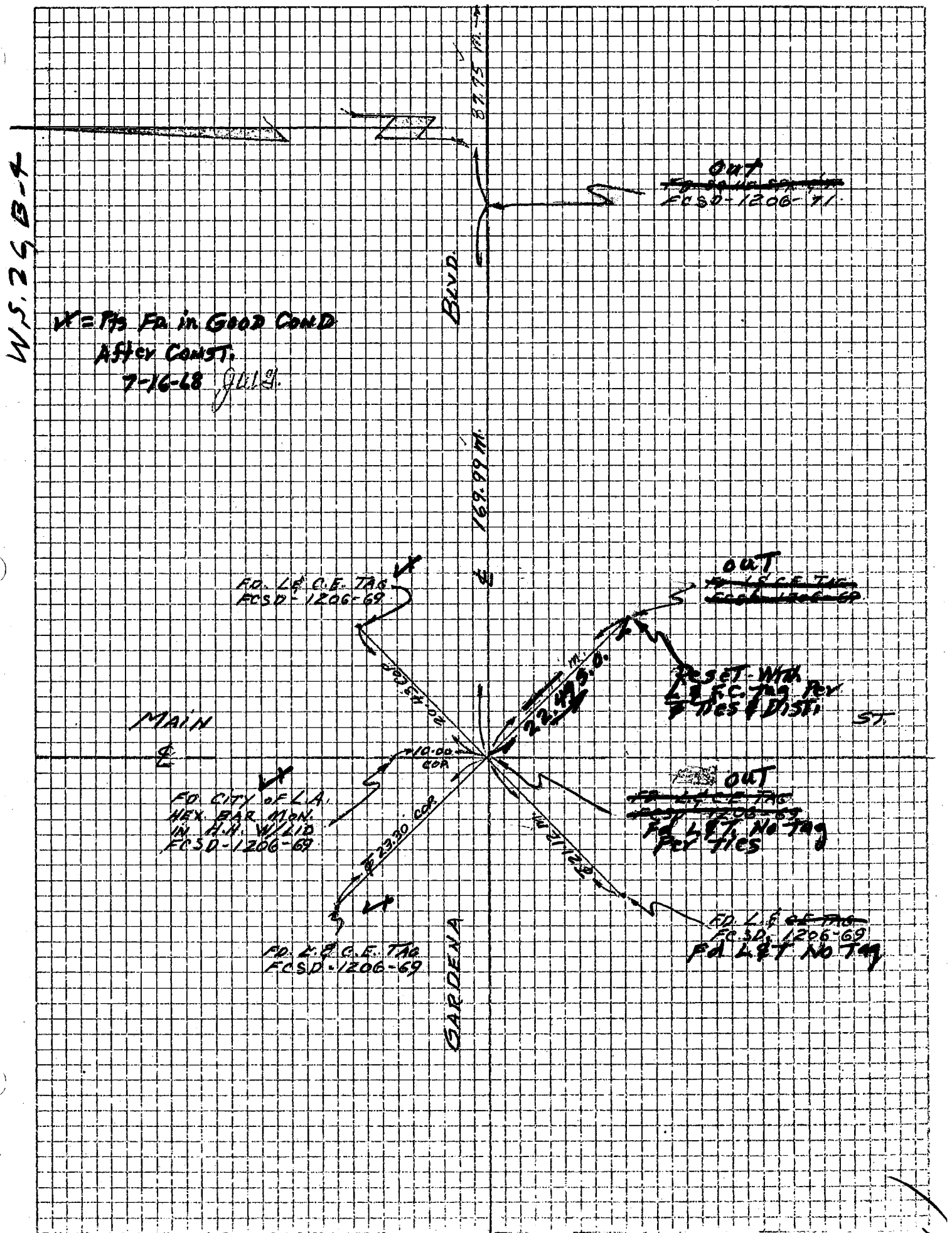

73S91 Cdb 8-66

PROJECT COUNTY S.D. #1206 UNIT 3 LINE A "Co. Engr. F.B. 3555 FCSD1206 123

SURVEY BY J. W. Eisenfield DATE 7-13-67 INDEX 62

REVIEWED BY _____ DATE 7-27-67 EDR-7

LOS ANGELES COUNTY FLOOD CONTROL DISTRICT

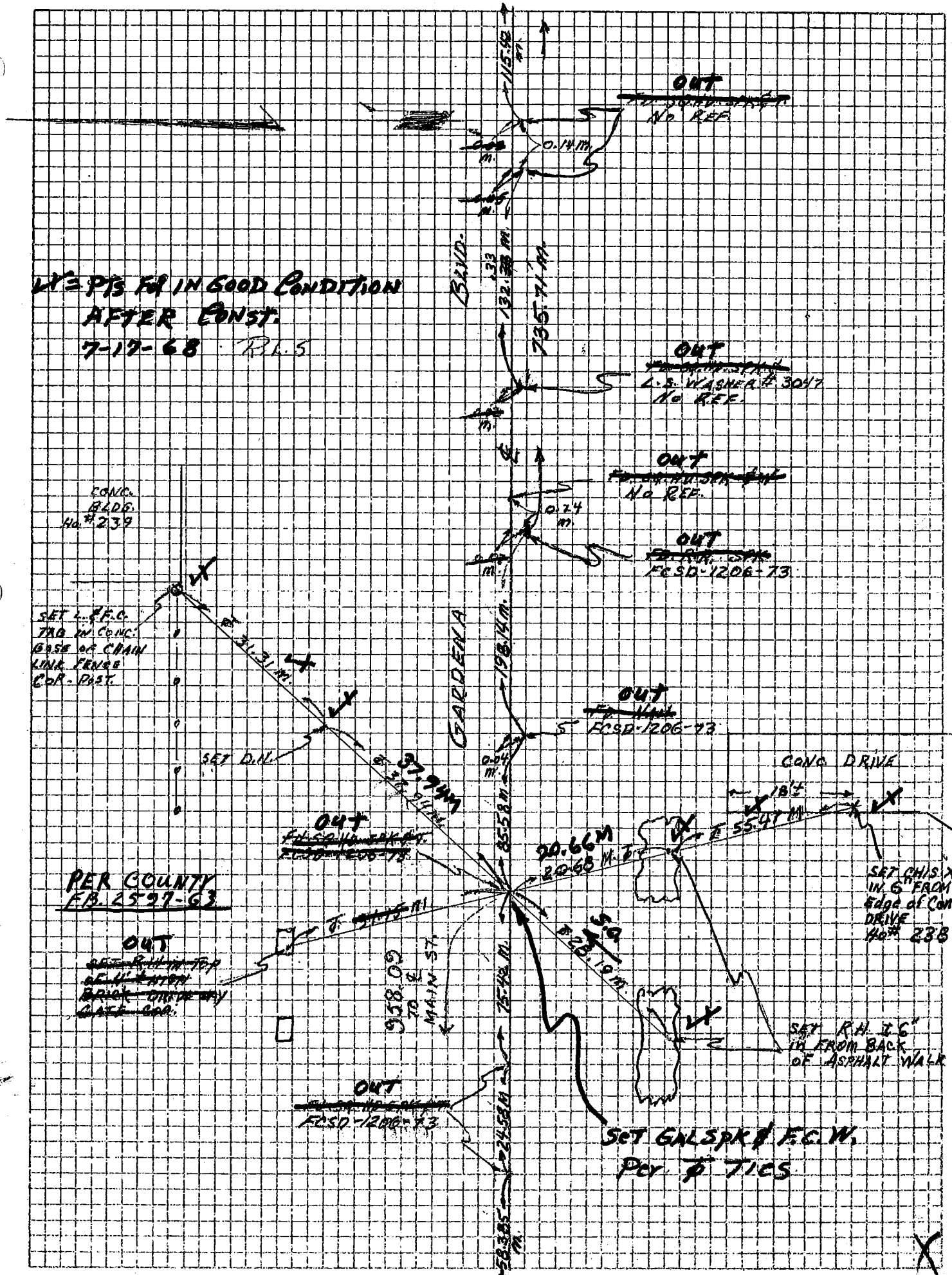

PROJECT COUNTY S.D. # 1206 UNIT 3 LINE A  Co. Engr. F.B. 3555: 63  INDEX FCSD1206 125

SURVEY BY L. W. Greenfield  DATE 7-12-67  REF-9

REVIEWED BY [illegible]  DATE 7-22-67

LOS ANGELES COUNTY FLOOD CONTROL DISTRICT

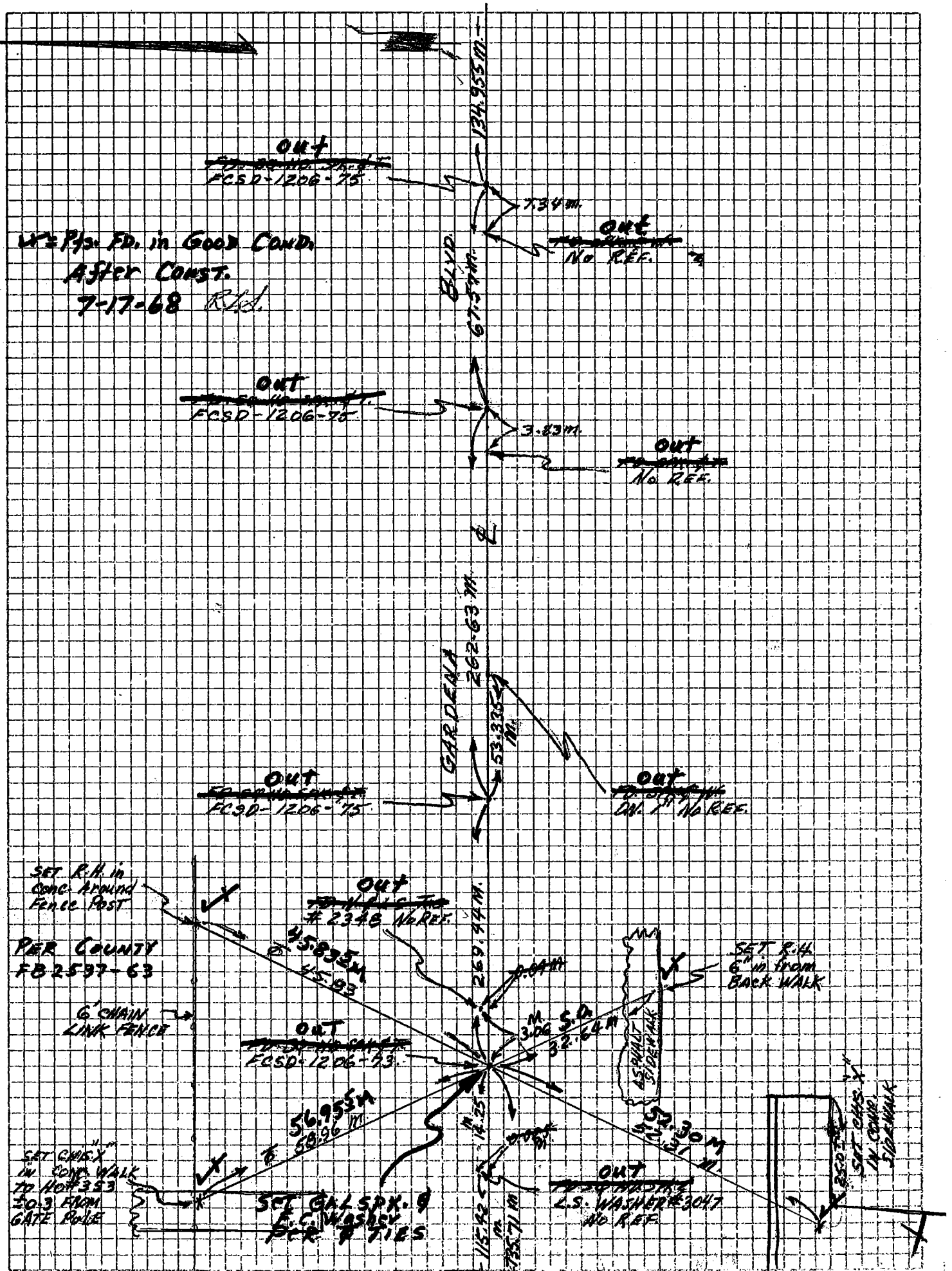

PROJECT COUNTY S.D. #1206 UNIT 3 LINE A Co. Engr. F.B. 3555: 104 INDEX FCSD1206 127

SURVEY BY J. W. Greenfield DATE 7-11-67 R&R--11

REVIEWED BY [illegible] DATE 7-27-67

LOS ANGELES COUNTY FLOOD CONTROL DISTRICT

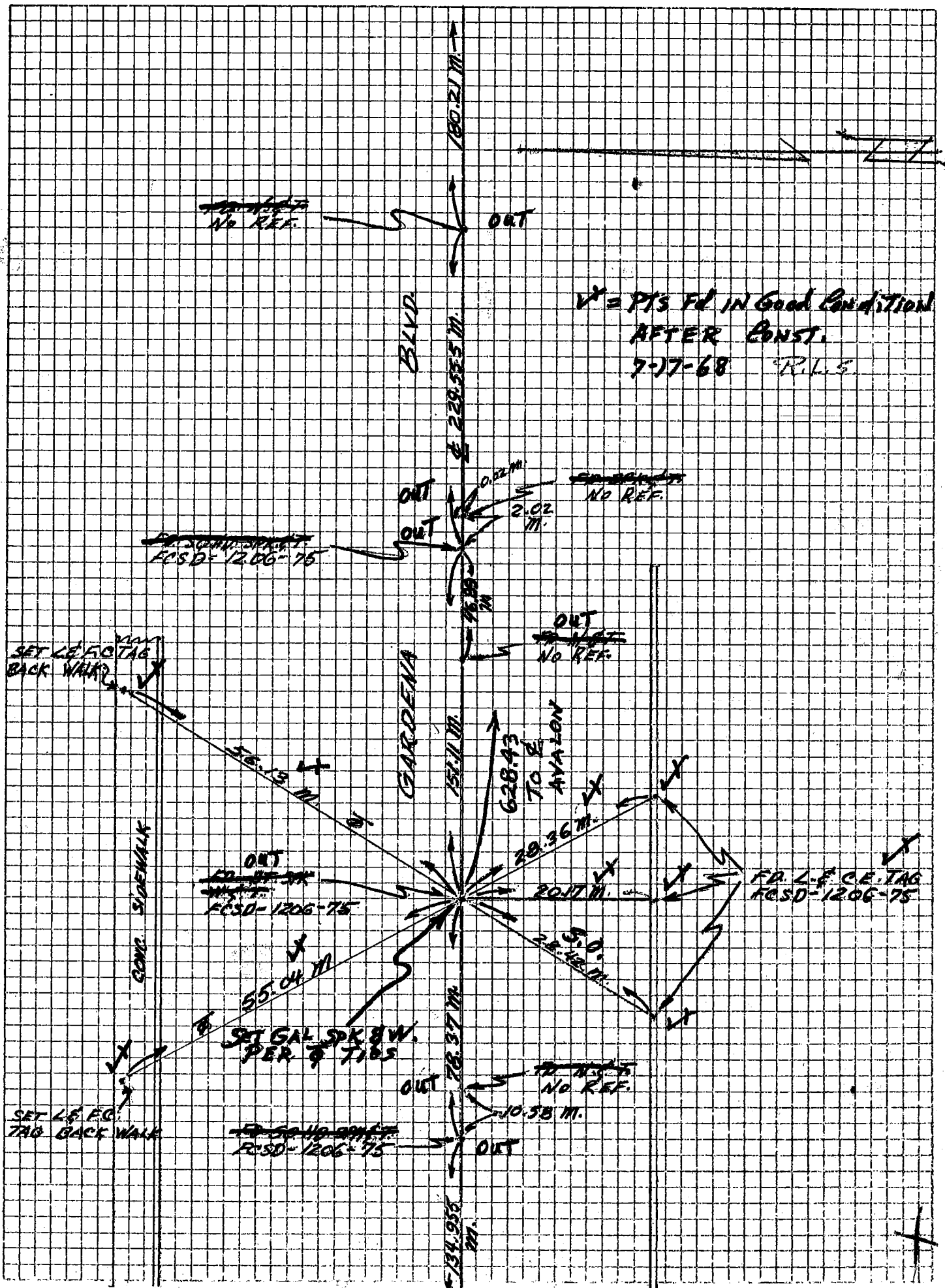

76S011—Cdb 5-66

PROJECT County Project #1206 Unit 3 LINE "A"

SURVEY BY Strohmeyer DATE 8-3-67 R&R-15

REVIEWED BY [illegible] DATE 3-11-71

INDEX FCSD1206 131

Co. Engr. F.B. 3555: 65

LOS ANGELES COUNTY FLOOD CONTROL DISTRICT

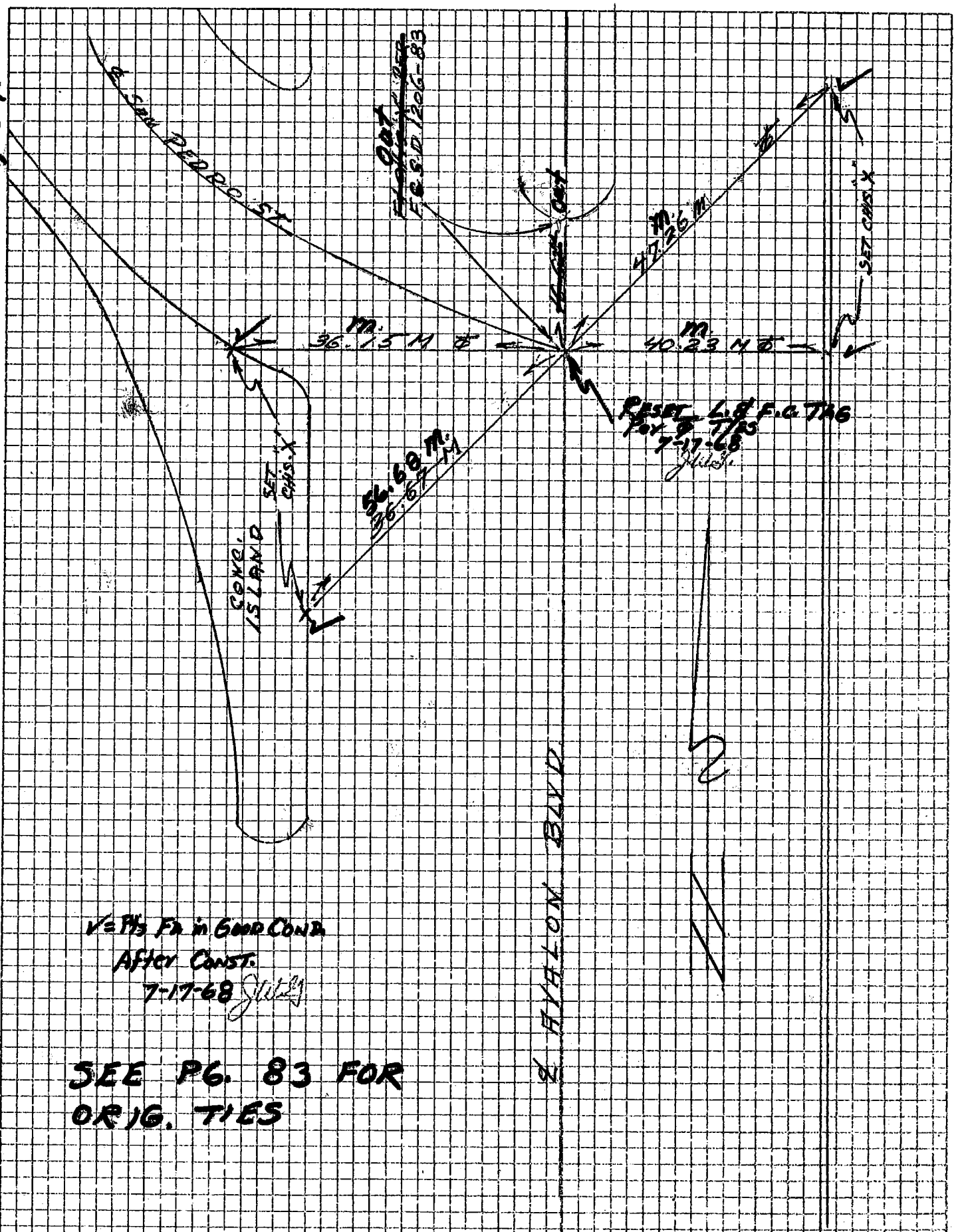


✓ = Pts Fd in Good Cond.
After Const.
7-17-68

SEE PG. 83 FOR
ORIG. TIES

78S911—Cdb 5-66

PROJECT COUNTY PROJECT # 1206 UNIT 3
SURVEY BY J. W. Greenfield DATE 7-6-67
REVIEWED BY _____ DATE 8-11-67

CAE-17

INDEX FCSD1206 133
Co. Engr. F.B. 3555: 66

LOS ANGELES COUNTY FLOOD CONTROL DISTRICT

W.S. 26, C-4

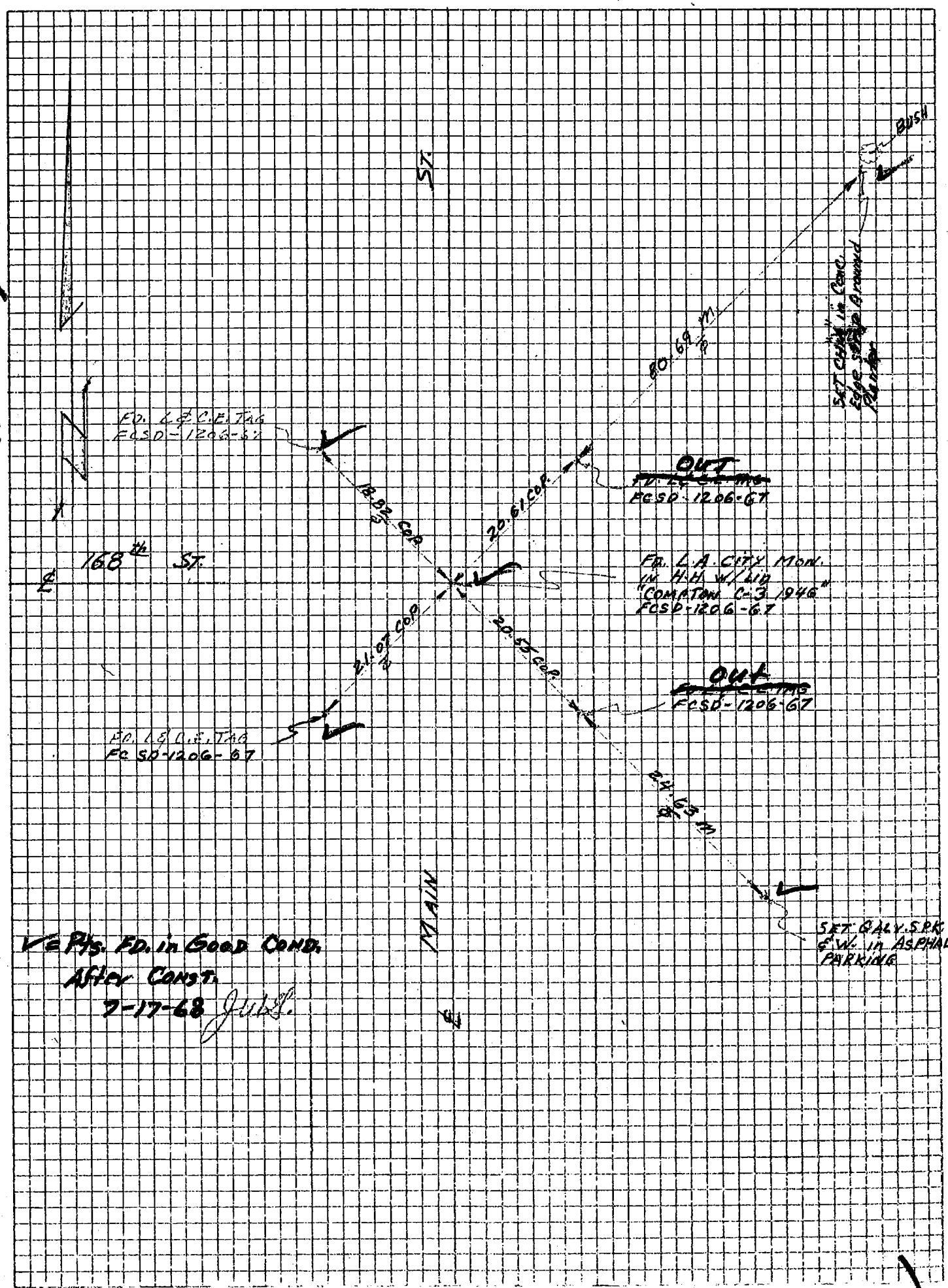


V = Pts. FD. in Good Cond. After Const.
7-17-68 J.W.G.

76S911- Cdb 5-71

PROJECT NORWALK S.D. 5950 LINE "A" Co. Engr. F.B. 3555: 67 INDEX FCSD5950 73

SURVEY BY J.A.V. DATE 11-13-72

REVIEWED BY [illegible] DATE 11-22-72

R.E.R.-1A

LOS ANGELES COUNTY FLOOD CONTROL DISTRICT

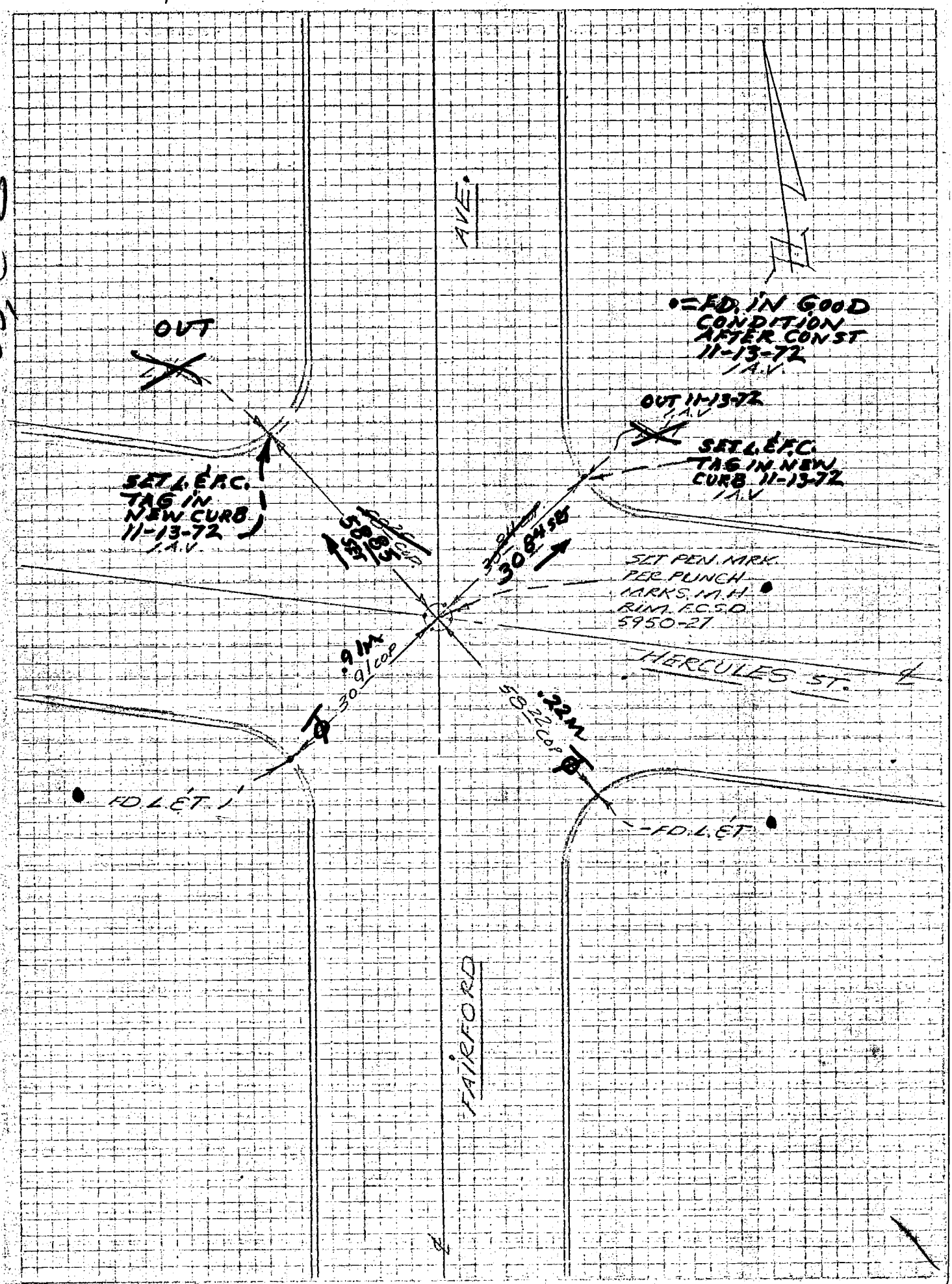

78S911— Cdb 3-69

PROJECT NORWALK S.D. #5950 LINE "A"

SURVEY BY L.A.V. DATE 4-3-72

REVIEWED BY [signature] DATE 4-11-72

Co. Engr. F.B. 3555: 68

INDEX FCSD5950 '75

R, ÉR-3

LOS ANGELES COUNTY FLOOD CONTROL DISTRICT

W. S. 3 C-2

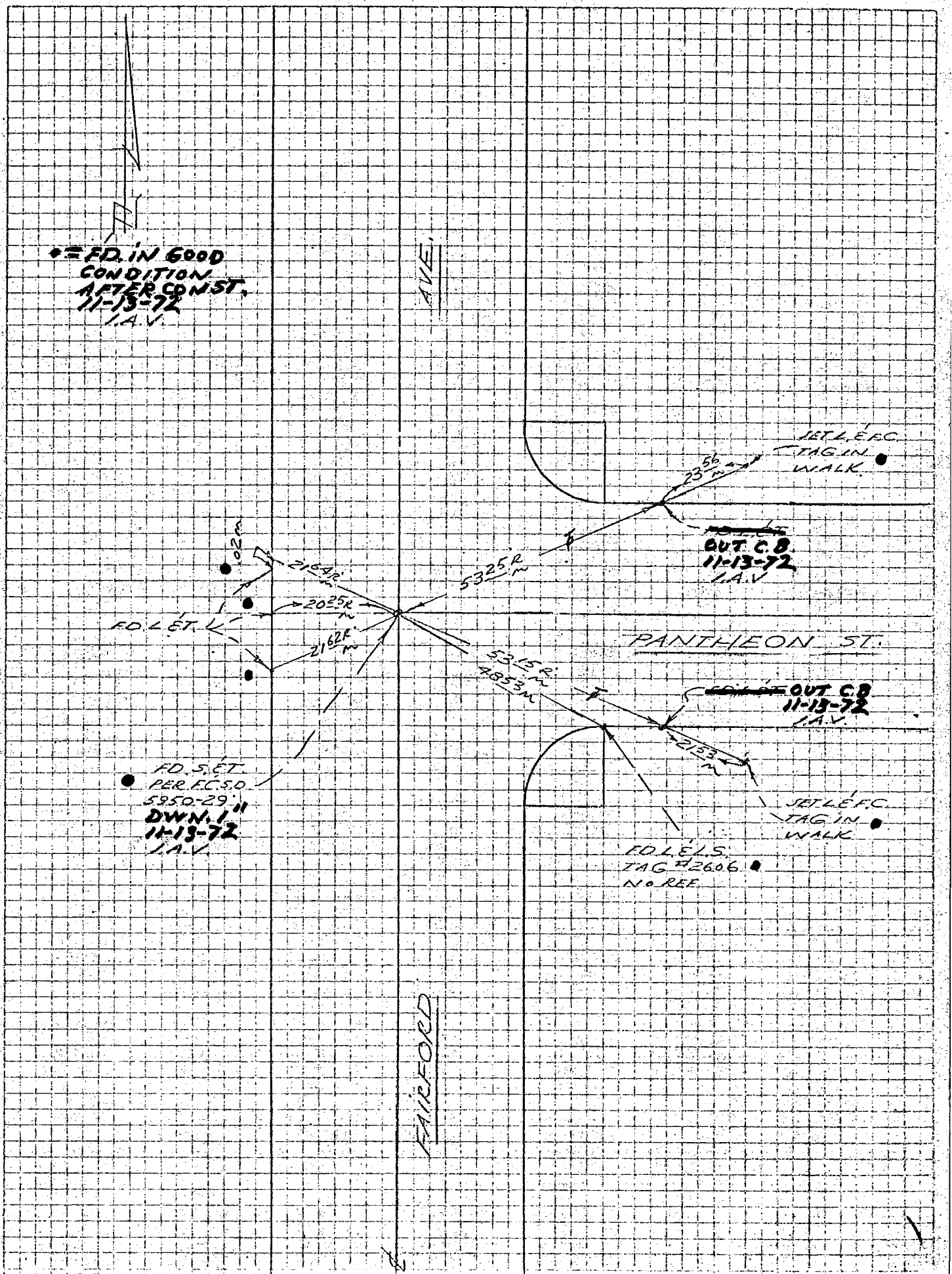

76S911– Cdb 5–71

Co. Engr. F.B. 3555: 69

PROJECT NORWALK S.D. #5950 LINE "A"

INDEX FCSD5350 '77

SURVEY BY I.A.V. DATE 11-13-72

REVIEWED BY [illegible] DATE 11-22-72

R.E.R. 3A

LOS ANGELES COUNTY FLOOD CONTROL DISTRICT

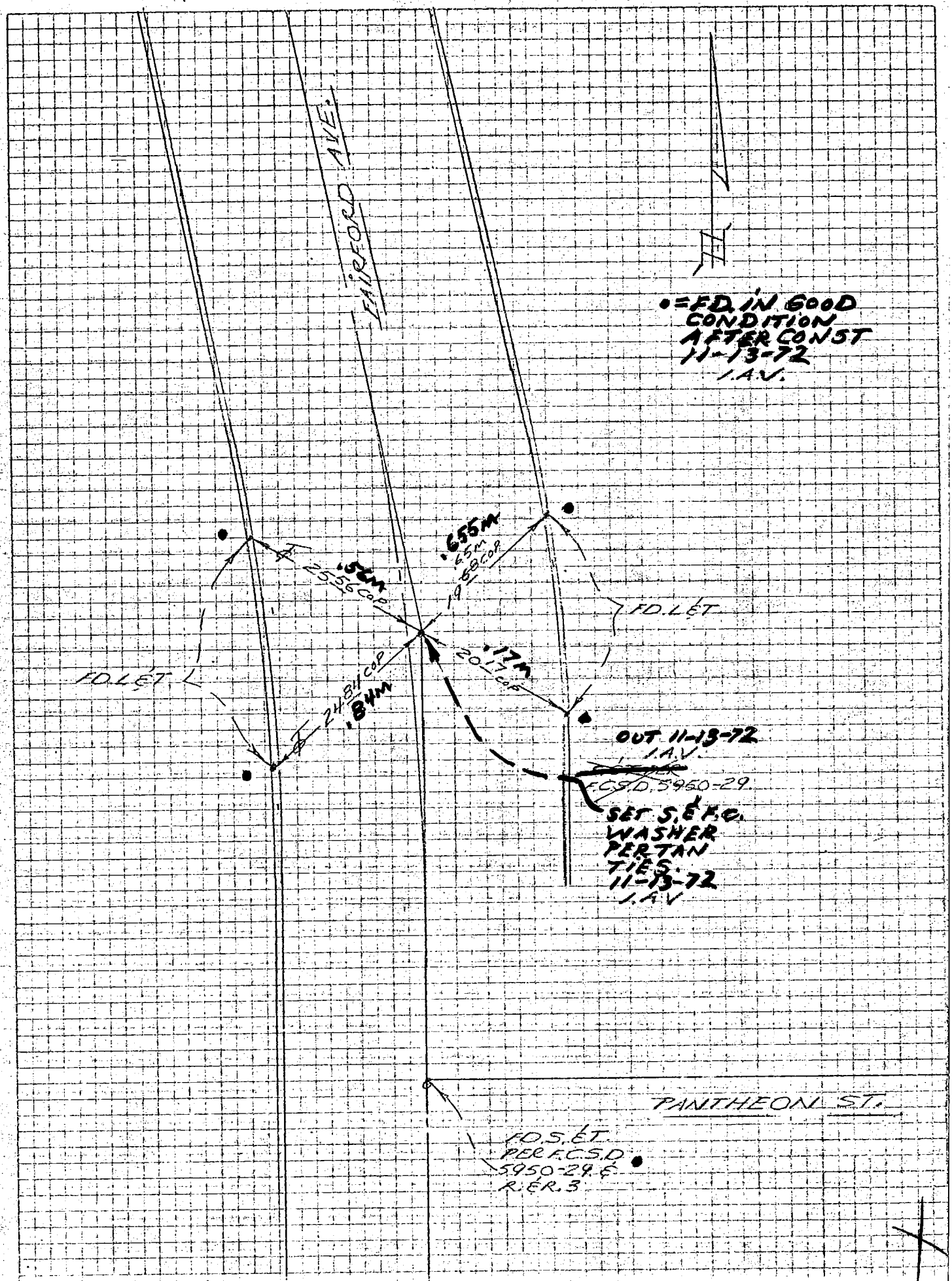

768911-- Cdb 3-69

PROJECT NORWALK S.D. #5950 LINE "A" Co. Engr. F.B. 3555: 70 INDEX FCSD5950 '79

SURVEY BY I.A.V. DATE 4-3-72

REVIEWED BY [signature] DATE 7-11-72

R.E.R-5

LOS ANGELES COUNTY FLOOD CONTROL DISTRICT

W.5331, C-2

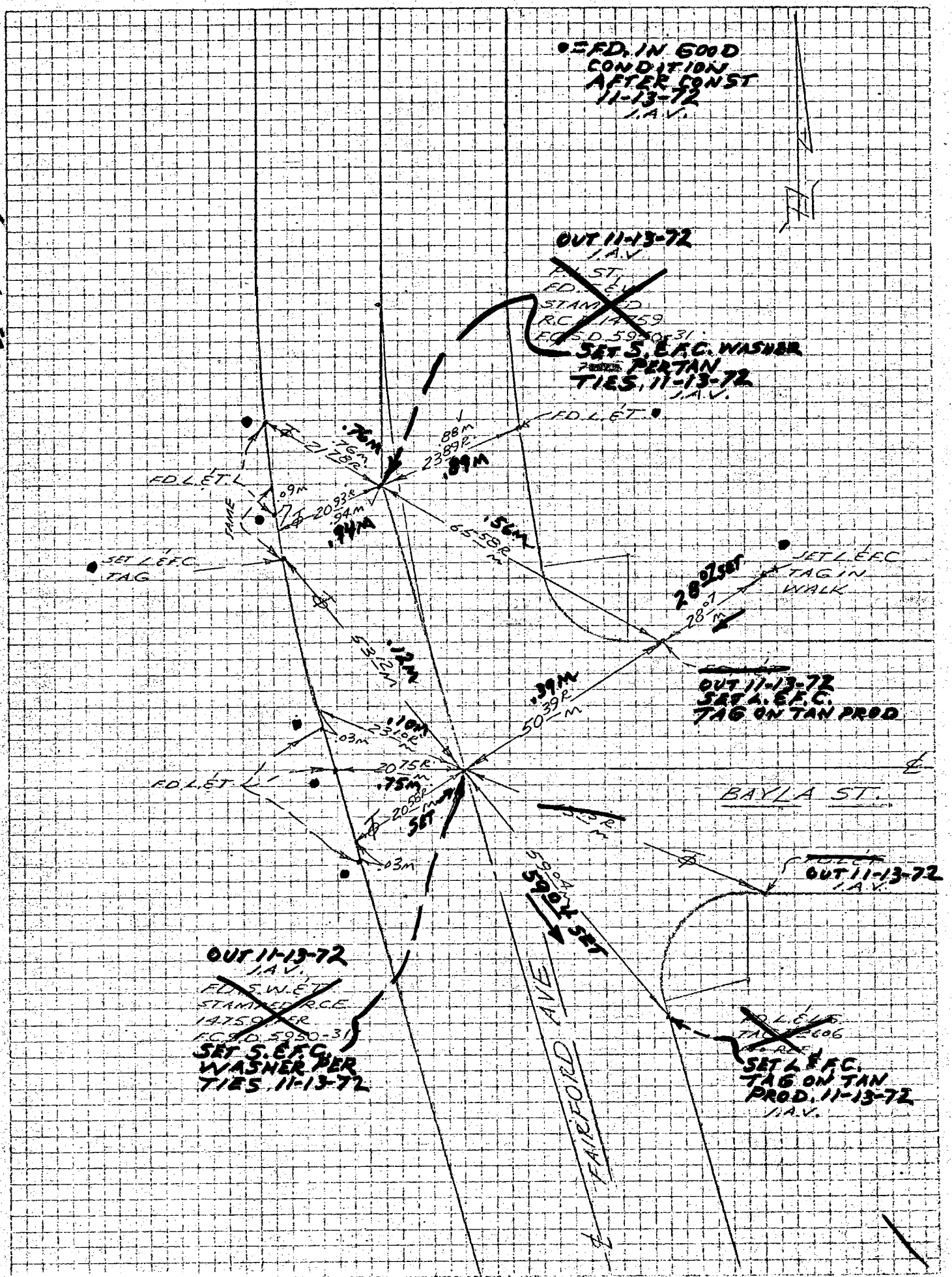

76S911– Cdb 3-69

Co. Engr. F.B. 3555: 71

PROJECT NORWALK S.D. #5950 LINE "A"

INDEX FCSD5950 81

SURVEY BY J.A.V. DATE 4-3-72

REVIEWED BY DATE 4-11-72

R, E R-7

LOS ANGELES COUNTY FLOOD CONTROL DISTRICT

W.S. 33 C-2

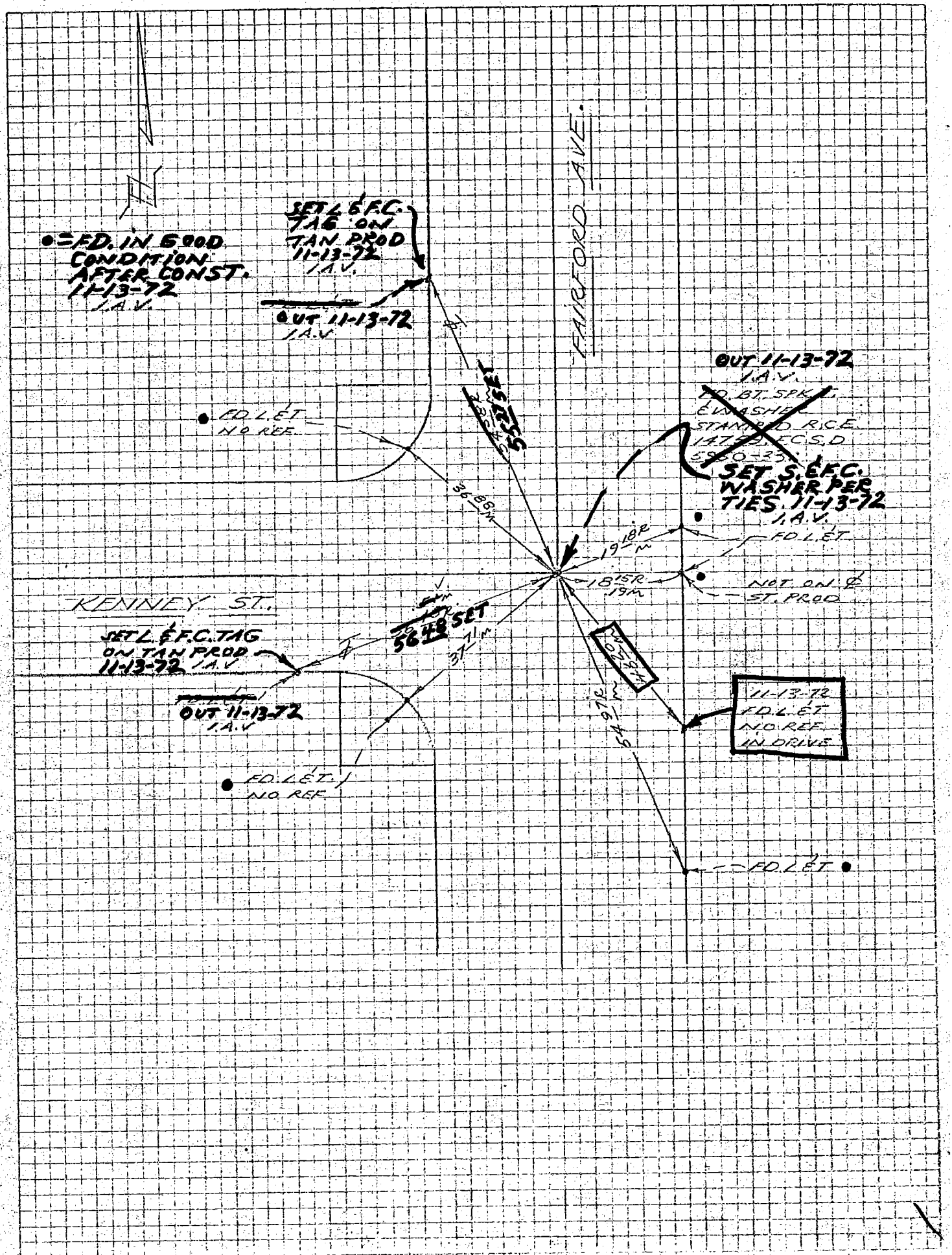

76S911- Cdb 5-71

Co. Engr. F.B. 3555: 72

PROJECT NORWALK SD #5950 LINE "A"

INDEX FCSD5950 83

SURVEY BY G.A.V. DATE 11-13-72

REVIEWED BY AD DATE 11-22-72

R.E.R-7A

LOS ANGELES COUNTY FLOOD CONTROL DISTRICT

MS.35 C-2

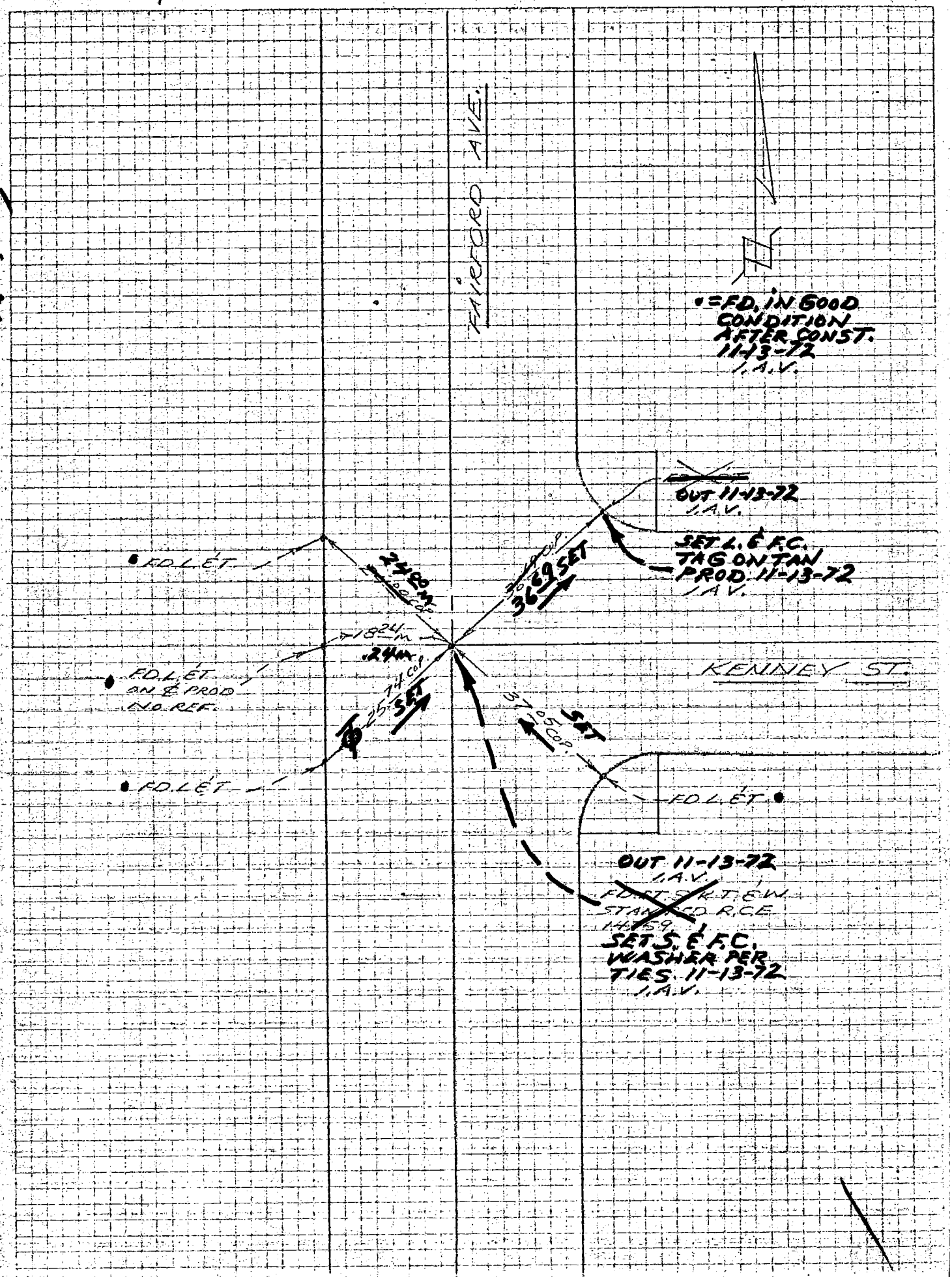

76S911– Cdb 5-71

PROJECT NORWALK SD #5950 LINE "A"

SURVEY BY IAV DATE 11-13-72

REVIEWED BY AD DATE 11-22-72

Co. Engr. F.B. 3555: 73

INDEX FCSD5950 85

R.ER 7B

LOS ANGELES COUNTY FLOOD CONTROL DISTRICT

W 5,33, C-2

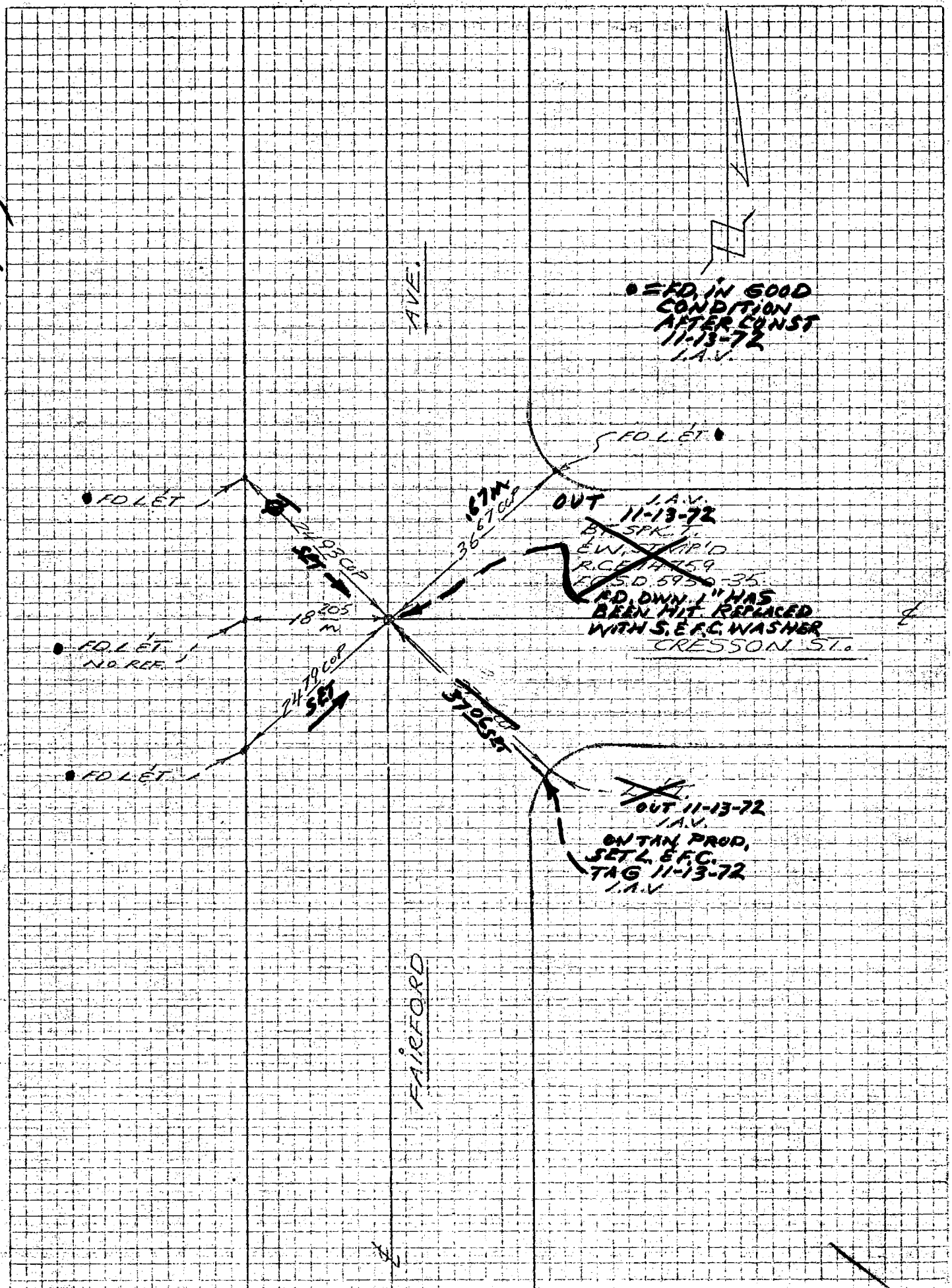

76S911– Cdb 3-69

PROJECT NORWALK SD #5950 LINE "A" Co. Engr. F.B. 3555: 74 INDEX FCSD5950 87

SURVEY BY LAV DATE 4-4-72

REVIEWED BY AJ DATE 4-11-72

R.E&R-9

LOS ANGELES COUNTY FLOOD CONTROL DISTRICT

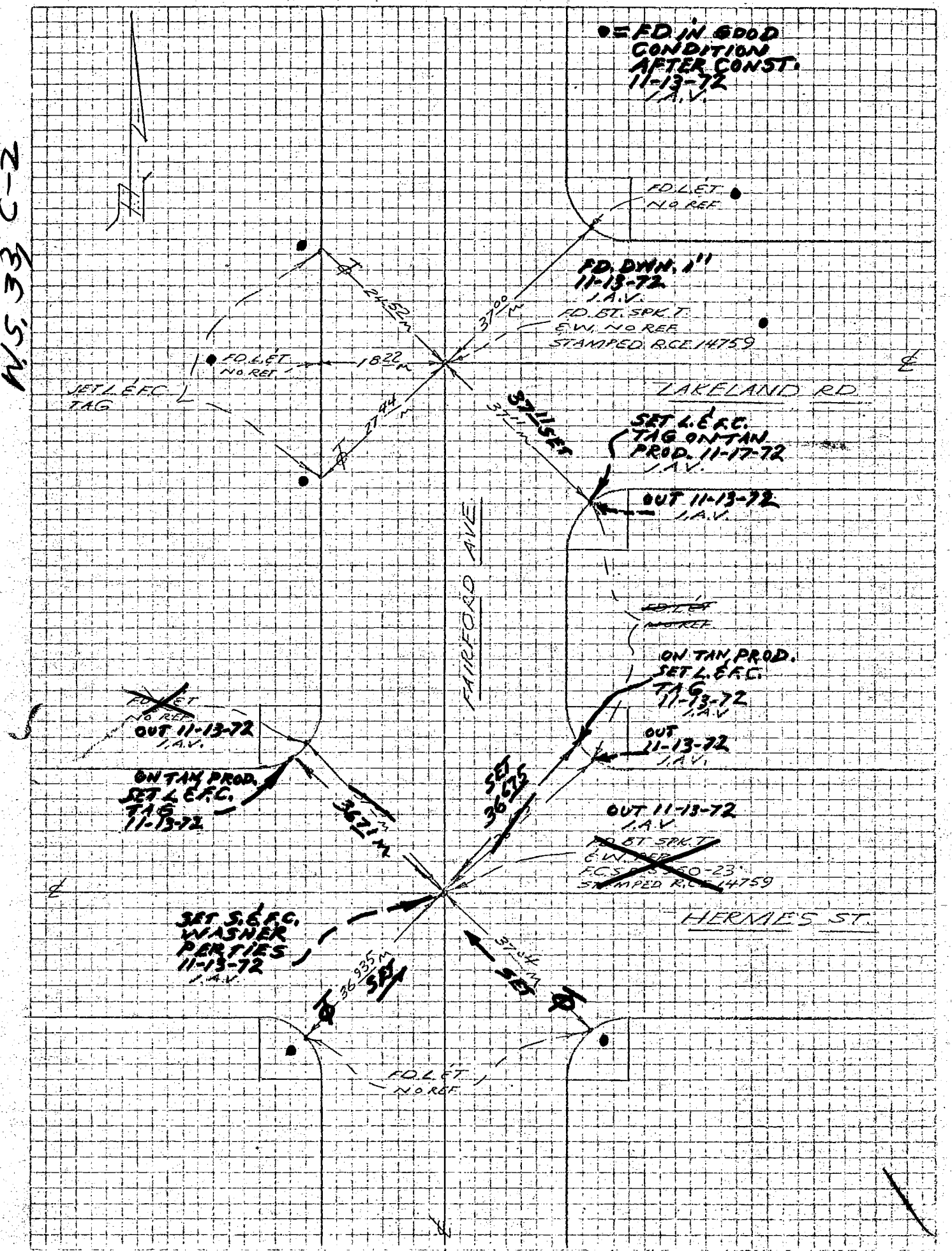

76S911- Cdb 3-69

PROJECT NORWALK S.D #5950 LINE "A" Co. Engr. F.B. 3555: 75 INDEX FCSD5950 89

SURVEY BY J.A.V. DATE 4-4-72

REVIEWED BY [illegible] DATE 4-11-72

R.E.R-11

LOS ANGELES COUNTY FLOOD CONTROL DISTRICT

WP 33, C-2

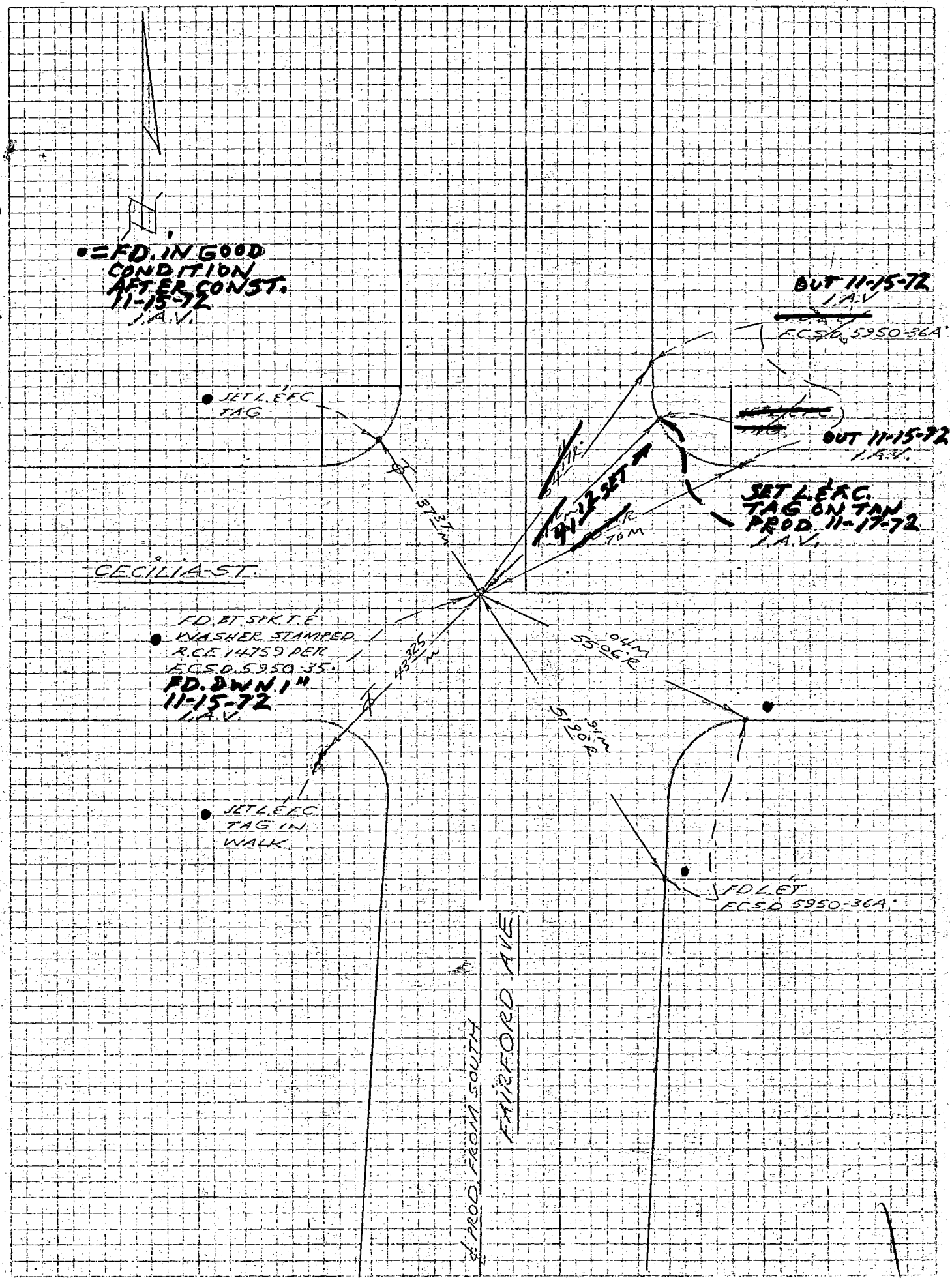

76S911– Cdb 5–71

PROJECT NORWALK SD #5950 LINE "B" Co. Engr. F.B. 3555: 76 INDEX FCSD5950 93

SURVEY BY J.A.V. DATE 11-13-72 R.E.R. 3

REVIEWED BY [illegible] DATE 11-22-72

LOS ANGELES COUNTY FLOOD CONTROL DISTRICT

WS 31 04

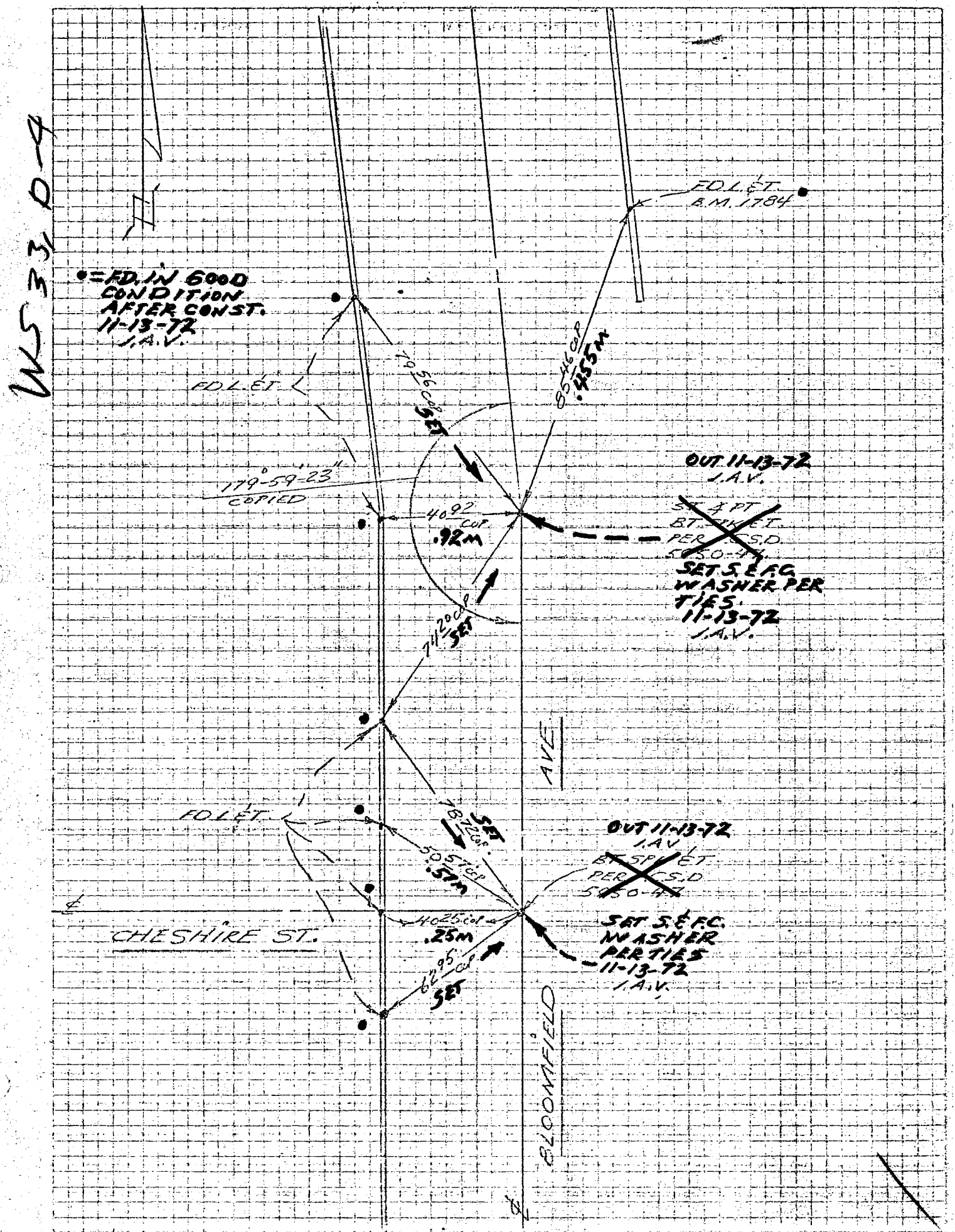

76S911– Cdb 5–71

Co. Engr. F.B. 3555: 77

FCSD5950 97

PROJECT NORWALK S.D #5950 LINE "B"

SURVEY BY J.A.V. DATE 11-13-72

REVIEWED BY [illegible] DATE 11-22-72

INDEX R.E.R.-7

LOS ANGELES COUNTY FLOOD CONTROL DISTRICT

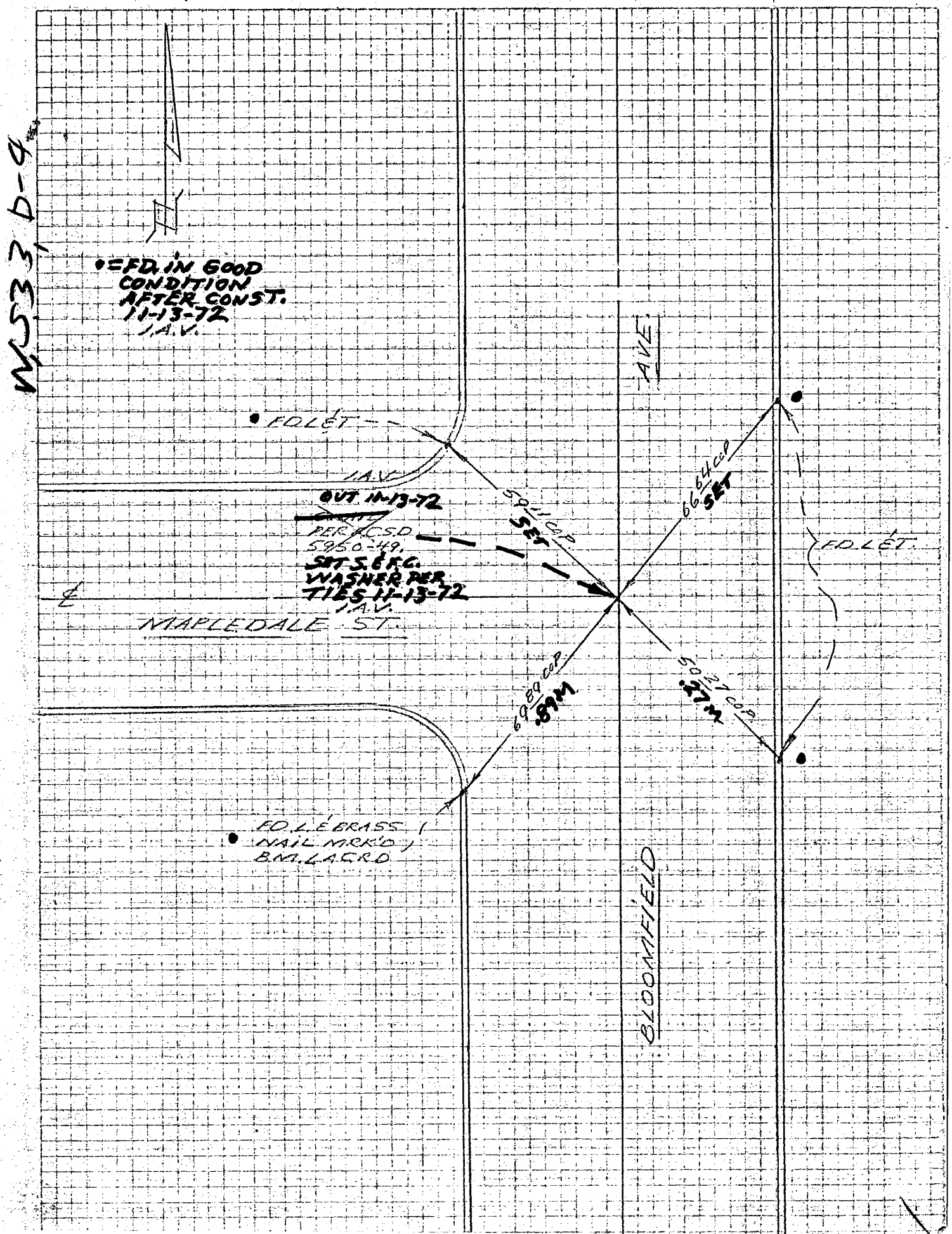

768911– Cdb 3-69

Co. Engr. F.B. 3555: 78

PROJECT NORWALK S.D. #5950 LINE "C"

INDEX FCSD5950 101

SURVEY BY J.A.V. DATE 4-11-72

REVIEWED BY [signature] DATE 4-13-72

R.E.R.-3

LOS ANGELES COUNTY FLOOD CONTROL DISTRICT

WS 33, B-3

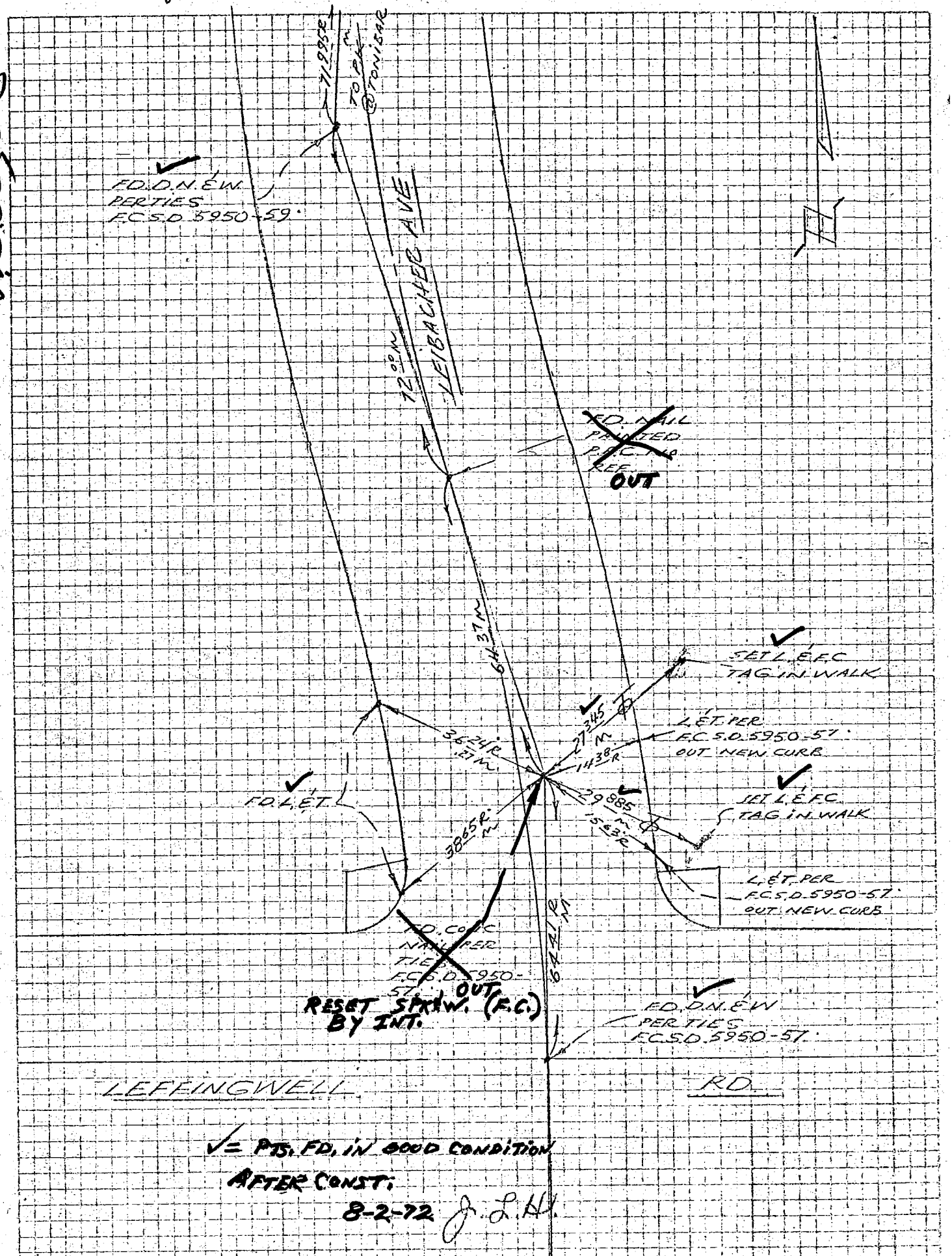


✓ = PTS. FD. IN GOOD CONDITION AFTER CONST.

8-2-72 J.A.V.

76S911- Cdb 5-71

PROJECT NORWALK S.D. #5950 LINE "C" Co. Engr. F.B. 3555: 79 INDEX FCSD5950 103

SURVEY BY LAV DATE 11-28-72

REVIEWED BY [illegible] DATE 12-4-72

R.ÉR-5

LOS ANGELES COUNTY FLOOD CONTROL DISTRICT

WS 33, B-3

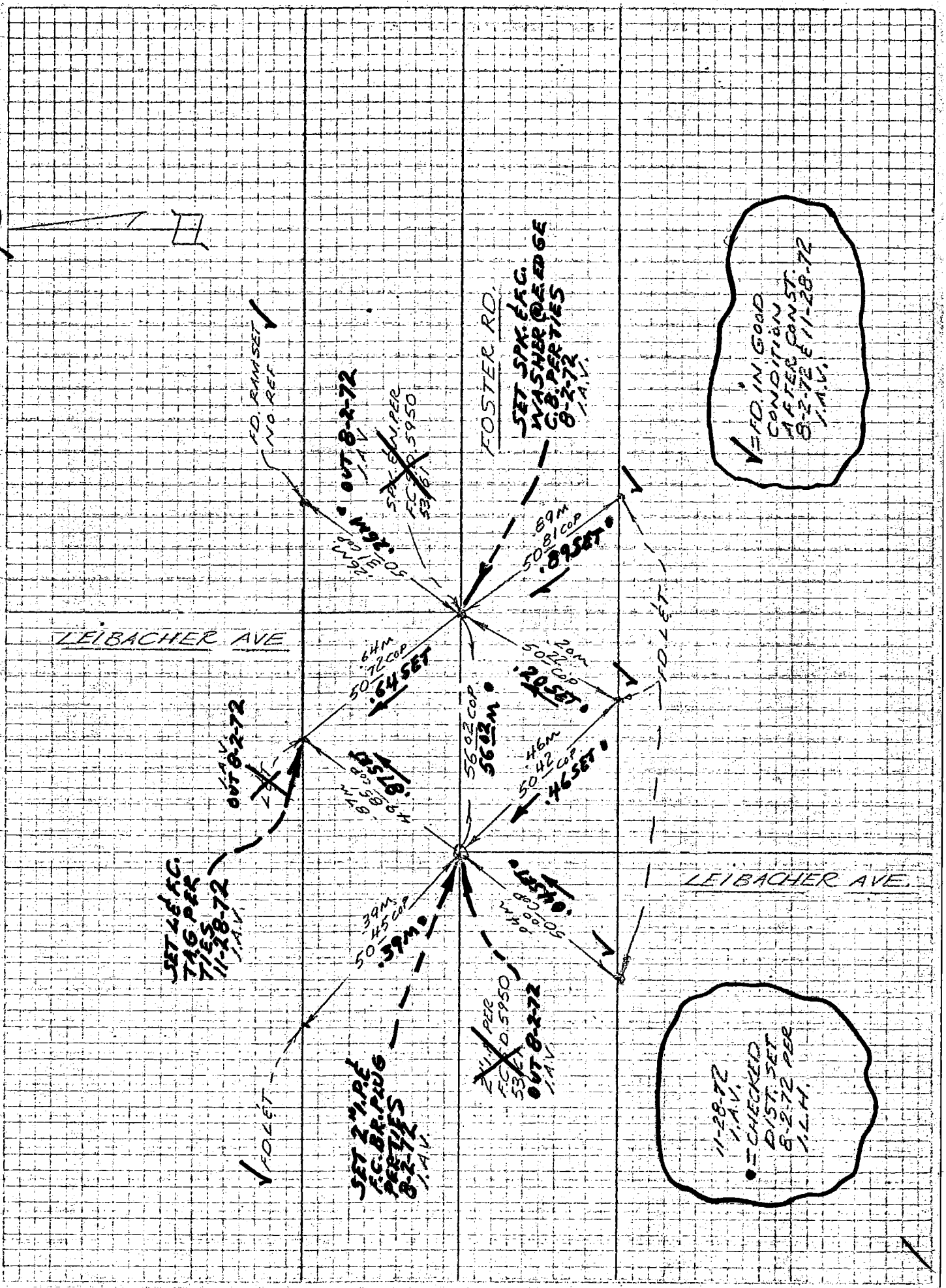

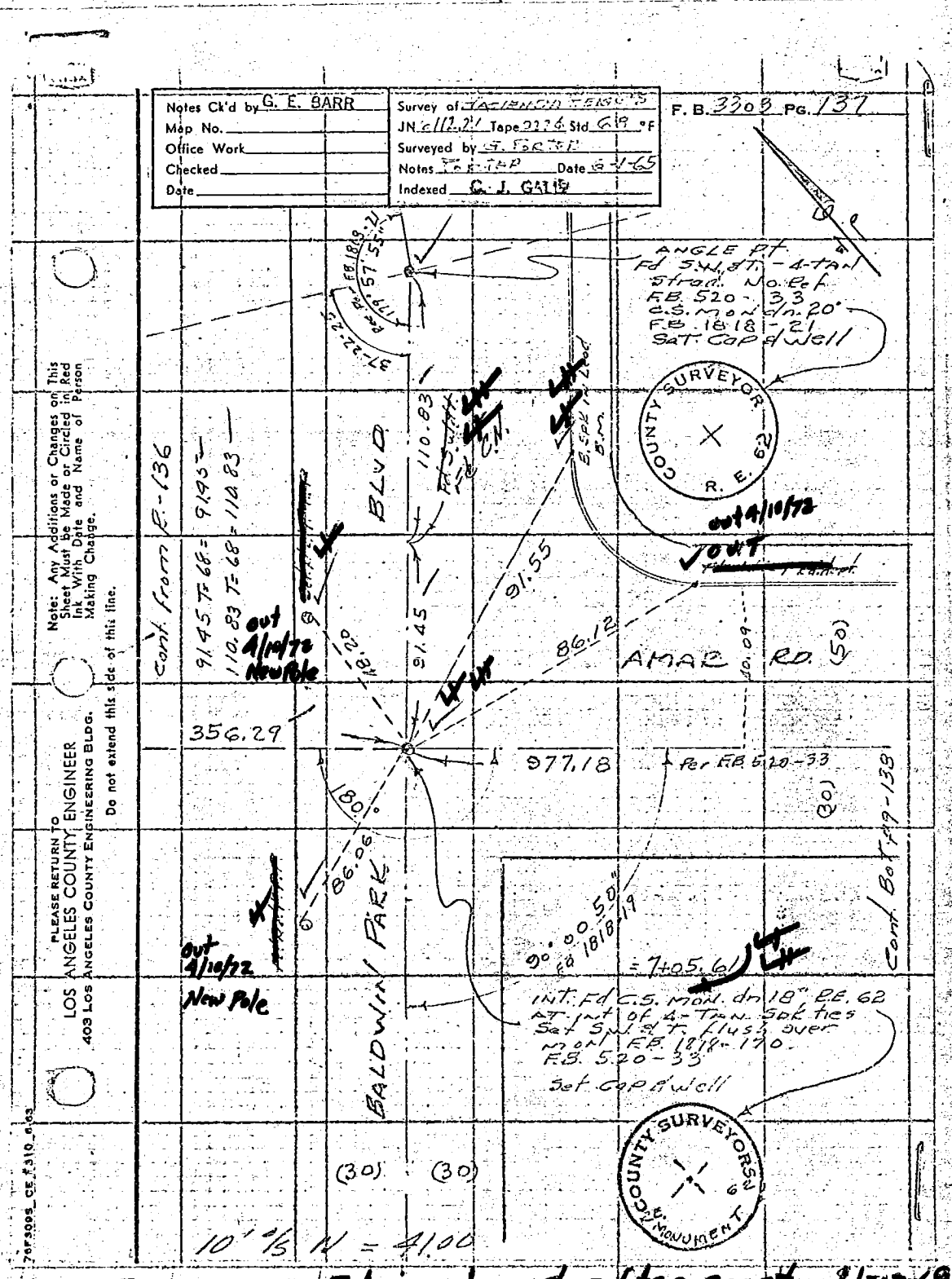


W.S. 46, C-5

✓ = Fd. 5-6-68 - ETN

✓ = Fd in gd cond. after const. 8-13-69

✓ = Fd After const 4-10-72 ETN

SEE Pg 113 FOR PTS RESET

Co. Engr. F.B. 3555: 81
FCSD1221 43

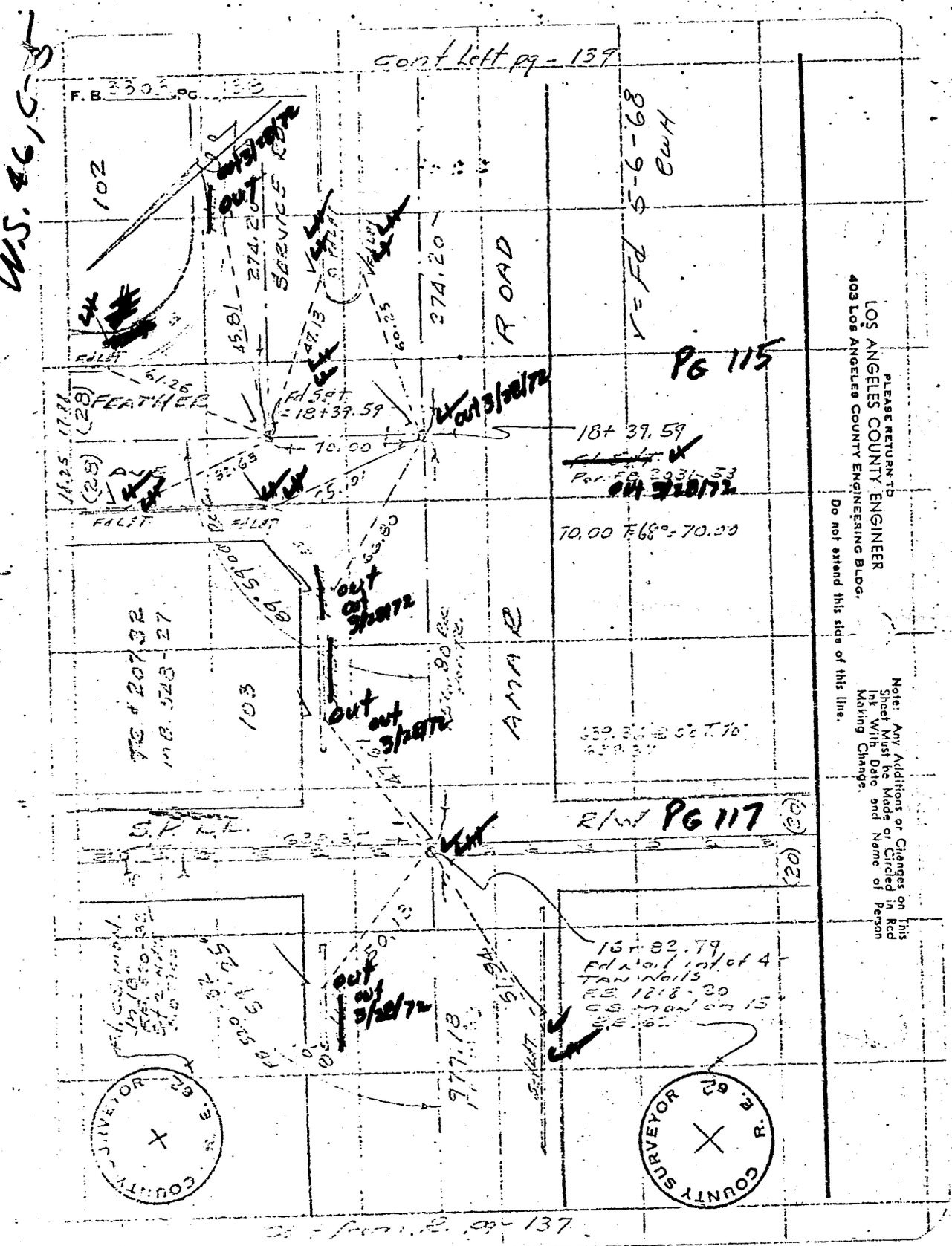


W = Fd in gd. cond 11-13-69 B.P.B.

AFTER CONST.
LW Fd 3/28/72 ETN

SEE PG 117 & 115 FOR PTS RESET

Co. Engr. F.B. 3555:82
FCSD1221 47

W.S. 46 C-5




PLEASE RETURN TO
LOS ANGELES COUNTY ENGINEER
403 Los Angeles County Engineering Bldg.
Do not extend this side of this line.

Note: Any Additions or Changes on This Sheet Must be Made or Circled in Red Ink With Date and Name of Person Making Change.

✓ = Fd 5-6-68

✓ = Fd in gd cond - 11-13-69 R.P.B.

AFTER CONST.

SEE PG 117
FOR PTS RESET

Co. Engr. F.B. 3555: 83
FCSD1221 51

W.S. 4, C-5

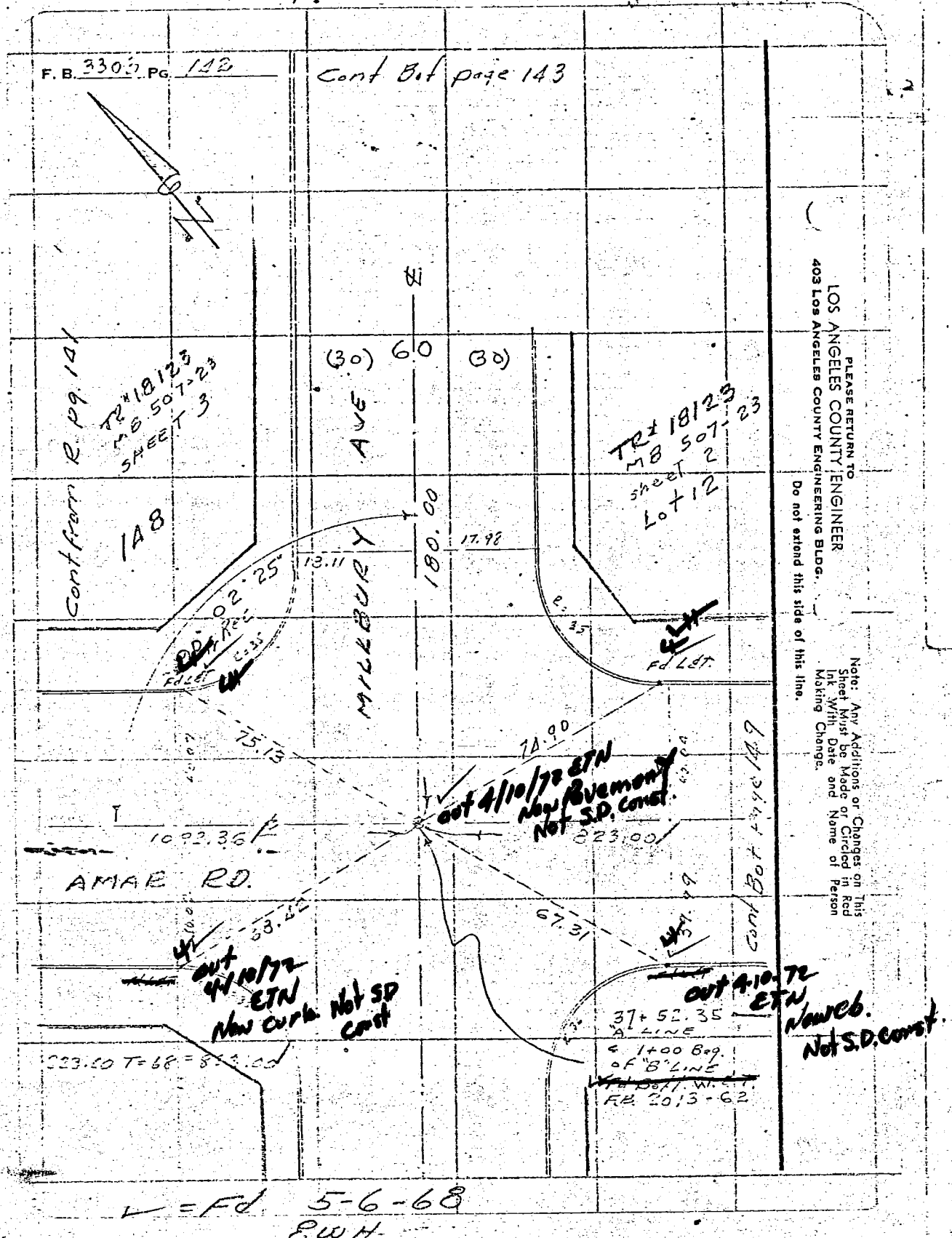


L = Fd 5-6-68
EWH

4 = Fd in gd cond. 11-14-69 B.P.B.
AFTER CONST.
4 = Fd 4/10/72 ETN

SEE PG 119
FOR PTS RESET

Co. Engr. F.B. 3555: 84

FCSD1221 55

W.S. 46, C-5

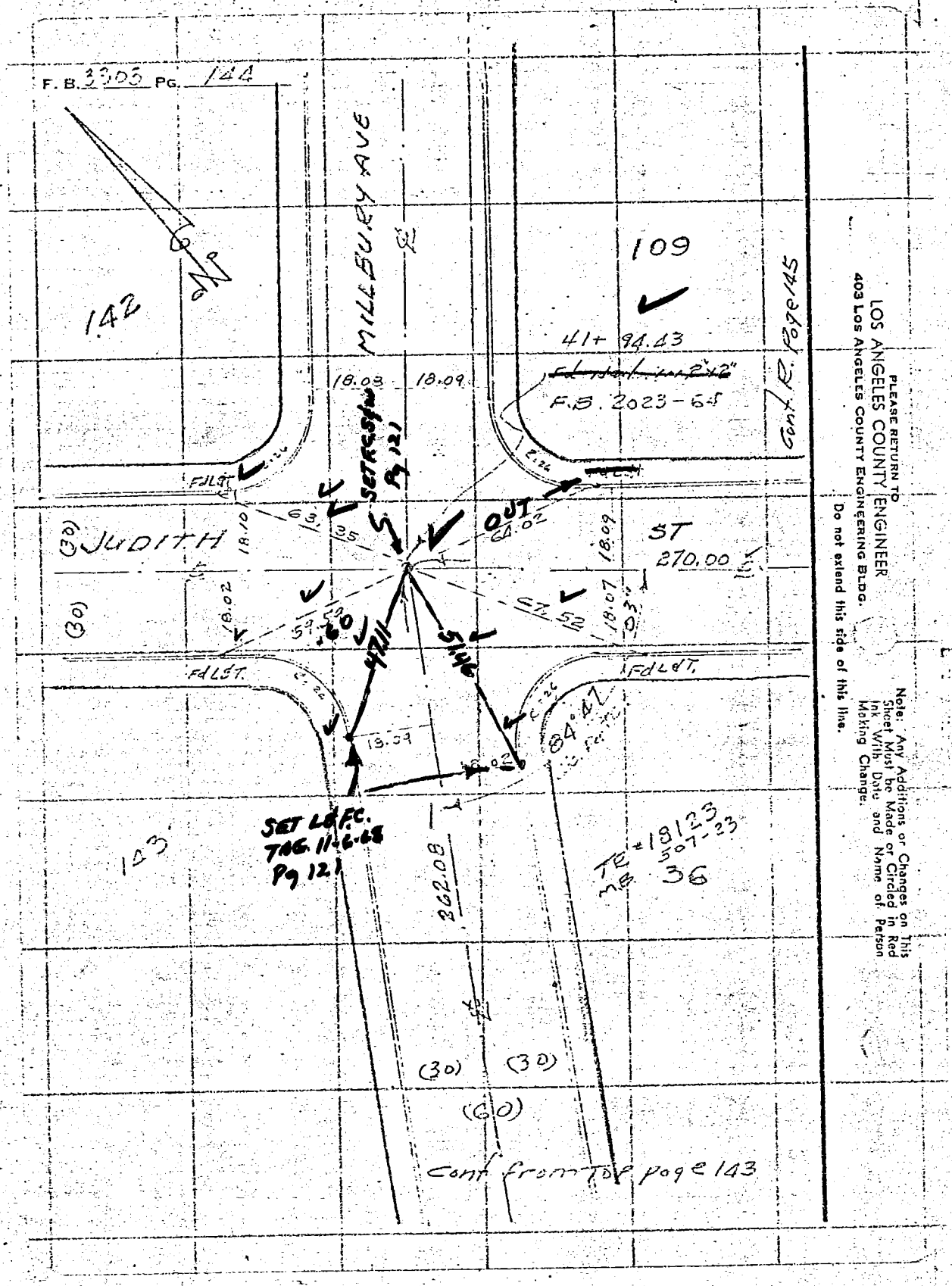


V = FD 5-6-68 ELW

V = FD IN GOOD CONDT BEFORE CONST BPB

V = FD IN GOOD CONDT AFTER CONST

SEE PG 121 FOR PTS RESET

PLEASE RETURN TO
LOS ANGELES COUNTY ENGINEER
403 Los Angeles County Engineering Bldg.

Do not extend this side of this line.

Note: Any Additions or Changes on This Sheet Must be Made or Circled in Red Ink With Date and Name of Person Making Change.

Co. Engr. F.B. 3555: 85
FCSD1221 87

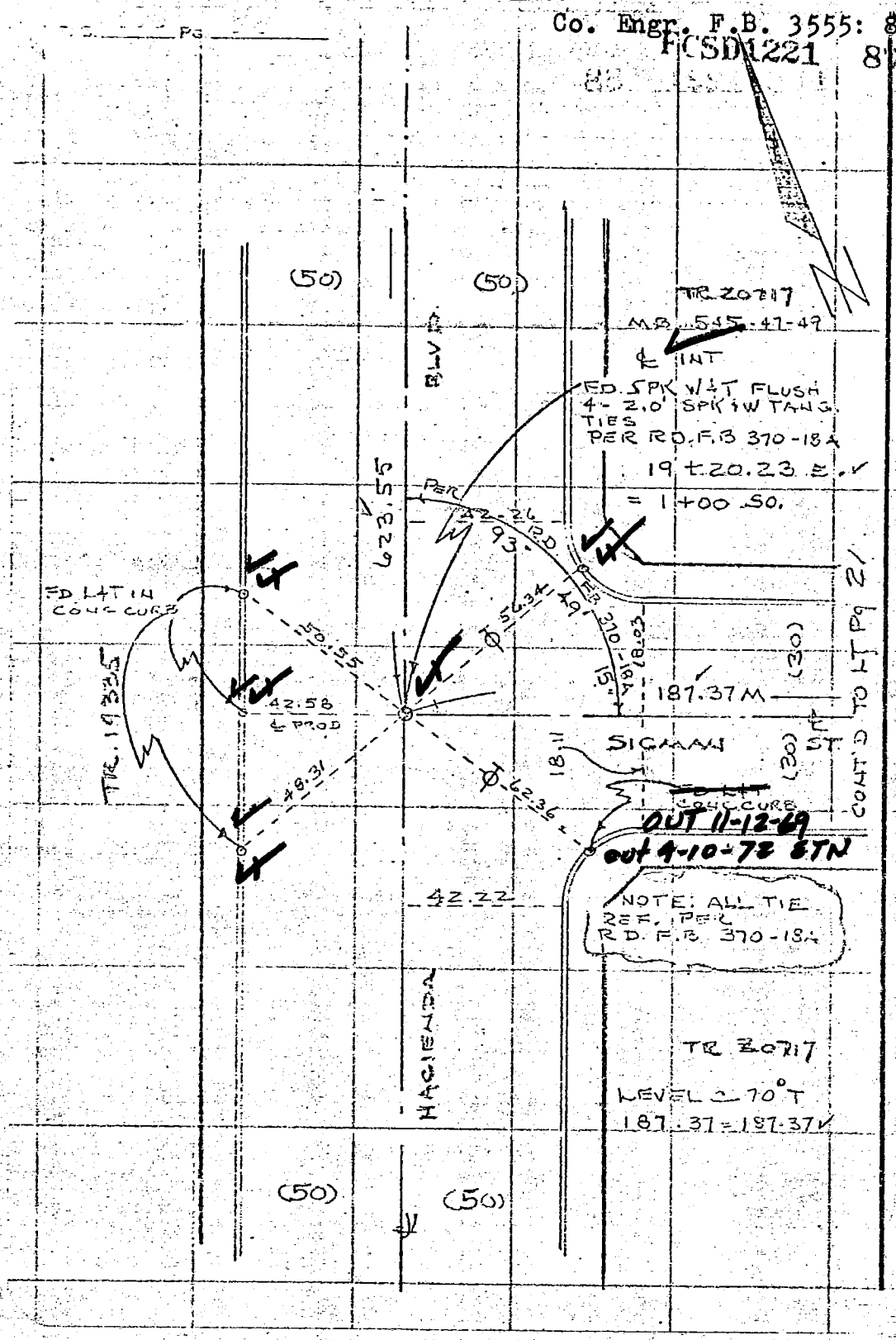


✓ = FD AFTER CONST.
11-17-69

℄ = Fd 4/10/72 ETN

SEE PG 127
FOR PTS RESET

PLEASE RETURN TO
LOS ANGELES COUNTY ENGINEER
403 LOS ANGELES COUNTY ENGINEERING BLDG.

Do not extend this side of this line.

Note: Any Additions or Changes on This Sheet Must be Made or Circled in Red Ink With Date and Name of Person Making Change.

Co. Engr. F.B. 3555:86 CSD1221 93

W.S. 099-297 A-1

| | |
|---|---|
| Notes Ck'd by | Survey of HACIENDA HEIGHTS S.D. |
| Map No. | JN 113.2 Tape 223-4 Std 68 °F |
| Office Work | Surveyed by G. PORTER |
| Checked | Notes R. SMITH Date 5-4-65 |
| Date | Indexed G. J. GALLI |

F. B. 3323 Pg. 23

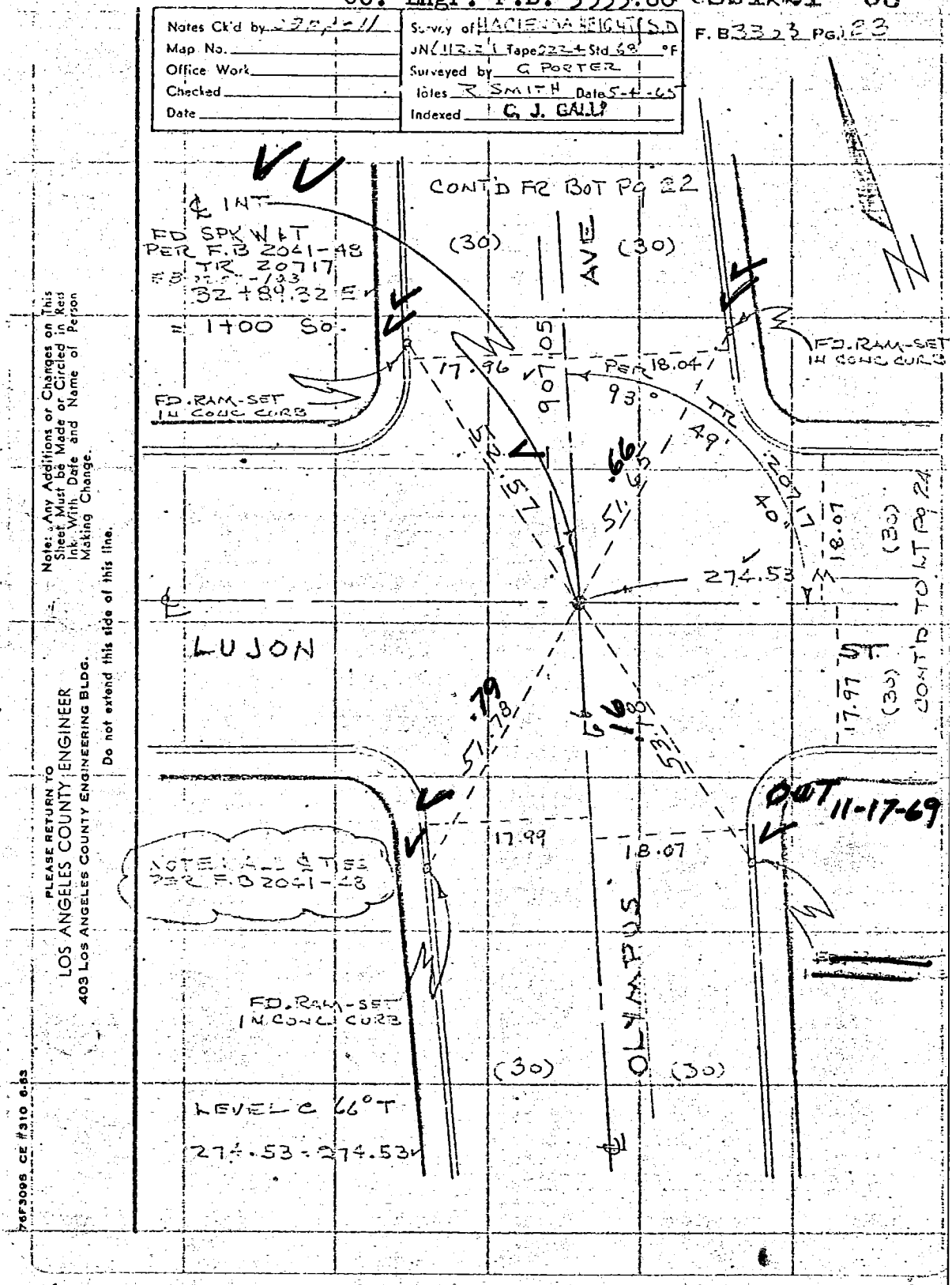


PLEASE RETURN TO
LOS ANGELES COUNTY ENGINEER
403 Los Angeles County Engineering Bldg.

Note: Any Additions or Changes on This Sheet Must be Made or Circled in Red Ink With Date and Name of Person Making Change.

Do not extend this side of this line.

765-3095 CE #310 6-65

V = FD IN GOOD CONDITION BEFORE CONST.
V = " " " " " AFTER CONST 11-17-69

SEE PG 129
FOR PTS RESET

Co. Engr. F.B. 3555: 87

FCSD1221 109

FOR LATER TIES SEE F.C.S.D 1221-131

W.S. 37, E-4

| | |
|---|---|
| Notes Ck'd by M. ASHLEY | Survey of HACIENDA HEIGHTS S.D. |
| Map No. | JN 6112.21 Tape 0206 Std 68 °F |
| Office Work | Surveyed by D.E. HOLMES |
| Checked | Notes MOODY Date 12-65 |
| Date | Indexed C. J. GALLI |

F. B. 3322 PG. 137

Cont. From Bot. PG. 136

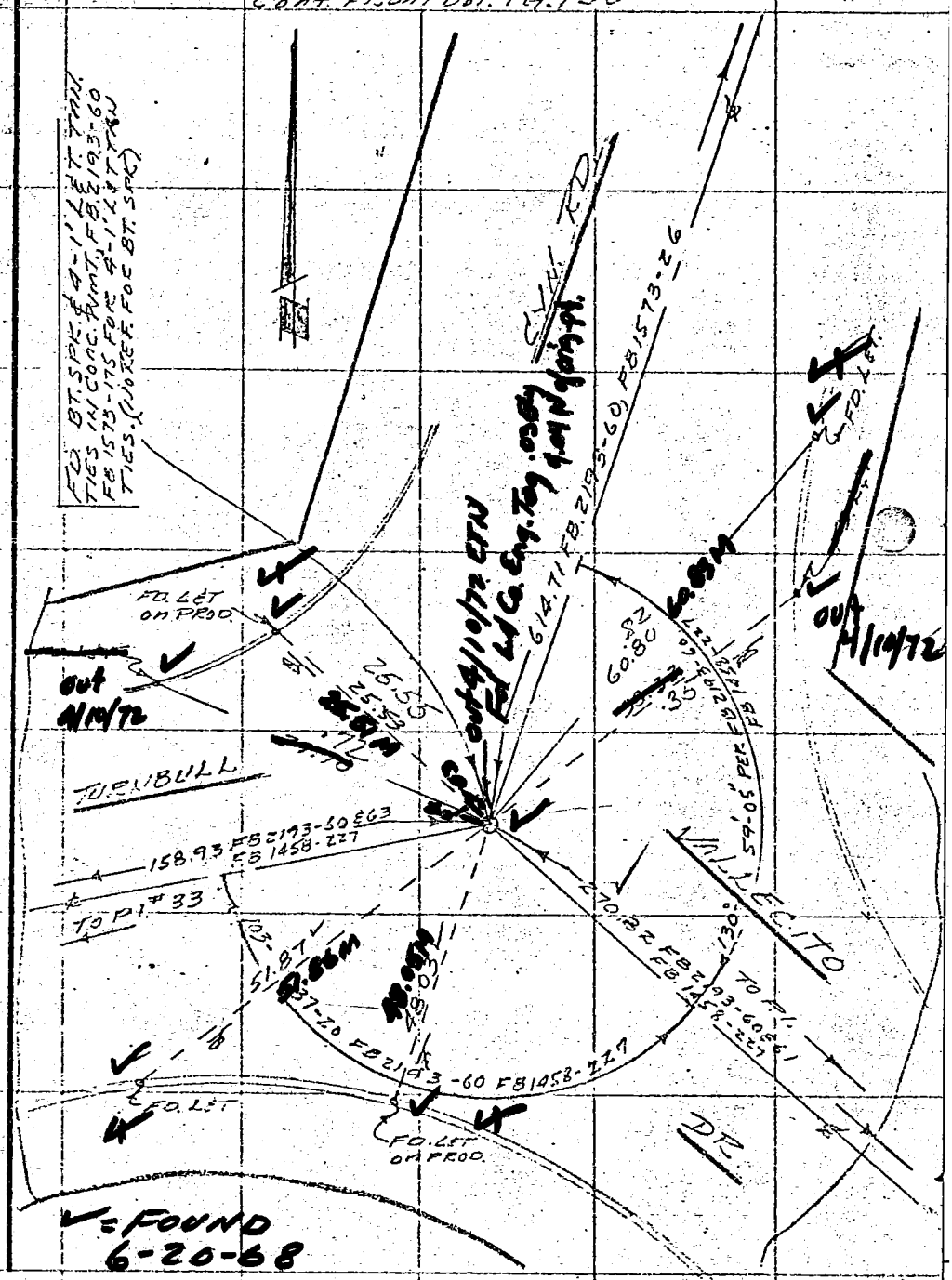


✓ = FOUND 6-20-68

✓✓ = Fd 4-10/72 ETN

Note: Any Additions or Changes on This Sheet Must be Made or Circled in Red Ink With Date and Name of Person Making Change.

Do not extend this side of this line.

PLEASE RETURN TO LOS ANGELES COUNTY ENGINEER 403 LOS ANGELES COUNTY ENGINEERING BLDG.

75F309S CE # 310 3-61

Cdb 3-69

PROJECT 1221 Unit 1 Line A

SURVEY BY Nixon DATE 3/28/72

REVIEWED BY _____ DATE _____

Co. Engr. F.B. 3555: 88

INDEX FCSD1221 113

R4K-1A

LOS ANGELES COUNTY FLOOD CONTROL DISTRICT

W 546, C-5

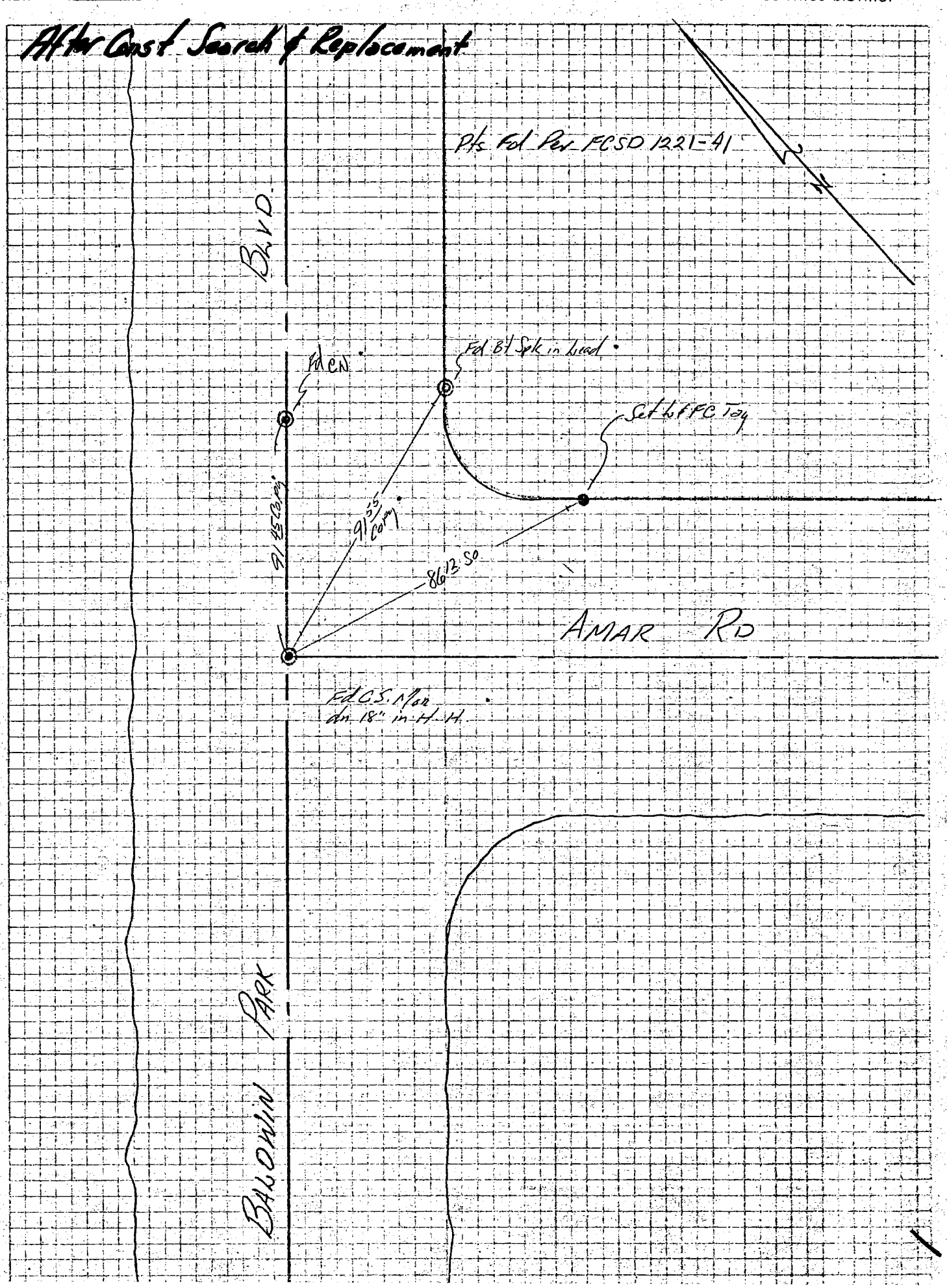

Cdb 3-69

PROJECT 1221 Unit 1 Line A Co. Engr. F.B. 3555:89 INDEX CSD1221 115

SURVEY BY NIXON DATE 3/28/72 R&R-18

REVIEWED BY DATE LOS ANGELES COUNTY FLOOD CONTROL DISTRICT

45, 46 C-5

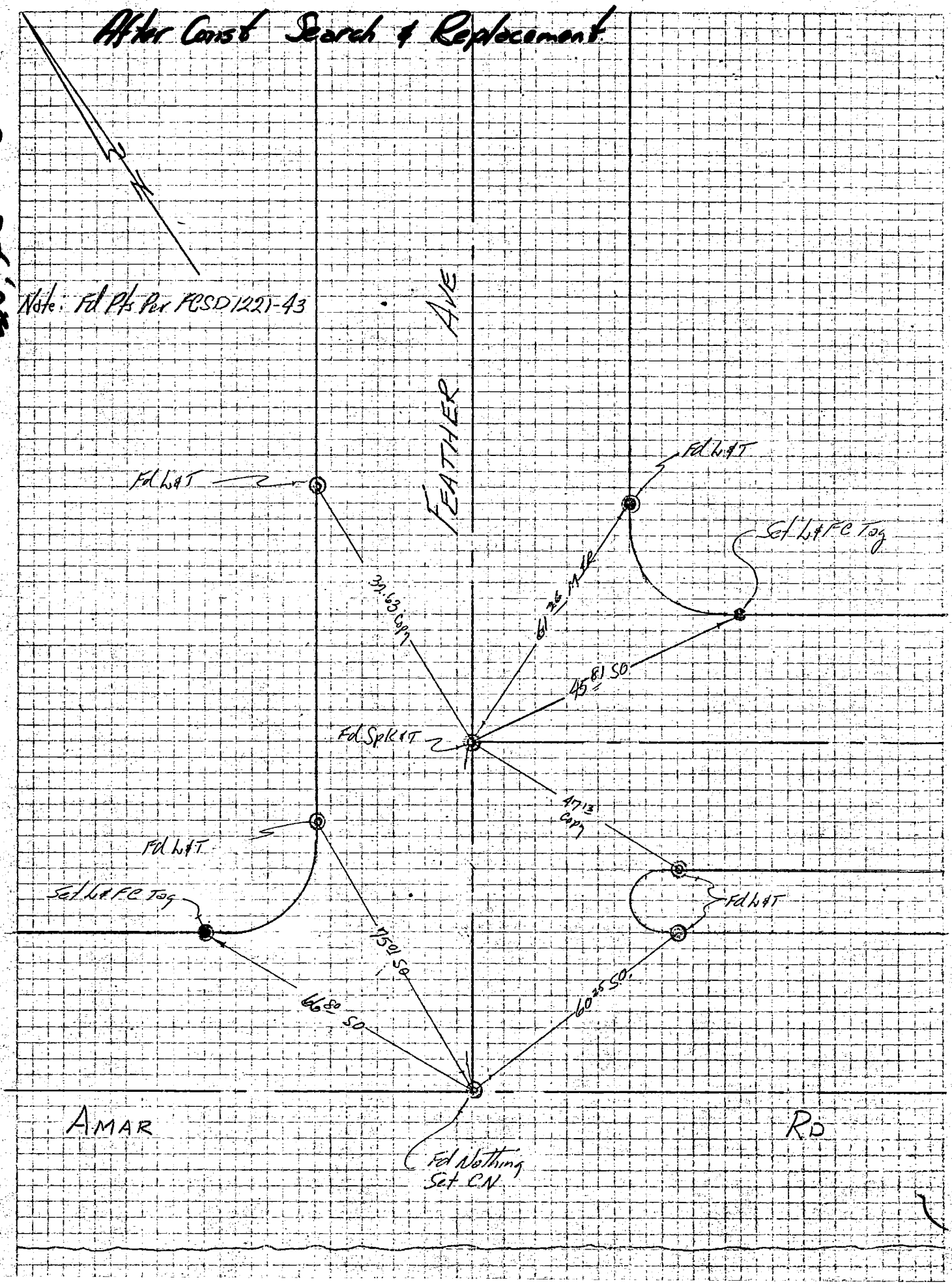

Cdb 1-68

Co. Engr. F.B. 3555: 90

T NO. 1221 UNIT 1 LINE "A"

INDEX FCSD1221 117

EY BY R.P.B. DATE 11-14-69

VIEWED BY [illegible] DATE 11-21-69

R & P 3

LOS ANGELES COUNTY FLOOD CONTROL DISTRICT

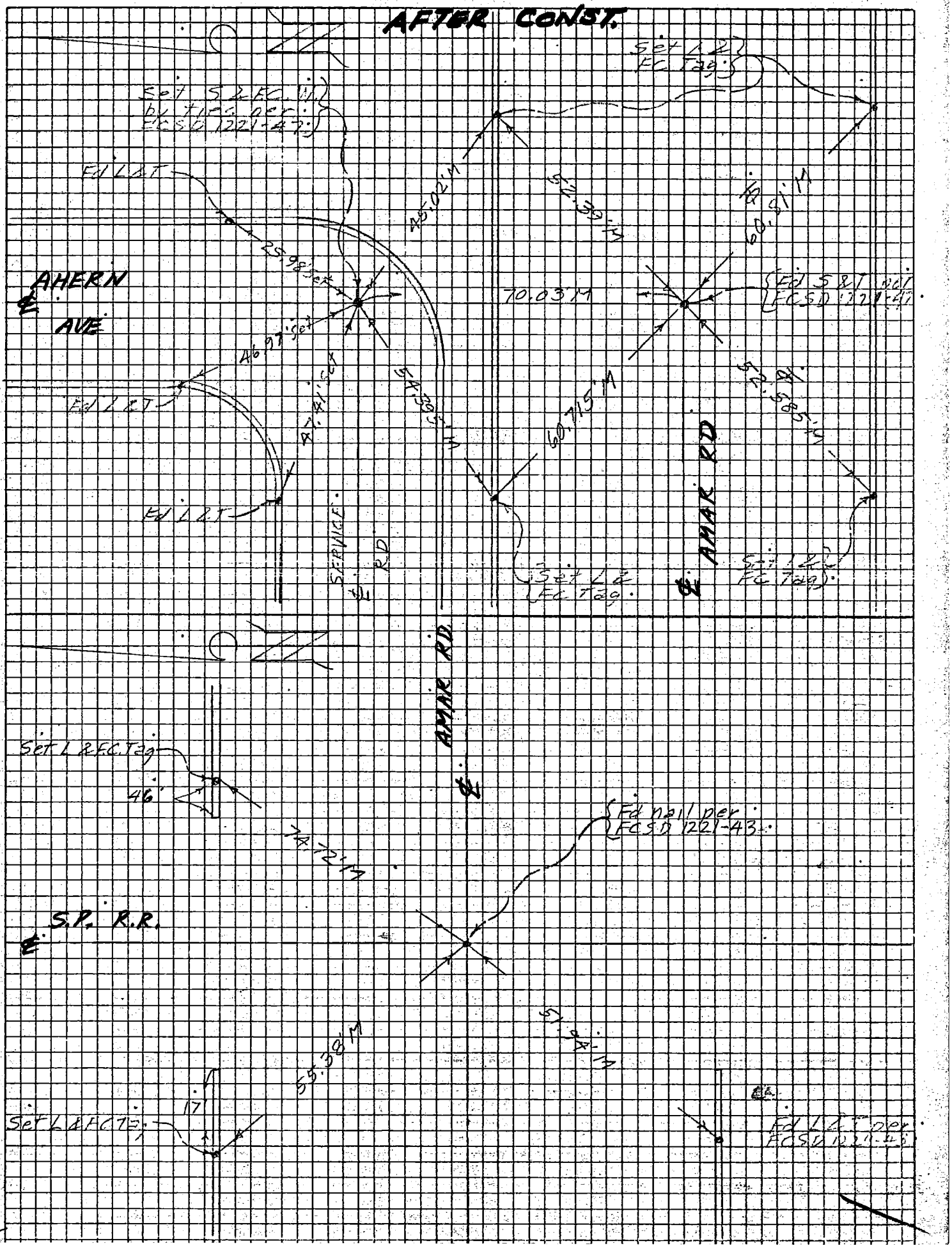

76S911— Cdb 1-68

Co. Engr. F.B.3555 91 FCSD1221 119

PROJECT No. 1221 UNIT 1 LINE "A"

SURVEY BY B.P.B. DATE 11-14-69

REVIEWED BY [signature] DATE 11-21-69

INDEX R&R 5

LOS ANGELES COUNTY FLOOD CONTROL DISTRICT

W.S. 46, C-5

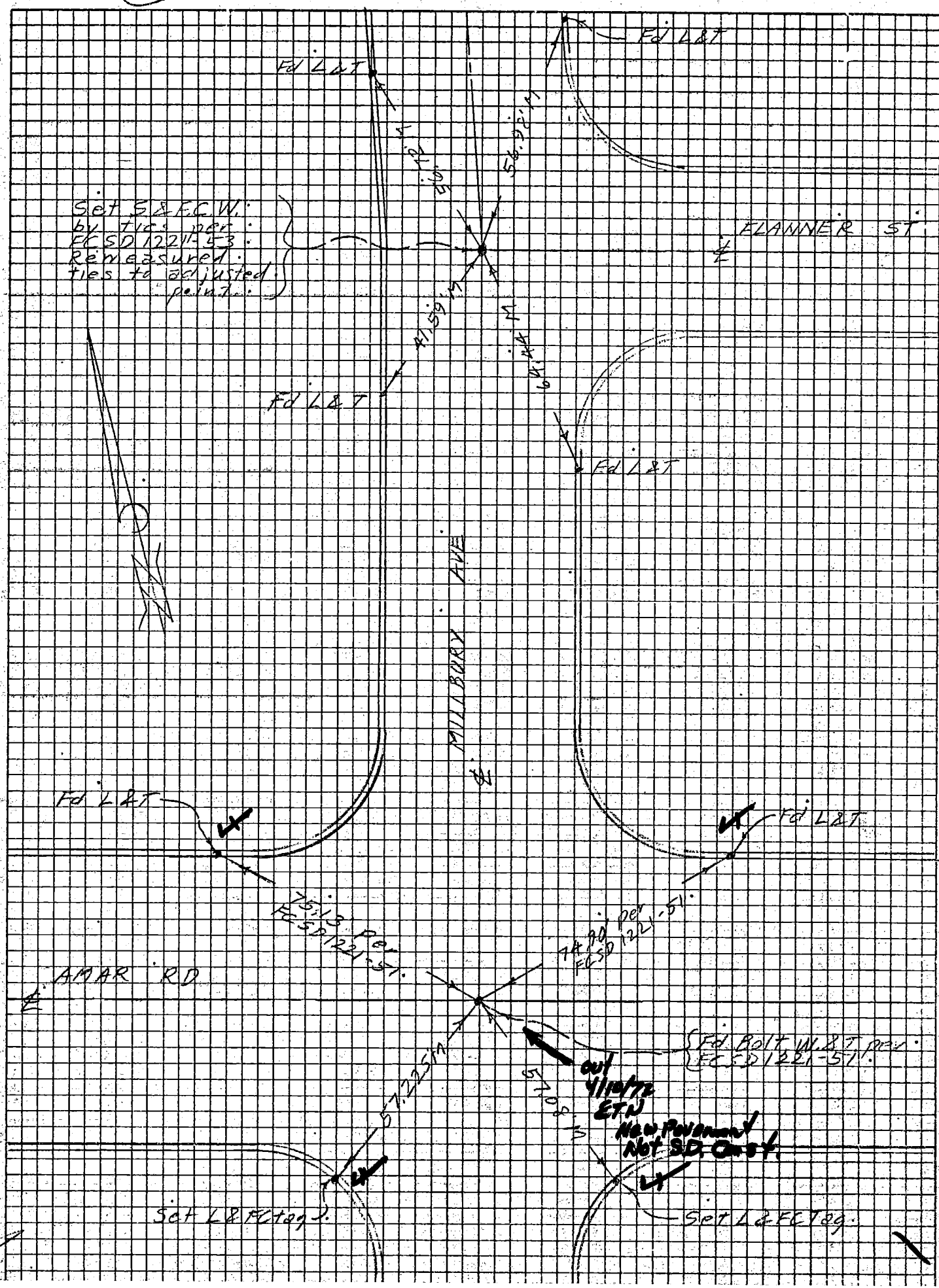

11– Cdb 1-68

PROJECT No. 1221 INIT. LINE "A" Co. Engr. F.B. 3555: 92 INDEX FCSD1221 121

SURVEY BY B.R.B. DATE 11-6-68 R & R. 7

REVIEWED BY _____ DATE _____ LOS ANGELES COUNTY FLOOD CONTROL DISTRICT

AFTER CONST.

W.5.46 C-5

11-21-69

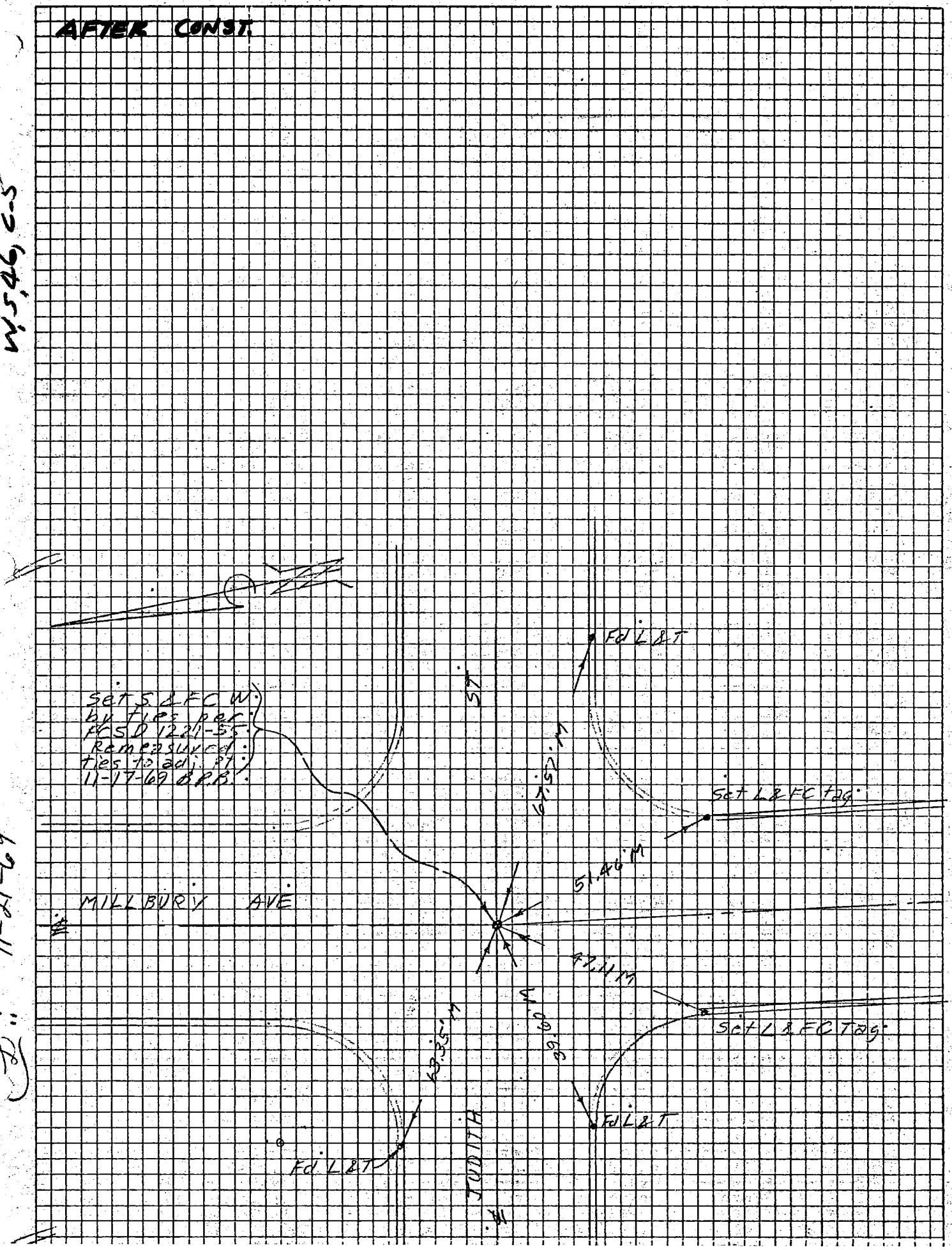

11– Cdb 3-69

Co. Engr. F.B. 3555: 93

PROJECT 1221 Unit 1 Line A

INDEX FCSD1221 123

SURVEY BY Nixon DATE 4-10-72

R&R 7A

REVIEWED BY _____ DATE _____

LOS ANGELES COUNTY FLOOD CONTROL DISTRICT

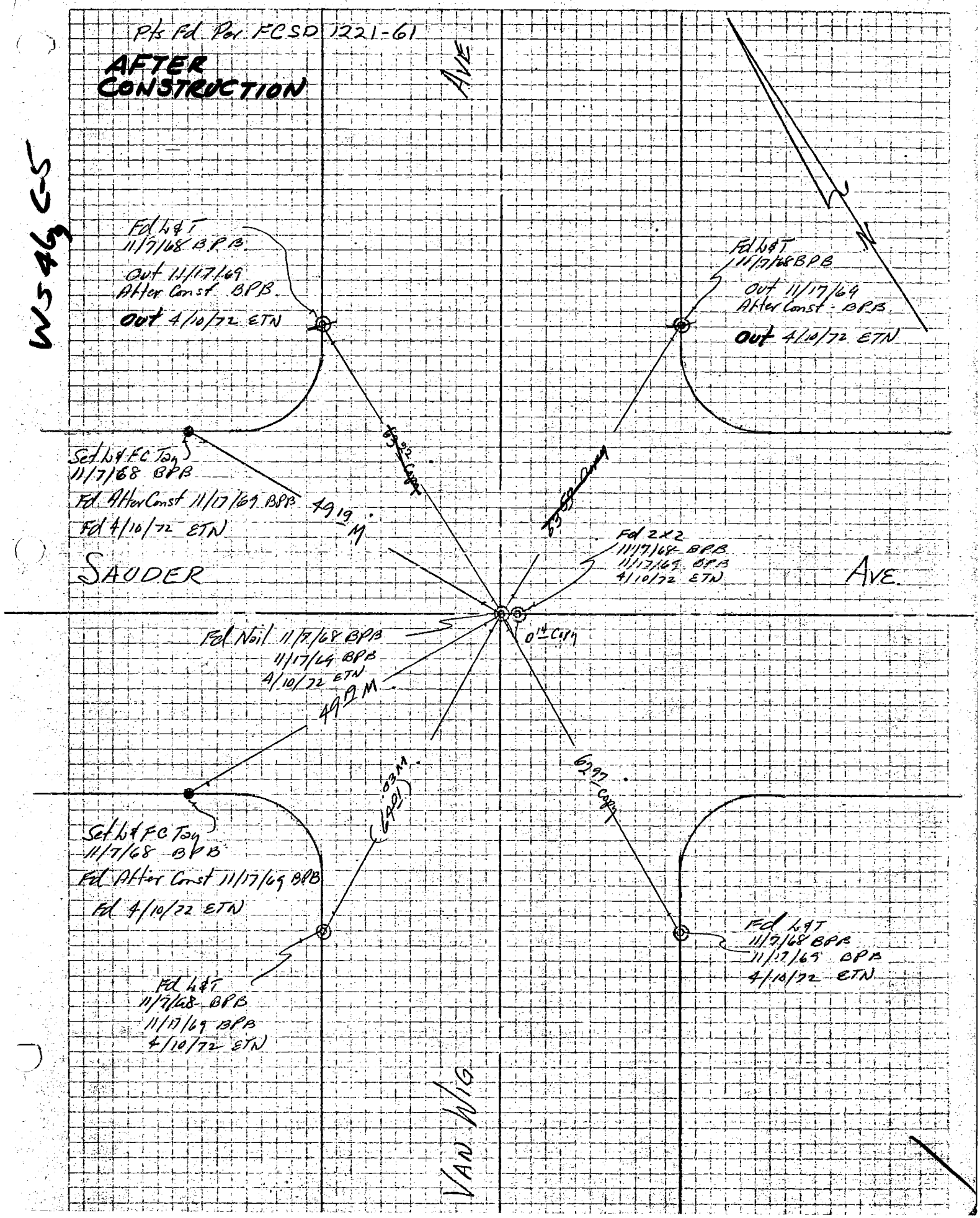

89.11— Cdb 1-68

PROJECT No. 1221 UNIT 1 LINE "C" Co. Engr. F.B. 3555: 94 INDEX FCSD1221 125

SURVEY BY B.P.B. DATE 11-17-69

REVIEWED BY DATE 11-21-69

R & R 9

LOS ANGELES COUNTY FLOOD CONTROL DISTRICT

W.S. 38 A 3

AFTER CONSTRUCTION

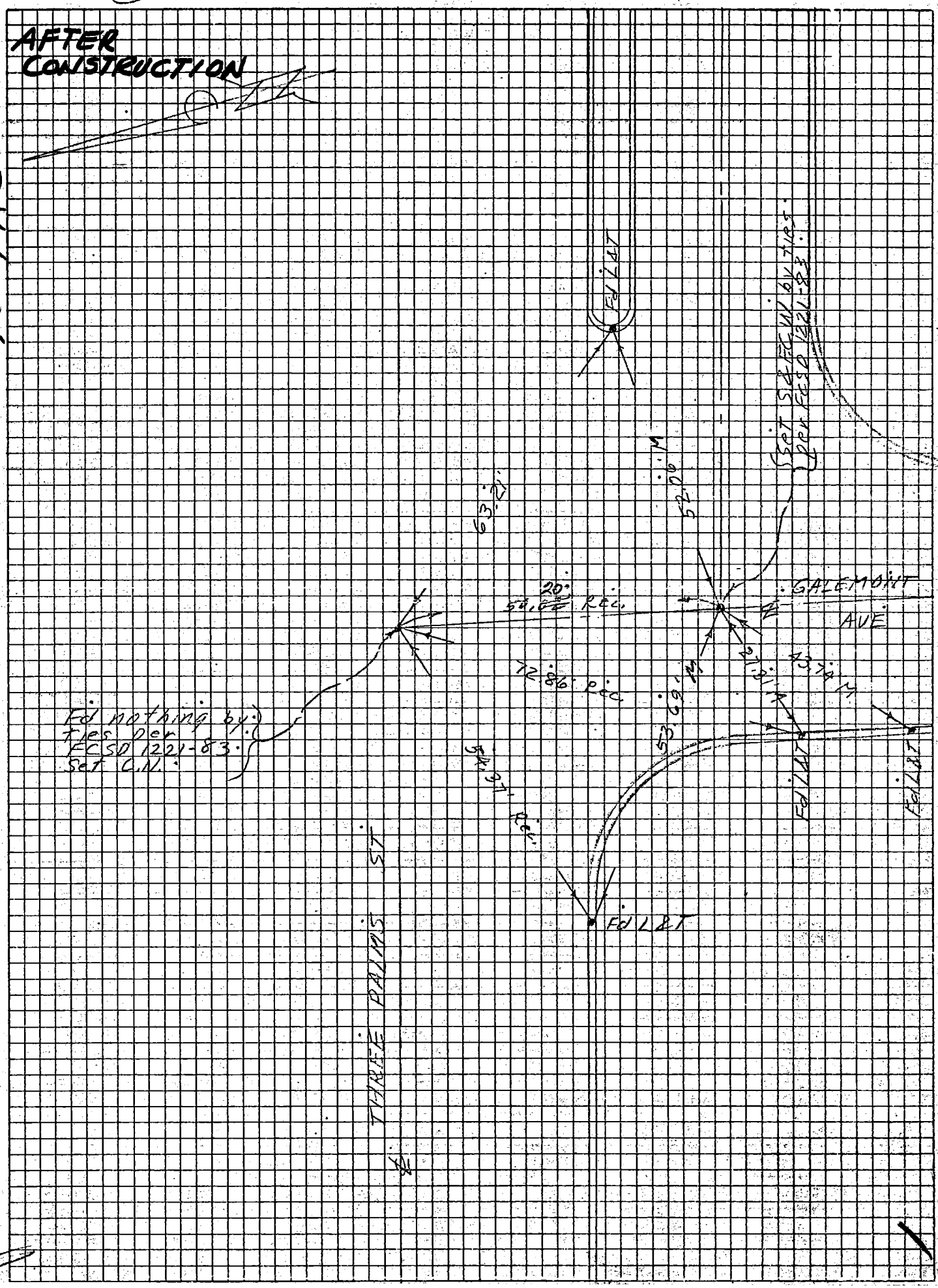

76S911— Cdb 3-69

PROJECT 1221 Unit 1 Line C Co. Engr. F.B. 3555: 95 INDEX FCSD1221 127

SURVEY BY NIXON DATE 4-10-72 R&R-11

REVIEWED BY DATE

LOS ANGELES COUNTY FLOOD CONTROL DISTRICT

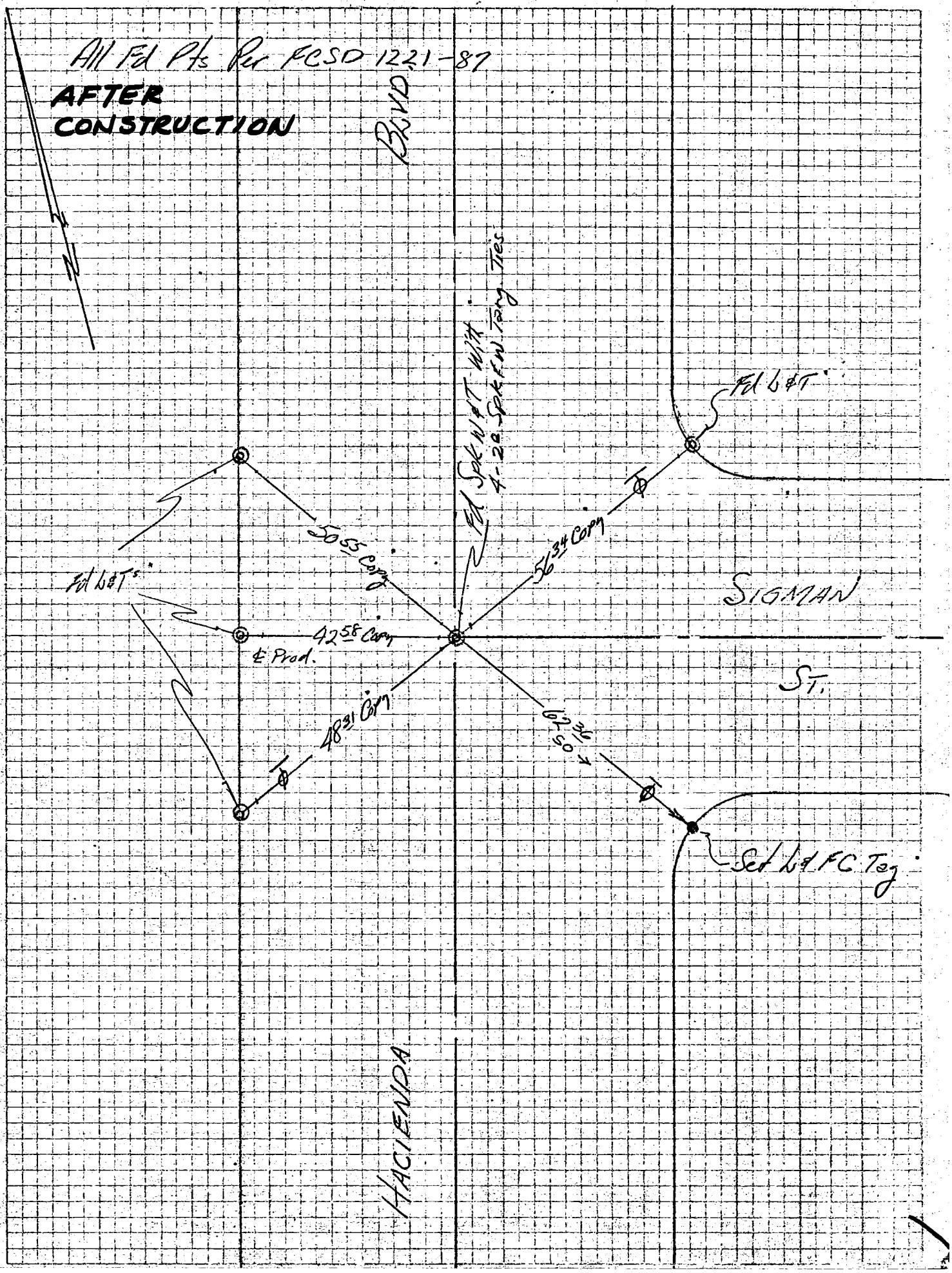


WS 099-297, 14-1

Cdb 3-69

Co. Engr. F.B. 3555:96 FCSD1221 129

(96)

SUBJECT 1221 Unit 1 Line C

INDEX

SURVEY BY Nixon DATE 4-10-72

R&R-13

REVIEWED BY SASSE DATE

LOS ANGELES COUNTY FLOOD CONTROL DISTRICT

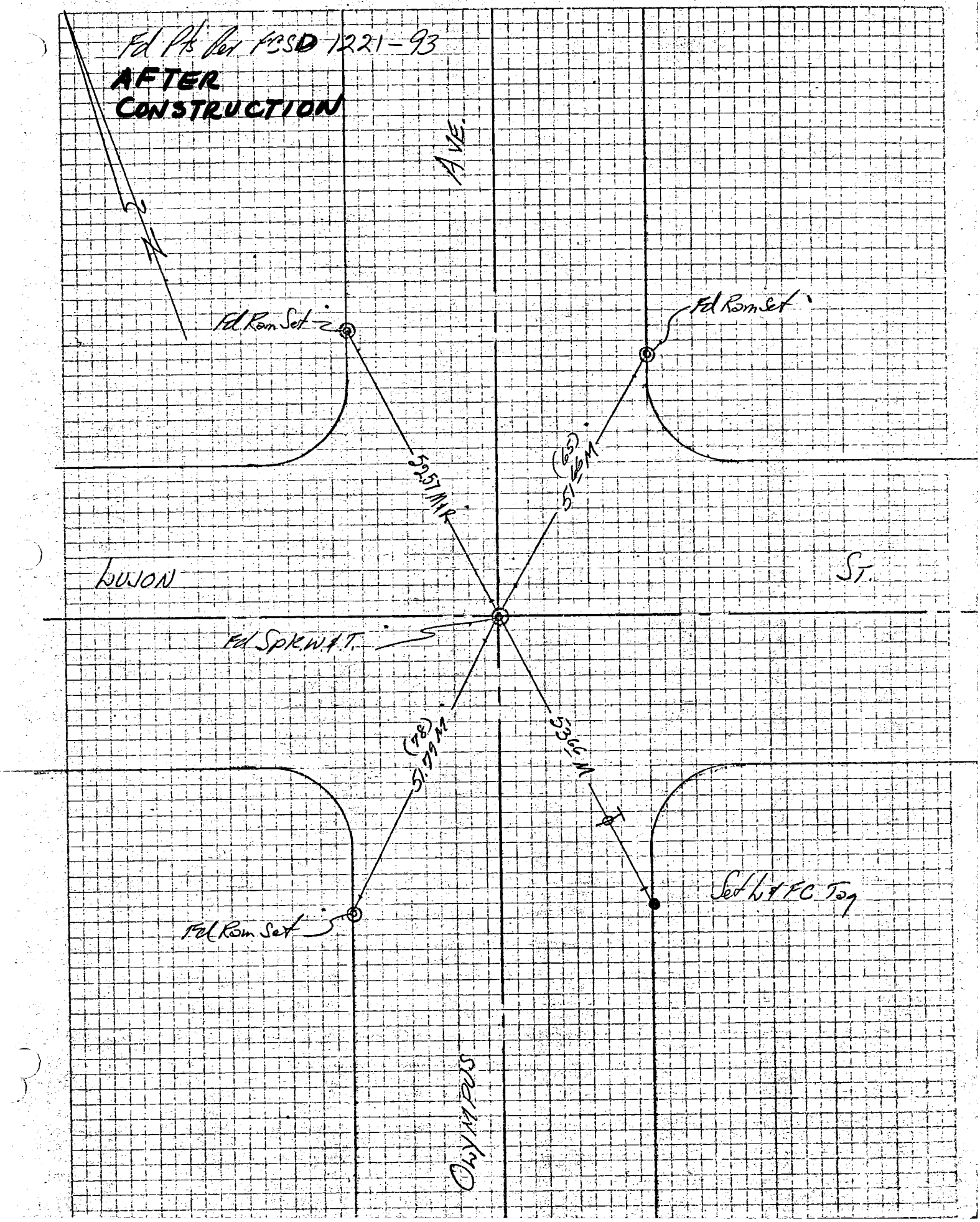

76S911--Cdb 5-66

PROJECT 1221 - Unit Line D  Co. Engr. F.B. 3555: 97  INDEX FCSD1221 131

SURVEY BY NIXON  DATE 6-28-68  M-3.

REVIEWED BY  DATE

LOS ANGELES COUNTY FLOOD CONTROL DISTRICT

W.S. 37, E-4

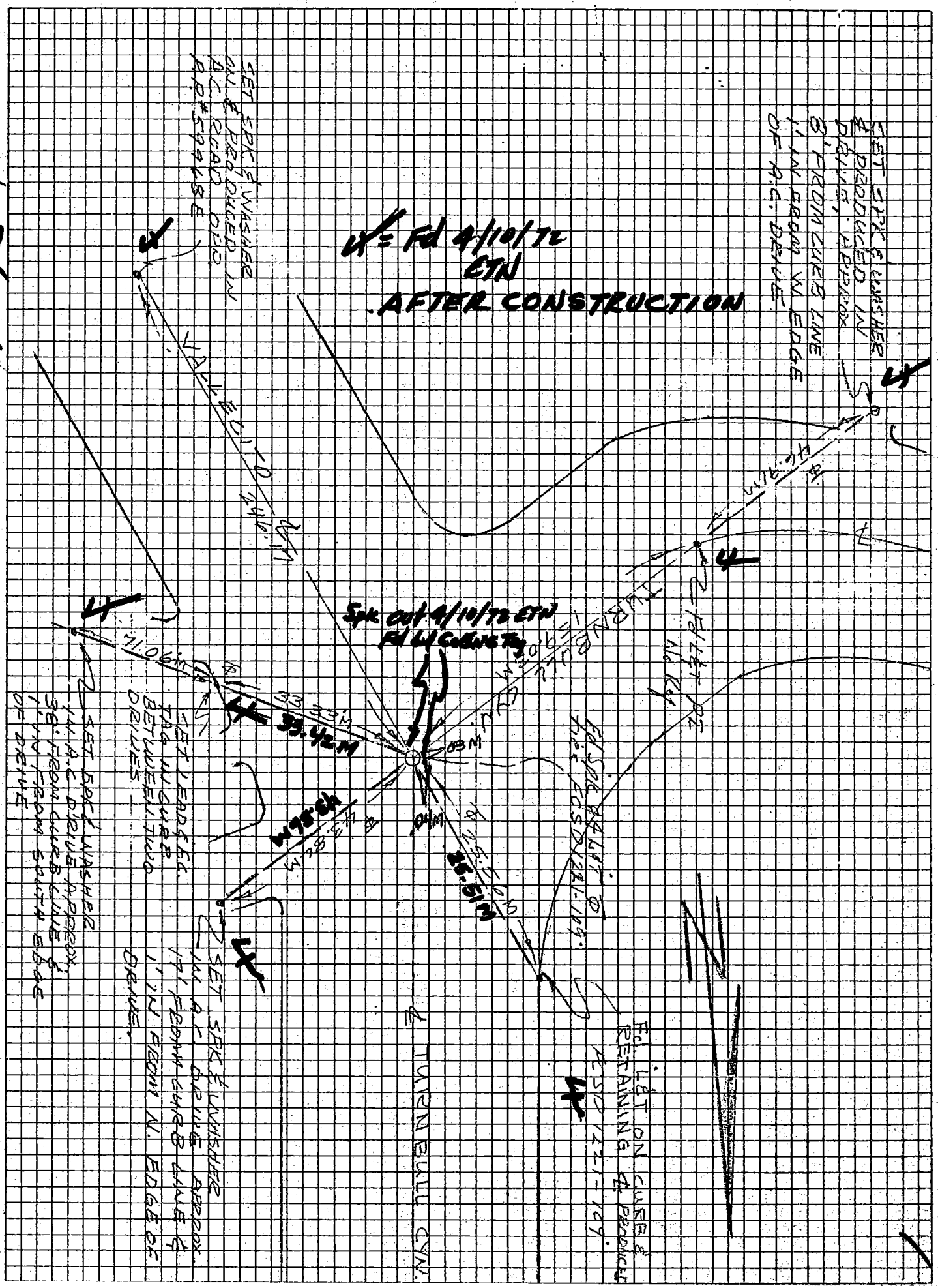

W.538, A-2

All Pts Destroyed due to Street Widening By others 4/11/72 ETN

V = FX - 520-68 ETN

| | |
|---|---|
| Notes Ck'd by M. ASHLEY | Survey of [illegible] |
| Map No. | JN [illegible] Tape Std [illegible] °F |
| Office Work | Surveyed by [illegible] |
| Checked | Notes [illegible] Date [illegible] |
| Date | Indexed G. J. GALLI |

F. B. 3322 PG. 25

PLEASE RETURN TO
LOS ANGELES COUNTY ENGINEER
403 LOS ANGELES COUNTY ENGINEERING BLDG.

Note: Any Additions or Changes on This Sheet Must be Made or Circled in Red Ink With Date and Name of Person Making Change.

Do not extend this side of this line.

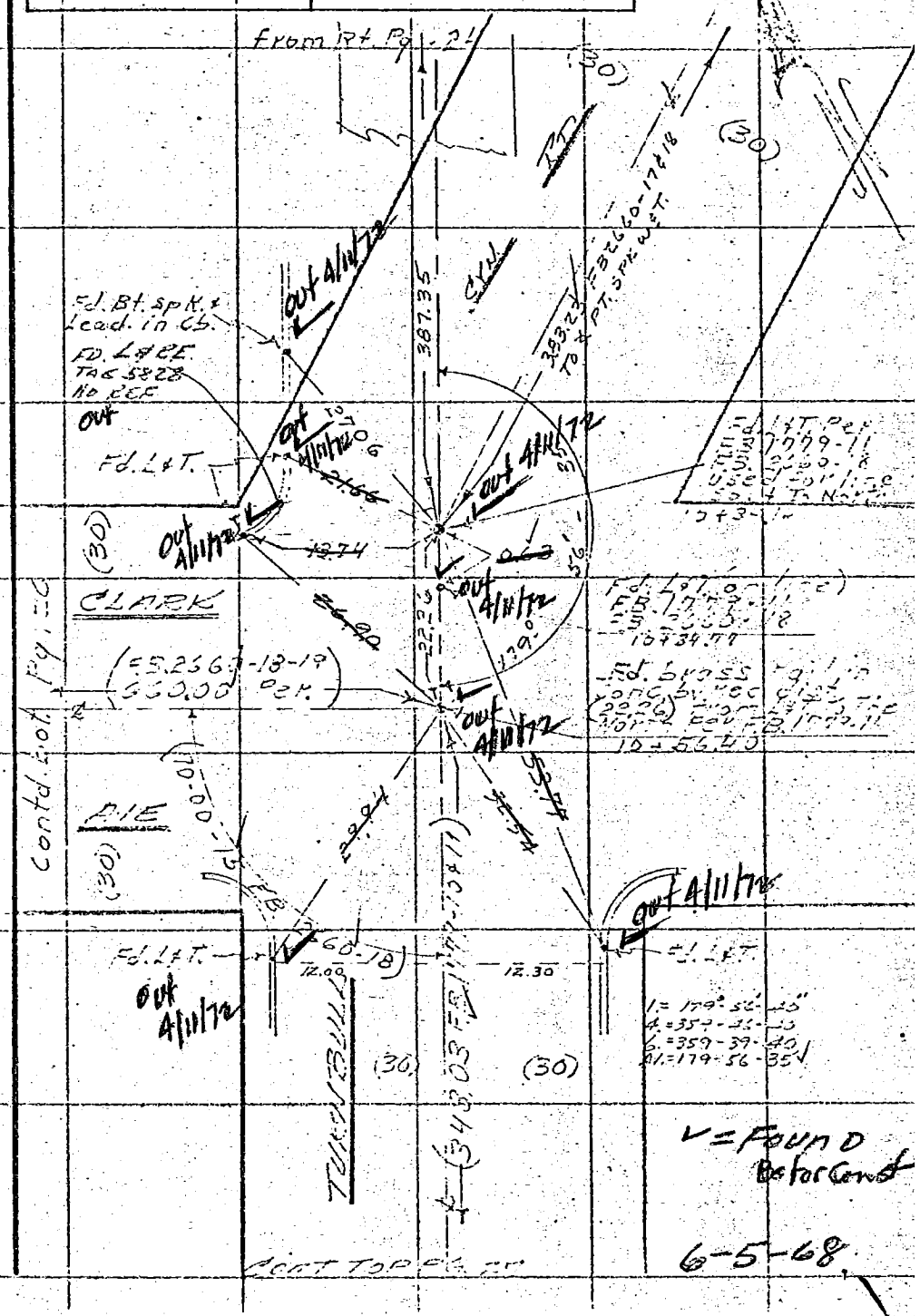


FOR LATER TIES SEE F.C.S.D. 703-109

FOR LATER TIES SEE F.C.S.D. 703-PG 111

W.S. 28, H-2

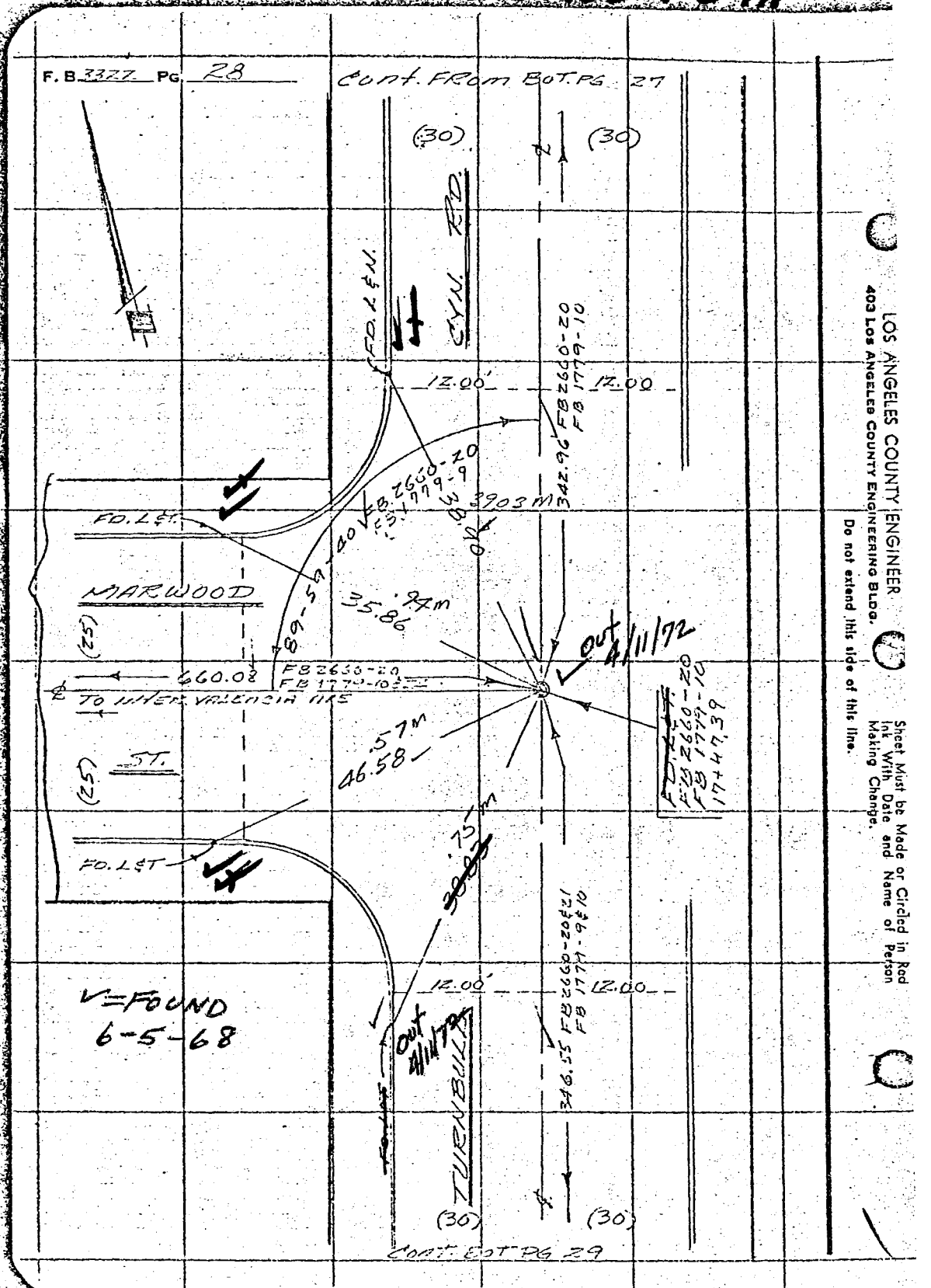


V=Fd After Const 4/11/72 ETN

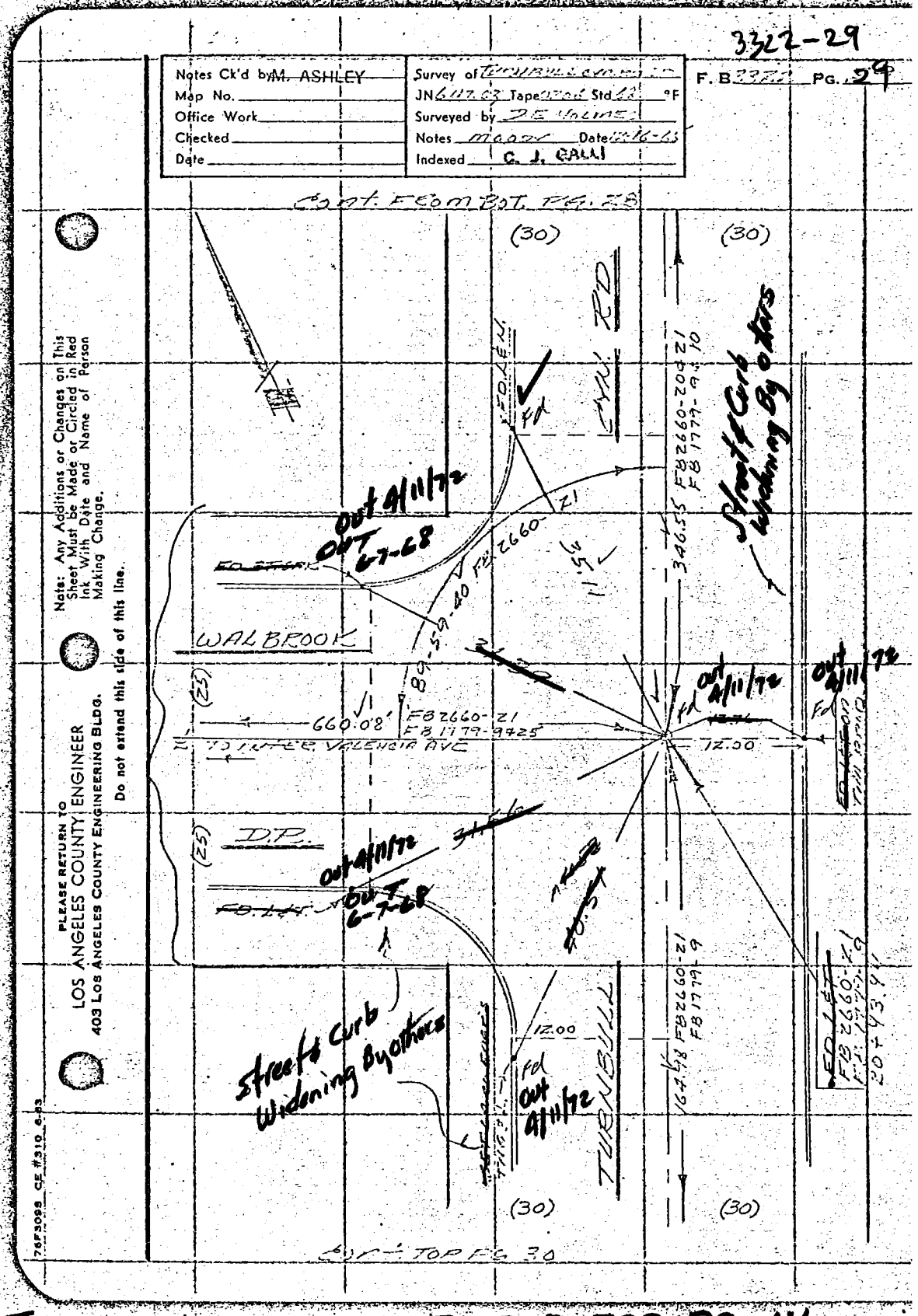

W.S. 3D, A-3

3322-29

| | |
|---|---|
| Notes Ck'd by M. ASHLEY | Survey of [illegible] |
| Map No. | JN 6117.03 Tape [illegible] Std [illegible] °F |
| Office Work | Surveyed by D.E. [illegible] |
| Checked | Notes [illegible] Date [illegible] |
| Date | Indexed C. J. GALLI |

F.B. [illegible] PG. 29

Cont. From Bot. Pg. 28

(30) (30)

Fd

CYN. RD

FD. LEN.

Out 4/11/72
OUT 6-7-68

FB 2660-21

89-59-40

346.55 FB 2660-20 & 21
FB 1779-9 & 10

Street & Curb Widening By others

WALBROOK

(25)

660.08' FB 2660-21
FB 1779-9 & 25

TO INTER. VALENCIA AVE

12.00

Fd out 4/11/72

Fd out 4/11/72

D.P.

(25)

Out 4/11/72
OUT 6-7-68

Street & Curb Widening By others

12.00

Fd out 4/11/72

TURNBULL

164.98 FB 2660-21
FB 1779-9

FD. LEN.
FB 2660-21
FB 1779-9
20+43.44

(30) (30)

Cont. Top Pg. 30

Note: Any Additions or Changes on This Sheet Must be Made or Circled in Red Ink With Date and Name of Person Making Change.

Do not extend this side of this line.

PLEASE RETURN TO
LOS ANGELES COUNTY ENGINEER
403 LOS ANGELES COUNTY ENGINEERING BLDG.

76F3098 CE #310 6-63

Fd = Fd Before Const 6/7/68 ETN
V = Fd After Const 4-11-72 ETN

FOR LATER TIES SEE F.C.S.D. 703 PG-111

FOR LATER TIES SEE F.C.S.D. 703 PG 113

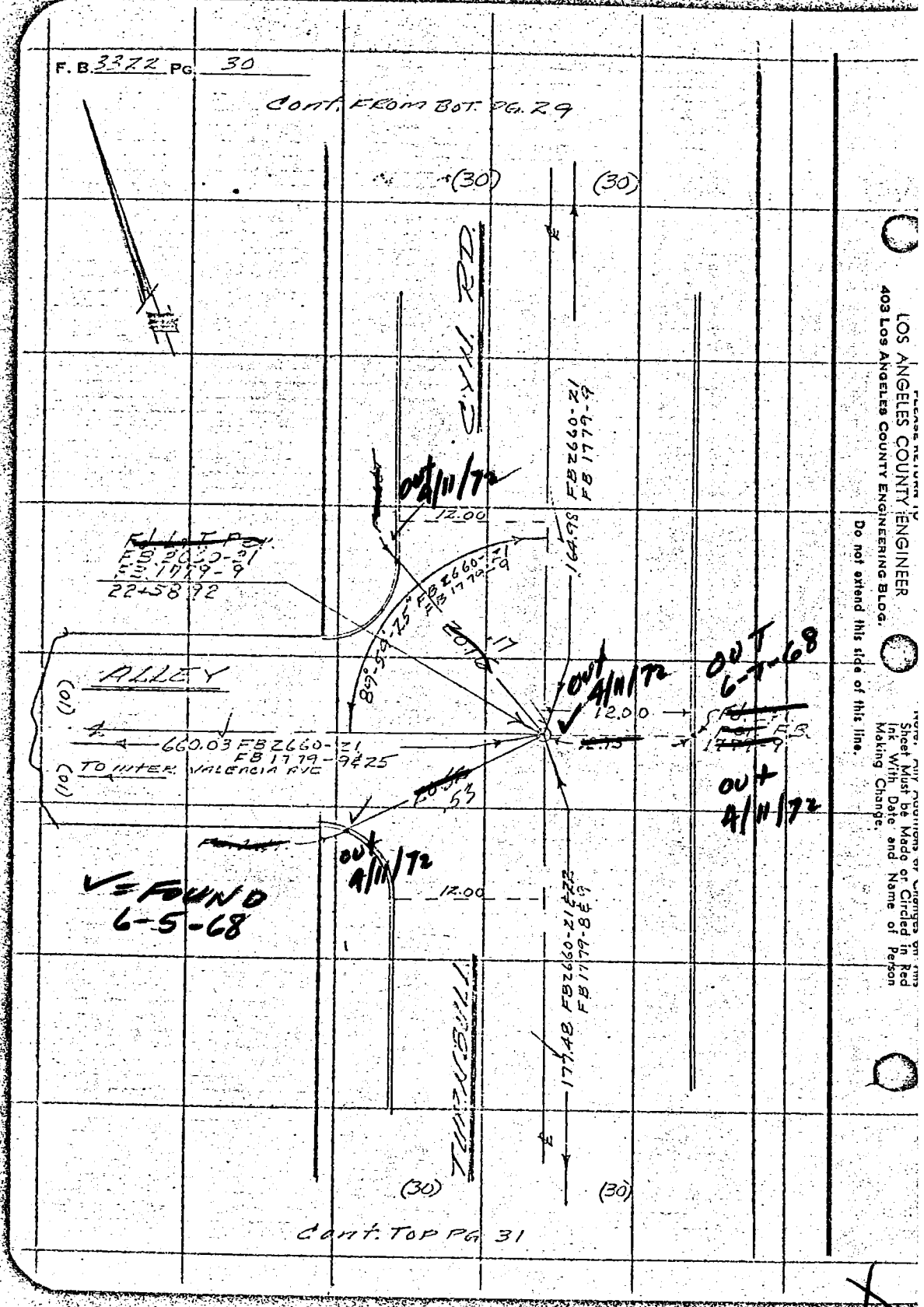


All Pts Gone 4/11/72 ETN due to Street & Curb widening By others

FOR LATER TIES SEE F.C.S.D. 703 PG 115

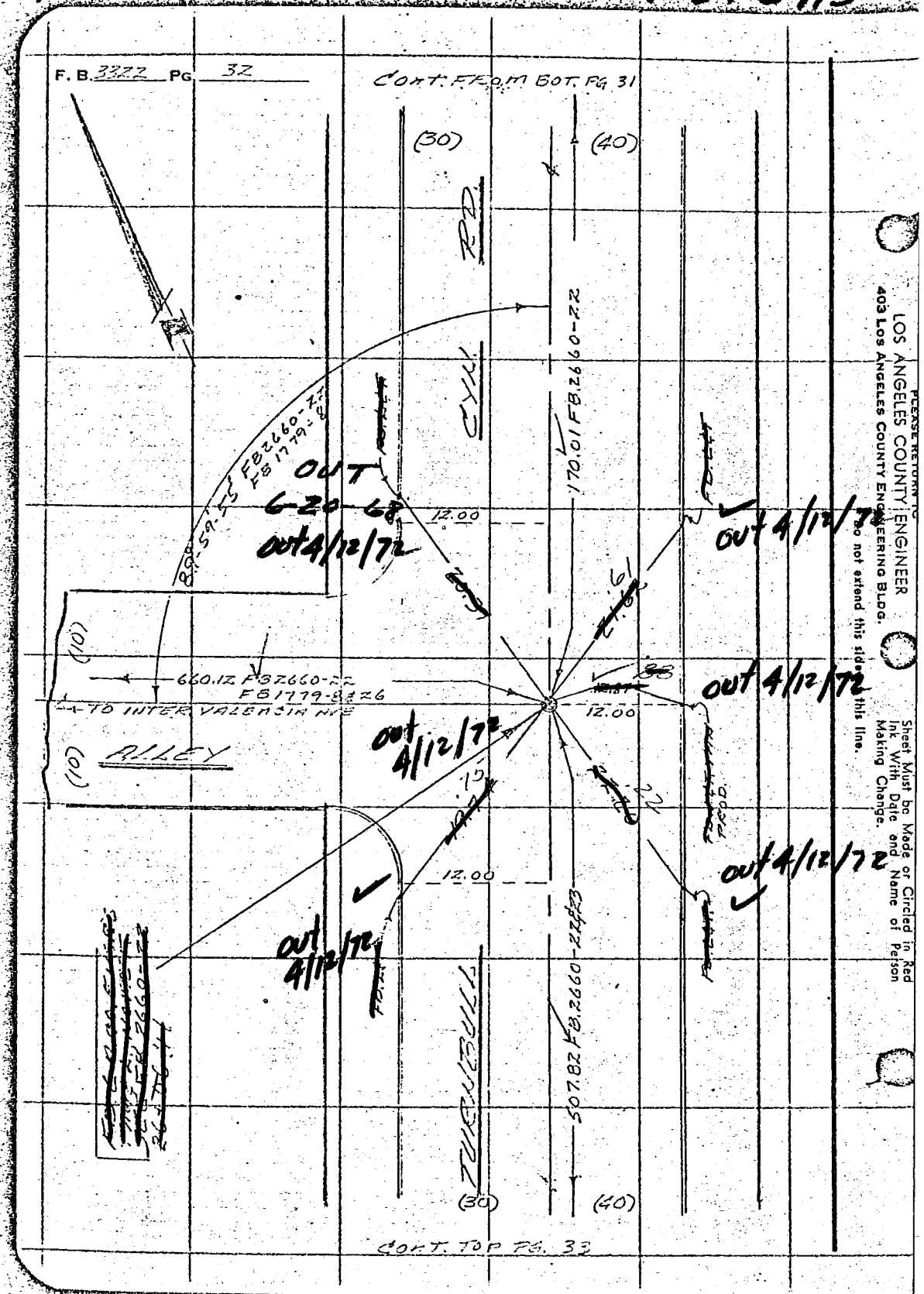


Street & Curb Widening By others destroyed All Pts
4/12/72 ETN

Co. Engr. F.B. 3555: 103 (103)

FCSD 703 61

FOR LATER TIES SEE F.C.S.D. 703 PG 117

W.S. 48, A-3

3322-33

| | |
|---|---|
| Notes Ck'd by M. ASHLEY | Survey of TURNBULL CYN. RD. S.D. |
| Map No. | JN 6117-03 Tape 2206 Std 62 °F |
| Office Work | Surveyed by D.E. Holmes |
| Checked | Notes MOODY Date 5-17-65 |
| Date | Indexed C. J. GALLI |

F. B. 3322 Pg. 33

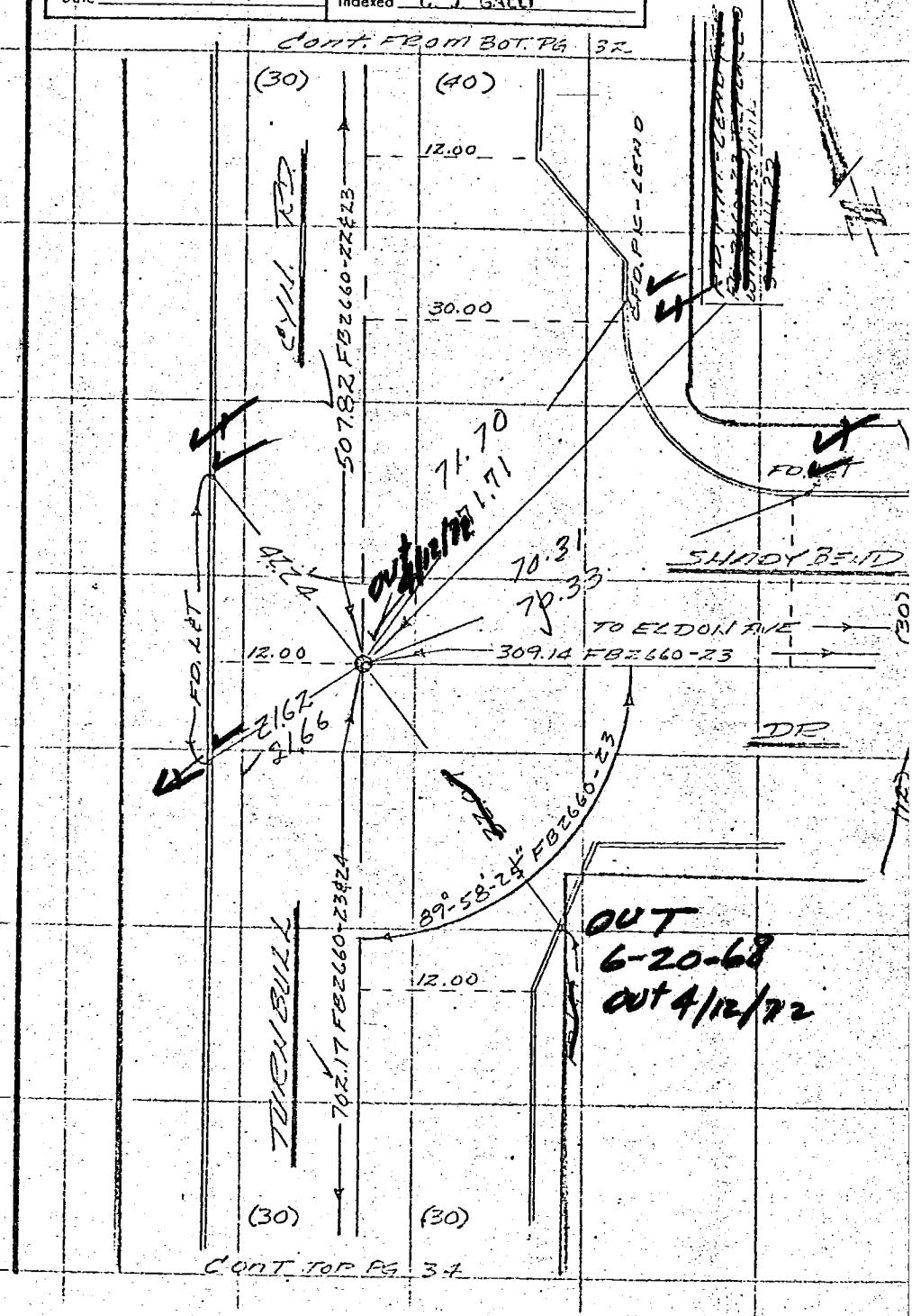


Note: Any Additions or Changes on This Sheet Must be Made or Circled in Red Ink With Date and Name of Person Making Change.

Do not extend this side of this line.

PLEASE RETURN TO
LOS ANGELES COUNTY ENGINEER
403 LOS ANGELES COUNTY ENGINEERING BLDG.

76F3095 CE # 310 3-61

LV = Fd. After Const 4/12/72 ETN

FOR LATER TIES SEE F.C.S.D. 703 P6 119

W.S. 38 A-3




Sheet Must Be Made or Circled in Red Ink With Date and Name of Person Making Change.

LOS ANGELES COUNTY ENGINEER
403 Los Angeles County Engineering Bldg.
Do not extend this side of this line.

LT = Rd 4/12/72 ETN

PROJECT SD. 703 Unit 2

SURVEY BY Durfinck DATE 6-5-68

REVIEWED BY Pi-k DATE 6/25/68

INDEX FCSD 703 109 3 (105)

Co. Engr. F.B. 3555: 105

LOS ANGELES COUNTY FLOOD CONTROL DISTRICT

76S911— Cdb 1-68

PROJECT SD. 703 UNIT II

SURVEY BY [illegible] DATE 6-7-68

REVIEWED BY [illegible] DATE 6/25/68

Co. Engr. F.B. 3555: 106 R&R-5 (106)

INDEX FCSD 703 111

LOS ANGELES COUNTY FLOOD CONTROL DISTRICT

W.S. 38, A-2 & A-3

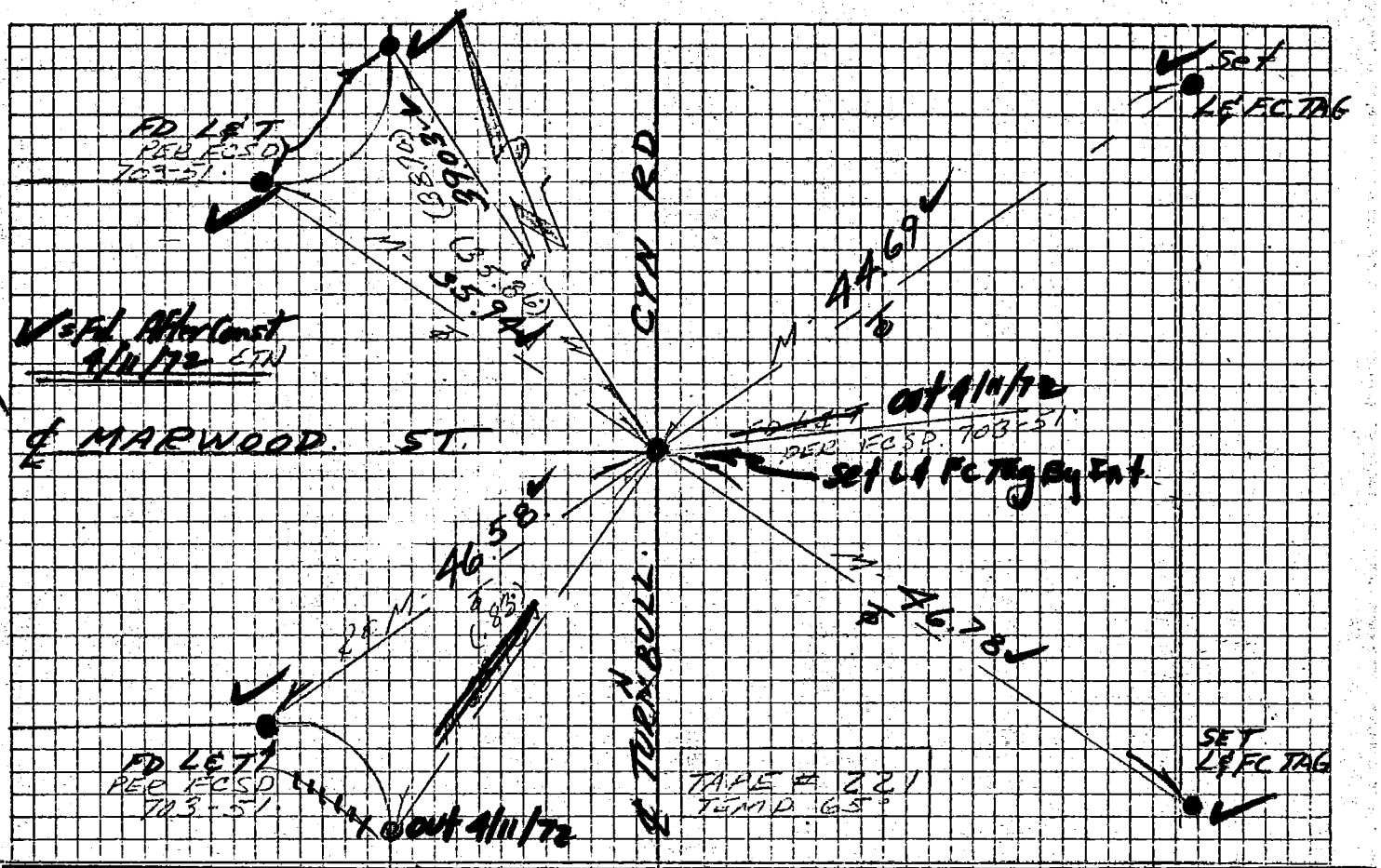


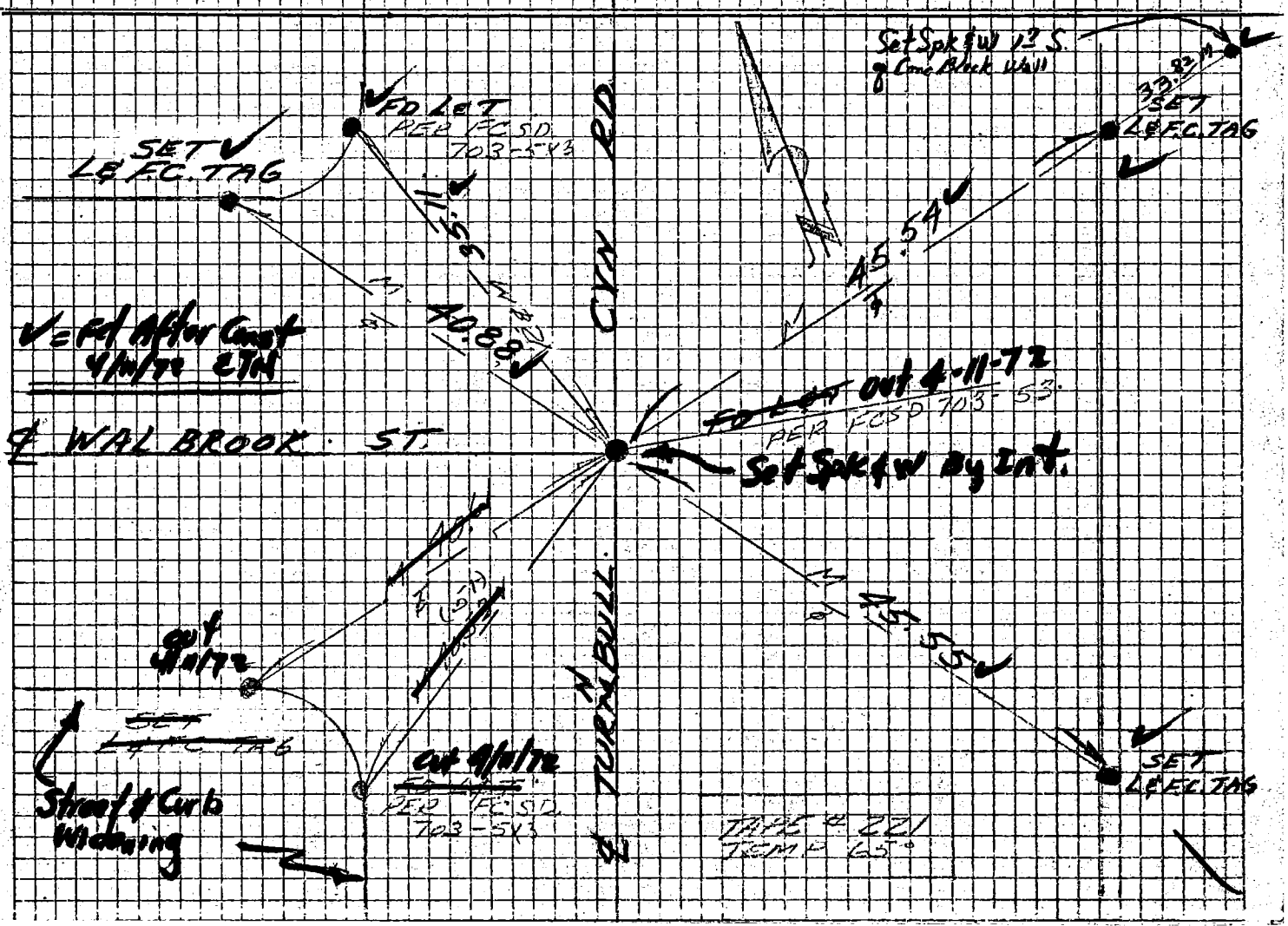

76S911– Cdb 1-68

PROJECT SD. 703 UNIT-2

SURVEY BY Hufnick DATE 6-7-68

REVIEWED BY PWK DATE 6/25/68

Co. Engr. F.B. 3555: 107 SHT 7 (107)

INDEX FCSD 703 113

LOS ANGELES COUNTY FLOOD CONTROL DISTRICT

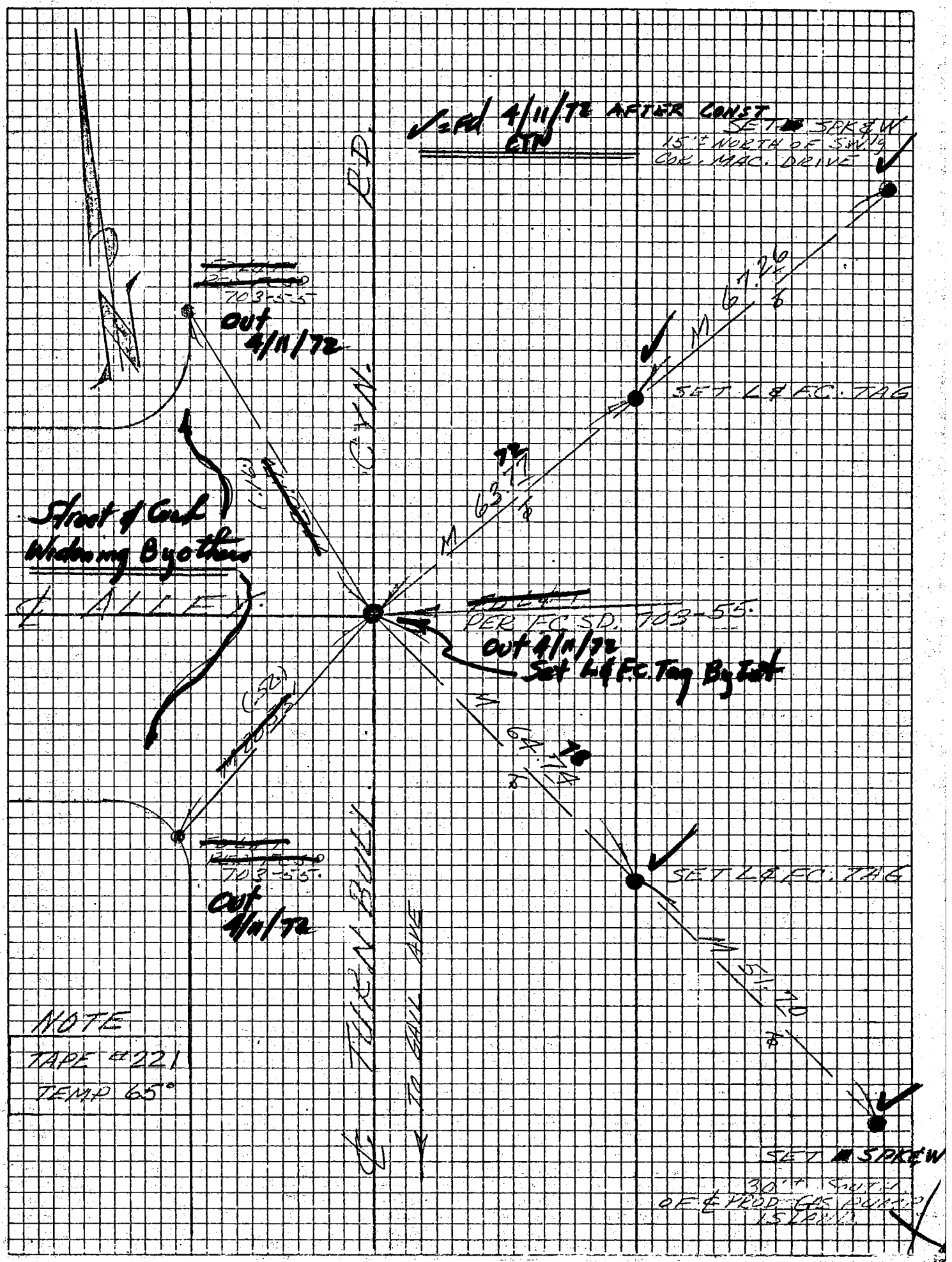

76S911– Cdb 1-68

PROJECT 703 Unit 2 — Co. Engr. F.B. 3555: 108 — INDEX FCSD 703 115 (108)

SURVEY BY Dixon — DATE 6-13-68 — R&K-9

REVIEWED BY PHK — DATE 6/25/68 — LOS ANGELES COUNTY FLOOD CONTROL DISTRICT

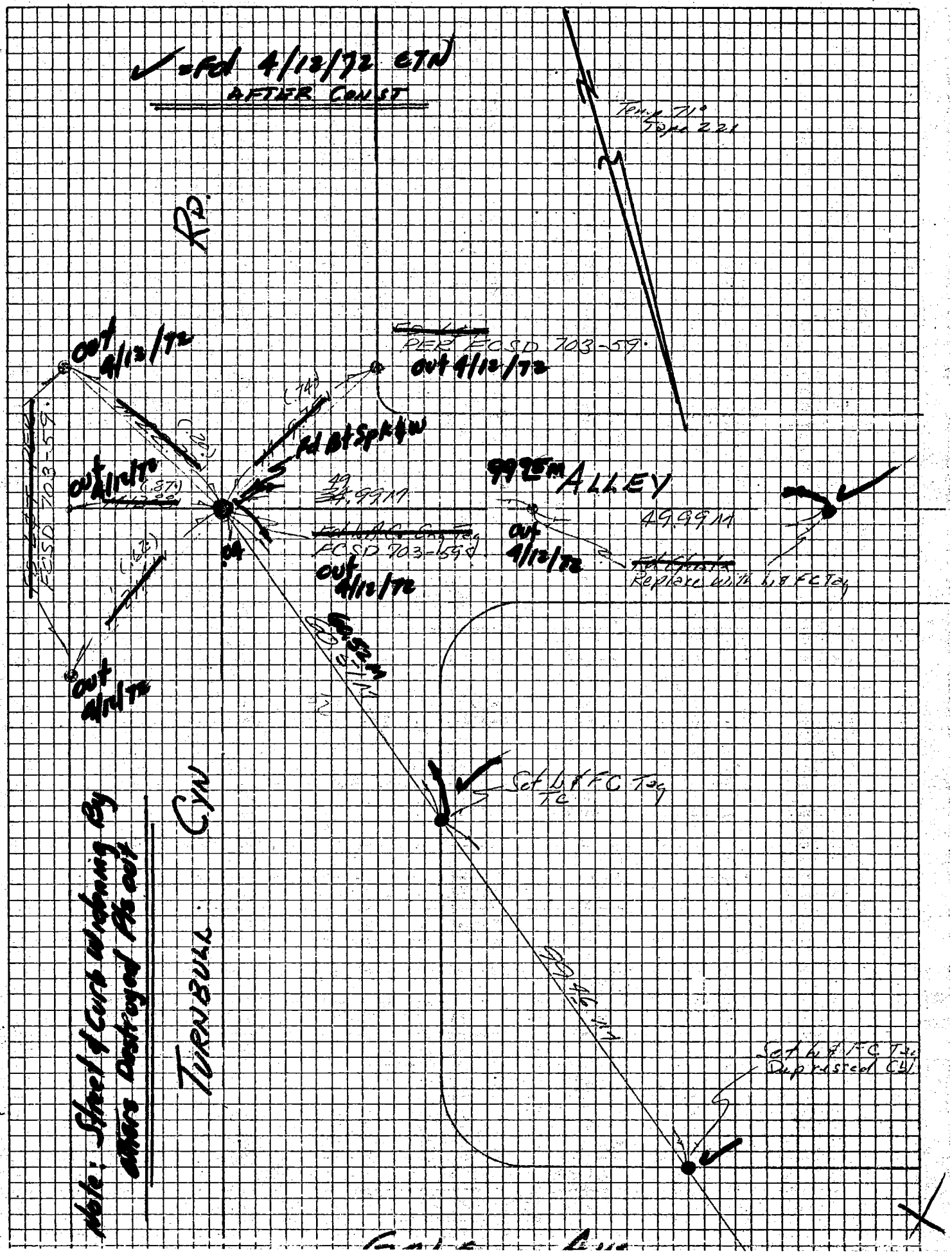

11— Cdb 1-68

PROJECT SD 703 Co. Engr. F.B. 3555:109 INDEX FCSD 703 117 (109)

SURVEY BY Huefinck DATE 6-20-68

REVIEWED BY RHK DATE 6/25/68

LOS ANGELES COUNTY FLOOD CONTROL DISTRICT

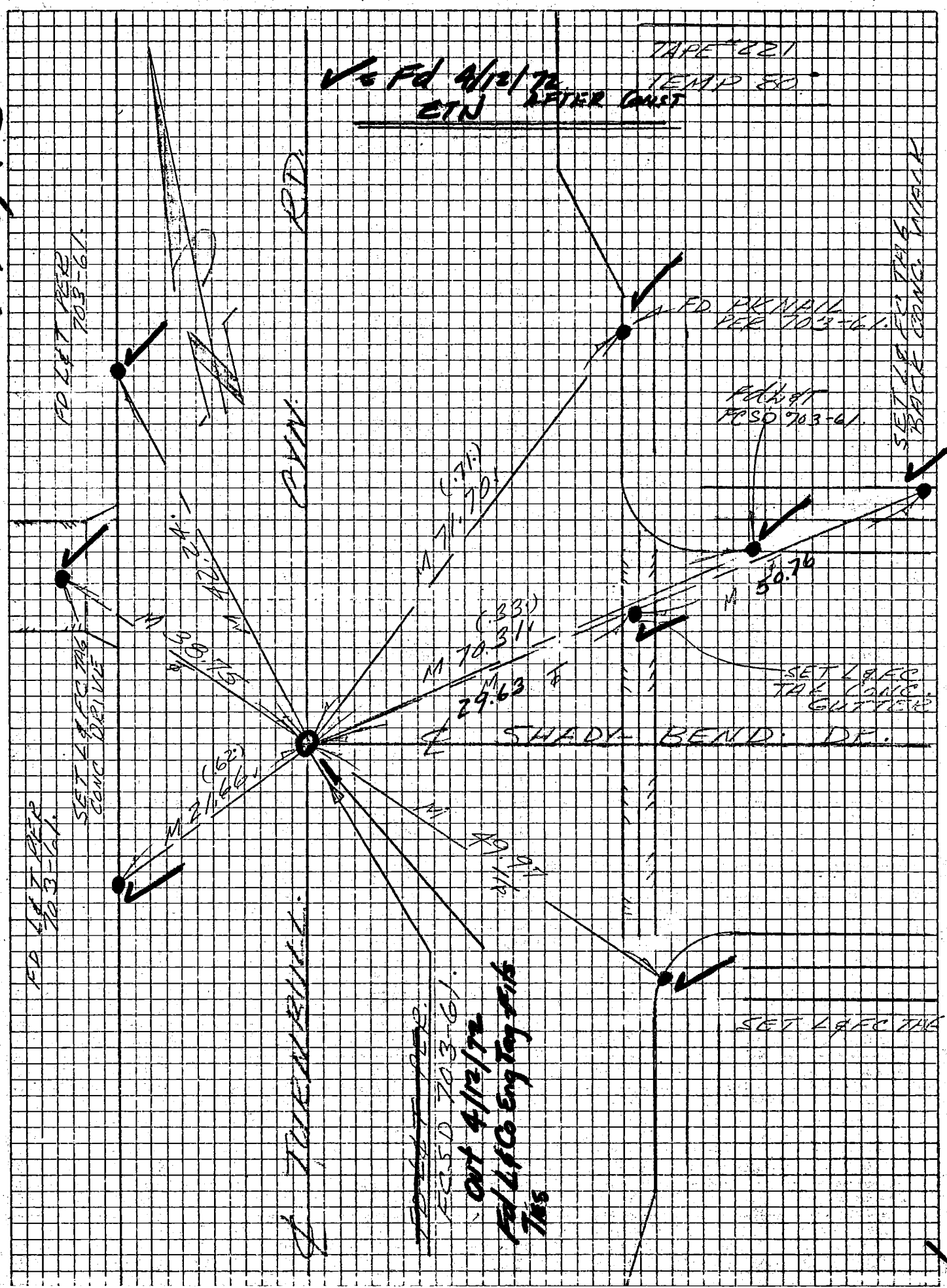


W.S. 78, A-3

Cdb 1-68

PROJECT 703 , Co. Engr. F.B. 3555;110 FCSD 703 119 (110)

SURVEY BY Kuefinck DATE 6-20-68

REVIEWED BY PHK DATE 6/25/68

LOS ANGELES COUNTY FLOOD CONTROL DISTRICT

Cdb 1-68

PROJECT 703 Unit 2 Gale Ave Lat Co. Engr. F.B. 3555: ~~FCSD 703 125~~ 111

SURVEY BY Nixon DATE 7-12-68 INDEX

REVIEWED BY [illegible] DATE 7-17-68

LOS ANGELES COUNTY FLOOD CONTROL DISTRICT

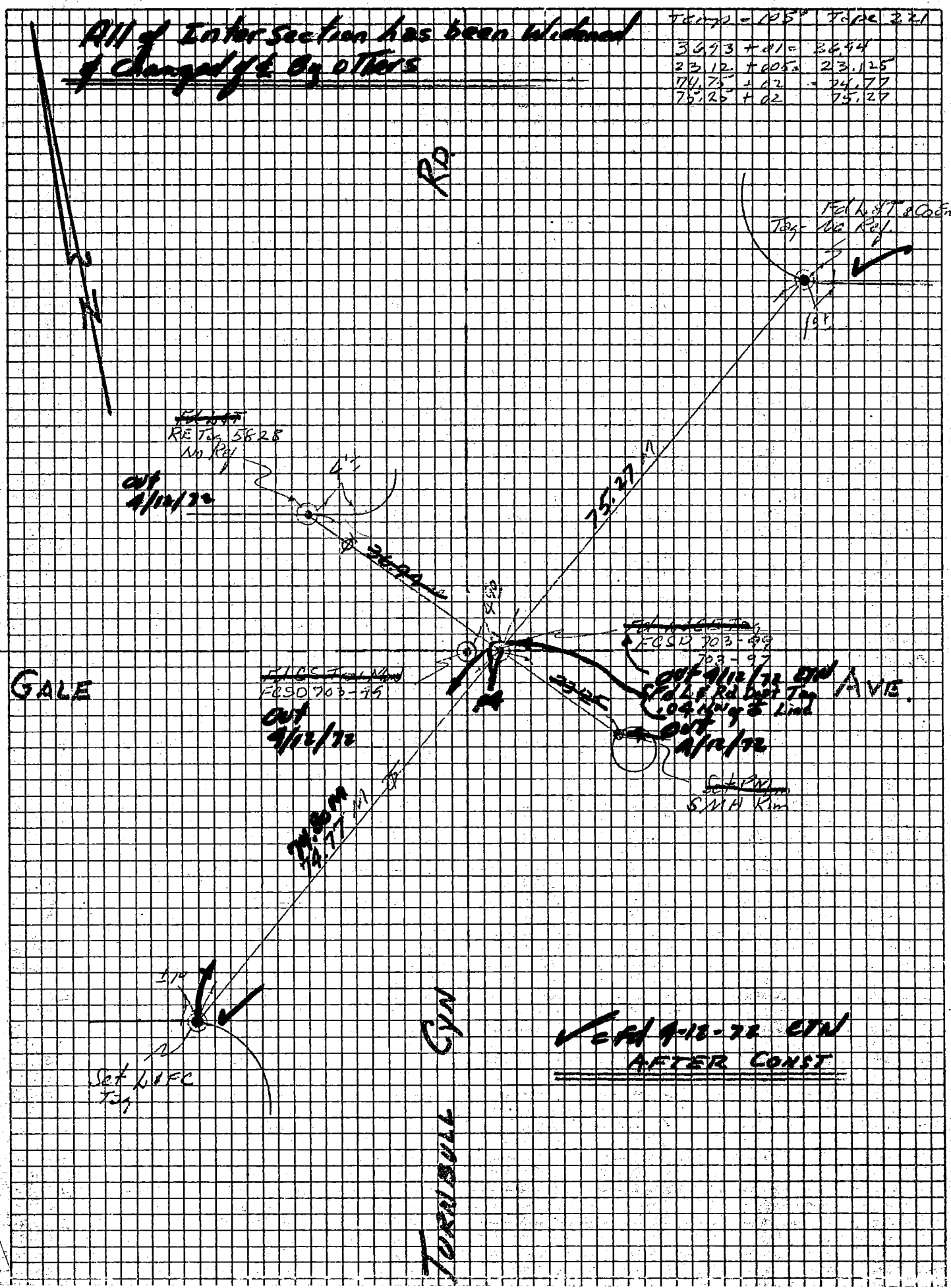

Co. Engr. F.B. 3555: 112 (112)

FCSD 1217 31

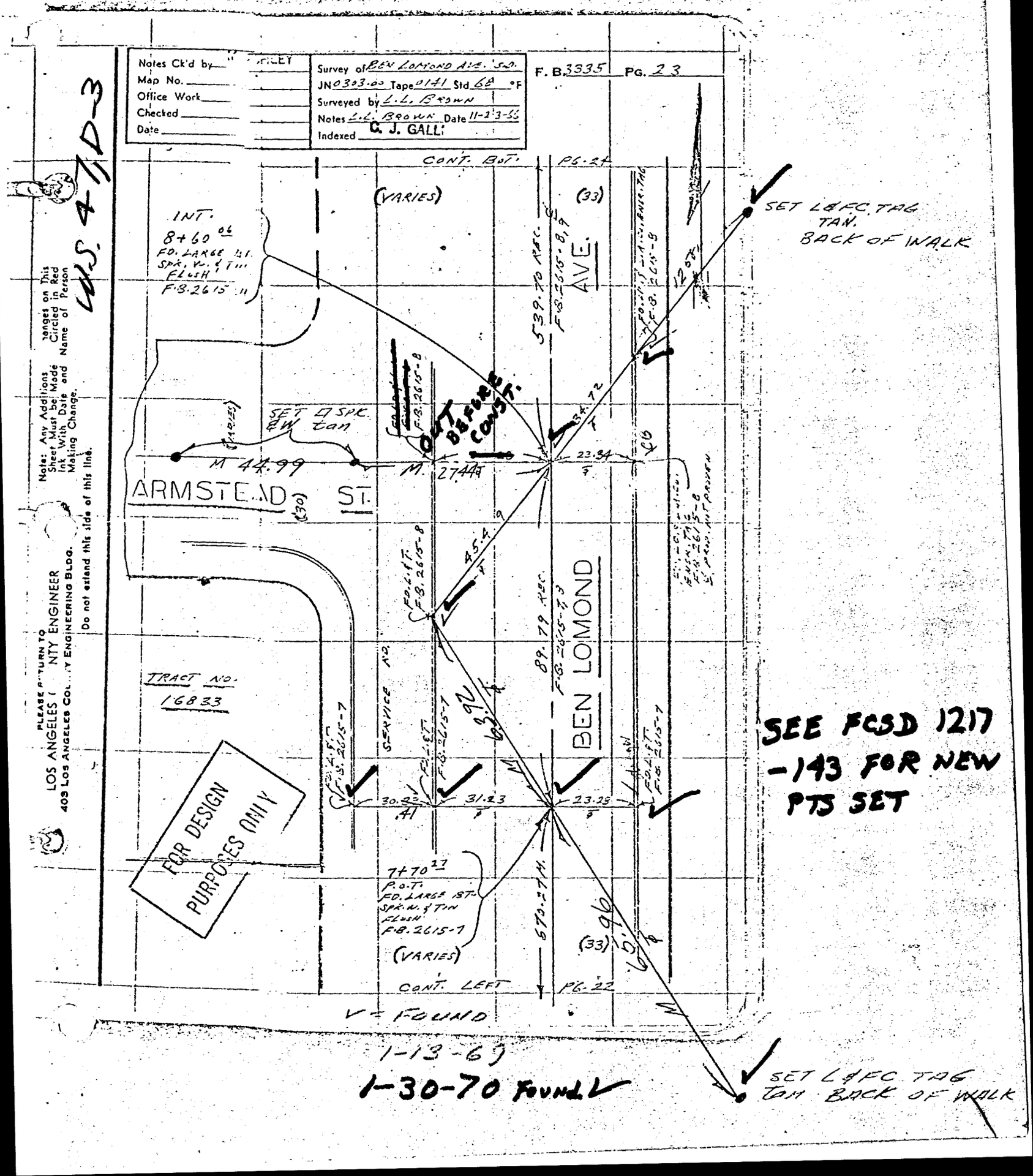

Co. Engr. F.B. 3555: 113 (113)

FCSD 1217 33

W.S. 47 D-3

First

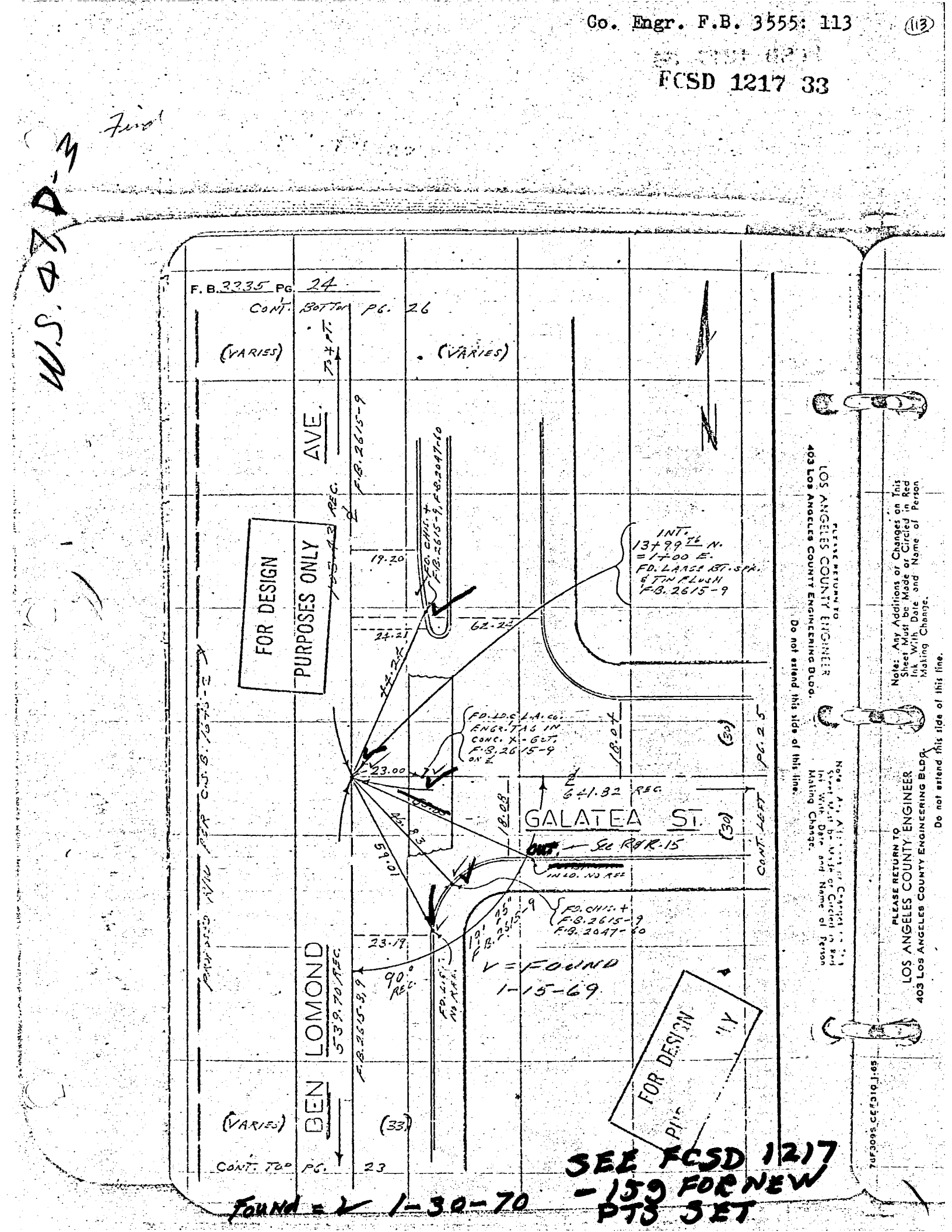


SEE FCSD 1217 -159 FOR NEW PTS SET

Found = V 1-30-70

Co. Engr. F.B. 3555: 114

(114)

FCSD 1217 47

W.S. 47 D-2

| | | |
|---|---|---|
| Notes Ck'd by M. ASHLEY | Survey of BEN LOMOND AVE. S.D. | F. B. 3335 PG. 31 |
| Map No. | JN 2303.01 Tape 0141 Std 6.8 °F | |
| Office Work | Surveyed by L. L. BROWN | |
| Checked | Notes L. L. BROWN Date 11-28-66 | |
| Date | Indexed G. J. GALLI | |

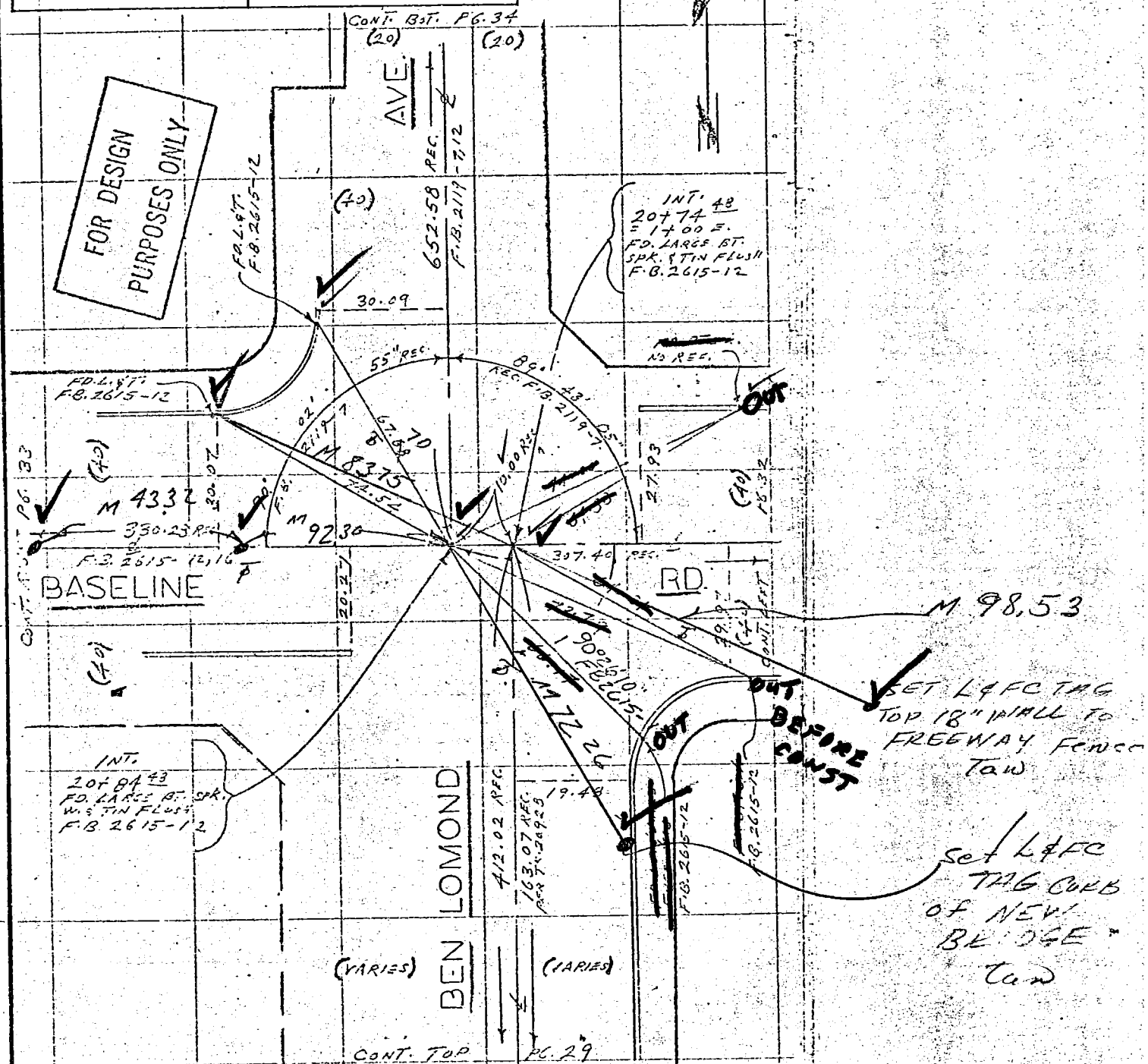


Note: Any Additions or Changes on this Sheet Must be Made or Circled in Red Ink with Date and Name of Person Change.

PLEASE RETURN TO LOS ANGELES COUNTY ENGINEER 403 Los Angeles County Engineering Bldg.

Do not extend this side of this

FOUND = ✓ 1-30-70

SEE FCSD 1217-147 FOR NEW PTS SET

Co. Engr. F.B. 3555: 115

(115)

FCSD 1217 57

Find check ties against C.B. Prod in Necessary

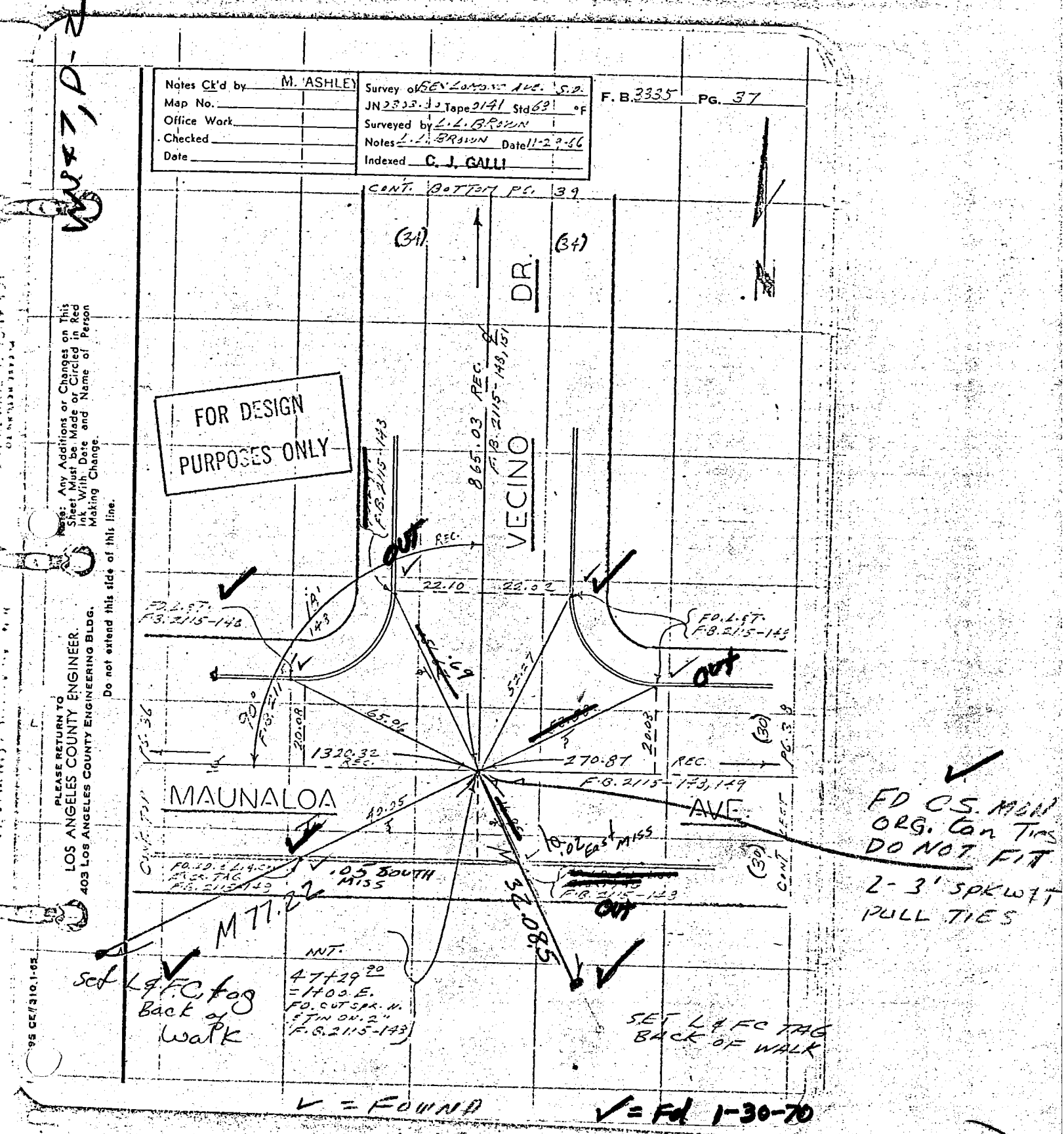


✓ = FOUND

✓ = Fd 1-30-70

1-16-69

SEE FCSD 1217-155 FOR NEW PTS SET

Co. Engr. F.B. 3555: FCSD 1217 67 (116)
116

Find

WS47 D-2

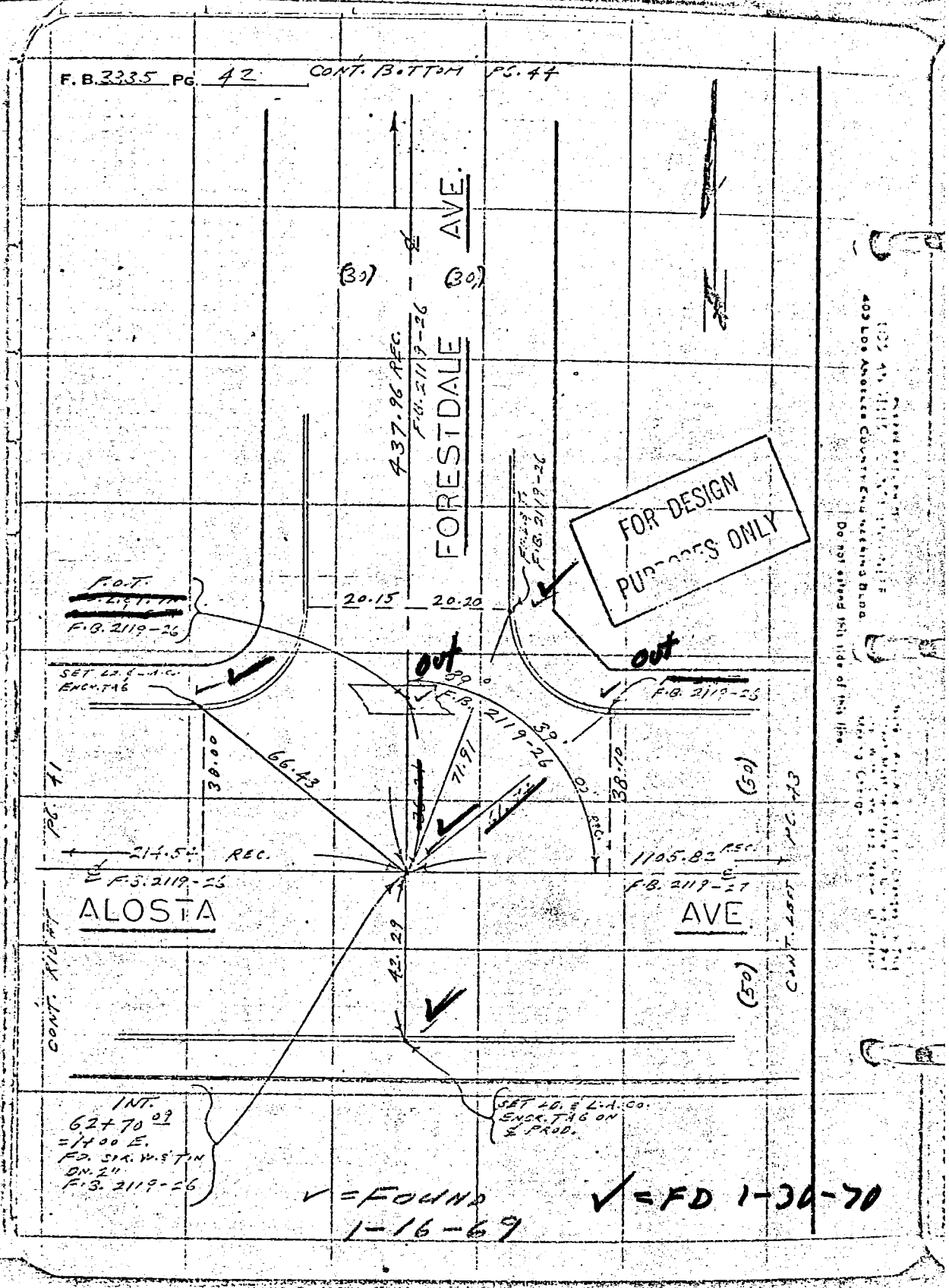


SEE FCSD 1217-161
FOR NEW PTS SET

Co. Engr. F.B. 3555: 117

FCSD 1217 71

Find

W.S. #7 D-2

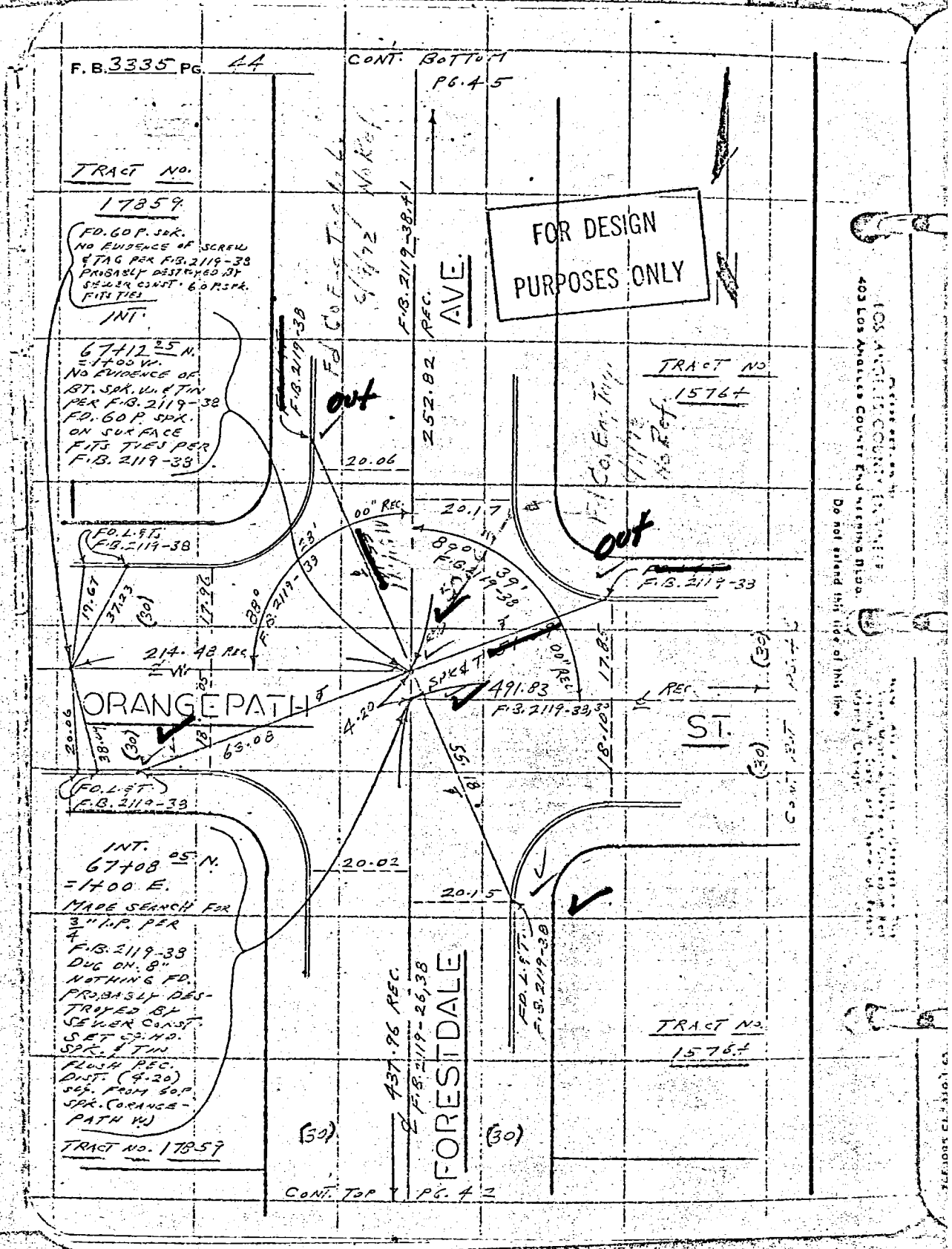


V = FOUND

1-16-69

V = Fd 1-30-70

SEE FCSD 1217-163 FOR NEW PTS SET

Co. Engr. F.B. 3555: 118 (118)

FCSD1217 123

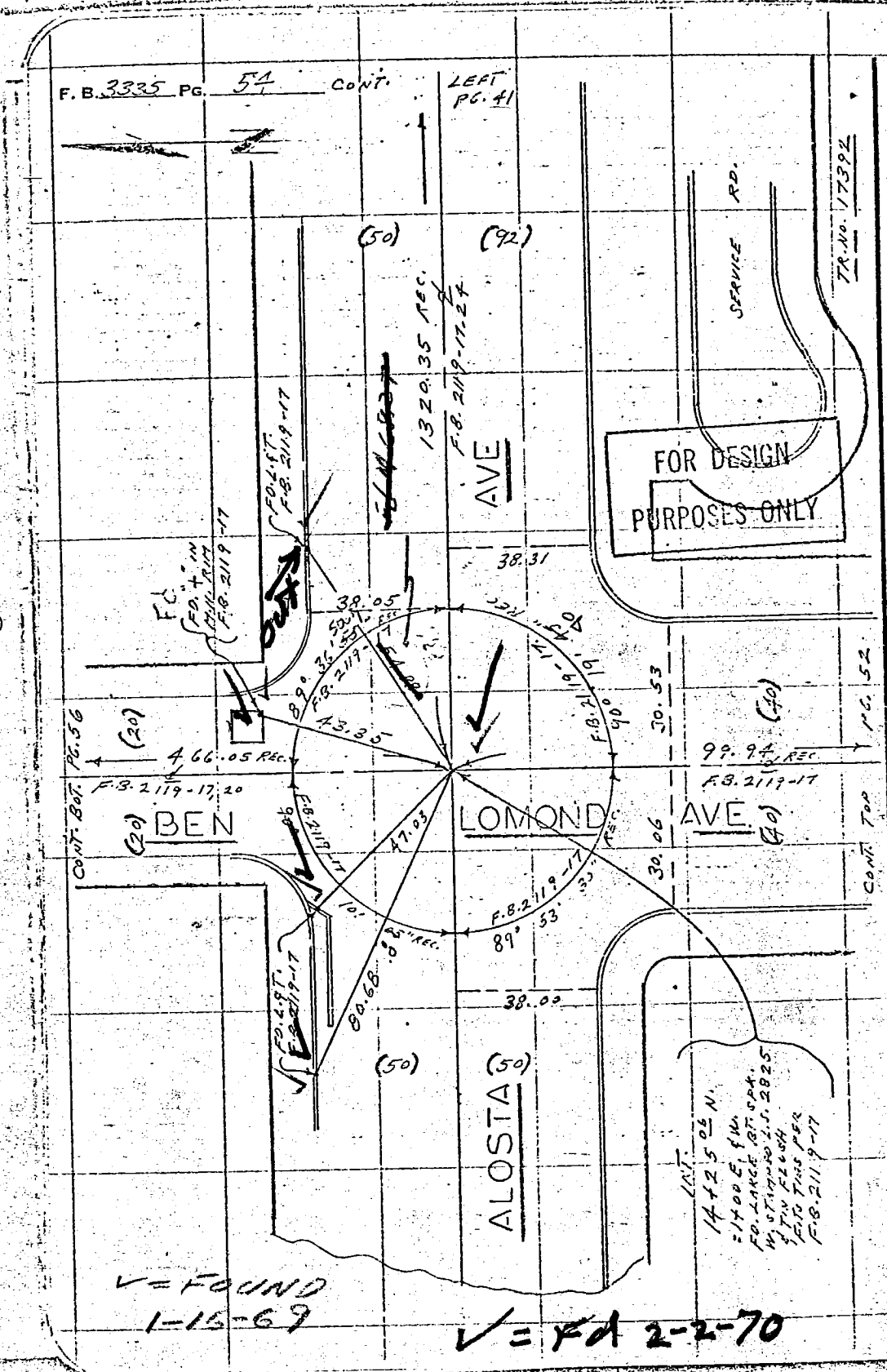


LOS ANGELES COUNTY ENGINEER
403 LOS ANGELES COUNTY ENGINEERING BLDG.
PLEASE RETURN TO

Note: Any Additions or Changes on This Sheet Must be Made or Circled in Red Ink With Date and Name of Person Making Changes.

Do not extend this side of this line.

Note: Any Additions or Changes on This Sheet Must be Made or Circled in Red Ink With Date and Name of Person Making Changes.

PLEASE RETURN TO
LOS ANGELES COUNTY ENGINEER

7 OF 2005 CE F 310 1-65

V = FOUND
1-15-69

V = FD 2-2-70

SEE FCSD 1217-165
FOR NEW TIE

Co. Engr. F.B. 3555:119

FCSD1217 125

W.S.#7 D-2

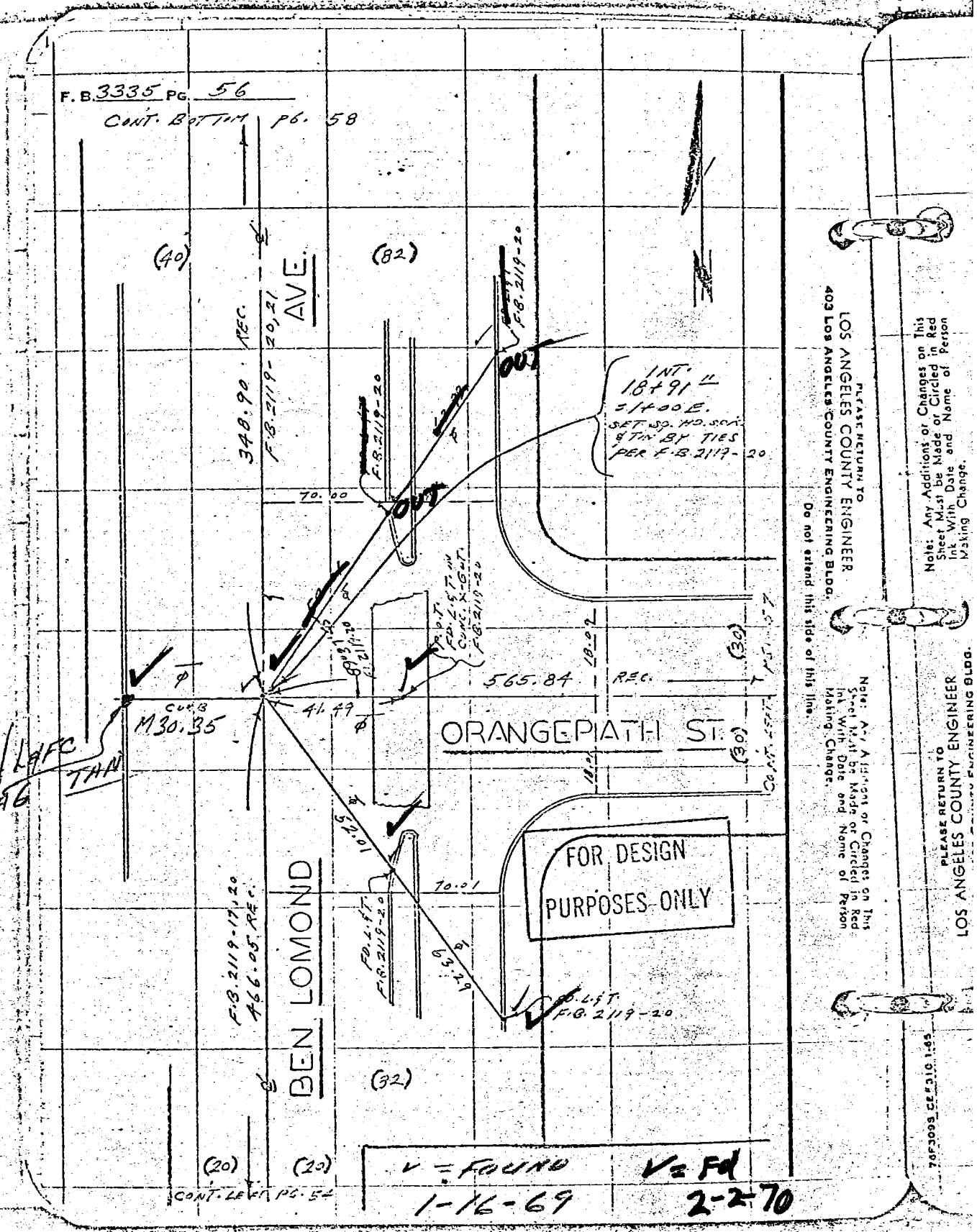


SEE FCSD 1217-167
FOR NEW PTS SET

76S911– Cdb 1-68

PROJECT 1217 Unit 2 Line A Co. Engr. F.B. 3555: FCSD1217 143 (120)

SURVEY BY Nixon DATE 1-13-69 INDEX 120 R&R-1

REVIEWED BY (E) DATE 2-28-69 2-6-70

LOS ANGELES COUNTY FLOOD CONTROL DISTRICT

W.S.47, D-3




Found ✓ 1-30-70

PROJECT 1217 Unit 2 Line A Co. Engr. F.B. 3555: 121 INDEX FCSD1217 145 (121)

SURVEY BY Nixon DATE 1-15-69 R&R-3

REVIEWED BY (E) DATE 2-28-69 2-6-70

LOS ANGELES COUNTY FLOOD CONTROL DISTRICT

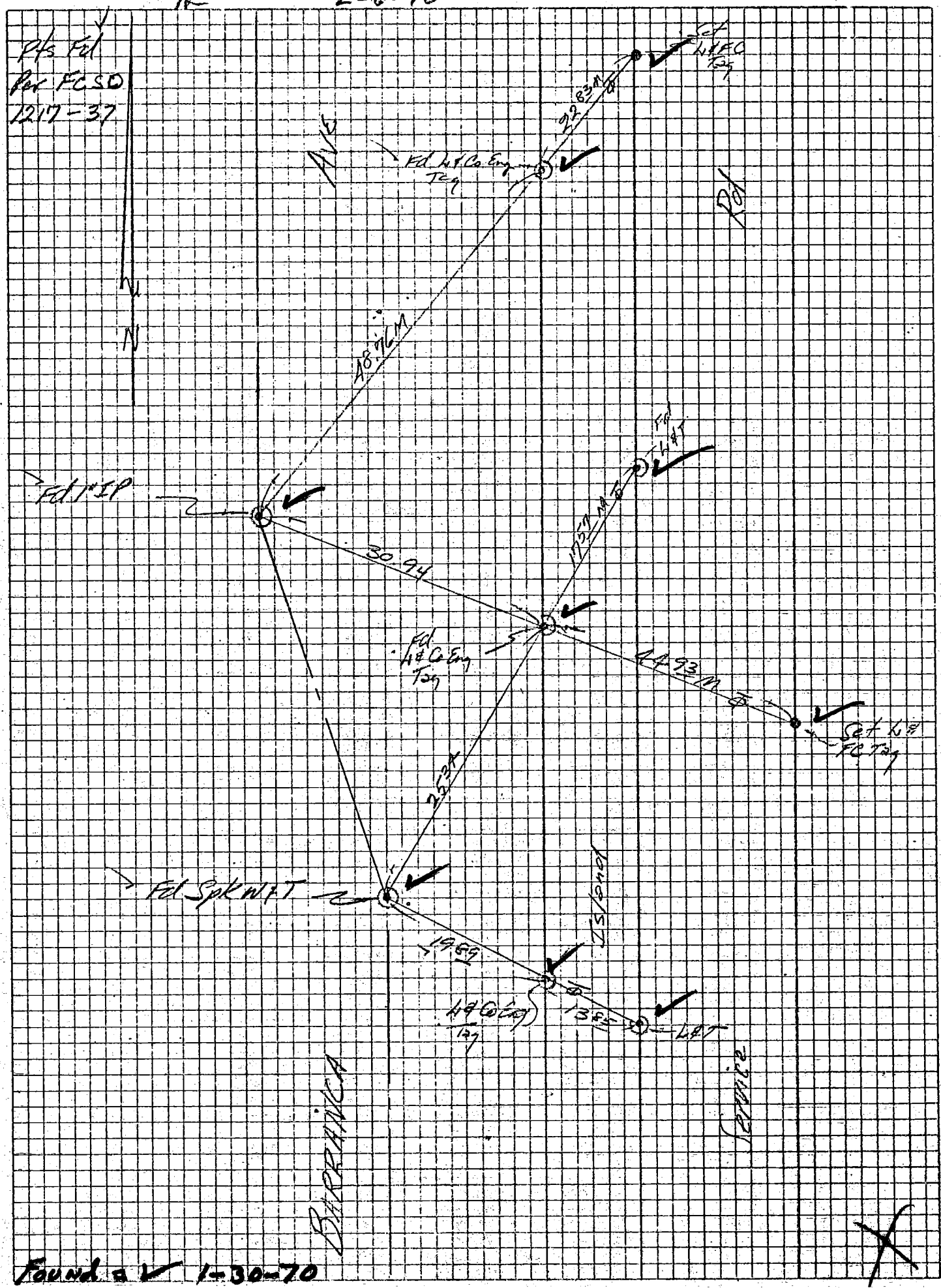


Found ✓ 1-30-70

76S911—Cdb 5-66

Co. Engr. F.B. 3555: 122

(122)

PROJECT 1217 Unit 2 Line A

INDEX FCSD 217 147

R&R 5

SURVEY BY NIXON DATE 2-14-69

REVIEWED BY (F) DATE 2-28-69

2-6-70

LOS ANGELES COUNTY FLOOD CONTROL DISTRICT

W.S. 97, D-2

76S911—Cdb 5-66

PROJECT 1217 Unit 2 Line A Co. Engr. F.B. 3555: 123 INDEX FCSD1217 149 (123)

SURVEY BY Nixon DATE 2-11-69 R&R. 7

REVIEWED BY (F) DATE 2-28-69 2-6-70

LOS ANGELES COUNTY FLOOD CONTROL DISTRICT

W.S.47 D-2

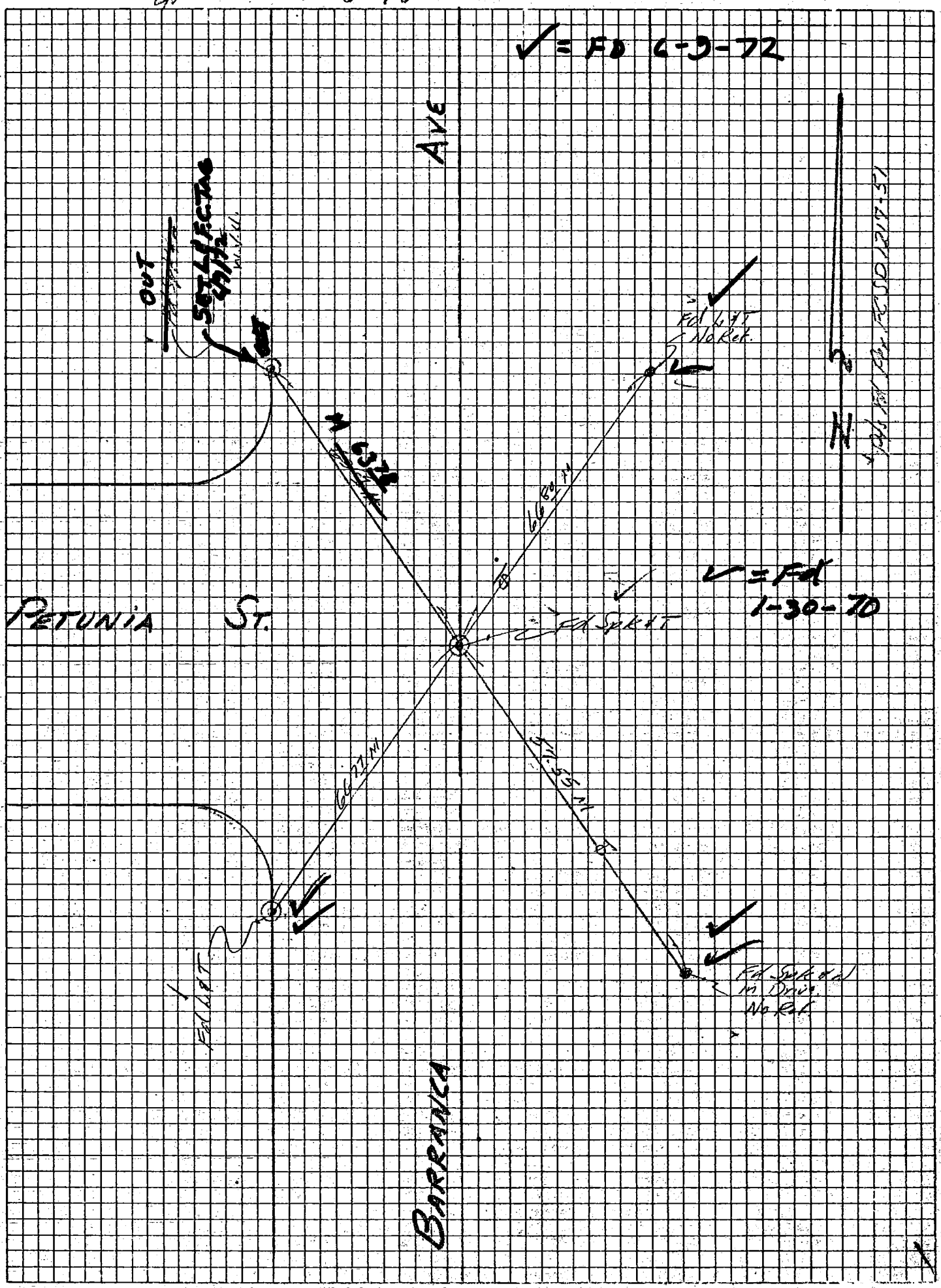

76S911– Cdb 1-68

PROJECT 1217 Unit 2 Line A Co. Engr. F.B. 3555:124 INDEX FCSD1217 151 (124)

SURVEY BY Nixon DATE 2-29-69 RAR-9

REVIEWED BY DATE 2-28-69 LOS ANGELES COUNTY FLOOD CONTROL DISTRICT

2-6-70

76S911— Cdb 1-68

PROJECT 1217 Unit 2 Line A

SURVEY BY Nixon DATE 2-26-69

REVIEWED BY (JS) DATE 2-28-69 2-6-70

Co. Engr. F.B. 3555: 125

INDEX FCSD1217 155 (125)

R & R-11

LOS ANGELES COUNTY FLOOD CONTROL DISTRICT

WS, 47, D-2

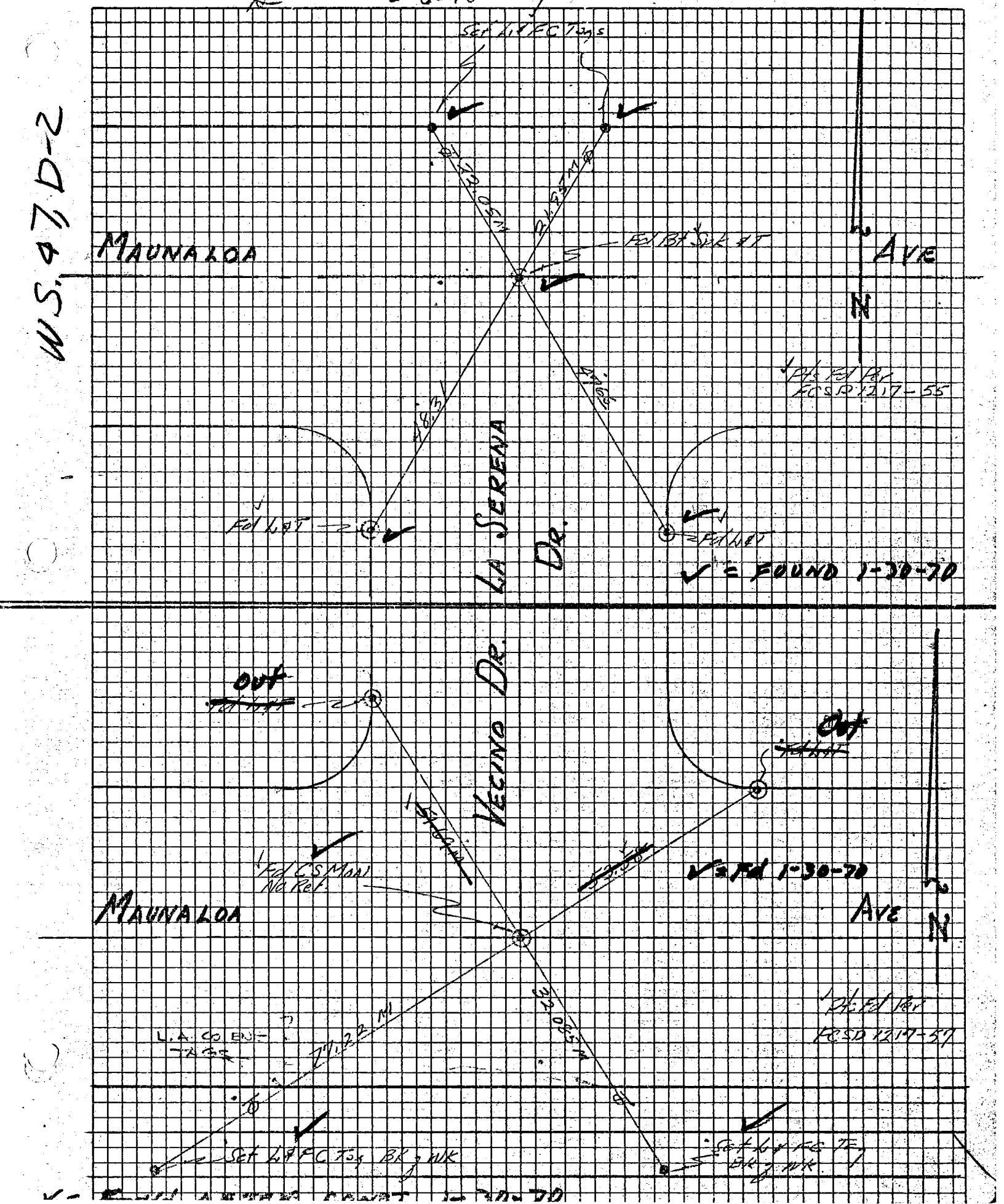

Cdb 1-68

PROJECT 1217 Unit 2 Line A

Co. Engr. F.B. 3555: 126

INDEX FCSD1217 157

(126)

SURVEY BY NIXON DATE 2-26-69

R&R-13

REVIEWED BY (E) DATE 2-28-69

2-6-70

LOS ANGELES COUNTY FLOOD CONTROL DISTRICT

W.S. 47, D-2

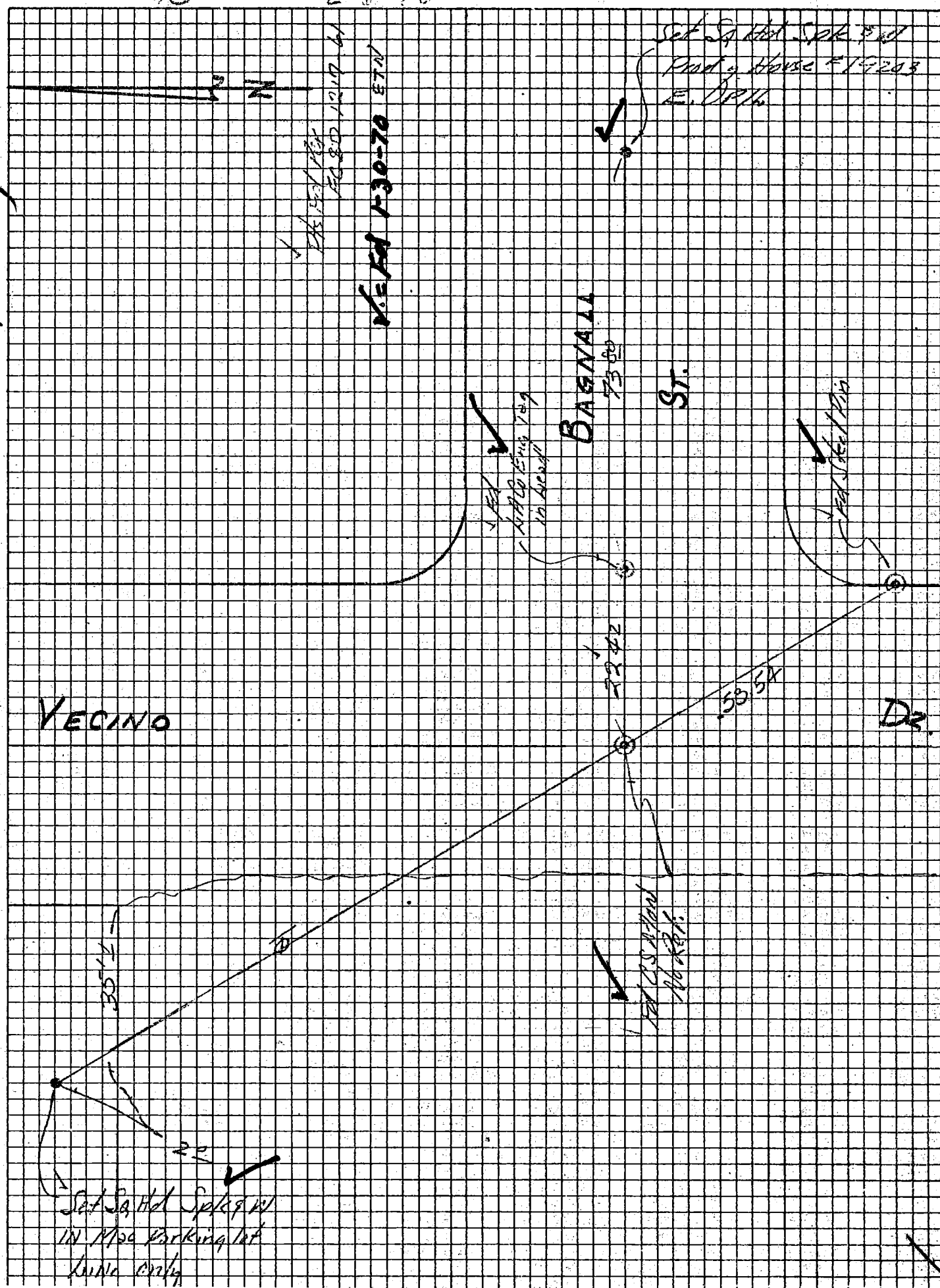

76S911- Cdb 5-71

PROJECT 1217 Unit 2 Line A

SURVEY BY Nixon

REVIEWED BY

DATE 11/10/72

DATE 11-16-72

Co. Engr. F.B. 3555: 127

INDEX FCSD1217 159

(127)

R.P. - 15

LOS ANGELES COUNTY FLOOD CONTROL DISTRICT

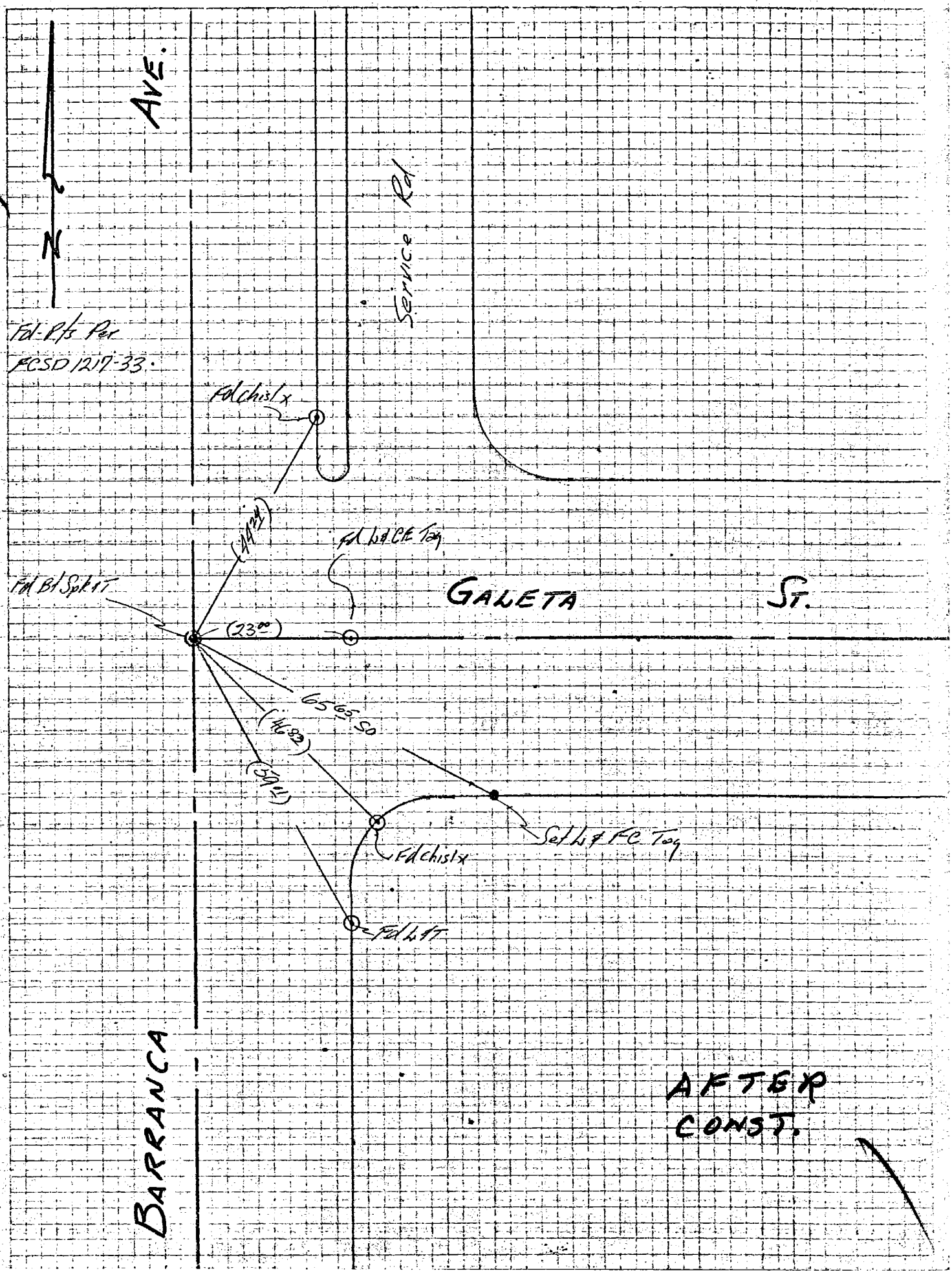

PROJECT S.D 1217 LINE A

SURVEY BY W.V.H. DATE 6/9/72

REVIEWED BY [illegible] DATE 11-16-72

Co. Engr. F.B. 3555: 128

INDEX FCSD1217 161

R&R-17

(129)

LOS ANGELES COUNTY FLOOD CONTROL DISTRICT

MAP # D-2

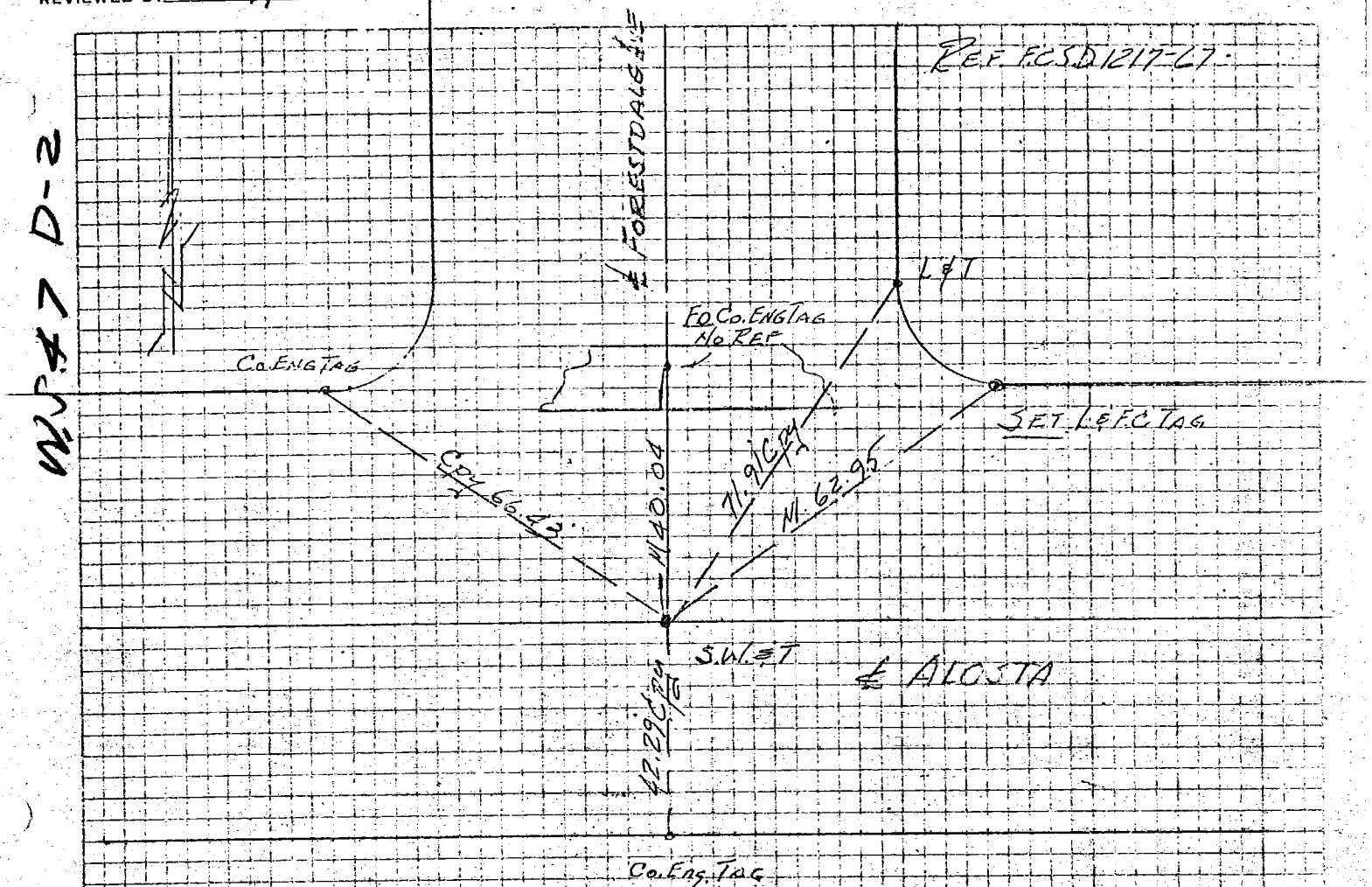


AFTER CONST.

76S911– Cdb 3-69

PROJECT 1217 Unit 2 Line A Co. Engr. F.B. 3555: 129 INDEX FCSD1217 163

SURVEY BY NIXON DATE 11/10/72

REVIEWED BY [illegal] DATE 11-16-72

R&R - 19

LOS ANGELES COUNTY FLOOD CONTROL DISTRICT

(129)

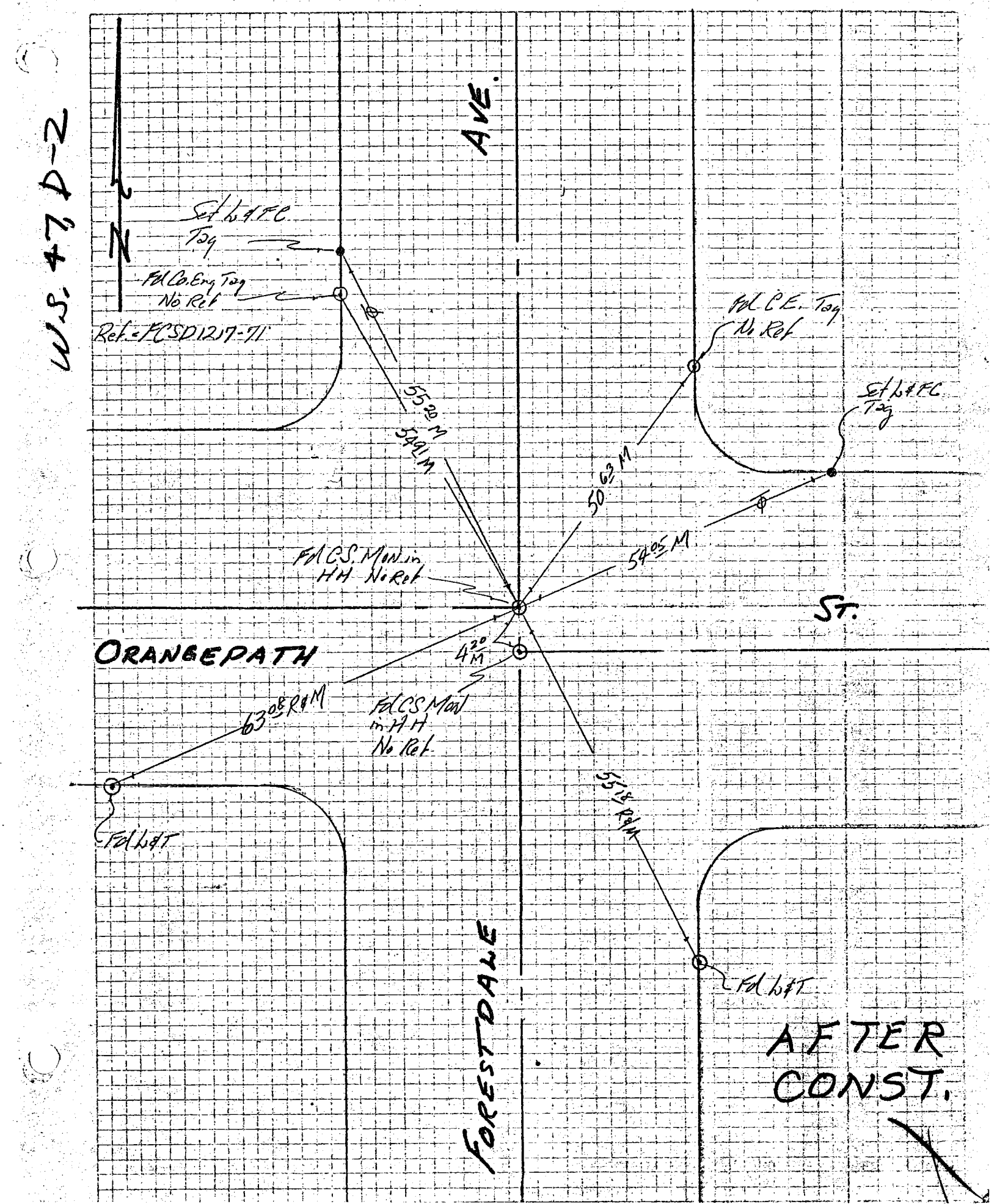

768911– Cdb 3-69

Co. Engr. F.B. 3555: FCSD 1217 185 (130)
130

PROJECT S.D. 1217 Line B — INDEX RAR-21

SURVEY BY W.V.N. — DATE 6/9/72

REVIEWED BY [illegible] — DATE 11-16-72

LOS ANGELES COUNTY FLOOD CONTROL DISTRICT

W547, D-2

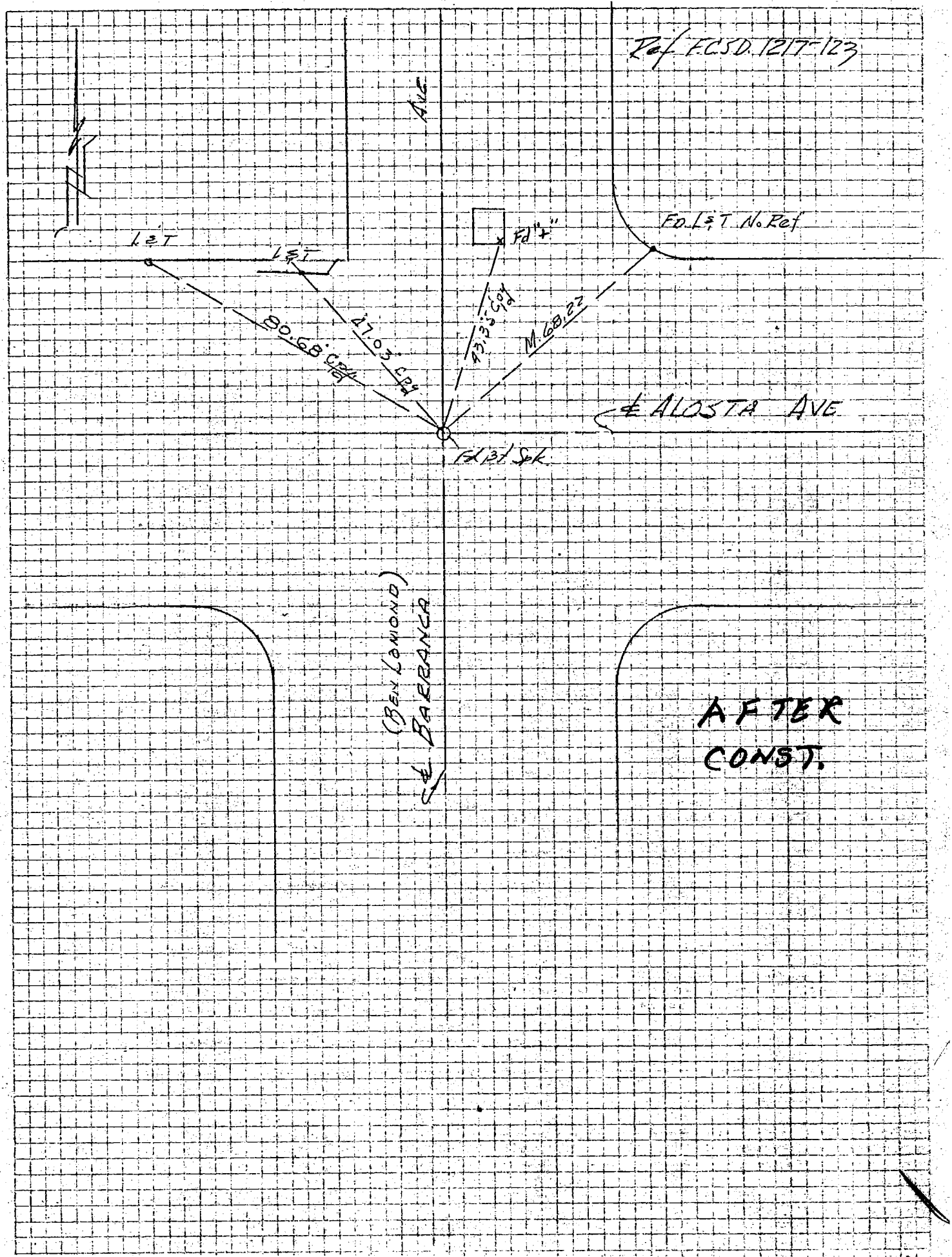

7859 11– Cdb 3-69

PROJECT S.D. 1217-12.5 Line B

SURVEY BY W.V.H. DATE 6/30/72

REVIEWED BY [illegible] DATE 11-16-72

Co. Engr. F.B. 3555: FCSD1217 167
131

INDEX R4R-23

(131)

LOS ANGELES COUNTY FLOOD CONTROL DISTRICT

W.S. 47D-2

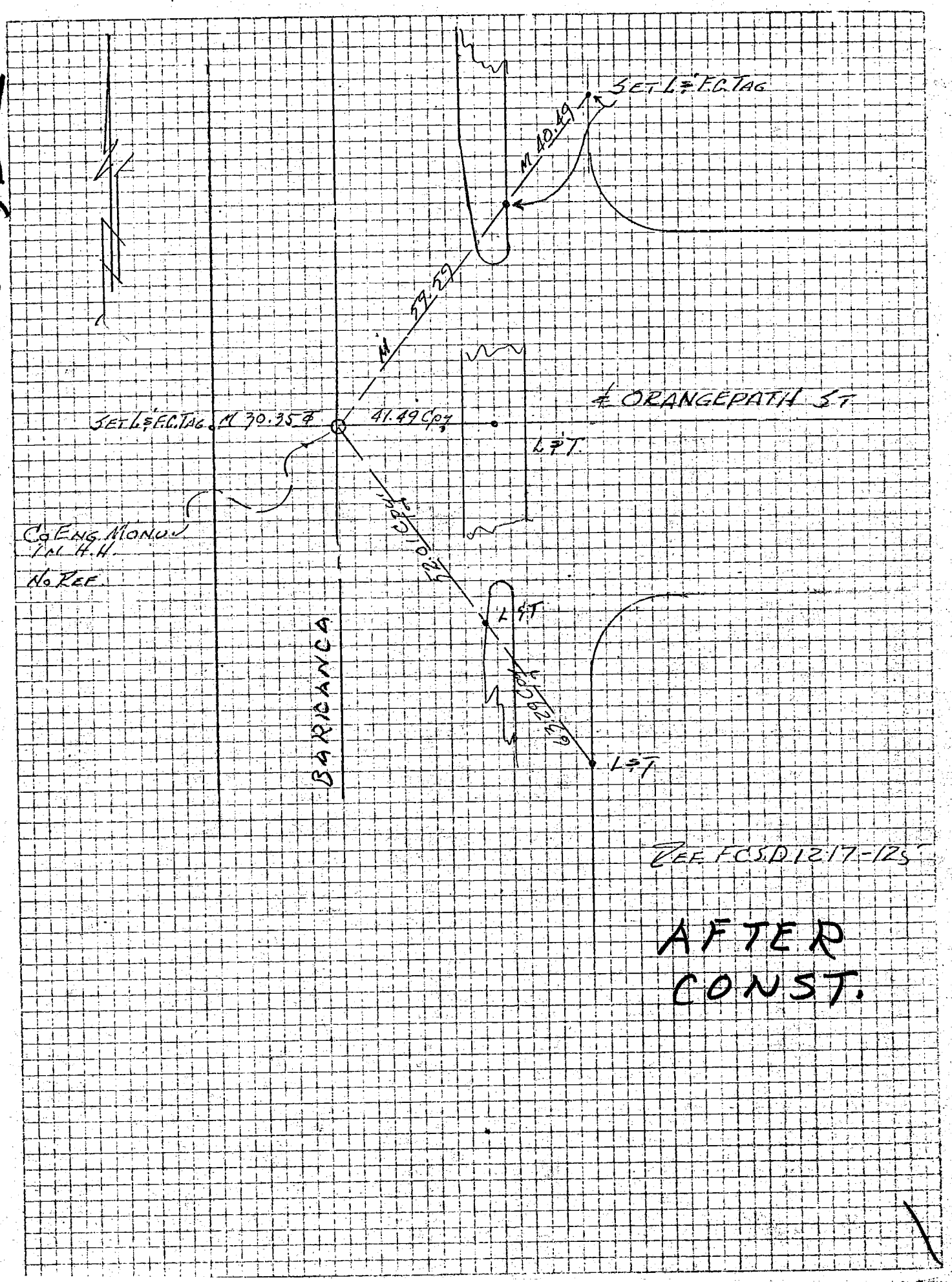

W.S. 28, A-3

| | |
|---|---|
| Notes Ck'd by | Survey of Narbonne Ave |
| Map No. | JN ___ Tape ___ Std ___ °F |
| Office Work | Surveyed by |
| Checked | Notes ___ Date |
| Date | Indexed C. J. GALLI |

F. B. 2588 Pg. 25

√=Fd in good cond. after const. 4-14-71 B.P.B.

FROM BOTT PG 20

Note: SEE FCSD 1104-207 FOR ST. TIES. AFTER CONSTR.

Note: Any Additions or Changes on This Sheet Must be Made or Circled in Red Ink With Date and Name of Person Making Change.

Do not extend this side of this line.

PLEASE RETURN TO
LOS ANGELES COUNTY ENGINEER
403 Los Angeles County Engineering Bldg.

761 308S CT. #310 6-62

Co. Engr. F.B. 3555-133

FCSD 1104-83

(133)

F.B. 3321 Pg. 138

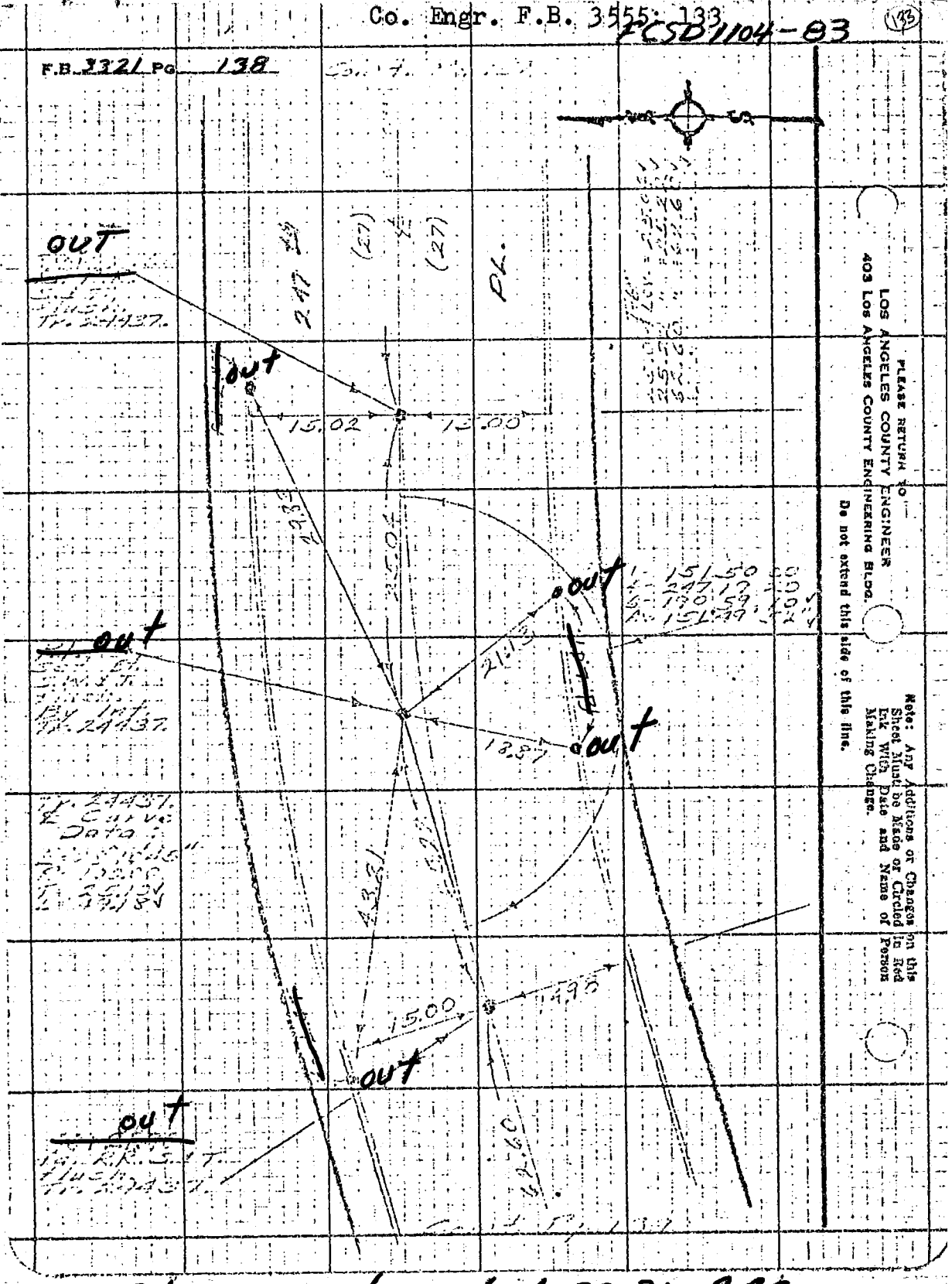


v = Fd in good cond. 4-28-71 - BPB

For Pt's Set See FCSD 1104-197

Co. Engr. F.B. 3555: 134

FCSD 1104-83A (134)

| | |
|---|---|
| Notes Ck'd by G. C. | Survey of |
| Map No. | JN Tape Std °F |
| Office Work | Surveyed by |
| Checked | Notes Date |
| Date | Indexed CJB GALLI |

F.B. 3321 Pg. 139

WS 28A-3

Note: Any Additions or Changes on this Sheet Must be Made or Circled in Red Ink With Date and Name of Person Making Change.

Do not extend this side of this line.

PLEASE RETURN TO LOS ANGELES COUNTY ENGINEER
403 LOS ANGELES COUNTY ENGINEERING BLDG.

V = Fd in good cond after Const 4-28-71 D.P.B.

For Pt's Set See FCSD 1104-197

Co. Engr. F.B. 3555:135 FCSD 1104-85

135

| | |
|---|---|
| Notes Ck'd by J. Cavitolo | Survey of |
| Map No. | JN Tape Std °F |
| Office Work | Surveyed by |
| Checked | Notes Date |
| Date | Indexed M.J. GALLI |

F.B 3321 Pg. 141

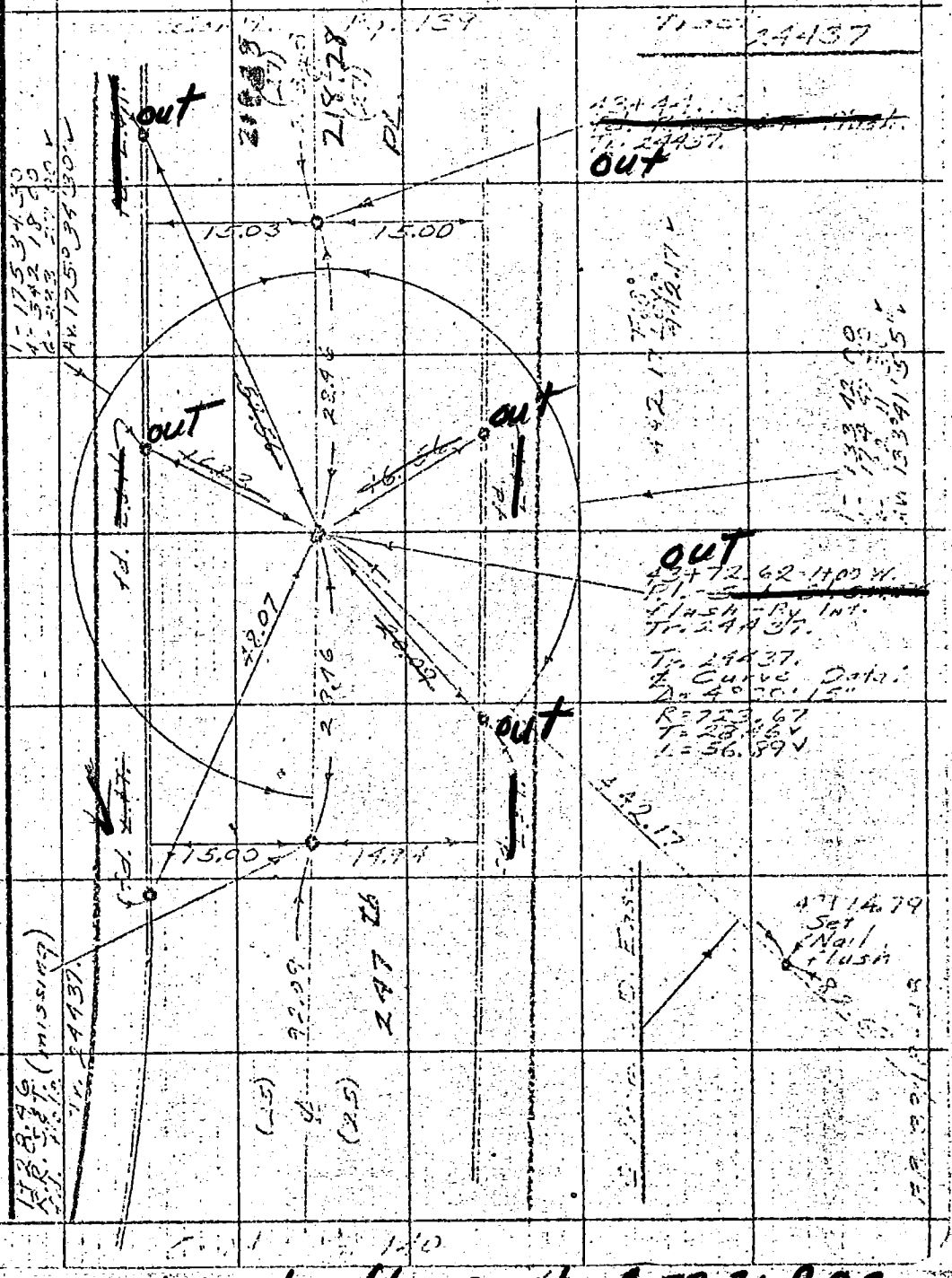


Note: Any Additions or Changes on this Sheet Must be Made or Circled in Red Ink With Date and Name of Person Making Change.

PLEASE RETURN TO
LOS ANGELES COUNTY ENGINEER
403 Los Angeles County Engineering Bldg.

Do not extend this side of this line.

V=Fd in good cond after const 4-28-71 B.P.B.
For Pt's Set See FCSD 1104-199

Co. Engr. F.B. 3555: FCSD 1104-85A

136

F.B. 3321 Pg. 140

Con't. Pg. 141

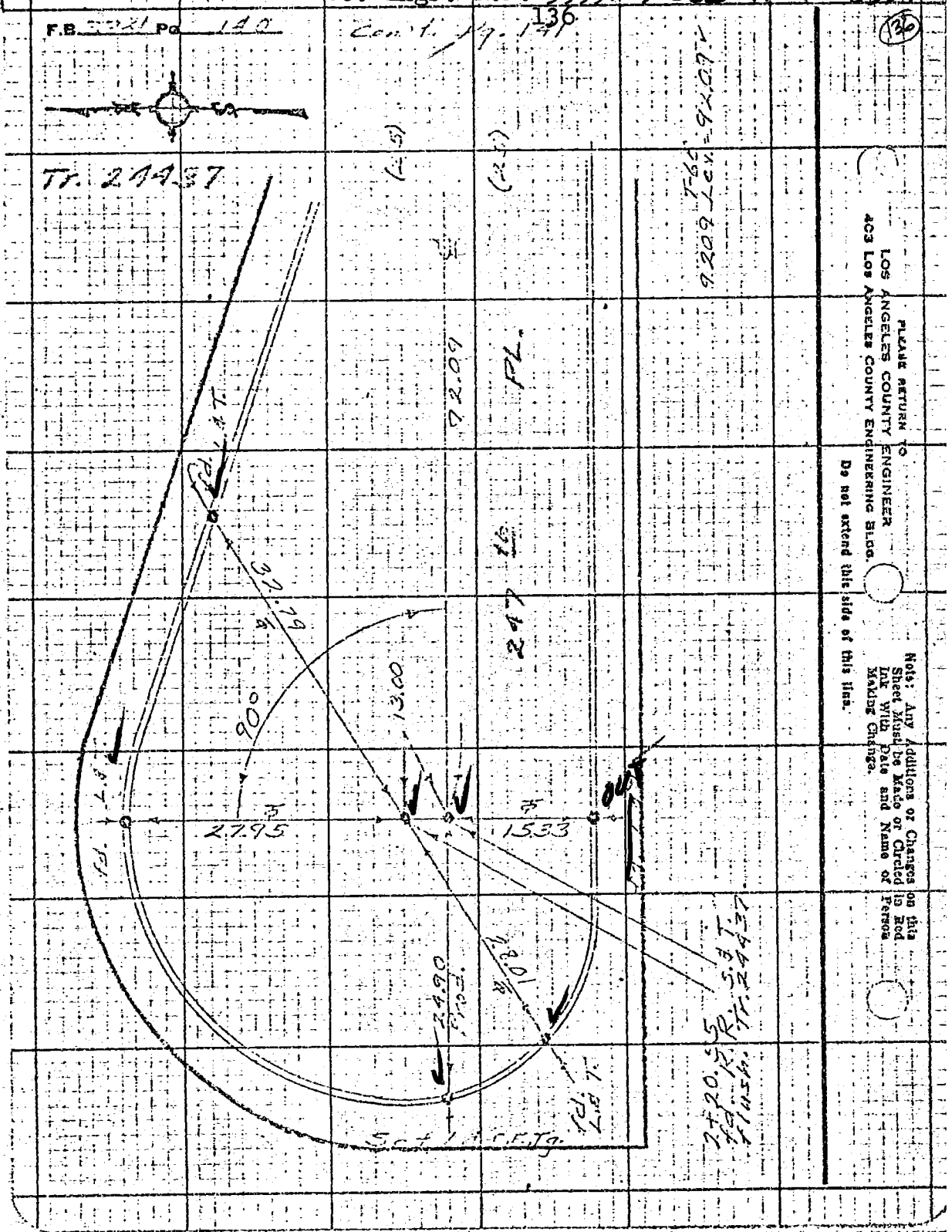


√ = Fd in good cond. after const 4-28-71 B.P.B.

For Ties Set See FCSD 1104-199

FCSD1104 87
Co. Engr. F.B. 3555: 137

(137)

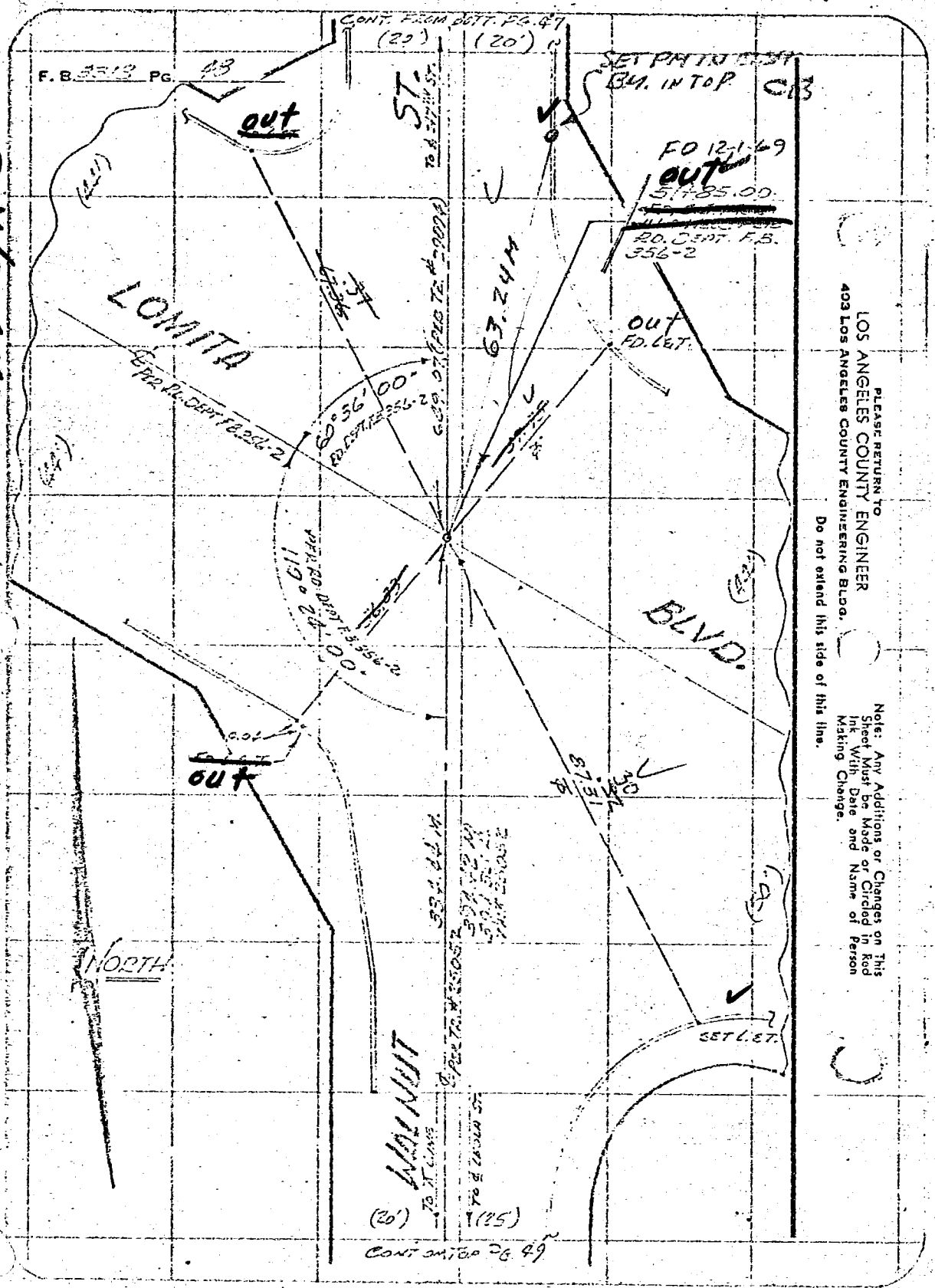


WS 28, A-3

V = FD IN GOOD CONDT 12-1-69 For Pt's Set See FCSD1104-185

V = 2-19-70

V = Fd in Good Condition after const. 4-28-71 - D.R.B.

Co. Engr. F.B. 3555: 138

FCSD1104 91

(138)

V=Fd in good cond. after const 4-30-71 B.P.B.

For PT's Set See FCSD1104-201

W.S.28A-5

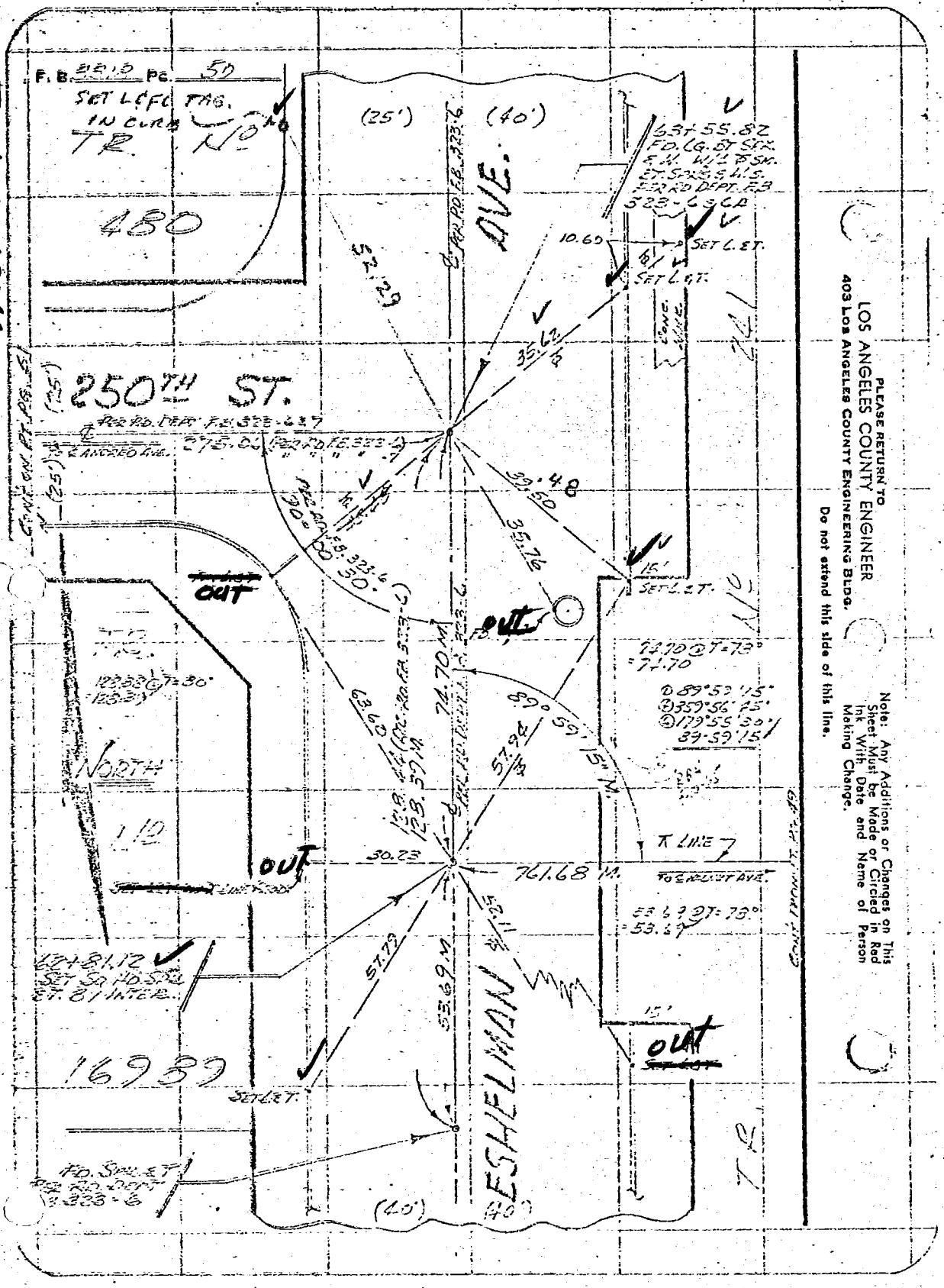


= V: FD IN GOOD COND
2-19-70

2

Co. Engr. F.B. 3555: 139
FCSD1104 93 (179)

W.S.28 A-3

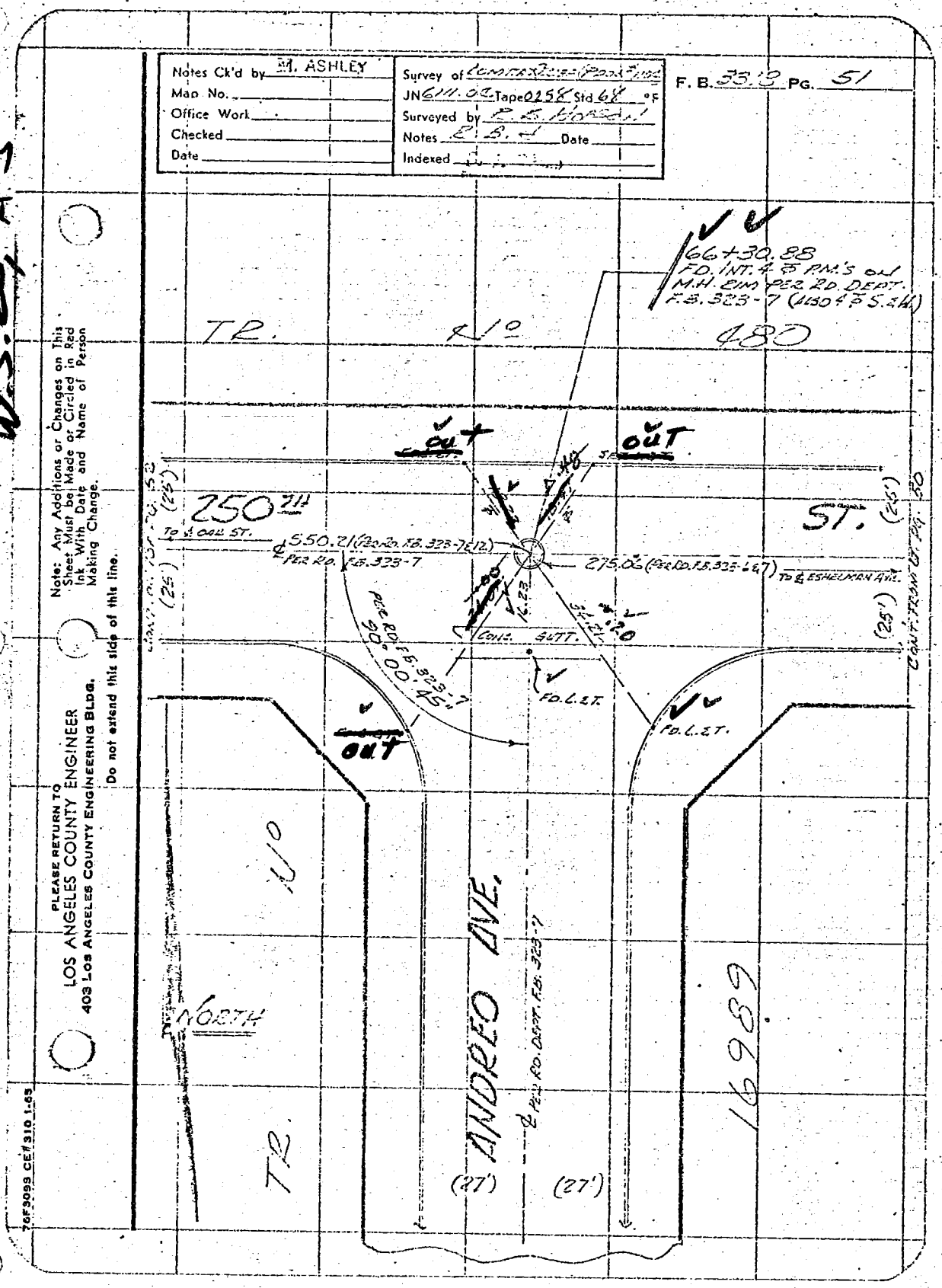


V = FD. IN GOOD CONDITION 2-19-70
V = Fd in good cond. after const 4-30-71 B.P.B.
FOR PT's SET SEE FCSD 1104-201

25

Co. Engr. F.B. 3555: 140
FCSD1104 : 95

V = FD. IN GOOD CONDT. AFTER CONSTR.
2-19-70
FOR PT's SET SEE FCSD1104-203

W.S. 28,4-3

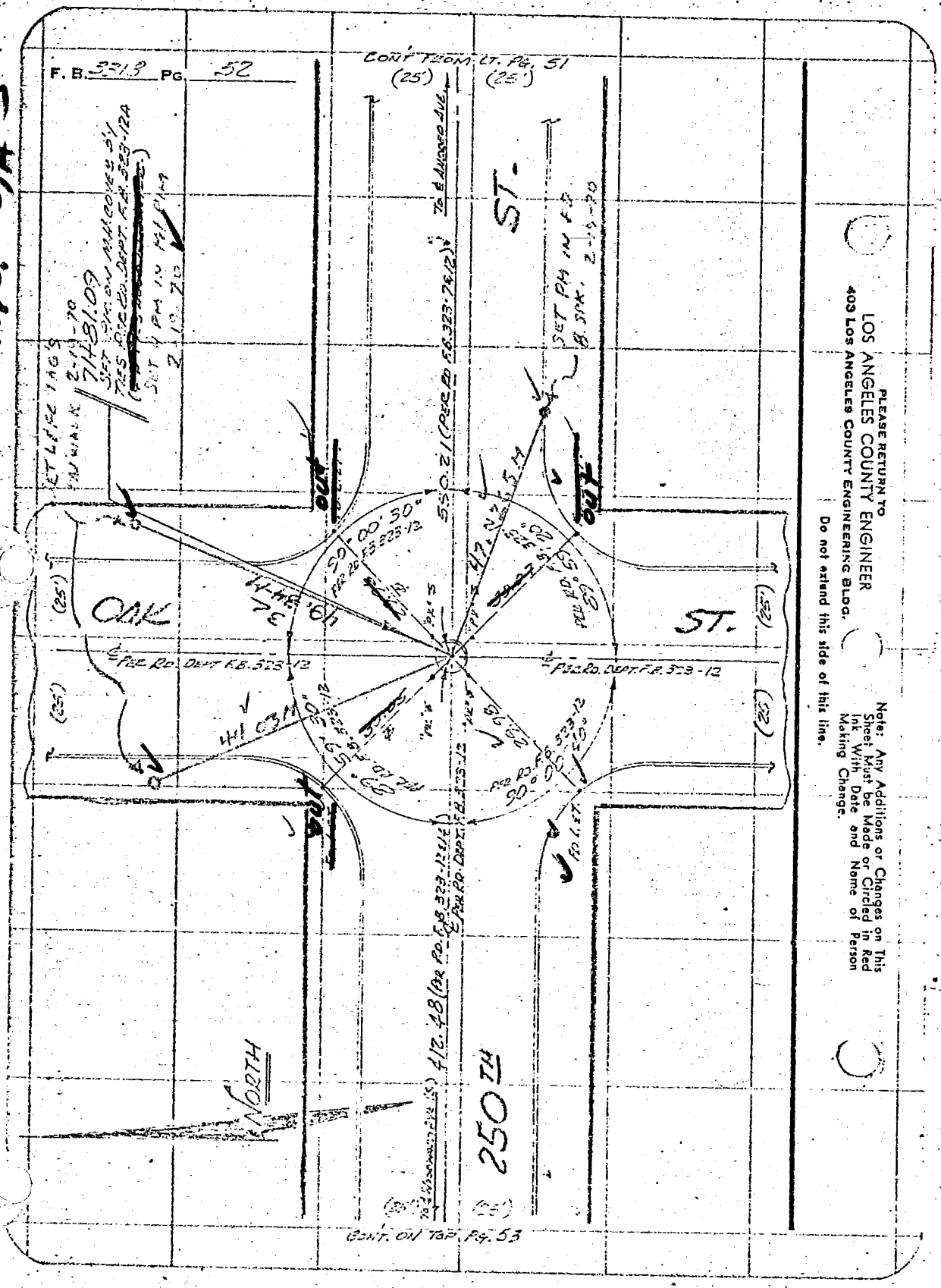


PLEASE RETURN TO
LOS ANGELES COUNTY ENGINEER
403 Los Angeles County Engineering Bldg.

Note: Any Additions or Changes on This Sheet Must be Made or Circled in Red Ink With Date and Name of Person Making Change.

Do not extend this side of this line.

26

Co. Engr. F.B. 3555: 141

FCSD1104 97

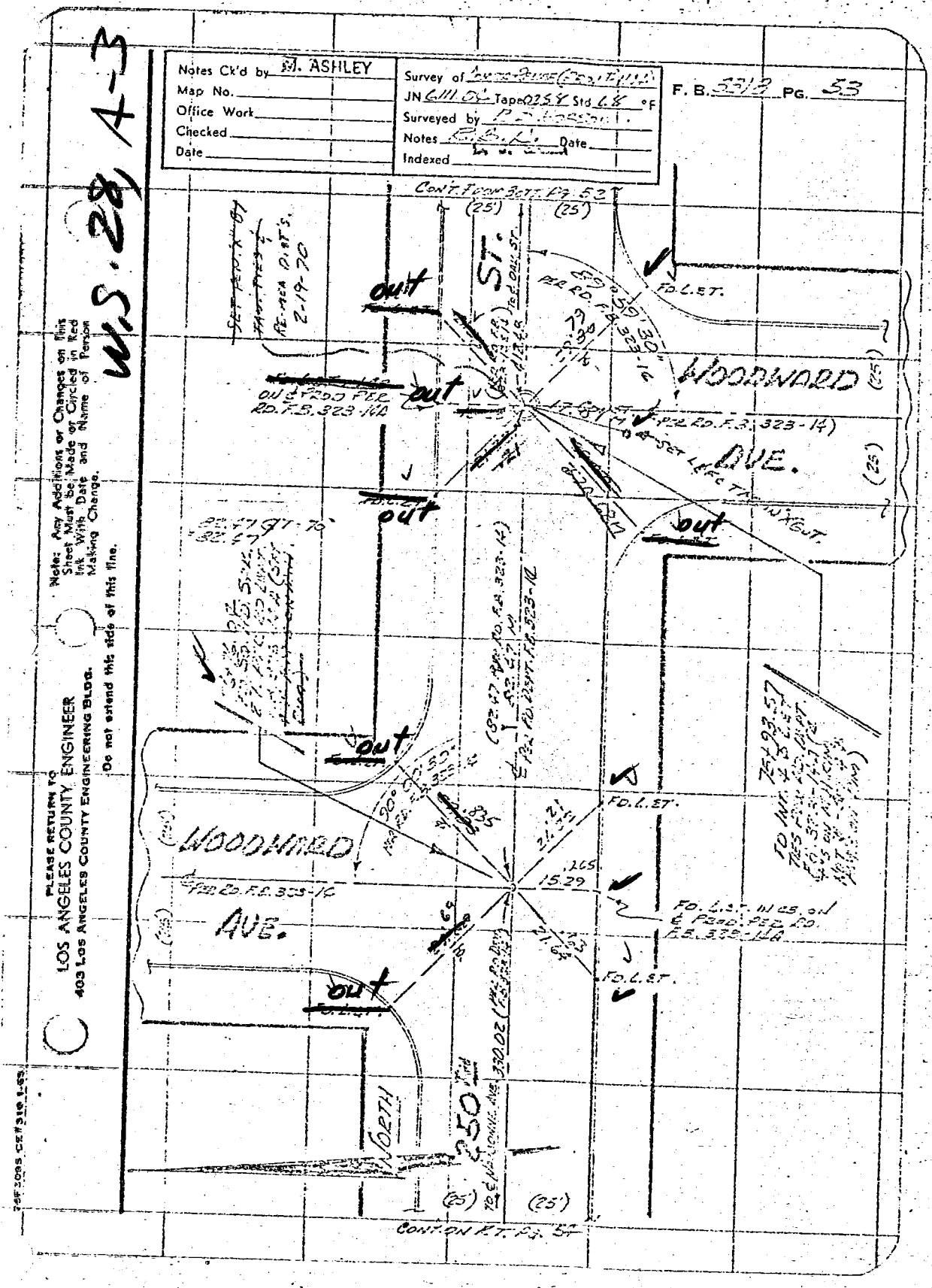


V=FD. IN GOOD CONDT.
2-19-70

V=fd in good cond. after const 4-30-71 B.P.D.
For Pt's Set See FCSD 1104-205

Co. Engr. F.B. 3555: 142

FCSD1104 39

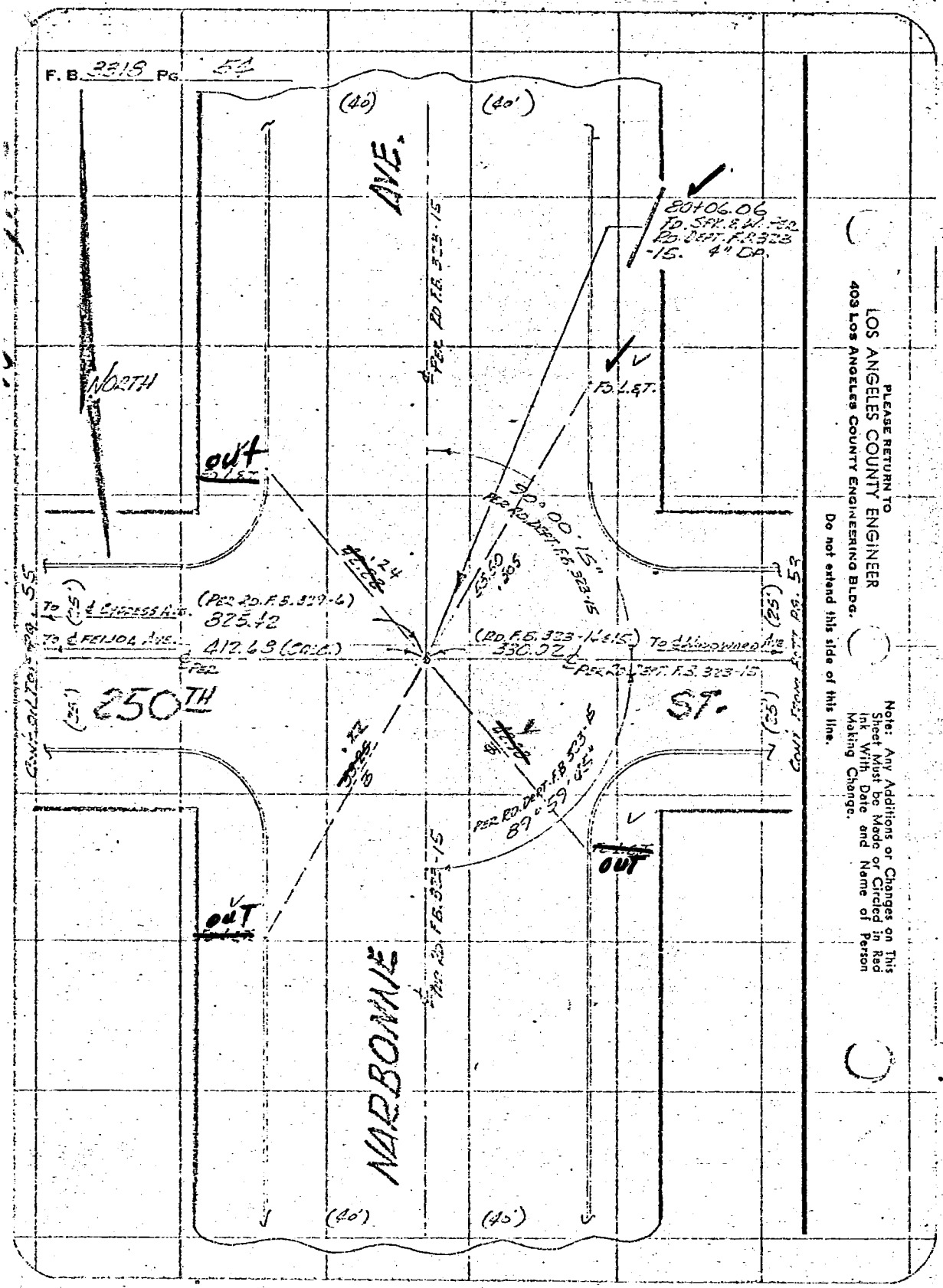


PLEASE RETURN TO
LOS ANGELES COUNTY ENGINEER
403 Los Angeles County Engineering Bldg.
Do not extend this side of this line.

Note: Any Additions or Changes on This Sheet Must be Made or Circled in Red Ink With Date and Name of Person Making Change.

V= FD. IN GOOD COND'T.
2-19-70

V=Fd in good cond after const 4-14-71 BRB.
For Ties Set See FCSD1104-207

28

Co. Engr. F.B. 3555:143 (143)
FCSD1104 101

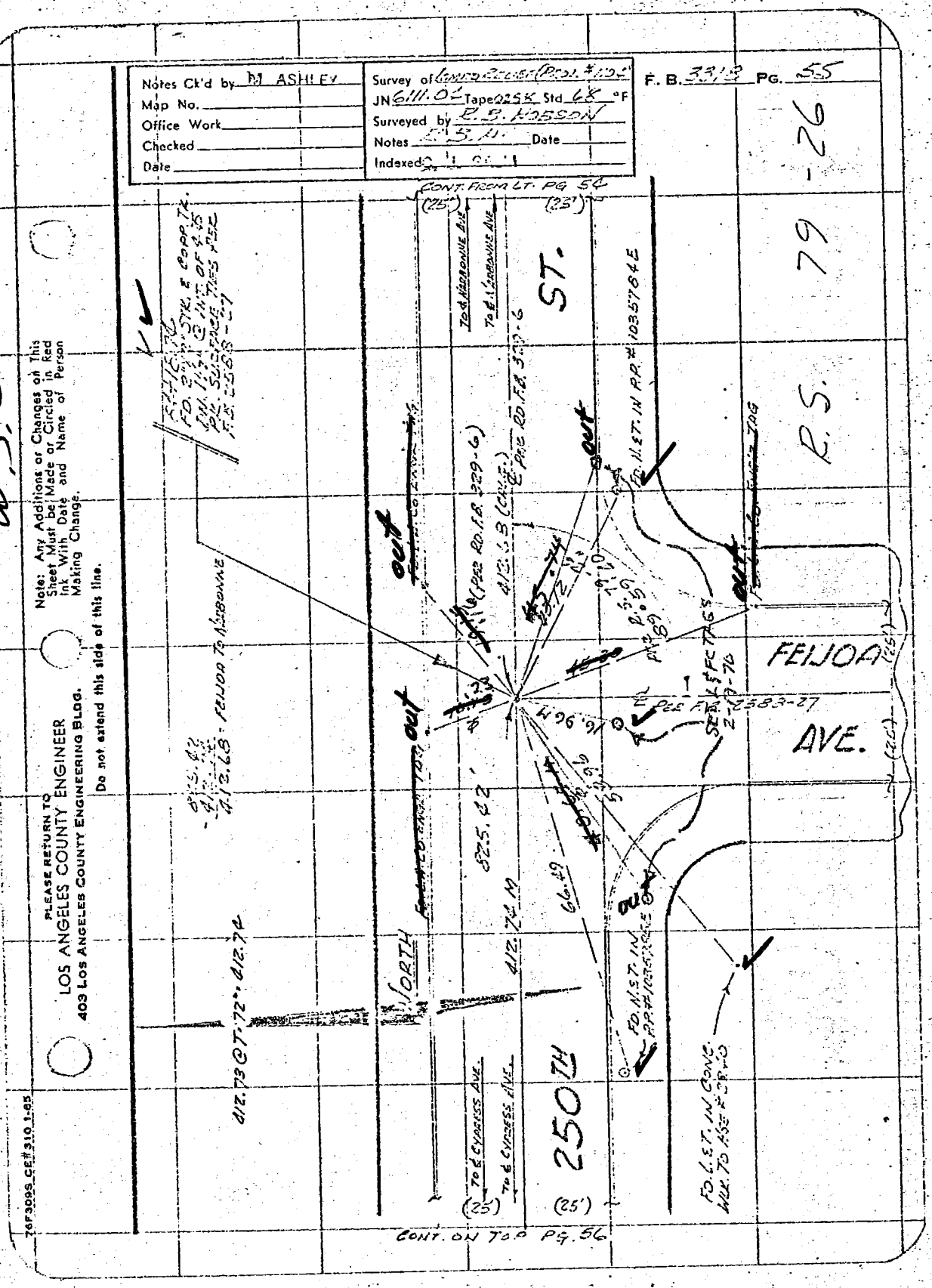


W.S. 2814-3

V = FD IN Good cond Before cons't,
2-19-70

V = Fd in good cond after cons't - 4-14-71 B.B.

FOR PT'S SET SEE FCSD 1104-209

29

For Pt's Set See FCSD1104-209
V = Fd in good cond. after const. 4-14-71 B.P.B.

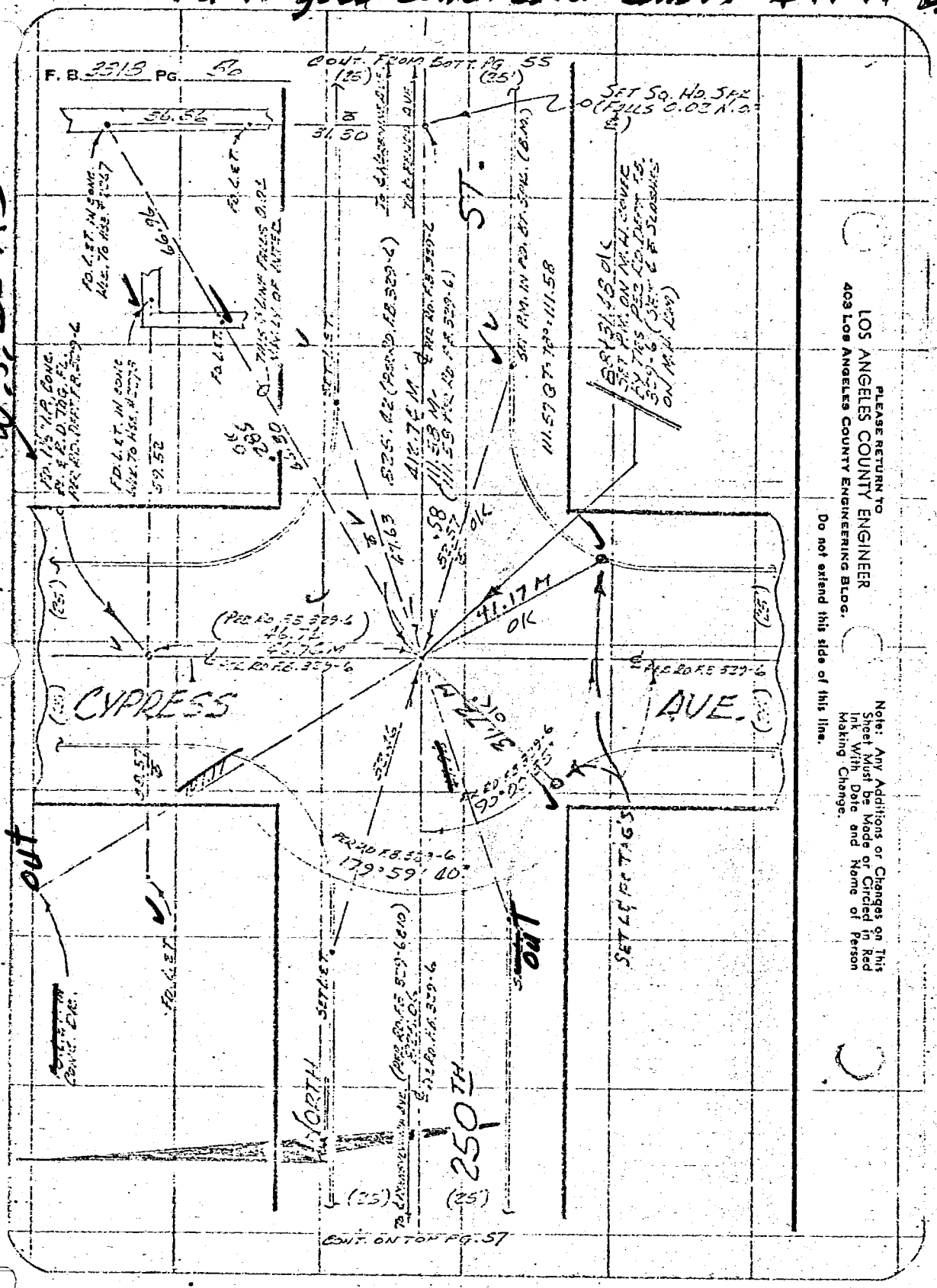


V = FD IN GOOD CONDT
7-17-70. BEFORE CONST.

76S911— Cdb 1-68

PROJECT No. 1104 Unit 1

SURVEY BY B.P.B. DATE 12-1-69

REVIEWED BY ____ DATE ____

Co. Engr. F.B. 3555:145 FCSD1104 185 (145)

INDEX ____ R&R 7

LOS ANGELES COUNTY FLOOD CONTROL DISTRICT

76S911– Cdb 1-68

PROJECT No. 1104 UNIT 1 Co. Engr. F.B. 3555:146 INDEX FCSD1104 197 (146)

SURVEY BY B.P.B. DATE 2-2-70 R&R 3

REVIEWED BY DATE LOS ANGELES COUNTY FLOOD CONTROL DISTRICT

W.S. 28, A-3

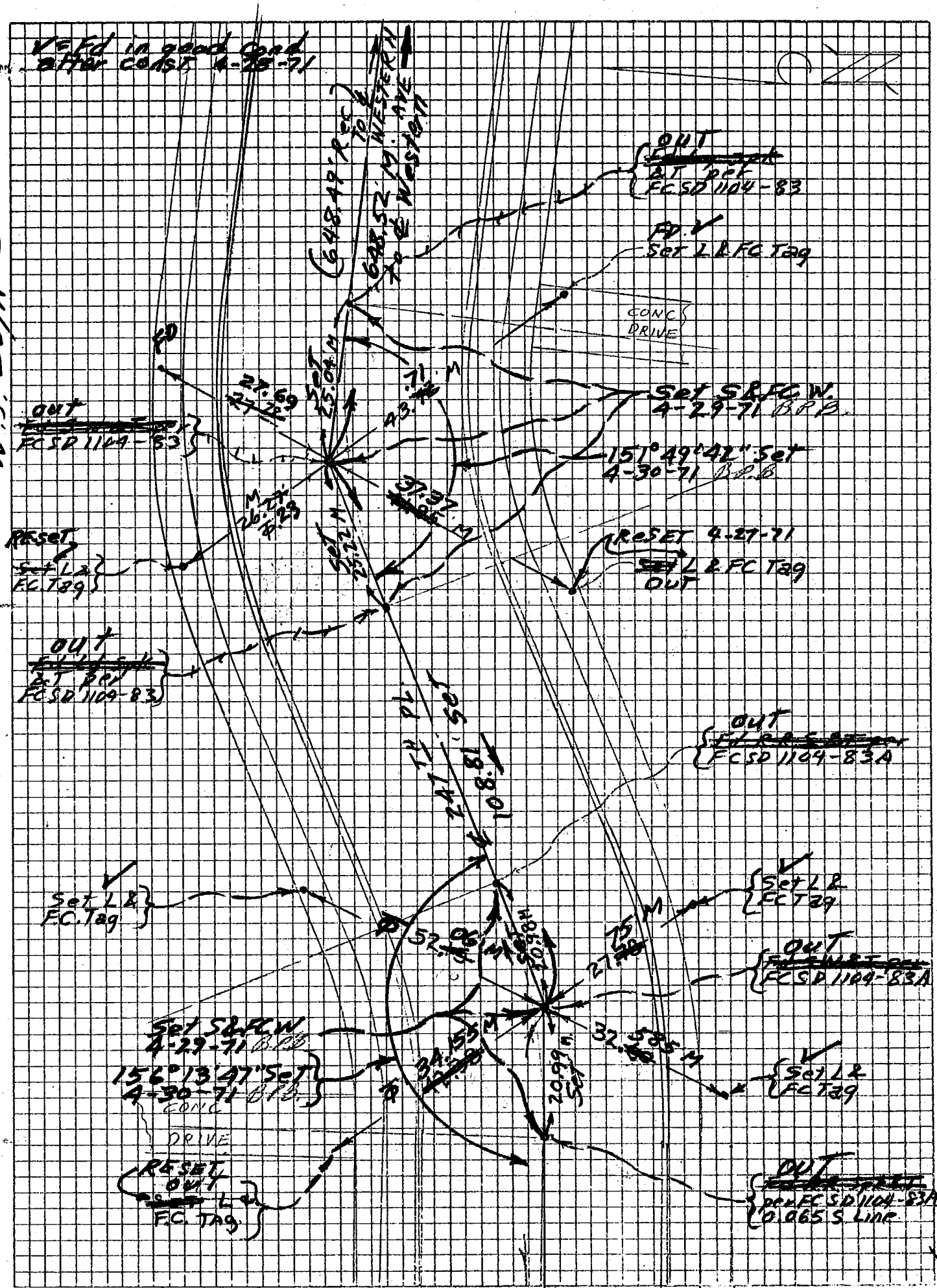

76S911— Cdb 1-68

PROJECT No. 1104 - UNIT 1

SURVEY BY B.P.B. DATE 2-4-70

REVIEWED BY _____ DATE _____

Co. Engr. F.B. 3555: 147 INDEX FCSD1104 199 (147)

R&R 5

LOS ANGELES COUNTY FLOOD CONTROL DISTRICT

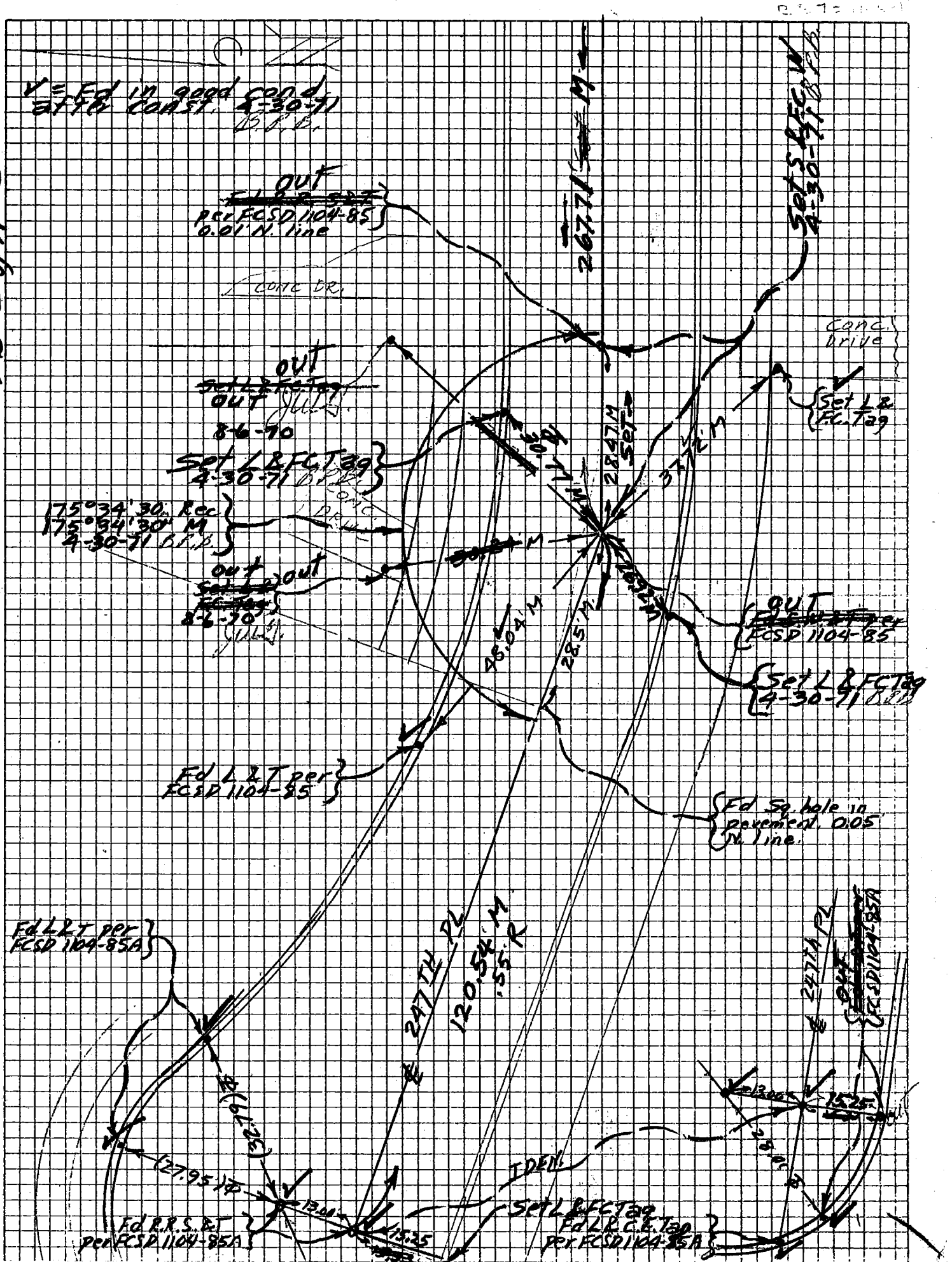


WS 28 A-3

Co. Engr. F.B. 3555: 148

PROJECT No. 1104 UNIT 1 INDEX FCSD1104 201 (148)

SURVEY BY B.C.B. DATE 2-19-70 R.&.R. 9

REVIEWED BY DATE LOS ANGELES COUNTY FLOOD CONTROL DISTRICT

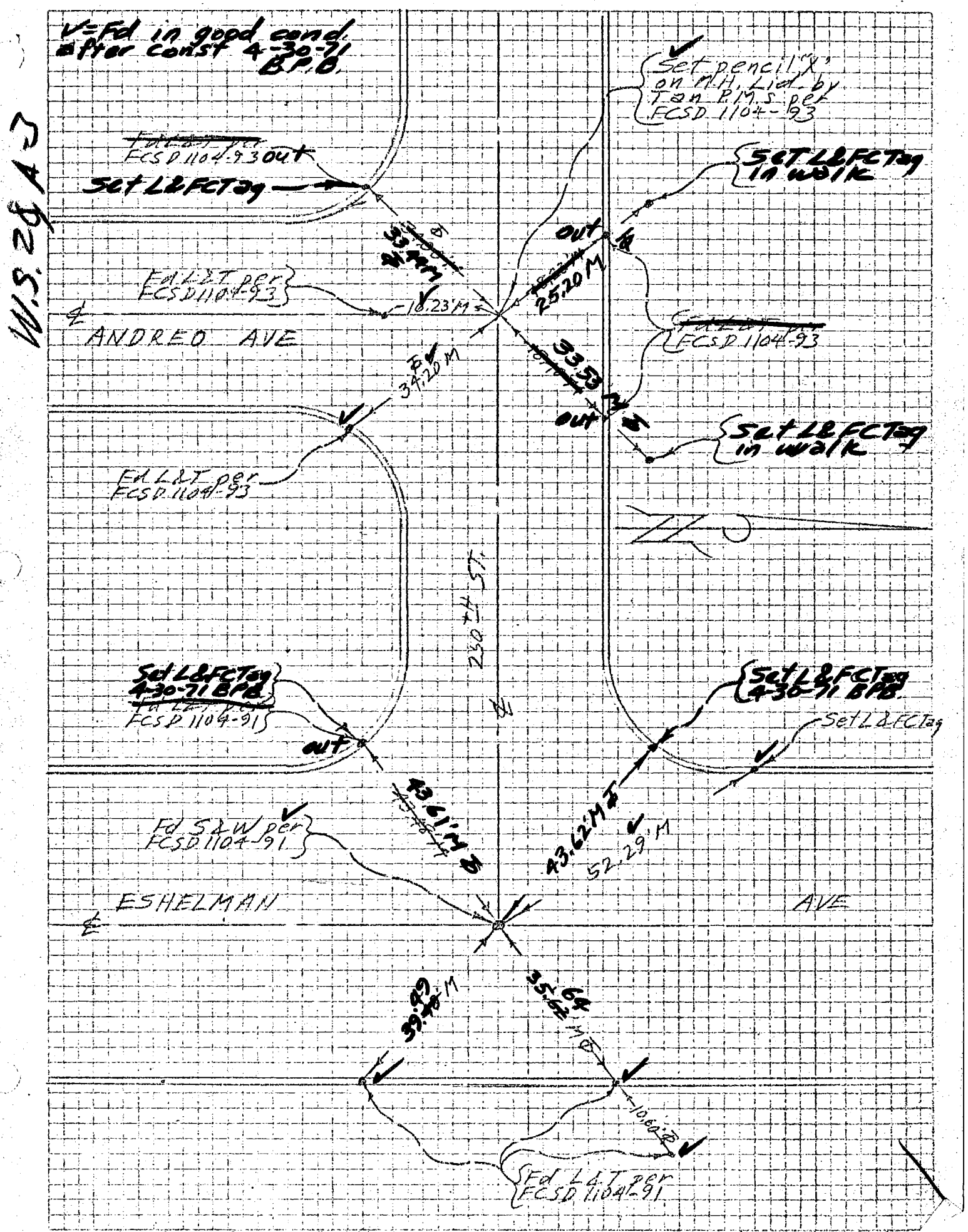

76S911– Cdb 3-69

PROJECT No. 1104 UNIT 1

SURVEY BY B.P.B. DATE 2-19-70

REVIEWED BY _____ DATE _____

Co. Engr. F.B. 3555: 149

INDEX FCSD1104 203

R&R 11

LOS ANGELES COUNTY FLOOD CONTROL DISTRICT

(149)

W.S. 28, A-3

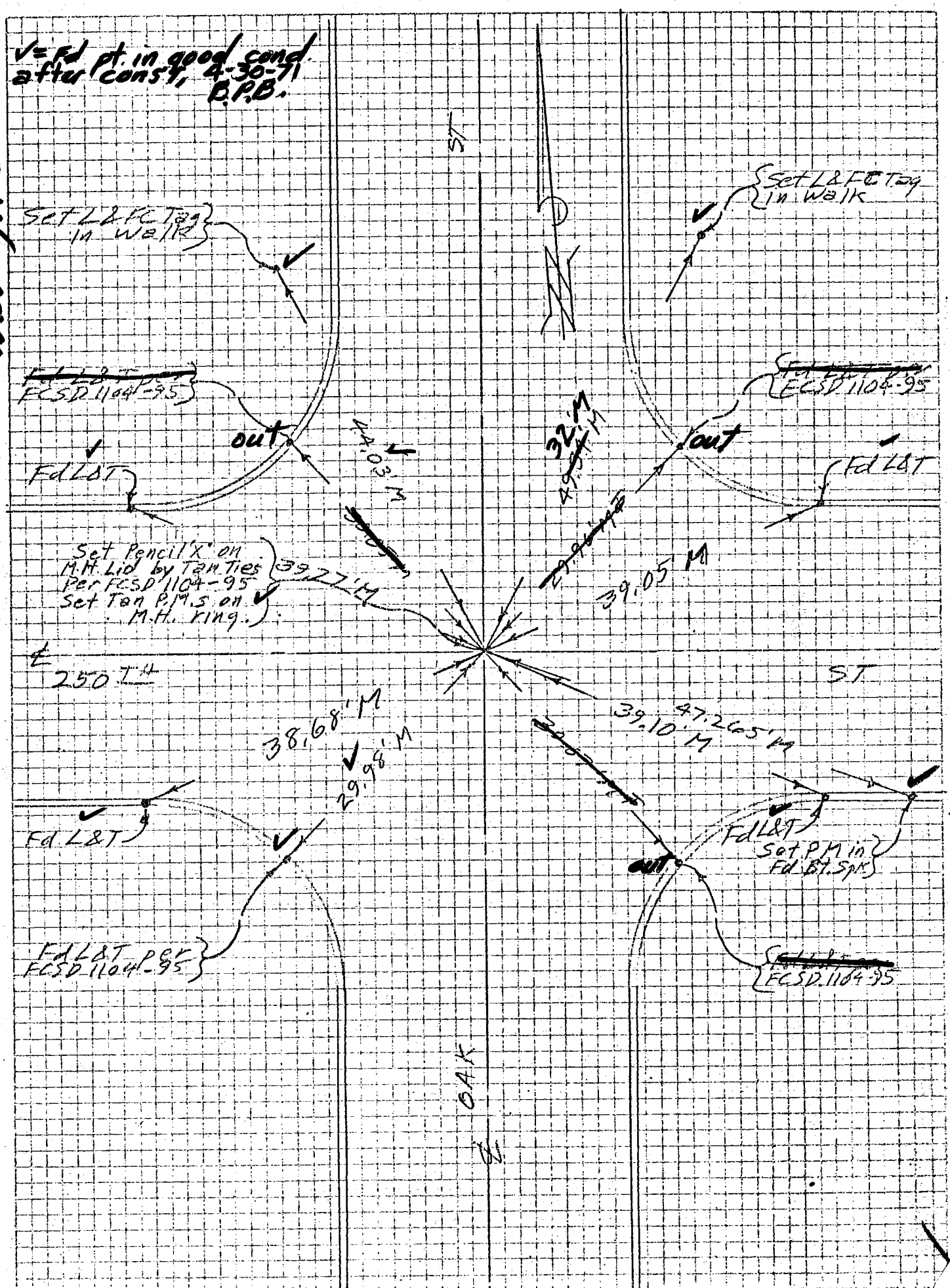

76S911-- Cdb 3-69

PROJECT No. 1104 Unit 1
SURVEY BY B.P.B. DATE 4-30-71
REVIEWED BY ______ DATE ______

Co. Engr. F.B. 355: 150
INDEX FCSD1104 205 (150)
R&R 13
LOS ANGELES COUNTY FLOOD CONTROL DISTRICT

WJS 28 A-3

76S911– Cdb 3-69

Co. Engr. F.B. 3555: 151

PROJECT No. 1104 Unit 1

SURVEY BY B.P.B. DATE 2-19-70

REVIEWED BY _____ DATE _____

INDEX FCSD1104 207 (151)

R&R 15

LOS ANGELES COUNTY FLOOD CONTROL DISTRICT

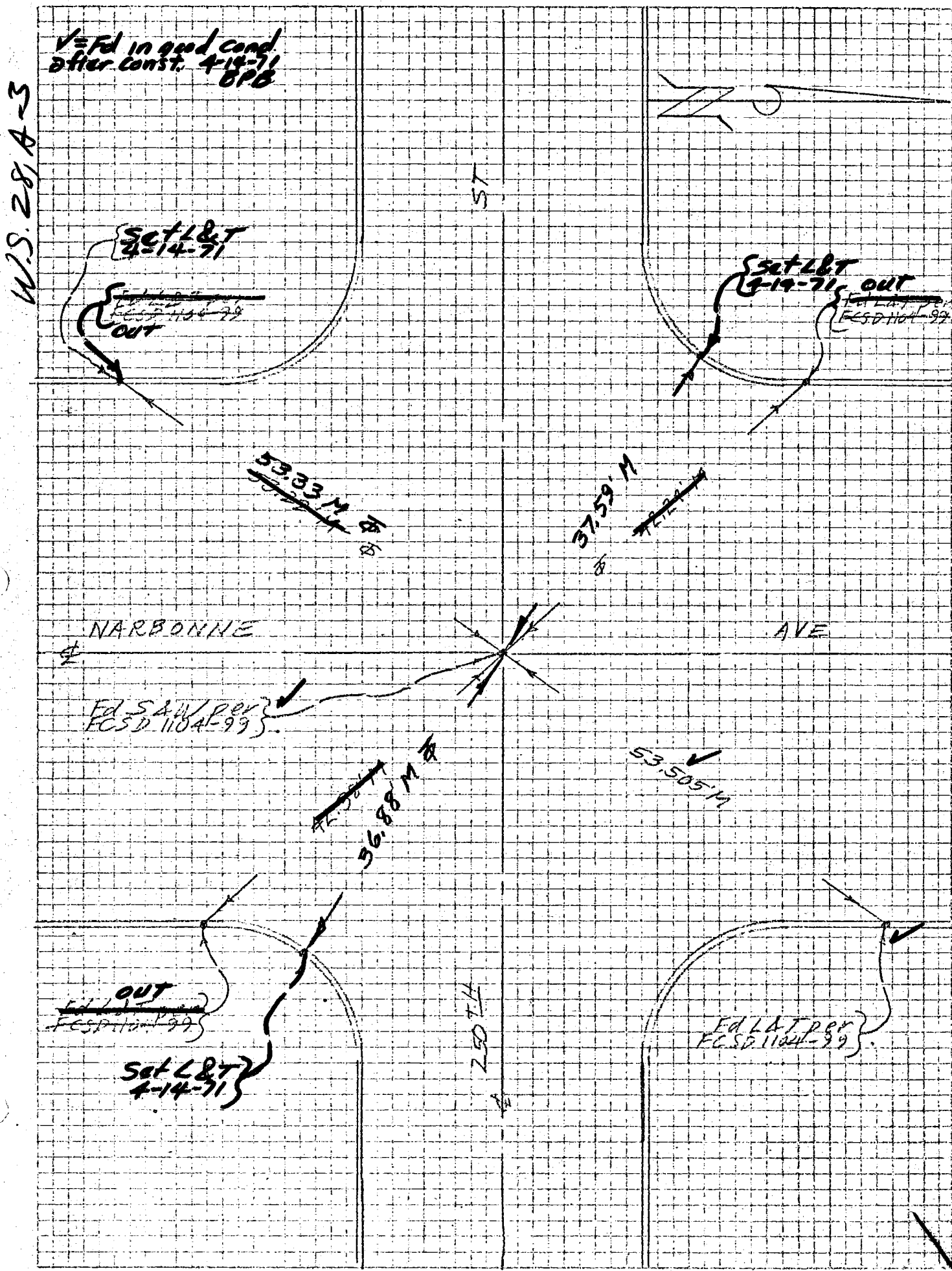

76S911– Cdb 3-69

Co. Engr. F.B. 3555: 152

PROJECT No. 1104 Unit 1

SURVEY BY B.P.B. DATE 2-19-70

REVIEWED BY _____ DATE _____

INDEX FCSD1104 209 (152)

R&R 17

LOS ANGELES COUNTY FLOOD CONTROL DISTRICT

W.S. 2 & A-3

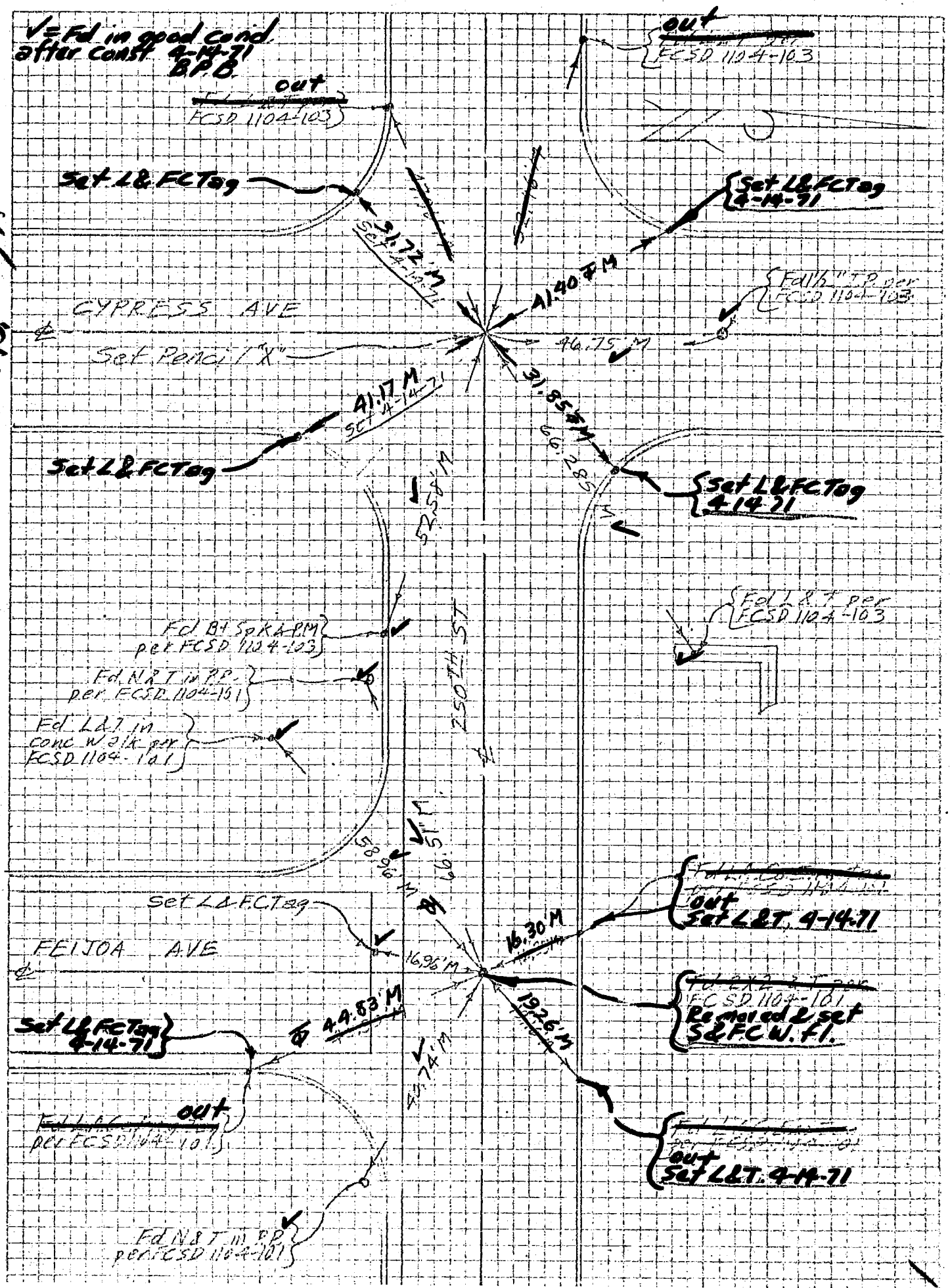

F.B. 2588 PG. 30

FROM B&TT PG 28

V = Fd. in good cond. after const. 4-13-71 BPB

FOR PT's SET SEE FCSD 688 - 45

W.S. 28+43

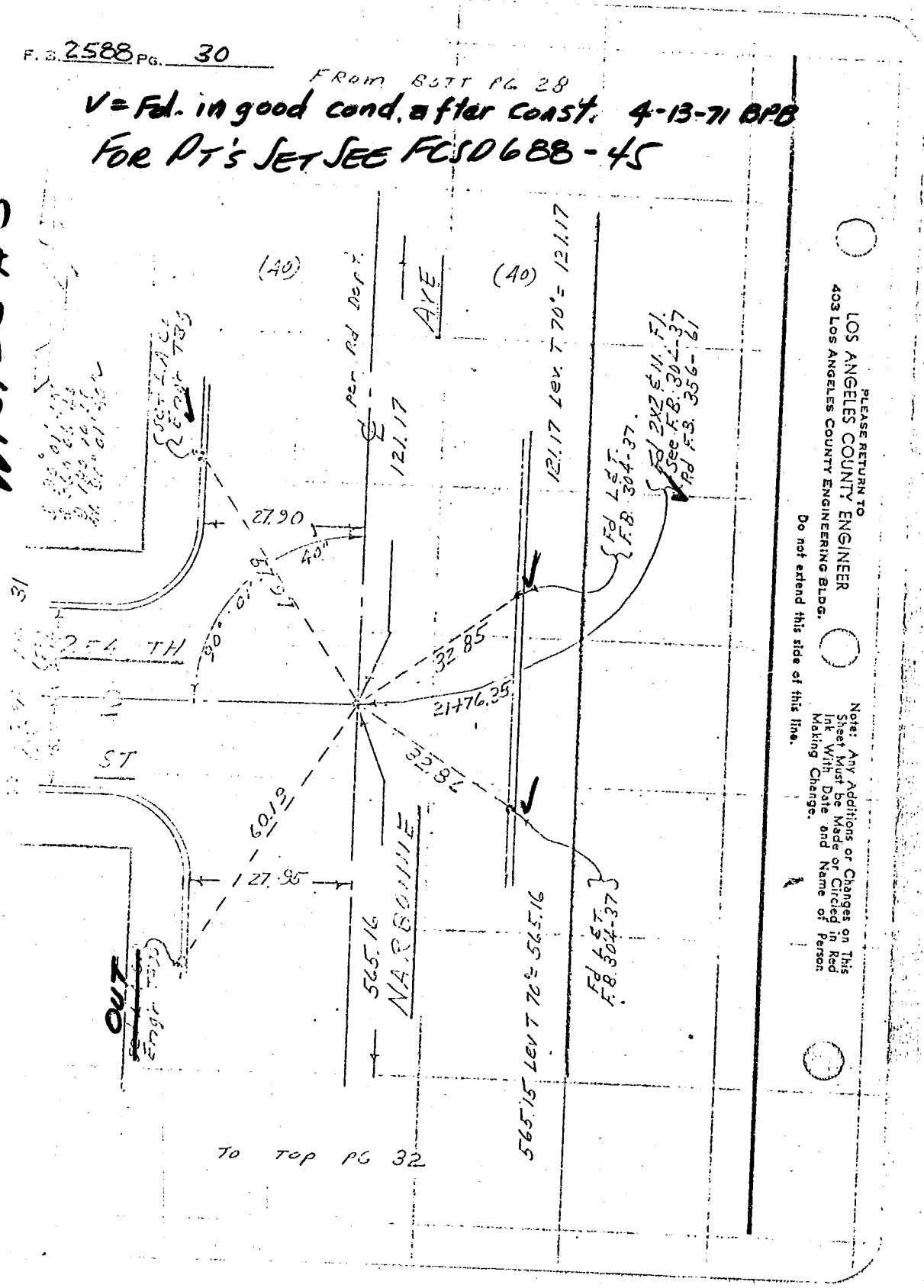


PLEASE RETURN TO
LOS ANGELES COUNTY ENGINEER
403 Los Angeles County Engineering Bldg.

Do not extend this side of this line.

Note: Any Additions or Changes on This Sheet Must be Made or Circled in Red Ink With Date and Name of Person Making Change.

✓ = Fd. in good cond. after const. 4-13-71 BPB

FOR PT'S SET SEE FCSD 688-43

W.S. 28/A-3

F. B. 2588 PG. 32

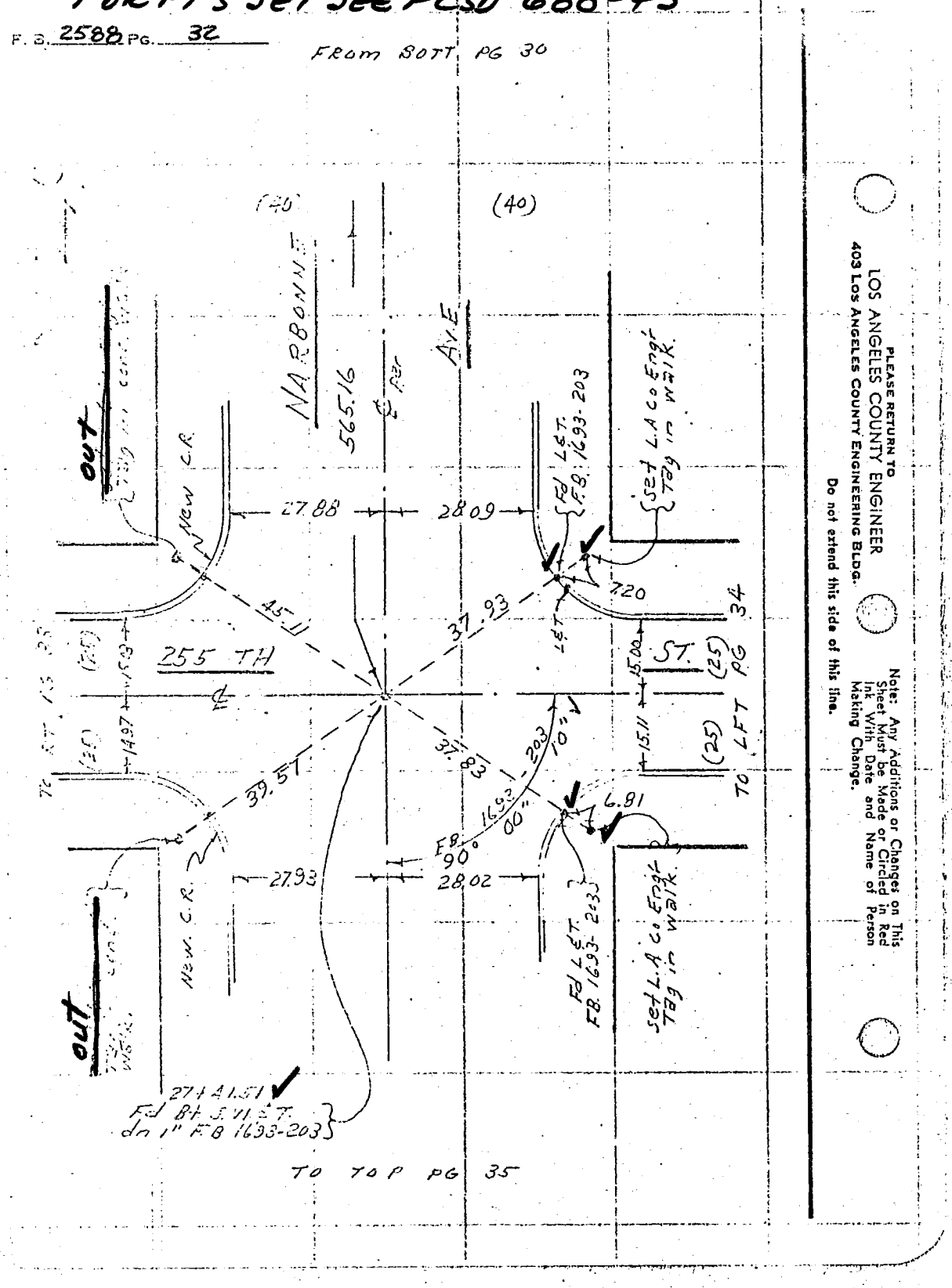

Co. Engr. F.B. 3555: 155

(155)

768911-- Cdb 3-69

PROJECT No. 688 - Narbonne Ave.

SURVEY BY B.P.B. DATE 4-13-71

REVIEWED BY _____ DATE _____

INDEX FCSD 688 43

2&25

LOS ANGELES COUNTY FLOOD CONTROL DISTRICT

W.S. 28A-3

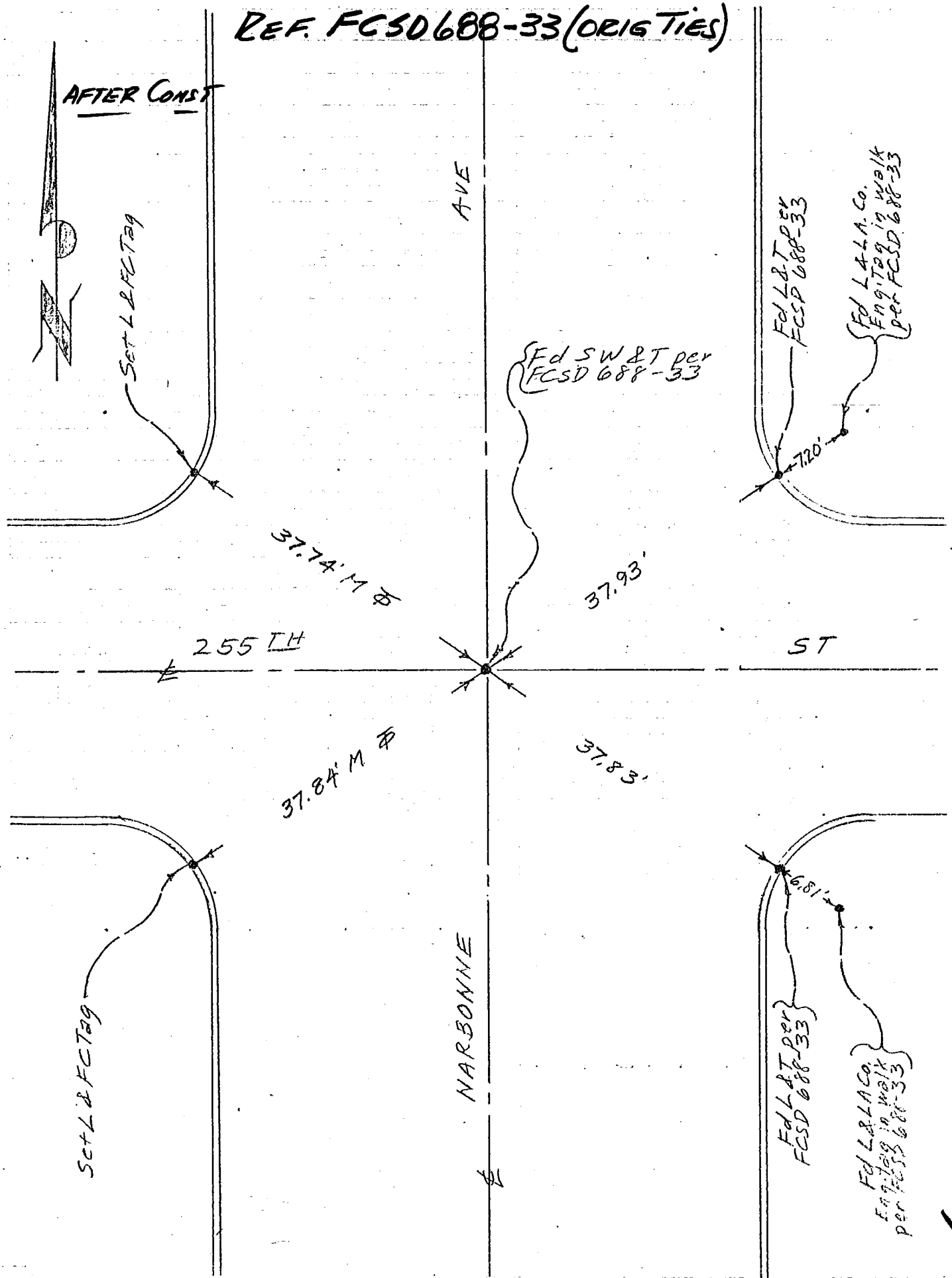

76S911-- Cdb 3-69

Co. Engr. F.B. 3555: 156

FCSD 688 45 (156)

PROJECT No. 688 Narbonne Ave.

SURVEY BY B.P.B. DATE 4-14-71

REVIEWED BY _____ DATE _____

INDEX R&R3

LOS ANGELES COUNTY FLOOD CONTROL DISTRICT

AFTER CONST

REF FCSD 688-31 (ORIG TIES)

W.S. 28, A3

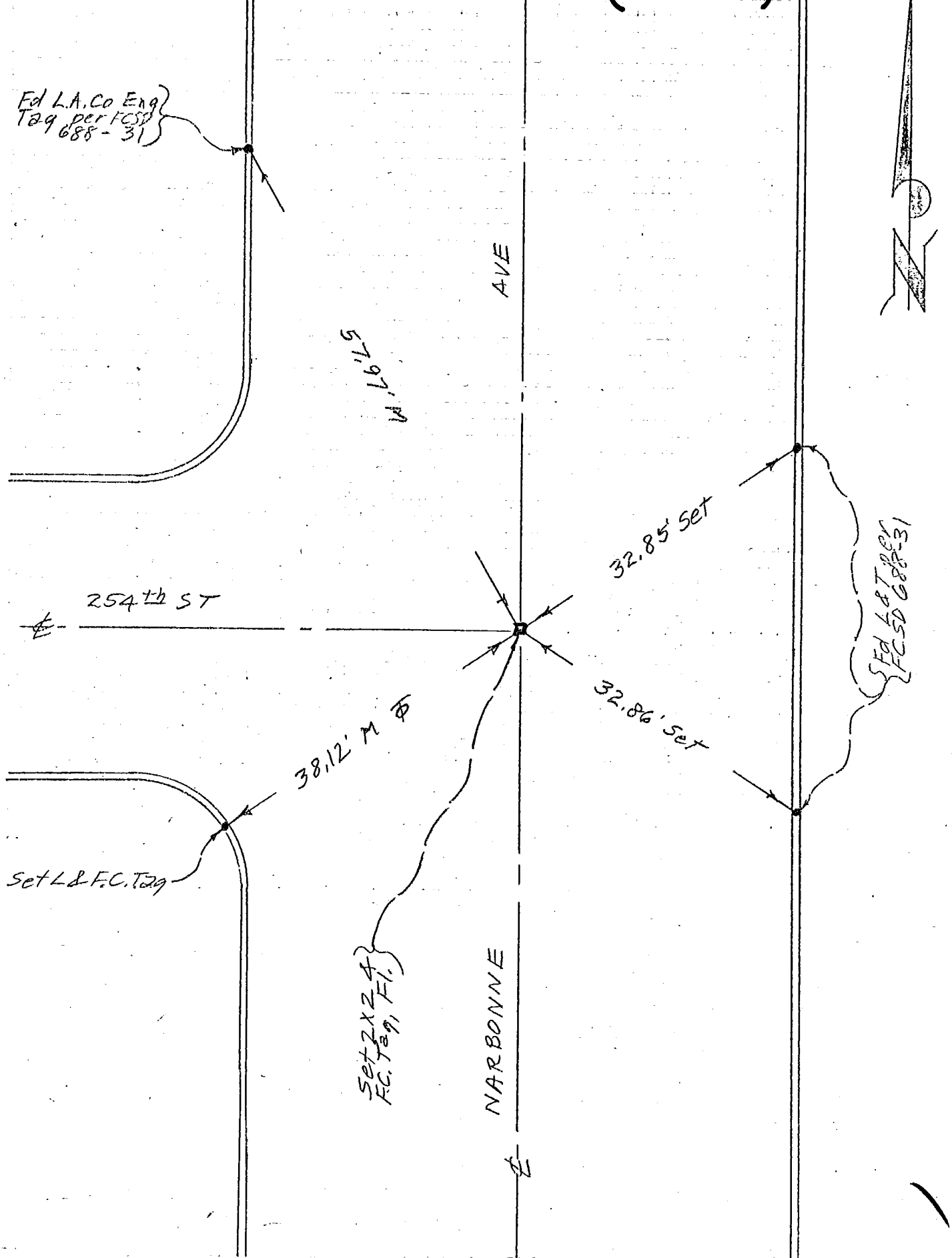

76S911– Cdb 3-69

PROJECT HAWTHORNE SD 7950.

SURVEY BY DMS DATE 4-14-72.

REVIEWED BY WM DATE 4-19-72

SASSE 8-14-72

Co. Engr. F.B. 3555: 157

FCSD3950 117

(151)

INDEX

R&R Ps25

LOS ANGELES COUNTY FLOOD CONTROL DISTRICT

76S911— Cdb 3-69

Co. Engr. F.B. 3555: 158

INDEX **FCSD3950 119** (158)

PS RER-27

LOS ANGELES COUNTY FLOOD CONTROL DISTRICT

PROJECT HAWTHORNE SD 3950

SURVEY BY DMS DATE 4-17-72

REVIEWED BY WM DATE 4-19-72

SASSE 8-14-72

76S911– Cdb 3-69

PROJECT LYNWOOD I.O. 5350-2 LINE "A" Co. Engr. F.B. 3555: 159 INDEX FCSD5350 51

SURVEY BY B.P.D. DATE 3-16-72

REVIEWED BY [illegible] DATE 4-7-72

RER 3

(159)

LOS ANGELES COUNTY FLOOD CONTROL DISTRICT

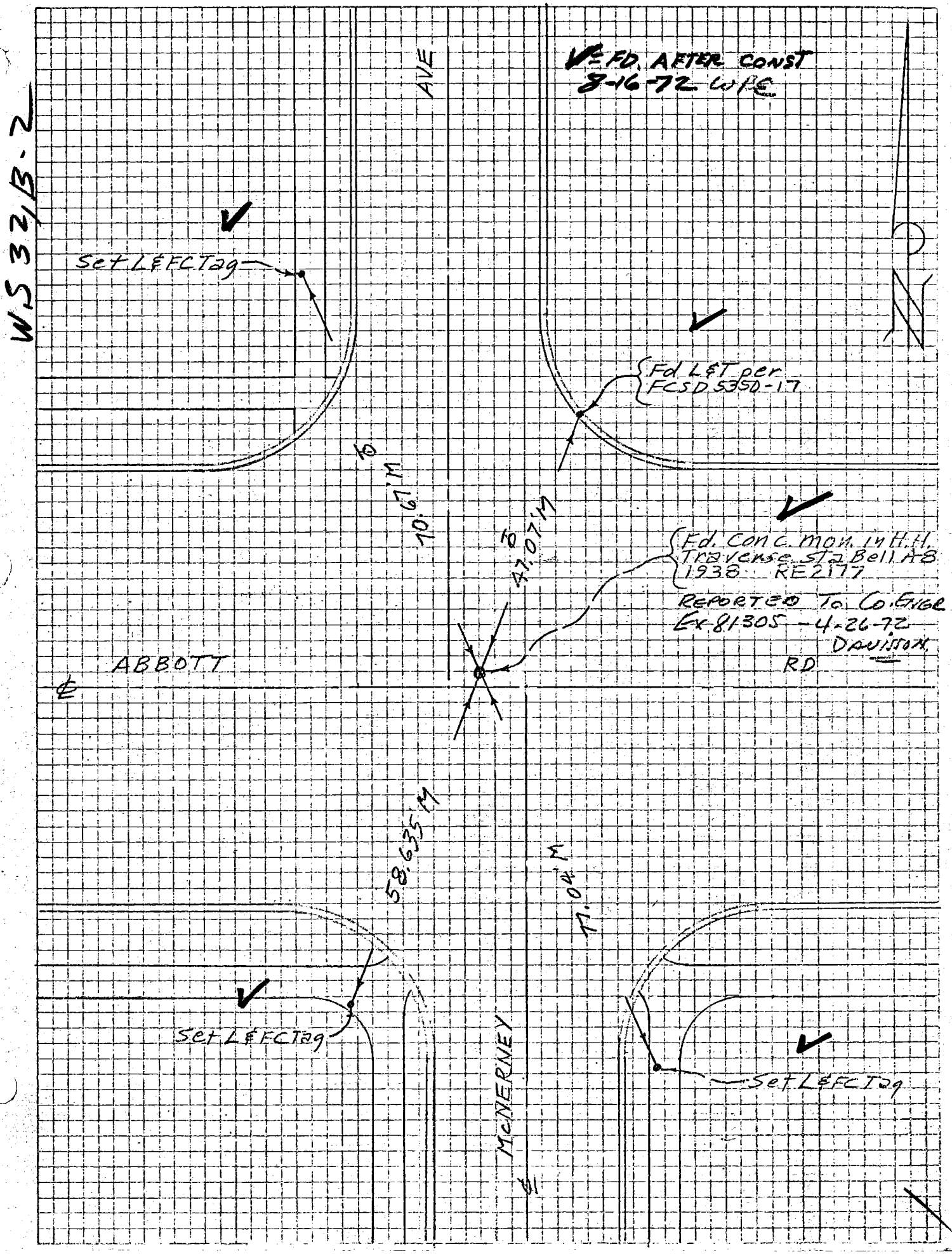

W.S. 28, A-3

| | | |
|---|---|---|
| Notes Ck'd by | Survey of | F. B. 2588 PG. 25 |
| Map No. | JN Tape Std °F | |
| Office Work | Surveyed by | |
| Checked | Notes Date | |
| Date | Indexed | |

V = Fd in good Cond. after const. 4-14-71 BRB

FROM BOTT PG 20

Note: SEE FCSD 1104-207 For St. Ties. AFTER CONSTR.

Note: Any Additions or Changes on This Sheet Must be Made or Circled in Red Ink With Date and Name of Person Making Change.

Do not extend this side of this line.

PLEASE RETURN TO
LOS ANGELES COUNTY ENGINEER
403 LOS ANGELES COUNTY ENGINEERING BLDG.

76? 3085 CE 4310 6-62

RECEIVED
NOV 16 1972
L. A. COUNTY ENGINEER
SURVEY DIVISION

Co. Engr. F.B. 3555; 161

FCSD 1104-83

F.B. 3321 PG. 138

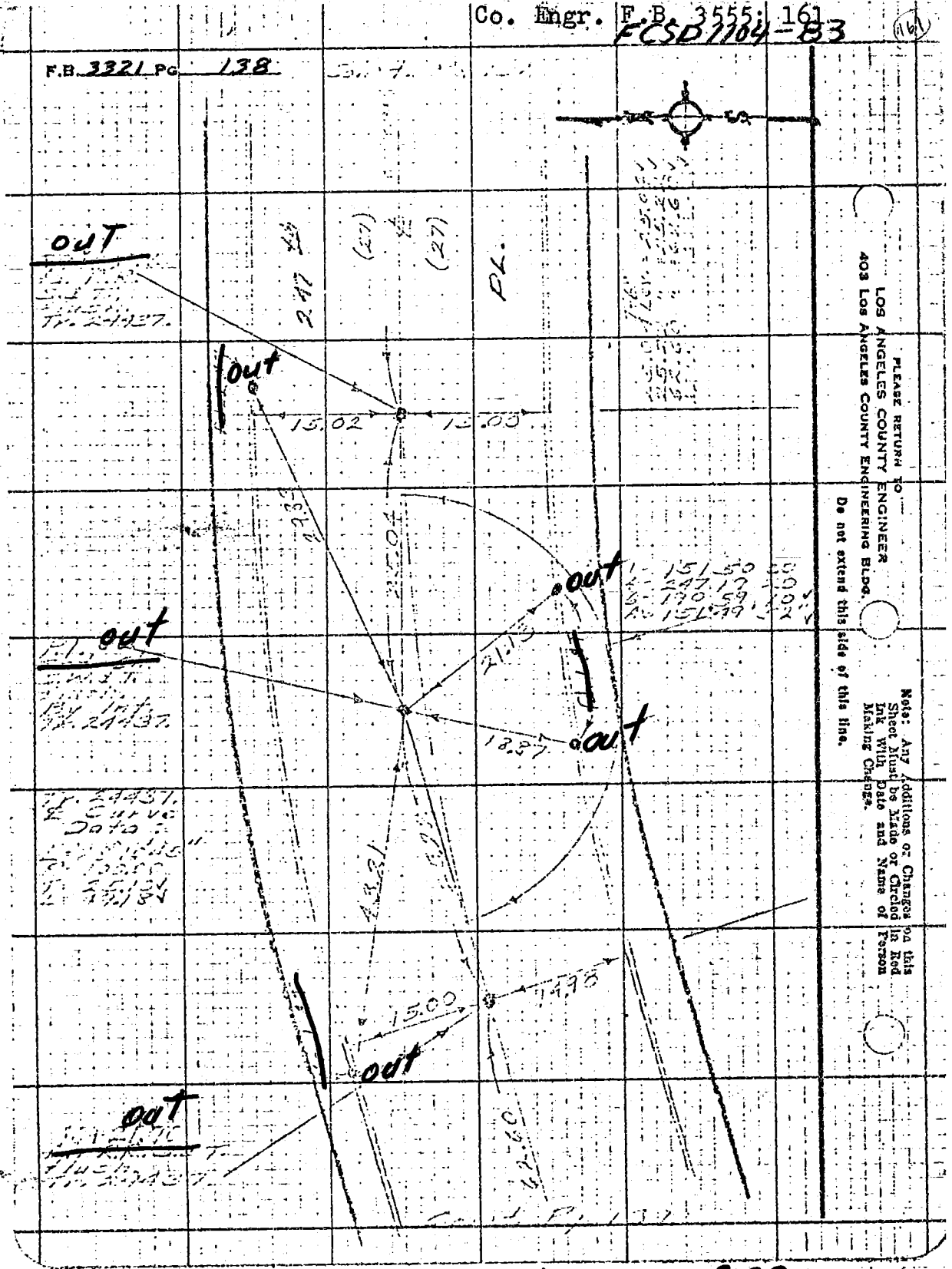


LOS ANGELES COUNTY ENGINEER
403 Los Angeles County Engineering Bldg.

PLEASE RETURN TO

Do not extend this side of this line.

Note: Any Additions or Changes on this Sheet Must be Made or Circled in Red Ink With Date and Name of Person Making Change.

V = Fd in good Cond. 4-28-71 - BPB

For Pt's Set See FCSD 1104-197

Co. Engr. F.B. 3555-162 FCSD 1104-83A (162)

| | |
|---|---|
| Notes Ck'd by J. C. | Survey of |
| Map No. | JN Tape Std °F |
| Office Work | Surveyed by |
| Checked | Notes S Date |
| Date | Indexed GALL |

F.B. 3321 Pg. 139

Note: Any Additions or Changes on this Sheet Must be Made or Circled in Red Ink With Date and Name of Person Making Change.

Do not extend this side of this line.

PLEASE RETURN TO LOS ANGELES COUNTY ENGINEER
403 LOS ANGELES COUNTY ENGINEERING BLDG.

√ = Fd in good cond after const 4-28-71 B.P.B.

For Pt's Set See FCSD 1104-197

Co. Engr. F.B. 3555: FCSD 1104-85

163

| | |
|---|---|
| Notes Ck'd by J. Cristalo | Survey of |
| Map No. | JN Tape Std °F |
| Office Work | Surveyed by |
| Checked | Notes Date |
| Date | Indexed B.J. GALLI |

F.B. 3321 Pg. 141

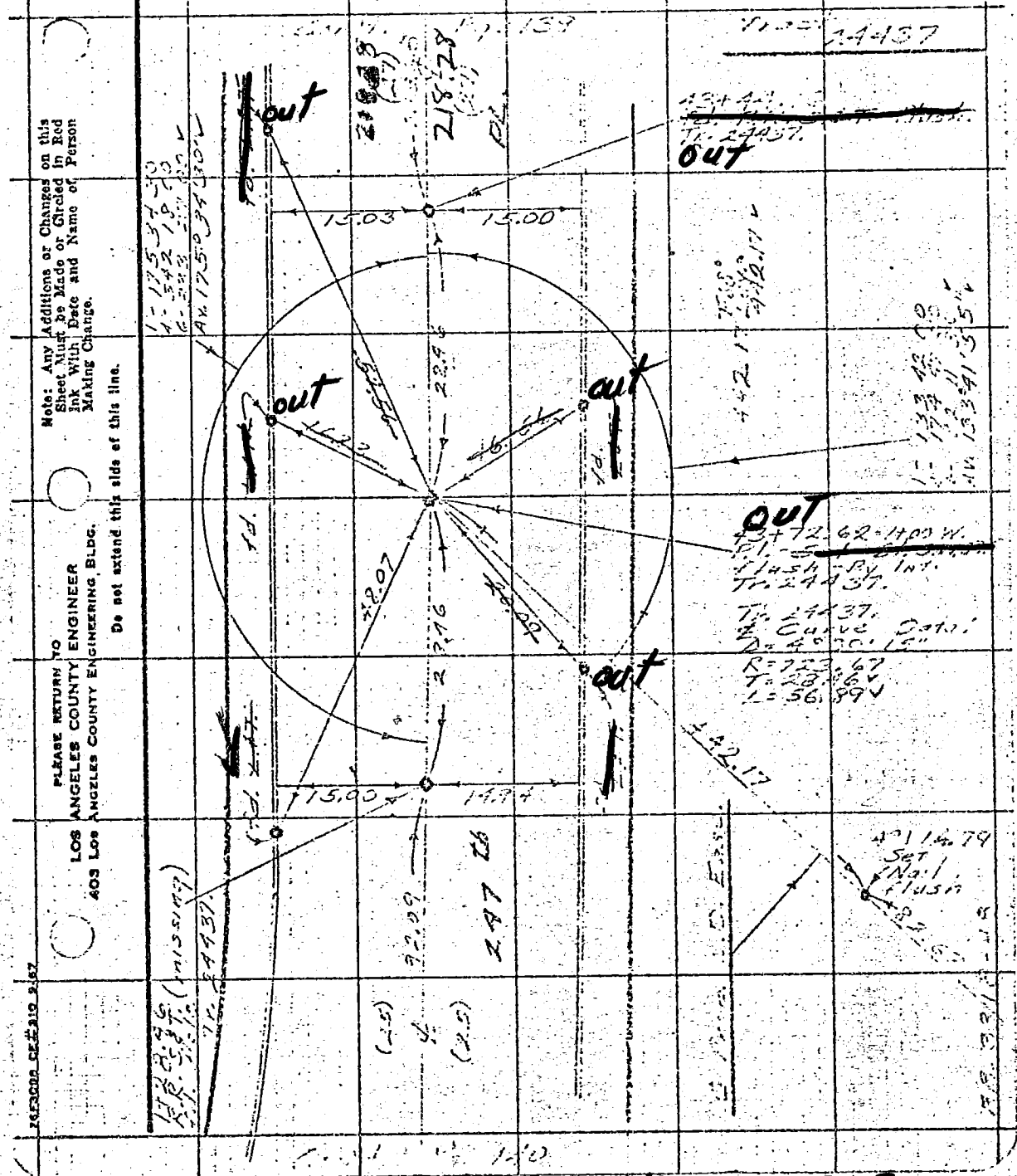


Note: Any Additions or Changes on this Sheet Must be Made or Circled in Red Ink With Date and Name of Person Making Change.

PLEASE RETURN TO
LOS ANGELES COUNTY ENGINEER
403 LOS ANGELES COUNTY ENGINEERING BLDG.

Do not extend this side of this line.

V=Fd in good cond after const, 4-28-71 BPB

For Pt's Set See FCSD 1104-199

Co. Engr. F.B. 3555: 164

FCSD 1104-85A

(164)

F.B. 3321 Pg. 140

Cont. Pg. 141

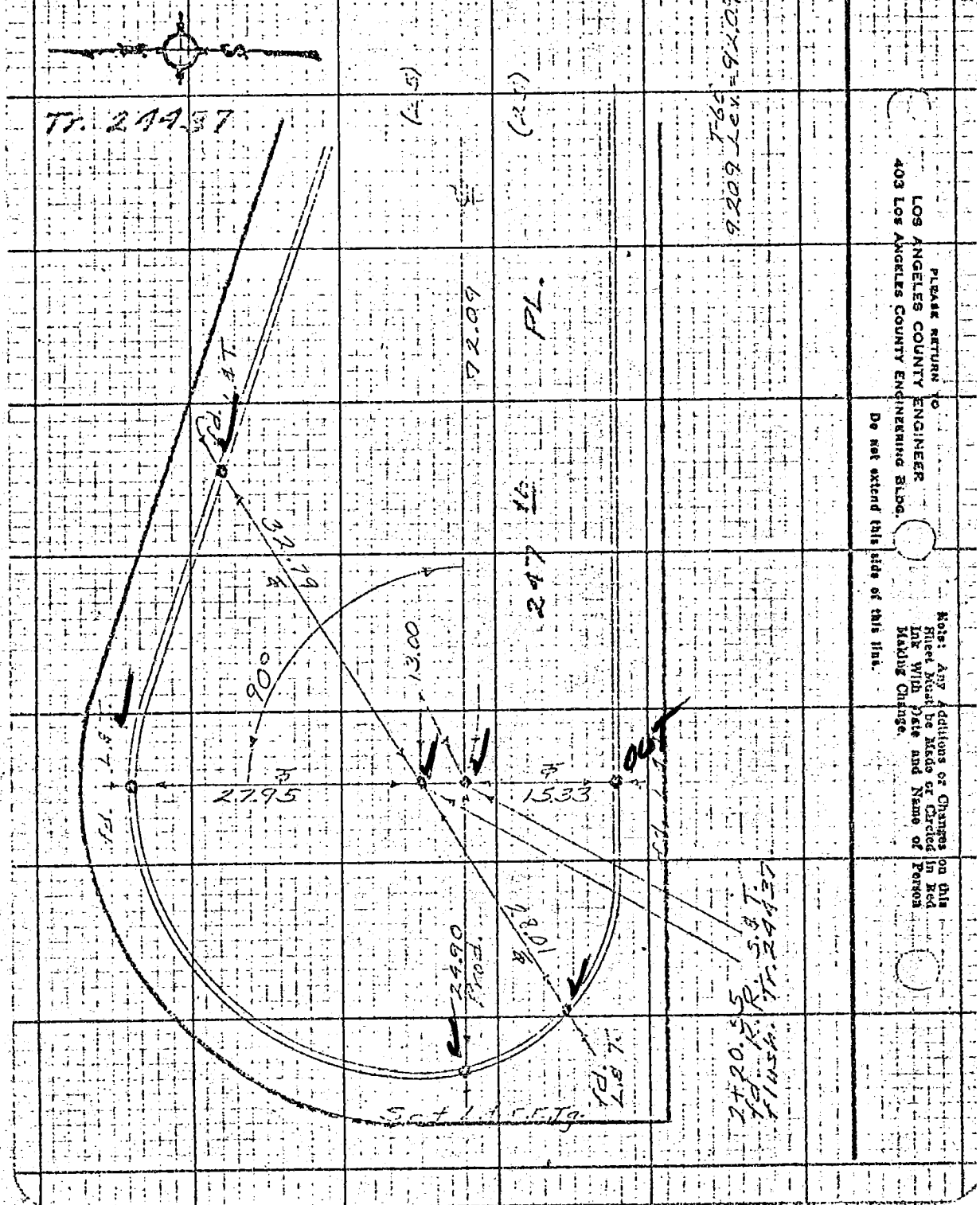


PLEASE RETURN TO
LOS ANGELES COUNTY ENGINEER
403 LOS ANGELES COUNTY ENGINEERING BLDG.

Note: Any Additions or Changes on this Sheet Must be Made or Circled in Red Ink With Date and Name of Person Making Change.

Do not extend this side of this line.

WS 28, A-3

√ = Fd in good cond. after const 4-28-71 B.P.B.

FOR TIES SET SEE FCSD 1104-199

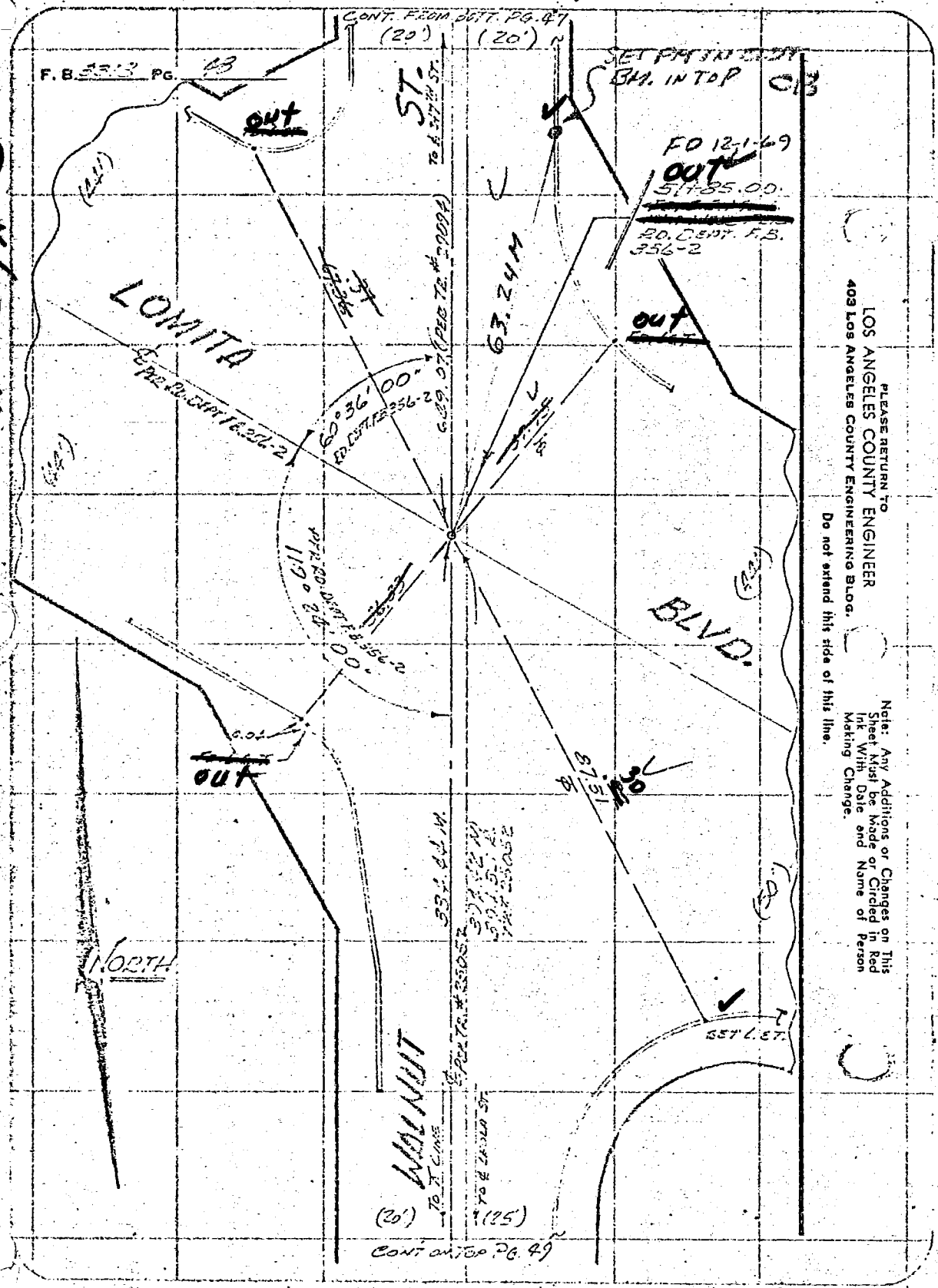


W528, A-3

V = FD IN GOOD COND'T 12-1-69

V = 2-19-70

V = Fd in good Condt after const 4-28-71 - B.P.B.

FOR PT'S SET SEE FCSD1104-185

22

V=Fd in good cond. after cons't 4-30-71 B.P.B.
For Pt's Set See FCSD 1104-201

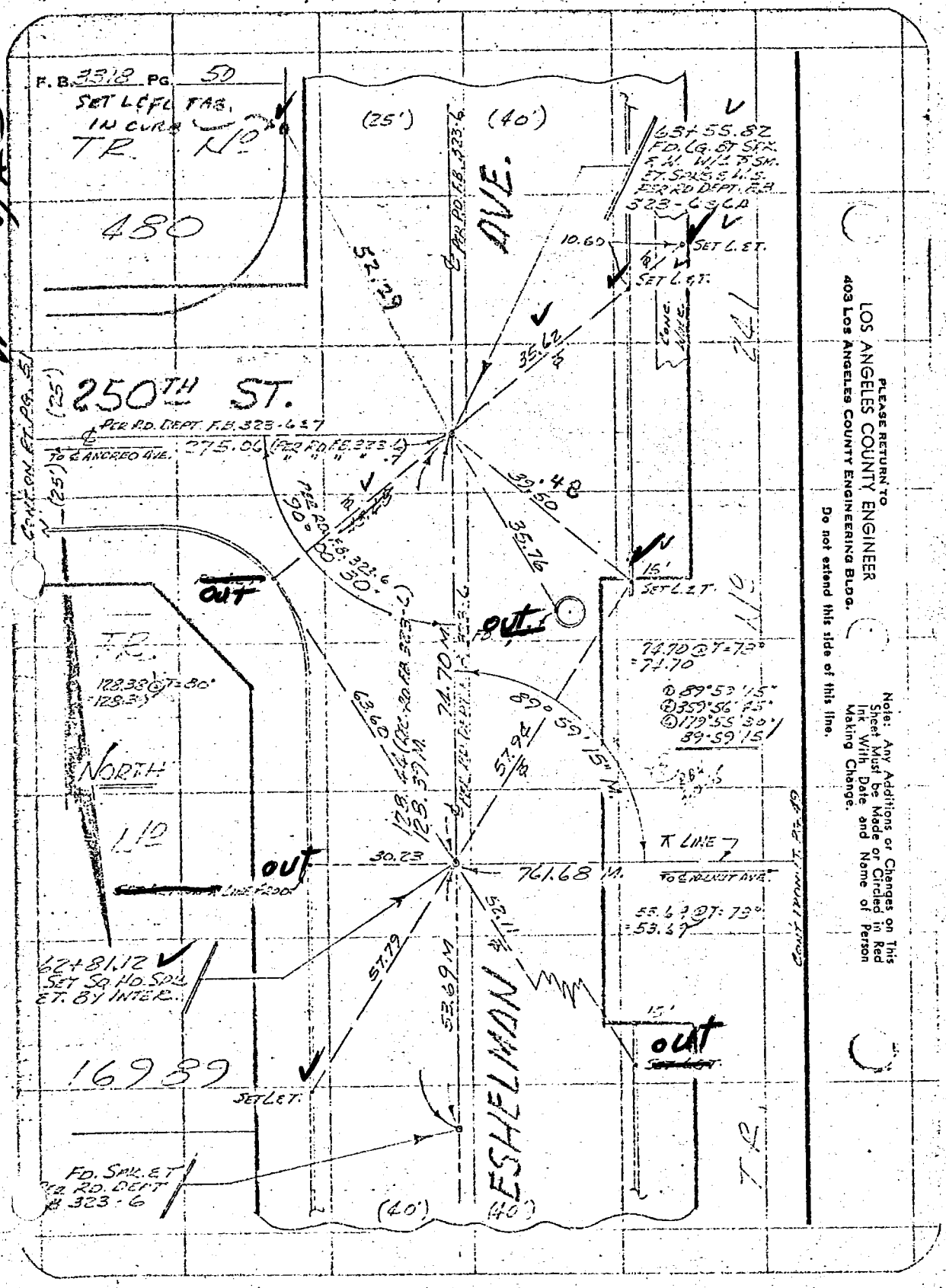


V=FD IN GOOD COND'T
2-19-70

V = FD. IN GOOD CONDITION 2-19-70
✓ = Fd in good cond. after const. 4-30-71 BPB
For Pt's Set See FCSD 1104-201

Co. Engr. F.B. 3555: 168
FCSD1104 95

V = FD. IN GOOD CONDT. AFTER CONSTR.
2-19-70
FOR PT'S SET SEE FCSD1104-203

W.S. 28, A 3

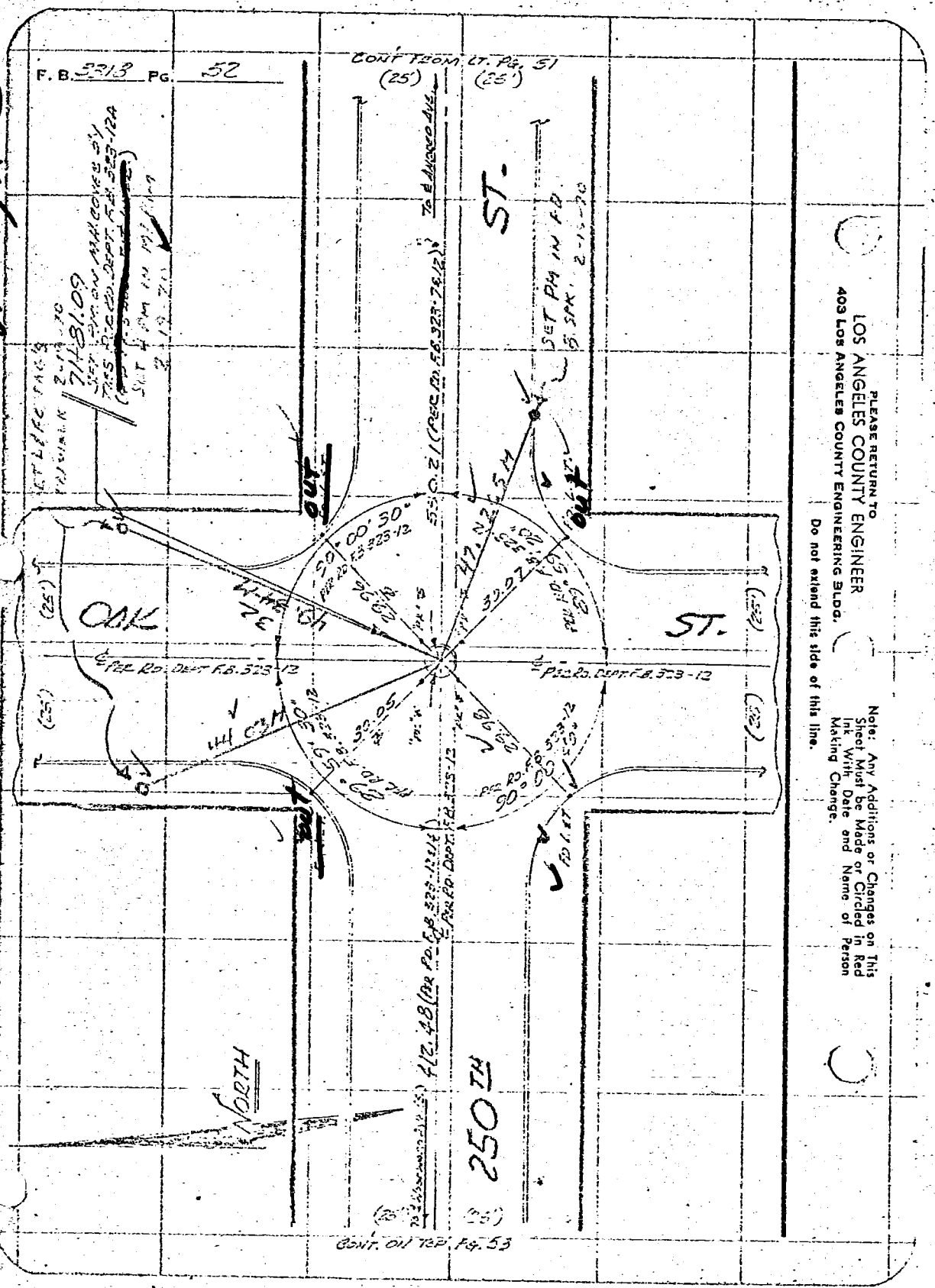


26

Co. Engr. F.B. 3555: 169
FCSD1104 97

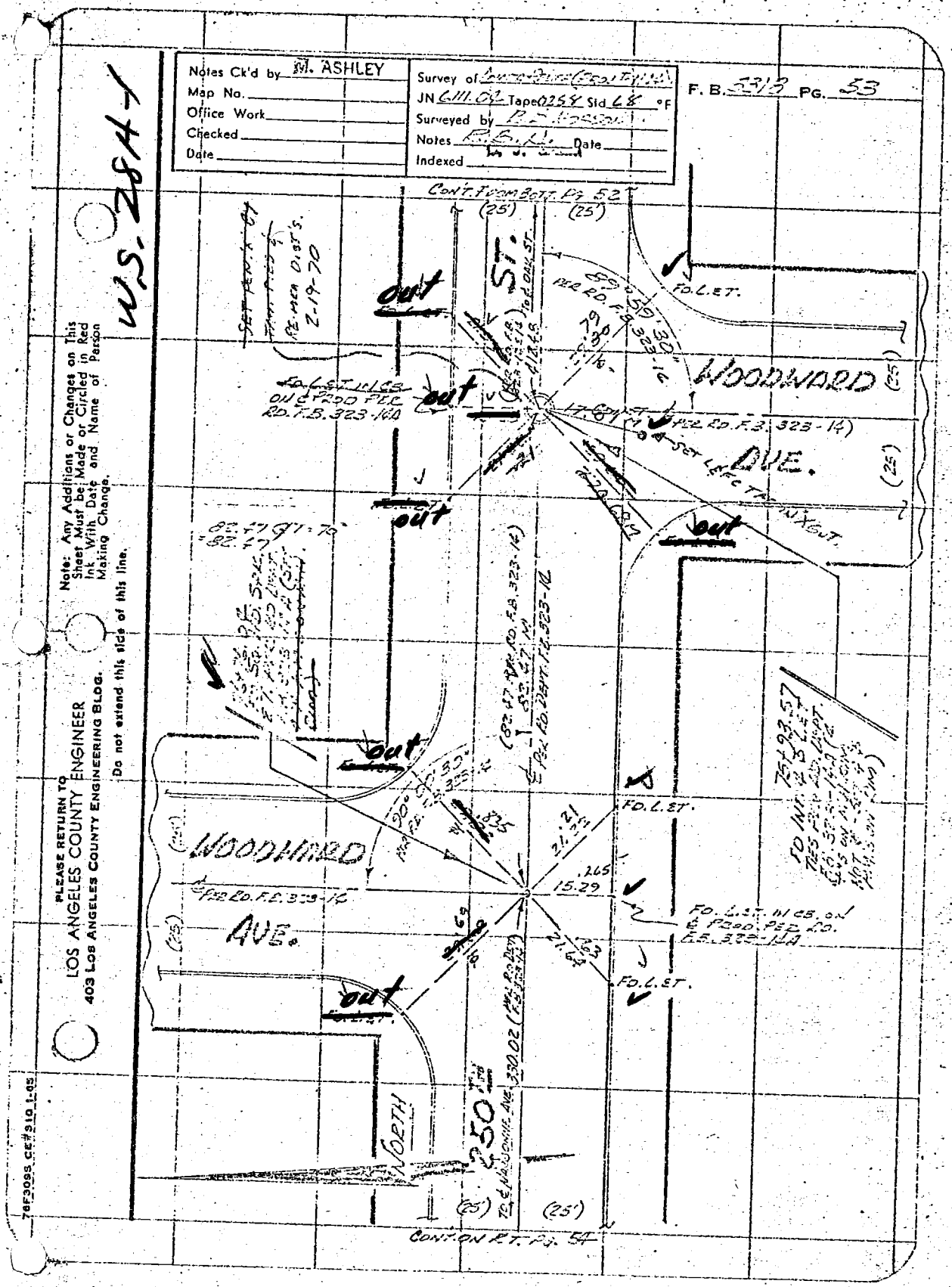


V=FD IN GOOD COND.
2-19-70

V=fd in good cond. after const 4-30-71 BPB

For Pts Set See FCSD 1104-205

Co. Engr. F.B. 3555: 170

FCSD1104 99

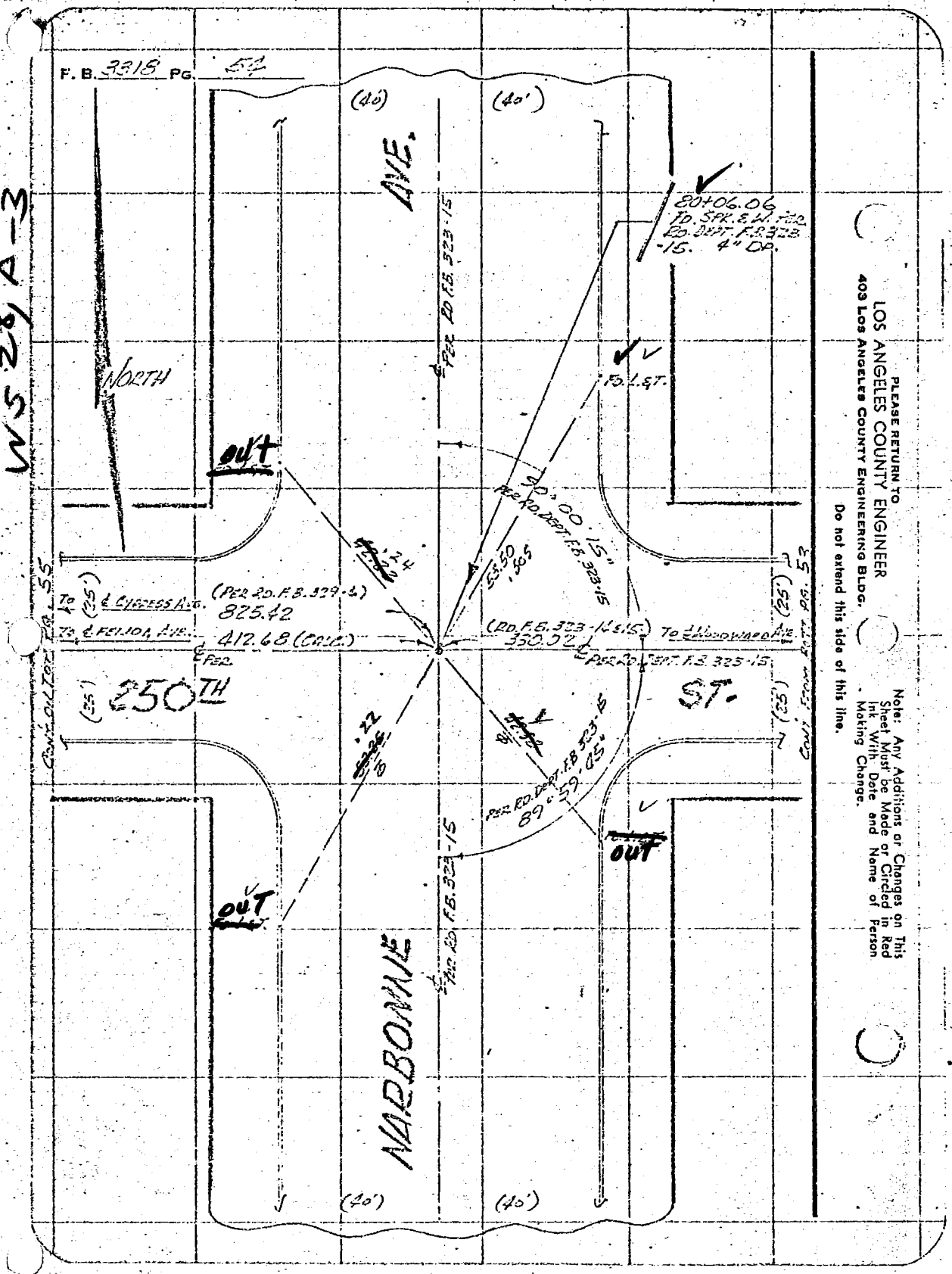


W 5 28 A-3

V = FD. IN GOOD COND'T.
3-19-70

V = Fd in good cond after const 4-14-71 B.F.B.
FOR TIES SET SEE FCSD 1104-207

28

Co. Engr. F.B. 3555: 171
FCSD1104 101

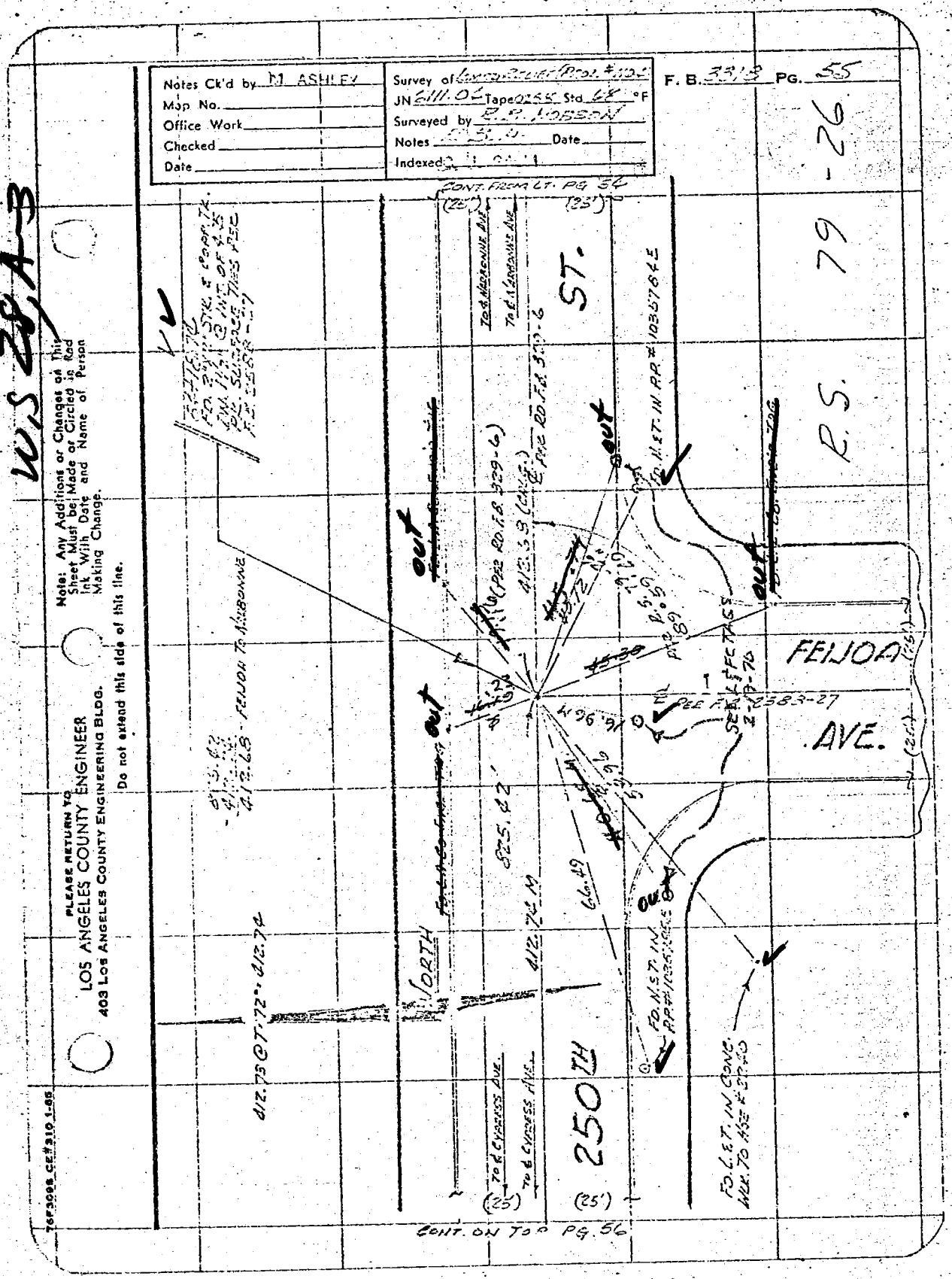


V = FD IN GOOD COND BEFORE CONST.
2-19-70

V = Fd in good cond after const - 4-14-71 BPB.

For Pt's Set See FCSD 1104-209

29

Co. Engr. F.B. 3555: 172
FCSD1104 103

FOR PT'S SET SEE FCSD 1104-209

V = Fd in good cond. after const. 4-14-71 B.P.B.

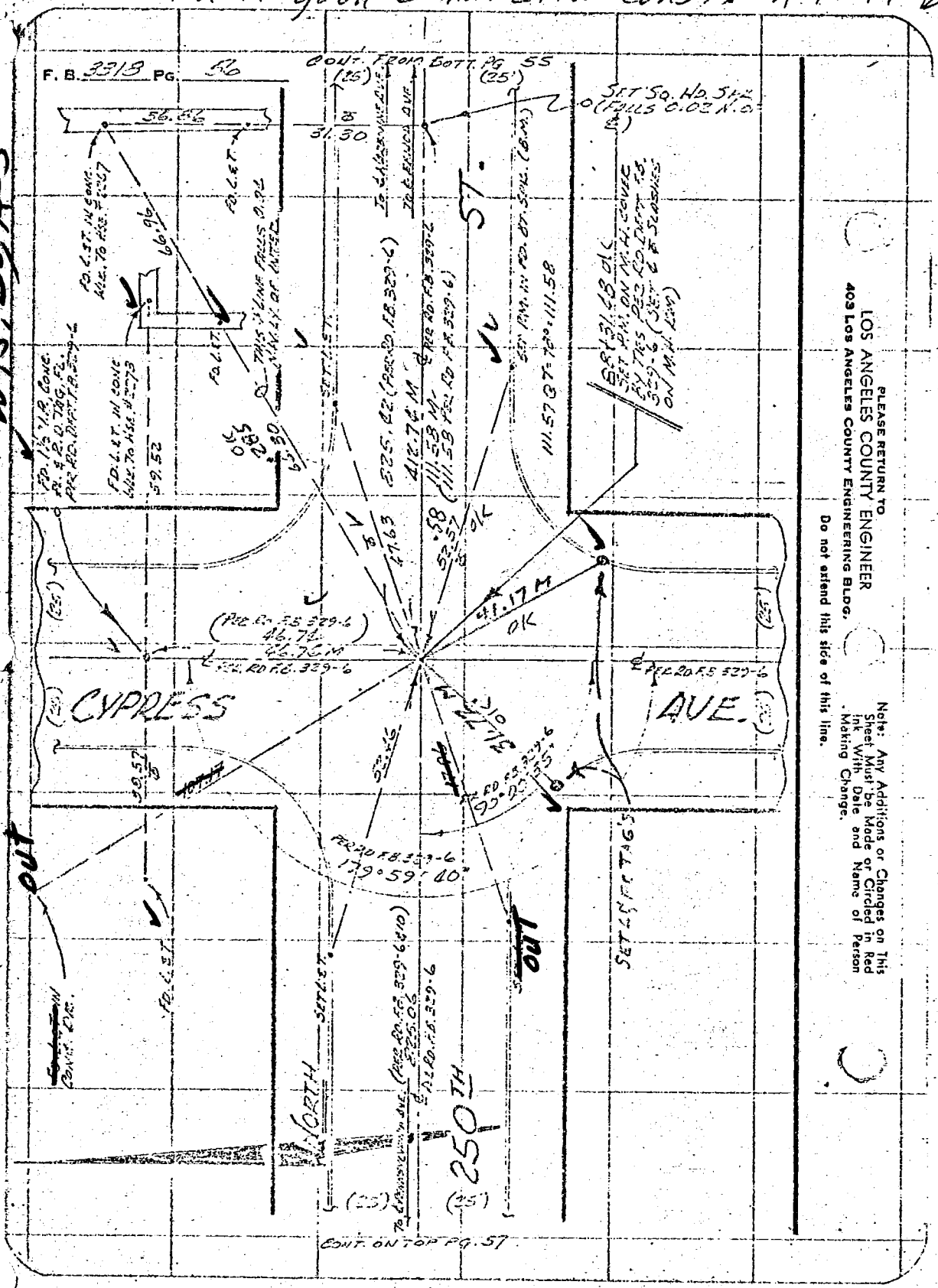


PLEASE RETURN TO
LOS ANGELES COUNTY ENGINEER
403 LOS ANGELES COUNTY ENGINEERING BLDG.
Do not extend this side of this line.

Note: Any Additions or Changes on This Sheet Must be Made or Circled in Red Ink With Date and Name of Person Making Change.

V = FD IN GOOD COND'T
7-19-70 BEFORE CONST.

W.S. 28, A-3

76S911 Cdb 1-68

Co. Engr. F.B. 3555:173 FCSD1104 185 (173)

PROJECT No. 1104 Unit 1 INDEX

SURVEY BY B.P.B. DATE 12-1-69 R&R 7

REVIEWED BY DATE

LOS ANGELES COUNTY FLOOD CONTROL DISTRICT

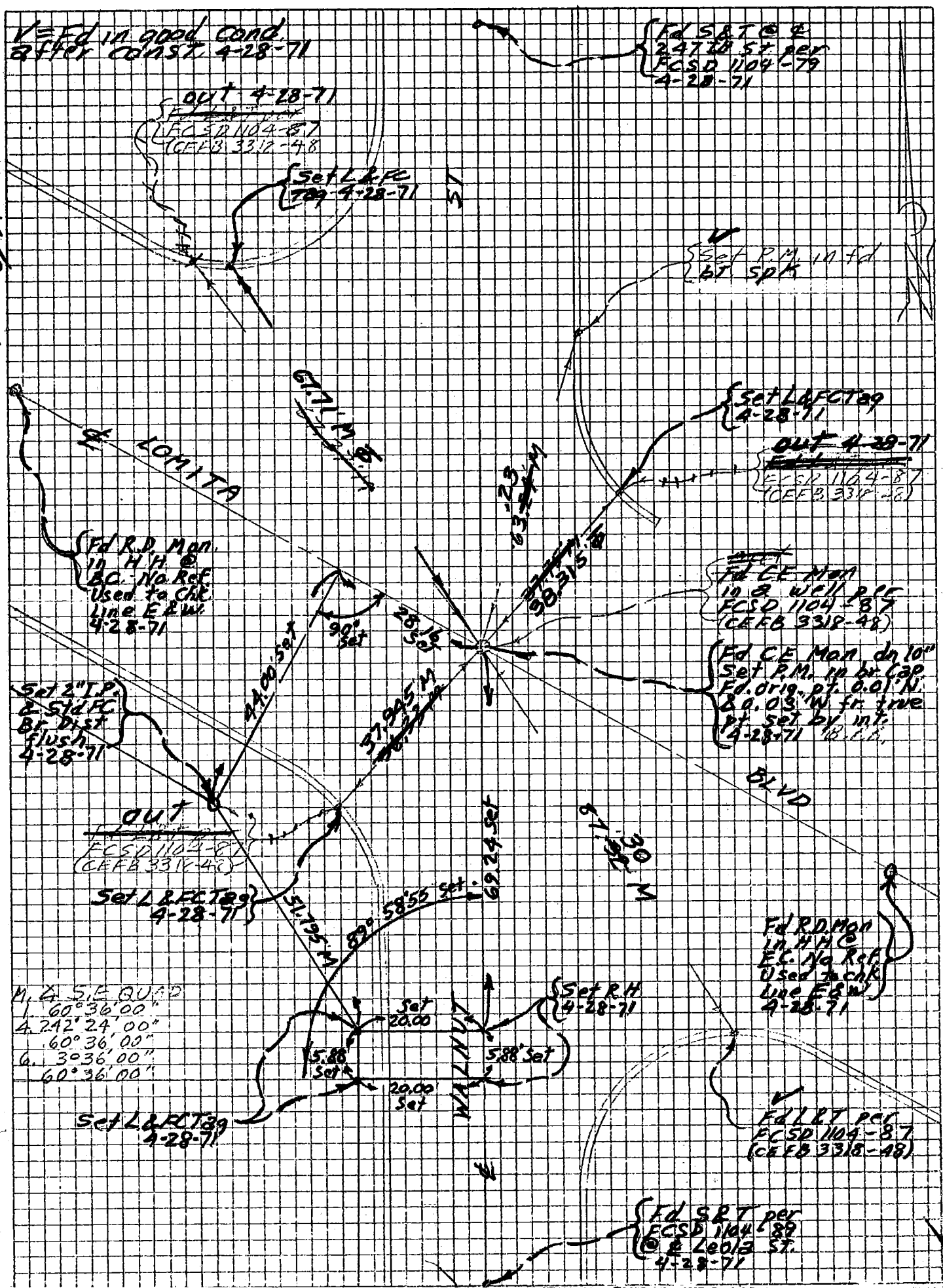

76S911– Cdb 1-68

PROJECT No. 1104 UNIT 1 Co. Engr. F.B. 3555: 174 INDEX FCSD1104 197

SURVEY BY B.P.B. DATE 2-2-70 R&R 3

REVIEWED BY _____ DATE _____ LOS ANGELES COUNTY FLOOD CONTROL DISTRICT

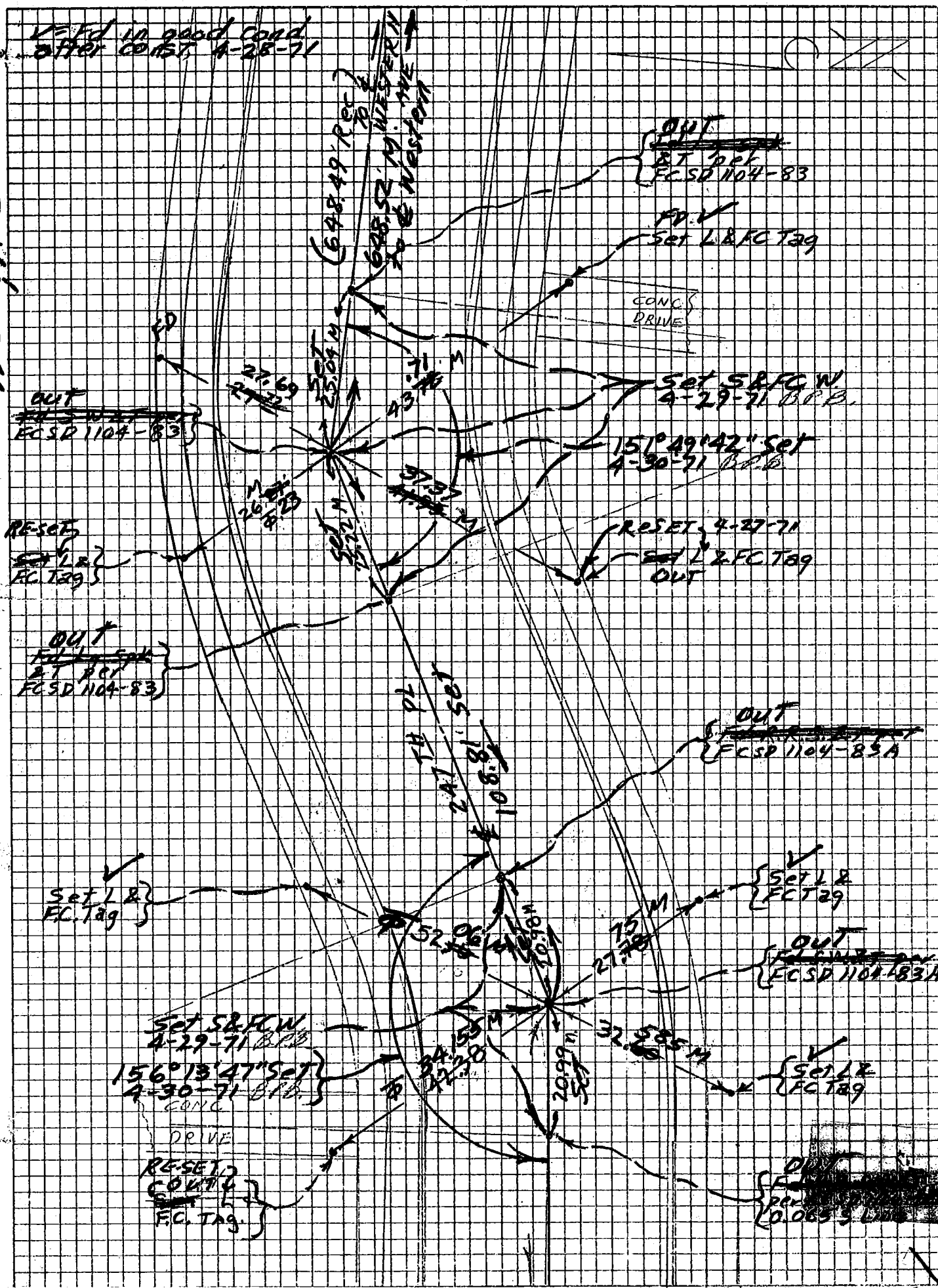

76S911– Cdb 1-68

Co. Engr. F.B. 3555:175 FCSD1104 199 (175)

PROJECT No. 1104 - UNIT 1

SURVEY BY B.P.B. DATE 2-4-70

REVIEWED BY _____ DATE _____

INDEX R&R 5

LOS ANGELES COUNTY FLOOD CONTROL DISTRICT

W.S. 28 A-3

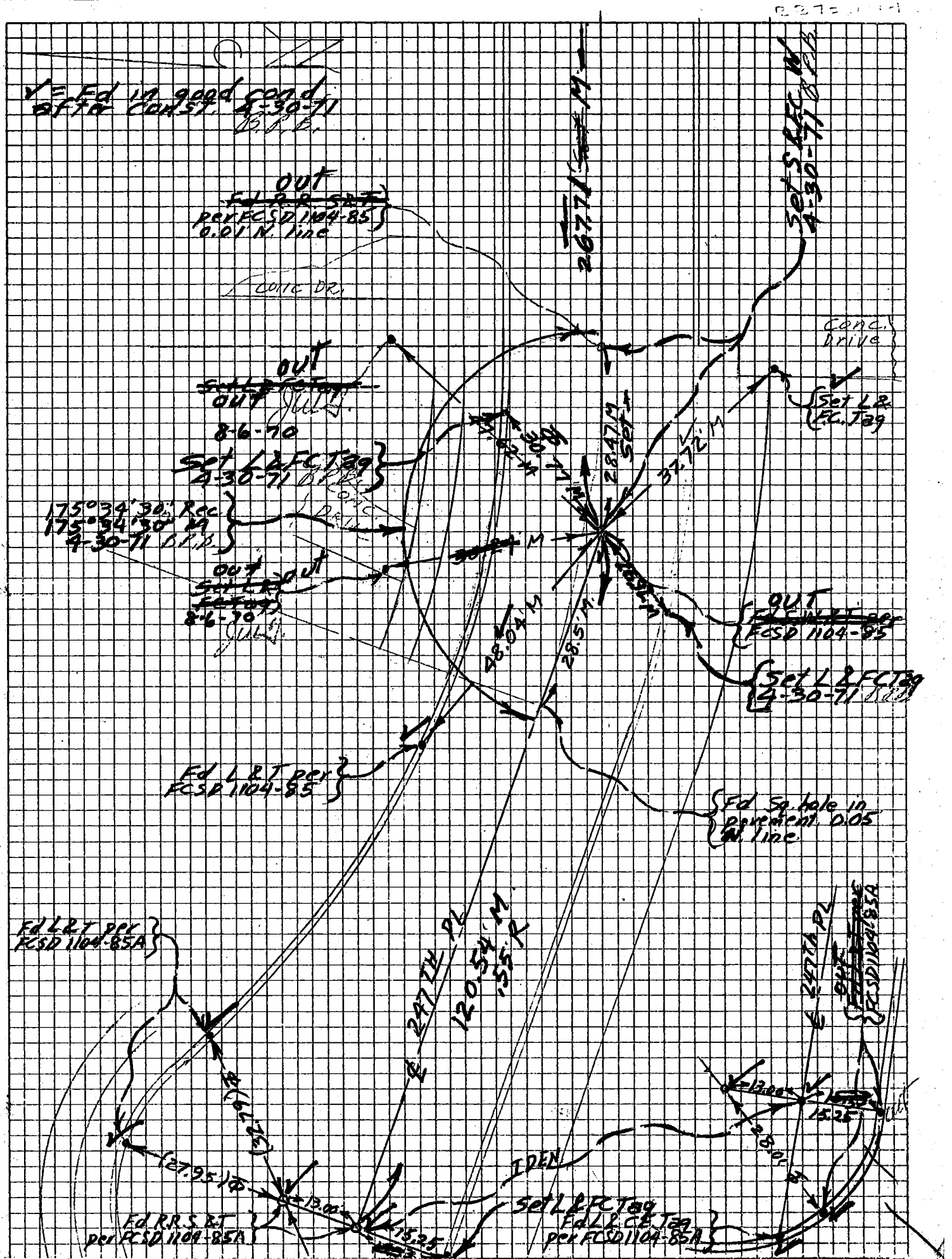

76S911– Cdb 3-69

Co. Engr. F.B. 3555: 176

PROJECT No. 1104 UNIT 1

SURVEY BY B.P.B. DATE 2-19-70

REVIEWED BY _____ DATE _____

INDEX FCSD1104 201

RAR 9

LOS ANGELES COUNTY FLOOD CONTROL DISTRICT

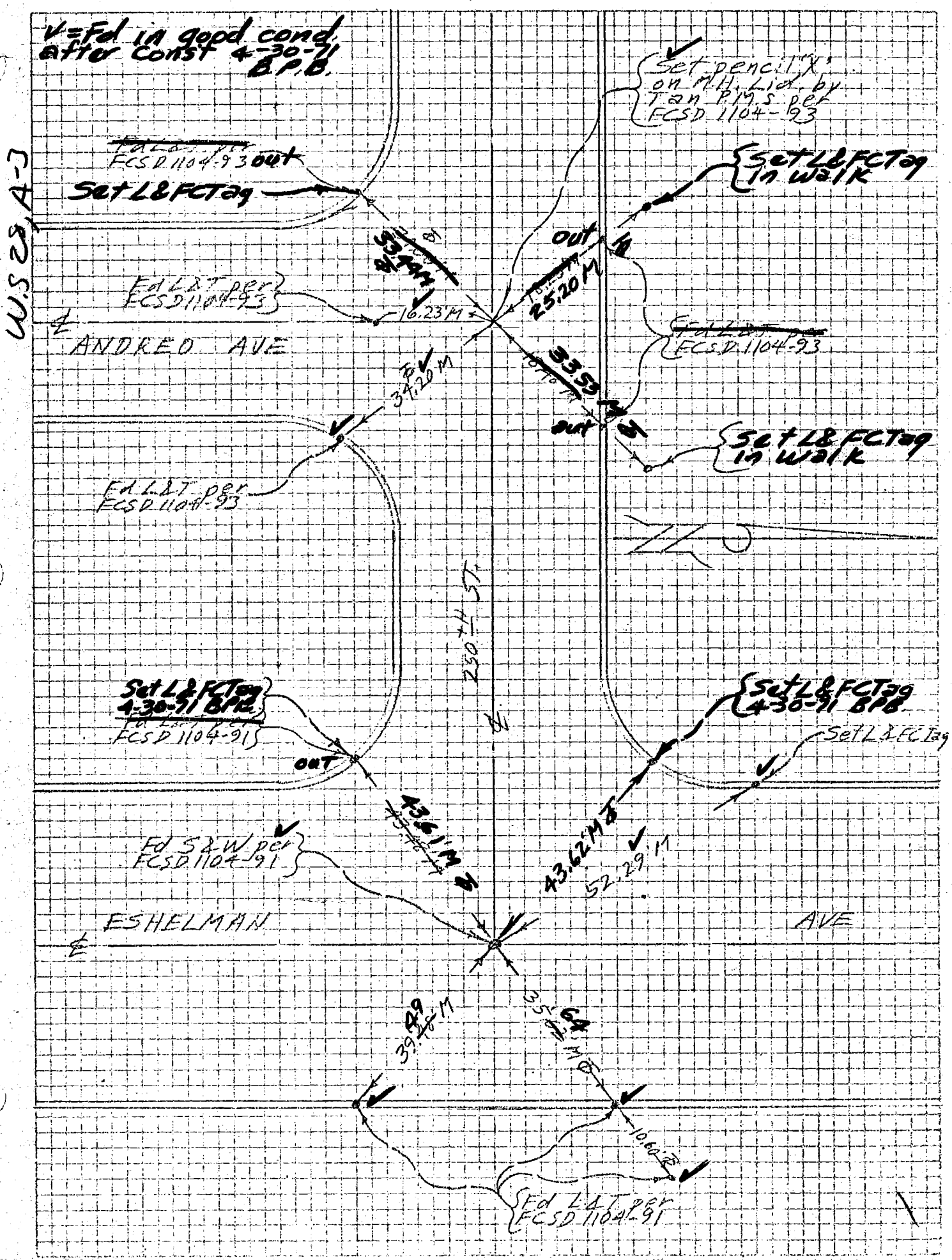

76S911 Cdb 3-69

PROJECT No. 1104 UNIT 1

SURVEY BY B.P.B. DATE 2-19-70

REVIEWED BY _____ DATE _____

Co. Engr. F.B. 3555:177

INDEX FCSD1104 203

R & R 11

LOS ANGELES COUNTY FLOOD CONTROL DISTRICT

(177)

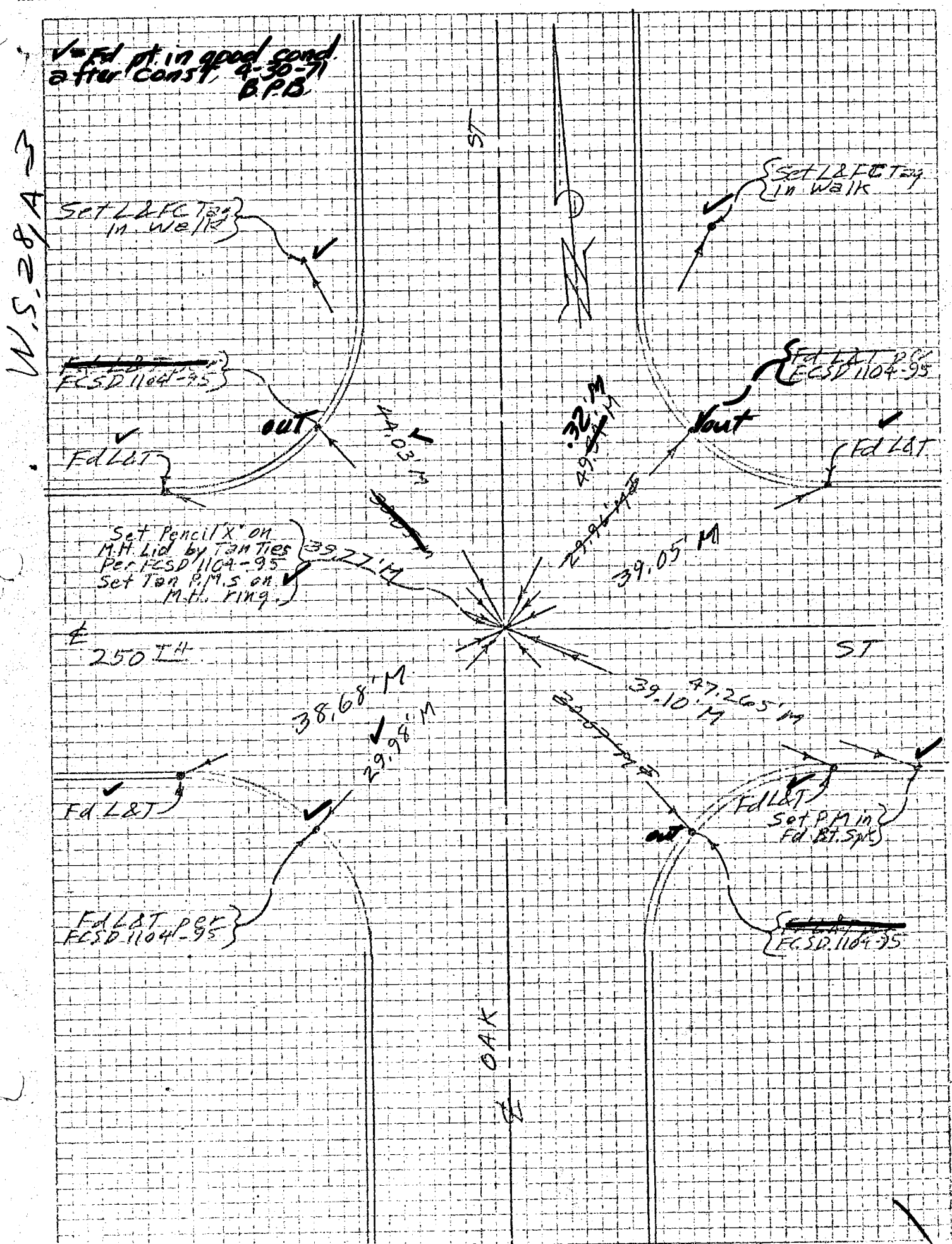

768911-- Cdb 3-69

PROJECT No. 1104 Unit 1

SURVEY BY B.P.B. DATE 4-30-71

REVIEWED BY _____ DATE _____

Co. Engr. F.B. 3555: 178

INDEX FCSD 1104 205

R & R 13

LOS ANGELES COUNTY FLOOD CONTROL DISTRICT

(178)

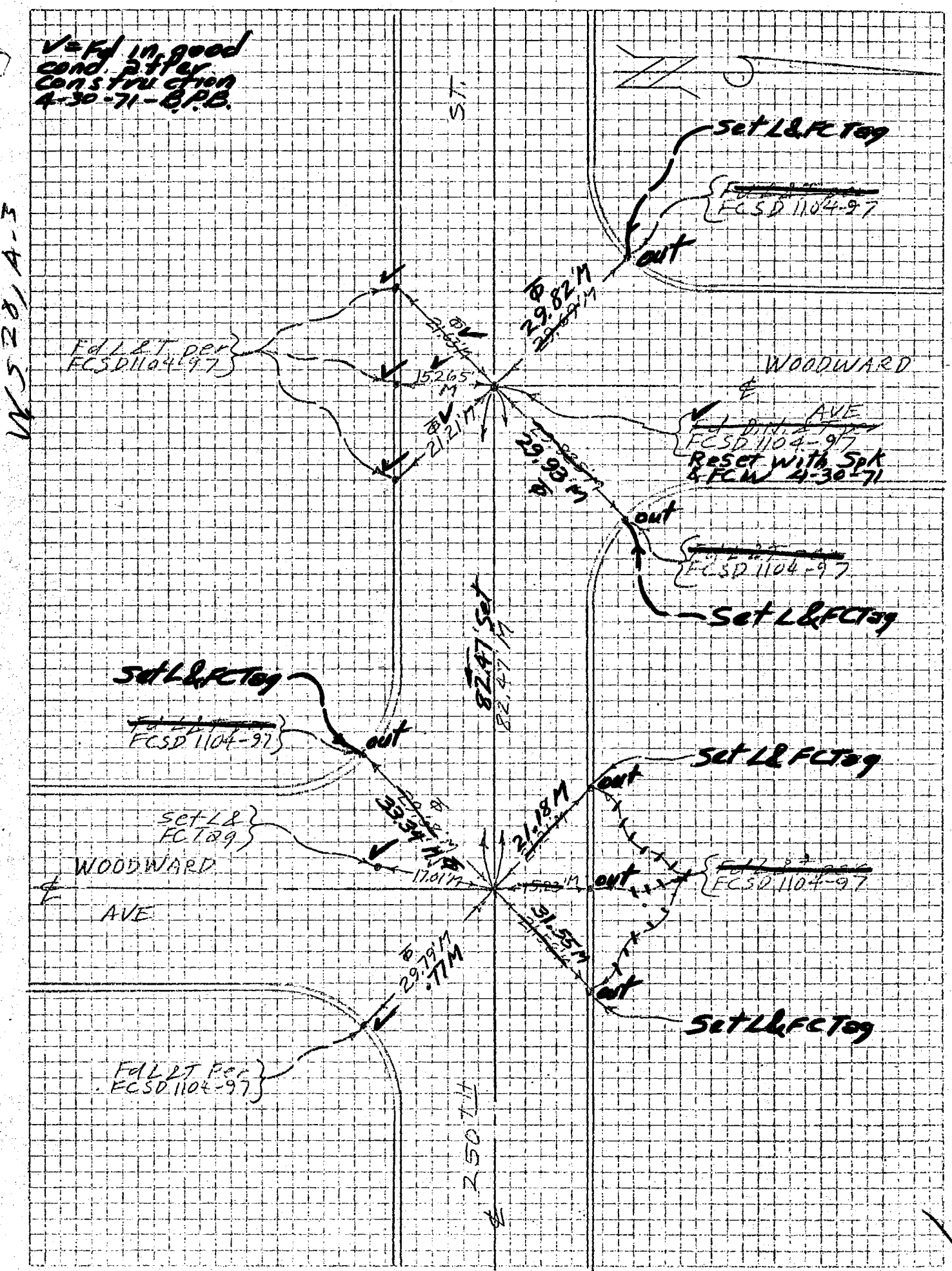

765911– Cdb 3-69

Co. Engr. F.B. 3555: 179

PROJECT No. 1104 Unit 1

SURVEY BY B.P.B. DATE 2-19-70

REVIEWED BY _____ DATE _____

INDEX FCSD1104 207

R&R 15

LOS ANGELES COUNTY FLOOD CONTROL DISTRICT

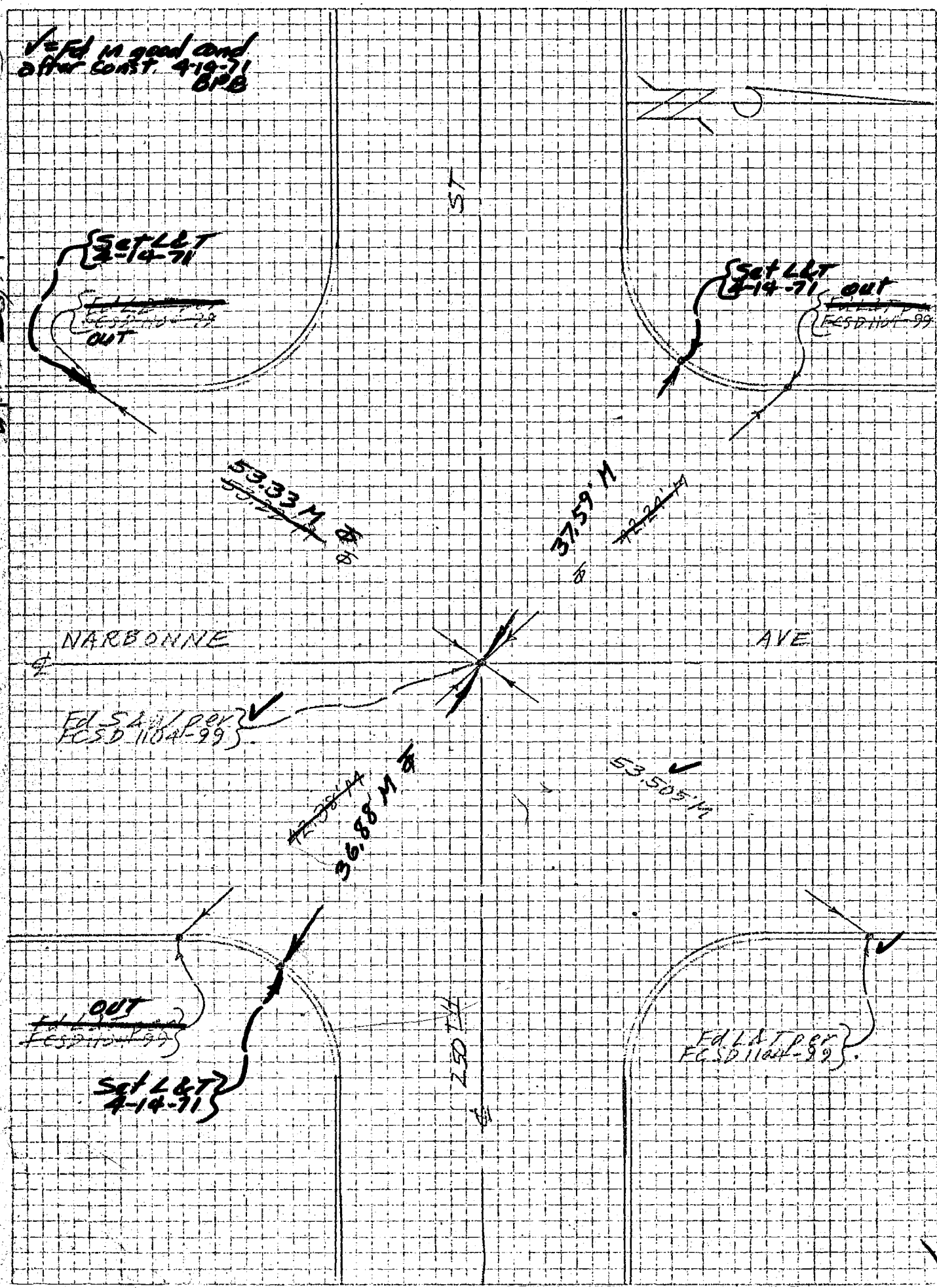

Co. Engr. F.B. 3555: 180

PROJECT No. 1104 Unit 1

SURVEY BY [illegible] DATE 2-19-70

REVIEWED BY _____ DATE _____

INDEX FCSD1104 209

R&R 17
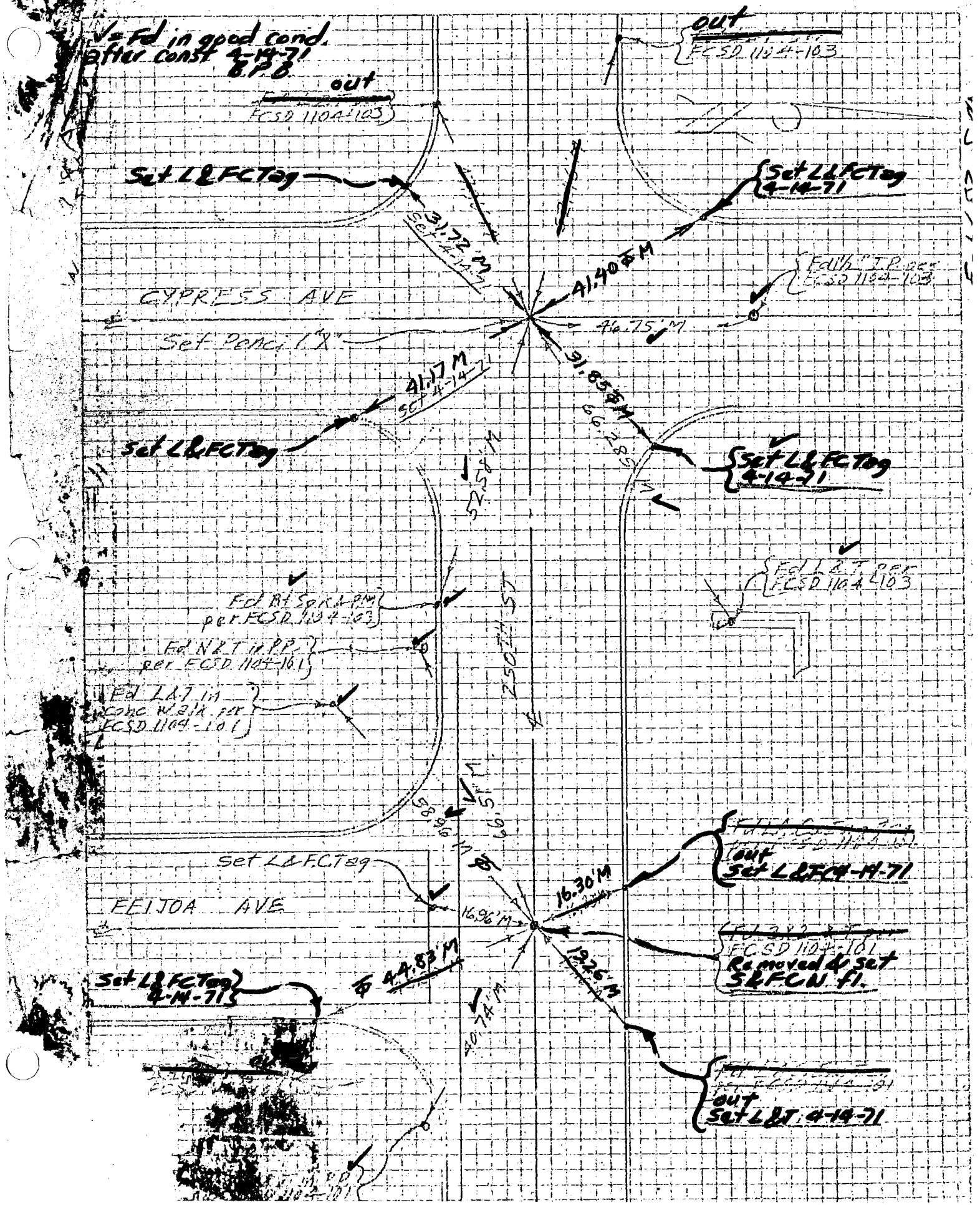
LOS ANGELES COUNTY FLOOD CONTROL DISTRICT