F.B. 3557

L.A. CO. FLOOD CONTROL DISTRICT

CULVER CITY AREA	Page 5
Centerline ties	
DOWNEY AREA	Pages 6-18
Centerline ties	
EL MONTE AREA	Pages 19-22
Centerline ties	
GARDENA AREA	Pages 23-32
Centerline ties	
LAWNDALE AREA	Pages 33-41
Centerline ties	
WHITTIER AREA	Pages 42-44
Centerline ties	
PICO RIVERA AREA	Pages 45-89
Centerline ties	
DUARTE AREA	Pages 90-105
Centerline ties	
TEMPLE CITY AREA	Pages 106-109
Centerline ties	
CARSON AREA	Pages 110-117
Centerline ties	
TEMPLE CITY AREA	Pages 118-126
Centerline ties	
LAKEWOOD AREA	Pages 127-130
Centerline ties	
SANTA FE SPRINGS AREA	Page 131
Centerline ties	

Microfilmed 11/84.

3557

F.B. 3557 CONT'

L.A. CO. FLOOD CONTROL DISTRICT

COMPTON AREA — Pages 132-150

Centerline ties

TEMPLE CITY — Pages 151-166

Centerline ties

76S911– Cdb 3-69

Co. Engr. F.B. 3557: 5

PROJECT Culver City SD 2950

INDEX FCSD2950 99

SURVEY BY DMS DATE 3-6-72

R&R B 31

REVIEWED BY DATE

LOS ANGELES COUNTY FLOOD CONTROL DISTRICT

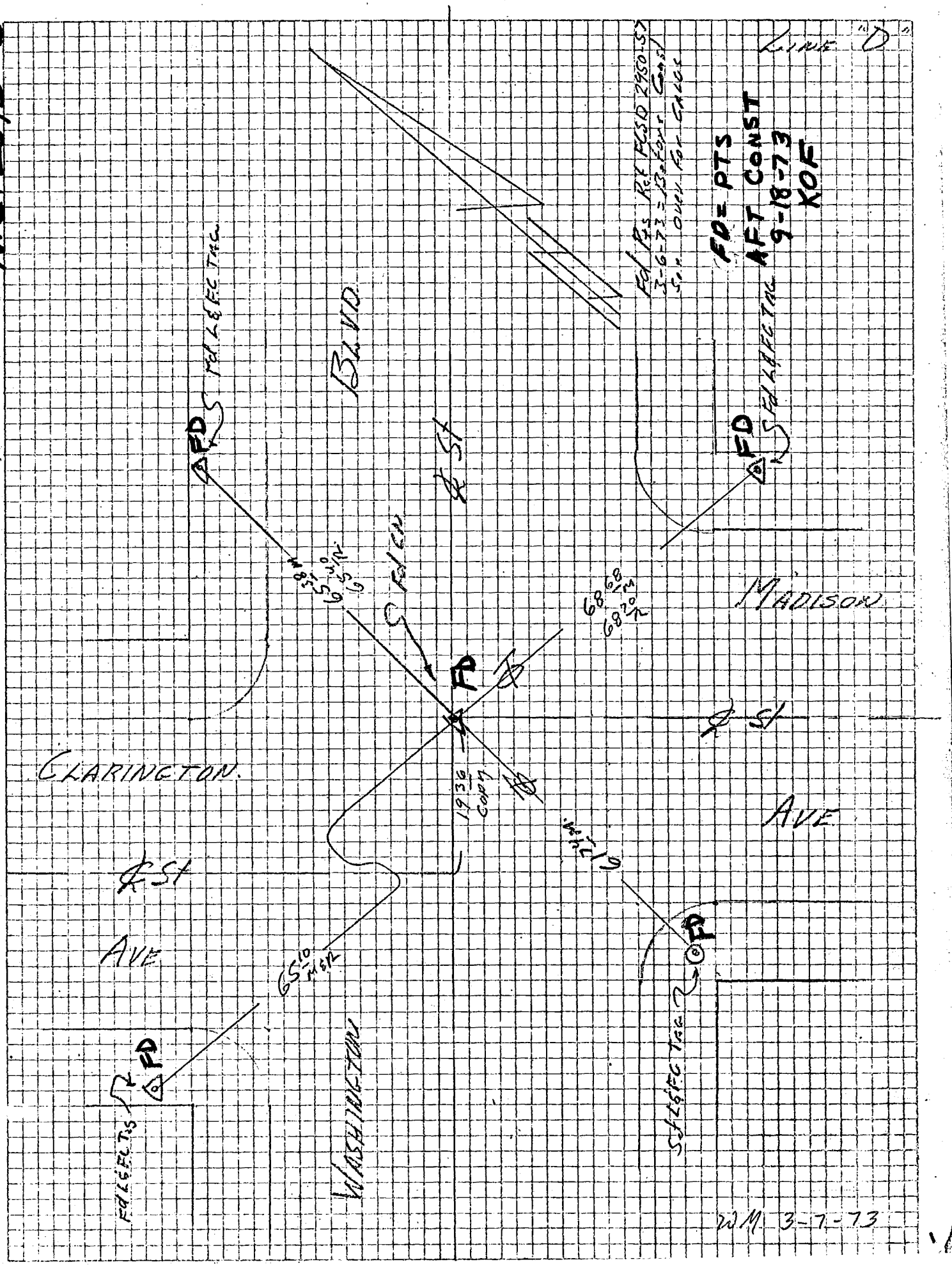

76S911– Cdb 5–71

PROJECT No. 3150 - Downey - Line "A" Co. Engr. F.B. 3557:6 INDEX FCSD3150 2961

SURVEY BY B.P.B. DATE 12-14-72 R & R 3

REVIEWED BY DATE 11-12-72 LOS ANGELES COUNTY FLOOD CONTROL DISTRICT

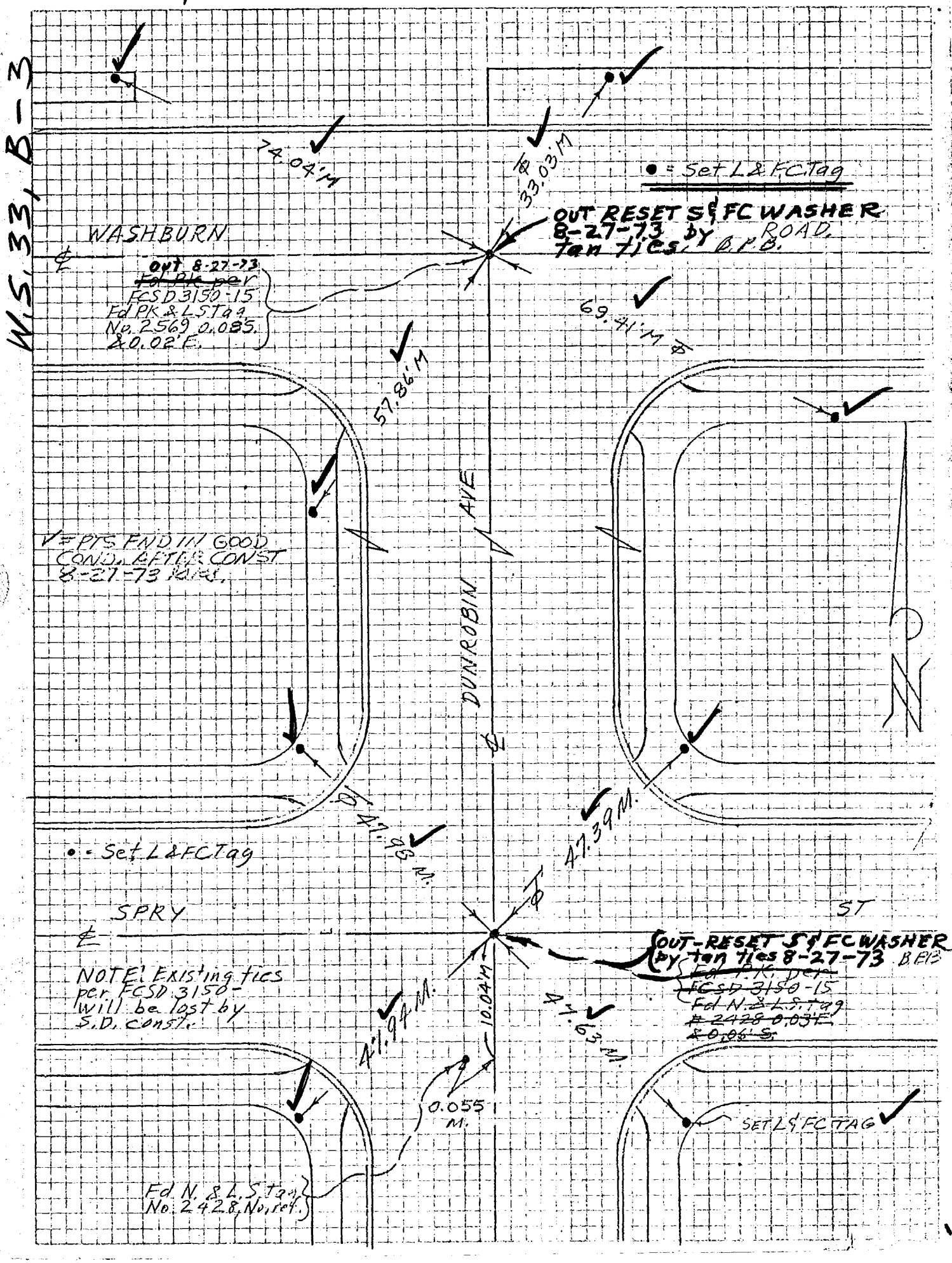

76S911– Cdb 5–71

PROJECT DOWNEY NO. 3150 - LINE "B"

SURVEY BY B.E.B. DATE 12-21-72

REVIEWED BY [illegible] DATE 11-12-73

Co. Engr. F.B. 3557: 7

INDEX FCSD3150 6B

R & R 5

LOS ANGELES COUNTY FLOOD CONTROL DISTRICT

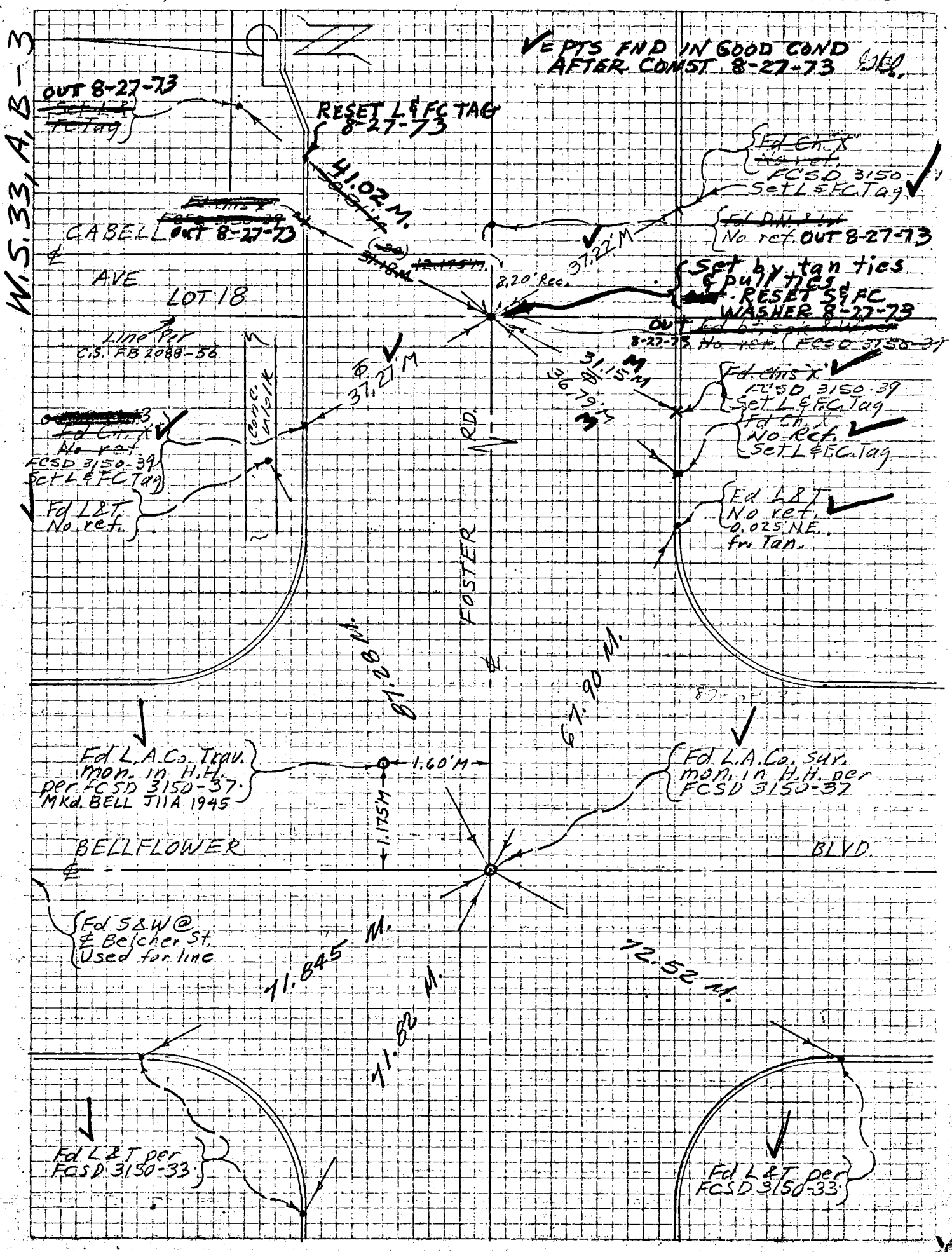

-71

DOWNEY NO. 3150 - LINE "B"

B.P.B. DATE 12-21-72

DATE 11-12-72

Co. Engr. F.B. 3557: 8

INDEX FCSD3150 65

R & R 7

LOS ANGELES COUNTY FLOOD CONTROL DISTRICT

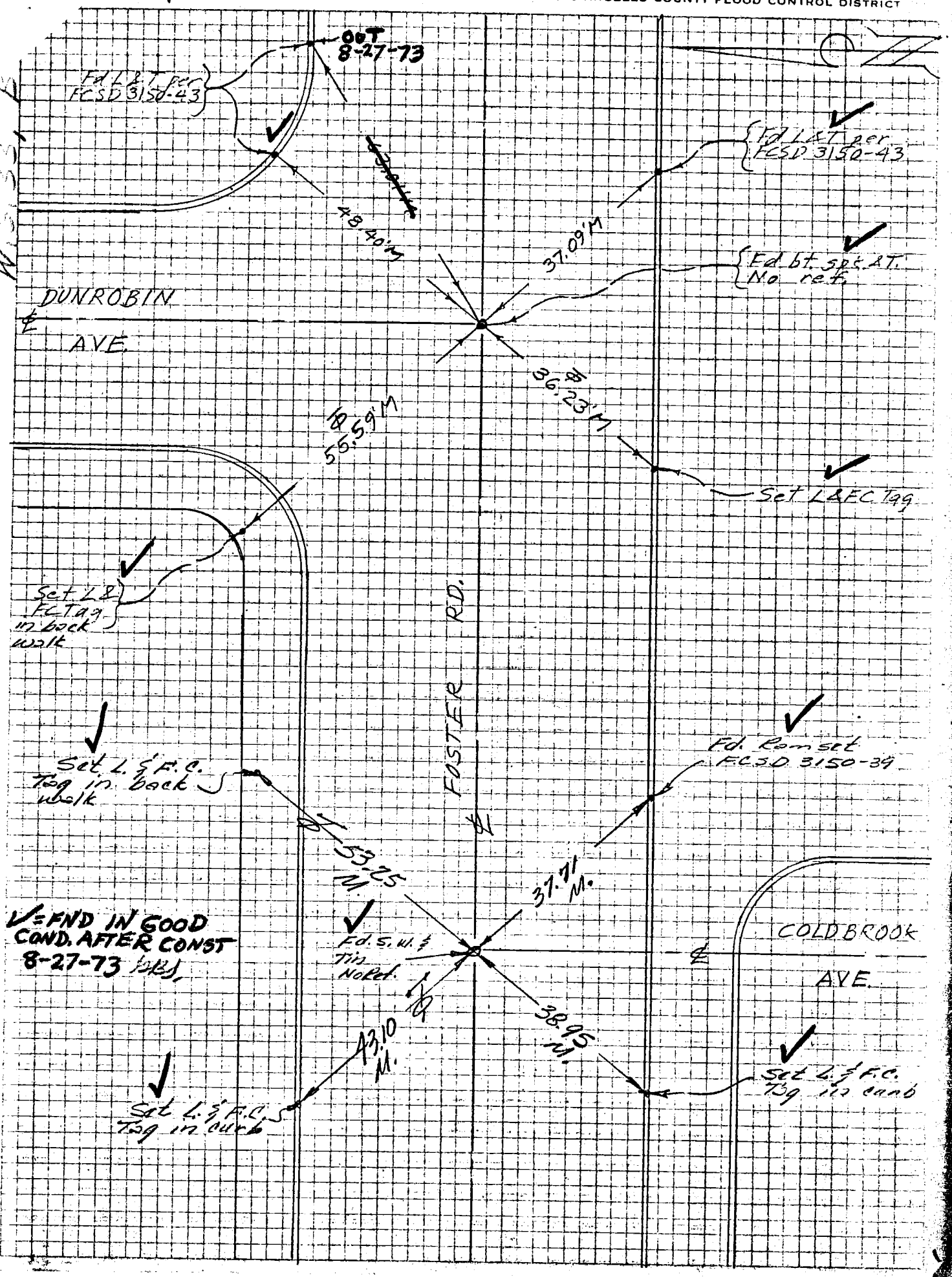

76S911- Cdb 5-71

Co. Engr. F.B. 3557: 9

PROJECT No 3150 - Downey - Line "B"

INDEX FCSD3150 67

SURVEY BY B.P.B. DATE 12-21-72

REVIEWED BY DATE 11-12-73

R & R 9

LOS ANGELES COUNTY FLOOD CONTROL DISTRICT



70S011- Cdb 5-71

Co. Engr. F.B. 3557: 10

PROJECT DOWNEY No. 3151 LINE 'A'

INDEX FCSD3151 79

SURVEY BY B.P.B. DATE 12-27-72

R&R 3

REVIEWED BY DATE

LOS ANGELES COUNTY FLOOD CONTROL DISTRICT

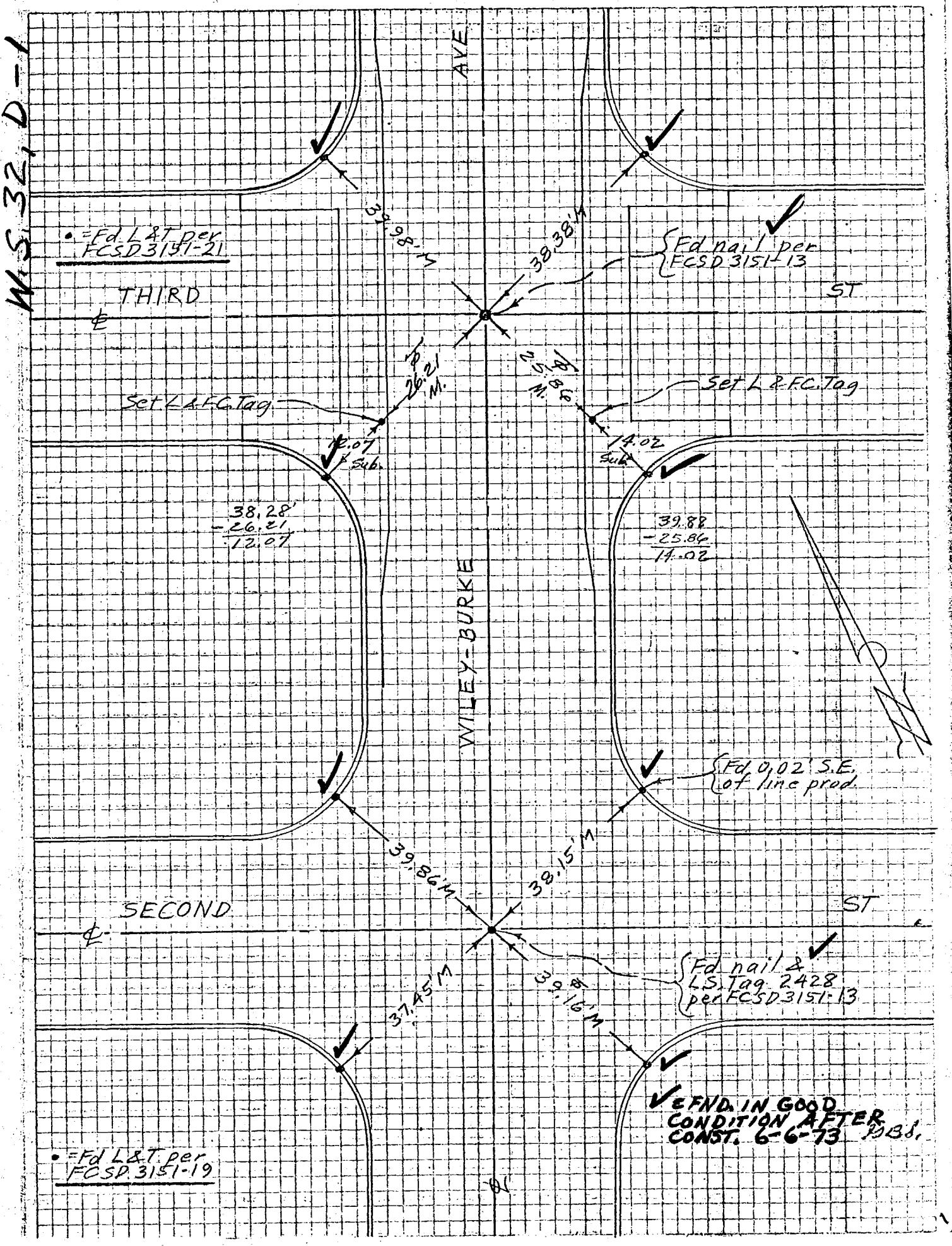

76S911– Cdb 5–71

Co. Engr. F. B. 3557:FCSD3151 81

11

PROJECT DOWNEY No. 3151 LINE "A" INDEX

SURVEY BY K.P.B. DATE 12-27-72 R&R 5

REVIEWED BY DATE LOS ANGELES COUNTY FLOOD CONTROL DISTRICT

W.S. 32, D-1

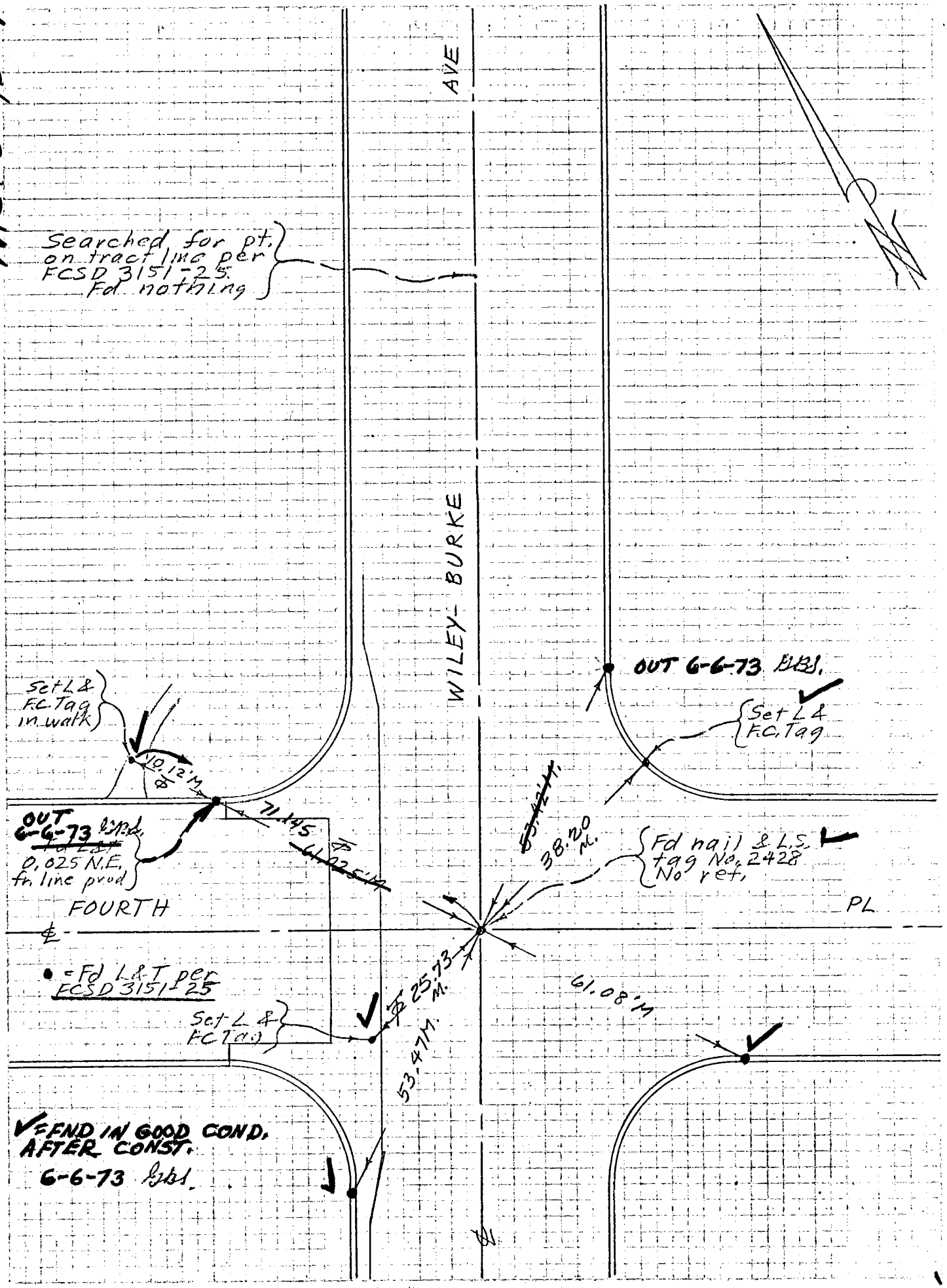

70S011– Cdb 5-71

PROJECT DOWNEY No. 3151 LINE A Co. Engr. F.B. 3557:12 INDEX FCSD3151 83

SURVEY BY B.C.B. DATE 1-2-73

REVIEWED BY DATE

R&R 7

LOS ANGELES COUNTY FLOOD CONTROL DISTRICT

W.S. 32, D-1

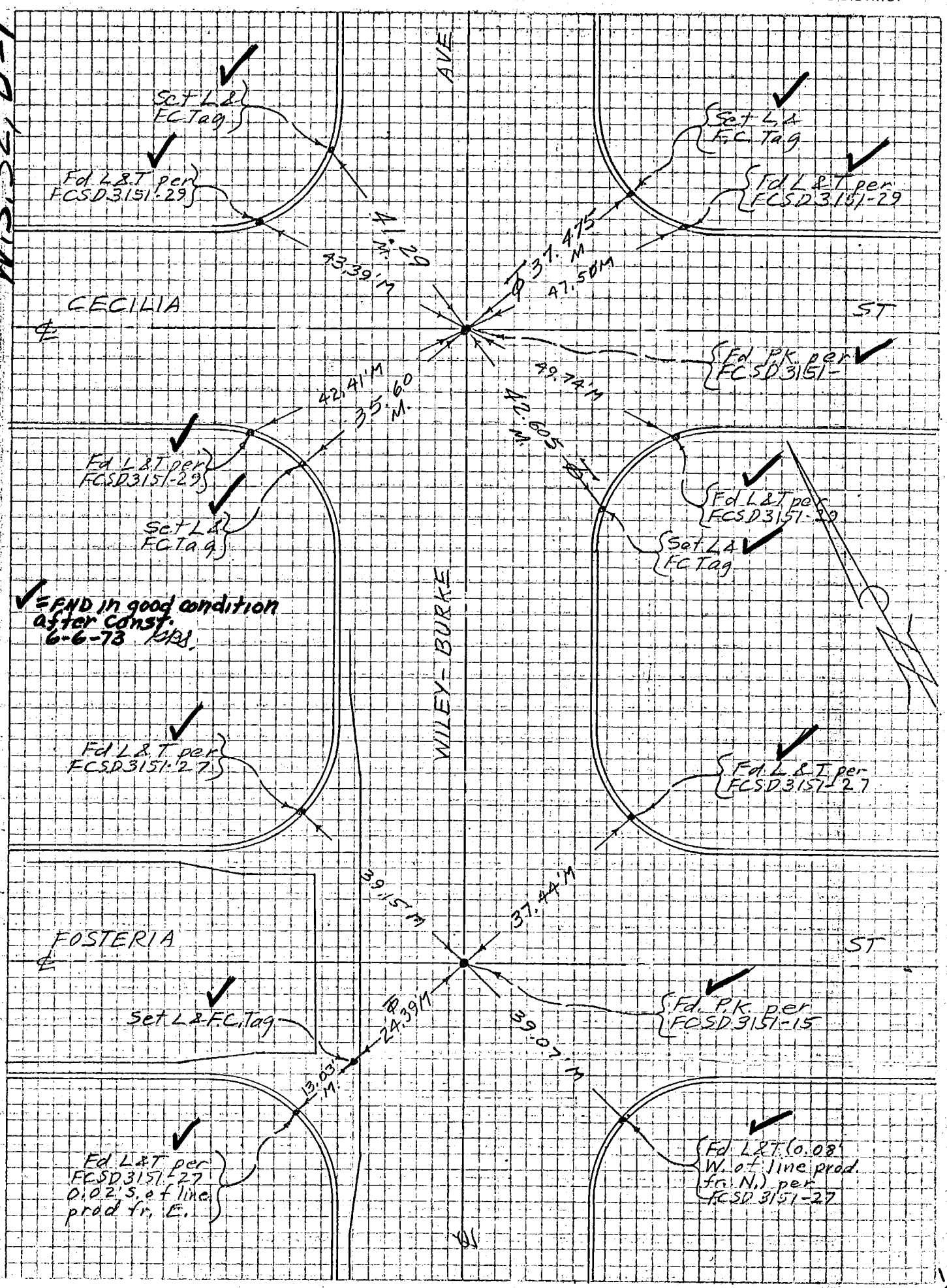

Co. Engr. F.B. 3557: 13

DOWNEY No. 3151 LINE "A"
R.P.S. DATE 12-29-72
DATE 10-15-73

INDEX FCSD3151 85
R S C 9

LOS ANGELES COUNTY FLOOD CONTROL DISTRICT

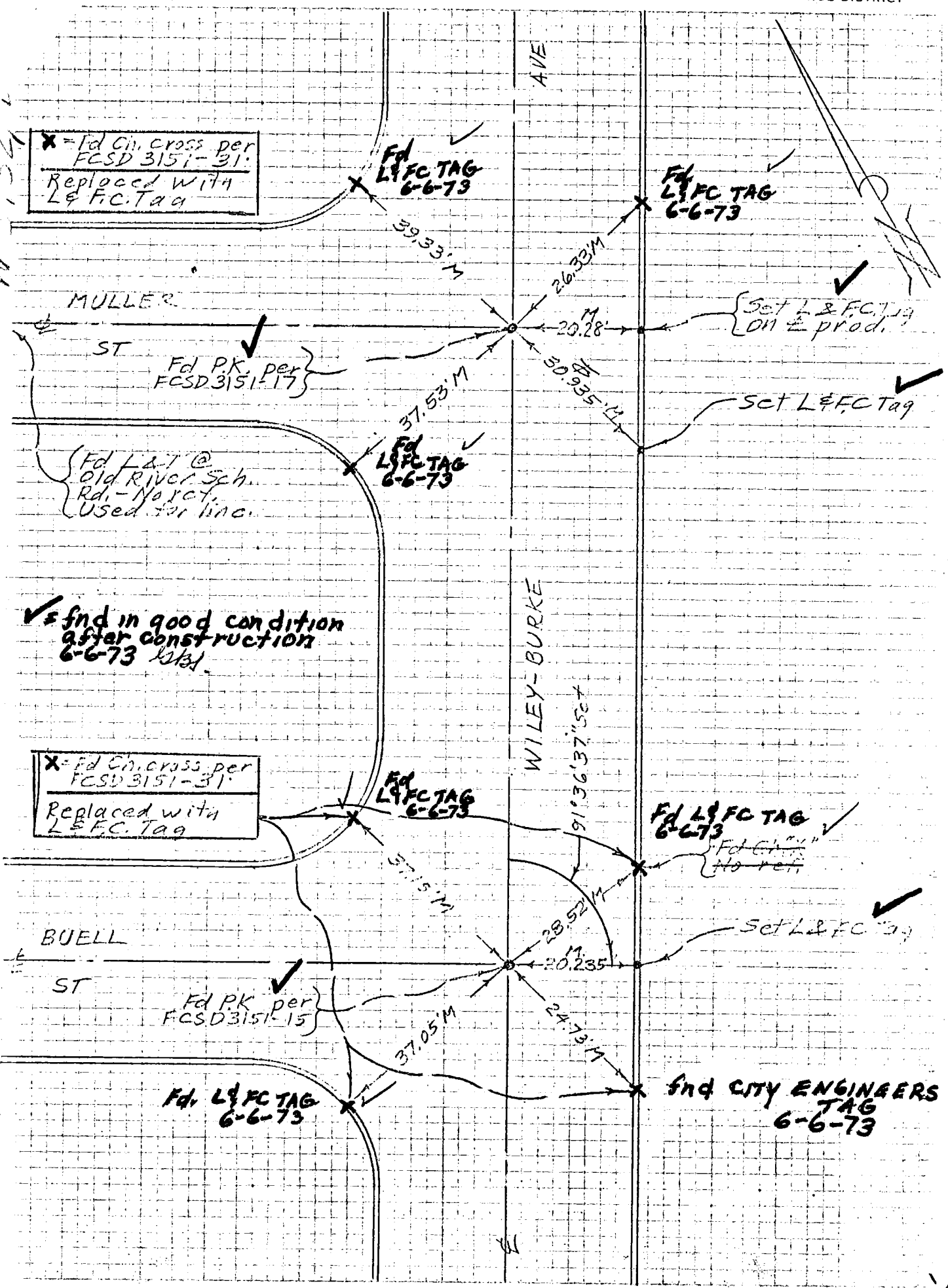

PROJECT DOWNEY No. 3151 LINE 'A' Co. Engr. F.B. 3557: 14 INDEX FCSD3151 87

SURVEY BY B.P.B. DATE 12-29-72 R & R 11

REVIEWED BY DATE LOS ANGELES COUNTY FLOOD CONTROL DISTRICT

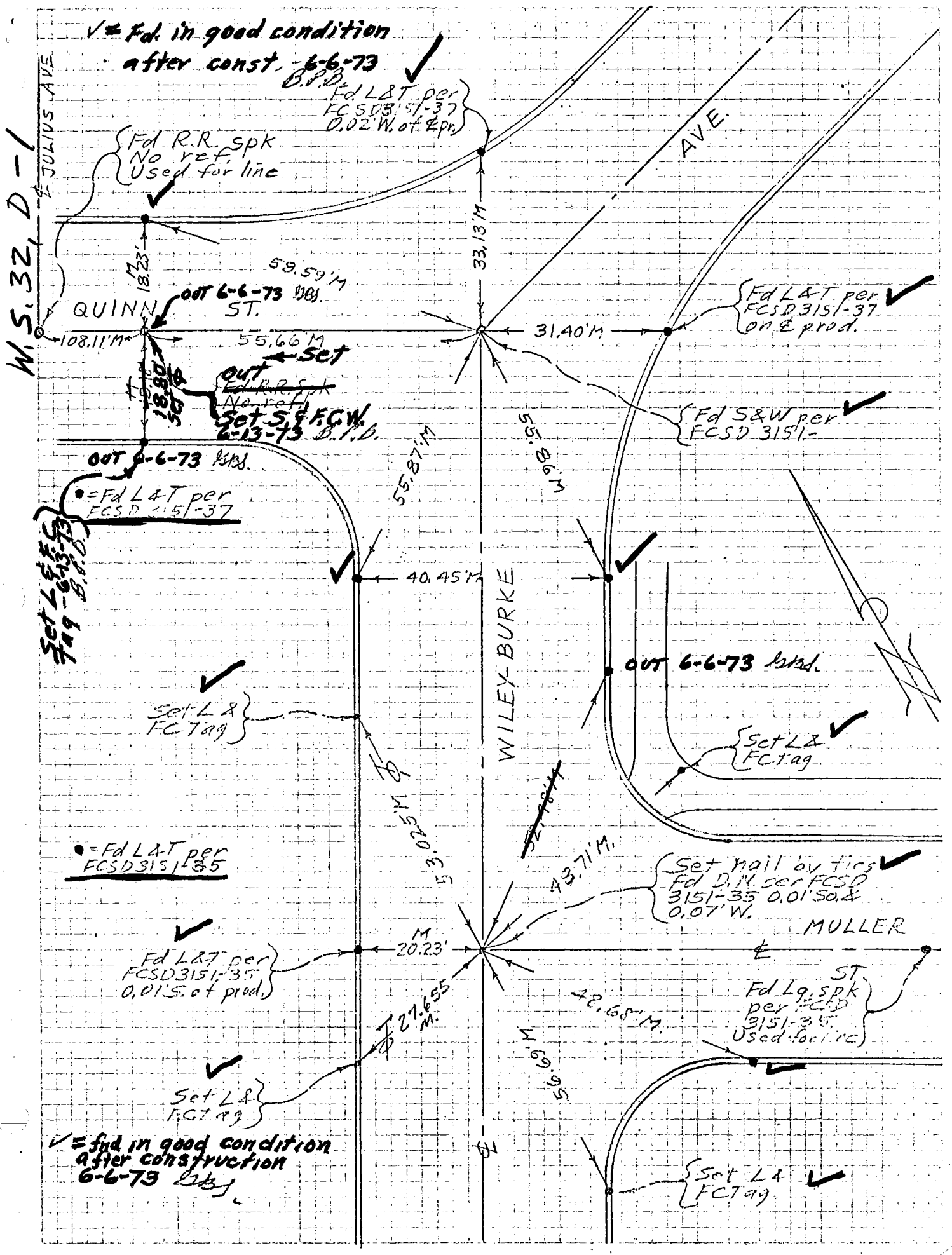

76S911— Cdb 5-71

Co. Engr. F.B. 3557: 15

PROJECT DOWNEY No. 3151 LINE "A"

INDEX FCSD3151 89

SURVEY BY B.P.B. DATE 12-29-72

R&R 13

REVIEWED BY _____ DATE _____

LOS ANGELES COUNTY FLOOD CONTROL DISTRICT

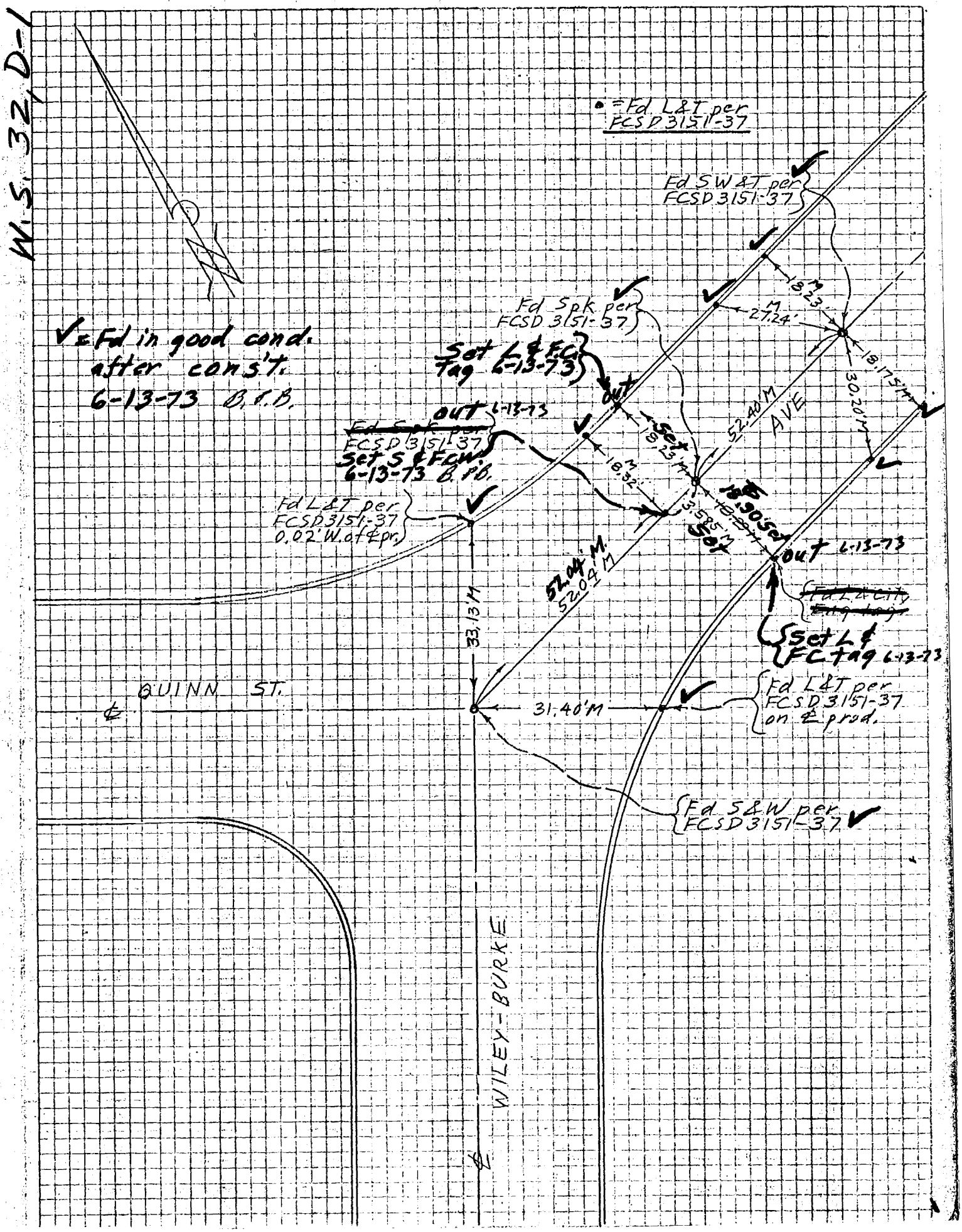

76S911- Cdb 5-71

PROJECT Downey No 3151, Line "B" Co. Engr. F.B. 3557:16 INDEX FCSD3151 91

SURVEY BY B.B.B. DATE 2-21-73 R&R 15

REVIEWED BY DATE LOS ANGELES COUNTY FLOOD CONTROL DISTRICT

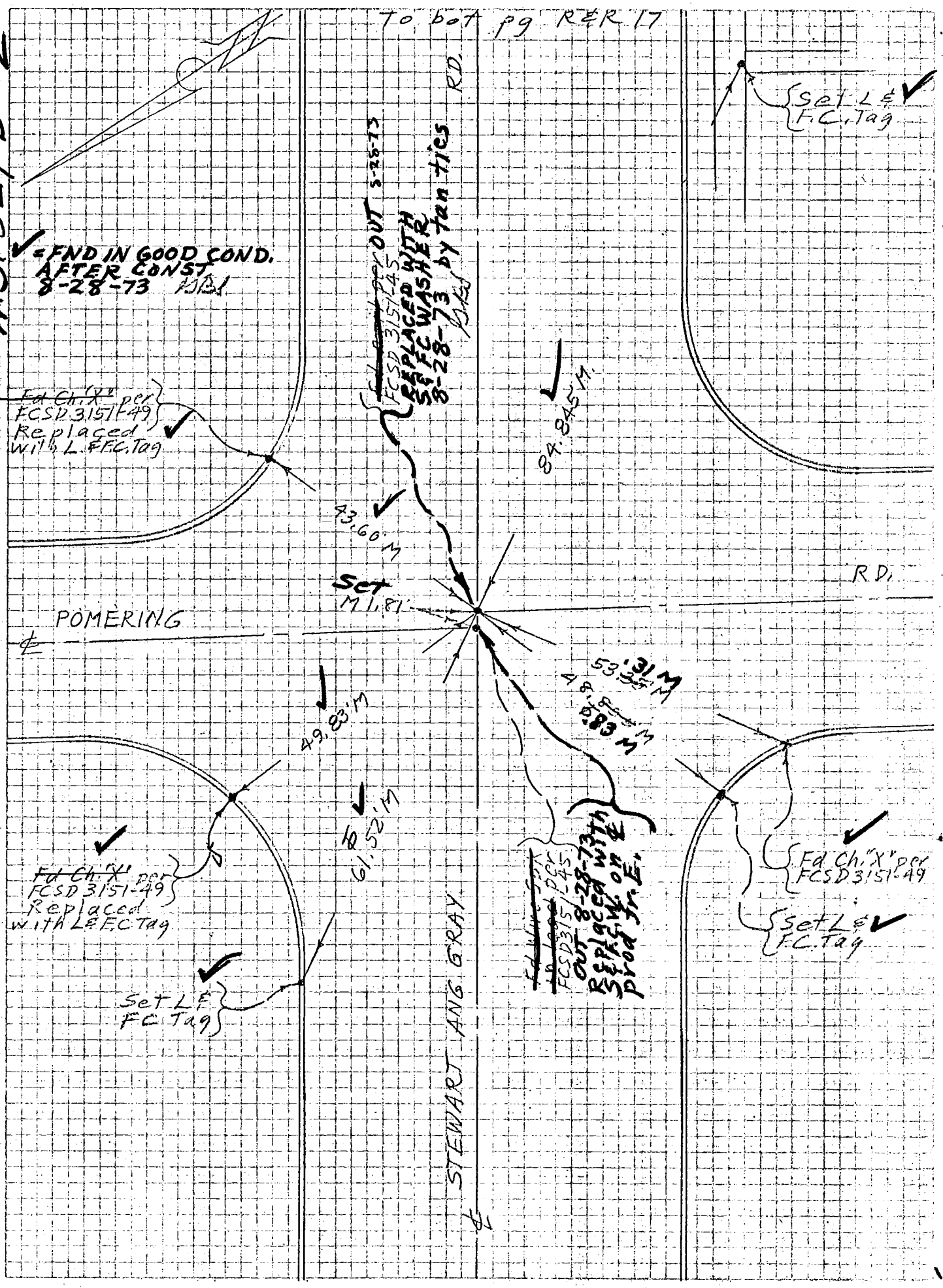

76S011– Cdb 5-71

PROJECT Downey No. 3151, Line 'B' Co. Engr. F.B. 3557: 17 INDEX FCSD3151 93

SURVEY BY B.B.B. DATE 2-21-73

REVIEWED BY DATE

R&R 17

LOS ANGELES COUNTY FLOOD CONTROL DISTRICT

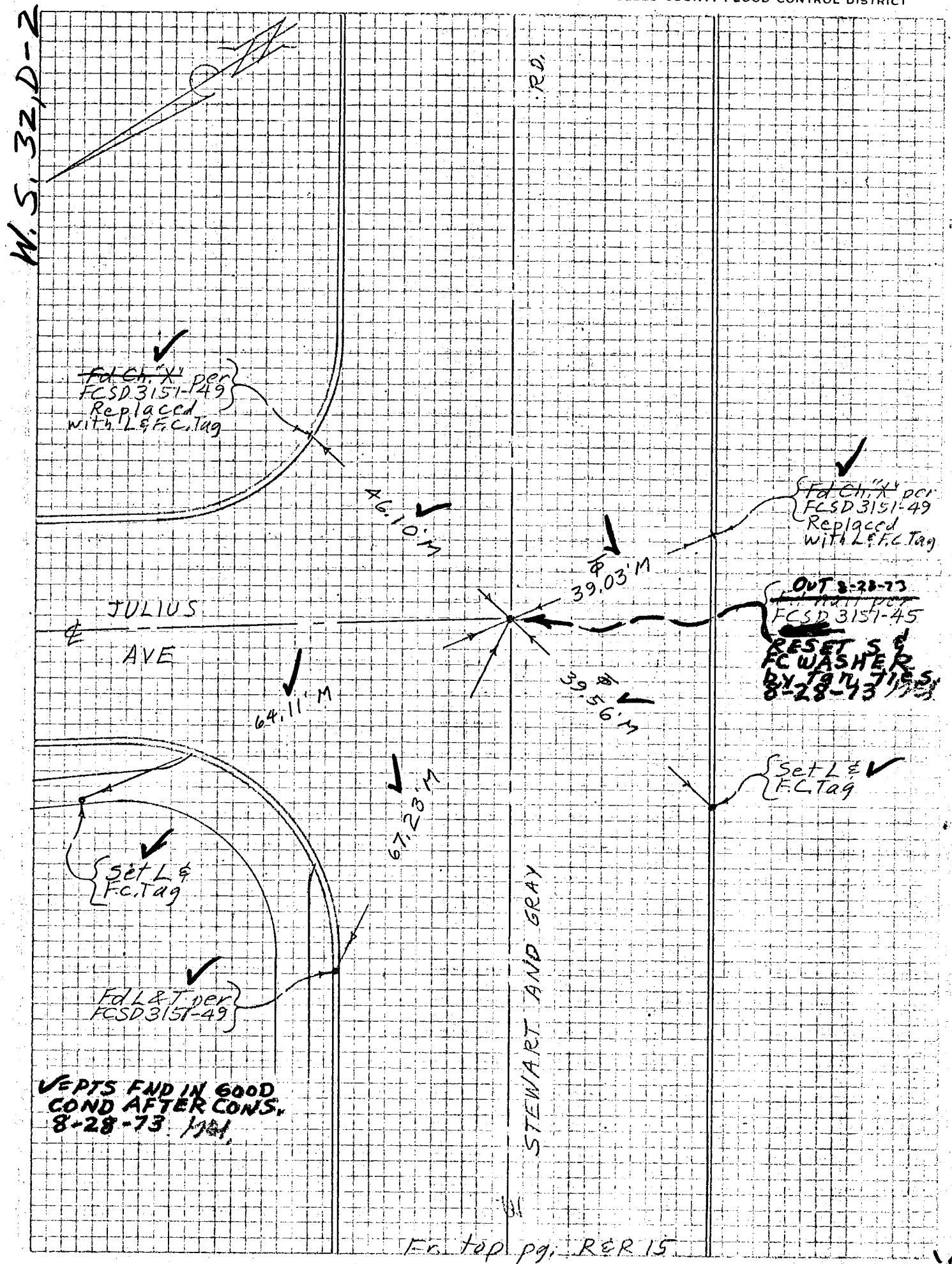

Fr. top pg. R&R 15

76S911– Cdb 5–71

Co. Engr. F.B. 3557: 18

PROJECT Downey No. 3151, Line "B"

INDEX FCSD3151 95

SURVEY BY B.P.B. DATE 2-21-73

R & R 19

REVIEWED BY _____ DATE _____

LOS ANGELES COUNTY FLOOD CONTROL DISTRICT

W.S. 32, D-2

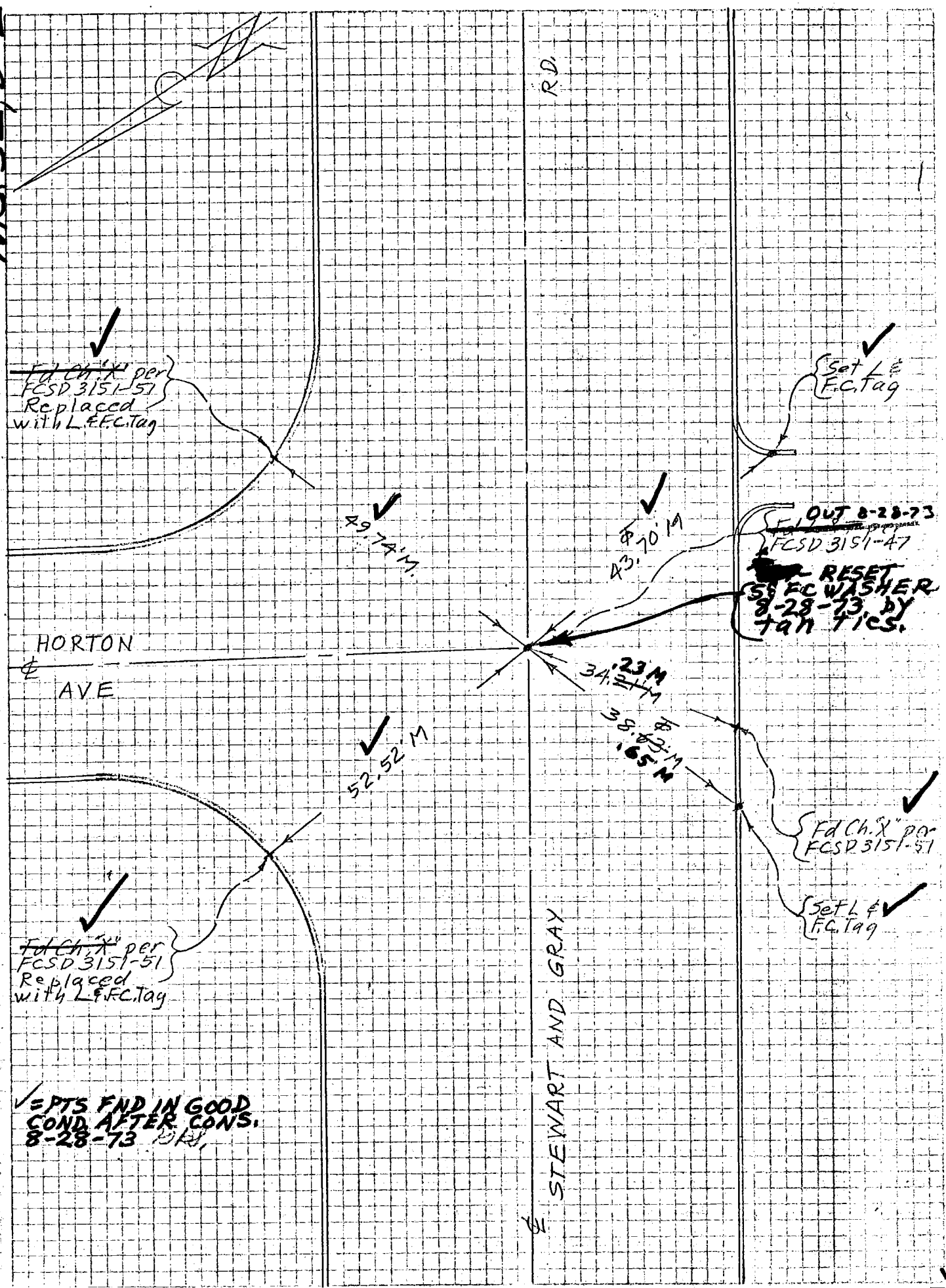

76S911– Cdb 5–71

PROJECT EL MONTE S.D. #3350-2 LINE "F"

SURVEY BY J. W. Greenfield DATE 11-20-72

REVIEWED BY R.E.M. DATE 11-9-73

Co. Engr. F.B. 3557: 19

INDEX FCSD3350 161

R&R 3

LOS ANGELES COUNTY FLOOD CONTROL DISTRICT

W.S. 46, B-4

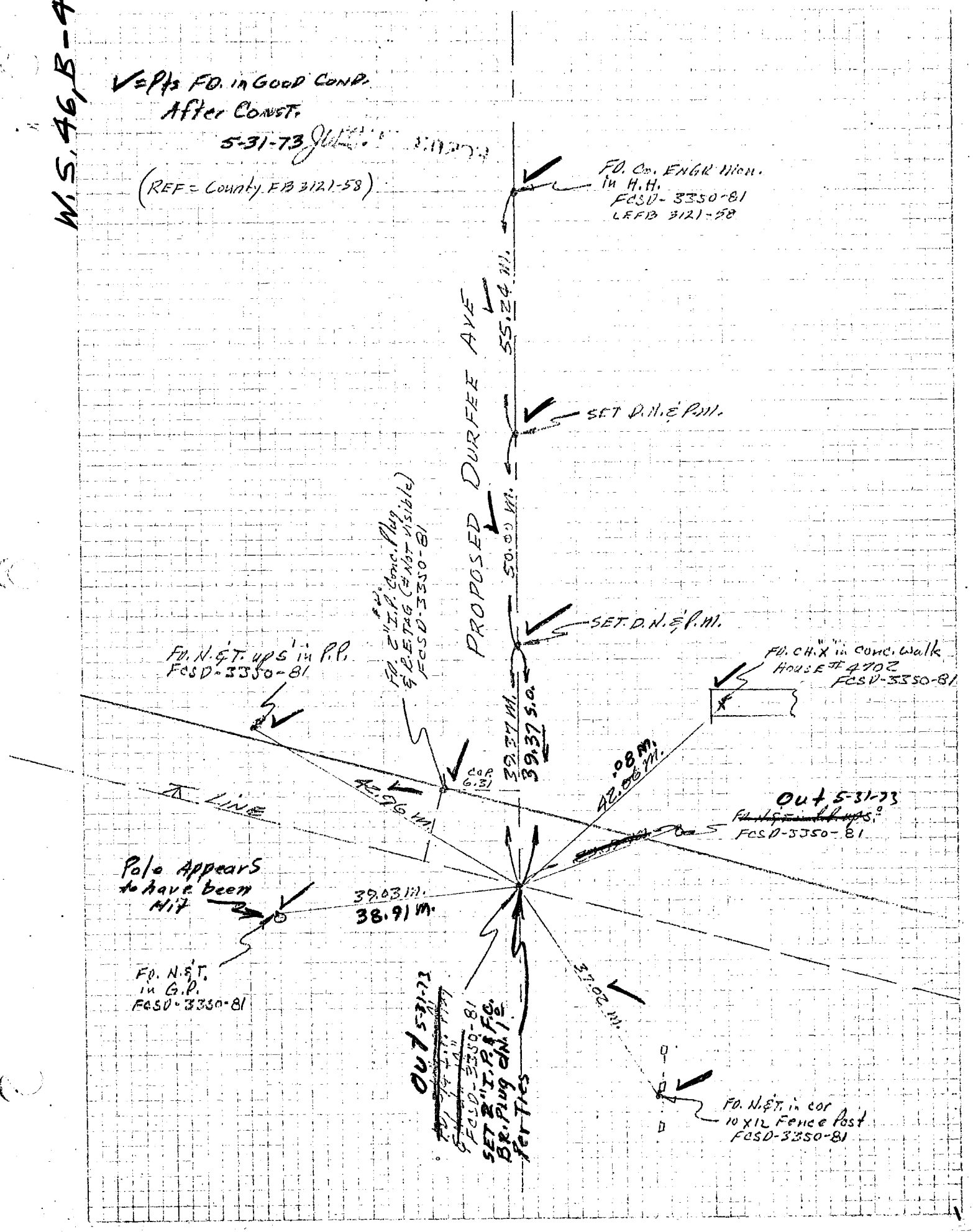

76S911— Cdb 5-71

PROJECT EL MONTE S.D. #3350-2 LINE G

SURVEY BY J. W. Greenfield DATE 8-31-72

REVIEWED BY R.E.M. DATE 11-9-73

Co. Engr. F.B. 3557: 20 INDEX FCSD3350 183

REP-3

LOS ANGELES COUNTY FLOOD CONTROL DISTRICT

(20)

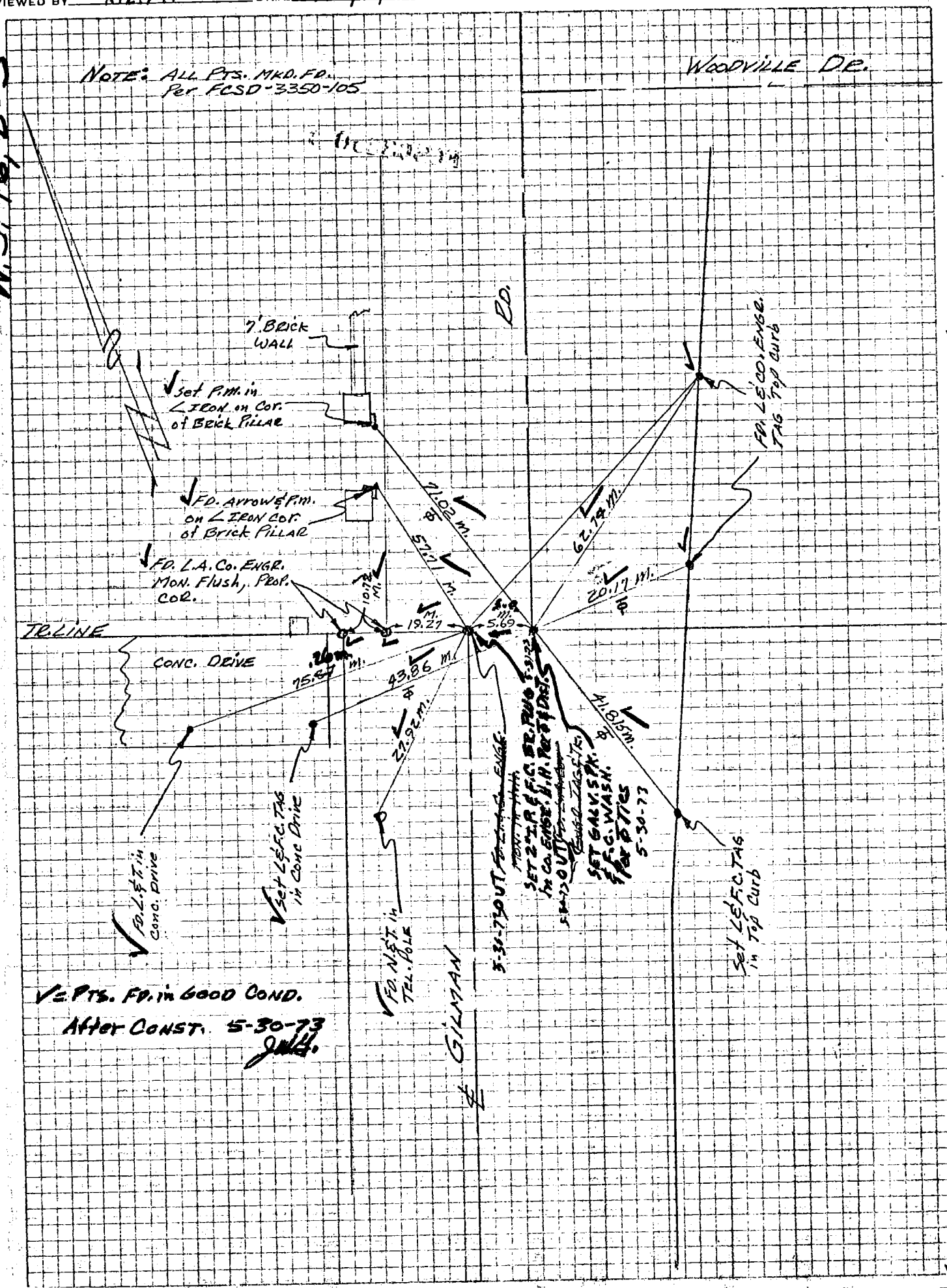

76S911– Cdb 5–71

Co. Engr. F.B. 3557: 21

PROJECT EL MONTE SD-3350-2 LINE G

SURVEY BY J. W. Greenfield DATE 9-1-72

REVIEWED BY R.E.M. DATE 11-9-73

INDEX FCSD3350 165

R&L-5

LOS ANGELES COUNTY FLOOD CONTROL DISTRICT

W.S. 46, B-4

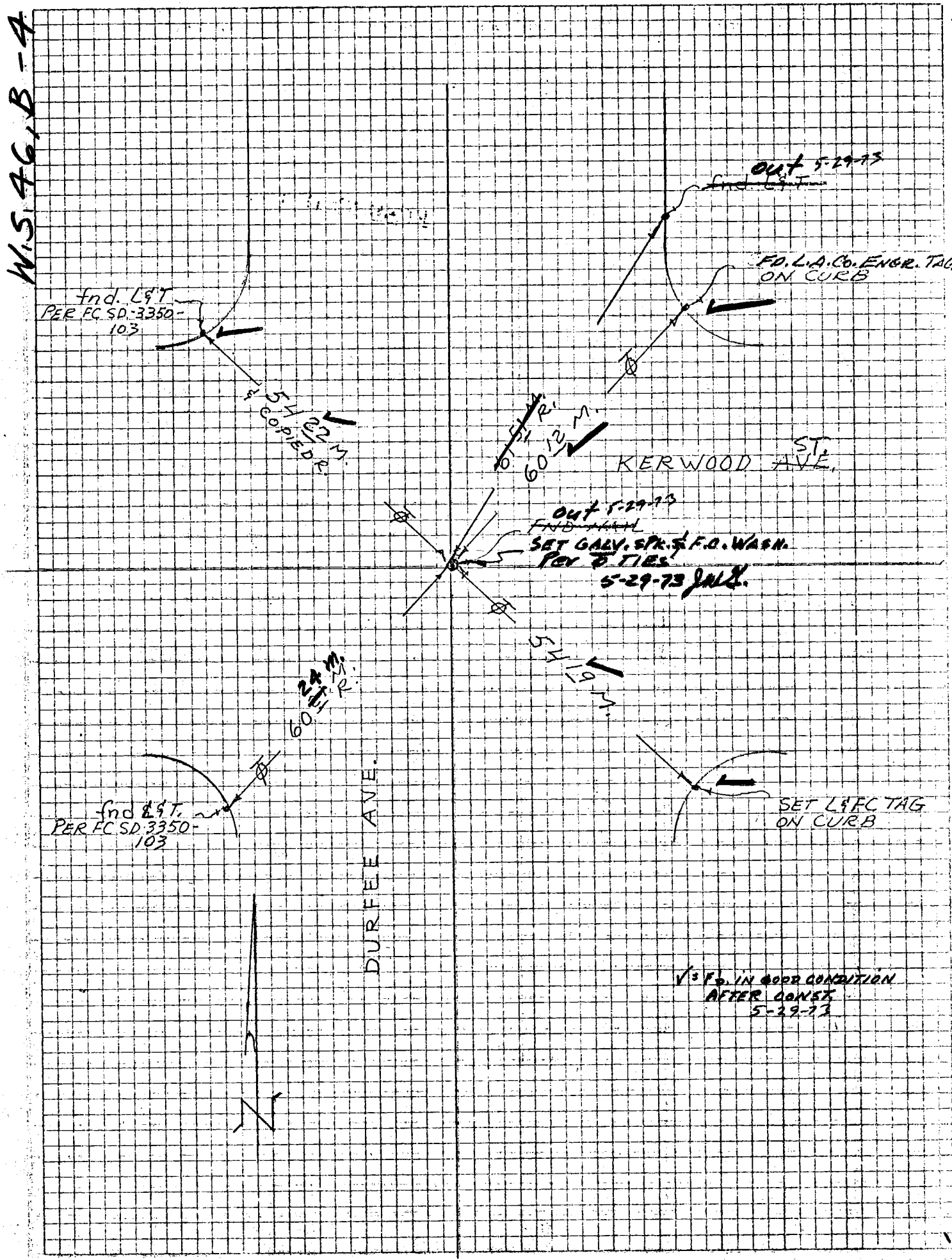

Co. Engr. F.B. 3557: 22

76S911– Cdb 5–71

PROJECT EL MONTE S.D. #3350-2 LINE "G"

SURVEY BY J. W. Greenfield DATE 5-29-73

REVIEWED BY R.E.M. DATE 11-9-73

INDEX FCSD3350 167

REC-7

LOS ANGELES COUNTY FLOOD CONTROL DISTRICT

W.S. 46, B-4

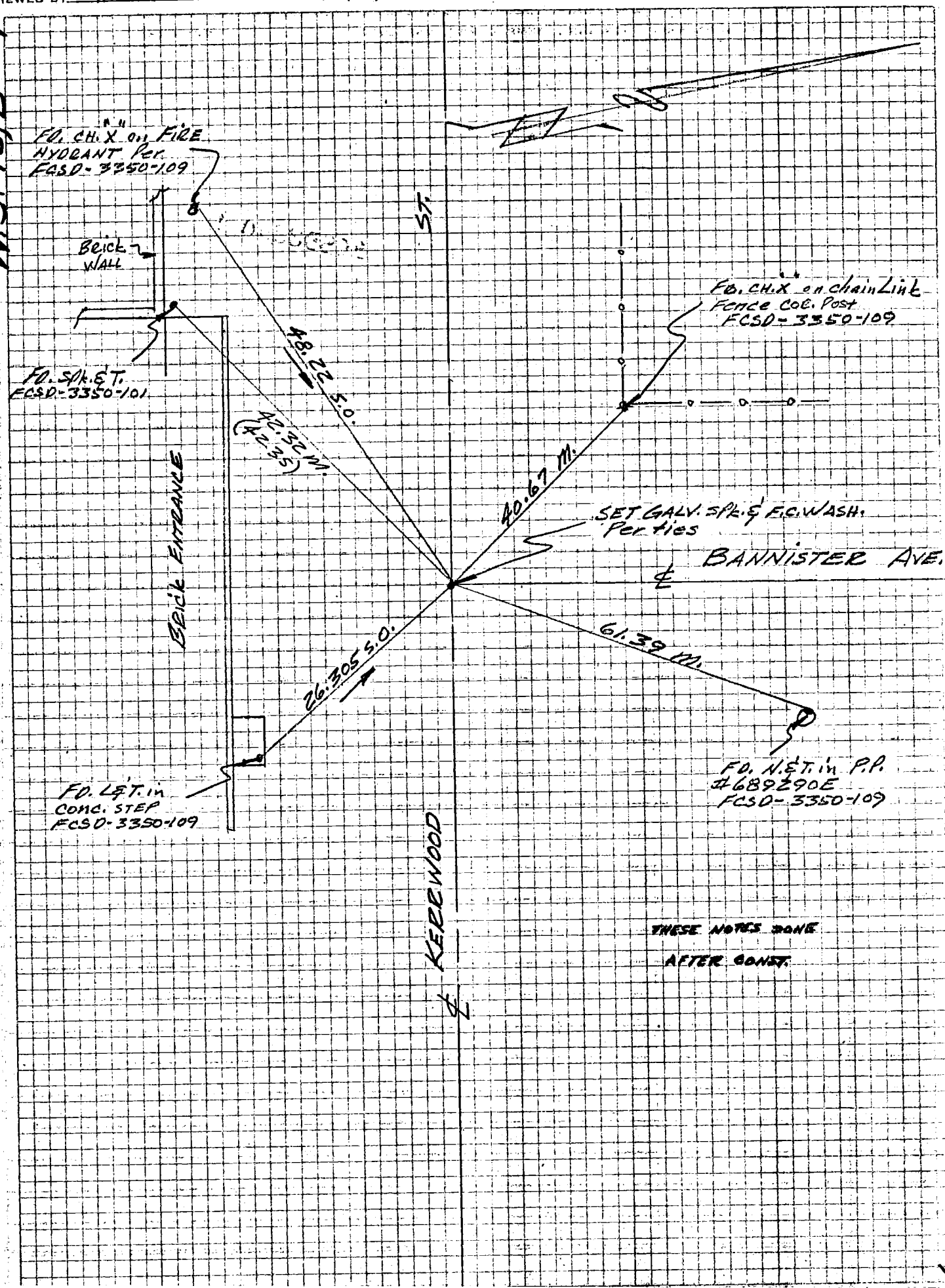

THESE NOTES DONE AFTER CONST.

PROJECT 9814 LINE A GARDENA Co. Engr. F.B. 3557: 23 INDEX FCSD9819 137

SURVEY BY J.H. DATE 3-21-73

REVIEWED BY DATE 12-27-73

R & R 5

LOS ANGELES COUNTY FLOOD CONTROL DISTRICT

W.S. 26, A-4

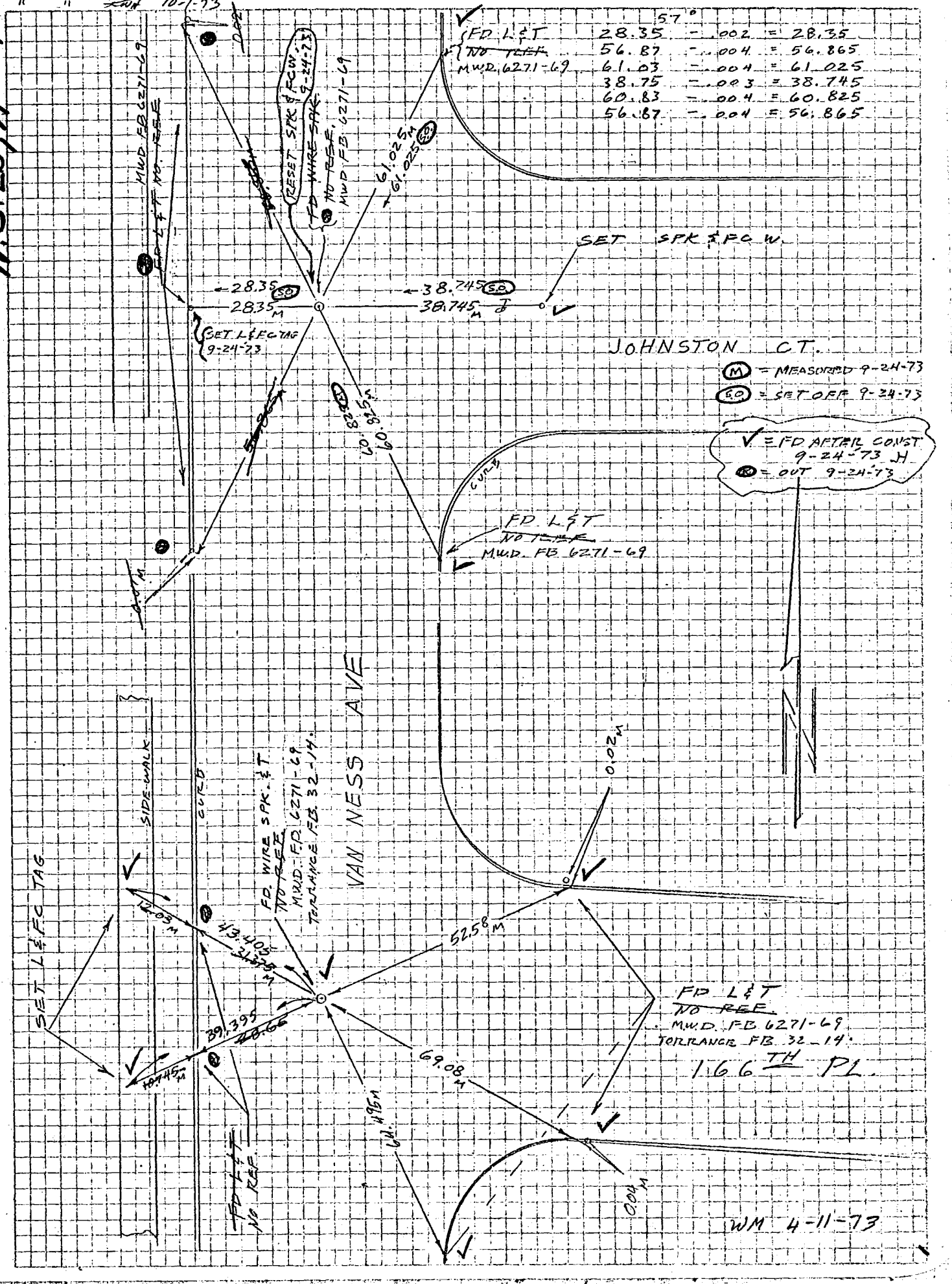

76S911-- Cdb 3-69

Co. Engr. F.B. 3557 24 INDEX FCSD9819 145

PROJECT 9819 LINE A GARDENA

SURVEY BY J.H. DATE 3-28-73

REVIEWED BY DATE 12-19-73

" " EWN 10-1-73

R & R PG. 13

LOS ANGELES COUNTY FLOOD CONTROL DISTRICT

W, S, 26, A-4

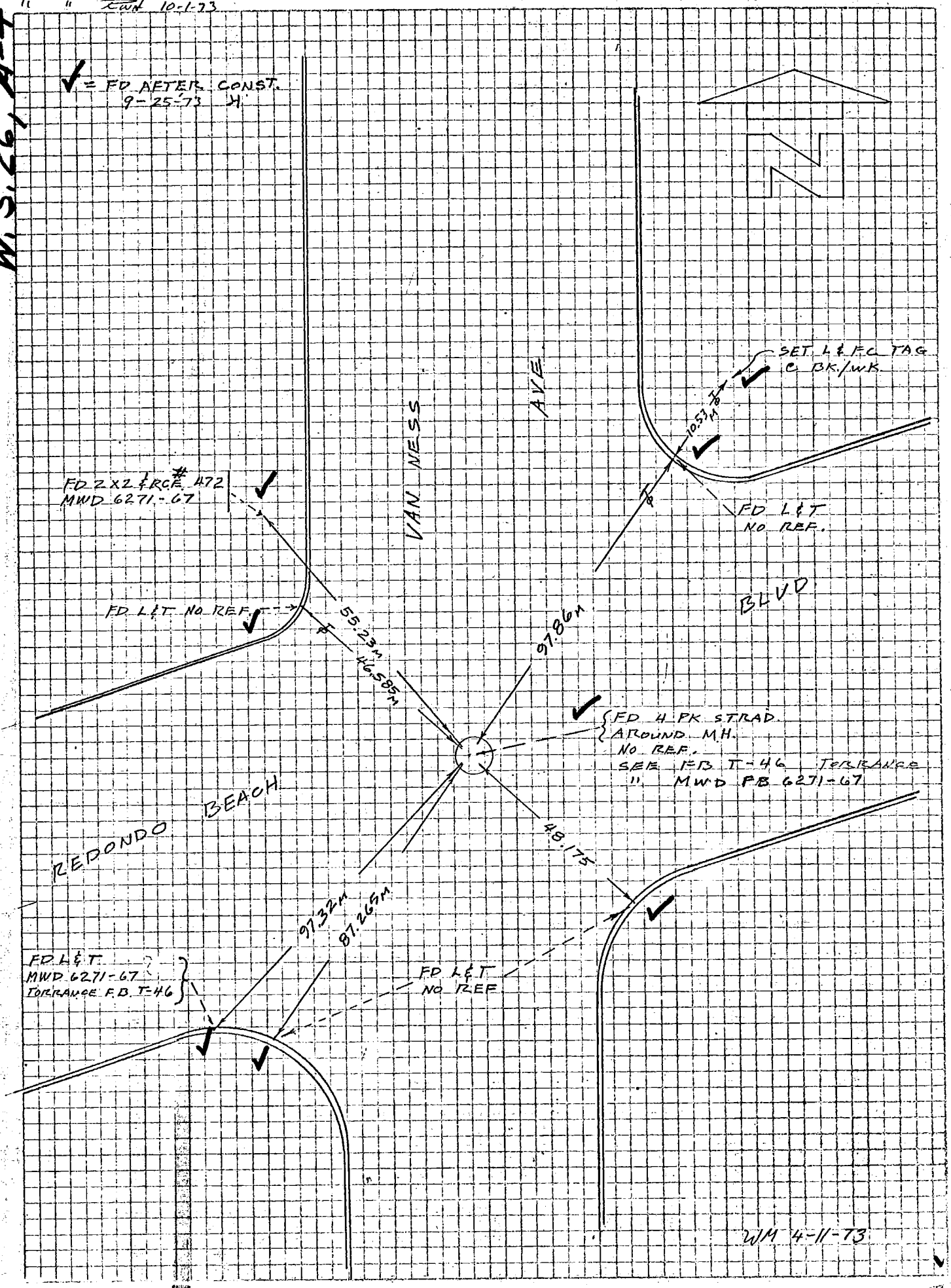

F68011- Cdb 5-71

Co. Engr. F.B. 3557: 25 INDEX FCSD9819 147

PROJECT 9819 GARDENA LINE A

SURVEY BY J.H. DATE 3-28-73

REVIEWED BY " DATE 12-19-73

" RWN 10-1-73

R & R PG. 15

LOS ANGELES COUNTY FLOOD CONTROL DISTRICT

W.S. 26, A-4

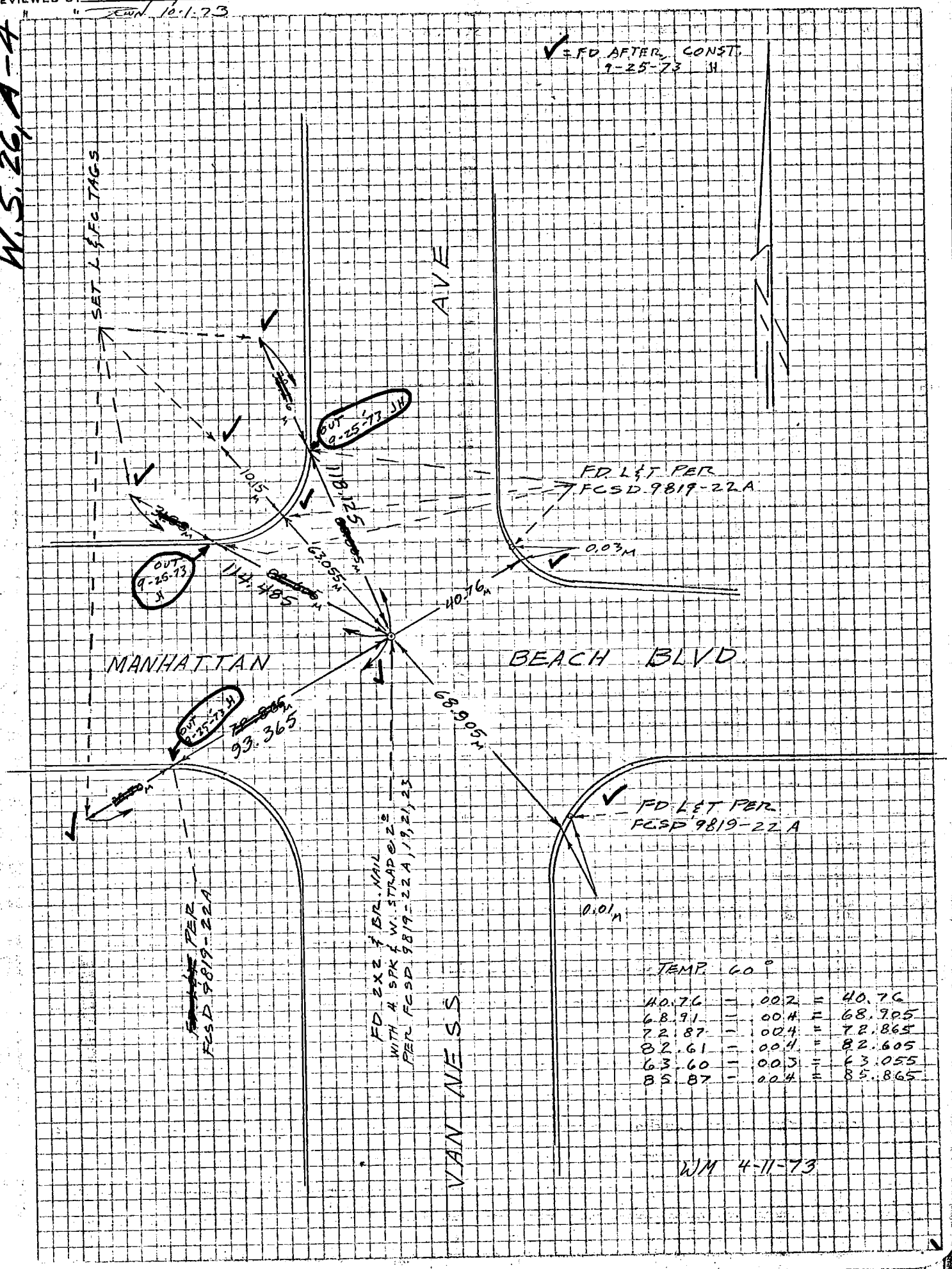

76S911– Cdb 3-69

Co. Engr. F.B. 3557: FCSD9819 149

26

PROJECT 9819 GARDENA LINE A

SURVEY BY J.H. DATE 3-30-70

REVIEWED BY DATE 12-19-73

INDEX R & R PG. 17

LOS ANGELES COUNTY FLOOD CONTROL DISTRICT

" " 10-1-73

W.S. 26, A-4

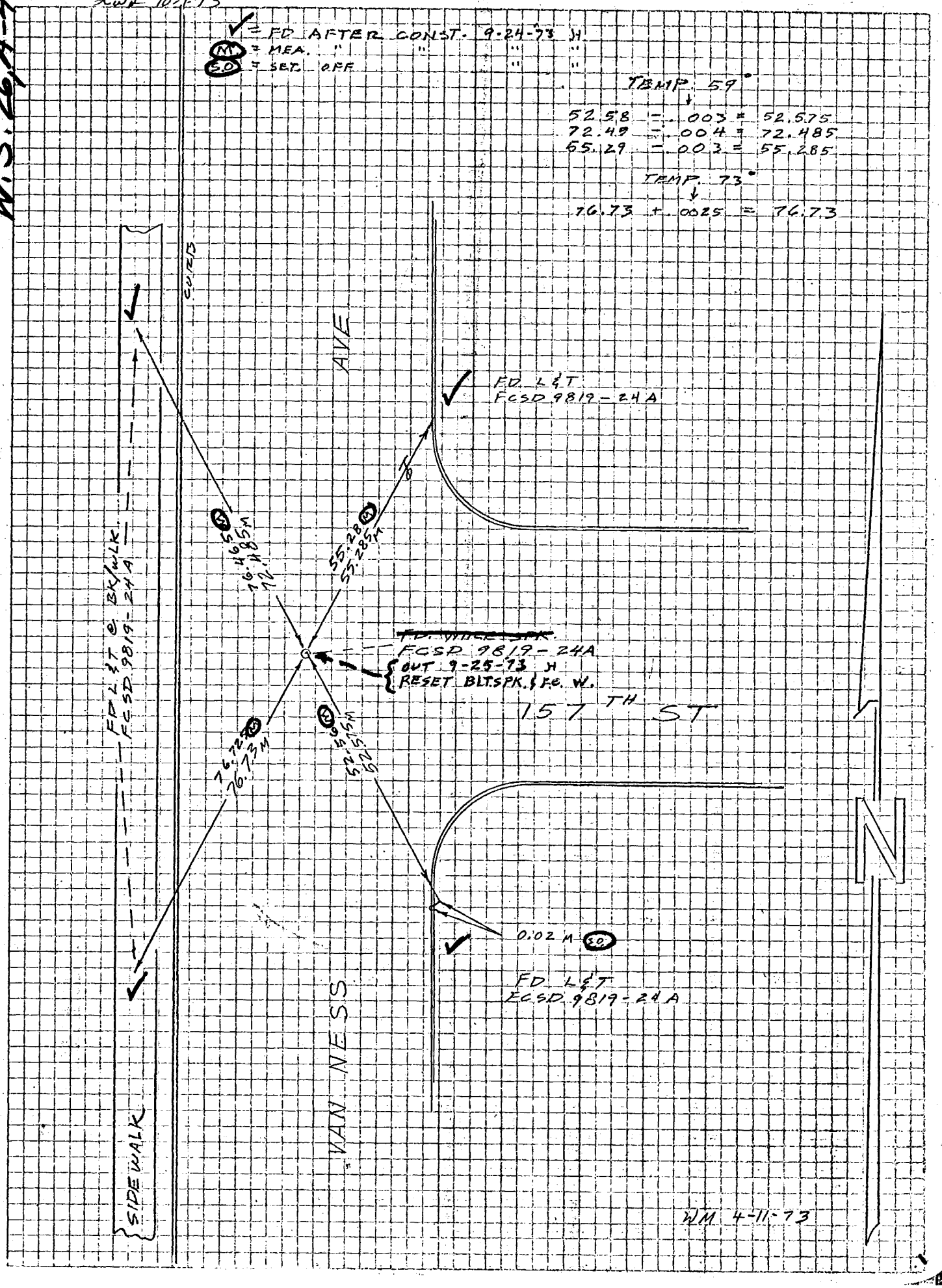

72.485
52.575
125.060

72.465 M
52.56 M
125.025

76.725
55.285

76S911– Cdb 3-69

PROJECT 9819 GARDENA LINE A Co. Engr. F.B. INDEX FCSD9819 151

SURVEY BY J.H. DATE 3-30-73 3557: 27 R&R PG. 19

REVIEWED BY DATE 12-19-73 LOS ANGELES COUNTY FLOOD CONTROL DISTRICT

" " 10-1-73

W.S. 26, A-4

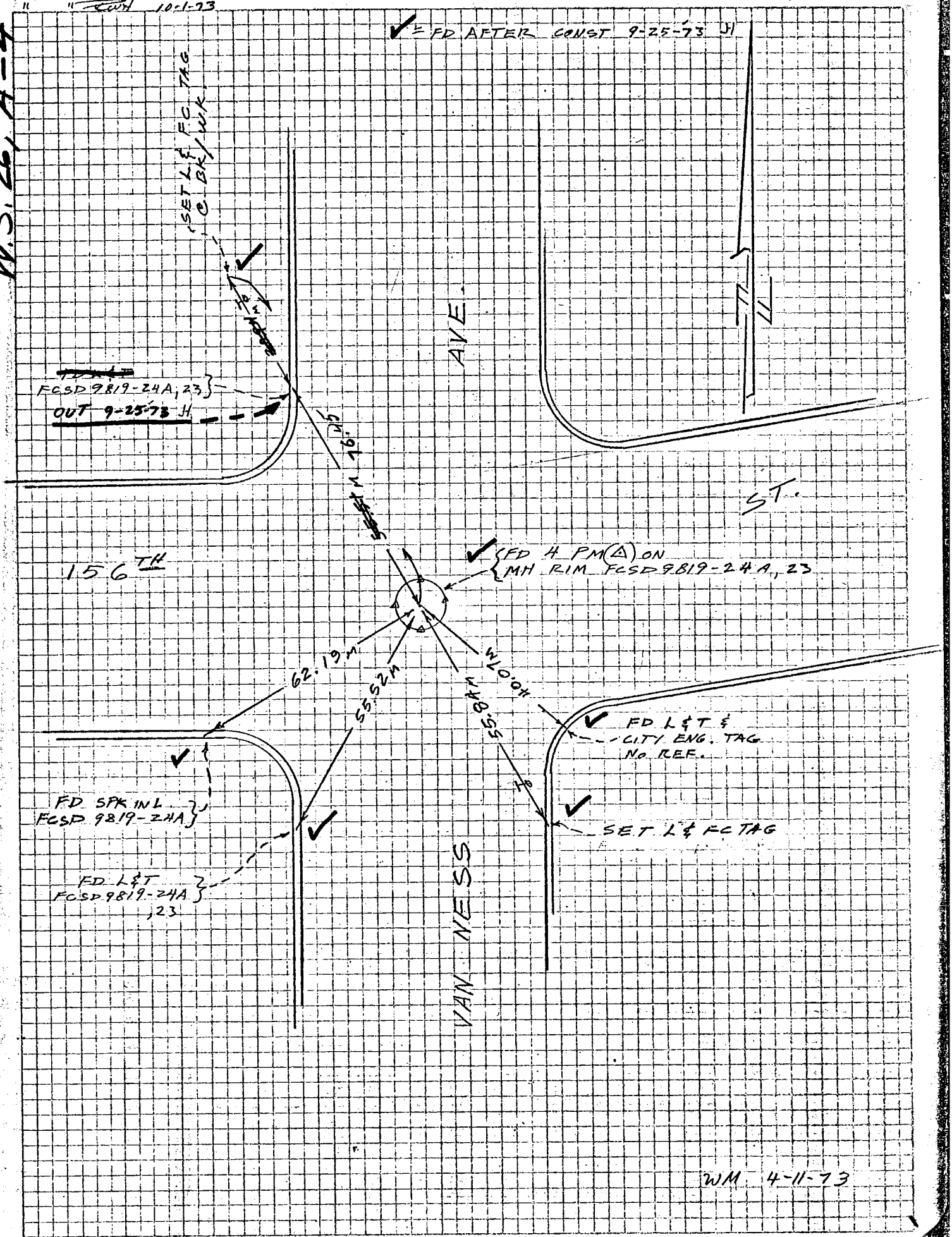

76S911– Cdb 5-71

Co. Engr. F.B. 3557: 28 FCSD9819 157

PROJECT 9818 GARDENA LINE A

SURVEY BY J.H. DATE 3-30-73

REVIEWED BY [signature] DATE 12-19-73

INDEX R & R PG. 25

LOS ANGELES COUNTY FLOOD CONTROL DISTRICT

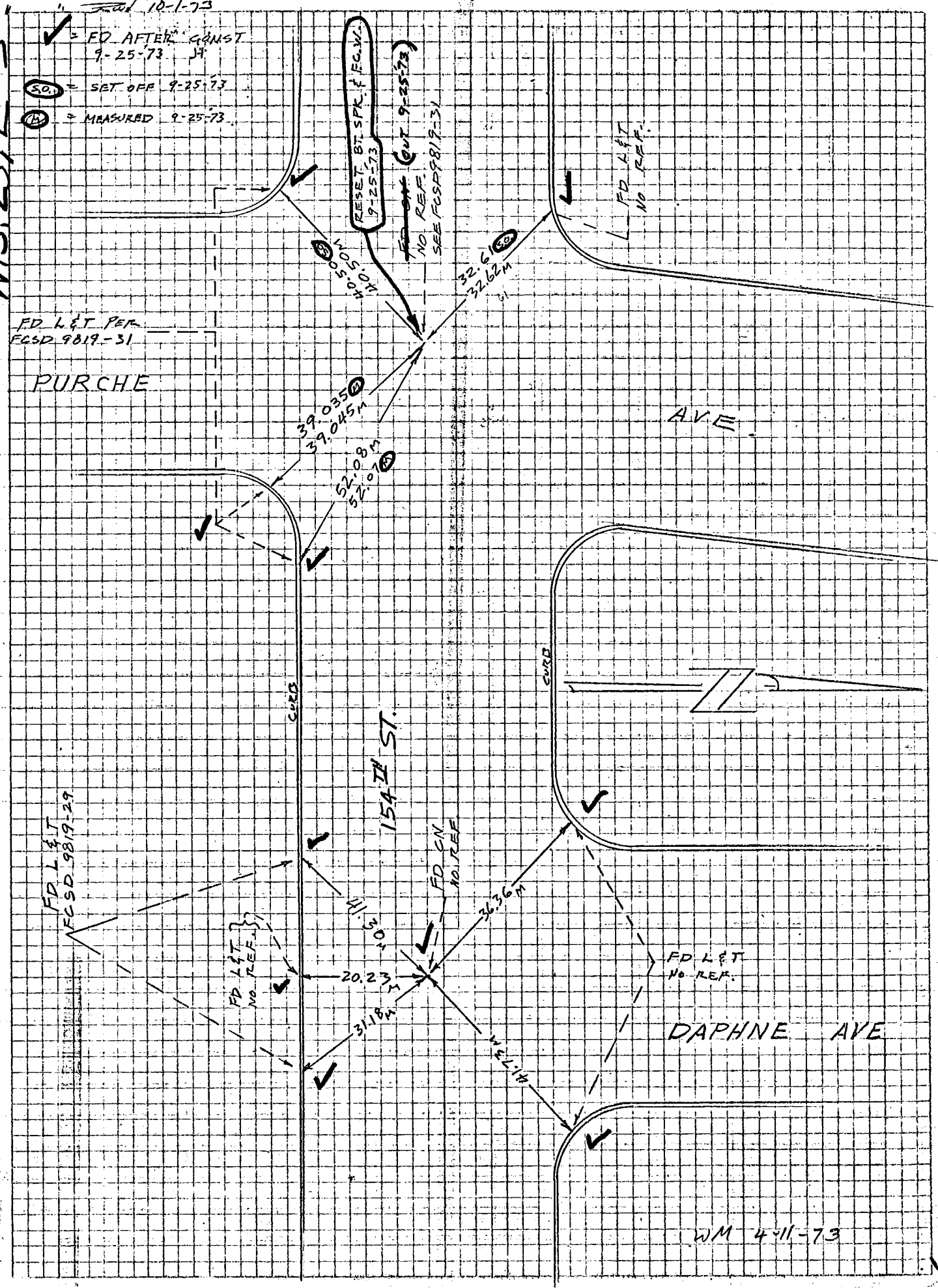

35
055.
32.59

76S911– Cdb 5–71

Co. Engr. F.B. 3557: 29

PROJECT 9819 GARDENA LINE 'A'

INDEX FCSD9819 159

SURVEY BY J.H. DATE 3-30-73

R & R PG. 27

REVIEWED BY DATE 12-19-73

LOS ANGELES COUNTY FLOOD CONTROL DISTRICT

" " RWH 10-1-73

W.S. 25, E-3

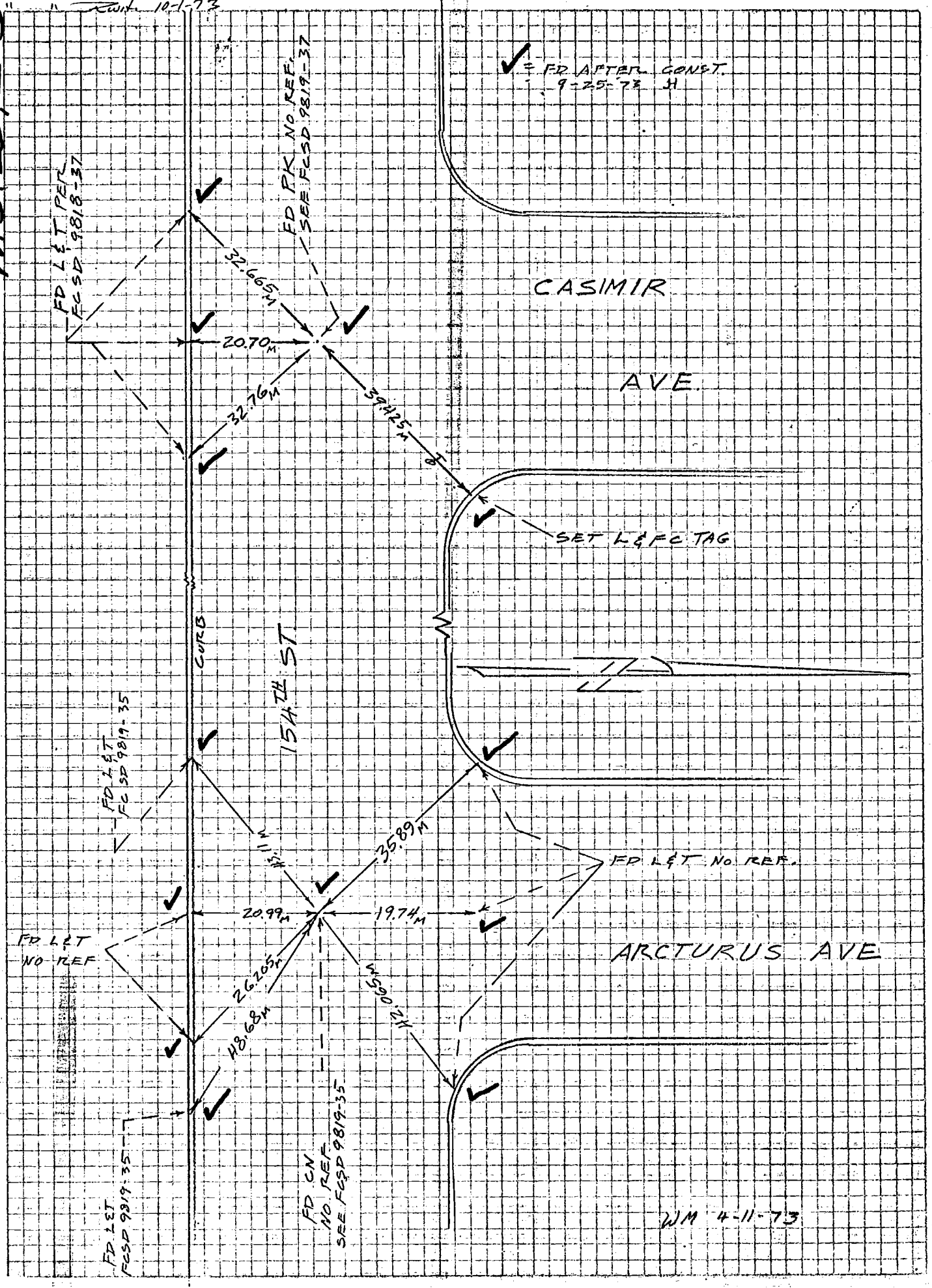

PROJECT 9819 GARDENA LINE A Co. Engr. F.B. 3557: 30 INDEX FCSD9819 161

SURVEY BY J.H. DATE 3-30-73 R & R PG. 29

REVIEWED BY [illegible] DATE 12-19-73 LOS ANGELES COUNTY FLOOD CONTROL DISTRICT

" " [illegible] 10-1-73

W.S.25, E-3

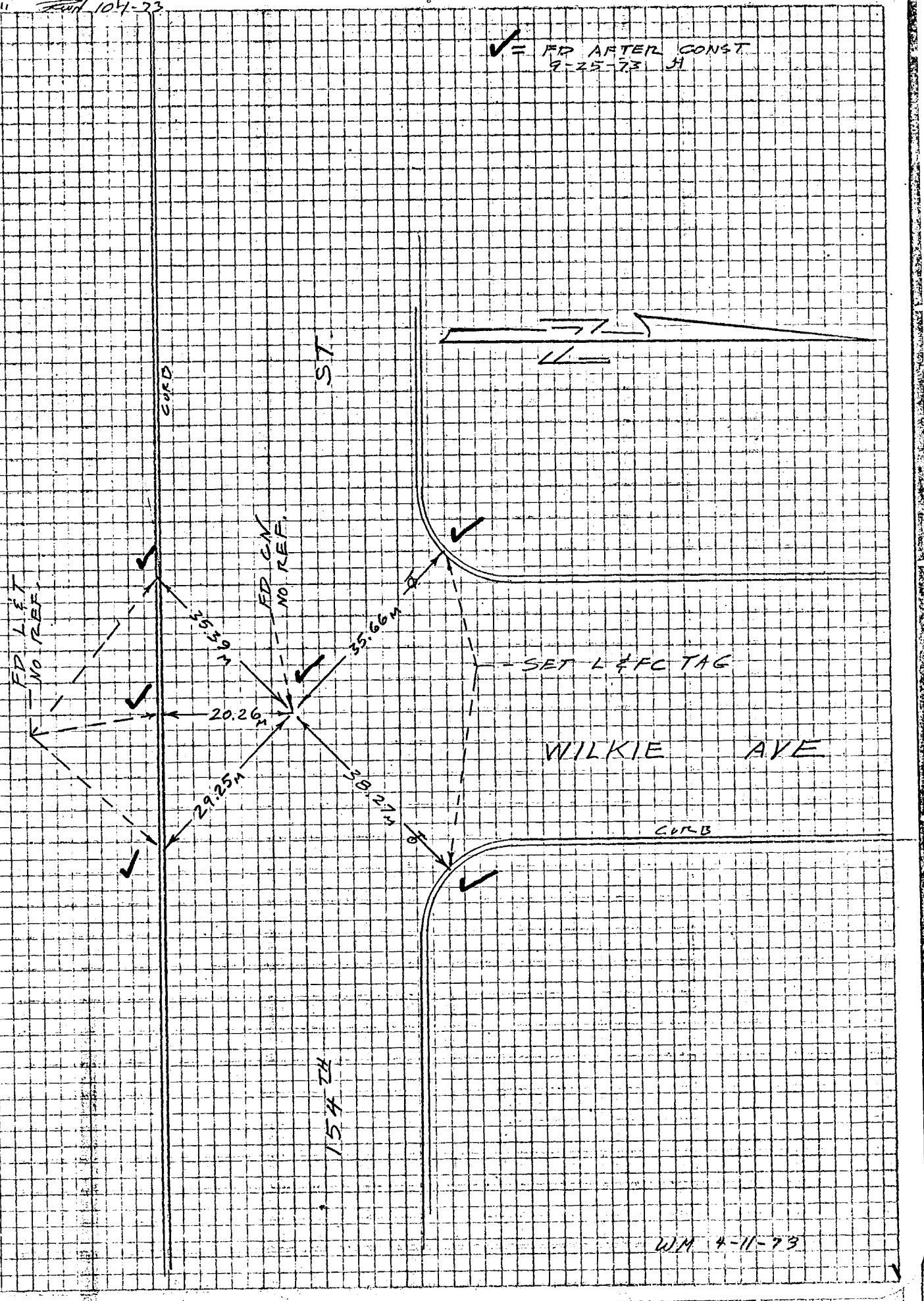

76S911– Cdb 3-69

PROJECT 9819 LINE B GARDENA

SURVEY BY J.H. DATE 3-30-73

REVIEWED BY DATE 12-[illegible]-73

" " Rwn 10-1-73

Co. Engr. F.B. 3557:31

INDEX FCSD9819 163

R&R PG 31

LOS ANGELES COUNTY FLOOD CONTROL DISTRICT

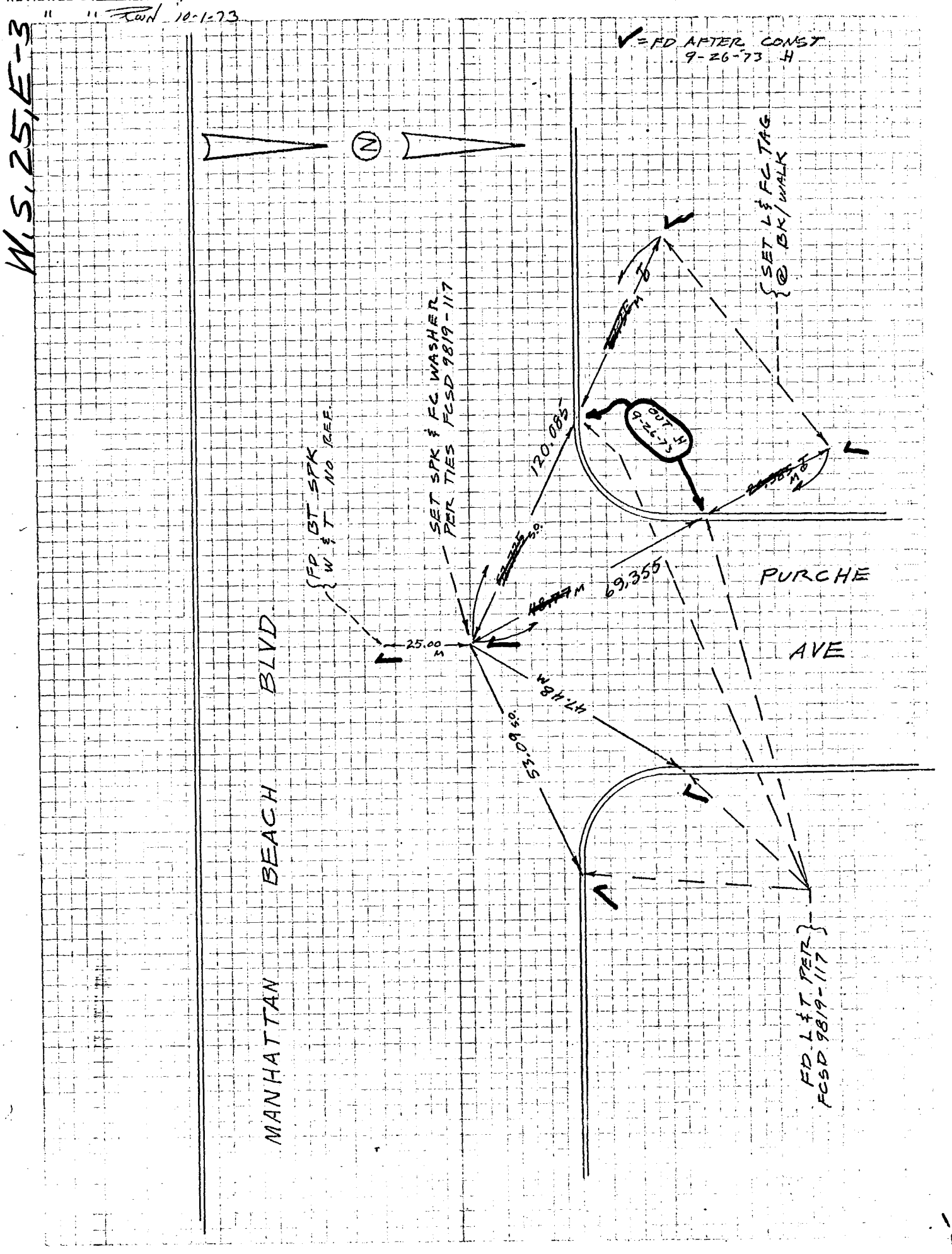

76S911– Cdb 3-69

Co. Engr. F.B. 3557: 32

INDEX FCSD9819 165

R&R PG. 33

PROJECT 9819 GARDENA LINE B

SURVEY BY J.H. DATE 3-30-73

REVIEWED BY DATE 12-19-73

LOS ANGELES COUNTY FLOOD CONTROL DISTRICT

" " 10-1-73

W.S. 25, E-3

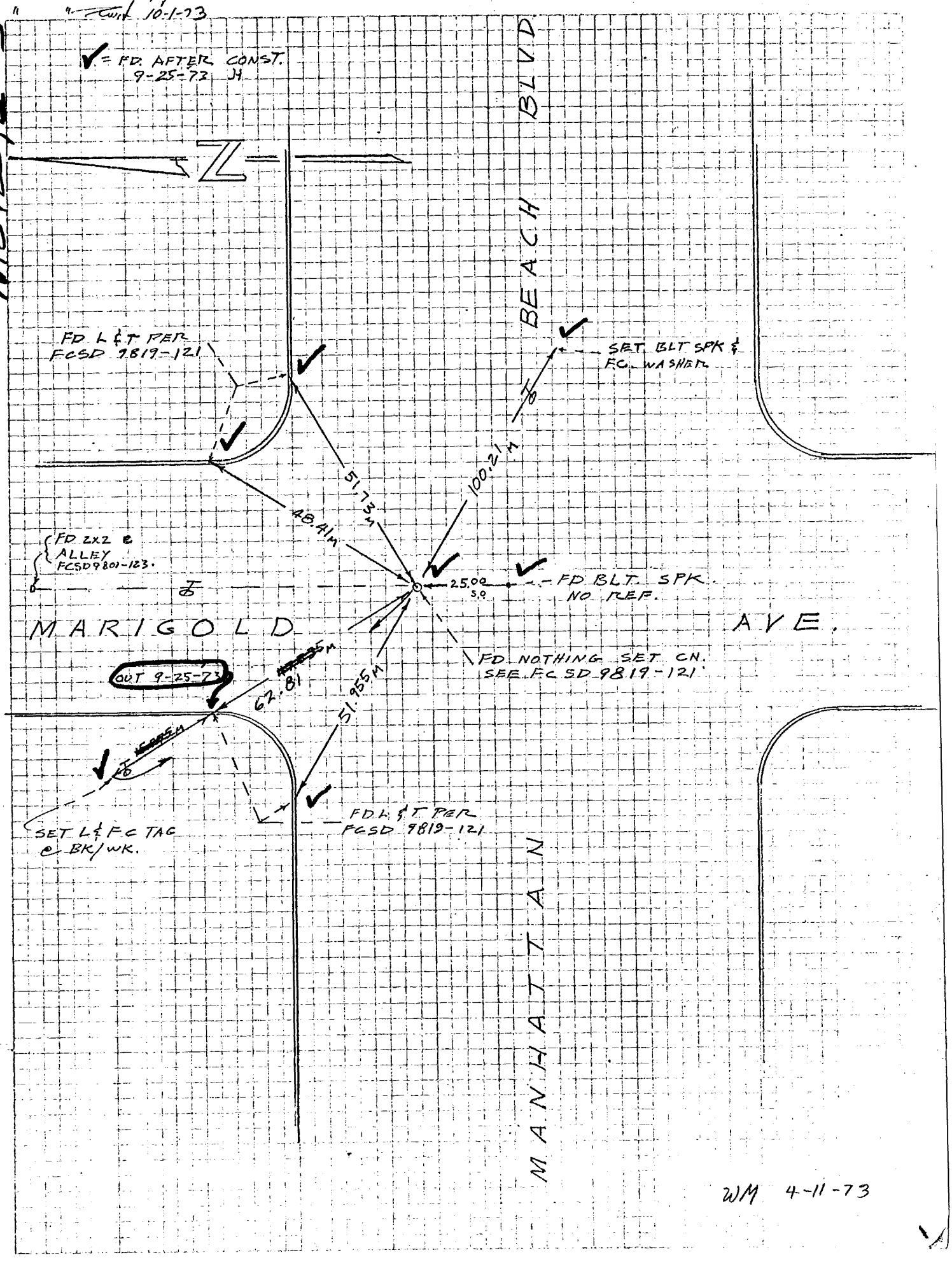

WM 4-11-73

76S911– Cdb 5–71

PROJECT LAWNDALE SD. 9840 Co. Engr. F.B. 3557: 33 INDEX FCSD9840 99

SURVEY BY DMS DATE 10-16-73 = After Const. R&R. Pg 9

REVIEWED BY _____ DATE _____ LOS ANGELES COUNTY FLOOD CONTROL DISTRICT

11-8-73

W.S. 25, D-2

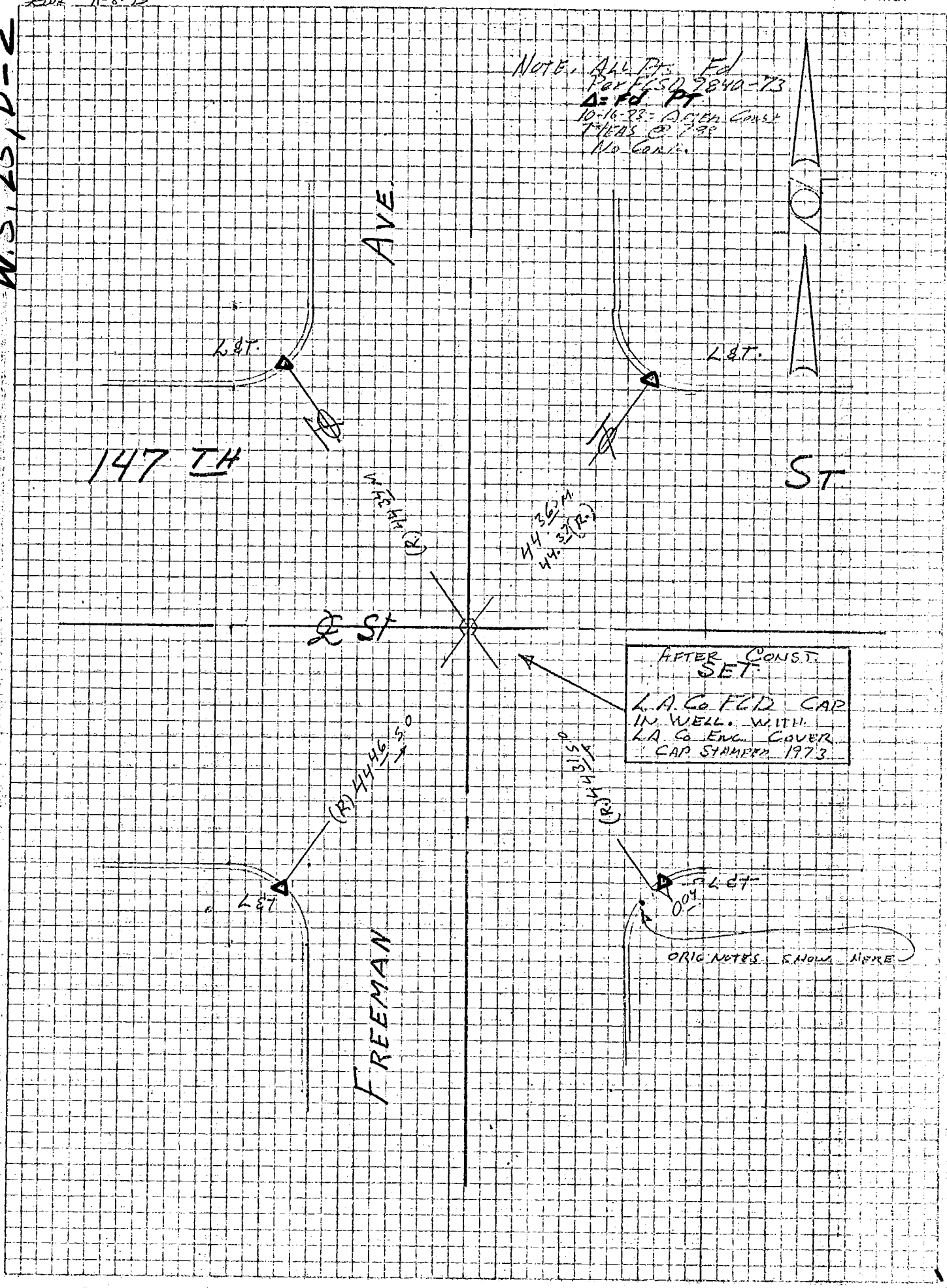

76S911– Cdb 3-69

Co. Engr. F.B. 3557-34

PROJECT LAWNDALE 9840 UNIT 3

INDEX FCSD9840 101

SURVEY BY SALAZAR DATE 10-27-72

R&R-3

REVIEWED BY _____ DATE _____

LOS ANGELES COUNTY FLOOD CONTROL DISTRICT

W.S. 25, C-2

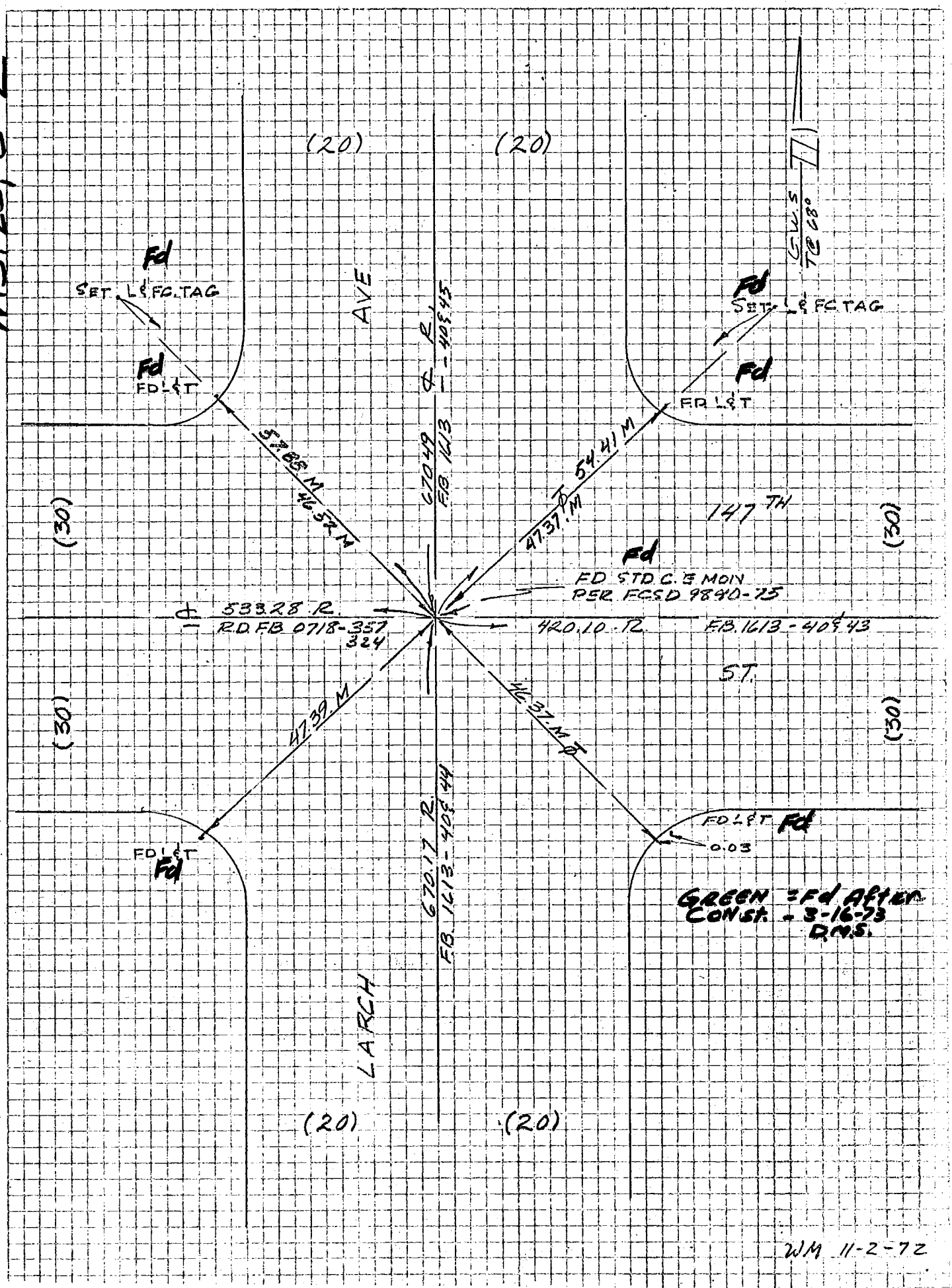

WM 11-2-72

76S911– Cdb 3-69

PROJECT LAWNDALE SD 9840 Co. Engr. F.B. 3557: 35 FCSD9840 103

SURVEY BY DMS DATE 11-15-72 INDEX R&R P.5

REVIEWED BY DATE

LOS ANGELES COUNTY FLOOD CONTROL DISTRICT

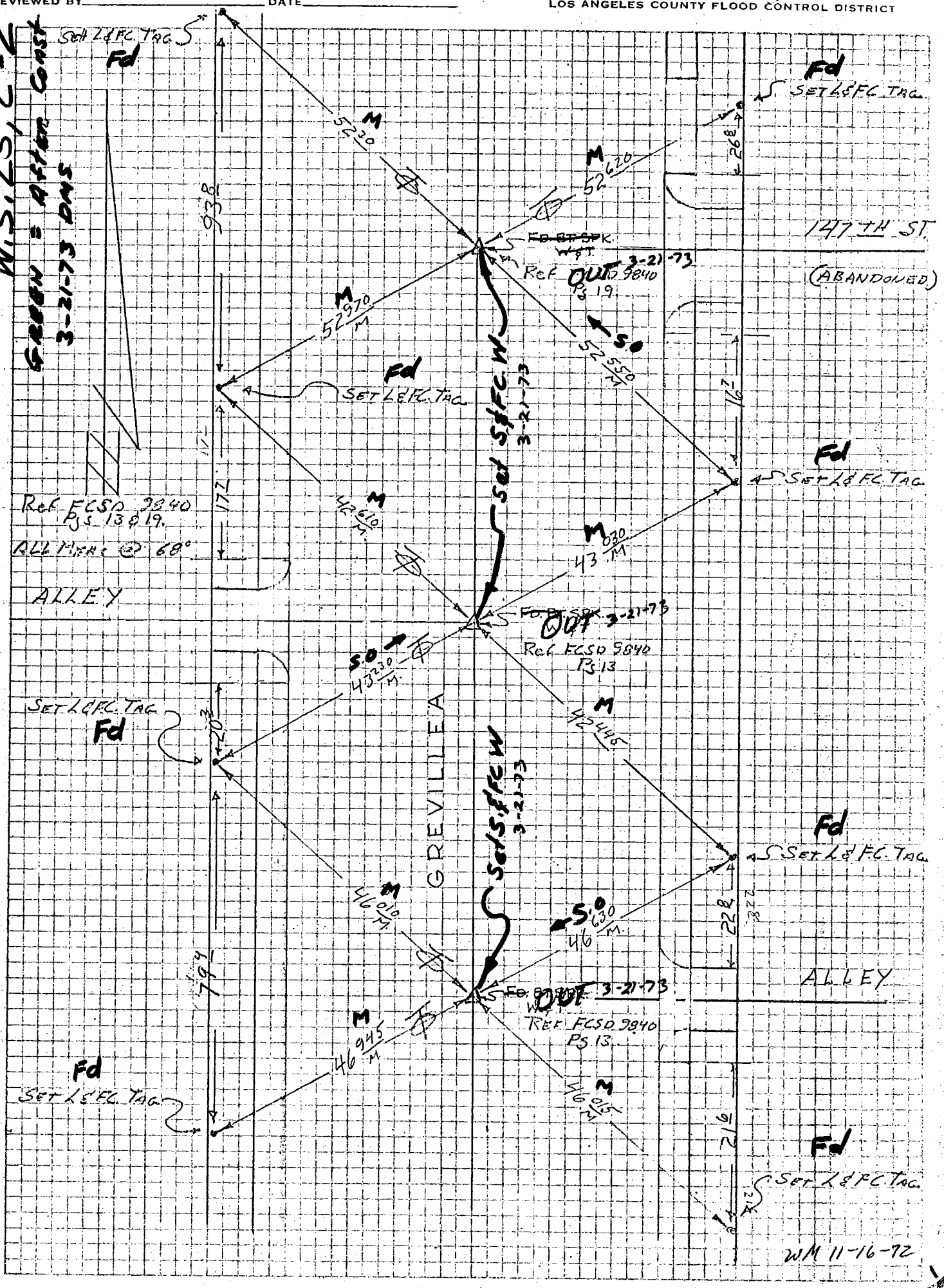

76S911– Cdb 5–71

Co. Engr. F.B. 3557: 36

PROJECT LAWNDALE SD 9840 INDEX FCSD9840 105

SURVEY BY DMS DATE 10-16-73 After Const R&R Pc 11

REVIEWED BY DATE LOS ANGELES COUNTY FLOOD CONTROL DISTRICT

11-8-73

W.S. 25, C-2

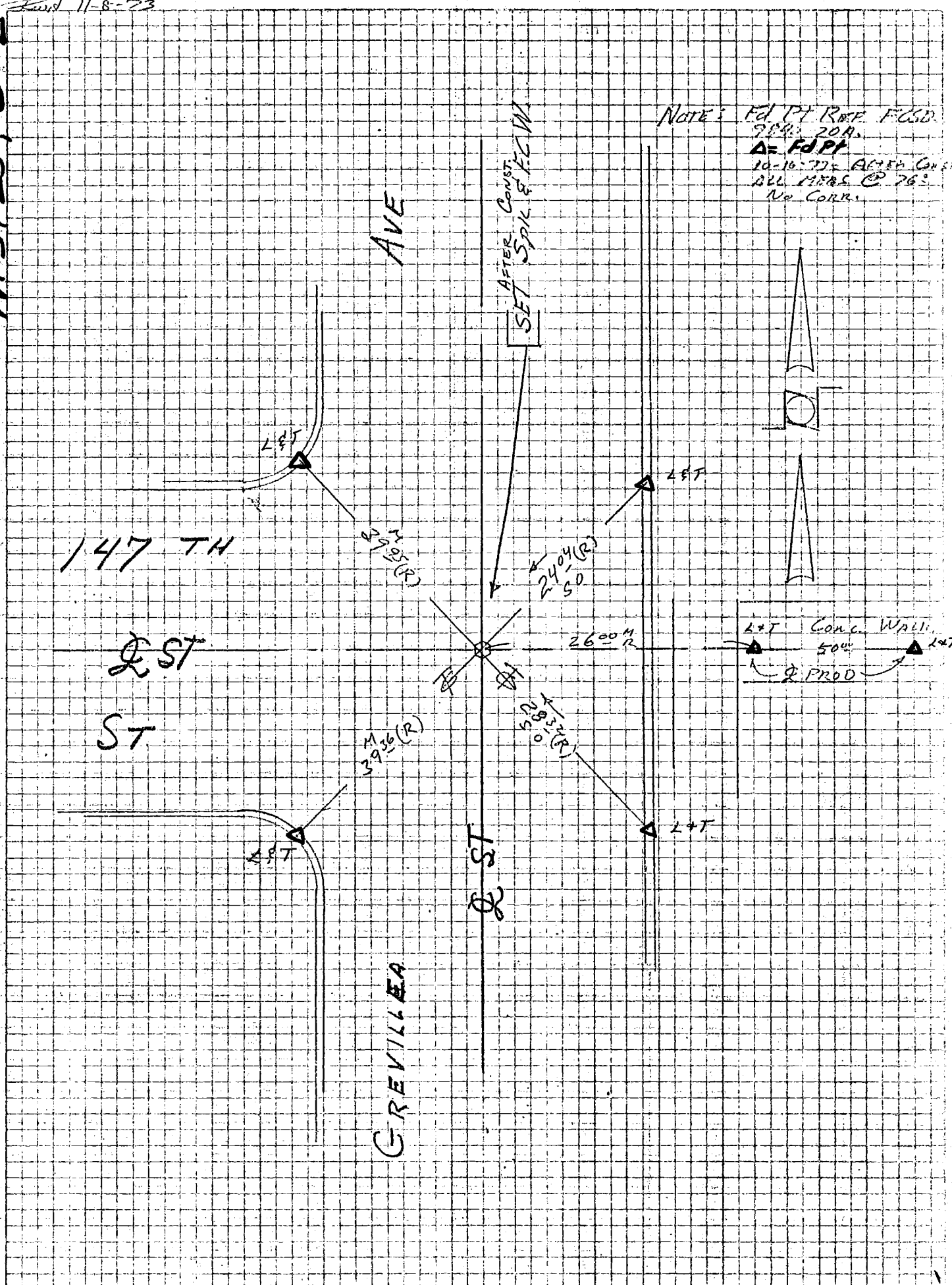

76S911– Cdb 5–71

Co. Engr. F.B. 3557:37 FCSD9840 107

PROJECT LAWNDALE SD 9840 INDEX R&R P. 13

SURVEY BY DRG DATE 10-16-73 After Const

REVIEWED BY DATE 11-8-73

LOS ANGELES COUNTY FLOOD CONTROL DISTRICT

W.S.25, C-2

NOTE: Fd Pts Per FCSD 9840-21
Δ = Fd Pt
10-16-73 = After Const.
Meas. @ 76°
No Conn.

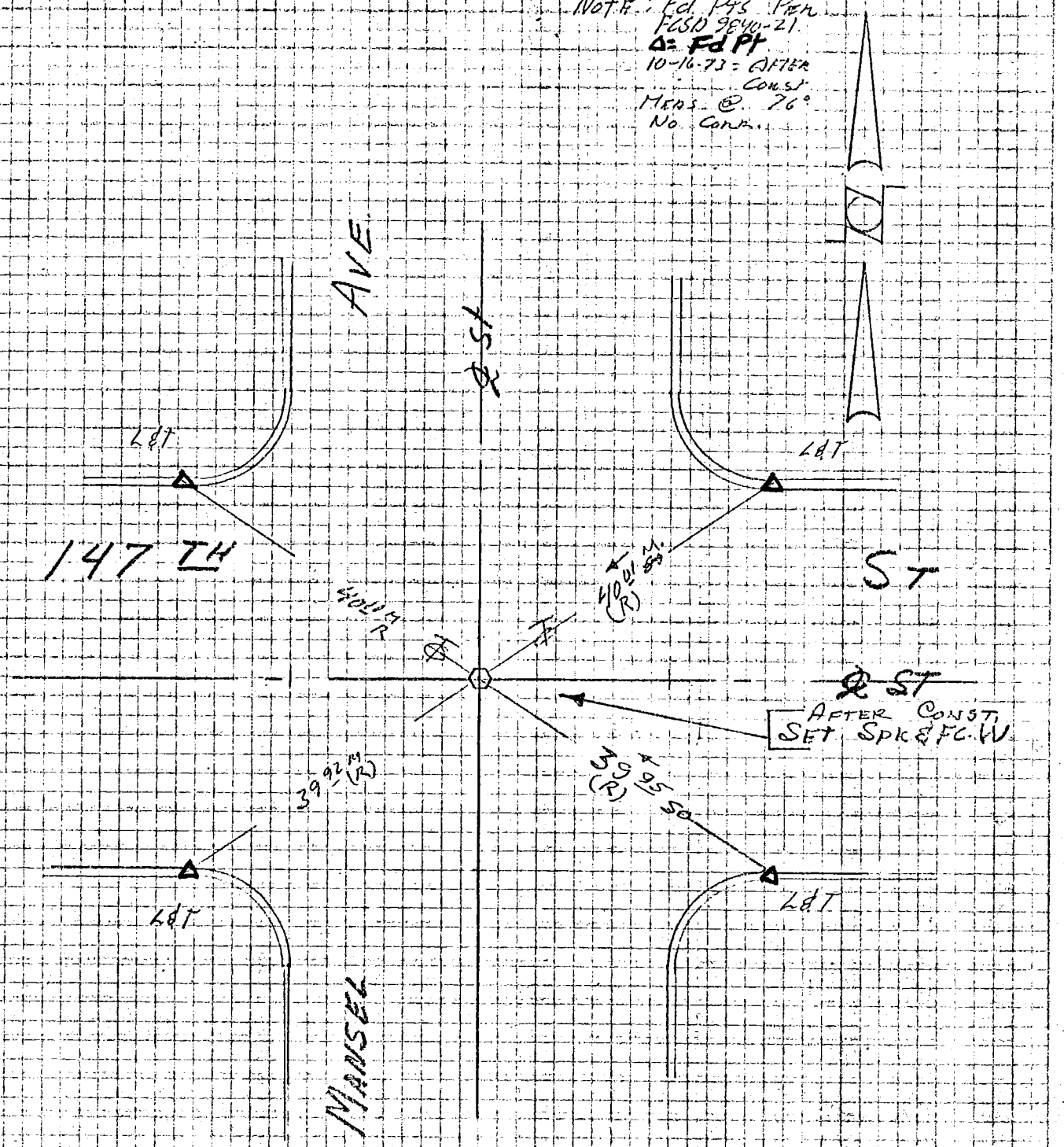

76S911– Cdb 3-69

Co. Engr. F.B. 3557: 38

PROJECT LAWNDALE SD 9840 INDEX FCSD9840 109

SURVEY BY DMS DATE 11-15-72 R&R Pg 7

REVIEWED BY DATE

LOS ANGELES COUNTY FLOOD CONTROL DISTRICT

W.S. 25, C-2

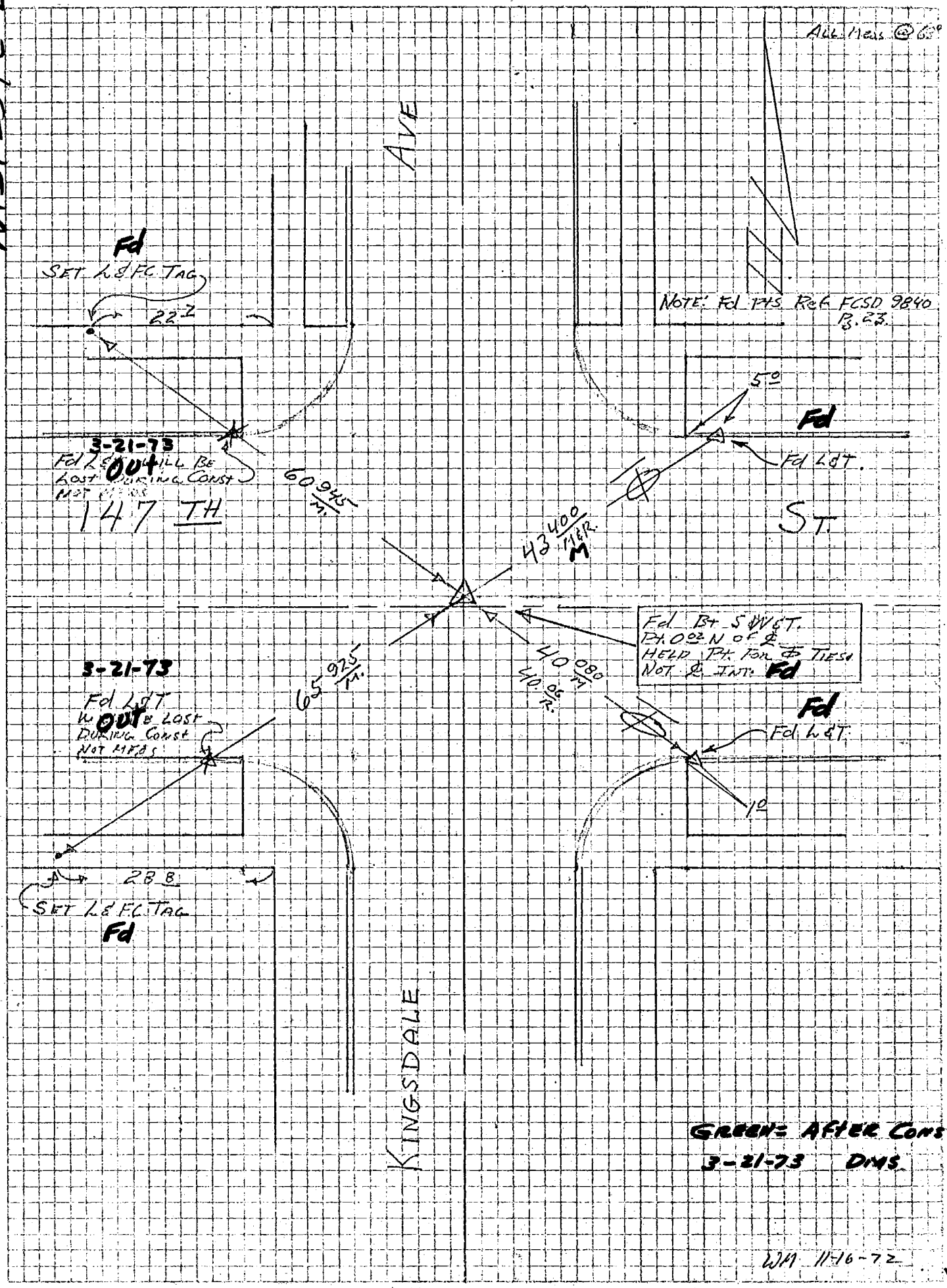

76S911– Cdb 3-69

PROJECT LAWNDALE SD 5050 Co. Engr. F.B. 3557: 39 INDEX FCSD5050 49

SURVEY BY DMS DATE 11-21-72. RETR-5

REVIEWED BY DATE

LOS ANGELES COUNTY FLOOD CONTROL DISTRICT

Rev 11-8-73

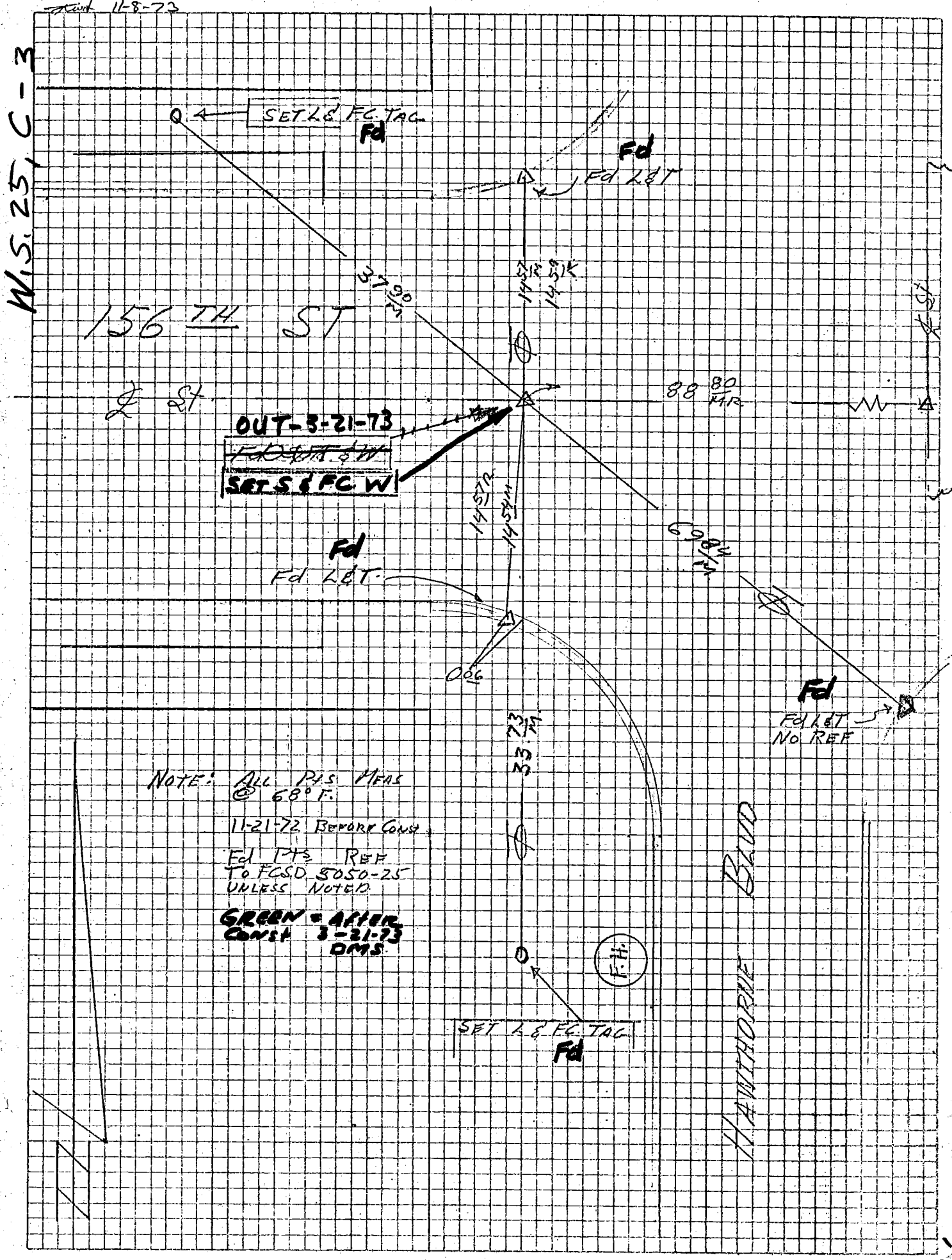

76S911– Cdb 5–71

Co. Engr. F.B. 3557:40

PROJECT LAWNDALE SD 5050-2 INDEX FCSD5050 51

SURVEY BY DAS DATE 3-21-73 = After Const. R&R P. 9

REVIEWED BY DATE

Rev 11-8-73

LOS ANGELES COUNTY FLOOD CONTROL DISTRICT

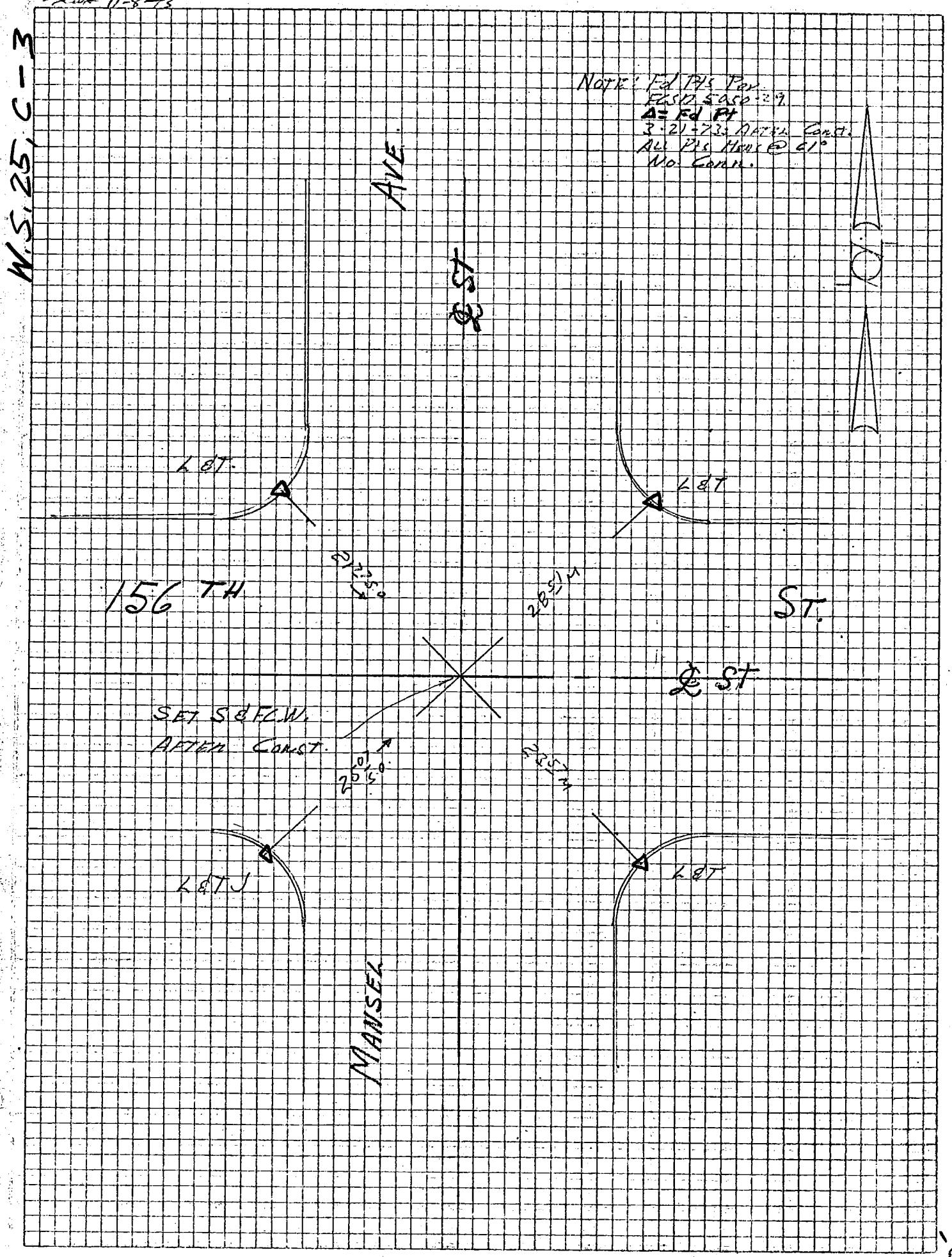

76S911– Cdb 3-69

PROJECT LAWNDALE SD-5050-2 Co. Engr. F.B. 3557-41 INDEX FCSD5050 53

SURVEY BY DMS DATE 11-22-72 REF. 7

REVIEWED BY ________ DATE ________

LOS ANGELES COUNTY FLOOD CONTROL DISTRICT

Twit 11-8-73

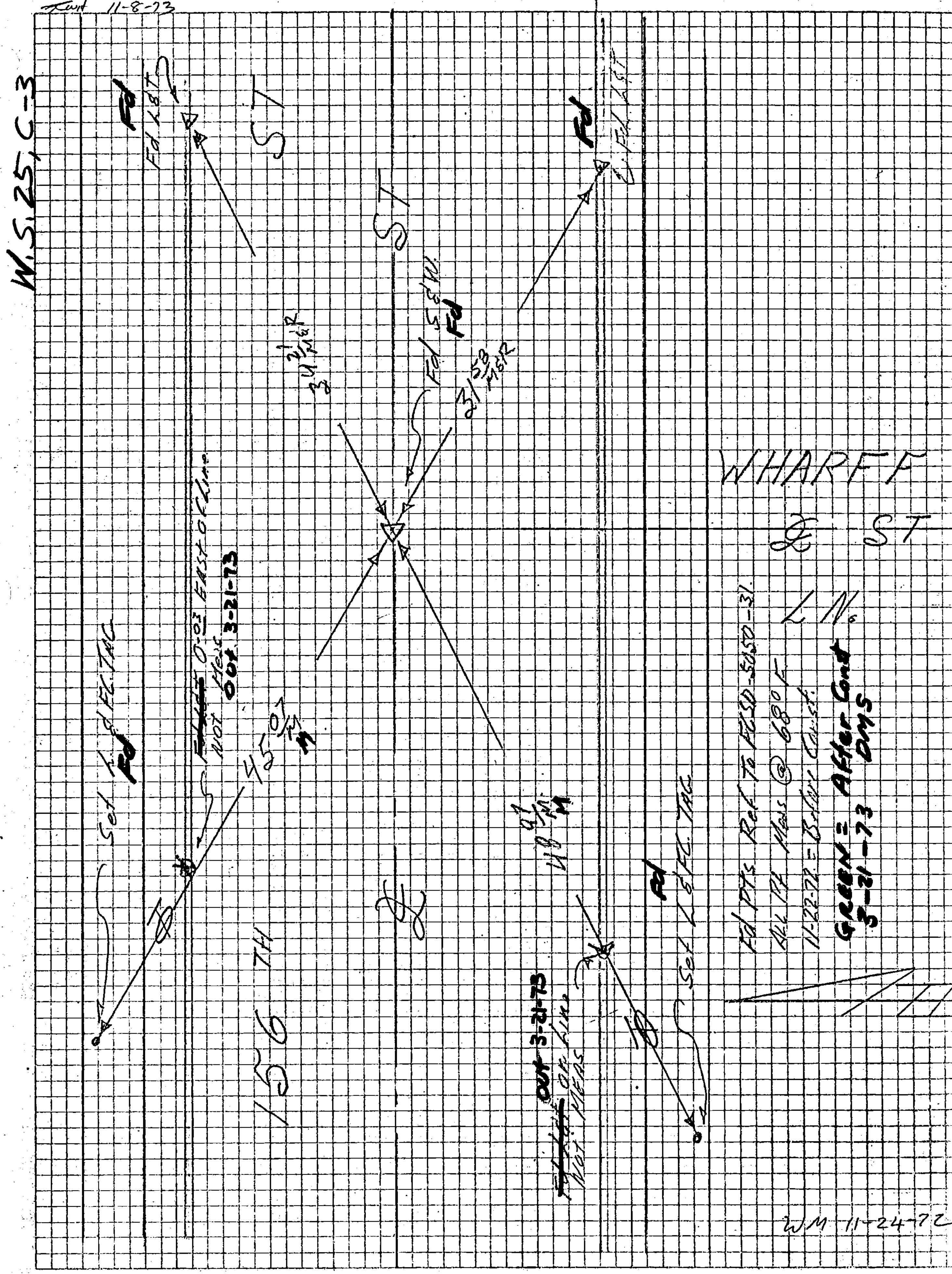

76S911– Cdb 5–71

PROJECT Arroyo Santa Cruz Drain Co. Engr. F.B. 3557 42 FC 2170 317

SURVEY BY B.P.B. DATE 10-24-73 INDEX

REVIEWED BY DAVISSON DATE 11-23-73

LOS ANGELES COUNTY FLOOD CONTROL DISTRICT

W.S. 34, C-1

NOTE: This survey made for the purpose of replacing ℄ pts & ties after construction.

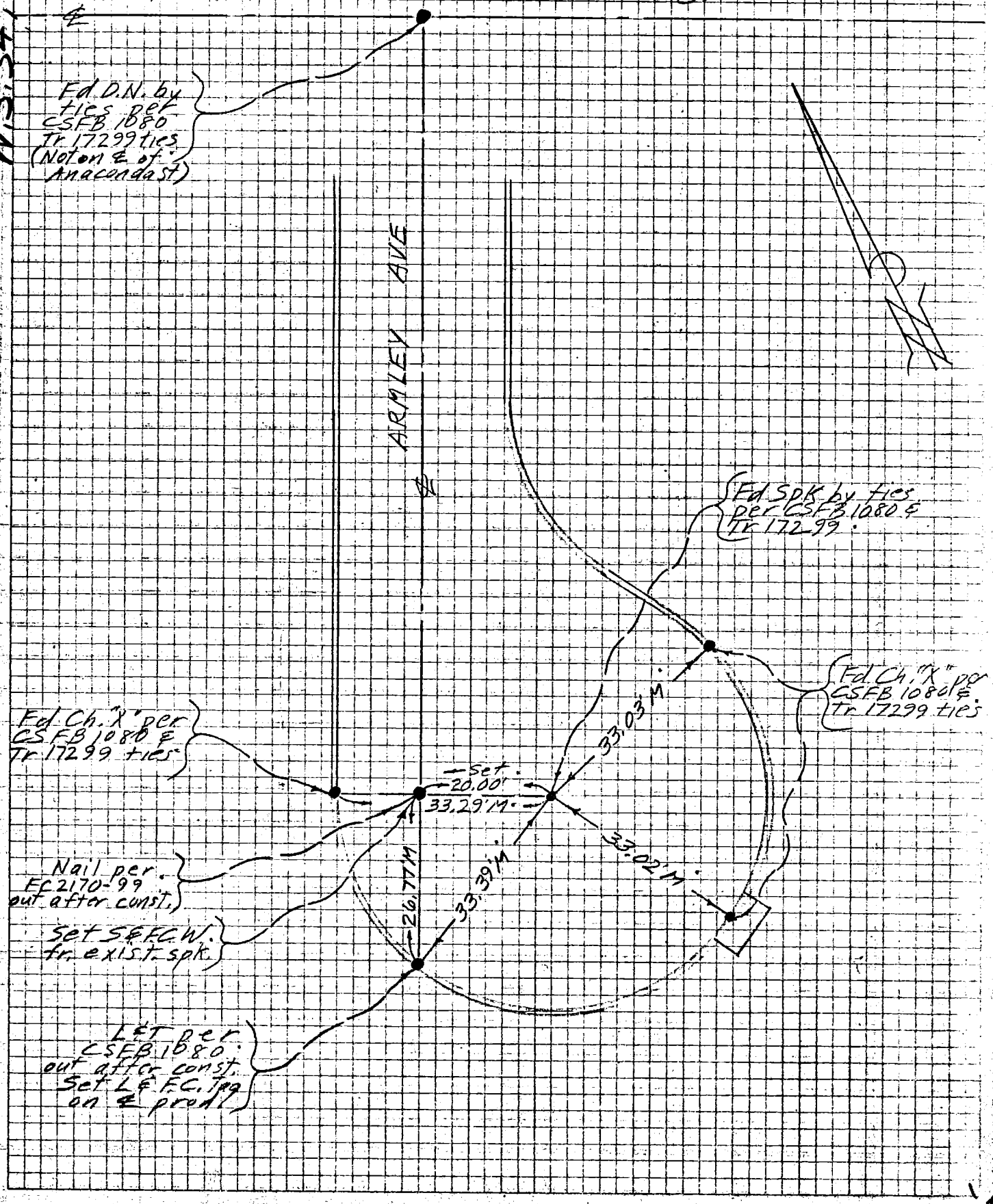

76S911– Cdb 5–71

PROJECT Arroyo Santa Cruz Drain Co. Engr. F.B. 3557: 43 INDEX FC 2170 319

SURVEY BY B.P.B. DATE 10-24-73

REVIEWED BY DAVIDSON DATE 11-23-73

LOS ANGELES COUNTY FLOOD CONTROL DISTRICT

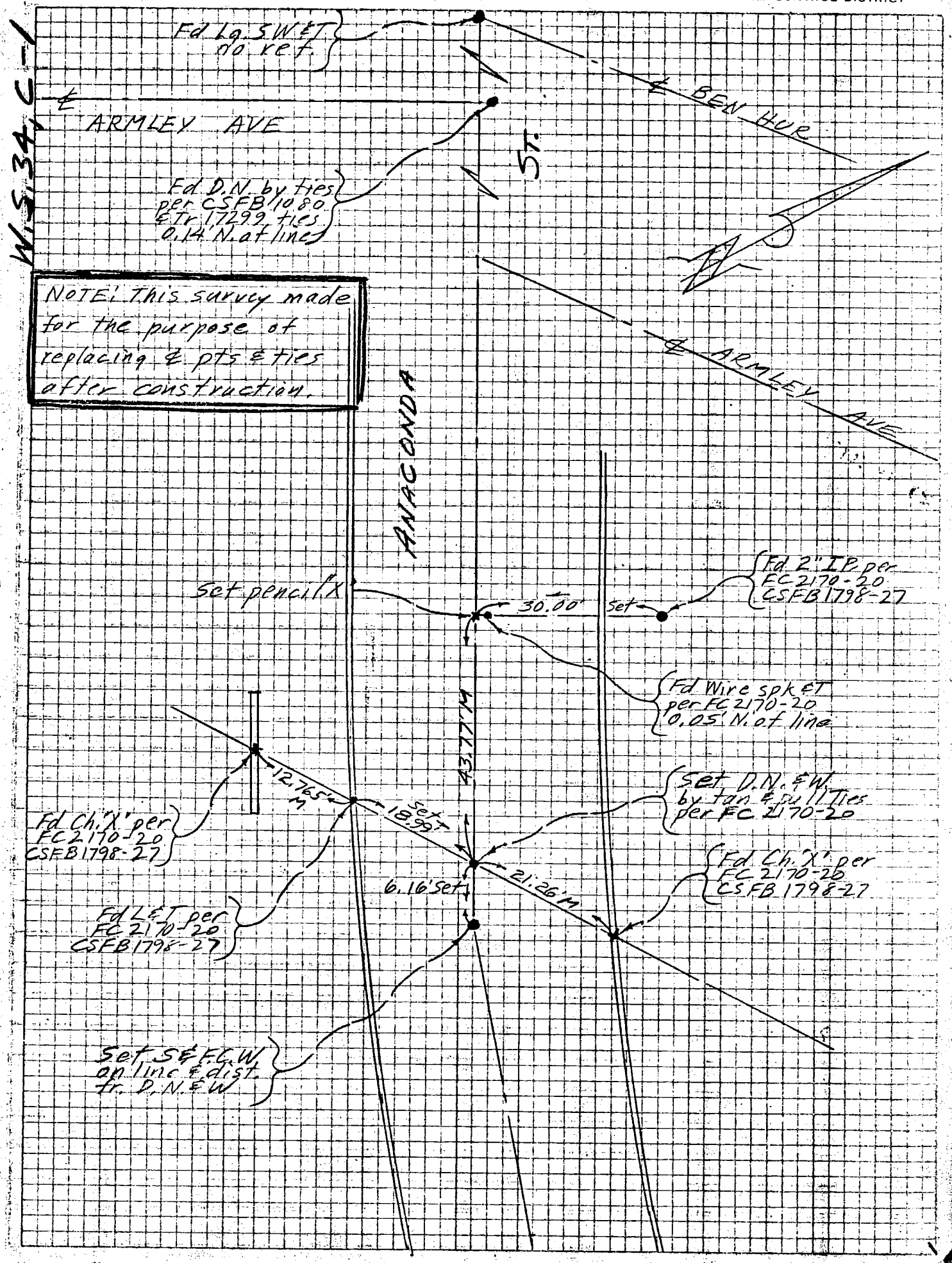

TIES FOR TRACT 17299 W.S.34, C-1, 2

GORDON J. JENNINGS TRACT 17299 CO.SUR. F.B.108

℄ Ties - Tract № 17299
Gordon J. Jennings

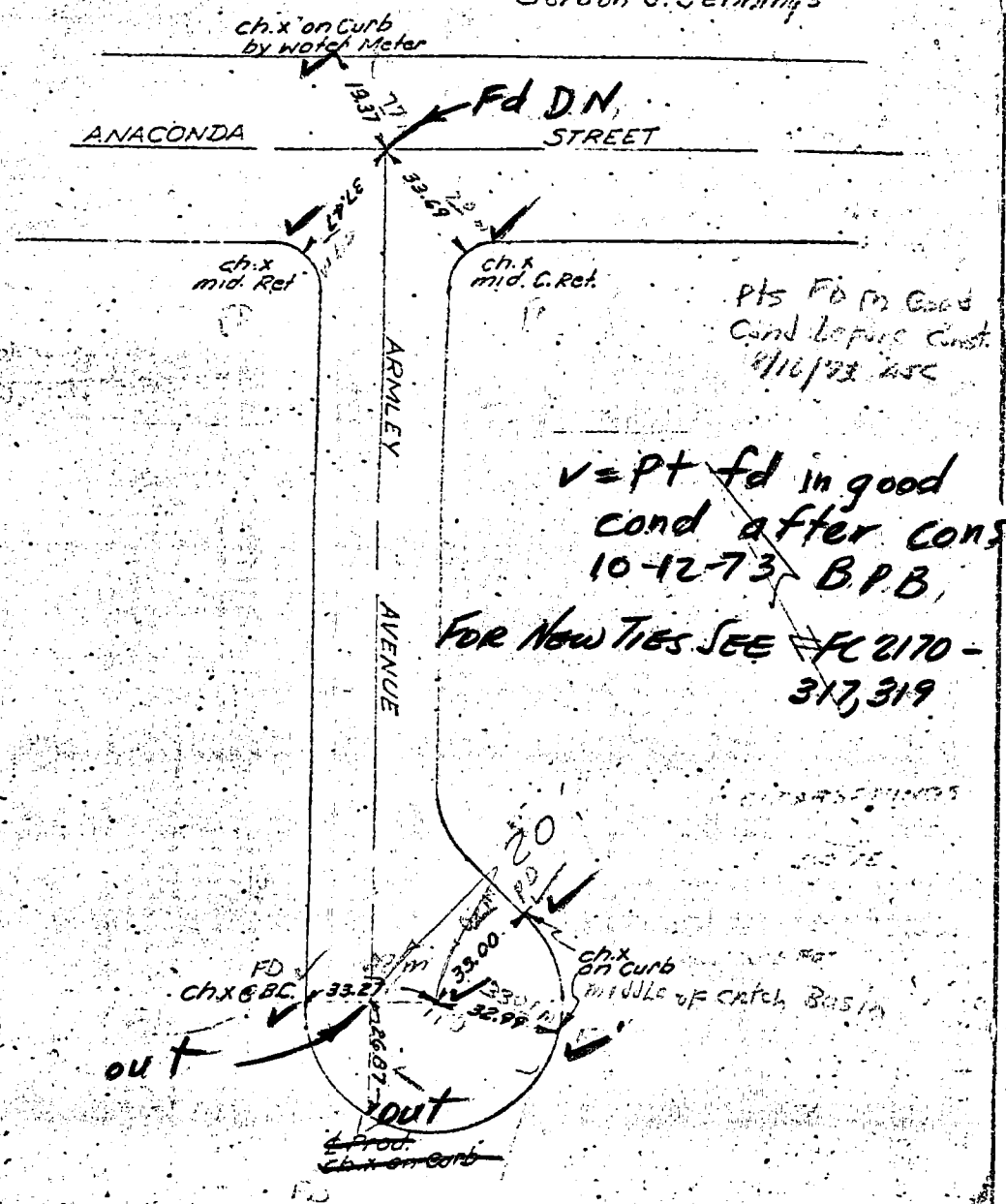

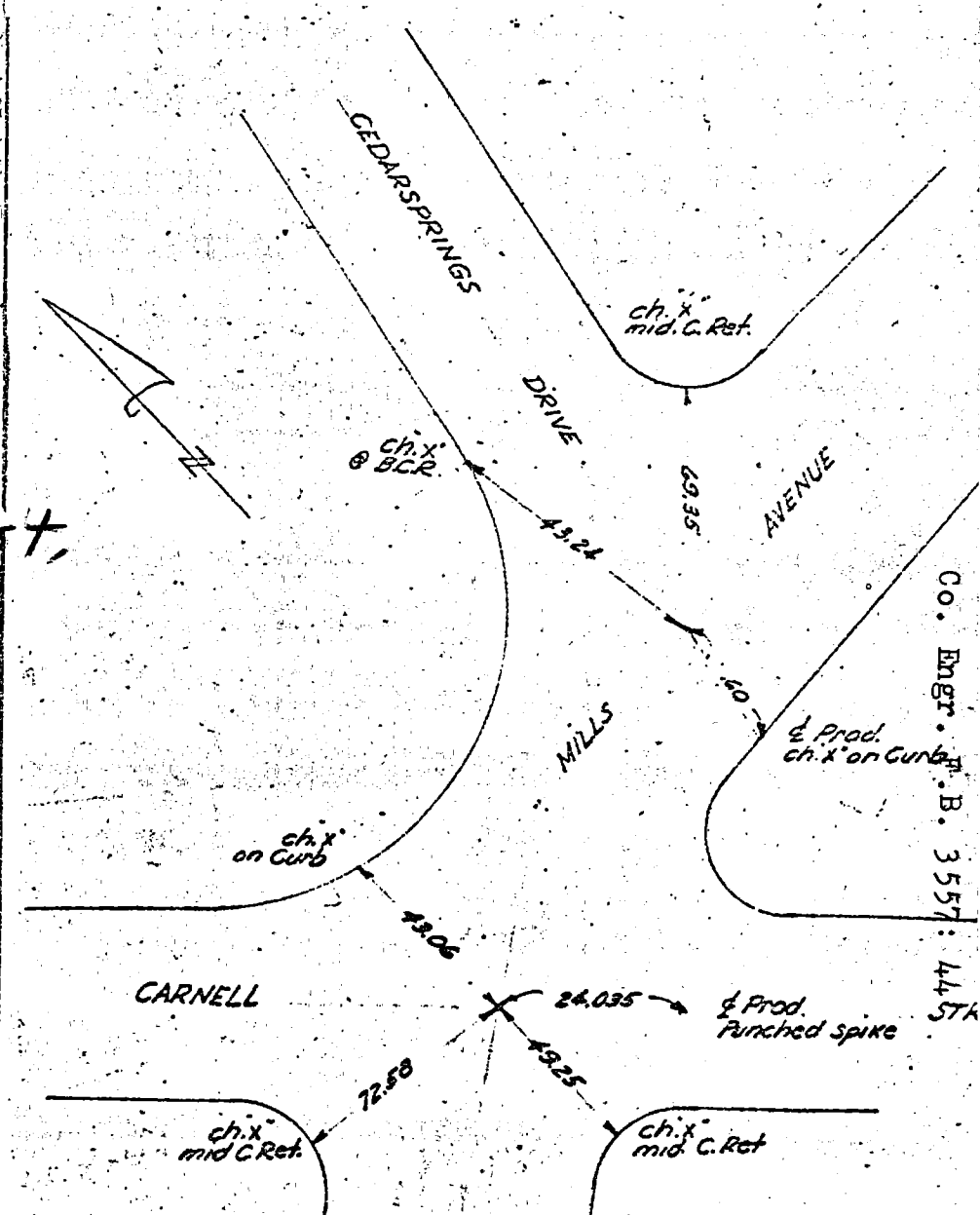

Co. Engr. F.B. 3557: 44 5th

ARROYO SANTA CRUZ DRAIN S-286

SURVEY BY D.C. (Revisions & Additions) DATE

CHECKED BY DATE

WEACCO, INC.
CONSULTING ENGINEERS AND LAND SURVEYORS

W.S.37, A-4

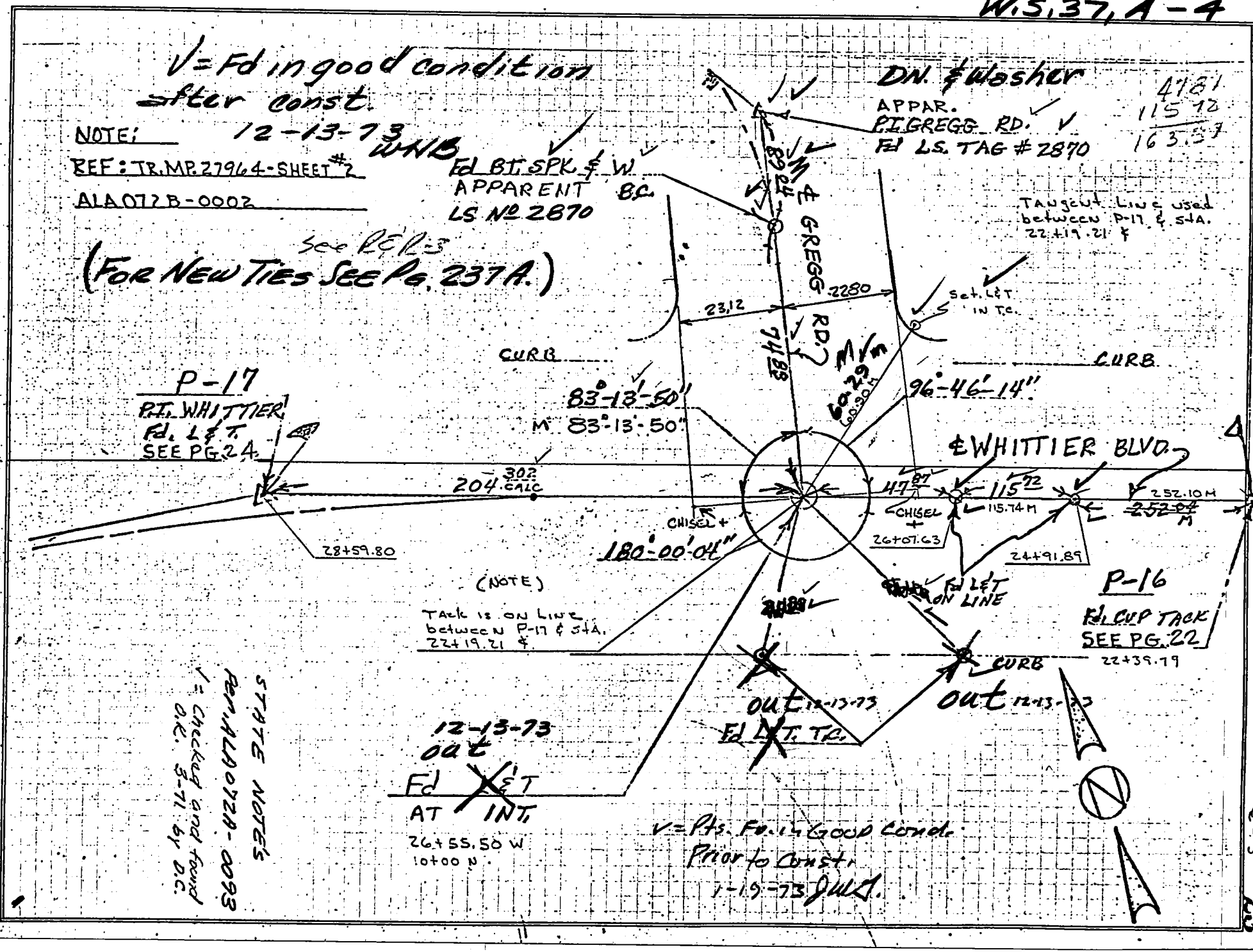

JOB NO. 71-12 SURVEY NOTES

SURVEY OF WHITTIER BLVD. INDEX

FIELD PAGE C-3

RICO RIVERA S.D. 9010 Co. Engr. F.B. 3557 45 FCSD9010 39

PAGE 23

PICO RIVERA S.D. 9010

SURVEY OF WHITTIER BLVD. INDEX Co. Engr. F.B. 3557 46 FCSD9010 43 PAGE

JOB NO. 71-12 FIELD PAGE 4-5 25

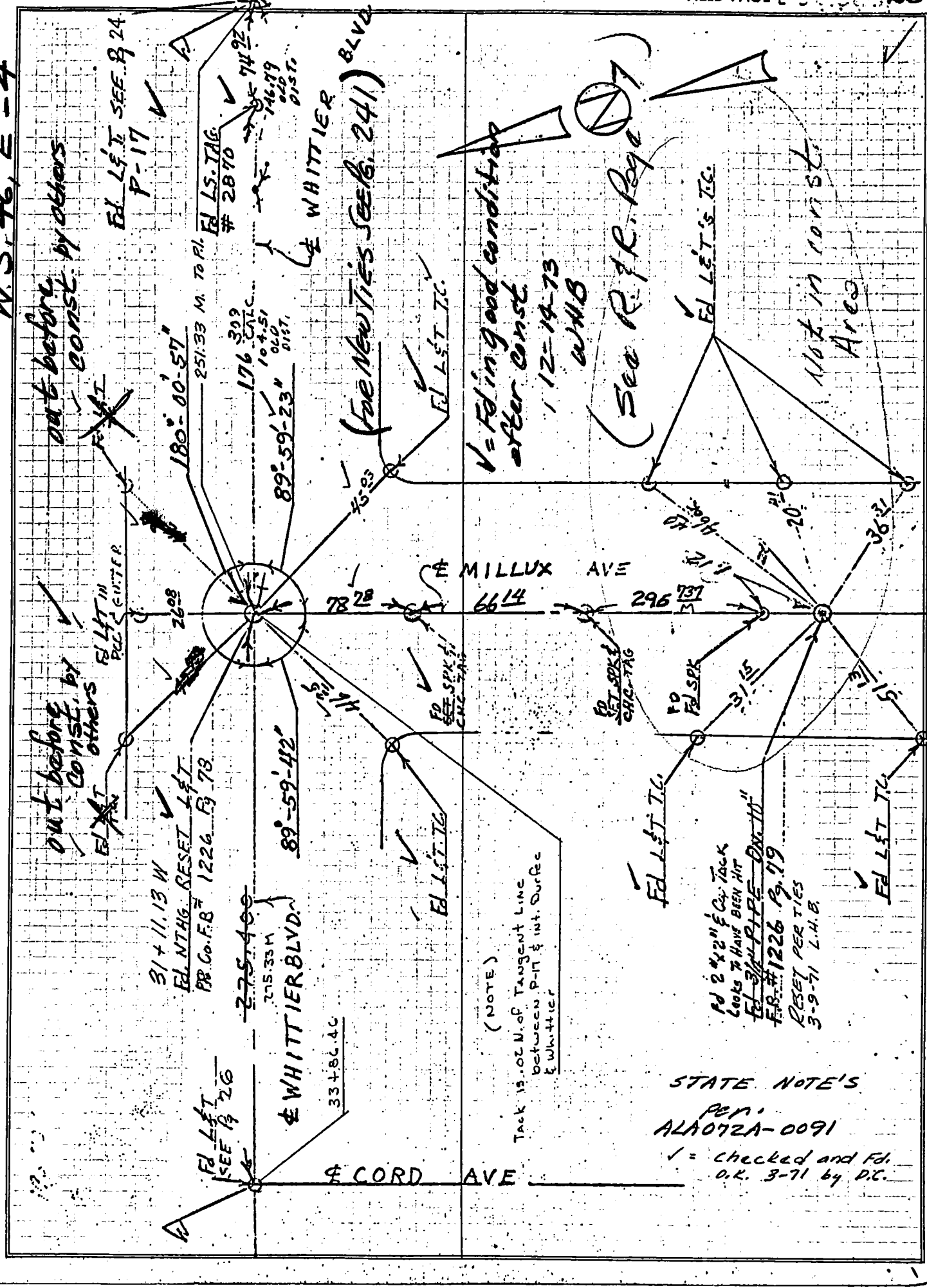

WEACCO, INC.
CONSULTING ENGINEERS AND LAND SURVEYORS

SURVEY BY _____ DATE _____

CHECKED BY _____ DATE _____

PICO RIVERA S.D. 9010 Co. Engr. F.B. 3557 47 FCSD9010 55

SURVEY OF WHITTIER BLVD INDEX PAGE

JOB NO. 71-12 SURVEY NOTES FIELD PAGE ℄-10 31

WEACCO, INC.
CONSULTING ENGINEERS AND LAND SURVEYORS

W.S. 36, E-4

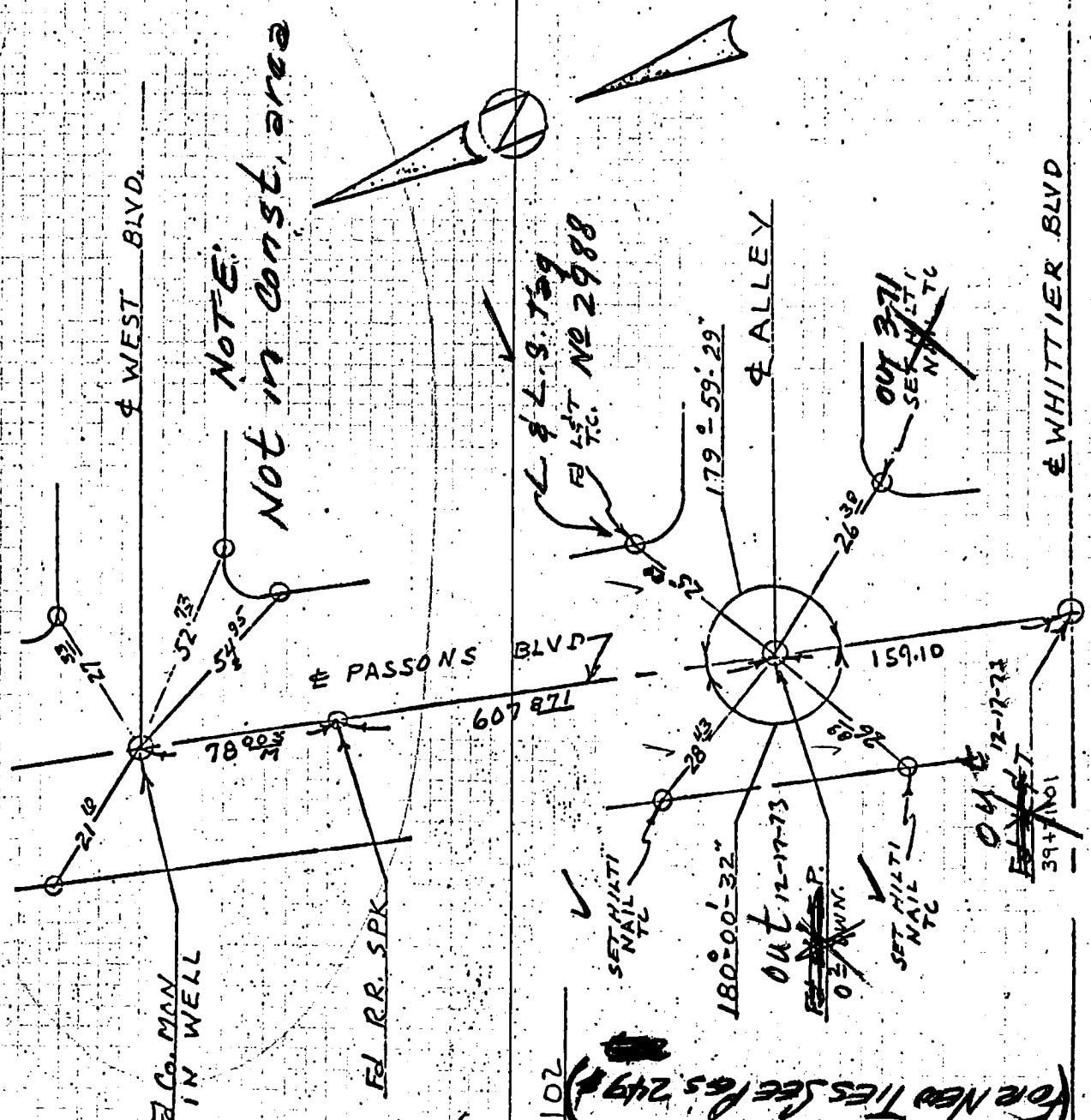

REF: CO. ENGR FB. 1280-102

(For New Ties See Pgs 249 ℄)

(See R & R Page 15)

✓ = Fd in good condition after const 12-17-73 WHB

STATE NOTE'S per. ALA072A-0086

✓ = checked and Fd. O.K. 3-71 by D.C.

SURVEY BY _____ DATE _____

CHECKED BY _____ DATE _____

PICO RIVERA S.D. 9010 Co. Engr. F.B. FCSD9010 57

SURVEY OF WHITTIER BLVD. INDEX 3557: 48 PAGE

JOB NO. 71-12 SURVEY NOTES FIELD PAGE ℄ -12 32

WEACCO, INC.
CONSULTING ENGINEERS AND LAND SURVEYORS

W.S. 36, E-4

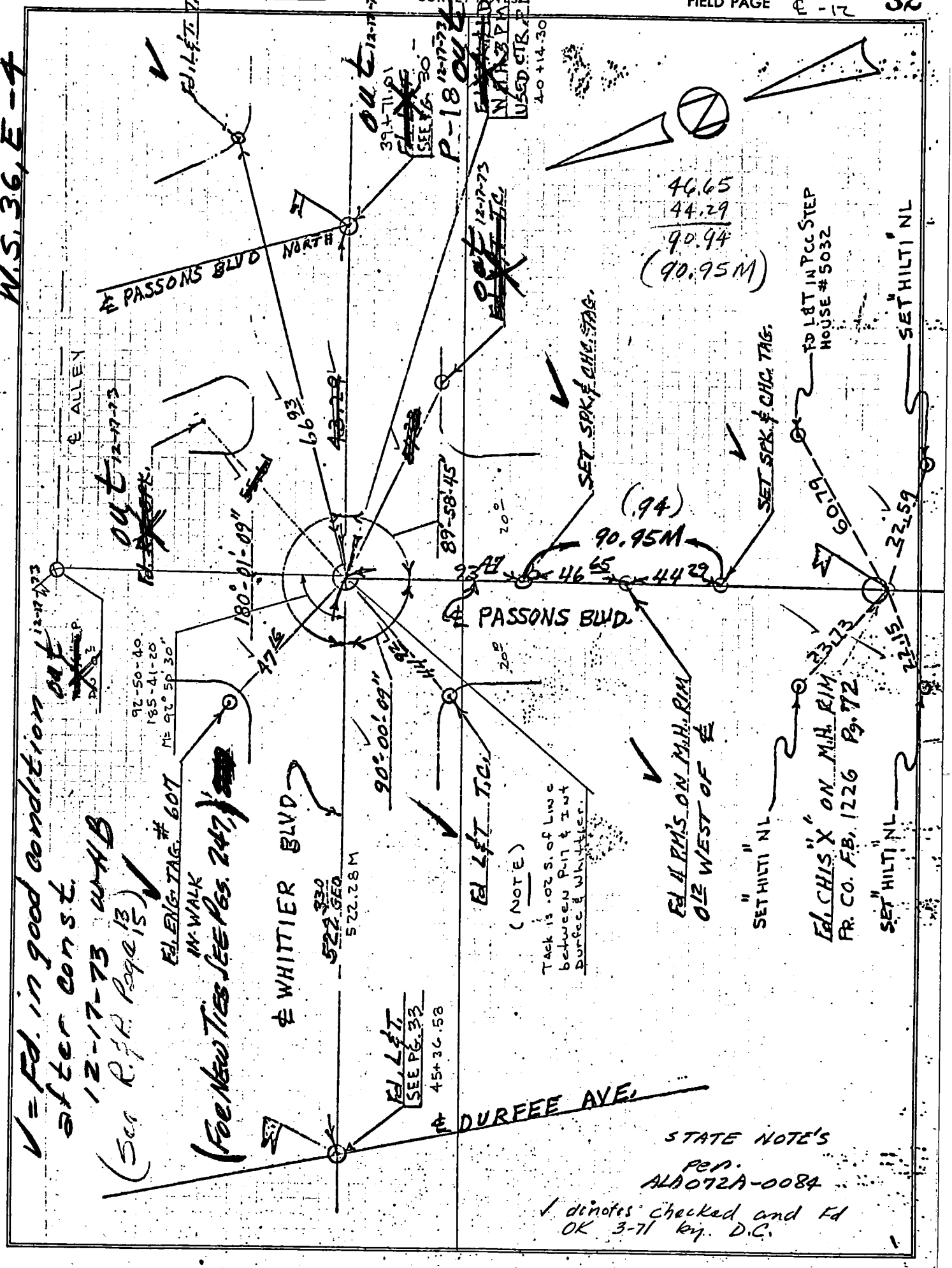

✓ = Fd. in good condition after const. 12-17-73 WHB (See R.&P. Page 13/15)

STATE NOTE'S
Per. ALA072A-0084

✓ denotes checked and Fd OK 3-71 by D.C.

SURVEY BY _____ DATE _____

CHECKED BY _____ DATE _____

PICO RIVERA S.D. 9010 Co. Engr. F.B. FCSD9010 59

SURVEY OF WHITTIER BLVD. INDEX 3557: 49 PAGE

JOB NO. 71-12 SURVEY NOTES ℄ PASSONS BLVD. FIELD PAGE ℄-13 33

WEACCO, INC.
CONSULTING ENGINEERS AND LAND SURVEYORS

W.S. 36, E-4

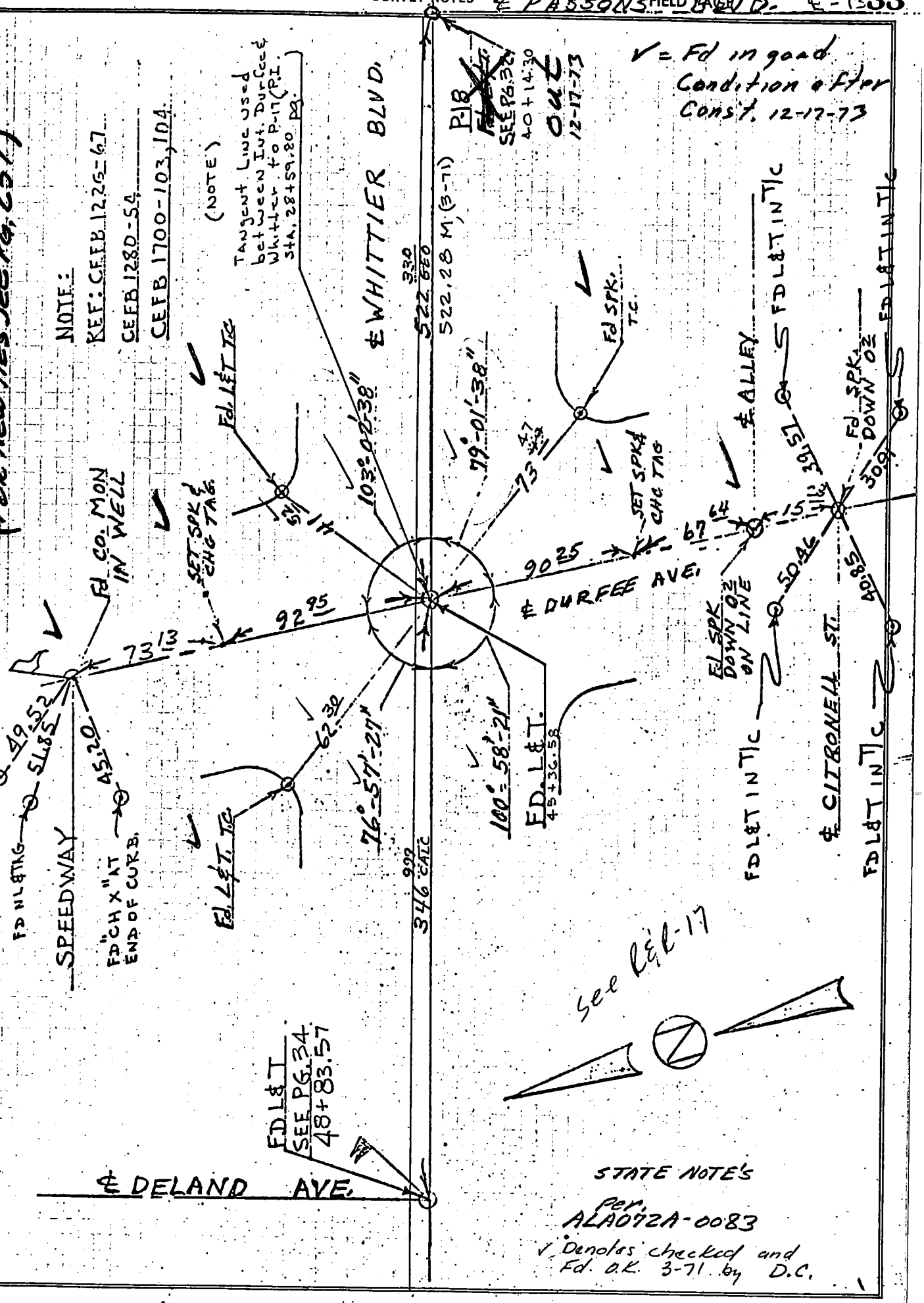

SURVEY BY _____ DATE _____

CHECKED BY _____ DATE _____

PICO RIVERA S.D. 9010 Co. Engr. F.B. FCSD9010 65

SURVEY OF WHITTIER BLVD INDEX 3557: 50 PAGE

JOB NO. 71-12 SURVEY NOTES FIELD PAGE ℄ 16 36

WEACCO, INC.
CONSULTING ENGINEERS AND LAND SURVEYORS

W.S. 36; D.E-4

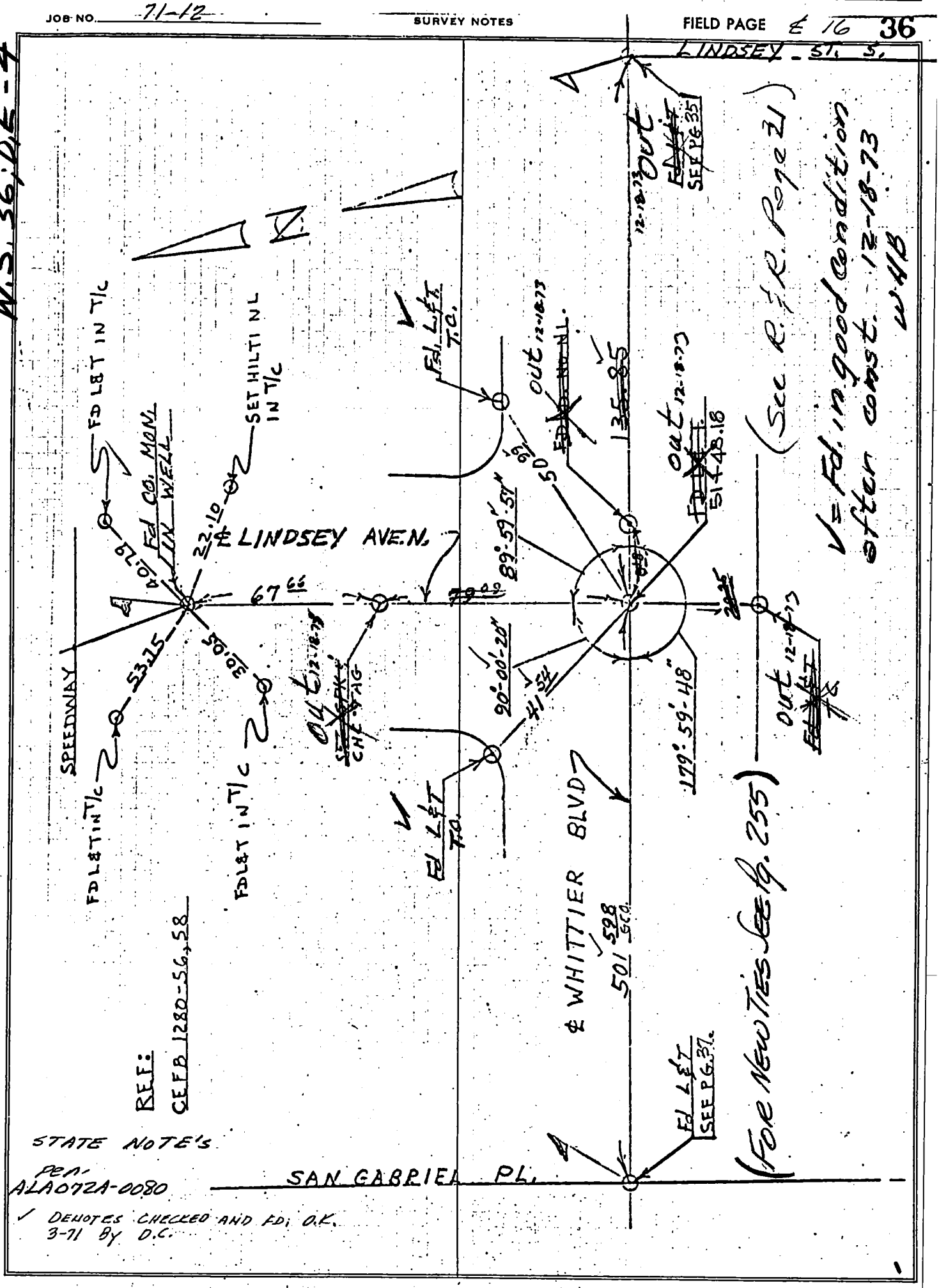

STATE NOTE'S

PER ALA072A-0080

✓ DENOTES CHECKED AND FD. O.K. 3-71 BY D.C.

SURVEY BY _____ DATE _____

CHECKED BY _____ DATE _____

PICO RIVERA S.D. 9010 Co. Engr. F.B. 3557 FCSD9010 67

SURVEY OF WHITTIER BLVD INDEX 51 PAGE

JOB NO. 71-12 SURVEY NOTES FIELD PAGE 17 37

W.S. 36, D-9

WEACCO, INC.
CONSULTING ENGINEERS AND LAND SURVEYORS

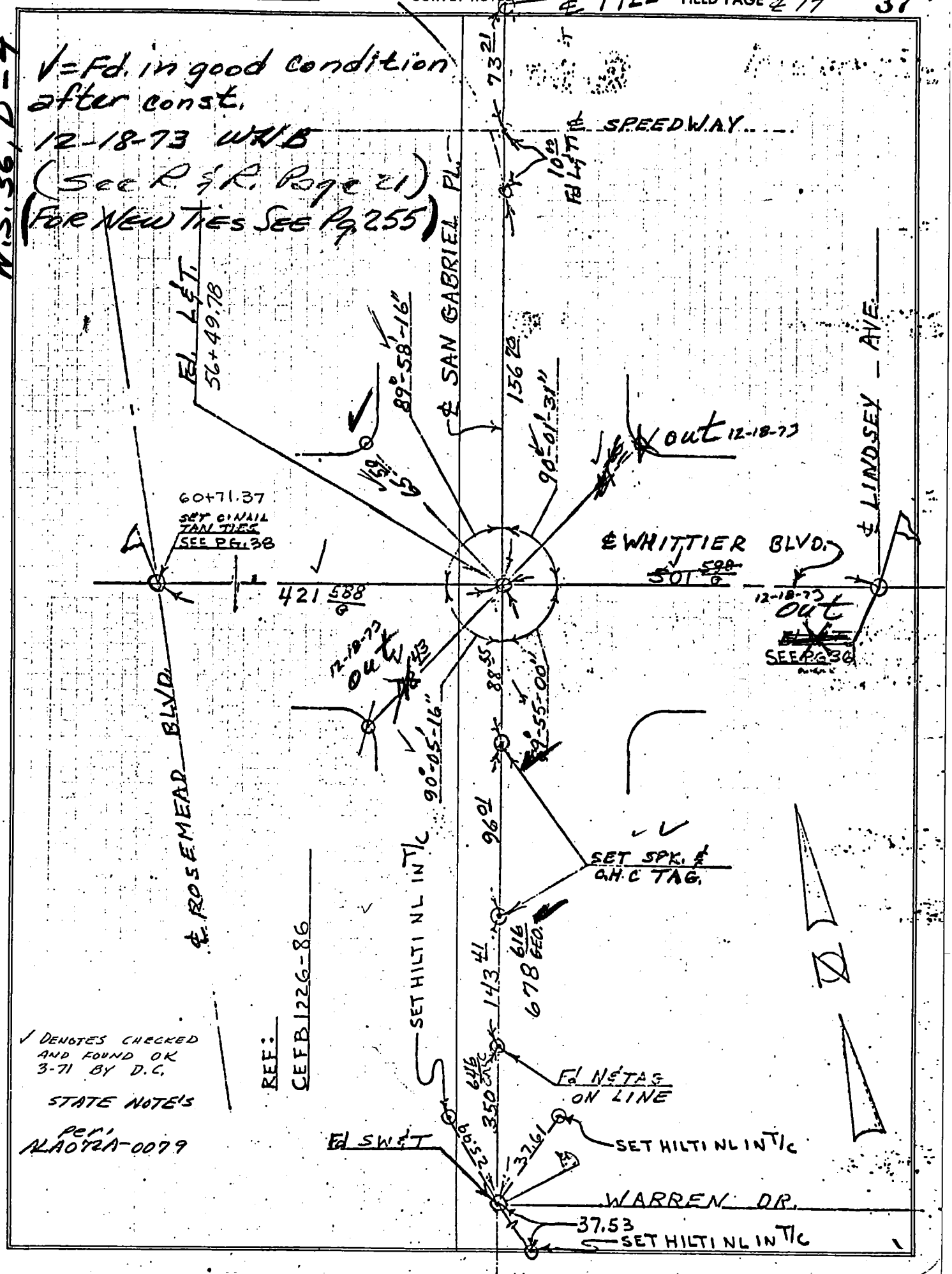

SURVEY BY _____ DATE _____

CHECKED BY _____ DATE _____

SURVEY BY _____ DATE _____

CHECKED BY _____ DATE _____

WEACCO, INC.
CONSULTING ENGINEERS AND LAND SURVEYORS

W.S.36, D-4

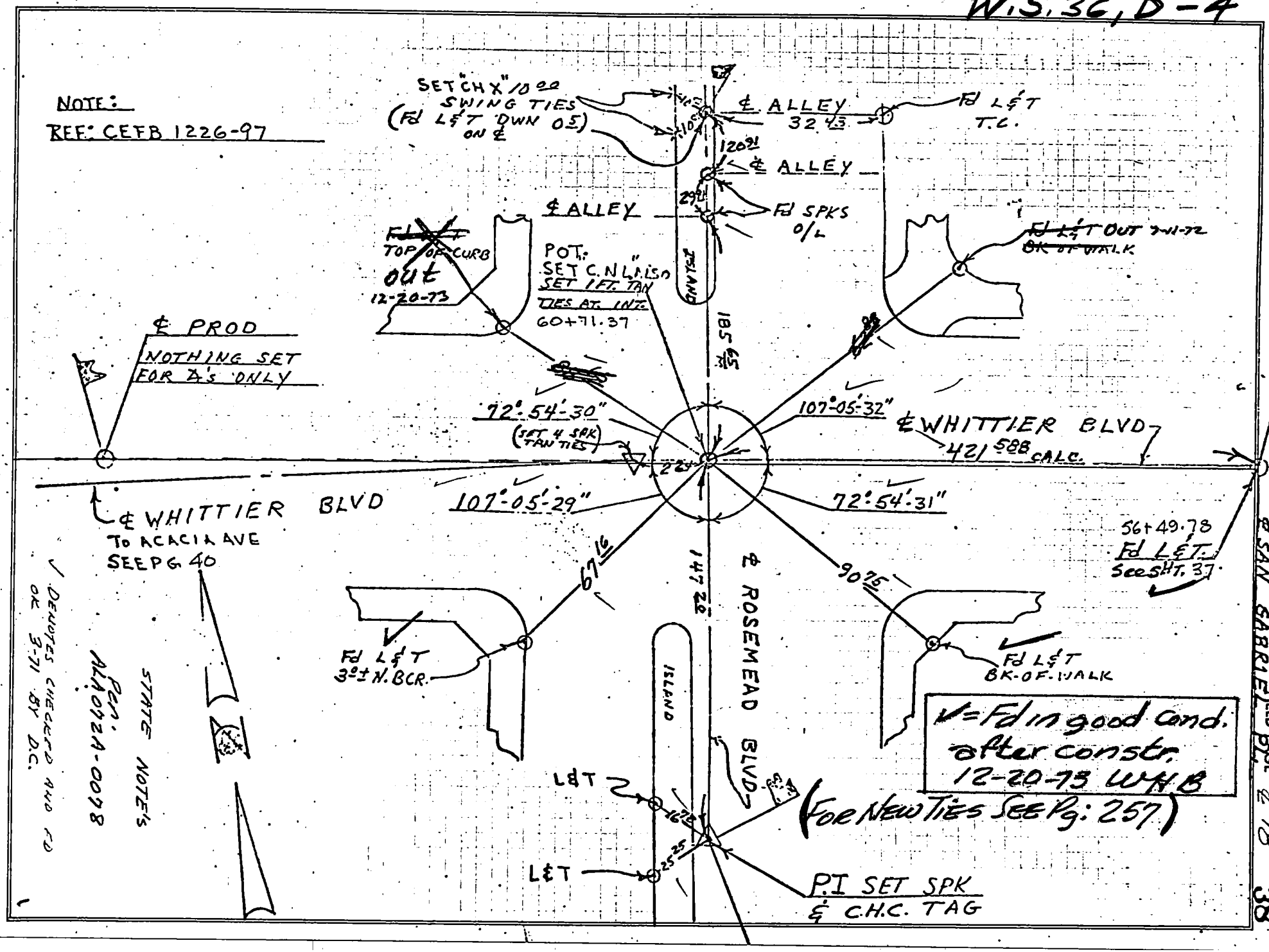

SURVEY OF PICO RIVERA S.D. 9010 Co. Eng. F.B. 3557: FCSD9010 69

JOB NO. 71-12 INDEX 52 PAGE

SURVEY NOTES ℄ SAN GABRIEL FIELD BOOK 2 18 38

PICO RIVERA S.D. 9010 Co. Engr. F.B. 3557: 54 FCSD9010 81

SURVEY OF ℄ LEXINGTON RD. INDEX PAGE

JOB NO. 71-12 SURVEY NOTES FIELD PAGE ℄ 24 44

WEACCO, INC.
CONSULTING ENGINEERS AND LAND SURVEYORS

(FOR NEW TIES SEE W.S. 36, D-4 PG 265)

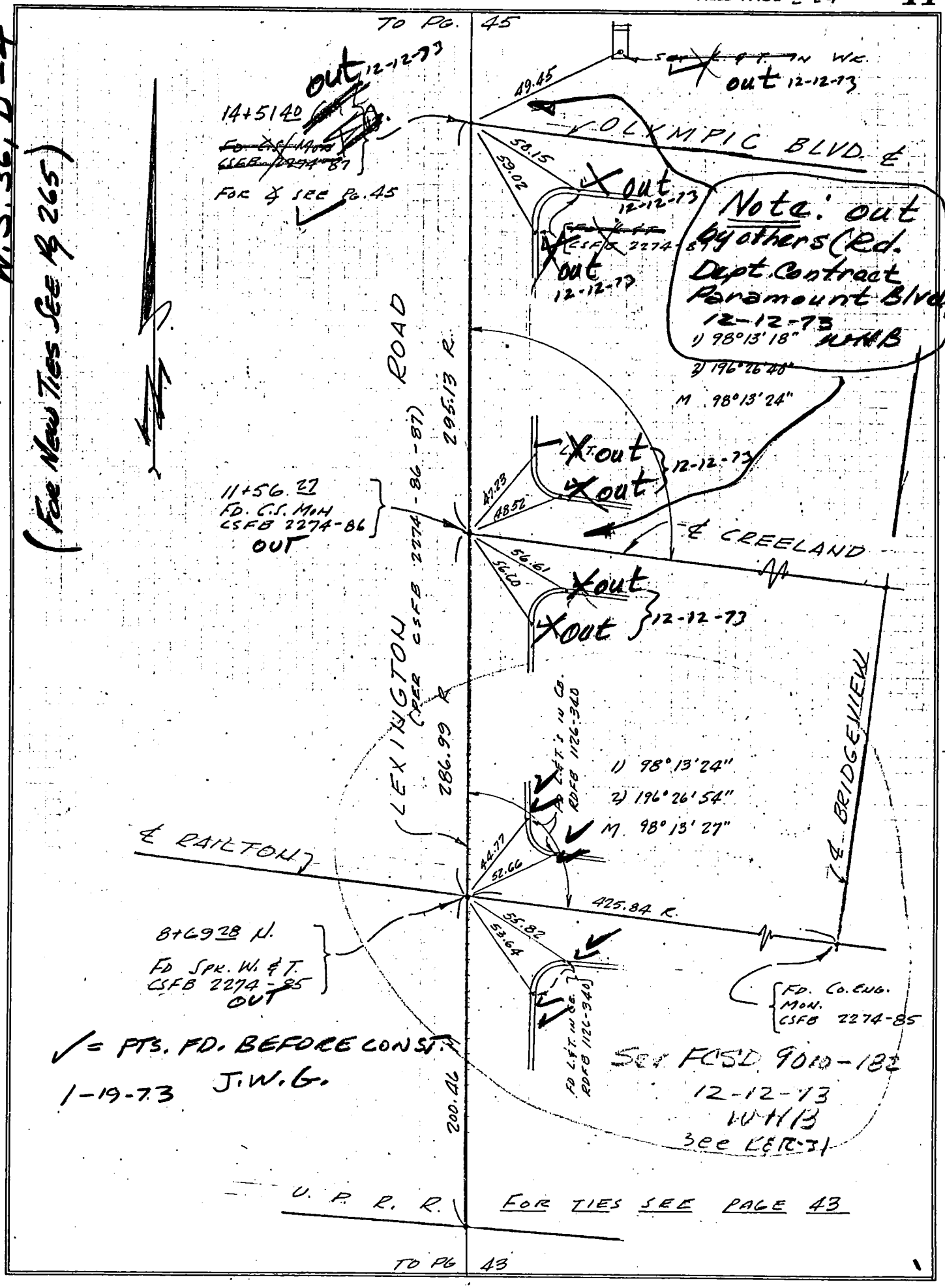

SURVEY BY D.J. DATE

CHECKED BY DATE

Co. Engr. F.B. 3557: 55

NS 37-A-4

Notes Ck'd by	Survey of
Map No.	W. O. 5351 Tape No. 665 St'd 65 °F
Office Work	Surveyed by H.E.G.
Checked	Notes H.E.G. Date 2-9-77
Date	Indexed

F.B. 1226 PG. 81

FCSD9010 103

Note: Any Additions or Changes on This Sheet Must be Made or Circled in Red Ink With Date and Name of Person Making Change.

Do not extend notes this side of this line.

RETURN TO LOS ANGELES COUNTY SURVEYOR 700 HALL OF RECORDS

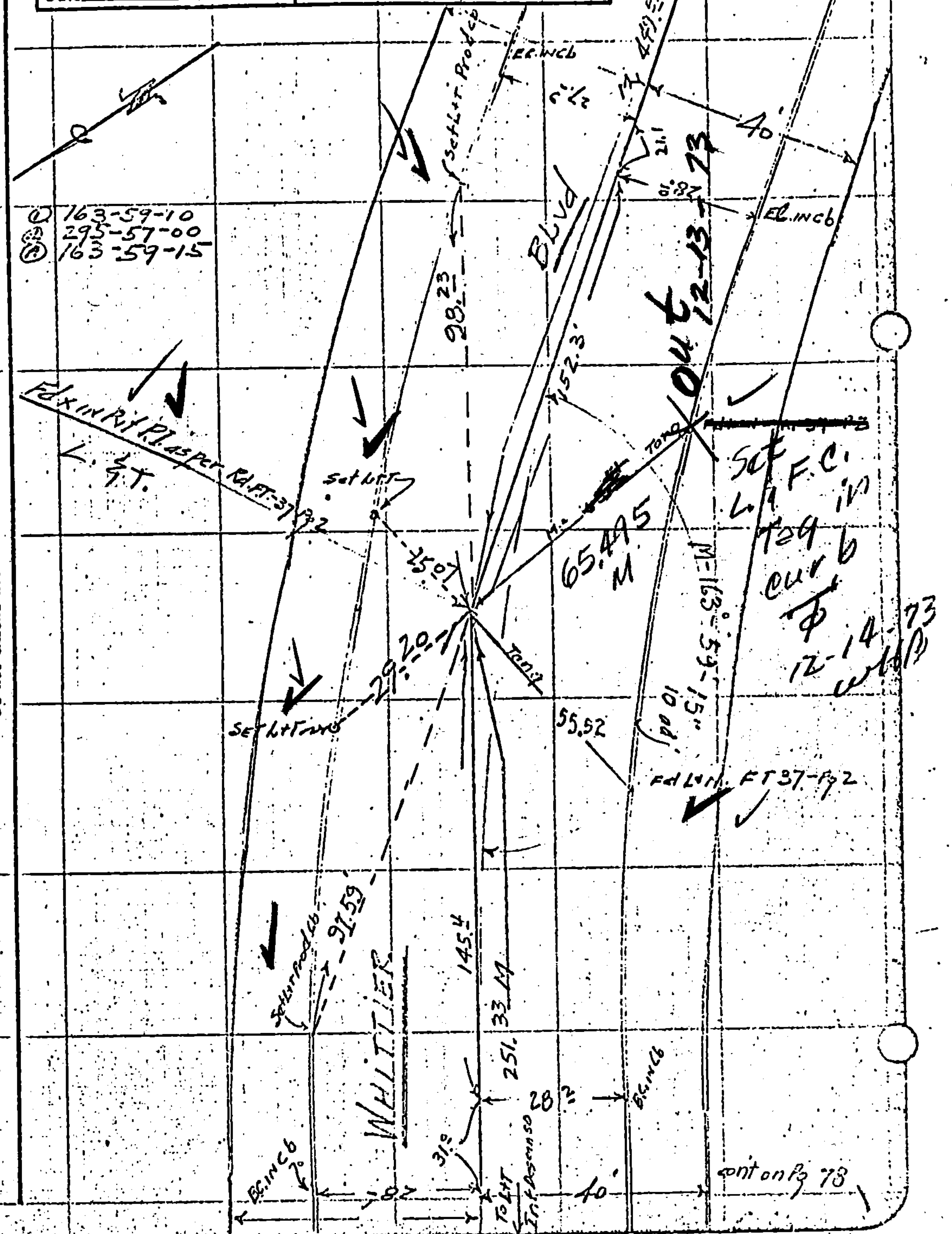

✓ = Fd in good condition before const.

7-10-72 WHB

(FOR NEW PT'S SET SEE Pg 239) ALSO PGS 41 & 105

(See R&R Page ?) see R&R-5

✓ = Fd. in good condition after const. 12-13-73 WHB

Co. Engr. F.B. 3557: 56

FCSD9010 111

F.B. 1226 Pg. 77

Notes Ck'd by DCEW	Survey of
Map No.	W. O. Tape No. St'd °F
Office Work	Surveyed by
Checked	Notes Date
Date	Indexed

W.S. 36, E-4

W.S. 36-E-4

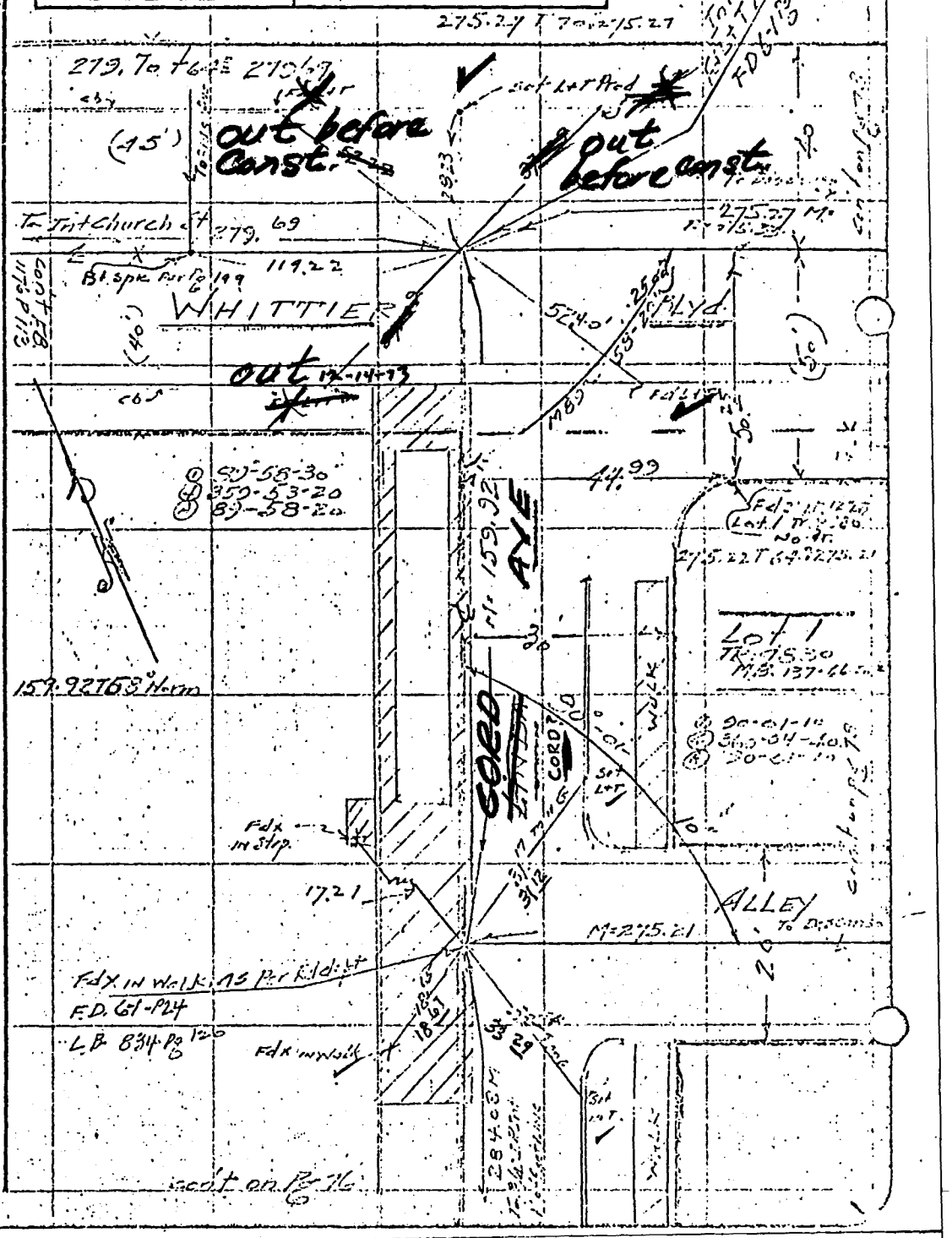

Note: Any Additions or Changes on This Sheet Must be Made or Circled in Red Ink With Date and Name of Person Making Change.

Do not extend notes this side of this line.

RETURN TO LOS ANGELES COUNTY SURVEYOR 700 HALL OF RECORDS

V = Fd in good Condition after const.

(See R. & R. Page 9)

12-14-73 WHB

(FOR NEW TIES SEE Pg 243)

Co. Engr. F.B. 3557: 57 FCSD3010-115

F.B. 1126 PG. 149

Notes Ck'd by	Survey of
Map No.	W. O. Tape No. St'd °F
Office Work	Surveyed by
Checked	Notes Date
Date	Indexed

W.S.36,E-4

WS.37-A-4
WS.36-E-4

Note: Any Additions or Changes on This Sheet Must be Made or Circled in Red Ink With Date and Name of Person Making Change.

RETURN
LOS ANGELES COUNTY SURVEYOR
700 HALL OF RECORDS

Do not extend notes this side of this line.

FORM 247 5M 11-46

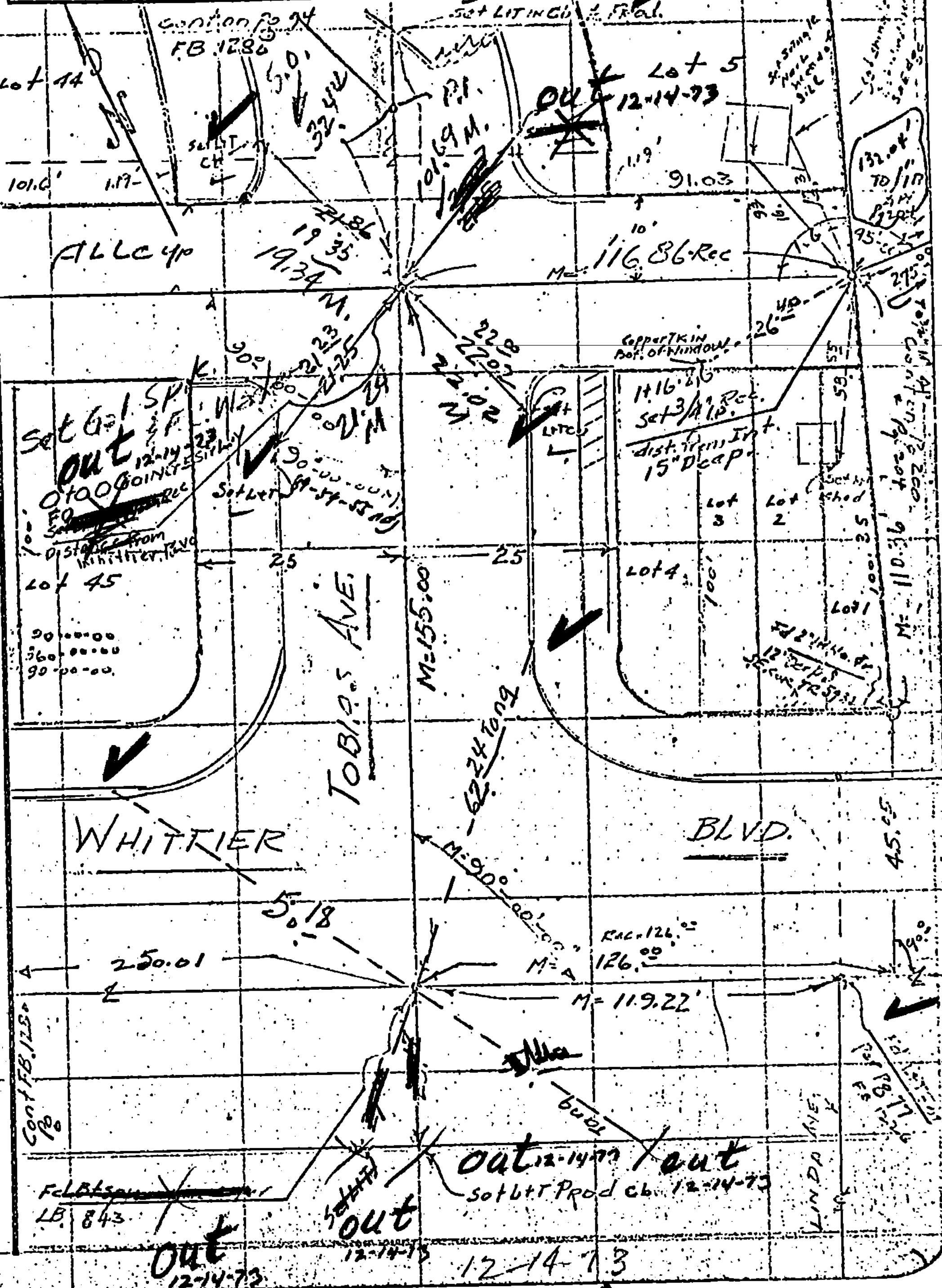

(FOR NEW TIES SEE Pg. 245)

Also Pgs 47, 117 & 119

✓ = Fd. in good condition after const.

12-14-73 WHL

(See R & K Page 11)

Co. Engr. F.B. 3557:58 FCSD9010 117

Notes Ck'd by DKW	Survey of DURFEE AVE
Map No.	W. O. 1162 Tape No. 030 St'd 68 °F
Office Work	Surveyed by MACK
Checked	Notes MACK Date 12-15-47
Date	Indexed

F.B. 1280 Pg. 93
SEE 0089 STATE
F.B. 1226 -199

WS.36-E-4

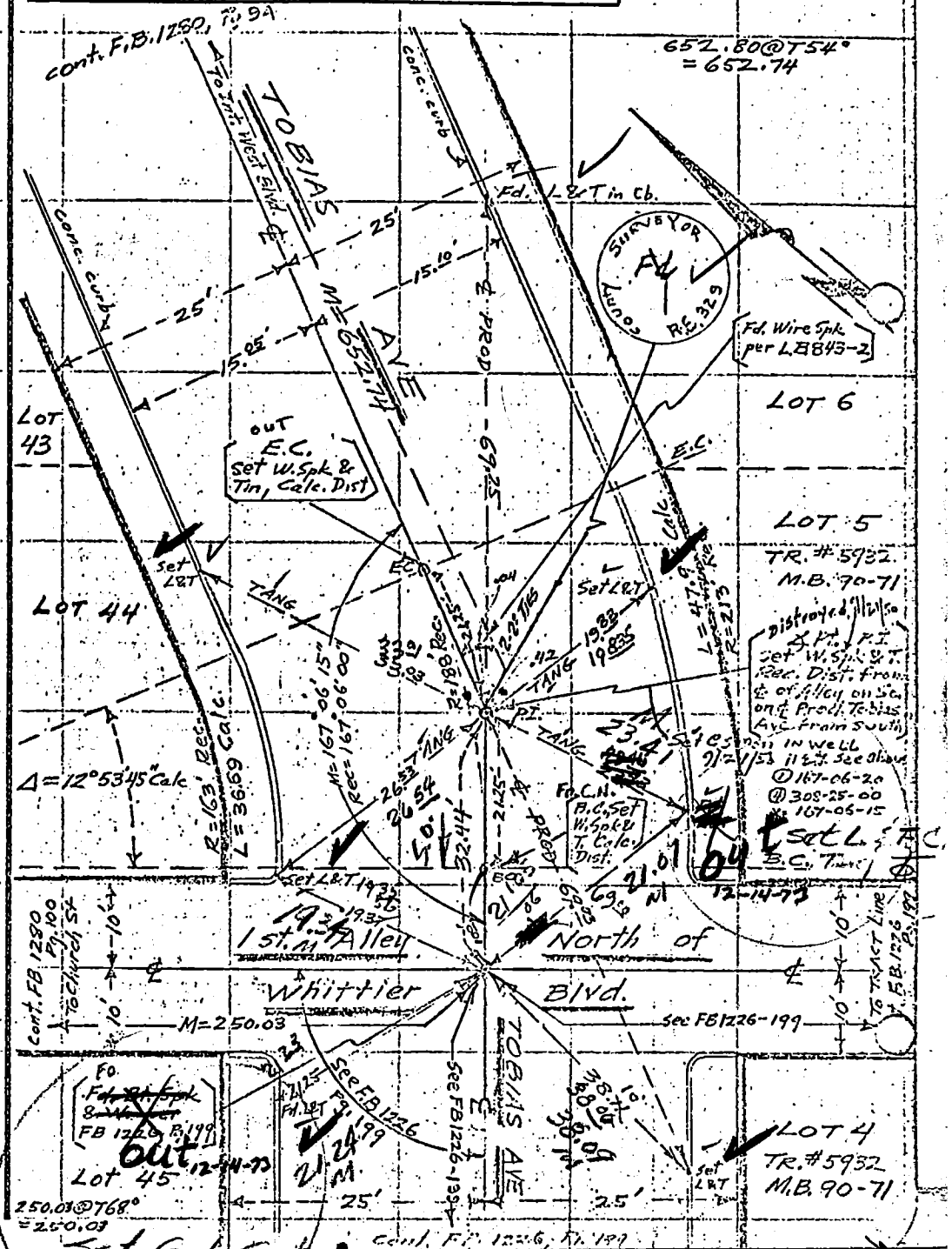

Note: Any Additions or Changes on This Sheet Must be Made or Circled in Red Ink With Date and Name of Person Making Change.

Do not extend notes this side of this line.

RETURN LOS ANGELES CO SURVEYOR 700 HALL OF RECORDS

FORM 247 5M 11-46

(FOR NEW TIES SEE Pg 245)
Also Pgs 47, 115 & 119

V = Fd. in good condition after const.

12-14-73 WHB

(See R. & R. Page 11)

Co. Engr. F.B. 3557: 59 FCSD9010 123

F.B. 1280 Pg. 101

Notes Ck'd by	Survey of SURFEE AVE
Map No.	W. O. 1162 Tape No. 030 St'd 68 °F
Office Work	Surveyed by MACK
Checked	Notes MACK Date 12-17-47
Date	Indexed

W.S.36, E-4

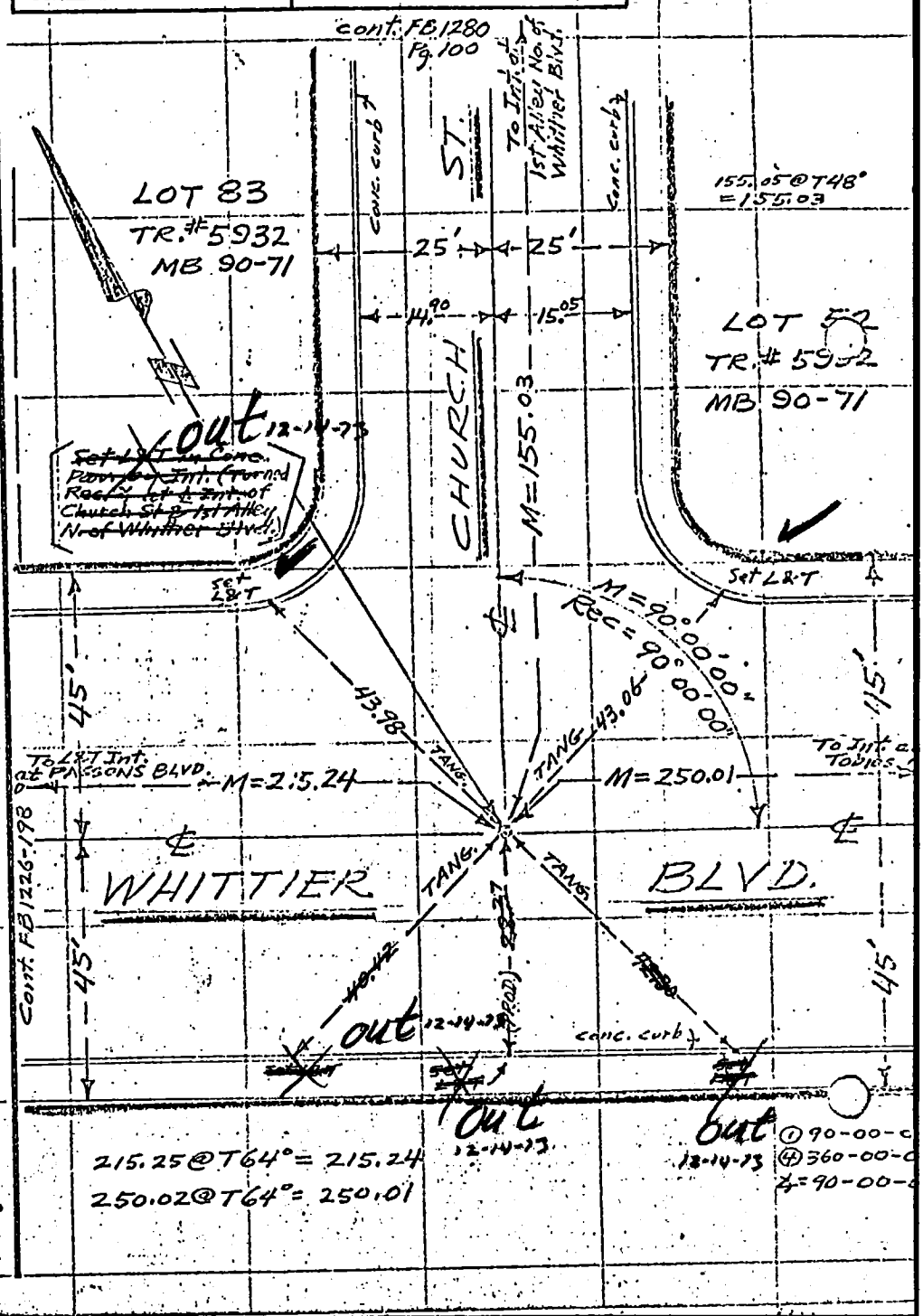

Note: Any Additions or Changes on This Sheet Must be Made or Circled in Red Ink With Date and Name of Person Making Change.

Do not extend notes this side of this line.

RETURN TO LOS ANGELES COUNTY SURVEYOR 700 HALL OF RECORDS

FORM 247 5M 11-46

V = Fd in good condition after const.

12-14-73 WHB

(See R&R Page 1)

(NEW TIES SEE Pg 241
Also Pgs 51 & 125)

Co. Engr. F.B. 3557: 60 Rivers

FCSD9010 127

Notes Ck'd by H. Ambers	Survey of E.S. Site #61	F.B. 1700 Pg. 117
Map No. [illegible]	JN 2502.73 Tape 0242 Std 49 °F	
Office Work [illegible]	Surveyed by [illegible]	
Checked H.J. AMBERS	Notes [illegible] Date 5/8/69	
Date SEP 2 '69	Indexed C.J. GALLI	

W.S. 36, E-4

Note: Any Additions or Changes on this Sheet Must be Made or Circled in Red Ink With Date and Name of Person Making Change

Do not extend this side of this line.

PLEASE R[illegible] TO
LOS ANGELES COUNTY ENGINEER
403 Los Angeles County Engineering Bldg.

76P3095 CE #310 8-66

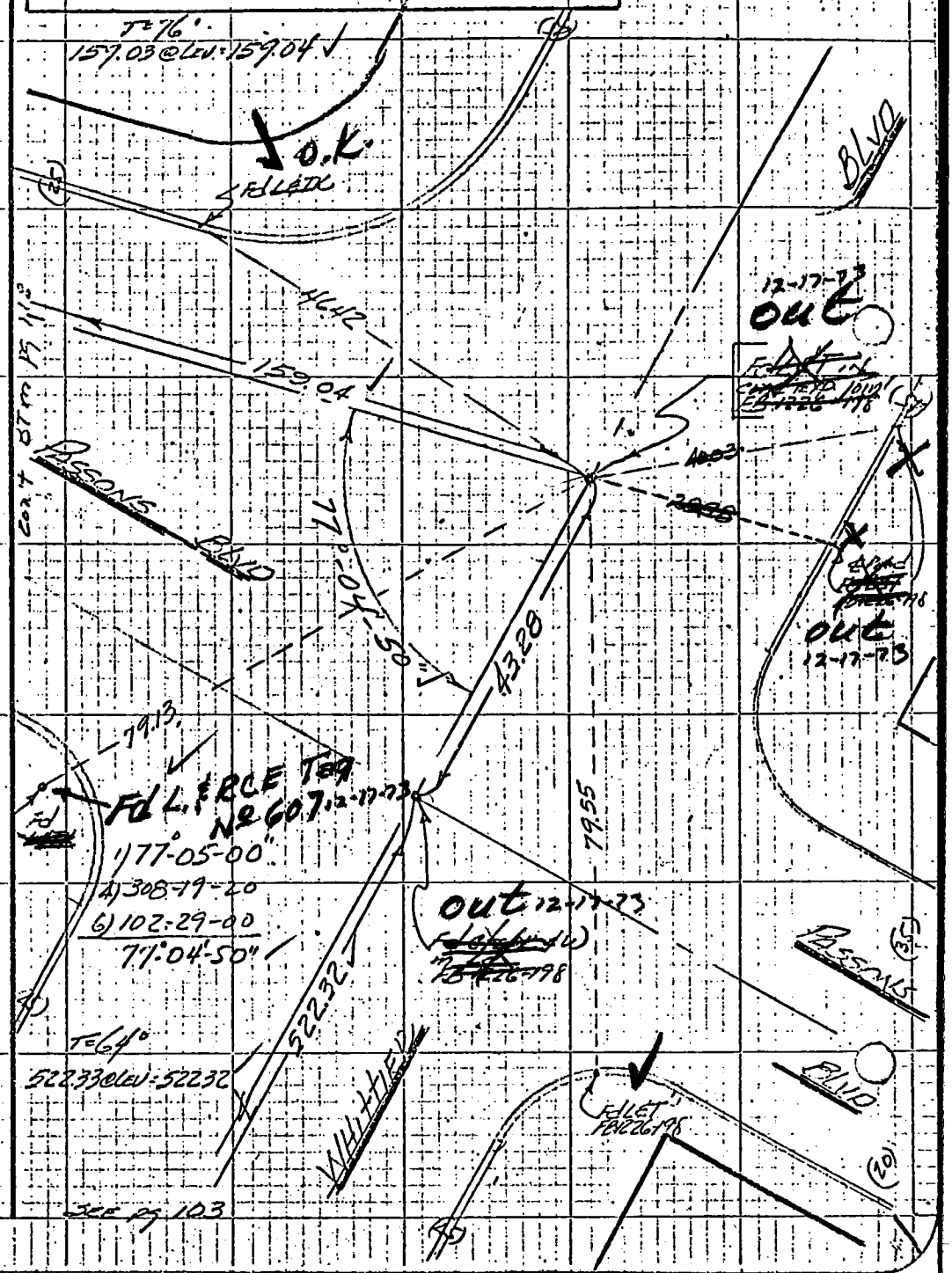

✓ = Fd. in good condition after const. - 12-17-73

WHB

(See R.&R. Page 13 15)

(SEE PG 241 FOR NEW TIES) Also Pgs 53, 57, 129 & 133

Co. Engr. F.B. 3556: 61 FCSD9010 137

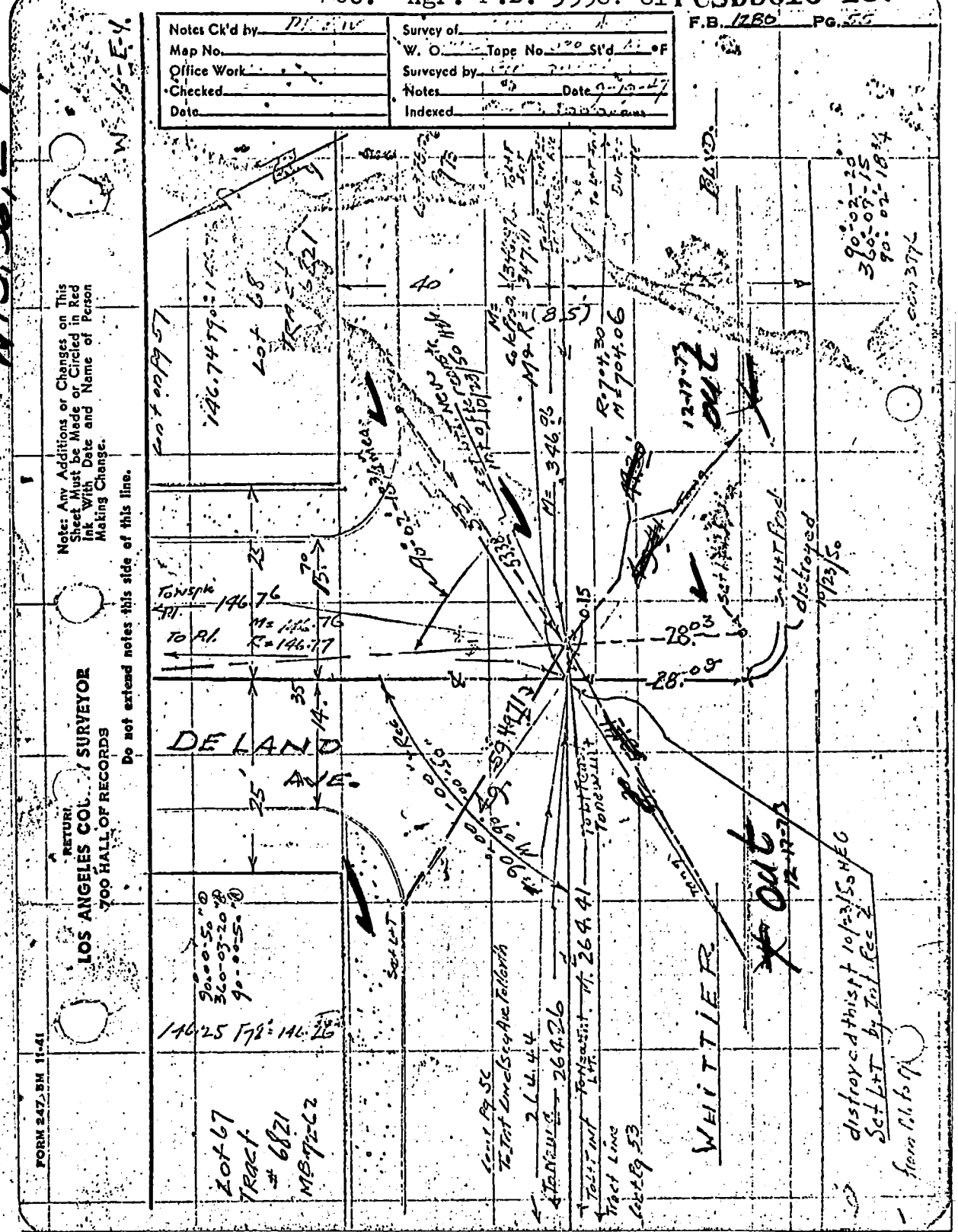

V = Fd. in good condition after Const. 12-17-73 WHR

(See R.S.R. Page 19)

(FOR NEW TIES SEE PG 253)

Also Pg 61 & 139

RETURN TO
LOS ANGELES COUNTY SURVEYOR
700 HALL OF RECORDS

Note: Any Additions or Changes on This Sheet Must be Made or Circled in Red Ink With Date and Name of Person Making Change.

Do not extend notes this side of this line.

WS.36-D-4, E-4

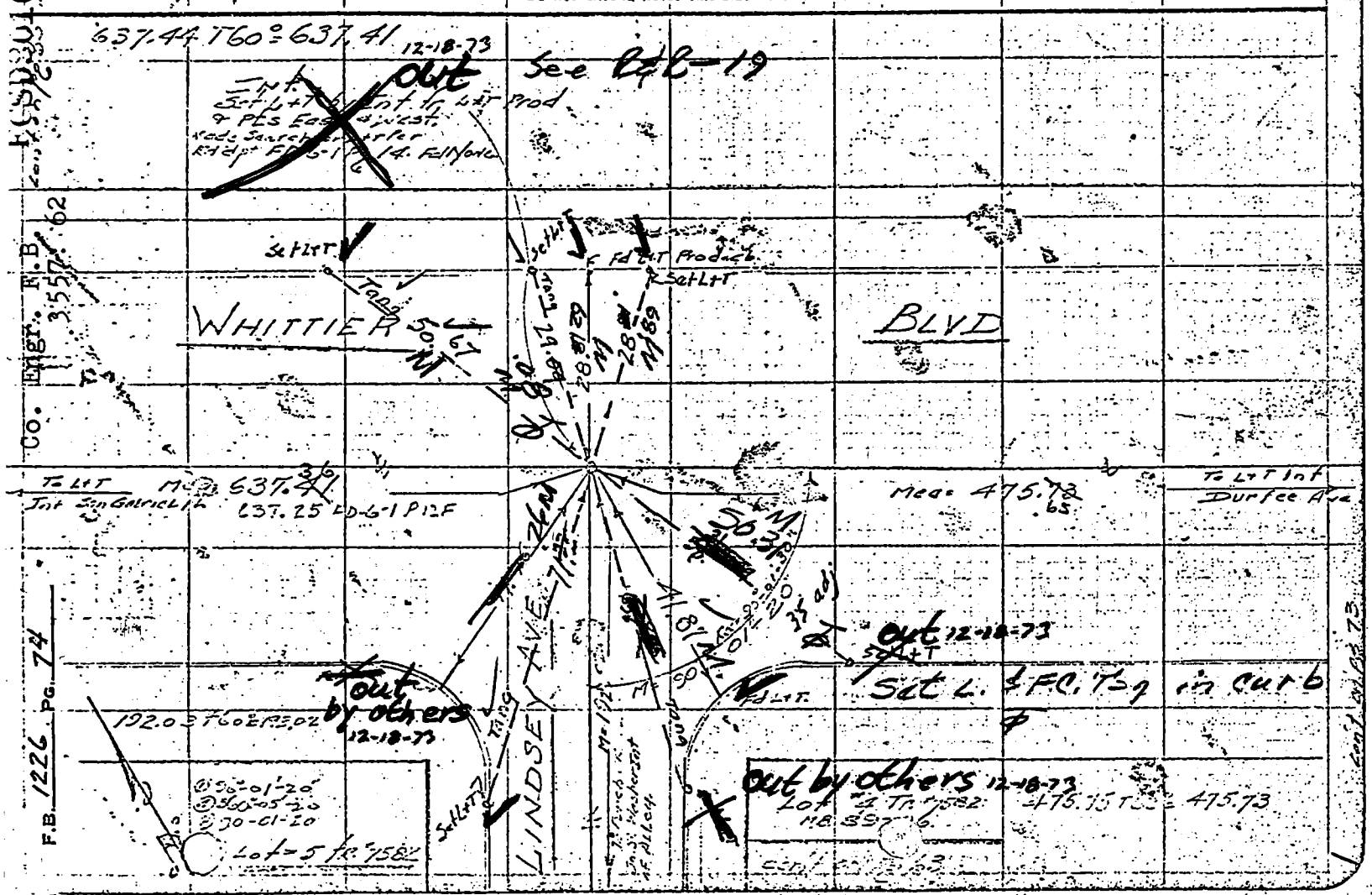

(FOR NEW TIES SEE PG 253)
Also Pgs 63 & 143

W.S.36, E-4

V = Fd. in good condition after Const.

12-18-73 WHB

Co. Engr. F.B. 3557.62

F.B. 1226 PG. 74

Co. Engr. F.B. 3557: 65

FCSD9010 168

F. B. 2274 Pg. 79

Notes Ck'd by Austin	Survey of [illegible]
Map No.	JN 0075.06 Tape [illegible] Std [illegible] °F
Office Work	Surveyed by A.N. [illegible]
Checked	Notes A.N.H. Date [illegible]
Date	Indexed [illegible] 5-11-58

W.S. 36, D-4

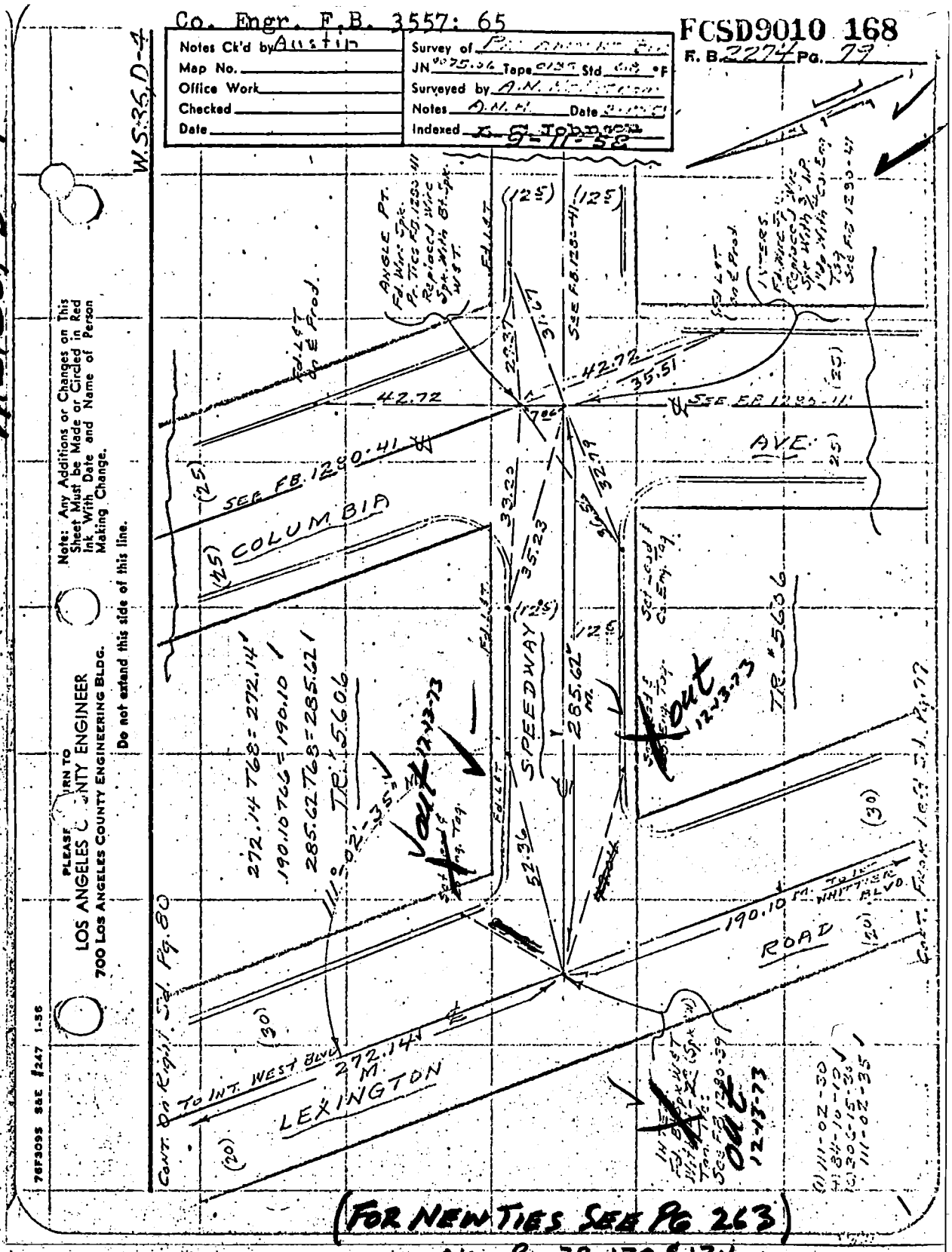

(FOR NEW TIES SEE PG 263)

Also Pgs 79, 170 & 174

V = Fd. in good condition before const.
7-11-72 WHB

V = Fd in good condition after const.
12-13-73 WHB (See R & R Page 29)

Co. Engr. F.B. 3557: 66 FCSD9010-172

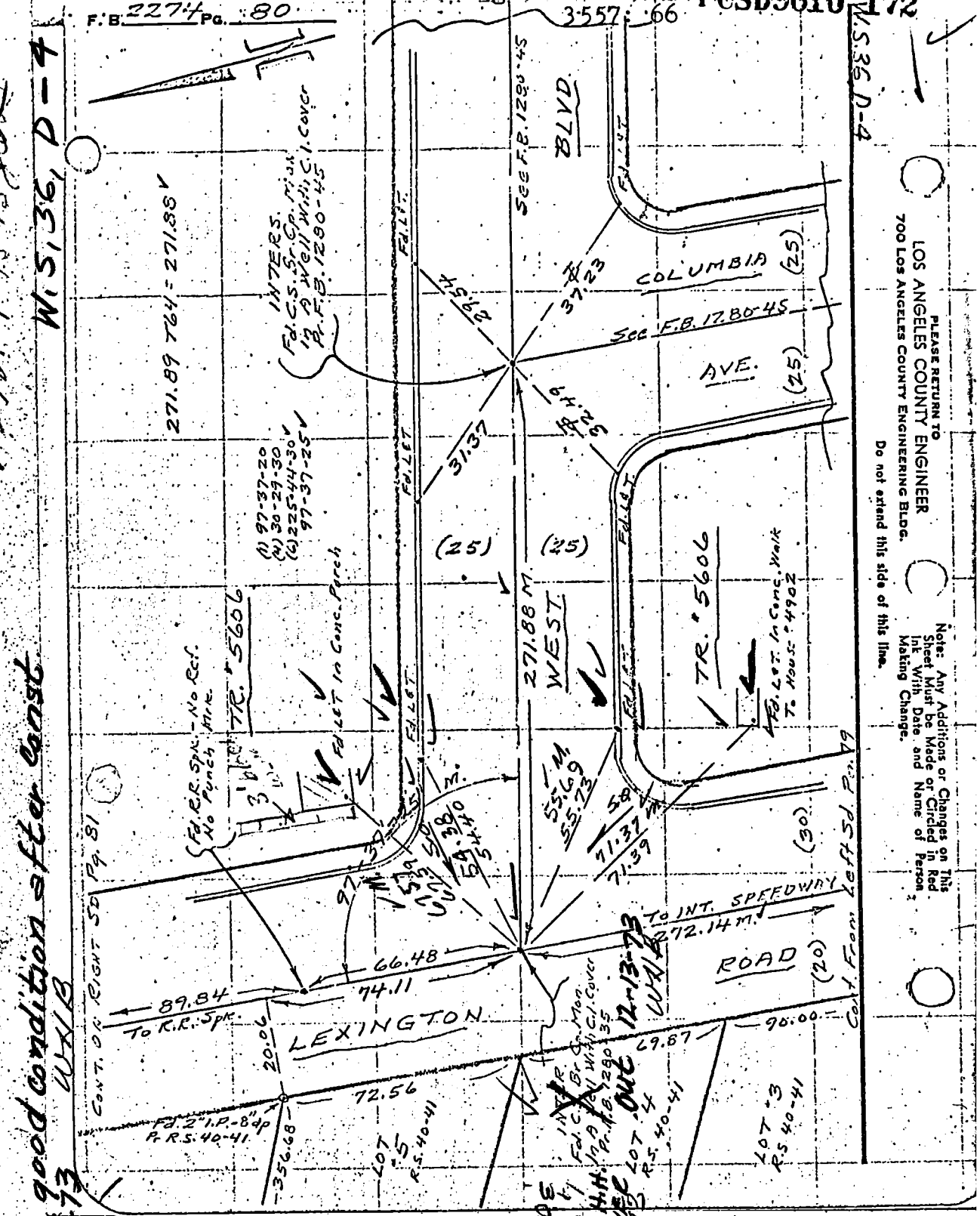

V = Fd. in good condition before const 7-10-72 W.H.B.

V = Fd. 1-15-73 [illegible]

V = Fd. in good condition after const 12-13-73 W.H.B.

(FOR NEW TIES SEE PG 263)

Also Pgs 79, 174

Co. Engr. F.B. 3557: 67

FCSD9010 180

F.B. 2274 Pg. 85

Notes Ck'd by Austin	Survey of [illegible]
Map No.	JN [illegible] Tape [illegible] Std 68 °F
Office Work	Surveyed by D.H. Hollstrom
Checked	Notes [illegible] Date 3-12-53
Date	Indexed A. C. Johnson

W.S. 36, D-4

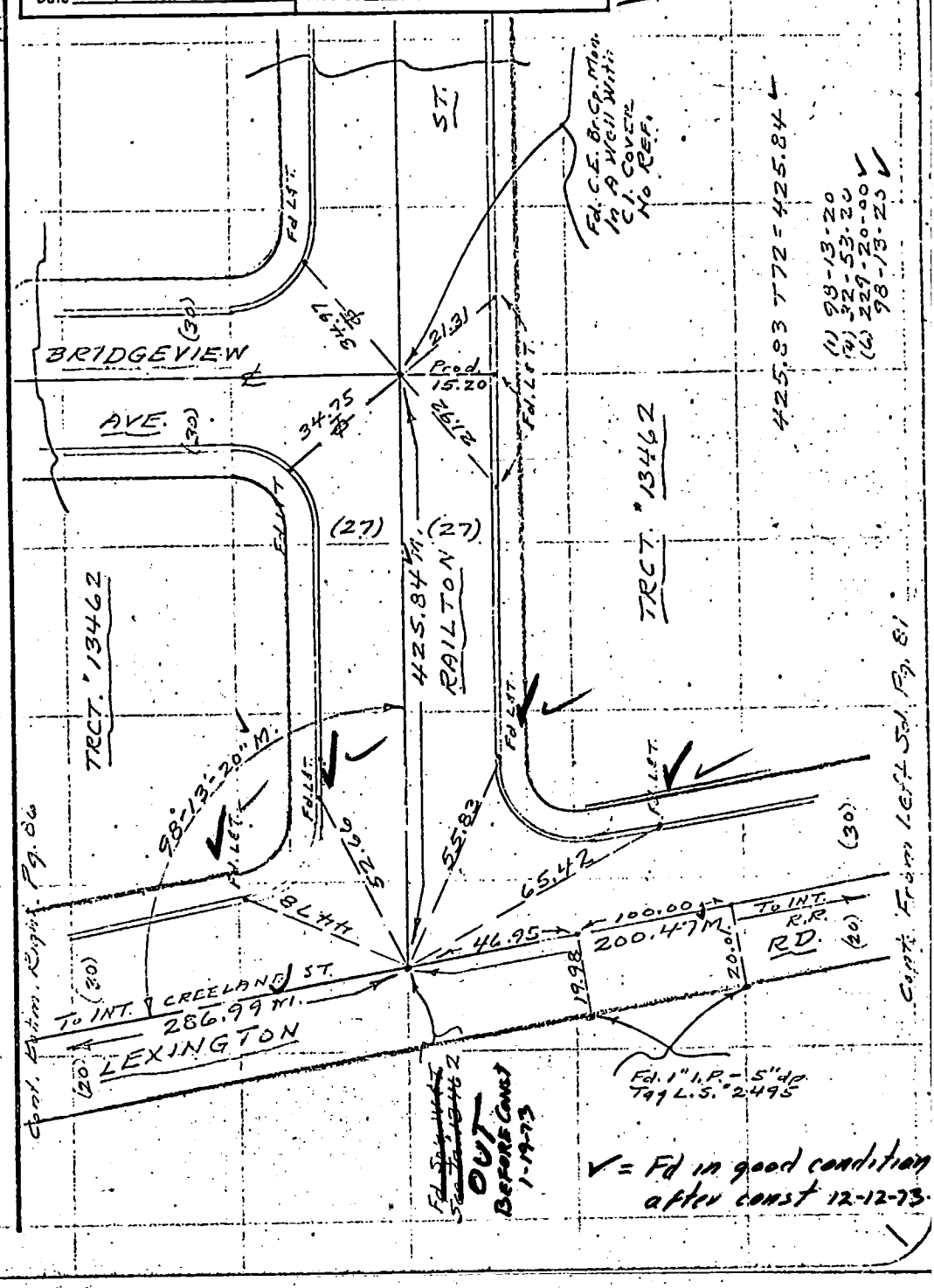

✓ = Fd in good condition after const 12-12-73

PLEASE [illegible] TO
LOS ANGELES COUNTY ENGINEER
700 LOS ANGELES COUNTY ENGINEERING BLDG.
Do not extend this side of this line.

Note: Any Additions or Changes on This Sheet Must be Made or Circled in Red Ink With Date and Name of Person Making Change.

76F309S S&E #247 1-56

✓ = PTS FD. BEFORE CONST.
1-19-73 J.L.H.

(See FCSD 9010-~~182~~ 265 For New Ties)

12-12-73

WHB

See [illegible]

Also Pgs 81 & 182

Co. Engr. F.B. 3557: 68

F.B. 2274 Pg. 92

FCSD9010 202

W.S. 36, D-3

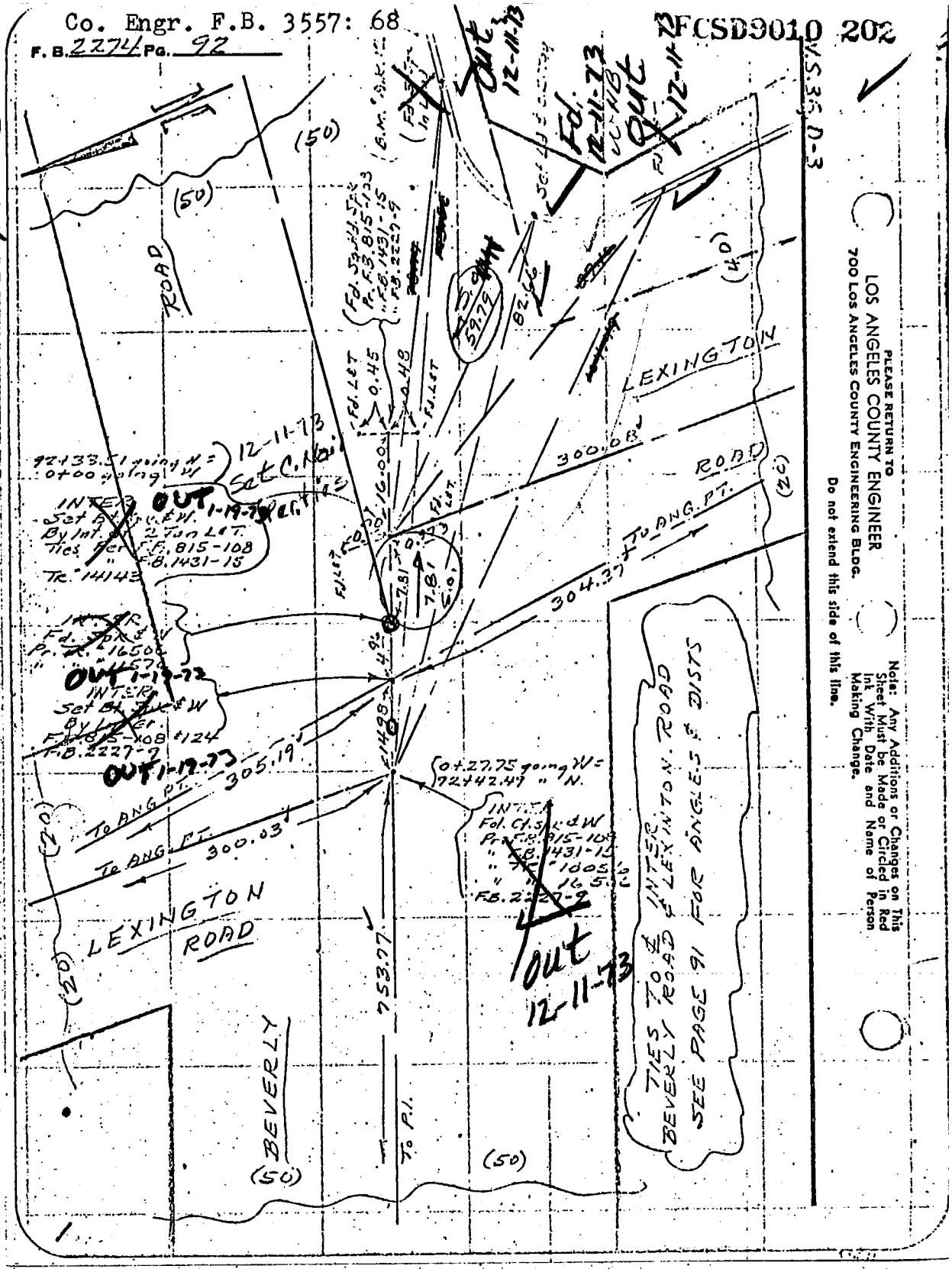

(FOR NEW TIES SEE PG 267) ✓ = PTS. FD. BEFORE CONST

Also Pgs. 87, 200 & 204 1-19-73 J.W.G.

See R&R Page No.

(See FCSD-9010-87)

12-12-73 WAR

708911– Cdb 5–71

Co. Engr. F.B. 3557: 69

PROJECT Pico Rivera S.P. #9010 INDEX FCSD9010 237A

SURVEY BY J. W. Greenfield DATE 12-13-73 AFTER CONST

REVIEWED BY _____ DATE _____

LOS ANGELES COUNTY FLOOD CONTROL DISTRICT

W. S. 37, A-4

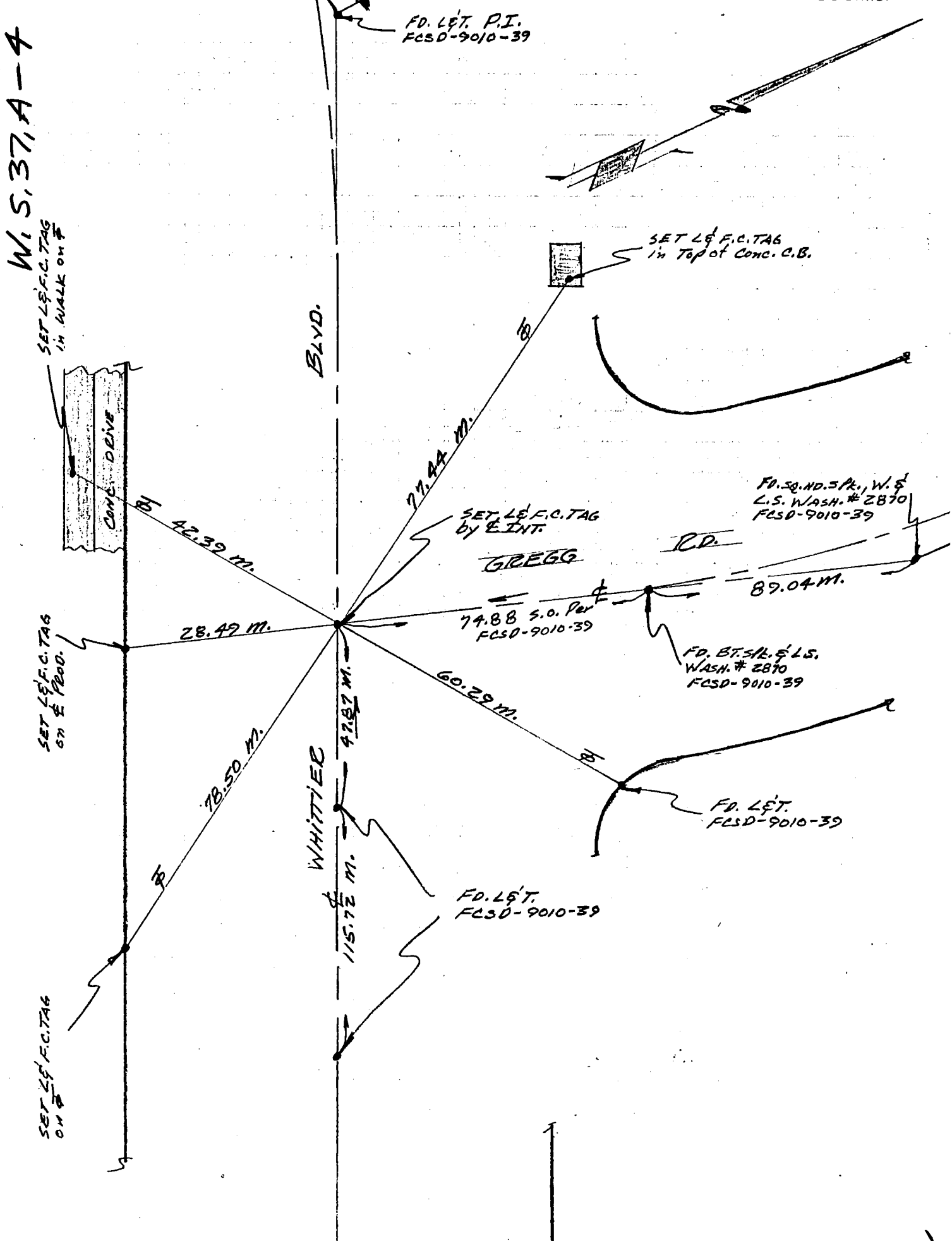

76S911- Cdb 5-71

Co. Engr. F.B. 3557-70

FCSD9010 239

PROJECT Pico Rivera S.D. #9010

INDEX

SURVEY BY J. W. Greenfield DATE 12-14-73 AFTER CONST

REVIEWED BY DATE

LOS ANGELES COUNTY FLOOD CONTROL DISTRICT

W.S. 37, A-4

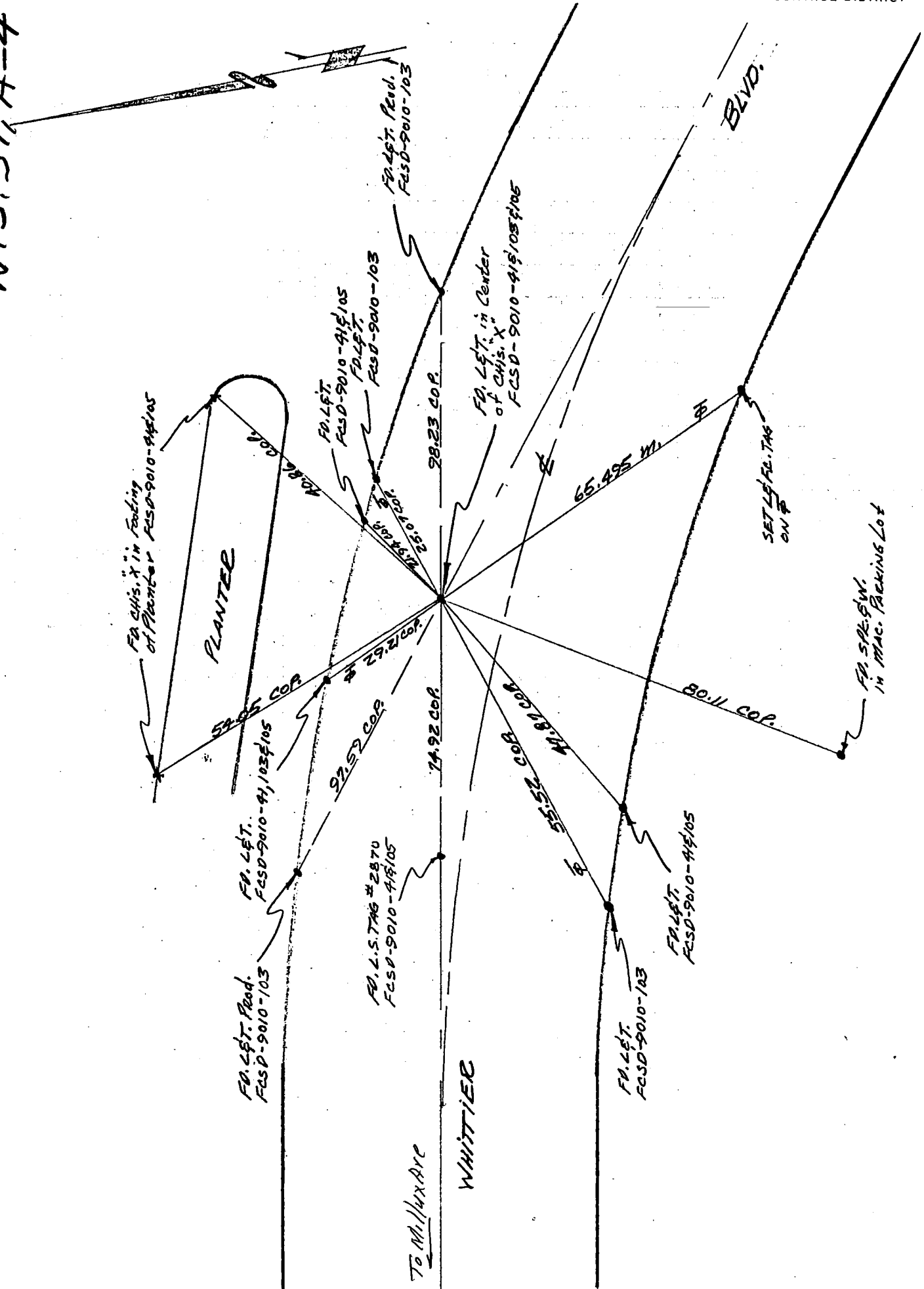

768911- Cdb 5-71

Co. Engr. F.B. 3557-71

FCSD9010 241

PROJECT Pico Rivera S.D. #9010

SURVEY BY J. W. Greenfield DATE 1-19-73

REVIEWED BY _____ DATE _____

INDEX E&R-7

LOS ANGELES COUNTY FLOOD CONTROL DISTRICT

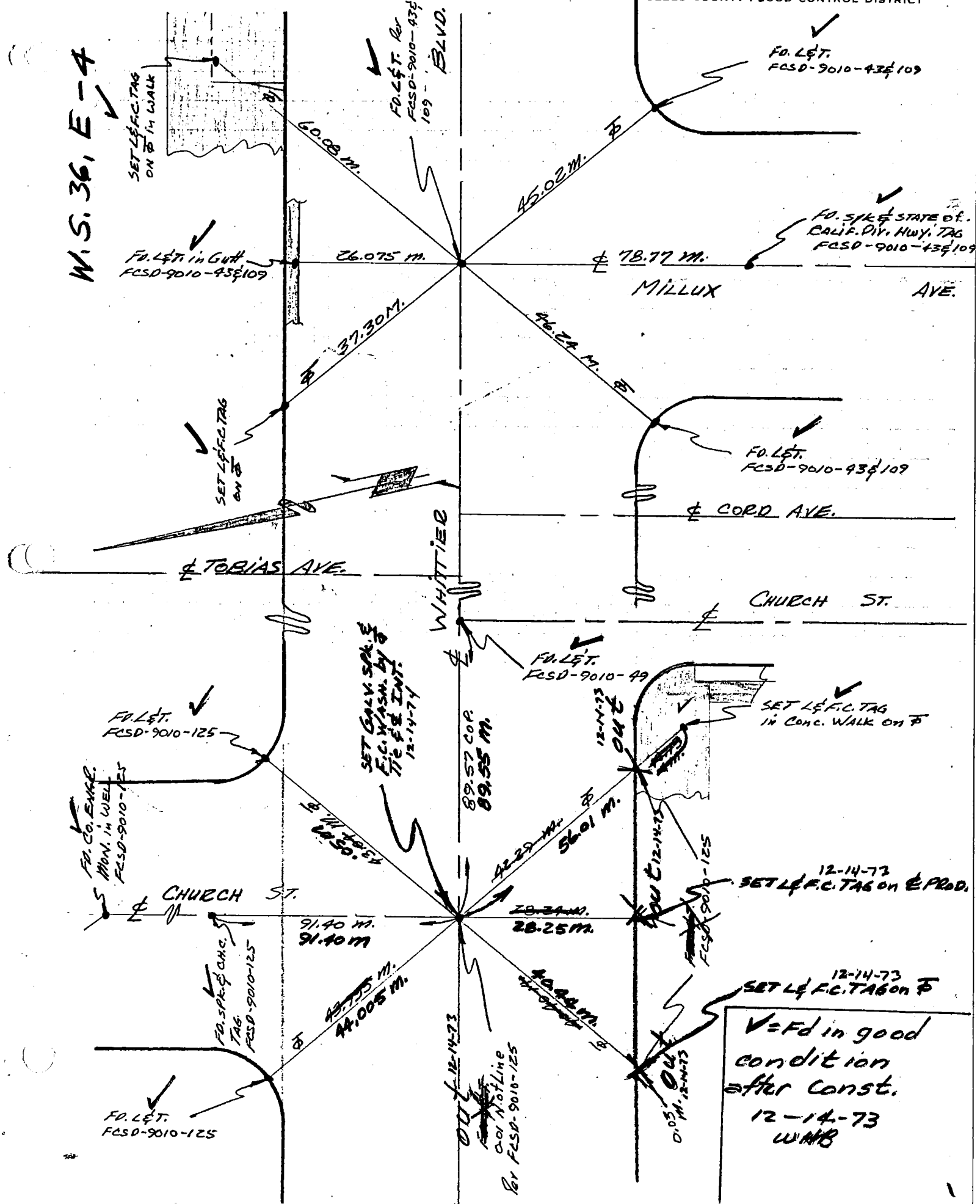

✓=Fd in good condition after Const.
12-14-73
WMB

76S911- Cdb 5-71 Co. Engr. F.B. 3557: 72

PROJECT Pico Rivera S.D. #9010 INDEX FCSD9010 243

SURVEY BY J. W. Greenfield DATE 12-14-73 AFTER CONST

REVIEWED BY _____ DATE _____

LOS ANGELES COUNTY FLOOD CONTROL DISTRICT

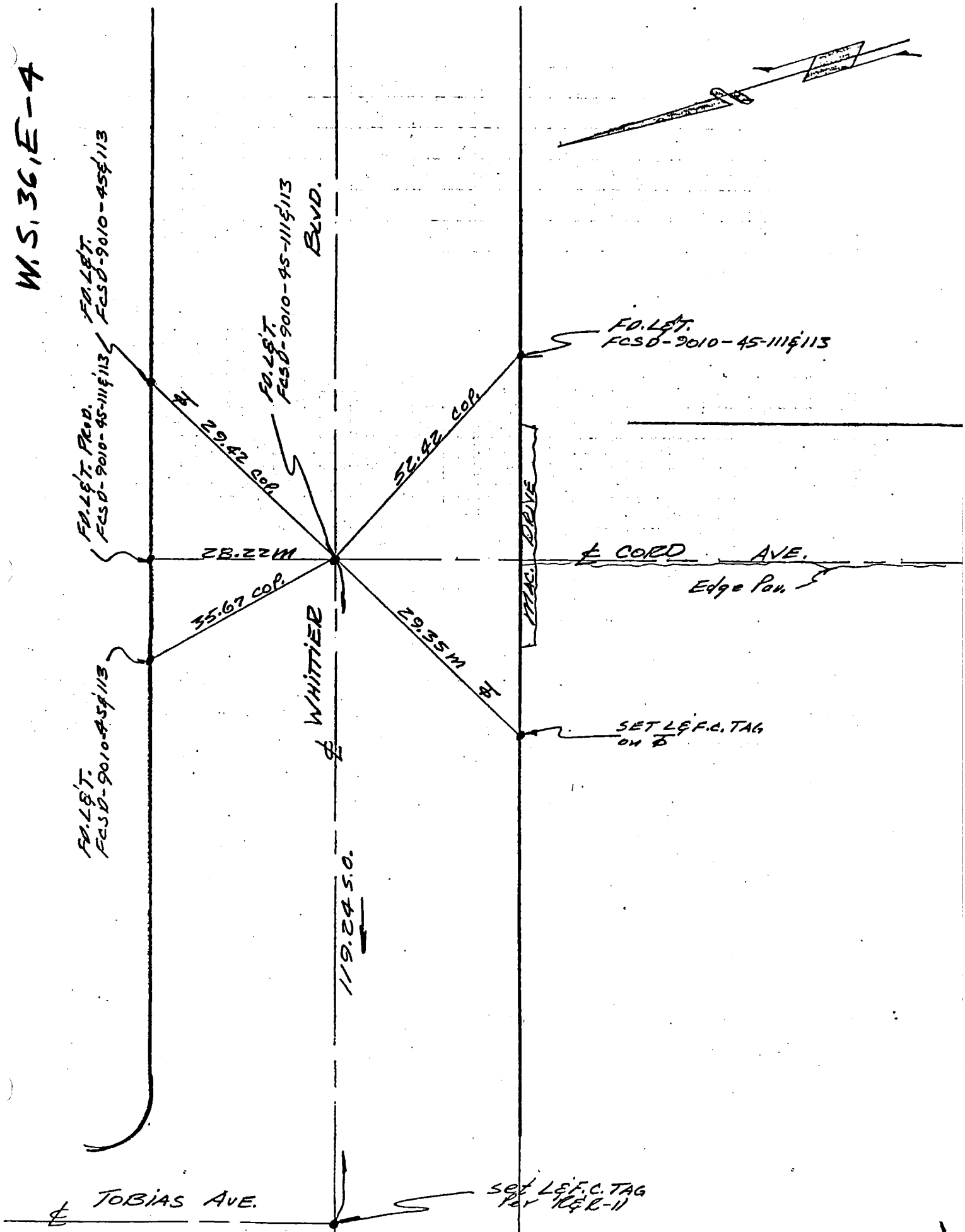

76S911- Cdb 5-71

Co. Engr. F.B. 3557: 73

PROJECT Pico Rivera S.D. #9010

INDEX FCSD9010 245

SURVEY BY J. W. Greenfield DATE 12-14-73

REVIEWED BY DATE

R&R-11

LOS ANGELES COUNTY FLOOD CONTROL DISTRICT

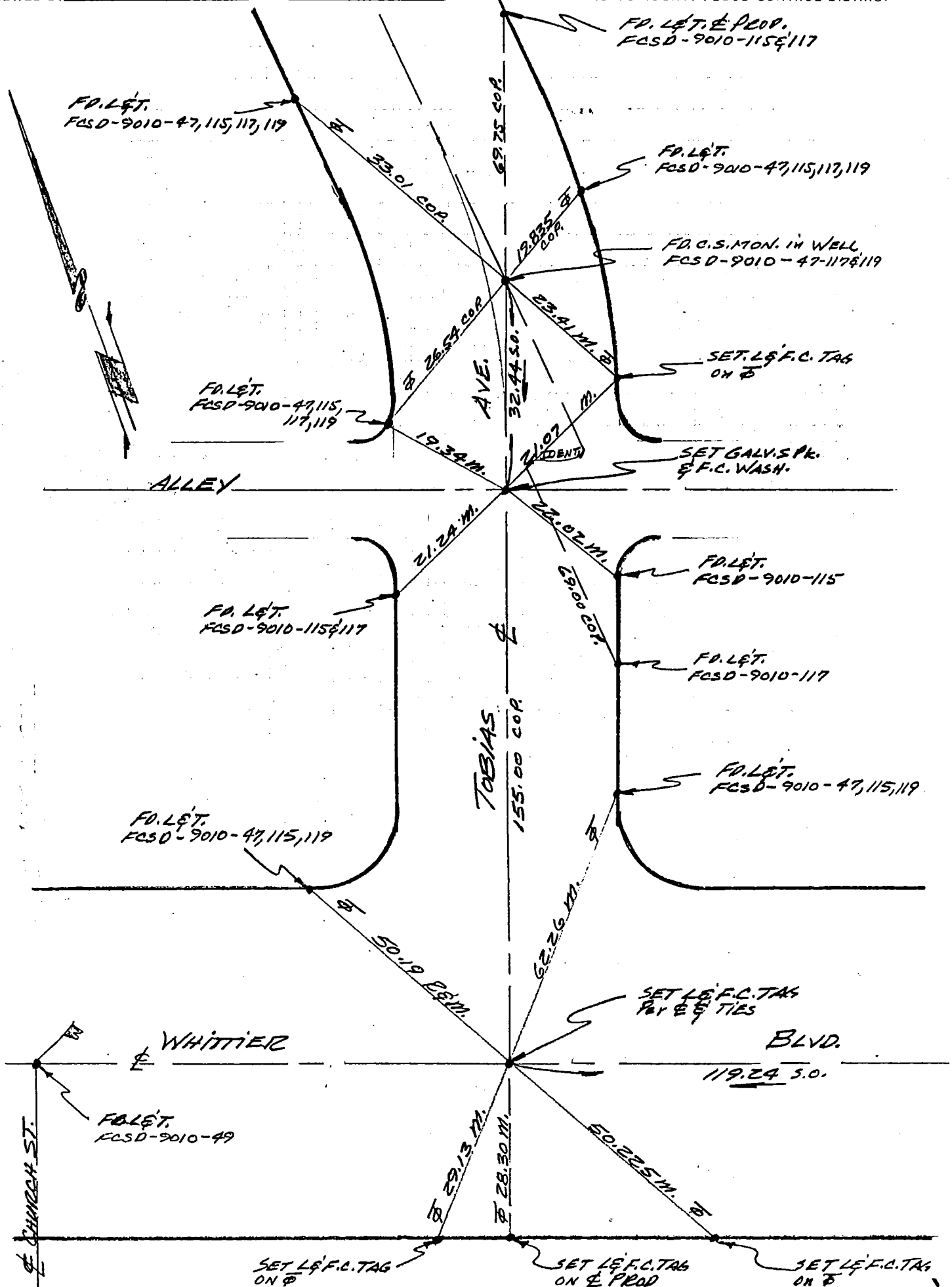

76S911– Cdb 3-69

Co. Engr. F.B. 3557-74

PROJECT Pico Rivera S.D. # 9010 INDEX FCSD 9010 248A

SURVEY BY CoP By FTB DATE 11-9-73

REVIEWED BY DATE

LOS ANGELES COUNTY FLOOD CONTROL DISTRICT

W.S.36, E-4

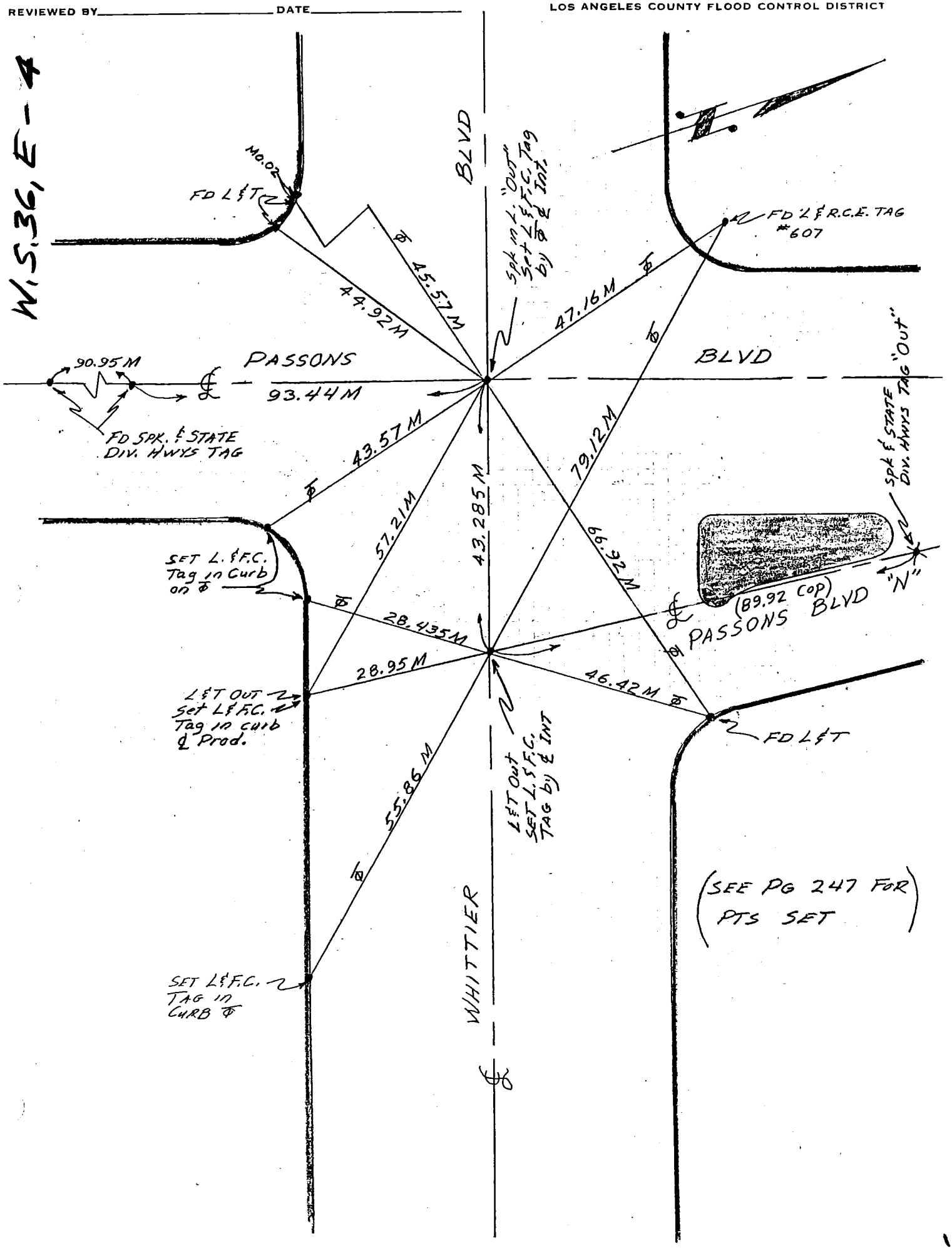

76S911— Cdb 5-71

Co. Engr. F.B. 3557: 75

PROJECT Pico Rivera S.D. # 9010

SURVEY BY [illegible] DATE 1-29-73

REVIEWED BY _____ DATE _____

INDEX FCSD9010 249

RgL-15

LOS ANGELES COUNTY FLOOD CONTROL DISTRICT

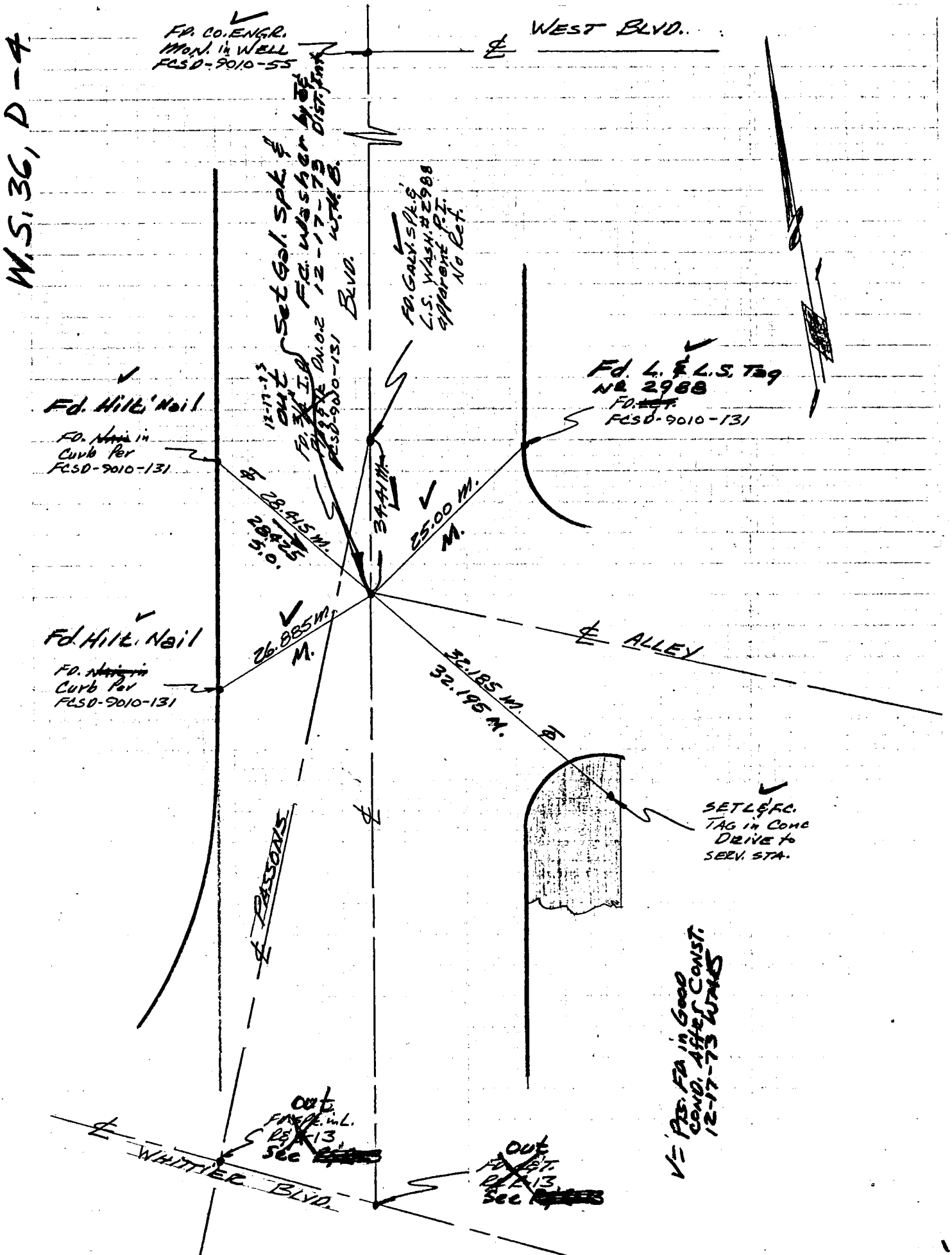

76S911- Cdb 5-71

Co. Engr. F.B. 3557: 76

PROJECT Pico Rivera S.D. #9010

SURVEY BY JWH. DATE 1-30-73

REVIEWED BY _____ DATE _____

INDEX FCSD9010 251

PER-17

LOS ANGELES COUNTY FLOOD CONTROL DISTRICT

W.S.36, E-4

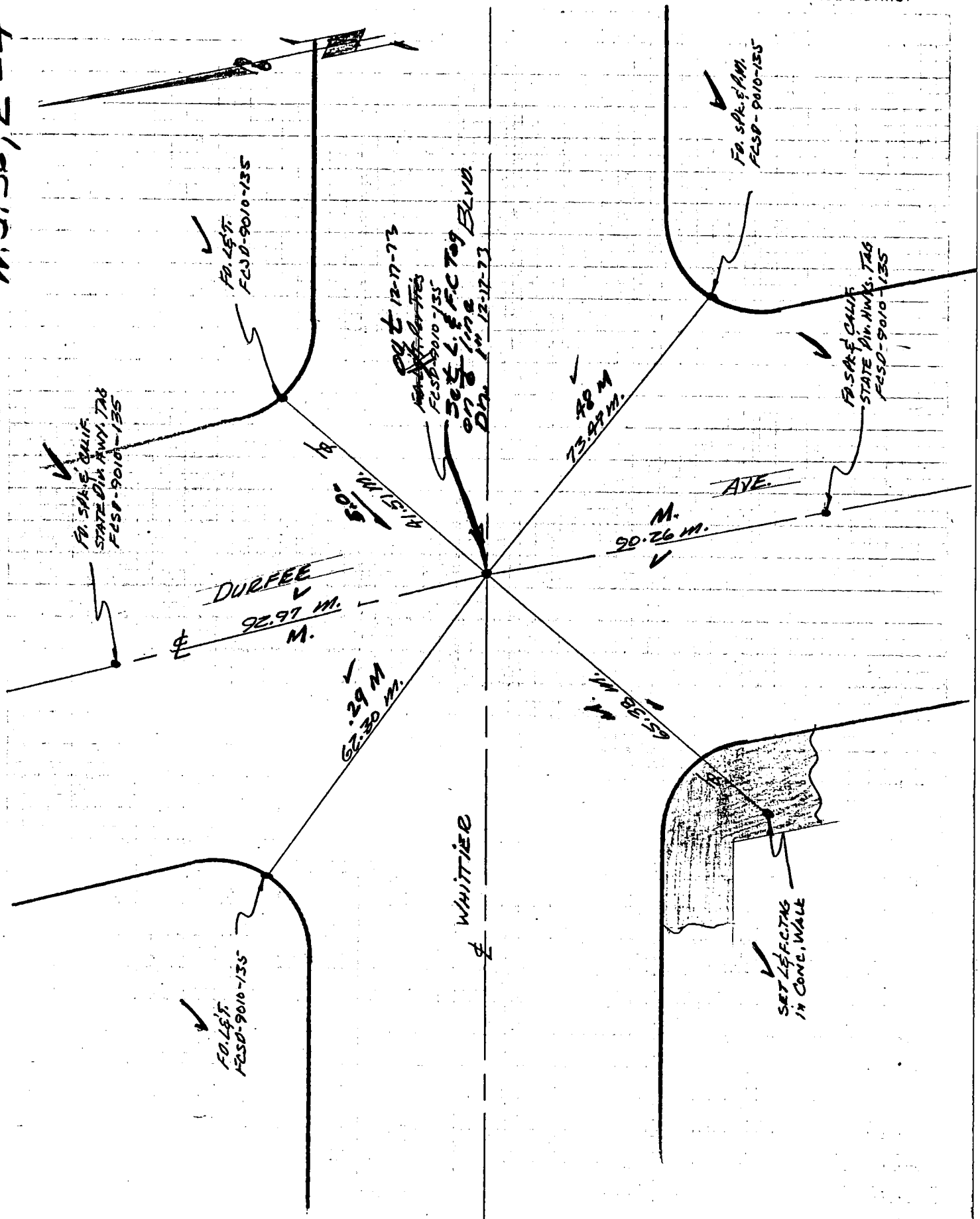

V=Fd. in good condition after const.
12-17-73 WHB

76S911– Cdb 5–71

Co. Engr. F.B. 3557: 77

PROJECT Pico Rivera S.D. #9010

SURVEY BY J. W. Greenfield DATE 12-18-73 AFTER CONST.

REVIEWED BY _____ DATE _____

INDEX FCSD9010 253

RER-19

LOS ANGELES COUNTY FLOOD CONTROL DISTRICT

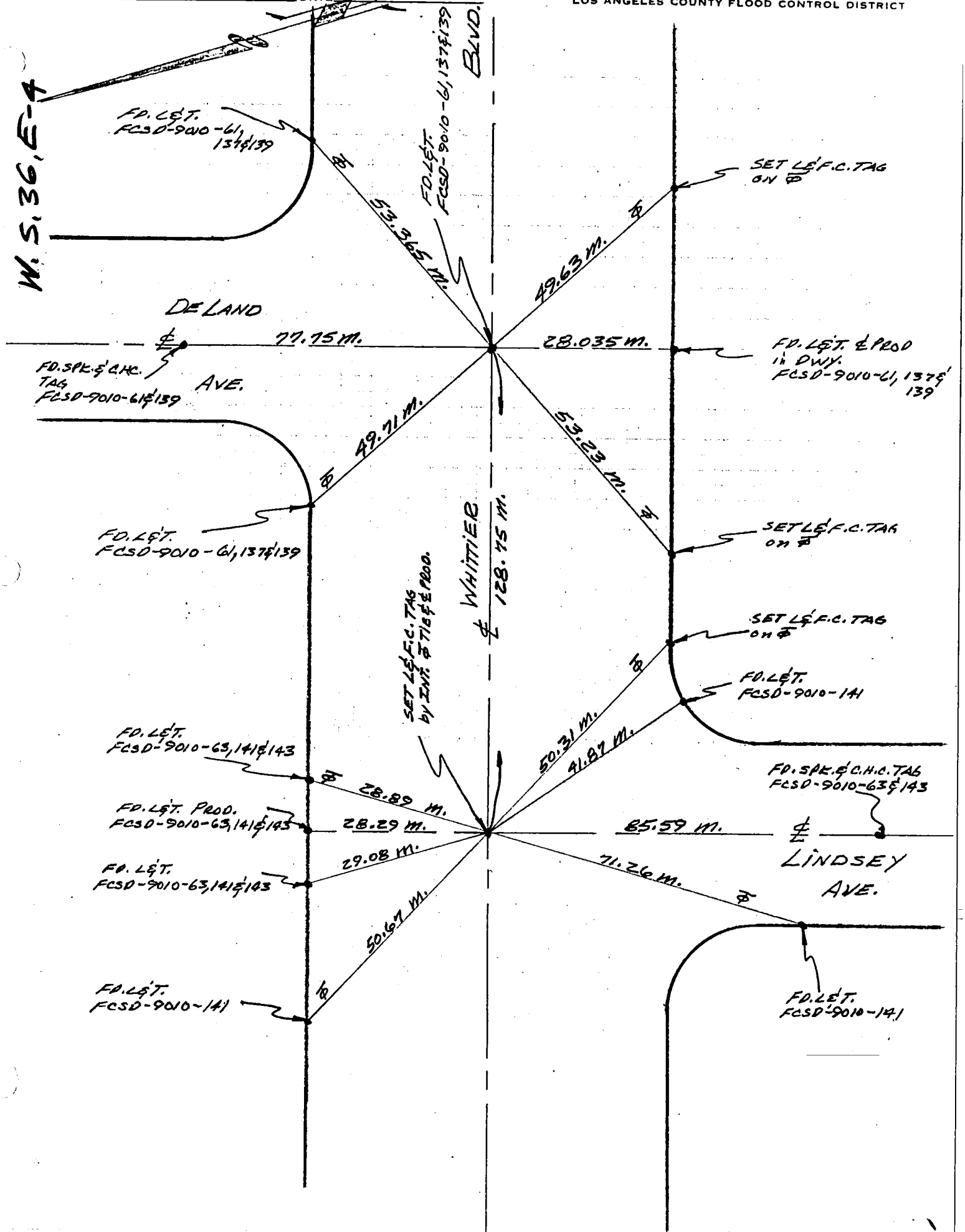

76S911- Cdb 5-71

Co. Engr. F.B. 3557: 78

PROJECT Pico Rivera S.D. # 9010

SURVEY BY JWG. DATE 1-30-73

REVIEWED BY _____ DATE _____

INDEX FCSD9010 255

P&K-21

LOS ANGELES COUNTY FLOOD CONTROL DISTRICT

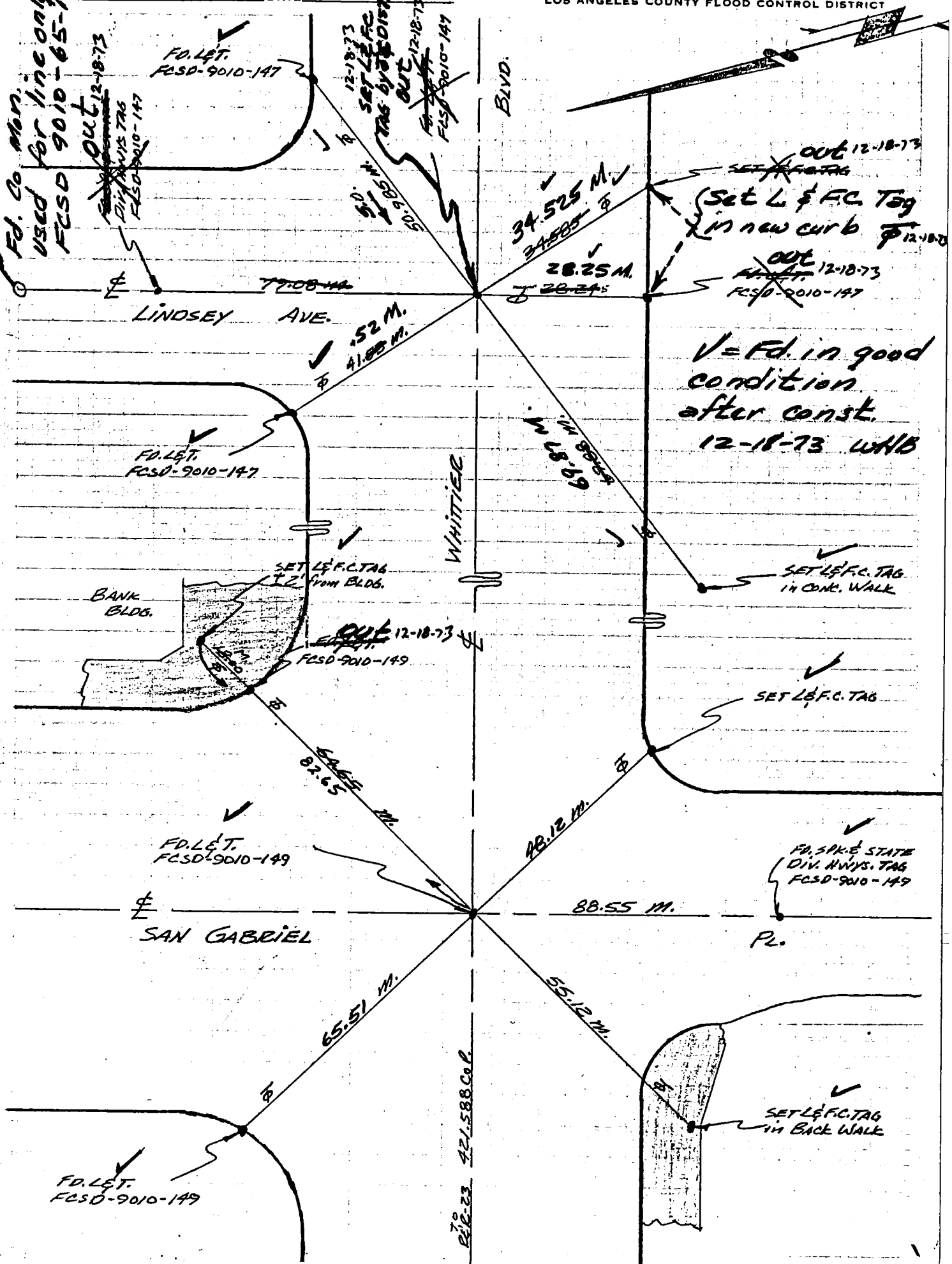

76S911– Cdb 5-71

Co. Engr. F.B. 3557: 82

PROJECT Pico Rivera S.D. # 9010

SURVEY BY JWH. DATE 1-15-73

REVIEWED BY _____ DATE _____

INDEX FCSD9010 263

R&R-29

LOS ANGELES COUNTY FLOOD CONTROL DISTRICT

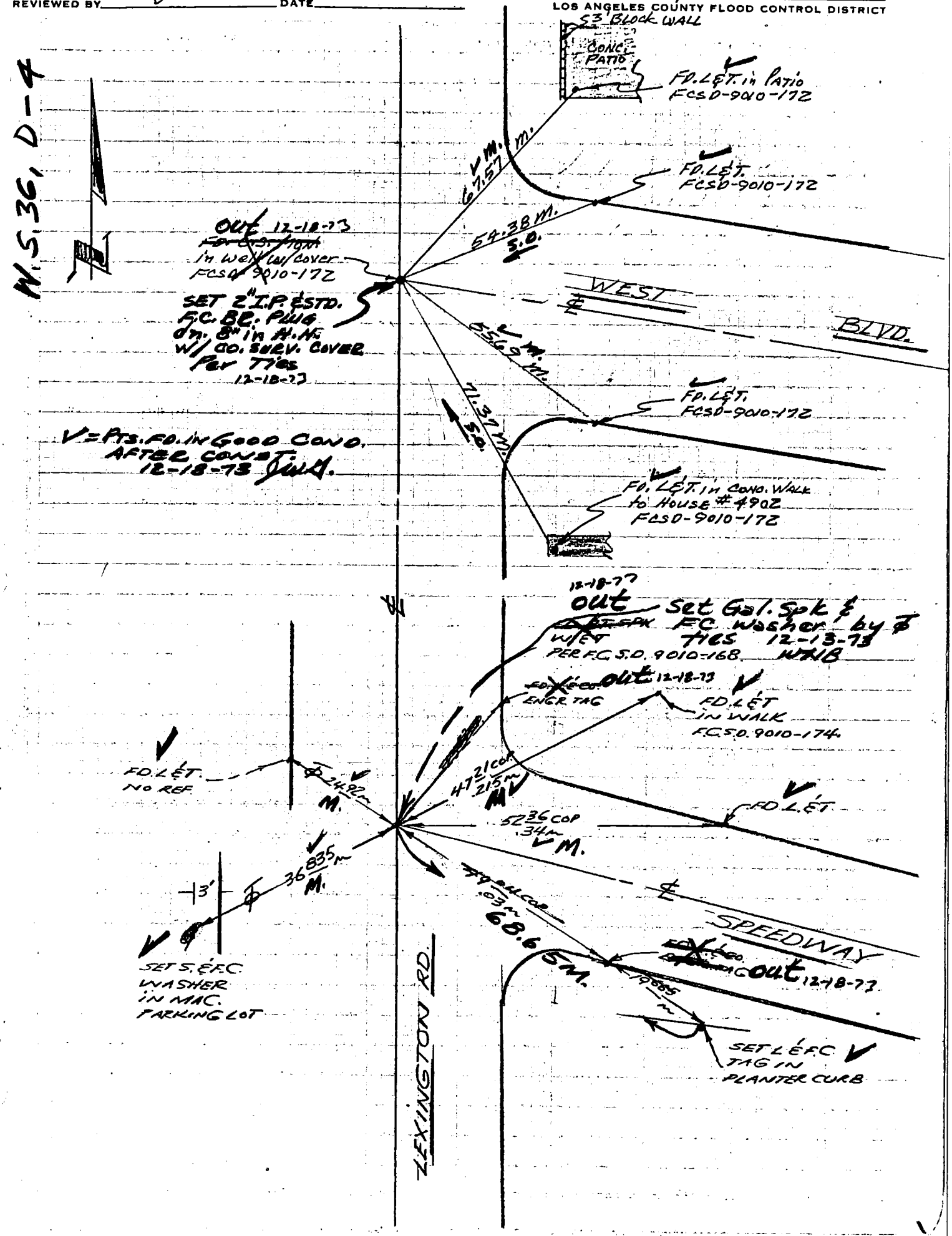

76S911- Cdb 5-71

Co. Engr. F.B. 3557: 83

PROJECT Pico Rivera S.D. #9010

SURVEY BY J. W. Greenfield DATE 12-10-43

REVIEWED BY _____ DATE _____

INDEX FCSD9010 265

P&P-31

LOS ANGELES COUNTY FLOOD CONTROL DISTRICT

W.S. 36, D-4

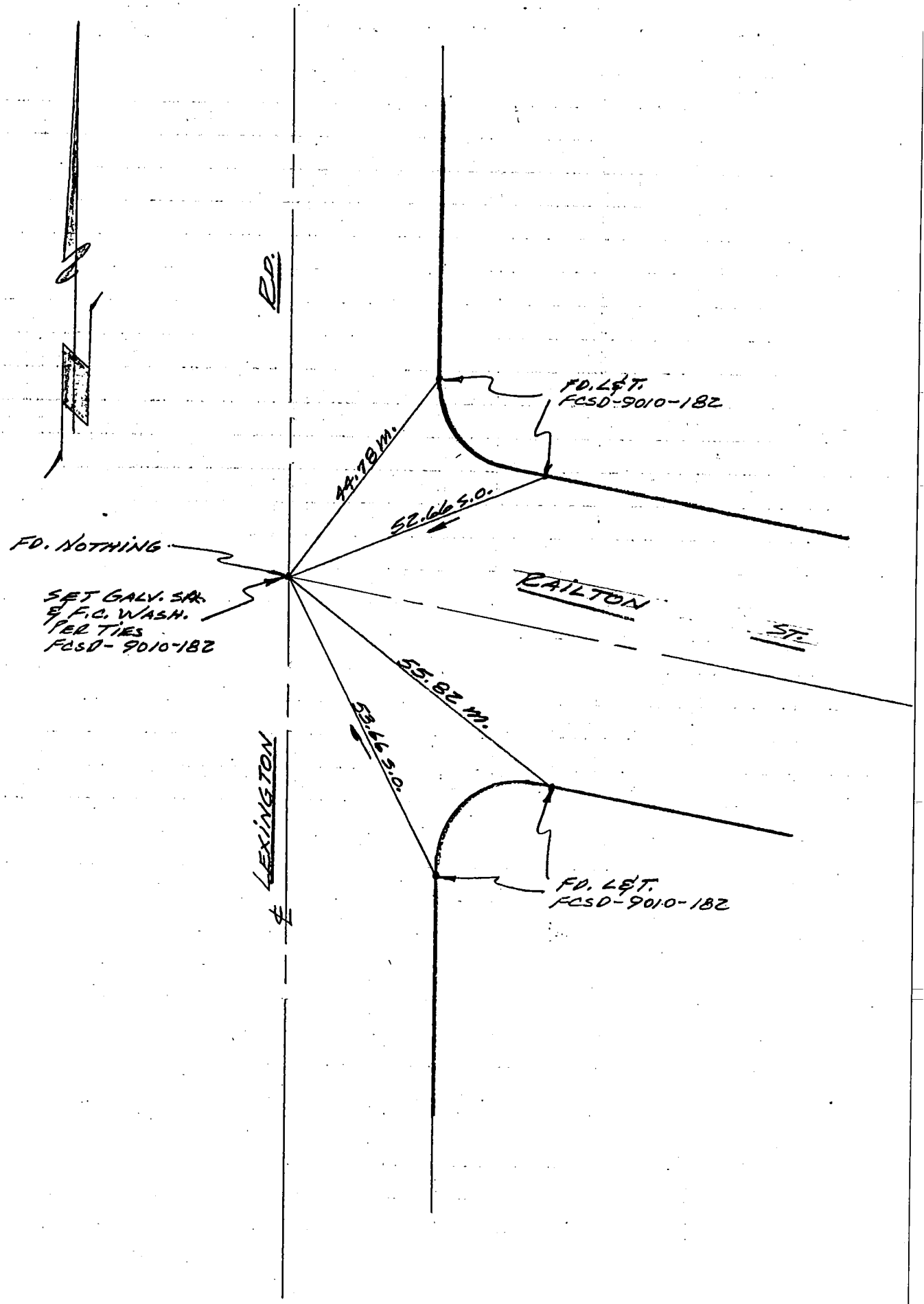

76S911– Cdb 5–71

Co. Engr. F.B. 3557: 84

FCSD9010 267

PROJECT Pico Rivera S.D. # 9010

SURVEY BY J. W. Greenfield DATE 12-21-73

REVIEWED BY _____ DATE _____

INDEX R&R-33

LOS ANGELES COUNTY FLOOD CONTROL DISTRICT

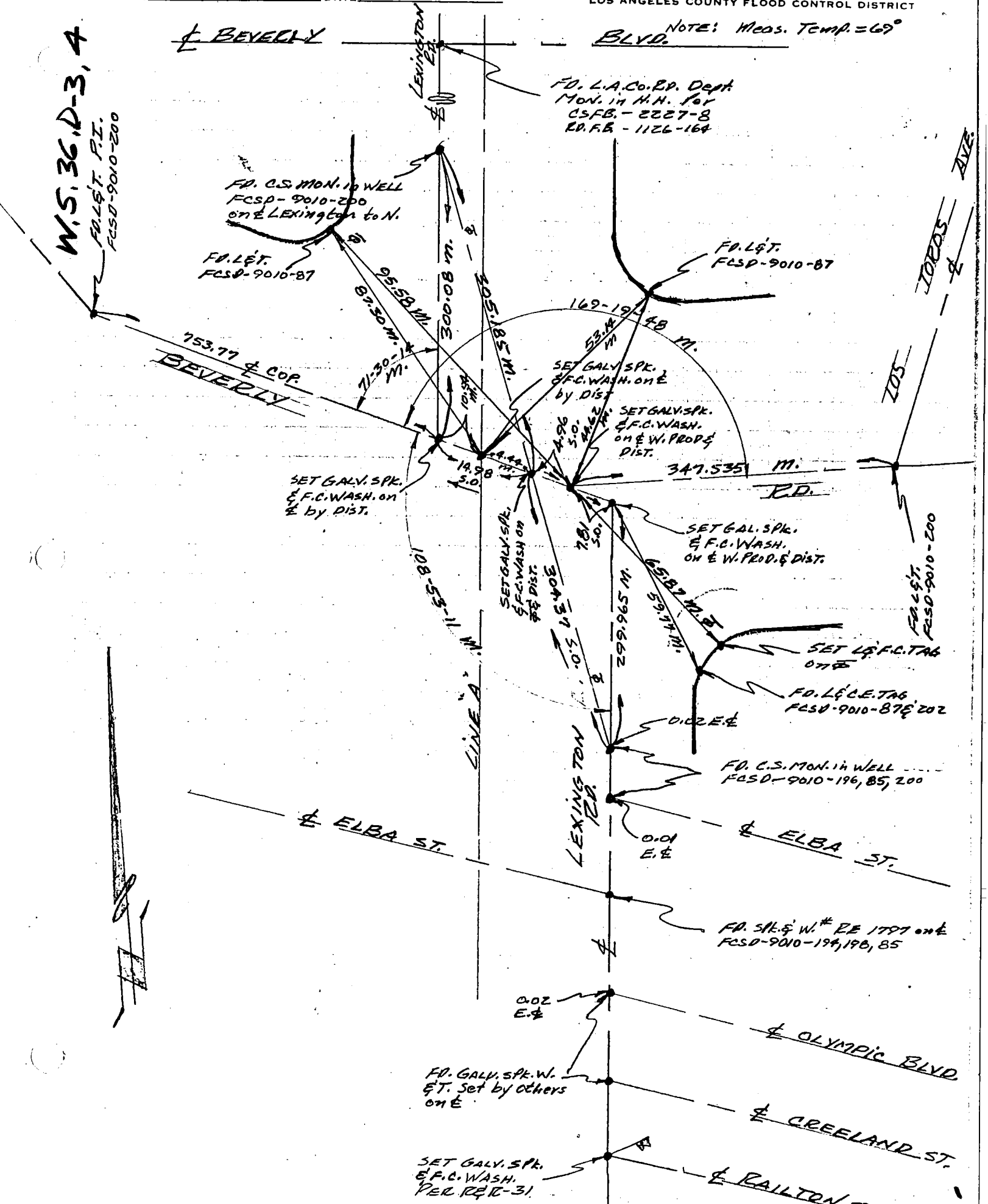

76S911– Cdb 5–71

Co. Engr. F.B. 3557: 85

PROJECT Pico Rivera S.D. #6350 Unit 2 Line A

SURVEY BY J. W. Greenfield DATE 2-8-73

REVIEWED BY _____ DATE _____

INDEX FCSD6350 71

P&P-3

LOS ANGELES COUNTY FLOOD CONTROL DISTRICT

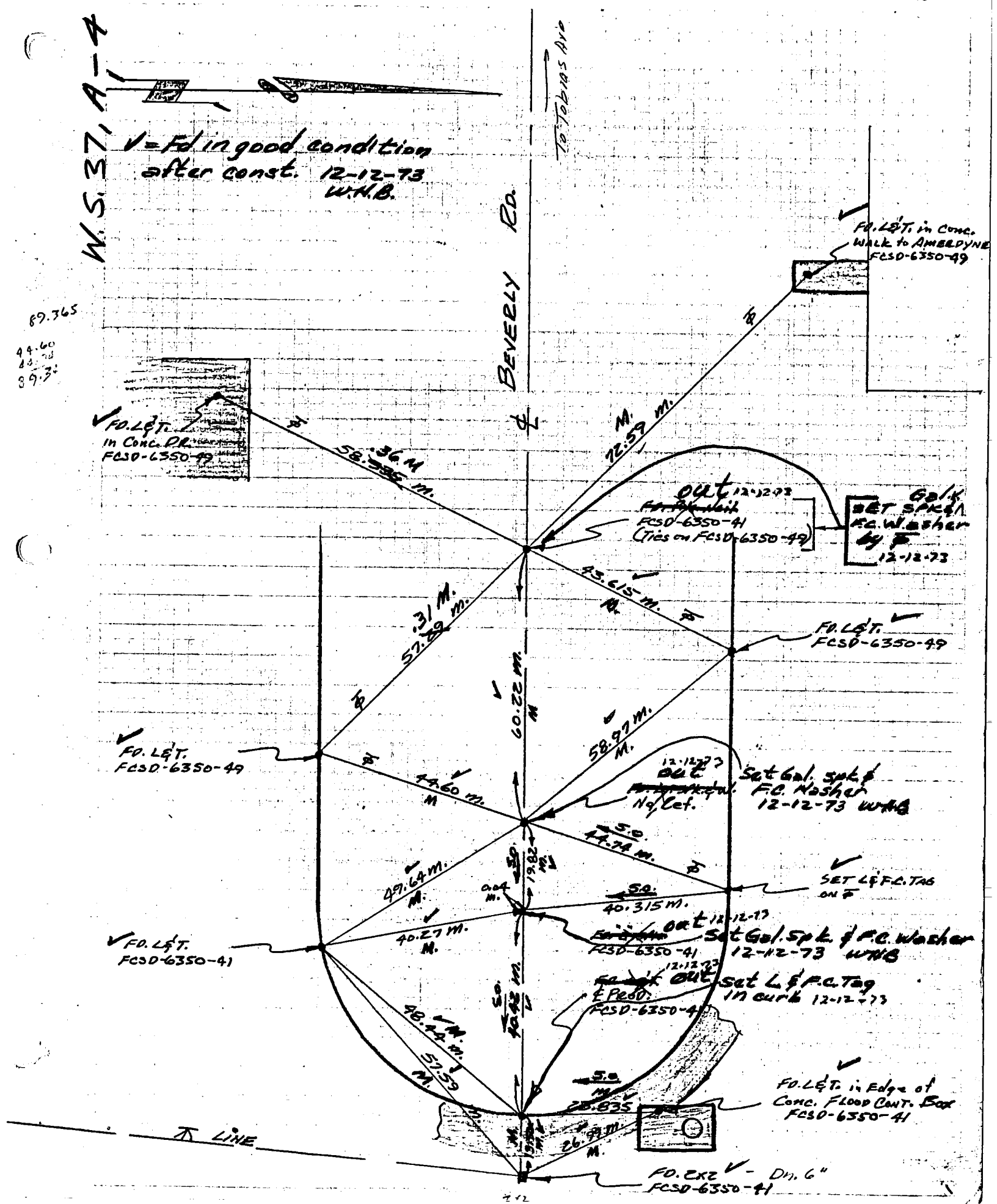

76S911– Cdb 5–71

Co. Engr. F.B. 3557: 86

PROJECT Pico Rivera S.D. #6350 Unit 2 Line A

INDEX FCSD6350 73

SURVEY BY J. W. Greenfield DATE 2-8-73

REVIEWED BY _____ DATE _____

R&R-5

LOS ANGELES COUNTY FLOOD CONTROL DISTRICT

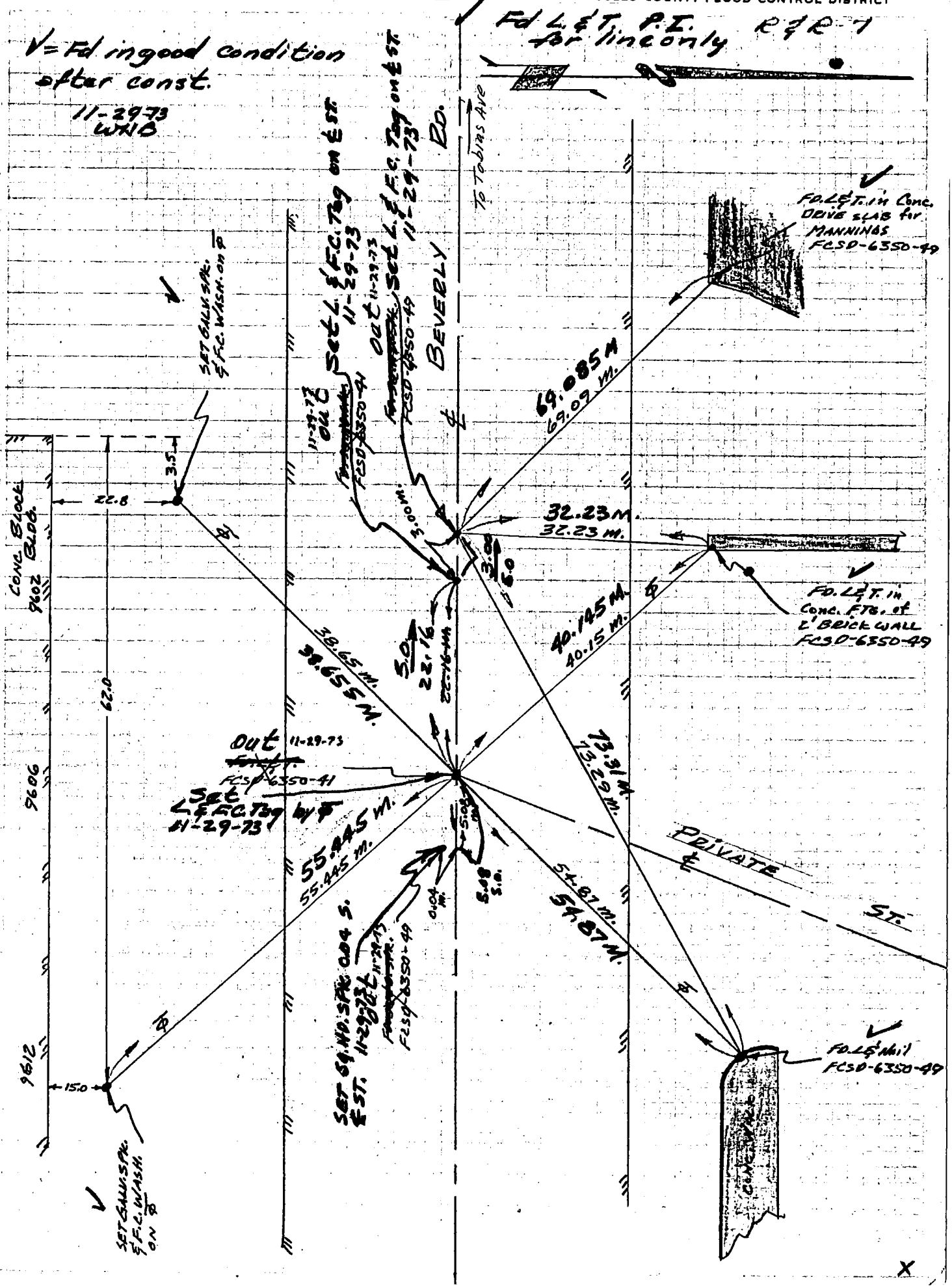

768911– Cdb 5–71

Co. Engr. F.B. 3557: 87

PROJECT Pico Rivera S.D. #6350 UNIT 2 LINE A

INDEX FCSD6350 75

SURVEY BY J. W. Greenfield DATE 2-8-73

P&P-7

REVIEWED BY DATE

LOS ANGELES COUNTY FLOOD CONTROL DISTRICT

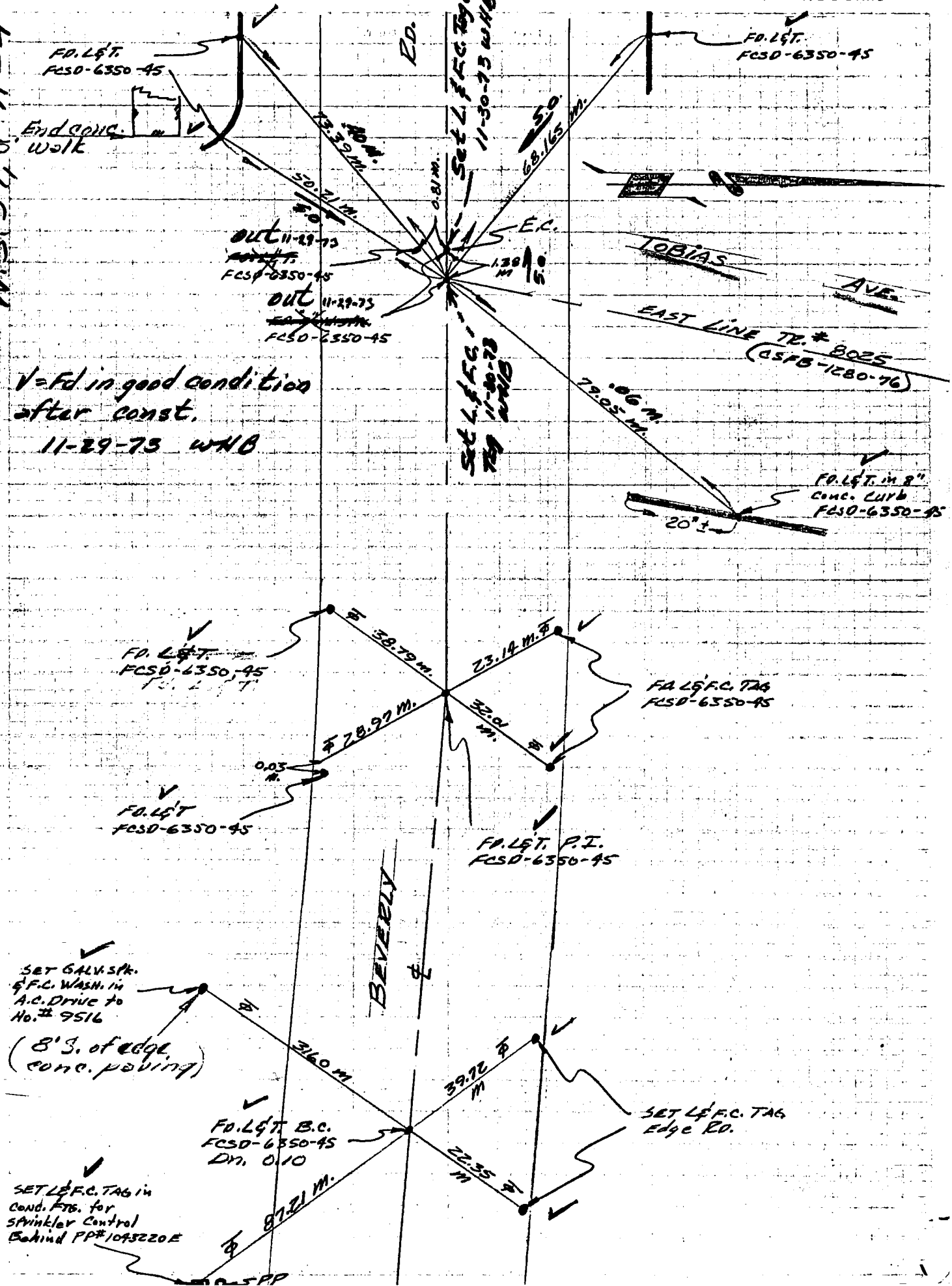

76S911– Cdb 5–71

Co. Engr. F.B. 3557:88

PROJECT Pico Rivera S.D. #6350 Unit 2 Line "A"

SURVEY BY J. W. Greenfield DATE 2-8-73

REVIEWED BY _____ DATE _____

INDEX FCSD6350 77

R&R-9

LOS ANGELES COUNTY FLOOD CONTROL DISTRICT

W.S. 37, A-4

✓ = Fd. in good condition after const. 11-29-73 WHB

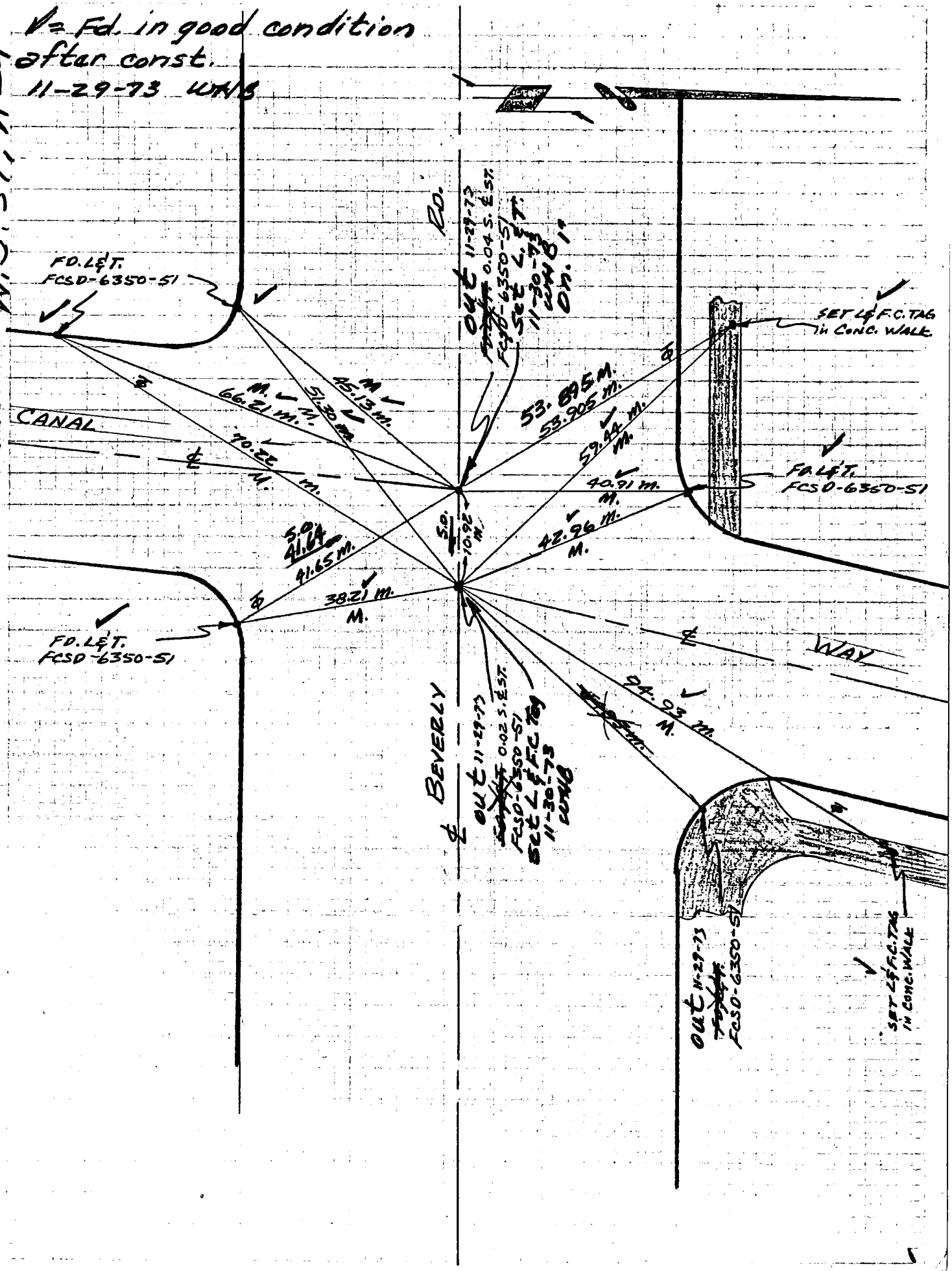

76S911– Cdb 5–71

Co. Engr. F.B. 3557: 89

PROJECT Pico Rivera S.D. #6350-2 Line A

INDEX FCSD6350 79

SURVEY BY J. W. Greenfield DATE 2-8-73

R&R-11

REVIEWED BY _____ DATE _____

LOS ANGELES COUNTY FLOOD CONTROL DISTRICT

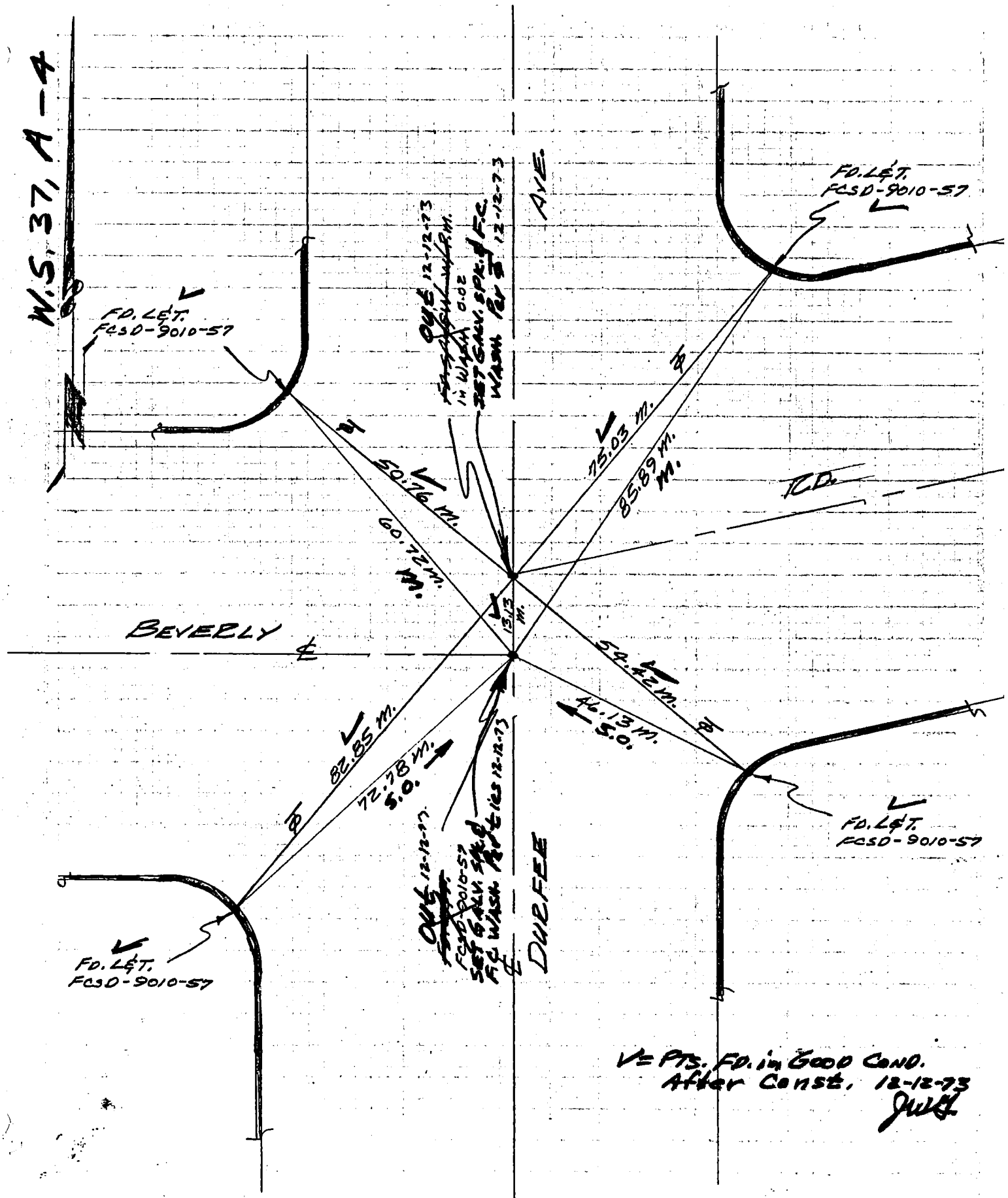

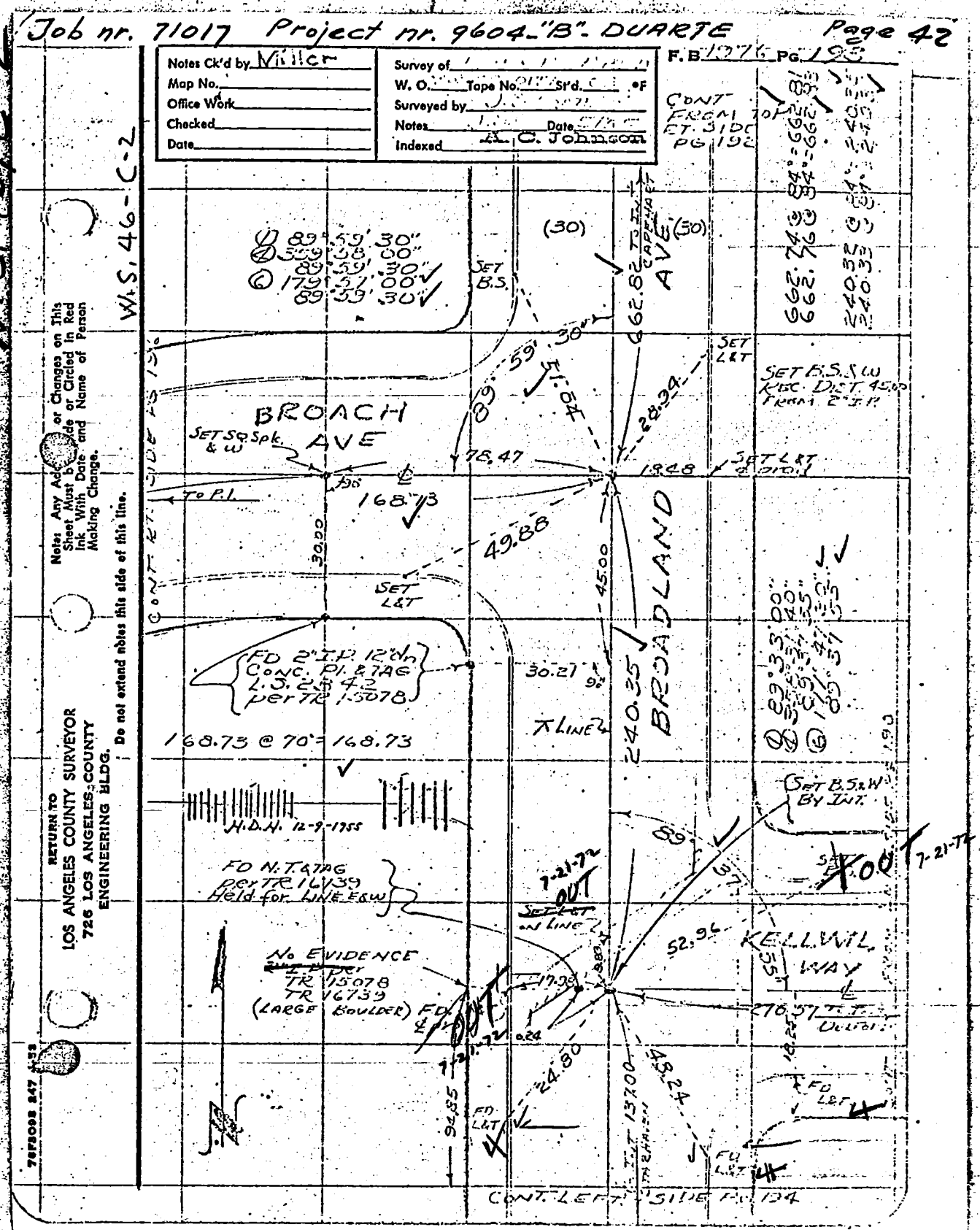
Job nr. 71017 Project nr. 9604-"B"- DUARTE Page 42
Notes Ck'd by Miller
Map No.
Office Work
Checked
Date
Survey of
W. O. Tape No. St'd. °F
Surveyed by
Notes Date
Indexed A. C. Johnson
F.B. 1976 Pg. 193
W.S. 46-C-2
W.S. 46-C-2
Notes Any Additions or Changes on This Sheet Must be Made or Circled in Red Ink With Date and Name of Person Making Change.
Do not extend notes this side of this line.
RETURN TO
LOS ANGELES COUNTY SURVEYOR
726 LOS ANGELES COUNTY
ENGINEERING BLDG.
CONT FROM TOP RT. SIDE PG 192
(30)
(30)
SET B.S.
662.82 TO INT. CAPEHART
AVE
BROACH AVE
SET SQ. Spk. & W
TO P.I.
168.73
78.47
49.88
30.00
45.00
28.94
SET L&T
SET B.S. & W REC. DIST. 45.00 FROM 2" I.P.
SET L&T
BROADLAND
240.35
FD 2" I.P. 12" dn CONC. PI. & 7AG L.S. 2342 per TR 15078
30.21
168.73 @ 70° = 168.73
H.D.H. 12-9-1955
FD N.T. & 7AG per TR 16739 Held for LINE E&W
7-21-72 OUT
SET L&T ON LINE
No EVIDENCE per TR 15078 TR 16739 (LARGE BOULDER)
OUT
7-21-72
24.80
94.85
137.00
48.24
52.96
KELLWIL WAY
270.57
SET B.S. & W BY INT.
7-21-72
FD L&T
FD L&T
FD L&T
CONT. LEFT SIDE PG 194
(FOR NEW TIES SEE Pg 55)
FD. 7-21-72 BEFORE CONST
CF

Job nr. 71017 Project nr. 9604-"B"-DUARTE Page 43

F.B. 1976 PG. 190

W.S. 46-C-2

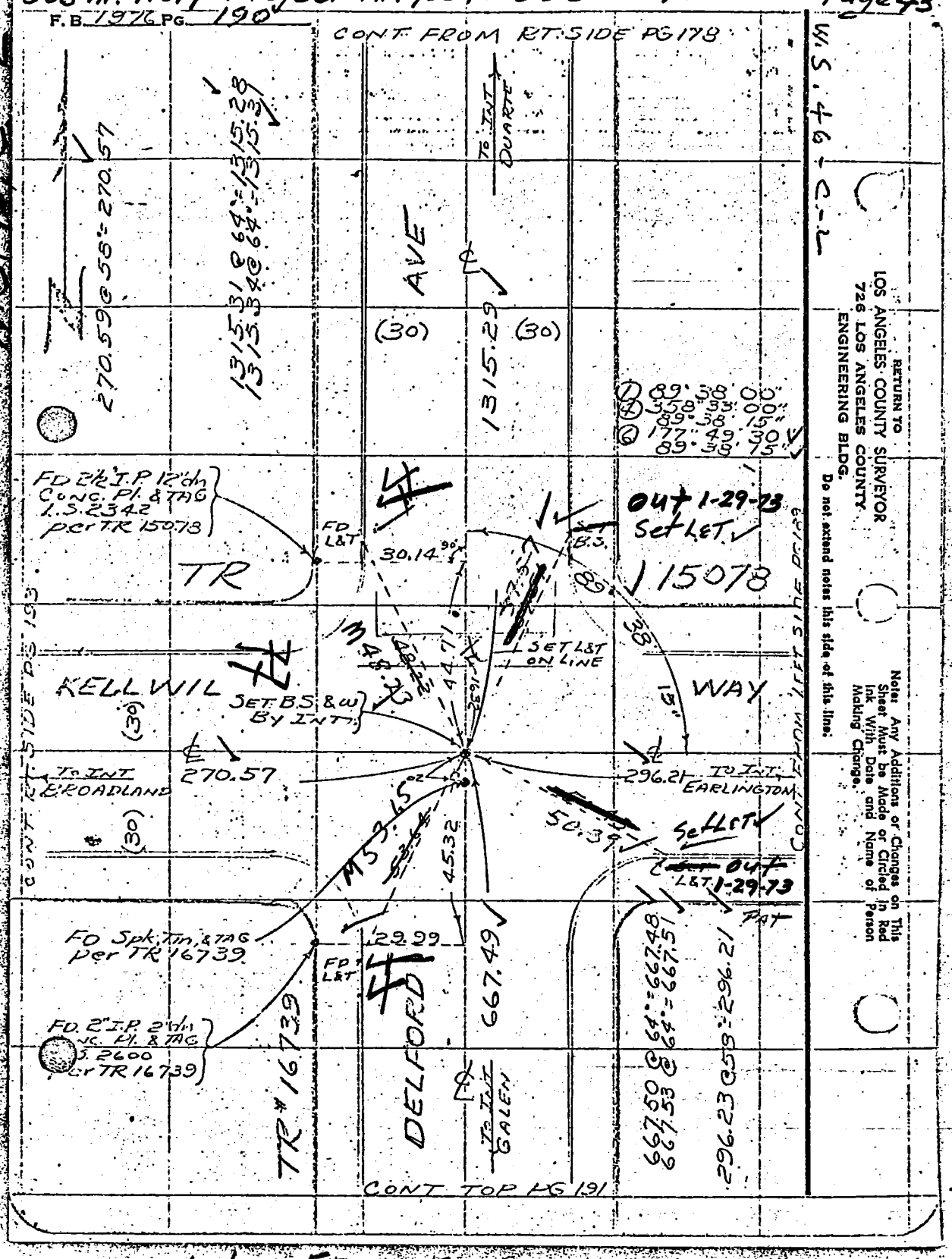

↓ FD AFTER CONST.
1-29-73

(FOR NEW TIES SEE Pg ~~THIS Pg.~~ 53)

↓ = FD IN GOOD CONDITION 10-15-73
AFTER CONSTRUCTION 1-10-74 Glen Sasse

76S911— Cdb 5-71

Co. Engr. F.B. 3557: 92

PROJECT # 9604-1 DUARTE LINE "B"

SURVEY BY MULLIN DATE 7-18-72

REVIEWED BY _____ DATE _____

INDEX FCSD9604 47

R & R-3

LOS ANGELES COUNTY FLOOD CONTROL DISTRICT

W.S. 46, C-2

ALL FOUND POINTS PER F.C.S.D. 9604-15 UNLESS NOTED

100 FT. TAPE #252

TEMP. = 73°

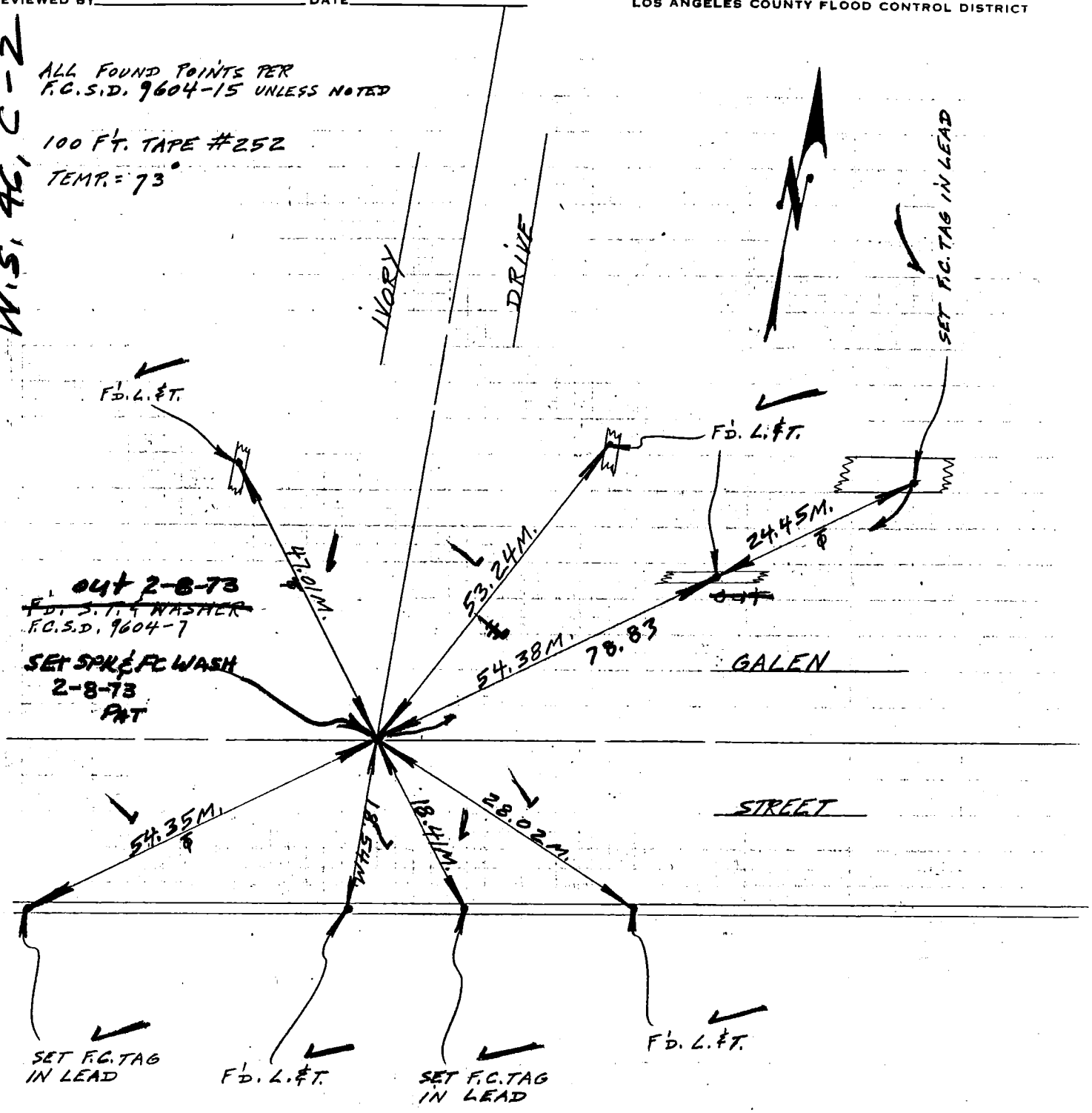

FD 2-8-73
PAT
AFTER CONSTR.

76S911– Cdb 5–71

Co. Engr. F.B. 3557: 93

PROJECT #9604-1 DUARTE LINE "B" INDEX FCSD9604 49

SURVEY BY MULLIN DATE 7-18-72 R&R-5

REVIEWED BY DATE LOS ANGELES COUNTY FLOOD CONTROL DISTRICT

W.S. 46, C-2

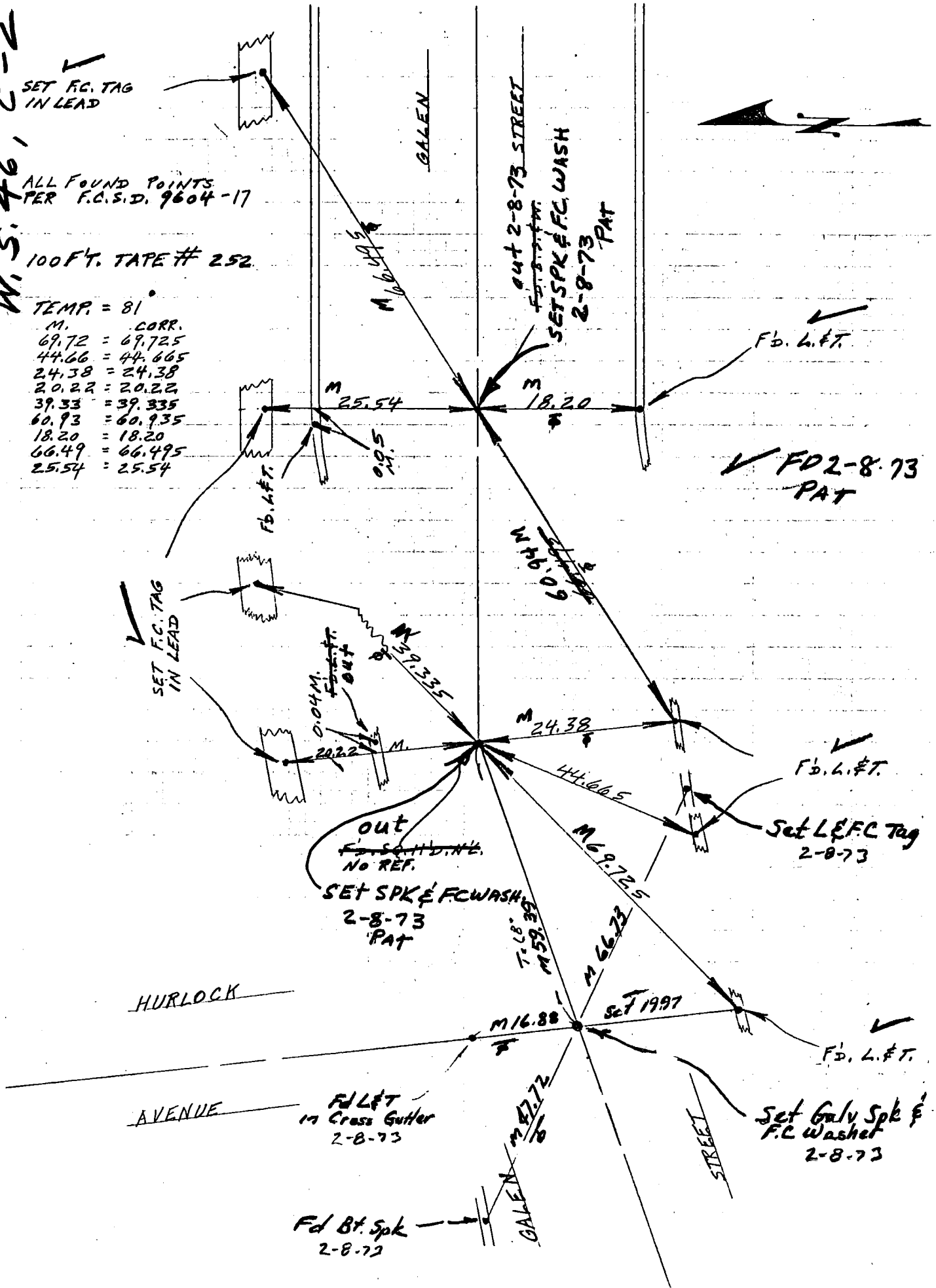

76S911– Cdb 5–71

Co. Engr. F.B. 3557:94 FCSD9604 51

PROJECT #9604-1 DUARTE LINE "B" INDEX R&R-7

SURVEY BY MULLIN DATE 7-18-72

REVIEWED BY DATE

LOS ANGELES COUNTY FLOOD CONTROL DISTRICT

W.S. 46, C-2

ALL FOUND POINTS PER F.C.S.D. 9604-15 UNLESS NOTED

100 FT. TAPE #252

TEMP. = 85°

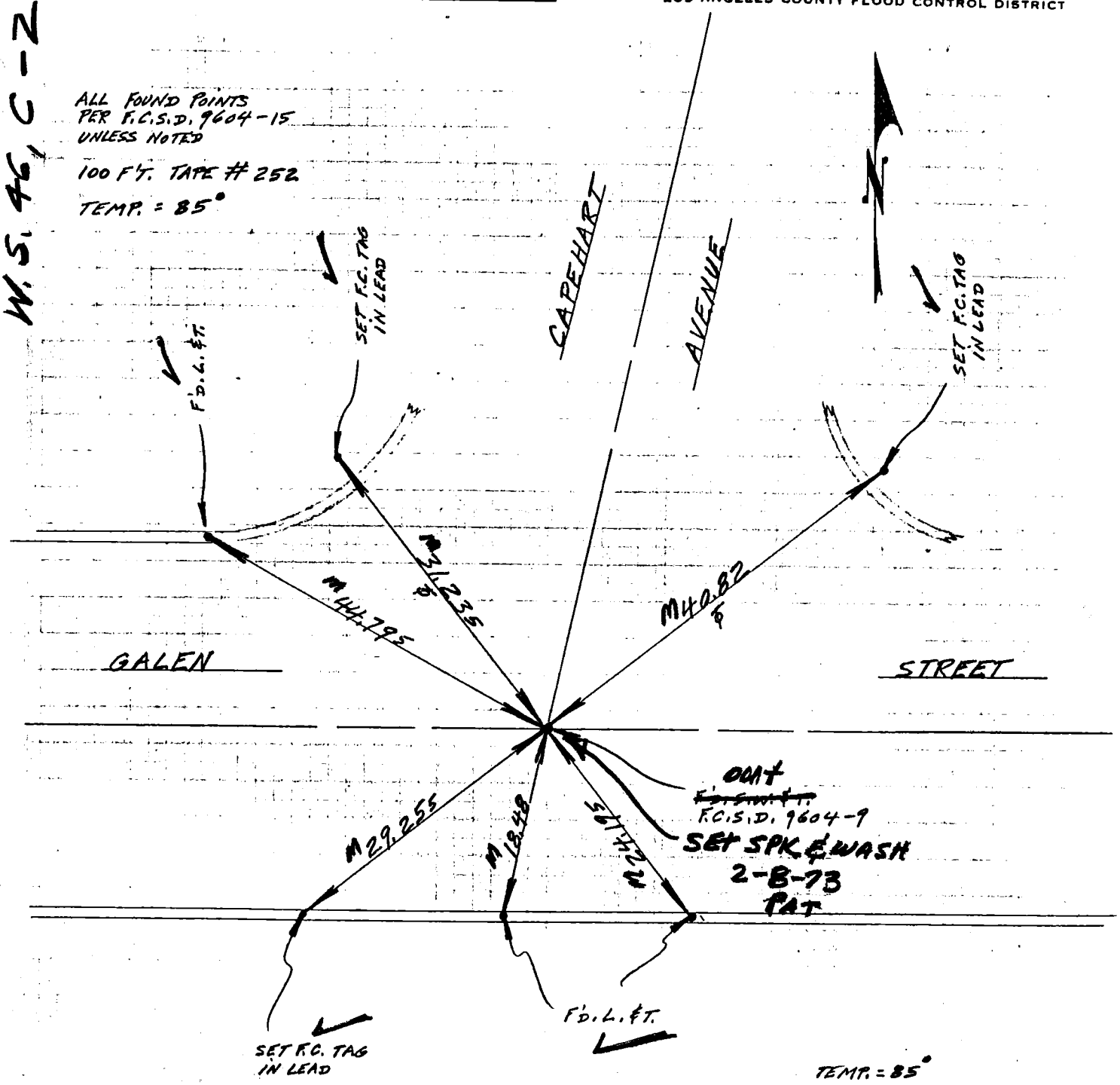

✓ = FD 2-8-73 PAT AFTER CONSTR

TEMP. = 85°

M.		CORR.
40.82	=	40.825
31.23	=	31.235
44.79	=	44.795
29.25	=	29.255
18.48		—
24.19	=	24.195

76S911– Cdb 5–71

Co. Engr. F.B. 3557: 95

PROJECT # 9604-1 DUARTE LINE "B" INDEX FCSD9604 53

SURVEY BY MULLIN DATE 7-21-72 R&R.-9

REVIEWED BY DATE

LOS ANGELES COUNTY FLOOD CONTROL DISTRICT

W.S. 46, C-2

ALL FOUND POINTS
PER F.C.S.D. 9604-23 UNLESS NOTED
100 F.T. TAPE #252
TEMP. = 74°

✓ = FD 2-8-73
PAT
AFTER CONSTR.

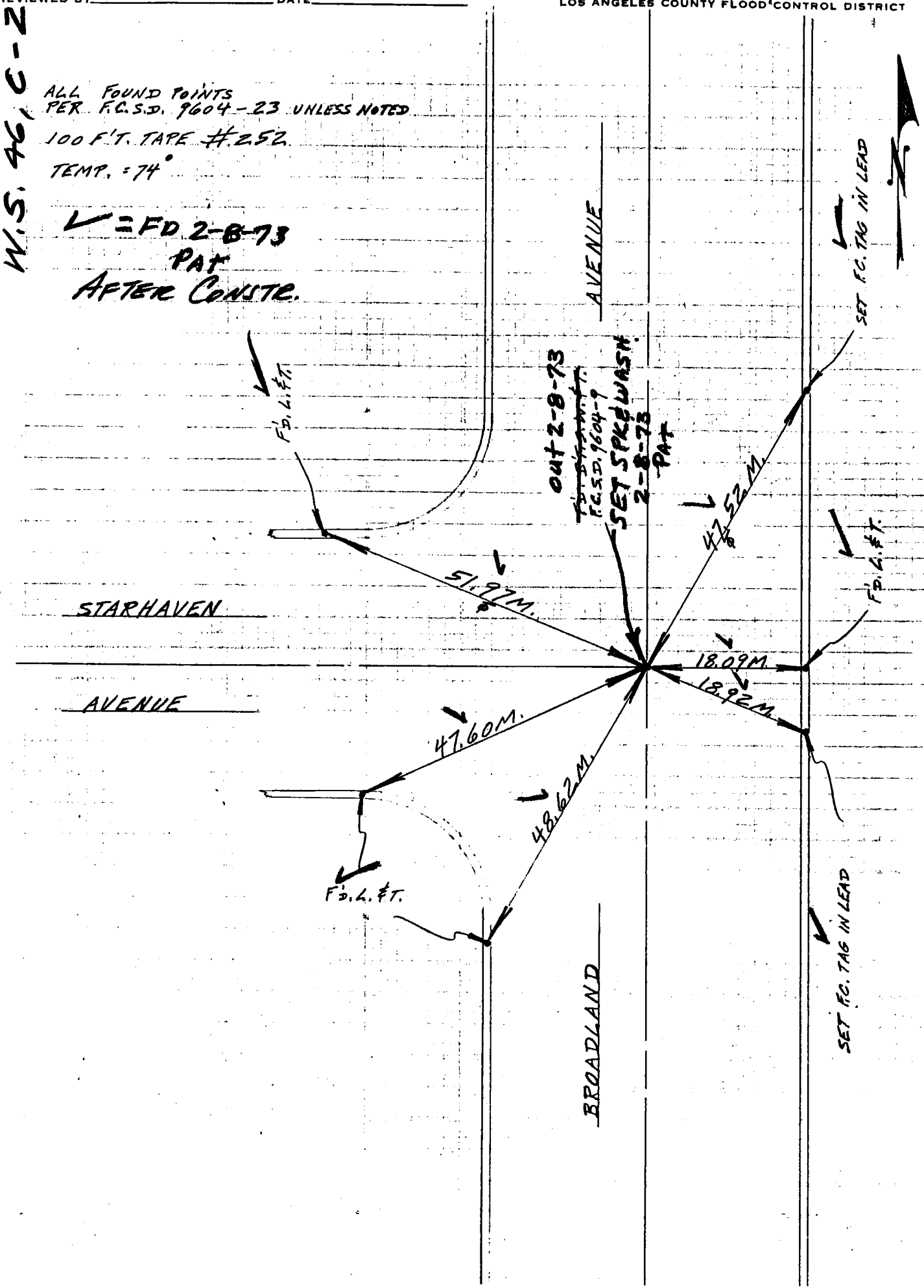

76S911– Cdb 5–71

Co. Engr. F.B. 3557: 96

PROJECT #9604-1 DUARTE LINE "B"

INDEX FCSD9604 55

SURVEY BY MULLIN DATE 7-21-72

R & R-11

REVIEWED BY DATE

LOS ANGELES COUNTY FLOOD CONTROL DISTRICT

W.S.46 C-2

ALL F'D. POINTS PER F.C.S.D. 9604-25 UNLESS NOTED

100 FT. TAPE # 252

TEMP. = 75°

✓ = FD 2-8-73 PAT AFTER CONSTR.

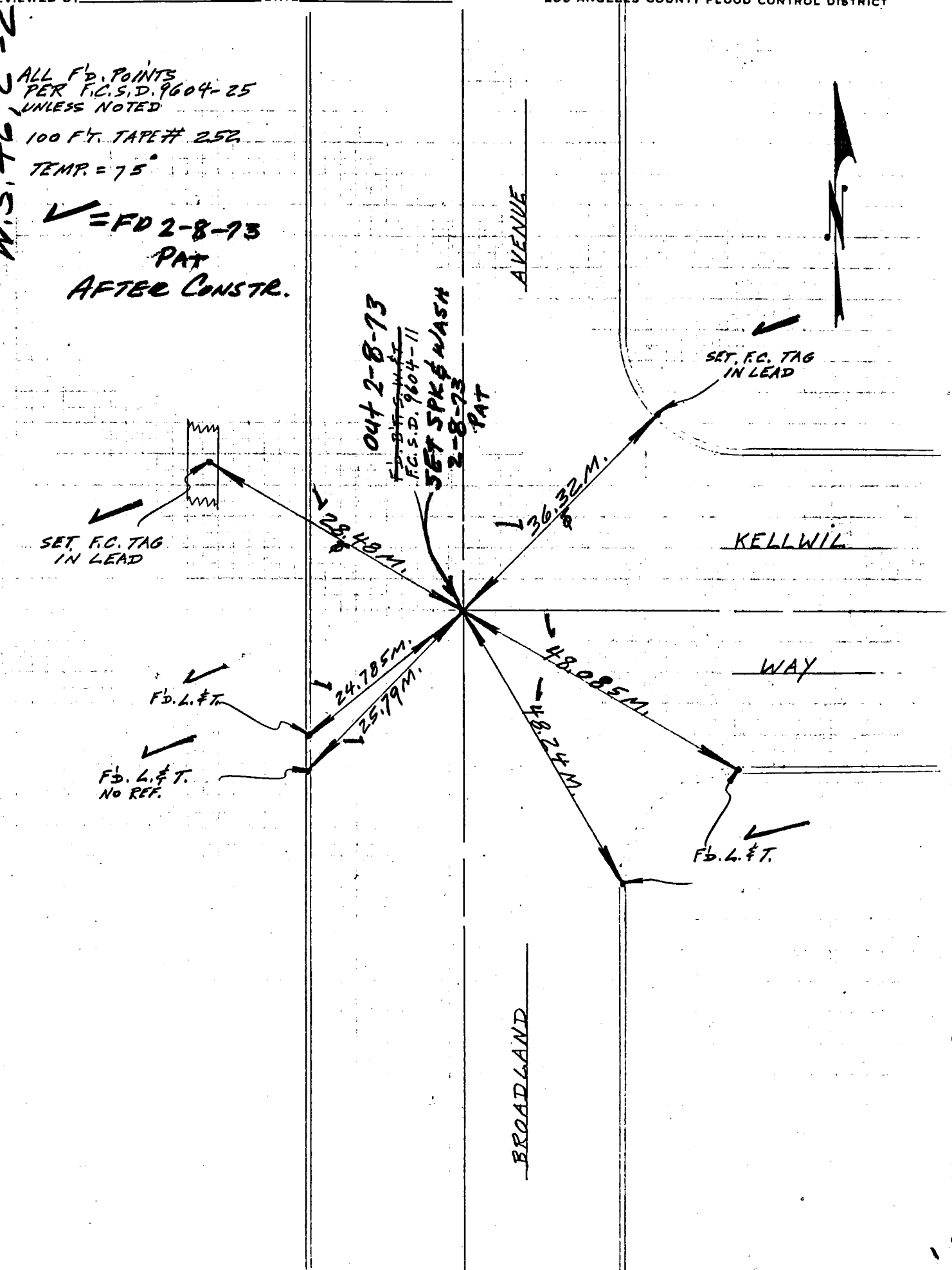

76S911– Cdb 5–71

Co. Engr. F.B. 3557: 97

PROJECT DUARTE S.D. 9604

SURVEY BY SASSE DATE 1-10-74 AFTER Const.

REVIEWED BY _____ DATE _____

INDEX FCSD9604 5-A

LOS ANGELES COUNTY FLOOD CONTROL DISTRICT

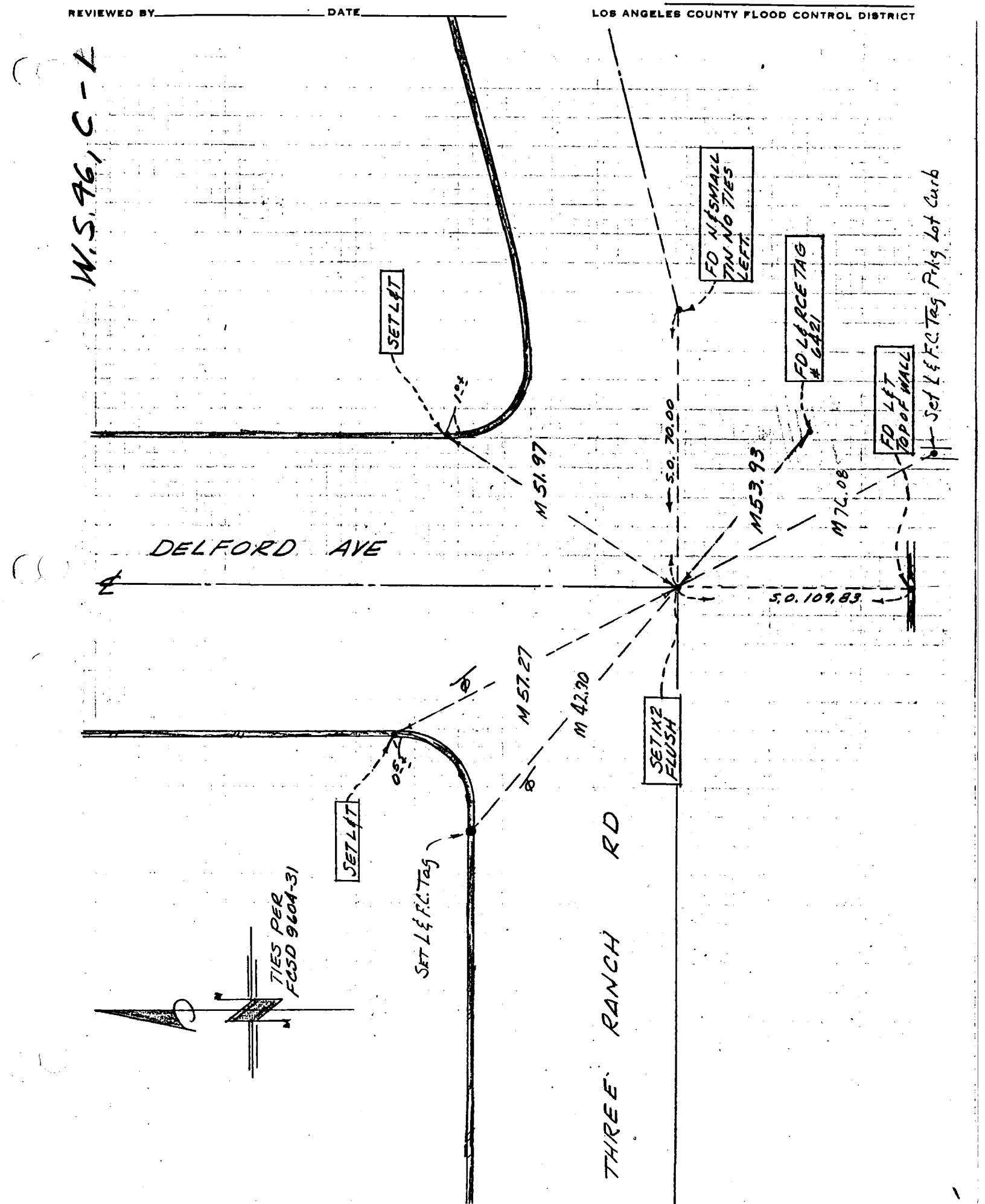

76S911- Cdb 5-71

Co. Engr. F.B. 3557: 98

PROJECT DUARTE S.D. 9604 INDEX FCSD9604 59 1A.

SURVEY BY SASSE DATE 1-10-74 AFTER CONST.

REVIEWED BY DATE

LOS ANGELES COUNTY FLOOD CONTROL DISTRICT

W.S. 46, C-2

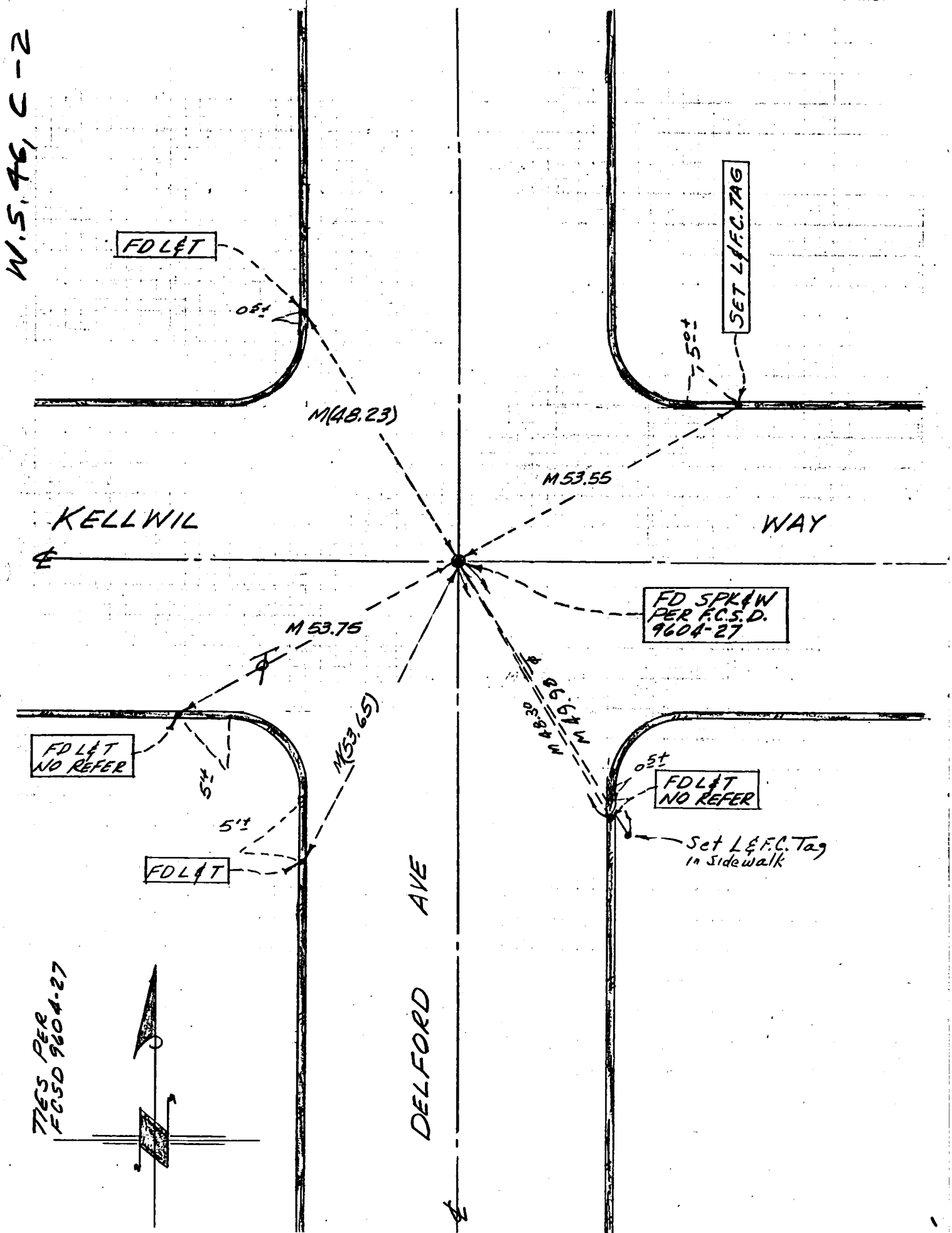

76S911- Cdb 5-71

Co. Engr. F.B. 3557: 99

PROJECT DUARTE S.D 9604

INDEX FCSD9604 61

SURVEY BY SASSE DATE 1-10-74 AFTER CONST

4-A

REVIEWED BY DATE

LOS ANGELES COUNTY FLOOD CONTROL DISTRICT

W.S. 46, C-2

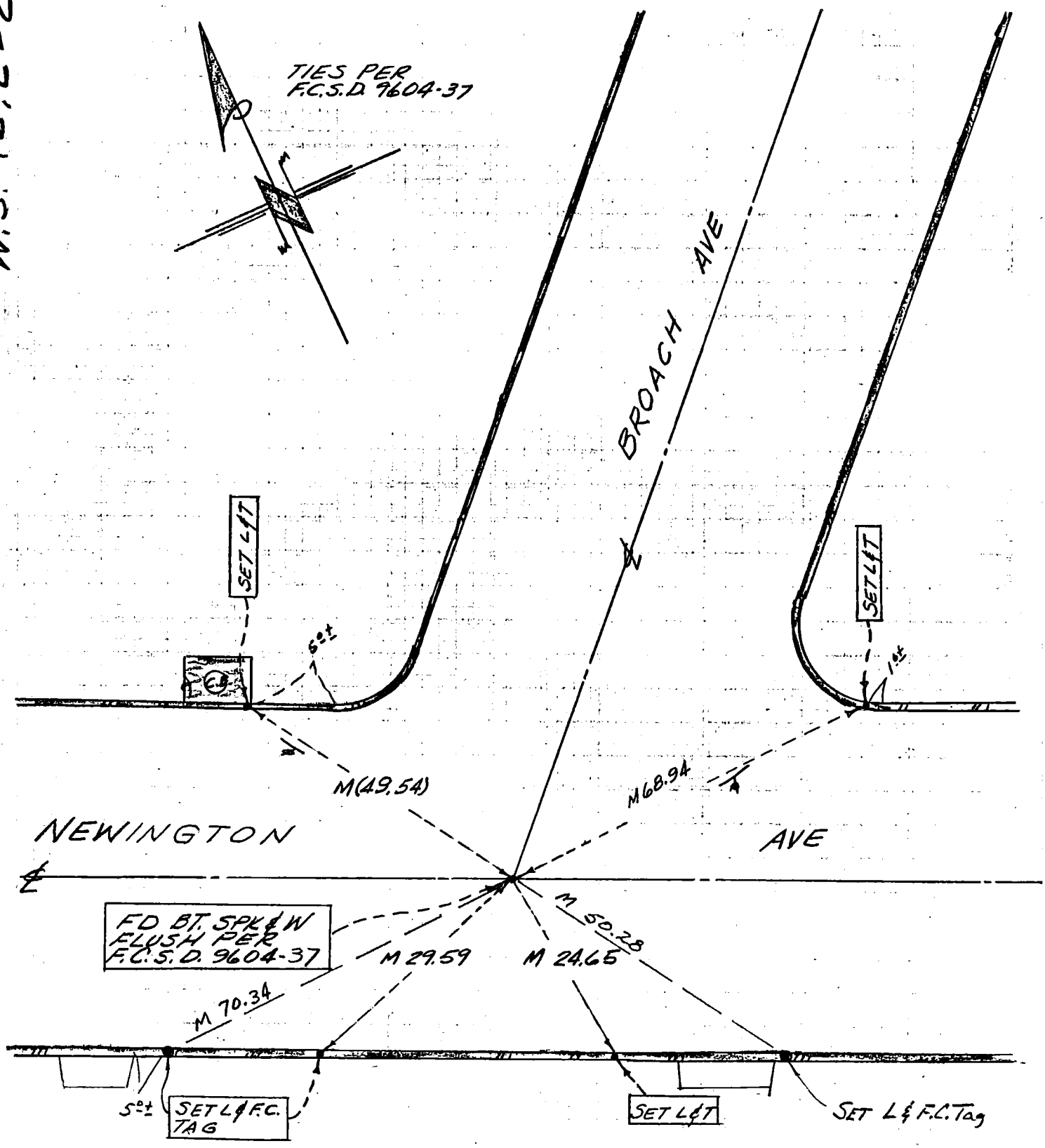

76S911- Cdb 5-71

Co. Engr. F.B. 3557 100 FCSD9604 63

PROJECT DUARTE S.D. 9604 INDEX

SURVEY BY SASSE DATE 1-10-74 AFTER CONST

REVIEWED BY DATE

LOS ANGELES COUNTY FLOOD CONTROL DISTRICT 2-A

W.S.46, C-2

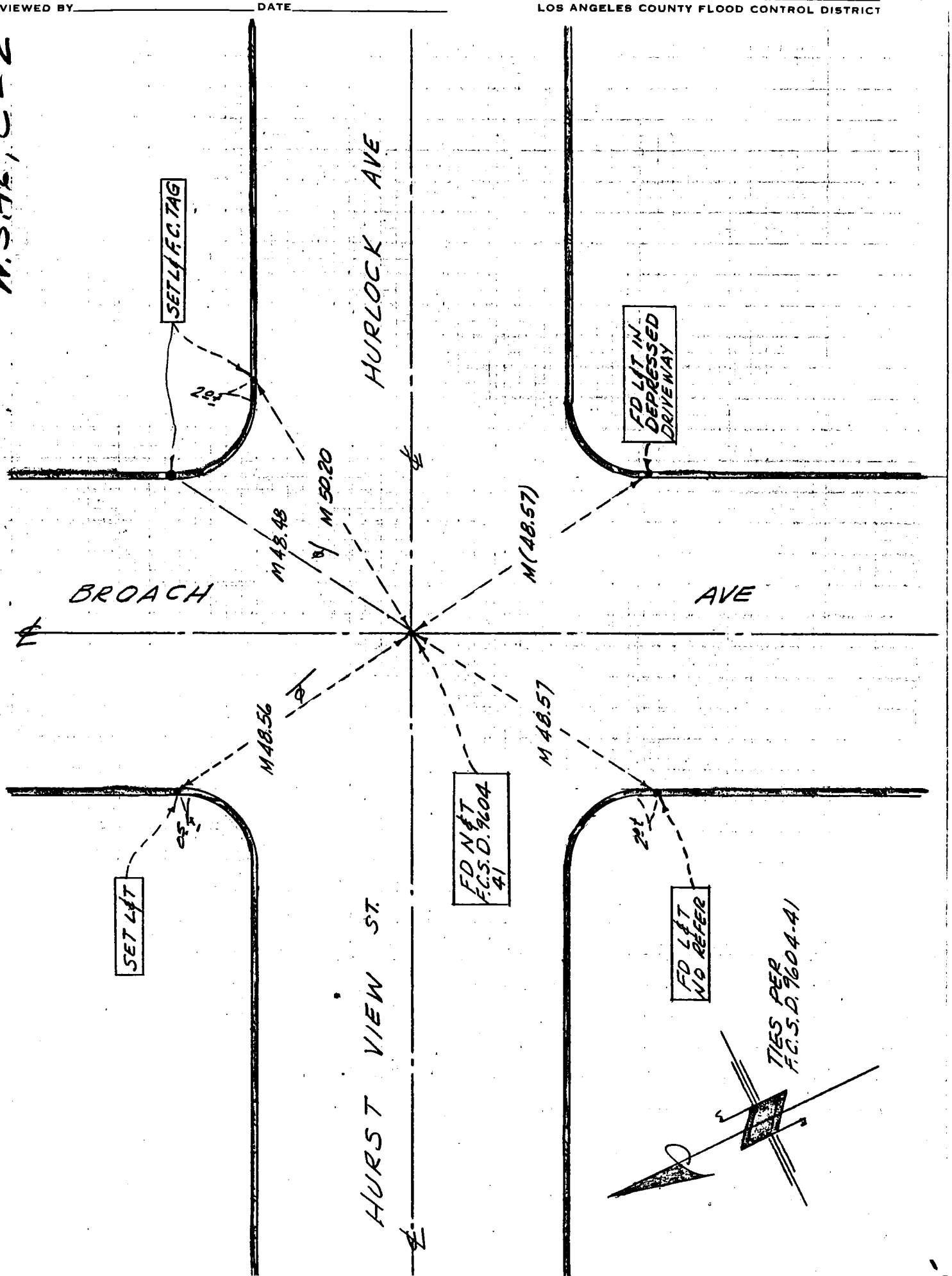

76S911– Cdb 5–71

Co. Engr. F.B. 3557 101 FCSD9604 65 3-A

PROJECT DUARTE S.D. 9604 INDEX

SURVEY BY SASSE DATE 1-10-74 AFTER CONST.

REVIEWED BY DATE

LOS ANGELES COUNTY FLOOD CONTROL DISTRICT

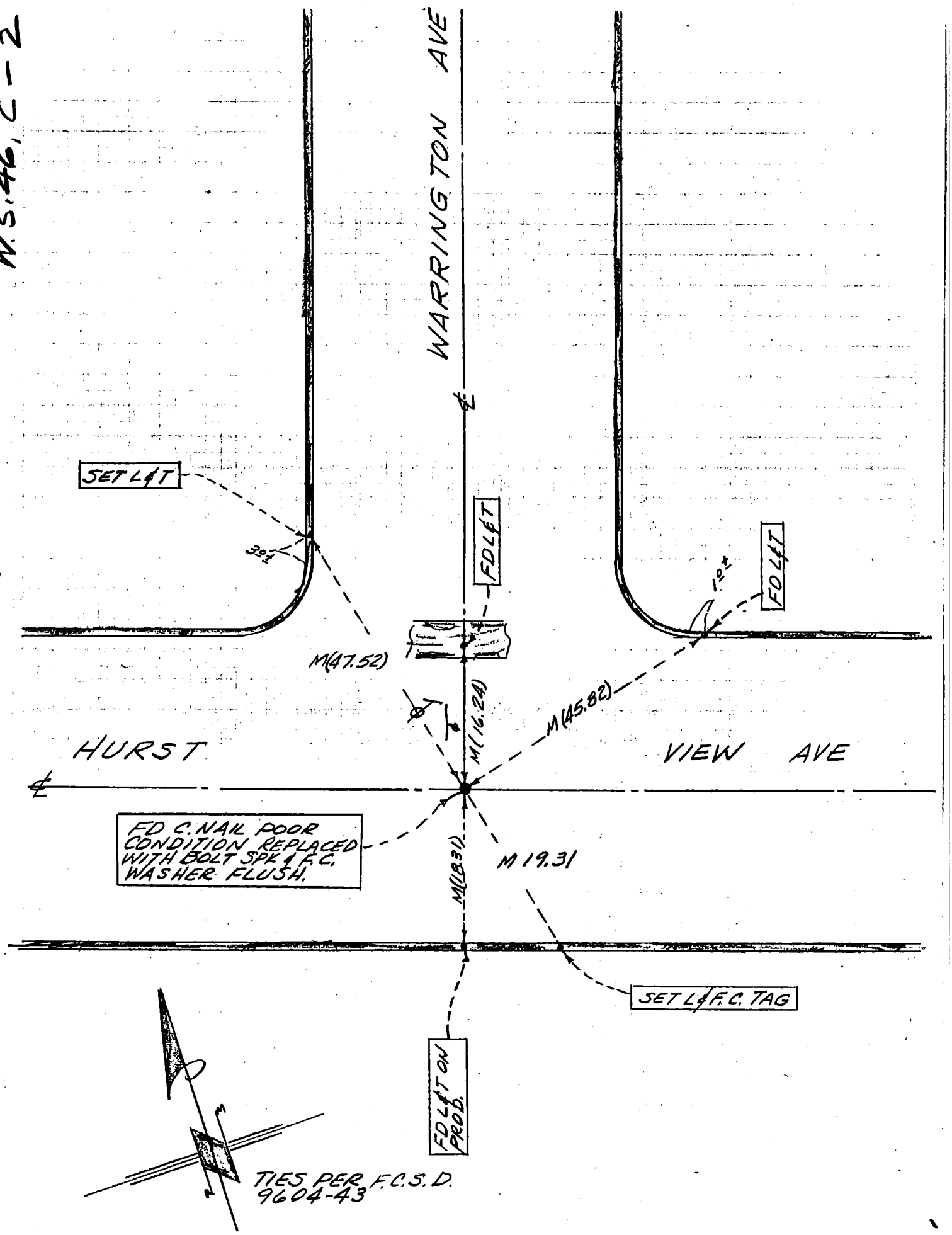

76S911,- Cdb 5-71

PROJECT DUARTE SD 3250 LINE A'

SURVEY BY Trout DATE 1-29-73

REVIEWED BY _____ DATE _____

Co. Engr. F.B. 3557 102

INDEX FCSD3250 21

RER-3A

LOS ANGELES COUNTY FLOOD CONTROL DISTRICT

W.S. 46, C-1

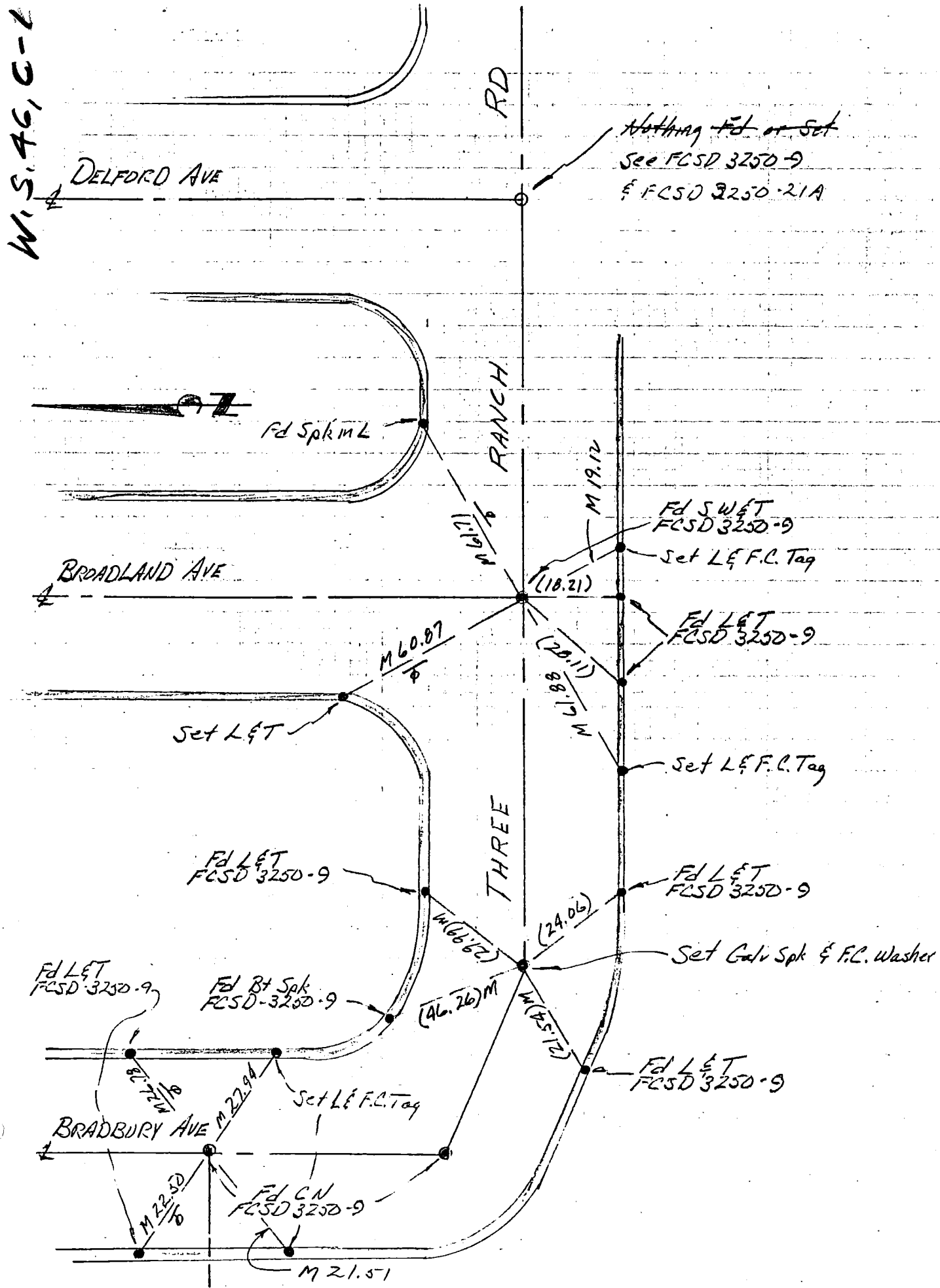

76S911- Cdb 5-71

Co. Engr. F.B. 3557: 103

PROJECT Duarte SD 3250 Line A

INDEX FCSD 3250-21A

SURVEY BY Trust DATE 2-27-74

REVIEWED BY _____ DATE _____

LOS ANGELES COUNTY FLOOD CONTROL DISTRICT

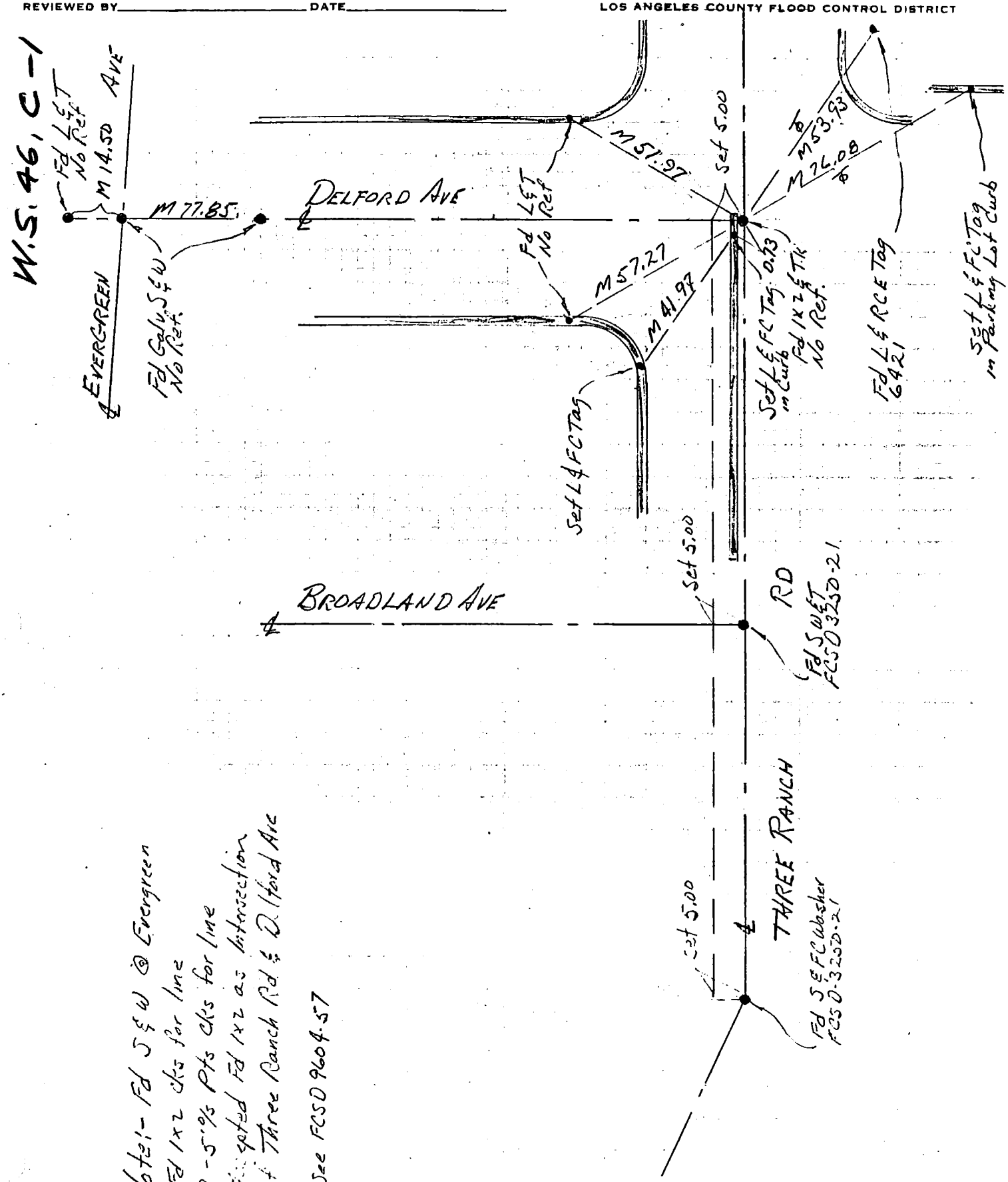

76S911– Cdb 1-68

PROJECT SD 3250-1 LINE C Co. Engr. F.B. 3557: 104 INDEX #CSD3250 23

SURVEY BY DAVIS CF DATE 8-10-72 R&R 3C

REVIEWED BY DAVISSON DATE 8-18-72 LOS ANGELES COUNTY FLOOD CONTROL DISTRICT

W.S. 47, A-1

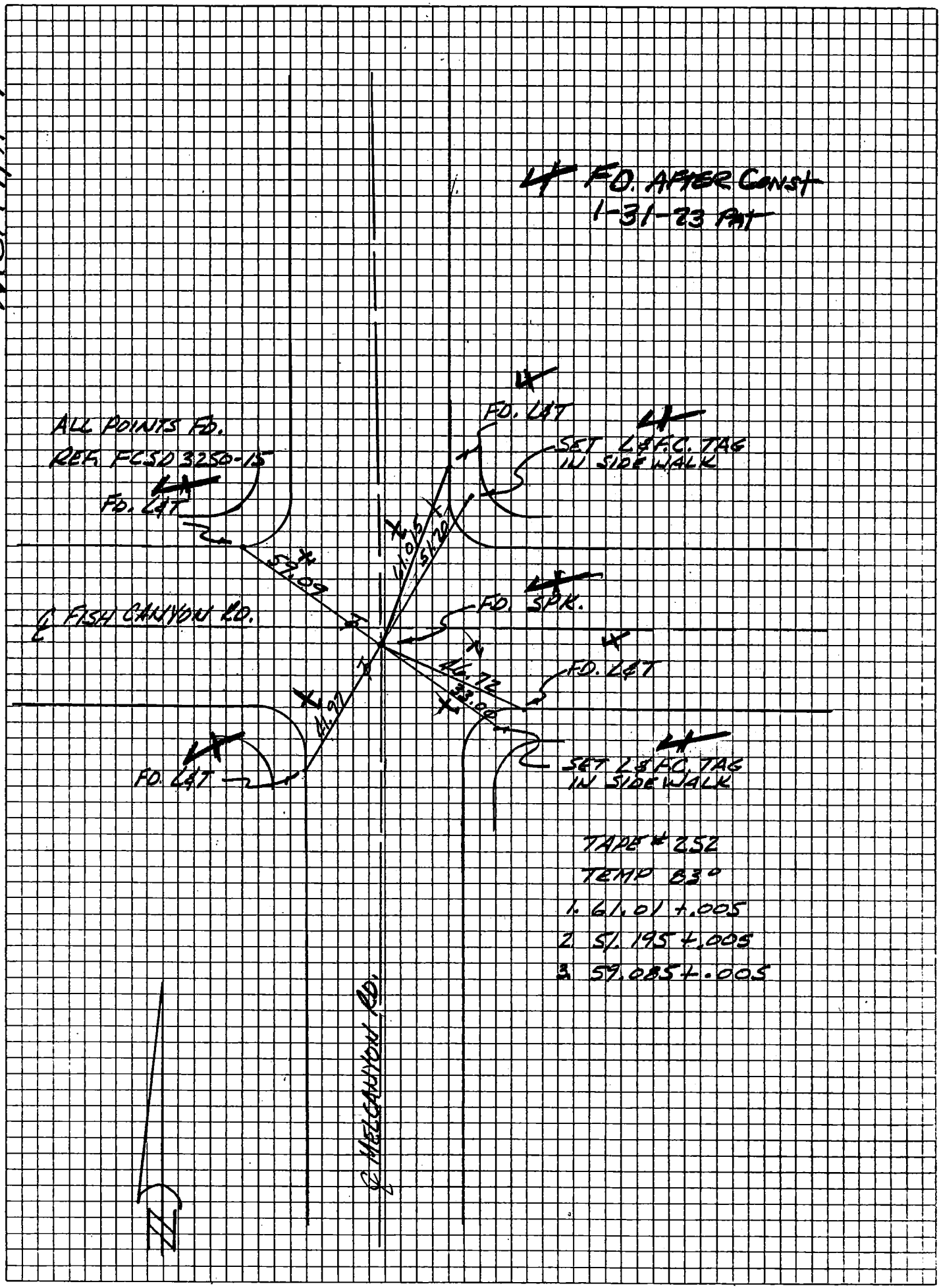

76S911– Cdb 5–71

Co. Engr. F.B. 3557: 105

PROJECT SD 3250-1 LINE C

SURVEY BY DAVIS \ CE DATE 8-10-72

REVIEWED BY DAVISSON DATE 8-18-72

INDEX FCSD3250 25

R&RSC

LOS ANGELES COUNTY FLOOD CONTROL DISTRICT

W.S.47,47-1

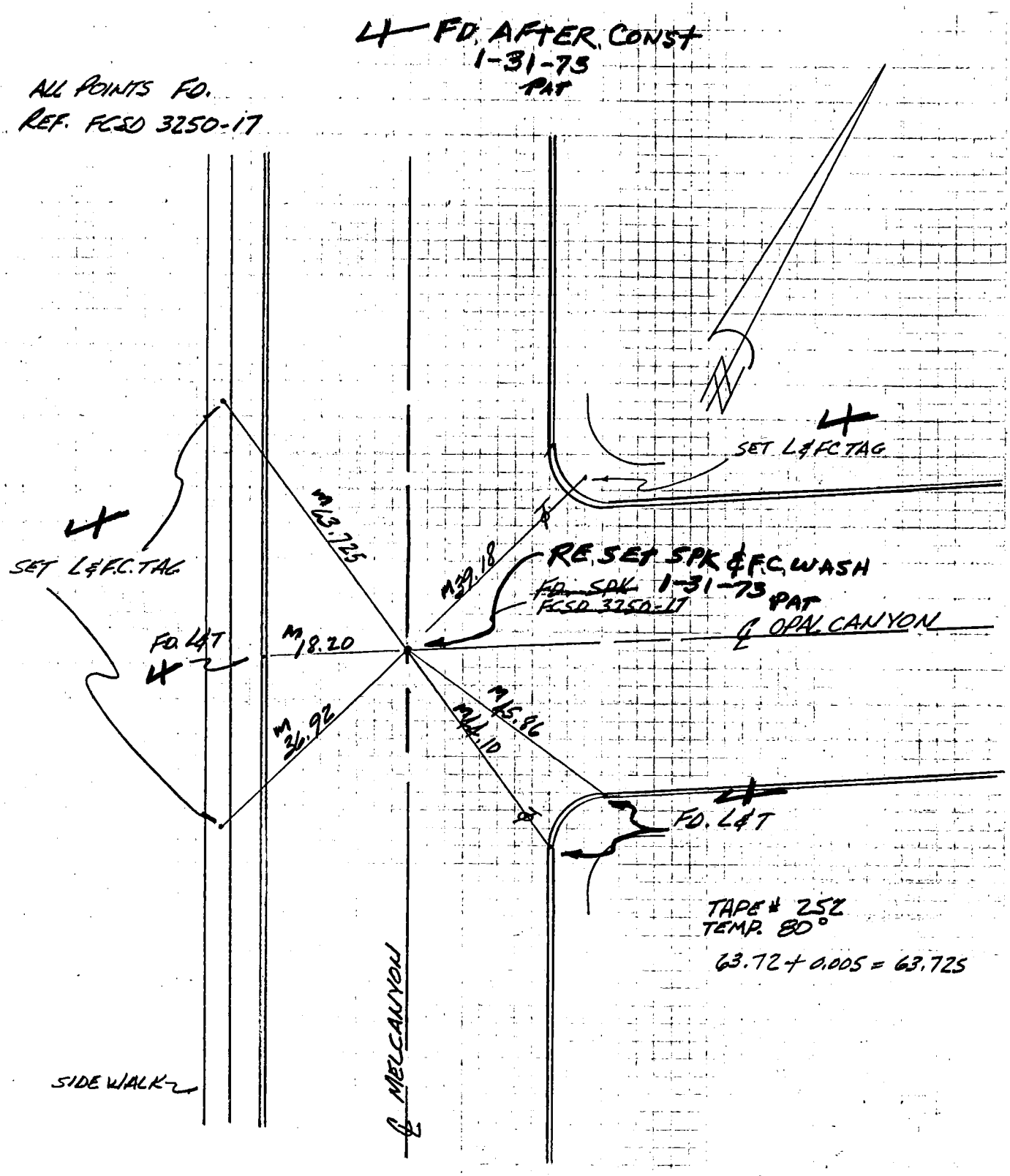

76S911– Cdb 3-69

PROJECT # 9606 TEMPLE CITY Co. Engr. F.B. 3557: 106 INDEX FCSD9606 41

SURVEY BY MULLIN DATE 3-29-72 R&R-3

REVIEWED BY SASSE DATE 3-31-72

LOS ANGELES COUNTY FLOOD CONTROL DISTRICT

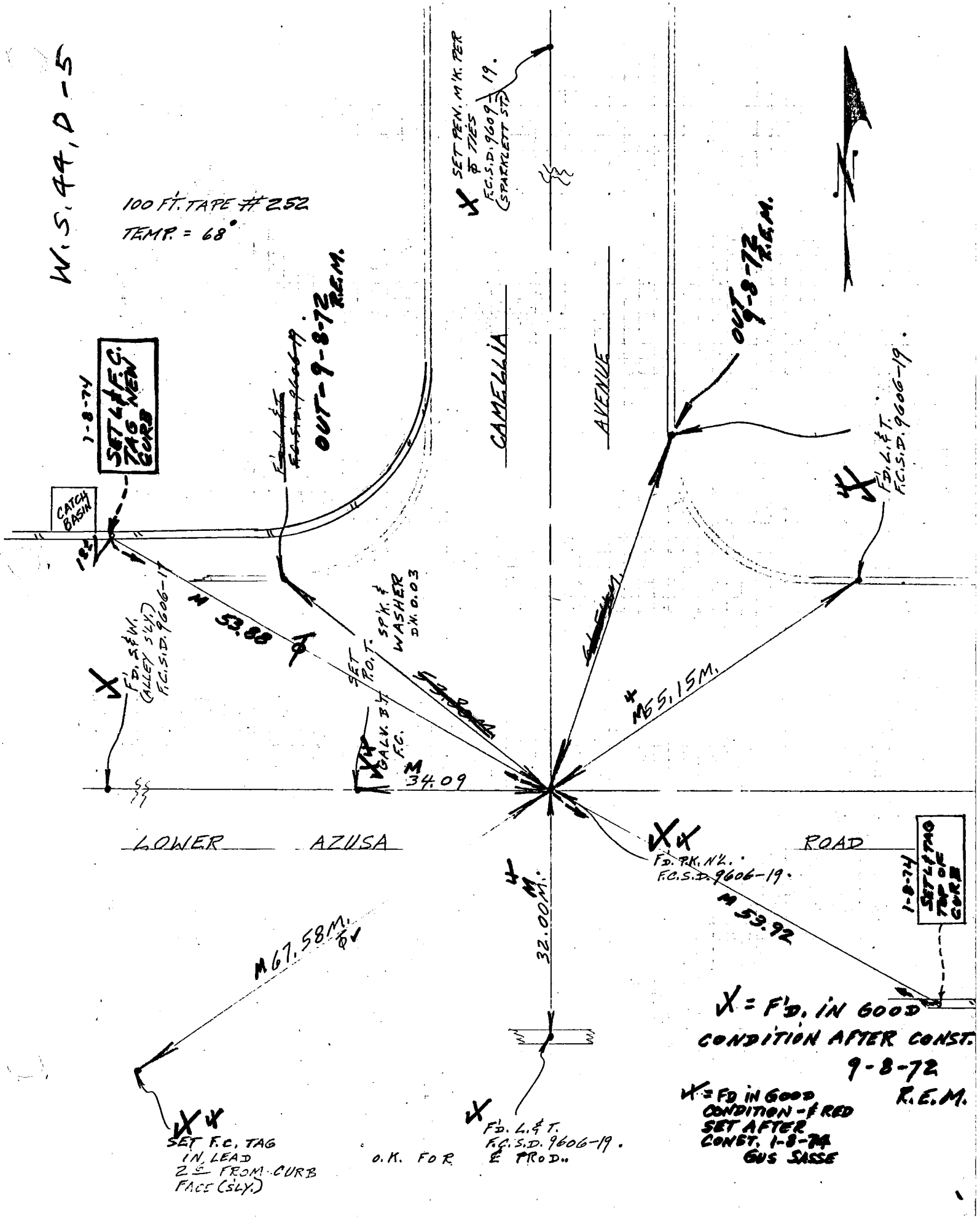

76S941– Cdb 3-69

PROJECT # 9606 TEMPLE CITY

SURVEY BY MULLIN DATE 3-15-72

REVIEWED BY SASSE DATE 3-31-72

Co. Engr. F.B. 3557: 107

INDEX FCSD9606 43

R&R-5

LOS ANGELES COUNTY FLOOD CONTROL DISTRICT

W.S. 44, D-5

ALL POINTS FOUND PER F.C.S.D. 9606-21.

100 FT. TAPE # 252

TEMP. = 72°

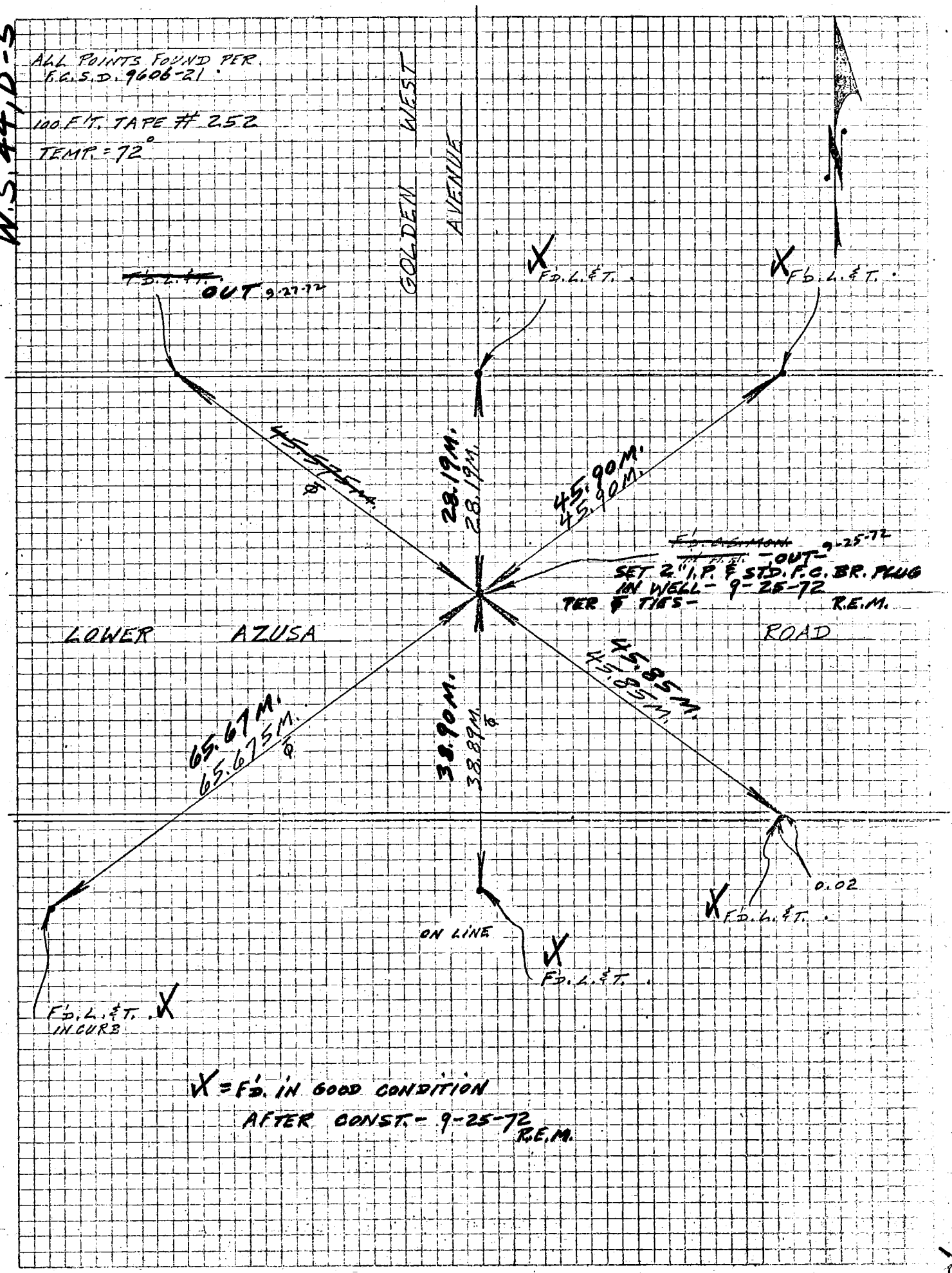

X = F.D. IN GOOD CONDITION AFTER CONST. - 9-25-72 R.E.M.

76S911– Cdb 3-69

PROJECT #9606 TEMPLE CITY

SURVEY BY MULLIN DATE 3-29-72

REVIEWED BY SASSE DATE 3-31-72

Co. Engr. F.B. 3557: 108

INDEX FCSD9606 45

R&R-7

LOS ANGELES COUNTY FLOOD CONTROL DISTRICT

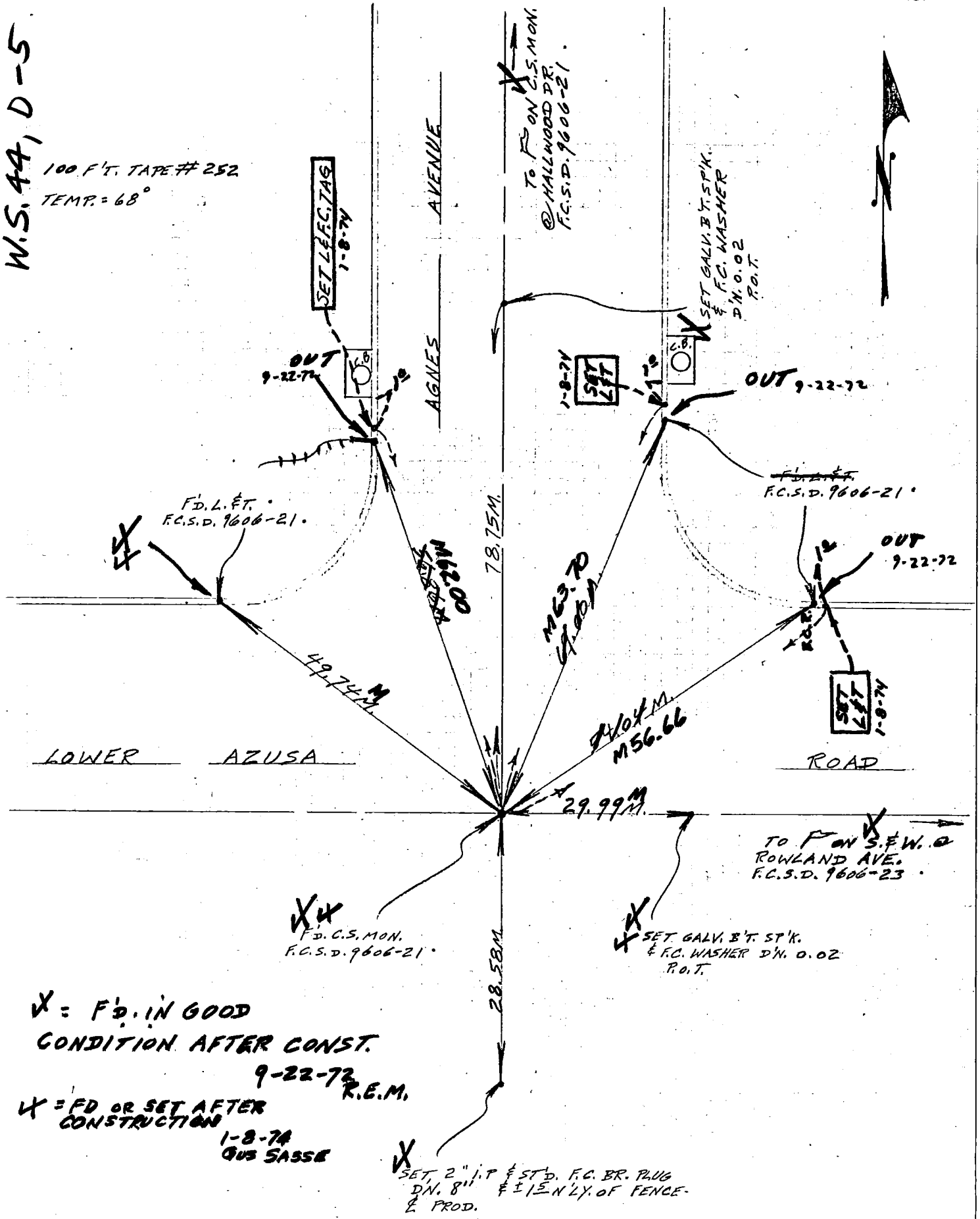

✗ = F'D. IN GOOD CONDITION AFTER CONST. 9-22-72 R.E.M.

✗ = FD OR SET AFTER CONSTRUCTION 1-8-74 GUS SASSE

76S911– Cdb 3-69

PROJECT # 9606 TEMPLE CITY Co. Engr. F.B. 3557: 109 INDEX FCSD9606 47

SURVEY BY MULLIN DATE 3-29-72 R&R-9

REVIEWED BY DATE

LOS ANGELES COUNTY FLOOD CONTROL DISTRICT

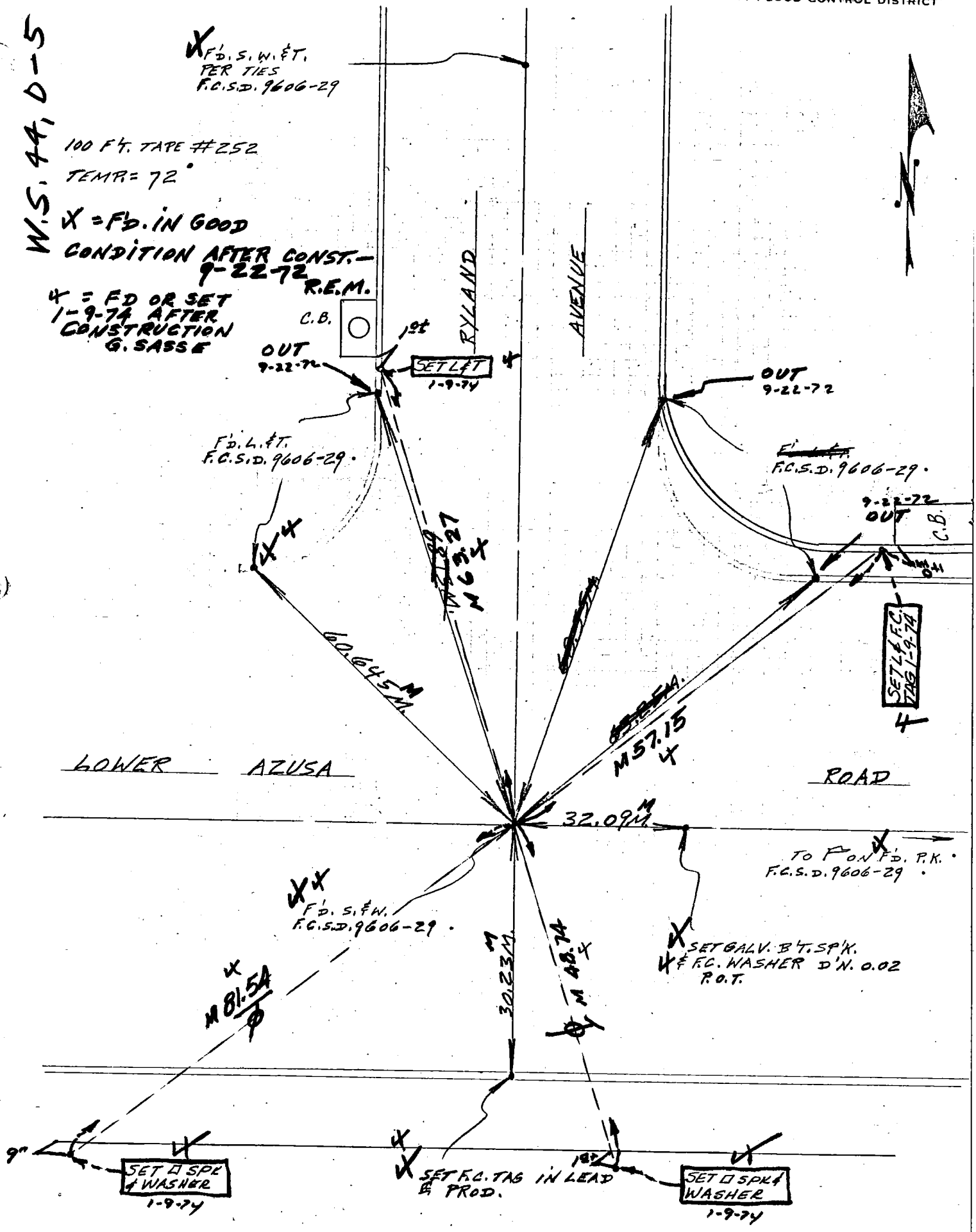

76S911– Cdb 3-69

Co. Engr. F.B. 3557: 110

PROJECT 9801 CARSON

SURVEY BY J.H. DATE 3-12-73

REVIEWED BY R.E.M. DATE 12-3-73

INDEX FCSD9801 75

R&R-5

LOS ANGELES COUNTY FLOOD CONTROL DISTRICT

WS 28 D-1

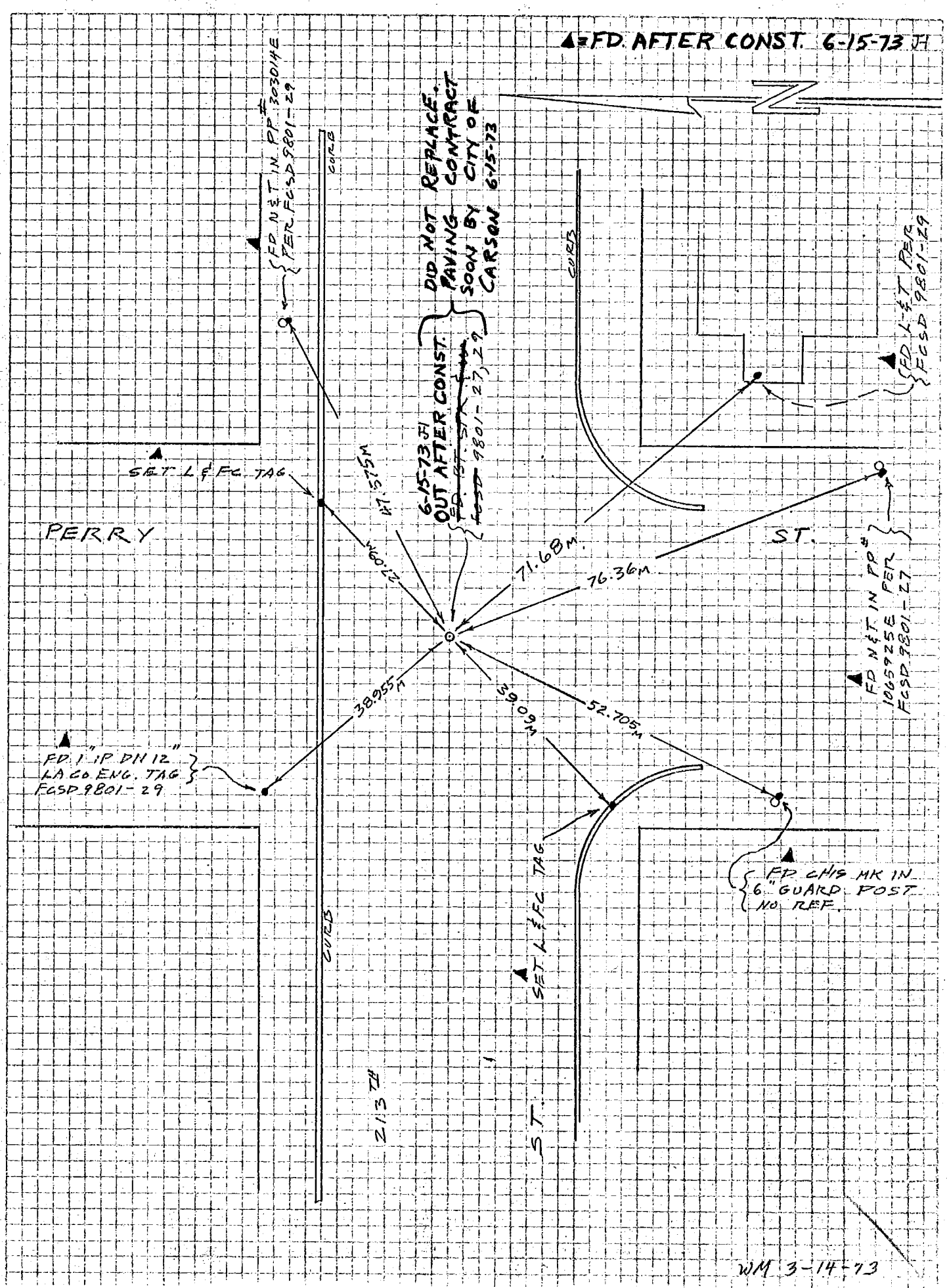

76S911— Cdb 3-69

Co. Engr. F.B. 3557: 111

PROJECT 9801 CARSON

SURVEY BY H DATE 3-5-73

REVIEWED BY R.E.M. DATE 12-3-73

INDEX FCSD9801 77

R & R-7

LOS ANGELES COUNTY FLOOD CONTROL DISTRICT

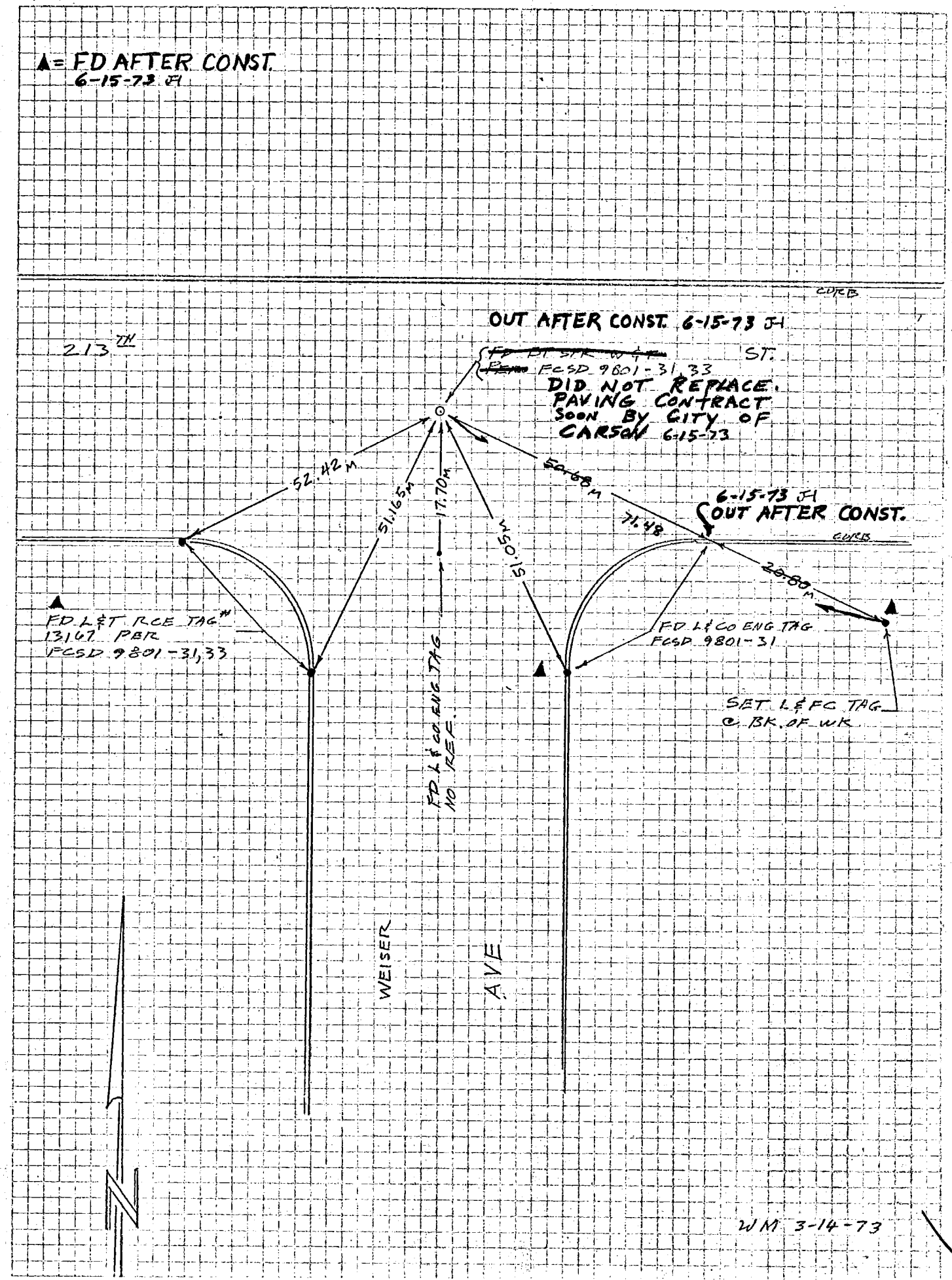

76S911– Cdb 3-69

Co. Engr. F.B. 3557: 112

PROJECT 9801 CARSON

SURVEY BY I.H. DATE 3-5-73

REVIEWED BY R.E.M. DATE 12-3-73

INDEX FCSD9801 79

R & R - 9

LOS ANGELES COUNTY FLOOD CONTROL DISTRICT

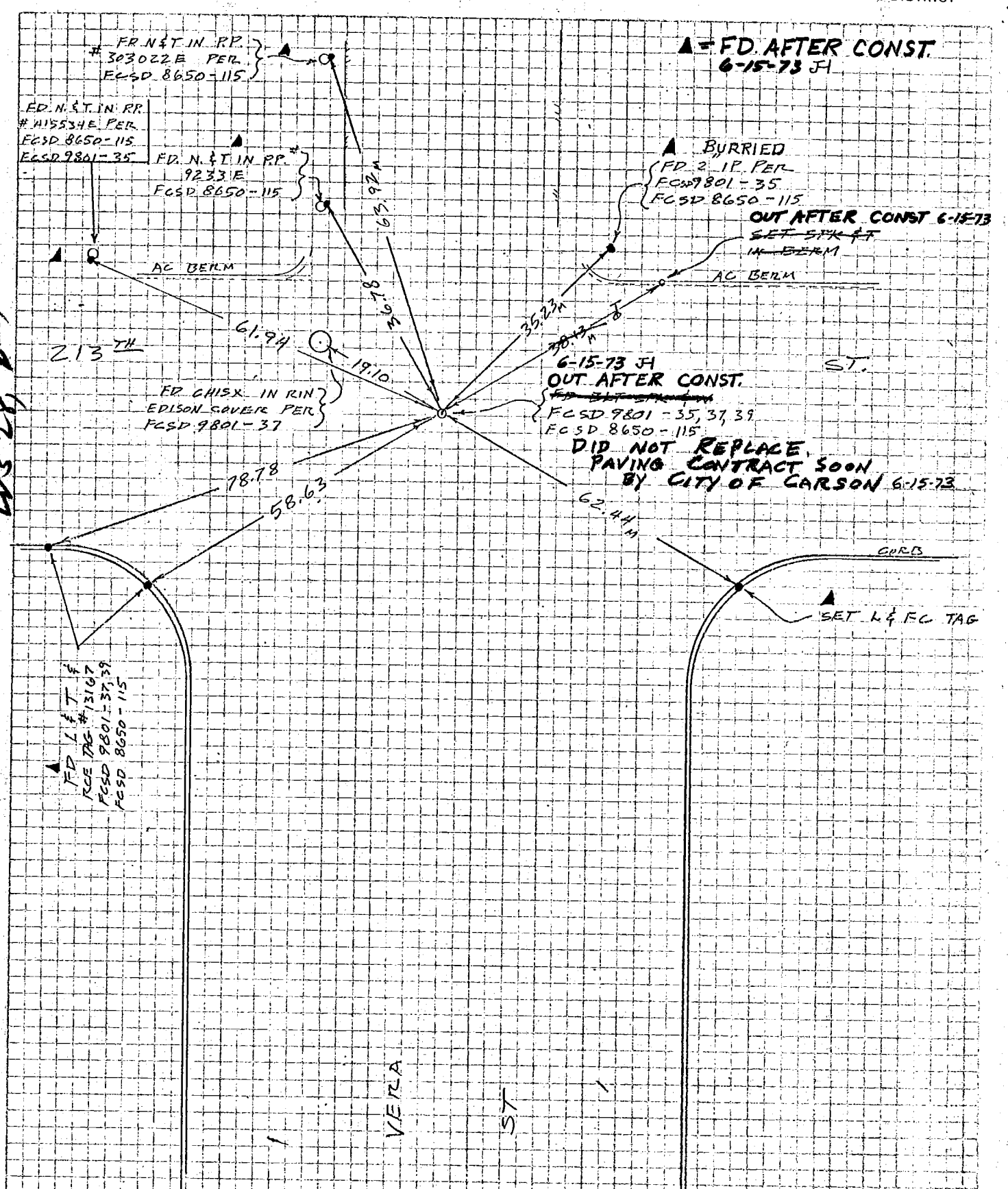

WM 3-14-73

70S911– Cdb 3-69

PROJECT 9801 CARSON

SURVEY BY J.H. DATE 3-5-73

REVIEWED BY R.E.M. DATE 12-3-73

Co. Engr. F.B. 3557: FCSD9801 81

113 INDEX

R&R - 11

LOS ANGELES COUNTY FLOOD CONTROL DISTRICT

WS28D-1

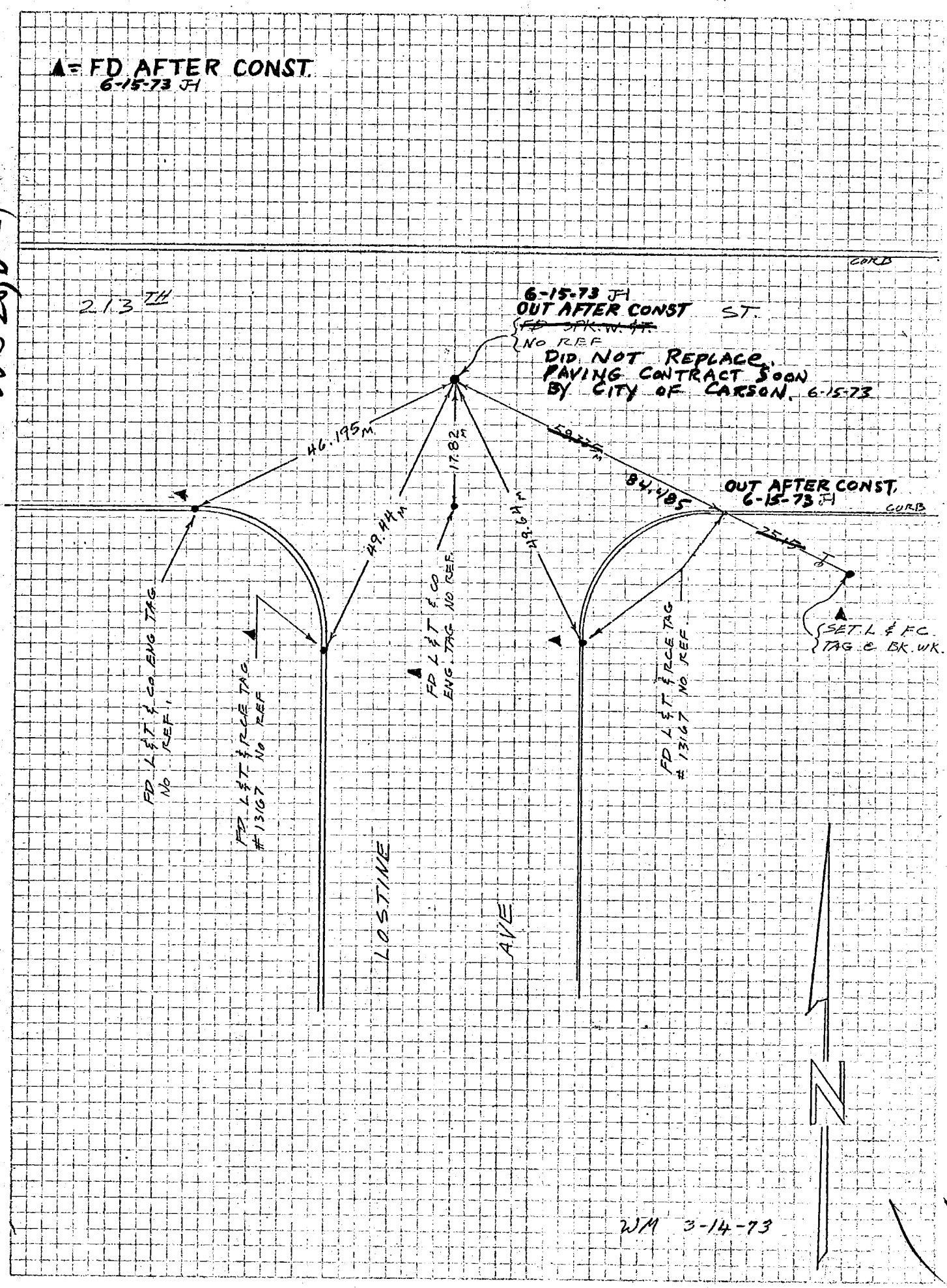

76S911– Cdb 3-69

Co. Engr. F.B. 3557: 114

FCSD9801 83

PROJECT 9801 CARSON

SURVEY BY J.H. DATE 3-5-73

REVIEWED BY R.E.M. DATE 12-3-73

INDEX R&R - 13

LOS ANGELES COUNTY FLOOD CONTROL DISTRICT

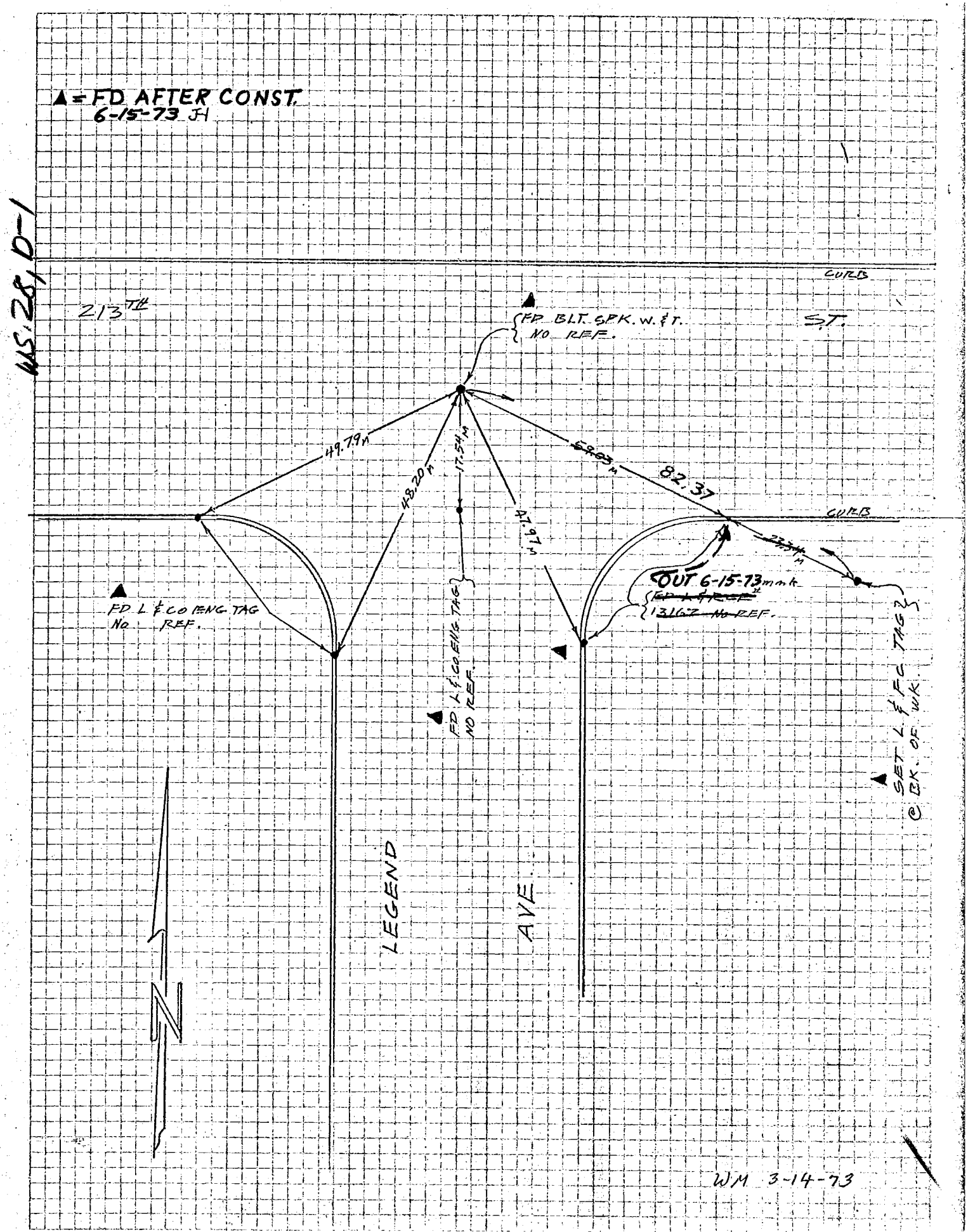

76S911– Cdb 3-69

PROJECT 9801 CARSON

SURVEY BY JH. DATE 3-5-73

REVIEWED BY R.E.M. DATE 12-3-73

Co. Engr. F.B. 3557: 115 INDEX FCSD9801 85

R&R - 15

LOS ANGELES COUNTY FLOOD CONTROL DISTRICT

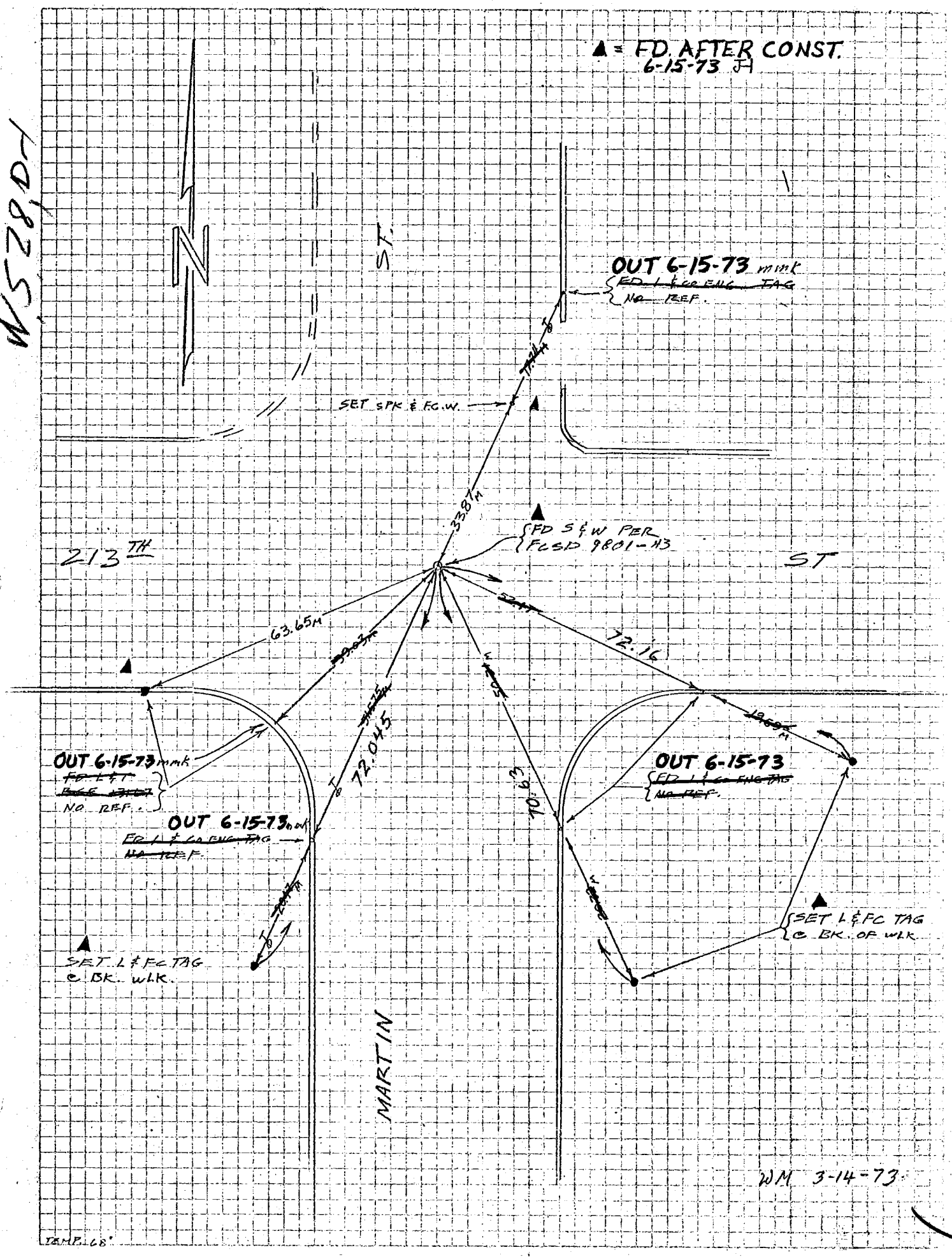

PROJECT 9801 CARSON Co. Engr. F.B. 3557: FCSD9801 93

SURVEY BY J.H. DATE 3-2-73 INDEX 116

REVIEWED BY R.E.M. DATE 12-3-73 R&R-23

LOS ANGELES COUNTY FLOOD CONTROL DISTRICT

WS 28, D-1

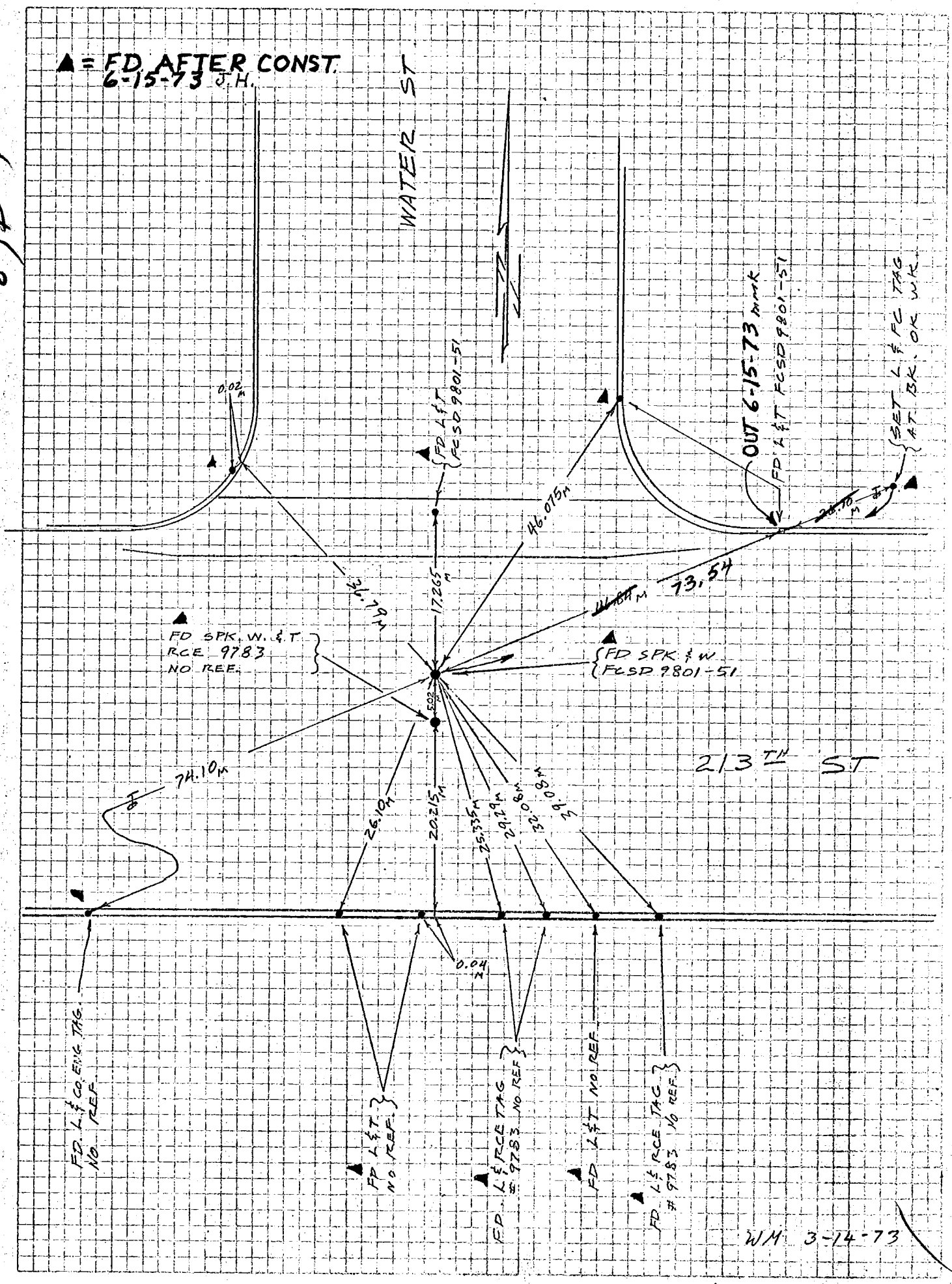

76S911– Cab 3-69

PROJECT 9801 CARSON

SURVEY BY J.H. DATE 3-2-73

REVIEWED BY R.E.M. DATE 12-3-73

Co. Engr. F.B. 3557: 117

INDEX FCSD9801 95

R&R-25

LOS ANGELES COUNTY FLOOD CONTROL DISTRICT

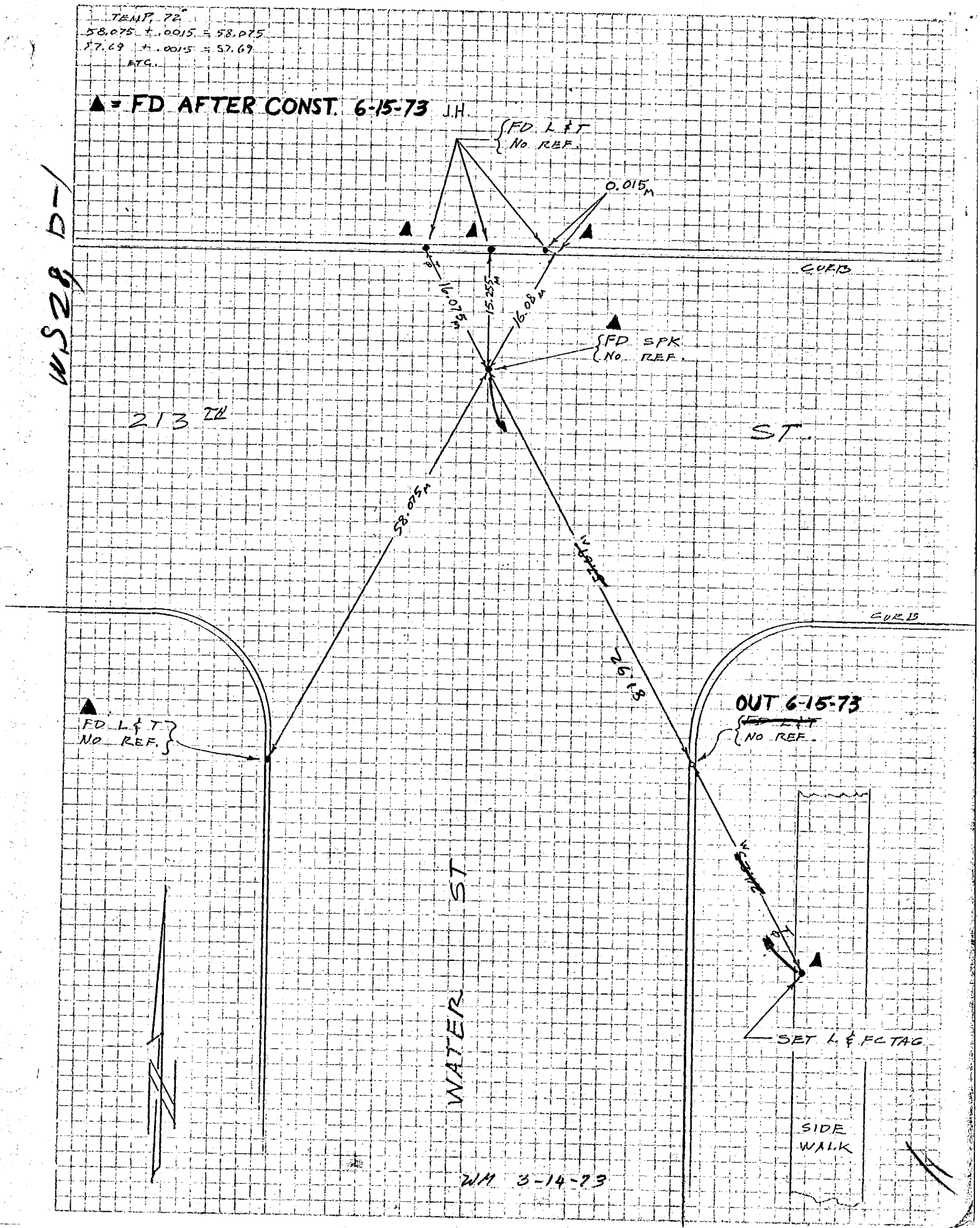

76S911– Cdb 3-69

Co. Engr. F.B. 3557:118

PROJECT 8050 Line A

SURVEY BY NIXON DATE 2-15-73

REVIEWED BY DATE 2-20-73

INDEX ~~FCSD-86~~ FCSD-8050-37 R&R-1

LOS ANGELES COUNTY FLOOD CONTROL DISTRICT

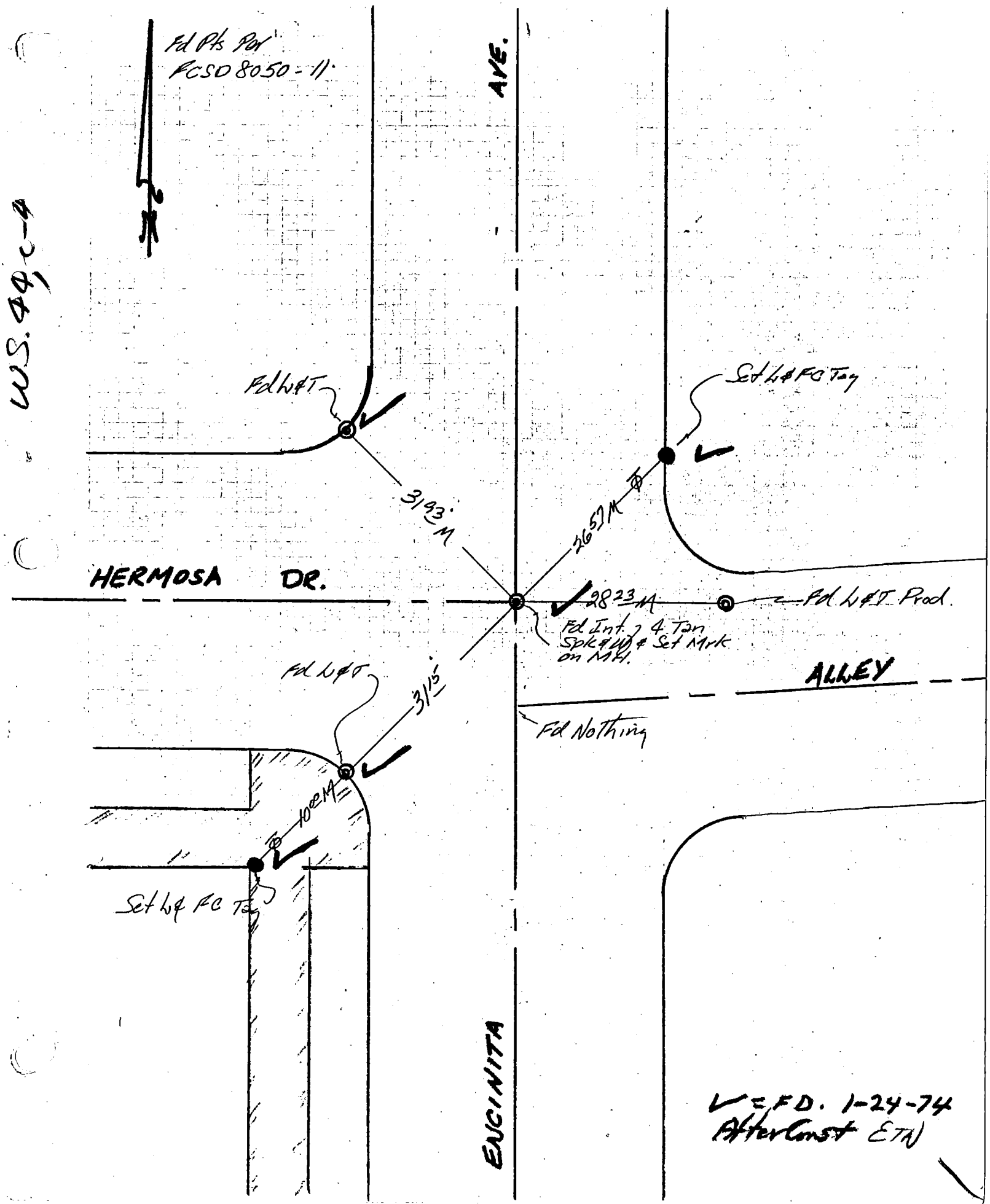

76S911– Cdb 3-69

PROJECT 8050 Line A

SURVEY BY Nixon DATE 2/15/73

REVIEWED BY R DATE 2-20-73

Co. Engr. F.B. 3557:119 FCSD 8050-39

INDEX R&R-3

LOS ANGELES COUNTY FLOOD CONTROL DISTRICT

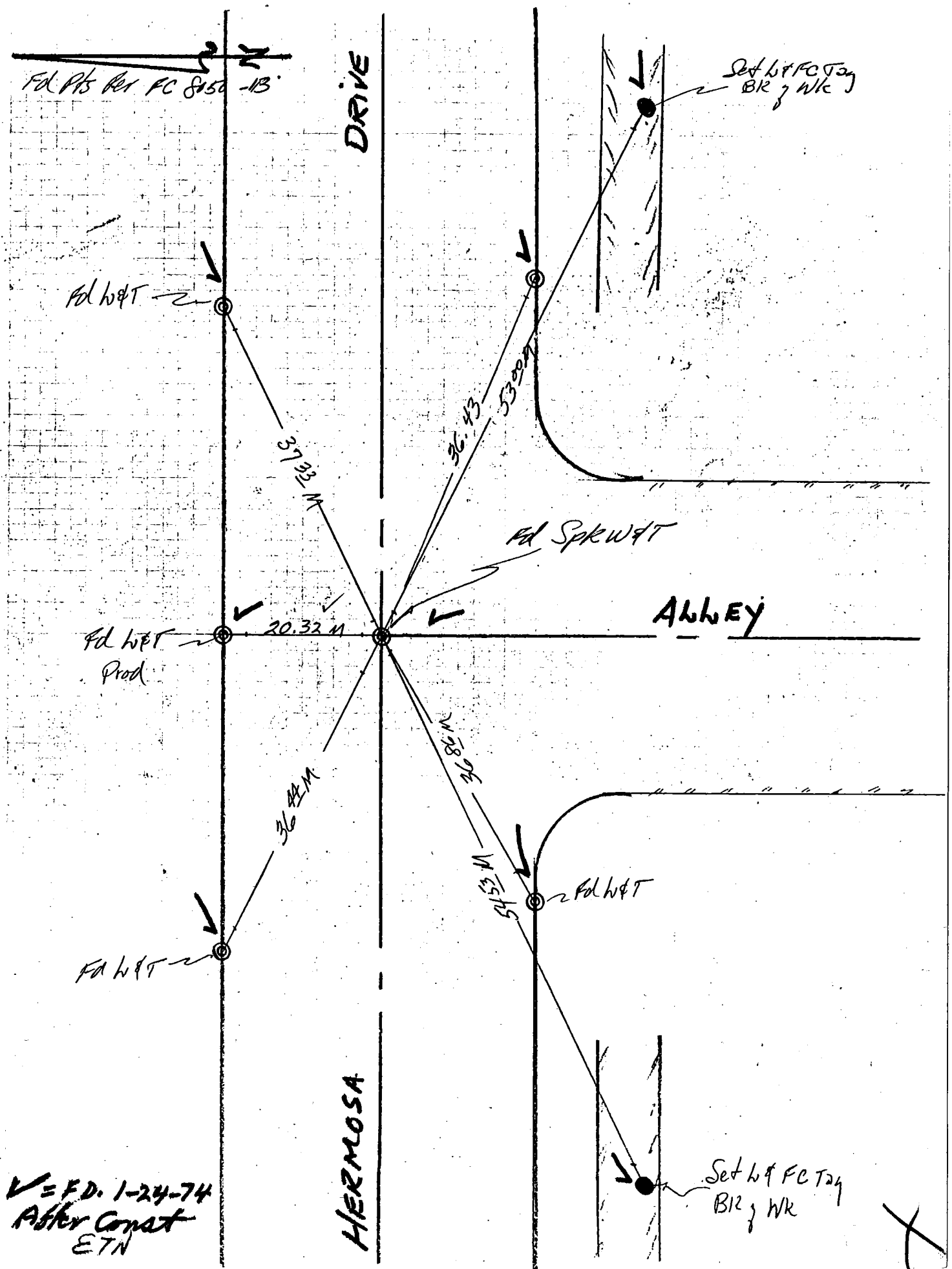

76S911– Cdb 3-69

Co. Engr. F.B. 3557: 120

PROJECT 8050 Line A

SURVEY BY Nixon DATE 2/15/73

REVIEWED BY [illegible] DATE 2-20-73

INDEX FCSD8050 R&R 5

LOS ANGELES COUNTY FLOOD CONTROL DISTRICT

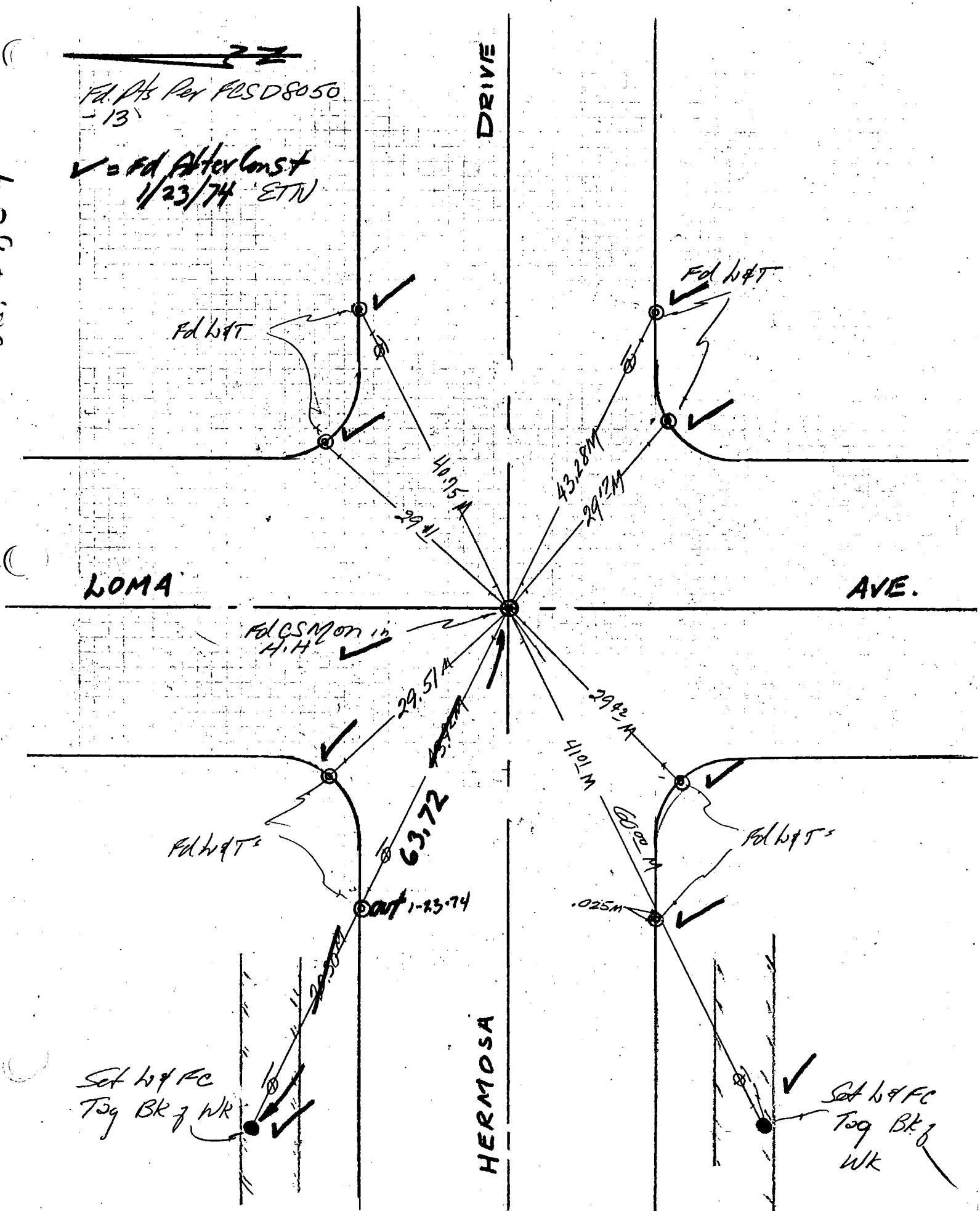

76S911– Cdb 3-69

Co. Engr. F.B. 3557: 121

PROJECT 8050 Line A

SURVEY BY Nixon DATE 2-15-73

REVIEWED BY [illegible] DATE 2-20-73

INDEX FCSD8050 43

R & R 7

LOS ANGELES COUNTY FLOOD CONTROL DISTRICT

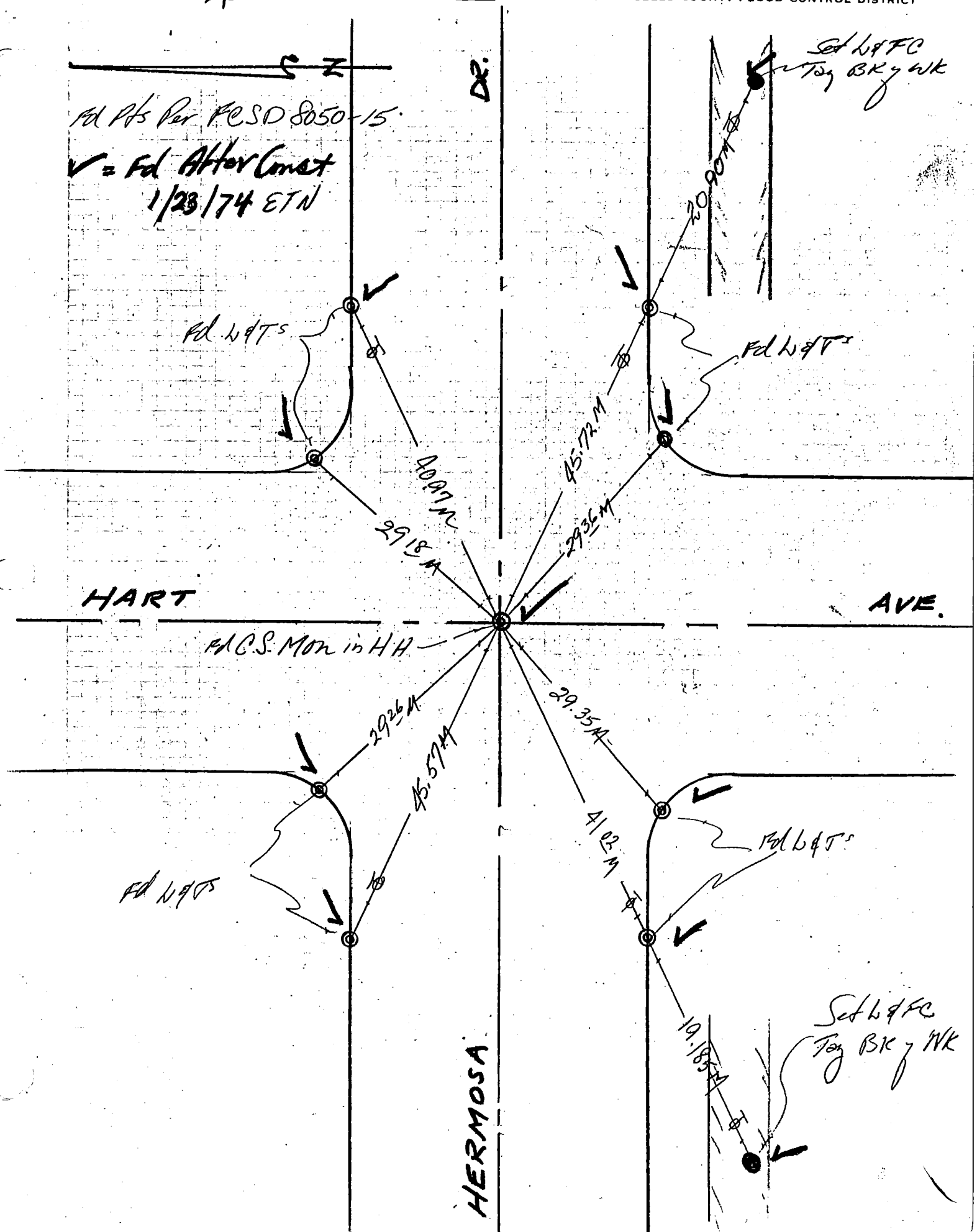

76S911– Cdb 3-69

PROJECT 8050 Line A

SURVEY BY Nixon DATE 2/15/73

REVIEWED BY [illegible] DATE 2-20-73

Co. Eng. F.B. 3557: FCSD8050 45
122

INDEX RFR-9

LOS ANGELES COUNTY FLOOD CONTROL DISTRICT

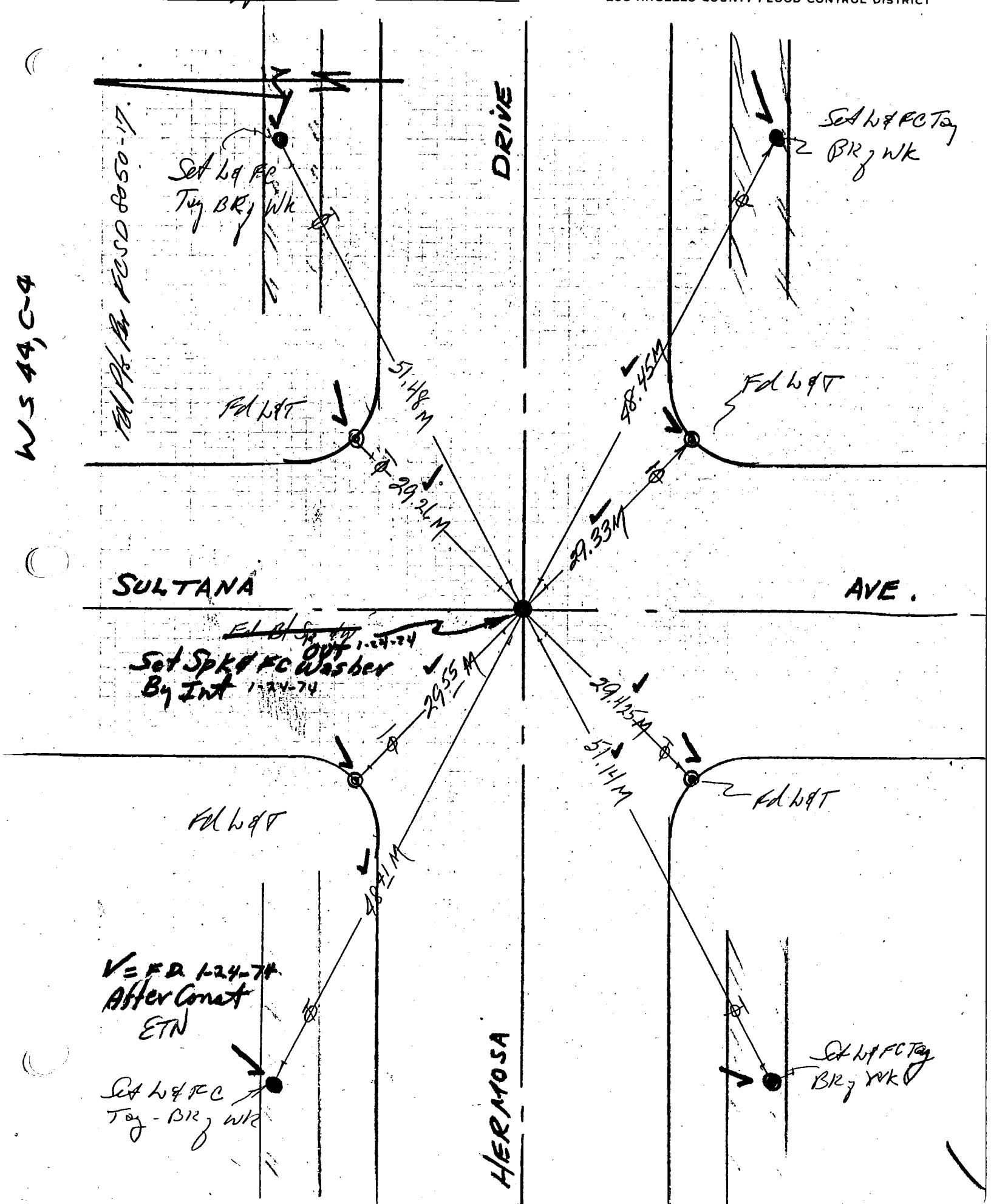

76S911– Cdb 3-69

PROJECT 8050 Line A

SURVEY BY Nixon DATE 2/15/73

REVIEWED BY DATE 2-20-73

Co. Eng. F.B. 3557: 123

INDEX FCSD8050 5.7

R & R-11

LOS ANGELES COUNTY FLOOD CONTROL DISTRICT

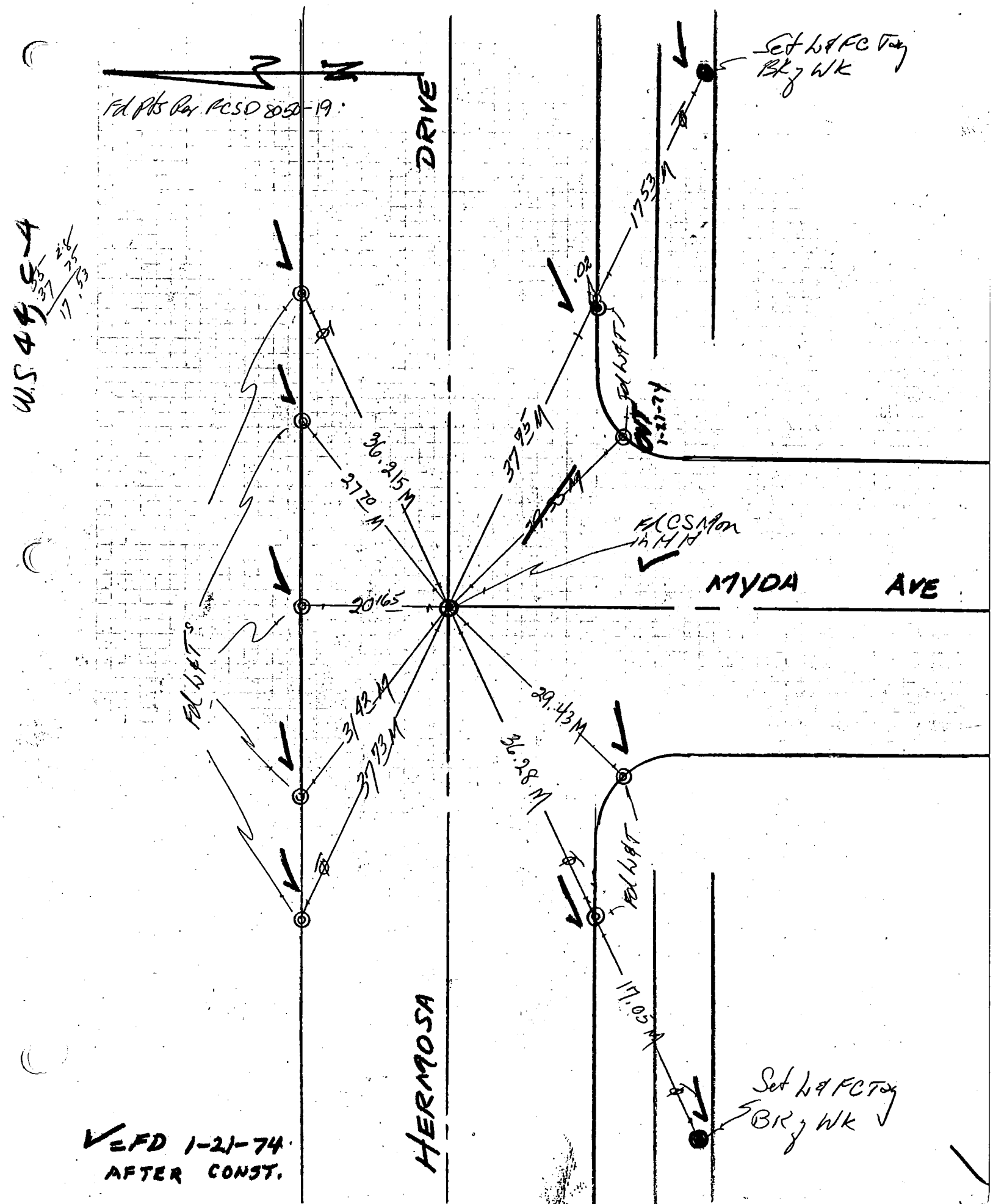

76S911– Cdb 3-69

PROJECT 8050 Line A

SURVEY BY NIXON DATE 2/16/73

REVIEWED BY [illegible] DATE 2-20-73

Co. Eng. F.B. 3557:124

INDEX FCSD8050 49

R&R 13

LOS ANGELES COUNTY FLOOD CONTROL DISTRICT

WS44, C-4

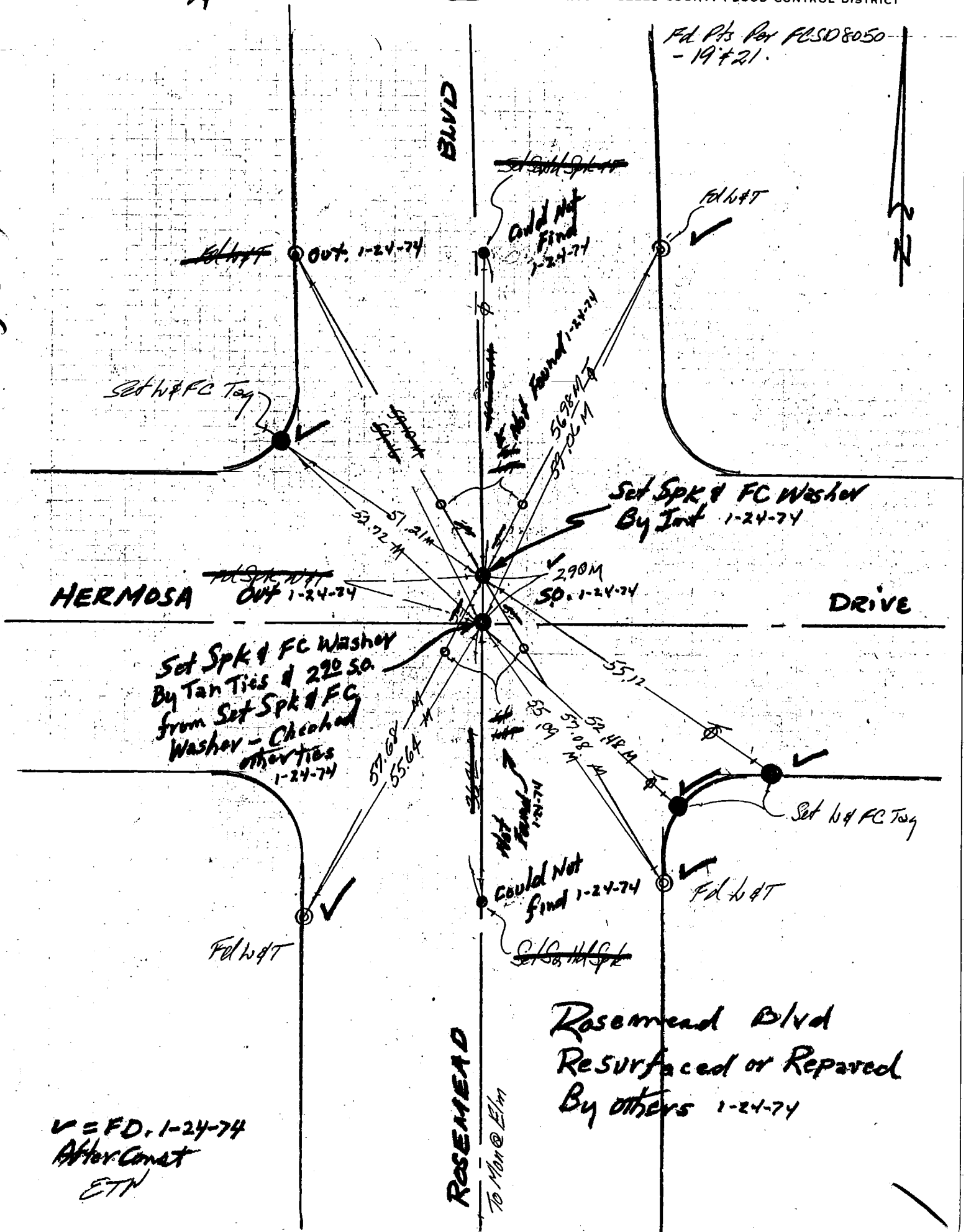

76S911– Cdb 5–71

PROJECT 8050 Line A

SURVEY BY Nixon DATE 2/16/73

REVIEWED BY DATE 2-20-73

Co. Eng. F.B. 3557: 125

INDEX FCSD8050 51

R&R-15

LOS ANGELES COUNTY FLOOD CONTROL DISTRICT

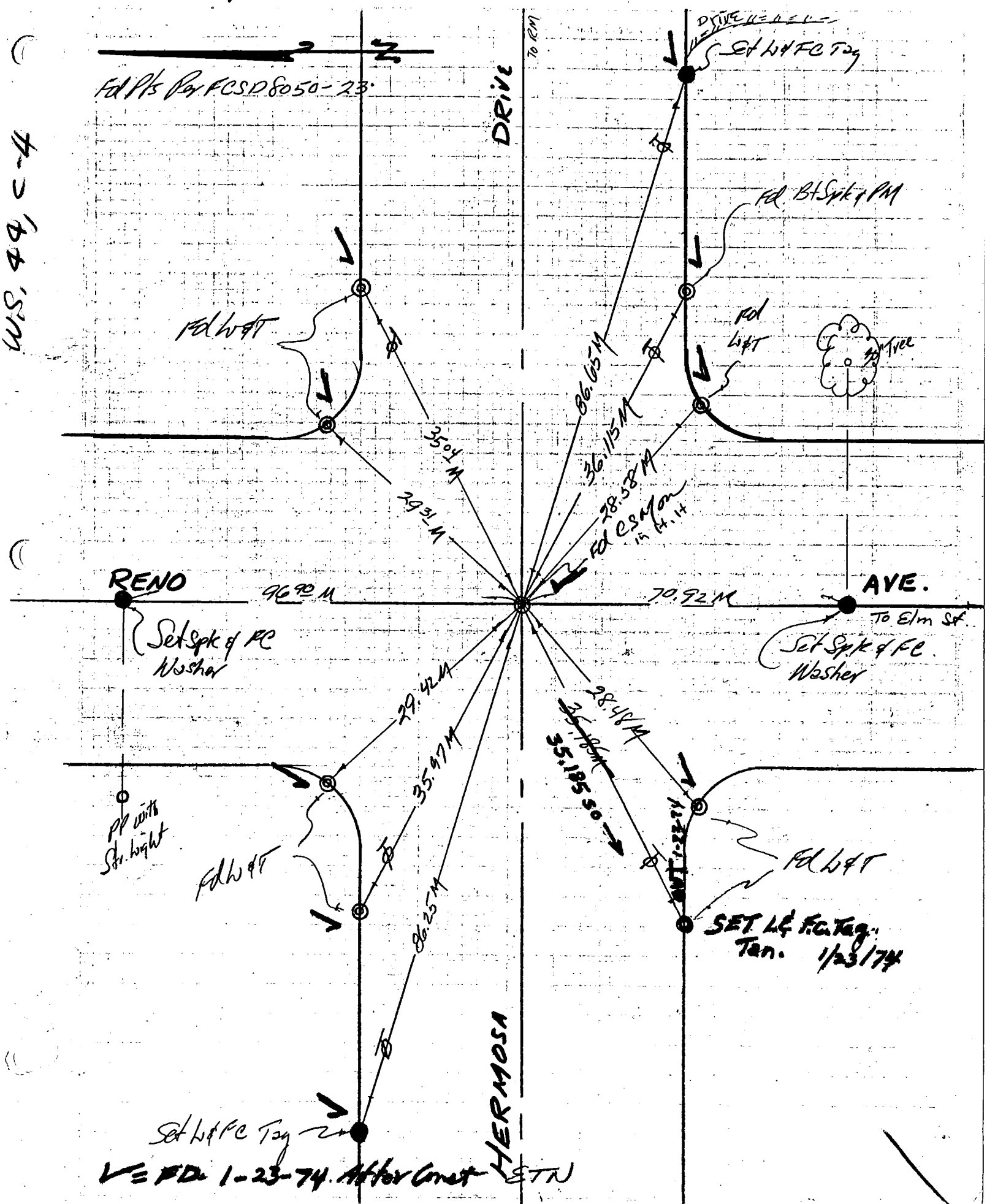

W.S. 44, C-4

76S911– Cdb 5-71

Co. Eng. F.B. 3557: 126

PROJECT 8050 Line B

SURVEY BY NIXON DATE 2/16/73

REVIEWED BY DATE 2-20-73

INDEX FCSD8050 53

R & R-1

LOS ANGELES COUNTY FLOOD CONTROL DISTRICT

US 99, D-5

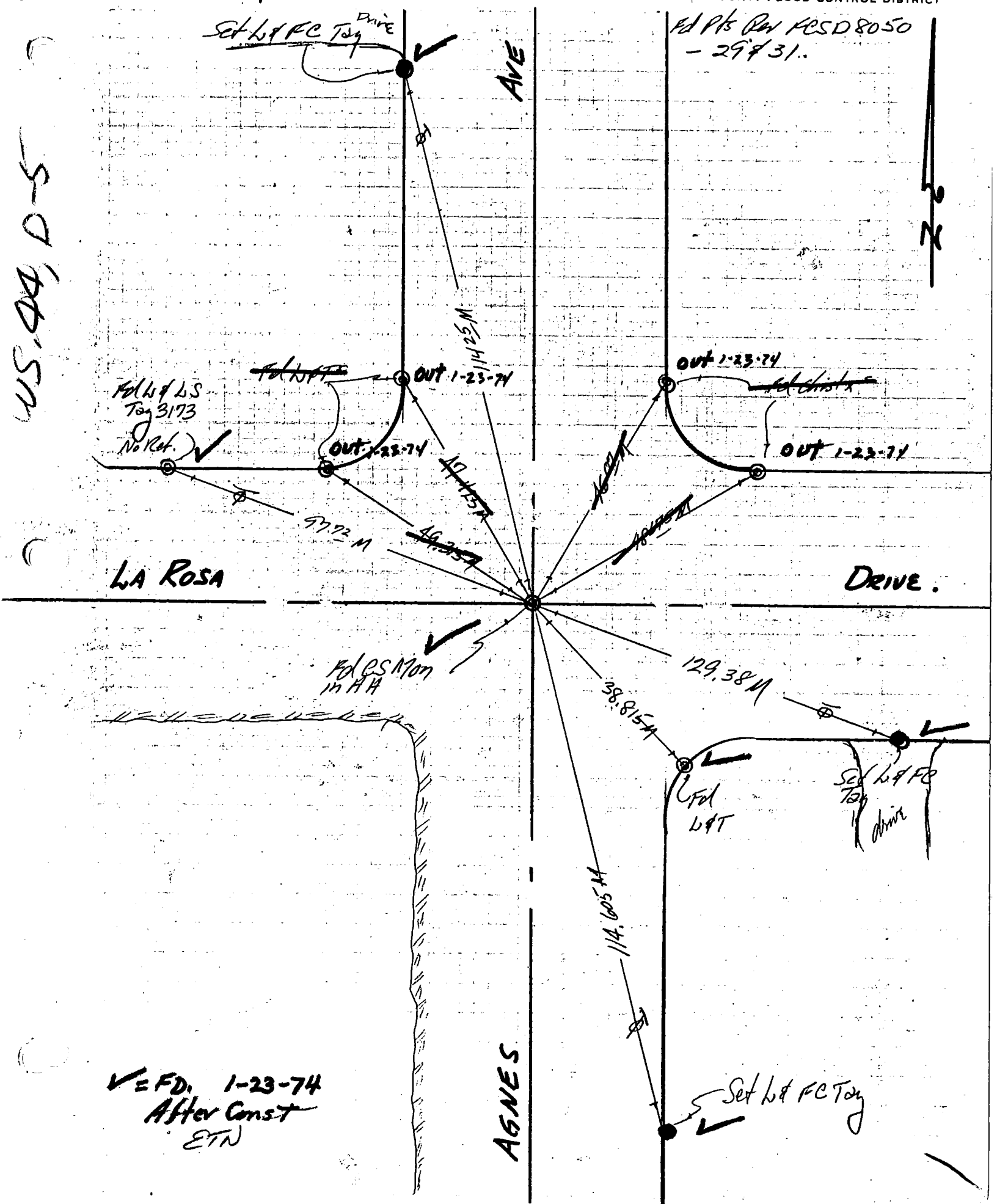

Co. Eng. F.B. 3557: 127
FCSD9023 27

✓ = Fd. in good condition after const.
4-30-74 WHB

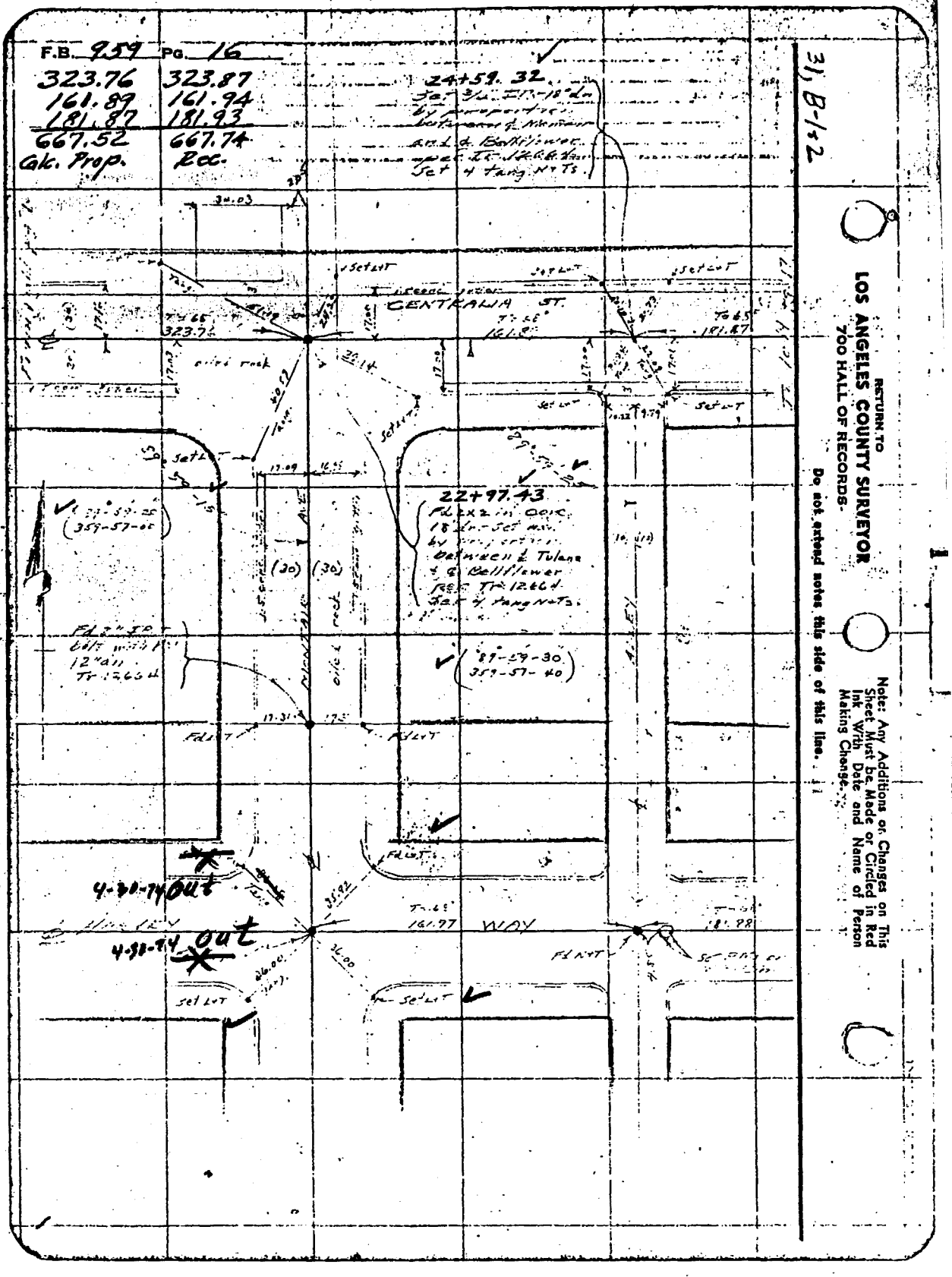

W.S. 31, B-1&2

For New Ties See FCSD 9023-67

76S911– Cdb 5–71

Co. Eng. F.B. 3557: 128

PROJECT 9023 LINE 'A' LAKEWOOD/L.B.

INDEX FCSD9023 63

SURVEY BY C.D.S. DATE 9-20-73

REVIEWED BY _____ DATE _____

LOS ANGELES COUNTY FLOOD CONTROL DISTRICT

WS 31, A-2

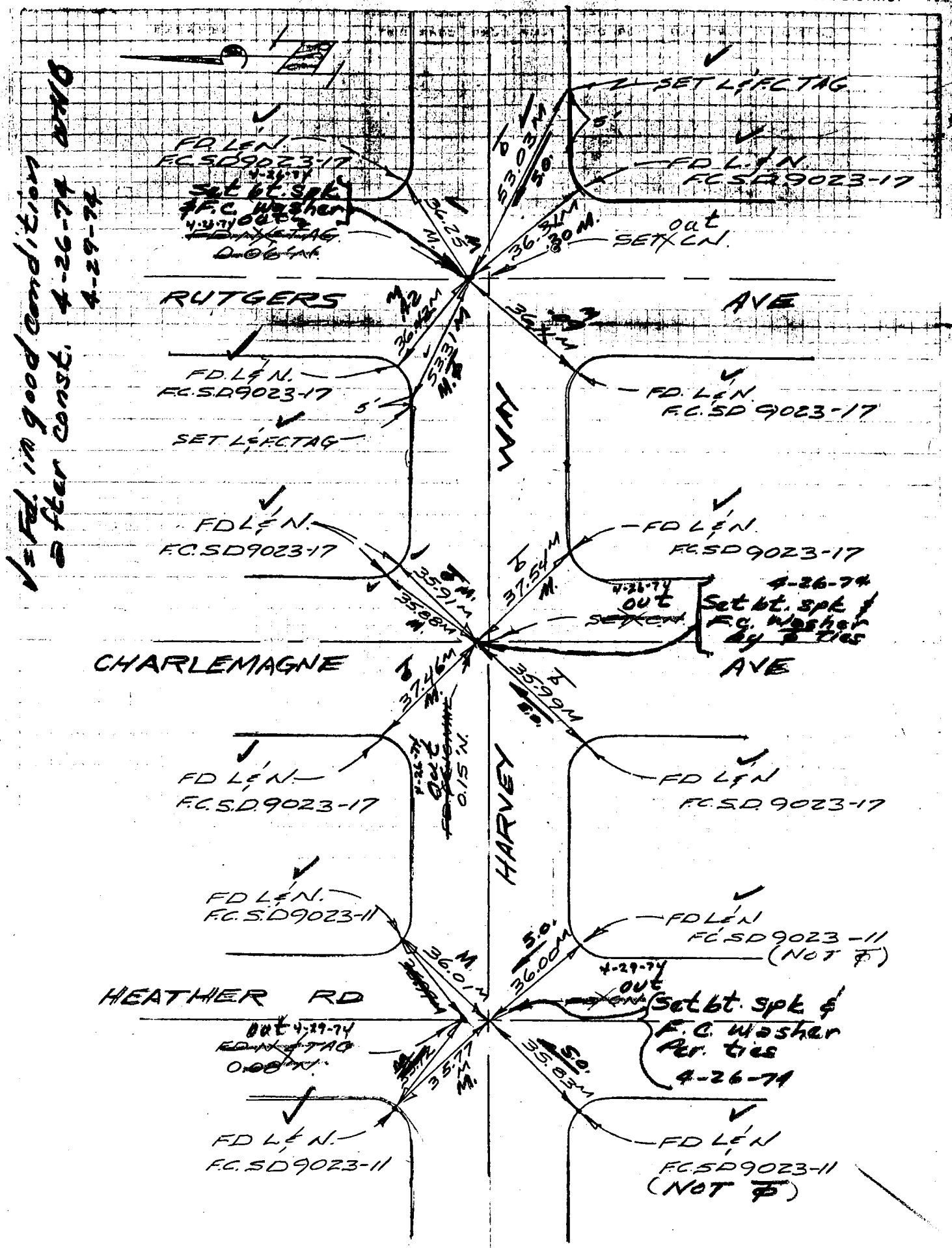

76S911- Cdb 5-71

PROJECT LAKEWOOD – LONG BEACH Co. Eng. F.B. 3557:129 FCSD9023 65

PROJECT PROJECT 9023 LINE "A" INDEX

SURVEY BY WHB DATE 9-20-72 R&R

REVIEWED BY DATE LOS ANGELES COUNTY FLOOD CONTROL DISTRICT

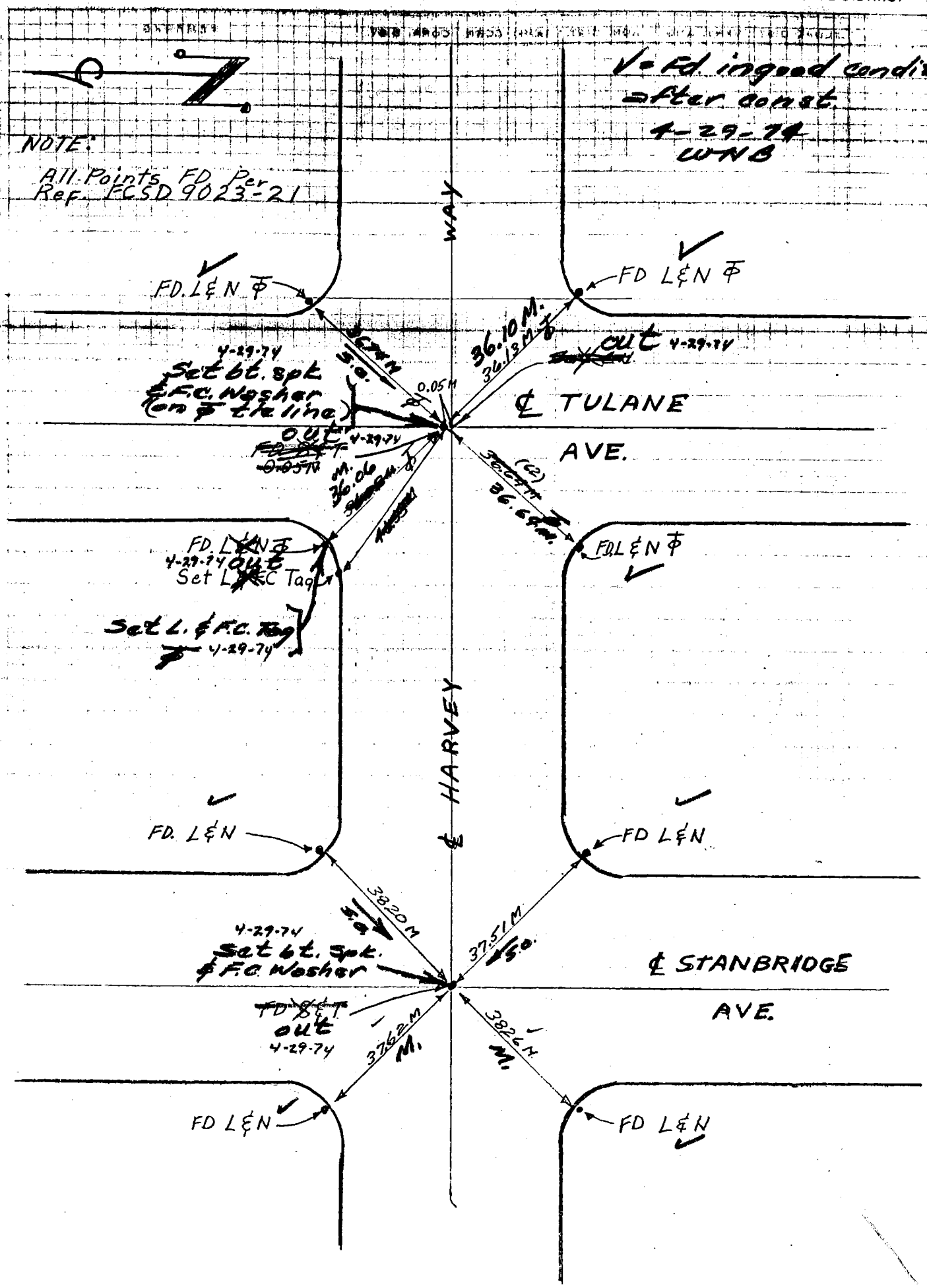

76S911– Cdb 5–71

Co. Eng. F.B. 3557 FCSD 7350 25

PROJECT SD 7350 - Santa Fe Springs - Line "B"

SURVEY BY B.P.B. DATE 4-29-74

REVIEWED BY [illegible] DATE 5-23-74

INDEX 131

R&R-3

LOS ANGELES COUNTY FLOOD CONTROL DISTRICT

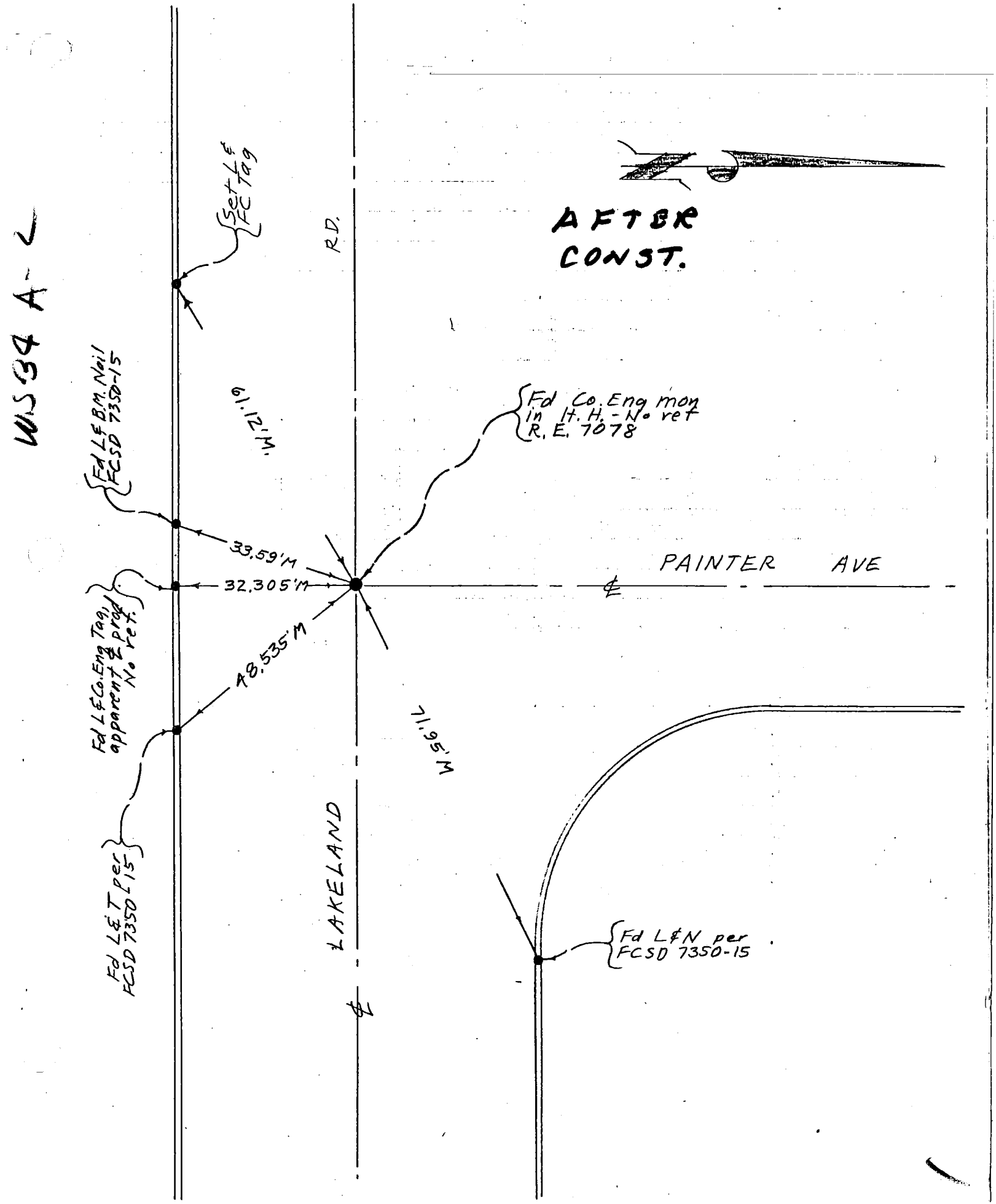

76S911– Cdb 5–71

PROJECT 2650-LINE 'A'

SURVEY BY C.D.S DATE 9-7-73

REVIEWED BY DATE 10-30-74

Co. Eng. F.B. 3557 FCSD2650 205

INDEX 132

R&R 3

LOS ANGELES COUNTY FLOOD CONTROL DISTRICT

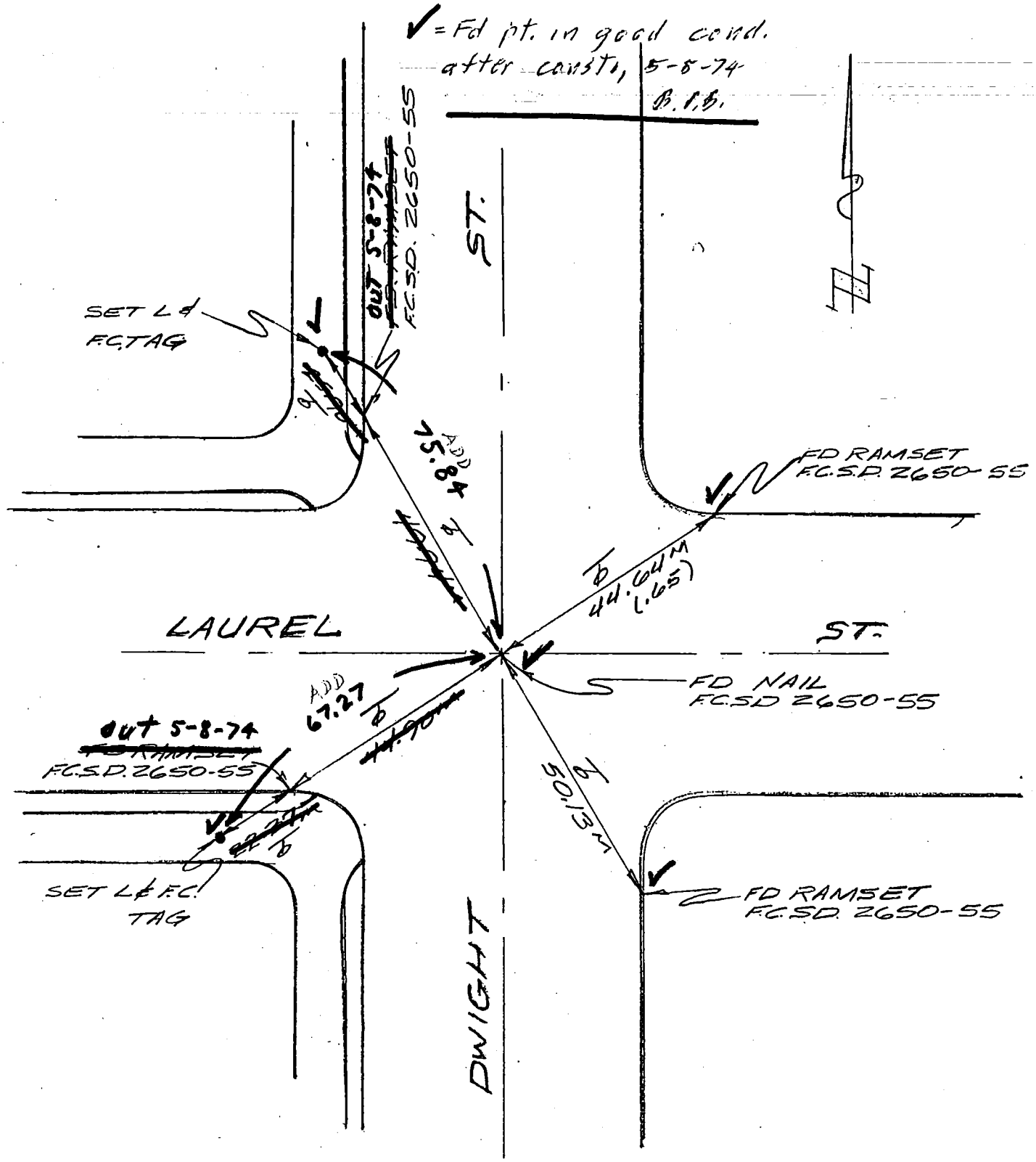

768911– Cdb 5–71

Co. Eng. F.B. 3557: FCSD2650 207

PROJECT 2650 LINE 'C'

SURVEY BY C.D.S. DATE 9-7-73

REVIEWED BY DATE 10-30-74

INDEX 133

RER 5

LOS ANGELES COUNTY FLOOD CONTROL DISTRICT

✓ = Fd in good cond after const, 5-8-74 B.P.B.

W526, D-3

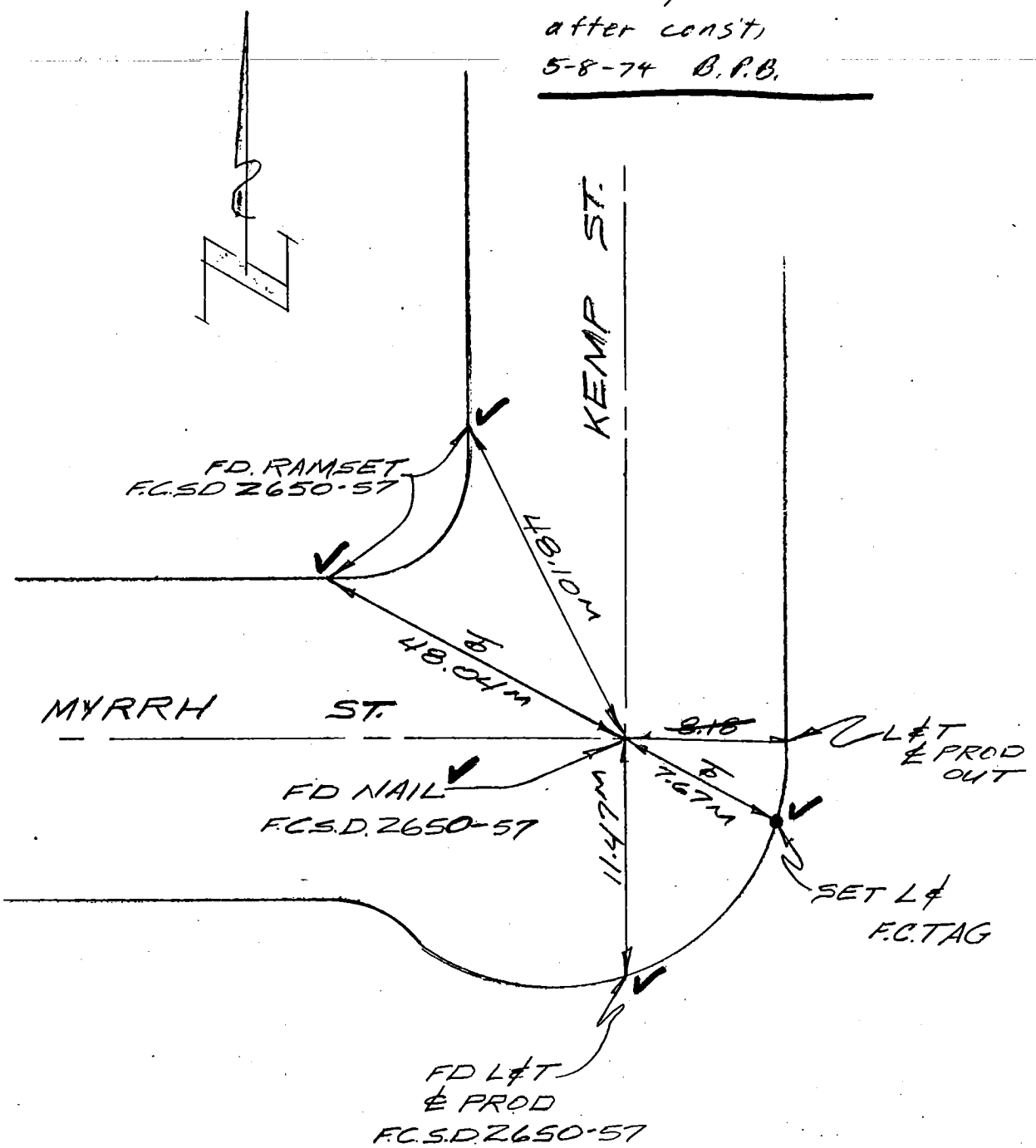

76S911– Cdb 5-71

Co. Eng. F.B. 3557; FCSD2650 209

PROJECT Compton No. 2650, Line 'D' INDEX 134

SURVEY BY B.P.B. DATE 8-6-73 R&R 7

REVIEWED BY A DATE 10-30-74 LOS ANGELES COUNTY FLOOD CONTROL DISTRICT

W.S. 32B-3

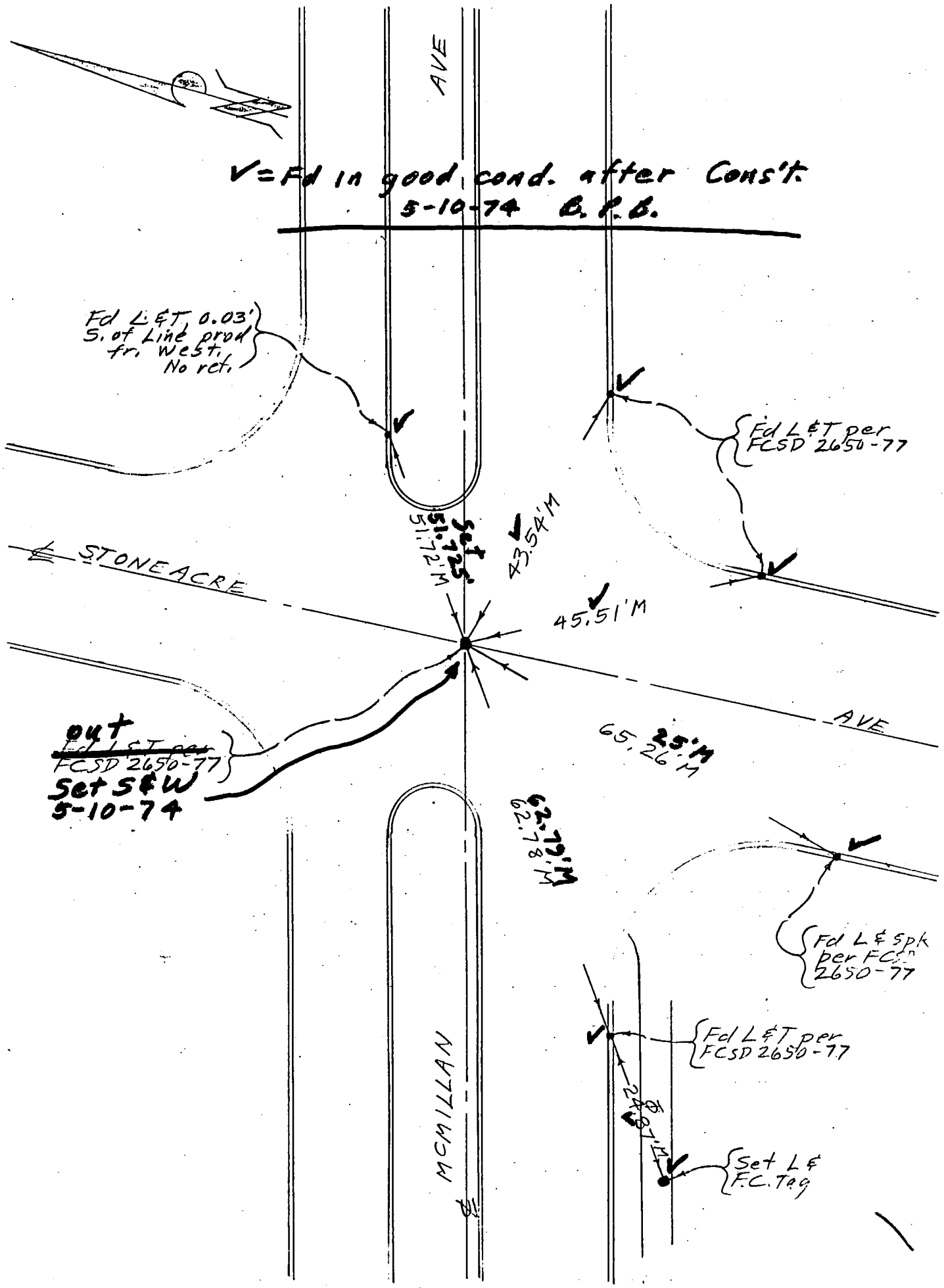

76S911– Cdb 5–71

PROJECT Compton No. 2650, Line "D"

SURVEY BY B.P.B. DATE 8-6-73

REVIEWED BY [illegible] DATE 10-30-74

Co. Eng. F.B. 3557: 135

INDEX FCSD2650 211

R.R. 9

LOS ANGELES COUNTY FLOOD CONTROL DISTRICT

✓ = Fd. in good cond. after const.
5-10-74 B.P.B.

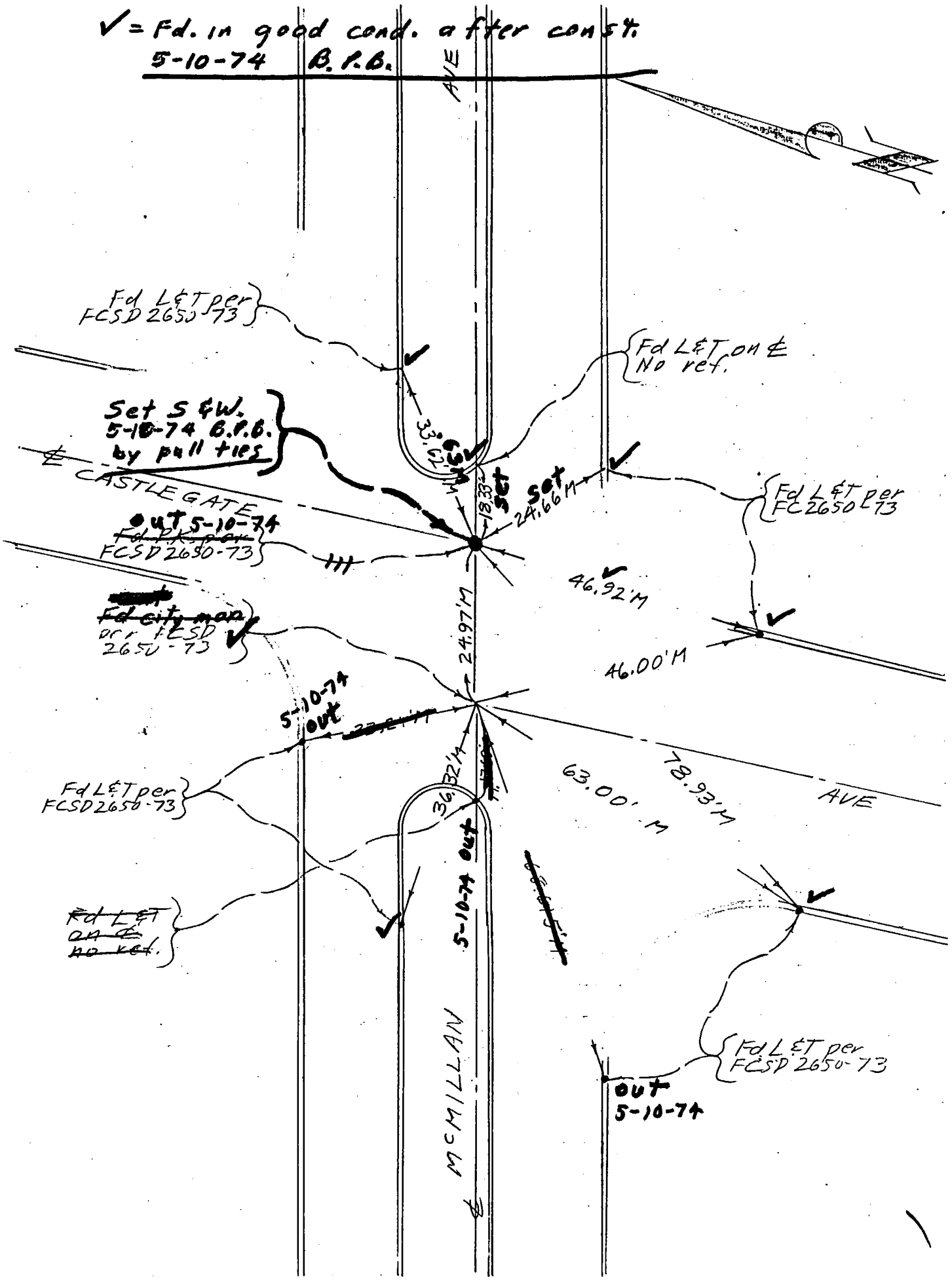

76S911– Cdb 5–71

Co. Eng. F.B. 3557:136 FCSD2650 213

PROJECT Compton No. 2650, Line 'D'

SURVEY BY B.P.B. DATE 8-6-73

REVIEWED BY [illegible] DATE 10-30-74

INDEX R.&R. 11

LOS ANGELES COUNTY FLOOD CONTROL DISTRICT

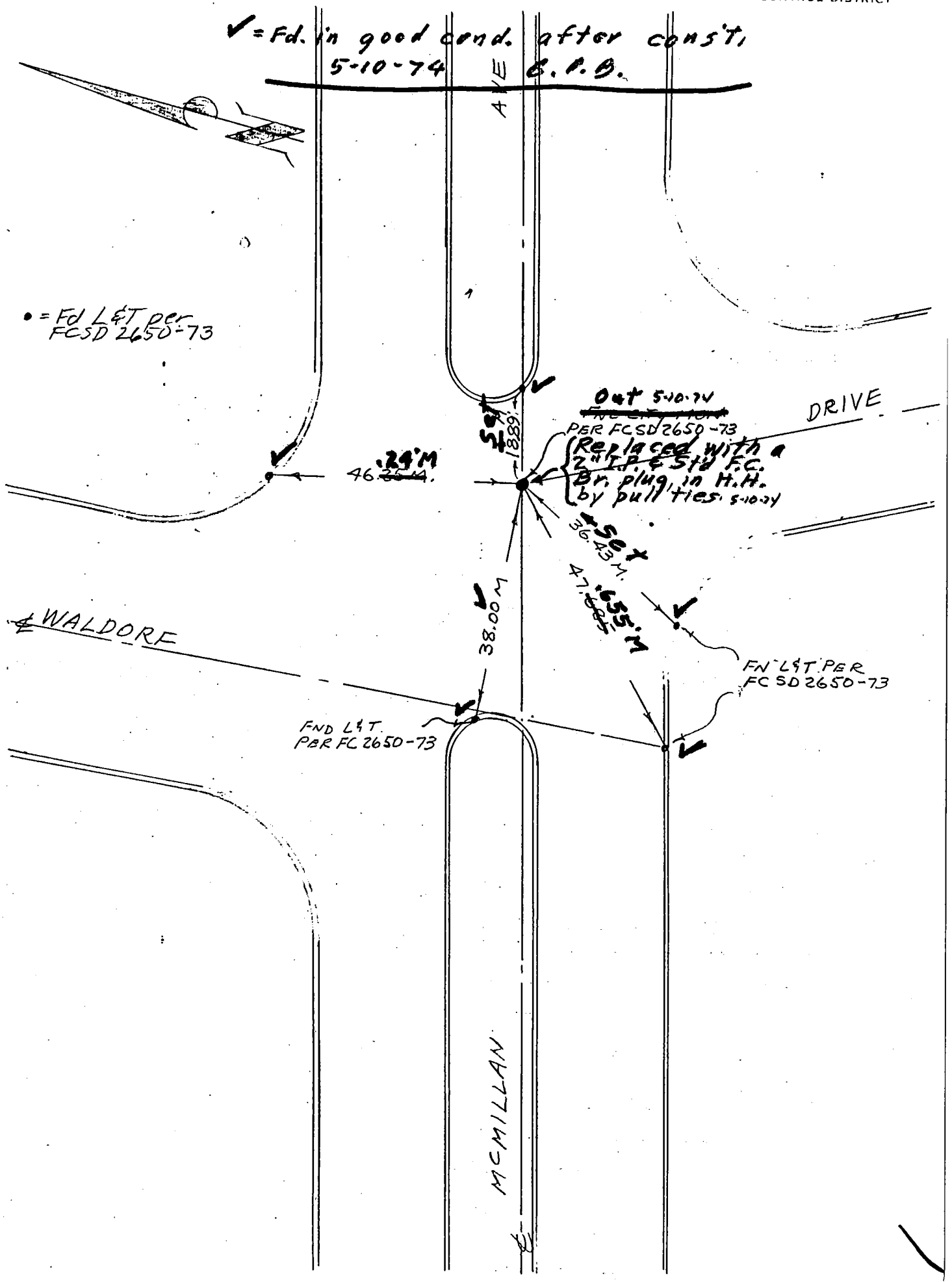

WS 32, B-3

768911– Cdb 5–71

PROJECT 2650 Line "E"

SURVEY BY B.P.R. DATE 5-9-74

REVIEWED BY [illegible] DATE 11-12-74

Co. Eng. F.B. 3557: FCSD2650 215

INDEX 137

RER 13

LOS ANGELES COUNTY FLOOD CONTROL DISTRICT

Survey after const. of Storm drain.

WS 32, 4-4

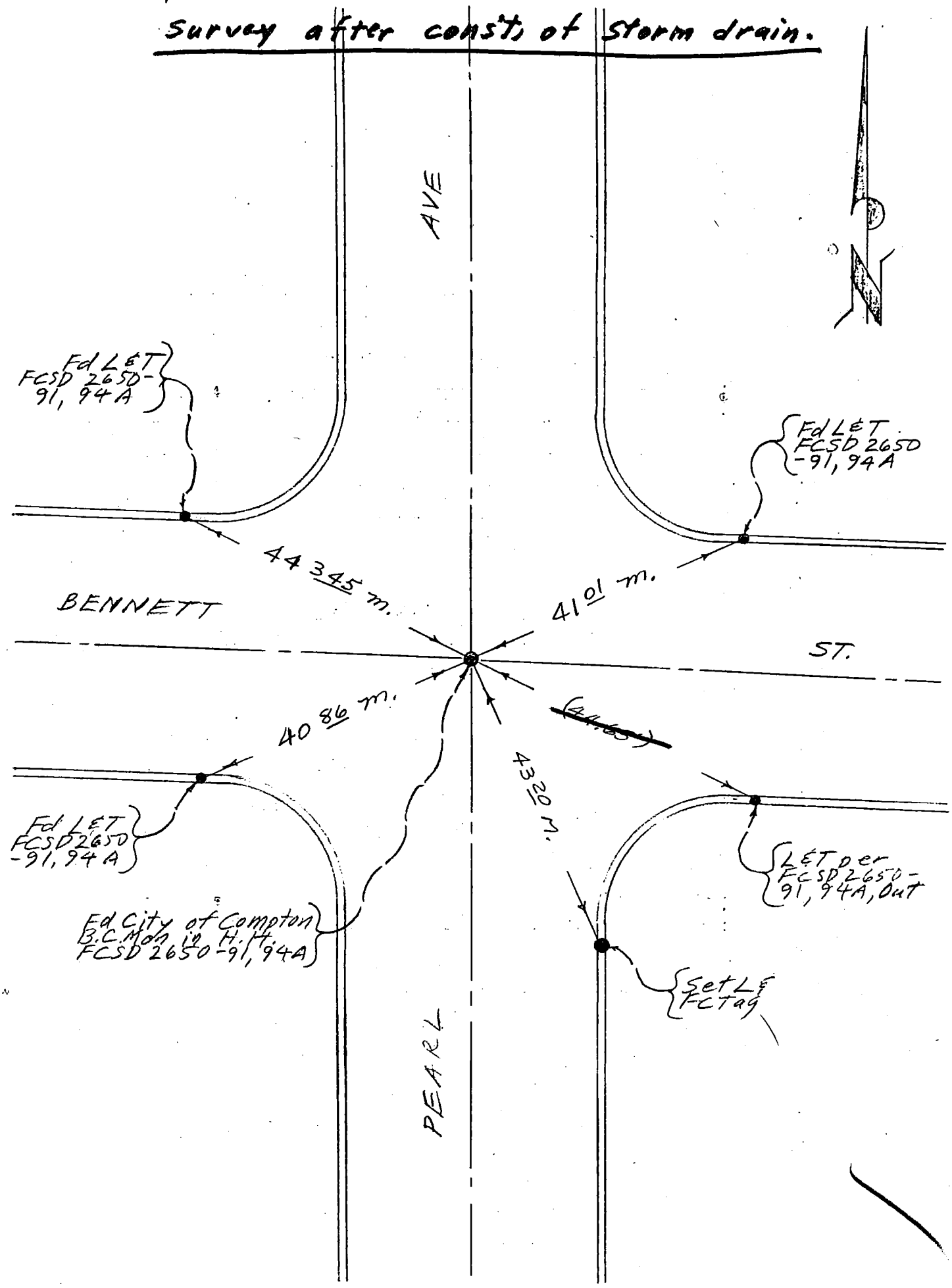

768911– Cdb 5–71

Co. Eng. F.B. 3557:138 FCSD2650 217

PROJECT 2650 LINE E"

SURVEY BY Sanchez DATE 8-30-73

REVIEWED BY DATE 10-30-74 R/R

INDEX RER 15

LOS ANGELES COUNTY FLOOD CONTROL DISTRICT

W. S. 32, H-4

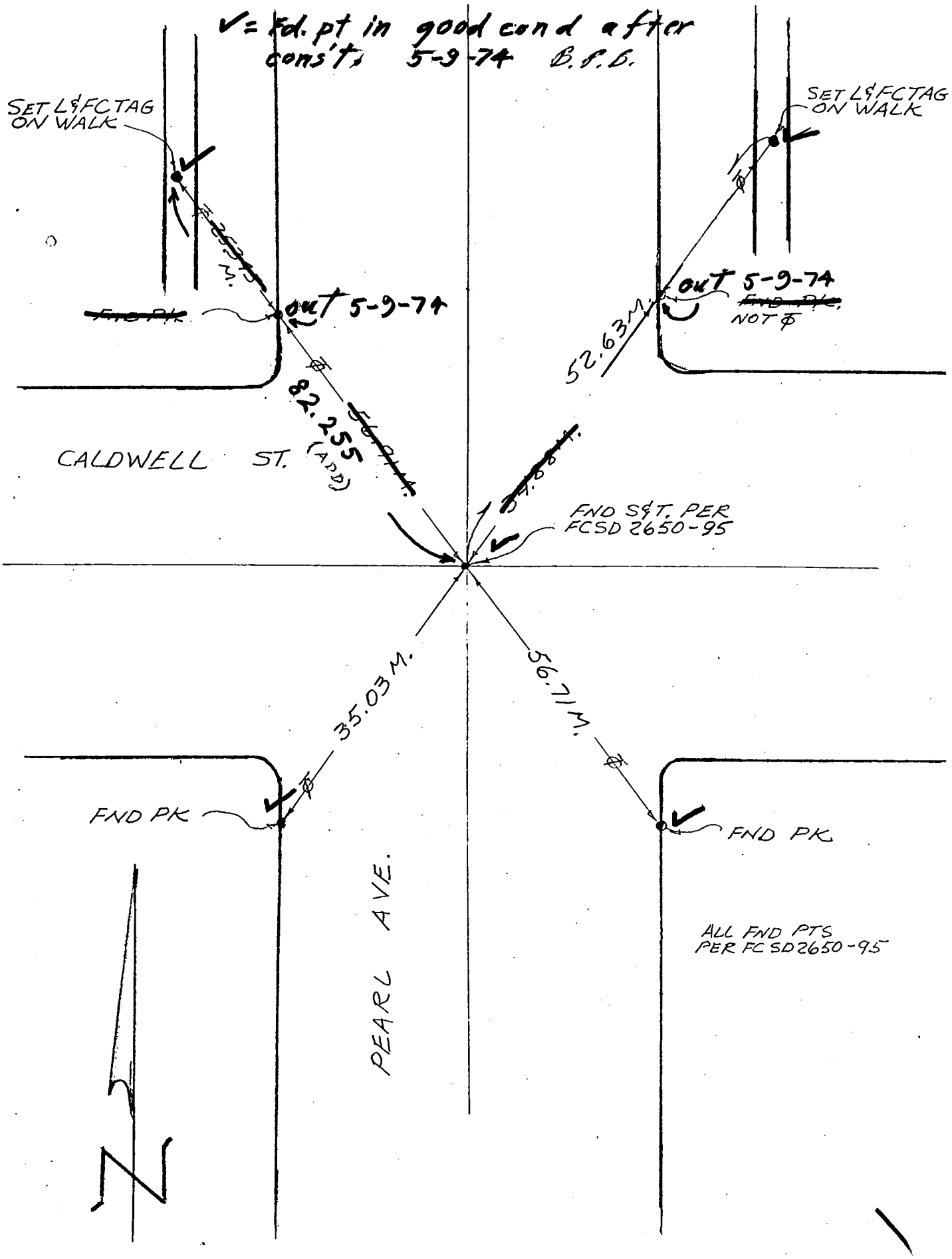

76S911– Cdb 5–71

Co. Eng. F.B. 3557:FCSD2650 219

PROJECT 2650 Line E

SURVEY BY Sanchez DATE 8-30-73

REVIEWED BY XP DATE 10-30-74

139 INDEX

R ER 17

LOS ANGELES COUNTY FLOOD CONTROL DISTRICT

✓ = Fd. pt. in good cond. after const. – 5-9-74, B.P.B.

W.S. 32, A-4

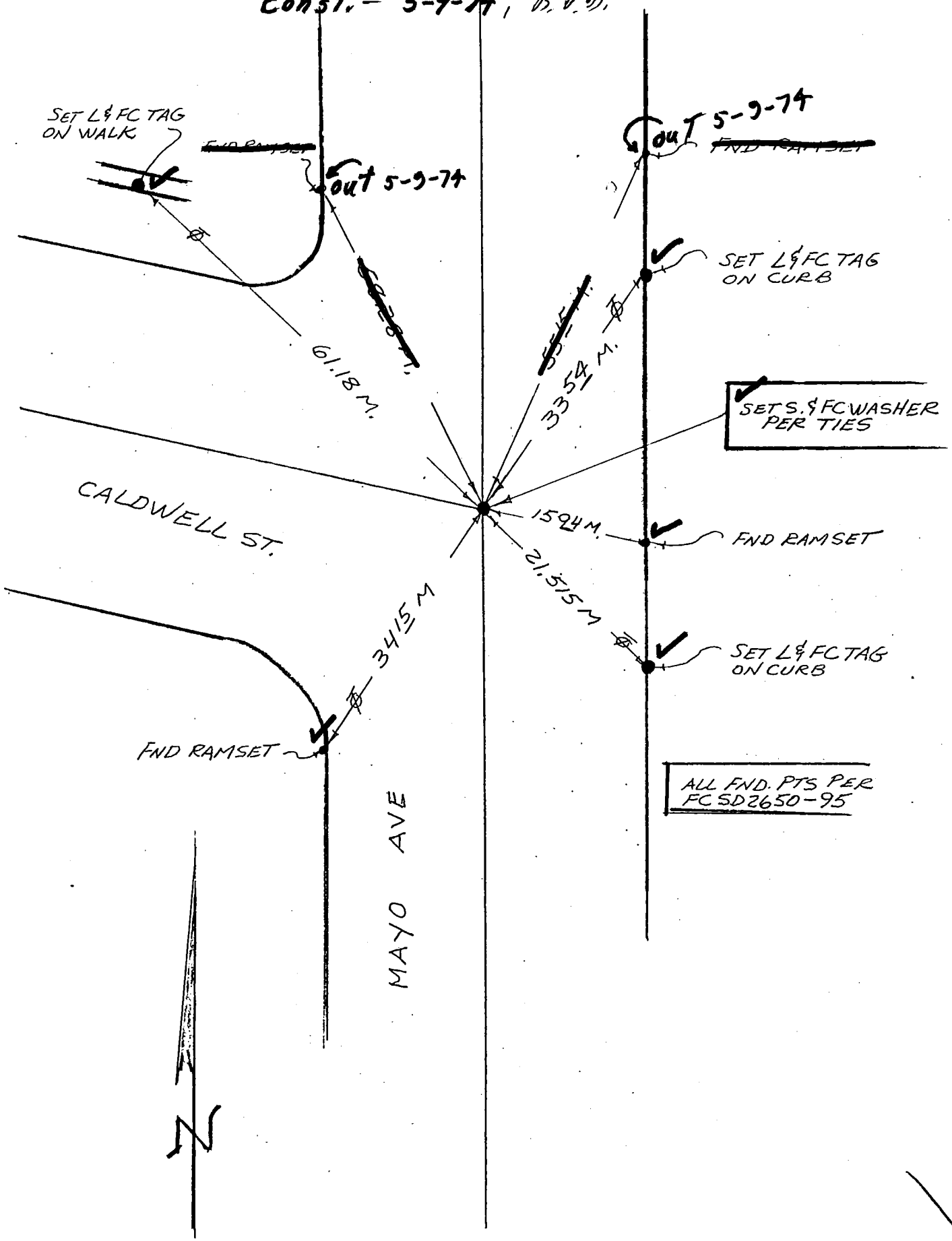

76S911- Cdb 5-71

PROJECT 2650 LINE "F"

SURVEY BY C.D.S. DATE 9-6-73

REVIEWED BY [illegible] DATE 11-30-74

Co. Eng. F.B. 3557: FCSD2650 221

140 INDEX

RER 19

LOS ANGELES COUNTY FLOOD CONTROL DISTRICT

✓= Fd in good cond. after const.

5-9-74 - B.P.B.

W.S. 32,4-4

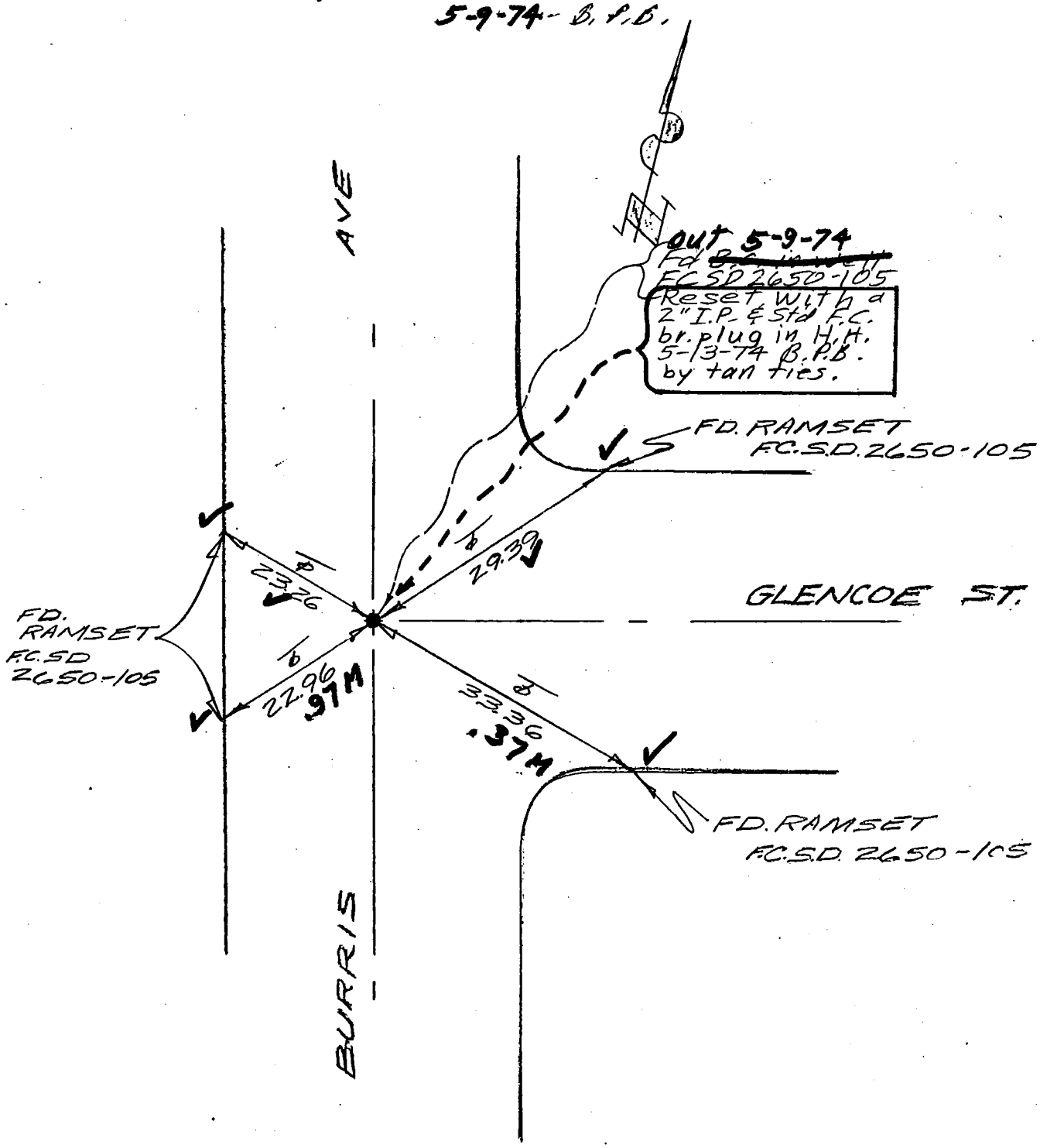

76S911– Cdb 5–71

Co. Eng. F.B. 3557:141 FCSD2650 223

PROJECT 2650 LINE 'F'

SURVEY BY C.D.S. DATE 9-6-73

REVIEWED BY DATE 10-30-74

INDEX RER 21

LOS ANGELES COUNTY FLOOD CONTROL DISTRICT

W.S. 33A-4

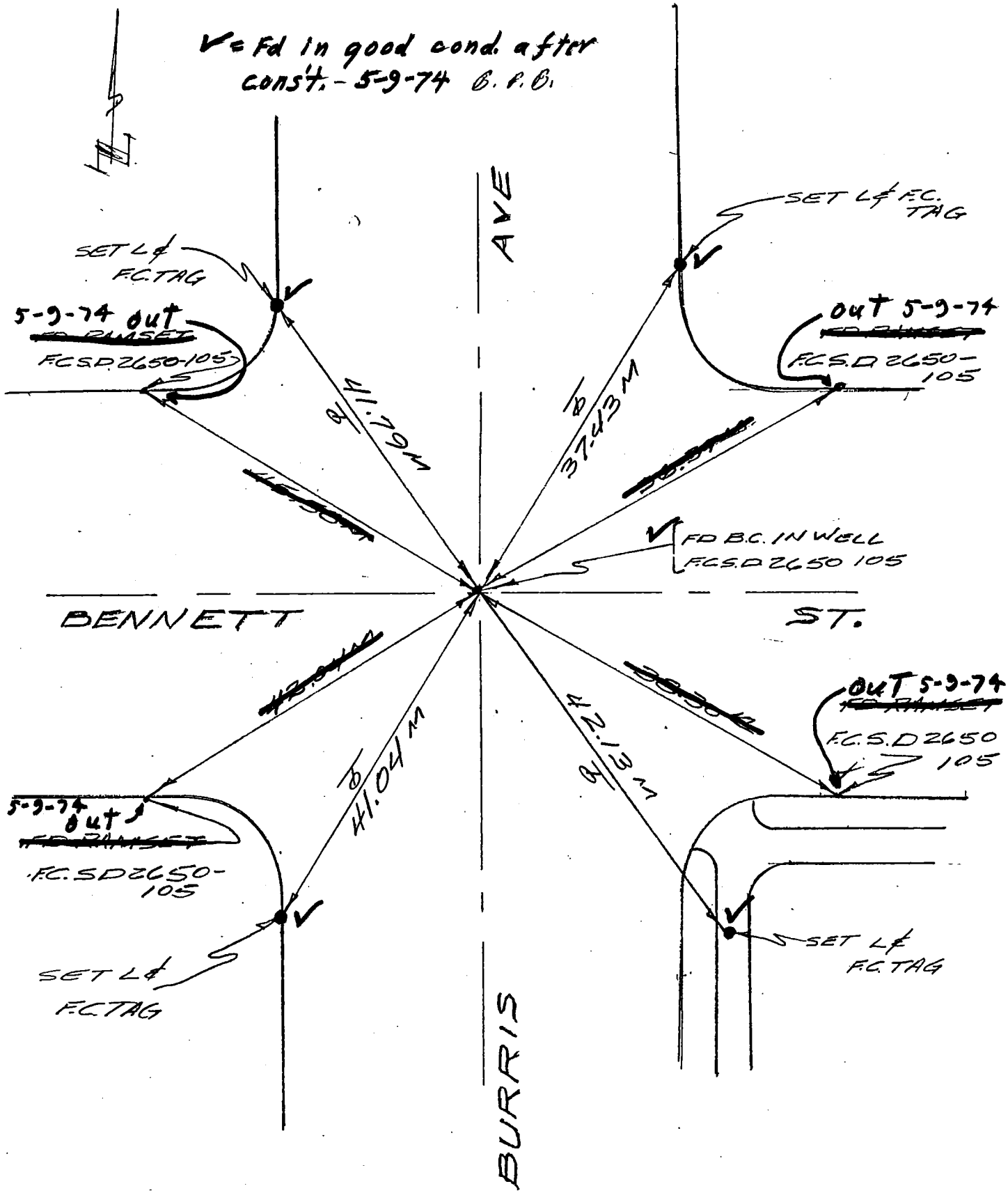

76S911- Cdb 5-71

PROJECT 2650 LINE 'F'

SURVEY BY C.D.S DATE 9-7-73

REVIEWED BY DATE 10-30-74

Co. Eng. F.B. 3557: FCSD2650 225

142 INDEX

RER 23

LOS ANGELES COUNTY FLOOD CONTROL DISTRICT

W.S. 33, B-4

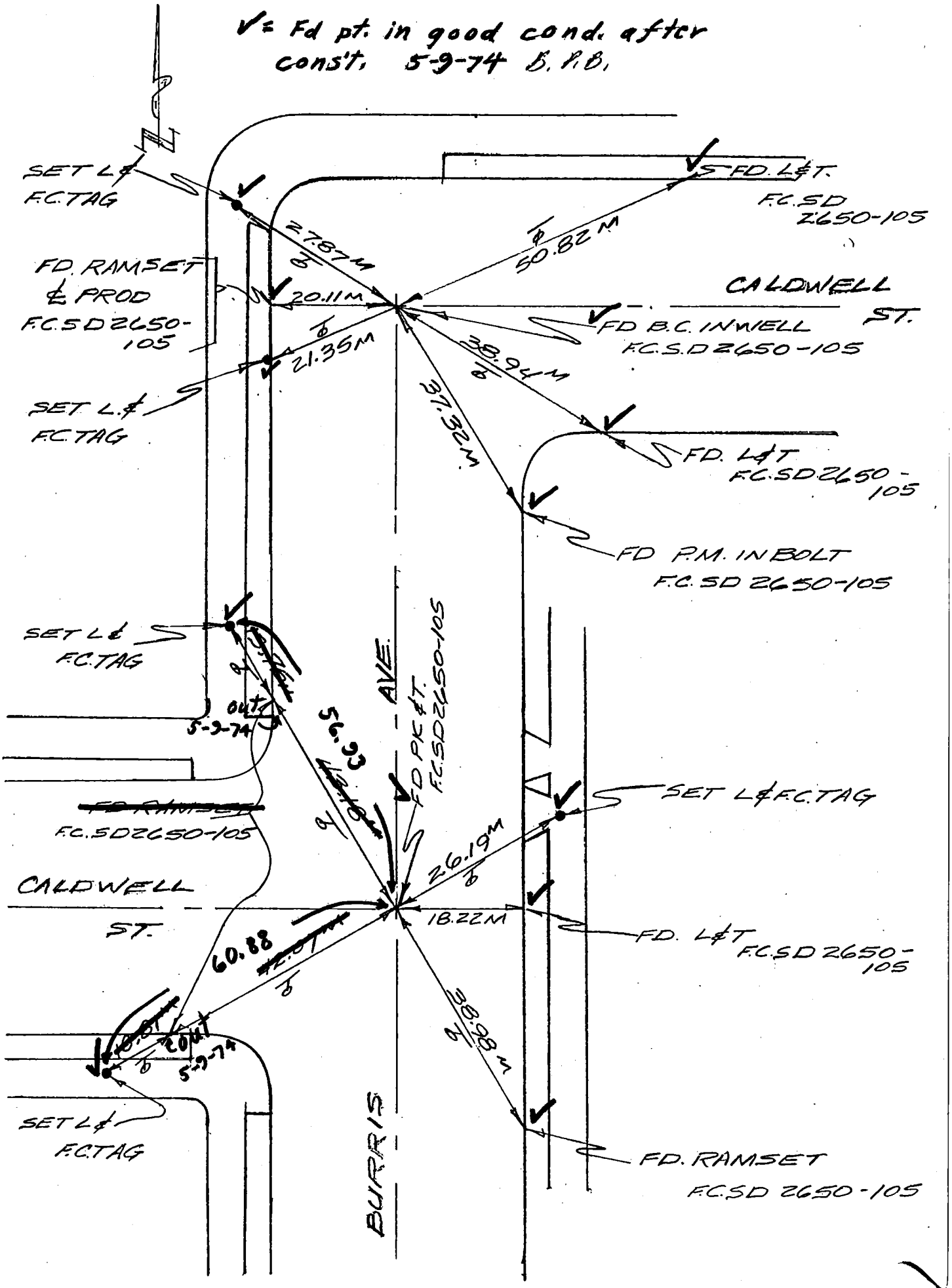

76S911– Cdb 5–71

Co. Eng. F.B. 3557:FCSD2650 227

PROJECT Compton Nº 2650 Line "G"

SURVEY BY WHB DATE 8-24-73

REVIEWED BY [illegible] DATE 10-30-74

INDEX 143

R. & R. 25

LOS ANGELES COUNTY FLOOD CONTROL DISTRICT

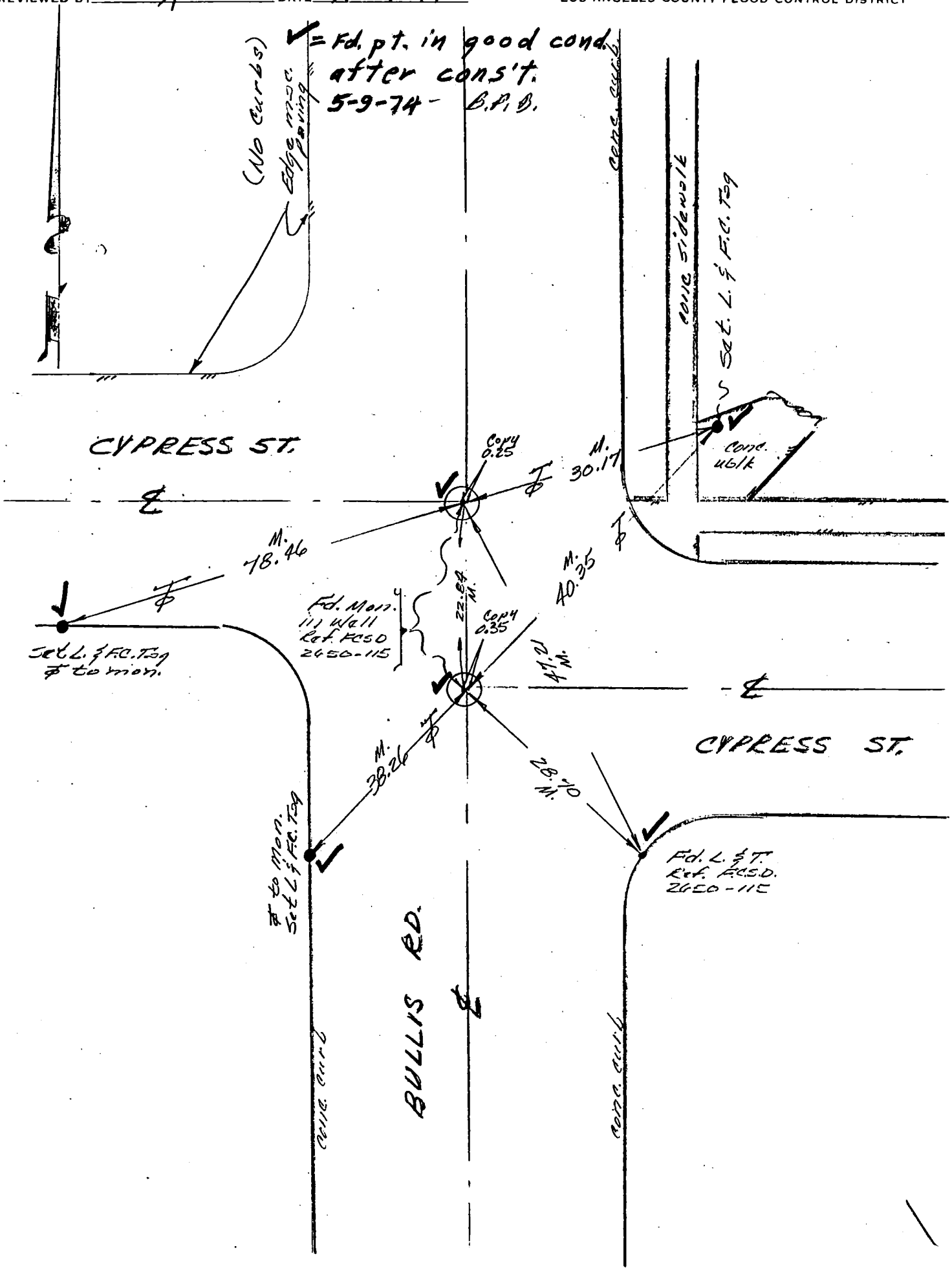

76S911– Cdb 5–71

Compton

Co. Eng. F.B. 3557: FCSD2650 229

PROJECT Nº 2650 - Line "G"

INDEX 144

SURVEY BY WHK DATE 8-29-73

R&R - 27

REVIEWED BY [illegible] DATE 10-30-74

LOS ANGELES COUNTY FLOOD CONTROL DISTRICT

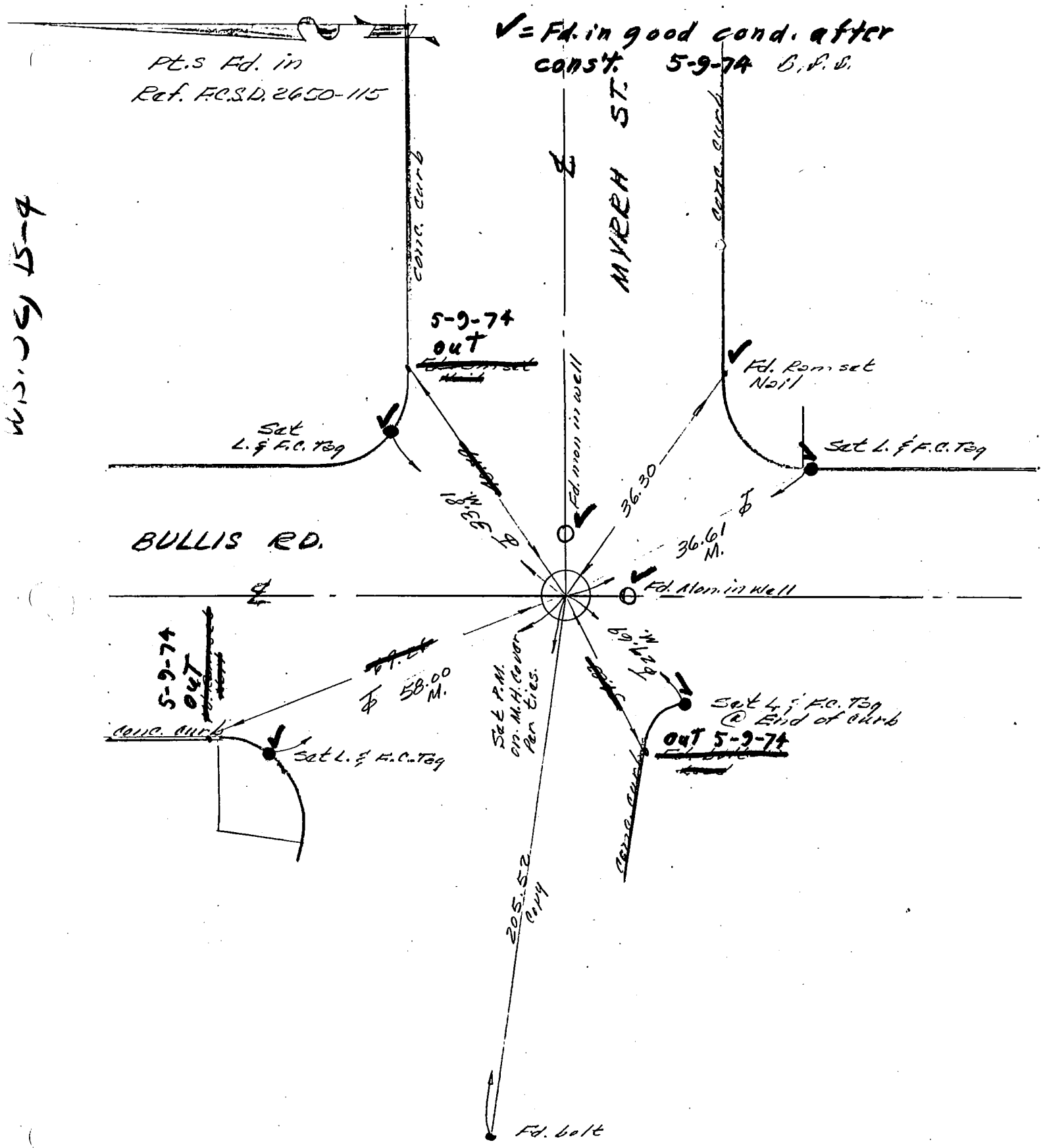

76S911- Cdb 5-71

Co. Eng. F.B. 3557 FCSD2650 231

PROJECT Compton No. 2650 Line "H"

SURVEY BY B.P.C. DATE 5-10-74

REVIEWED BY A DATE 10-30-74

INDEX 145

R.E.R. 29

LOS ANGELES COUNTY FLOOD CONTROL DISTRICT

survey after const. of. storm drain.

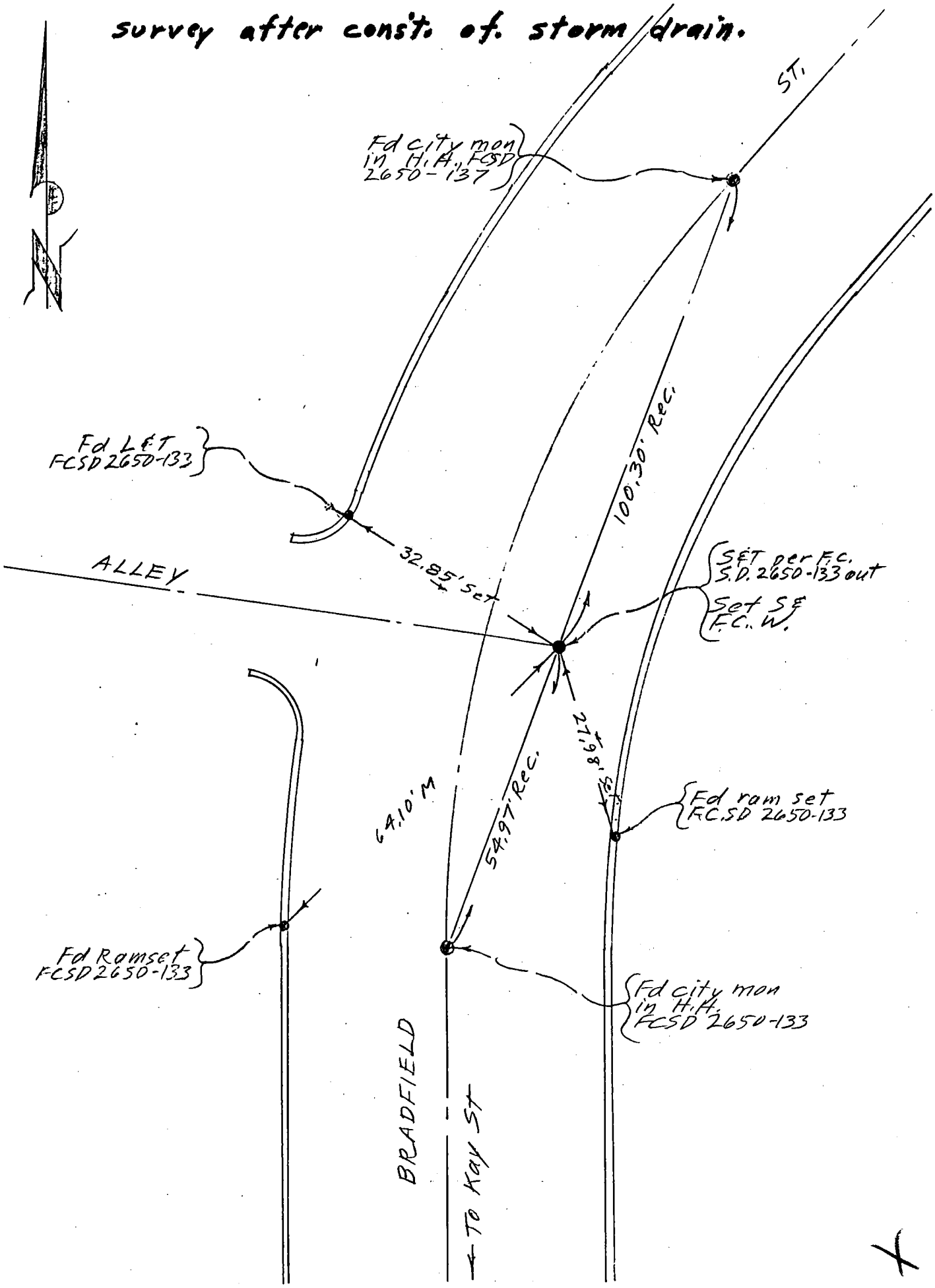

76S911– Cdb 5–71

Co. Eng. F.B. 3557: 146

PROJECT 2650 LINE - Line I

SURVEY BY B.P.B. DATE 8-8-73

REVIEWED BY [illegible] DATE 10-30-74

INDEX FCSD2650 233

RER 31

LOS ANGELES COUNTY FLOOD CONTROL DISTRICT

✓ = Fd pt in good cond. after const. 5-10-74 B.P.B.

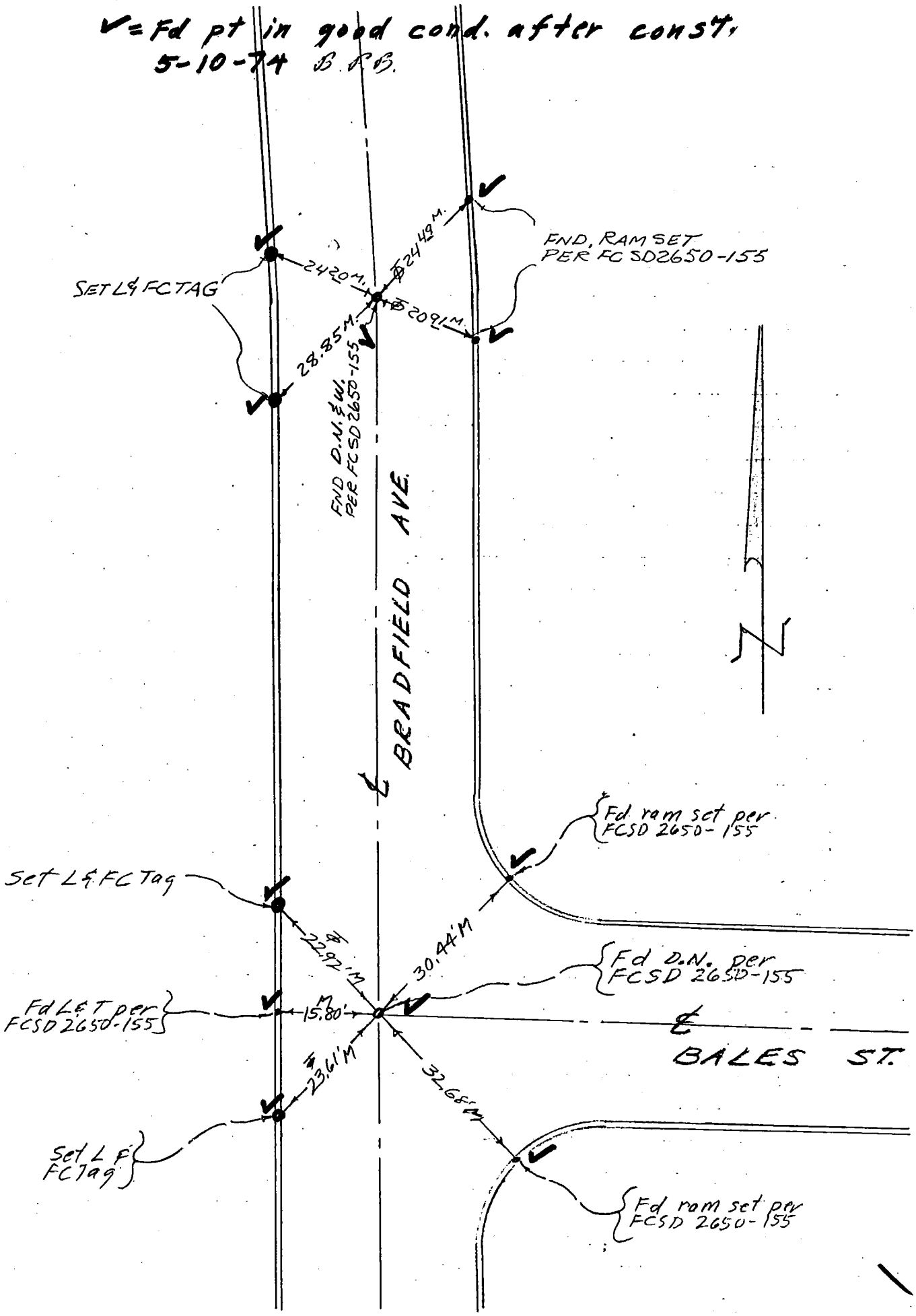

76S911– Cdb 5–71

Co. Eng. F.B. 3557 FCSD2650 235

PROJECT SD 2650 LINE "J"

INDEX 147

SURVEY BY BPB DATE 8-8-73

R. & R. 33

REVIEWED BY [signature] DATE 10-30-74

LOS ANGELES COUNTY FLOOD CONTROL DISTRICT

✓ = Fd pt. in good cond. after const. 5-10-74 B.P.C.

W532 B-4

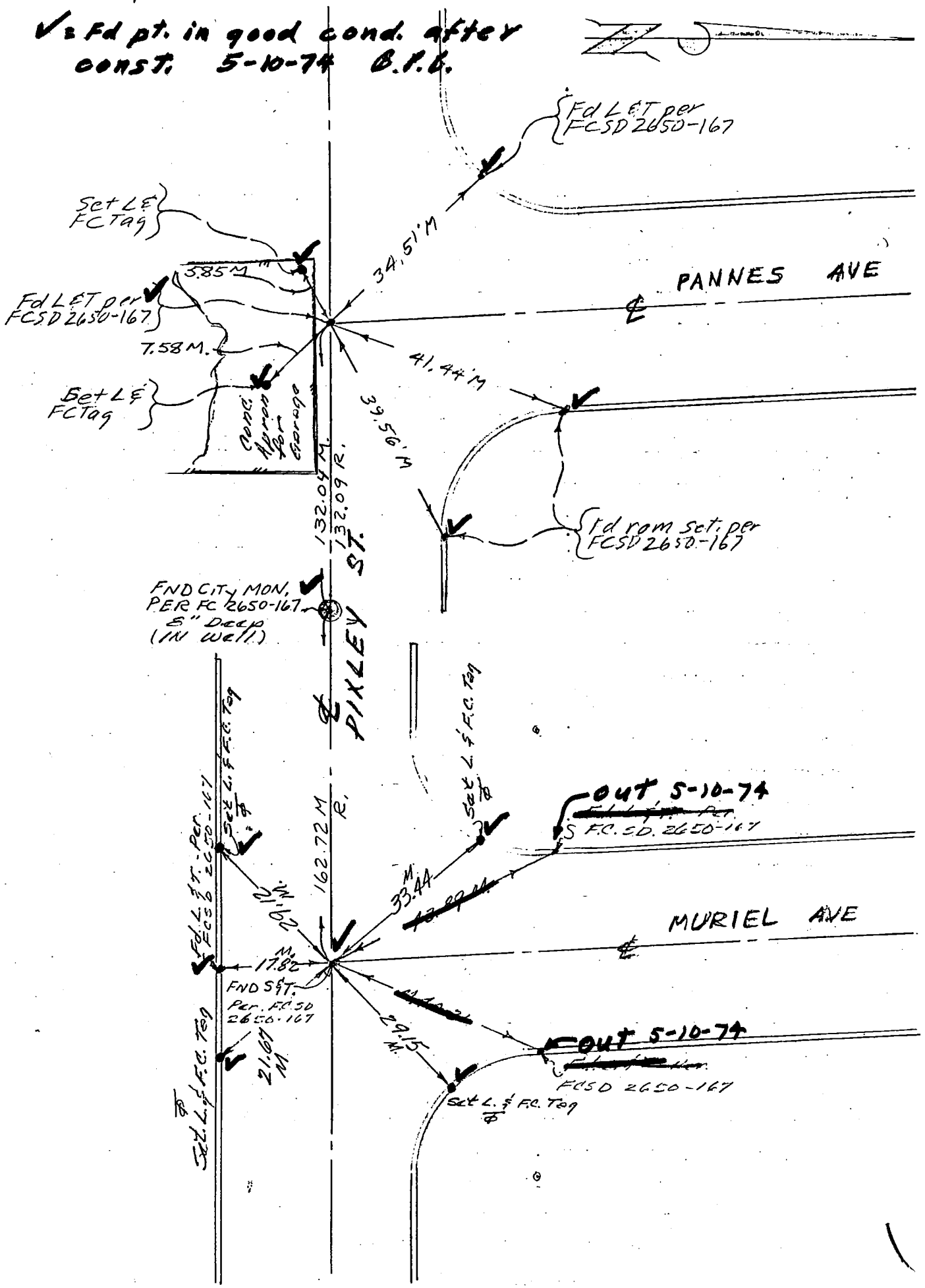

76S911– Cdb 5–71

Co. Eng. F.B. 3557:148 FCSD2650 237

PROJECT 2650 LINE 'K'

SURVEY BY C.D.S. DATE 9-7-73

REVIEWED BY [illegible] DATE 10-30-74

INDEX

R & R 35

LOS ANGELES COUNTY FLOOD CONTROL DISTRICT

✓= Fd. pt. in good cond. after const.
5-9-74 B.P.B.

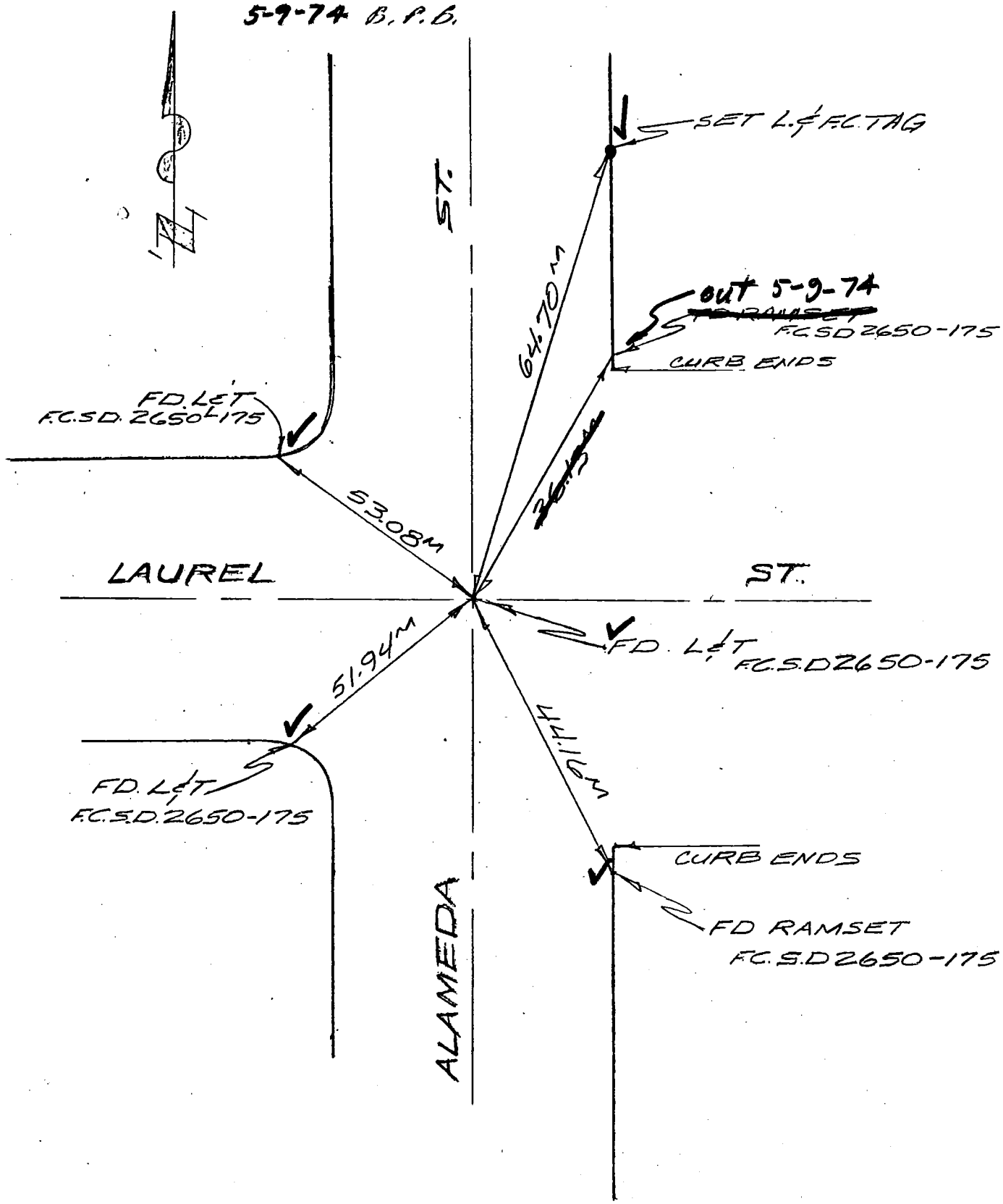

W.J. 32, A-4

76S911– Cdb 5–71

Co. Eng. F.B. 3557:149

FCSD2650 239

PROJECT Compton No. 2650, Line "L"

SURVEY BY C.P.B. DATE 8-2-73

REVIEWED BY DATE 11-12-74

INDEX R.&R. 37

LOS ANGELES COUNTY FLOOD CONTROL DISTRICT

✓ = Fd. pt. in good cond. after const. 5-8-74 C.P.B.

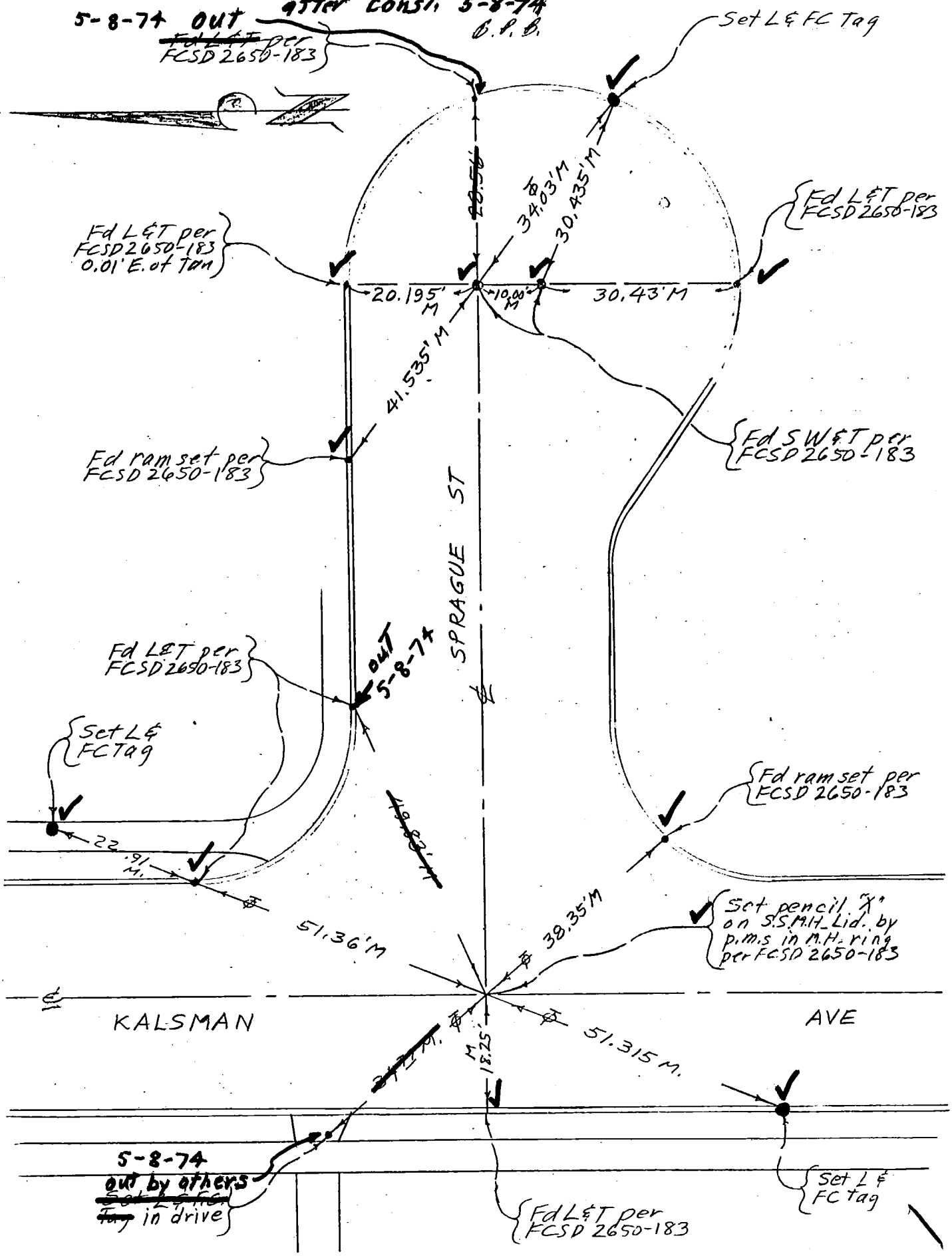

76S911- Cdb 5-71

Co. Eng. F.B. 3557 FCSD2650 241

PROJECT Compton No. 2650 Line "L"

SURVEY BY B.P.C. DATE 8-2-73

REVIEWED BY DATE 10-30-74

INDEX 150

P.E.R. 39

LOS ANGELES COUNTY FLOOD CONTROL DISTRICT

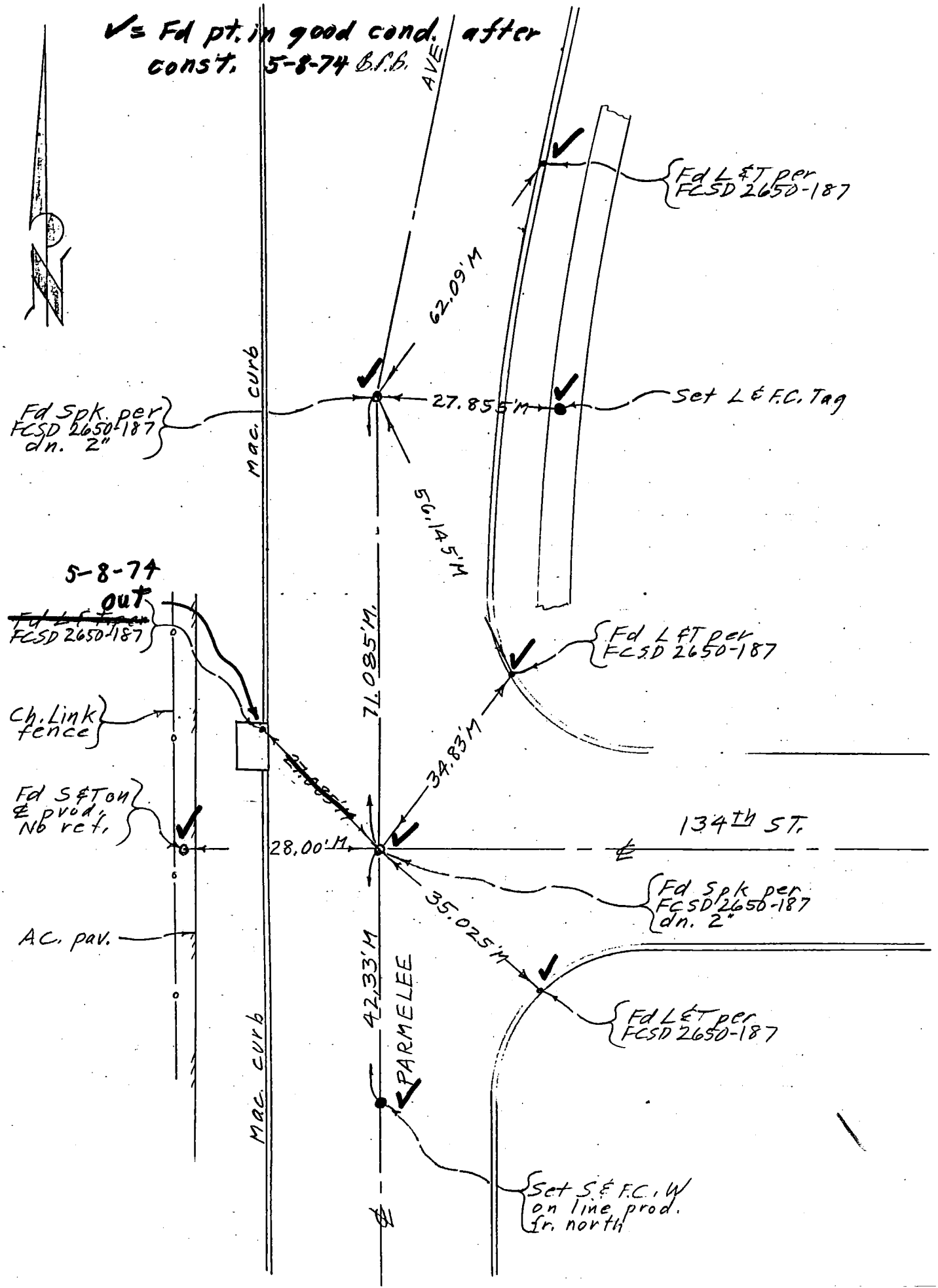

768911-- Cdb 5-71

Co. Engr. F.B. 3557: 151

PROJECT 9607 Line A

SURVEY BY Nixon DATE 3/5/73

REVIEWED BY [illegible] DATE 3-26-73

INDEX [redacted]

FCSD9607 - 81

LOS ANGELES COUNTY FLOOD CONTROL DISTRICT

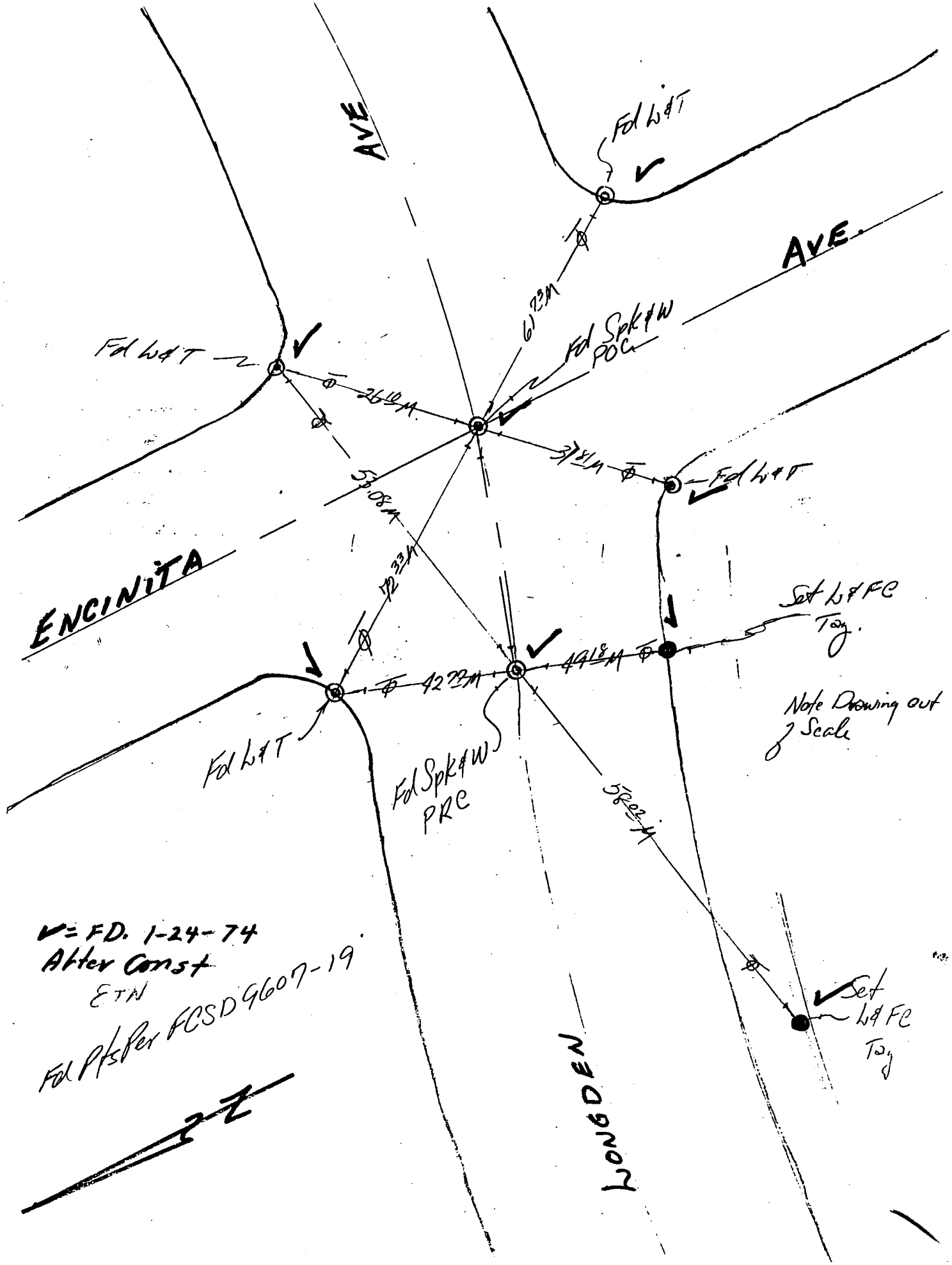

76S911– Cdb 5–71

Co. Engr. F.B. 3557:152

PROJECT 9607 Line A

SURVEY BY Nixon DATE 3-5-73

REVIEWED BY DATE 3-20-73

INDEX FCSD9607 83

LOS ANGELES COUNTY FLOOD CONTROL DISTRICT

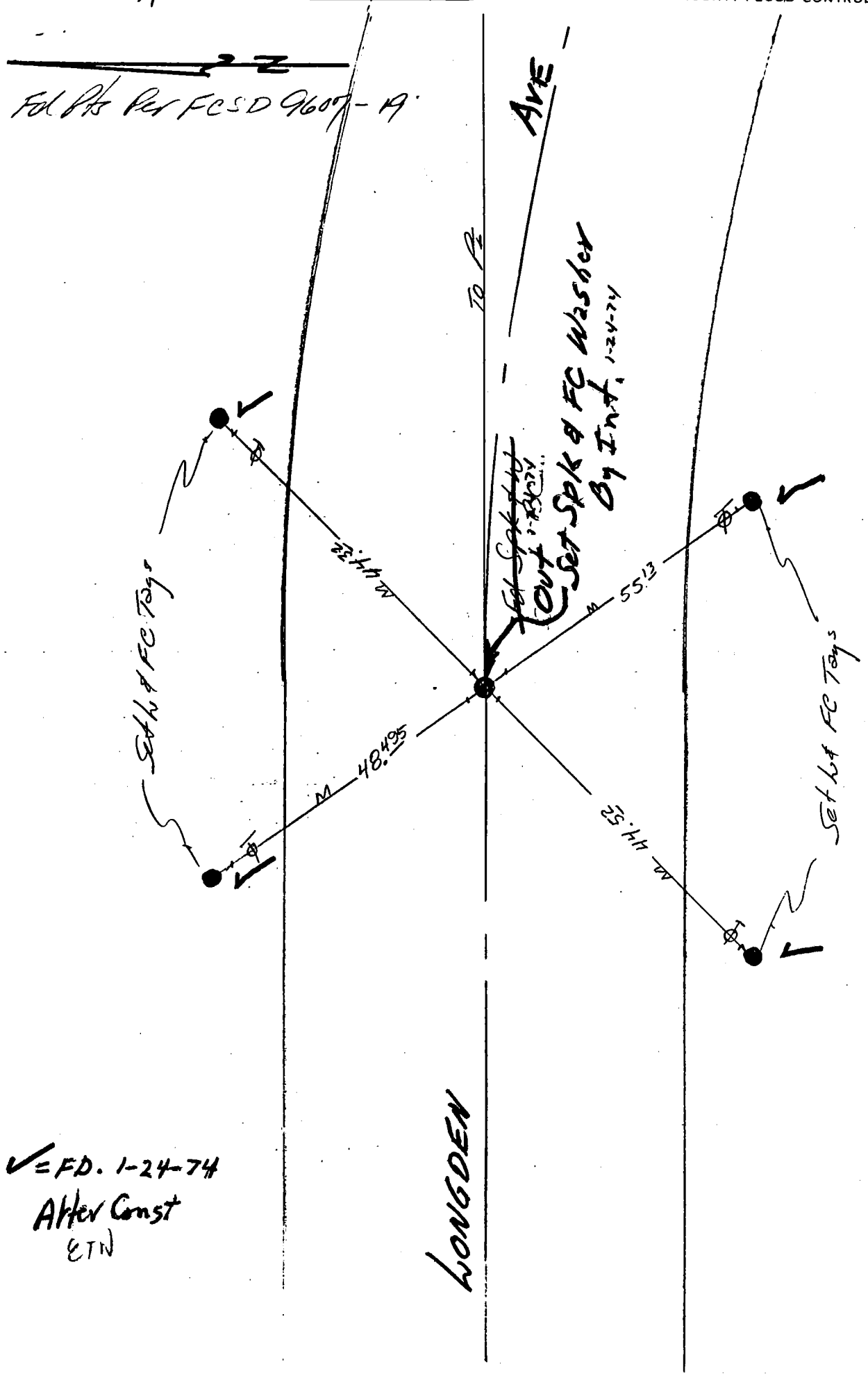

76S911– Cdb 5–71

Co. Engr. F.B. 3557:153 FCSD9607 85

PROJECT 9607 Line A

SURVEY BY NIXON DATE 3-5-73

REVIEWED BY [illegible] DATE 3-20-73

INDEX

LOS ANGELES COUNTY FLOOD CONTROL DISTRICT

Pts Fd Per FCSD 9607-27.

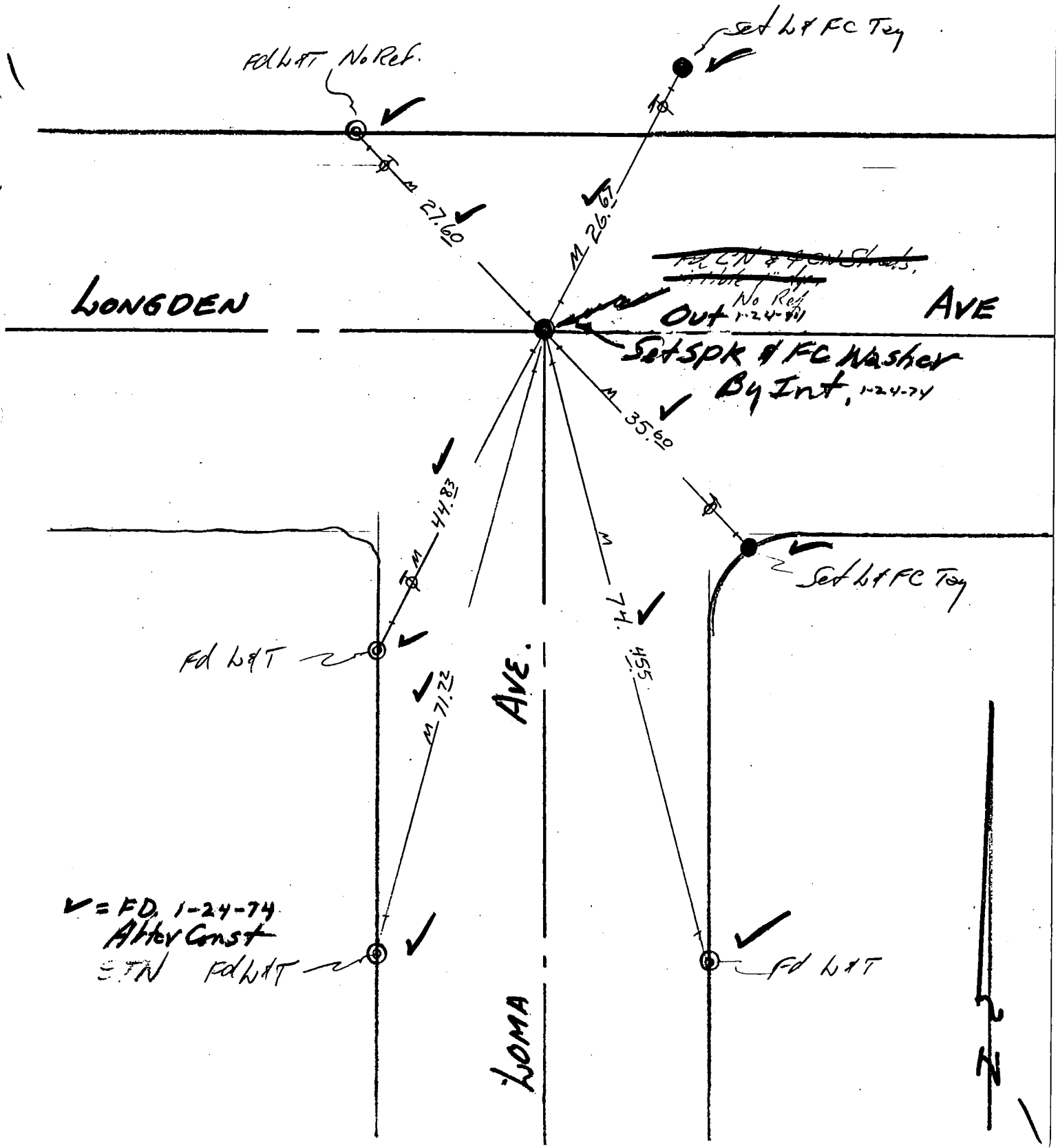

76S911- Cdb 5-71

Co. Engr. F.B. 3557: 154 FCSD9607 87

PROJECT 9607 Line A

SURVEY BY Nixon DATE 3/5/73

REVIEWED BY DATE 3-20-73

INDEX R&R. 7

LOS ANGELES COUNTY FLOOD CONTROL DISTRICT

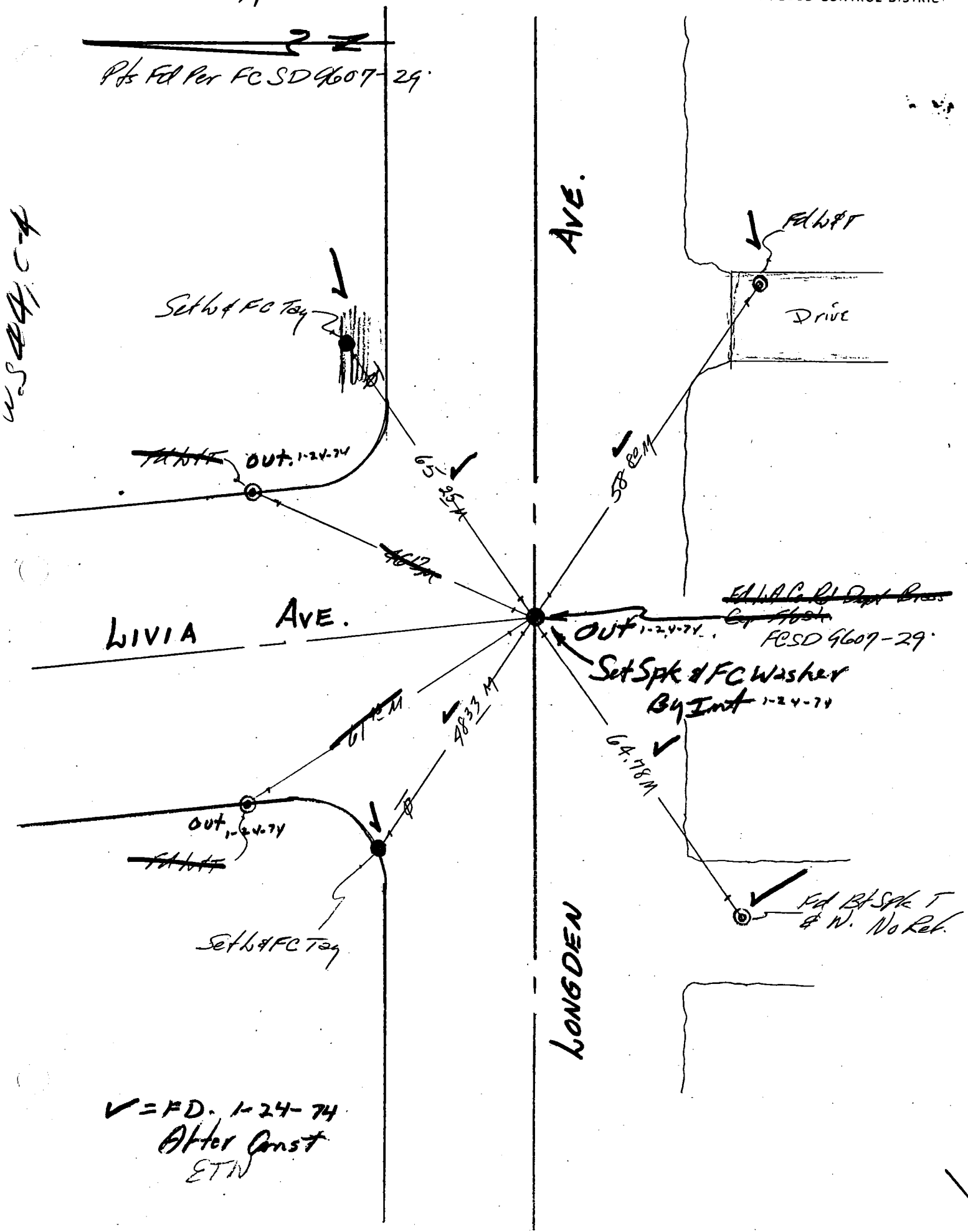

76S911- Cdb 5-71

Co. Engr. F.B. 3557: 15

PROJECT 9607 Line A

SURVEY BY NIXON DATE 3/5/73

REVIEWED BY DATE 3-20-73

INDEX FCSD9607 89

R&R 9

LOS ANGELES COUNTY FLOOD CONTROL DISTRICT

Pt Fd Per FCSD 9607-31 & 33

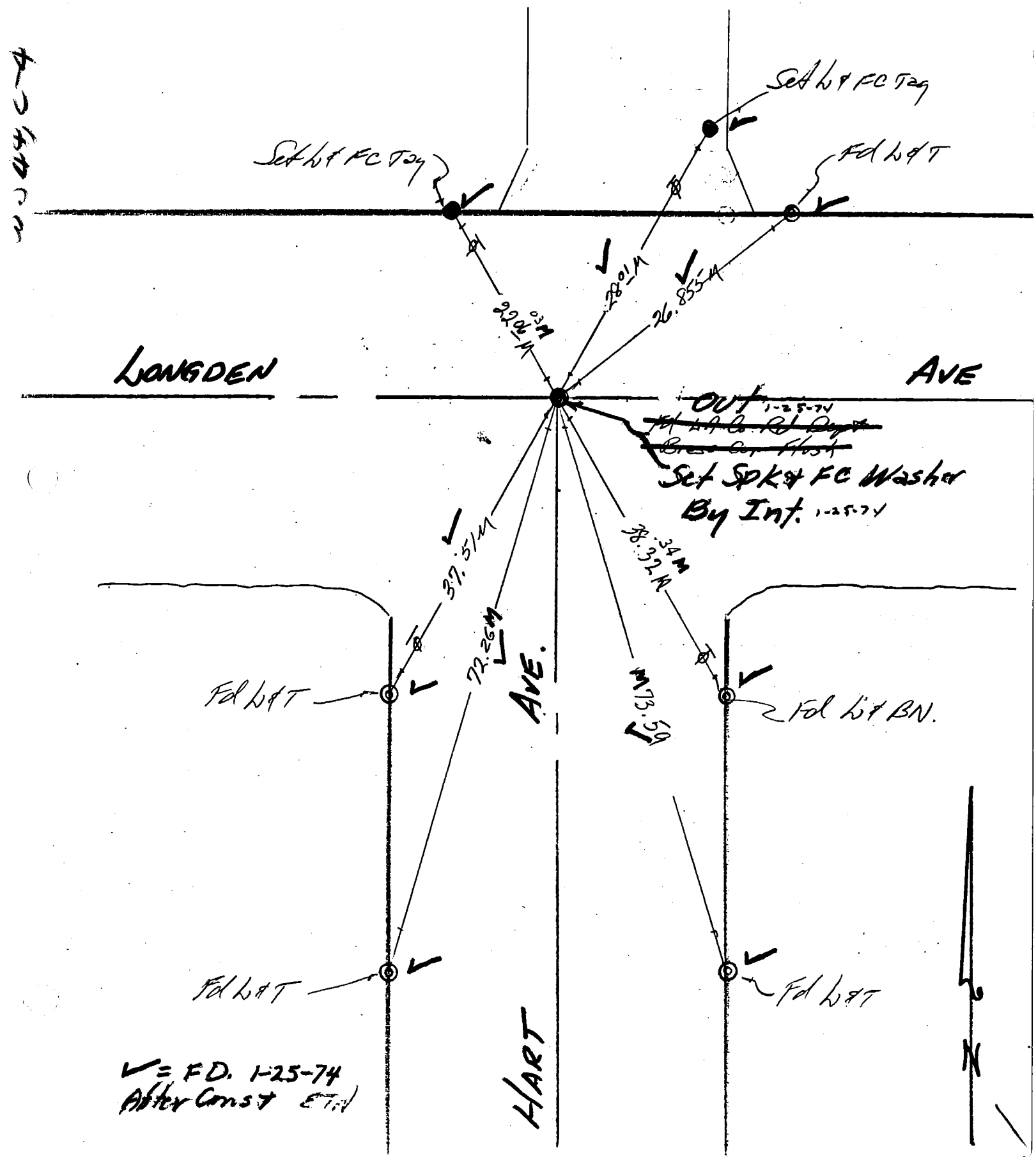

76S911- Cdb 5-71

Co. Engr. F.B. 3557: 156 FCSD9607 91

PROJECT 9607 Line A

SURVEY BY NIXON DATE 3-6-73

REVIEWED BY DATE 3-20-73

INDEX R&R-11

LOS ANGELES COUNTY FLOOD CONTROL DISTRICT

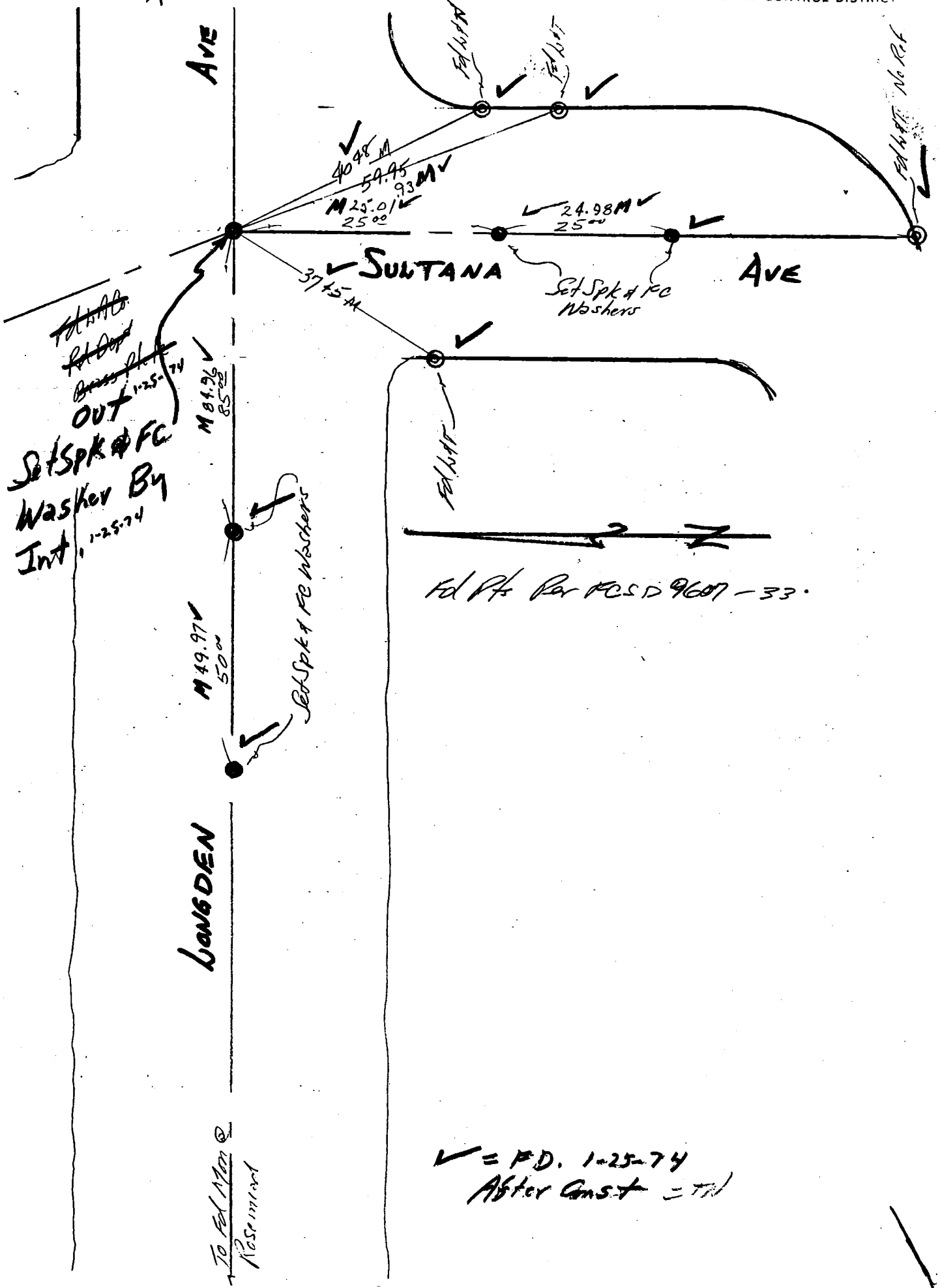

768911- Cdb 5-71

PROJECT 9607 Line A

SURVEY BY NIXON DATE 3/6/73

REVIEWED BY R DATE 3-20-73

Co. Engr. F.B. 3557: FCSD9607 93

157 INDEX R&R 13

LOS ANGELES COUNTY FLOOD CONTROL DISTRICT

W.S 44, C-4

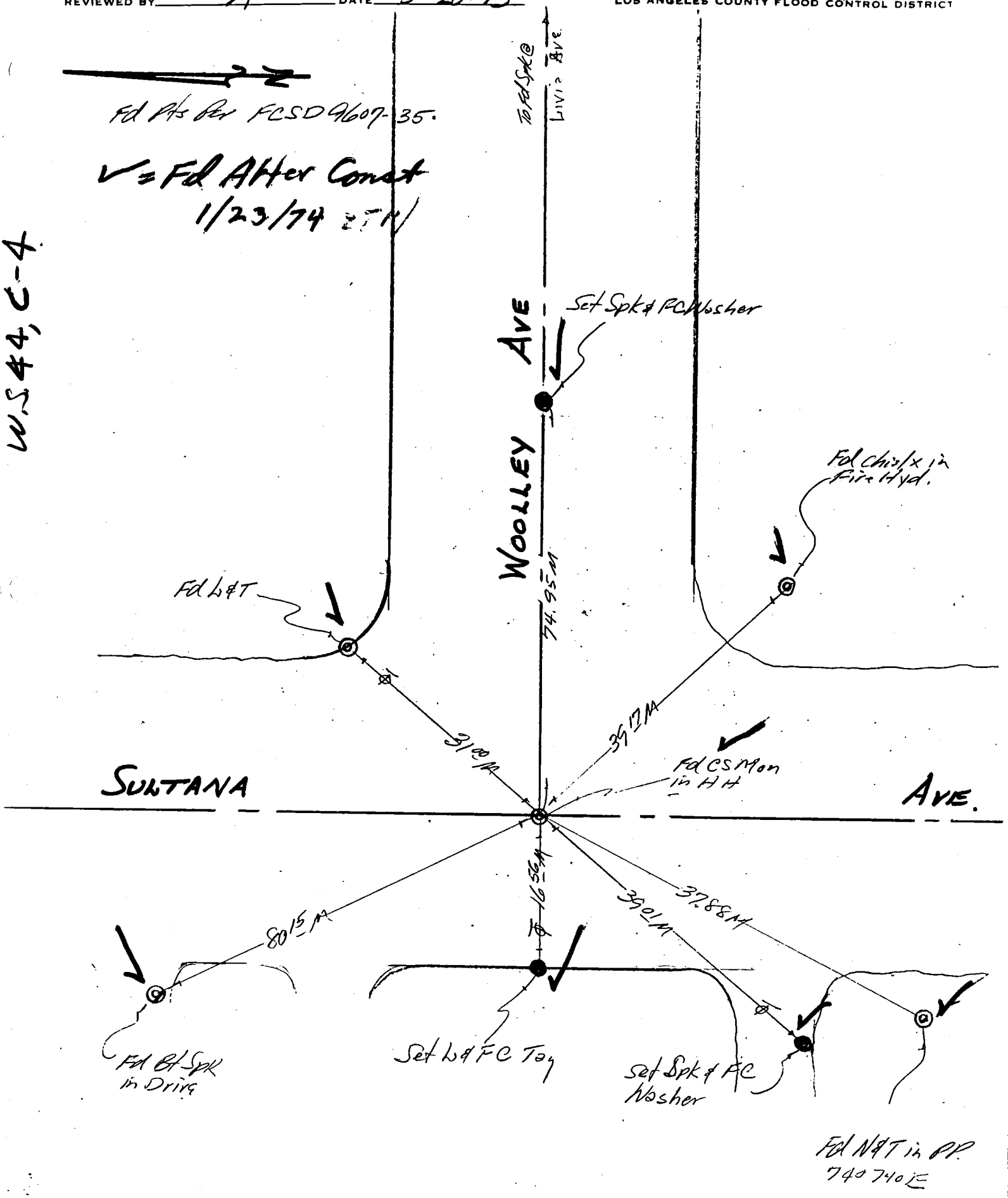

76S911– Cdb 3-69

Co. Engr. F.B. 3557: 158

PROJECT 9607 Line B

SURVEY BY NIXON DATE 3/4/73

REVIEWED BY [illegible] DATE 3-26-73

INDEX FCSD9607 97

R & R 1

LOS ANGELES COUNTY FLOOD CONTROL DISTRICT

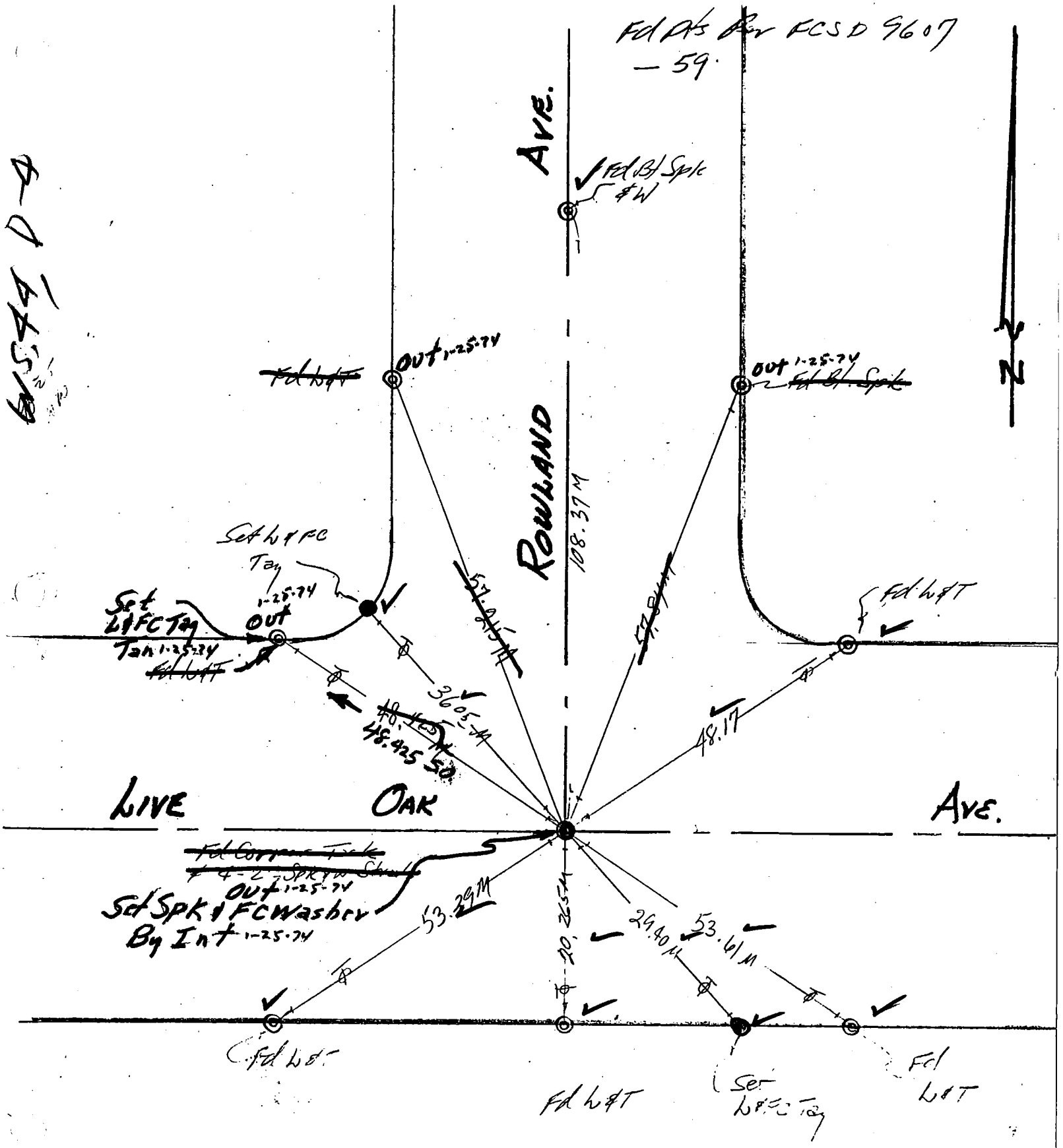

76S011– Cdb 5–71

Co. Engr. F.B. 3557:159 FCSD9607 99

PROJECT 9607 Line 3

SURVEY BY Nixon DATE 3/14/73

REVIEWED BY [illegible] DATE 3-20-73

INDEX R&R 3

LOS ANGELES COUNTY FLOOD CONTROL DISTRICT

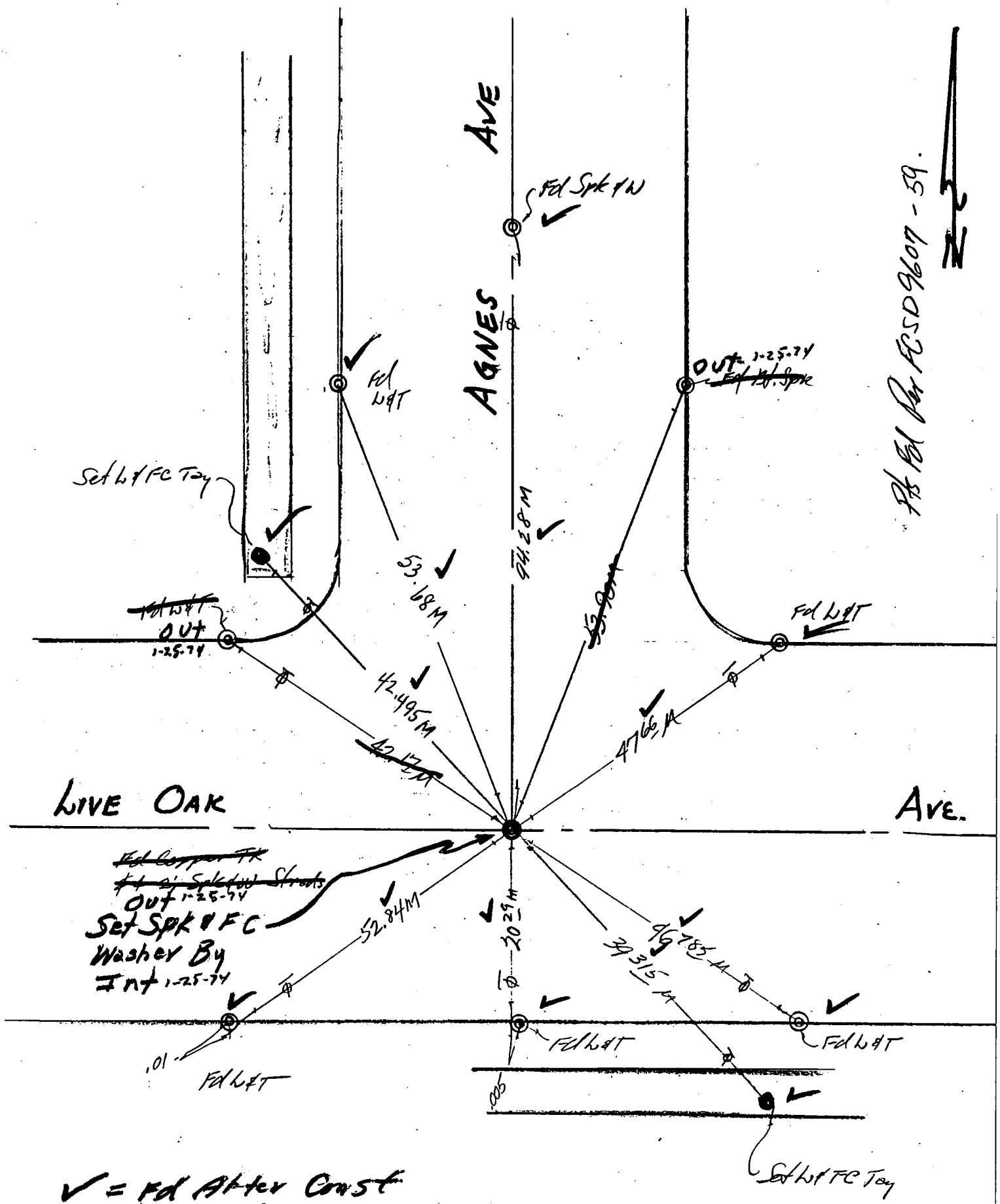

76S911- Cdb 5-71

PROJECT 9607 Line B

SURVEY BY Nixon DATE 3/14/73

REVIEWED BY [illegible] DATE 3-20-73

Co. Engr. F.B. 3557:160

INDEX FCSD9607 101

R&R 5

LOS ANGELES COUNTY FLOOD CONTROL DISTRICT

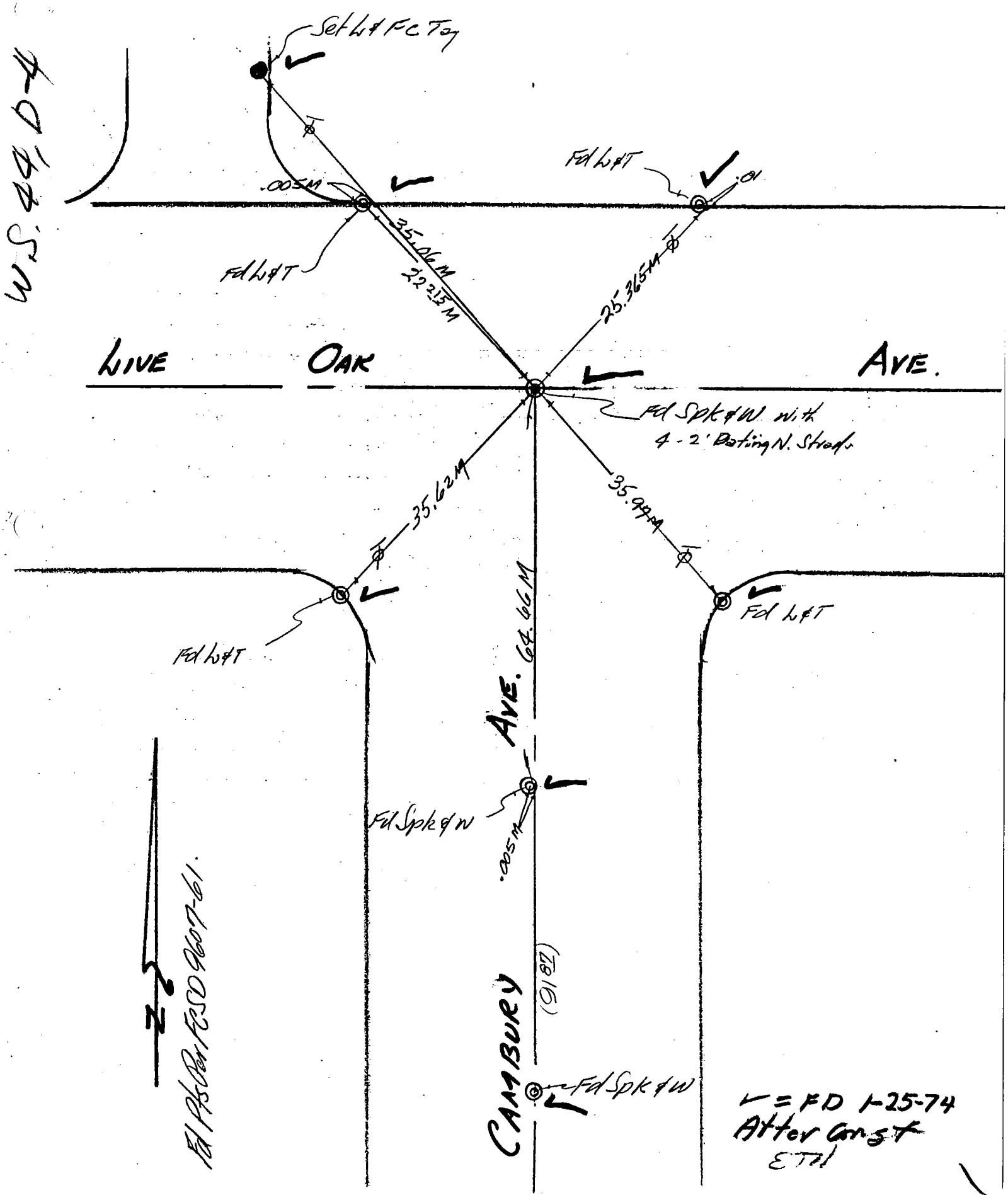

76S911- Cdb 5-71

Co. Engr. F.B. 3557:161

PROJECT 9607 Line B

SURVEY BY NIXON DATE 3/14/73

REVIEWED BY DATE 3-20-73

INDEX FCSD9607 103

R&R7

LOS ANGELES COUNTY FLOOD CONTROL DISTRICT

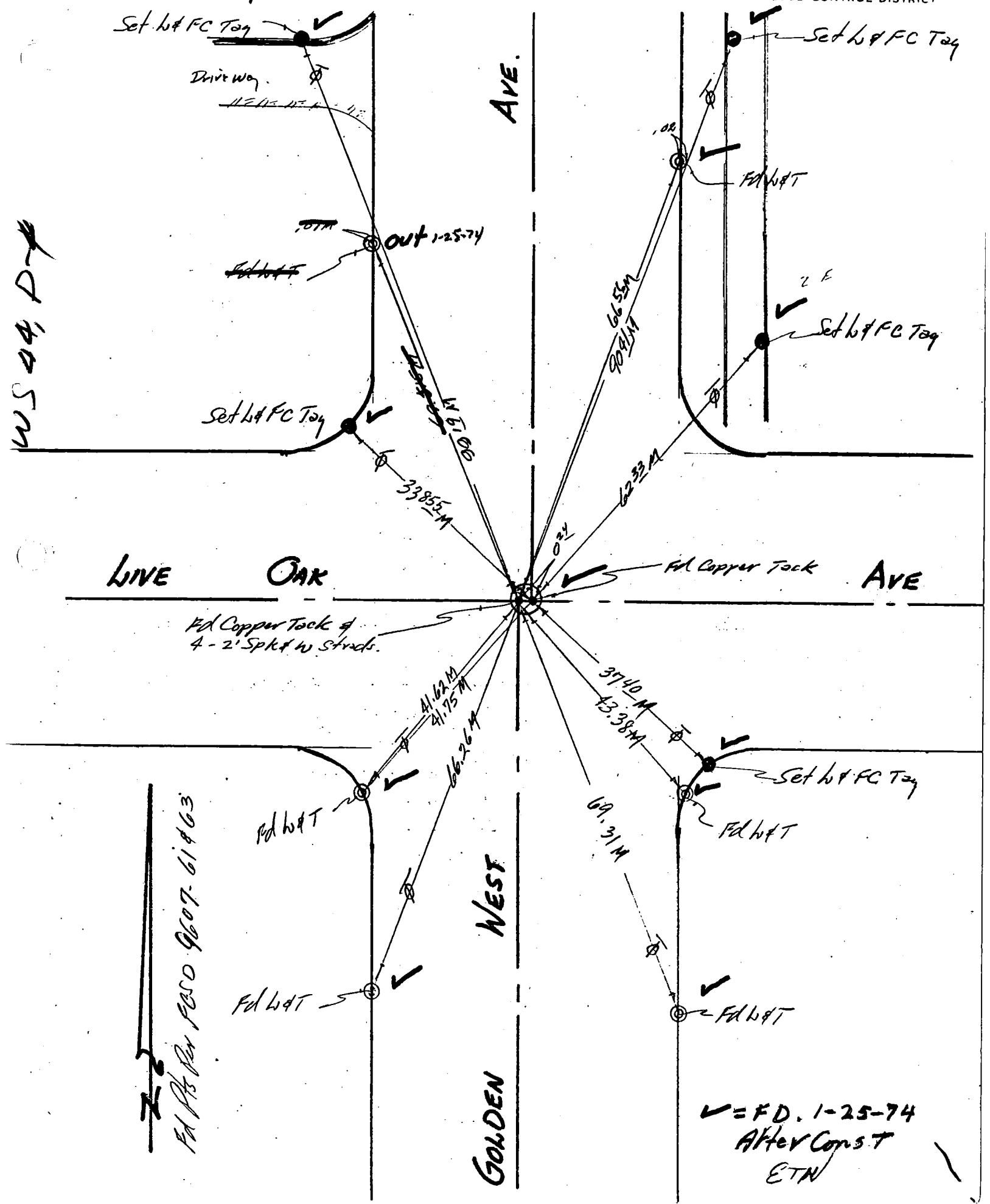

76S911– Cdb 3-69

PROJECT 9607 Line C

SURVEY BY NIXON DATE 3/20/73

REVIEWED BY DATE 3-22-73

Co. Engr. F.B. 3557: 162 INDEX FCSD9607 105

RK-1

LOS ANGELES COUNTY FLOOD CONTROL DISTRICT

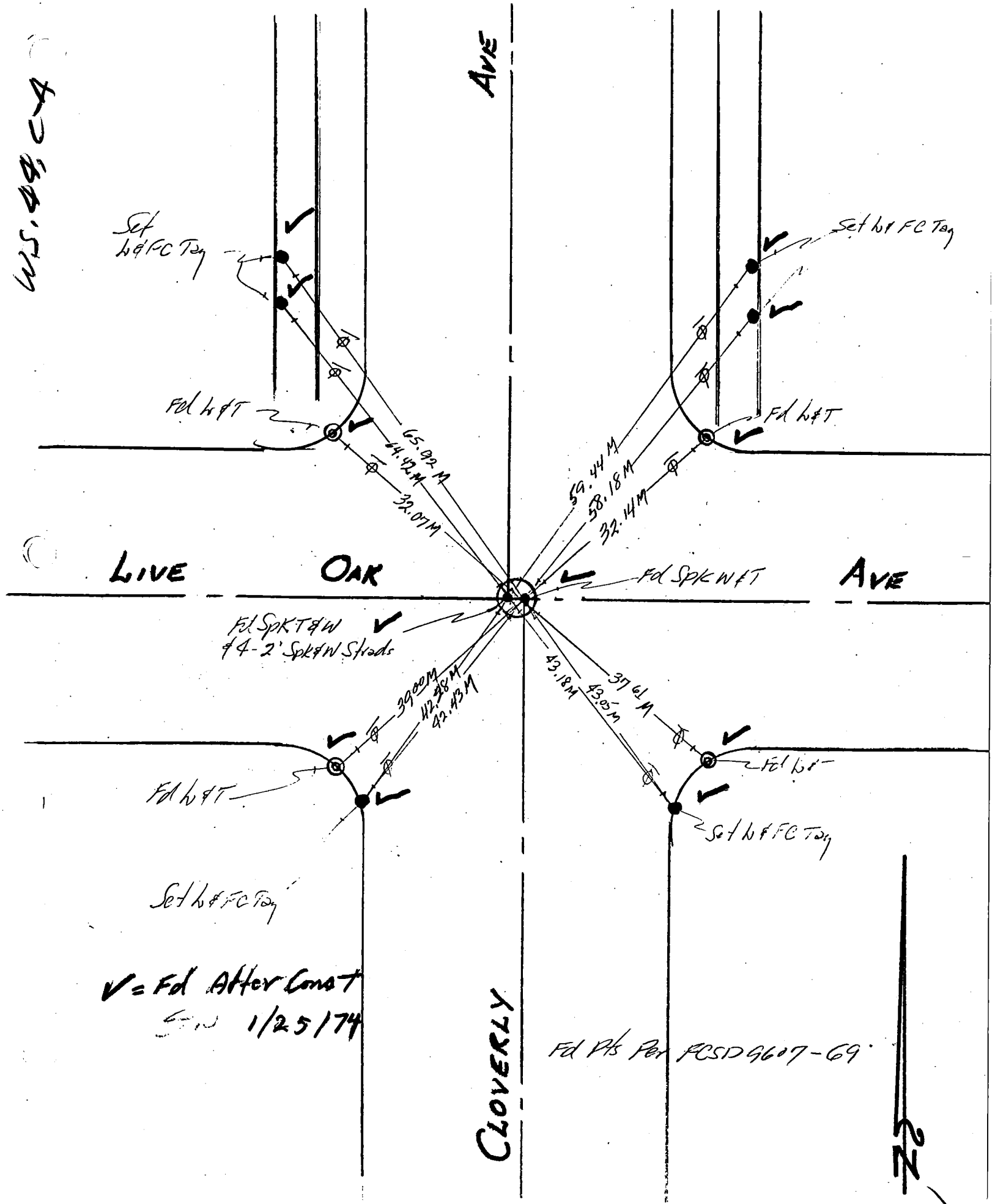

76S911– Cdb 3-69

PROJECT 9607 Line C

SURVEY BY Nixon DATE 3/20/73

REVIEWED BY [illegible] DATE 3-27-73

Co. Engr. F.B. 3557: 163 INDEX FCSD9607 107

LOS ANGELES COUNTY FLOOD CONTROL DISTRICT

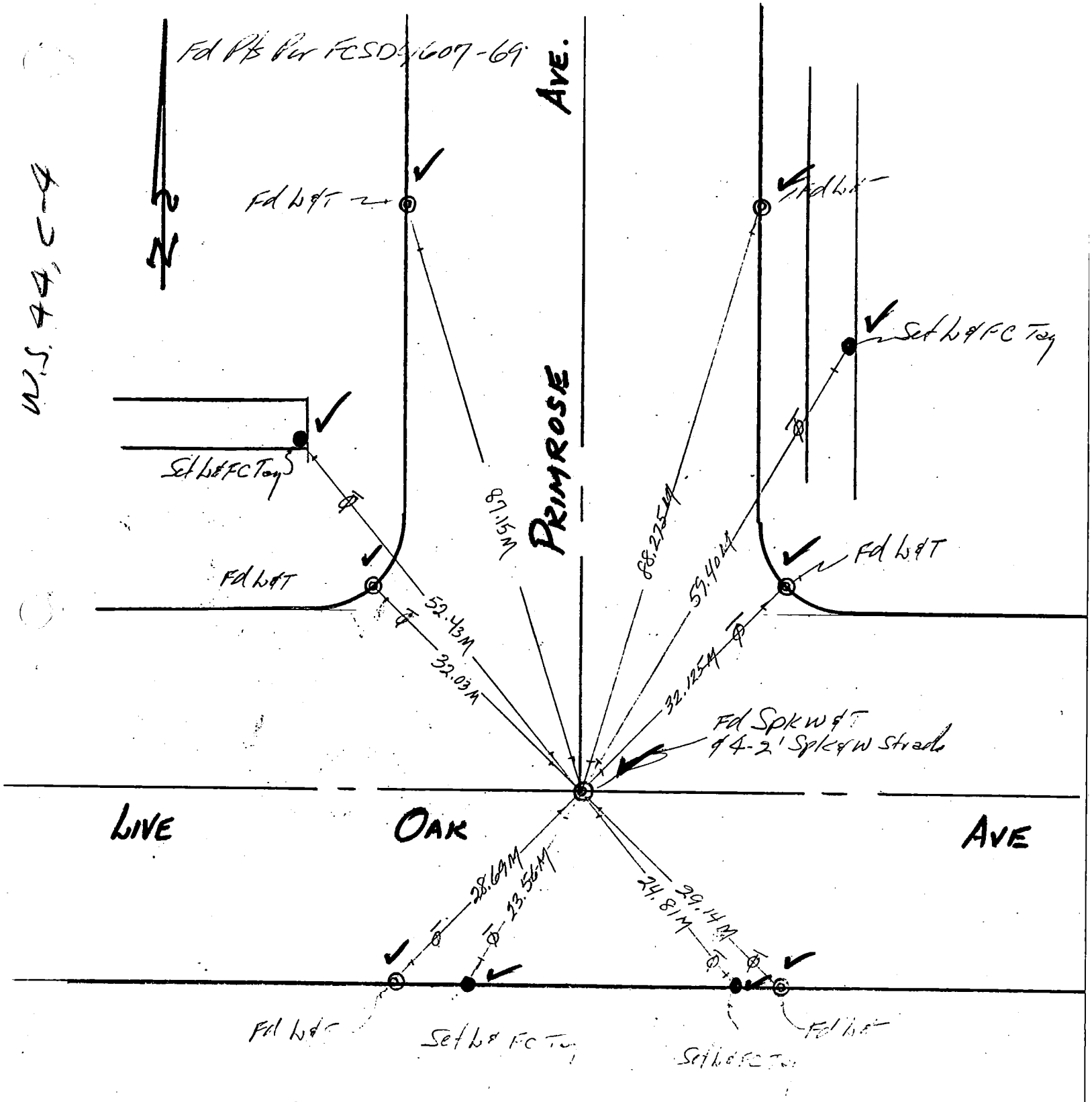

✓ = FD. 1-25-74

After Const 1/25/74

ETN

W.S. 44, C4

76S911– Cdb 5–71

Co. Engr. F.B. 3557:164

PROJECT 9607 Line D

SURVEY BY Nixon DATE 3/23/73

REVIEWED BY DATE 4-2-73

INDEX FCSD9607 109

R&R 1

LOS ANGELES COUNTY FLOOD CONTROL DISTRICT

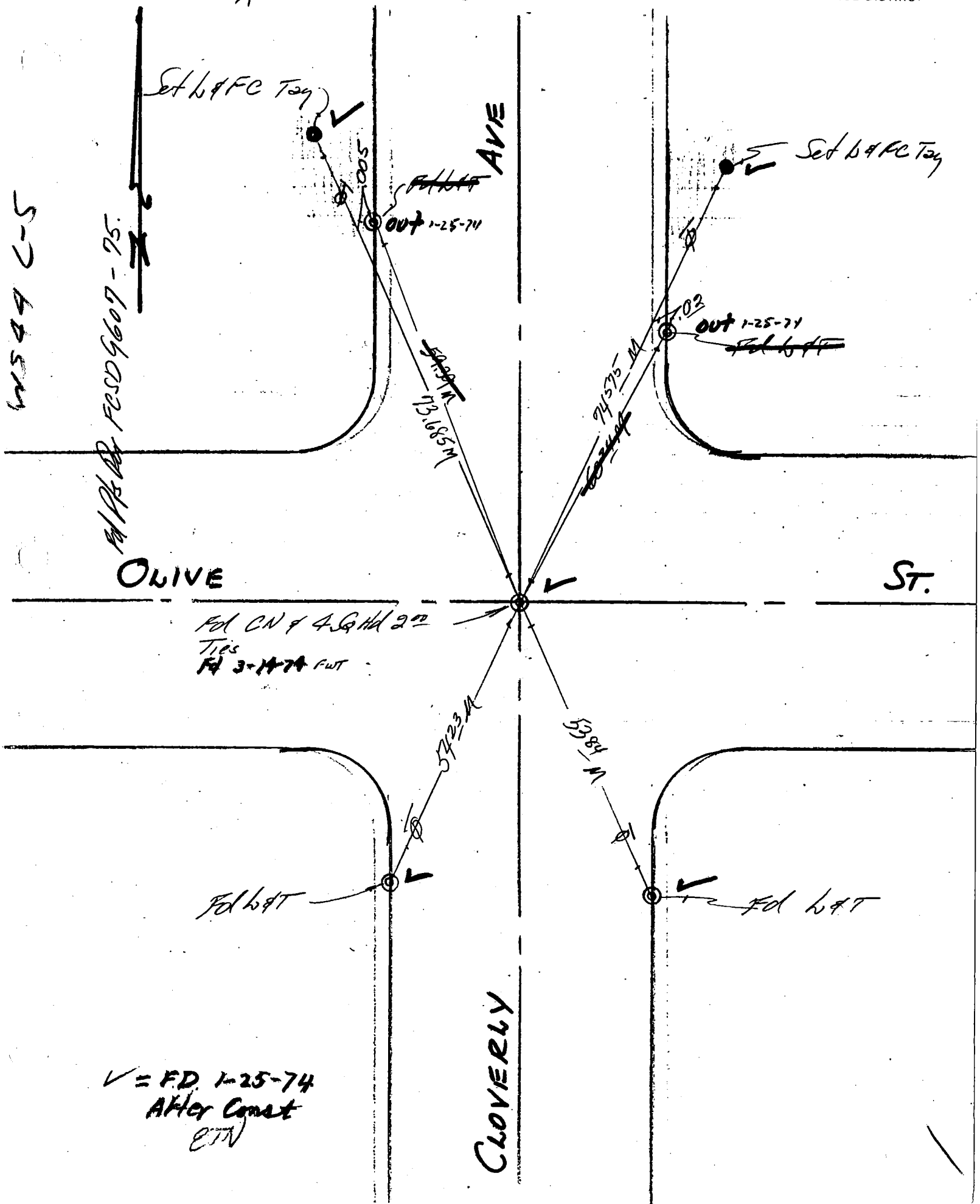

76S911- Cdb 5-71

Co. Engr. F.B. 3557:165 FCSD9607 111

PROJECT 9607 Line D

SURVEY BY Nixon DATE 3/23/73

REVIEWED BY [illegible] DATE 4-2-73

INDEX R&R 3

LOS ANGELES COUNTY FLOOD CONTROL DISTRICT

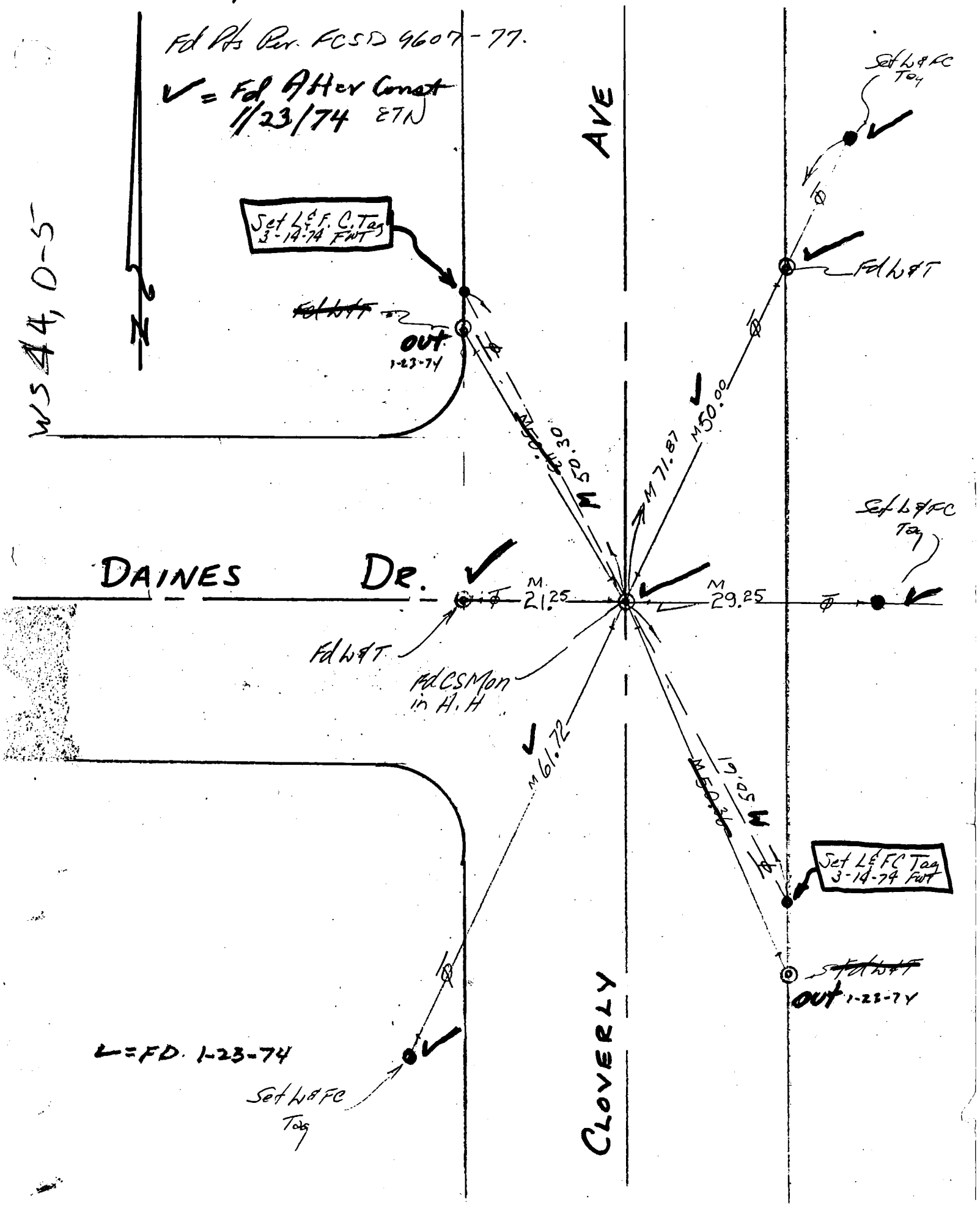

76S911 Cdb 5-71

PROJECT 9607 Line D

SURVEY BY NIXON DATE 3/23/73

REVIEWED BY DATE 4-2-73

Co. Engr. F.B. 3557:166 FCSD9607 113

INDEX R&P 5
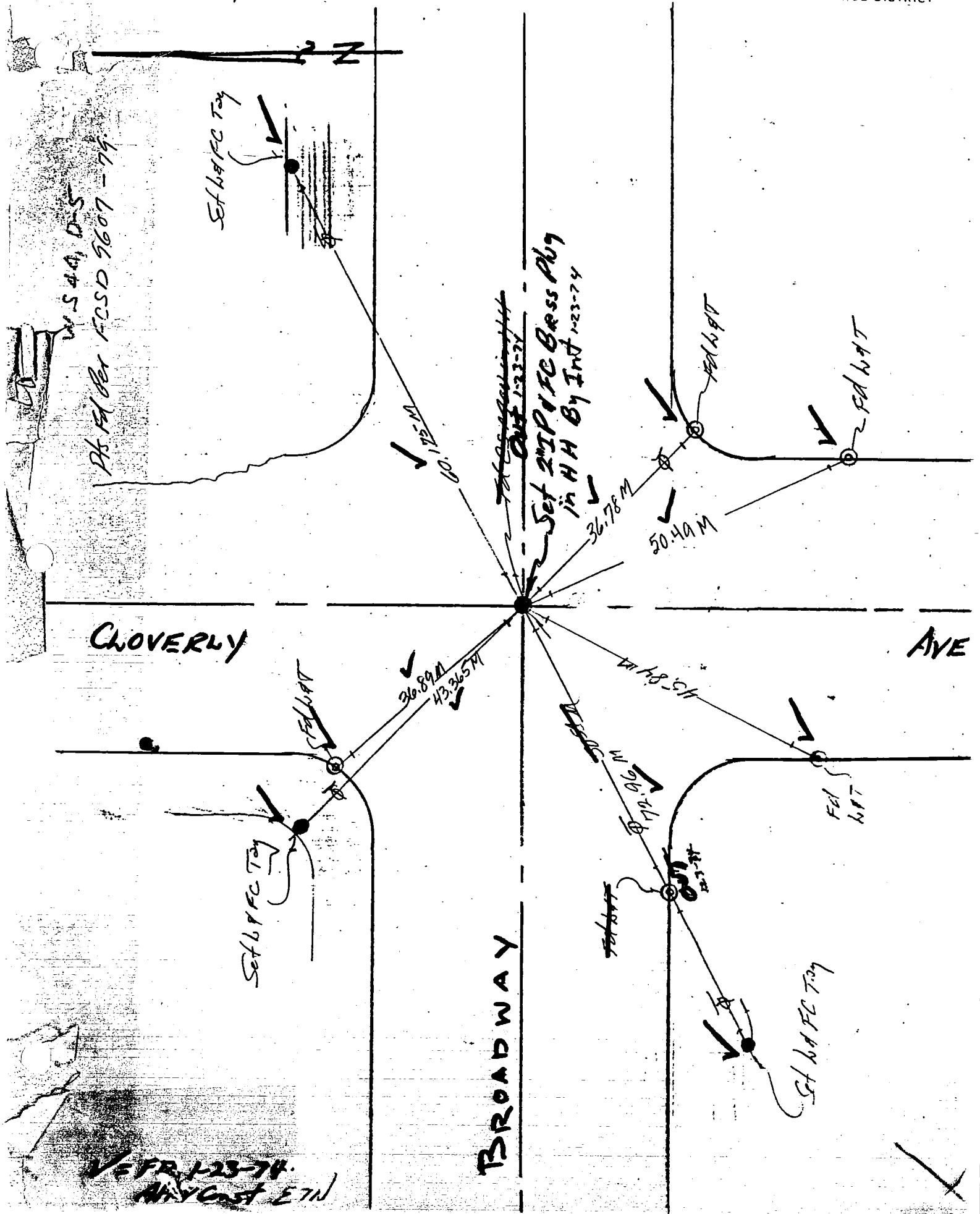
LOS ANGELES COUNTY FLOOD CONTROL DISTRICT