F.B. 3558

L.A. CO. FLOOD CONTROL DISTRICT

WHITTIER AREA	Pages 5-9
Centerline ties	
LA VERNE AREA	Page 10
Centerline ties	
MONTEREY PARK AREA	Pages 11-39 40-43
Centerline ties	
AZUSA AREA	44-56
Centerline ties	
WHITTIER NARROWS AREA	57-61
LA CRESCENTA AREA	62-69
Centerline ties	
NEWHALL AREA	70-72
Centerline ties	
WEST ARCADIA AREA	73-74
Centerline ties	
Paramount Area	75-79
Centerline ties	
West Central County	80-83
Centerline ties	
Gardena Area	84-86
Centerline ties	
Southwest County	87-88
Centerline ties	
East Central County	89-90
Centerline ties	
Homita Area	91-95
Lakewood Area	96-97

Microfilmed Oct. 86.



S.D. #9011 LINE "C" Co. Engr. F.B. 3558: 5 FCSD9011 73

SURVEY OF SANTA GERTRUDES AVE. INDEX PAGE

JOB NO. 70-67 SURVEY NOTES FIELD PAGE – 12

WEACCO, INC.
CONSULTING ENGINEERS AND LAND SURVEYORS
W.S. 34 D-2

SURVEY BY R.B.S. DATE 6-21-71

CHECKED BY DATE

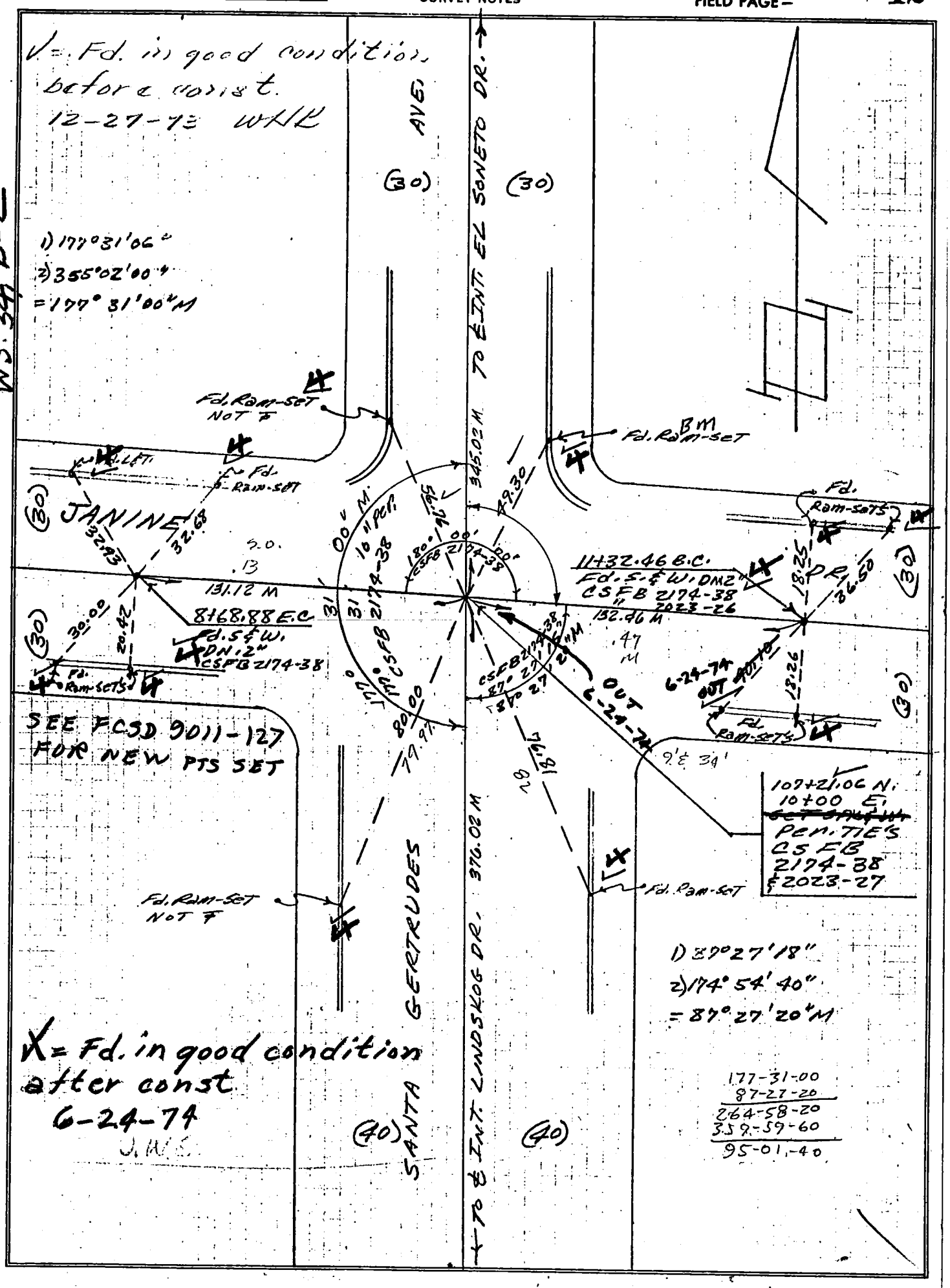

768911– Cdb 5–71

Co. Engr. F.B. 3558: 6

PROJECT No 7011 - Whittier Line C

SURVEY BY [illegible] DATE 6-24-74

REVIEWED BY [illegible] DATE 7-10-74

INDEX [illegible] 127

R.F.C. - 5

LOS ANGELES COUNTY FLOOD CONTROL DISTRICT

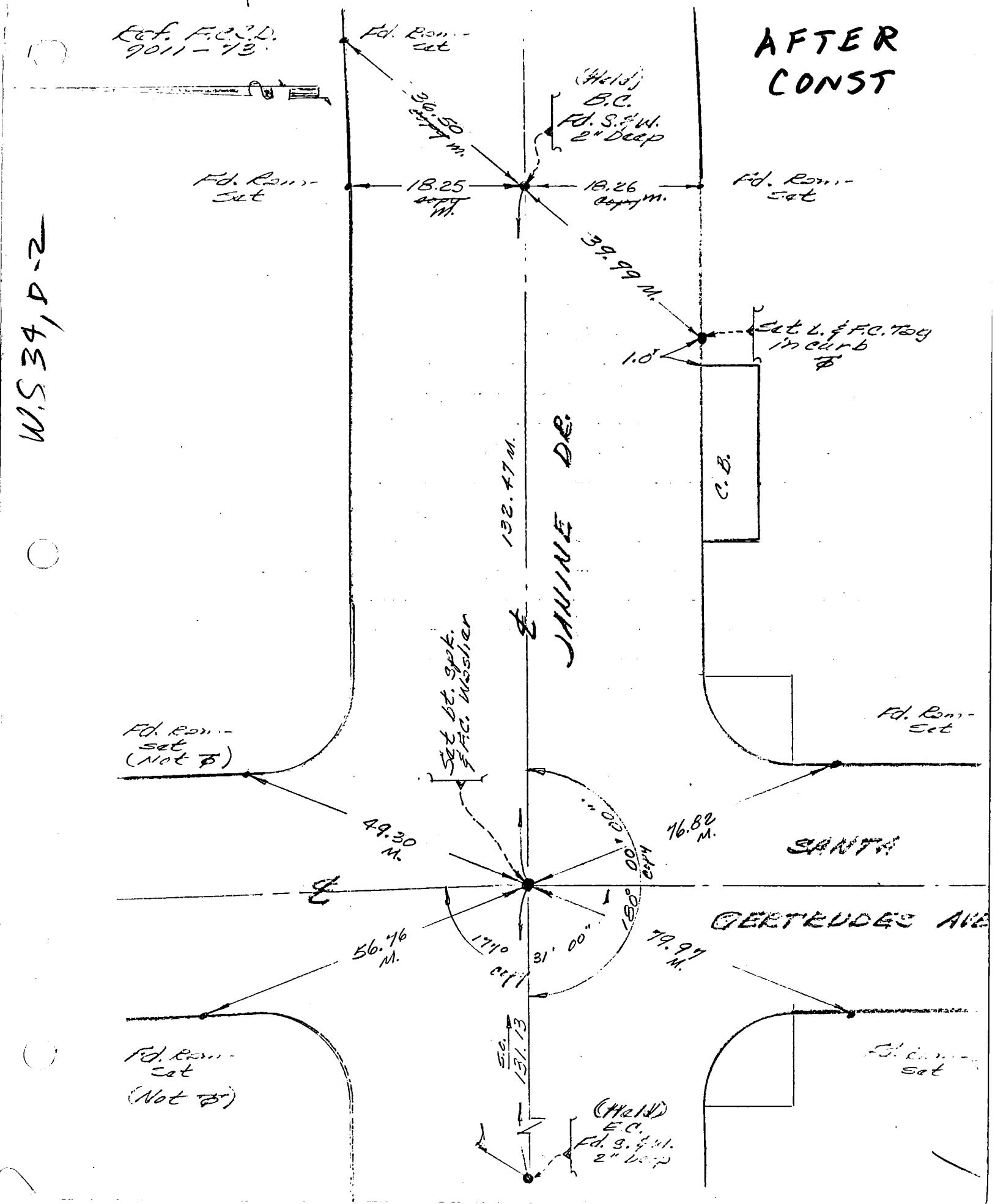

W.S 34, D-2

76S911 – Cdb 5-71

Co. Engr. F.B. 3558: 7

PROJECT WHITTIER S.D. # 9011 LINE C

SURVEY BY J. W. Greenfield DATE 12-27-73

REVIEWED BY [illegible] DATE 7-10-73

INDEX FCSD9011 129

R&R-7

LOS ANGELES COUNTY FLOOD CONTROL DISTRICT

WS 39D-2

✓ = Fd. in good condition after const. 6-25-74

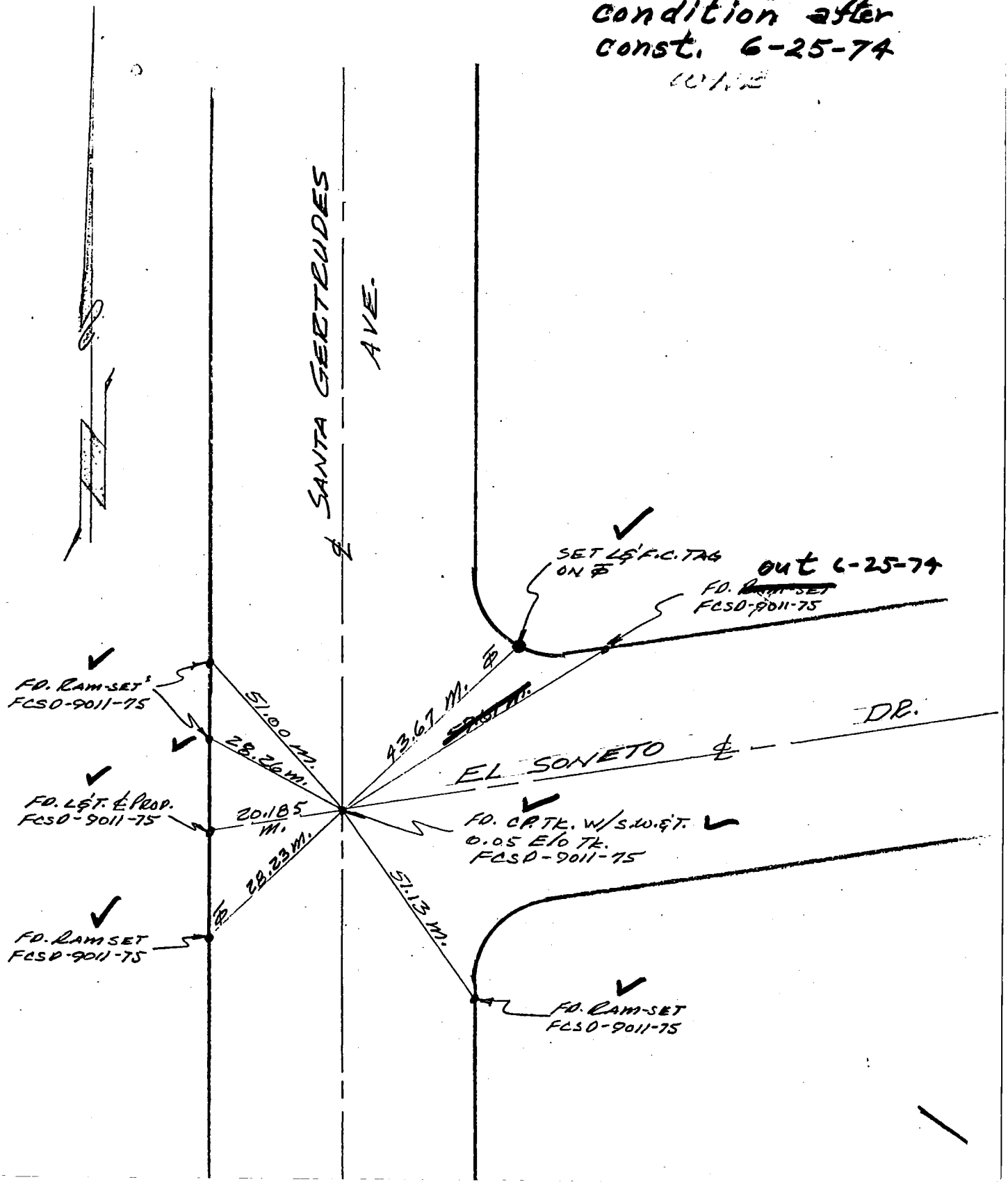

76S911– Cdb 5–71

Co. Engr. F.B. 3558: 8

PROJECT WHITTIER S.D. # 9011 LINE C

SURVEY BY J. W. Greenfield DATE 12-27-73

REVIEWED BY [illegible] DATE 7-10-74

INDEX FCSD9011 131

E&R-9

LOS ANGELES COUNTY FLOOD CONTROL DISTRICT

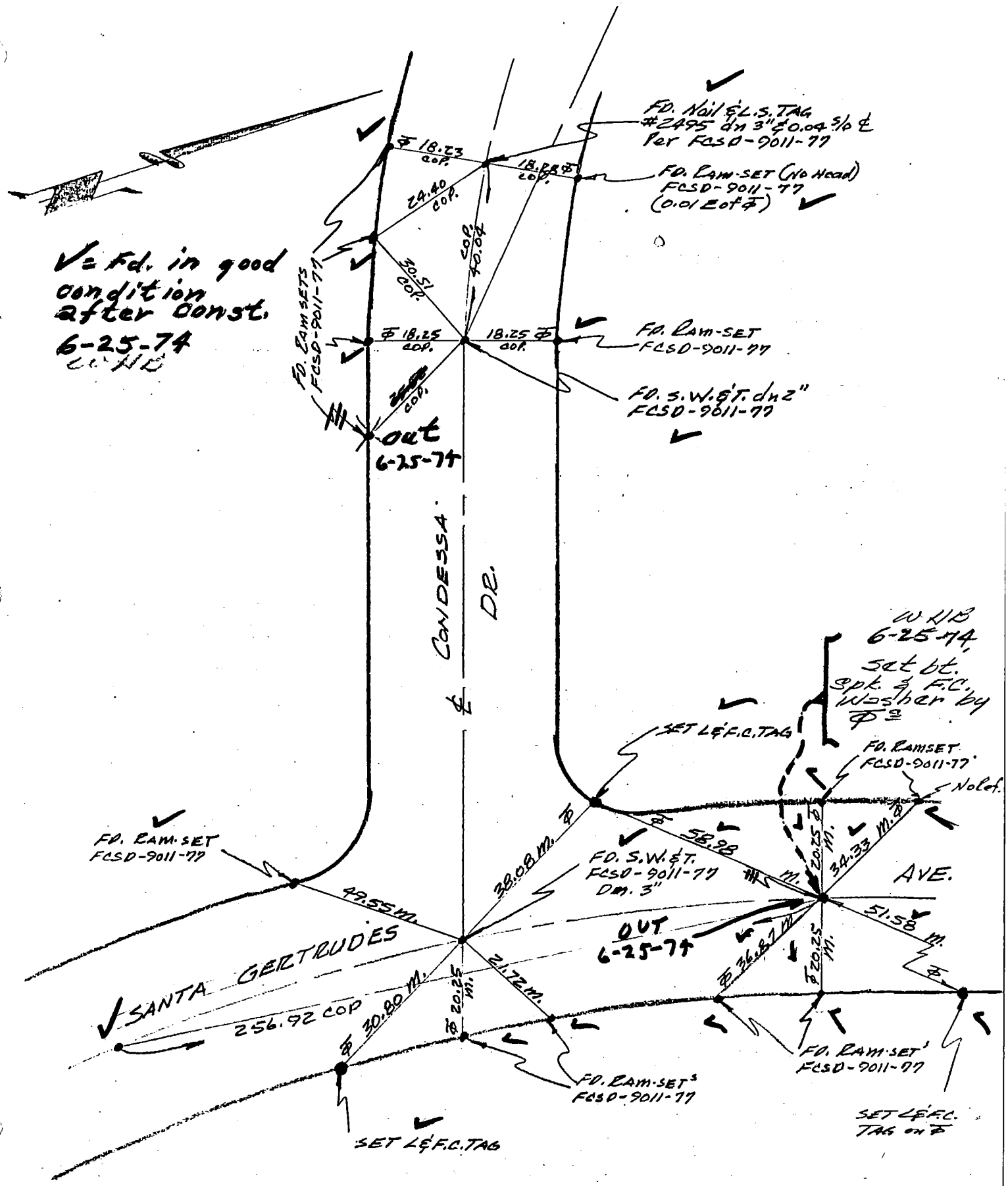

WS 34, D-2

7689 J1- Cdb 5-71

Co. Engr. F.B. 3558: 9

PROJECT WHITTIER S.D. # 9011 LINE C

SURVEY BY J. W. Greenfield DATE 12-27-73

REVIEWED BY _____ DATE 7-10-74

INDEX FCSD9011 133

D&L-11

LOS ANGELES COUNTY FLOOD CONTROL DISTRICT

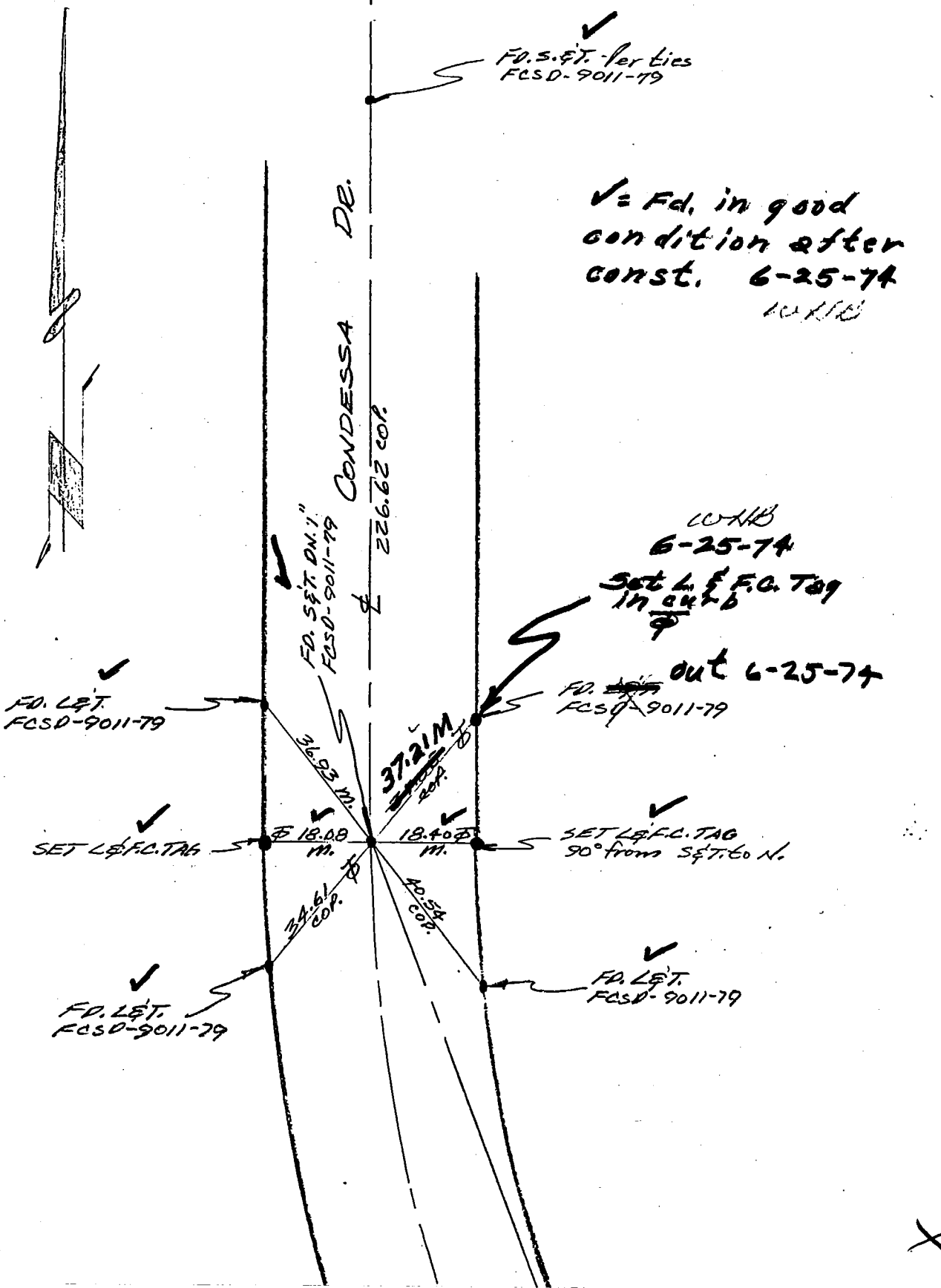

76S911- Cdb 5-71

PROJECT SD 4950

SURVEY BY DEARBERN DATE 6-15-74

REVIEWED BY [illegible] DATE 7-5-74

Co. Engr. F.B. 3558: 10 FCSD4950 50

INDEX R#R1

LOS ANGELES COUNTY FLOOD CONTROL DISTRICT

W.S 49 B-2

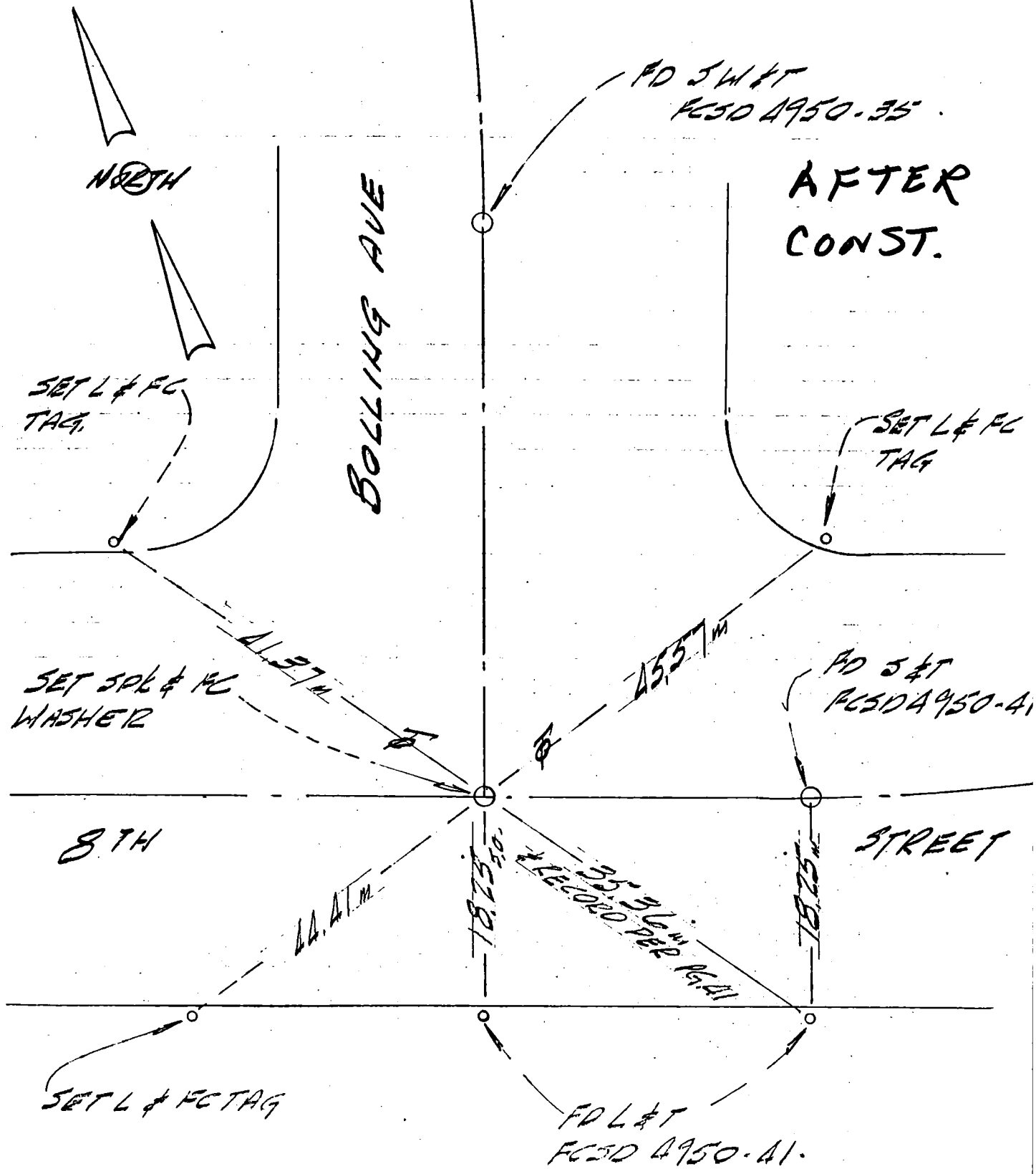

7689 11– Cdb 3-69

PROJECT S.D. #1109 LINE "B" UNIT 2

SURVEY BY J.A.V. DATE 1-10-72

REVIEWED BY [signature] DATE 1-24-72

Co. Engr. F. B. 3558: 11

INDEX FCSD1109 307

R.E.R-3

LOS ANGELES COUNTY FLOOD CONTROL DISTRICT

W.S. 36, D-4

✓=F.D. IN GOOD CONDITION AFTER CONST. 1-21-74 J.A.V.

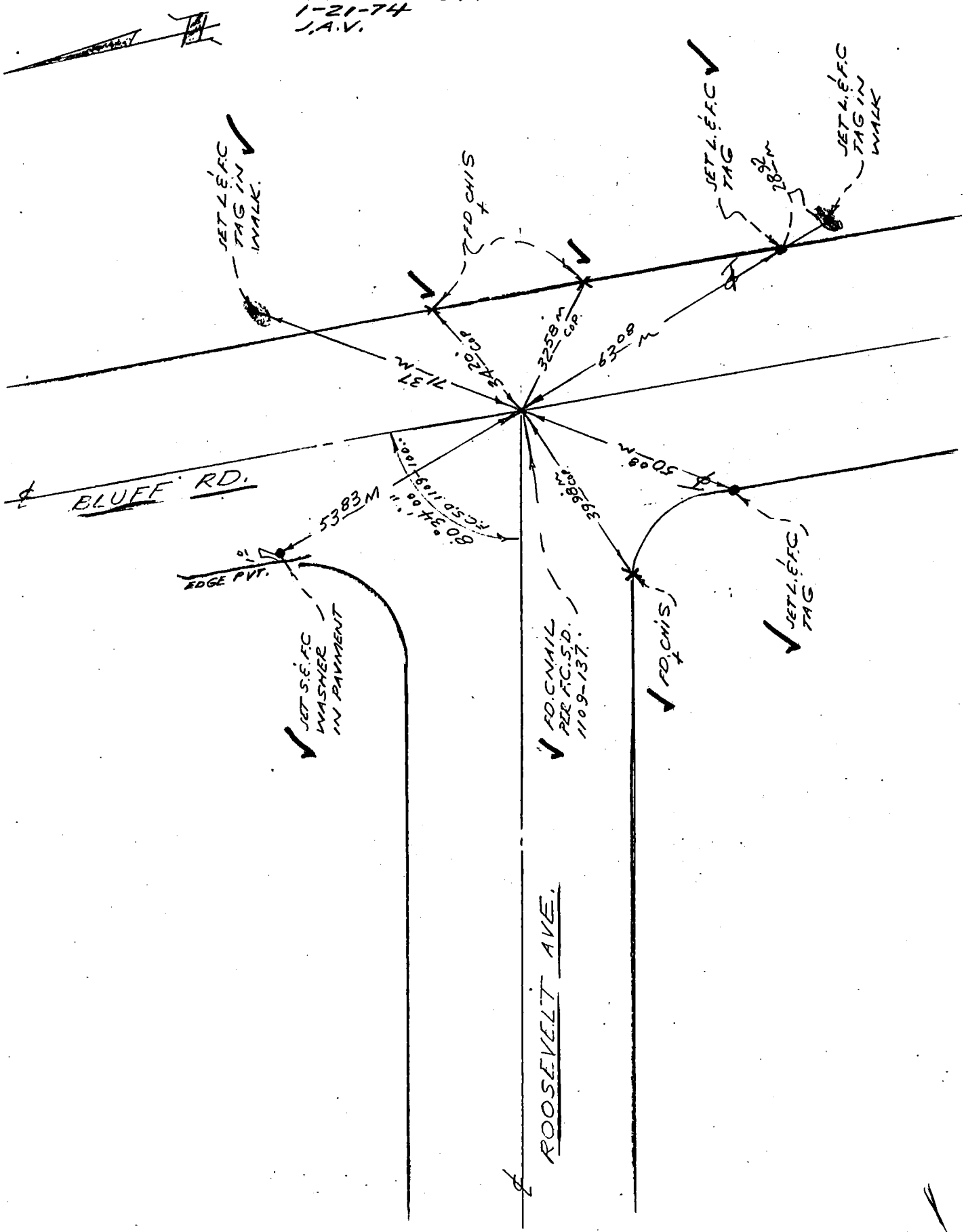

76S011– Cdb 3-69

PROJECT No 1109-Unit 2 Line "B"

SURVEY BY WRB DATE 1-7-72

REVIEWED BY [illegible] DATE 1-24-72

Co. Eng. F.B. 3558: 12

INDEX FCSD1109 309

R.E.R-5

LOS ANGELES COUNTY FLOOD CONTROL DISTRICT

NOTE:

Ref. F.C.S.D. 1109 – 137.

✓=FD. IN GOOD CONDITION AFTER CONST.

1-21-74

J.A.V.

W536 D-9

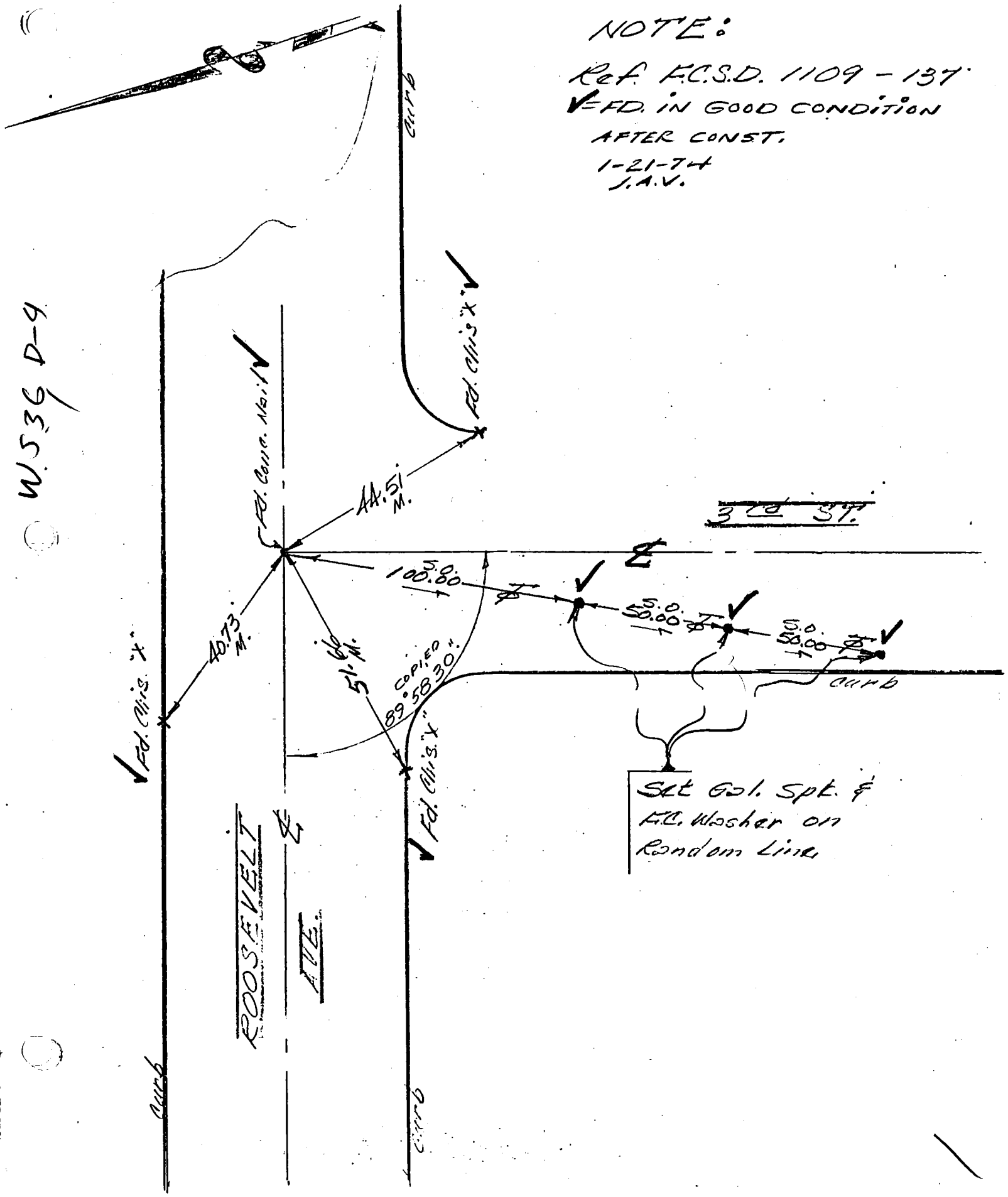

76S911– Cdb 3-69

Co. Engr. F.B. 3558:13 FCSD1109 315

PROJECT Nº 1109 - Unit 2 Line 8

SURVEY BY WKB DATE 1-7-72

REVIEWED BY [signature] DATE 1-24-72

INDEX R, & R-11

LOS ANGELES COUNTY FLOOD CONTROL DISTRICT

W536-C-4

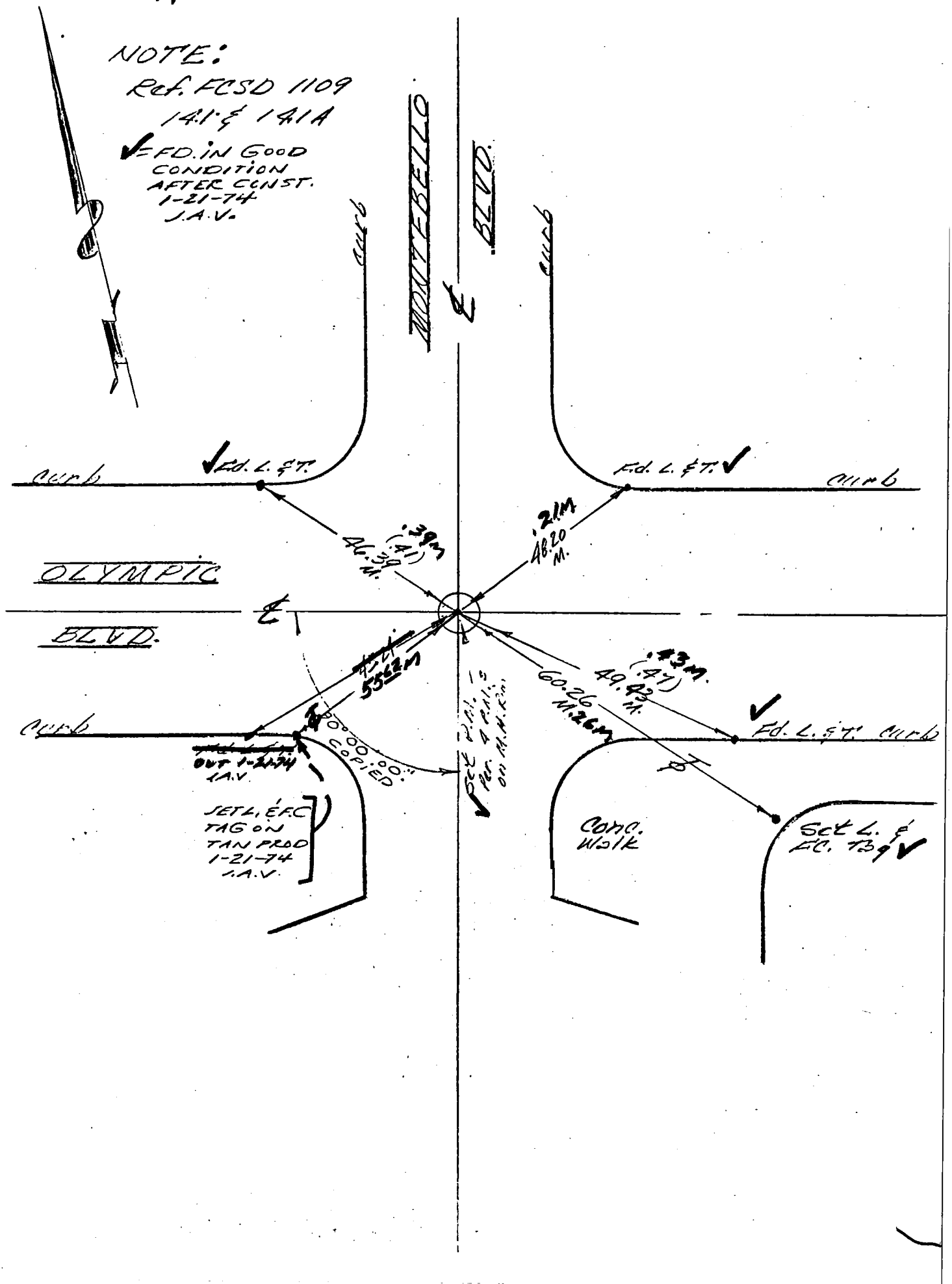

76S911– Cdb 3-69

Co. Engr. F.B. 3558: 14

PROJECT Nº 1109 - Unit 2 Line "B"

SURVEY BY WHB DATE 1-7-72

REVIEWED BY [illegible] DATE 1-24-72

INDEX FCSD1109 317

R.E.R-13

LOS ANGELES COUNTY FLOOD CONTROL DISTRICT

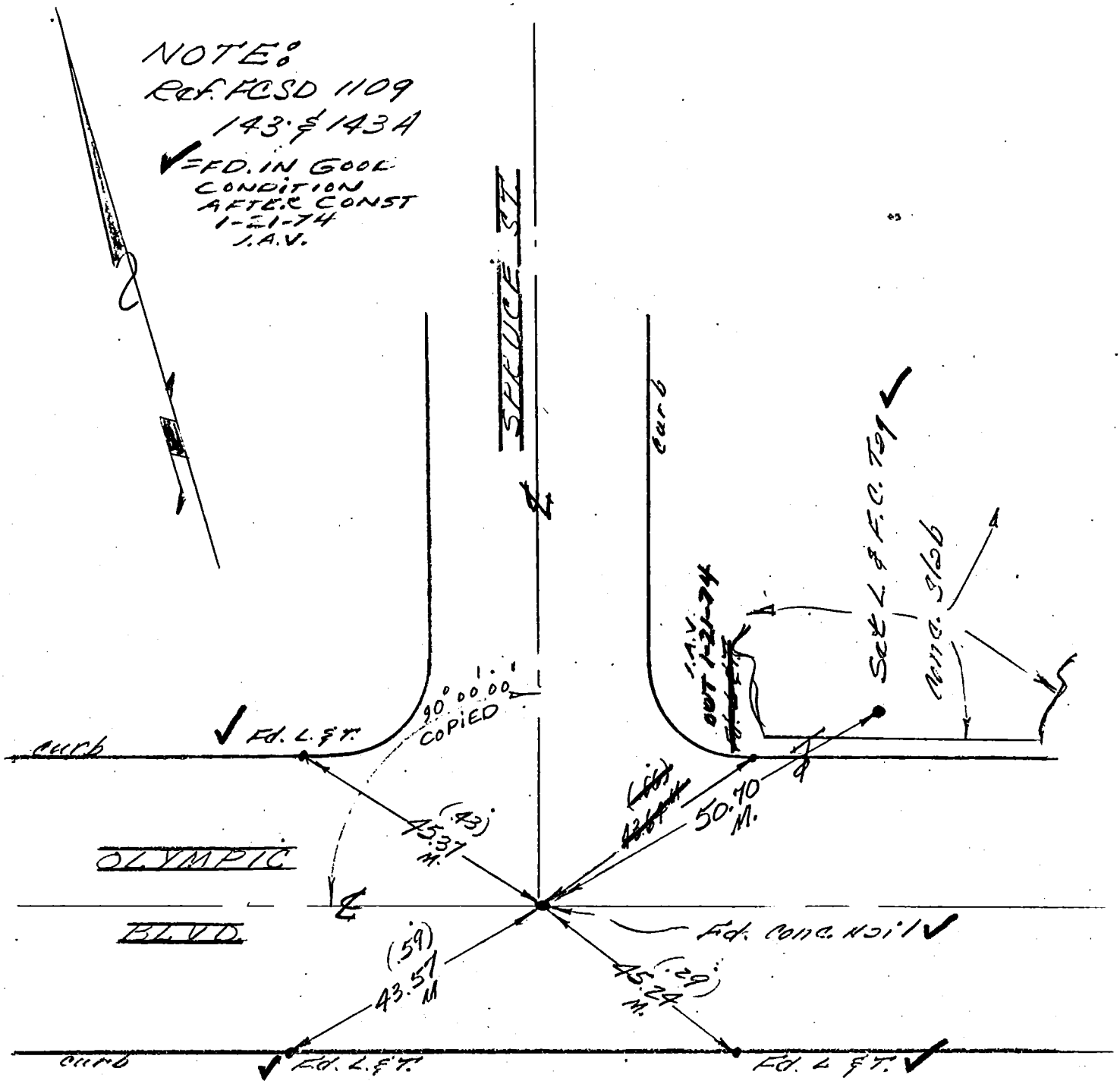

W5,36-C-9

7689.11– Cdb 5–71

PROJECT SD #1109 LINE "E" UNIT 2

SURVEY BY LAV. DATE 1-21-74

REVIEWED BY [signature] DATE 11-1-74

Co. Engr. F.B. 3558: 15

INDEX FCSD1109 321

R.E.R-55

LOS ANGELES COUNTY FLOOD CONTROL DISTRICT

AFTER CONST.

W.S. 36, C-3

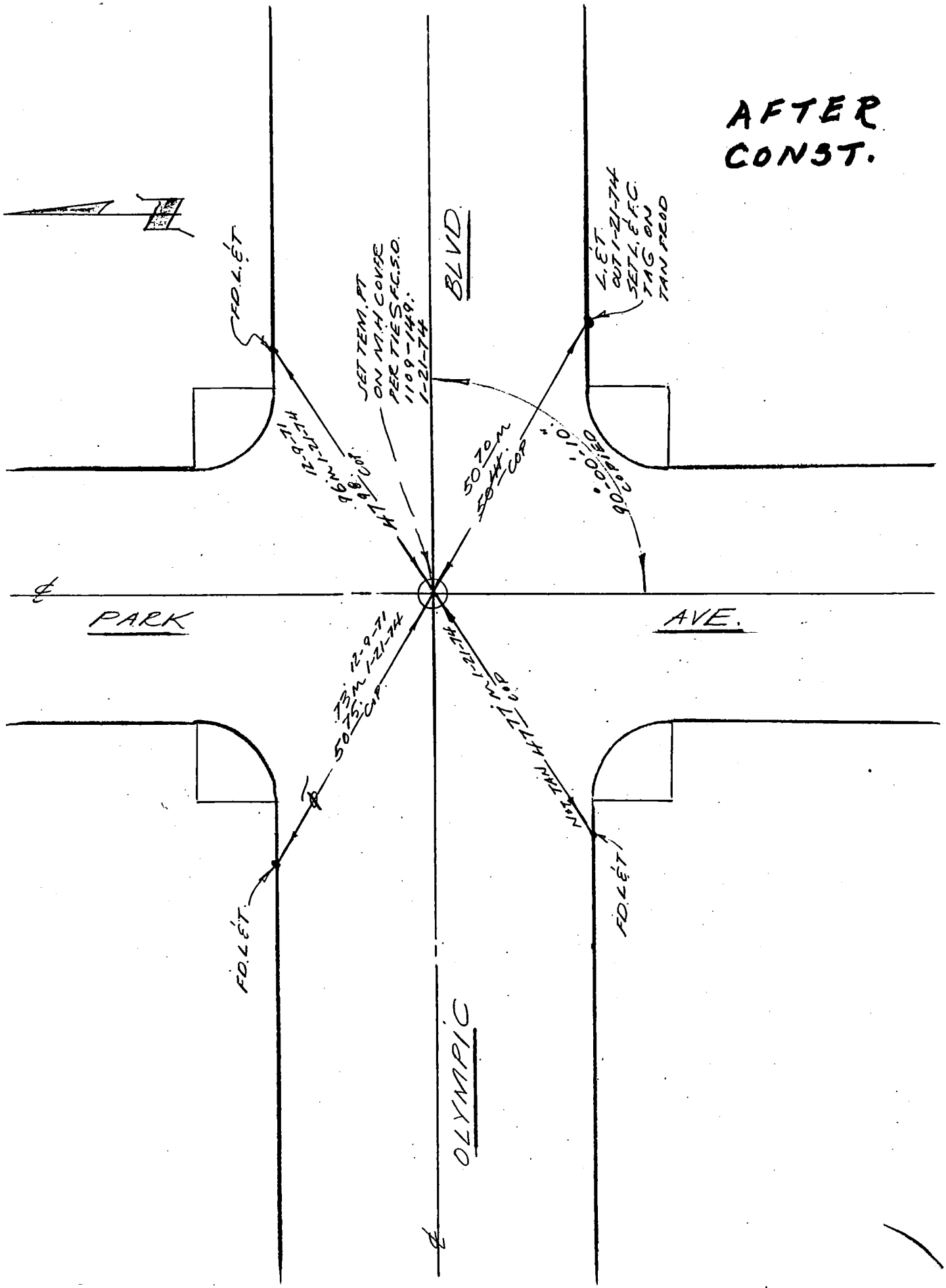

76S911– Cdb 3-69

PROJECT S.D. #1109 LINE "B" UNIT 2

SURVEY BY J.A.V. DATE 1-6-72

REVIEWED BY [signature] DATE 1-24-72

Co. Engr. F.B. 3558: 16

INDEX FCSD1109 323

R.E.R-17

LOS ANGELES COUNTY FLOOD CONTROL DISTRICT

W.S. 36 C-3

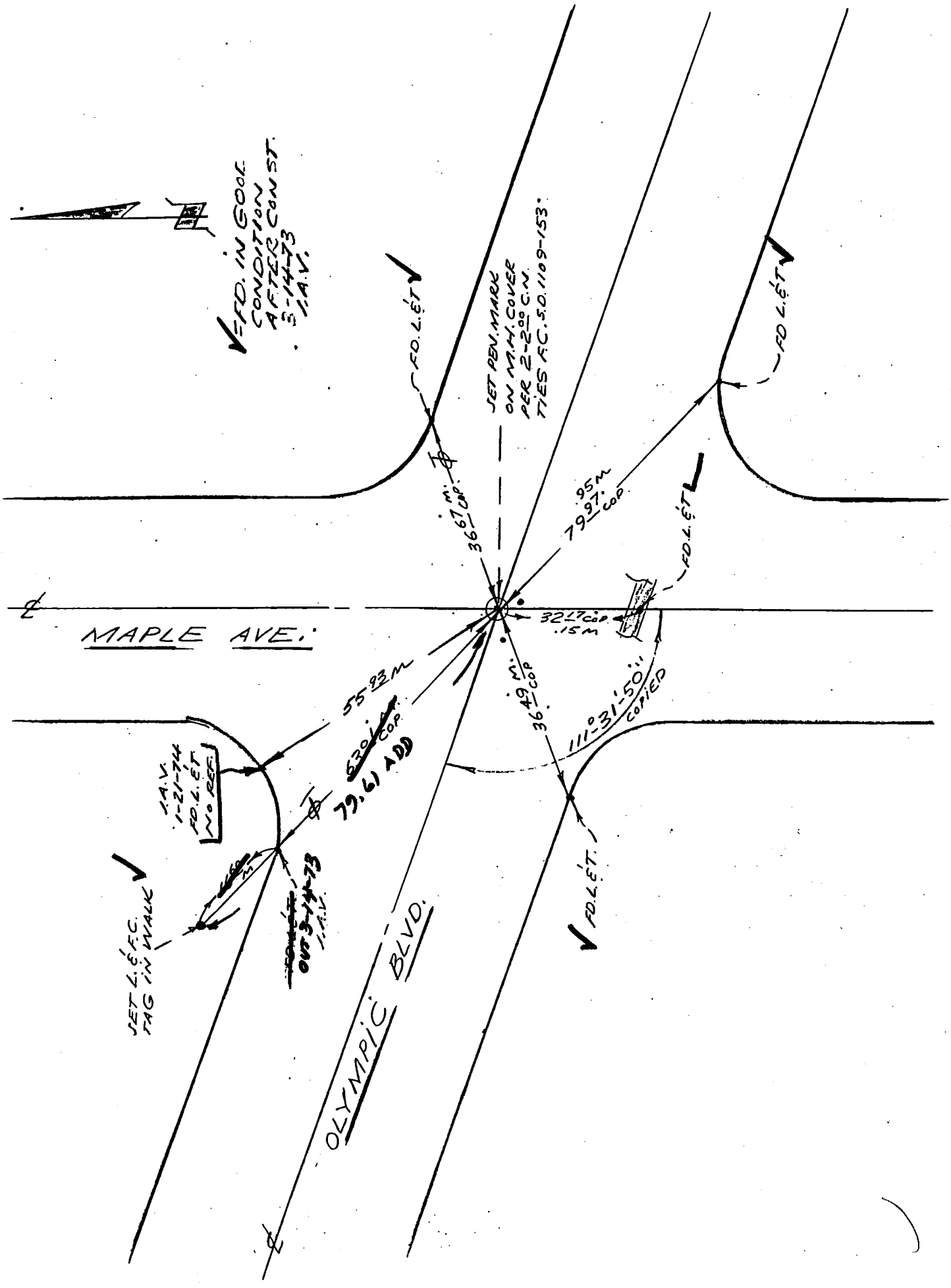

76S911– Cdb 3-69

PROJECT S.D. #1109 LINE "B" UNIT 2

SURVEY BY J.A.V. DATE 1-6-72

REVIEWED BY [signature] DATE 1-24-72

Co. Engr. F.B. 3558: 17

INDEX FCSD1109 327

R.E.R-21

LOS ANGELES COUNTY FLOOD CONTROL DISTRICT

W.S. 36, C-3

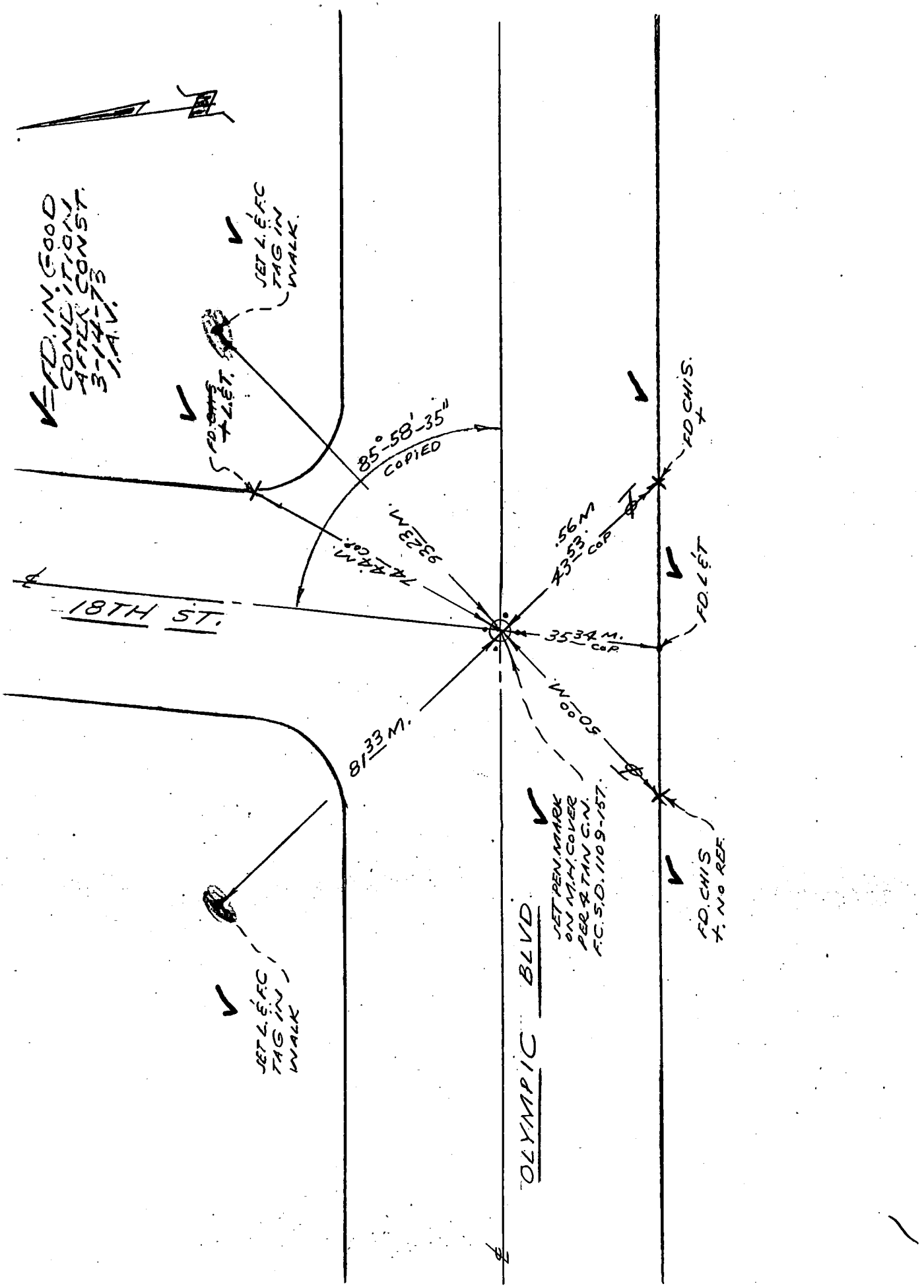

76S911– Cdb 3-69

PROJECT S.D. #1109 LINE "B" UNIT 2

SURVEY BY J.A.V. DATE 1-6-72

REVIEWED BY [illegible] DATE 1-24-72

Co. Engr. F.B. 3558: 18

INDEX FCSD1109 329

R.E.R.-23

LOS ANGELES COUNTY FLOOD CONTROL DISTRICT

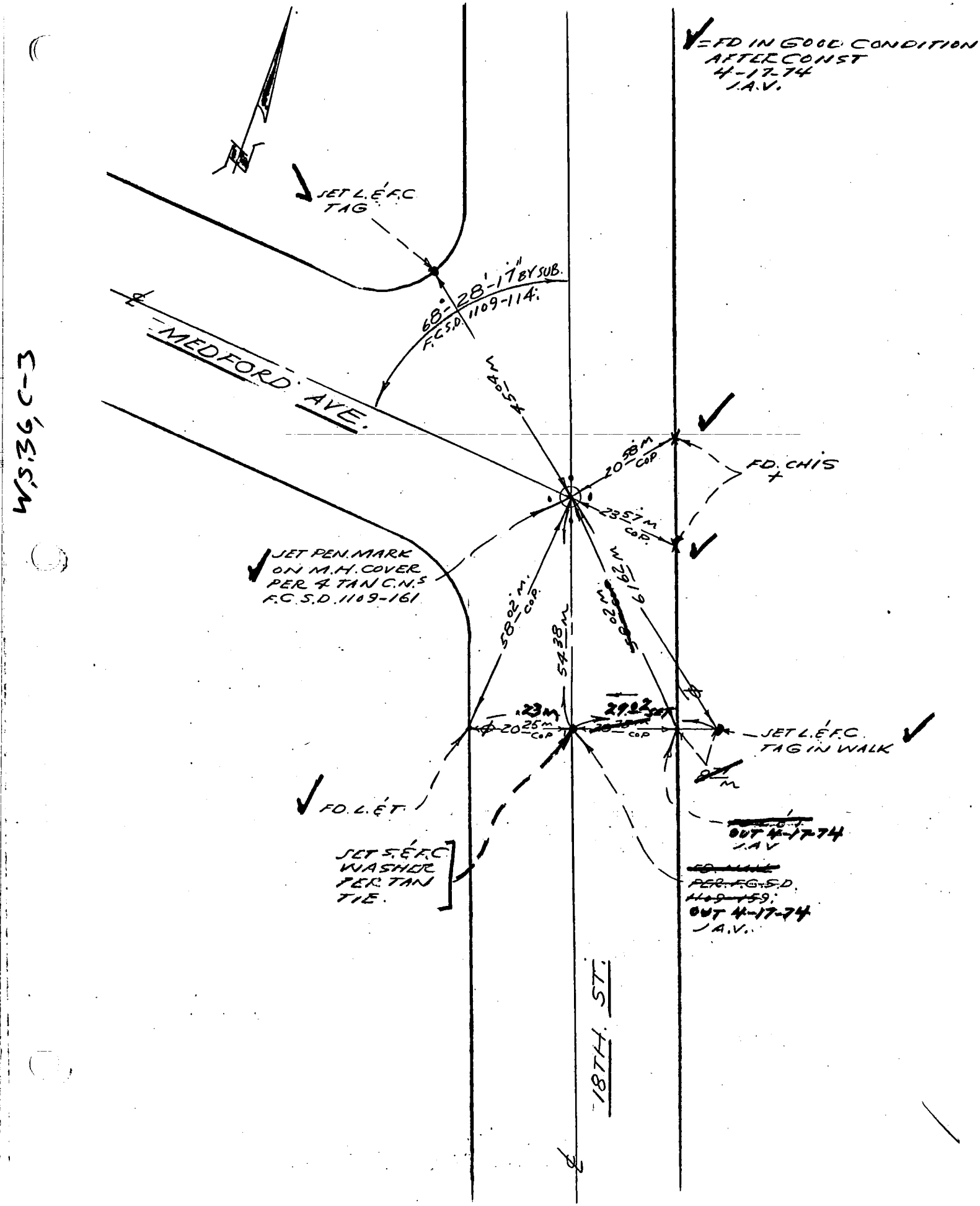

76S911– Cdb 3-69

PROJECT S.D #1109 LINE "B" UNIT 2

SURVEY BY L.A.V. DATE 1-6-72

REVIEWED BY DATE 1-24-72

Co. Engr. F.B. 3558: 19

INDEX FCSD1109 331

R.E.R-25

LOS ANGELES COUNTY FLOOD CONTROL DISTRICT

W.S. 36C-3

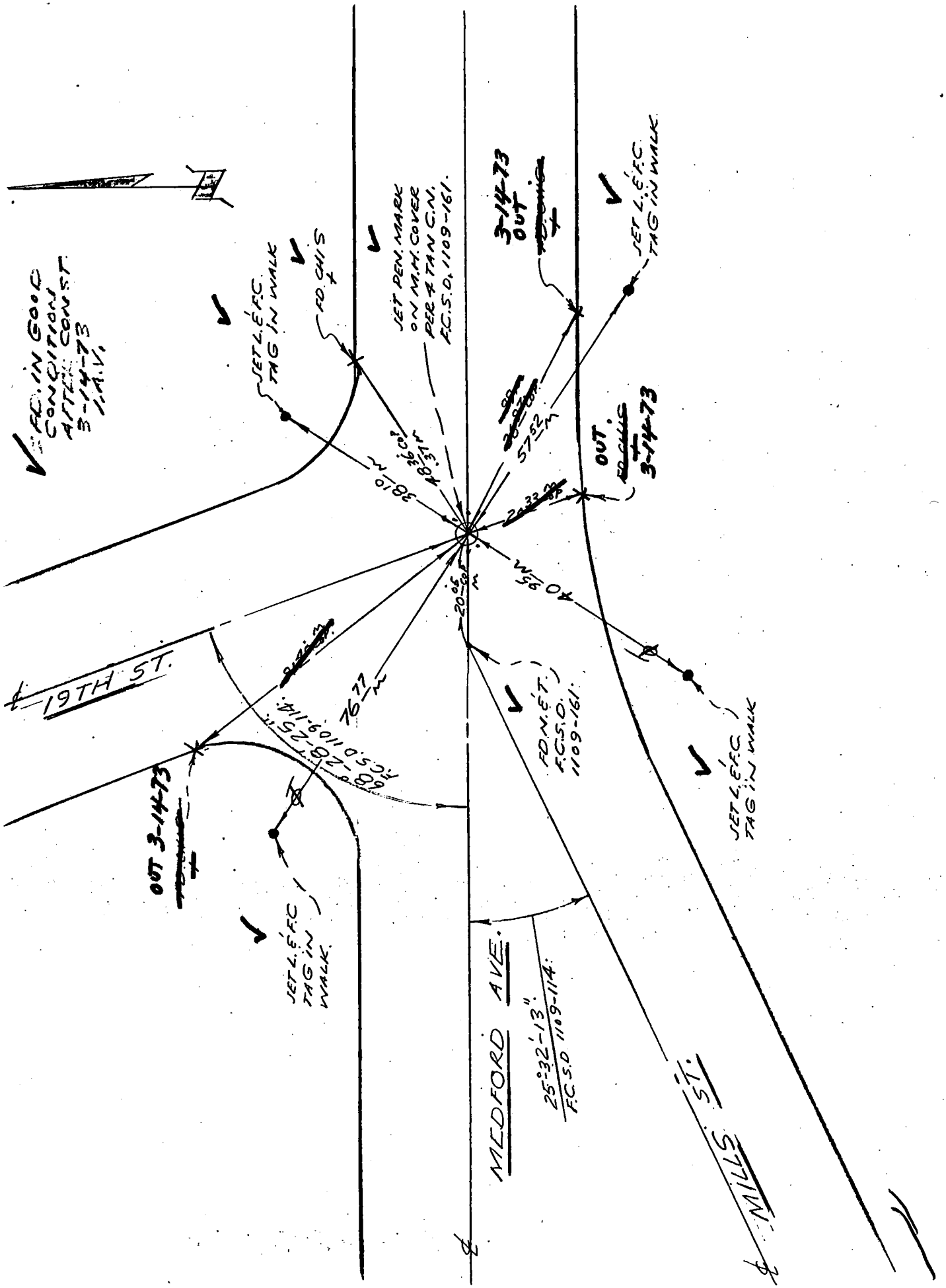

76S911– Cdb 3-69

PROJECT S.D. #1109 LINE "B" UNIT 2

SURVEY BY LAV DATE 1-6-72

REVIEWED BY [illegible] DATE 1-24-72

Co. Engr. F.B. 3558:20

INDEX FCSD1109 333

R.E.R-29

LOS ANGELES COUNTY FLOOD CONTROL DISTRICT

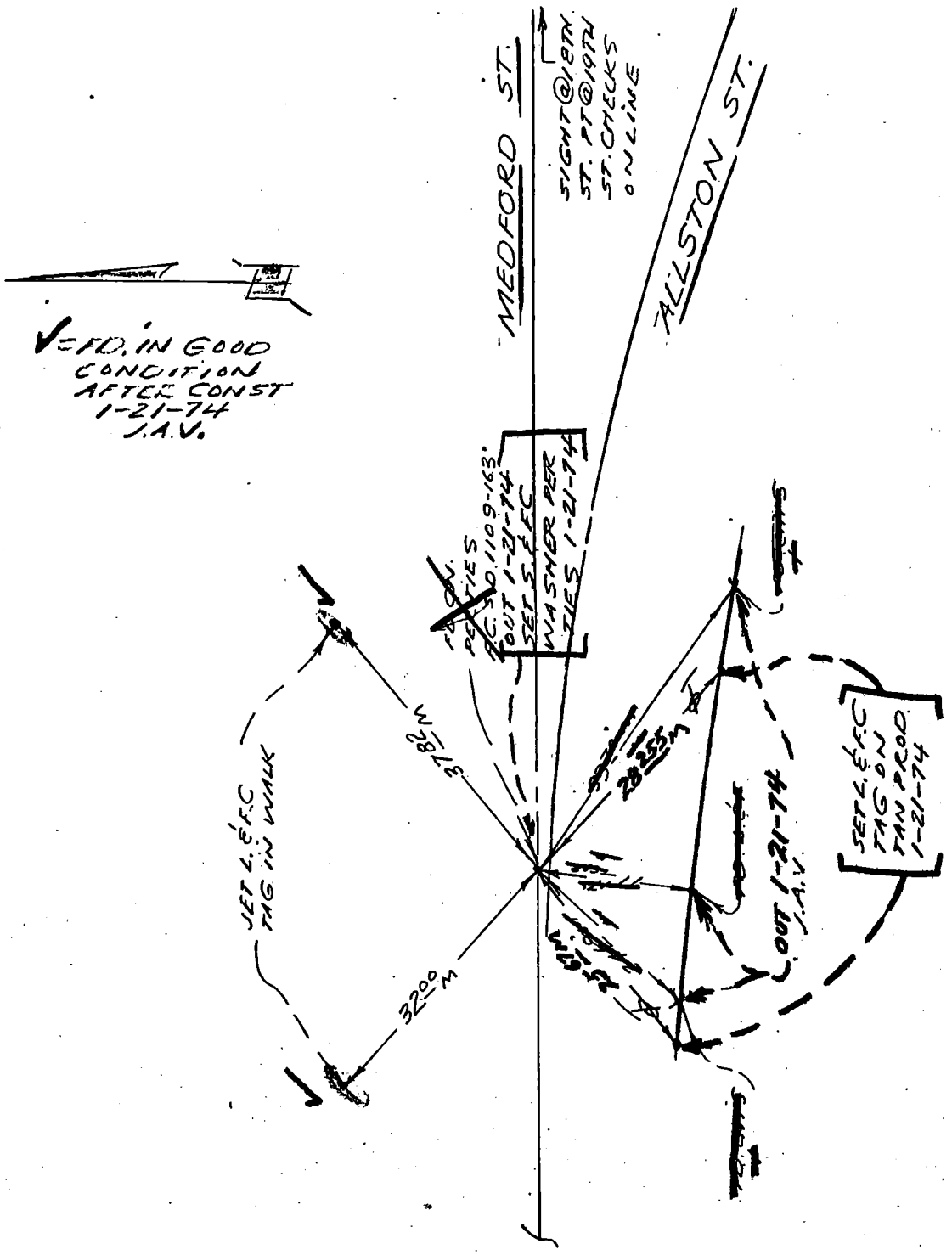

WS 36, C-3

76S9.11– Cdb 5–71

PROJECT S.D.# 1109 LINE "B" UNIT 2 1-21-74

SURVEY BY I.A.V DATE 9-12-73 E 1-18-74

REVIEWED BY [signature] DATE 12-6-74

Co. Engr. F.B. 3558: 21

INDEX FCSD1109 335

R.E.R-53

LOS ANGELES COUNTY FLOOD CONTROL DISTRICT

W536 C-3

AFTER CONST

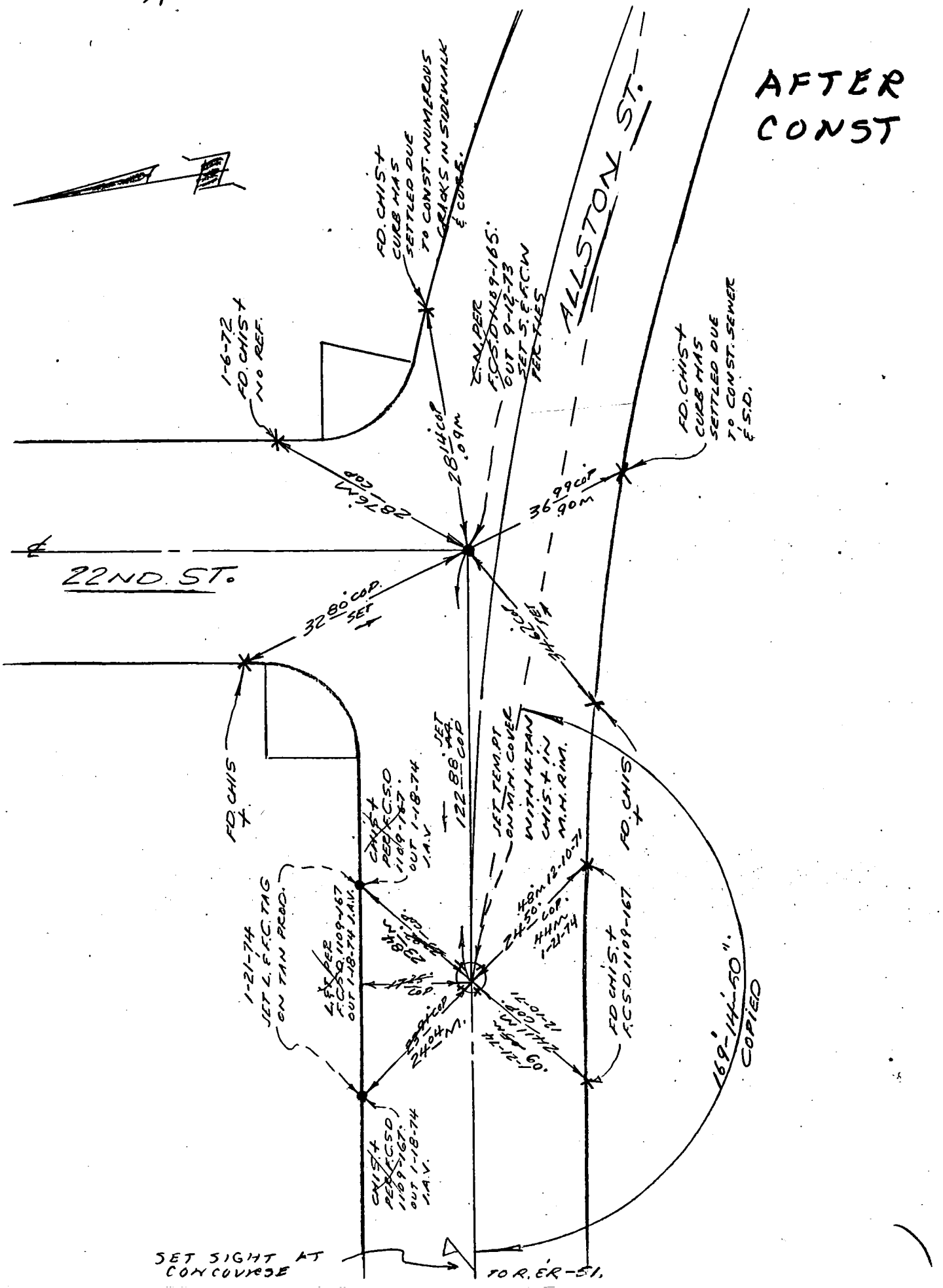

76S911- Cdb 5-71

PROJECT S.C. #1109 LINE "B" UNIT 2

SURVEY BY L.A.V. DATE 9-12-73

REVIEWED BY DATE 12-6-74

Co. Engr. F.B. 3558:22

INDEX FCSD1109 337

RER-51

LOS ANGELES COUNTY FLOOD CONTROL DISTRICT

W.S.36 C-3

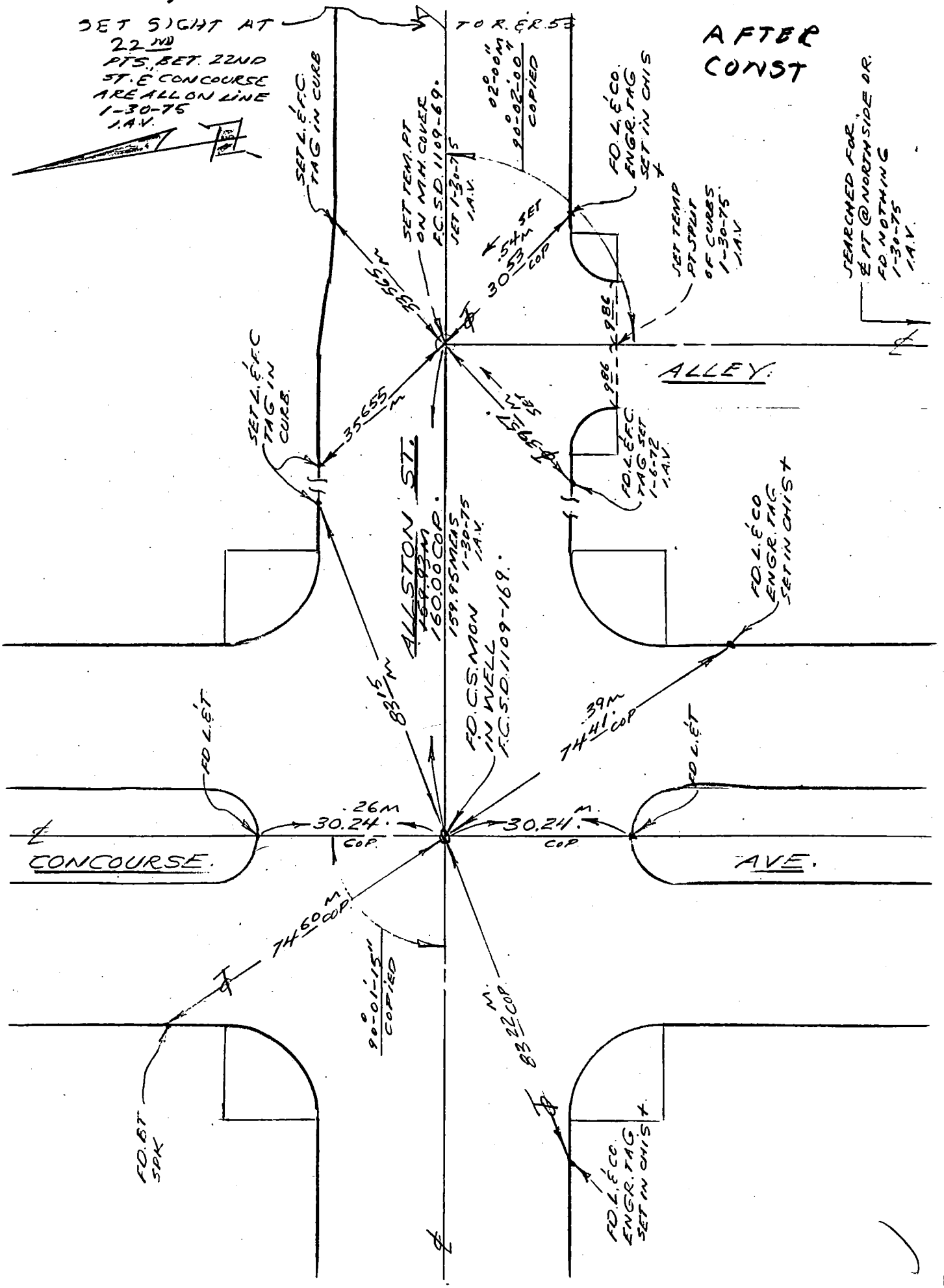

76S911– Cdb 3-69

PROJECT S.D. #1109 LINE "B" UNIT 2

SURVEY BY LAV DATE 1-6-72

REVIEWED BY DATE 1-24-72

Co. Engr. F.B. 3558: 23

INDEX FCSD1109 339

R.E.R-27

LOS ANGELES COUNTY FLOOD CONTROL DISTRICT

W.S. 36, C-3

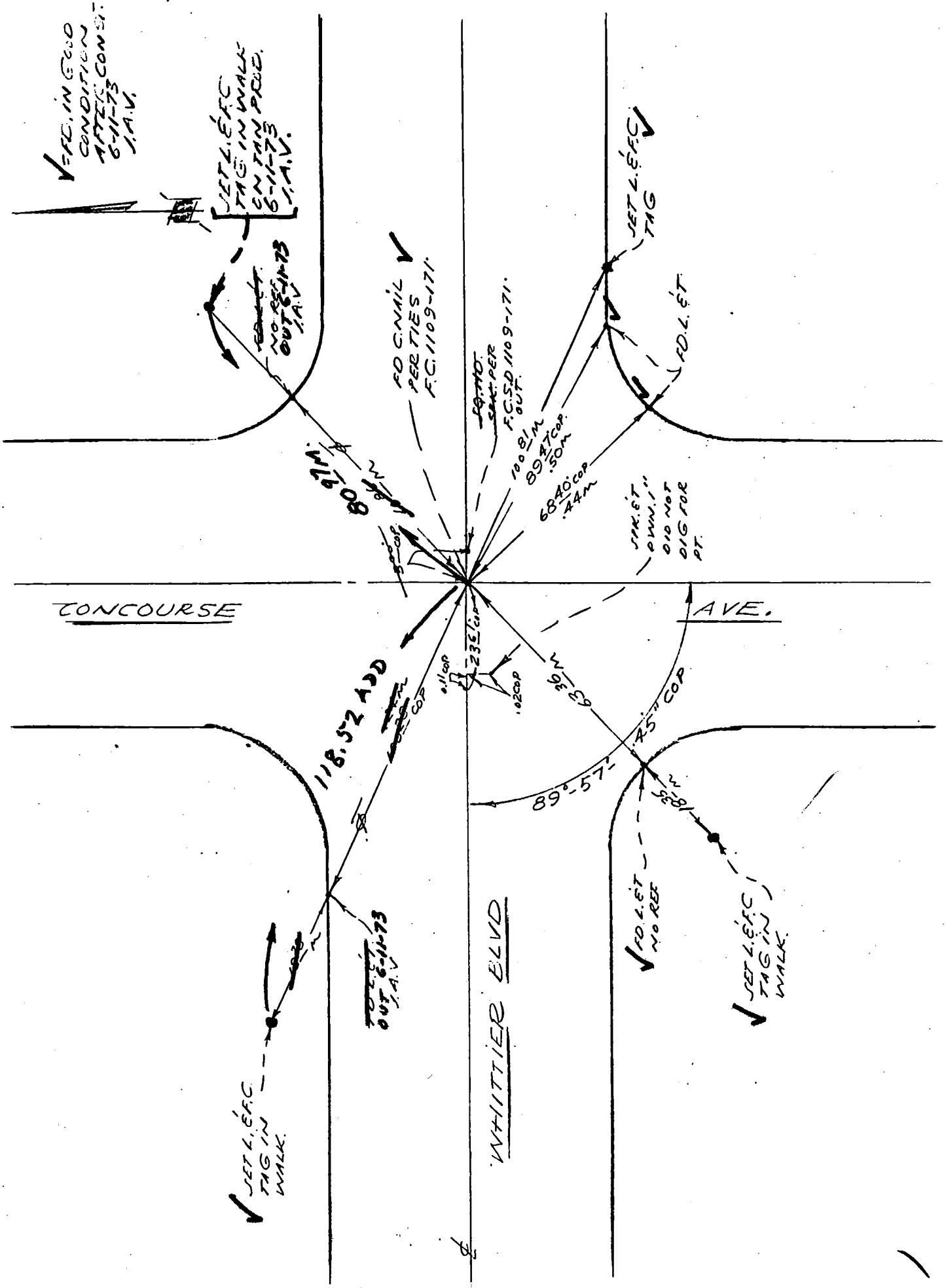

PROJECT SD #1109 LINE "B" UNIT 2

SURVEY BY J.A.V. DATE 6-11-73

REVIEWED BY [illegible] DATE 11-18-74

Co. Engr. F.B. 3558: 24

INDEX FCSD1109 341

R.&R-41

LOS ANGELES COUNTY FLOOD CONTROL DISTRICT

W536, C-3

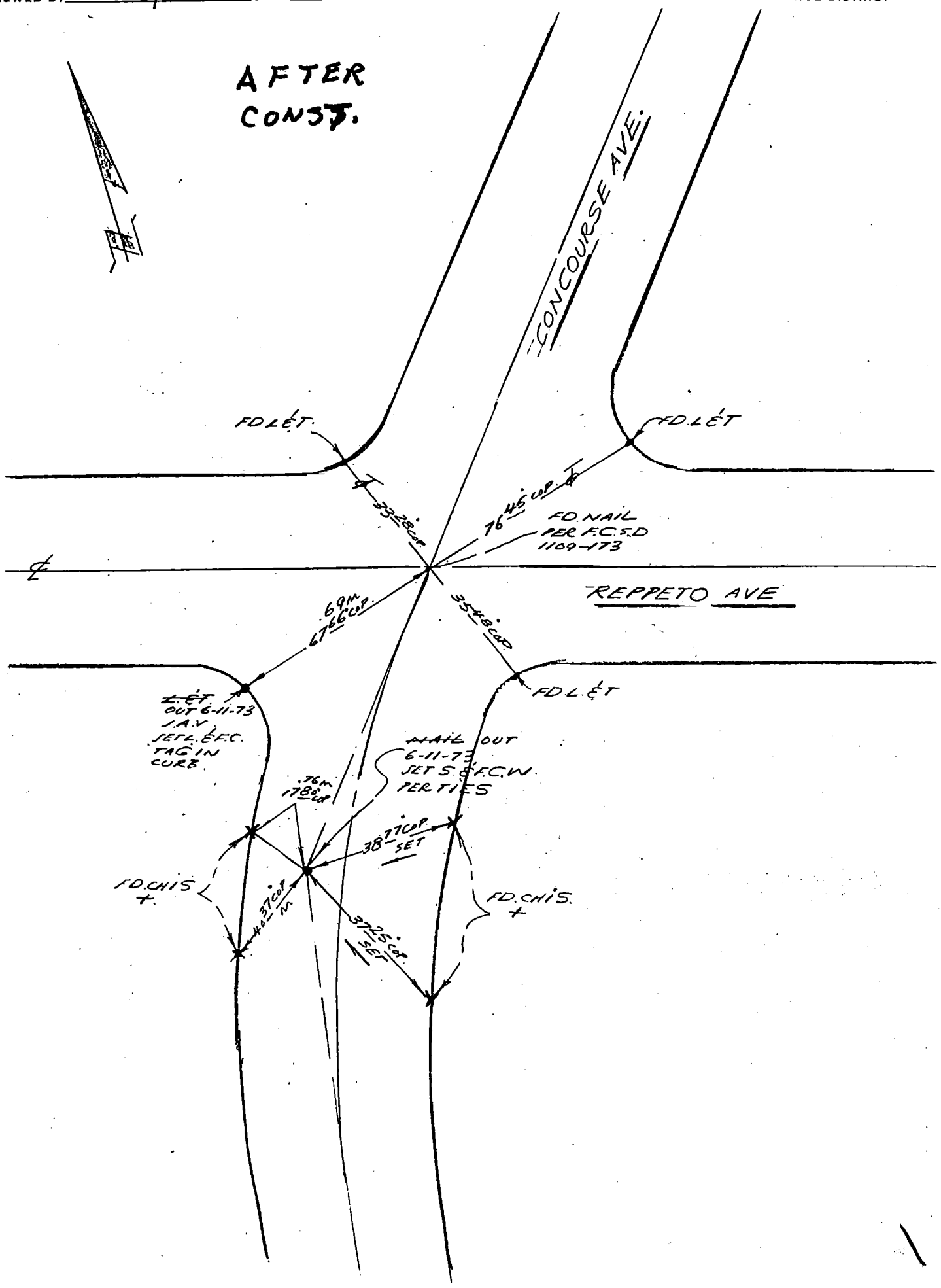

76S911– Cdb 3-69

Co. Engr. F.B. 3558:25 FCSD1109 343

PROJECT S.D. #1109 LINE "B" UNIT 2

INDEX R.E.R.-31

SURVEY BY I.A.V. DATE 1-5-72

REVIEWED BY [illegible] DATE 1-24-72

LOS ANGELES COUNTY FLOOD CONTROL DISTRICT

W.S.36, C-3

✓=FD. IN GOOD CONDITION AFTER CONST. 9-4-73 I.A.V.

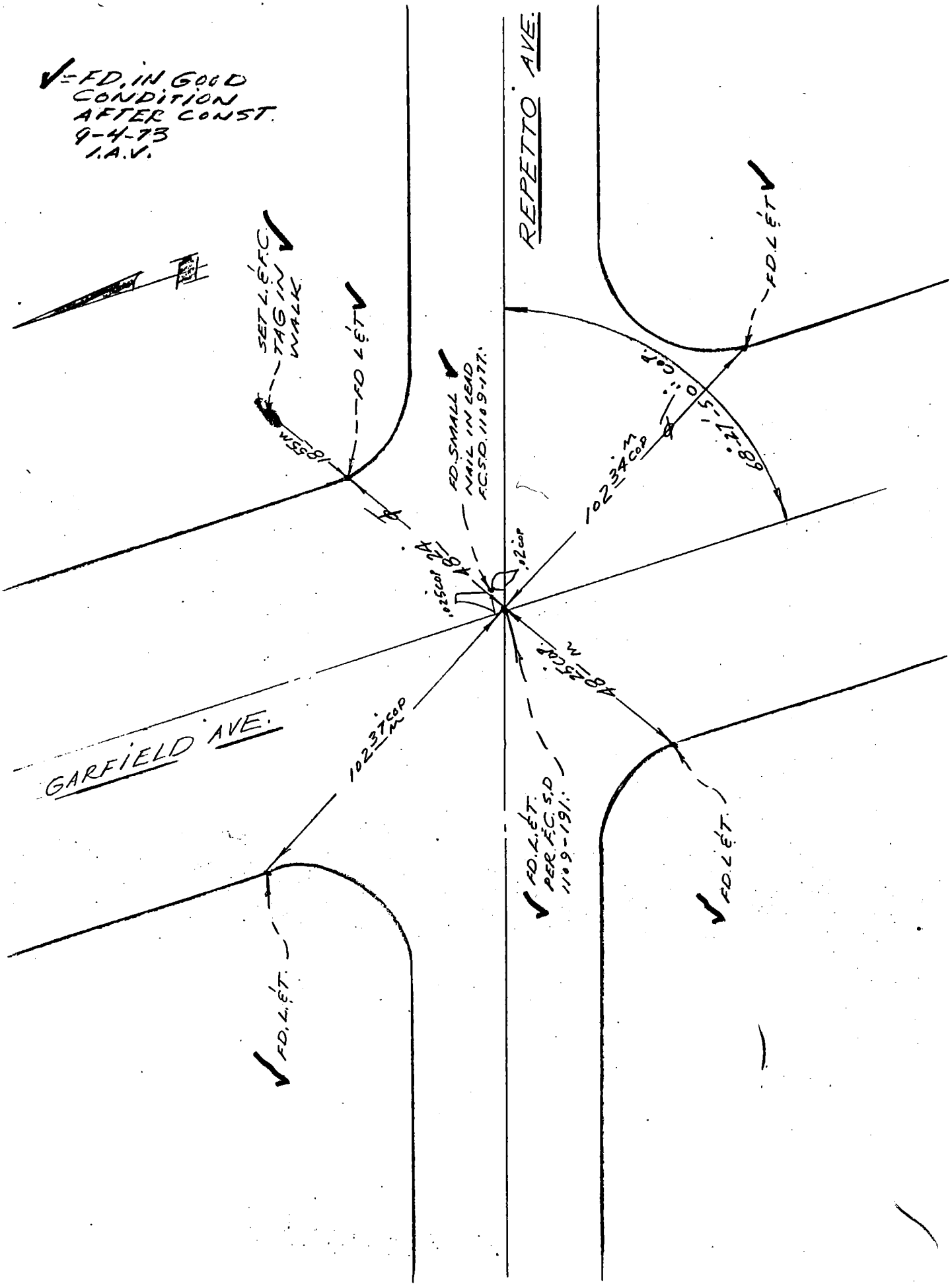

76S911– Cdb 5–71

Co. Engr. F.B. 355826.

PROJECT S.D #1109 LINE "B" UNIT 2

SURVEY BY I.A.V. DATE 9-4-73

REVIEWED BY [illegible] DATE 11-19-74

INDEX FCSD1109 345

R.&R.-43

LOS ANGELES COUNTY FLOOD CONTROL DISTRICT

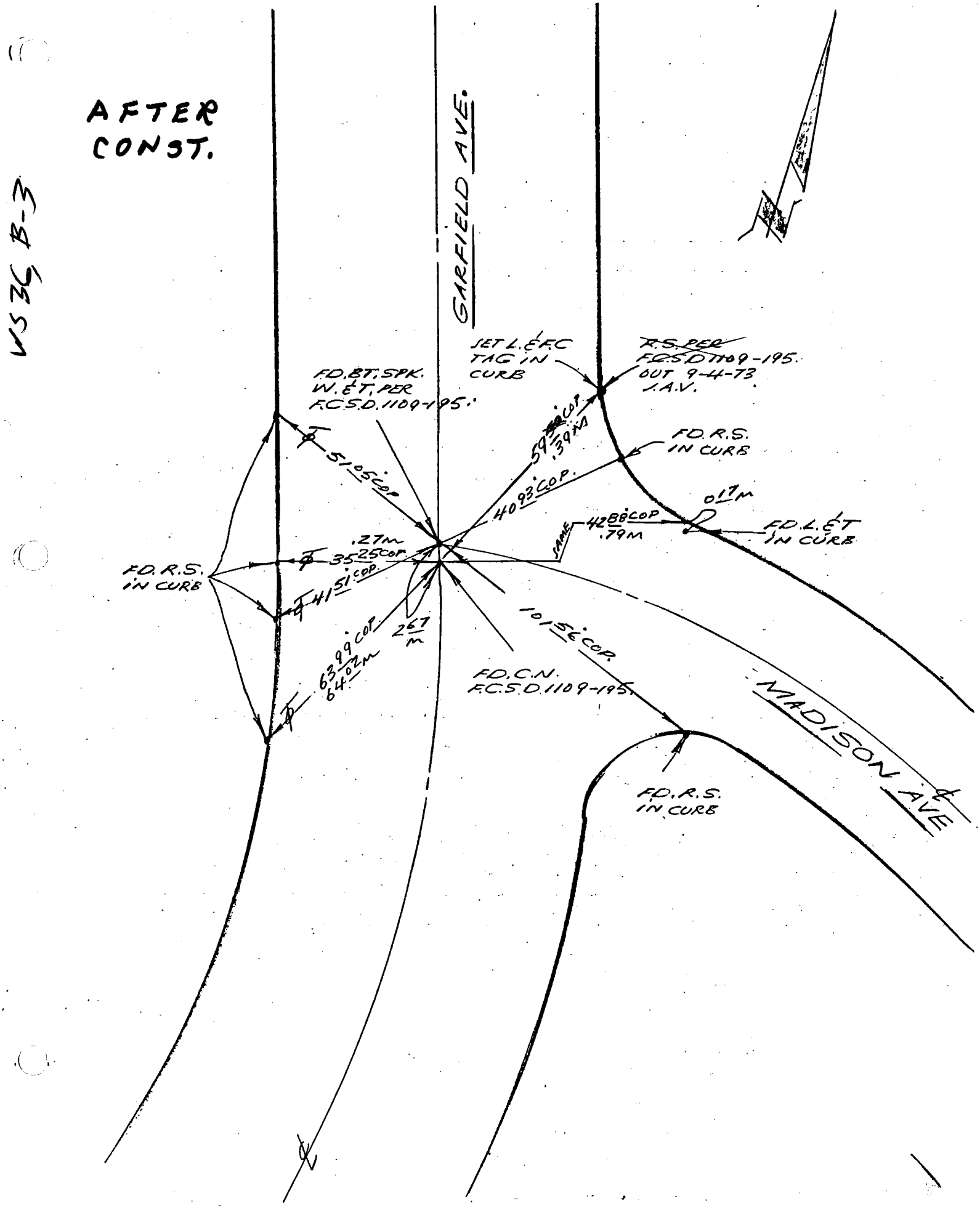

76S911- Cdb 5-71

PROJECT S.D. #1109 LINE "B" UNIT 2

SURVEY BY I.A.V. DATE 9-4-73

REVIEWED BY [illegible] DATE 11-19-74

Co. Engr. F.B. 3558: 27

INDEX FCSD1109 347

R.E.R-45

LOS ANGELES COUNTY FLOOD CONTROL DISTRICT

AFTER CONST.

US, 36, 83

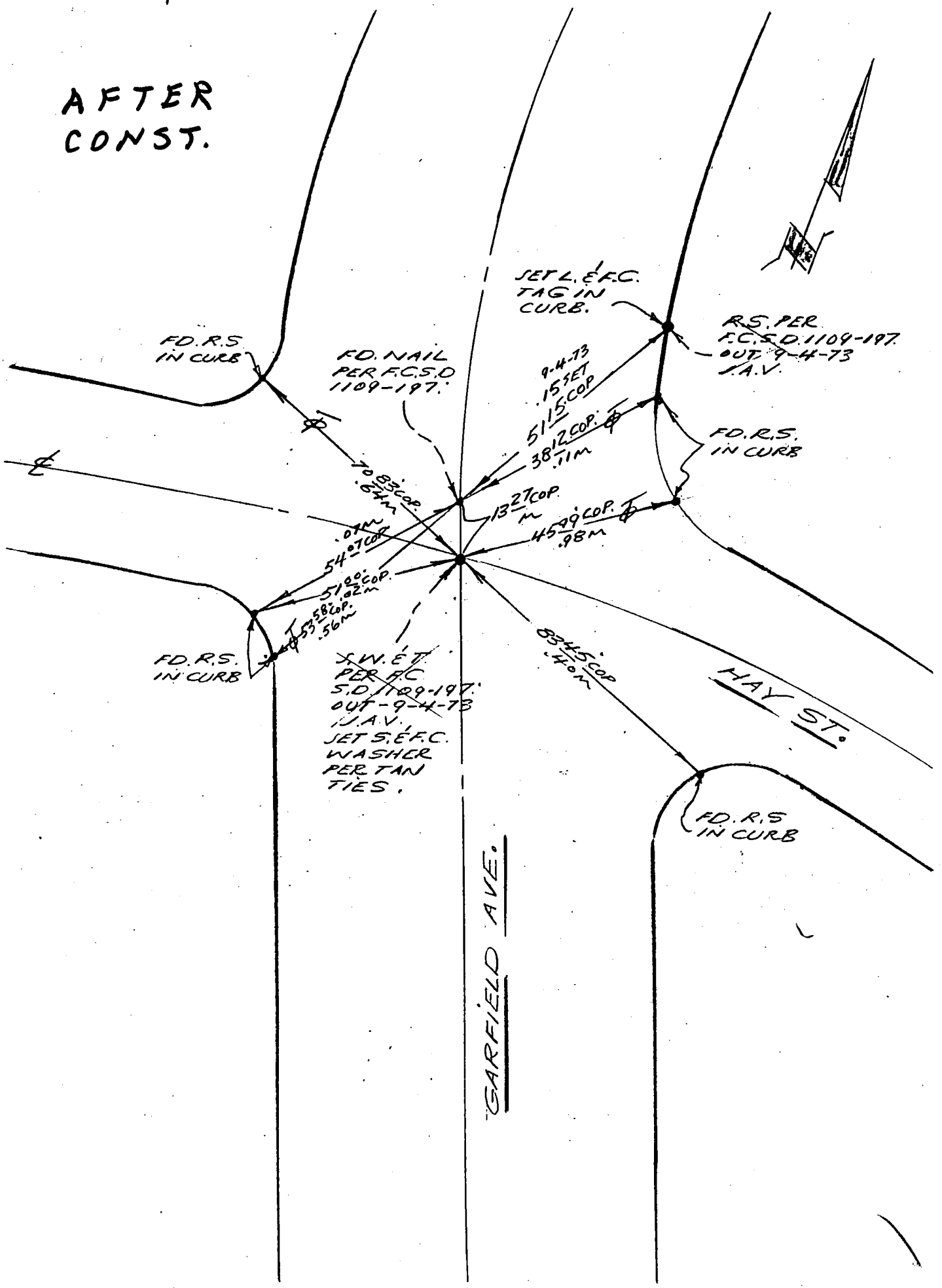

76S9.11– Cdb 5–71

PROJECT S.D. #1109 LINE "B" UNIT 2

SURVEY BY I.A.V. DATE 4-17-74

REVIEWED BY [signature] DATE 11-19-74

Co. Eng. F.B. 3558:28

INDEX FCSD1109 349

R.E.R-57

LOS ANGELES COUNTY FLOOD CONTROL DISTRICT

AFTER CONST.

W536 B-3

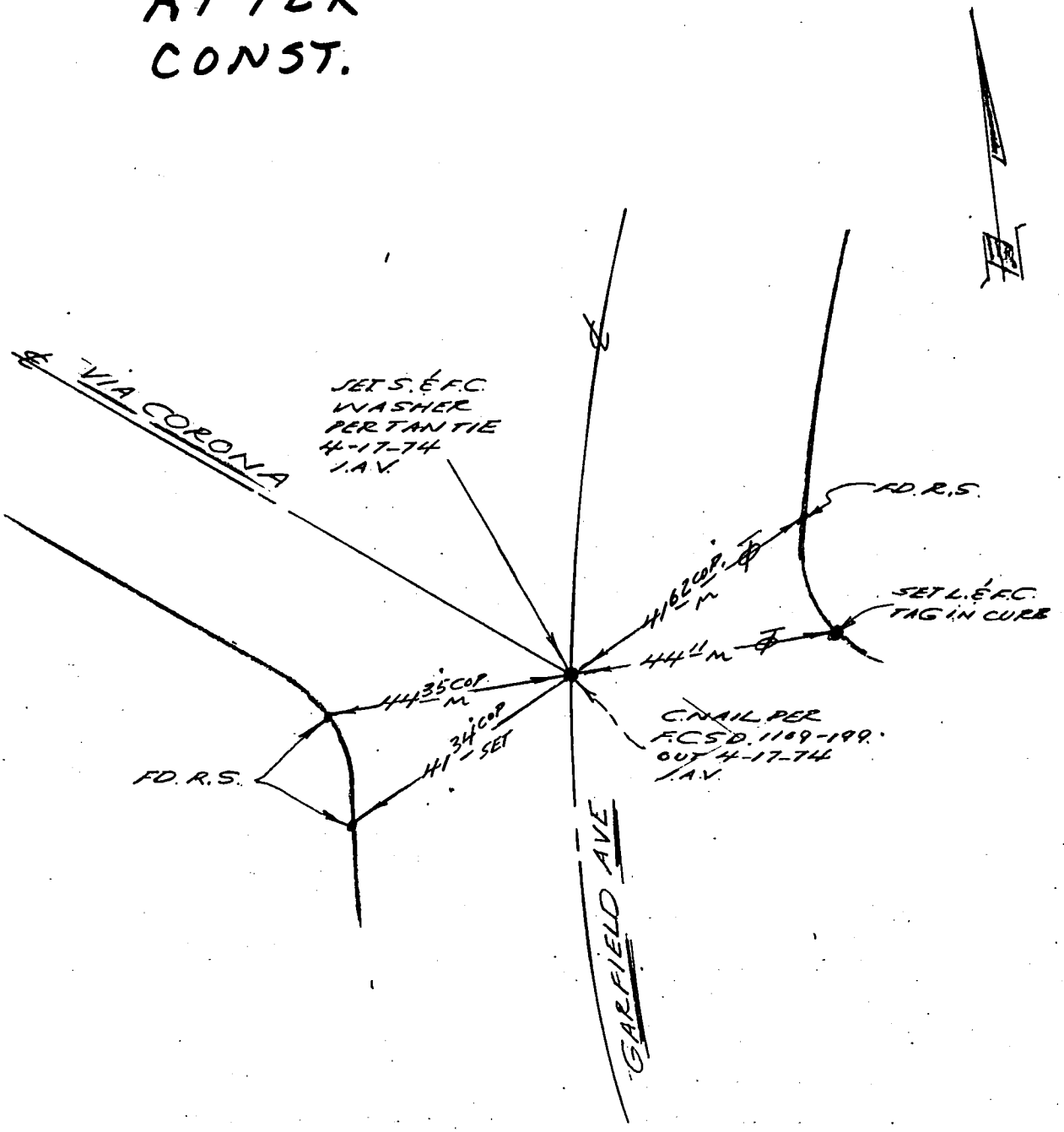

76S911- Cdb 5-71

Co. Engr. F.B. 3558:29

PROJECT S.D #1109 LINE "B" UNIT 2

INDEX FCSD1109 351

SURVEY BY J.A.V. DATE 9-5-73

REVIEWED BY [signature] DATE 12-12-74

R.E.R.-47

LOS ANGELES COUNTY FLOOD CONTROL DISTRICT

W536,B3

AFTER CONST.

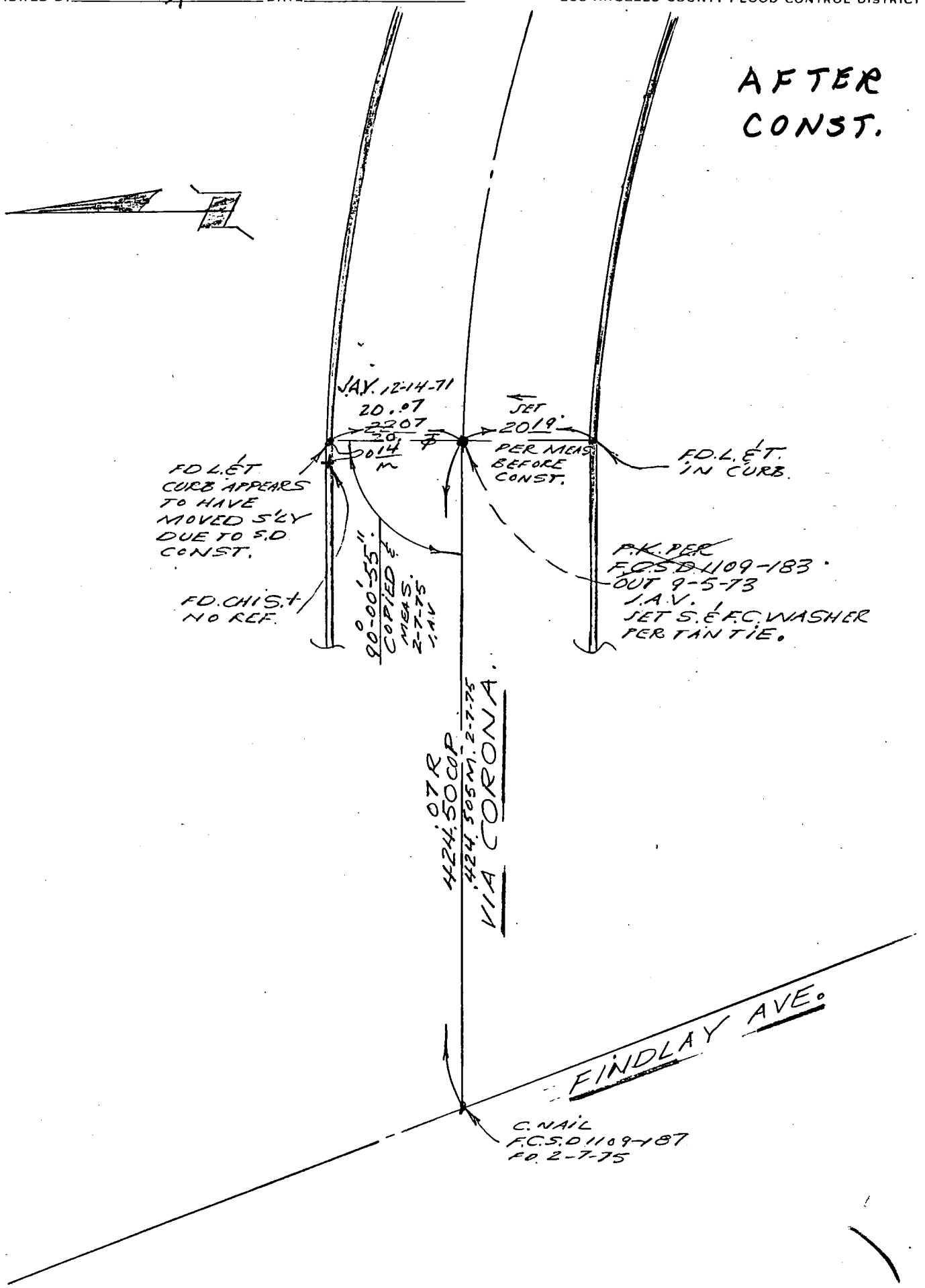

PROJECT S.D. #1109 LINE "B" UNIT 2 — Co. Engr. F.B. 3558: 30 — INDEX CSD1109 353

SURVEY BY J.A.V. DATE 1-3-72

REVIEWED BY DATE 1-29-72

R.É.R-33

LOS ANGELES COUNTY FLOOD CONTROL DISTRICT

W.S.36, B-3

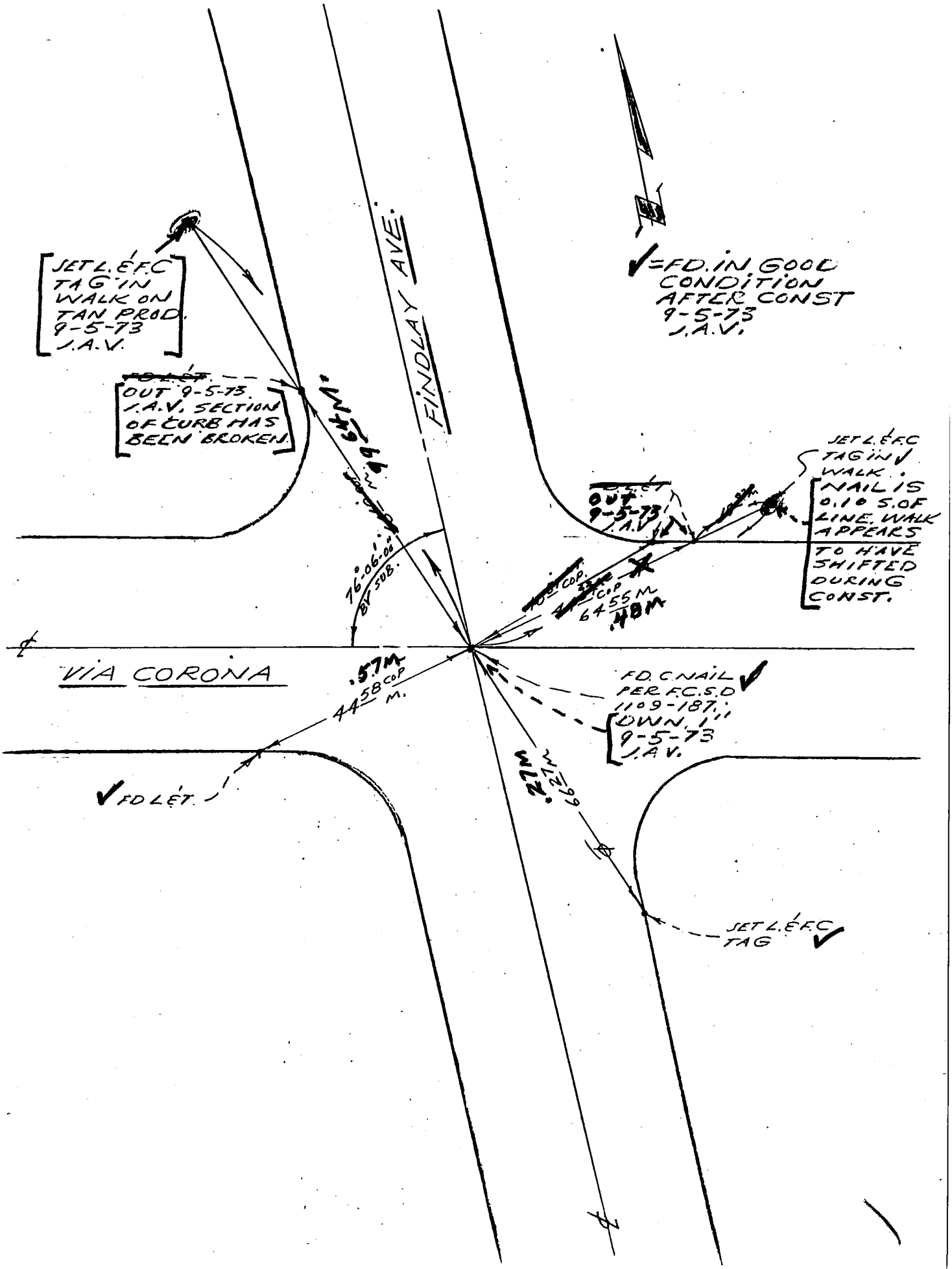

76S911– Cdb 3-69

PROJECT S.D.#1109 LINE "B" UNIT 2

SURVEY BY I.A.V. DATE 1-3-72

REVIEWED BY [illegible] DATE 1-24-72

Co. Engr. F.B. 3558: 31

INDEX FCSD1109 355

R.E.R-35

LOS ANGELES COUNTY FLOOD CONTROL DISTRICT

W S36 B-3

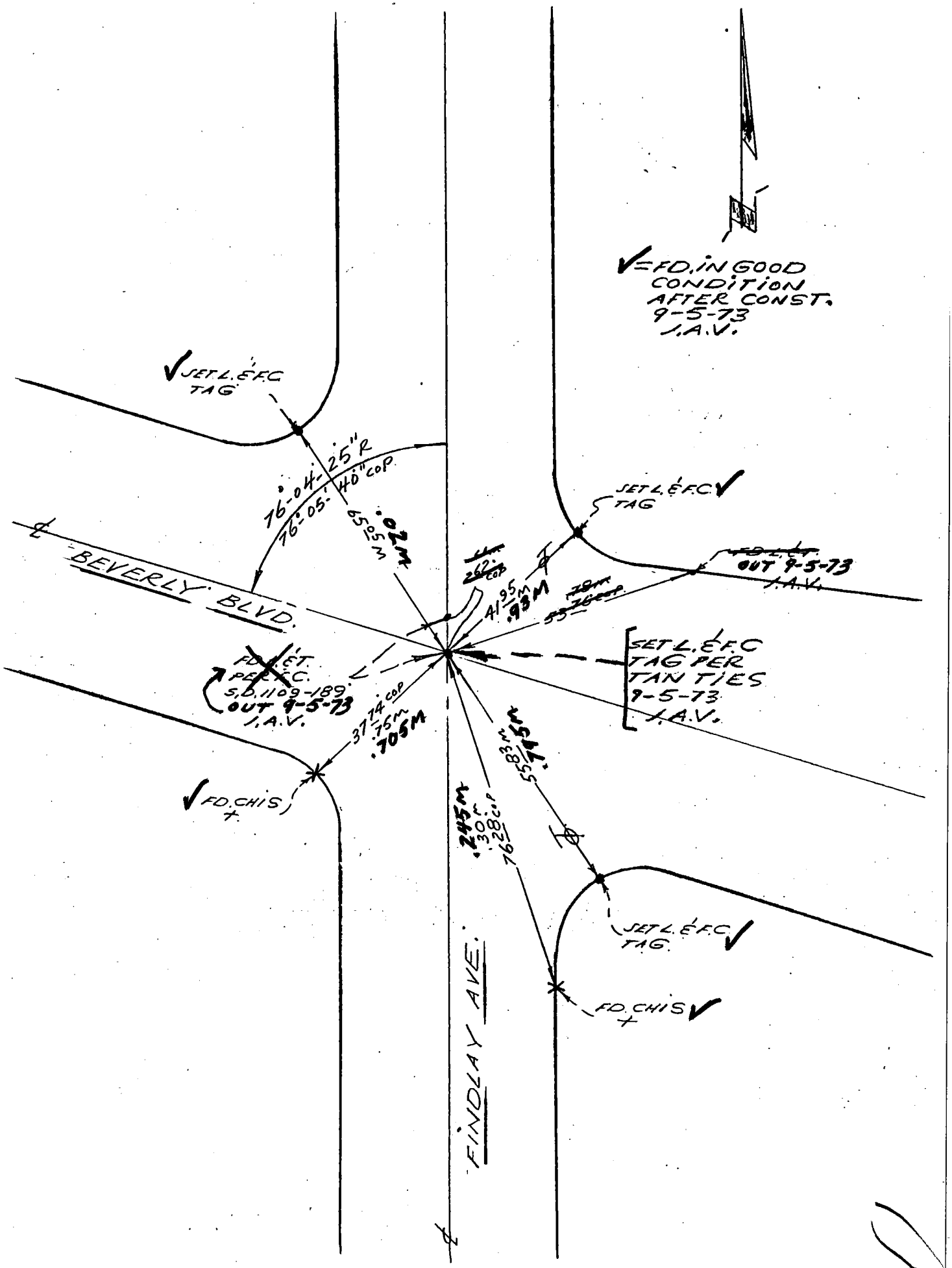

76S911- Cdb 6-74

PROJECT S.D. #1109 LINE "B" UNIT 2

SURVEY BY [illegible] DATE 1-30-75

REVIEWED BY [illegible] DATE 2-26-75

FCSD 1109-357A

INDEX Co. Engr. F.B. 3558: 32

R.E.R-13

LOS ANGELES COUNTY FLOOD CONTROL DISTRICT

W.S. 36B-3

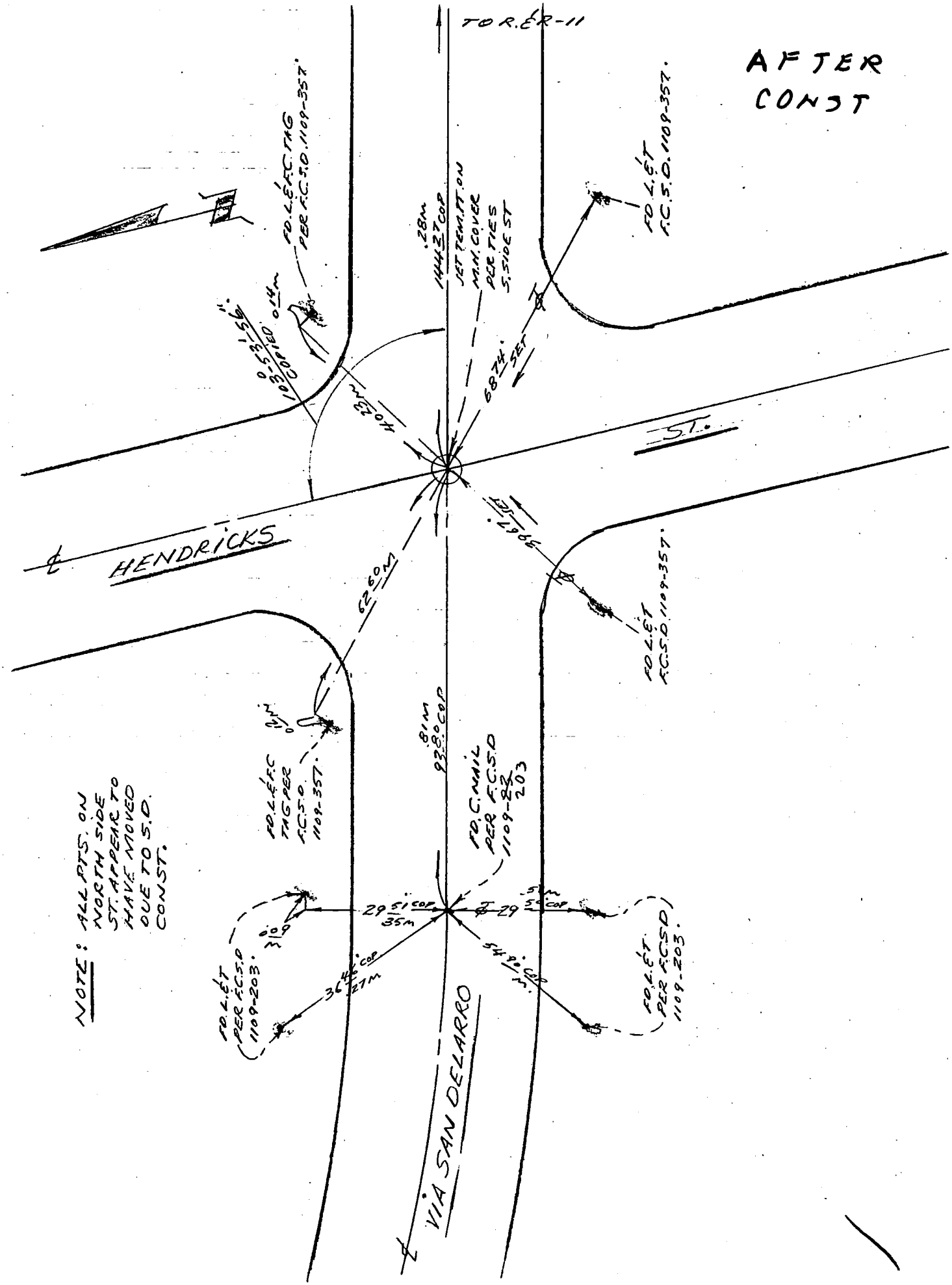

76S911- Cdb 6-74

PROJECT S.D. #1109 LINE "E" UNIT 2

SURVEY BY J.A.V. DATE 2-7-75

REVIEWED BY [illegible] DATE 2-26-75

FCSD 1109 - 359.A

INDEX Co. Engr. F.B. 3558: 33

RÉR-11

LOS ANGELES COUNTY FLOOD CONTROL DISTRICT

W536, B-3

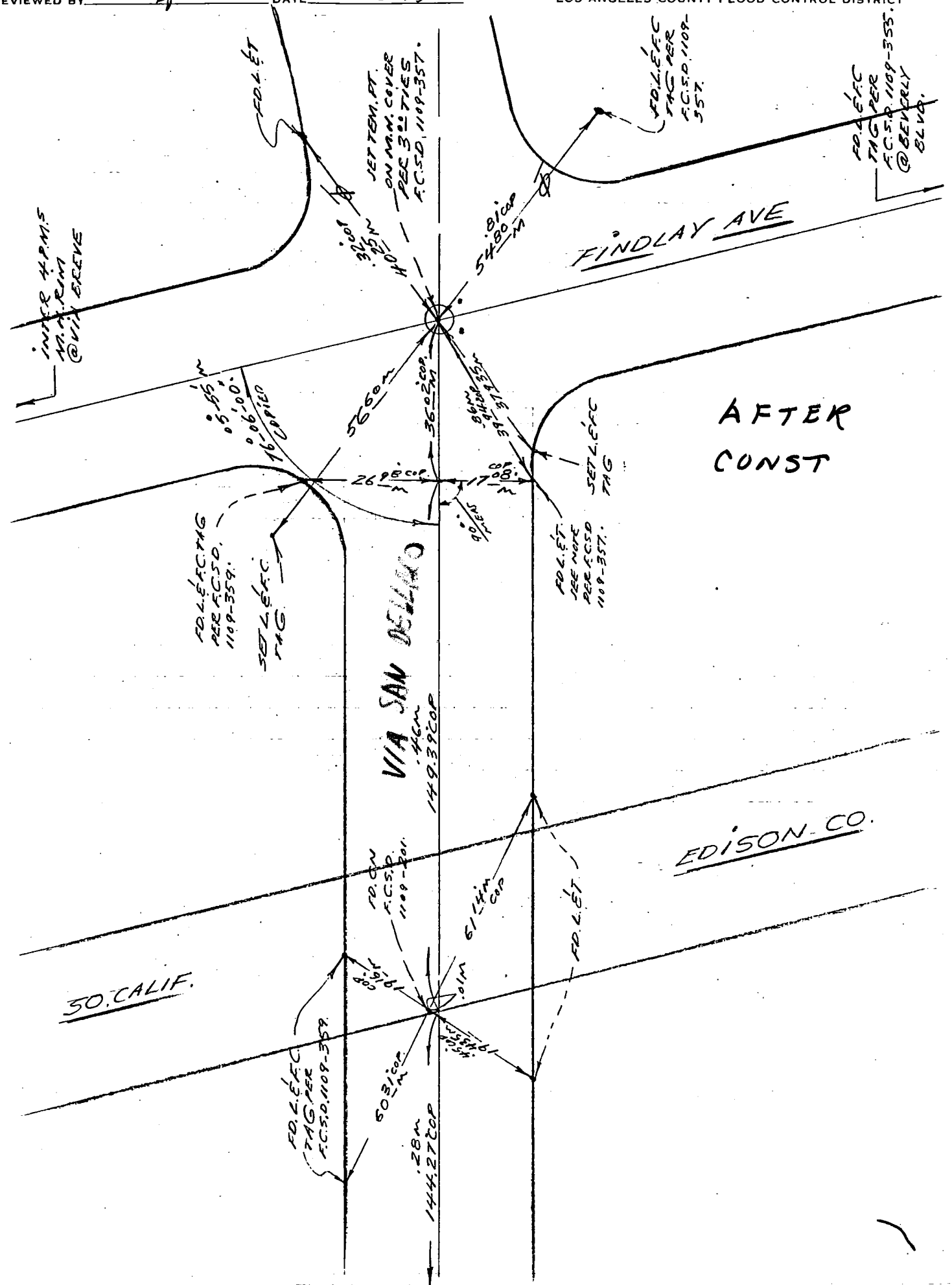

7689 11– Cdb 5–71

PROJECT No. 1109-Unit 2-Line 'B'

SURVEY BY B.R.B. DATE 12-2-74

REVIEWED BY [signature] DATE 12-6-74

FCSD1109 360 A

INDEX Co. Engr. F.B. 3558:34

R.E.R-51

LOS ANGELES COUNTY FLOOD CONTROL DISTRICT

AFTER CONST.

W536 B-3

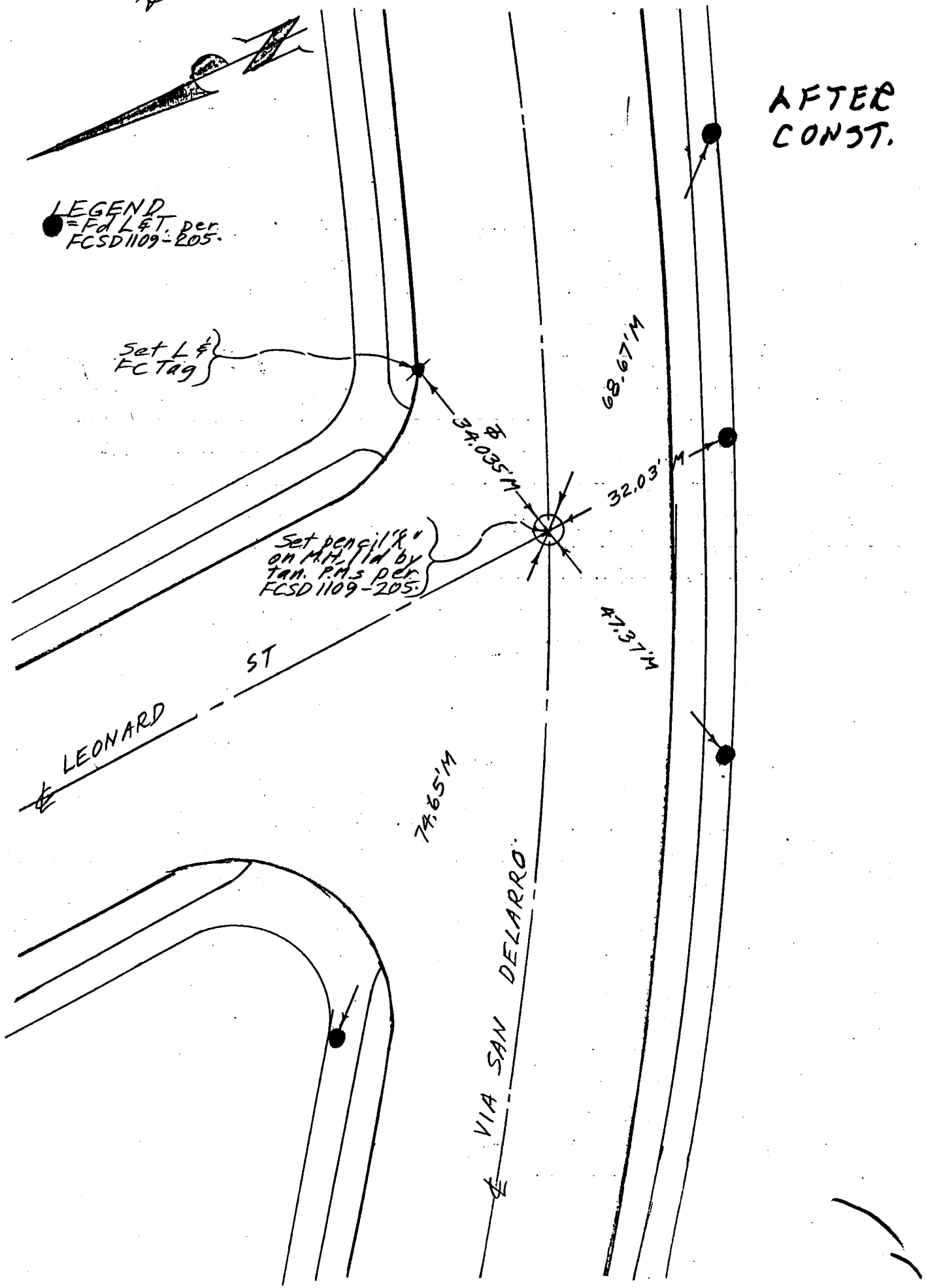

76891J– Cdb 5–71

PROJECT No. 1109-Unit 2-Line "B"

SURVEY BY B.C.B. DATE 12-2-74

REVIEWED BY [illegible] DATE 12-6-79

Co. Engr. F.B. 3558: FCSD1109 360 C
35

INDEX R.&R. 53

LOS ANGELES COUNTY FLOOD CONTROL DISTRICT

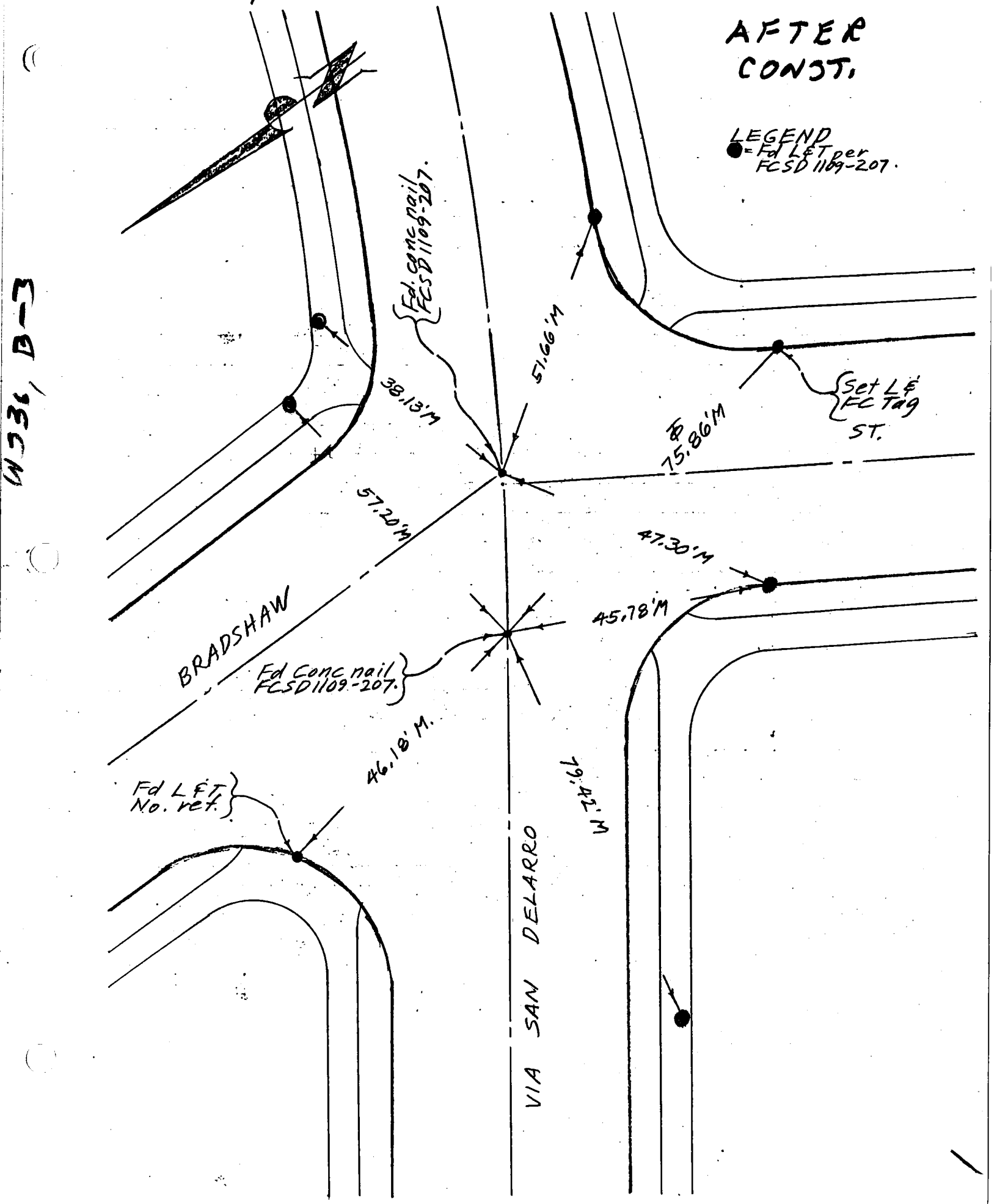

PROJECT S.D. #1109 LINE "B" UNIT 2

SURVEY BY J.A.V. DATE 1-3-72

REVIEWED BY [illegible] DATE 1-24-72

Co. Engr. F.B. 3558: 36

INDEX FCSD1109 361

R.E.R.-39

LOS ANGELES COUNTY FLOOD CONTROL DISTRICT

W536 B2

✓=FD. IN GOOD CONDITION AFTER CONST. 9-5-73 J.A.V.

FD. L.E.T. ✓

ALLEY

OUT 9-5-73 J.A.V.

C.S. MON FD. E. MAIL PER F.C.S.D. 1109-221: ✓

103.42 COP. M.

JET L.E.F.C. TAG IN WALK ✓

73.62 M.

126°-09'-05" COP.

50 M.

58.53 COP.

FD. L.E.T. ✓

67.38 M. COP.

FD. L.E.T. ✓

VIA SAN DELARRO

GERHART AVE.

76SD11– Cdb 5–71

PROJECT No. 1109-Unit 2-Line "B"

SURVEY BY B.R.B. DATE 12-2-74

REVIEWED BY [illegible] DATE 12-6-74

FCSD1109 362 A

INDEX Co. Engr. F.B. 3558:37

R.E.R. 55

LOS ANGELES COUNTY FLOOD CONTROL DISTRICT

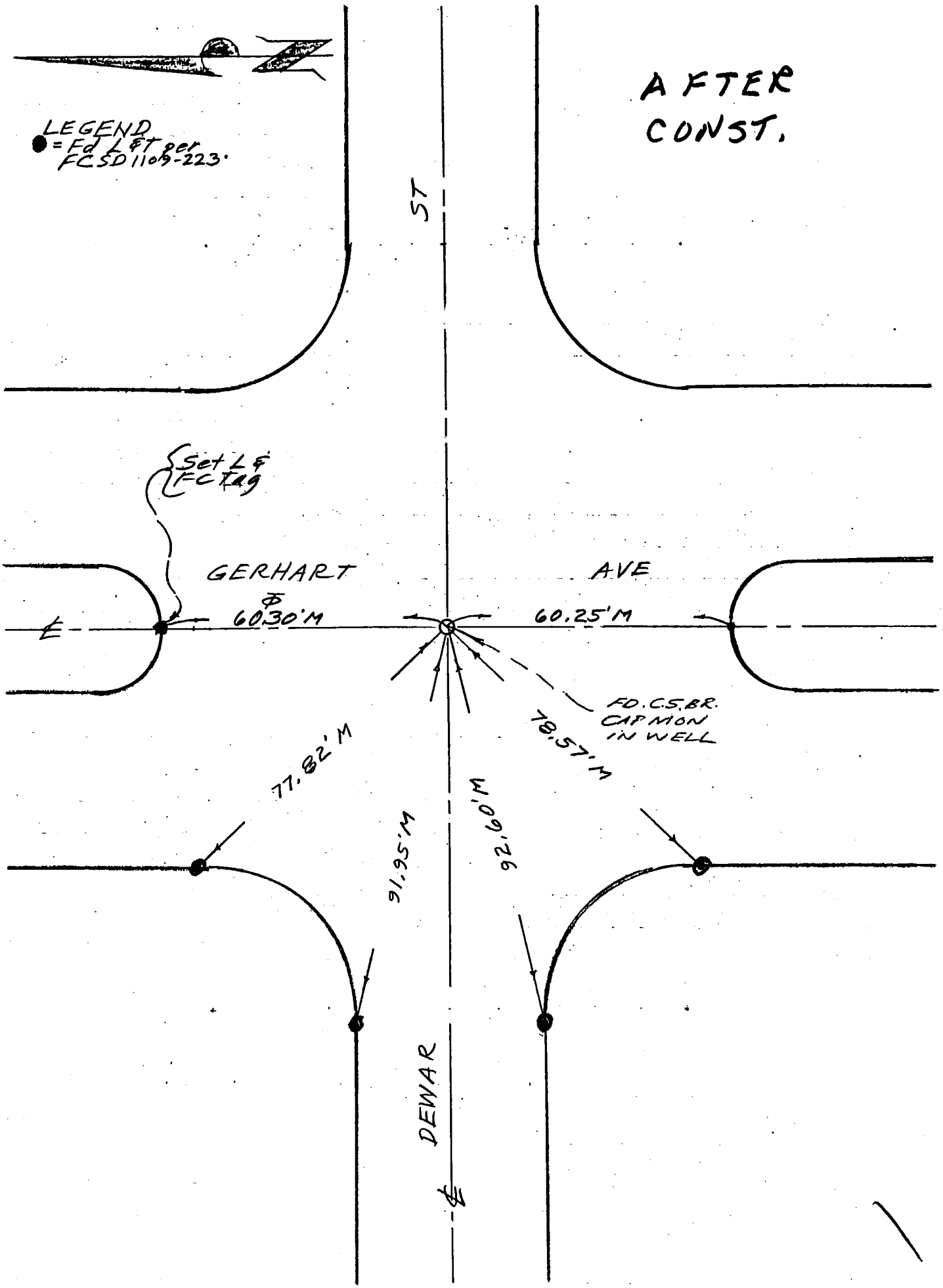

N736, B-2

76S91,1– Cdb 5–71

PROJECT S.D.#1109 LINE "B" UNIT 2

SURVEY BY I.A.V. DATE 9-5-73

REVIEWED BY [illegible] DATE 11-20-74

Co. Engr. F.B. 3558: 38

INDEX FCSD1109 363

R.E.R.-49.

LOS ANGELES COUNTY FLOOD CONTROL DISTRICT

U536B3

AFTER CONST.

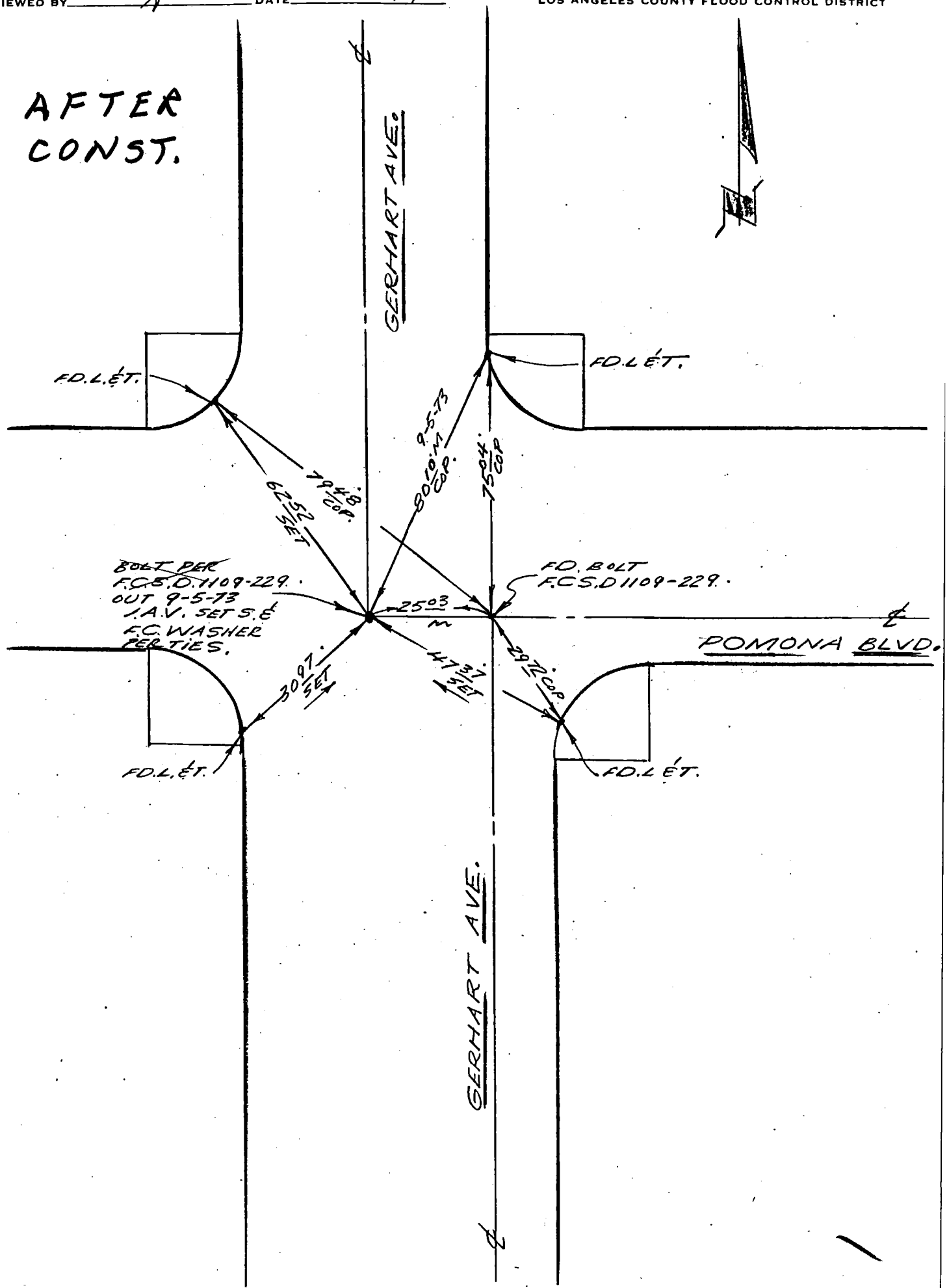

76S911- Cdb 6-74

Co. Engr. F.B. 3558:39 FCSD1109 371

PROJECT SD #1109 LINE "B" UNIT 2

SURVEY BY LAV DATE 2-7-75

REVIEWED BY [illegible] DATE 3-24-75

INDEX R&R-3

LOS ANGELES COUNTY FLOOD CONTROL DISTRICT

W.S 36, 6-3

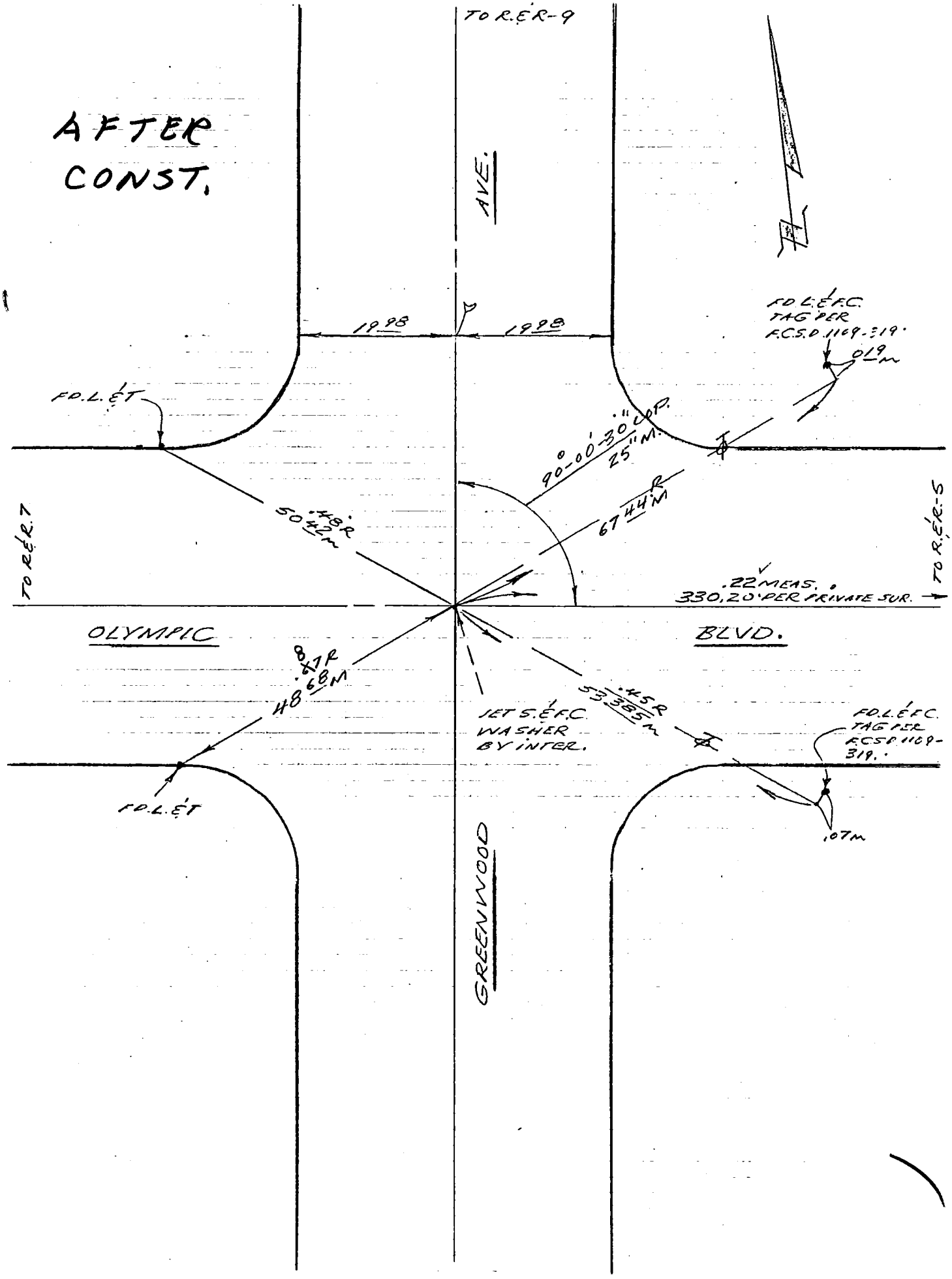

76S911– Cdb 4-75

PROJECT S.D. 5850 MONTEREY PARK LINE "A" Co. Engr. F.B. 3558-40 INDEX FCSD5850 147

SURVEY BY G. SEAMAN DATE 3-26-76

REVIEWED BY [illegible] DATE 9-21-76

R&R 3

LOS ANGELES COUNTY FLOOD CONTROL DISTRICT

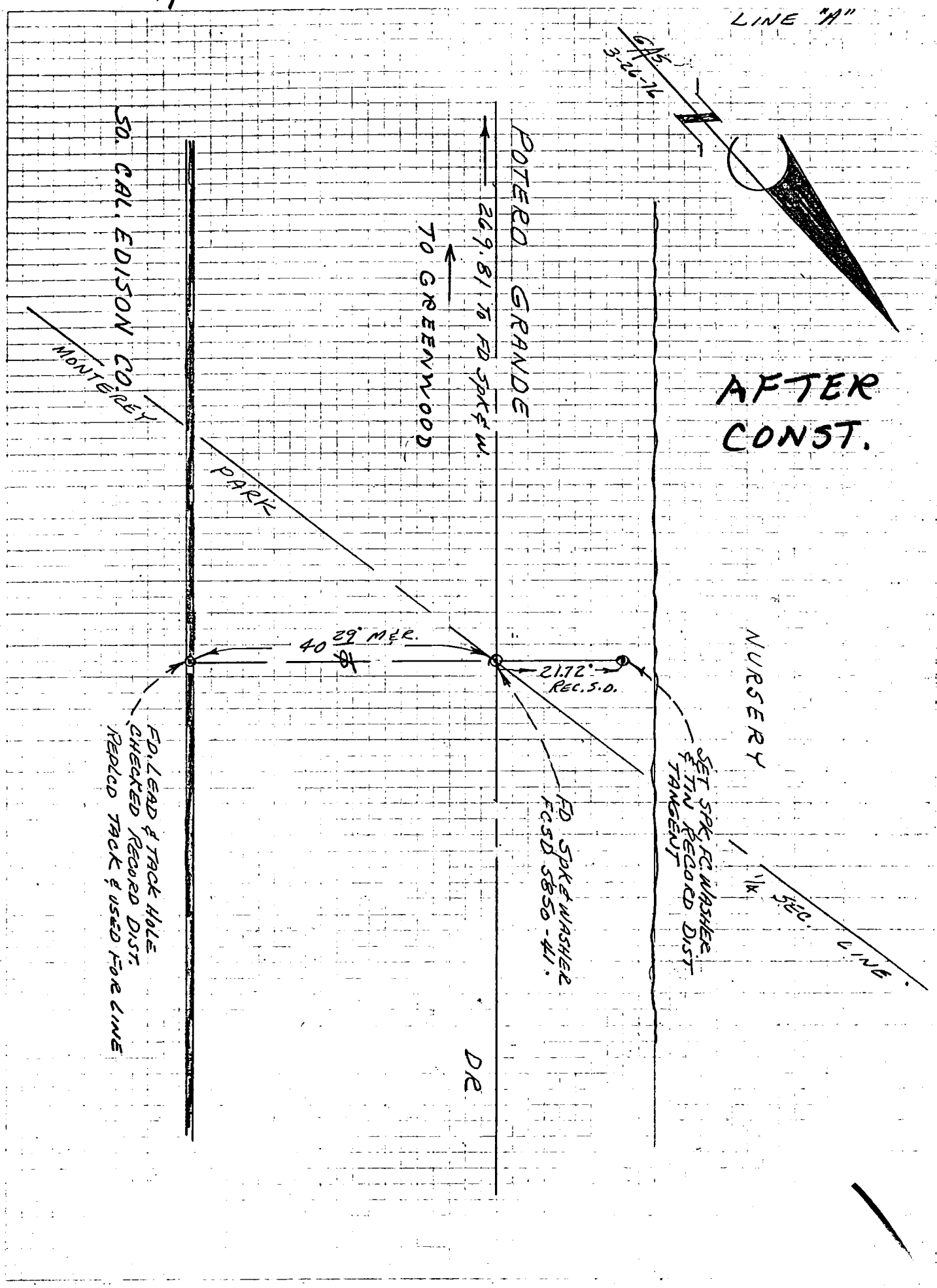

76S911- Cdb 5-71

PROJECT MONTEREY PARK 5850 Co. Engr. F.B. 3558-41 FCSD5850 1.51

SURVEY BY SASSE (VITA) DATE 12-10-74 INDEX RER 3

REVIEWED BY DATE 9-21-76

LOS ANGELES COUNTY FLOOD CONTROL DISTRICT

WS 26 B-1

LINE "B"

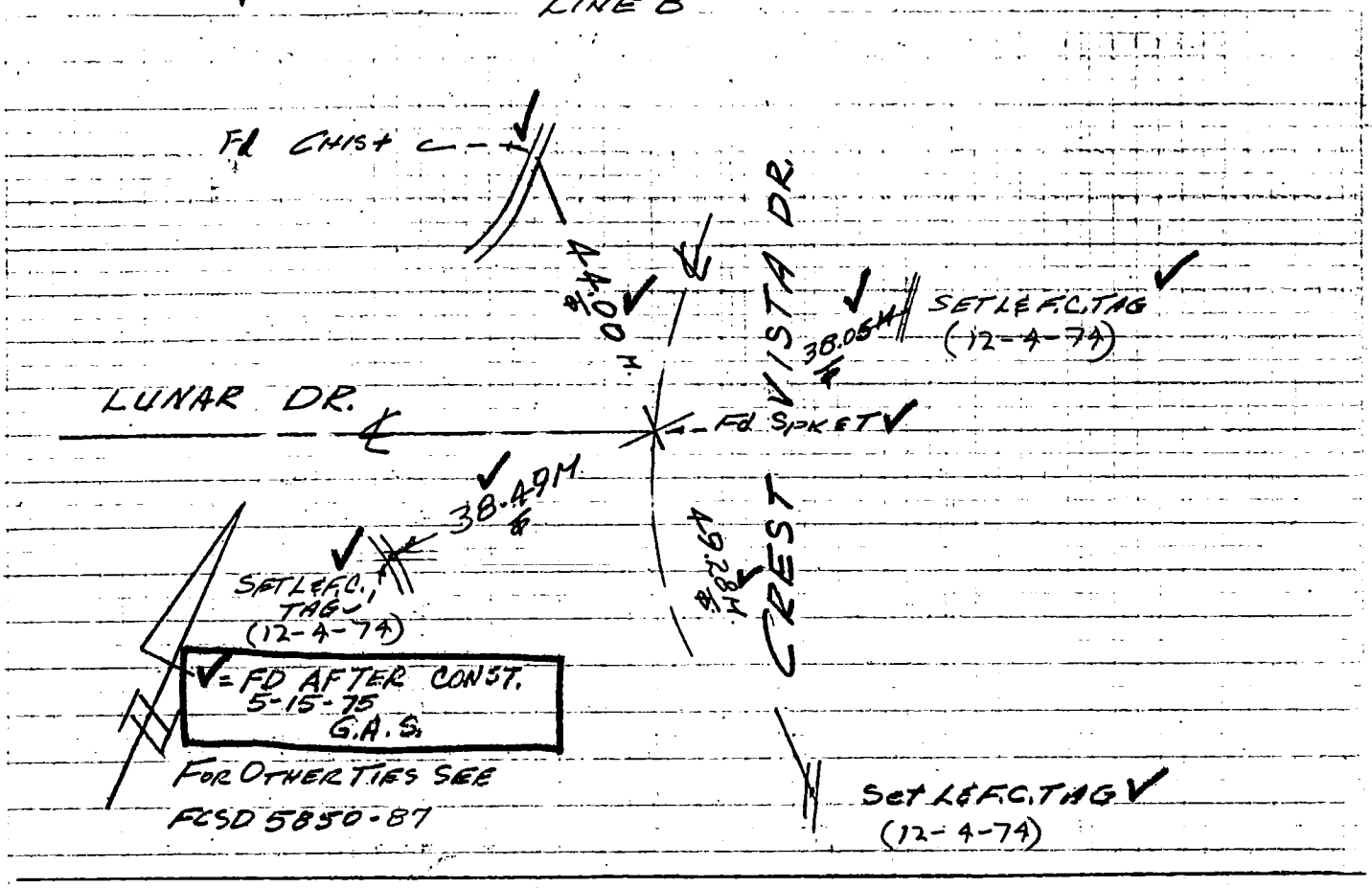

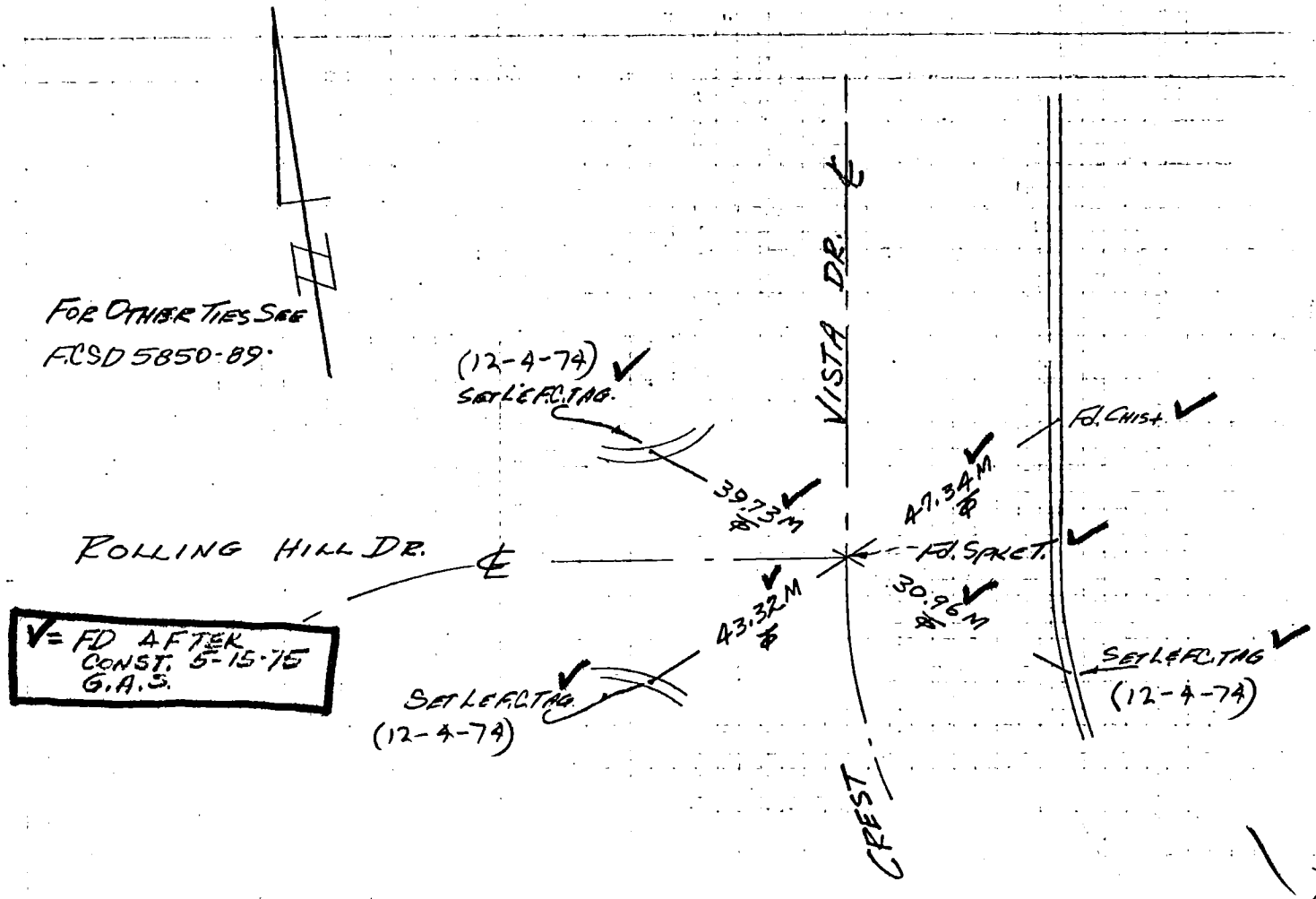

76S911– Cdb 5–71

PROJECT MONTEREY PARK S-D 5850 Co. Engr. F.B. 3558-42 INDEX FCSD5850.153

SURVEY BY SASSE-M=M DATE 6-9-75

REVIEWED BY [illegible] DATE 9-21-76

R-R-7

LOS ANGELES COUNTY FLOOD CONTROL DISTRICT

W.S. 3681

● = FD CHIS + SEE FC-SD5850-87

AFTER CONST.

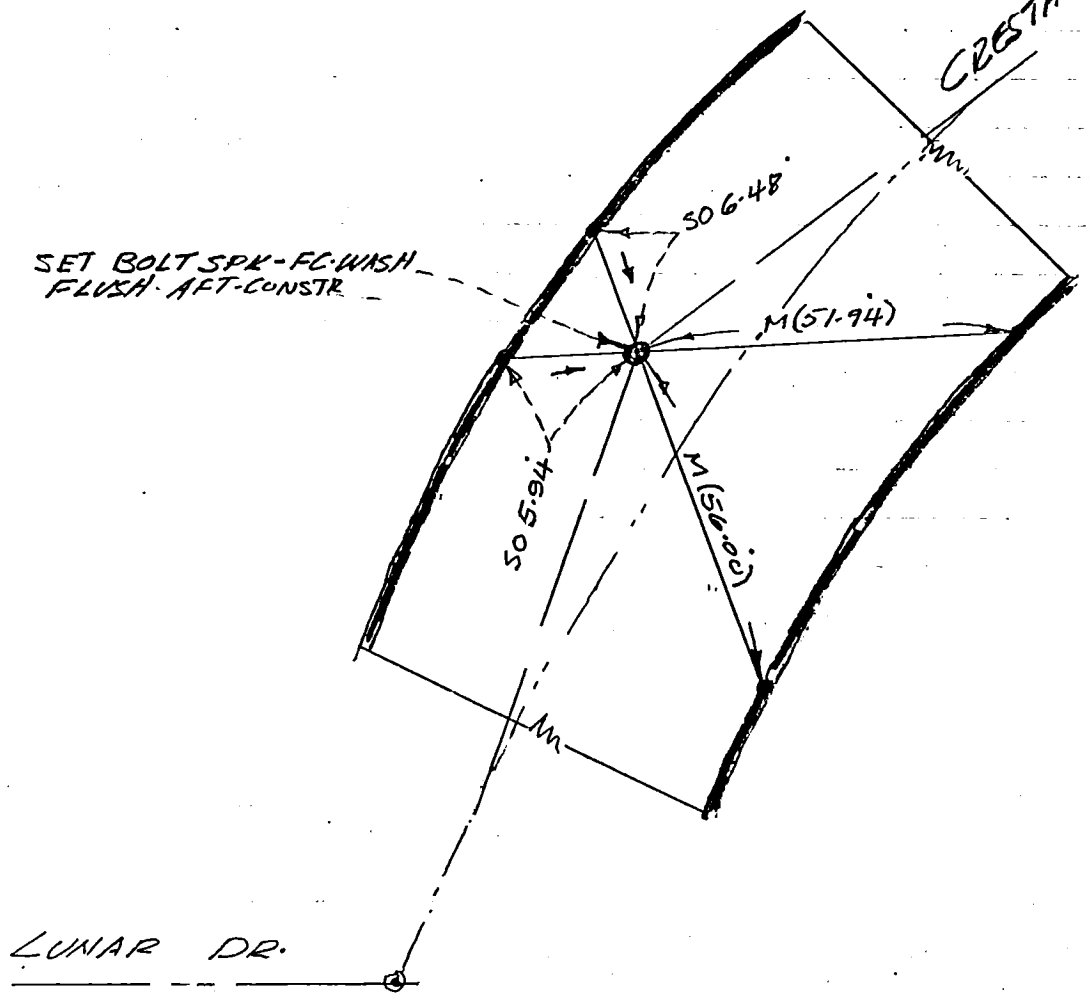

PROJECT MONTEREY PARK 5850 INDEX RER 5

SURVEY BY SASSE (VITA) DATE 12-10-74

REVIEWED BY [signature] DATE 9-21-76

LINE 'B' LOS ANGELES COUNTY FLOOD CONTROL DISTRICT

WS 36 B 1

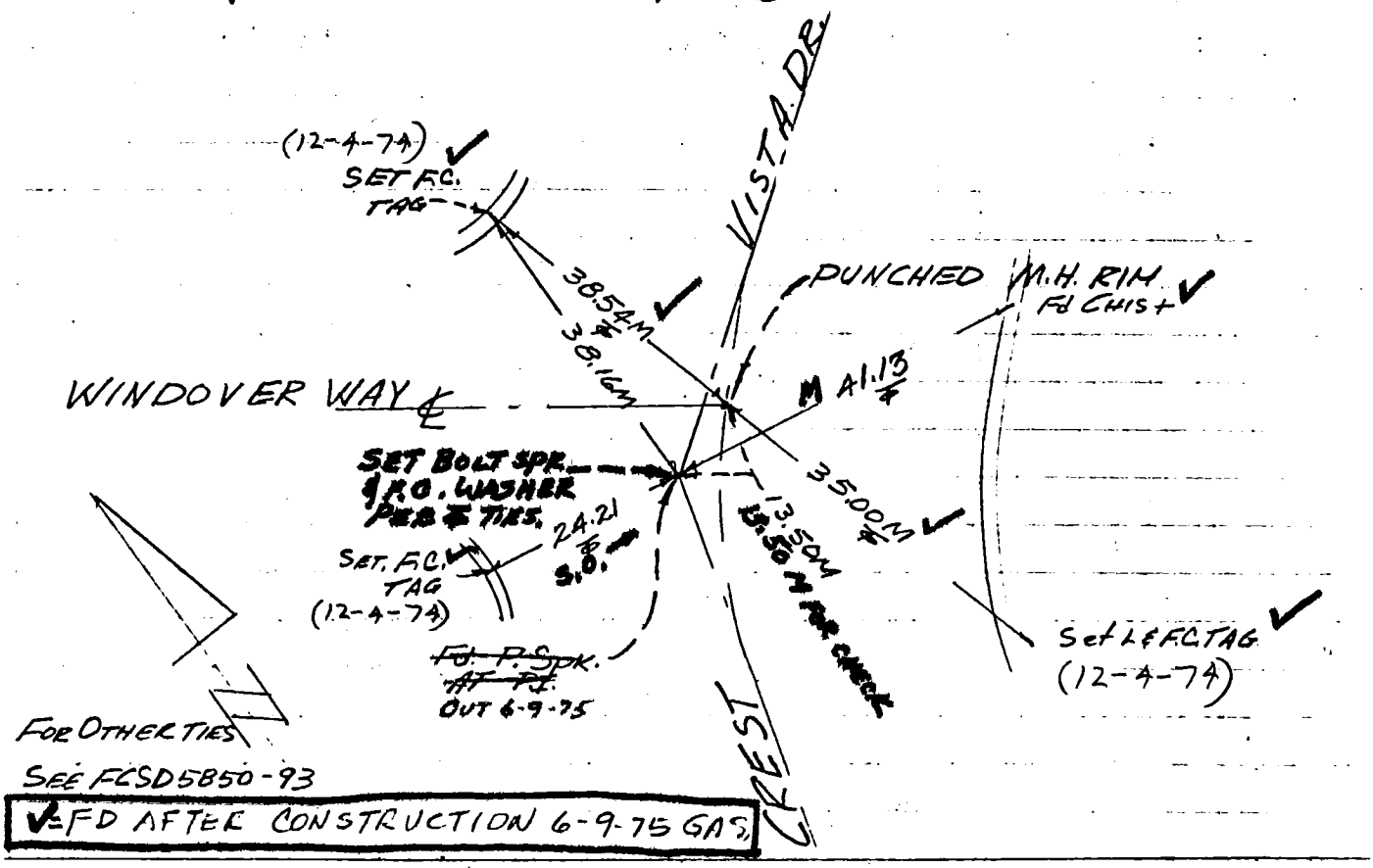

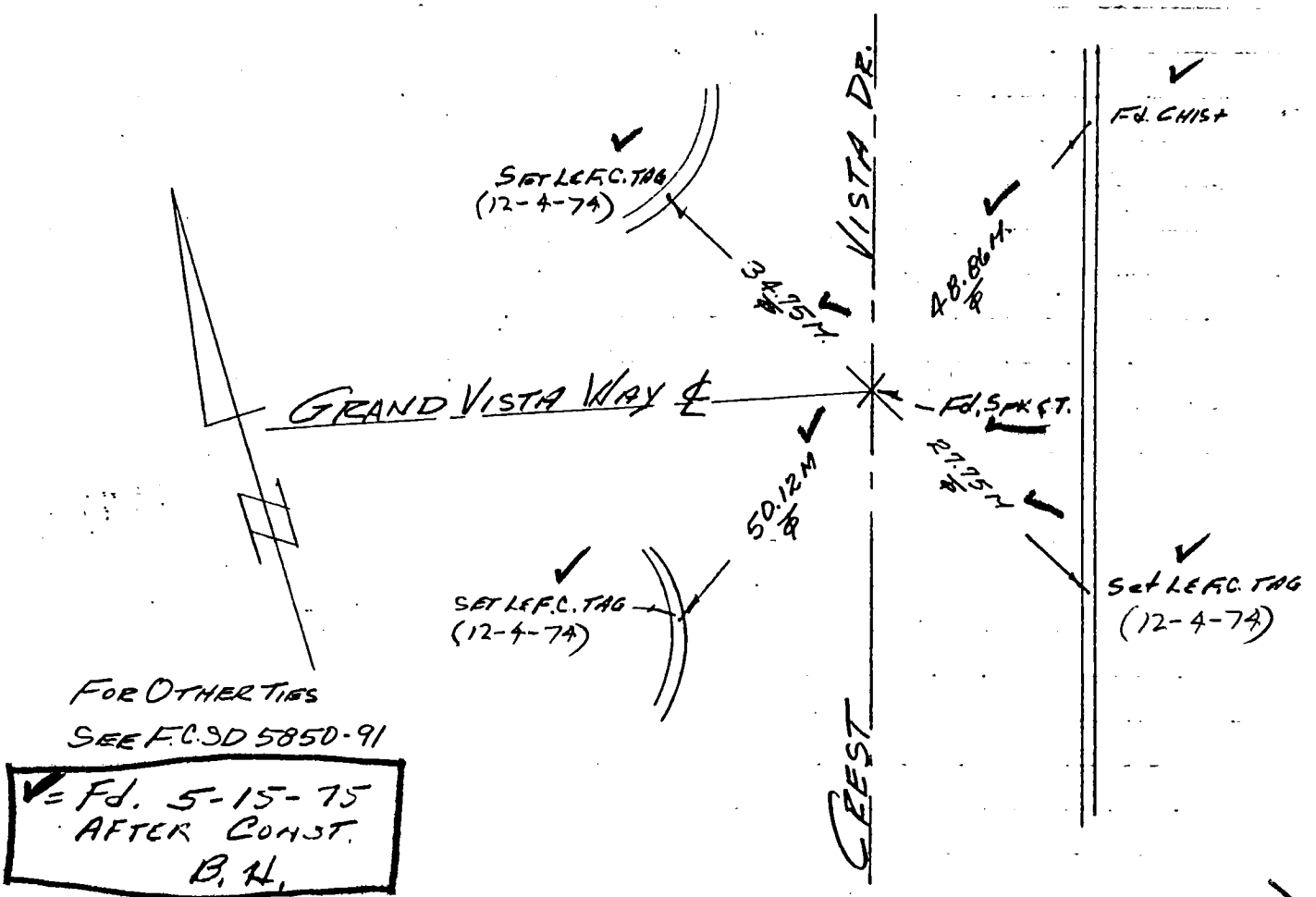

76S911– Cdb 5–71

Co. Engr. F.B. 3558-44

R&R-3

PROJECT AZUSA SD 1650-1 LINE B

INDEX FCSD1650 91

SURVEY BY MC CAMENT EWH DATE 10-3-74

REVIEWED BY [signature] DATE 10-19-76

LOS ANGELES COUNTY FLOOD CONTROL DISTRICT

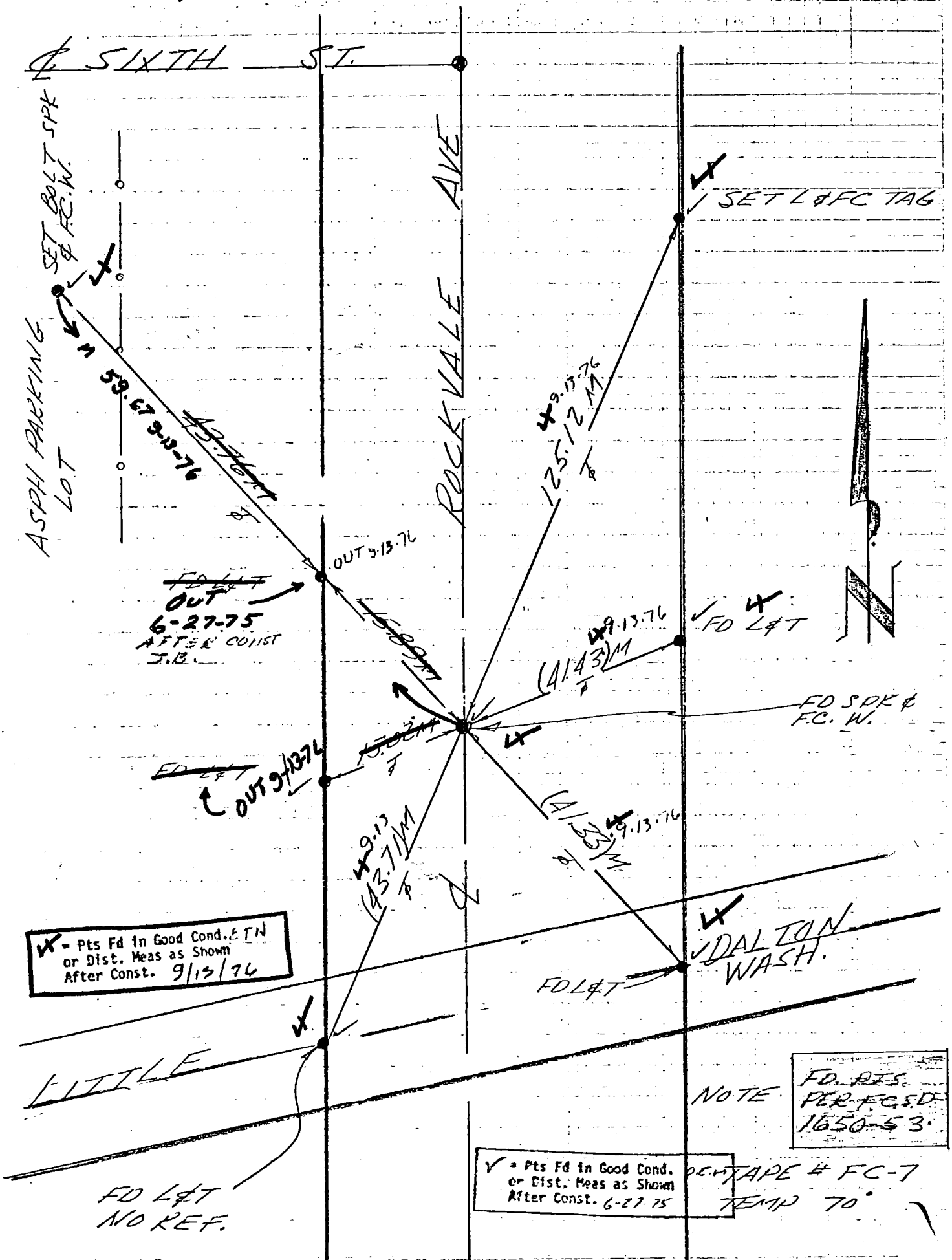

✗ = Pts Fd in Good Cond. & TN or Dist. Meas as Shown After Const. 9/13/76

✓ = Pts Fd in Good Cond. or Dist. Meas as Shown After Const. 6-27-75

NOTE FD. PTS. PER F.C.S.D. 1650-53.

TAPE # FC-7

TEMP 70°

WS 47 C-2

76S911– Cdb 5–71

45 Co. Engr. F.B. 3558-45

PROJECT AZUSA S.D. 1650-1 LINE B

SURVEY BY MCWRIGHT E.M. DATE 10-3-74

REVIEWED BY [illegible] DATE 10-19-76

INDEX FCSD1650 93

LOS ANGELES COUNTY FLOOD CONTROL DISTRICT

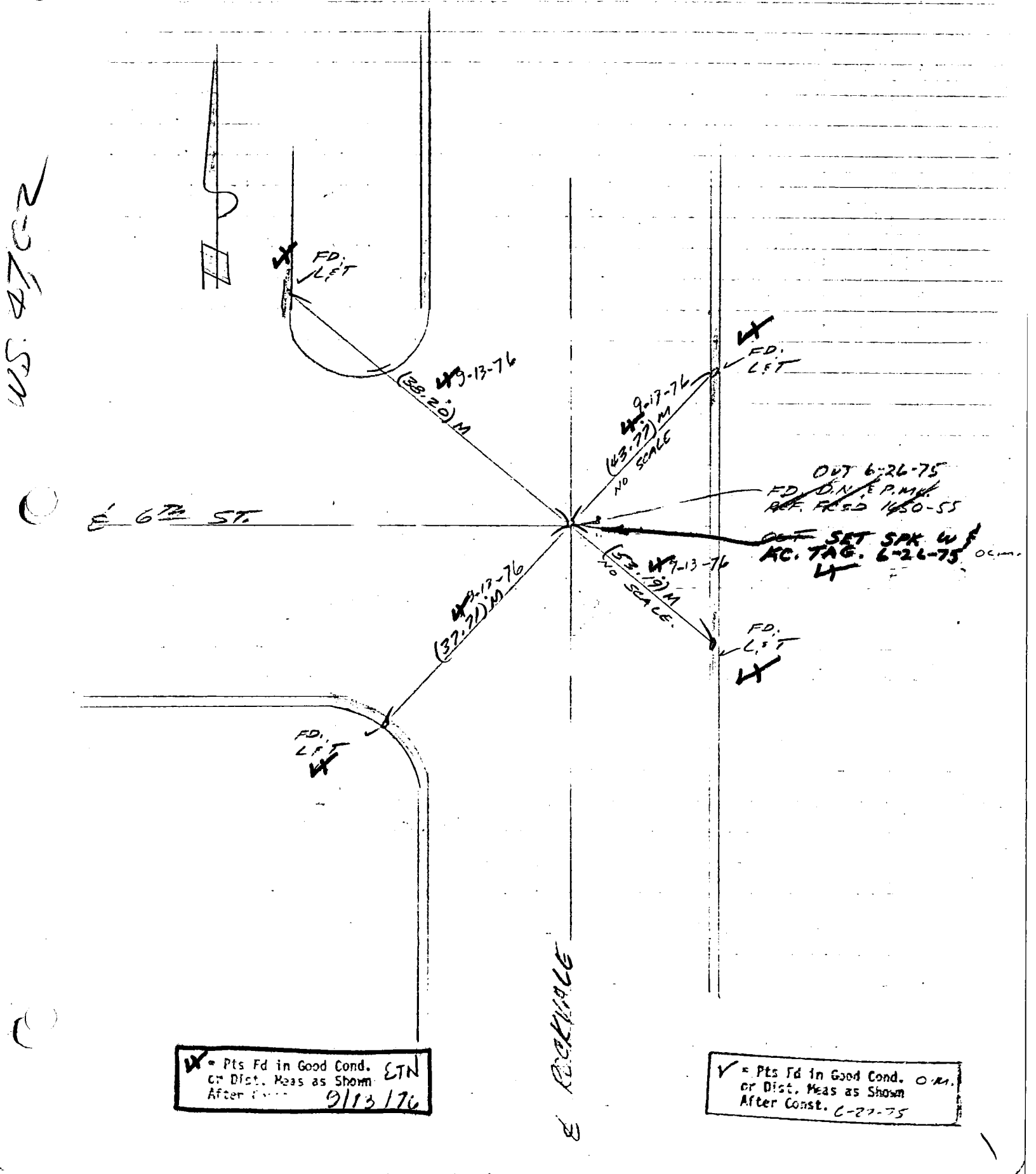

= Pts Fd in Good Cond. or Dist. Meas as Shown After [illegible] 9/13/76 ETN

= Pts Fd in Good Cond. or Dist. Meas as Shown After Const. 6-27-75 O.M.

76S911- Cdb 6-74

PROJECT 1650 Unit 11 Line B

SURVEY BY ETW DATE 9/13/76

REVIEWED BY [illegible] DATE 10-19-76

Co. Engr. F.B. 3558-46

INDEX FCSD 1650-94A

R4R-9

LOS ANGELES COUNTY FLOOD CONTROL DISTRICT

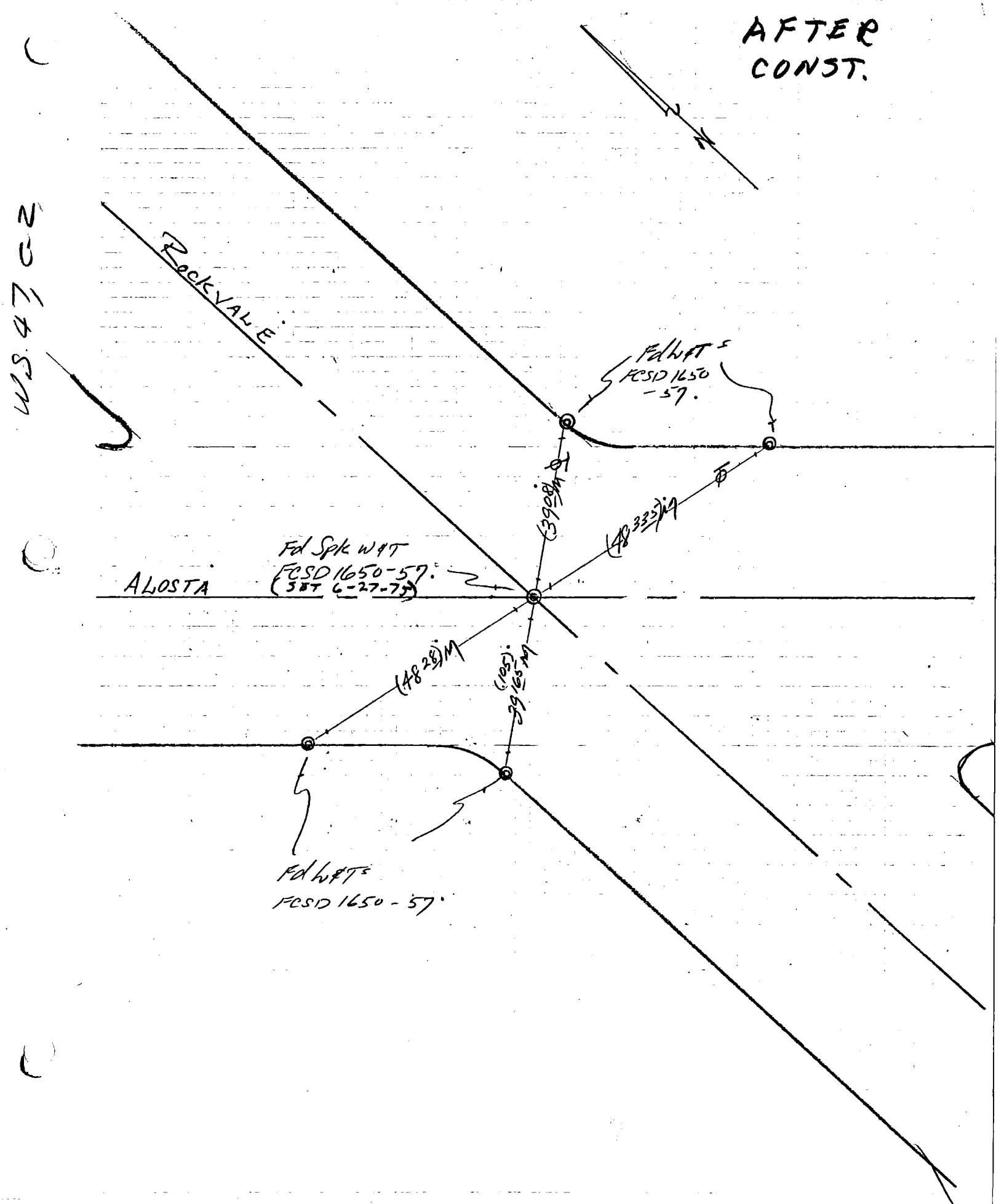

76S911– Cdb 4-75 Co. Engr. F.B. 3558-47 FCSD 1650-96A

PROJECT AZUSA 1650 UNIT I LINE B INDEX R4R-7

SURVEY BY EWH DATE 10-1-76

REVIEWED BY DATE 10-19-76

LOS ANGELES COUNTY FLOOD CONTROL DISTRICT

AFTER CONST.

(SET 10-8-76)
FD L&FC TAG
PER FCSD 1650-95.

APPROX ℄
W/4 DR.
AVERY LABEL

FD L&T IN WALK
~~NO REF.~~
F.B. 1631-169B.

FD L&T NO REF.
T.C. RD F.B. 1631-169B.

(90°00'15") COPIED
RD F.B. 1631-169.

BLVD.

(13) 63.11M ℄

(65.05)M ℄

(42.23)M ℄

FD. B.T. SPL S.W.
WITH DATING NAIL TIES
~~NO REF.~~ R.D.F.B. 1631-169A.

FD L&T "PROP"
PER 1650-71.

(39)
46.41M

ROCKVALE AVE

CHECKED LINE & TIES ✓
10-1-76
EWN

To S&W
(59.29).
RD F.B.
1631-169B.

(45.0)M

(.93)
60.94M ℄

FD L&T IN DEPR. DR
~~NO REF.~~
RD DEPT. F.B.
1631-169B.

FOOTHILL

TAPE FC 34
TEMP- 75°

FD L&T T.C.
PER FCSD
1650-95.
RD DEPT F.B.
1631-169B.

W.S. 47 & 2

76S911- Cdb 6-74

PROJECT SD1265 LINE A Co. Engr. F.B. 3558-48 INDEX FCSD1265 169

SURVEY BY DEMPSEY DATE 2-26-76 RR1

REVIEWED BY [illegible] DATE 3-26-76

LOS ANGELES COUNTY FLOOD CONTROL DISTRICT

WS 48, A-3 + WS 144-317, B-2

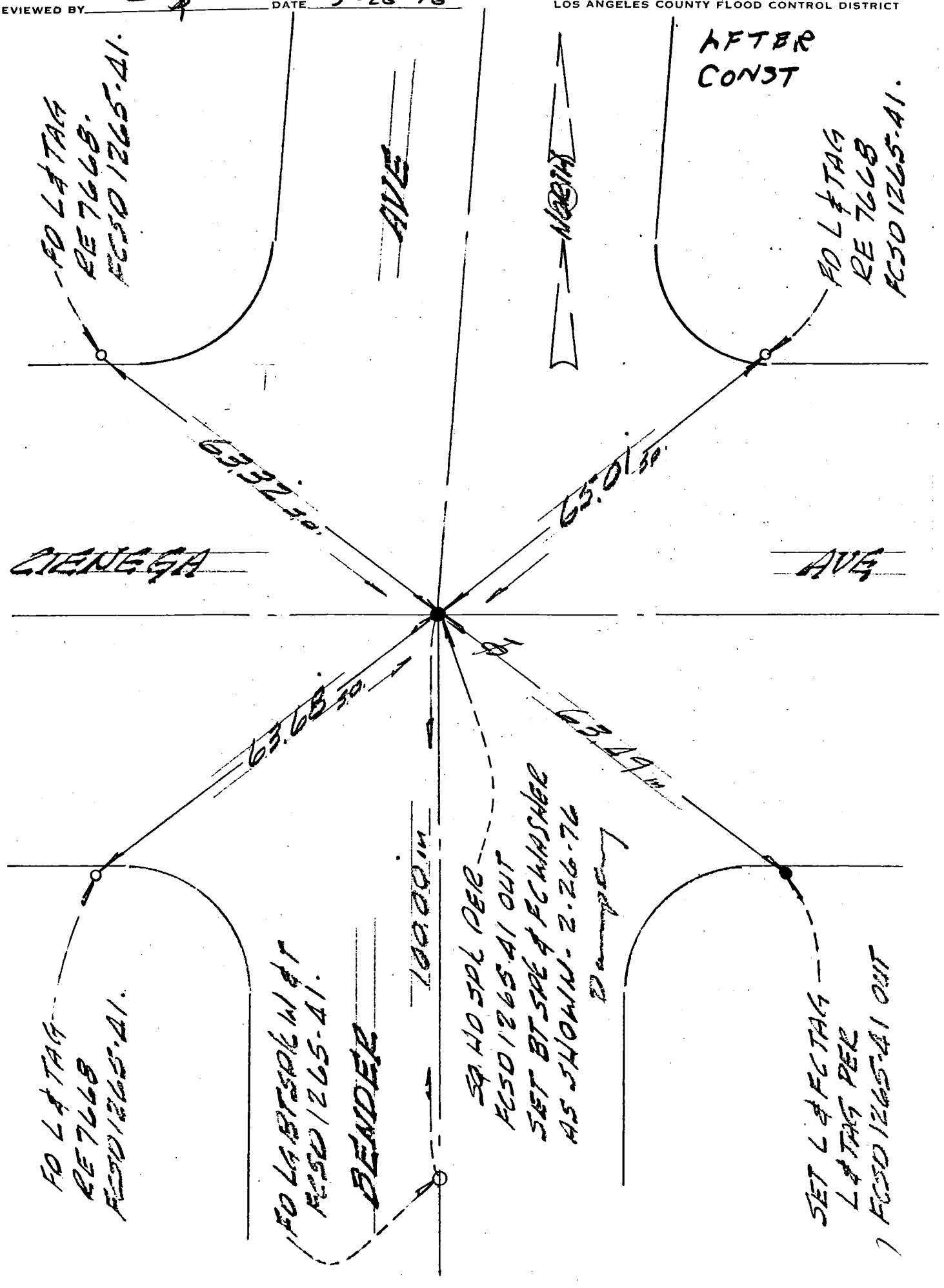

76S911– Cdb 4-75

49 Co. Engr. F.B. 3558-49

INDEX FCSD9718 87

PROJECT S.D. 9718 UNIT-2

SURVEY BY G.A. SEAMAN DATE 3-26-76

REVIEWED BY [illegible] DATE 9-21-76

LOS ANGELES COUNTY FLOOD CONTROL DISTRICT

WS 47, B-2

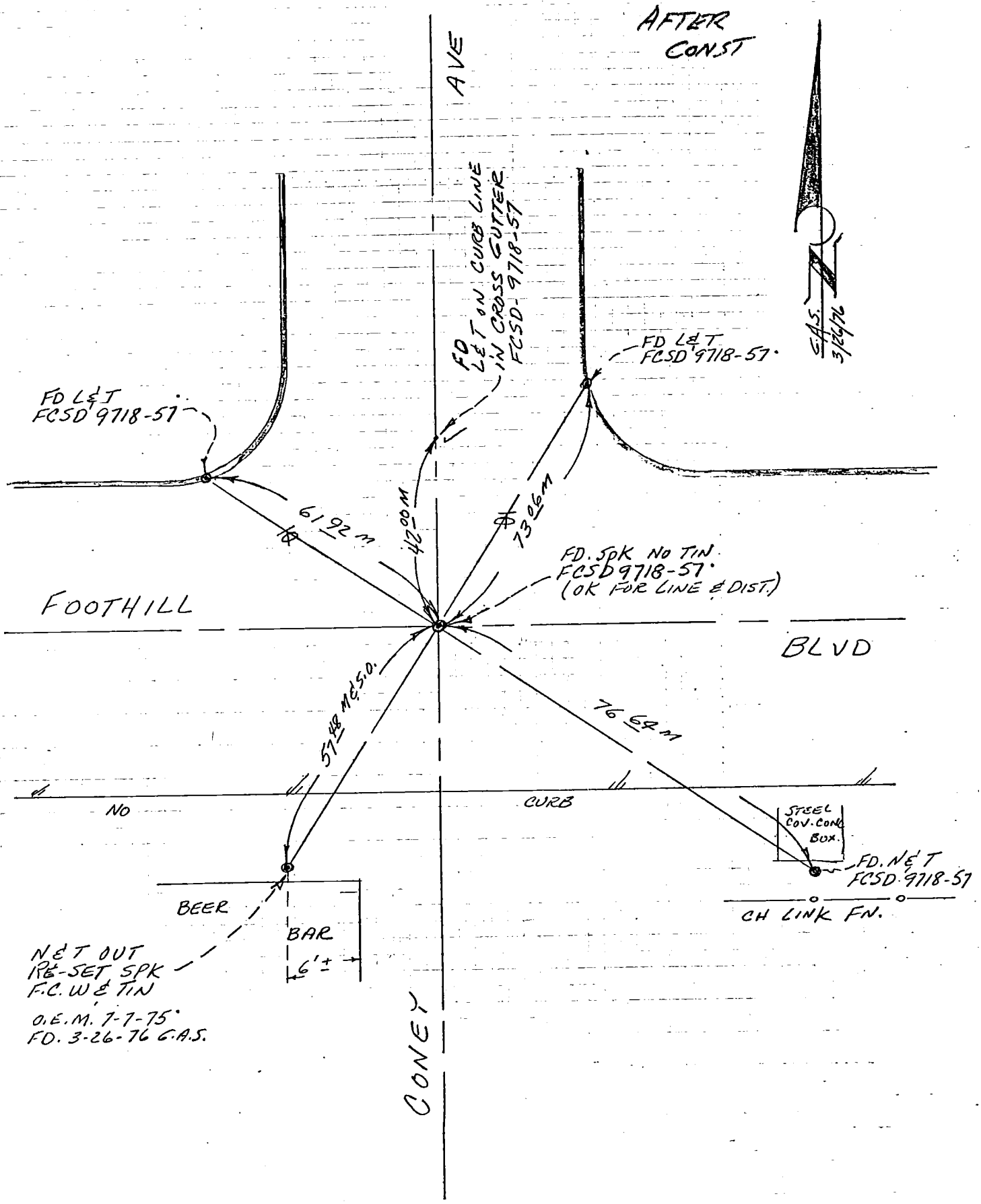

S911- Cdb 6-74

PROJECT SD 9718 UNIT 2 Co. Engr. F.B. 3558-50 INDEX FCSD9718 89

SURVEY BY Compson DATE 2-27-76

REVIEWED BY [illegible] DATE 3-9-76

R4R-3

LOS ANGELES COUNTY FLOOD CONTROL DISTRICT

AFTER CONST.

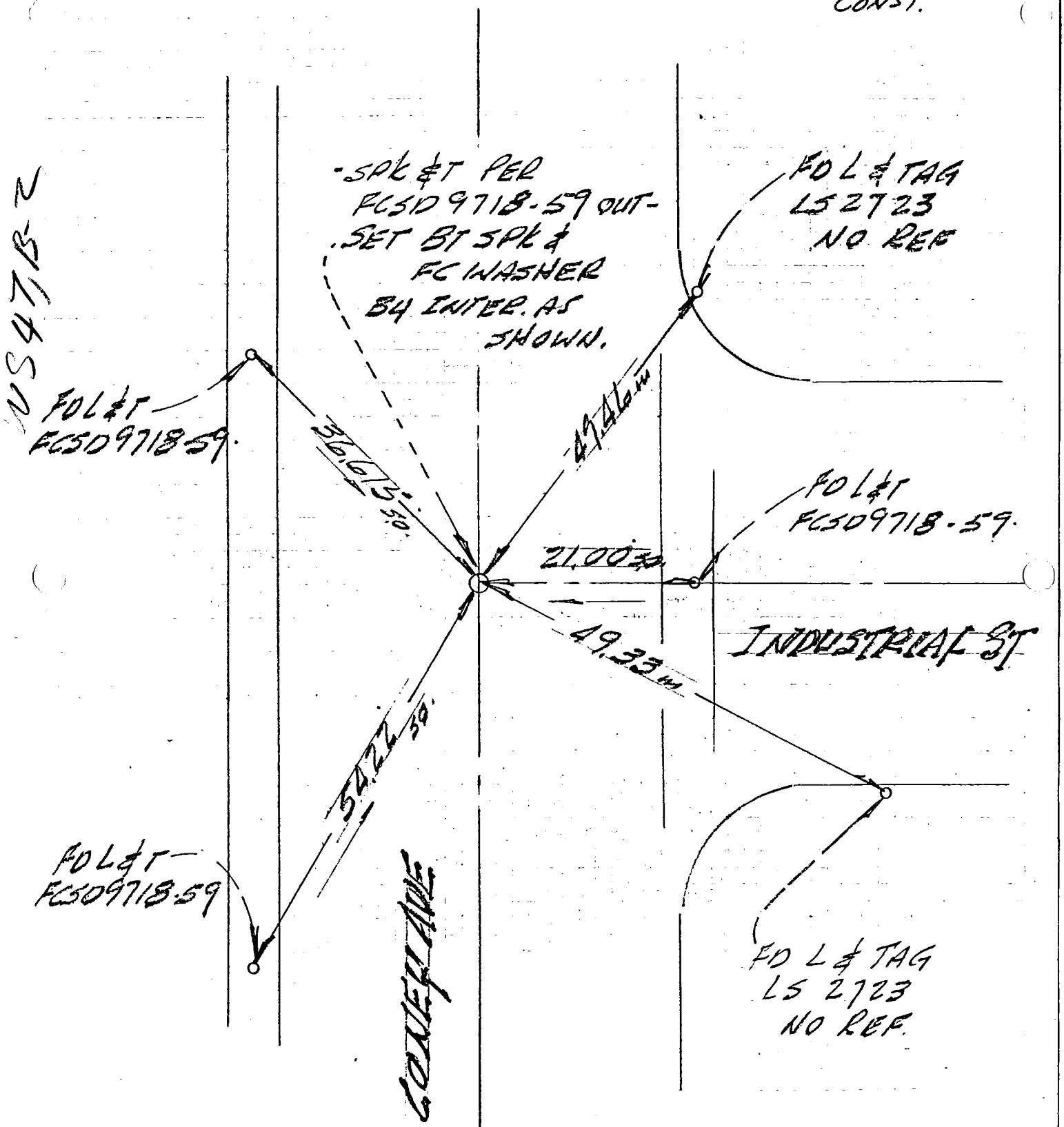

76S911– Cdb 5–71

PROJECT Azusa SD 9718 UNIT-1 Co. Engr. F.B. 3558-51 INDEX FCSD9718 91

SURVEY BY McCAMENT EWH DATE 10-8-74

REVIEWED BY [illegible] DATE 10-15-76

LOS ANGELES COUNTY FLOOD CONTROL DISTRICT



76S911– Cdb 4-75

PROJECT SD9718 UNIT 2 52 Co. Engr. F.B. 3558-52 INDEX FCSD9718 93

SURVEY BY DEMPSEY DATE 9-27-76

REVIEWED BY DATE 10-15-76 CAKS

LOS ANGELES COUNTY FLOOD CONTROL DISTRICT

W547 B2

AFTER CONST.

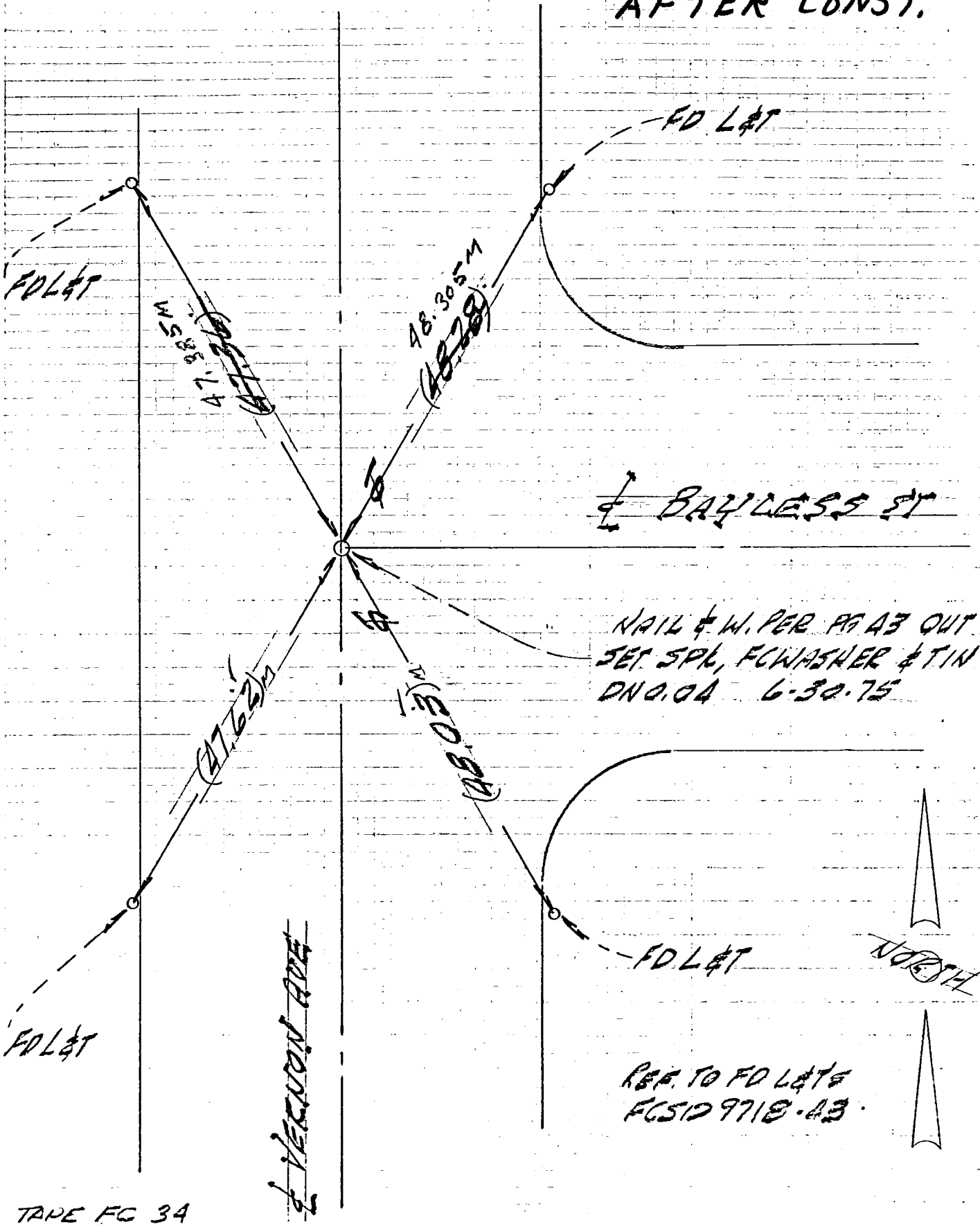

TAPE FC 34
TEMP 74°
10-1-75
SMH

76S911– Cdb 4-75

PROJECT SD 9715 UNIT 2 Co. Engr. F.B. 3558-53 INDEX FCSD9718. 95

SURVEY BY DEMPSEY DATE 9.27.76

REVIEWED BY [illegible] DATE 10-15-76

LOS ANGELES COUNTY FLOOD CONTROL DISTRICT

W.S. 47 B-2

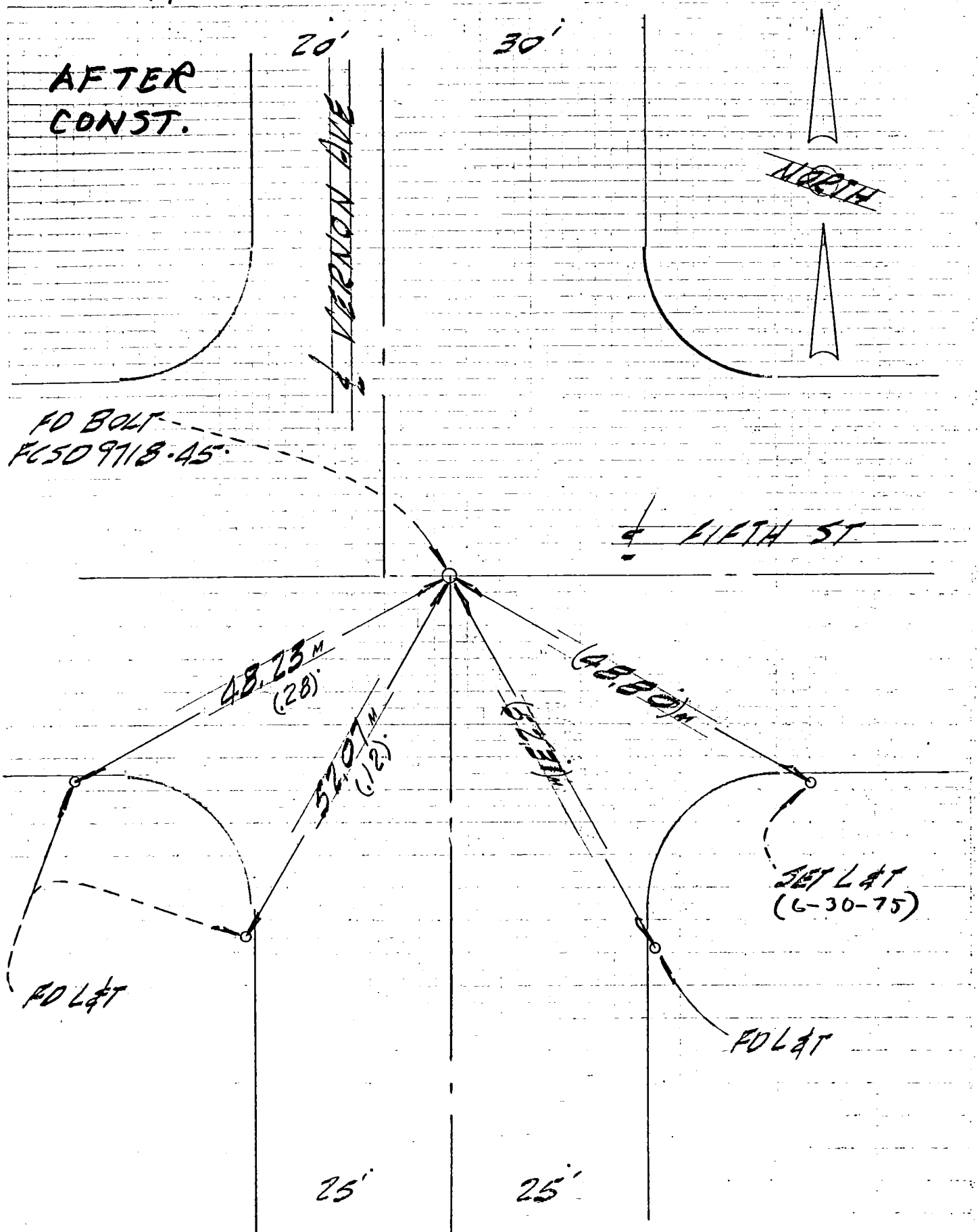

76S911- Cdb 5-71

PROJECT Azusa SD 9718 Unit 1 Co. Engr. F.B. 3558-54 INDEX 4CSD9718.97

SURVEY BY M. CLEMENT EWH DATE 10-9-74

REVIEWED BY [illegible] DATE 10-18-76

LOS ANGELES COUNTY FLOOD CONTROL DISTRICT

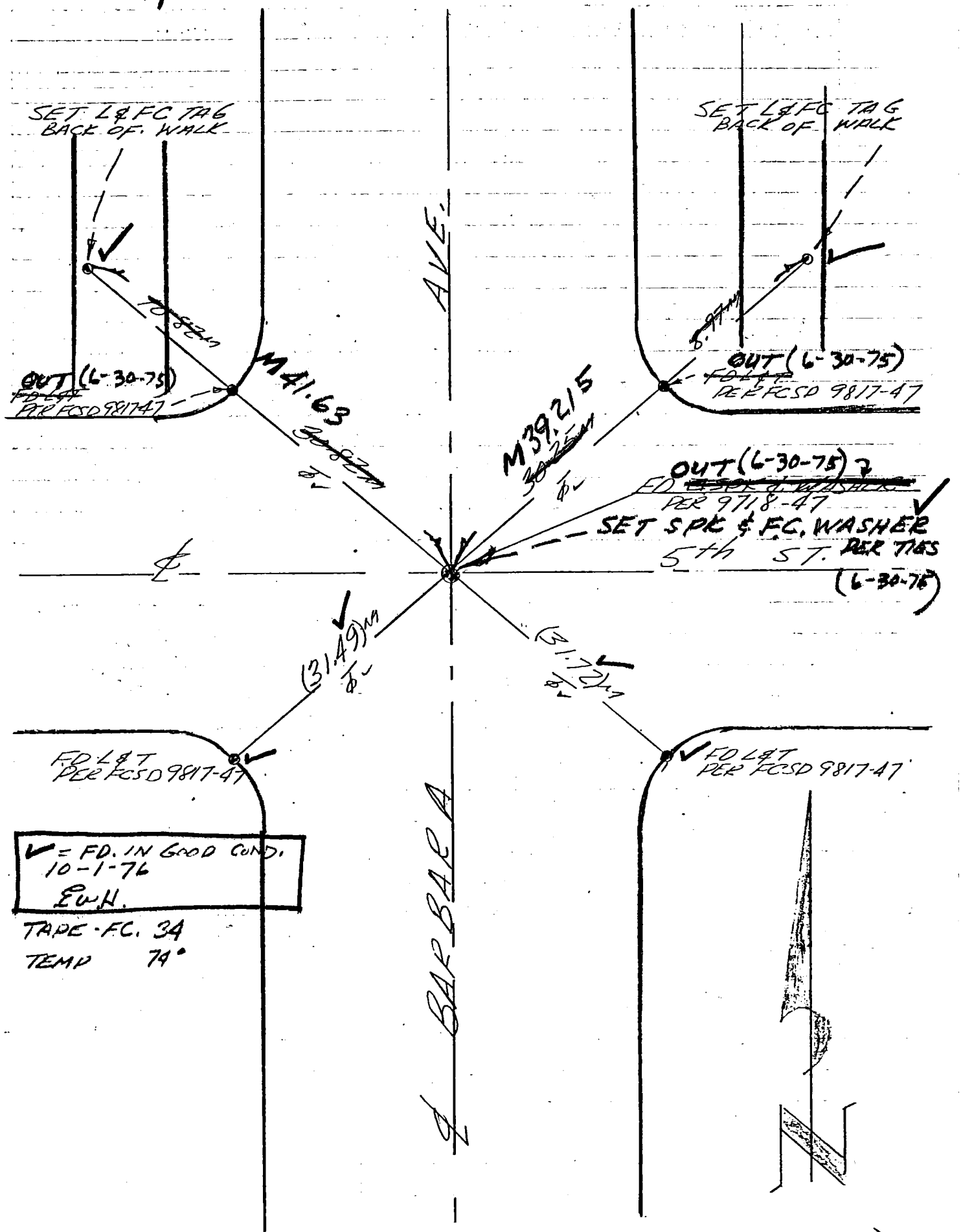

76S911– Cdb 4-75 Co. Engr. F.B. 3558-55 FCSD9718 99

PROJECT SD 9718 UNIT 2 INDEX

SURVEY BY DEMPSEY DATE 9-27-76 RR.9

REVIEWED BY [illegible] DATE 10-18-76 LOS ANGELES COUNTY FLOOD CONTROL DISTRICT

W.S. 47 B-2

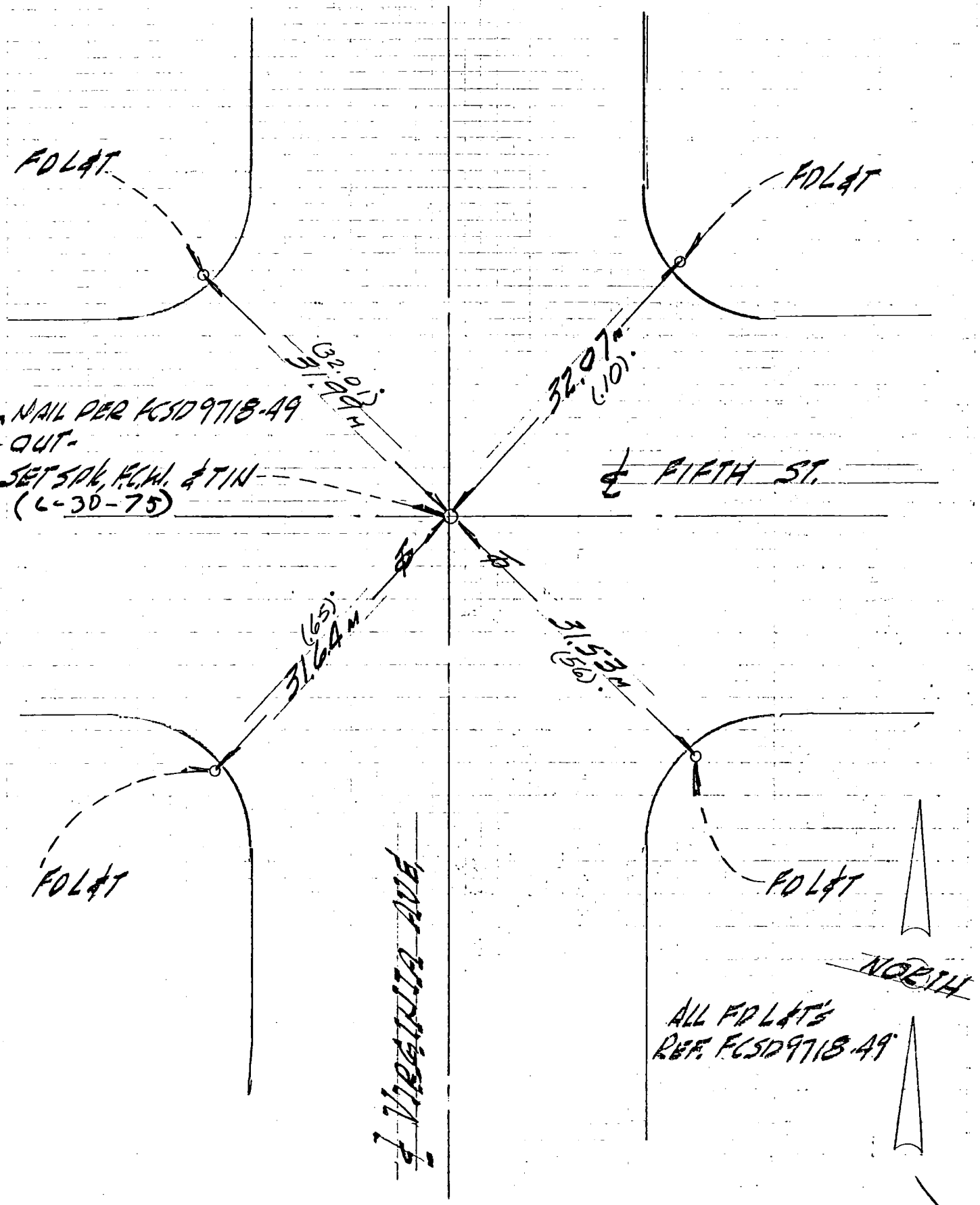

76S911– Cdb 4-75

PROJECT SD 9718 UNIT 2 (6 Co. Engr. F.B. 3558-56

SURVEY BY DEHARSEY DATE 9-27-76

REVIEWED BY _____ DATE 10-18-76

INDEX FCSD9718.101

LR-11

LOS ANGELES COUNTY FLOOD CONTROL DISTRICT

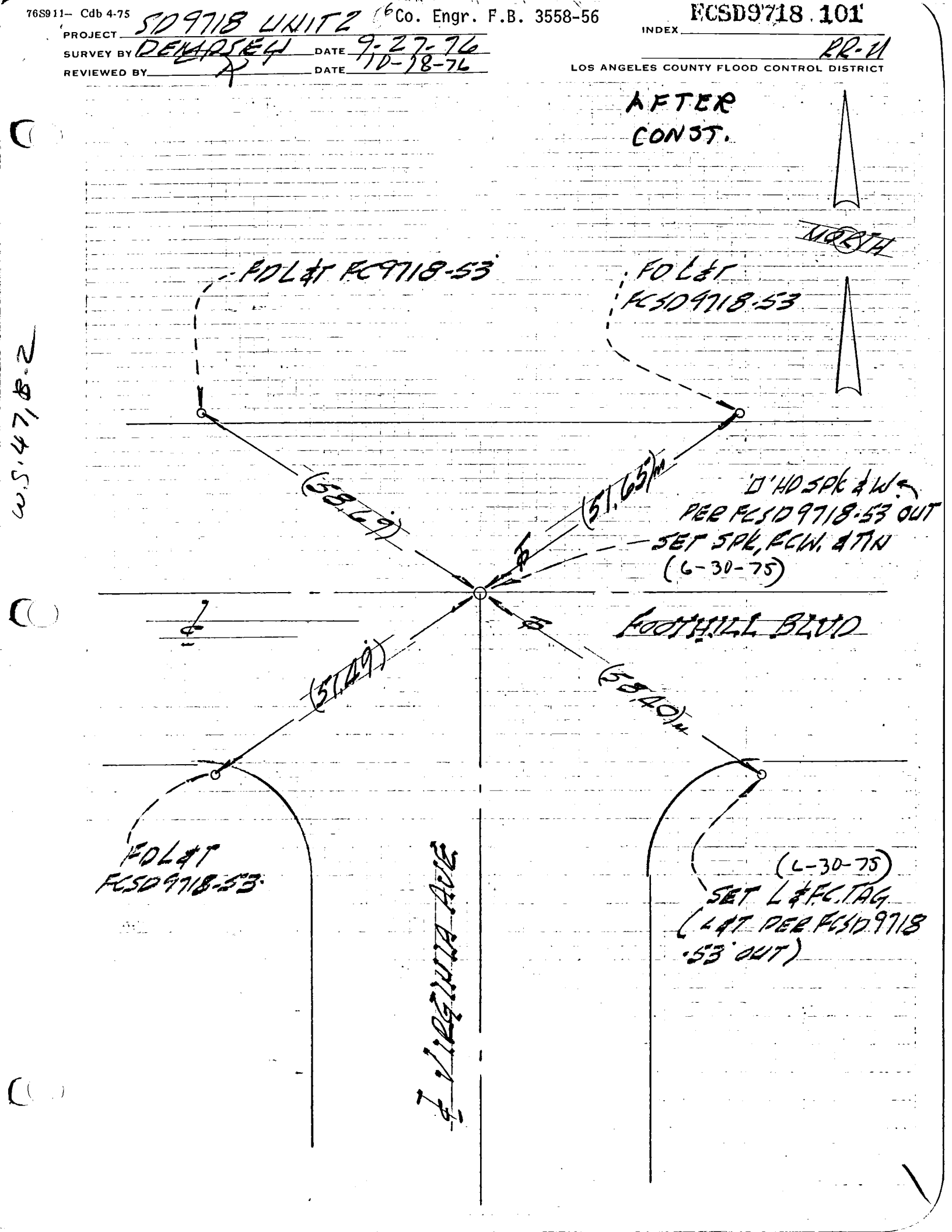

76S911– Cdb 4-75 CO. ENGR. F.B. 3558-57 FCSD1270 111

PROJECT 1270 U2 LINE A INDEX

SURVEY BY ETN DATE 6/29/76 R&R 5

REVIEWED BY DATE 10-21-76 LOS ANGELES COUNTY FLOOD CONTROL DISTRICT

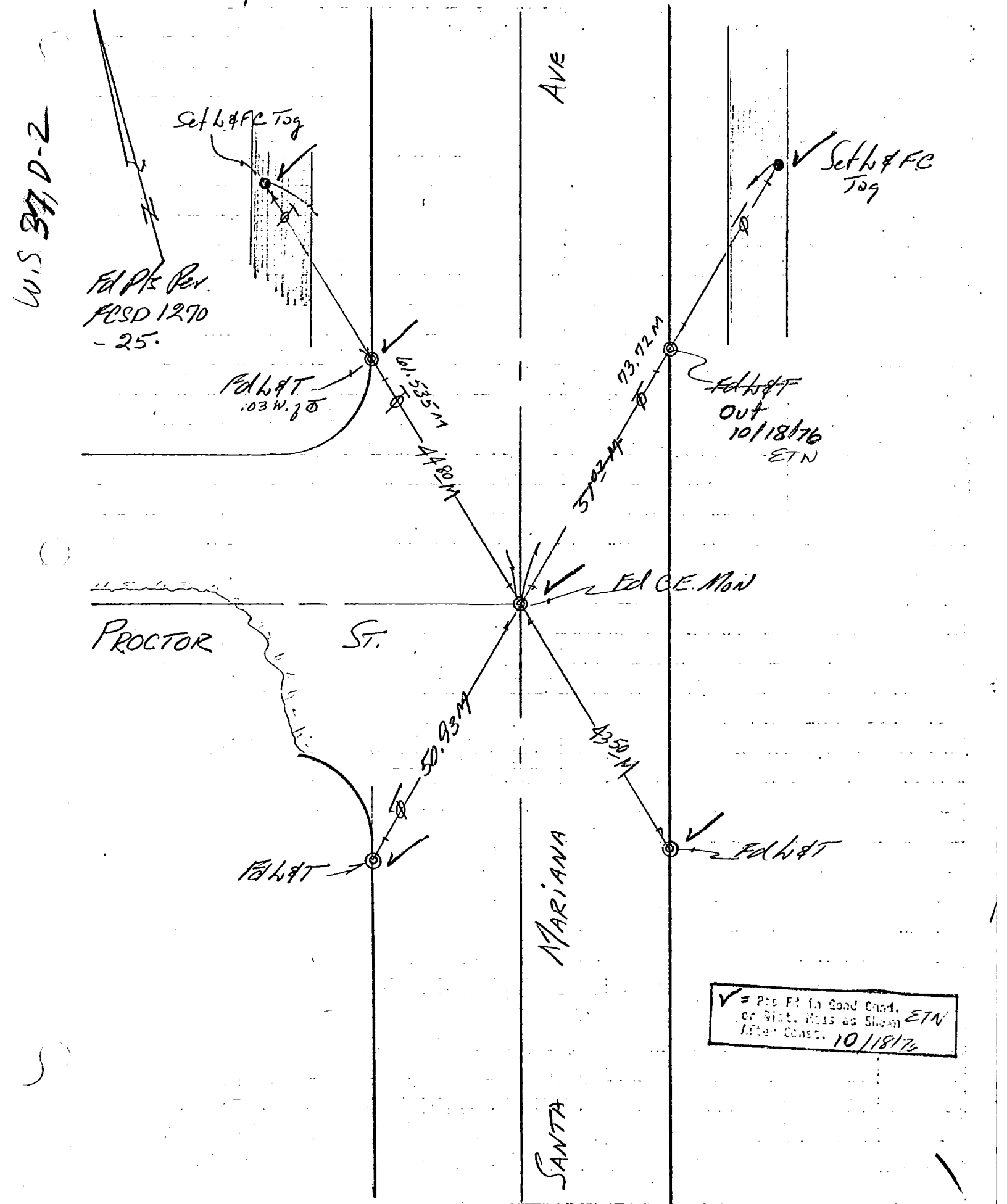

76S911- Cdb 6-74

PROJECT 1270 U1 Line C CO. ENGR. F.B. 3558-58 INDEX FCSD1270 115

SURVEY BY Nixon DATE 10/21/75 R&R 1

REVIEWED BY RK DATE 11-3-76

LOS ANGELES COUNTY FLOOD CONTROL DISTRICT

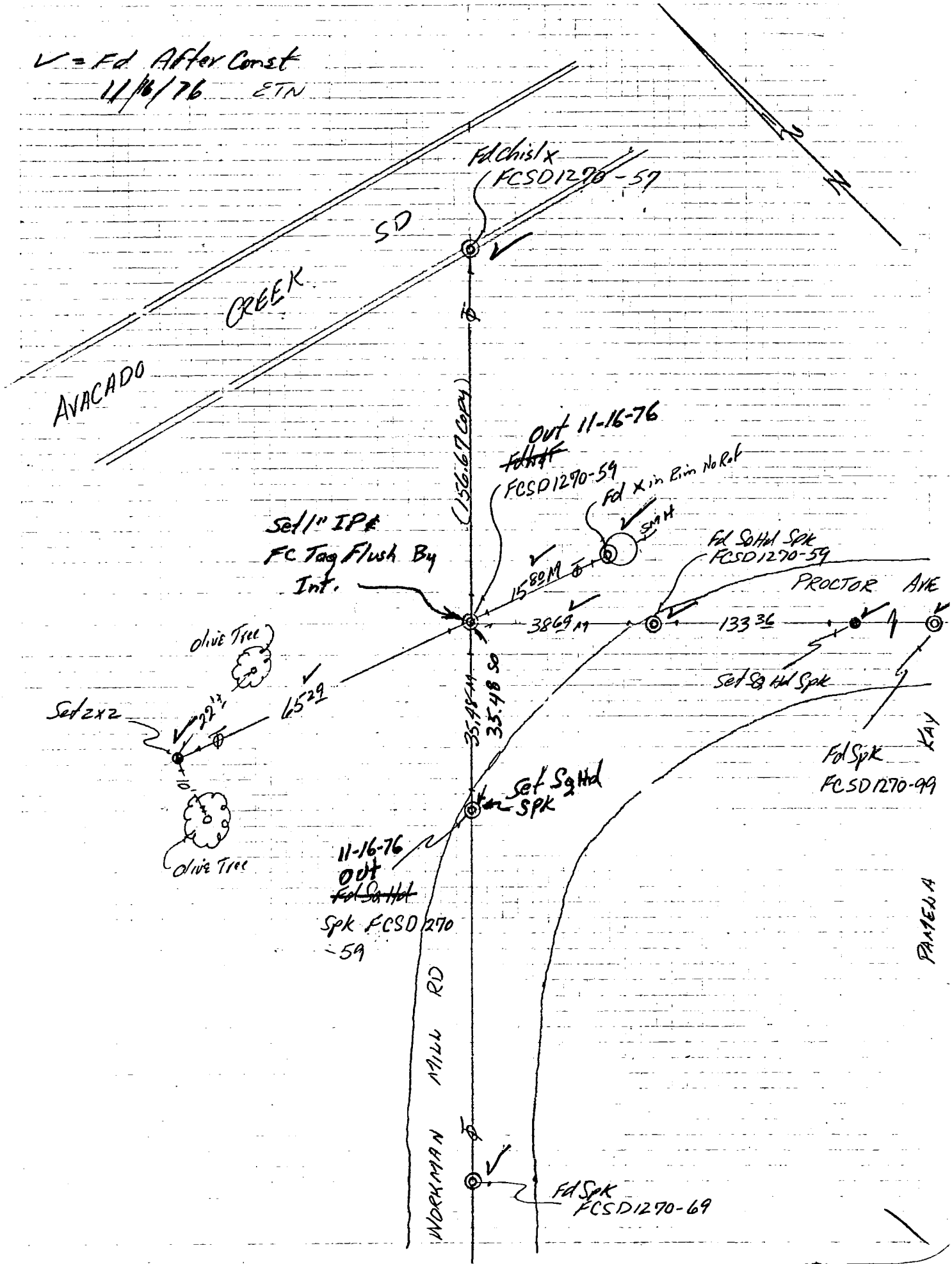

76S911- Cdb 6-74

PROJECT 1270-U1 Line C CO. ENGR. F.B. 3558-59 INDEX 1050276 119

SURVEY BY Nixon DATE 10/9/75 R&R 5

REVIEWED BY P.M DATE 12-7-76 LOS ANGELES COUNTY FLOOD CONTROL DISTRICT

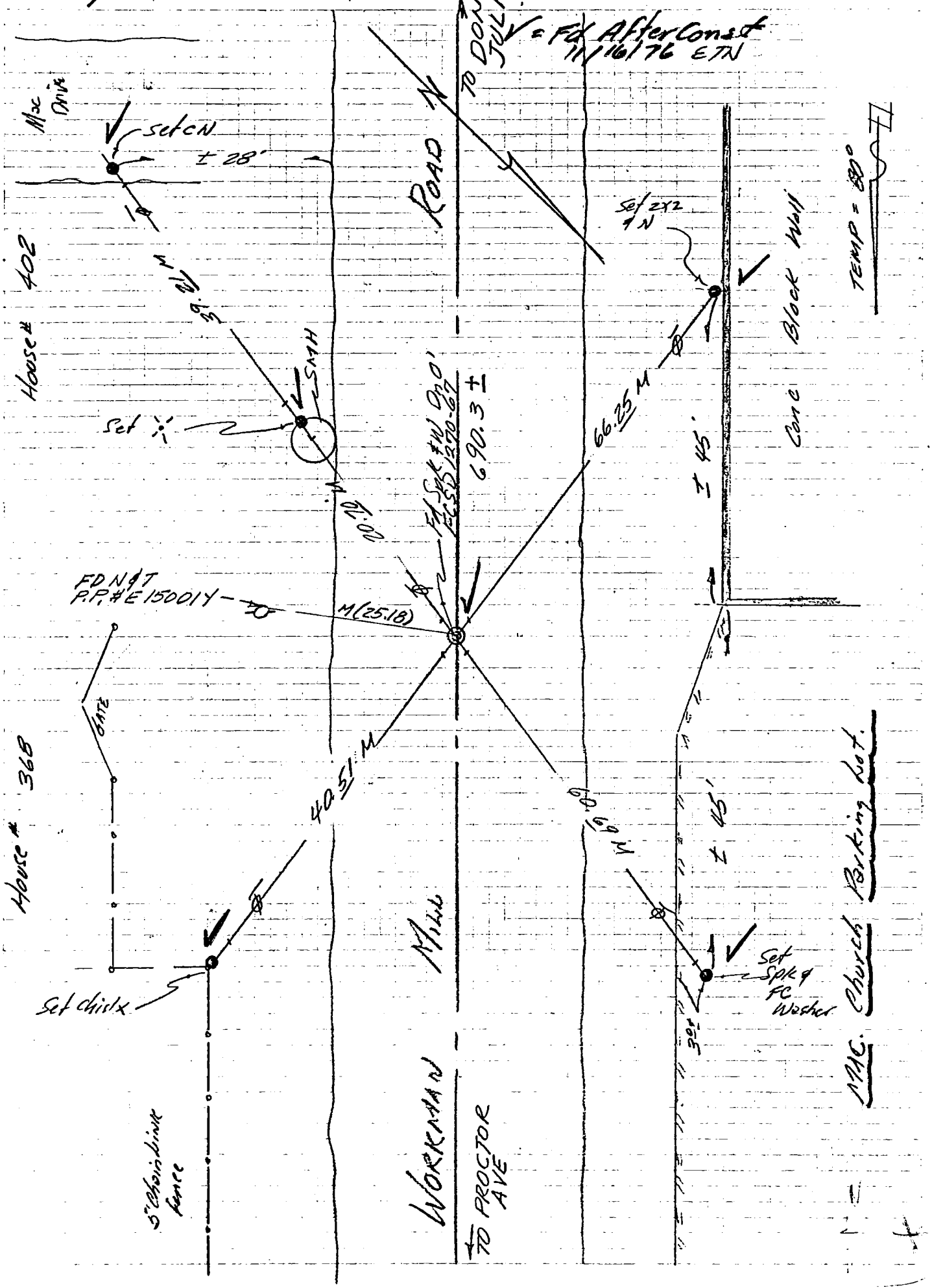

76S911- Cdb 6-74

PROJECT 1270 U1 Line C

CO. ENGR. F.B. 3558-60

INDEX FCS01270 121

SURVEY BY NIXON DATE 10/19/75

R&R 7

REVIEWED BY RK DATE 11-2-76

LOS ANGELES COUNTY FLOOD CONTROL DISTRICT

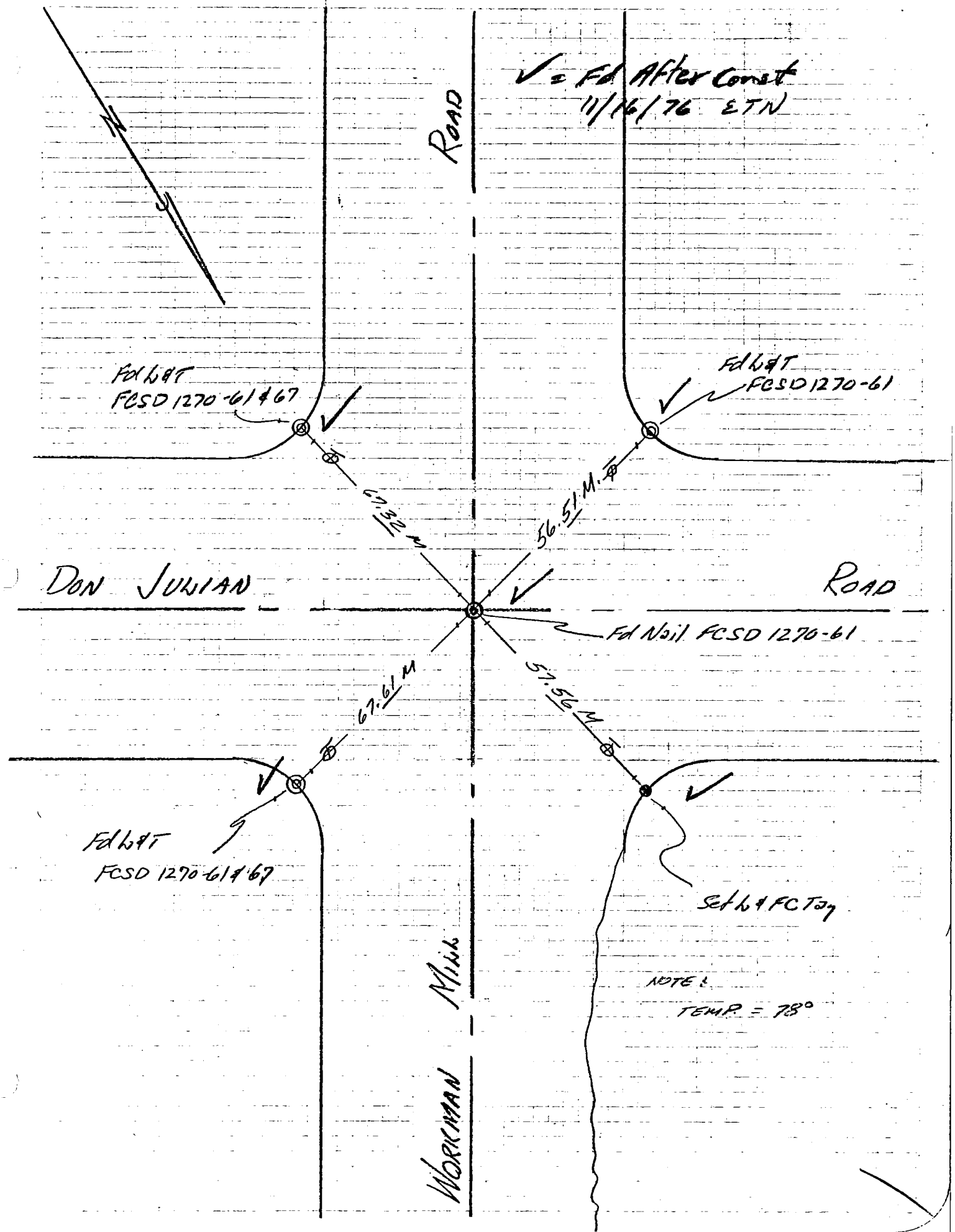

76S911- Cdb 6-74

PROJECT 1270 CI Line D

SURVEY BY ETN DATE 9/30/75

REVIEWED BY P.M DATE 12-7-76

CO. ENGR. F.B. 3558-61 INDEX 1270 123 33

LOS ANGELES COUNTY FLOOD CONTROL DISTRICT

WS 37D-2

114-277B-1

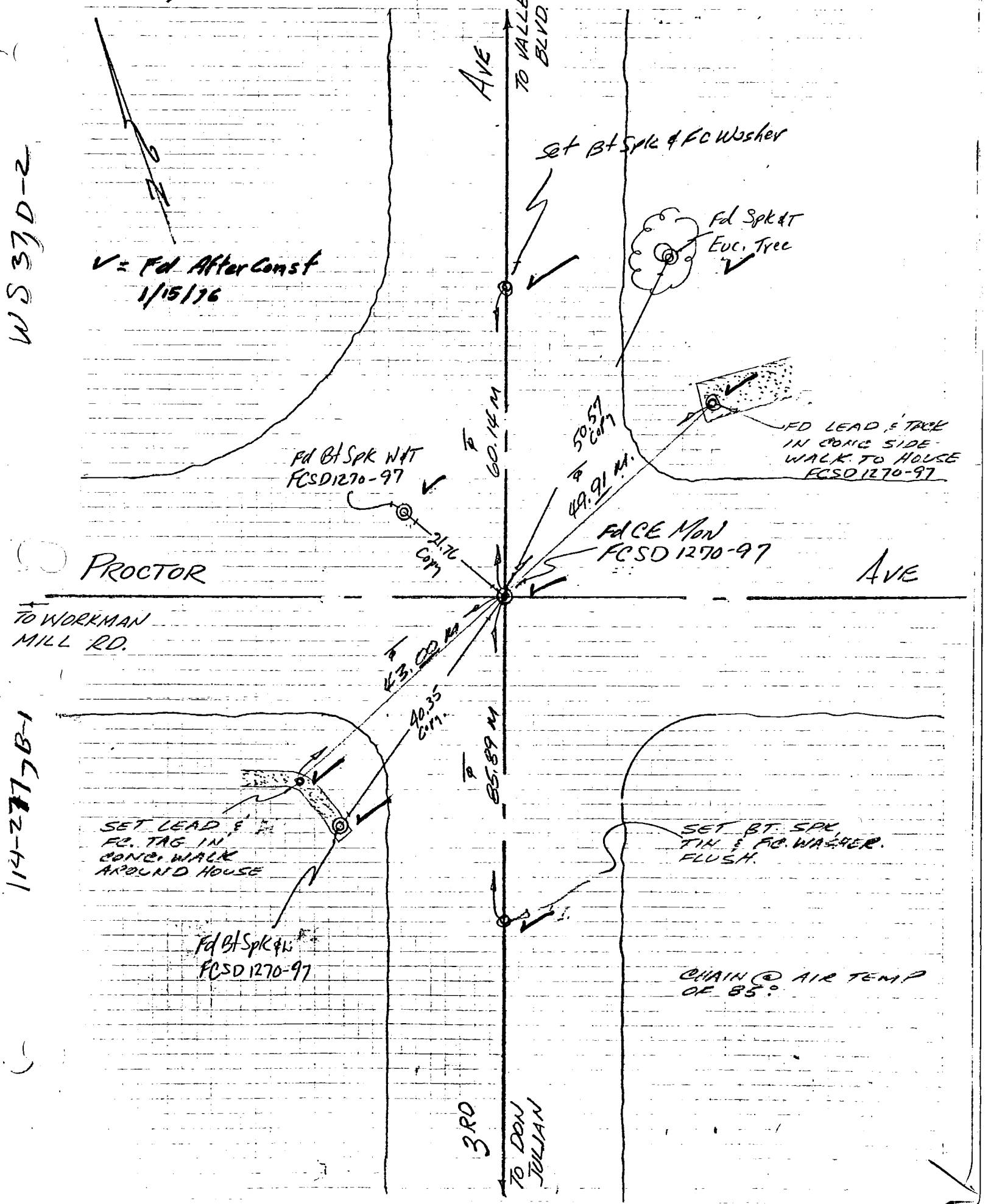

76S911– Cdb 5-71

LINE "A"

PROJECT LA CRESCENTA SD 9503

COPIED ~~SURVEY~~ BY PAUL WILSON DATE 8-12-76

REVIEWED BY RK DATE 1-3-76

Co. Engr. F.B. 3558-62

FCSD9503 165

INDEX R & R-3A

LOS ANGELES COUNTY FLOOD CONTROL DISTRICT

11-3-76 D.P.W. 31.07 @ 92° = 31.075 Tie to N.E. W.S. ST. & B-4

MARY ST.

FD BT. SPK & FC WASHER R&R-7

AVE.

SET L & FC TAG 11-2-76 D.P.W.

FD L & T TOP OF ROCK WALL FCSD 9503-43

CB

FD L & CO. ENGR TAG FCSD 9503-45

64.21 M.

31.075M

36.21 M

FD L & CO ENGR TAG FCSD 9503-45

PROSPECT

SET BT. SPK & FC WASHER

23.705M

FD S.W. & T LA CO. ENGR FCSD 9503-43,45

FD L & CO. ENGR. TAG FCSD 9503-43

31.70 M

AVE.

128.17 COR

FD SW & T FCSD 9503-43

47.485 M

45.46 M

31.20M

28.755M

73.135 M

FD L & T FCSD 9503-45

FD L & CO. ENGR TAG FCSD 9503-45

ROSEMONT

TRANSIT LINE PER FCSD 9503-43,45

FD L & CO. ENGR. TAG, FCSD 9503-43

AFTER CONSTRUCTION

ALL DATA SHOWN IS COPIED FROM R & R-3 8/12/76 D.P.W.

76S911– Cdb 5–71

Co. Engr. F.B. 3558-63 FCSD9503 167

PROJECT S.D. # 9503 Line "A"

SURVEY BY THK DATE 3-3-75

REVIEWED BY RK DATE 8-30-76

INDEX R&R-5

LOS ANGELES COUNTY FLOOD CONTROL DISTRICT

W.S. 5/15-A

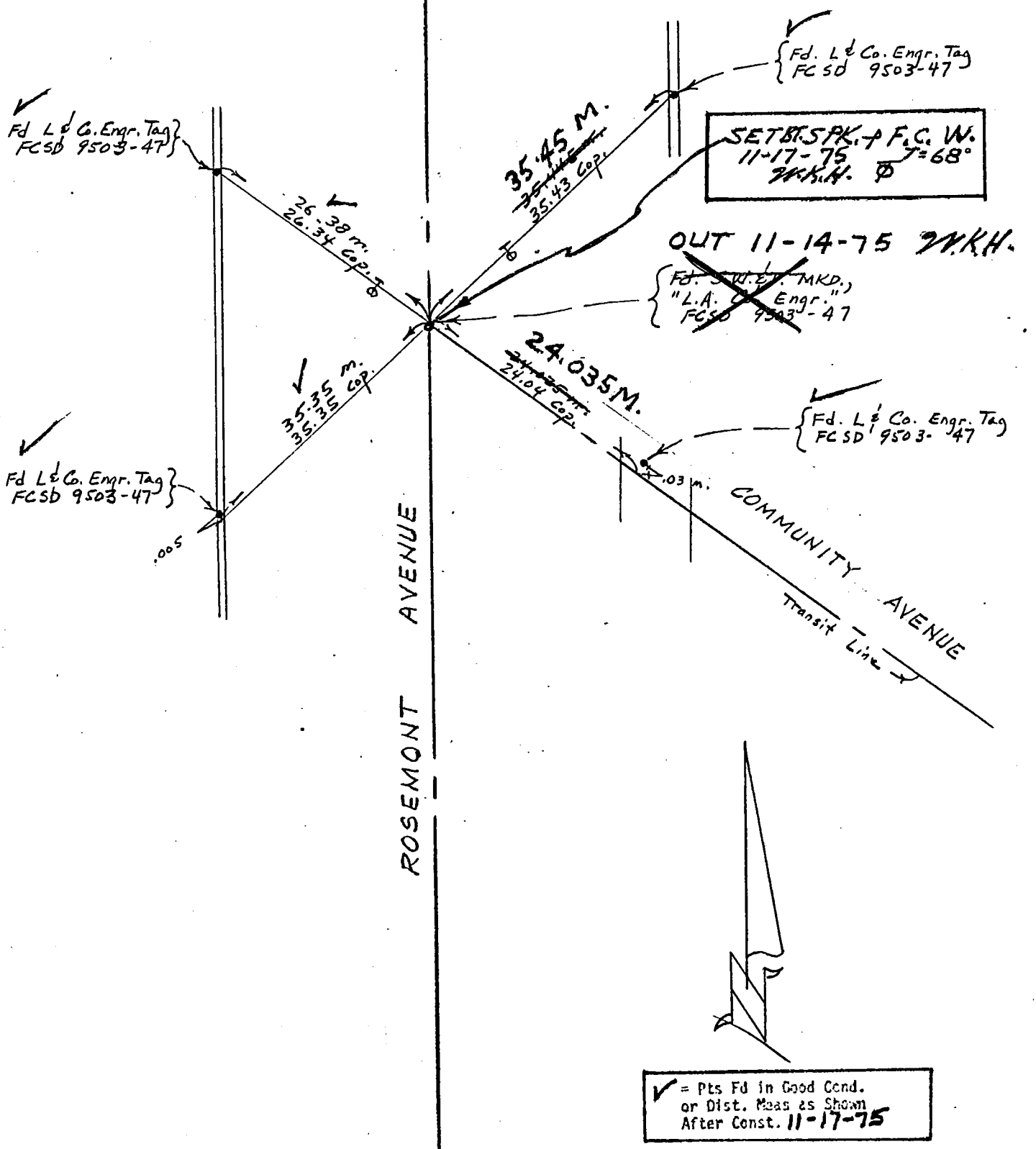

76S911– Cdb 5–71

Co. Engr. F.B. 3558-64

FCSD9503 #69

PROJECT S.D. #9503 Line A

SURVEY BY THK DATE 3-3-75

REVIEWED BY RK DATE 12-29-76

INDEX R&R-7

LOS ANGELES COUNTY FLOOD CONTROL DISTRICT

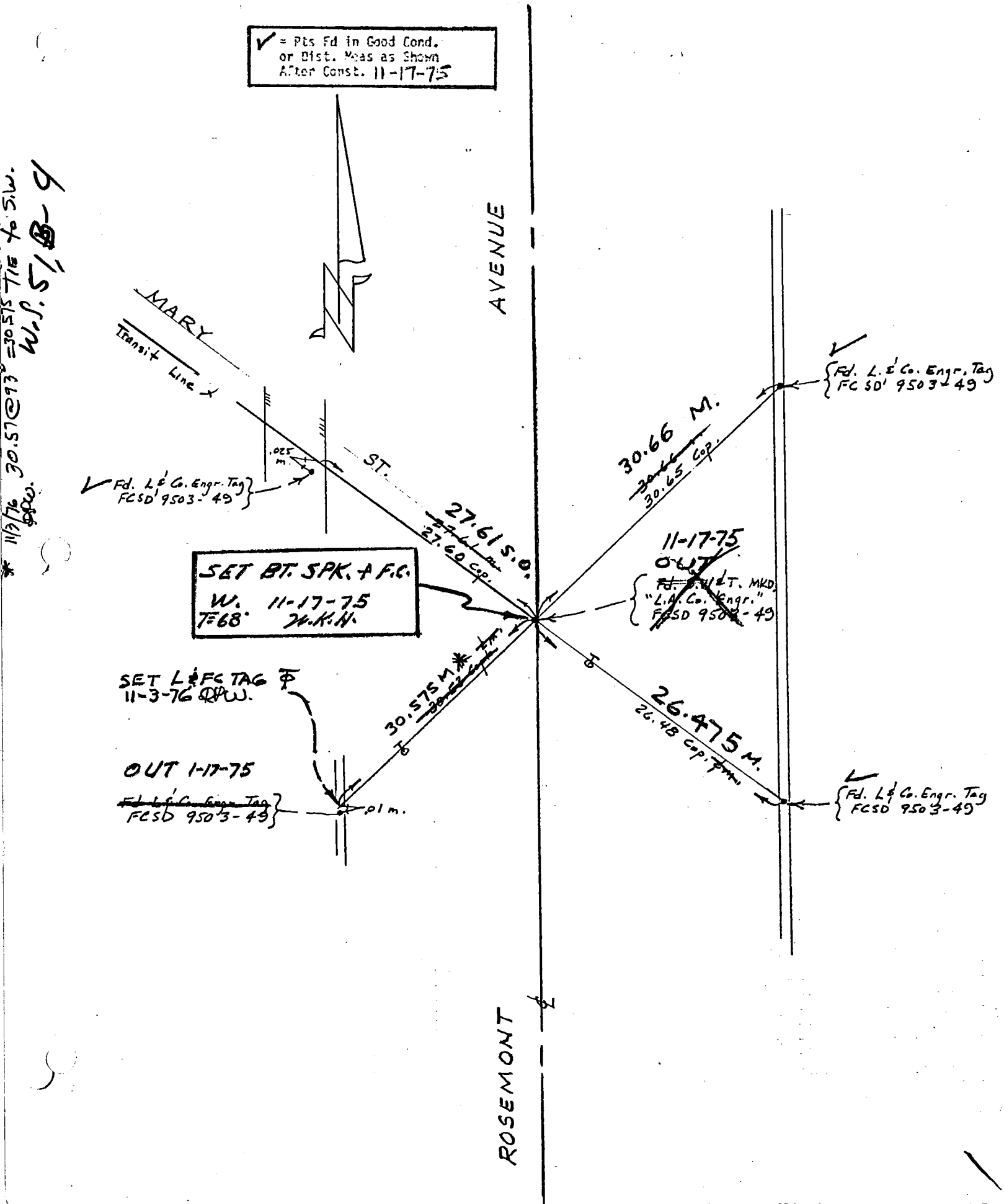

* 11/3/76 30.57@93° = 30.575 TIE to S.W. RPW. W.S. 51, B-4

76S911– Cdb 5–71

Co. Engr. F.B. 3558-65

PROJECT S.D. # 9503 Line "A"

SURVEY BY THK DATE 3-3-75

REVIEWED BY RK DATE 8-30-76

INDEX FCSD9503 275

R&R-13

LOS ANGELES COUNTY FLOOD CONTROL DISTRICT

W.S. 5 of 8-9

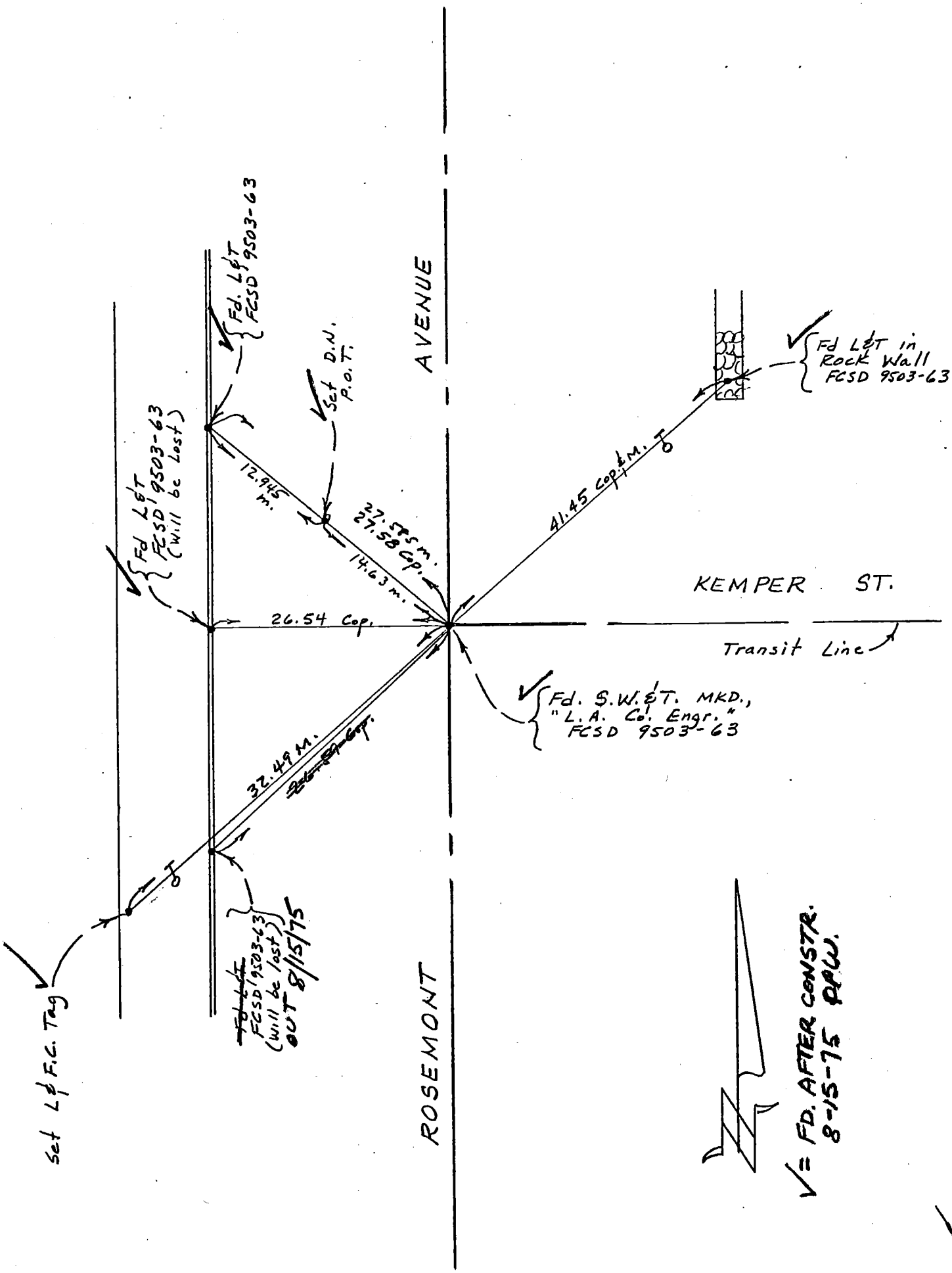

76S911– Cdb 5–71

Co. Engr. F.B. 3558-66

PROJECT S.D. 9503 Line B

SURVEY BY THK DATE 1-27-75

REVIEWED BY RK DATE 8-30-76

INDEX FCSD9503 277

R&R - 15

LOS ANGELES COUNTY FLOOD CONTROL DISTRICT

W 5 1, B-4

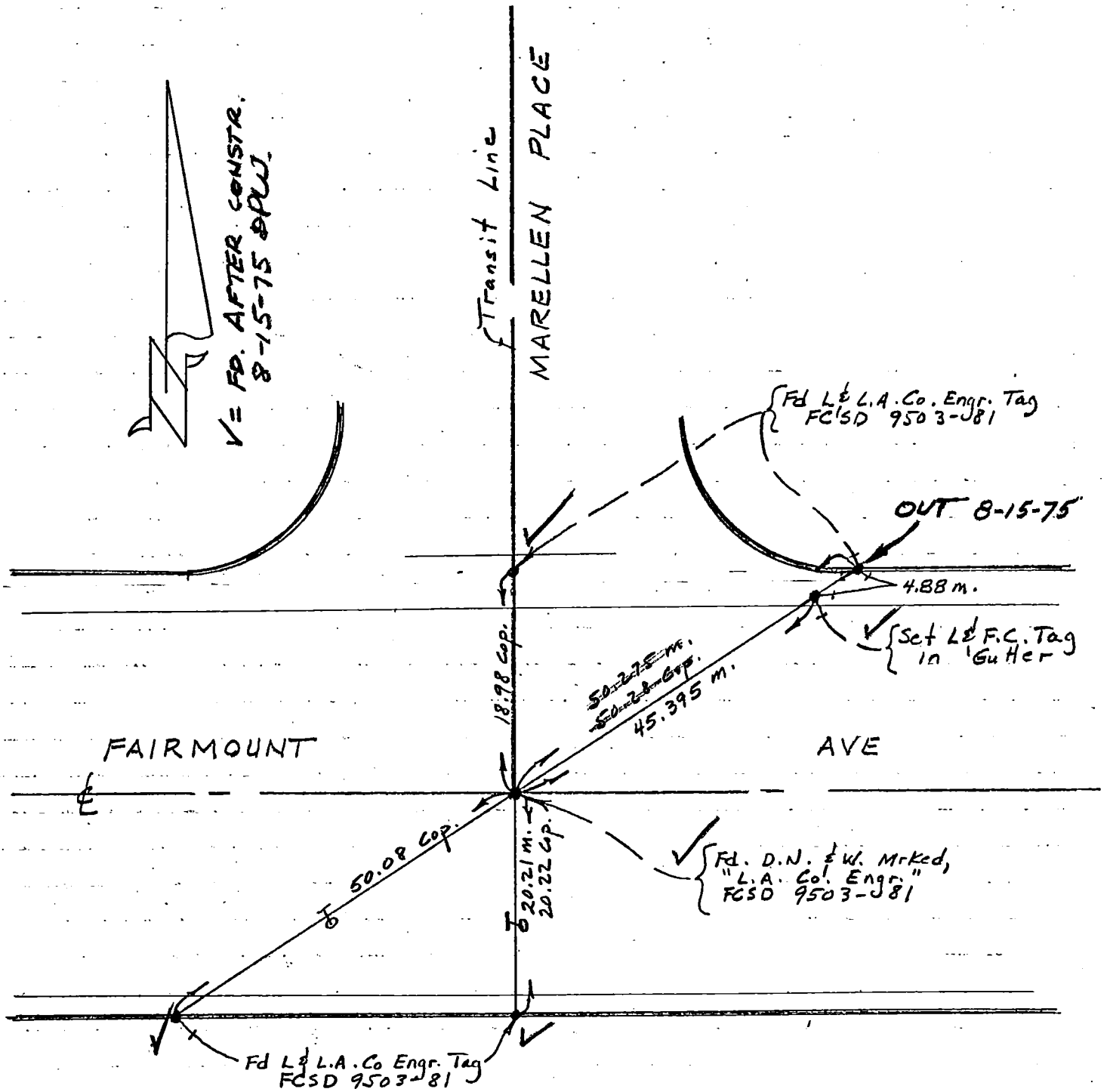

76S911– Cdb 5–71

Co. Engr. F.B. 3558-67

PROJECT S.D. 9503 Line "B"

SURVEY BY THK DATE 1-27-75

REVIEWED BY RK DATE 8-30-76

INDEX FCSD9503 179

R & R - 17

LOS ANGELES COUNTY FLOOD CONTROL DISTRICT

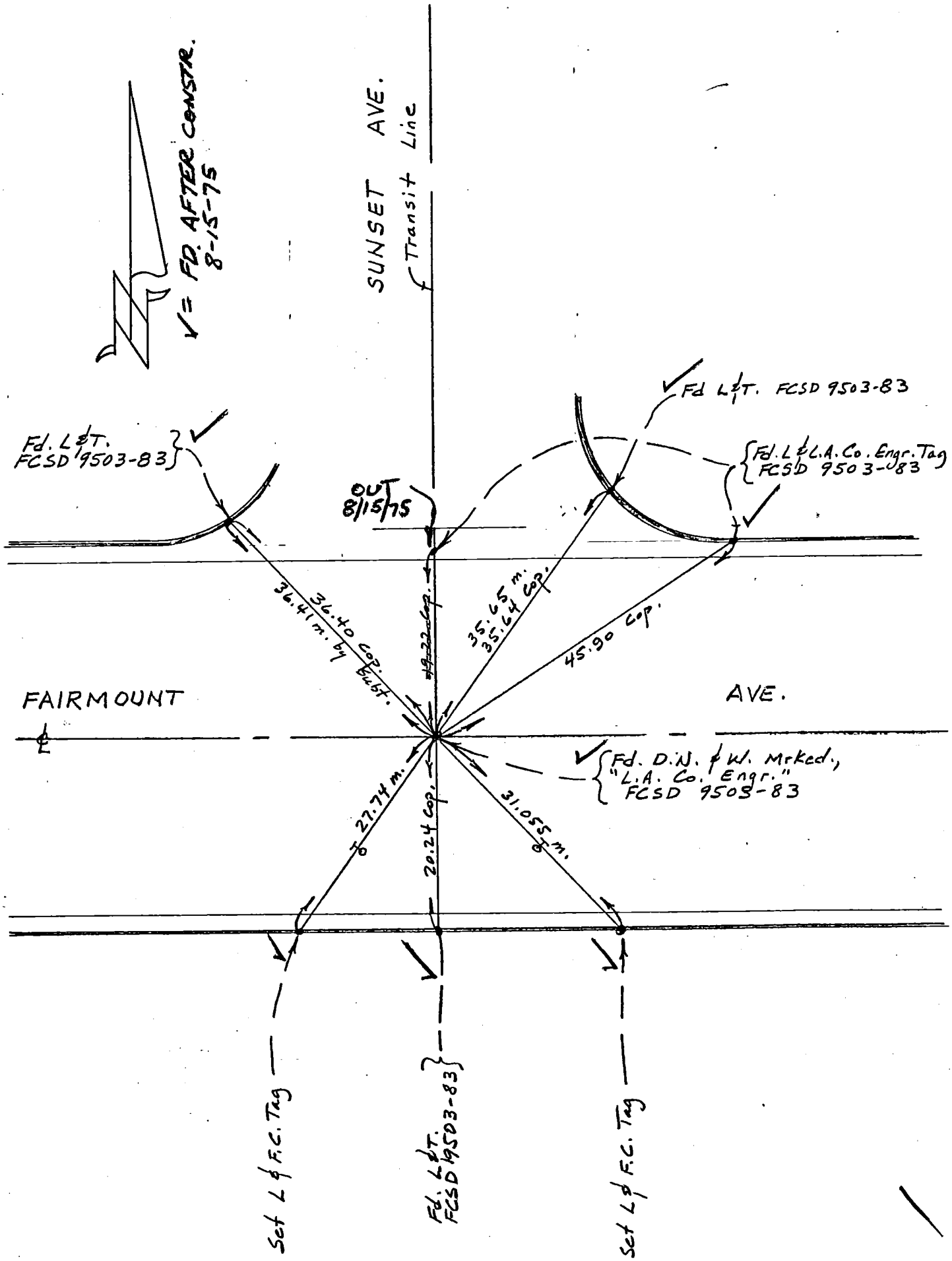

76S911– Cdb 5–71

Co. Engr. F.B. 3558- FCSD9503 : 185

PROJECT LA CRESCENTA SD 9503 LINE C

INDEX 68

SURVEY BY PAUL WILSON DATE 8-12-76

REVIEWED BY RK DATE 8-30-76

R#R-19B

LOS ANGELES COUNTY FLOOD CONTROL DISTRICT

W.S. 51B-9

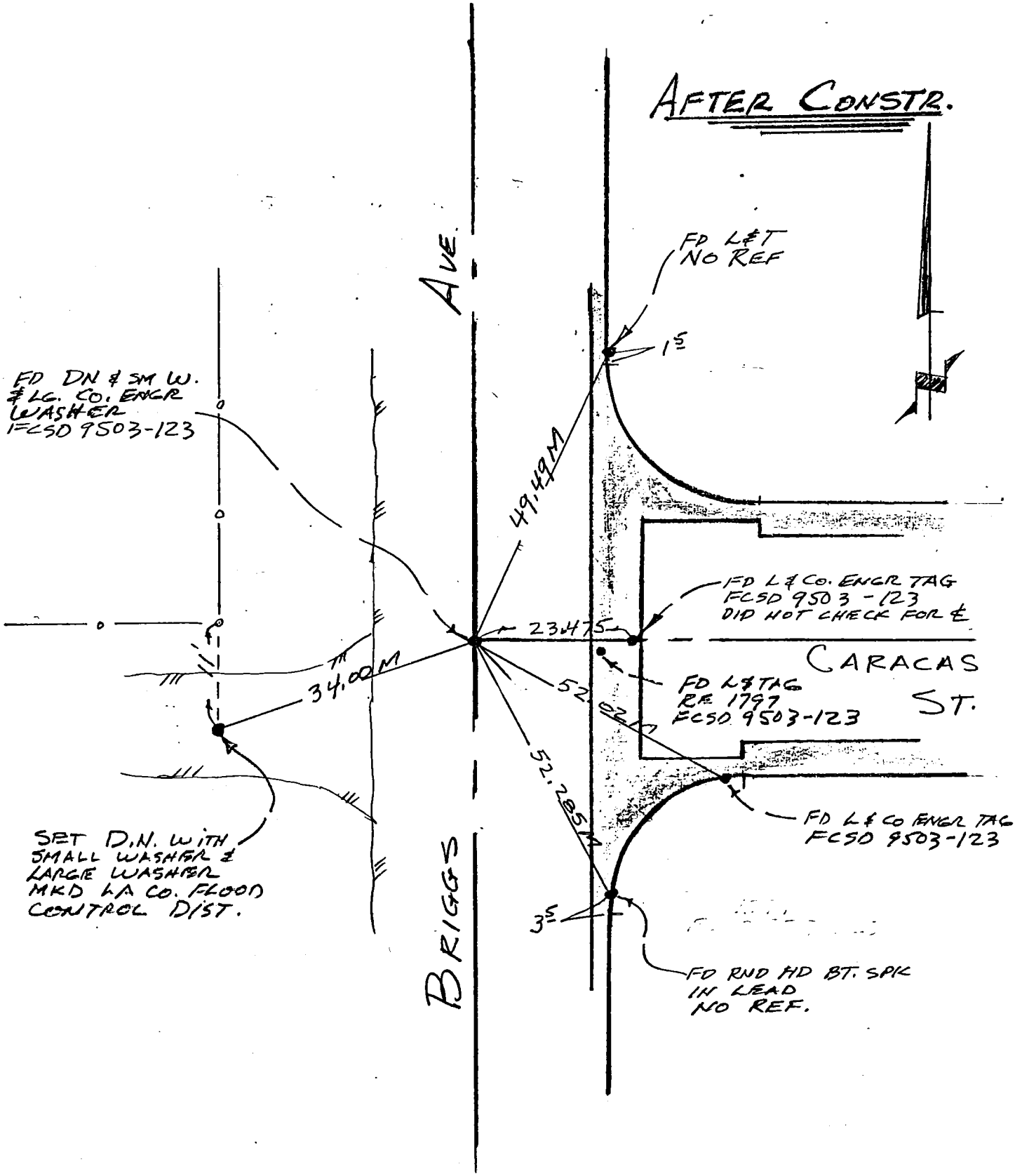

76S911– Cdb 5–71

Co. Engr. F.B. 3558-69 FCSD9503.187

PROJECT S.D # 9503 Line "E"

SURVEY BY THK DATE 1-22-75

REVIEWED BY RK DATE 8-30-76

INDEX R&R - 21

LOS ANGELES COUNTY FLOOD CONTROL DISTRICT

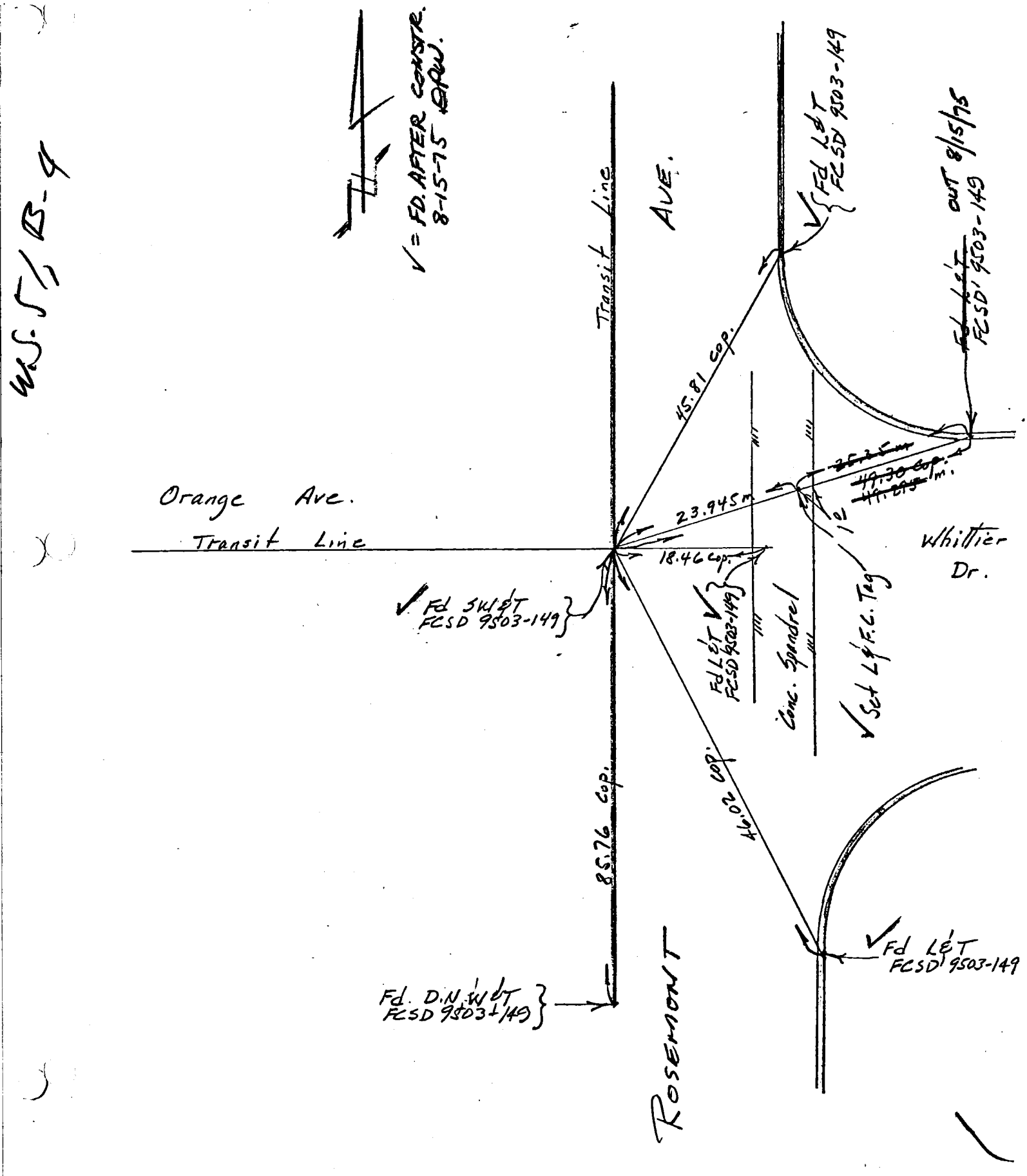

76S911– Cdb 5–71

PROJECT NEWHALL SD 9102-2 Co. Engr. F.B. 3558-70 INDEX FCSD9102 210

SURVEY BY PAUL WILSON DATE 6-3-77 R&R-3

REVIEWED BY RK DATE 10-6-77 LOS ANGELES COUNTY FLOOD CONTROL DISTRICT

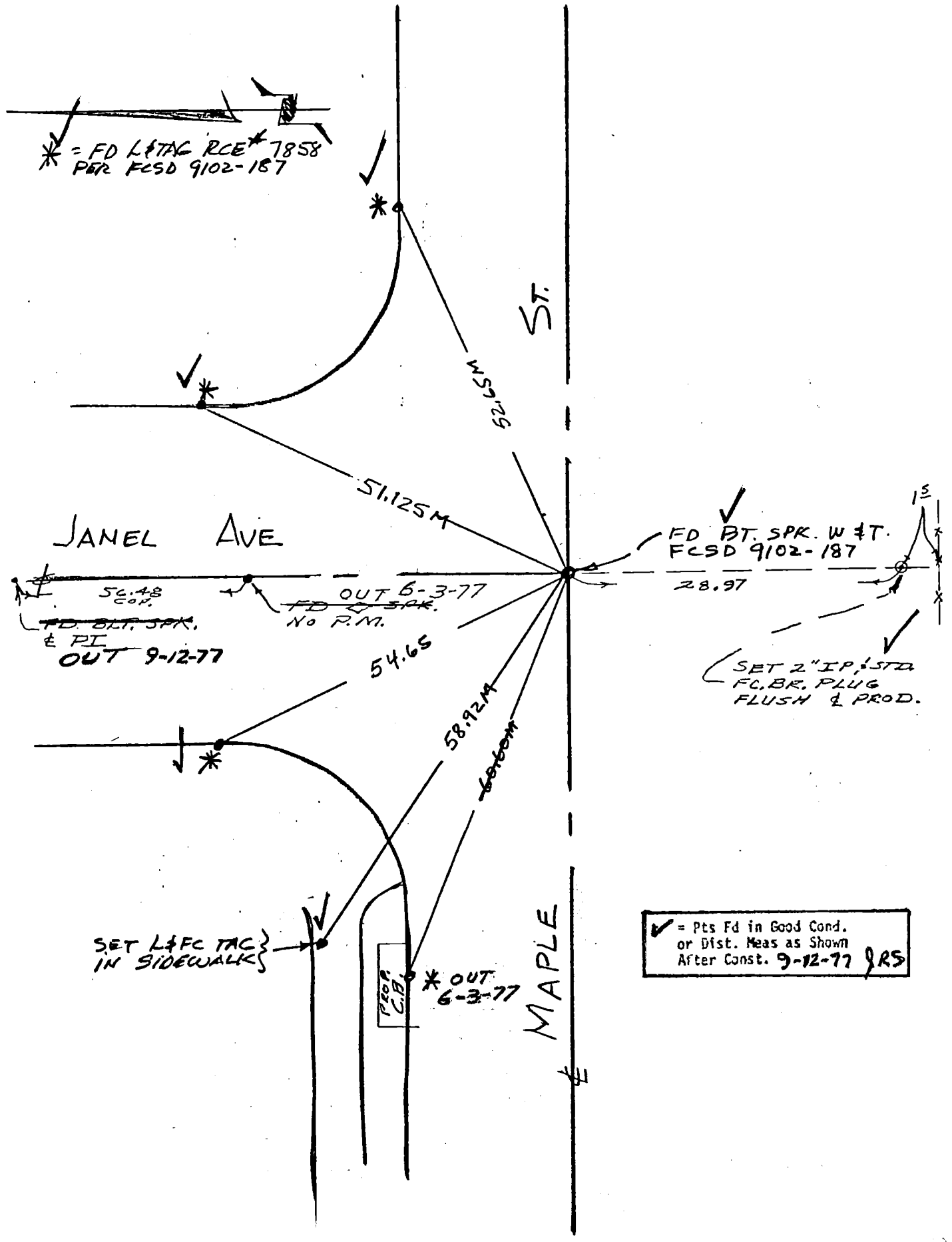

234-117 B-1

76S911- Cdb 6-74

Co. Engr. F.B. 3558-71

INDEX FCSD9102 212

PROJECT SD 9102-2 NEWHALL

SURVEY BY MMK DATE 7-1-77

REVIEWED BY RK DATE 10-6-77

R'R-5

LOS ANGELES COUNTY FLOOD CONTROL DISTRICT

To R'R-7
Pg 214

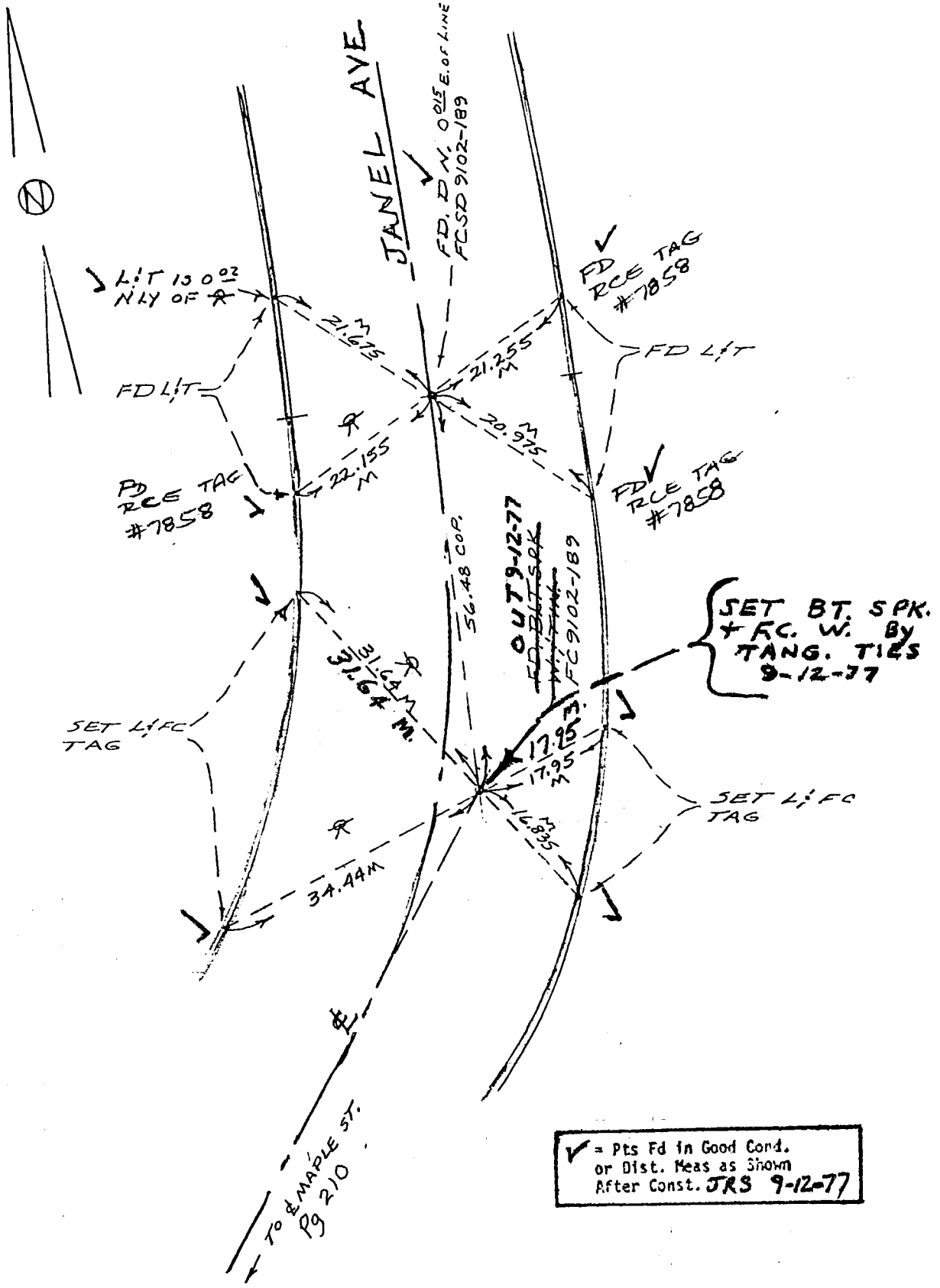

76S911- Cdb 6-74

Co. Engr. F.B. 3558-72 FCSD9102 214

PROJECT NEW HALL ~~9201-2~~ 9102

INDEX R/R-7

SURVEY BY MMK DATE 7-1-77

REVIEWED BY RK DATE 10-6-77

LOS ANGELES COUNTY FLOOD CONTROL DISTRICT

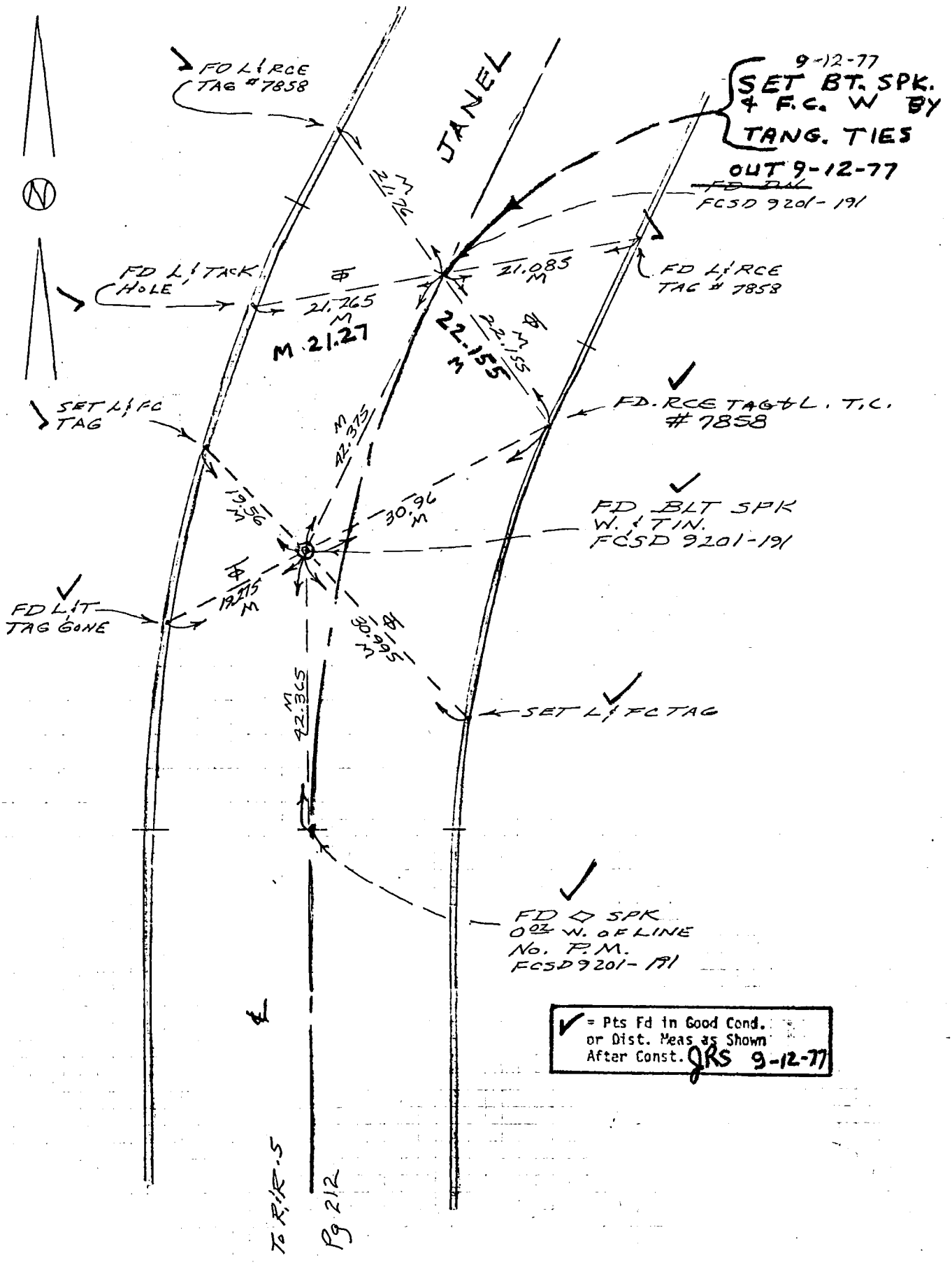

76S911– Cdb 4-75

Co. Engr. F.B. 3558: 73

PROJECT West Arcadia Drain

SURVEY BY ETN DATE 9/16/77

REVIEWED BY P.M DATE 9-23-77

INDEX FC 3367 79

R&R-3

LOS ANGELES COUNTY FLOOD CONTROL DISTRICT

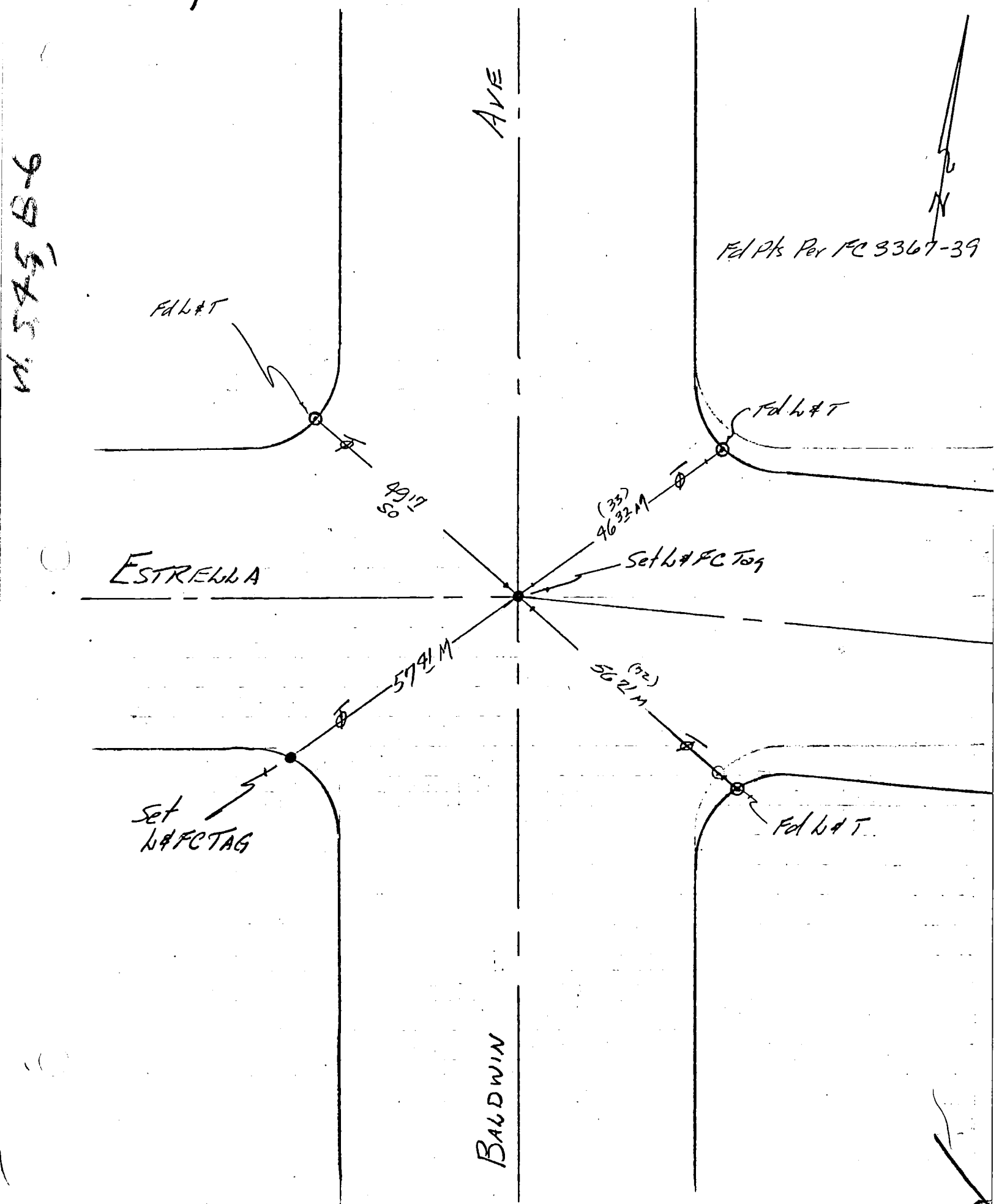

76S911– Cdb 4-75

PROJECT West Arcadia Drain

SURVEY BY ETN DATE 9/16/77

REVIEWED BY P.M DATE 9-23-77

Co. Engr. F.B. 3558: 74

INDEX FC 3367 81

R#R-5

LOS ANGELES COUNTY FLOOD CONTROL DISTRICT

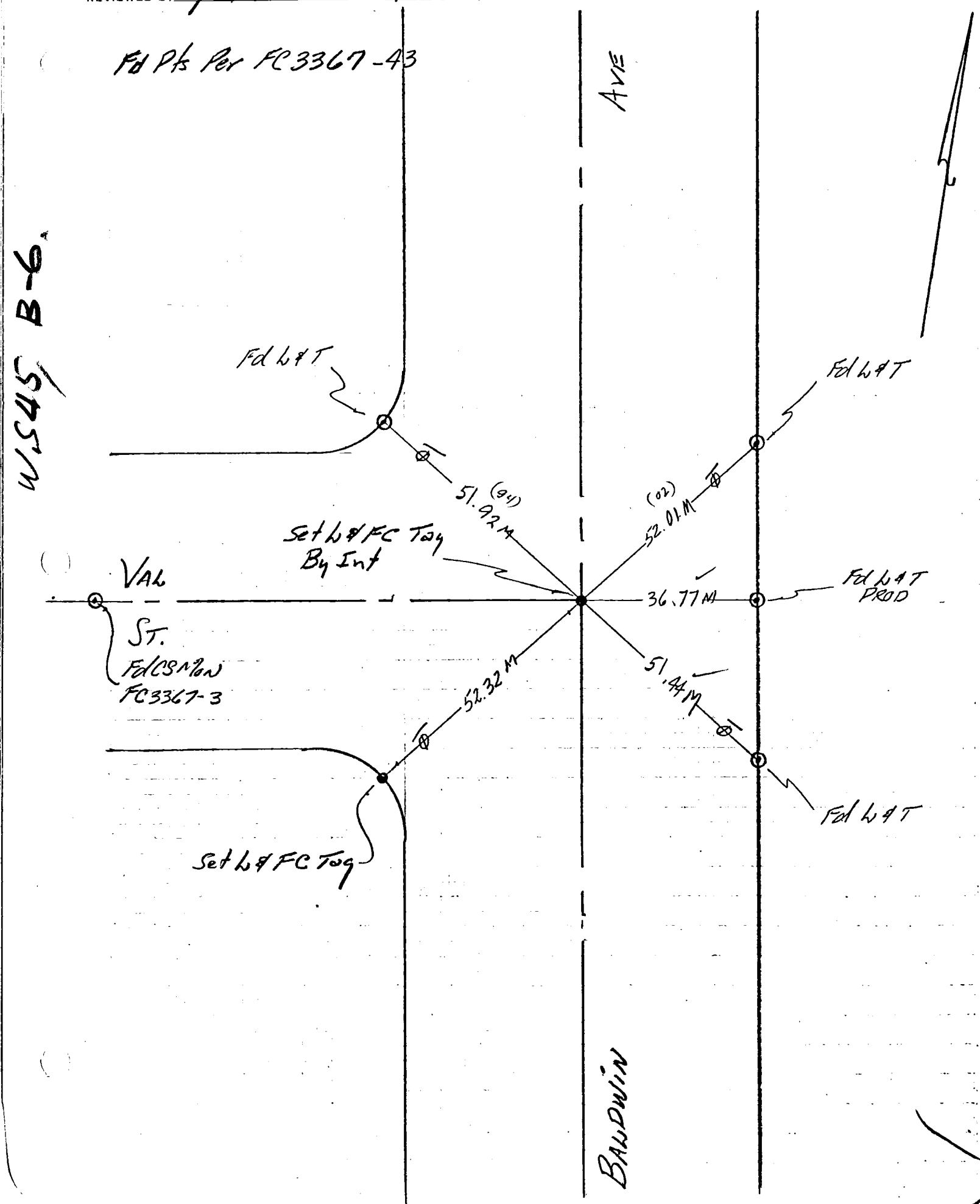

76S911– Cdb 5–71

Co. Engr. F.B. 3558: 75

FCSD9003 53

PROJECT PARAMOUNT S.D.#9003

SURVEY BY GBL DATE 9-4-74

REVIEWED BY RK DATE 8-19-77

INDEX R-E-3

LOS ANGELES COUNTY FLOOD CONTROL DISTRICT

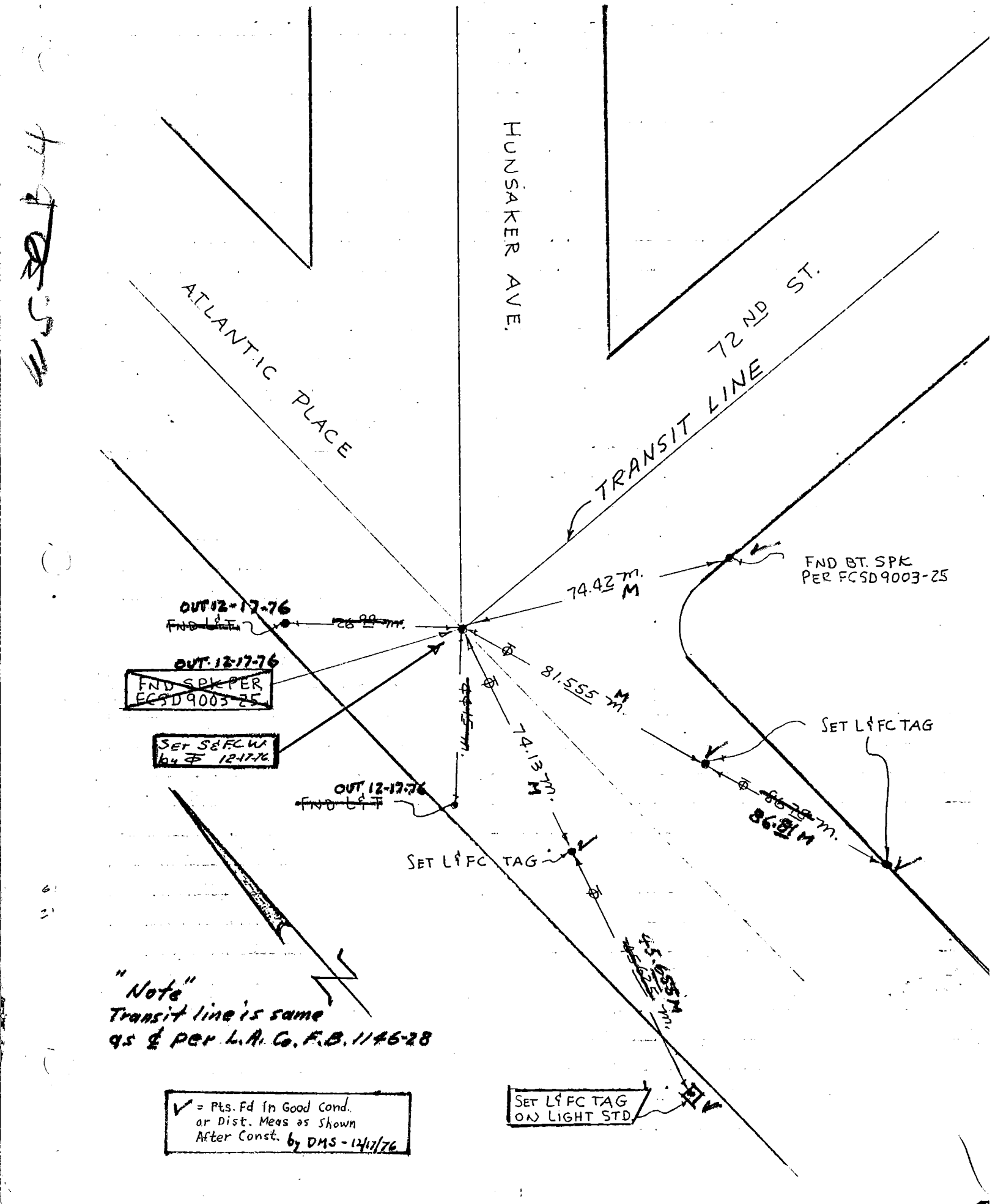

76S911– Cdb 5–71

Co. Engr. F.B. 3558: 76 FCSD9003 55

PROJECT PARAMOUNT S.D. # 9003

SURVEY BY MPS, J. W. Greenfield DATE 9-4-74

REVIEWED BY RK DATE 8-19-77

INDEX P&L-5

LOS ANGELES COUNTY FLOOD CONTROL DISTRICT

W.S. 32B-4

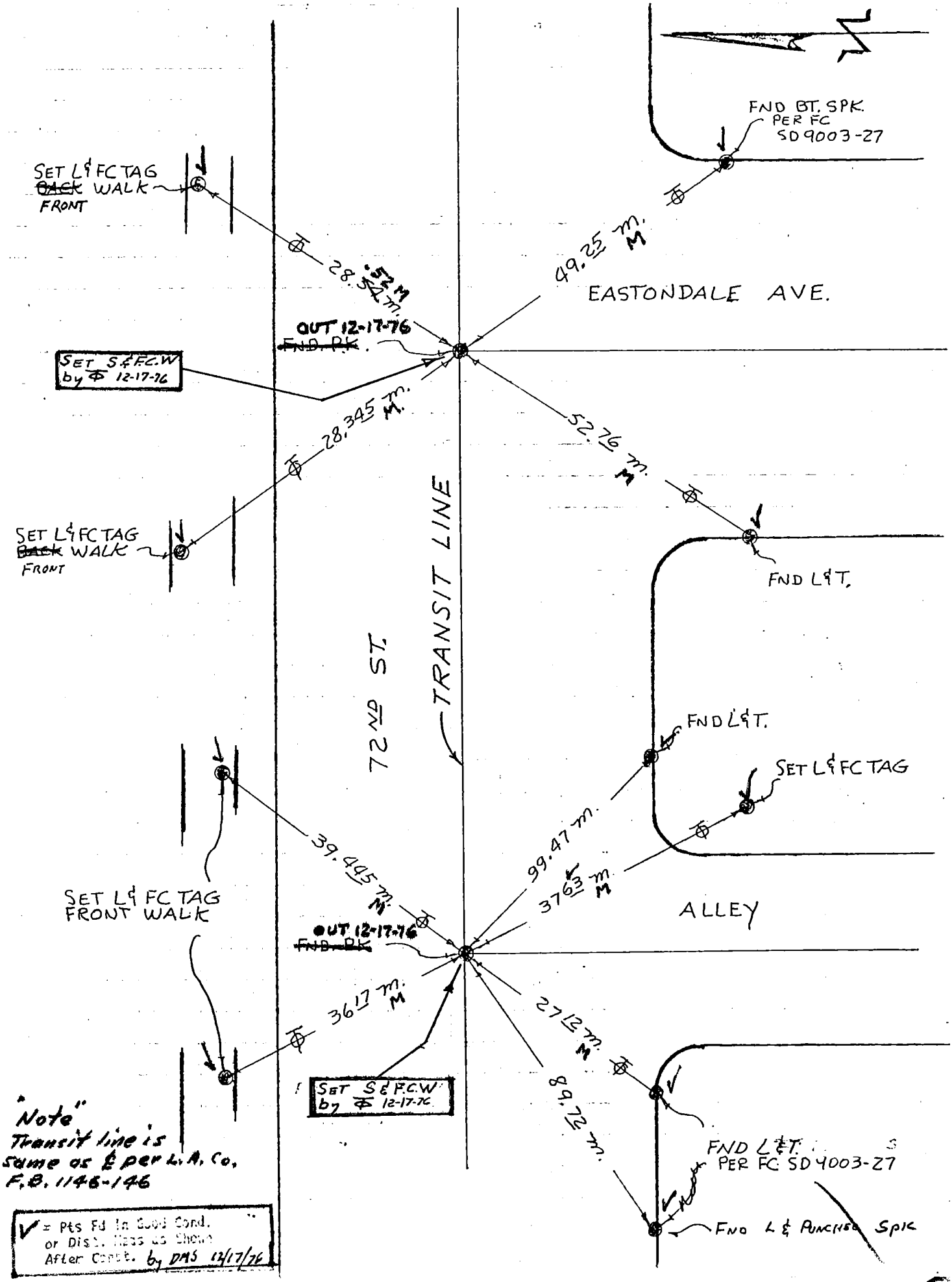

"Note"
Transit line is same as ℄ per L.A. Co. F.B. 1146-146

V = Pts Fd in Good Cond. or Disturbed as Shown After Const. by DAS 12/17/76

W.S. 32 B3-4

SET L & FC TAG ON WALK

40.86 M.M.

SET L & FC TAG ON WALK

42.20 M.M.

OLIVE AVE.

OUT. 12-17-76
~~FND P.K.~~
~~PER FCSD9003 31~~

SET S & FC.W by ⊕ 12-17-76

39.12 M.M.

39.19 M.M.

SET L & FC TAG ON WALK

72ND ST

TRANSIT LINE

FND L & T.

SET L & FC TAG ON WALK

58.78 M.M.

40.555 M.M.

LIME AVE.

OUT. 12-17-76
~~FND. P.K.~~

SET S & FC.W by ⊕ 12-17-76

40.87 M.M.

57.54 M.M.

SET L & FC TAG ON WALK

SET L & FC TAG ON WALK

"Note"
Transit line is same as & per L.A. Co. F.B. 1146

Ties Pts Fd in Good Cond. or Dist. Meas as Shown After Const. by DMS 12/12/76

76S911– Cdb 5–71

PROJECT #9003 PARAMOUNT S.D.

SURVEY BY J. W. Greenfield DATE 9-10-74

REVIEWED BY RK DATE 8-19-77

Co. Engr. F.B. 3558: 78 FCSD9003 59

INDEX

E&R-9

LOS ANGELES COUNTY FLOOD CONTROL DISTRICT

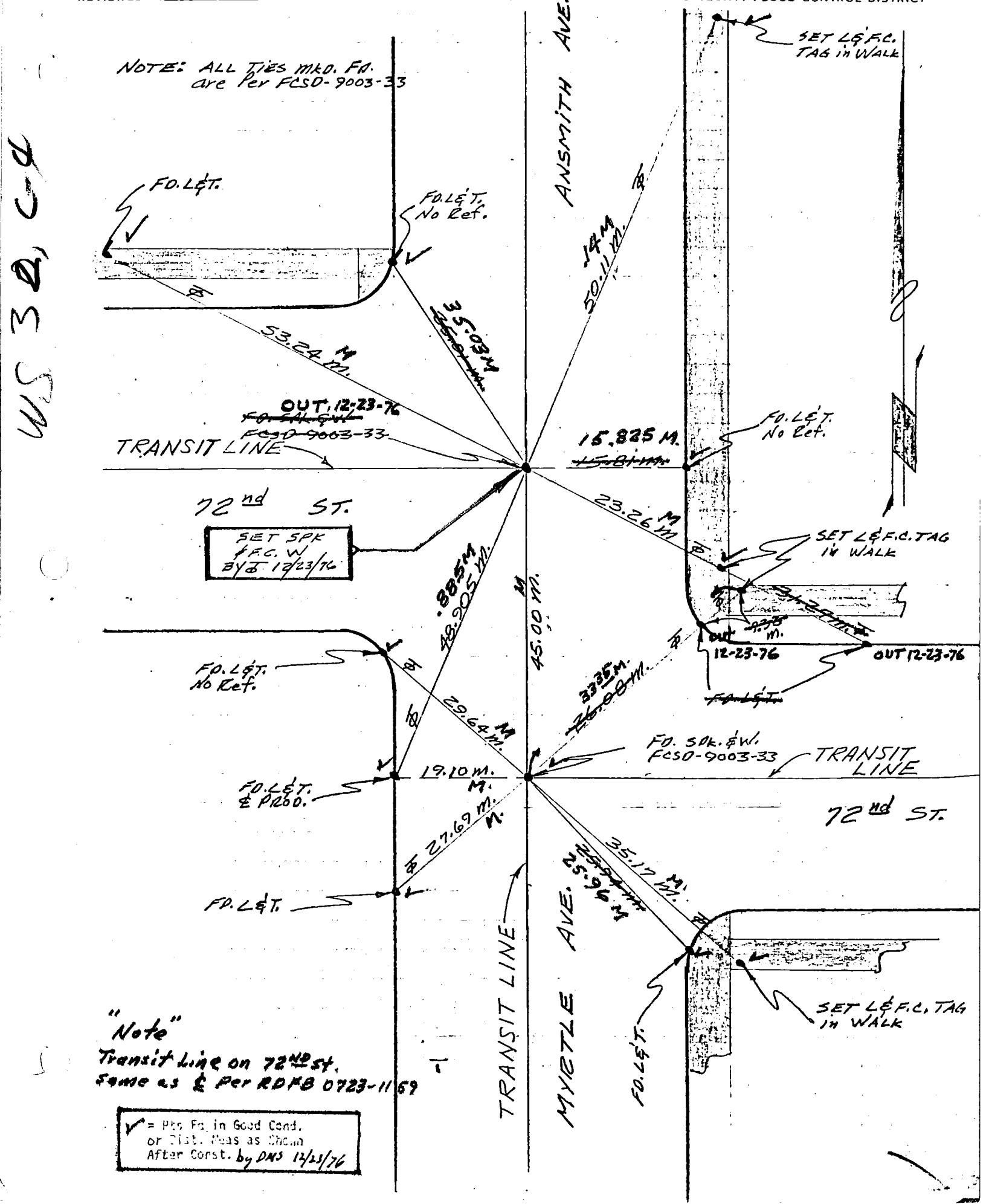

WS 3D, C-4

76S911– Cdb 4-75

Co. Engr. F.B. 3558:79 FCSD 9003 61

PROJECT PARAMOUNT SD# 9003

SURVEY BY DHS DATE 12-23-76

REVIEWED BY RK DATE 9-19-77

INDEX R&R - 19

LOS ANGELES COUNTY FLOOD CONTROL DISTRICT

W.S. 38 C-4

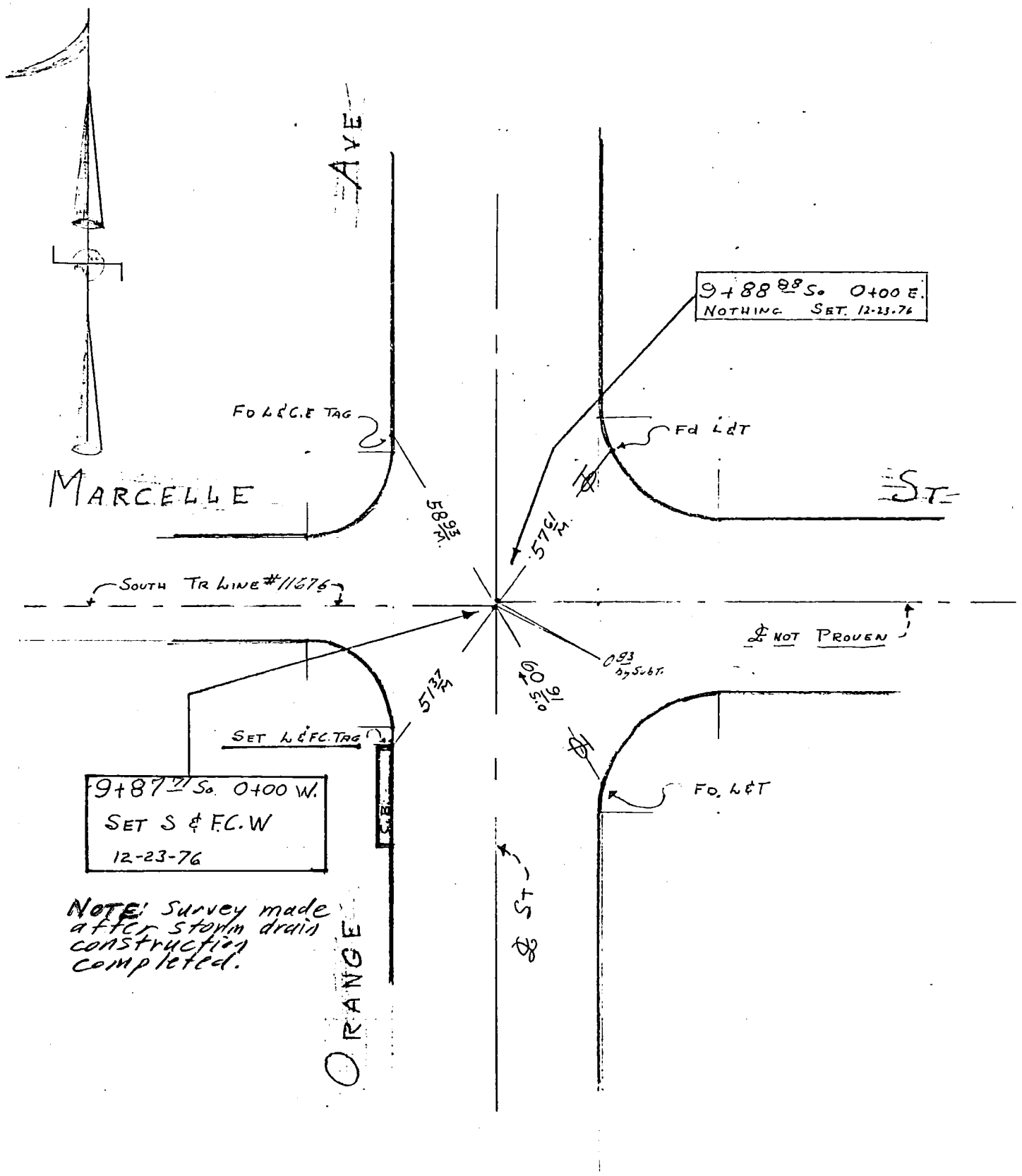

NOTE: Survey made after storm drain construction completed.

76S911– Cdb 4-75

Co. Engr. F.B. 3558: FCSD1261 157

PROJECT No. 1261-2, WEST CENTRAL CO.

INDEX 80

SURVEY BY JWG. DATE 10-13-76

R & R 3

REVIEWED BY R.K. DATE 8-22-77

LOS ANGELES COUNTY FLOOD CONTROL DISTRICT

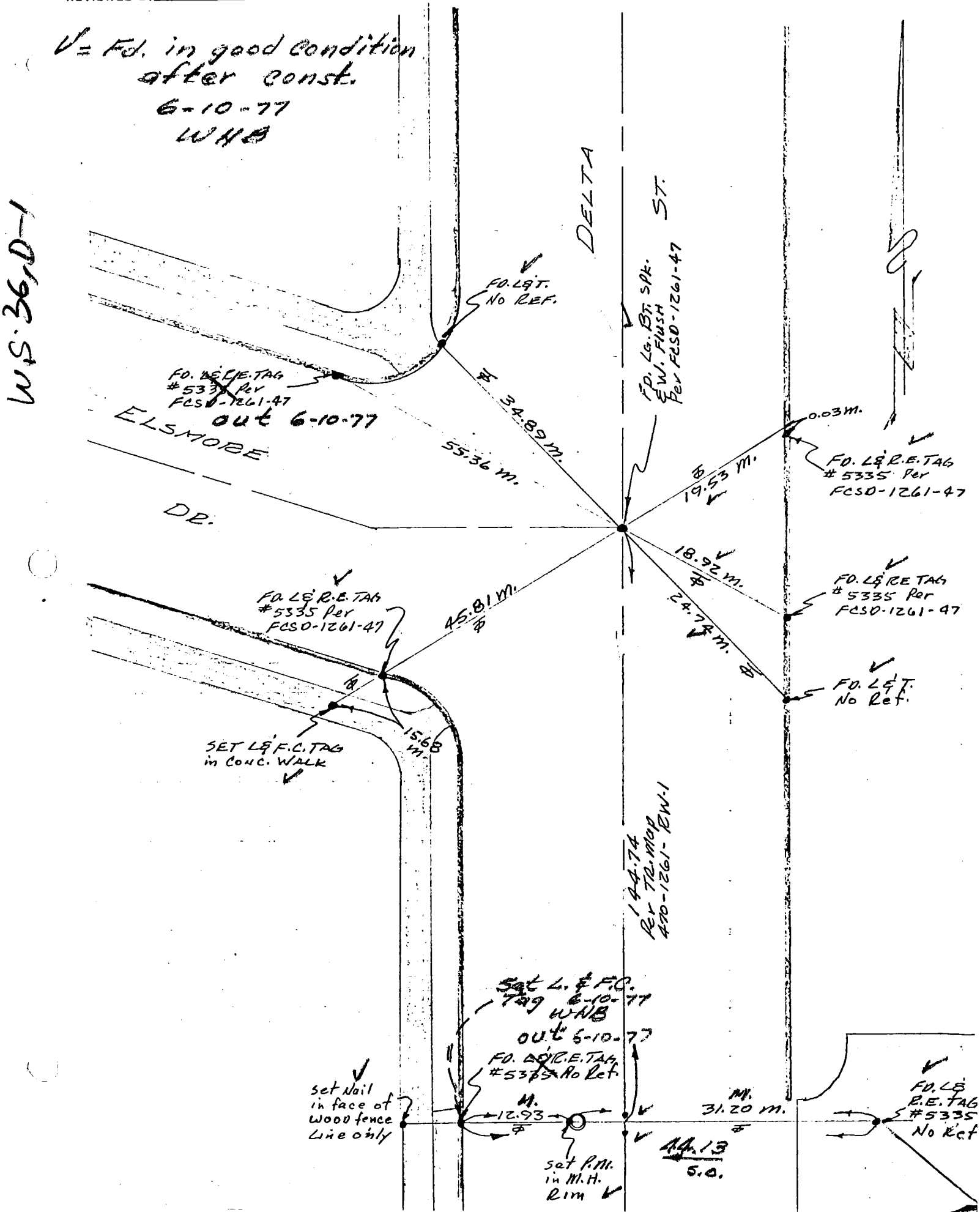

76S911– Cdb 4-75

Co. Engr. F.B. 3558: 81 FCSD1261 159

PROJECT W. CENTRAL CO. S.D. # 1261-2

SURVEY BY JWG. DATE 11-17-76

REVIEWED BY JRK DATE 8-22-77

INDEX R&R 5

LOS ANGELES COUNTY FLOOD CONTROL DISTRICT

WS36, B-3

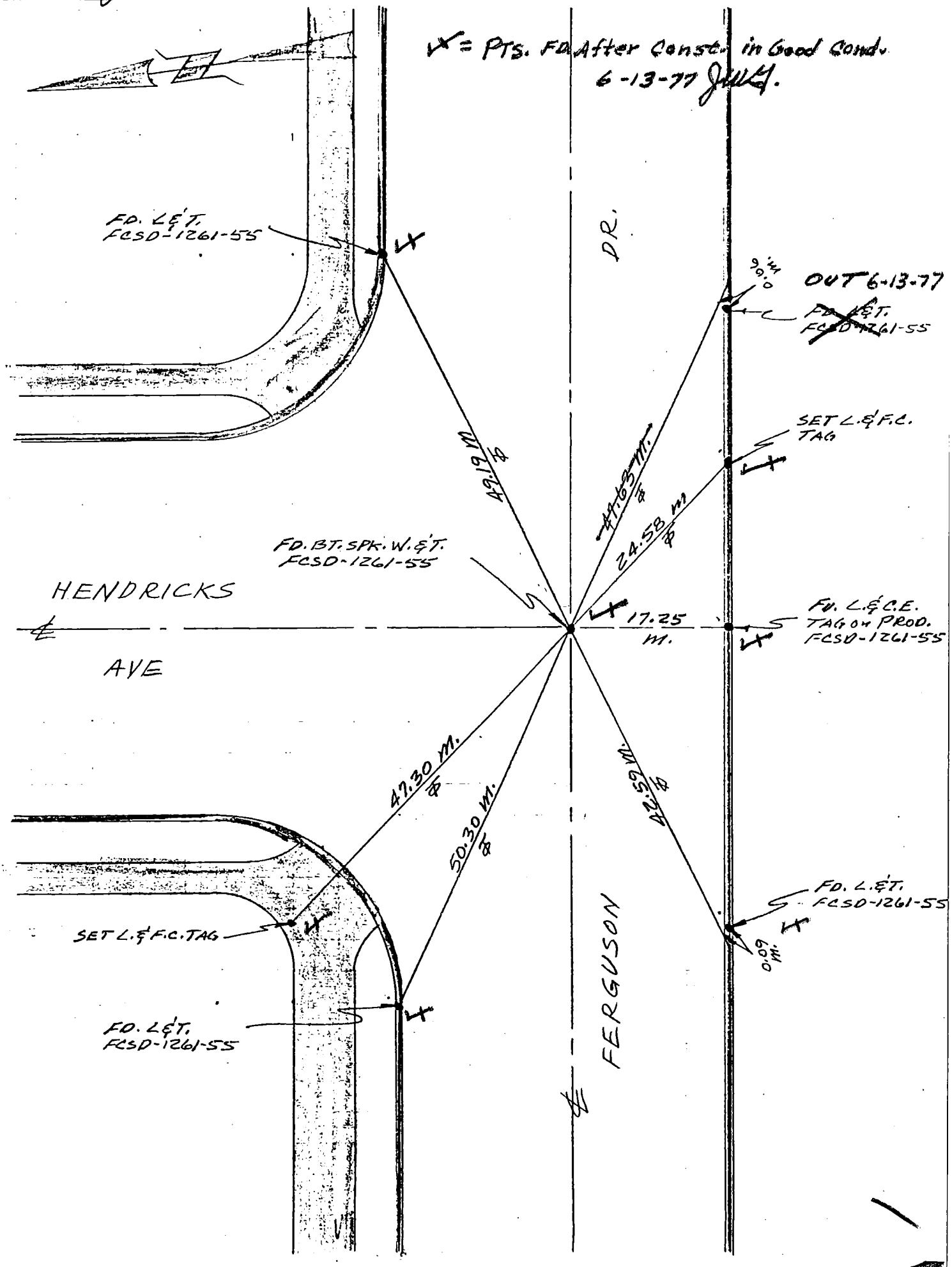

76S911– Cdb 4-75

Co. Engr. F.B. 3558:82 FCSD1261 161

PROJECT W. CENTRAL CO. S.D. # 1261-2

SURVEY BY JWH. DATE 11-17-76

REVIEWED BY J.R.K DATE 8-22-77

INDEX R&R 7

LOS ANGELES COUNTY FLOOD CONTROL DISTRICT

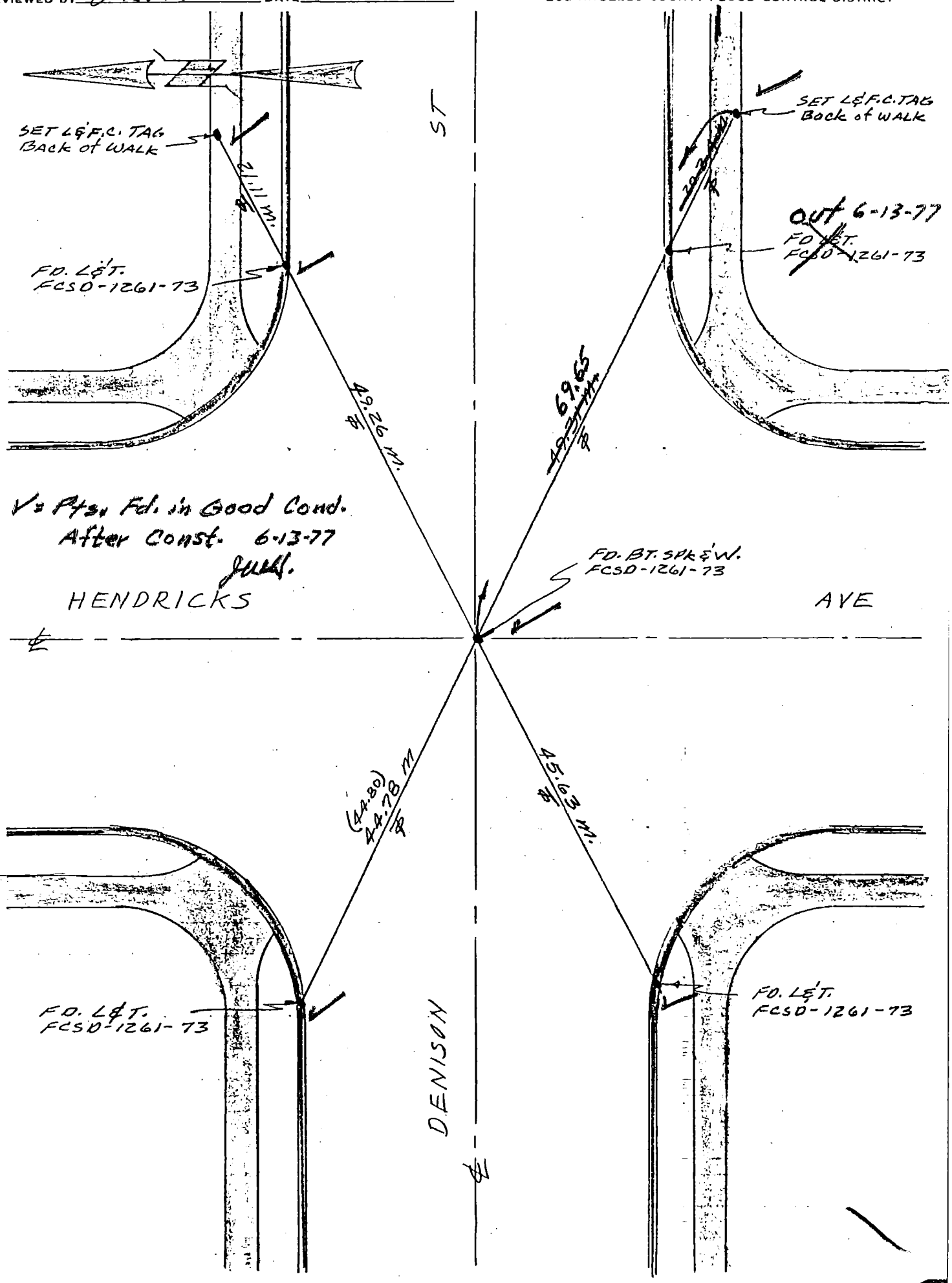

WS 36, B-3

76S9.11– Cdb 4-75

PROJECT W. CENTRAL CO. S.D. # 1261-2

SURVEY BY JWS. DATE 11-17-76

REVIEWED BY RKV DATE 8-22-77

Co. Engr. F.B. 3558: 83 FCSD1261 163

INDEX EEC-7

LOS ANGELES COUNTY FLOOD CONTROL DISTRICT

W.S. 36 B-3

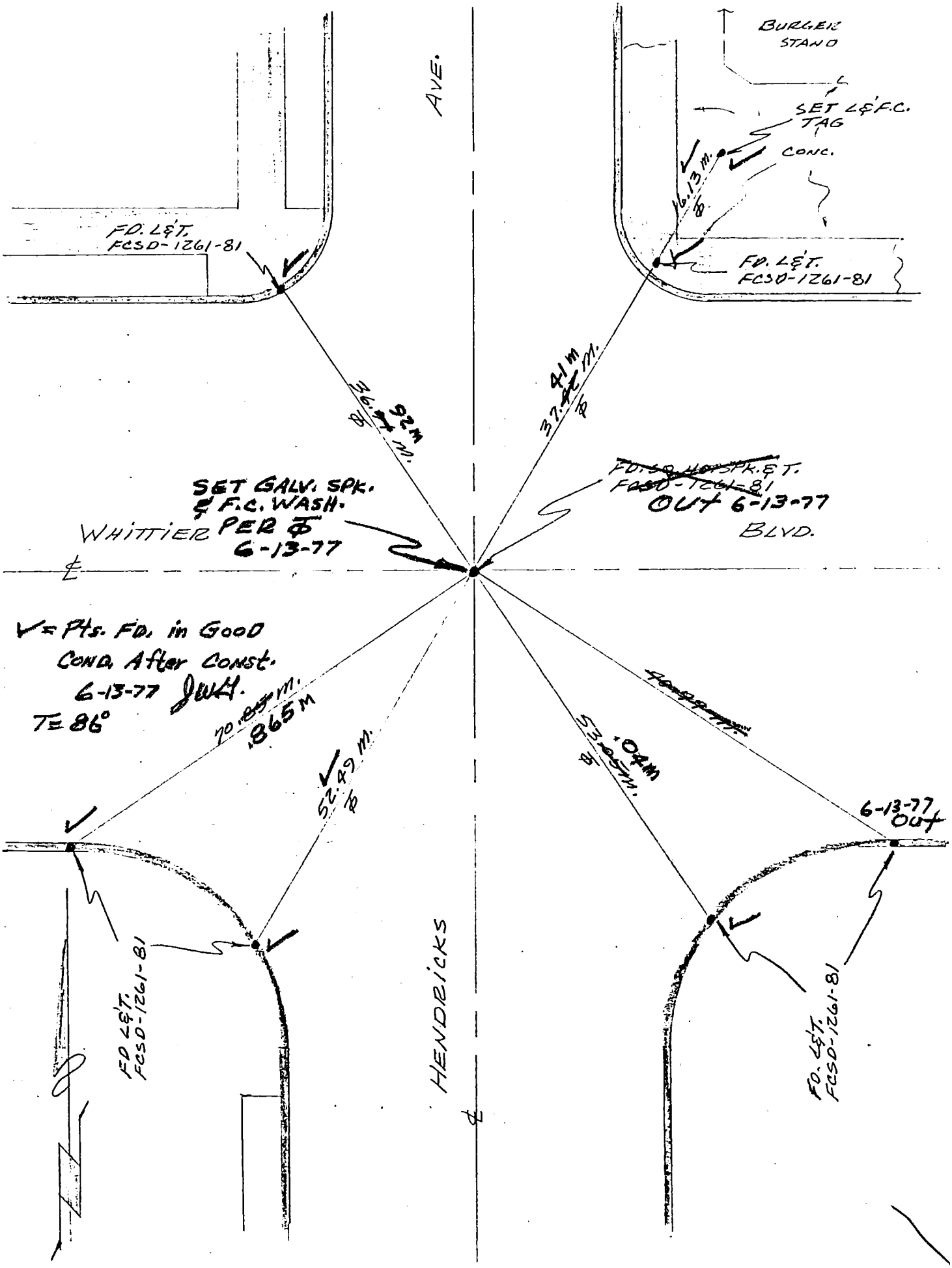

76S911– Cdb 4-75

Co. Engr. F.B. 3558: 84

PROJECT SD-3550-3

SURVEY BY DMS DATE 4-12-77

REVIEWED BY RK DATE 11-14-77

INDEX FCSD3550 127

R&R Pg 3

LOS ANGELES COUNTY FLOOD CONTROL DISTRICT

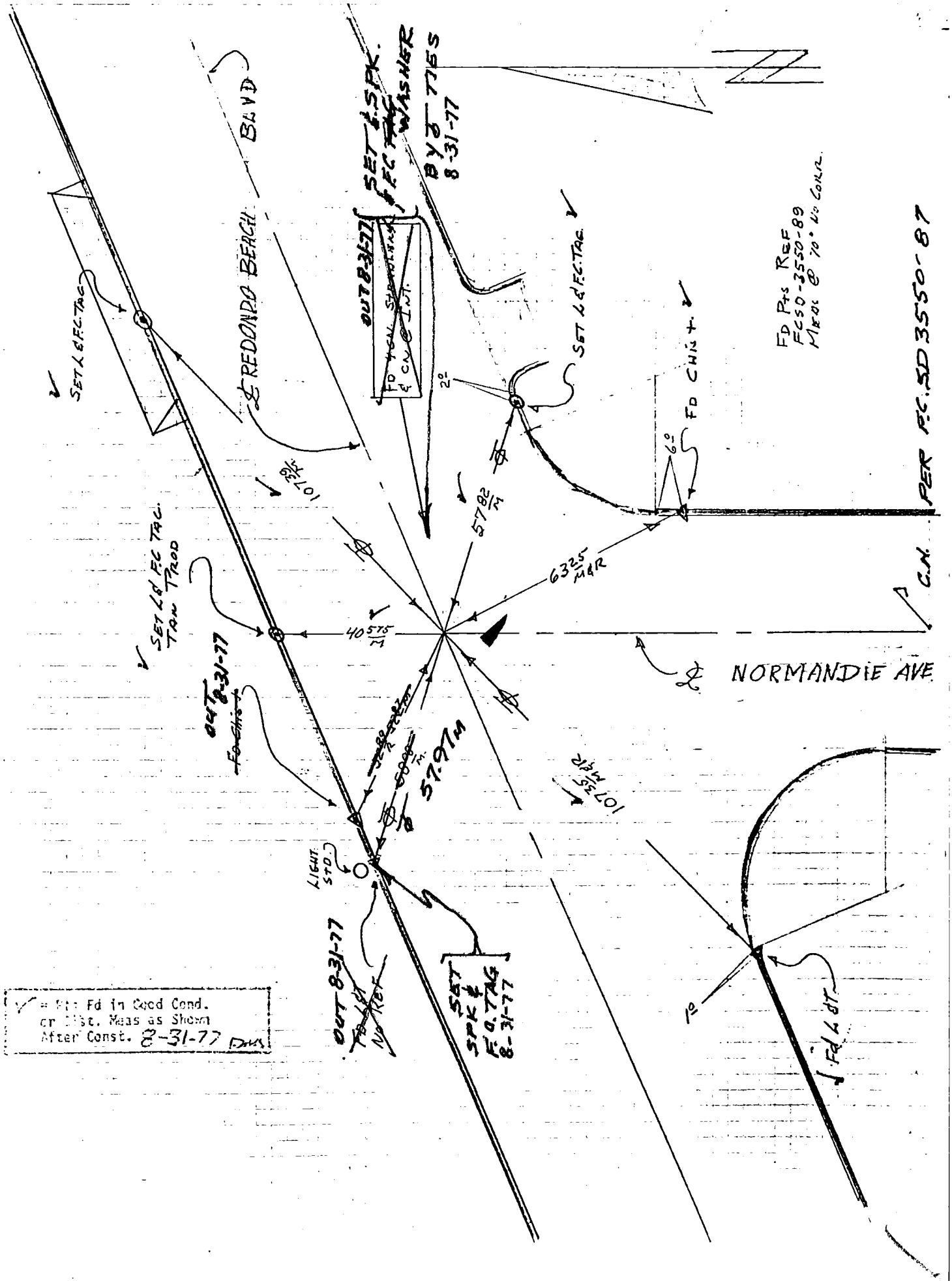

✓ = Pts Fd in Good Cond. or Dist. Meas as Shown After Const. 8-31-77 DMS

76S911– Cdb 4-75

Co. Engr. F.B. 3558: 85

PROJECT SD-3550-3

SURVEY BY DMS DATE 4-12-77

REVIEWED BY RK DATE 11-1-77

INDEX FCSD3550 129

R&R Pg 5.

LOS ANGELES COUNTY FLOOD CONTROL DISTRICT

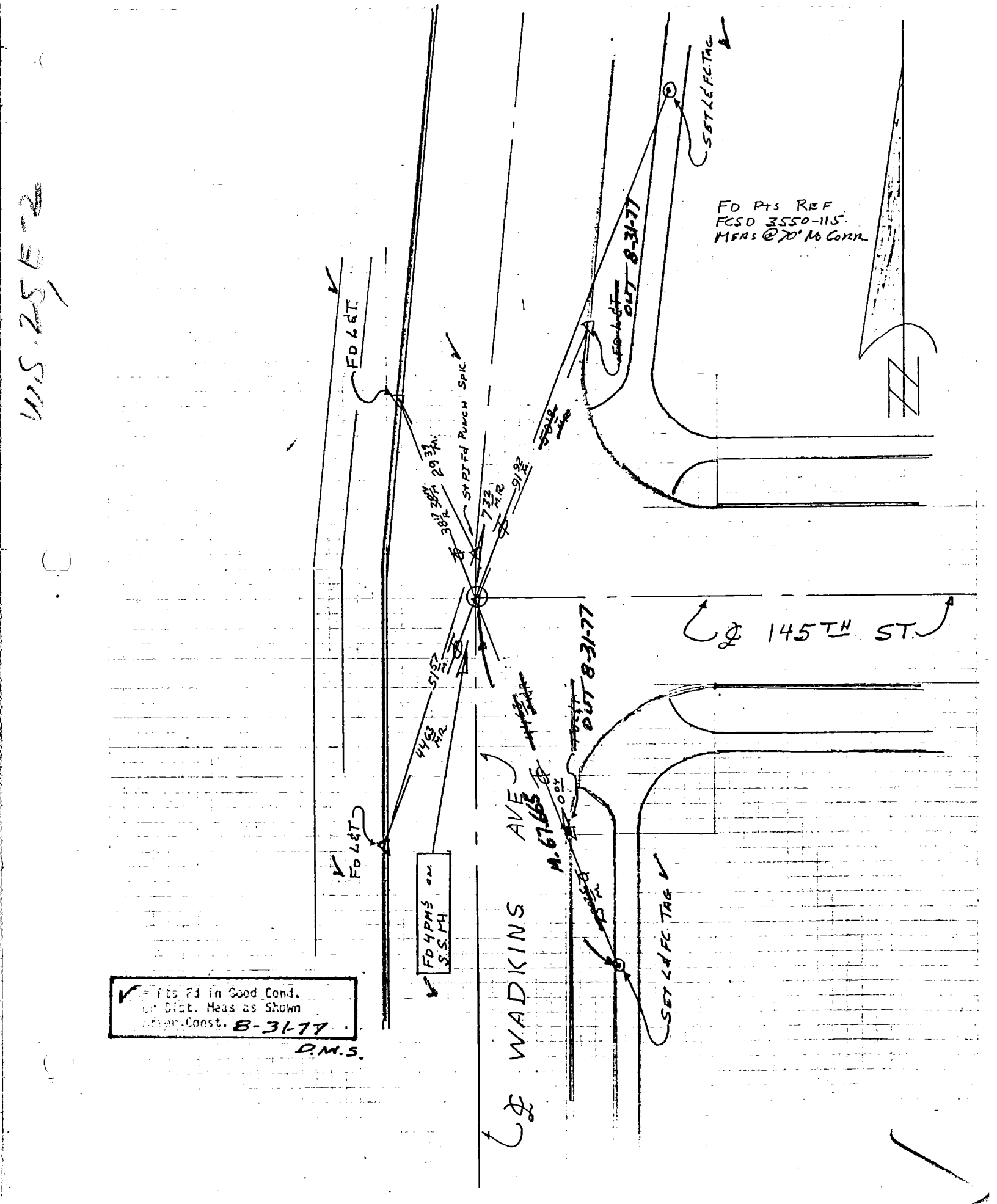

768911– Cdb 4-75

Co. Engr. F.B. 3558: 86

PROJECT SD-3550-3.

SURVEY BY DMS. DATE 4-12-77

REVIEWED BY RK DATE 11-1-77

INDEX FCSD3550 131

R&R. Pg 7

LOS ANGELES COUNTY FLOOD CONTROL DISTRICT

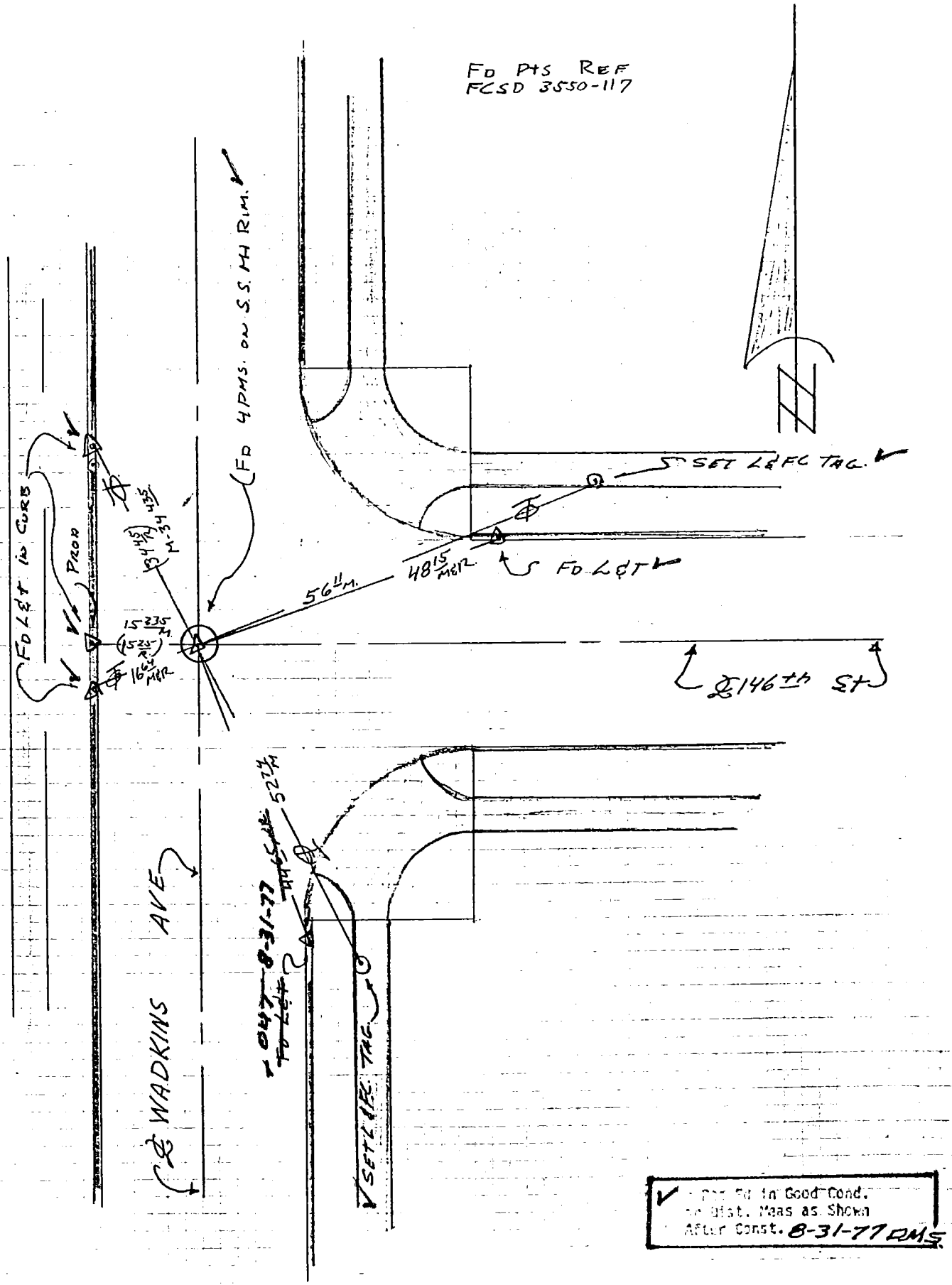

✓ Pos Fd in Good Cond. or Dist. Meas as Shown After Const. 8-31-77 DMS

76S911– Cdb 4-75

Co. Engr. F.B. 3558: 87 CSD1250 173

PROJECT S.D - 1250 - 3

SURVEY BY D.M.S. DATE 4-12-77

REVIEWED BY R.K. DATE 11-1-77

INDEX R & R Pg 3.

LOS ANGELES COUNTY FLOOD CONTROL DISTRICT

WS 25 A-6

B 127.

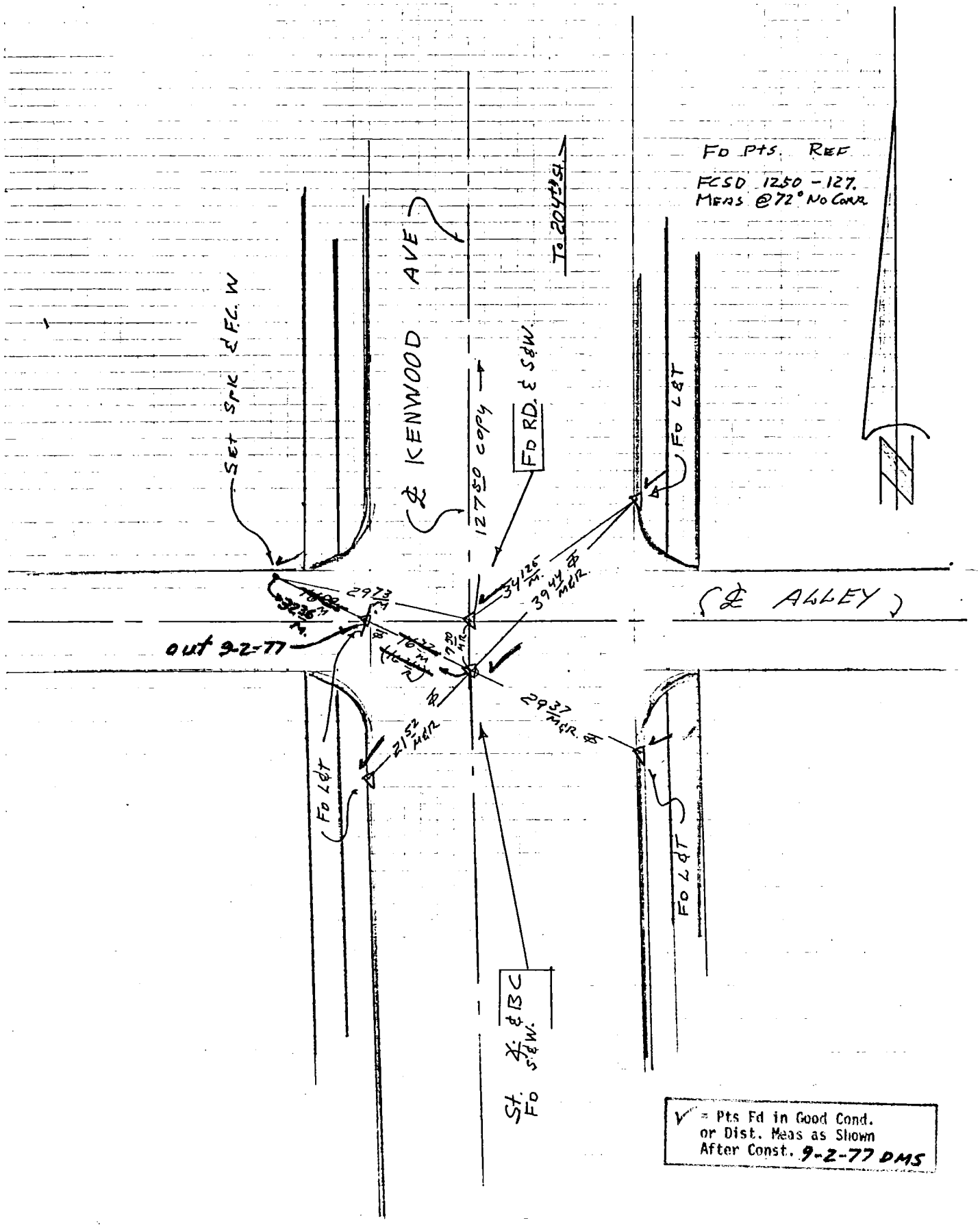

76S911– Cdb 4-75

Co. Engr. F.B. 3558: 88

PROJECT SD-1250-3

SURVEY BY DMS. DATE 4-12-77

REVIEWED BY RK DATE 11-1-77

INDEX

R&R Pg 5.

LOS ANGELES COUNTY FLOOD CONTROL DISTRICT

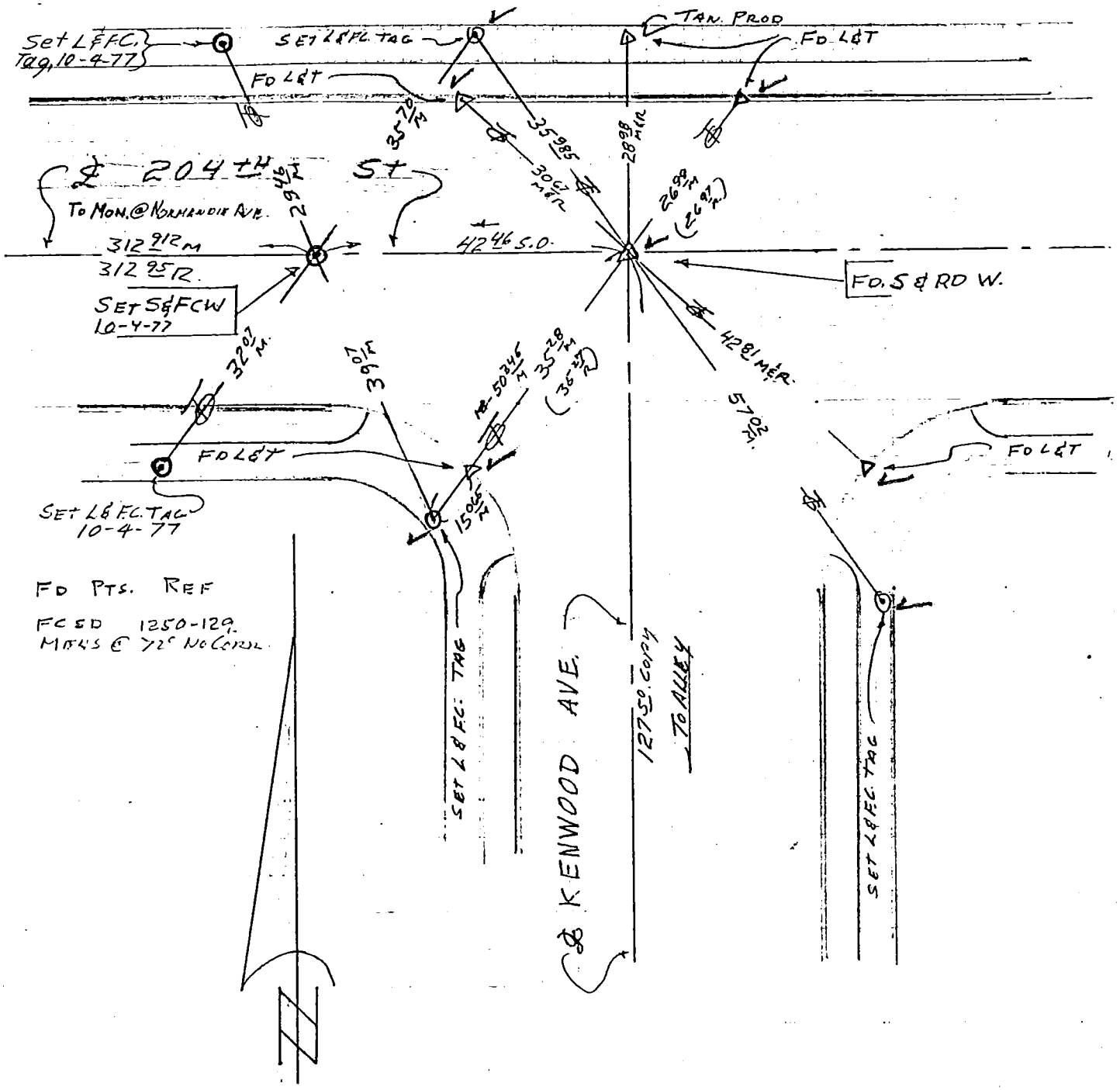

W526, 4-6

✓ = Pts Fd in Good Cond. or Dist. Meas as Shown After Const. 9-2-77 DMS

10-4-77 DMS

76S911– Cdb 4-75

PROJECT S.W. Co SD-1251-2

SURVEY BY DMS. DATE 9-1-77

REVIEWED BY RK DATE 11-1-77

Co. Engr. F.B. 3558: 89

INDEX SD1251. 51.

R&R PG. 3.

LOS ANGELES COUNTY FLOOD CONTROL DISTRICT

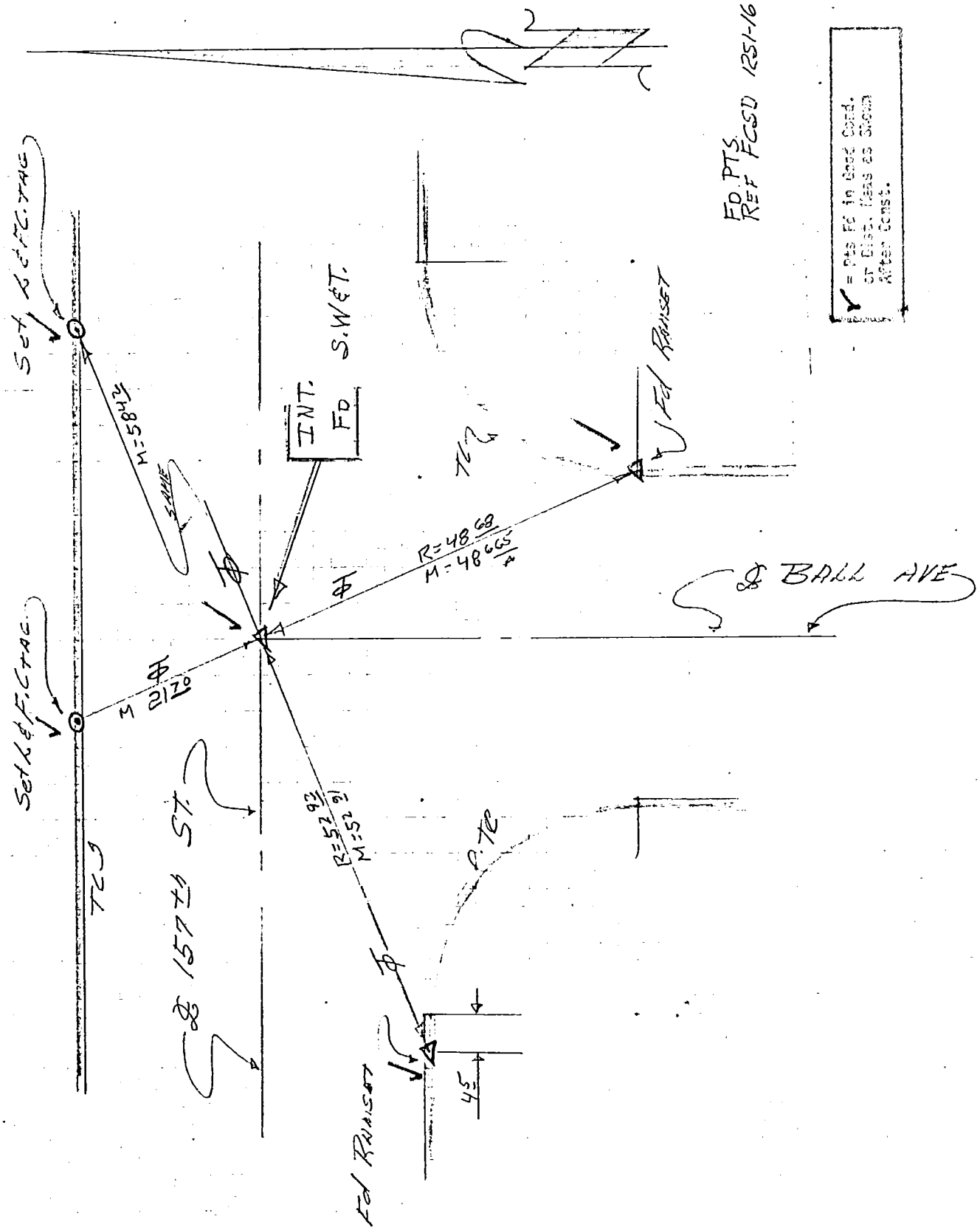

76S911– Cdb 4-75

Co. Engr. F.B. 3558, 90

PROJECT S.W. Co. S.D. 1251-2

SURVEY BY DMS DATE 9-2-77

REVIEWED BY RK DATE 11-1-77

INDEX FCSD1251 53

R&R P-5

LOS ANGELES COUNTY FLOOD CONTROL DISTRICT

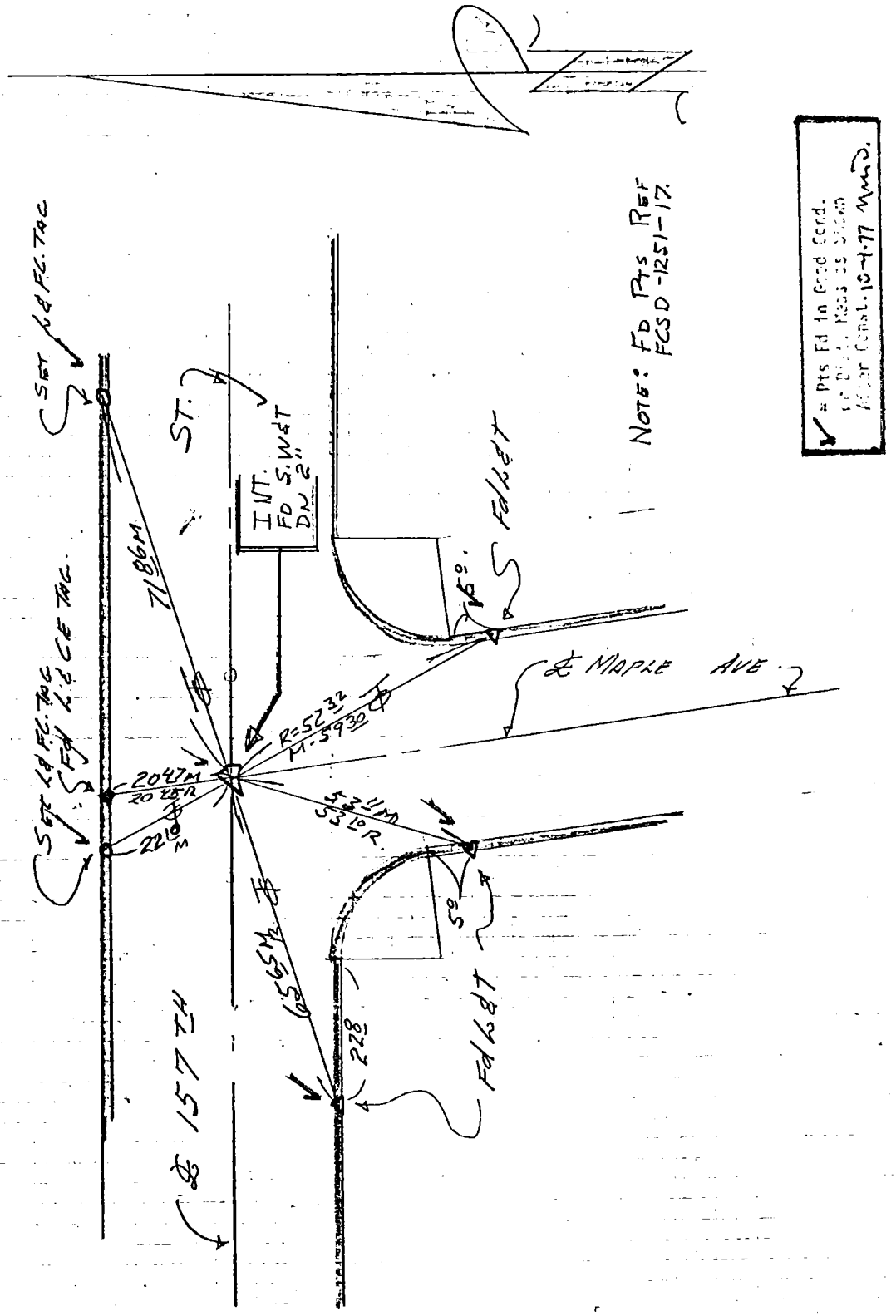

78S911- Cdb 6-74

Co. Engr. F.B.3558-91 INDEX FCSD9820 201

PROJECT 9820 U-2 LOMITA

SURVEY BY J.H. DATE 9-19-77

REVIEWED BY RK DATE 9-22-77

ST. A-2, 3, 6, & 10 PG. 1

LOS ANGELES COUNTY FLOOD CONTROL DISTRICT

℄ ST. CONTROL FOR CURB LINE OFFSET @ CATCH BASINS

✓ = Pts Fd in Good Cond. or Dist. Meas as Shown After Const. 6-14-78 JH

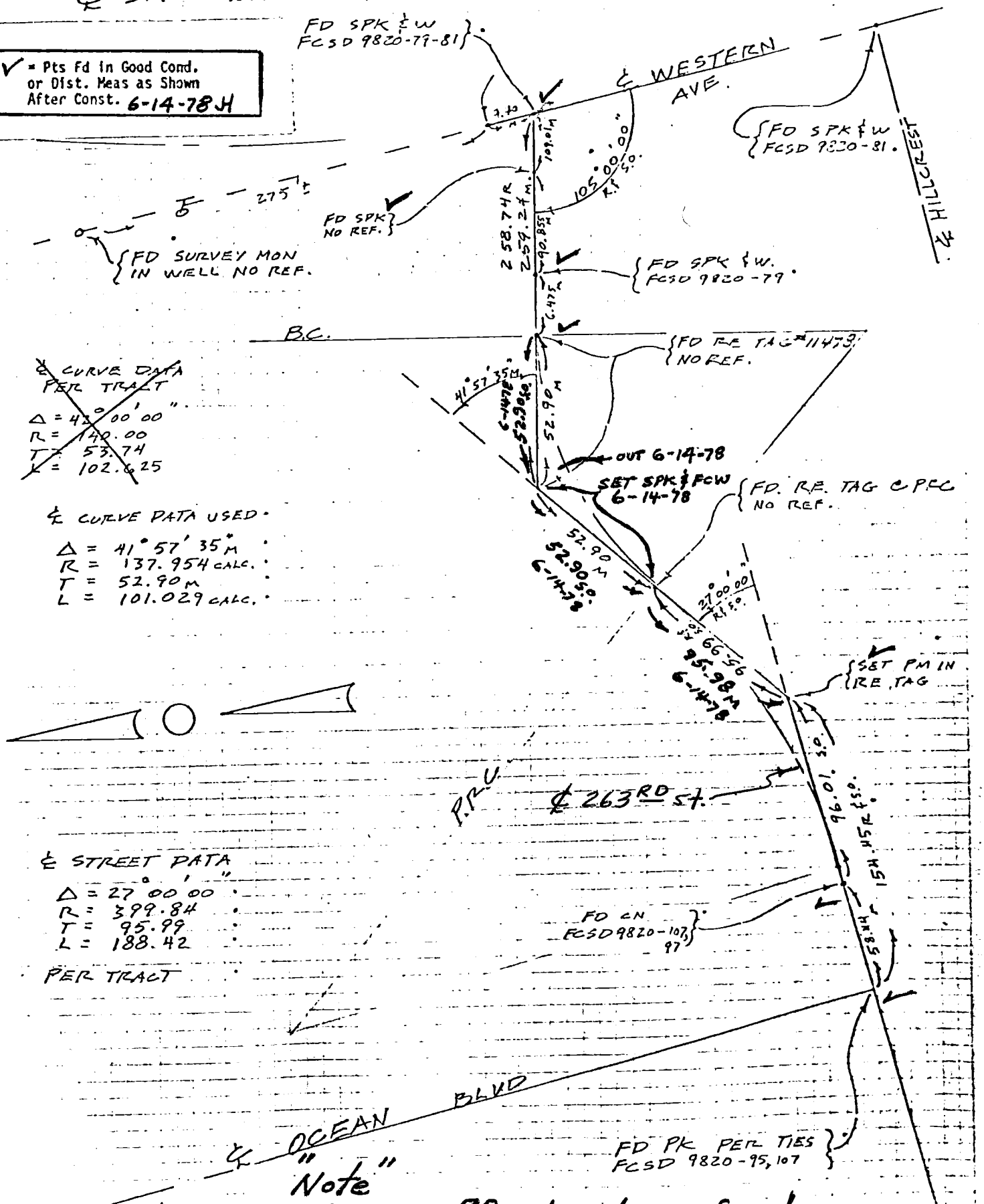

~~℄ CURVE DATA PER TRACT~~

~~Δ = 42°00'00"~~
~~R = 140.00~~
~~T = 53.74~~
~~L = 102.625~~

℄ CURVE DATA USED

Δ = 41°57'35" M
R = 137.954 CALC.
T = 52.90 M
L = 101.029 CALC.

℄ STREET DATA

Δ = 27°00'00"
R = 399.84
T = 95.99
L = 188.42

PER TRACT

WS 28 A 3 4

27-00-01
54-00-03
27-00-04

"Note"

℄ alignment on 263RD. street was found, accepted and held as the best possible alignment for street ℄.

78S911- Cdb 6-74

PROJECT 9820 V-Z LOMITA LINE E Co. Engr. F.B. 3558-92 INDEX FCSD9820 203

SURVEY BY J.H. DATE 7-18-77

REVIEWED BY RK DATE 6-30-78

R & R-5

LOS ANGELES COUNTY FLOOD CONTROL DISTRICT

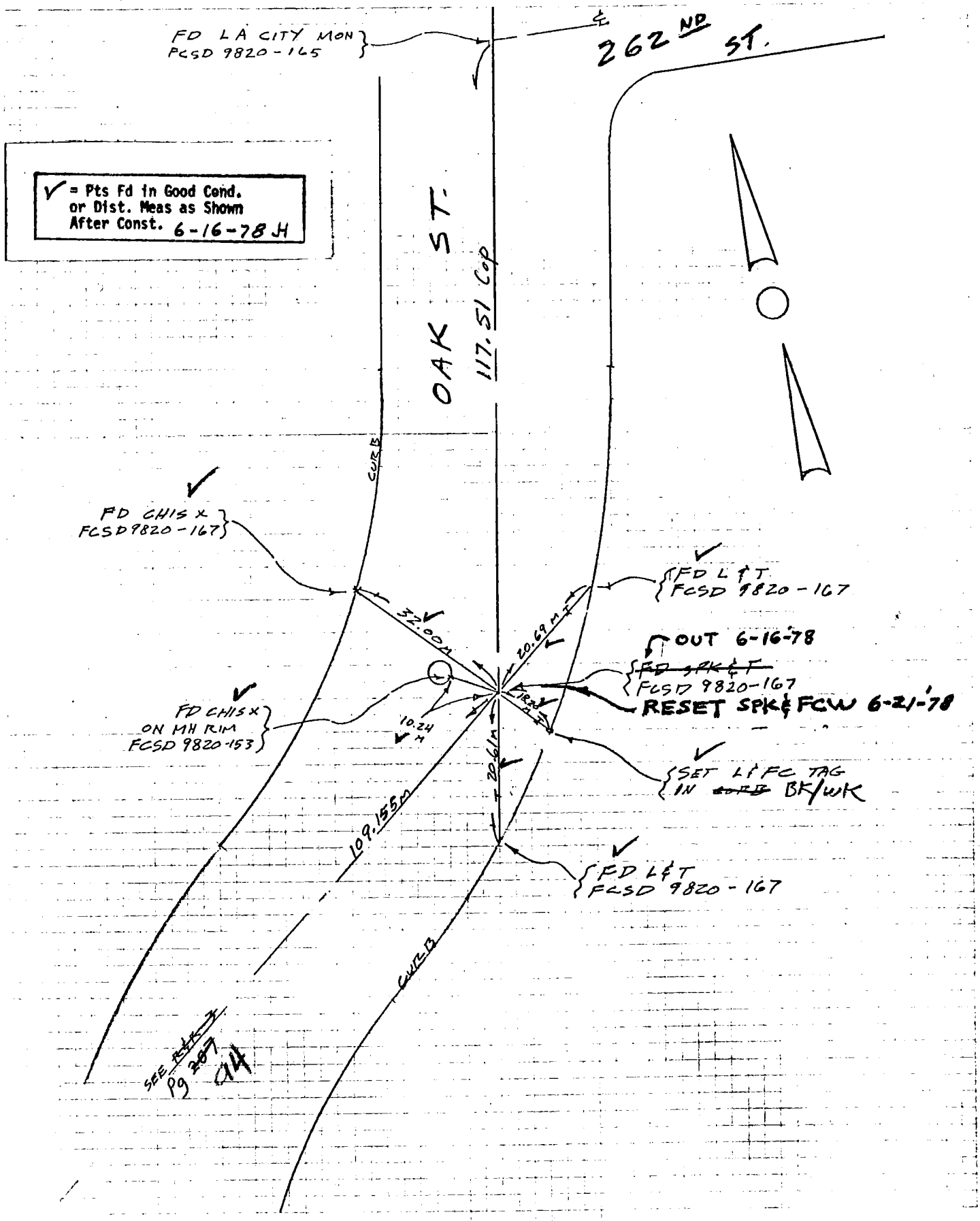

Co. Engr. F.B.3558-93 FCSD9820 205

76S911- Cdb 6-74

PROJECT 9820 U-2 LOMITA

SURVEY BY J.H. DATE 7-22-'77

REVIEWED BY RK DATE 6-30-78

INDEX R & R -7

LOS ANGELES COUNTY FLOOD CONTROL DISTRICT

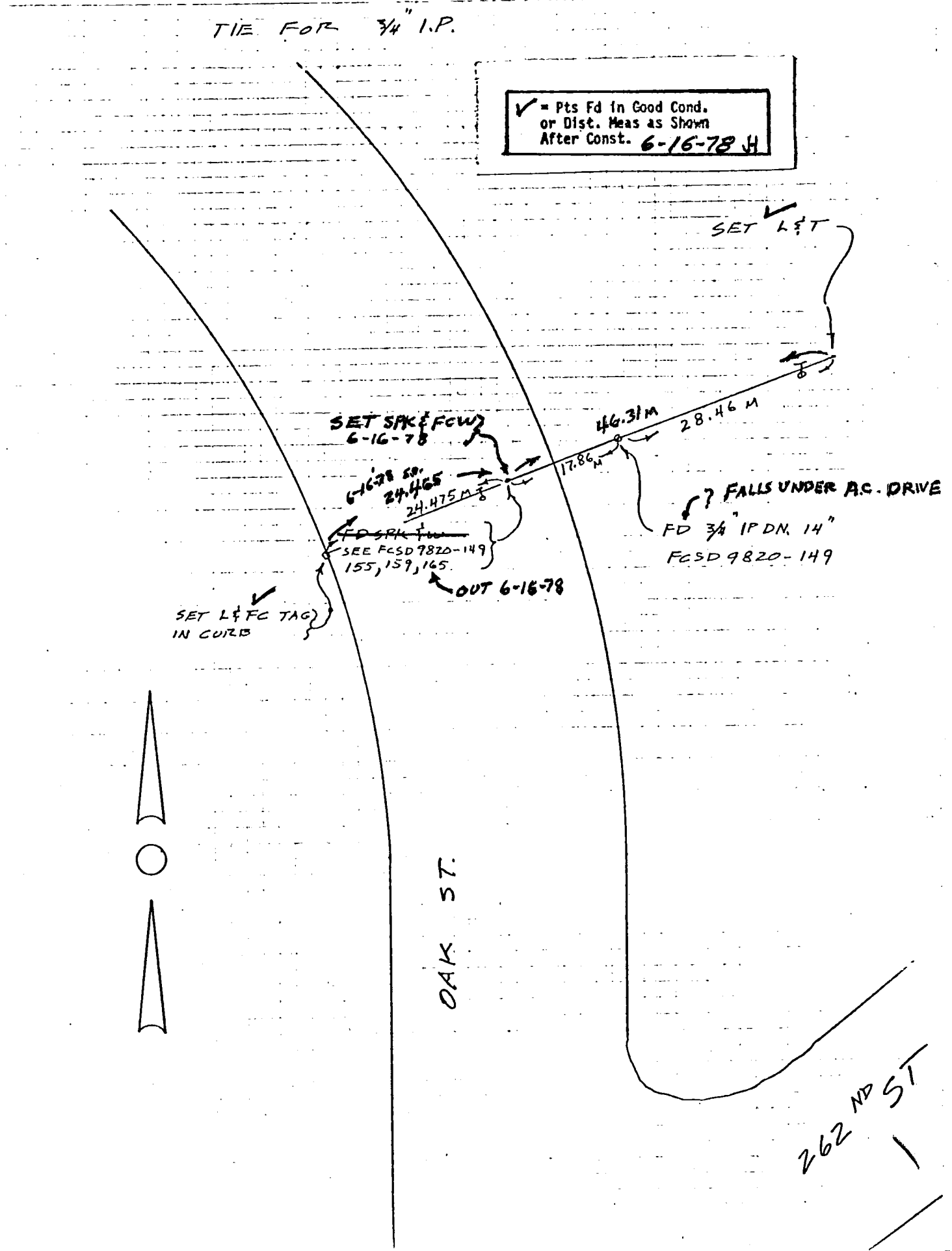

76S911- Cdb 6-74

Co. Engr. F.B.3558-94

PROJECT 9820 U-2 LOMITA LINE E

SURVEY BY J.H. DATE 7-18-77

REVIEWED BY RK DATE 6-30-78

INDEX FCSD9820 207

R & R-3

LOS ANGELES COUNTY FLOOD CONTROL DISTRICT

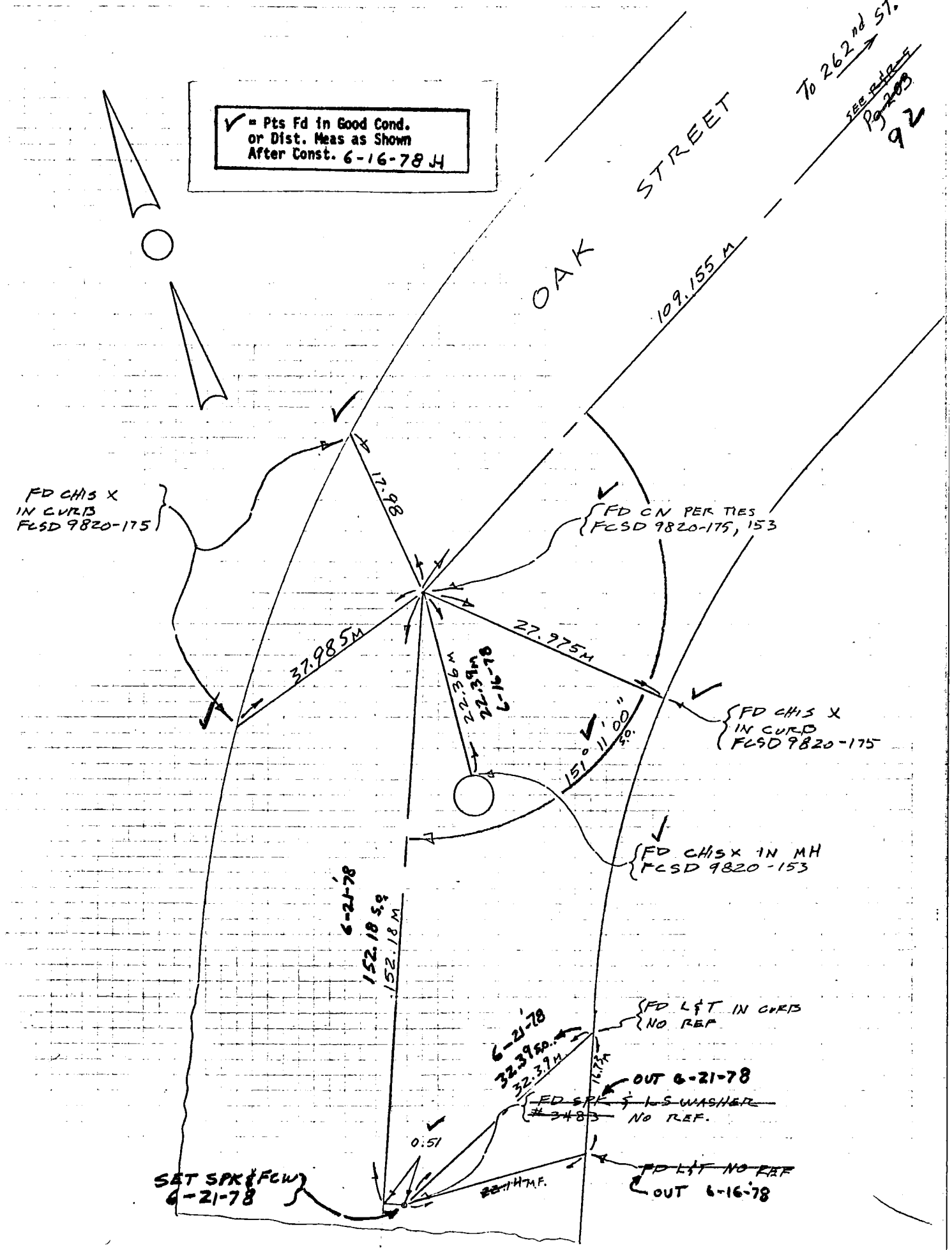

4528 A-3

76S911- Cdb 6-74

PROJECT 9820 U-2 LOMITA Co.engr. F.B.3558-95 INDEX FCSD9820 209

SURVEY BY J.H. DATE 7-21-77

REVIEWED BY RK DATE 6-30-78

R&R-9

LOS ANGELES COUNTY FLOOD CONTROL DISTRICT

W.S. 284-3

✓ = Pts Fd in Good Cond. or Dist. Meas as Shown After Const. 6-16-78 JH

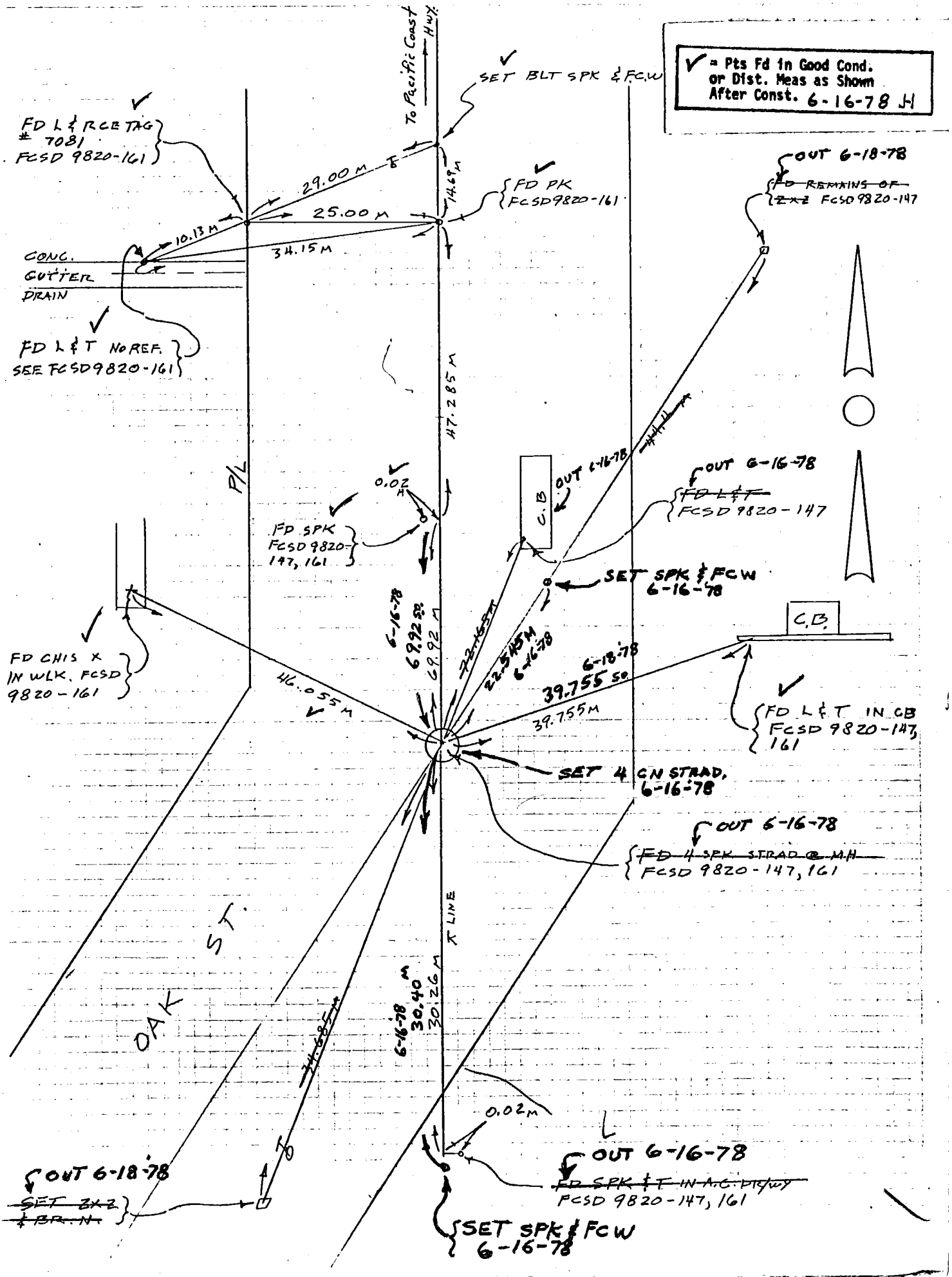

Co. Engr. F.B. 3558-96

INDEX FCSD4650 157

PROJECT LAKEWOOD 504650-2

SURVEY BY J.A.V. DATE 3-21-78

REVIEWED BY RK DATE 6-19-78

R&R Pg 3

LOS ANGELES COUNTY FLOOD CONTROL DISTRICT

✓ = Pts Fd in Good Cond. or Dist. Meas as Shown After Const. 6-13-78 H

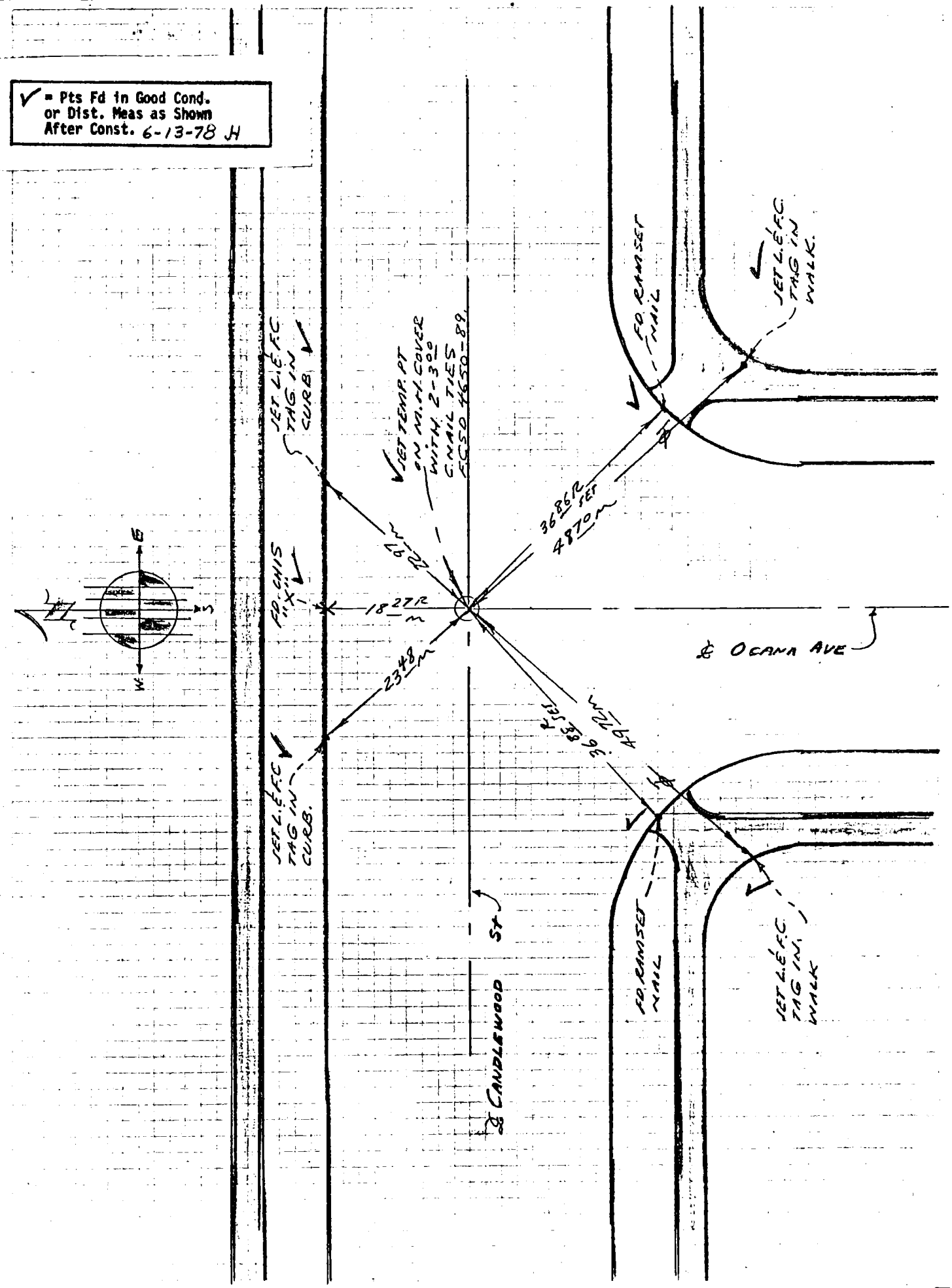

PROJECT Lakewood SD 4650-2 Co. Engr. F.B. 3558-97 INDEX FC5D4650 159

SURVEY BY J.A.V DATE 3-21-78

REVIEWED BY RK DATE 6-19-78

R&R Pg 5
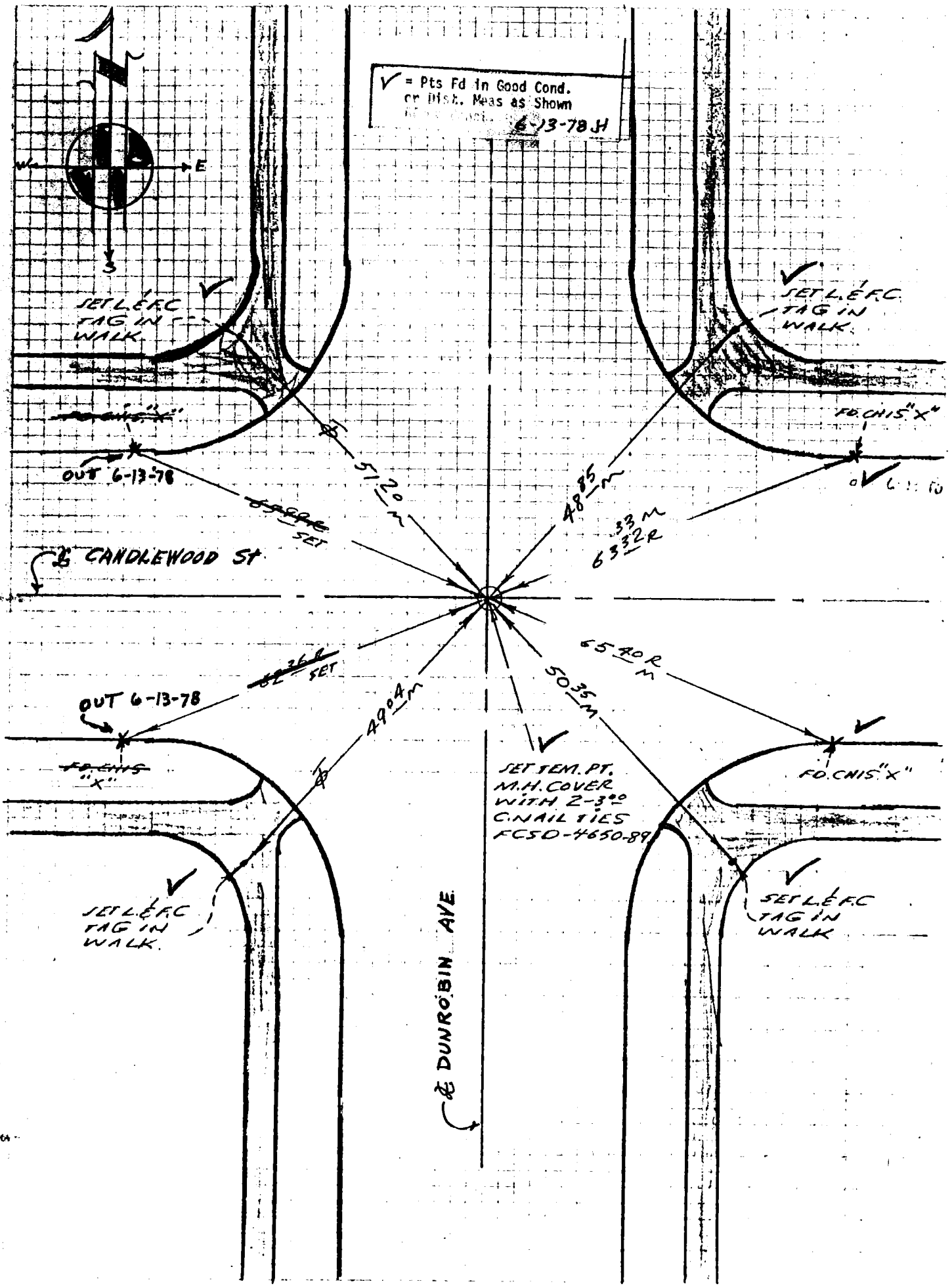
LOS ANGELES COUNTY FLOOD CONTROL DISTRICT