| | | | |
|---|---|---|---|
| Notes Ck'd by | | Survey of | F.B. PG. |
| Map No. | | JN Tape Std °F | |
| Office Work | | Surveyed by | |
| Checked | | Notes Date | |
| Date | | Indexed | |

3653

| | | | |
|---|---|---|---|
| Tr. | 38349 | 1 | James E. Nelson |
| Tr. | 31608 | 2 | see FB 4043:143A |
| Tr. | 39368 | 3-14 | Harvey A.Goodman |
| PM | 10178 | 15-22 | Eng. Tech. Inc. |
| Tr. | 40002 | 23-24 | Seaboard Eng. |
| Tr. | 40355 | | see FB 3651:130A |
| Tr. | 35369 | 25-26 | F.J.Salman & Ass. |
| Tr. | 39363 | 27-30 | Pace Eng. |
| Tr. | 40061 | 31 | Wesley R.Lind |
| Tr. | 38313 | 32-33 | Valcon Eng. |
| Tr. | 33948 | 34-35A | Sikqnd Eng. |
| Tr. | 38448 | 36-38 | Rattray & ASs. |
| Tr. | 41641 | 39 | R.V.Pearsall Inc/ |
| Tr. | 39675 | 40 | L. Zehfuss |
| Tr. | 38455 | 41 | J.E.Nelson |
| Tr. | 38987 | 42-46 | Tierra Eng. |
| Tr. | 37518 | 47-49 | C.W.Cook |
| Tr. | 31004 | 50 | Adams & Ellis |
| Tr. | 30054 | 51-63 | E.L.Pearson & ASS. |
| Tr. | 38760 | 64 | E.Jim Kotonias |
| Tr. | 39252 | 65-87 | R.E.Kameoka |
| Tr. | 38764 | 88 | Baughman & Shhenan |
| Tr. | 39974 | 89-91 | W.D.Bowers |
| Tr. | 38541 | 92-93 | Sam Becker |
| Tr. | 37872 | 94-95 | C.W.Cook |
| Tr. | 40848 | 96 | L.Zehfuss |
| Tr. | 41317 | 97 | Rogoway-Boskovitch |
| Tr. | 40332 | 98-99 | J.E.Nelson |
| Tr. | 32614 | 100-110 | E.L.Pearson |
| Tr. | 40394 | 111 | Loren Phillips |
| Tr. | 33278 | 112 | J.H.Edwards |
| Tr. | 33640 | 113-A,B,C | Sikand Eng. |
| Tr. | 34433 | 114 | Consolidated Consultants Inc. |
| Tr. | 33875 | 115 | E.L.Schmall |
| Tr. | 34846 | 116-117 | City of Pico Rivera |
| Tr. | 36214 | 118 | MW/RP/FP |
| Tr. | 38470 | 119-120 | L.Zehfuss |
| Tr. | 39465 | 121 | same |
| Tr. | -cl. info | 122 | City of Signal Hill: cl of Spring & Gardenia |
| Tr. | 37821 | 123 | Thomas Outland |
| Tr. | 40008 | 124 | D.D.Winchell |
| Tr. | 33537 | 125-126 | Esco L.Richa5dson |
| Tr. | 39565 | 127-131 | Lockman & Ass. |
| Tr. | 37072 | 132-136 | same |
| Tr. | 31164 | 137-147 | Wesley R. Lind |
| Tr. | 40095 | 148 | L.Zehfuss |
| PM | 13657 | 149-150 | Bur. of Eng. City of L.A. |

NOTE: ANY ADDITIONS OR CHANGES ON THIS SHEET MUST BE MADE OR CIRCLED IN RED INK WITH DATE AND NAME OF PERSON MAKING CHANGE

Do not extend notes this side of this line

PLEASE RETURN TO
LOS ANGELES COUNTY ENGINEER
403 LOS ANGELES COUNTY ENGINEERING BLDG.

CENTERLINE NOTES
CE 310
76F3095-4/73

CO ENG FB 3653 - 1

SURVEY OF CENTERLINE TIES F B NO. 39 PAGE 64

SURVEY BY JAMES E. NELSON TRACT NO. 38349

RCE 22406

DATE

175

W. S. 44, C-5

SURVEYORS SERVICE COMPANY STA MESA - STOCK NO. 411

DO NOT EXTEND NOTES THIS SIDE OF LINE

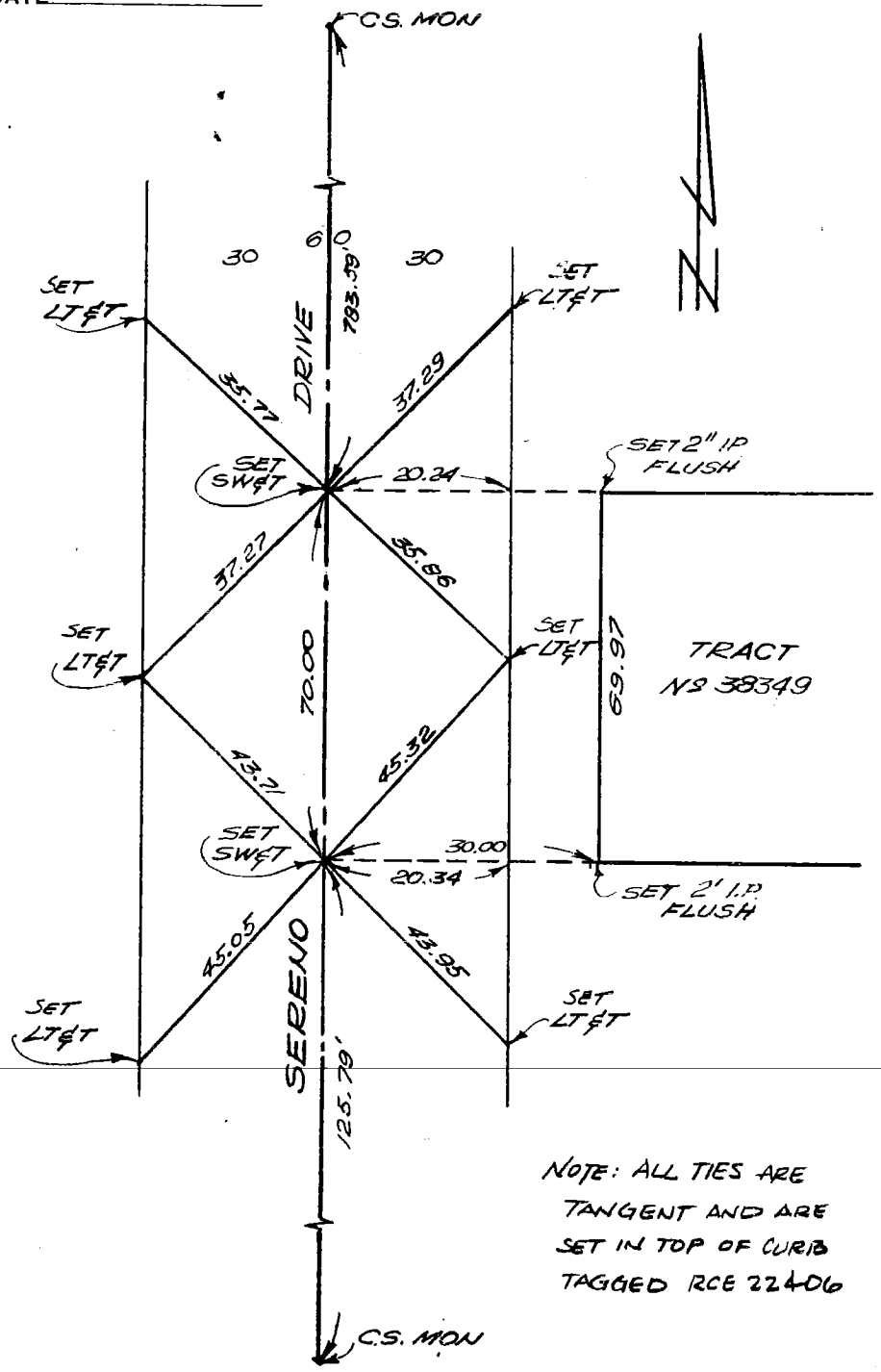


NOTE: ALL TIES ARE TANGENT AND ARE SET IN TOP OF CURB TAGGED RCE 22406

SURVEY OF CENTERLINE TIES F. B. _____ PG. _____

SURVEY BY HARVEY A. GOODMAN TR. No. 39368

DATE APRIL 24, 1981

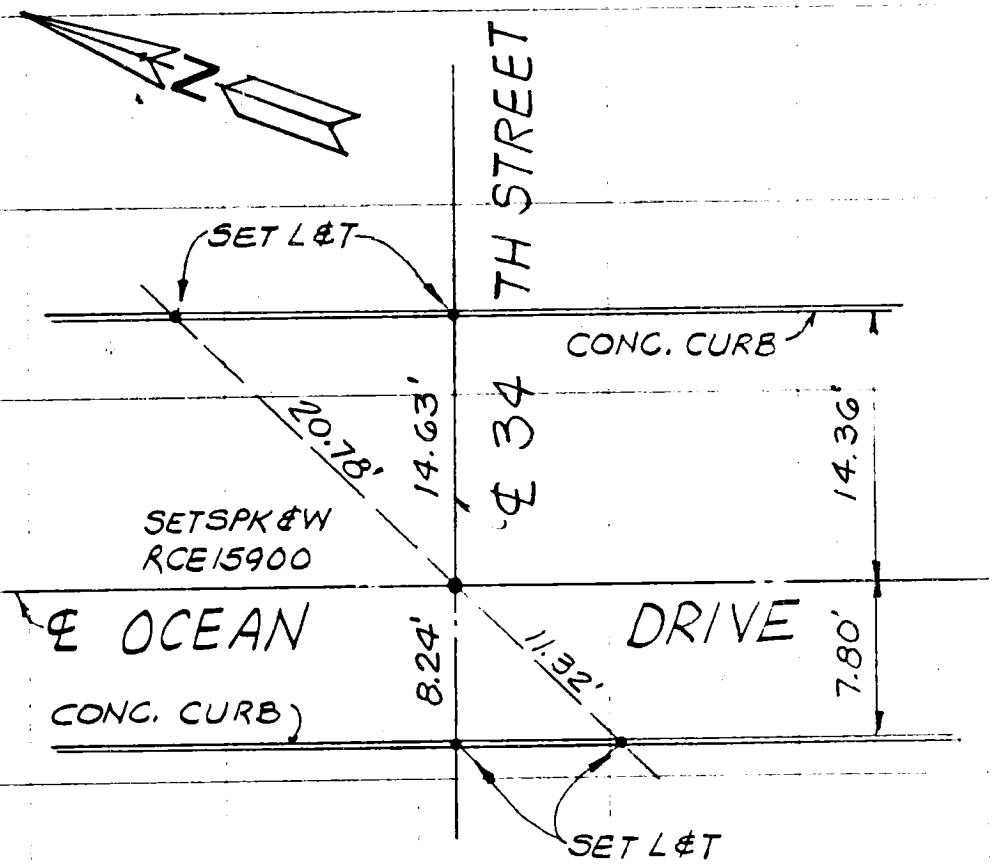


SO. CALIF. BLUE PRINT CO.

FB

SURVEY OF ℄ TIES: RAFAEL DRIVE
SURVEY BY LOREN PHILLIPS & ASSOC.
DATE MAY 1981

F. B. ____ PG. ____
TR. NO. 36277

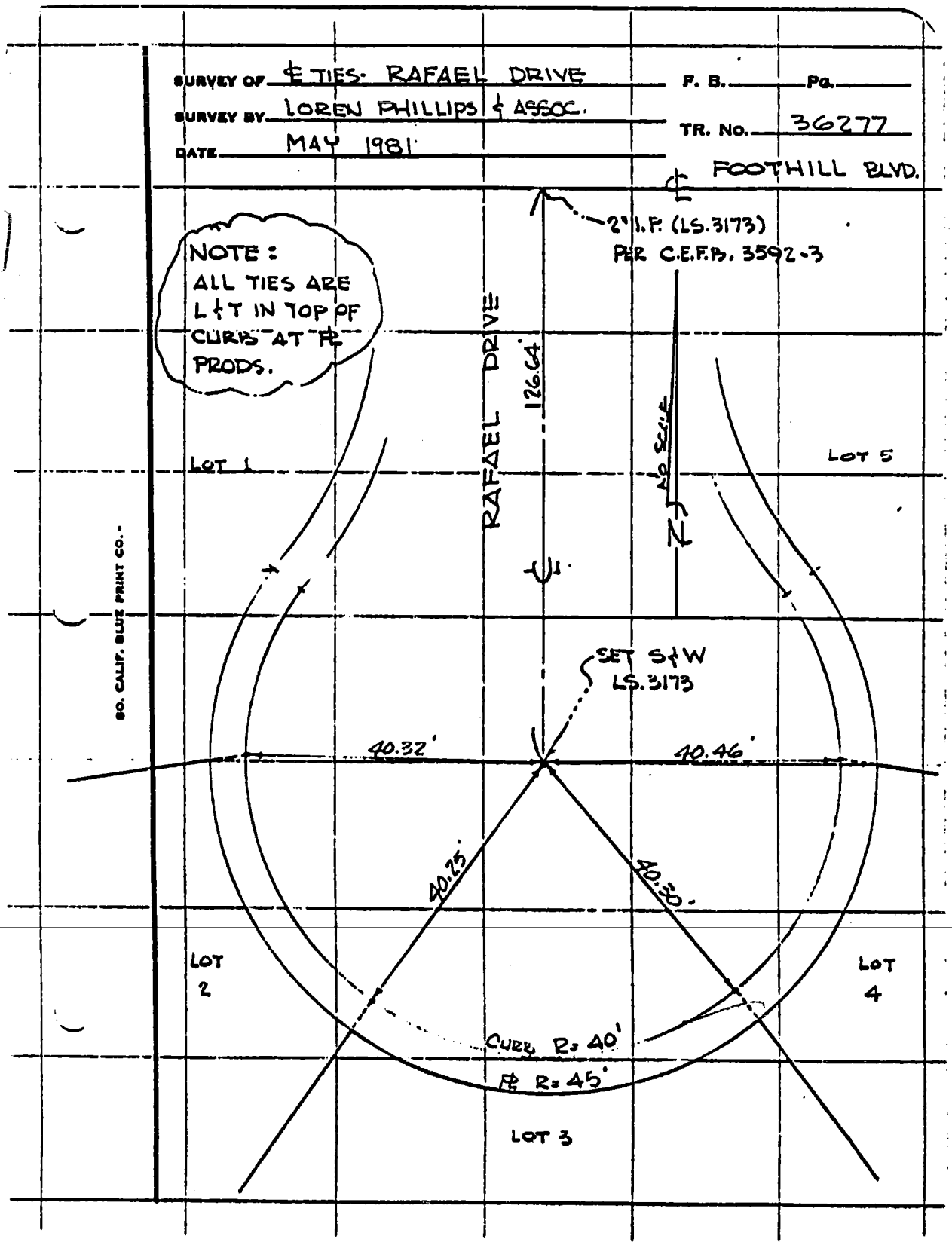


SO. CALIF. BLUE PRINT CO.

SURVEY OF CENTERLINE TIES F. B. ____ PG. ____

SURVEY BY HARVEY A. GOODMAN RCE15900 TR. No. 39368

DATE APRIL 24, 1981

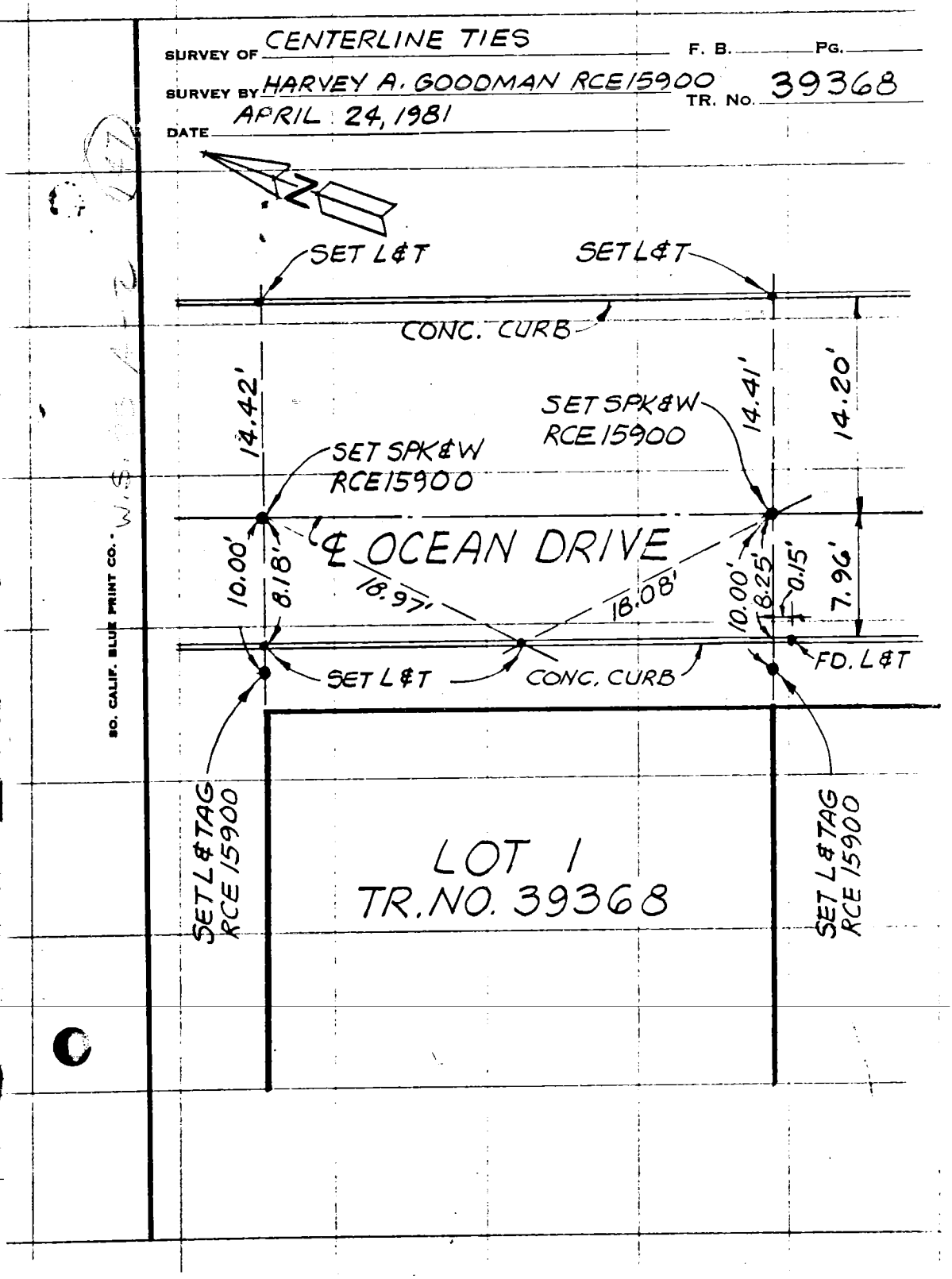


SO. CALIF. BLUE PRINT CO.

SURVEY OF CENTERLINE TIES F. B. ____ PG. ____

SURVEY BY HARVEY A. GOODMAN RCE 15900 TR. No. 39368

DATE APRIL 24, 1981

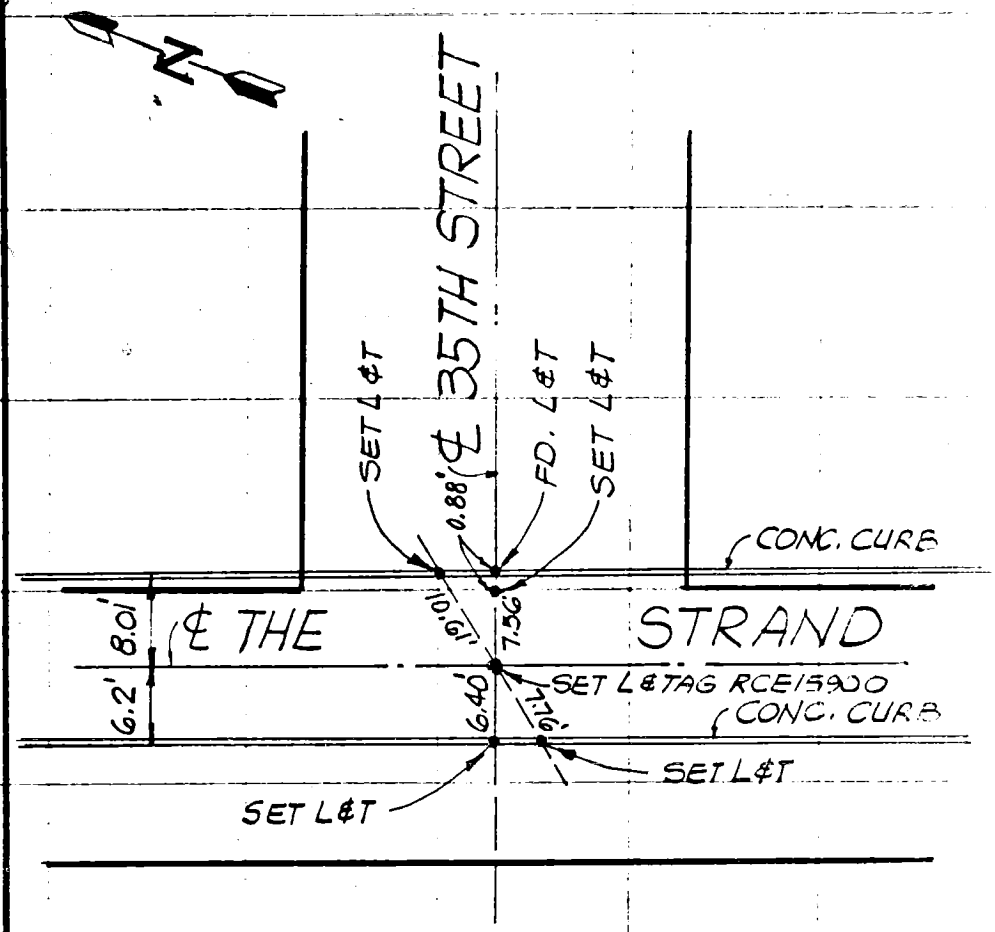


SO. CALIF. BLUE PRINT CO.

6

SURVEY OF CENTERLINE TIES F. B. _____ PG. _____

SURVEY BY HARVEY A. GOODMAN RCE15900 TR. No. 39368

DATE APRIL 24, 1981

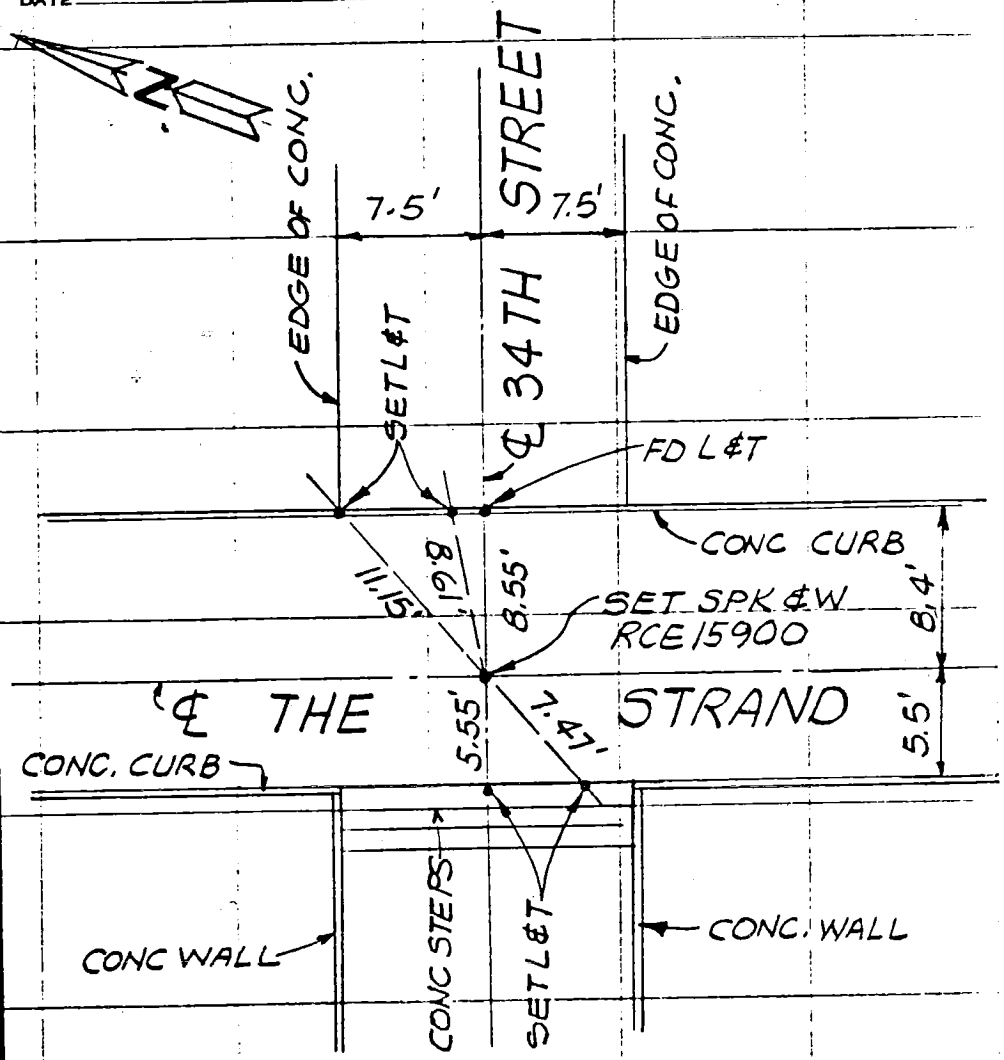


SO. CALIF. BLUE PRINT CO.

7

SURVEY OF CENTERLINE TIES F. B. _____ PG. _____

SURVEY BY HARVEY A. GOODMAN RCE 15900 TR. NO. 39368

DATE APRIL 24, 1981

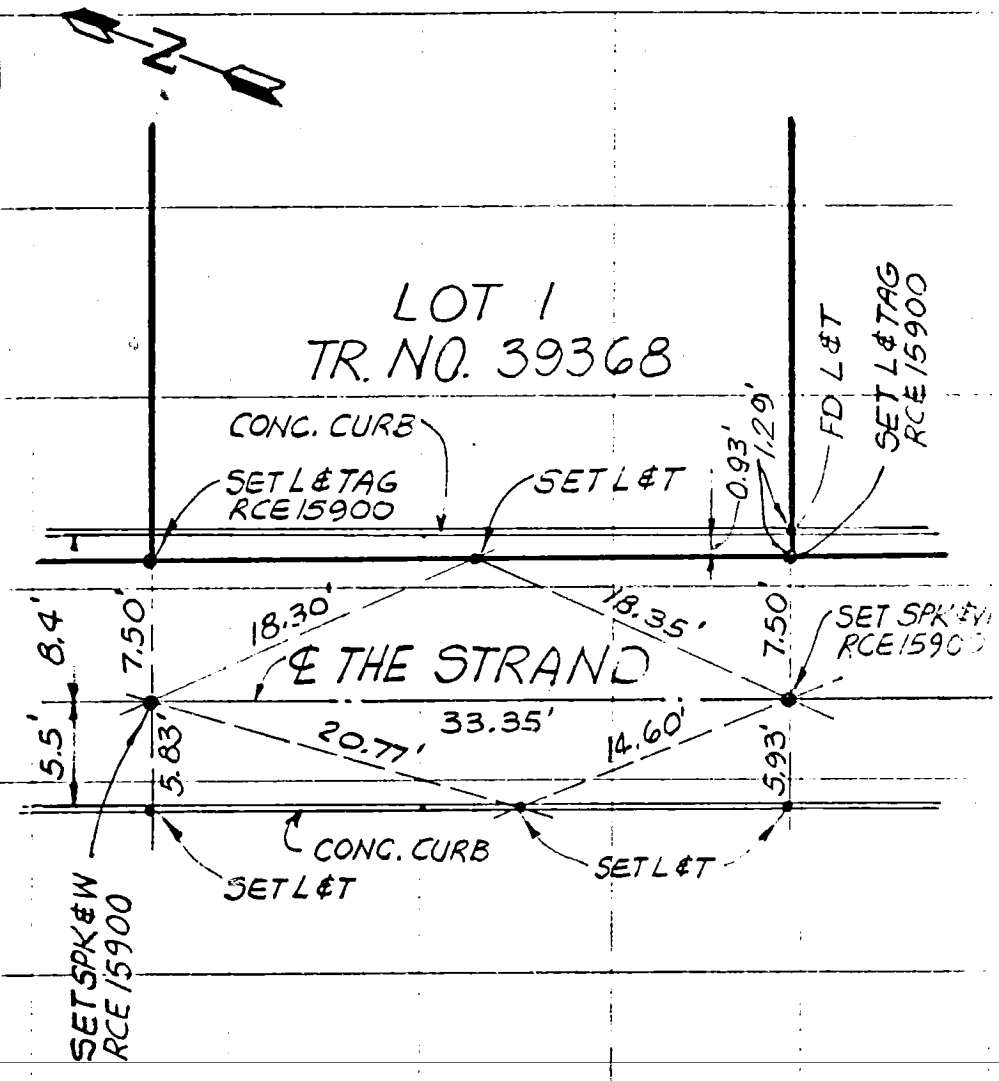


SO. CALIF. BLUE PRINT CO.

8

SURVEY OF CENTERLINE TIES F. B. _____ PG. _____

SURVEY BY HARVEY A. GOODMAN RCE15900 TR. No. 39368

DATE APRIL 24, 1981

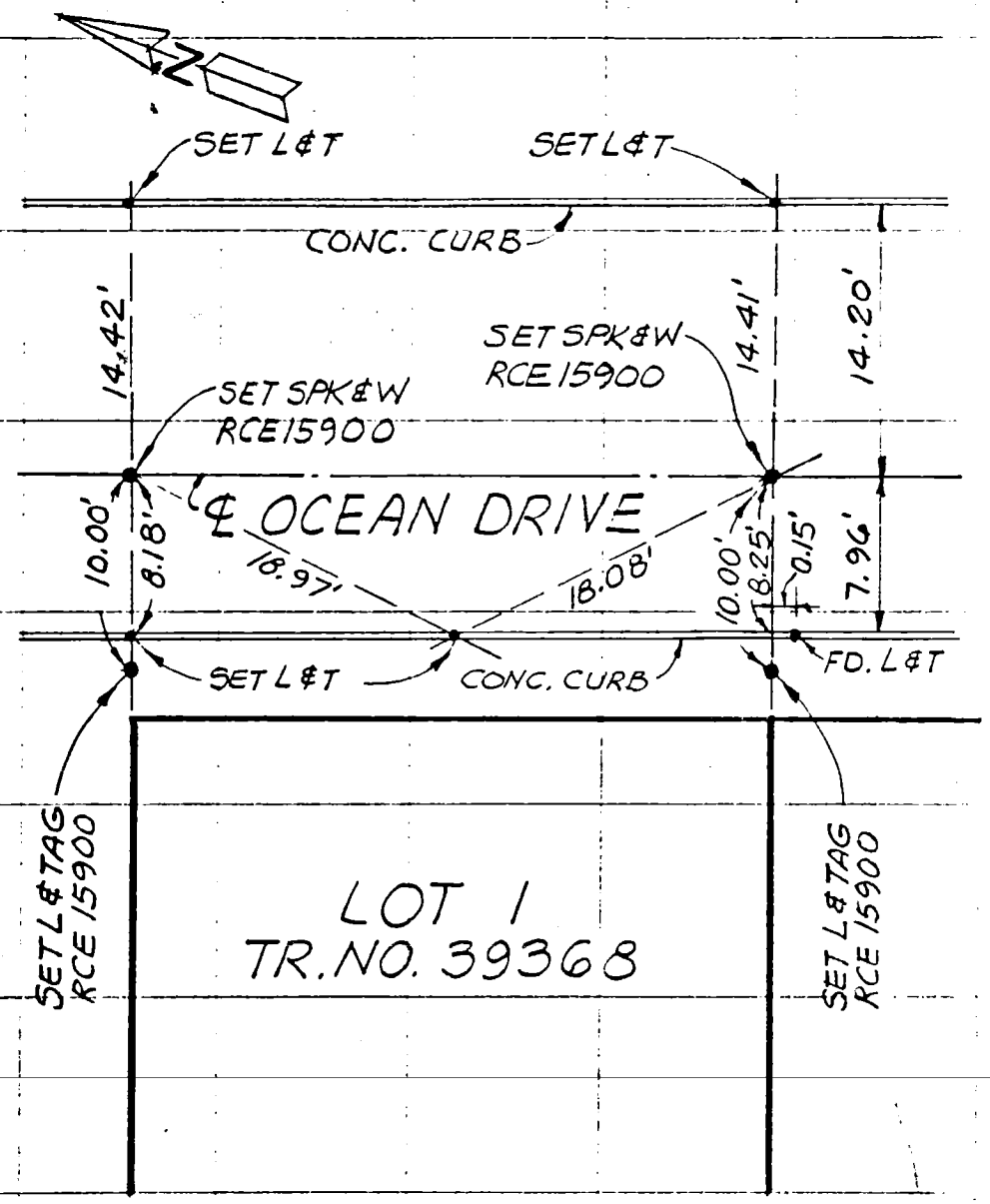


SO. CALIF. BLUE PRINT CO.

9

SURVEY OF CENTERLINE TIES

SURVEY BY HARVEY A. GOODMAN

DATE APRIL 24, 1981

F. B. ____ PG. ____

TR. No. 39368




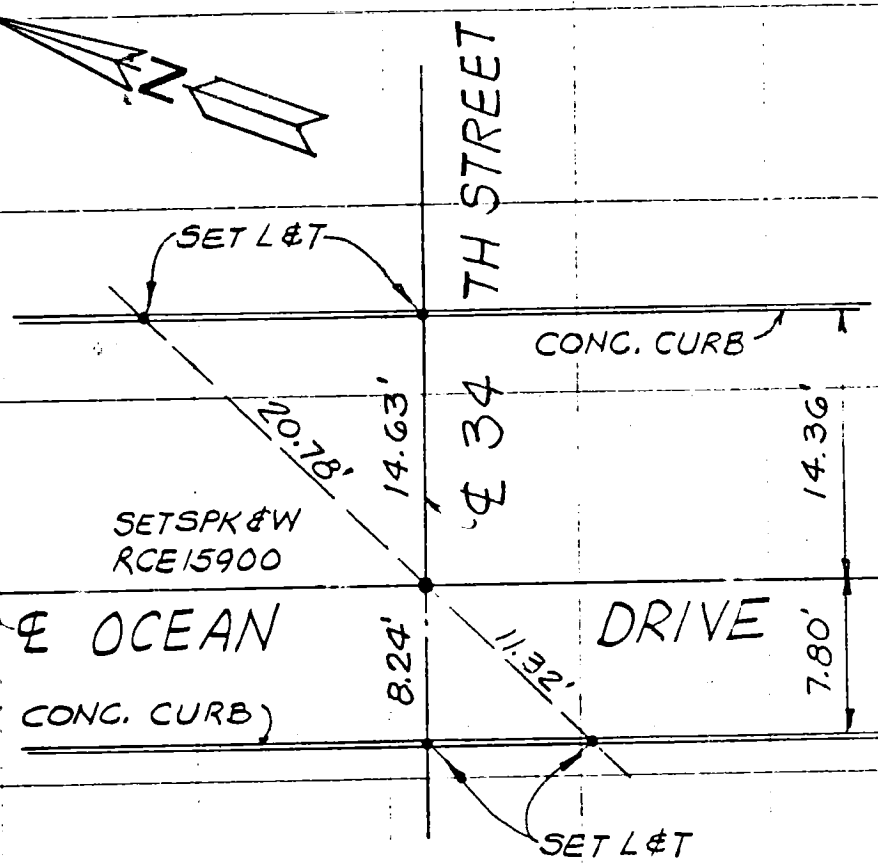


SO. CALIF. BLUE PRINT CO.

SURVEY OF CENTERLINE TIES

SURVEY BY HARVEY A. GOODMAN RCE 15900

DATE APRIL 24, 1981

F. B. _____ PG. _____

TR. No. 39368

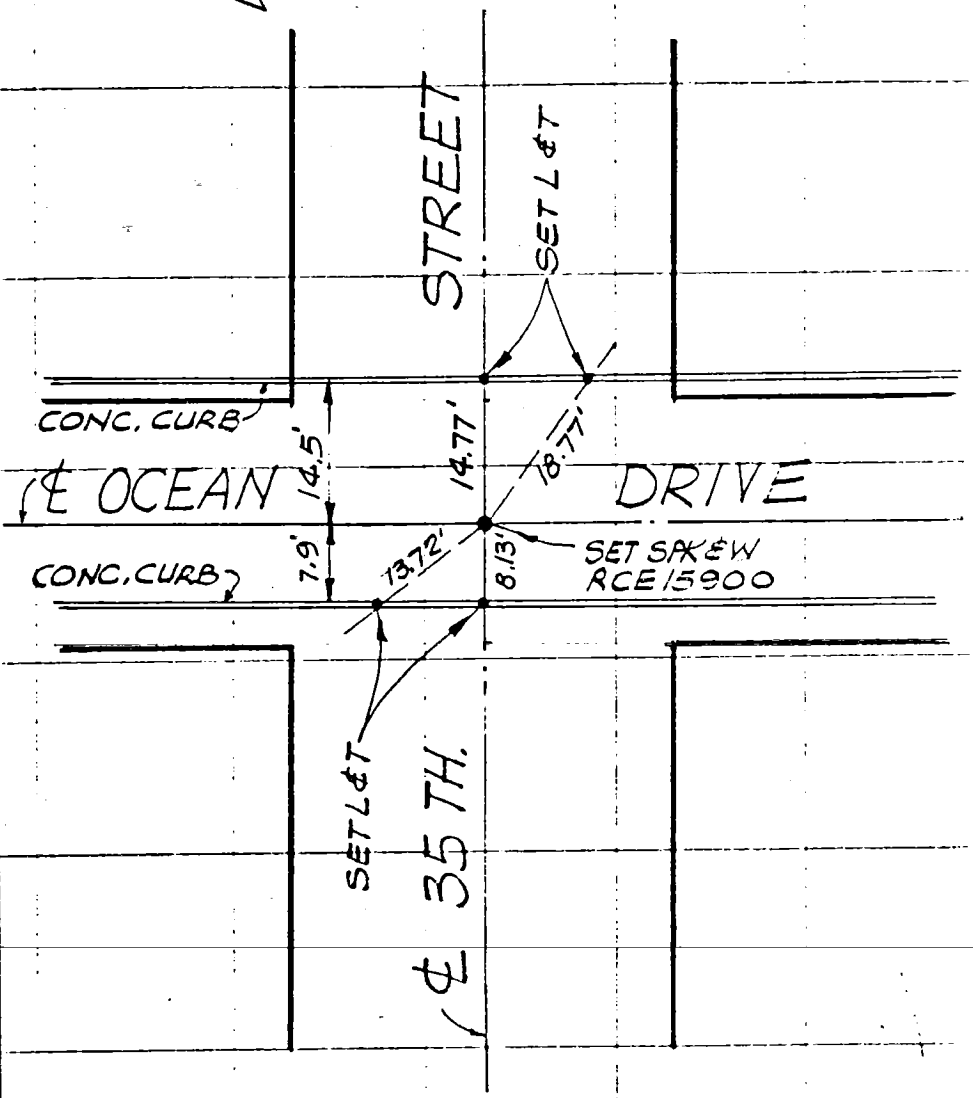


SO. CALIF. BLUE PRINT CO.

//

SURVEY OF CENTERLINE TIES F. B. _____ PG. _____

SURVEY BY HARVEY A. GOODMAN RCE 15900 TR. No. 39368

DATE APRIL 24, 1981

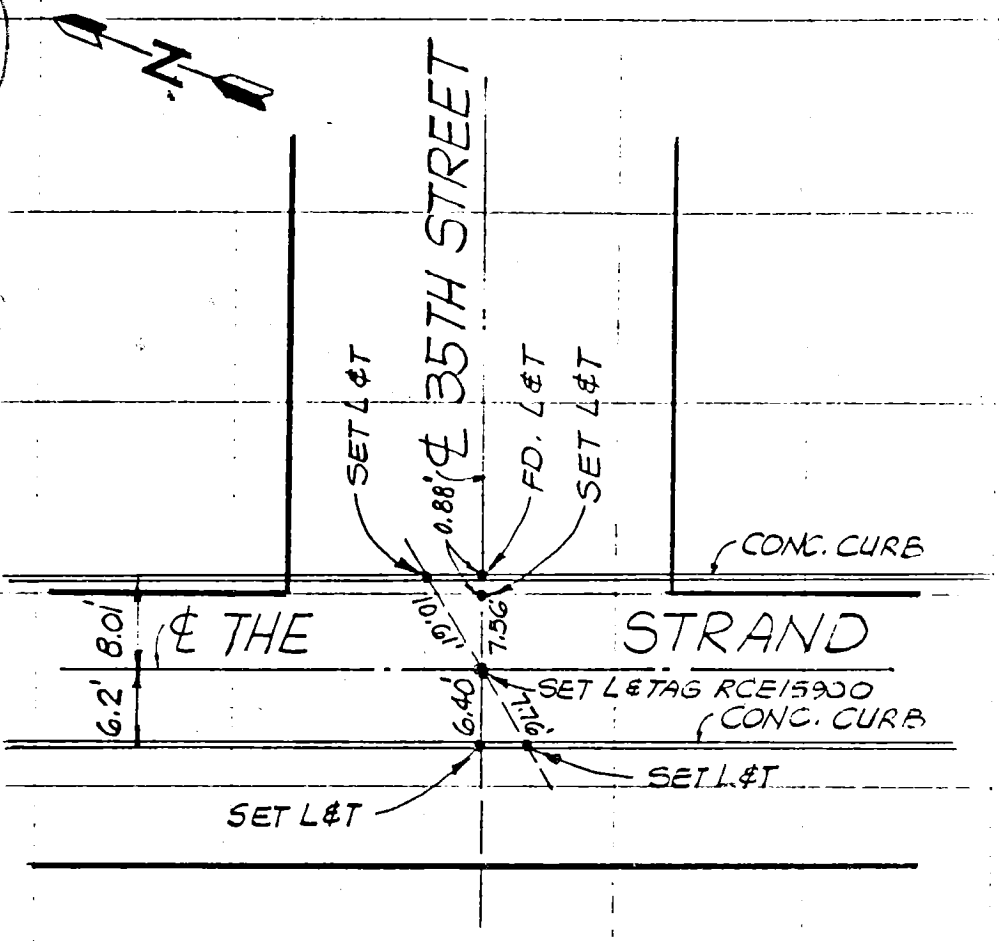


SO. CALIF. BLUE PRINT CO.

W.S. 25 A-2

19

SURVEY OF CENTERLINE TIES F. B. ____ PG. ____

SURVEY BY HARVEY A. GOODMAN RCE 15900 TR. No. 39368

DATE APRIL 24, 1981

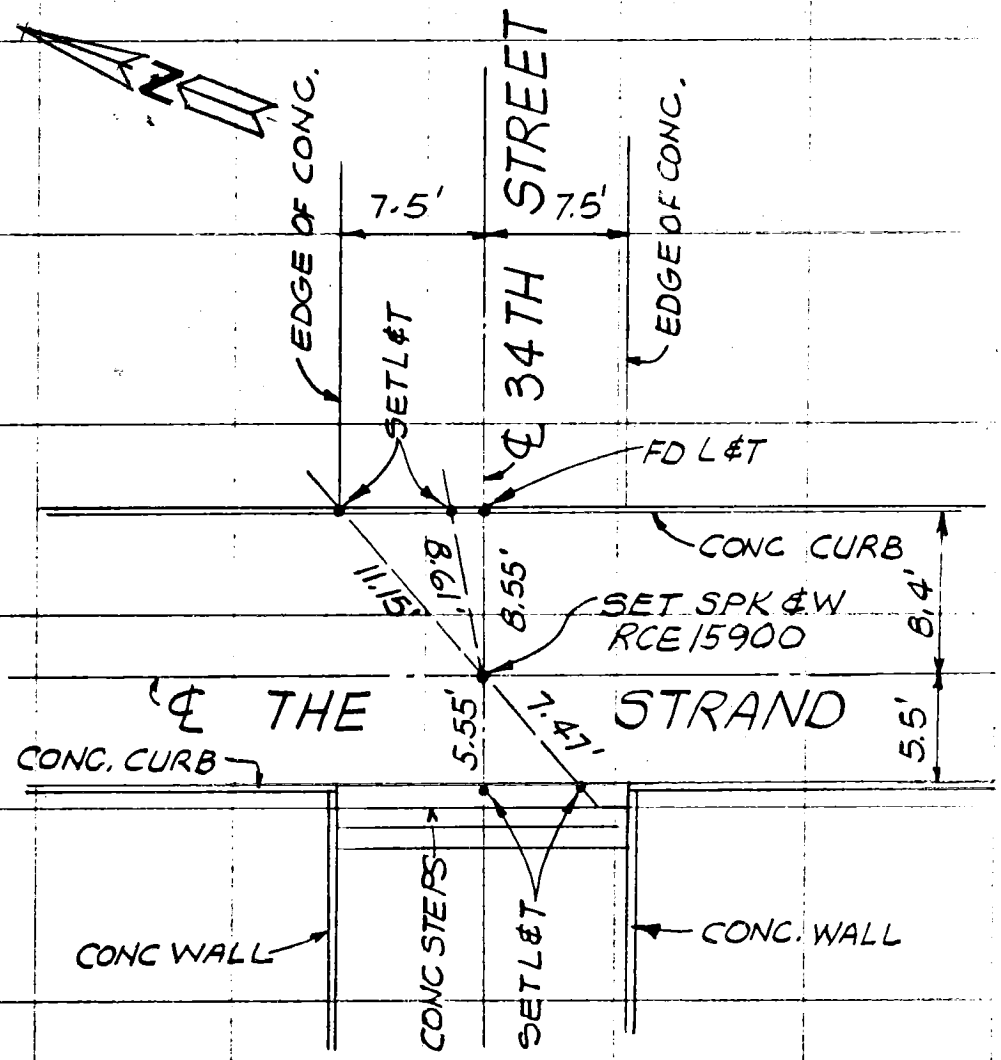


SO. CALIF. BLUE PRINT CO.

13

SURVEY OF CENTERLINE TIES

F. B. _____ PG. _____

SURVEY BY HARVEY A. GOODMAN RCE 15900

TR. No. 39368

DATE APRIL 24, 1981

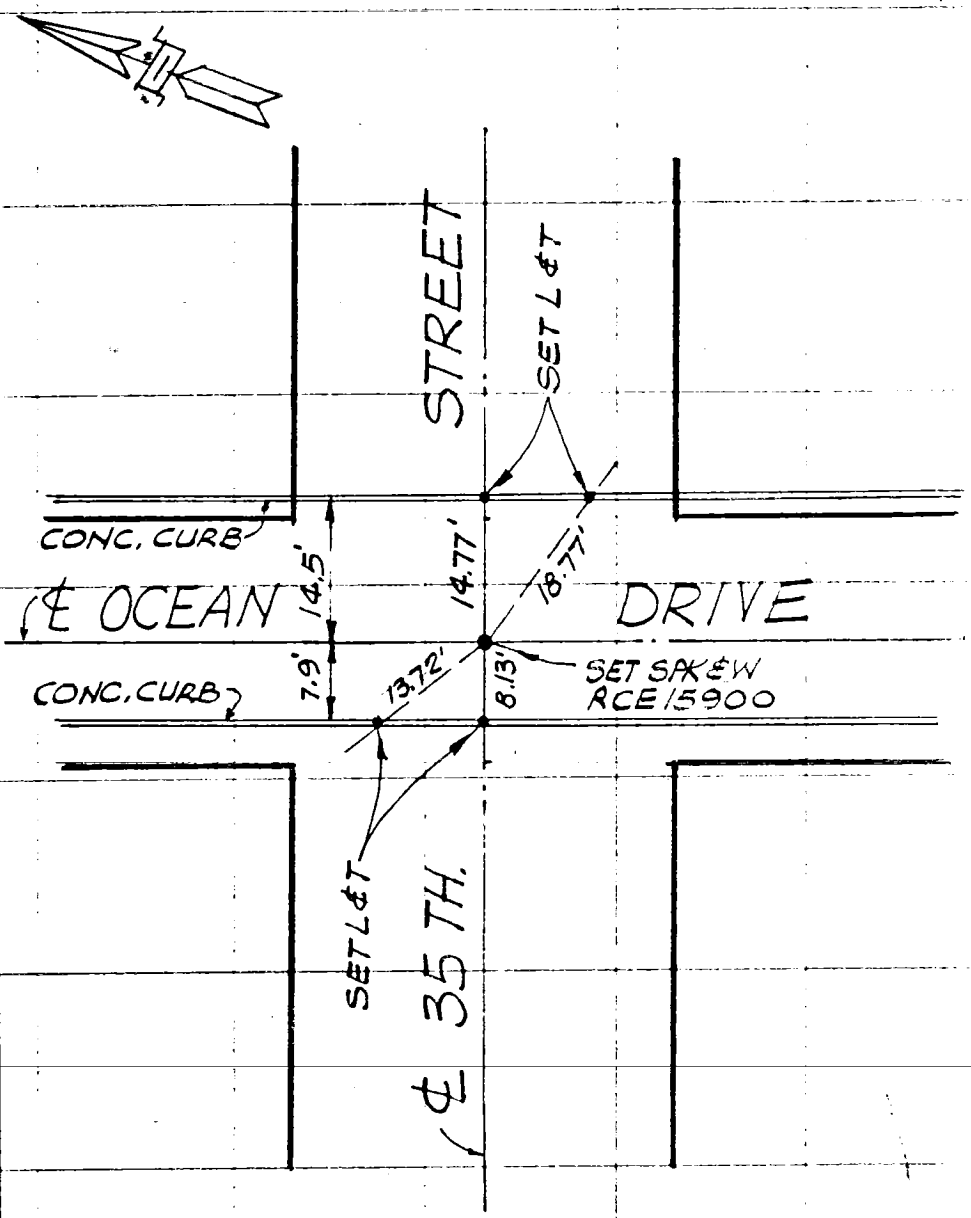


SO. CALIF. BLUE PRINT CO.

SURVEY OF CENTERLINE TIES F. B. _____ PG. _____

SURVEY BY HARVEY A. GOODMAN RCE 15900 TR. No. 39363

DATE APRIL 24, 1981

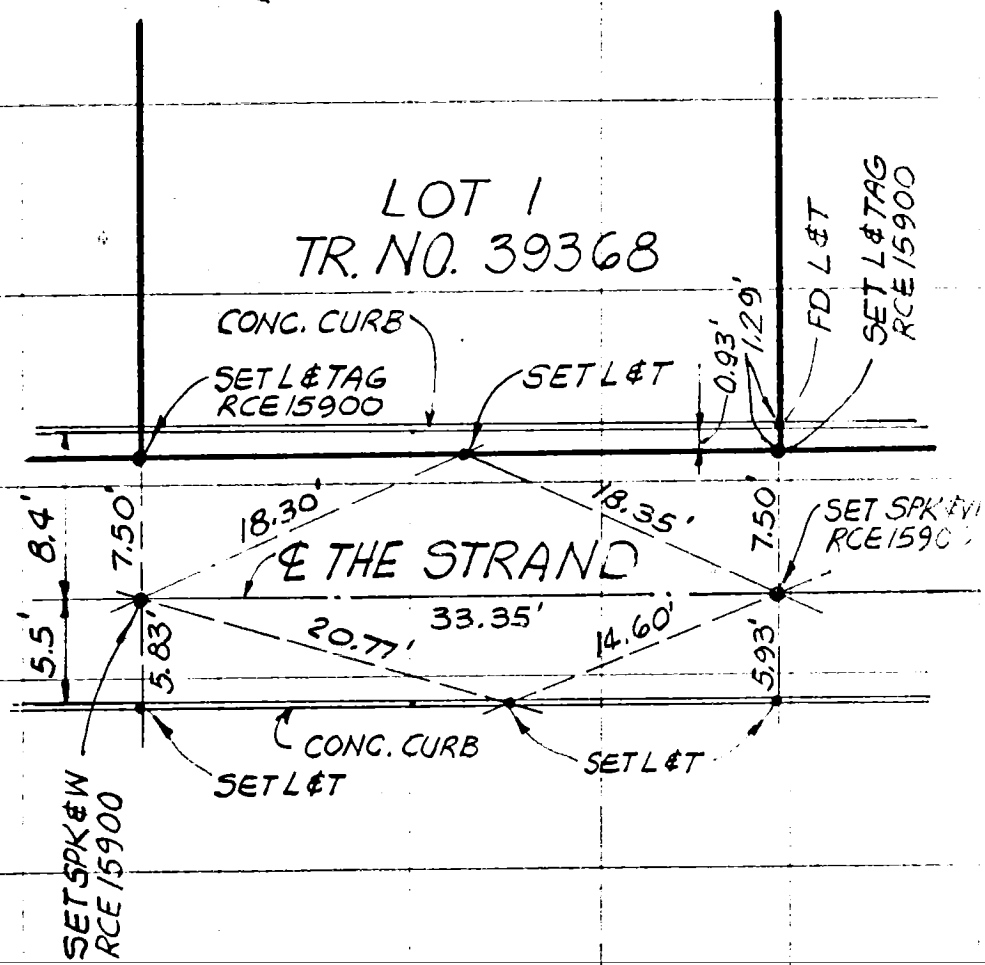


SO. CALIF. BLUE PRINT CO.

Title & Plat Sheet
50% Rag

Surveyed by ENGINEERING TECHNOLOGY INC Date _____ F.B. _____ Pg. _____

Type of Survey CENTERLINE TIES Sheet 1 of 8

Distances corrected to 68° _____ Monuments tagged _____ L S # _____ ~~Tract or~~ R C E # 18662 Parcel Map # 10178

Checked by _____ Date _____ km grid _____ MB _____

NOTE: Additions or changes must be initialed, and dated.

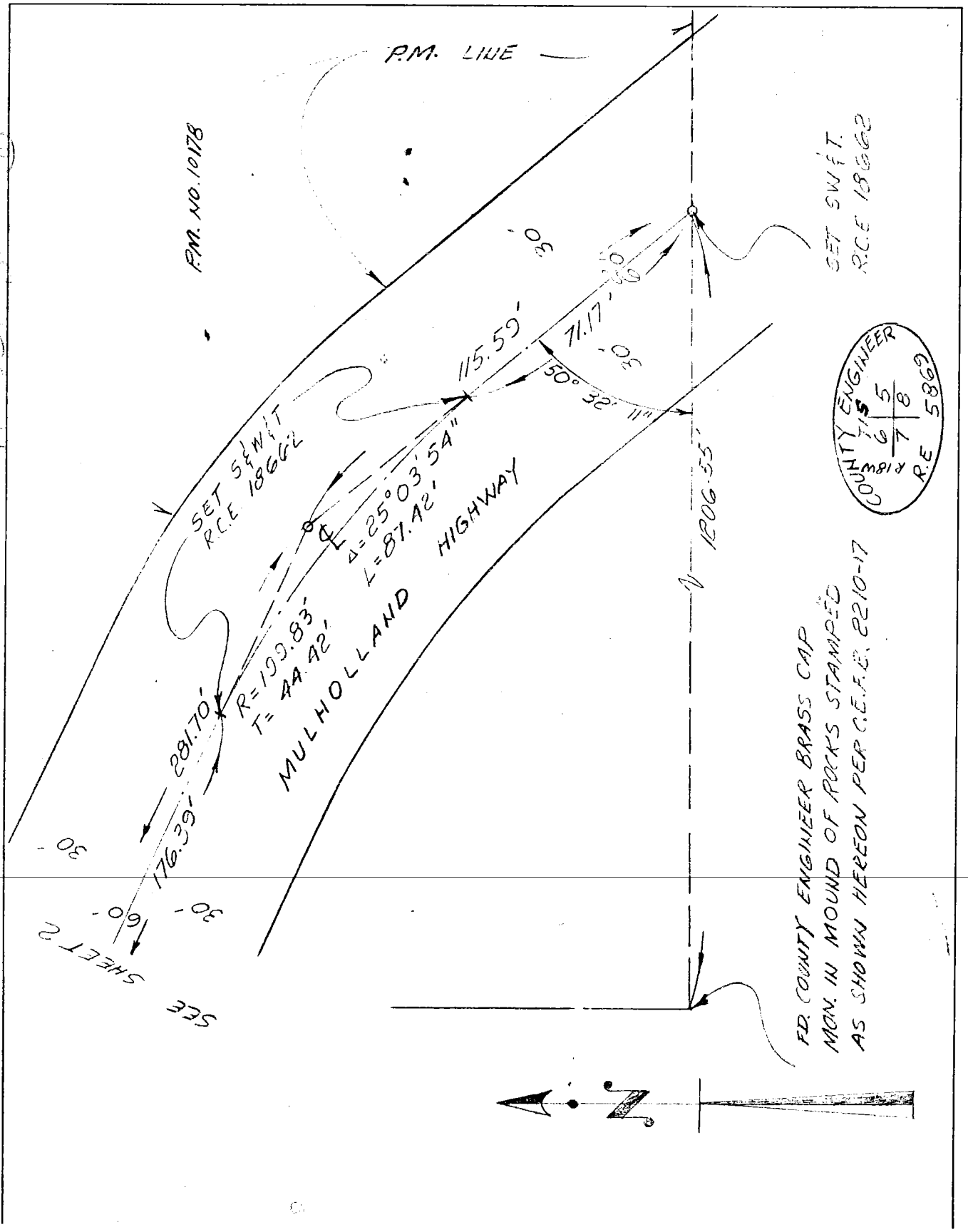


Ground Dist. X Correction Factor: _____ = Grid Distance

Title & Plat Sheet
50% Rag

Surveyed by ENGINEERING TECHNOLOGY INC. Date _____ F.B. _____ Pg. _____

Type of Survey CENTERLINE TIES Sheet 2 of 8

Distances corrected to 68° _____ Monuments tagged _____ L S # _____ ~~Tract~~ or R C E # 18662 Parcel Map # 10178

Checked by _____ Date _____ km grid _____ MB _____

NOTE: Additions or changes must be initialed, and dated.

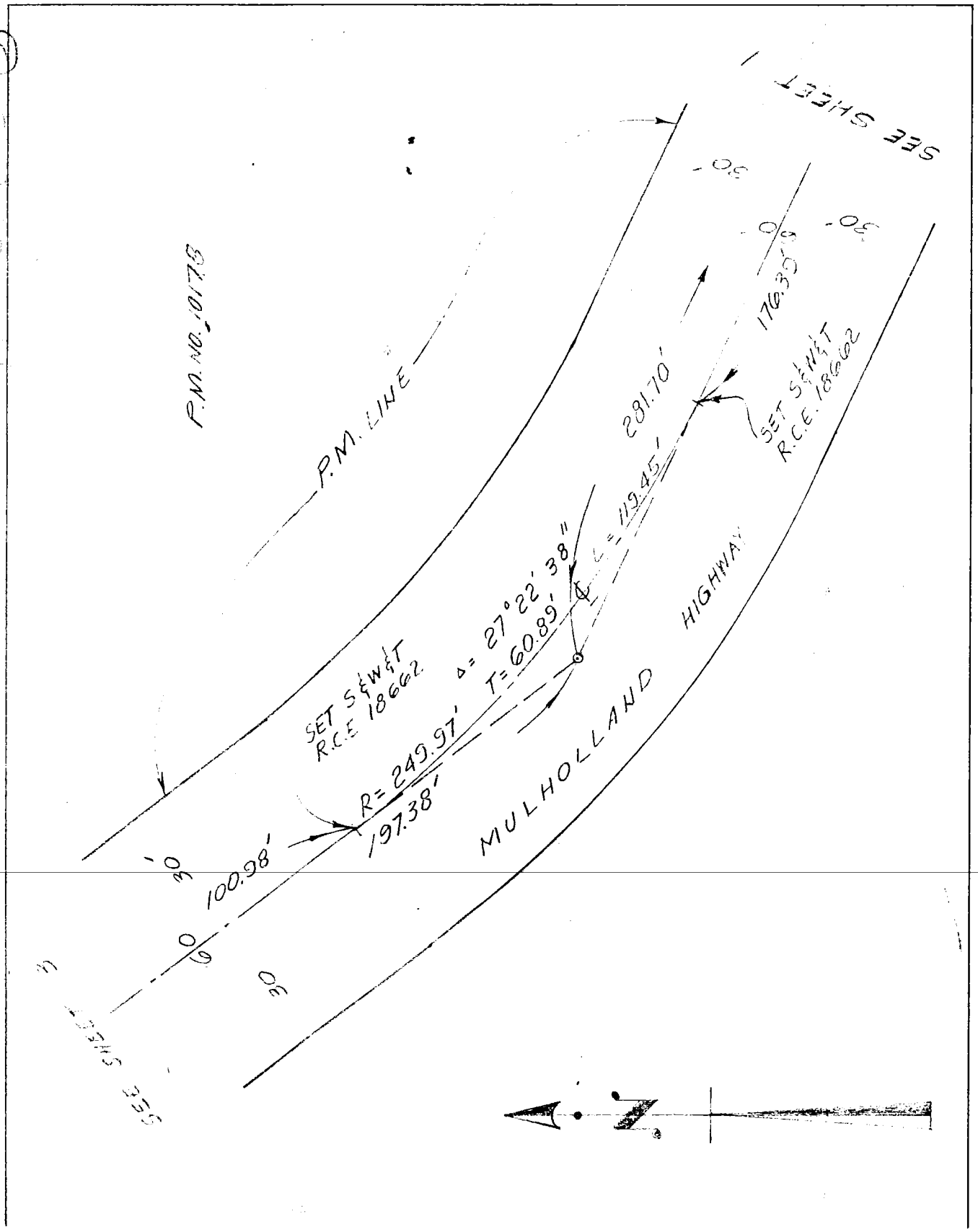


Ground Dist. X Correction Factor: _____ = Grid Distance

Title & Plat Sheet
50% Rag

Surveyed by — ENGINEERING TECHNOLOGY INC. Date _____ F.B. _____ Pg. _____

Type of Survey CENTERLINE TIES Sheet 3 of 8

Distances corrected to 68° _____ Monuments tagged _____ L S # _____ R C E # 18662 Tract or Parcel Map # 10178

Checked by _____ Date _____ km grid _____ MB _____

NOTE: Additions or changes must be initialed, and dated.

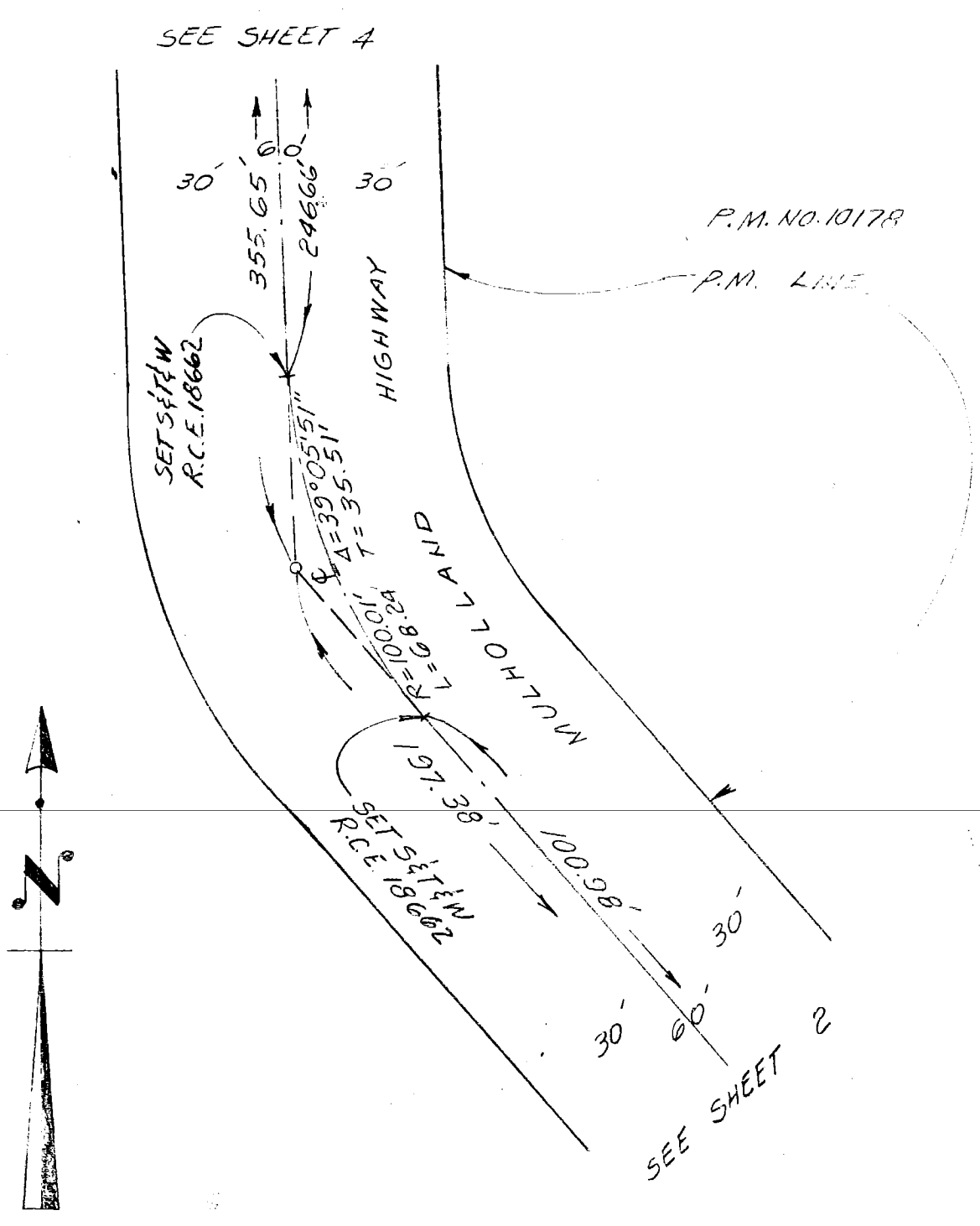


Ground Dist. × Correction Factor: _____ = Grid Distance

Title & Plat Sheet
50% Rag

Surveyed by ENGINEERING TECHNOLOGY INC Date _____ F.B. _____ Pg. _____

Type of Survey CENTER LINE TIES Sheet 4 of 8

Distances corrected to 68° _____ Monuments tagged _____ ~~L.S.~~ # _____ ~~Tract or~~ R C E # 18662 Parcel Map # 10178

Checked by _____ Date _____ km grid _____ MB _____

NOTE: Additions or changes must be initialed, and dated.

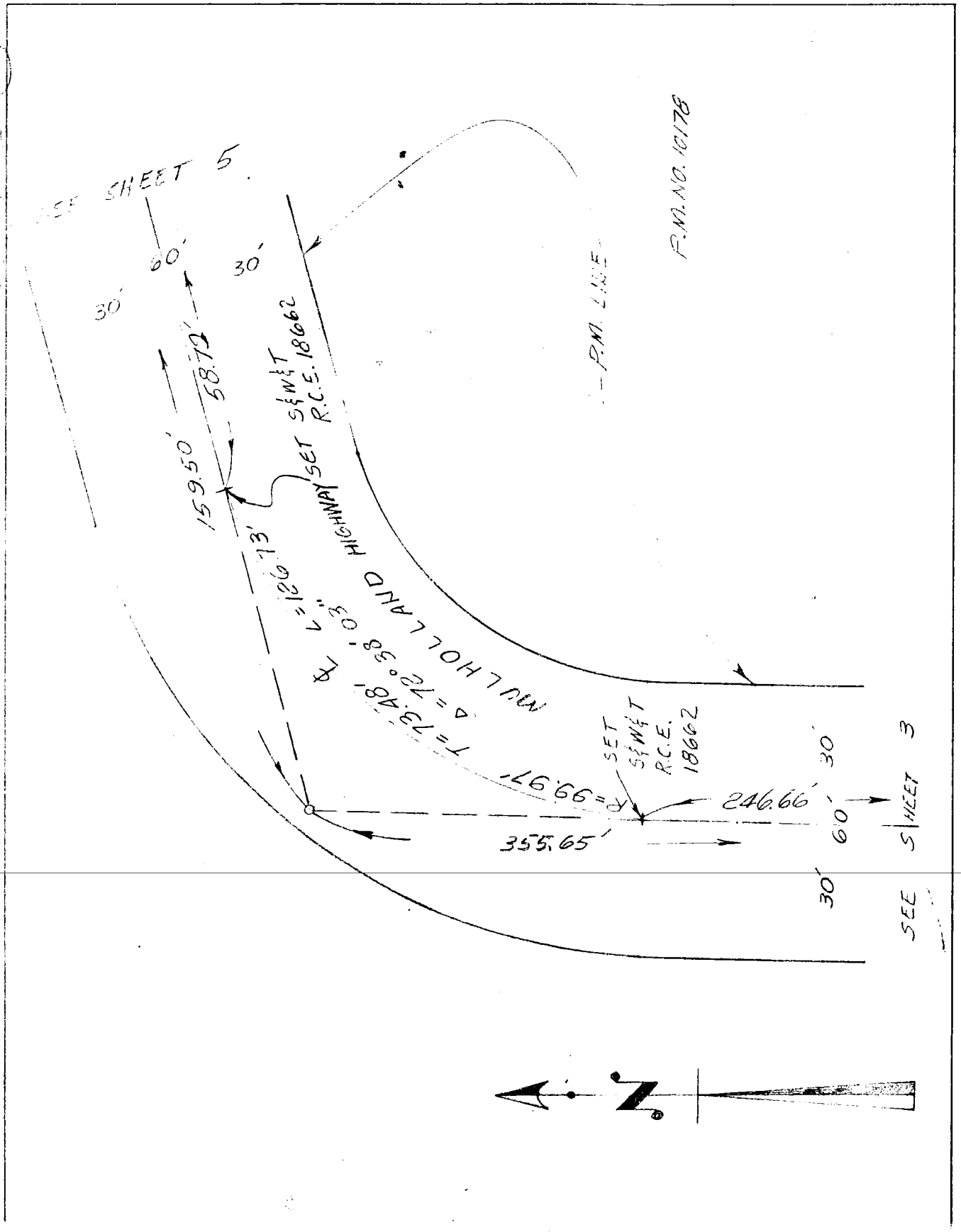


Ground Dist. × Correction Factor: _____ = Grid Distance

Title & Plat Sheet
50% Rag

Surveyed by ENGINEERING TECHNOLOGY INC Date _____ F.B. _____ Pg. _____

Type of Survey CENTERLINE TIES Sheet 5 of 8

Distances corrected to 68° _____ Monuments tagged _____ L S # _____ ~~Tract or~~ RCE # 18662 Parcel Map # 10178

Checked by _____ Date _____ km grid _____ MB _____

NOTE: Additions or changes must be initialed, and dated.

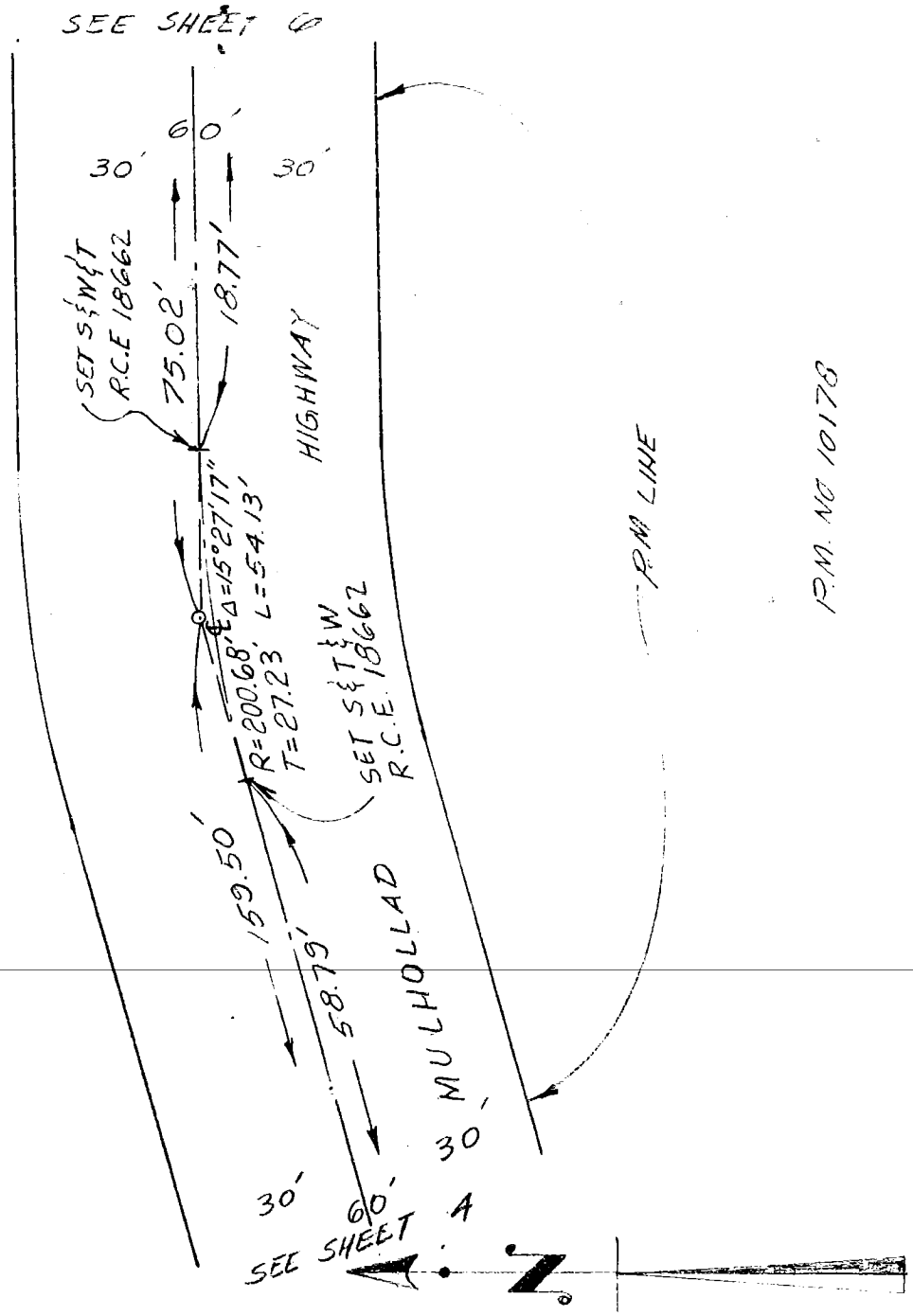


Ground Dist. × Correction Factor: _____ = Grid Distance

Title & Plat Sheet
50% Rag

Surveyed by — ENGINEERING TECHNOLOGY INC. Date _____ F.B. _____ Pg. _____

Type of Survey CENTERLINE TIES Sheet 6 of 8

Distances corrected to 68° _____ Monuments tagged

L S # _____ ~~Tract~~ or
R C E # 18662 Parcel Map # 10178

Checked by _____ Date _____ km grid _____ MB _____

NOTE: Additions or changes must be initialed, and dated.

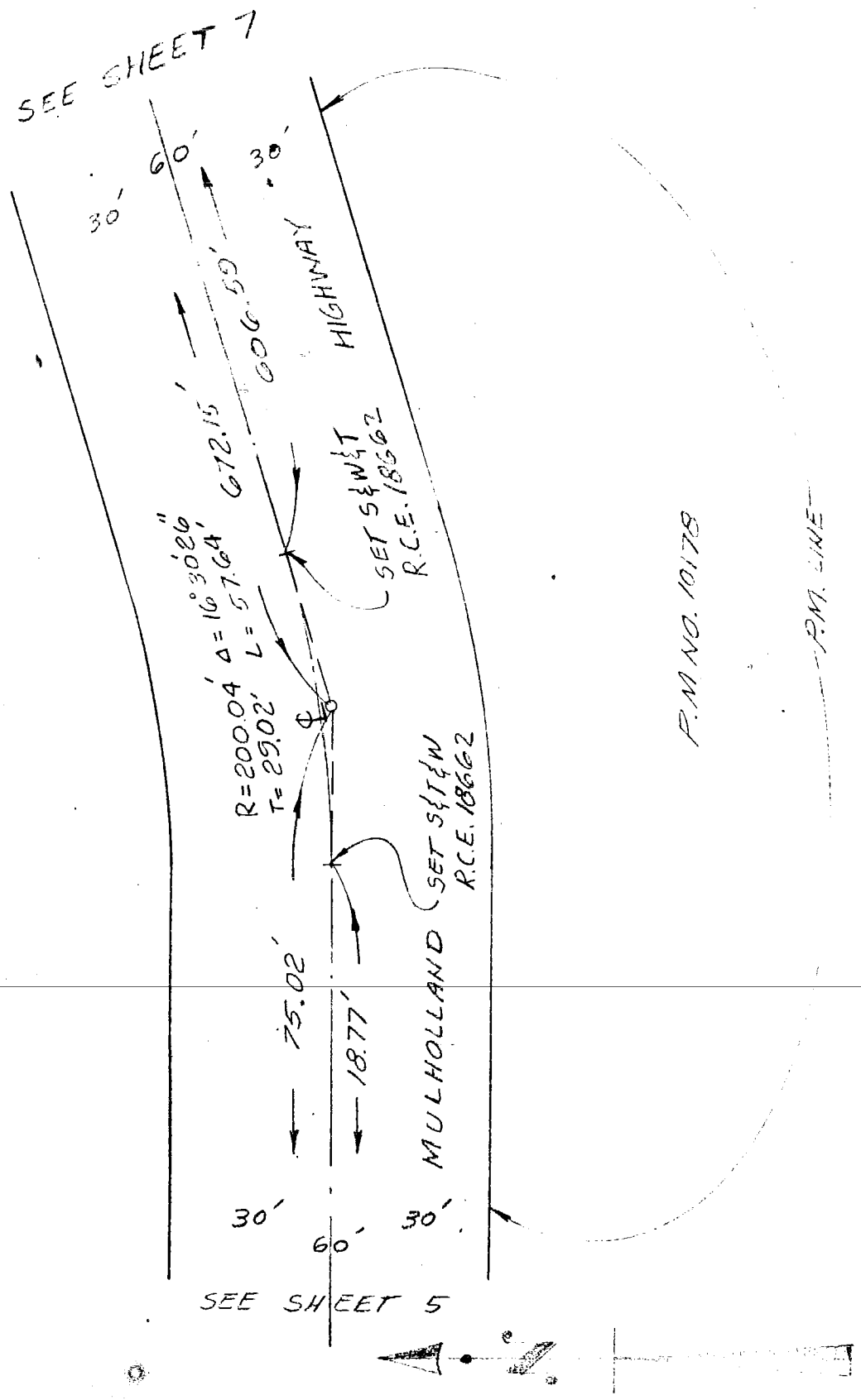


Ground Dist. × Correction Factor: _____ = Grid Distance

Title & Plat Sheet
50% Rag

Surveyed by — ENGINEERING TECHNOLOGY INC. Date _____ F.B. _____ Pg. _____

Type of Survey CENTERLINE TIES Sheet 7 of 8

Distances corrected to 68° _____ Monuments tagged _____ L S # _____ ~~Insert or~~
R C E # 18662 Parcel Map # 10178

Checked by _____ Date _____ km grid _____ MB _____

NOTE: Additions or changes must be initialed, and dated.

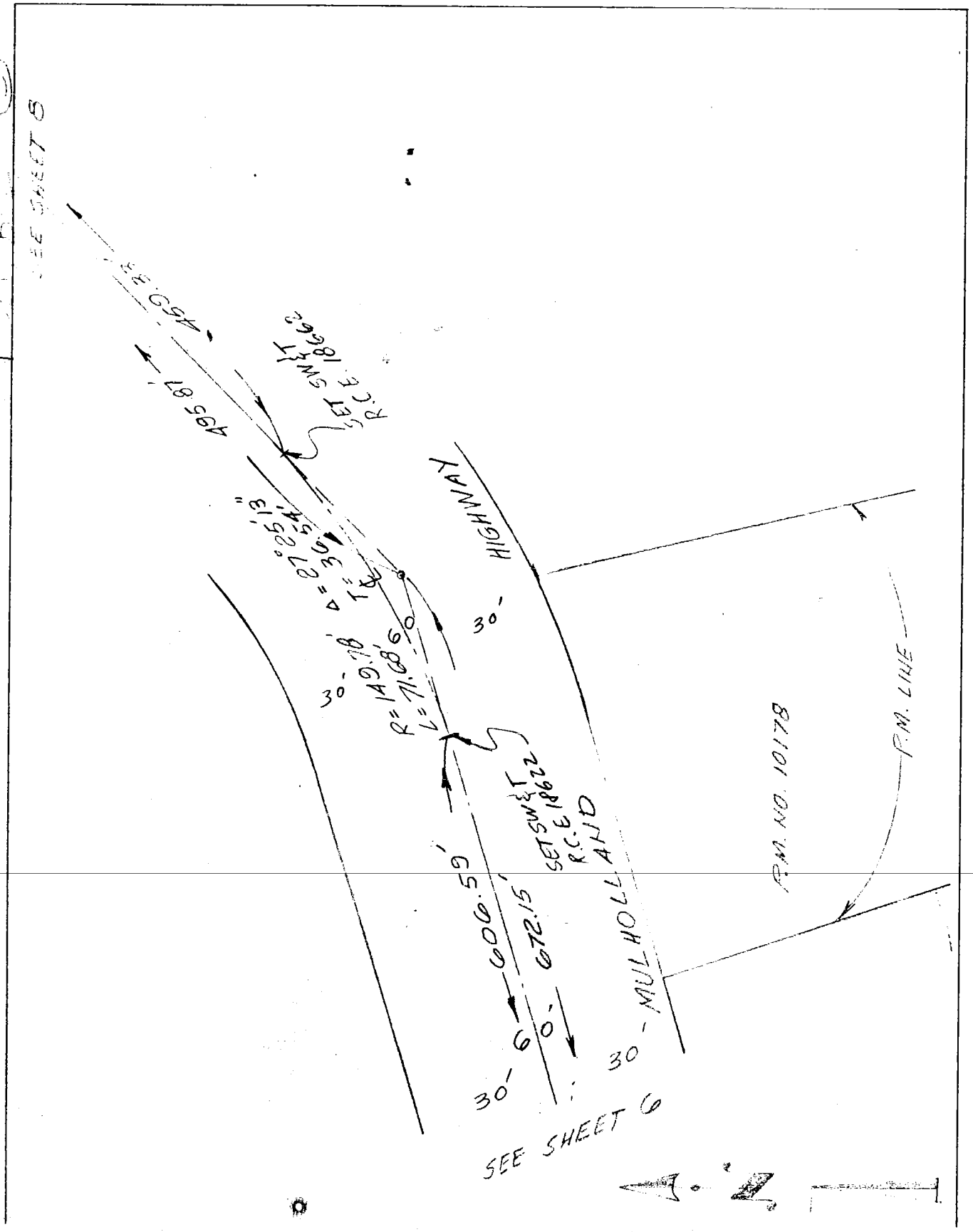


Ground Dist. × Correction Factor: _____ = Grid Distance

Title & Plat Sheet
50% Rag

Surveyed by ENGINEERING TECHNOLOGY INC. Date _____ F.B. _____ Pg. _____

Type of Survey CENTERLINE TIES Sheet 8 of 8

Distances corrected to 68° _____ Monuments tagged _____ L S # _____ ~~Tract~~ or R C E # 18662 Parcel Map # 10178

Checked by _____ Date _____ km grid _____ MB _____

NOTE: Additions or changes must be initialed, and dated.




Ground Dist. X Correction Factor: _____ = Grid Distance

CO ENG FB 3653 - 23 SHT. 1 OF 2

SURVEY OF FRANK STILES STREET, SO. EL MONTE F. B. _____ PG. _____

SURVEY BY SEABOARD ENGINEERING COMPANY TR. NO. 40002

DATE 4/14/1981

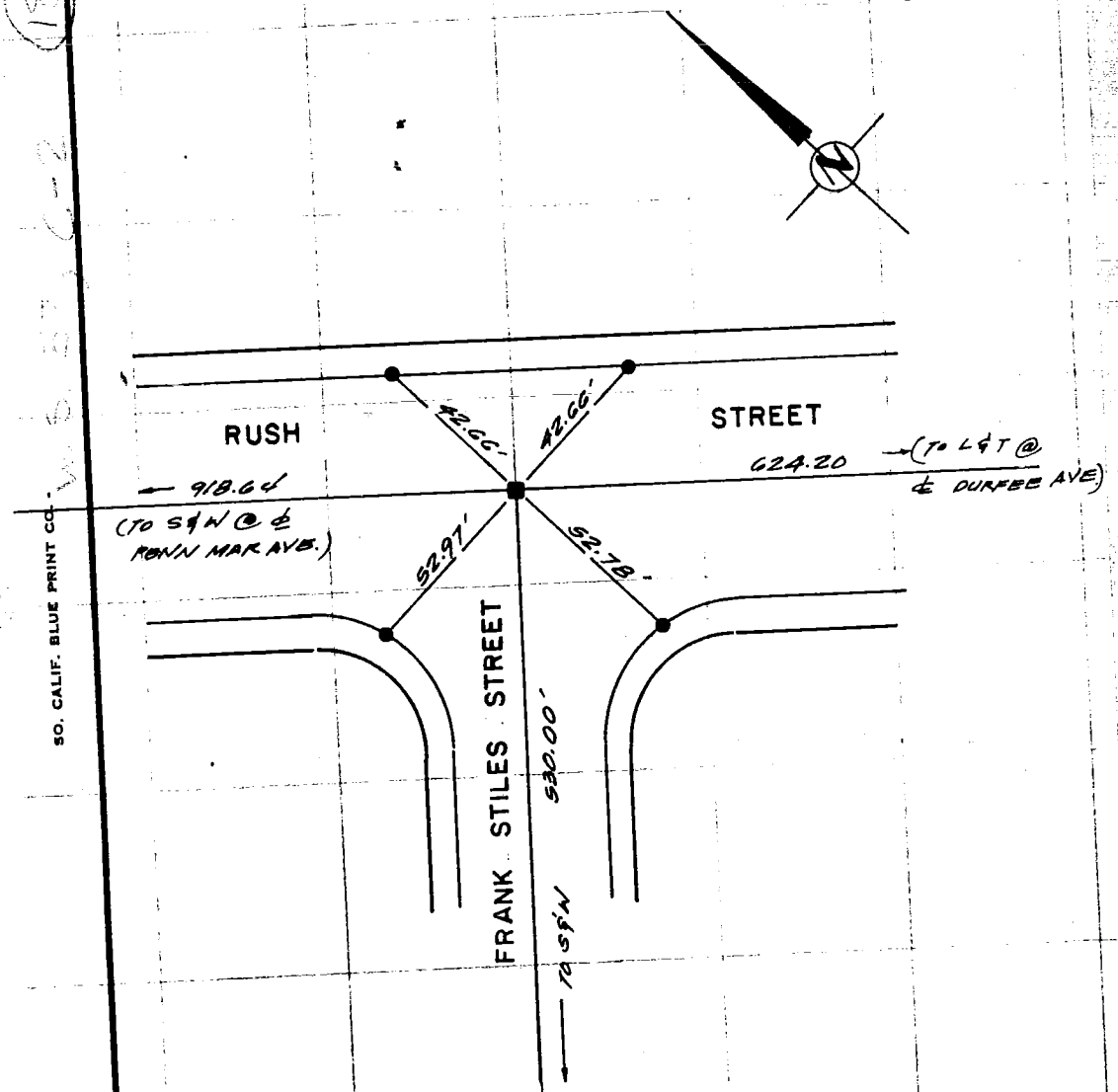


SO. CALIF. BLUE PRINT CO.

■——DESIGNATES S&W RCE 13737 SET

●——DESIGNATES L&T SET IN TOP OF CURB

CO ENG FB 3653 -,24 SHT. 2 OF 2

SURVEY OF FRANK STILES ST. SO EL MONTE F. B. _____ PG. _____

SURVEY BY SEABOARD ENGINEERING COMPANY TR. No. 40002

DATE APRIL 14, 1981

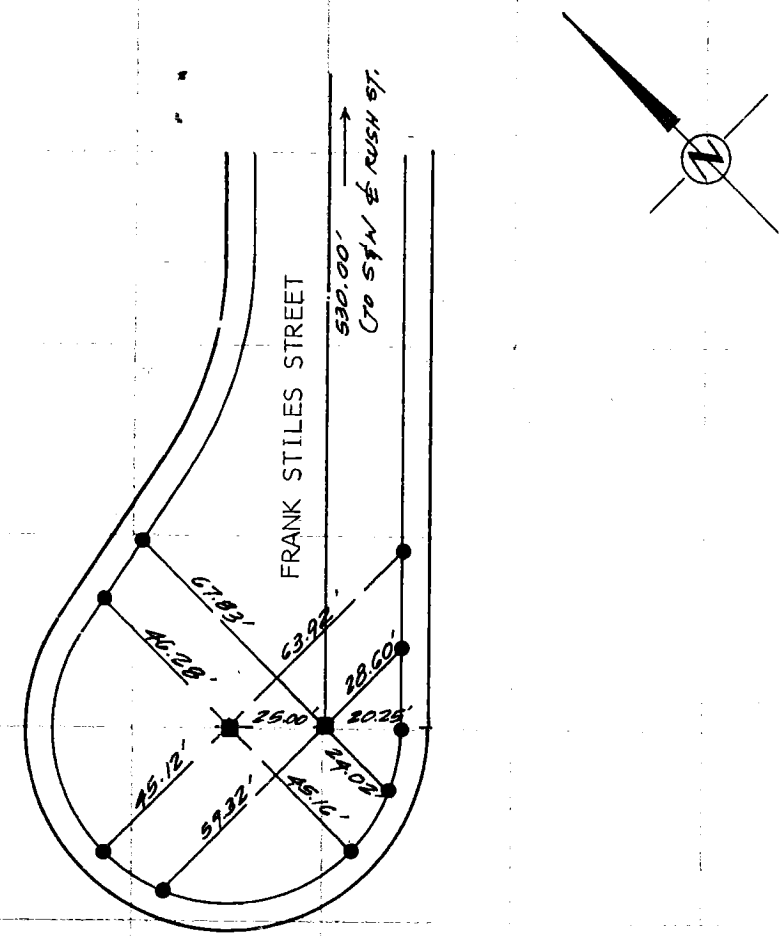


■ DESIGNATES S&W RCE 13737 SET

● DESIGNATES L&T SET IN TOP OF CURB

SO. CALIF. BLUE PRINT CO.

CO ENG FB 3653 - 25

SURVEY OF CENTERLINE MON. & TIES F B NO 1668 PAGE 1
SURVEY BY F.J. SALMEN & ASSOC TRACT NO 35369
DATE APRIL 28, 1981

OCEAN VIEW BOULEVARD
335 FEET NORTH OF
MONTROSE AVENUE
CENTERLINE TIES

F.J. SALMEN SURVEYOR
G.P. SALMEN INSTRUMENT
R.J. SALMEN CHAINMAN

SURVEYORS SERVICE COMPANY, COSTA MESA - STOCK NO. 411
DO NOT EXTEND NOTES THIS SIDE OF LINE

CO #NG fb 3653 - 26

SURVEY OF CENTERLINE MON. & TIES F B NO. 1668 PAGE 2

SURVEY BY F. J. SALMEN & ASSOC. TRACT NO. 35369

DATE APRIL 28, 1981

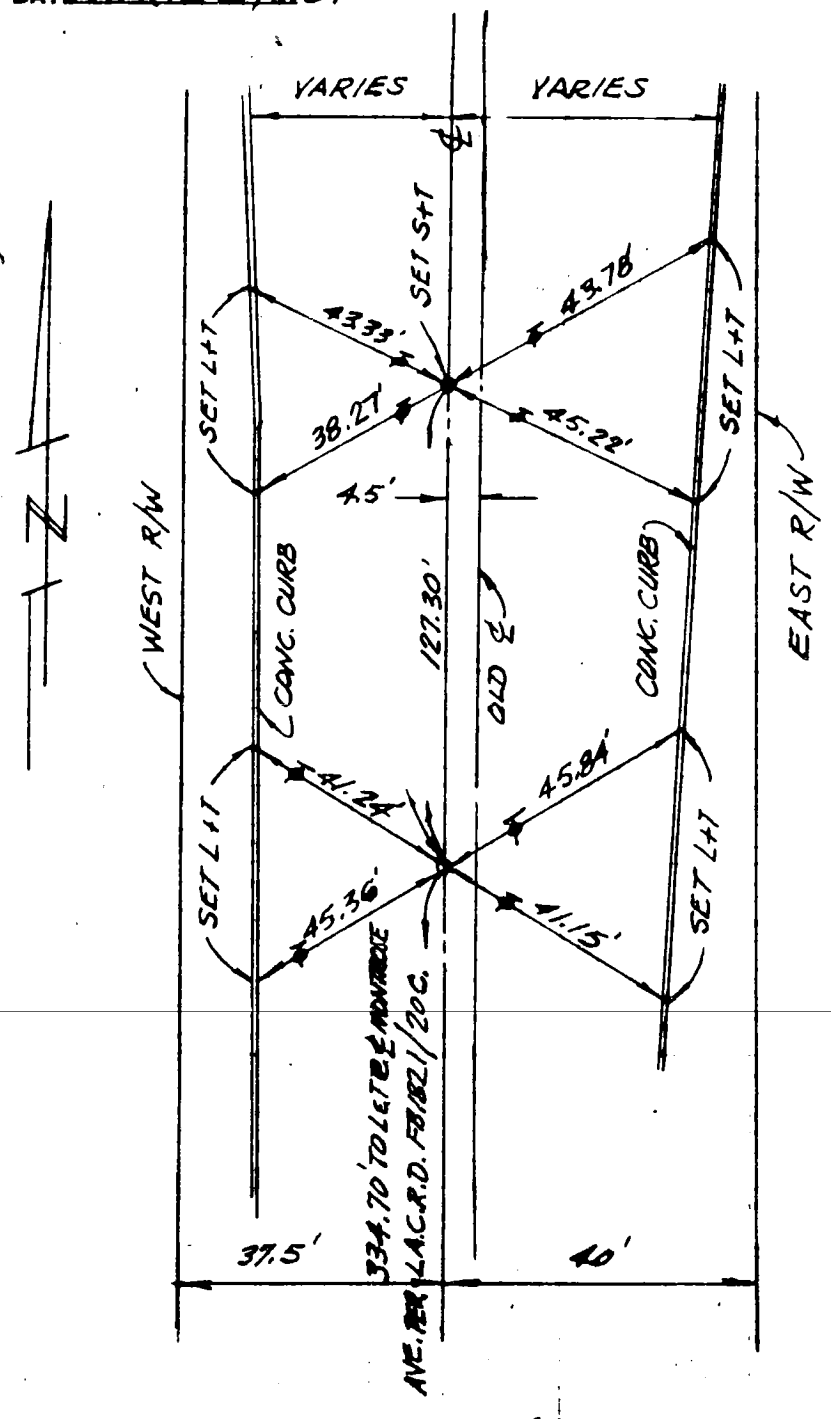


DO NOT EXTEND NOTES THIS SIDE OF LINE

SURVEYORS SERVICE COMPANY, COSTA MESA - STOCK NO. 411

ENG. 3.883B (12/78)
Title & Plat Sheet
50% Rag

Surveyed by — PACE ENGINEERING Date 8-7-80 F.B. _____ Pg. _____

Type of Survey CENTERLINE TIES Sheet 1 of 4

Distances corrected to 68° YES Monuments tagged LS # _____ RCE # 19335 Tract or Parcel Map # 39363

Checked by _____ Date _____ km grid _____ MB _____

RICHARD F. PRUTZ R.C.E. 19335
W.O. 1770

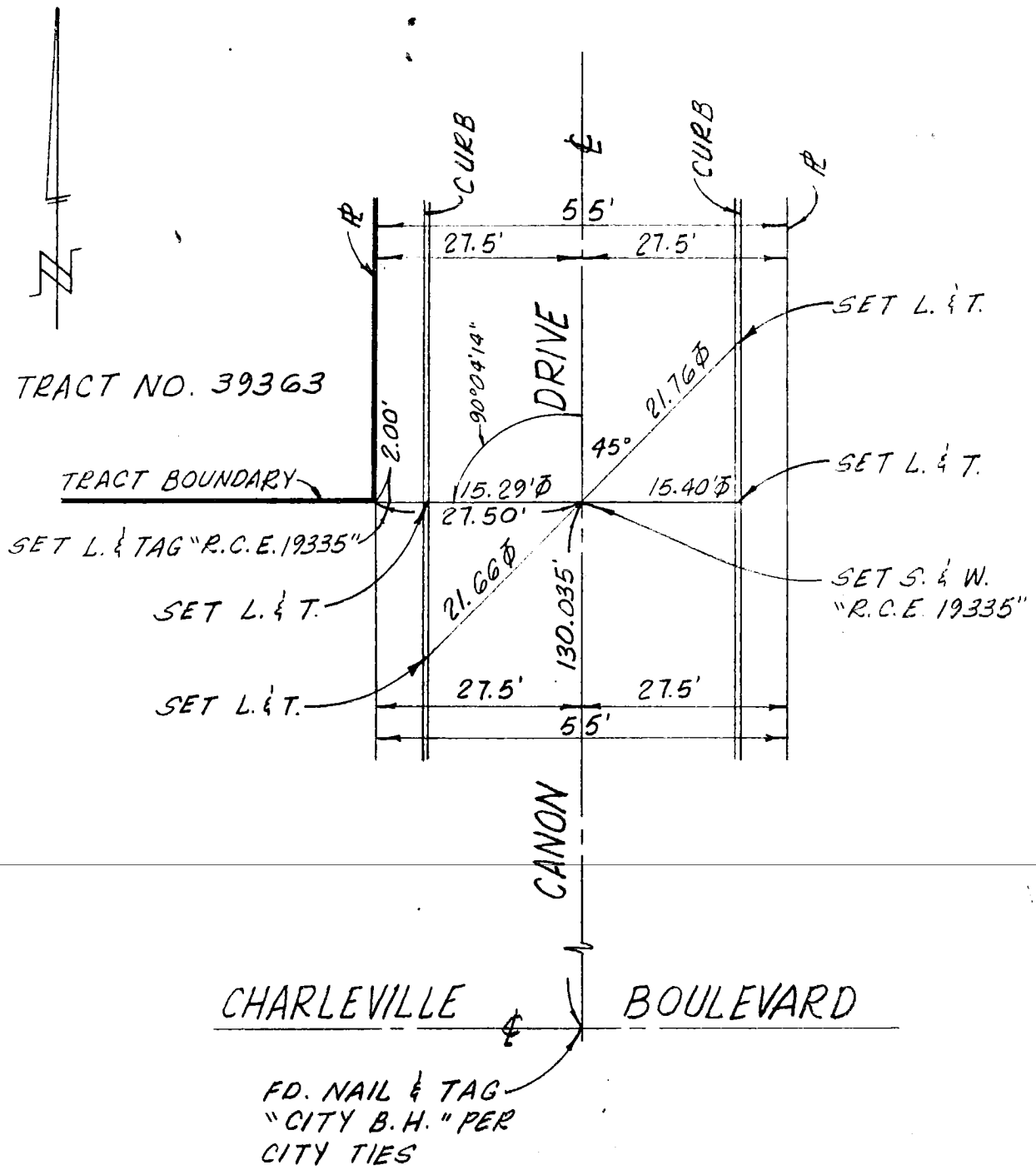


SEE SHEET 3

NOTE: Additions or changes must be initialed, and dated.

Return original to
BUREAU OF ENGINEERING
SURVEY DIVISION, Rm. 835
200 N. Main St. — Los Angeles 90012

Ground Dist. × Correction Factor: _____ = Grid Distance

ENG. 3.883B (12/78)
Title & Plat Sheet
50% Rag

Surveyed by — PACE ENGINEERING Date 8-7-80 F.B. _____ Pg. _____

Type of Survey CENTERLINE TIES Sheet 2 of 4

Distances corrected to 68° YES Monuments tagged ~~LS #~~ _____ RCE # 19335 Tract or ~~Parcel Map~~ # 39363

Checked by _____ Date _____ km grid _____ MB _____

RICHARD F. PRUTZ R.C.E. 19335
W.O 1770

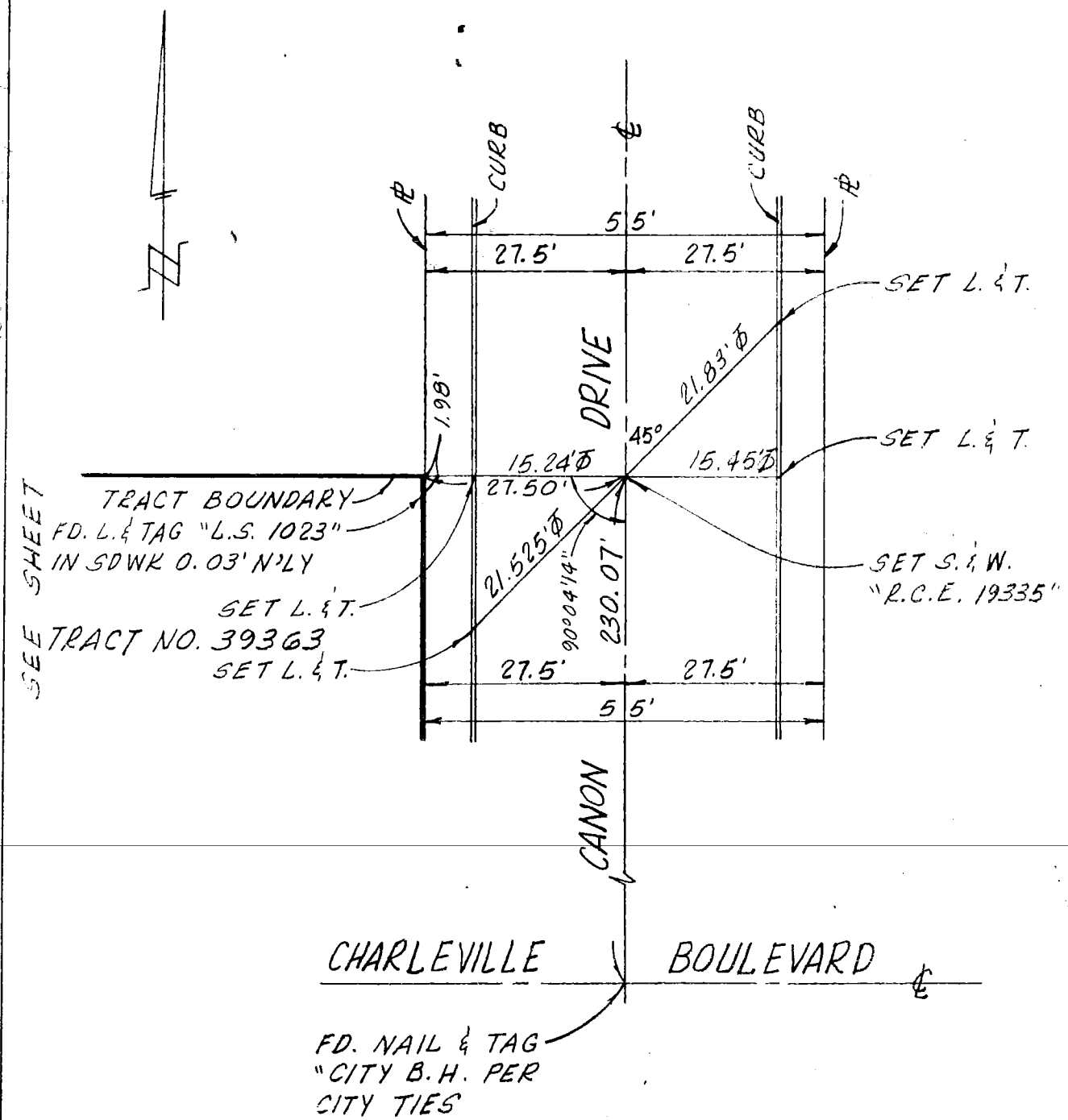


NOTE: Additions or changes must be initialed, and dated.

Return original to
BUREAU OF ENGINEERING
SURVEY DIVISION, Rm. 835
200 N. Main St. — Los Angeles 90012

Ground Dist. X Correction Factor: _____ = Grid Distance

CO ENG FB 3653 - 29

ENG. 3.883B (12/78)
Title & Plat Sheet
50% Rag

Surveyed by — PACE ENGINEERING Date 8-7-80 F.B. _____ Pg. _____

Type of Survey CENTERLINE TIES Sheet 3 of 4

Distances corrected to 68° YES Monuments tagged LS # _____ RCE # 19335 Tract or Parcel Map # 39363

Checked by _____ Date _____ km grid _____ MB _____

RICHARD F. PRUTZ R.C.E. 19335
W.O. 1770

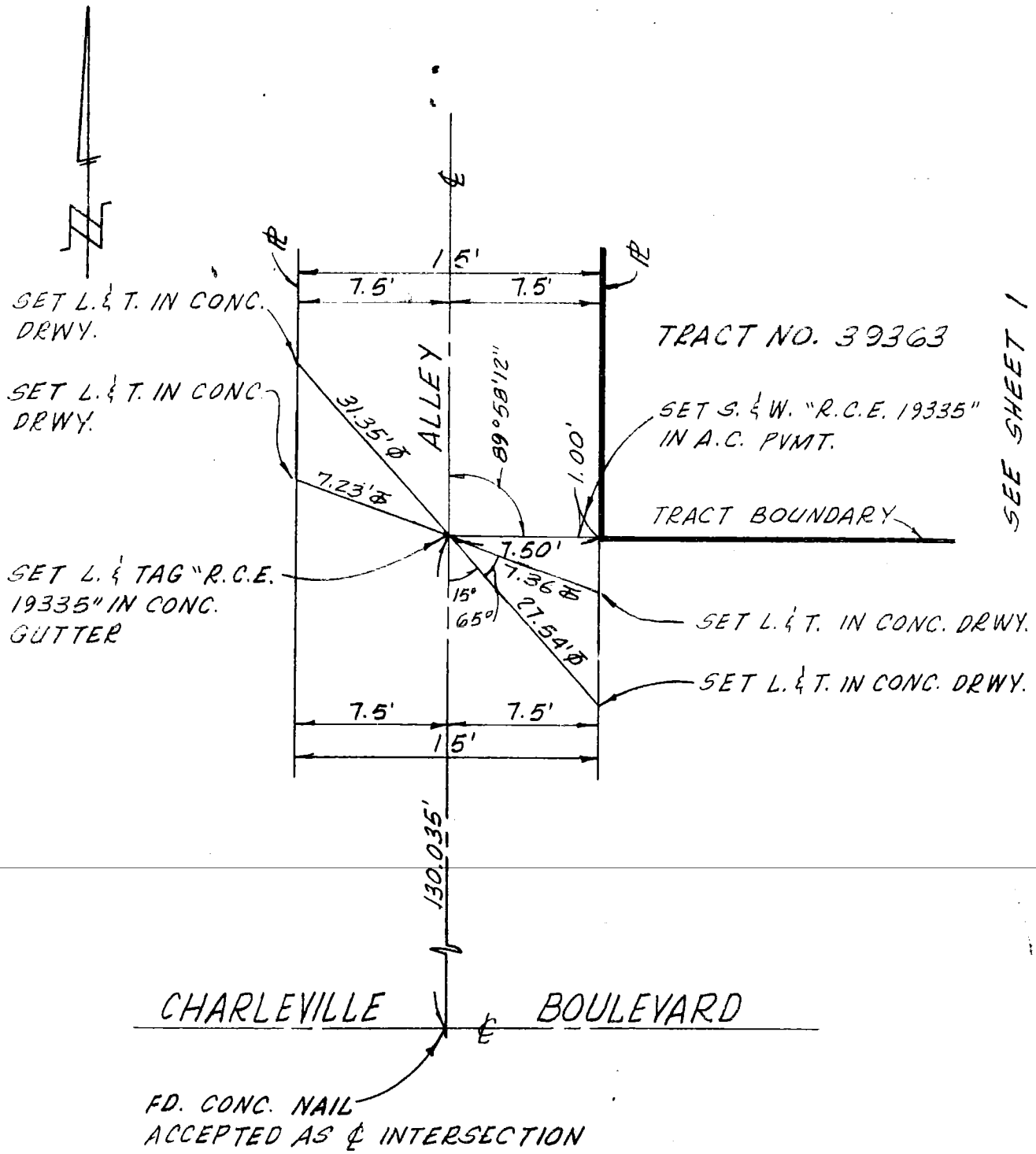


NOTE: Additions or changes must be initialed, and dated.

Return original to
BUREAU OF ENGINEERING
SURVEY DIVISION, Rm. 835
200 N. Main St. — Los Angeles 90012

Ground Dist. × Correction Factor: _____ = Grid Distance

ENG 3.883B (12/78)
Title & Plat Sheet
50% Rag

Surveyed by — PACE ENGINEERING Date 8-7-80 F.B. _____ Pg. _____

Type of Survey CENTERLINE TIES Sheet 4 of 4

Distances corrected to 68° YES Monuments tagged ~~LS #~~ _____ RCE # 19335 Tract or ~~Parcel Map #~~ 39363

Checked by _____ Date _____ km grid _____ MB _____

RICHARD F. PRUTZ R.C.E. 19335
W.O. 1770

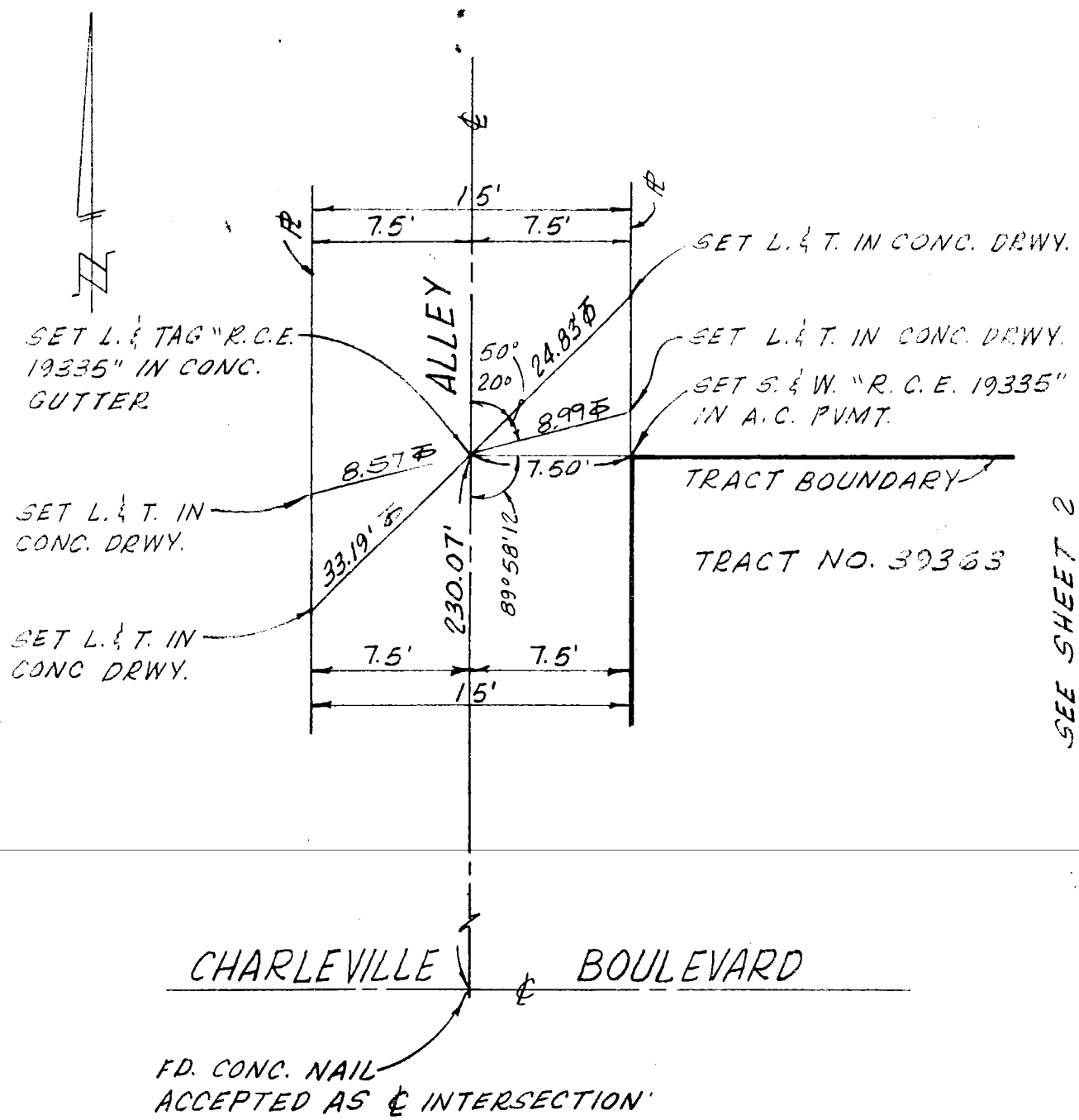


NOTE: Additions or changes must be initialed, and dated.

Return original to
BUREAU OF ENGINEERING,
SURVEY DIVISION, Rm. 835
200 N. Main St. — Los Angeles 90012

Ground Dist. × Correction Factor: _____ = Grid Distance

31

CEFB3653-31

SURVEY OF Centerline Ties SHT. 1 OF 1 SHT.

SURVEY BY Wesley R. Lind, R.C.E. 16362 TR. No. 40061

DATE May 5, 1981

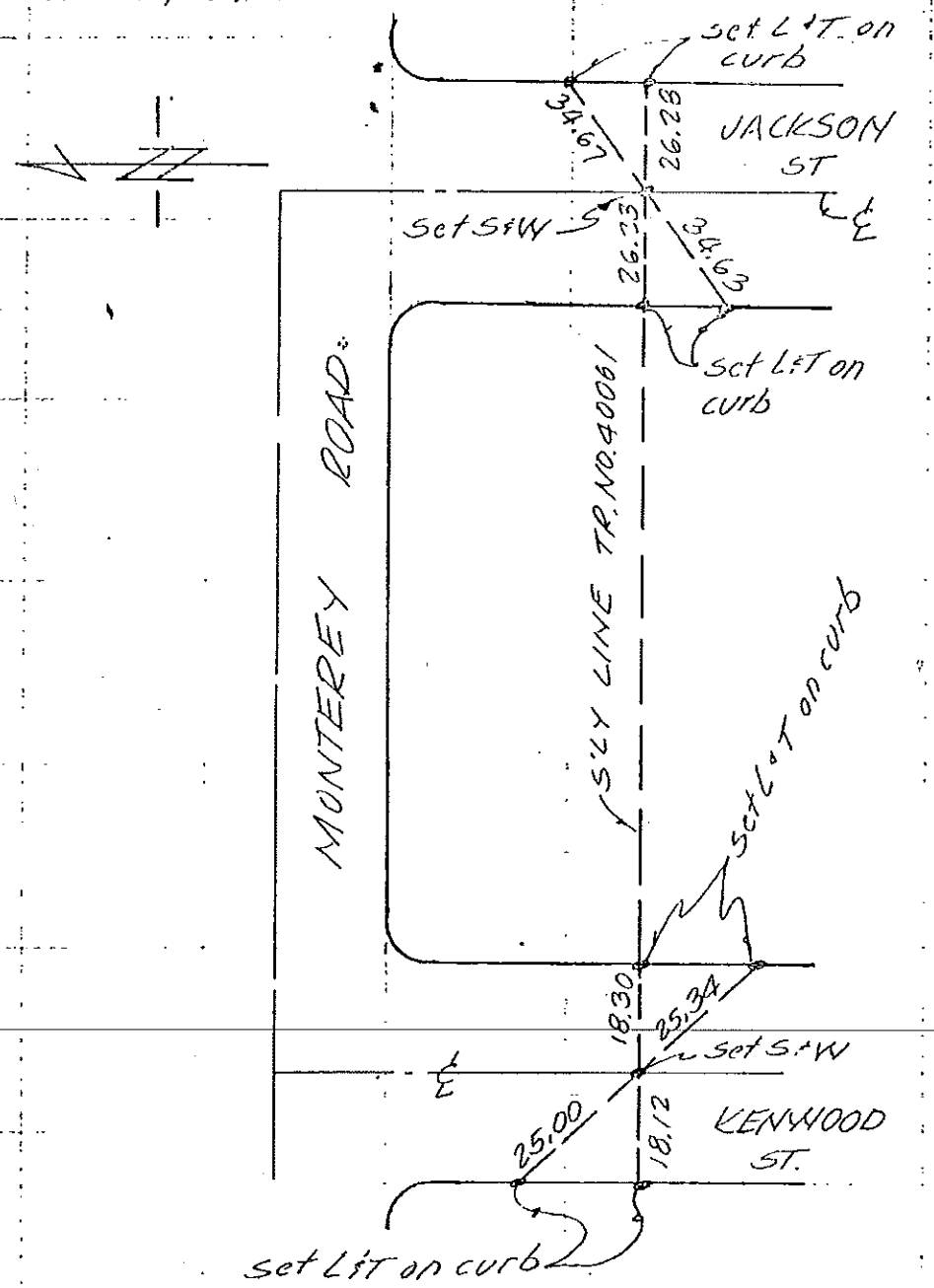


SO. CALIF. BLUE PRINT CO.

TRACT No. 38318 April 9, 1981 Page 1 of 2
Survey By: Alvin J. Hotz Jr. R.C.E. 13696

**VALCON, INC.**
civil engineers - land surveyors
1429 Thou. Oaks Bl. Thousand Oaks, Ca.
805 495-6464 213 889-8822

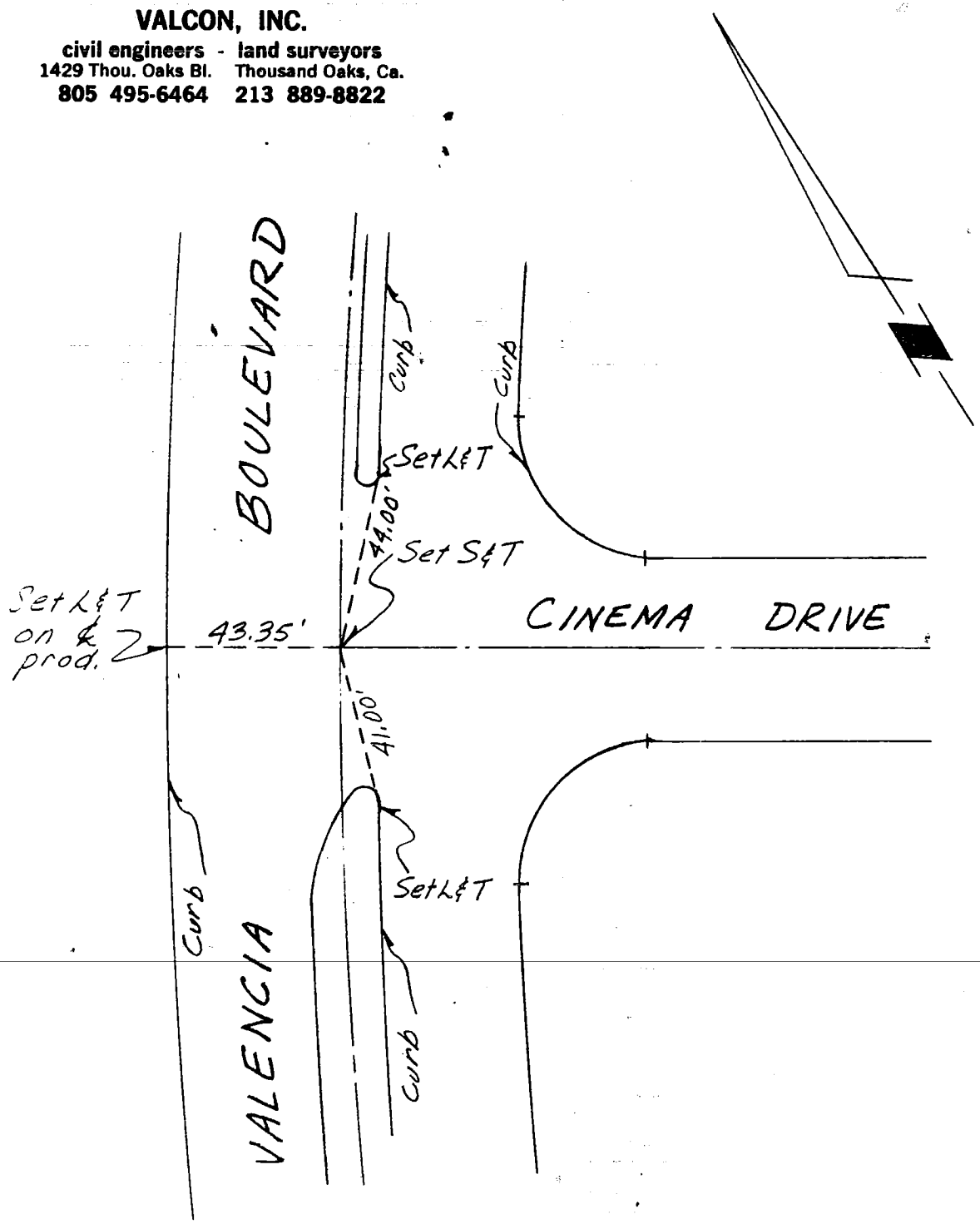

33

TRACT NO. 38318 April 9, 1981 Page 2 of 2
Survey By: Alvin J. Hotz Jr. R.C.E. 13696

**VALCON, INC.**
civil engineers - land surveyors
1429 Thou. Oaks Bl. Thousand Oaks, Ca.
805 495-6464 213 889-8822

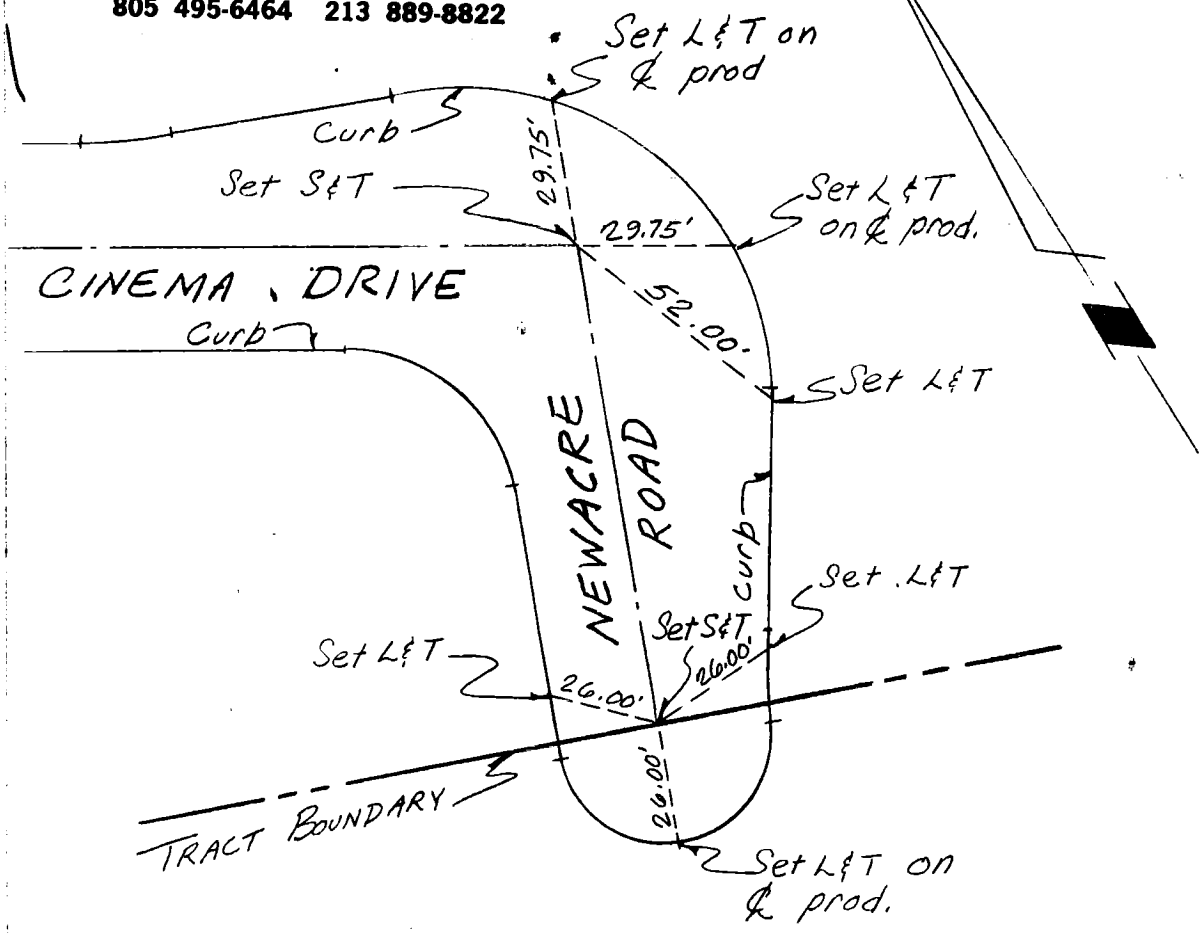

**SIKAND ENGINEERING ASSOCIATES**
15230 Burbank Boulevard
VAN NUYS, CALIFORNIA 91411
**Phone (213) 787-8550**

F.B. C TEC PG.
W.O. 1020-101 TR # 33948
SURVEY BY JACKSON
DATE 4-20-81

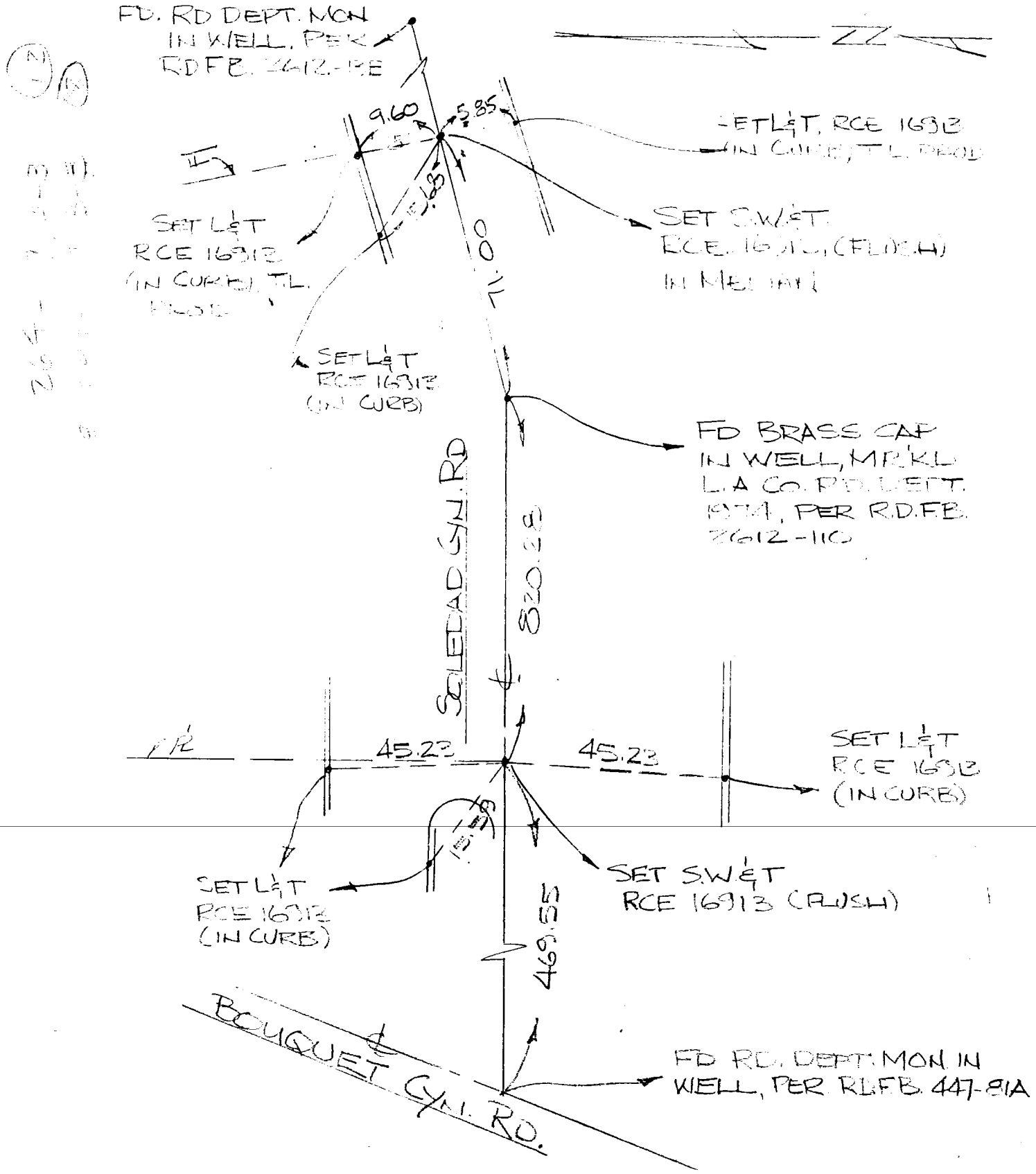

CO ENG FB 3653 - 35

SURVEY OF ℄ Ties

F. B. _____ PG. _____

SURVEY BY SIKAND ENGINEERING ASSOCIATES

TR. No. [illegible]

DATE DEC 21 1978

[redacted]

RONALD R. ROSS R.C.E. 16913

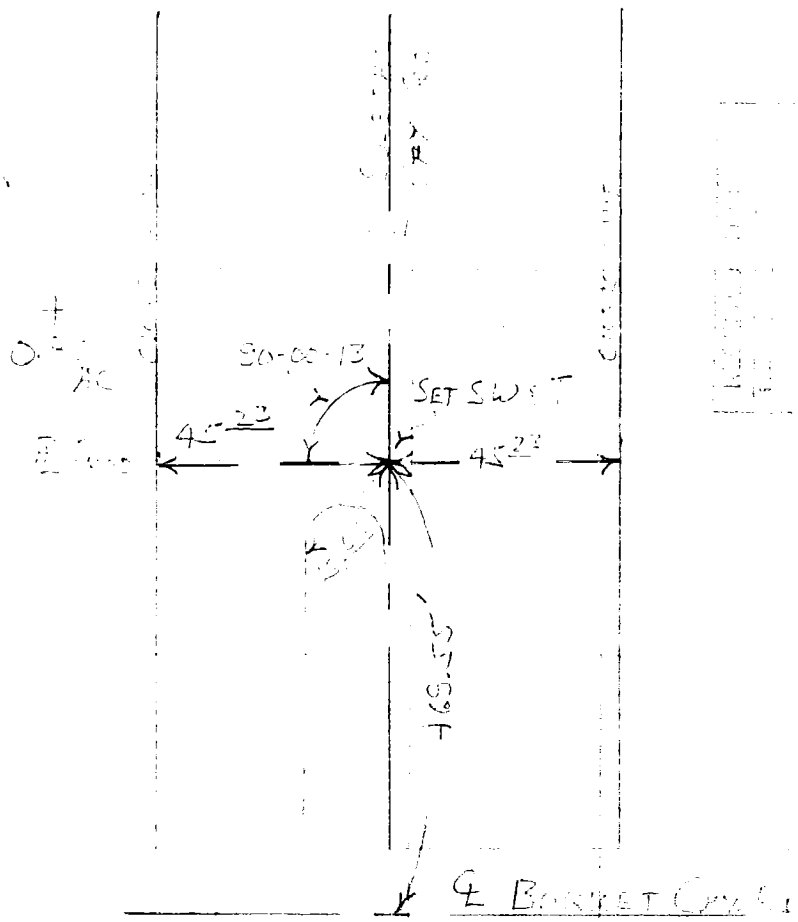


SO. CALIF. BLUE PRINT CO.

CO ENG FB 3653 - 35A

F. B. _____ PG. _____ SURVEY OF ℄ TIES

TR. No. 33948 SURVEY BY SIKAND ENGINEERING ASSOCIATES

[redacted] DATE DEC 21 1978

RONALD R. HORN R.C.E. 16913

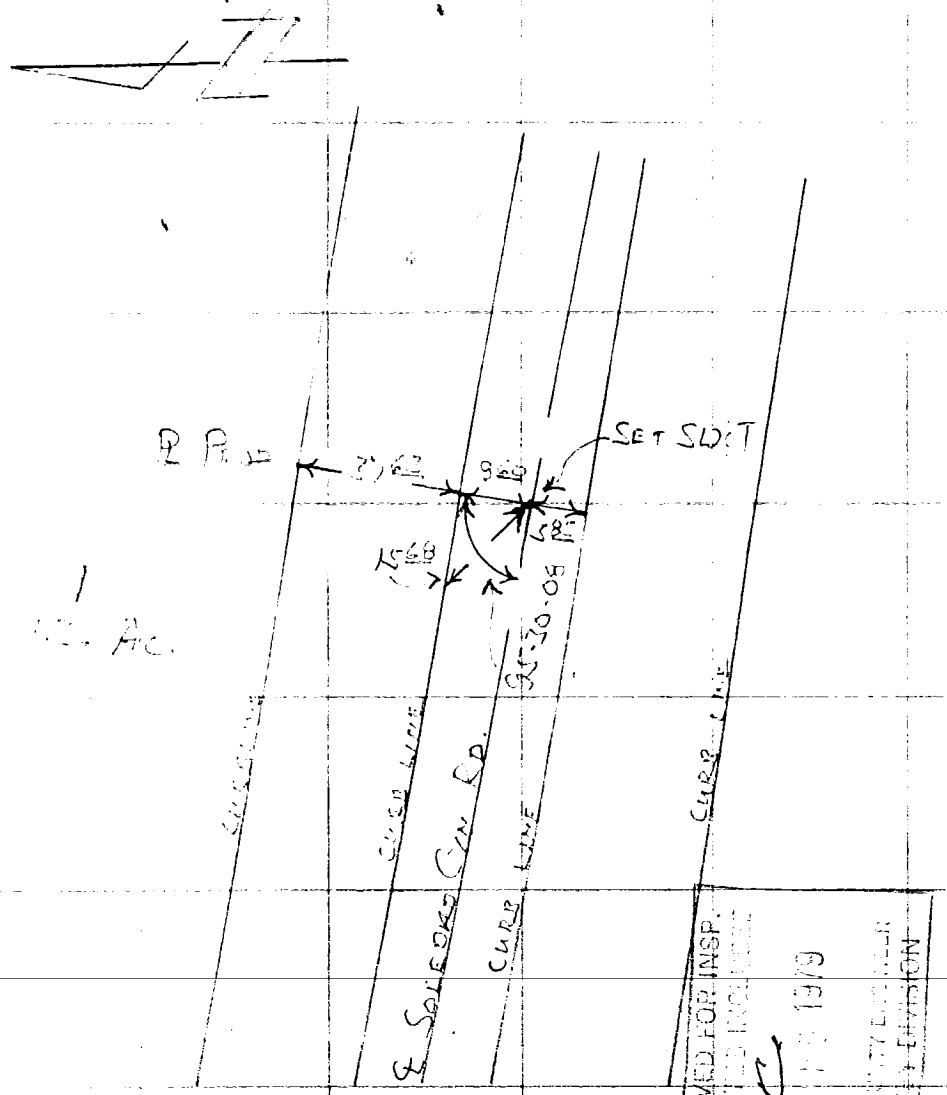


RECEIVED FOR INSP.
THE INSPECTION
1979
L.A. COUNTY ENGINEER
SURVEY DIVISION

RATTRAY & ASSOC., INC.
Escondido (714) 745-9666
Newport (714) 644-2540

JOB HOFCO-BURBANK 4102
SHEET NO. ____ OF ____
CALCULATED BY RSJ DATE 3-6-81
CHECKED BY ____ DATE ____
SCALE ℄ TIES-TRACT 38448 J.No. 937

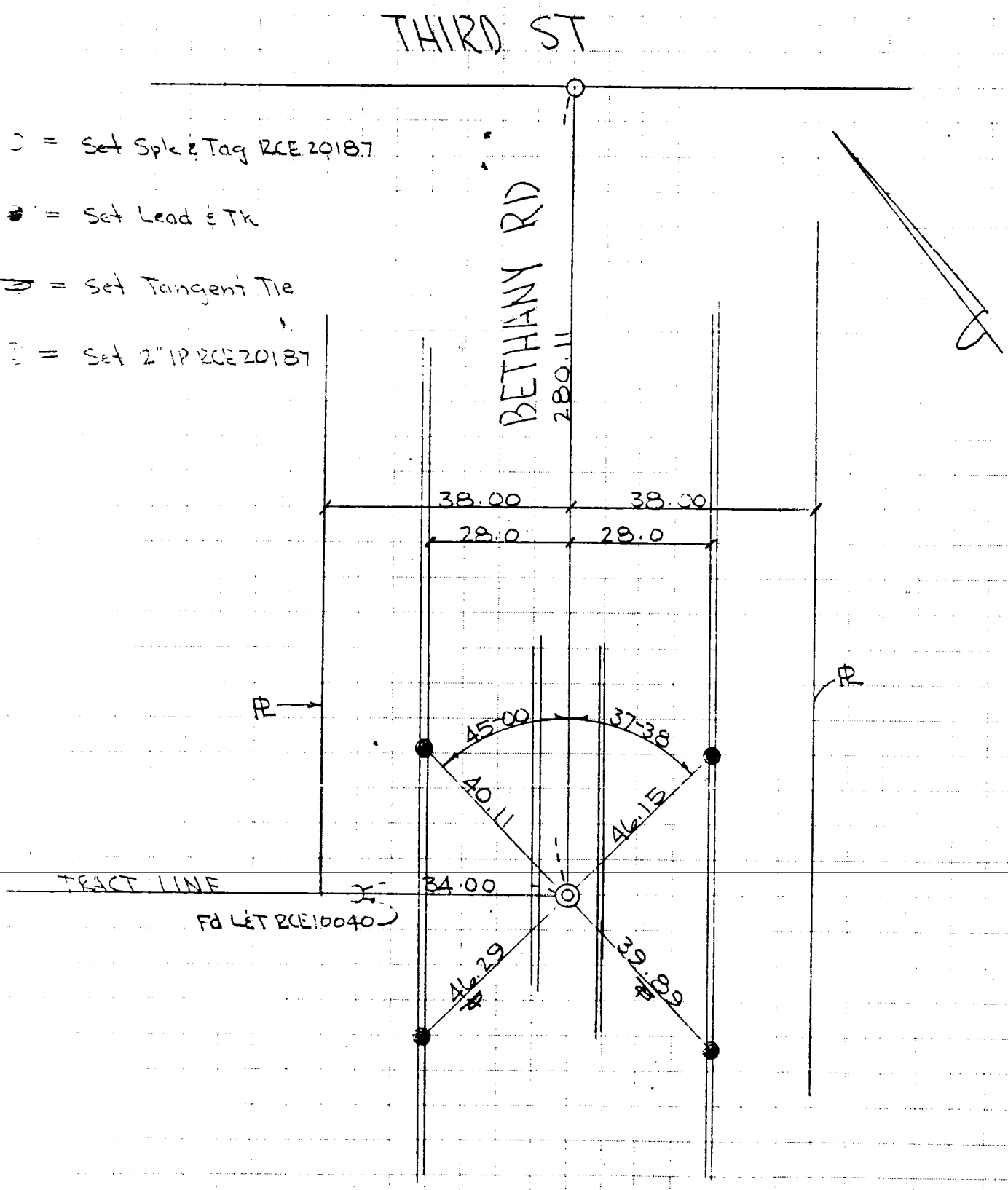

RATTRAY & ASSOC., INC.
Escondido (714) 745-9666
Newport (714) 644-2540

JOB HOFCO - BURBANK 4102
SHEET NO. _____ OF _____
CALCULATED BY RSJ DATE 3-6-81
CHECKED BY _____ DATE _____
SCALE ℄ TIES - TRACT 38448 J.No 937

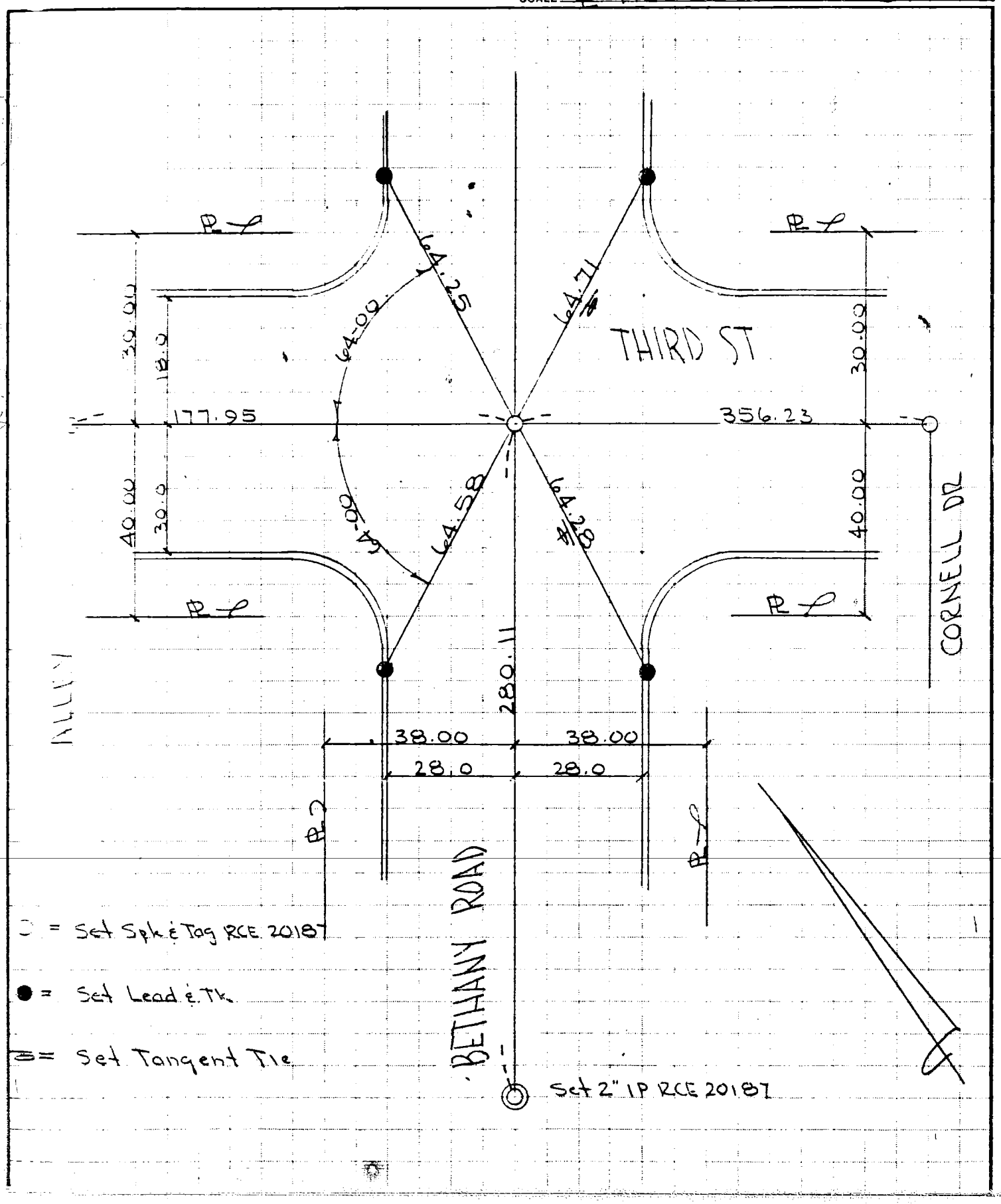

RATTRAY & ASSOC., INC.
Escondido (714) 745-9666
Newport (714) 644-2540

8

JOB HOFCO - BURBANK 4102
SHEET NO. _____ OF _____
CALCULATED BY RSJ DATE 3-6-81
CHECKED BY _____ DATE _____
SCALE ℄ TIES TRACT 38148 J. No 937

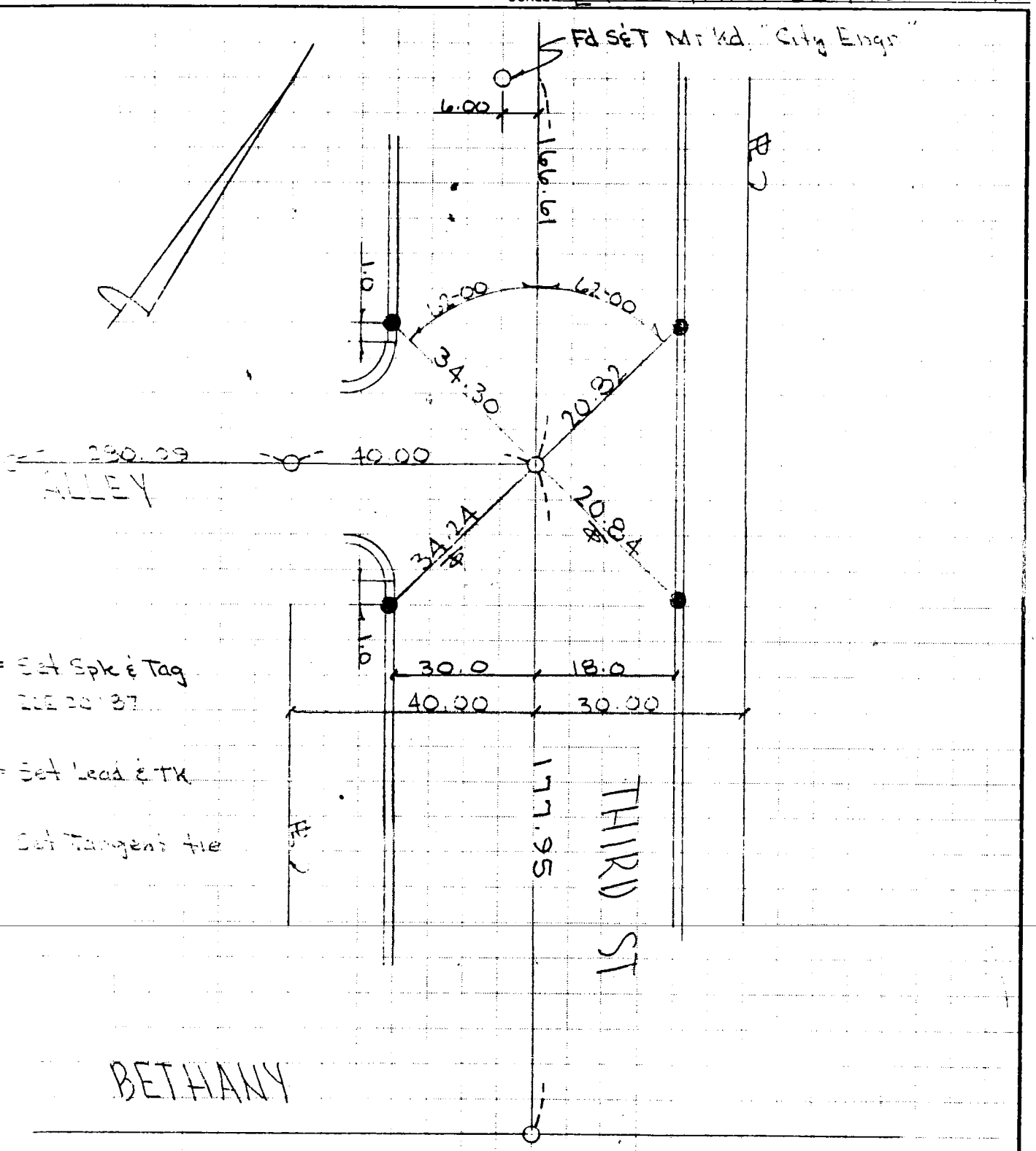

SURVEY OF CEDAR STREET F B NO. ____ PAGE ____
SURVEY BY R.V. PEARSALL INC. TRACT NO. 41641
DATE MAR. 30, 1981

NO SCALE

L.S. 2488

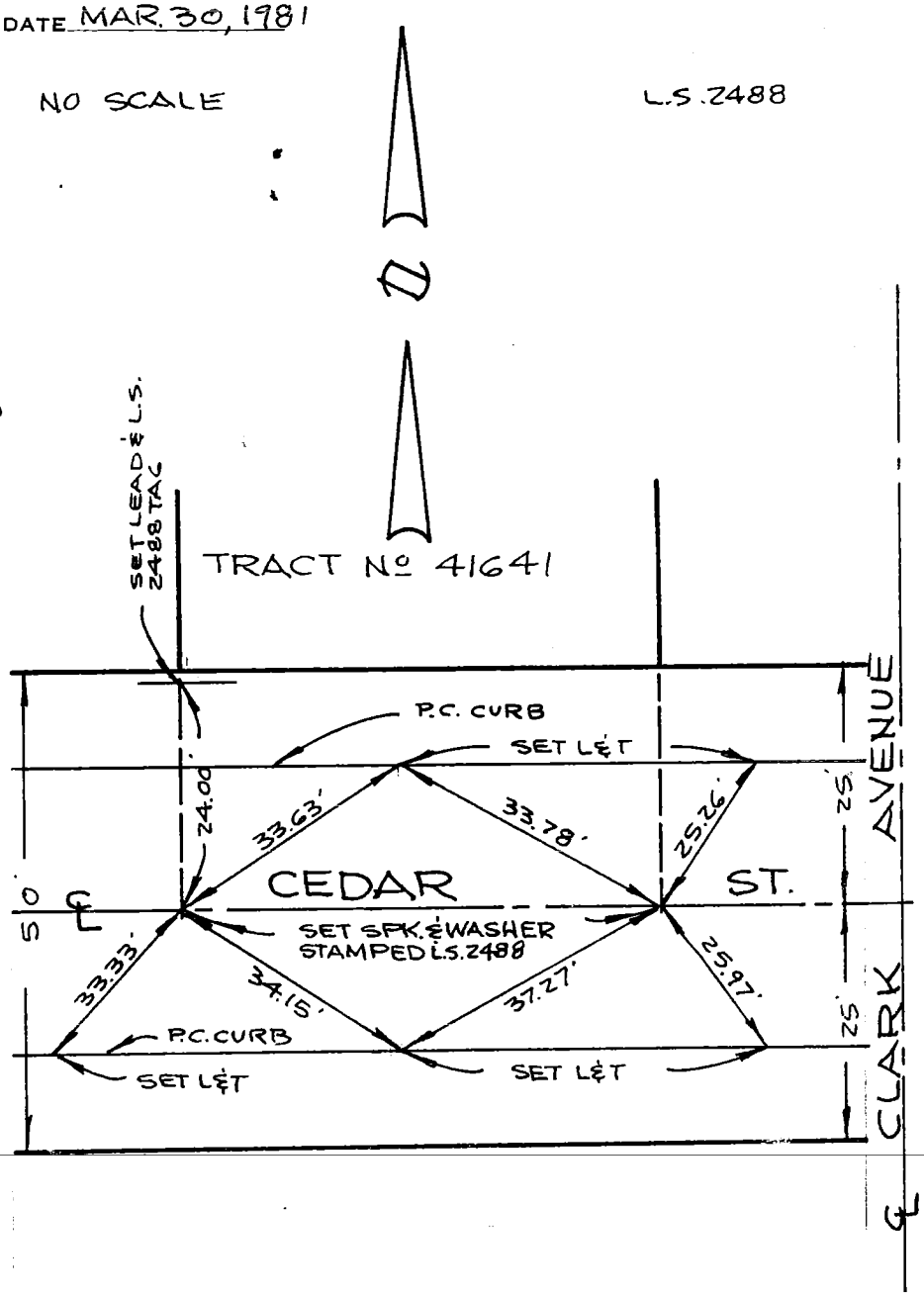


DO NOT EXTEND NOTES THIS SIDE OF LINE

10

SURVEYED BY Louis Zehfuss DATE 6-3-80

TYPE OF SURVEY ℄ Ties SHEET 1 OF 1

MONUMENTS TAGGED LS3397 TRACT # 39675

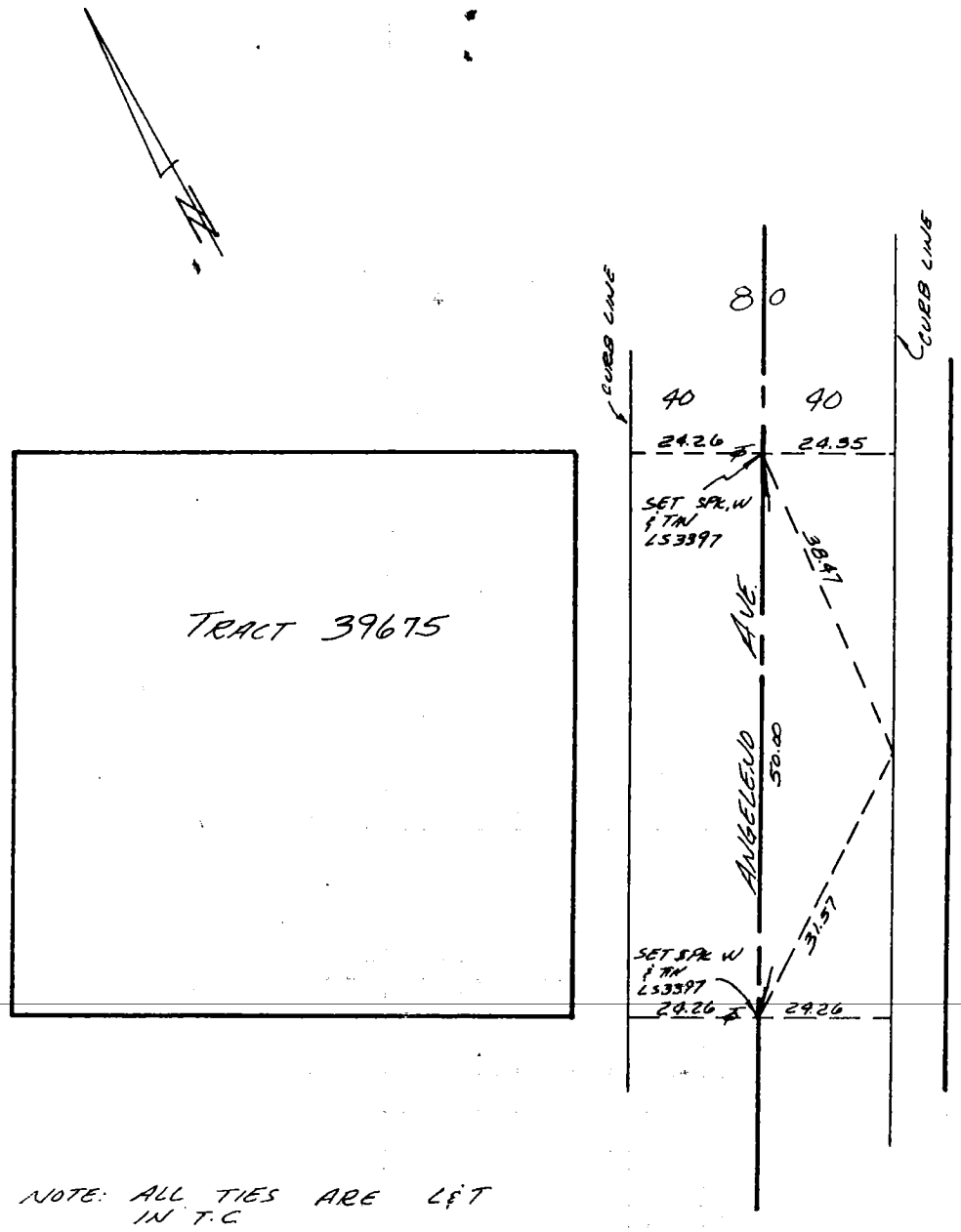


NOTE: ALL TIES ARE L&T IN T.C

41 CO ENG FB 3653 - 41

SURVEY OF CENTERLINE TIES F B NO. ____ PAGE ____

SURVEY BY JAMES E NELSON TRACT NO. 38455

DATE 2-13-81 RCE 22406

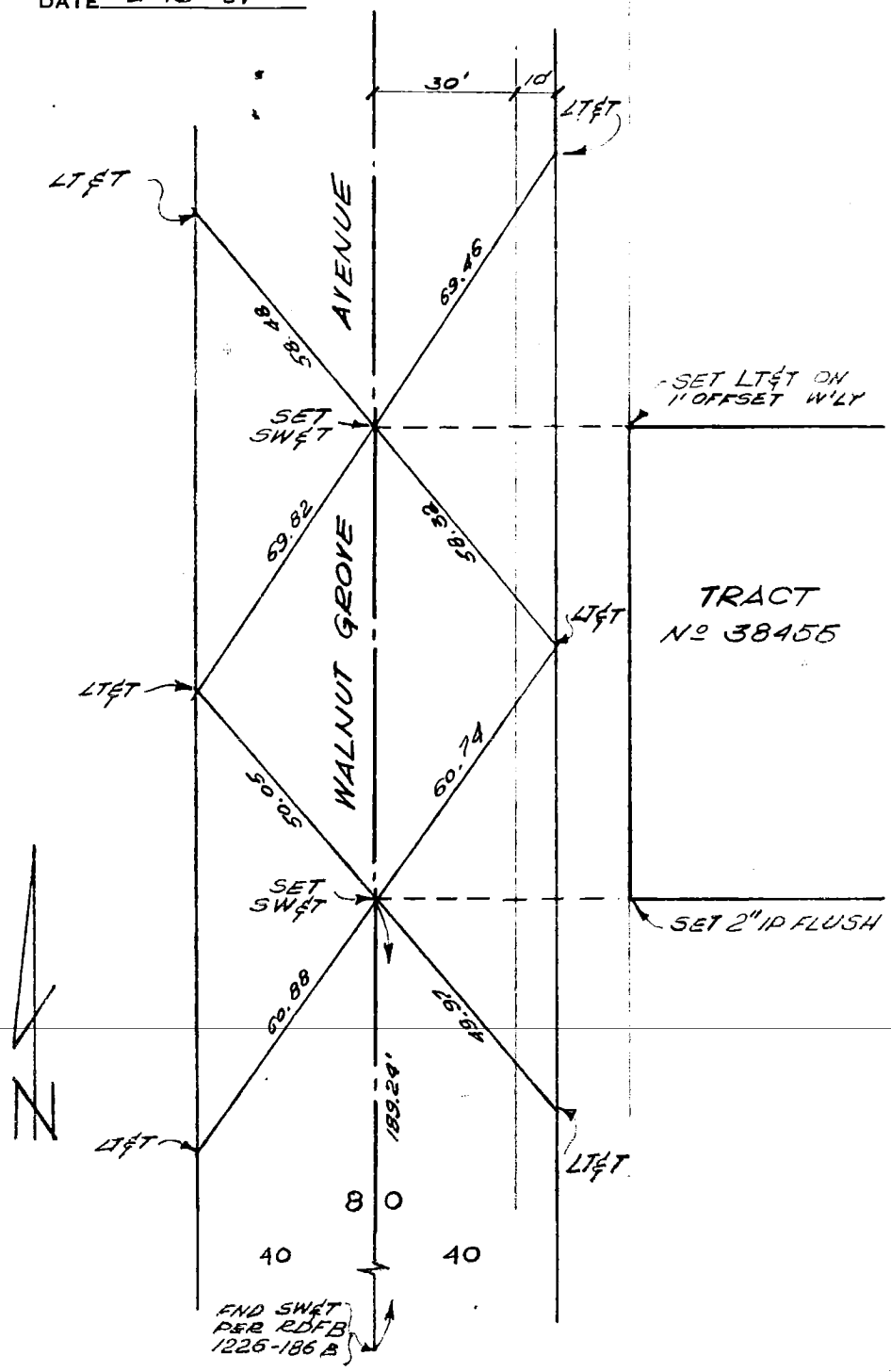


DO NOT EXTEND NOTES THIS SIDE OF LINE

SURVEYORS SERVICE COMPANY STA MESA STOCK NO 411

CO ENG FB 3653 - 42

SURVEY OF CENTERLINE TIES F B NO. PAGE 1
SURVEY BY TIERRA ENGINEERING TRACT NO. 38987
DATE JULY 15, 1980

SURVEYORS SERVICE COMPANY, STA MESA - STOCK NO. 411

DO NOT EXTEND NOTES THIS SIDE OF LINE

# TRACT NO. 38987

OCEAN DRIVE &
THE STRAND
91.64' SE/O 9TH STREET TO
141.43 SE/O 9TH STREET

PARTY CHIEF: R. GRUDE
CHAINMAN: K. LOVEYS

CO ENG FB 3653 - 43

SURVEY OF CENTERLINE TIES F B NO. ____ PAGE 2
SURVEY BY TIERRA ENGINEERING TRACT NO. 38987
DATE JULY 15, 1980

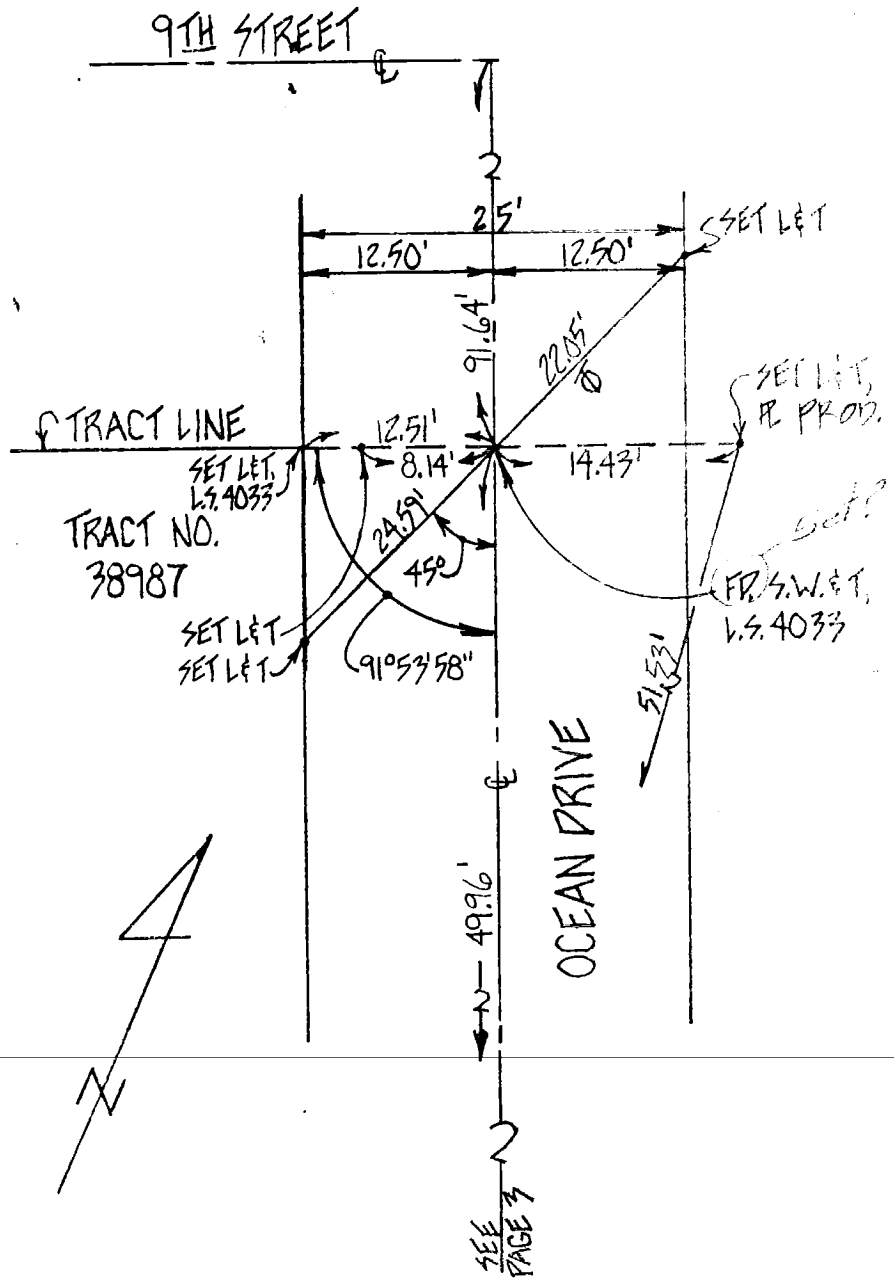


SURVEYORS SERVICE COMPANY · STA MESA · STOCK NO 411
DO NOT EXTEND NOTES THIS SIDE OF LINE

SURVEY OF CENTERLINE TIES F B NO. PAGE 3
SURVEY BY TIERRA ENGINEERING TRACT NO. 38987
DATE JULY 15, 1980

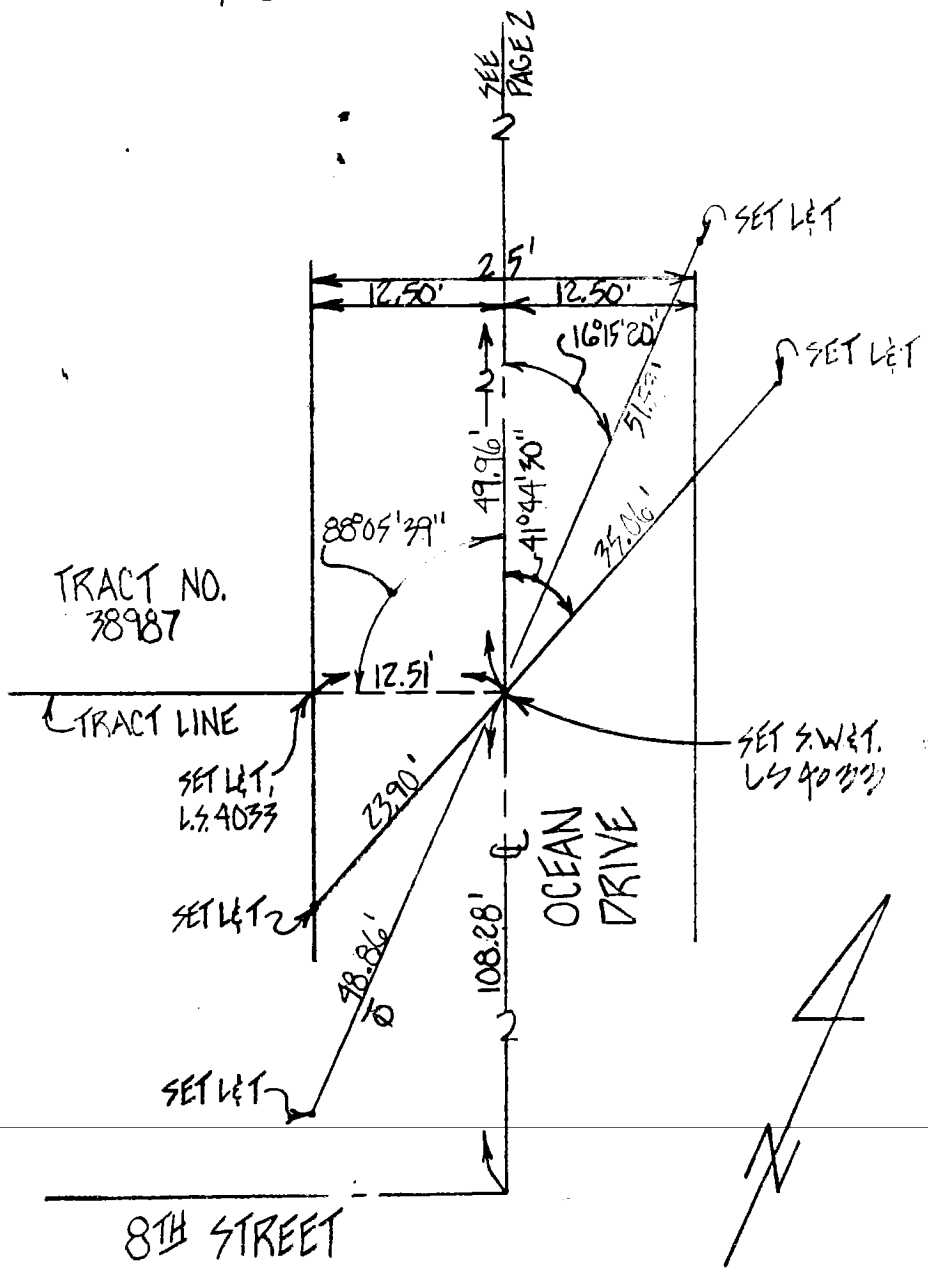


SURVEYORS SERVICE COMPANY. STA MESA - STOCK NO 411
DO NOT EXTEND NOTES THIS SIDE OF LINE

15

SURVEY OF CENTERLINE TIES F B NO. PAGE 4
SURVEY BY TIERRA ENGINEERING TRACT NO. 38987
DATE JULY 15, 1980

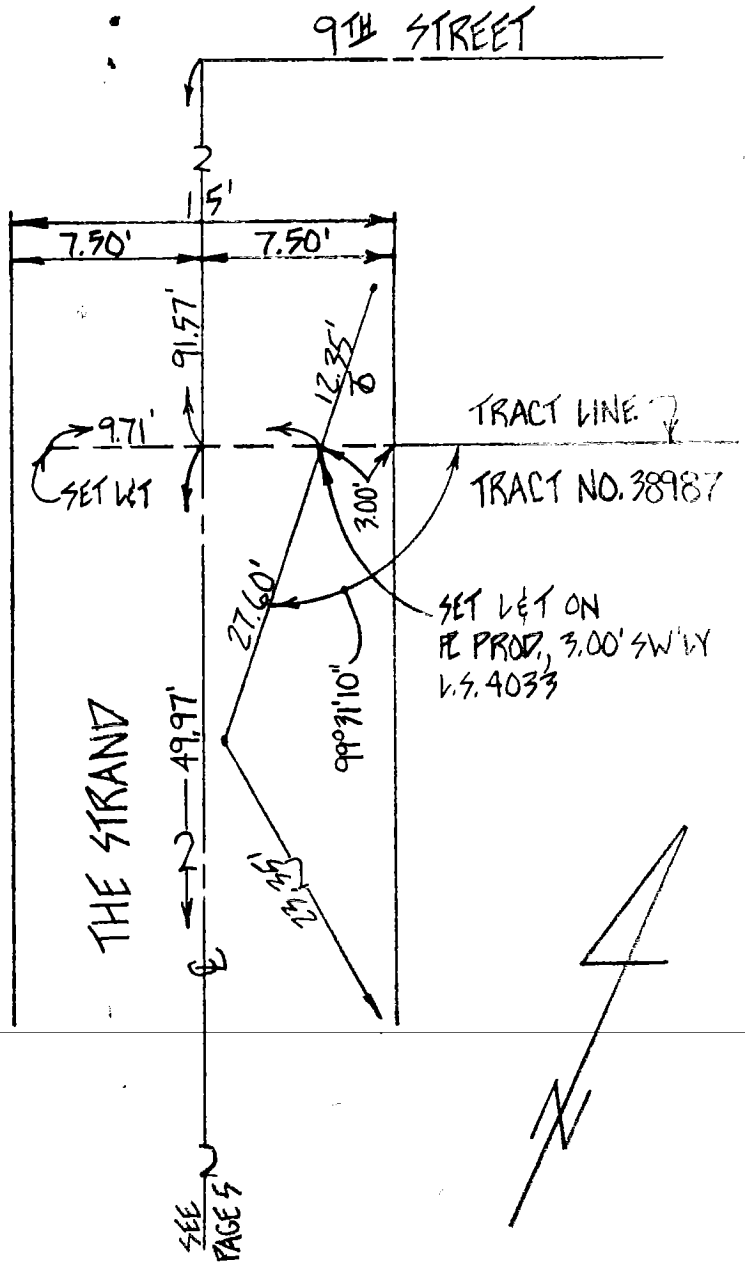


SURVEYORS SERVICE COMPANY, STA MESA - STOCK NO 411
DO NOT EXTEND NOTES THIS SIDE OF LINE

16

SURVEY OF CENTERLINE TIES F B NO. PAGE 5
SURVEY BY TIERRA ENGINEERING TRACT NO. 38987
DATE JULY 15, 1980

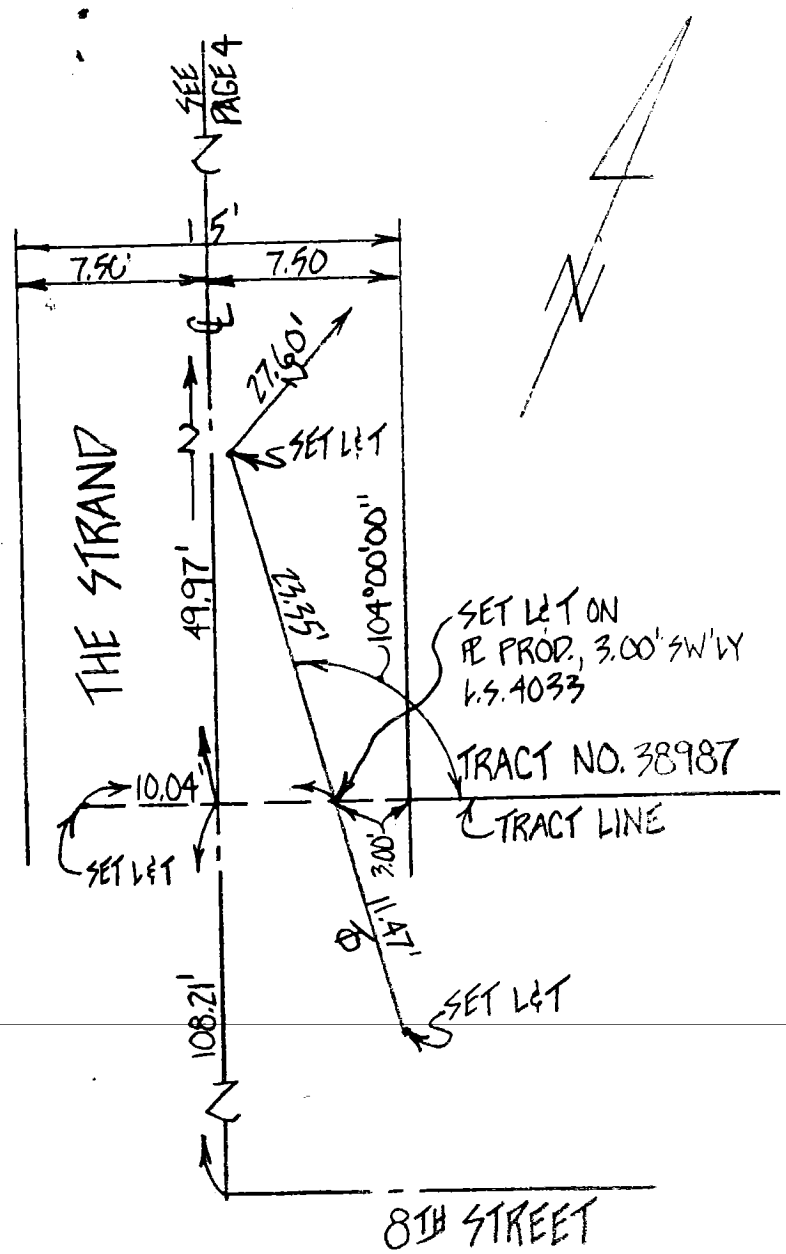


SURVEYORS SERVICE COMPANY. STA MESA - STOCK NO. 411
DO NOT EXTEND NOTES THIS SIDE OF LINE

CO ENG FB 3653 - 47

SURVEY OF HUNTLEY DRIVE F B NO. ____ PAGE ____
SURVEY BY C.W. COOK CO. TRACT NO. 37518
DATE 7-25-79

L.R. COOK LS 4285

HUNTLEY DRIVE
SHERWOOD DR. — MELROSE AVE.

SURVEYOR
LEE PENNINGTON

CHAINMAN
E. VAN ALSTYNE JR.

ALL DISTANCES SHOWN
AS MEASURED ARE
CORRECTED TO
68° F

P. MOLICA
4-6-81

SURVEYORS SERVICE COMPANY MESA MESA - STOCK NO 411
DO NOT EXTEND NOTES THIS SIDE OF LINE

CO ENG FB 3653 - 48

HUNTLEY DRIVE
BETWEEN SHERWOOD DR
SURVEY OF & MELROSE AVE F B NO. PAGE
SURVEY BY C. W. COOK CO. TRACT NO. 37518
DATE 7-25-79

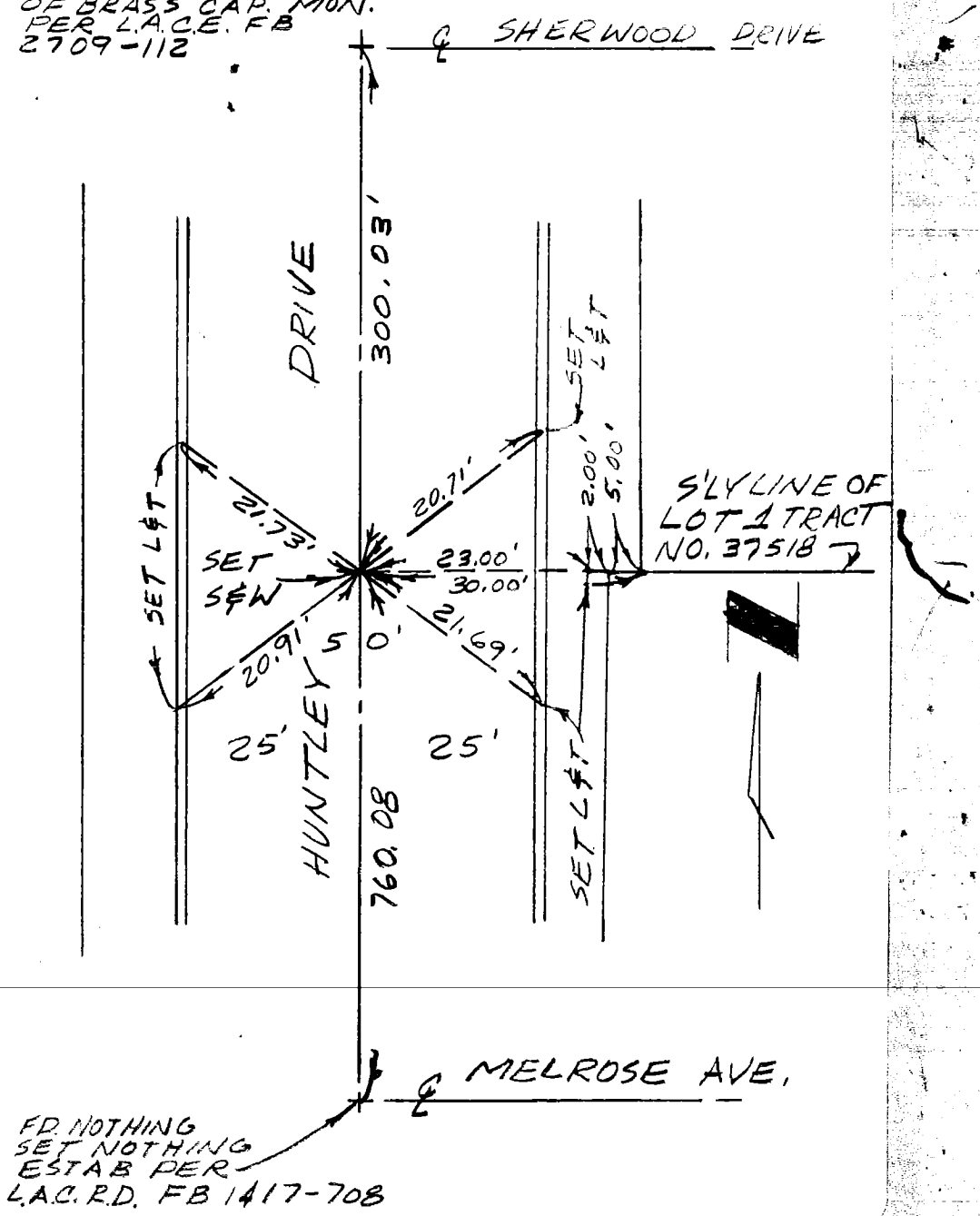


SURVEYORS SERVICE COMPANY · MESA · STOCK NO. 411

DO NOT EXTEND NOTES THIS SIDE OF LINE

CO ENG FB 3653 - 49

SURVEY OF HUNTLEY DRIVE BETWEEN SHERWOOD DR & MELROSE AVE. F B NO. ____ PAGE ____

SURVEY BY C. W. COOK CO. TRACT NO. 37518

DATE 7-25-79

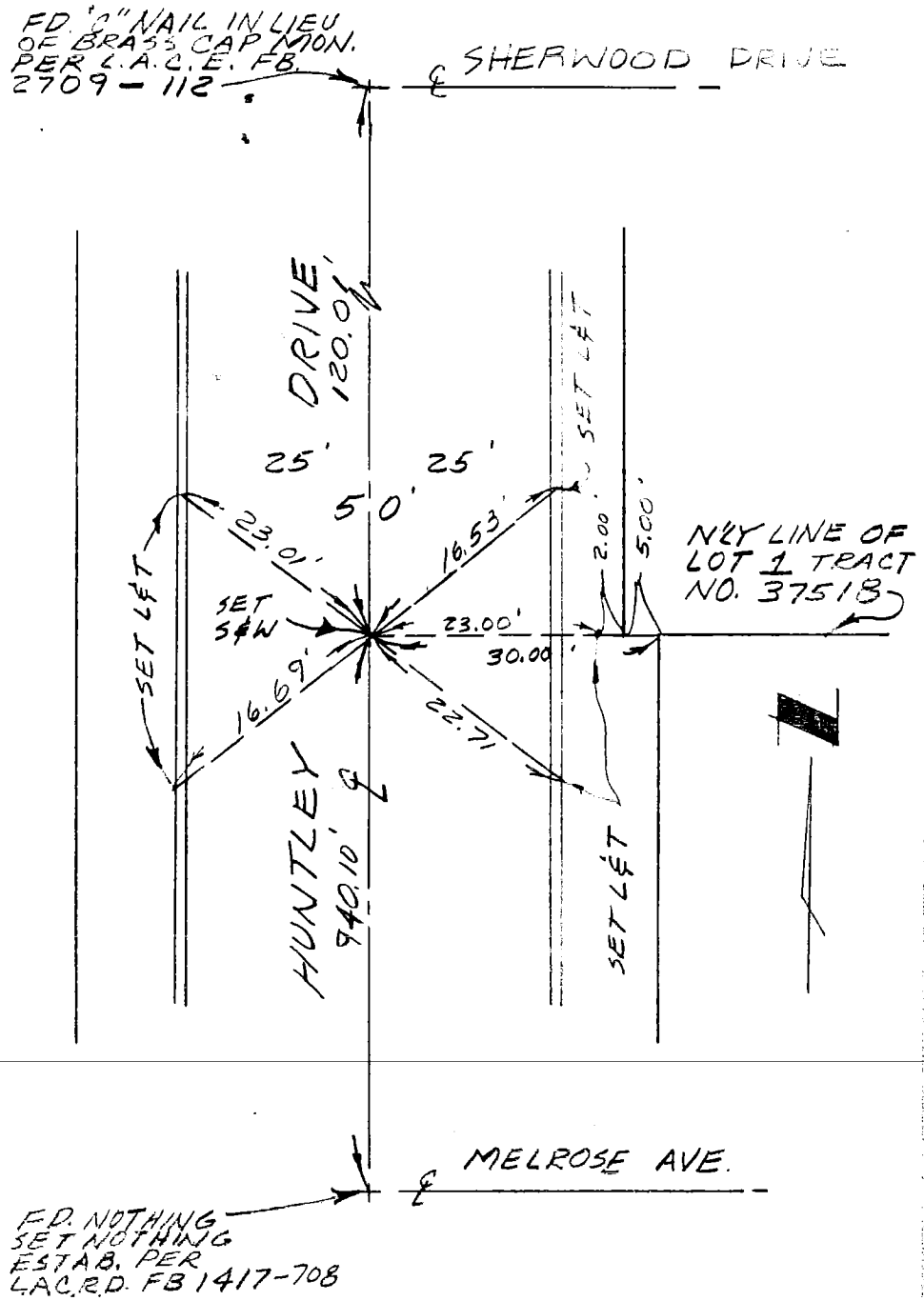


SURVEYORS SERVICE COMPANY MESA - STOCK NO 411

DO NOT EXTEND NOTES THIS SIDE OF LINE

CO ENG FB 3653 - 5D

SURVEY OF ANGLE PT. OF TRACT BNDRY. ON NLY LINE OF LOT 2 F. B. ____ PG. ____

SURVEY BY ADAMS & ELLS TR. No. 31004

DATE APRIL 2 1981

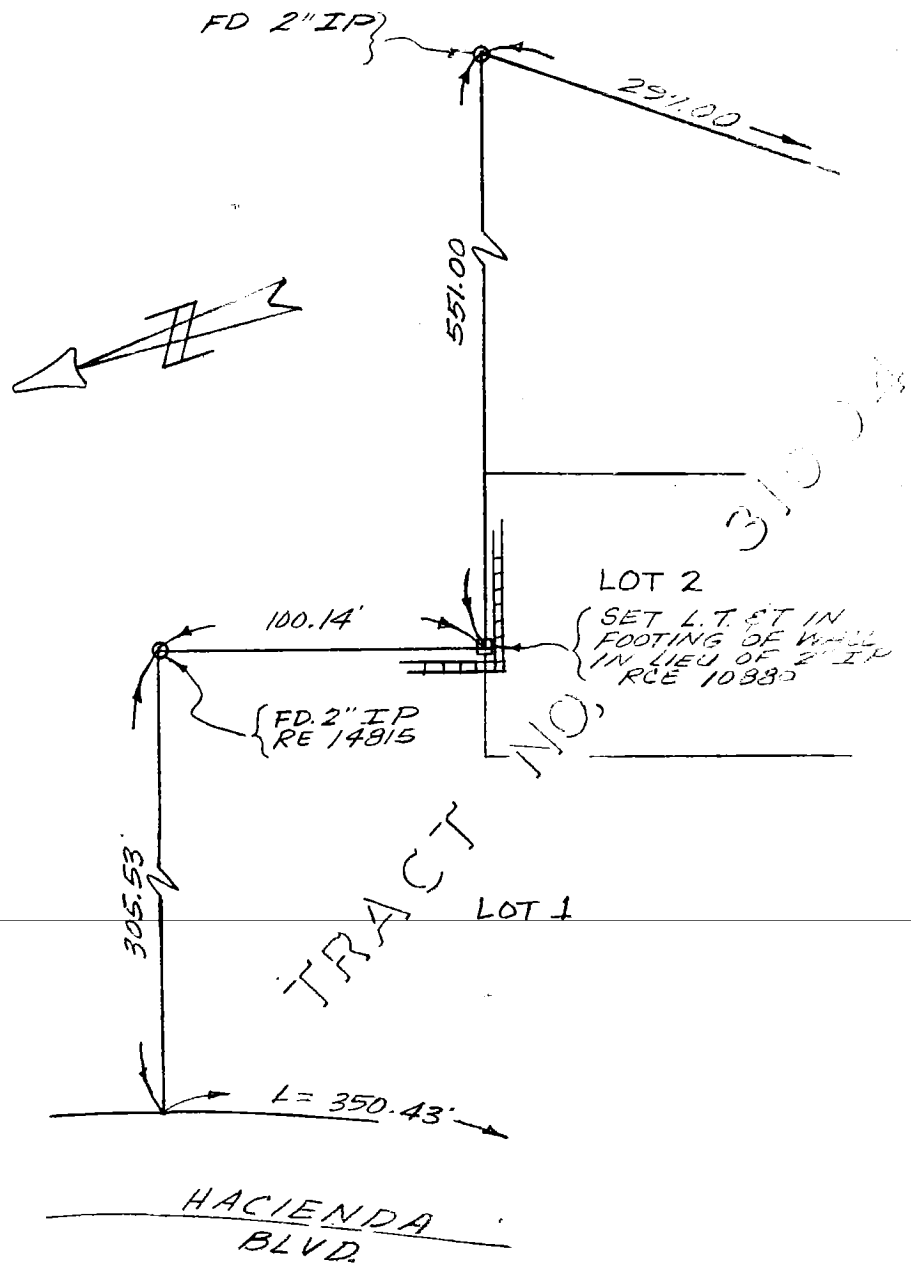


SO. CALIF. BLUE PRINT CO.

CO ENG FB 3653 - ~~50~~ 50A

SURVEY OF ℄ REGALADO ST. F. B. 733 PG. 19

SURVEY BY ADAMS & ELLS TR. No. 31004

DATE FEB. 26, 1981

WILLIAM C. ELLS R.C.E. 10880

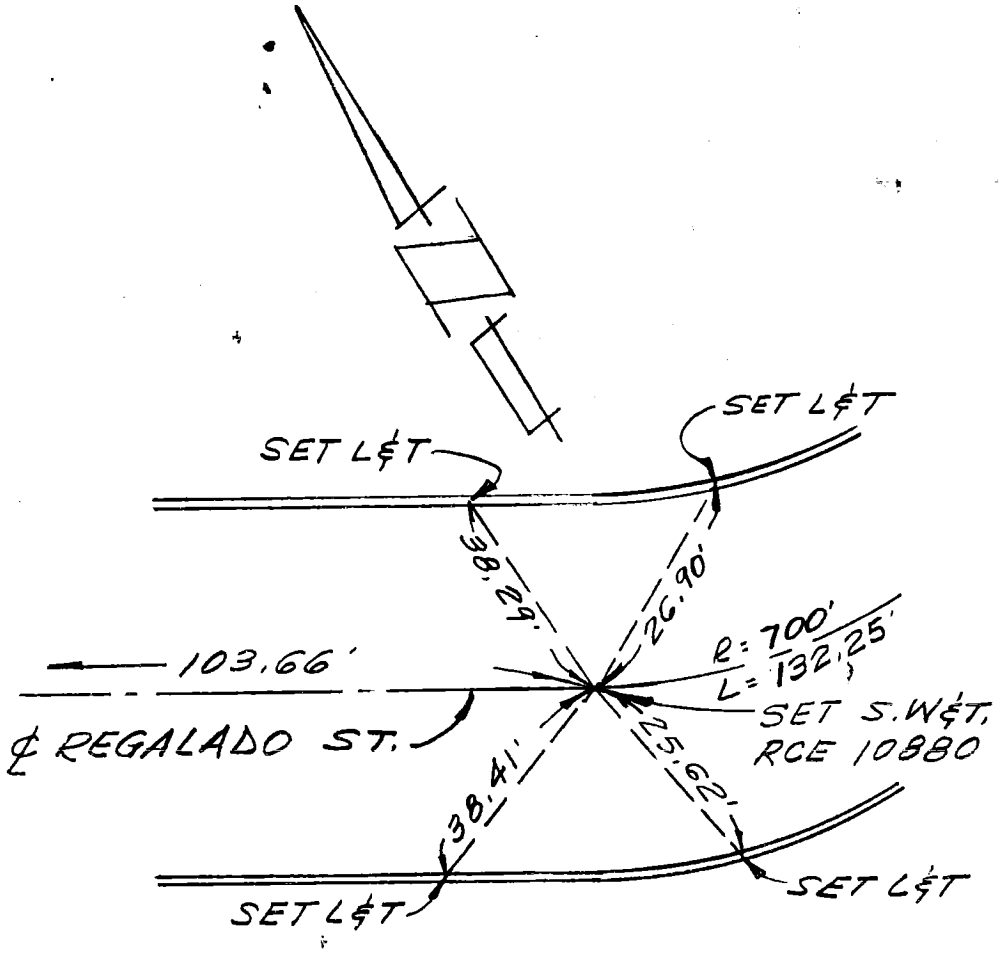


SO. CALIF. BLUE PRINT CO.

CO ENG FB 3653 - 50B

SURVEY OF ℄ INTERSECTION OF HACIENDA BLVD. & REGALADO ST.

F. B. 733 PG. 19

SURVEY BY ADAMS & ELLS

TR. No. 31004

DATE FEB. 26, 1981

WILLIAM C. ELLS R.C.E. 10880

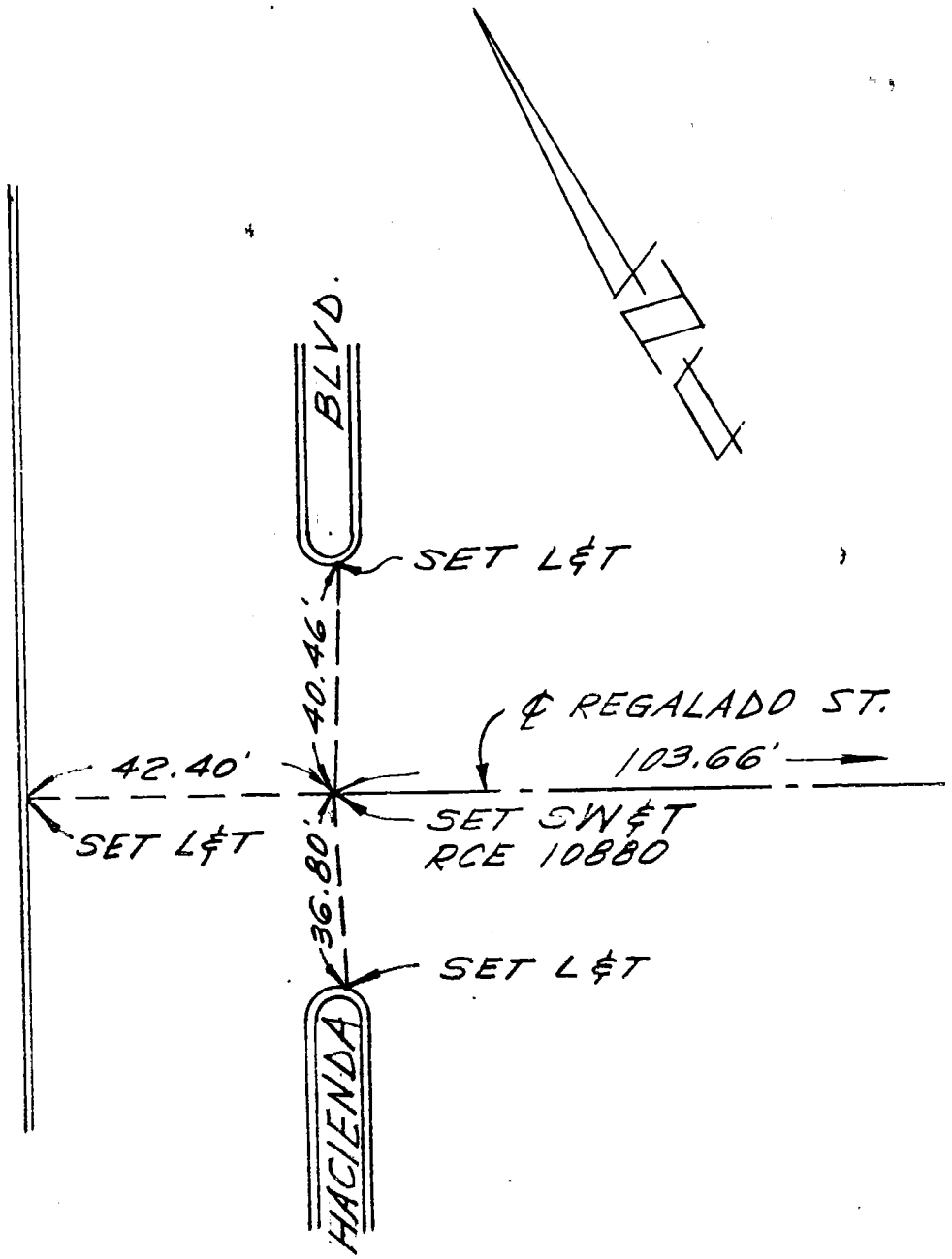


SO. CALIF. BLUE PRINT CO.

50C

CO ENG FB 3653 -- 50C

SURVEY OF ℄ REGALADO ST. F. B. 733 PG. 20

SURVEY BY ADAMS & ELLS TR. No. 31004

DATE FEB. 26, 1981

WILLIAM C. ELLS R.C.E. 10880

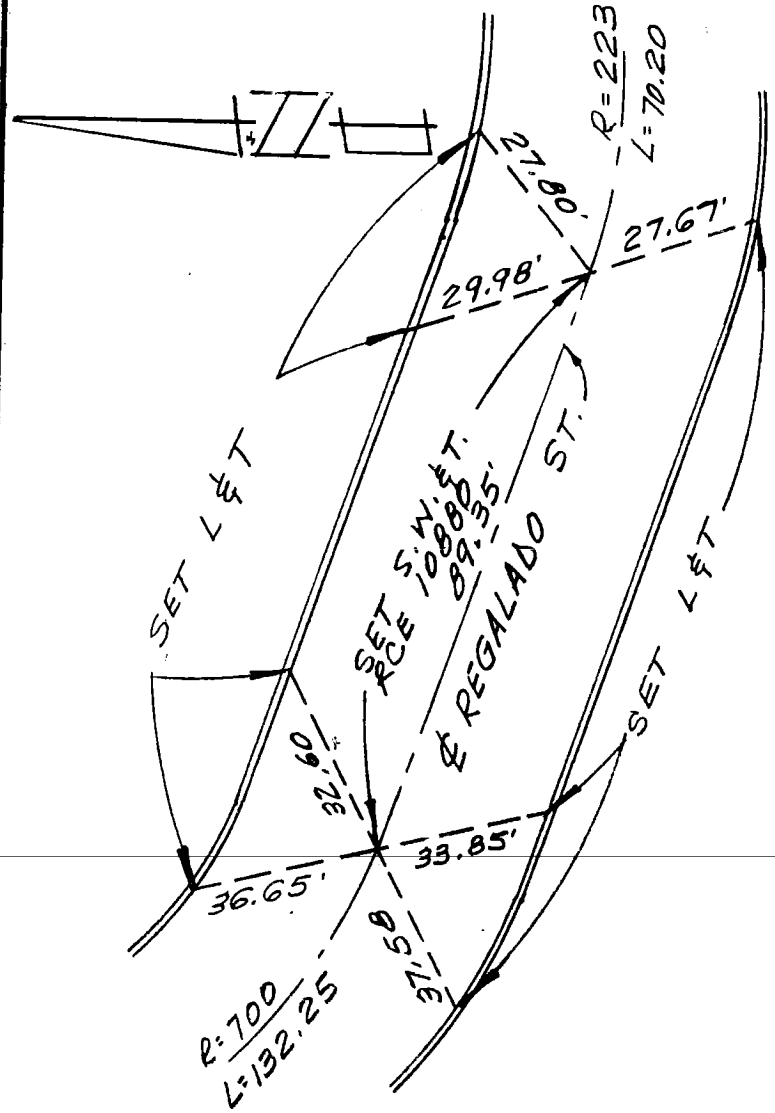


SO. CALIF. BLUE PRINT CO.

CO ENG FB 3563 - 50D

SURVEY OF ℄ REGALADO ST. F. B. 733 PG. 20

SURVEY BY ADAMS & ELLS TR. No. 31004

DATE FEB. 26, 1981

WILLIAM C. ELLS R.C.E. 10880

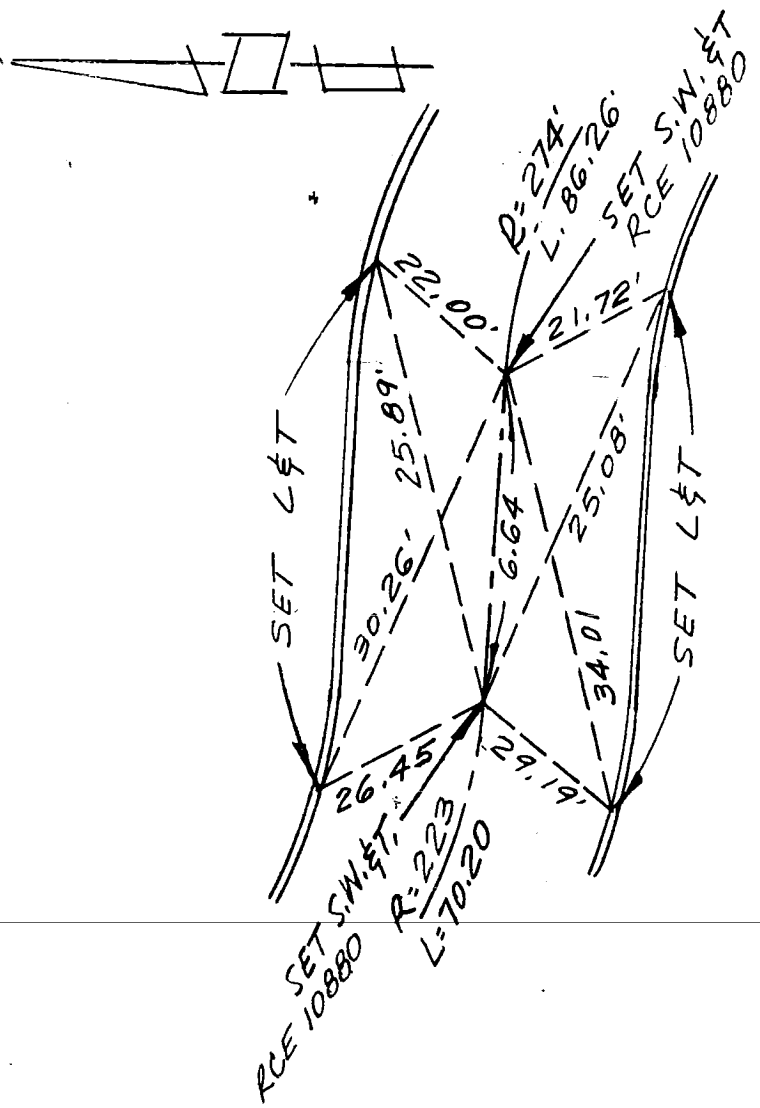


SO. CALIF. BLUE PRINT CO.

CO ENG FB 3563 - 50E

SURVEY OF ℄ REGALADO ST. F. B. 733 PG. 21

SURVEY BY ADAMS & ELLS TR. No. 31004

DATE FEB. 26, 1981

WILLIAM C. ELLS R.C.E. 10880

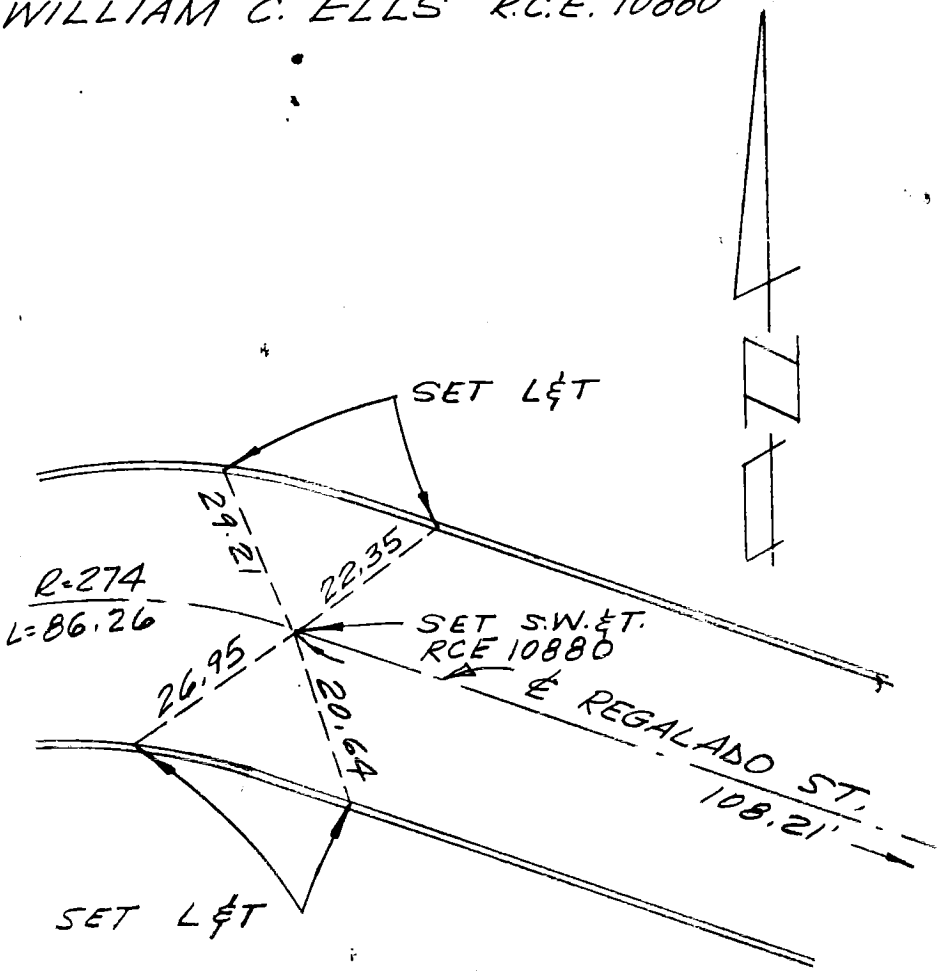


SO. CALIF. BLUE PRINT CO.

CO ENG FB 3563 - 50F

SURVEY OF ℄ REGALADO ST. F. B. 733 PG. 21

SURVEY BY ADAMS & ELLS TR. No. 31004

DATE FEB. 26, 1981

WILLIAM C. ELLS R.C.E. 10880

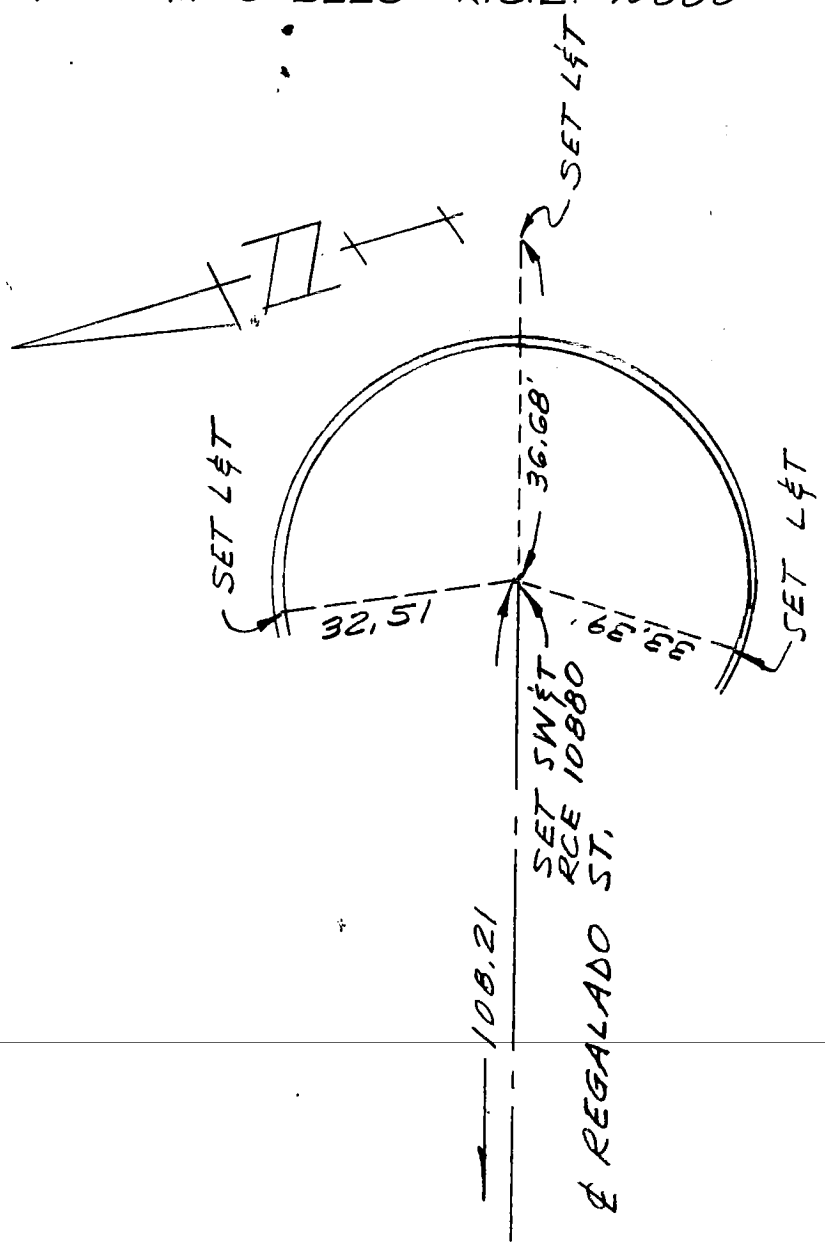


SO. CALIF. BLUE PRINT CO.

CO ENG FB 3653 - 51

SURVEY OF _____ F. B. _____ PG. _____

SURVEY BY E.L. PEARSON & ASSOC. RCE 9757

TR. No. 30054

DATE 3-30-81

SHEET 1 OF 13

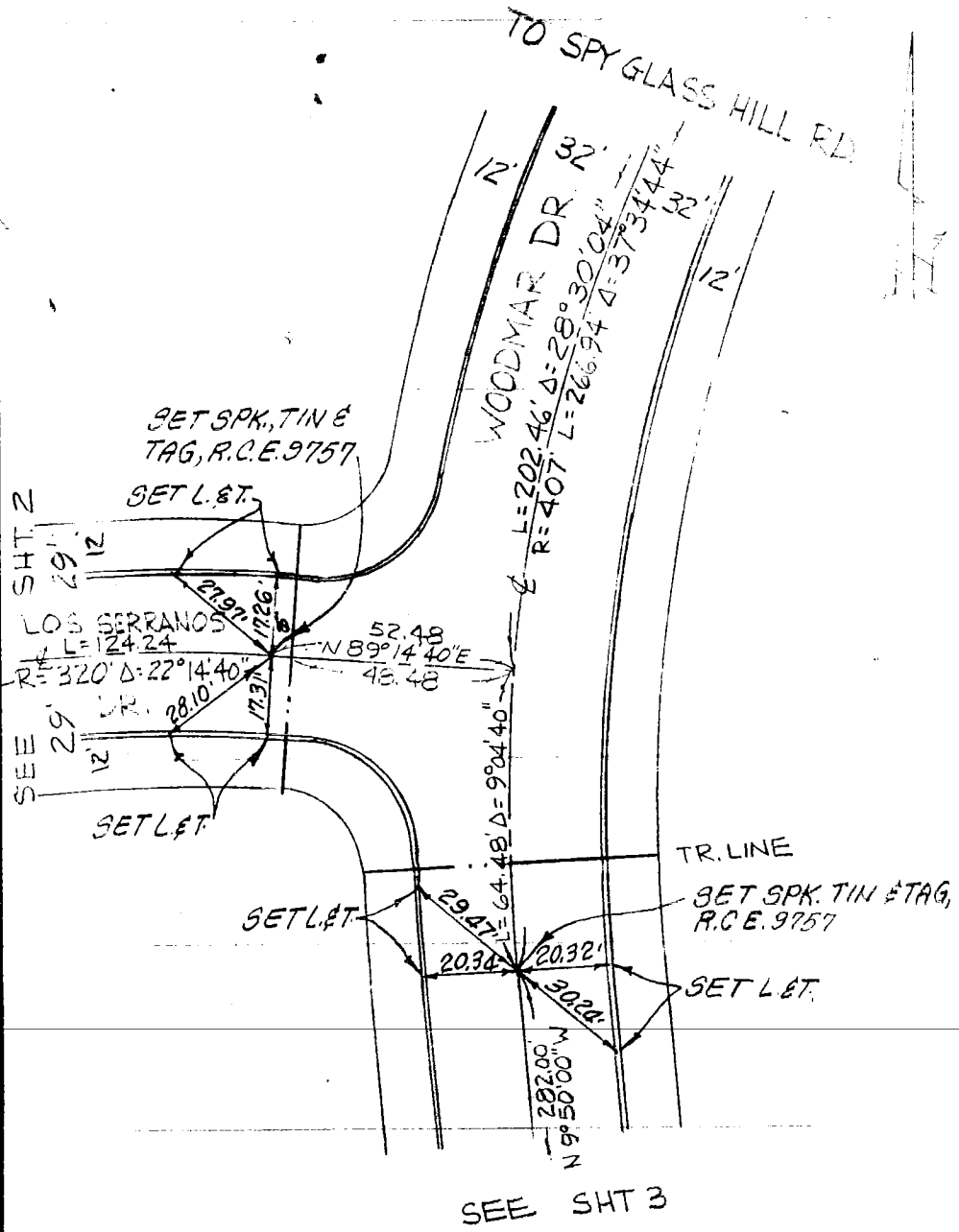


SO. CALIF. BLUE PRINT CO.

CO ENG FB 3653 - 52

SURVEY OF _____ F. B. _____ PG. _____

SURVEY BY E.L. PEARSON & ASSOC. RCE 9757 TR. No. 30004

DATE 3-20-81 SHEET 2 OF 13

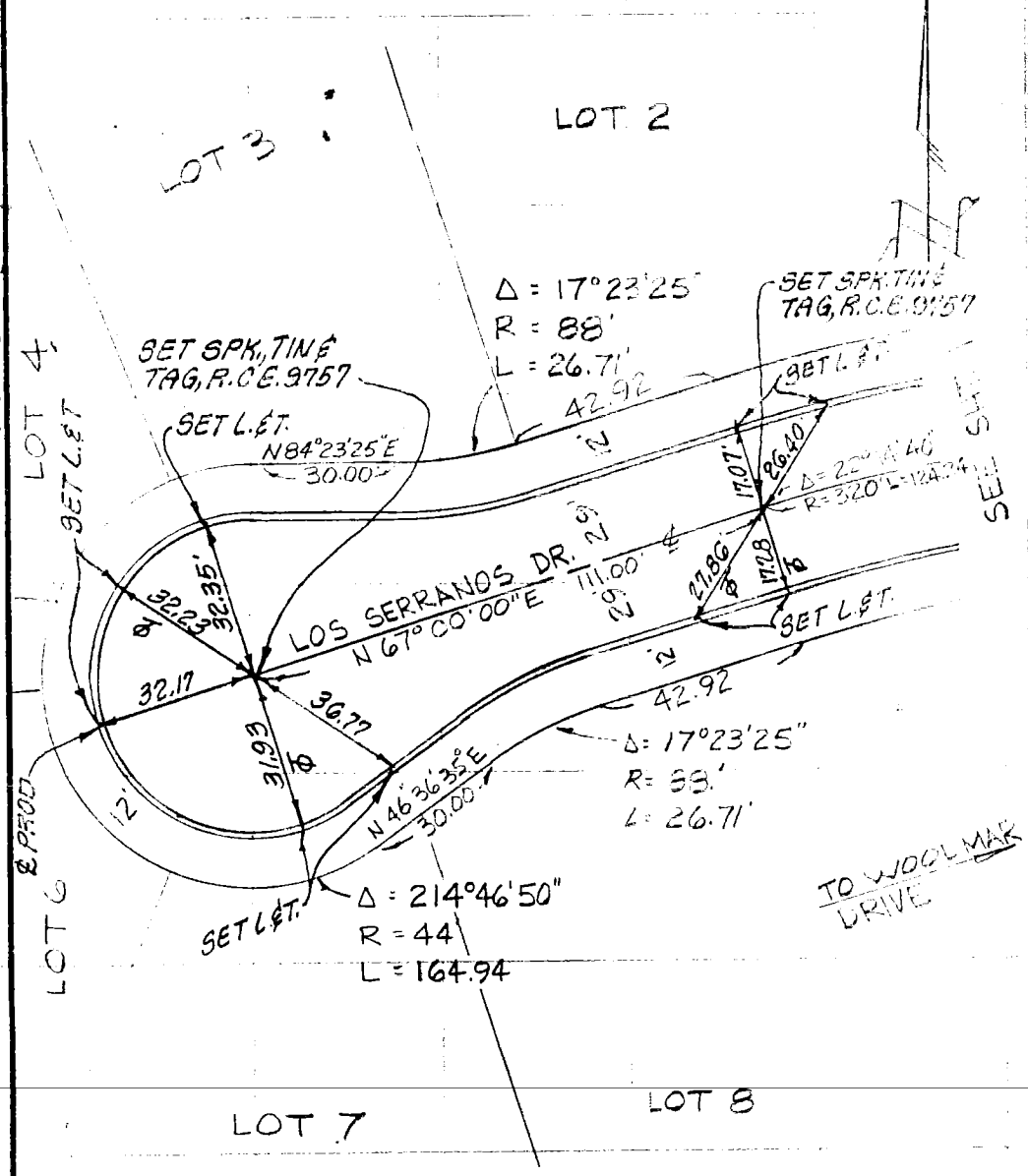


SO. CALIF. BLUE PRINT CO.

CO ENG FB 3653 - 53

SURVEY OF _____ F. B. _____ PG. _____

SURVEY BY E.L. PEARSON & ASSOC. RCE 9757 TR. No. 3002

DATE 3-20-81 SHEET 2 OF 13

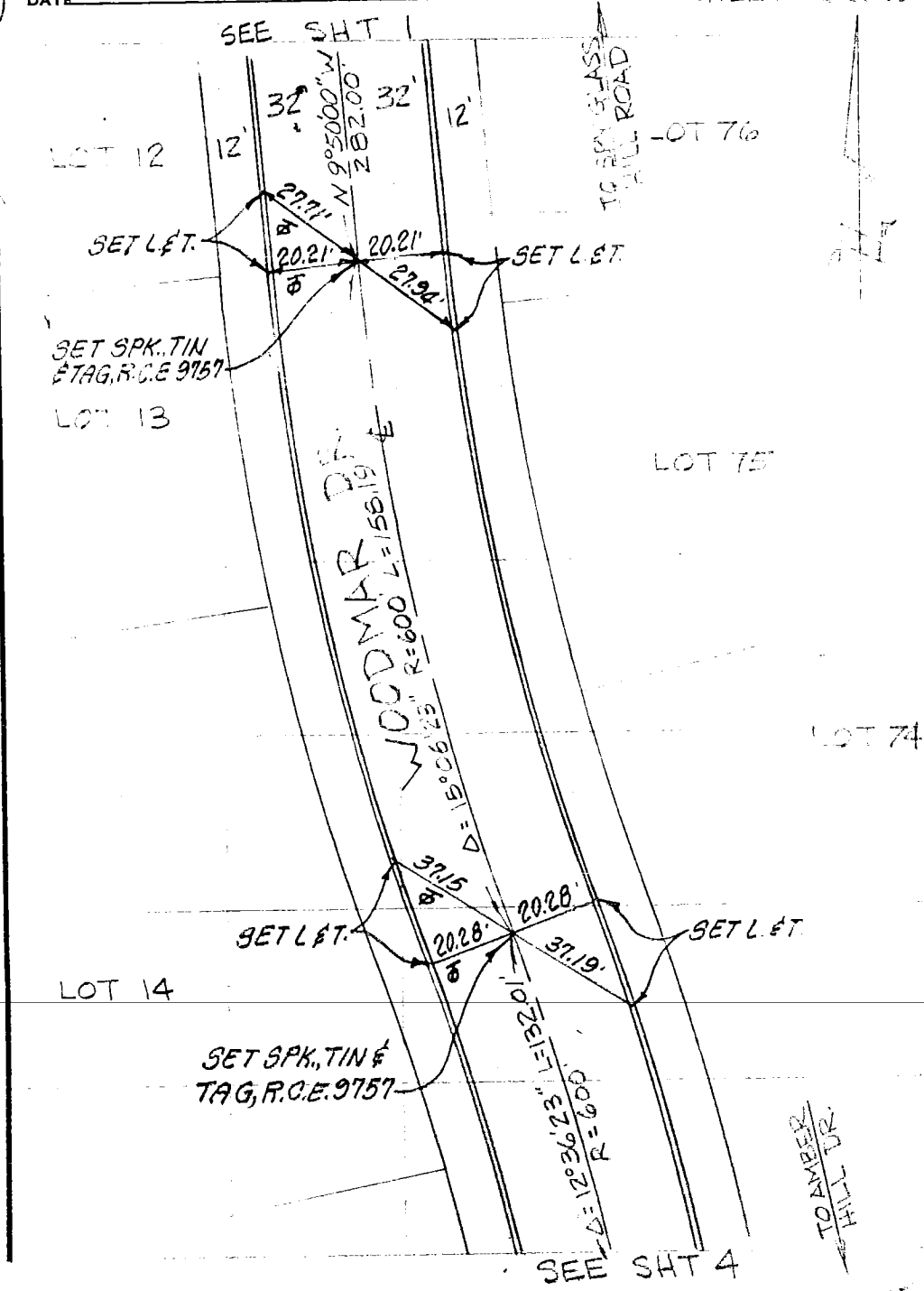


SO. CALIF. BLUE PRINT CO.

CO ENG FB 3653 - 54

54

SURVEY OF _____ F. B. _____ PG. _____

SURVEY BY E.L.PEARSON & ASSOC. RCE 9757

TR. No. 30054

DATE 3-20-81

SHEET 4 OF 13

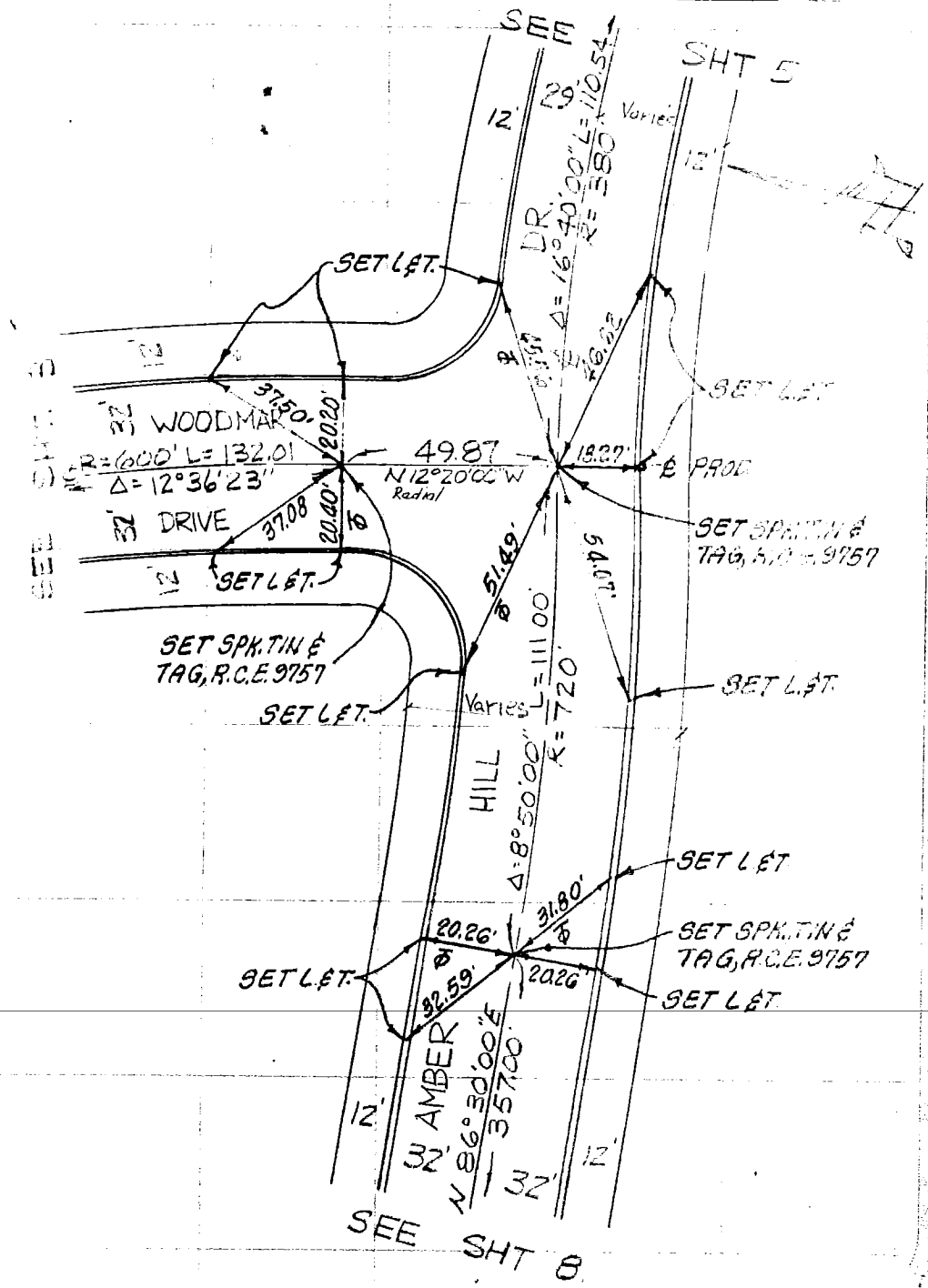


SO. CALIF. BLUE PRINT CO.

SURVEY OF _____ F. B. _____ Pg. _____

SURVEY BY E.L. PEARSON & ASSOC. RCE 9757

TR. No. 30054

DATE 3-20-81

SHEET 5 OF 13

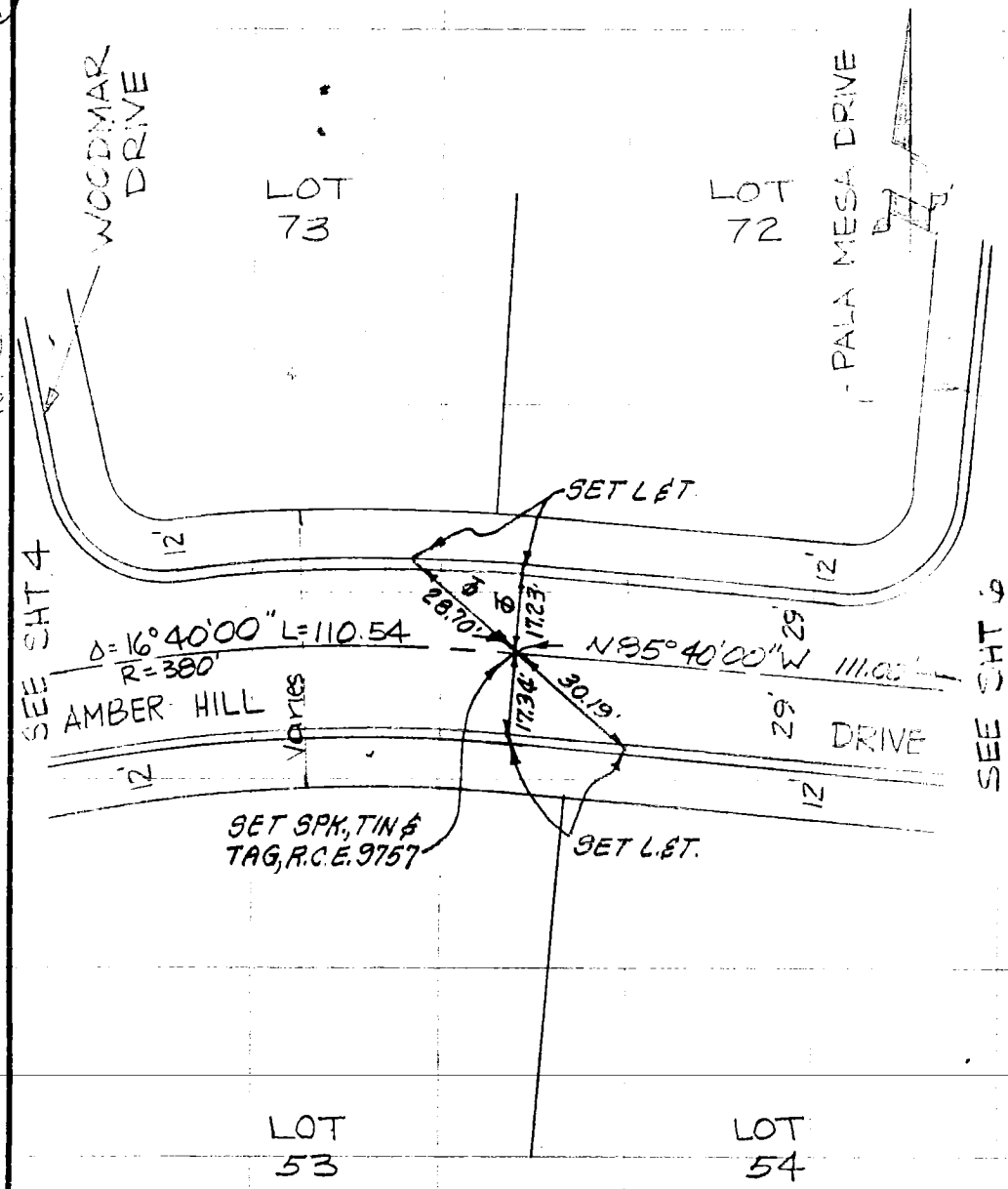


SO. CALIF. BLUE PRINT CO.

SURVEY OF _____ F. B. _____ PG. _____

SURVEY BY E. L. PEARSON & ASSOC. RCE 9757

TR. No. 30084

DATE 3-20-81

SHEET 6 OF 13

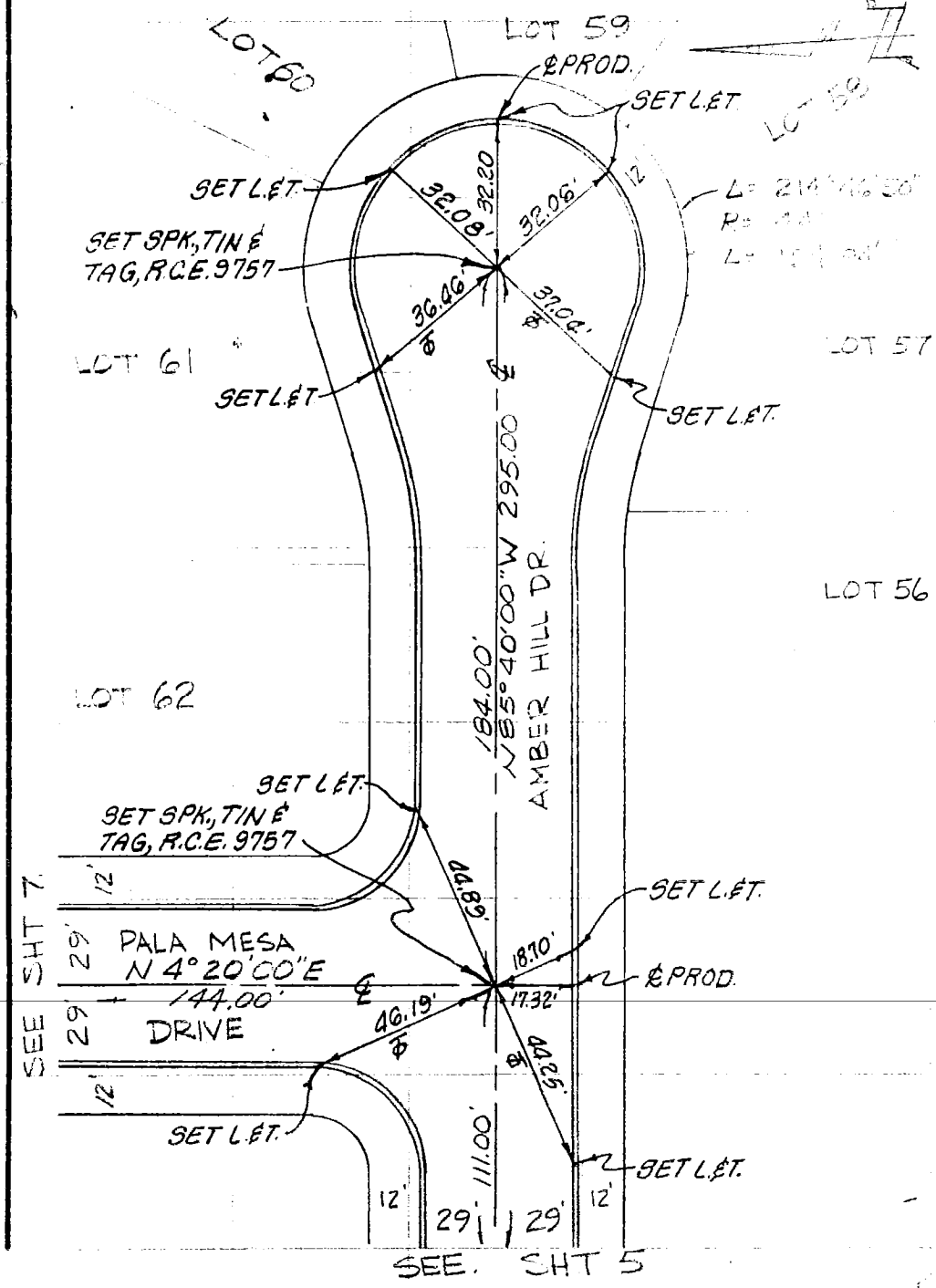


SO. CALIF. BLUE PRINT CO.

CO ENG FB 3653 - 57

SURVEY OF E.L. PEARSON & ASSOC. RCE 9757 F. B. ____ PG. ____

SURVEY BY ____ TR. No. 30054

DATE 3-20-81 SHEET 7 OF 13

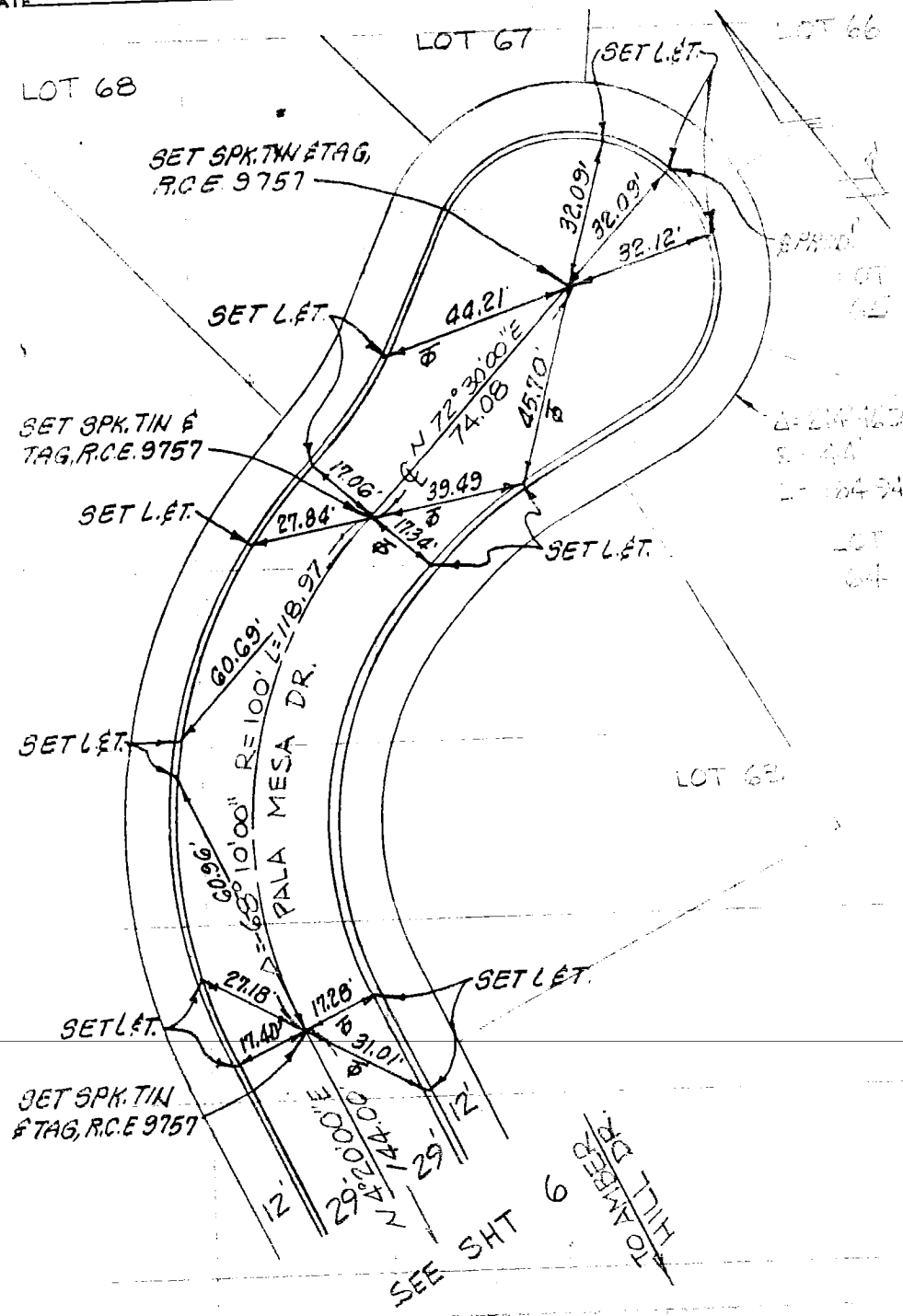


CO. CALIF. BLUE PRINT CO.

CO ENG FB 3653 - 58

SURVEY OF _____ F. B. _____ PG. _____

SURVEY BY E.L. PEARSON & ASSOC. R.C.E. 9757

TR. No. 30051

DATE 3-20-81

SHEET 8 OF 13

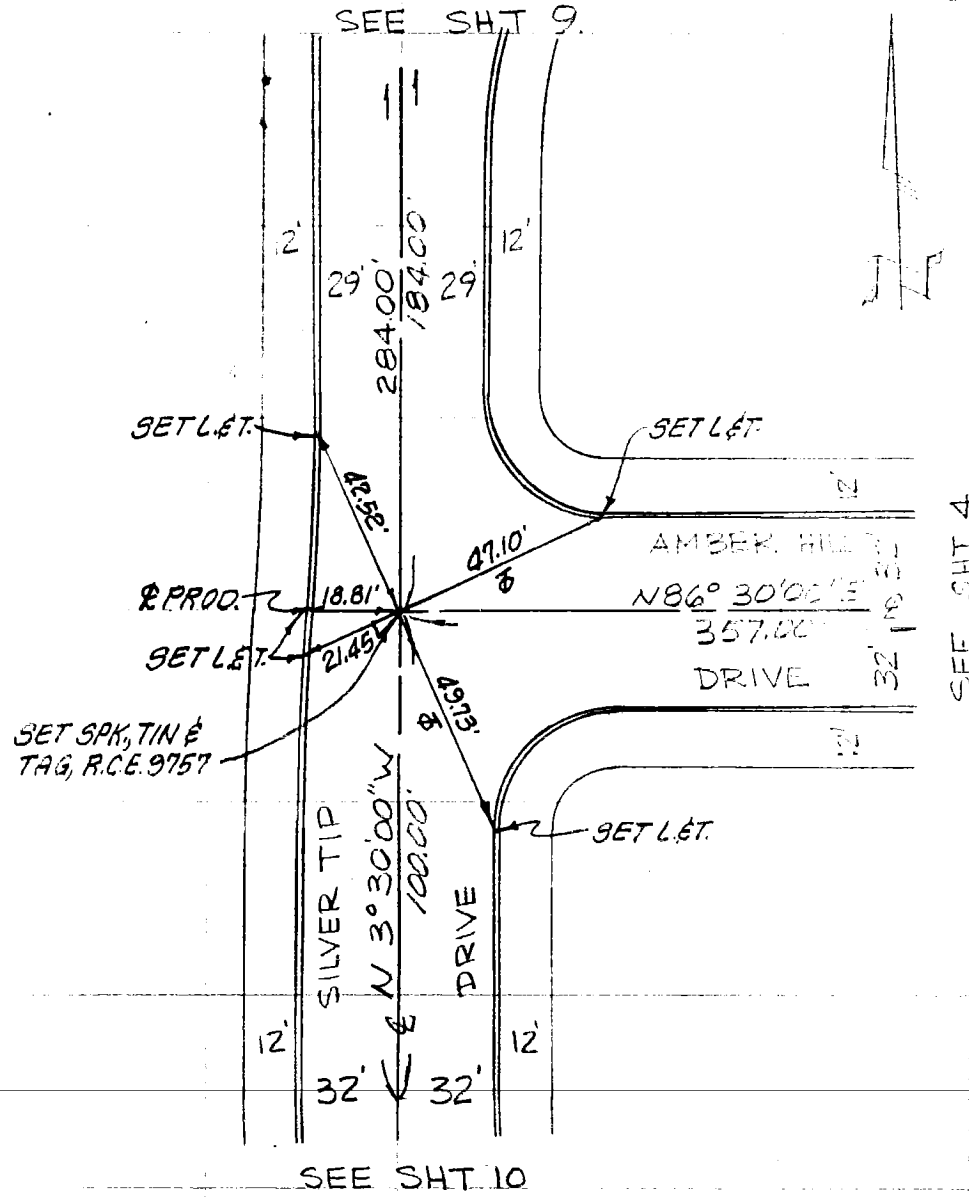


SO. CALIF. BLUE PRINT CO.

CO ENG FB 3653 - 59

SURVEY OF _____ F. B. _____ PG. _____

SURVEY BY E.L. PEARSON & ASSOC. RCE 9757 TR. No. 30054

DATE 3-20-81

SHEET 9 OF 13

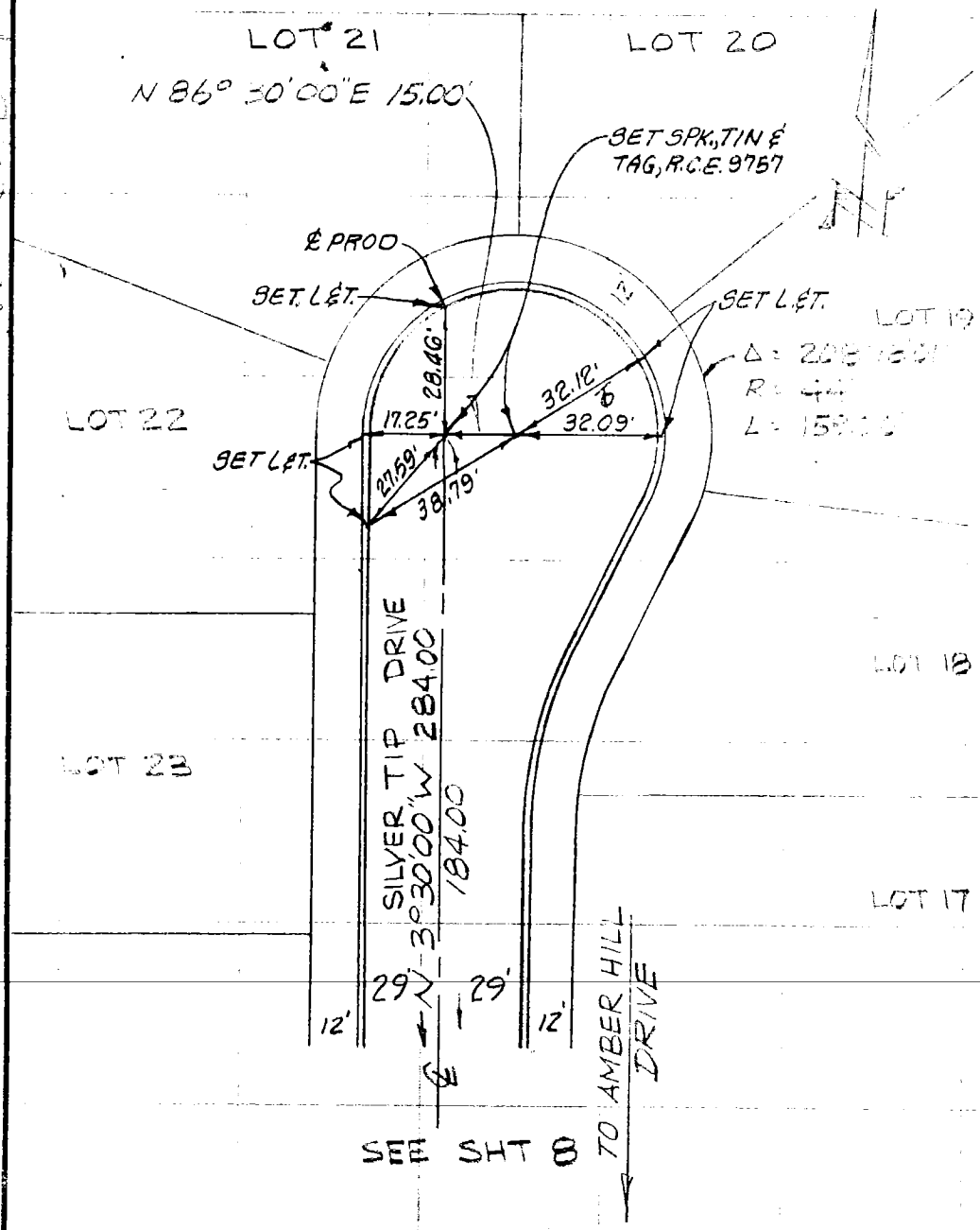


SO. CALIF. BLUE PRINT CO.

COENG FB 3653 - 60

SURVEY OF _____ F. B. _____ PG. _____

SURVEY BY E.L. PEARSON & ASSOC. RCE 9757 TR. No. 30004

DATE 3-20-81

SHEET 10 OF 13

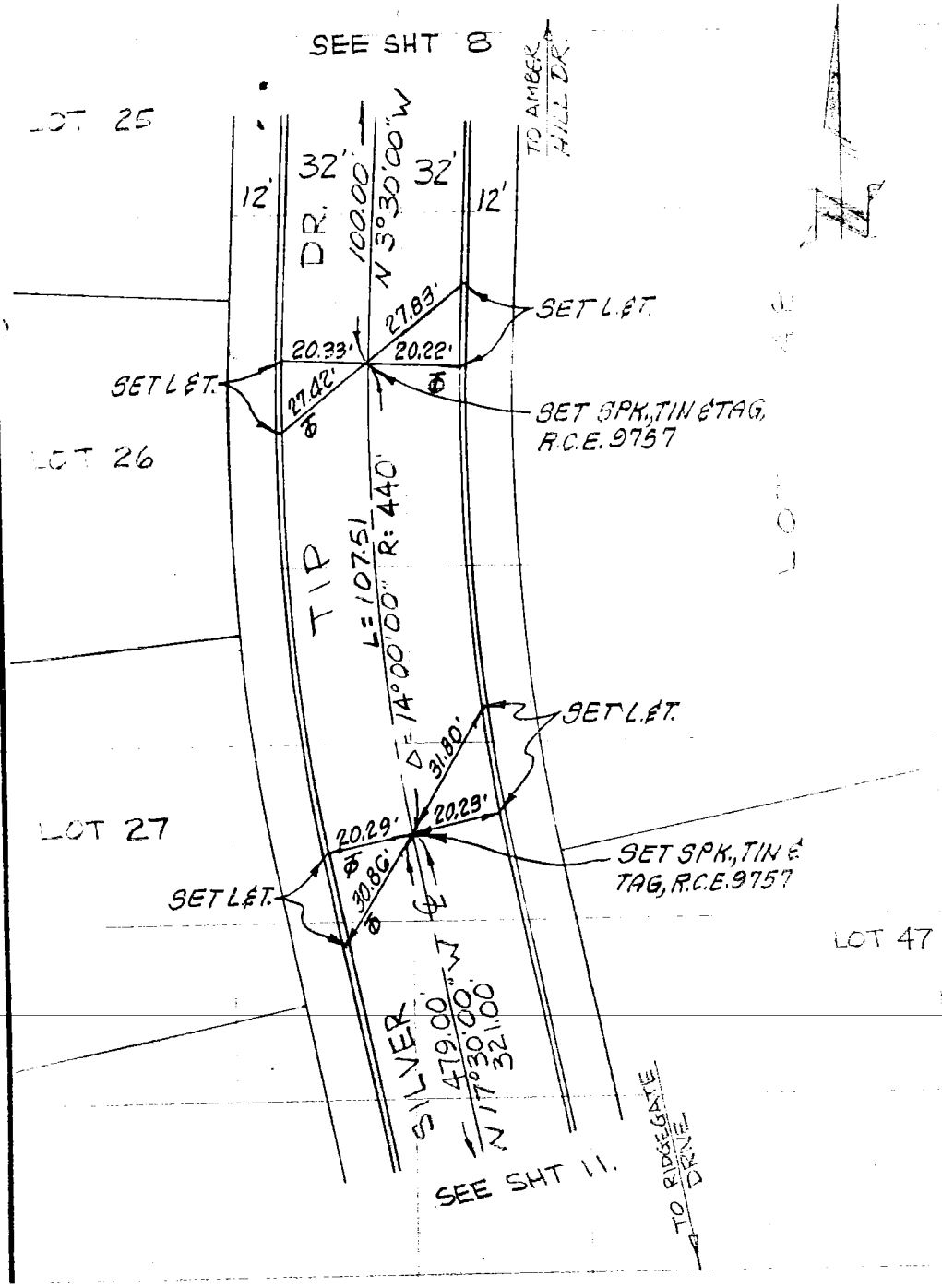


SO. CALIF. BLUE PRINT CO.

CO ENG FB 3653 - 61

SURVEY OF _____ F. B. _____ PG. _____

SURVEY BY E.L. PEARSON & ASSOC. RCE 9757 TR. No. 30054-

DATE 3-20-81

SHEET 11 OF 13

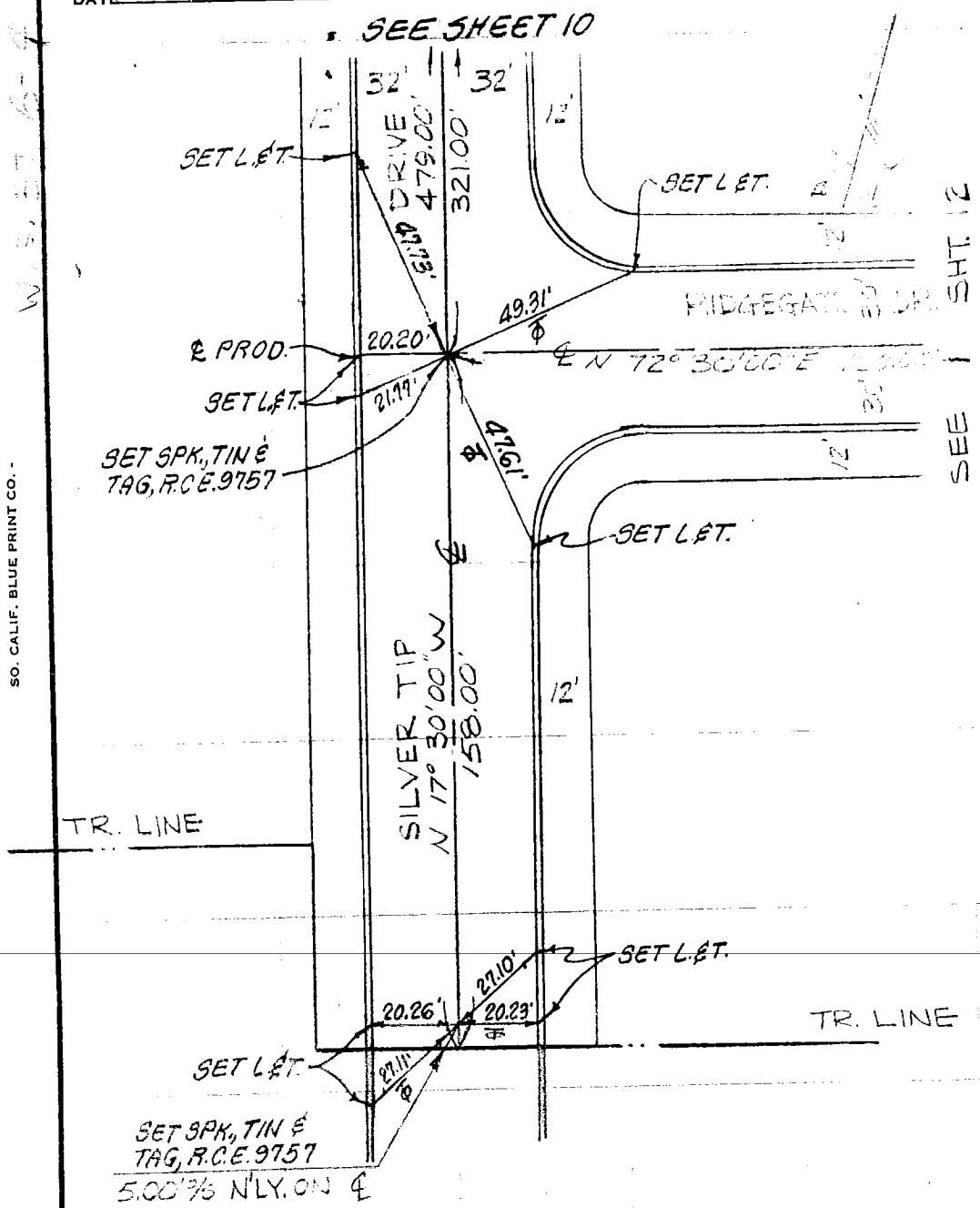


SO. CALIF. BLUE PRINT CO.

CO ENG FB 3653 - 62

SURVEY OF _____ F. B. _____ PG. _____

SURVEY BY EL PEARSON & ASSOC. RCE 9757

TR. No. 30021

DATE 3-20-81

SHEET 12 OF 13

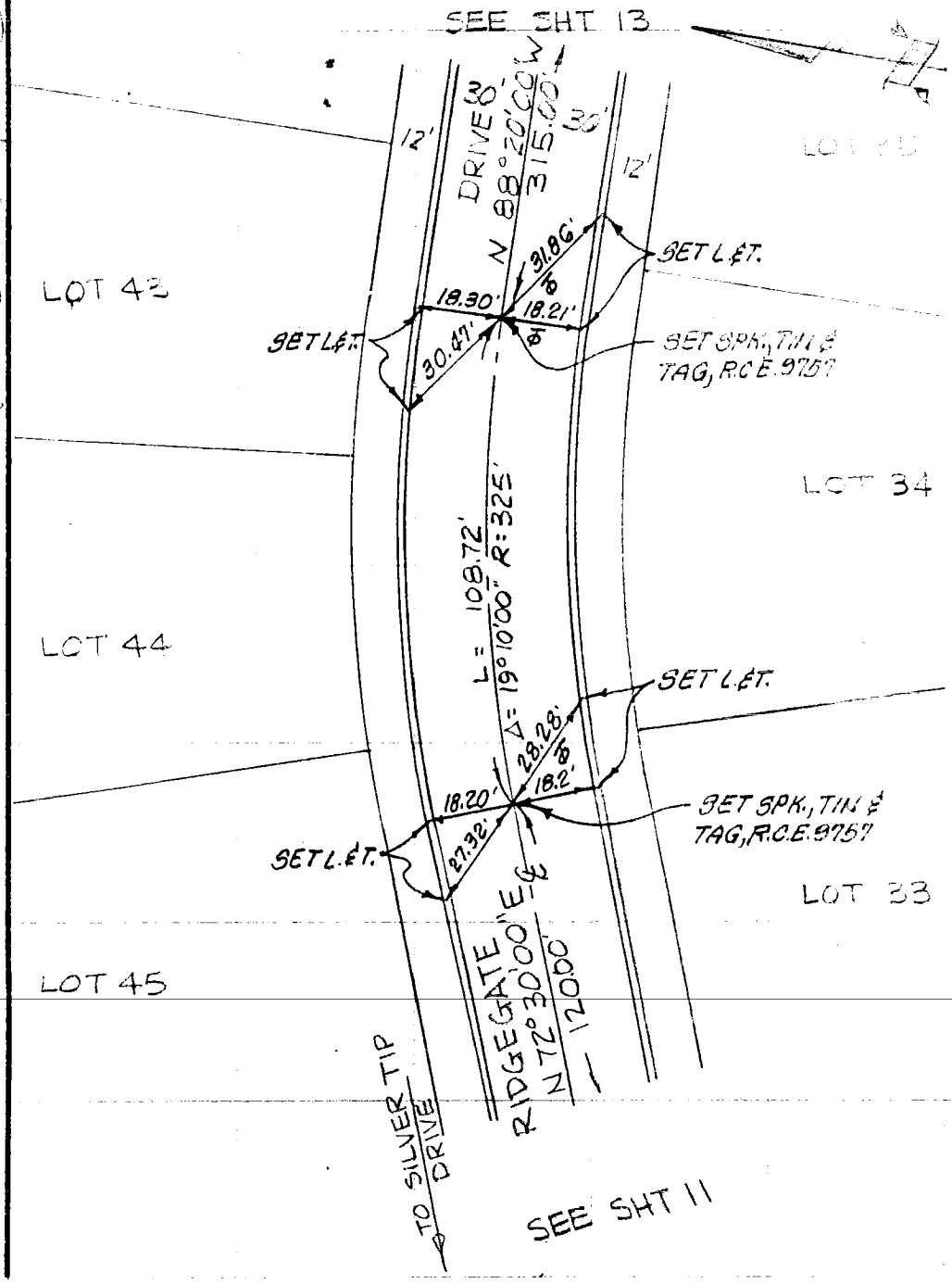


SO. CALIF. BLUE PRINT CO.

CO ENG FB 3653 - 63

SURVEY OF _____ F. B. _____ PG. _____

SURVEY BY E L PEARSON & ASSOC. RCE 9757

TR. No. 30054

DATE 3-20-81

SHEET 13 OF 13

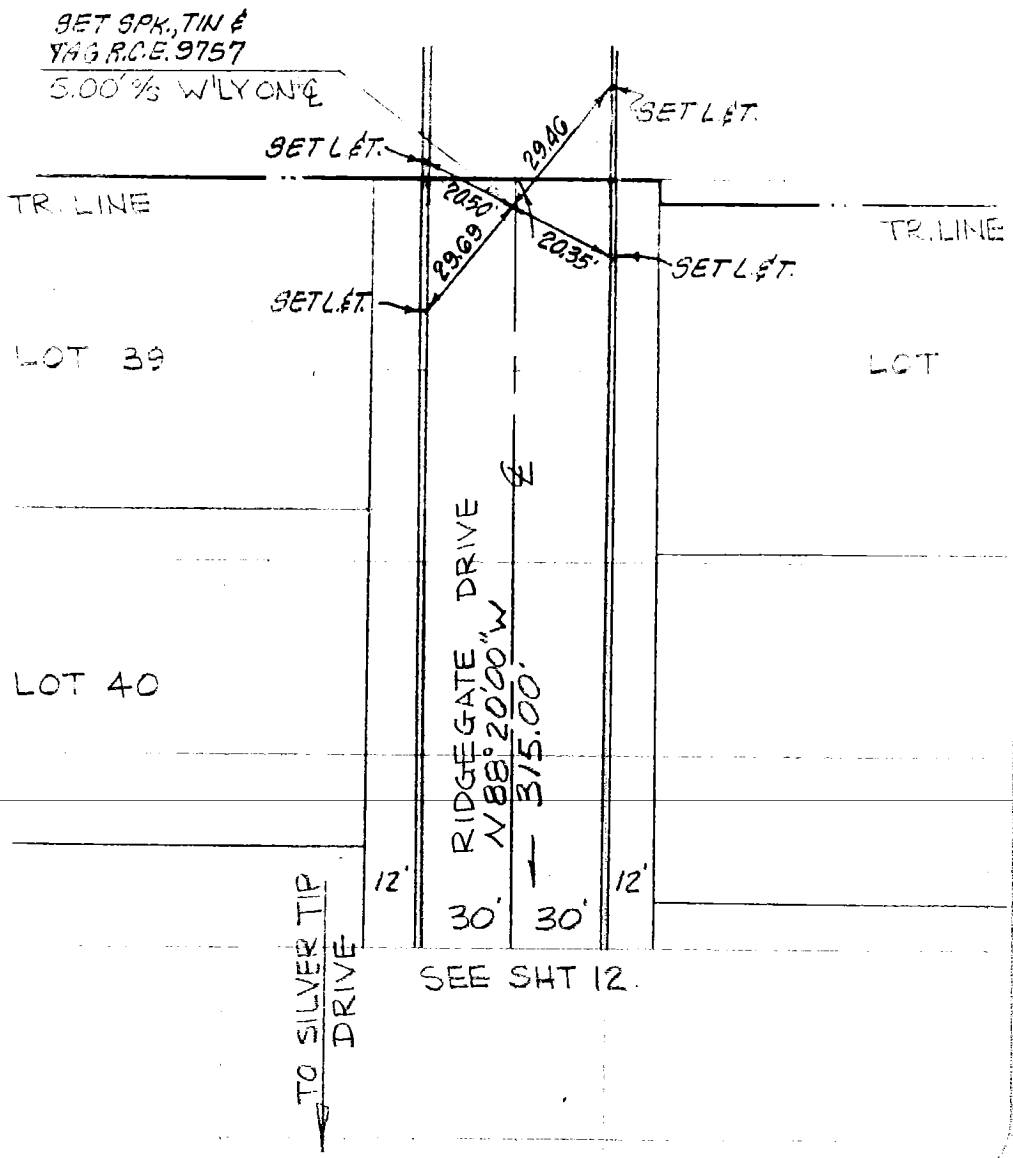


SO. CALIF. BLUE PRINT CO.

SURVEY OF - ℄ TIES PAGE 1 OF 1

SURVEY BY - E. JIM KOTONIAS RCE 22105

TRACT No. 38760

(65) DATE 4-5-81

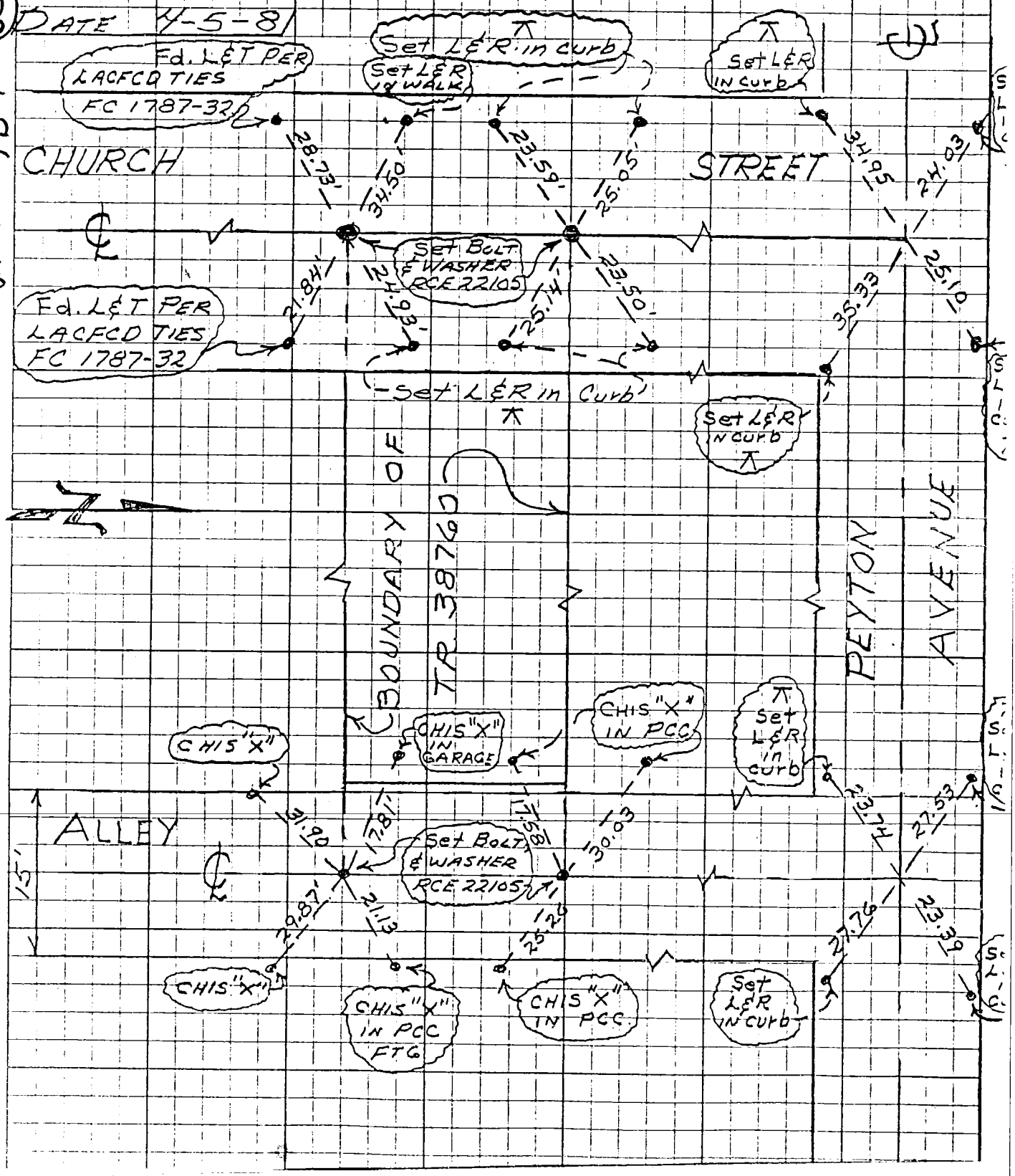

Tract No. 39252 Date MARCH, 1981 Page 1 of 23

Survey By Engineer ROBERT E. KAMEOKA R.C.E. 15429

HIGHLAND ENGINEERS

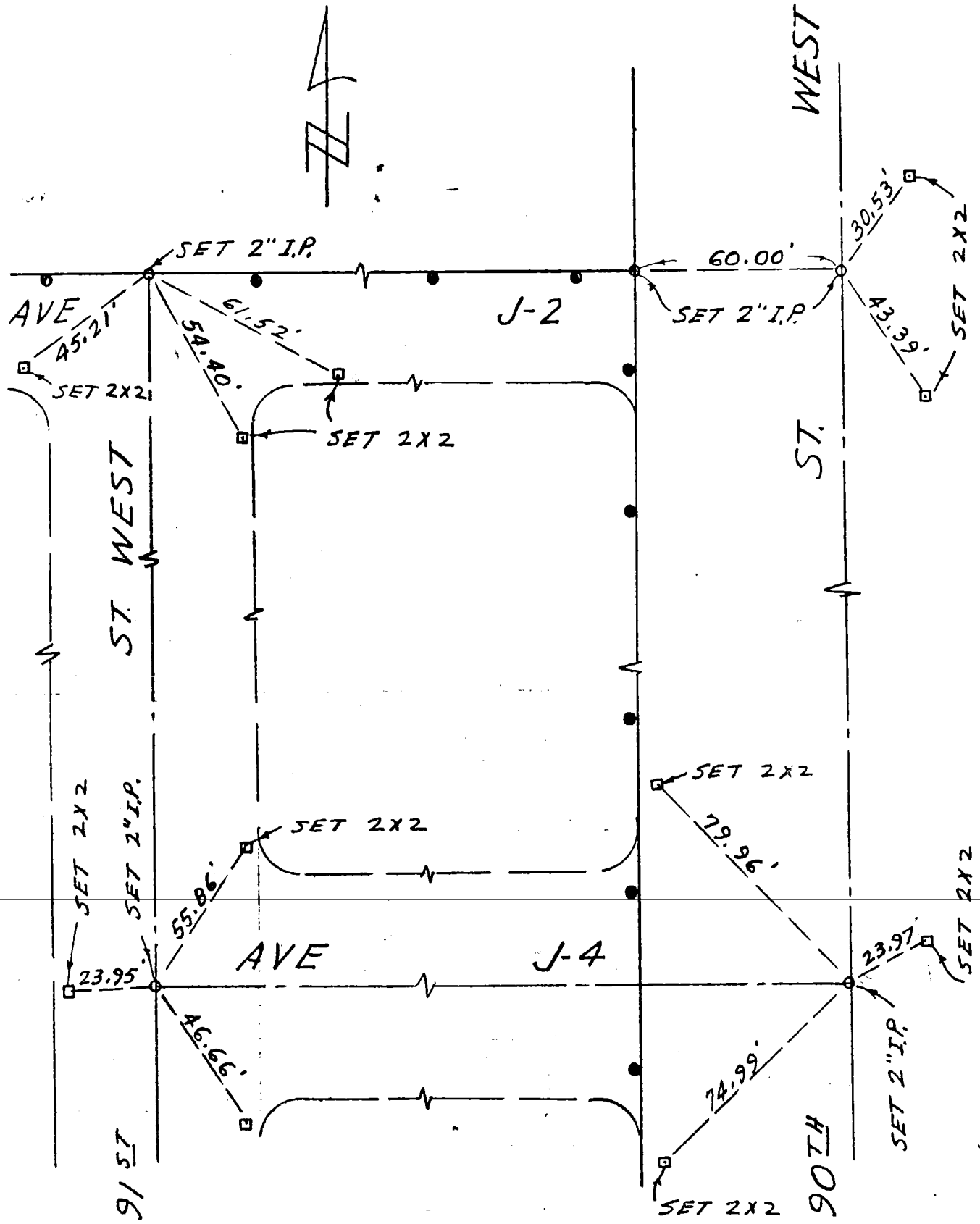

Tract No. 39252 Date MARCH, 1981 Page 2 of 23

Survey By Engineer ROBERT E. KAMEOKA R.C.E. 15422

HIGHLAND ENGINEERS

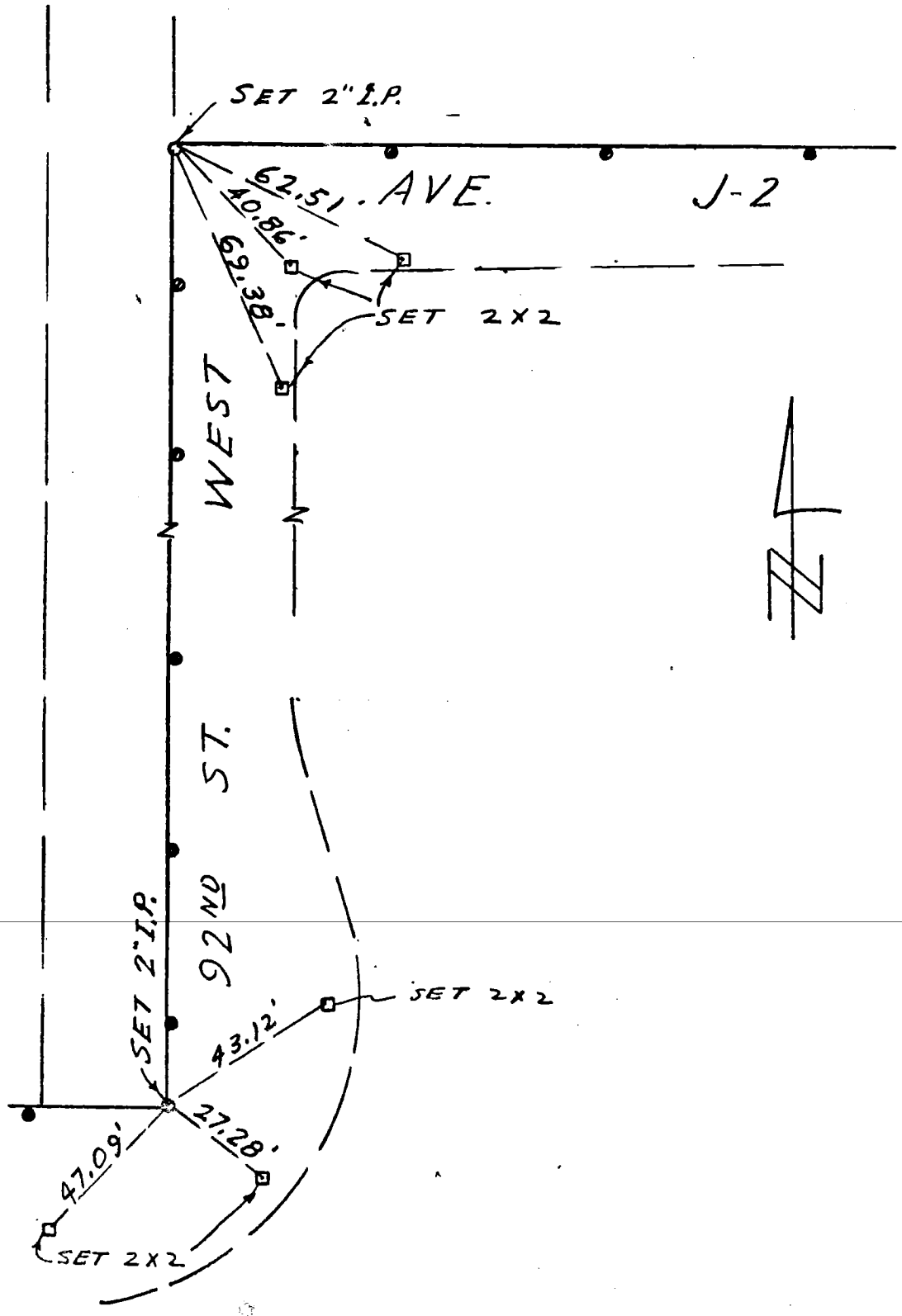

Tract No. 39252 Date MARCH, 1981 Page 3 of 23

Survey By Engineer ROBERT E. KAMEOKA R.C.E. 15429

HIGHLAND ENGINEERS

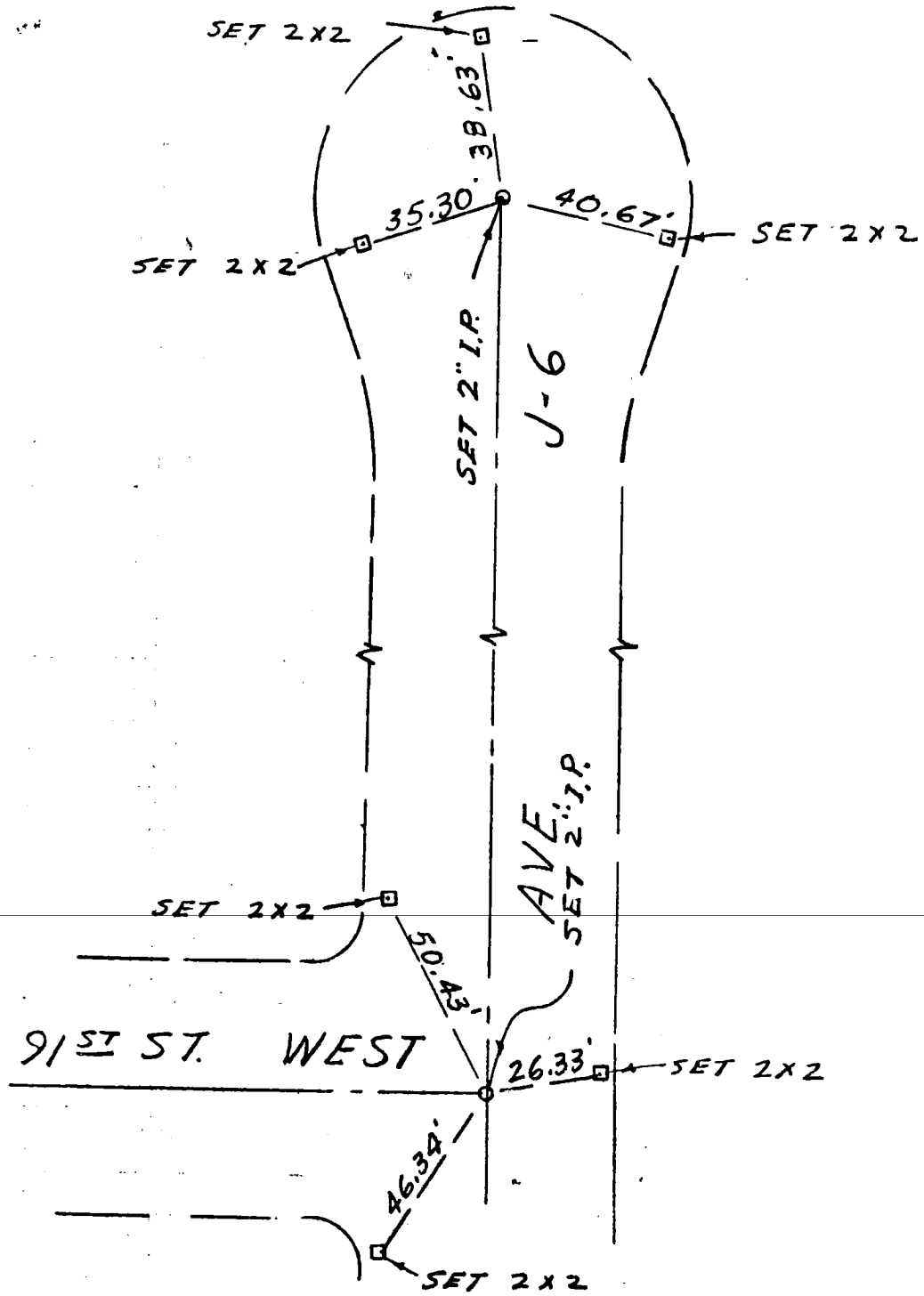

Tract No. 39252 Date MARCH, 1981 Page 4 of 23

Survey By Engineer ROBERT E. KAMEOKA R.C.E. 15429

HIGHLAND ENGINEERS

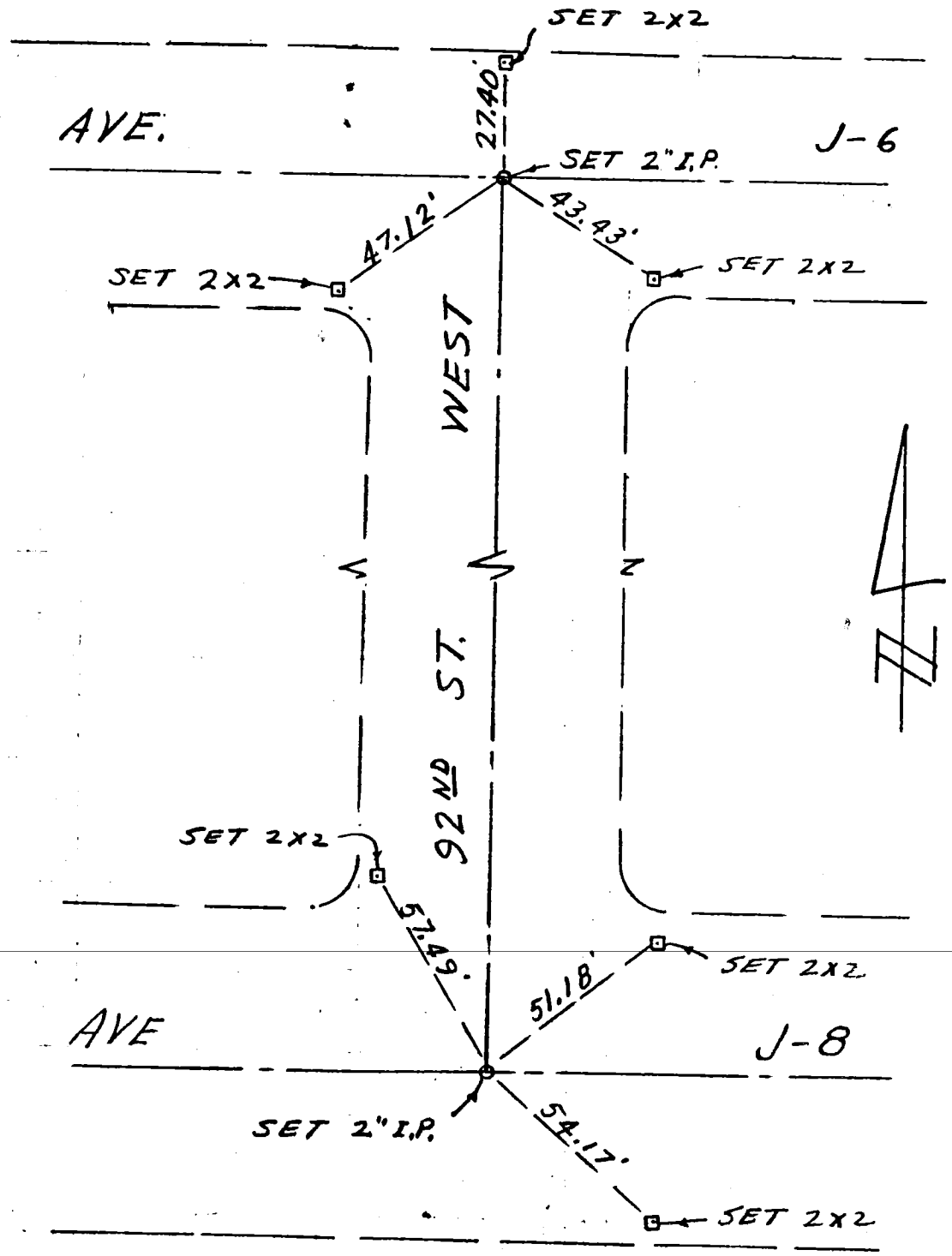

69

Tract No. 39252 Date MARCH, 1981 Page 5 of 23

Survey By Engineer ROBERT E. KAMEOKA R.C.E. 15429

HIGHLAND ENGINEERS

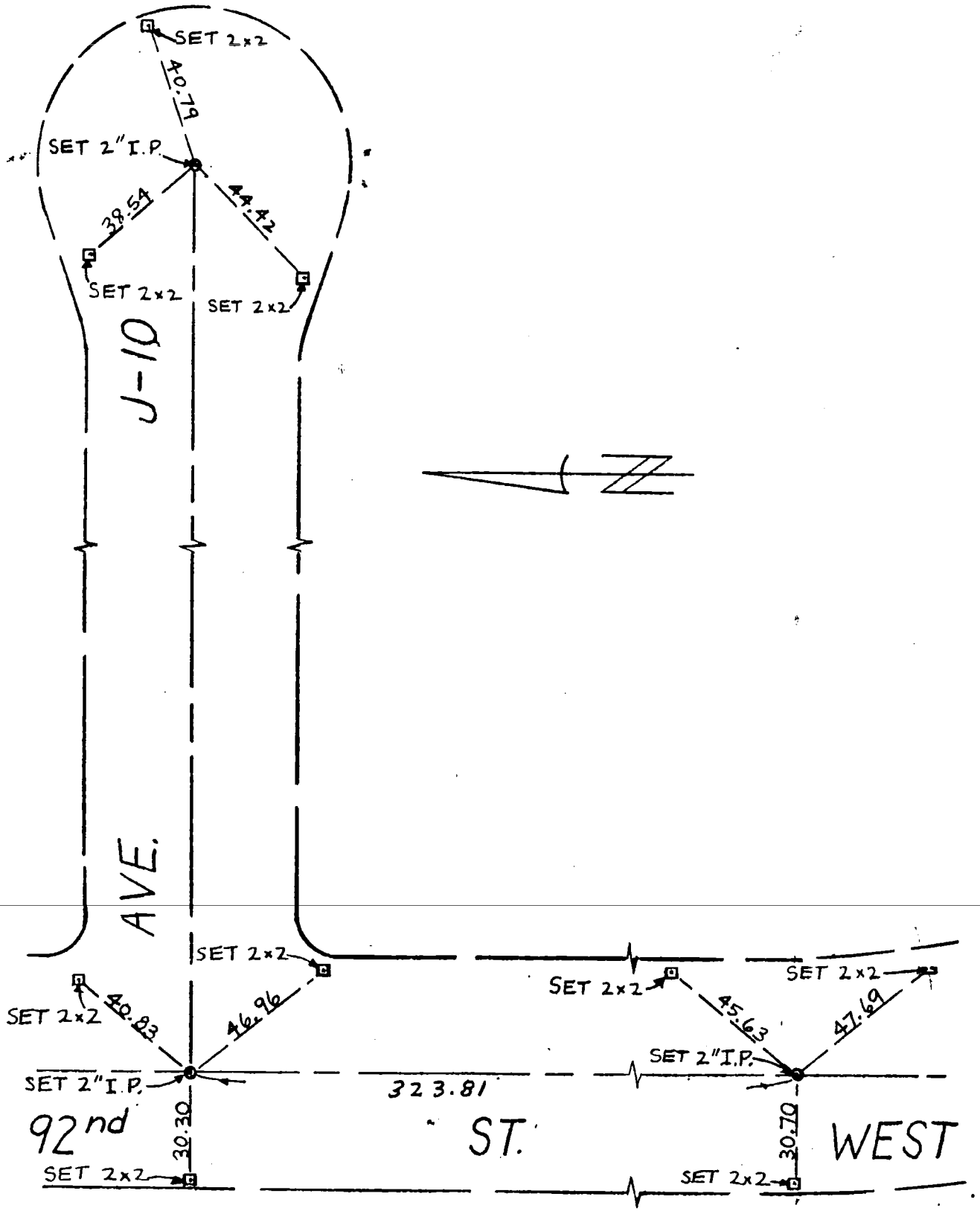

70

Tract No. 39252 Date MARCH, 1981 Page 6 of 23

Survey By Engineer ROBERT E. KAMEOKA R.C.E. 15429

HIGHLAND ENGINEERS

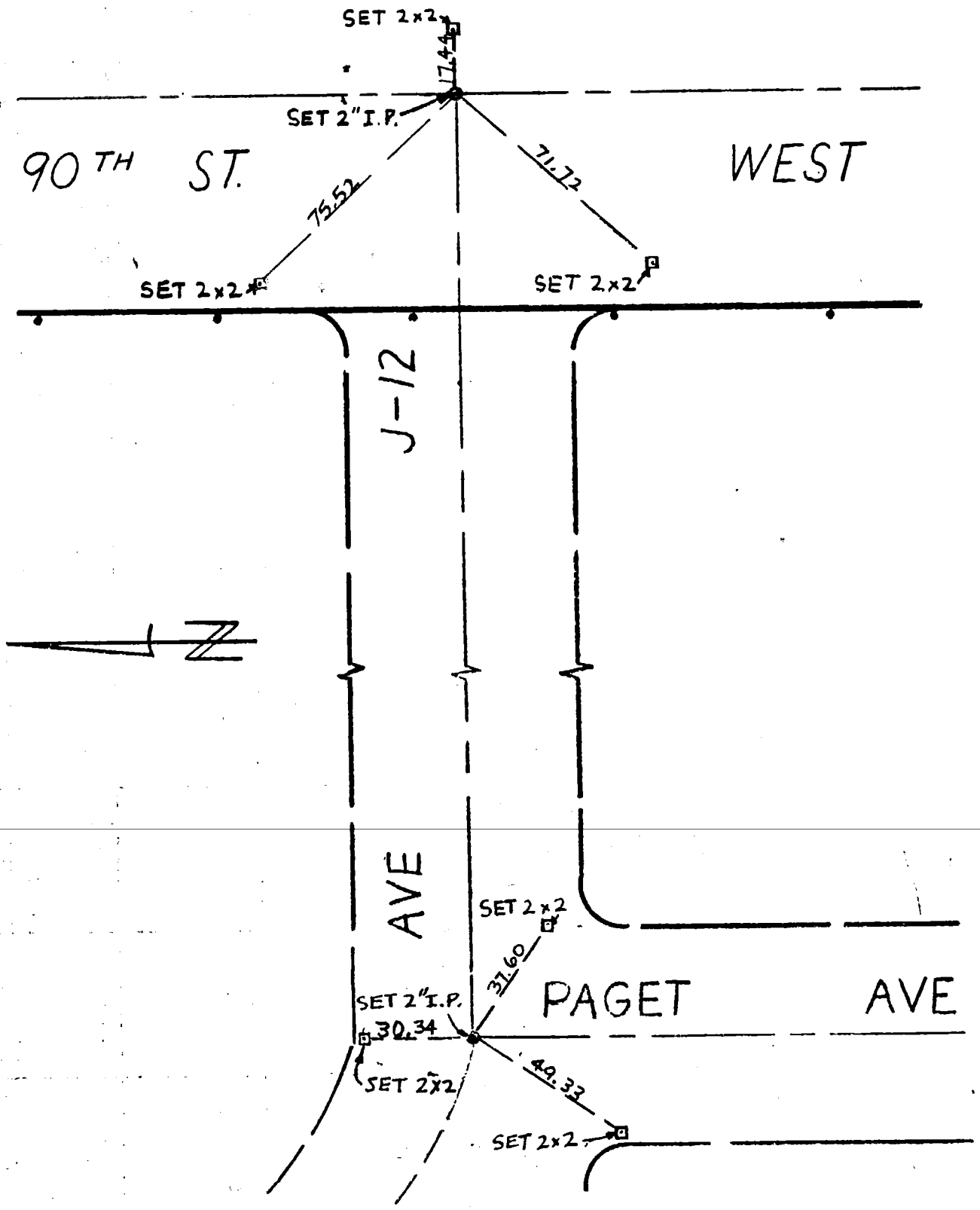

Tract No. 39252 Date MARCH, 1981 Page 7 of 23

Survey By Engineer ROBERT E. KAMEOKA R.C.E. 15429

HIGHLAND ENGINEERS

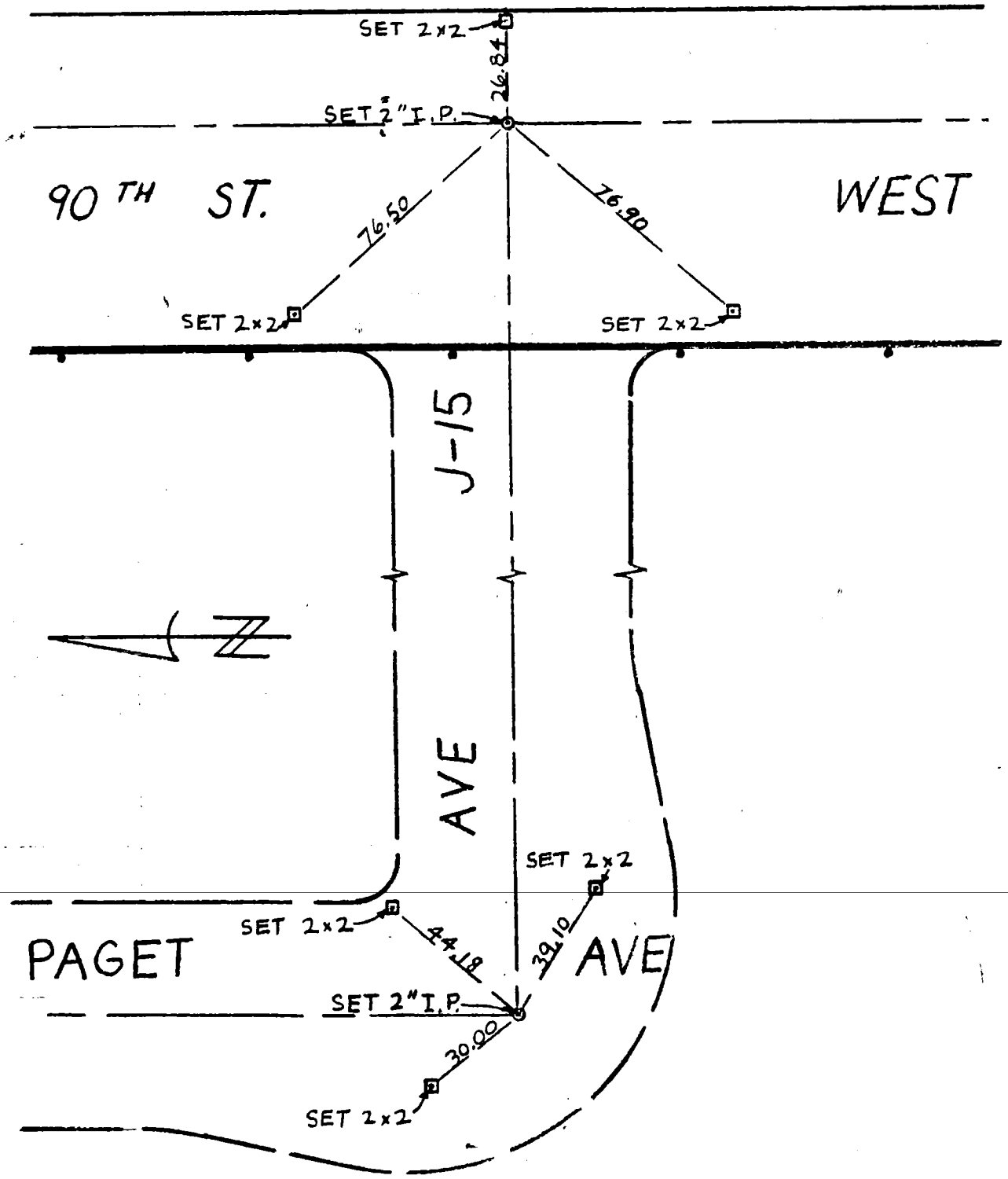

Tract No. 39252 Date MARCH, 1981 Page 8 of 23

Survey By Engineer ROBERT E. KAMEOKA R.C.E. 15429

HIGHLAND ENGINEERS

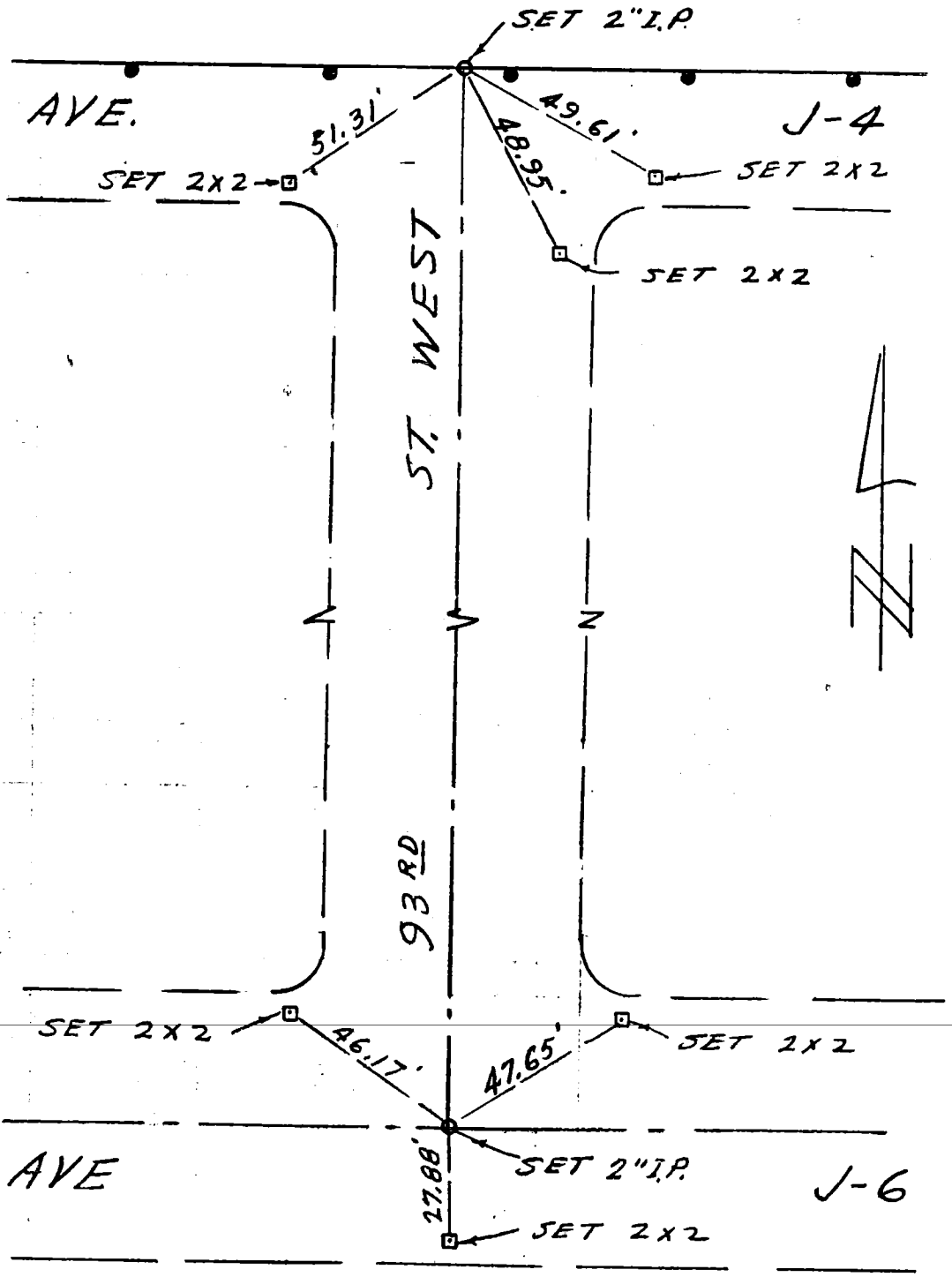

73

Tract No. 39252 Date MARCH, 1981 Page 9 of 23

Survey By Engineer ROBERT E. KAMEOKA R.C.E. 15429

HIGHLAND ENGINEERS

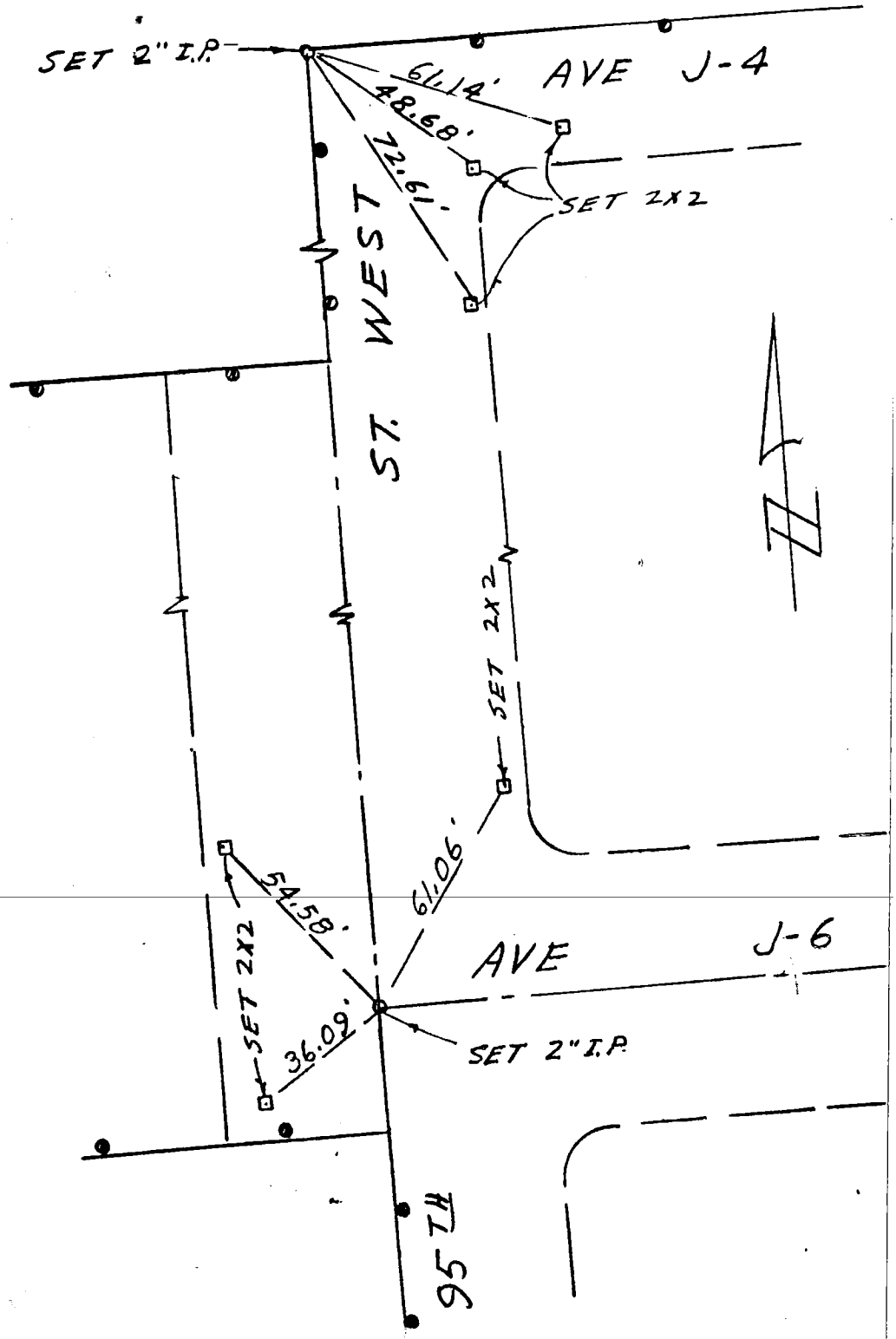

Tract No. 39252 Date MARCH, 1981 Page 10 of 23

Survey By Engineer ROBERT E. KAMEOKA R.C.E. 15429

HIGHLAND ENGINEERS

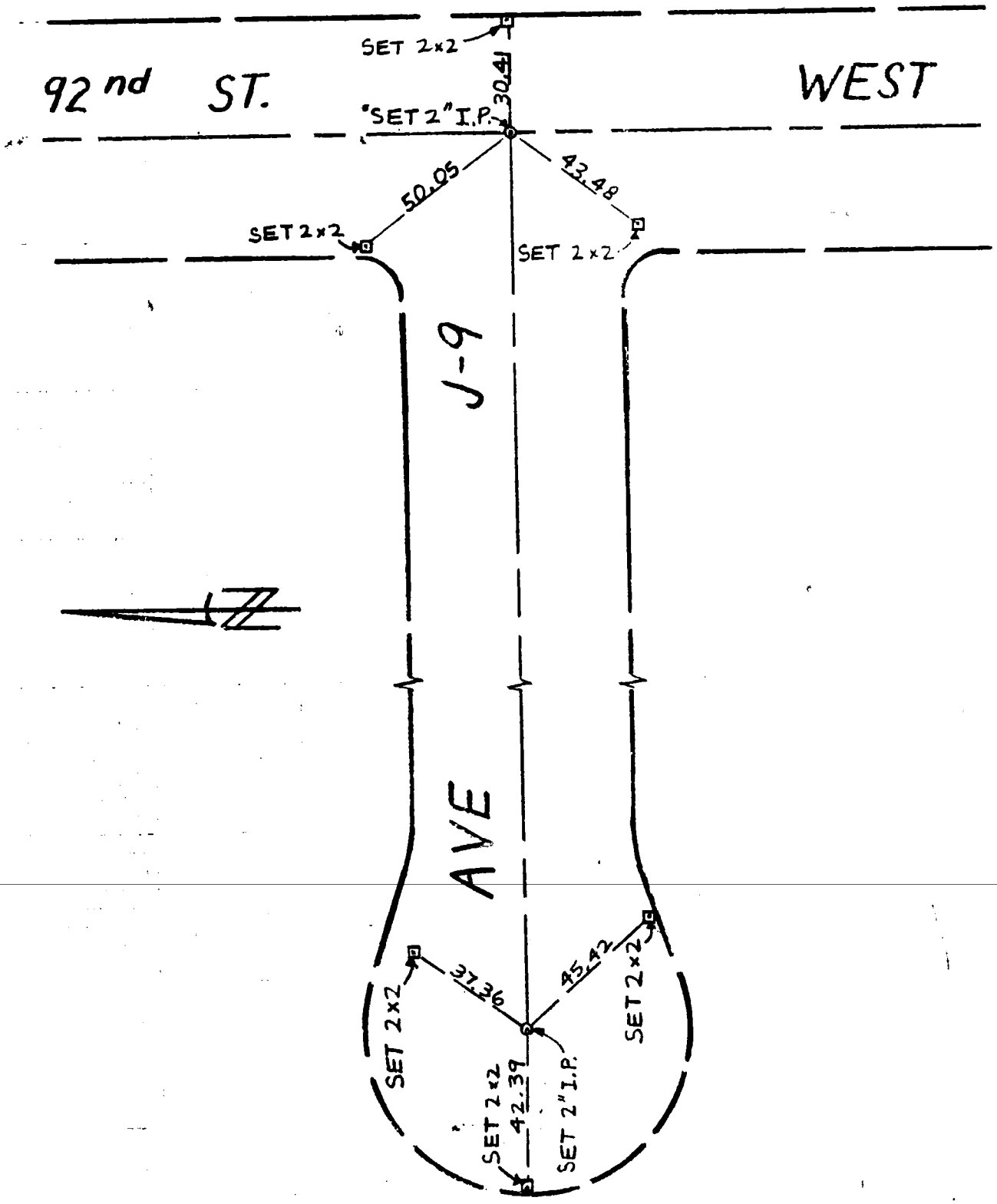

Tract No. 39252 Date MARCH, 1981 Page 11 of 23

Survey By Engineer ROBERT E. KAMEOKA R.C.E. 15429

HIGHLAND ENGINEERS

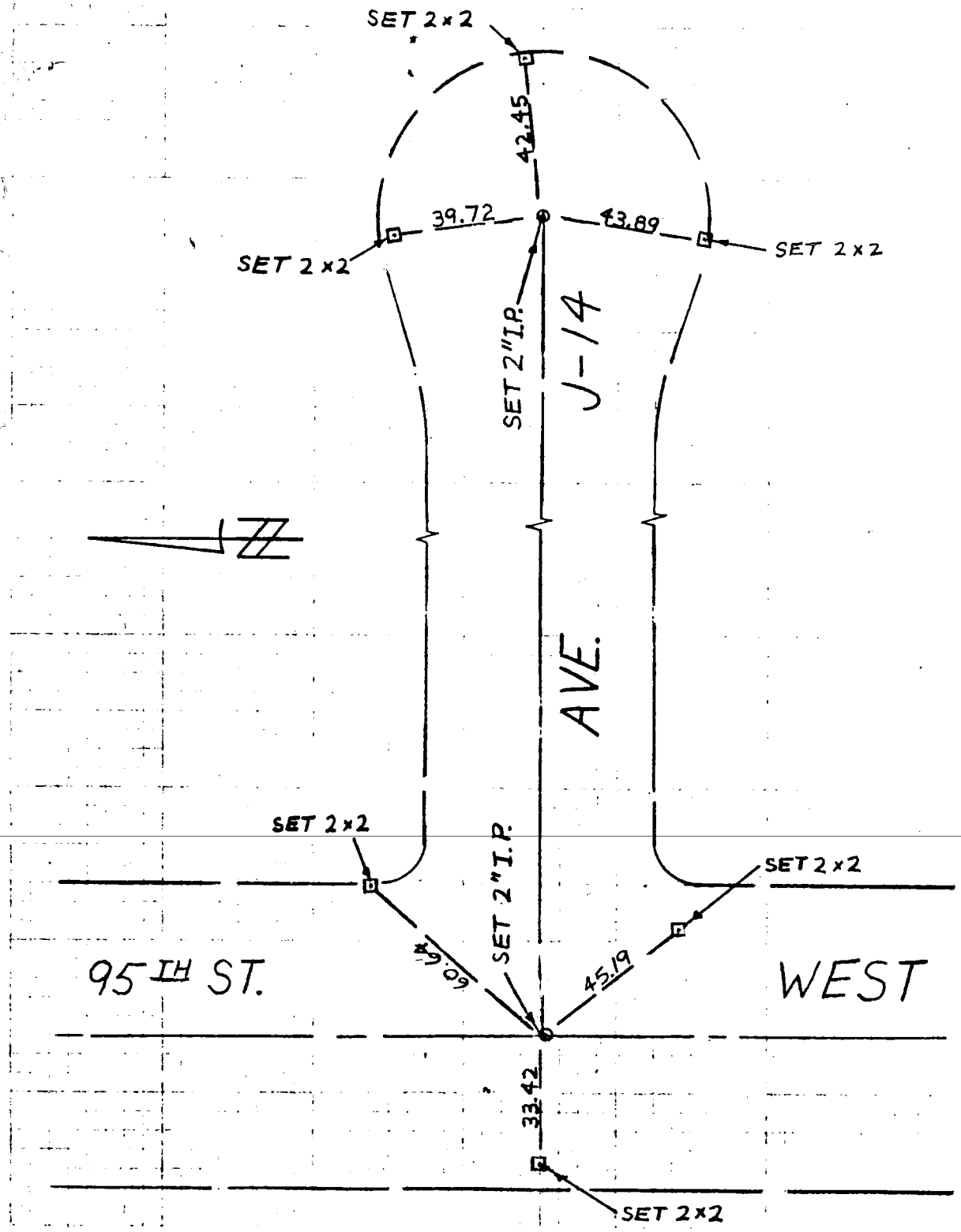

Tract No. 39252 Date MARCH, 1981 Page 12 of 23

Survey By Engineer ROBERT E. KAMEOKA R.C.E. 15429

HIGHLAND ENGINEERS

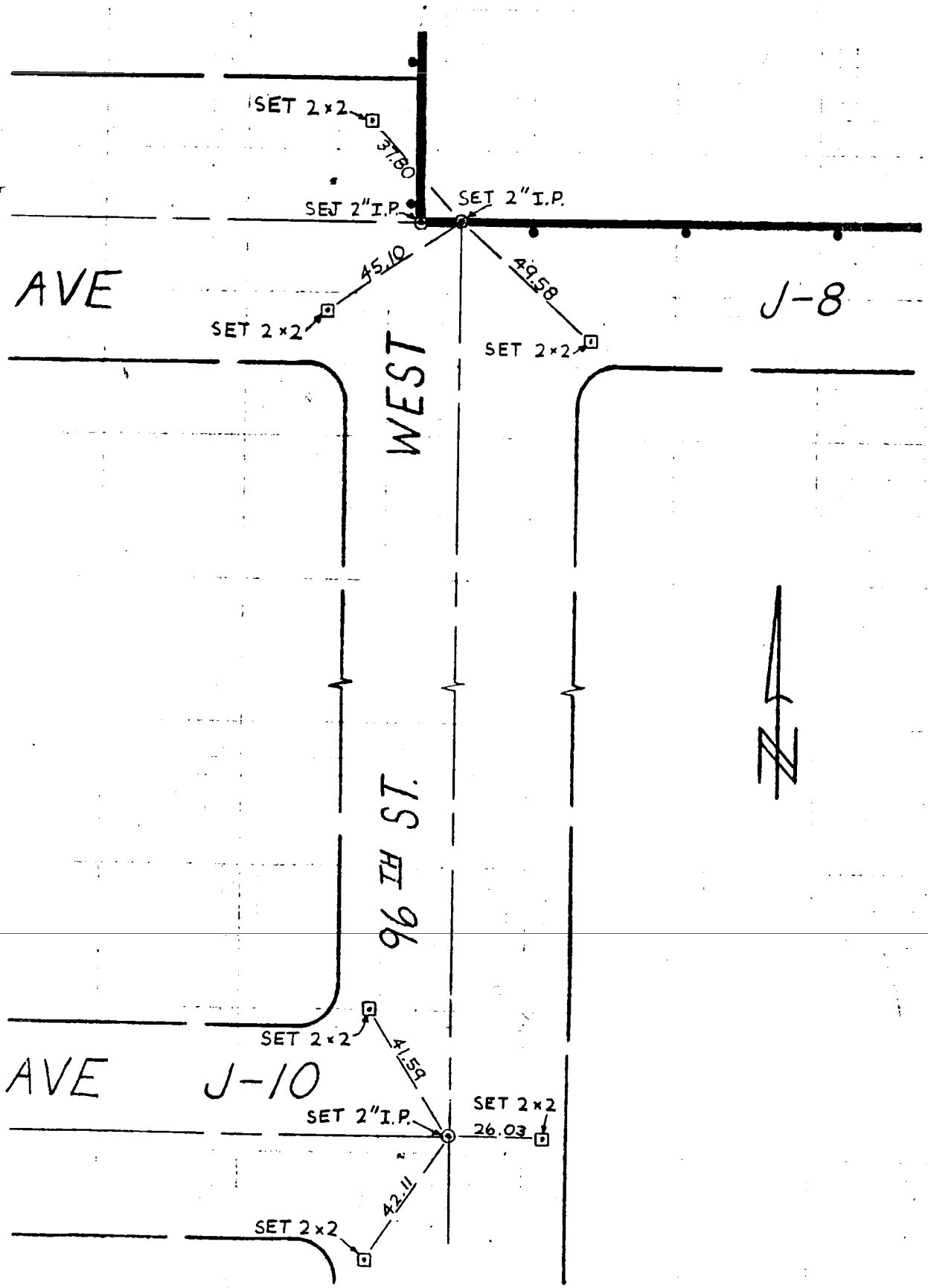

Tract No. 39252 Date MARCH, 1981 Page 13 of 23

Survey By Engineer ROBERT E. KAMEOKA R.C.E. 15429

HIGHLAND ENGINEERS

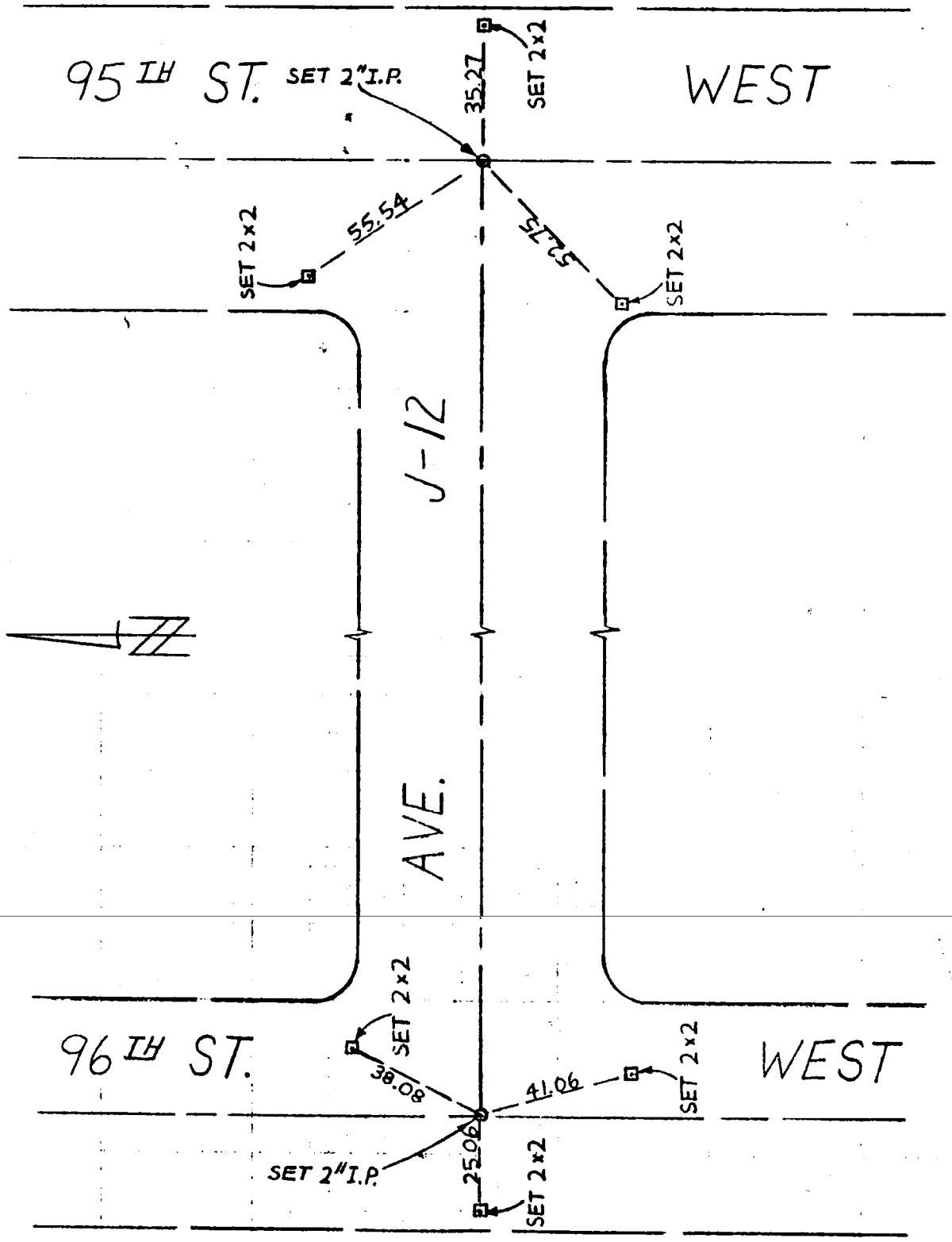

Tract No. 39252 Date MARCH, 1981 Page 14 of 23

Survey By Engineer ROBERT E. KAMEOKA R.C.E. 15429

HIGHLAND ENGINEERS

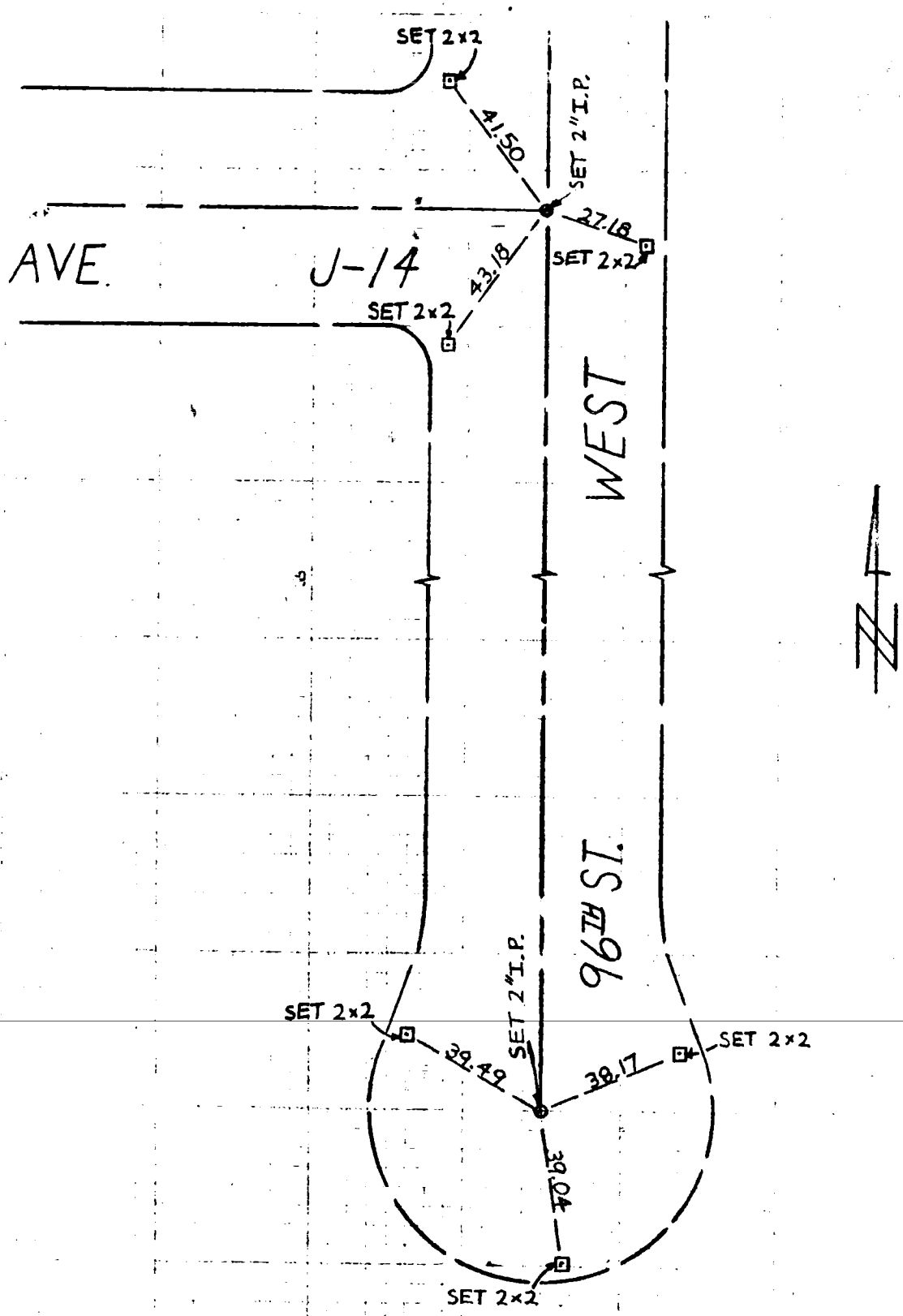

Tract No. 39252 Date MARCH, 1981 Page 15 of 23

Survey By Engineer ROBERT E. KAMEOKA R.C.E. 15429

HIGHLAND ENGINEERS

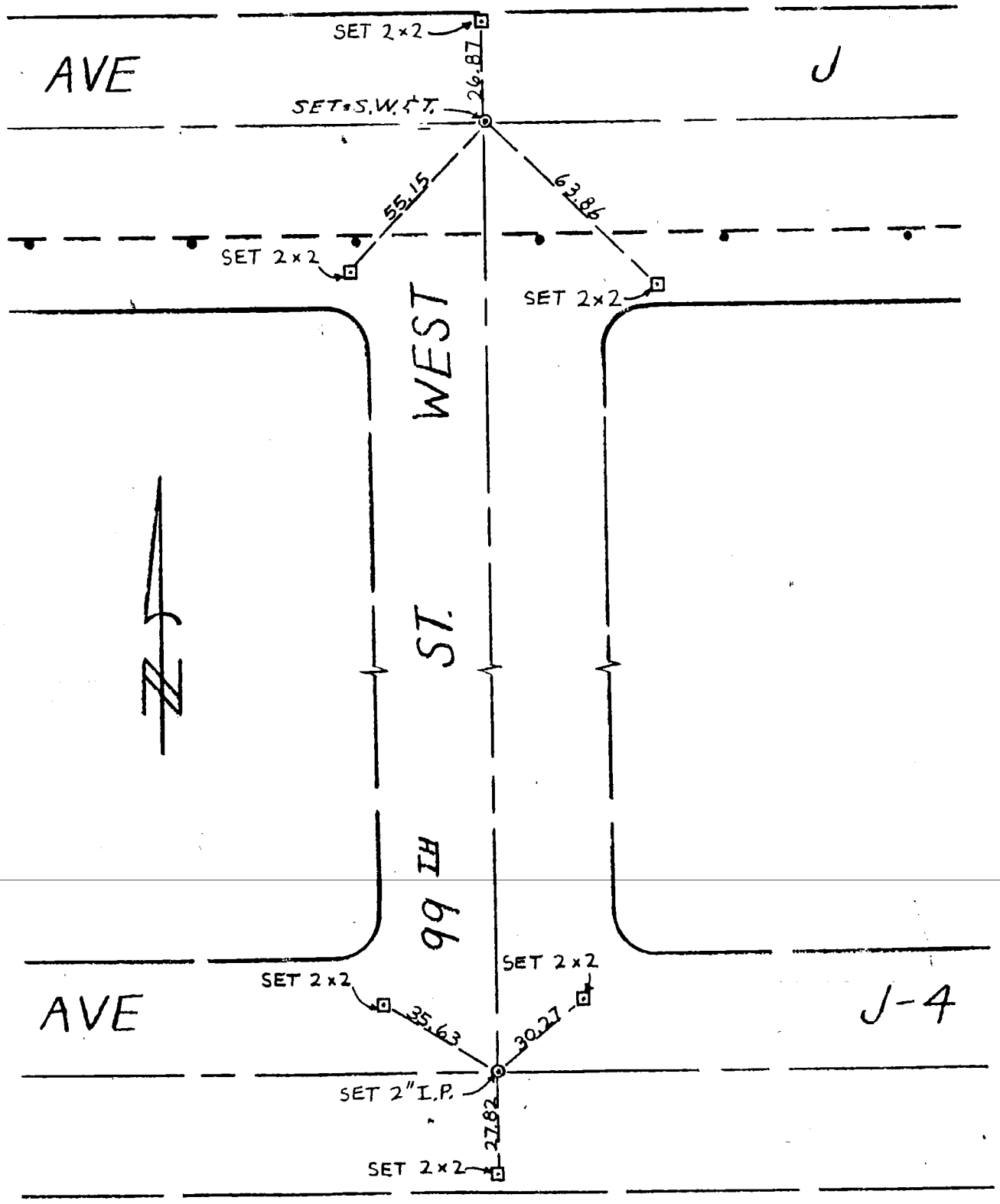

Tract No. 39252 Date MARCH, 1981 Page 16 of 23

Survey By Engineer ROBERT E. KAMEOKA R.C.E. 15429

HIGHLAND ENGINEERS

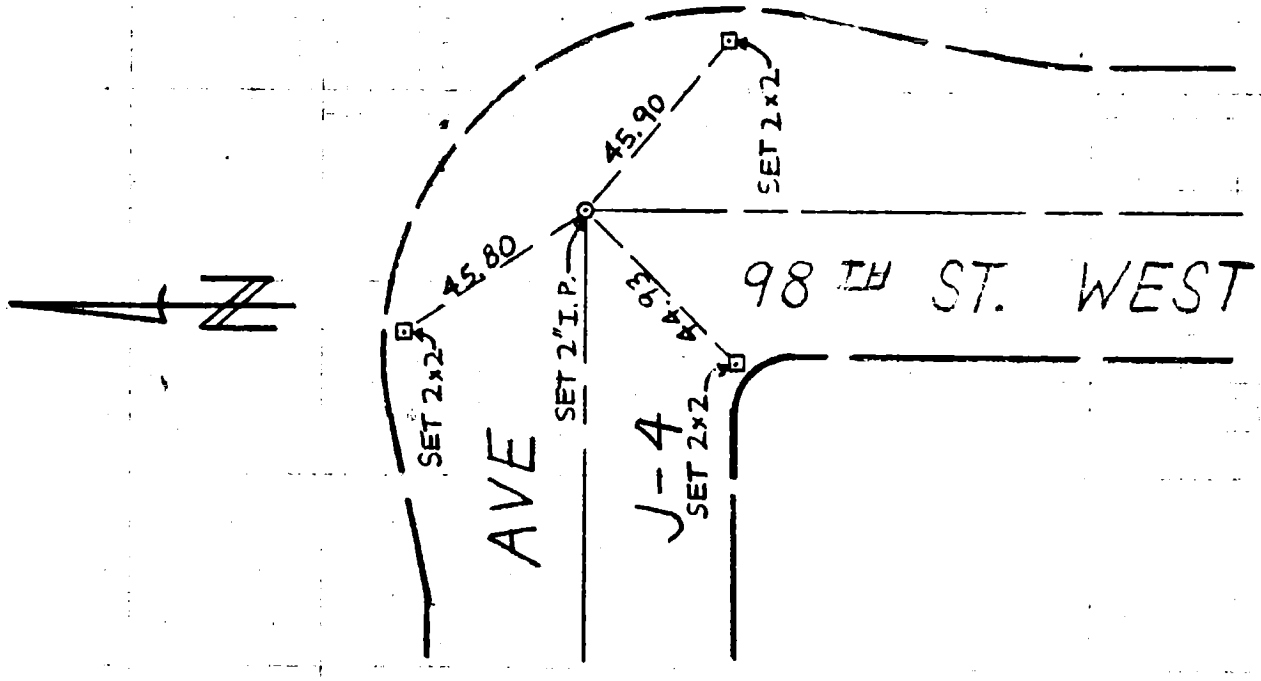


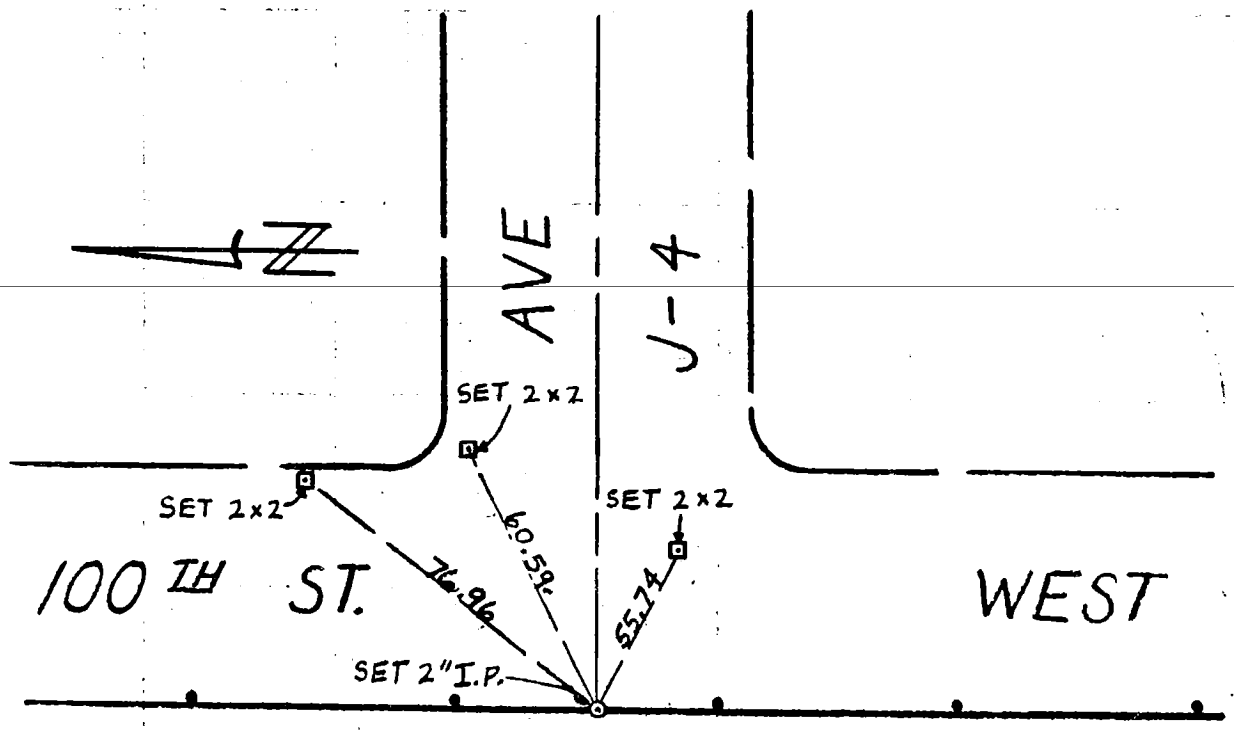

Tract No. 39252 Date MARCH, 1981 Page 17 of 23

Survey By Engineer ROBERT E. KAMEOKA R.C.E. 15429

HIGHLAND ENGINEERS

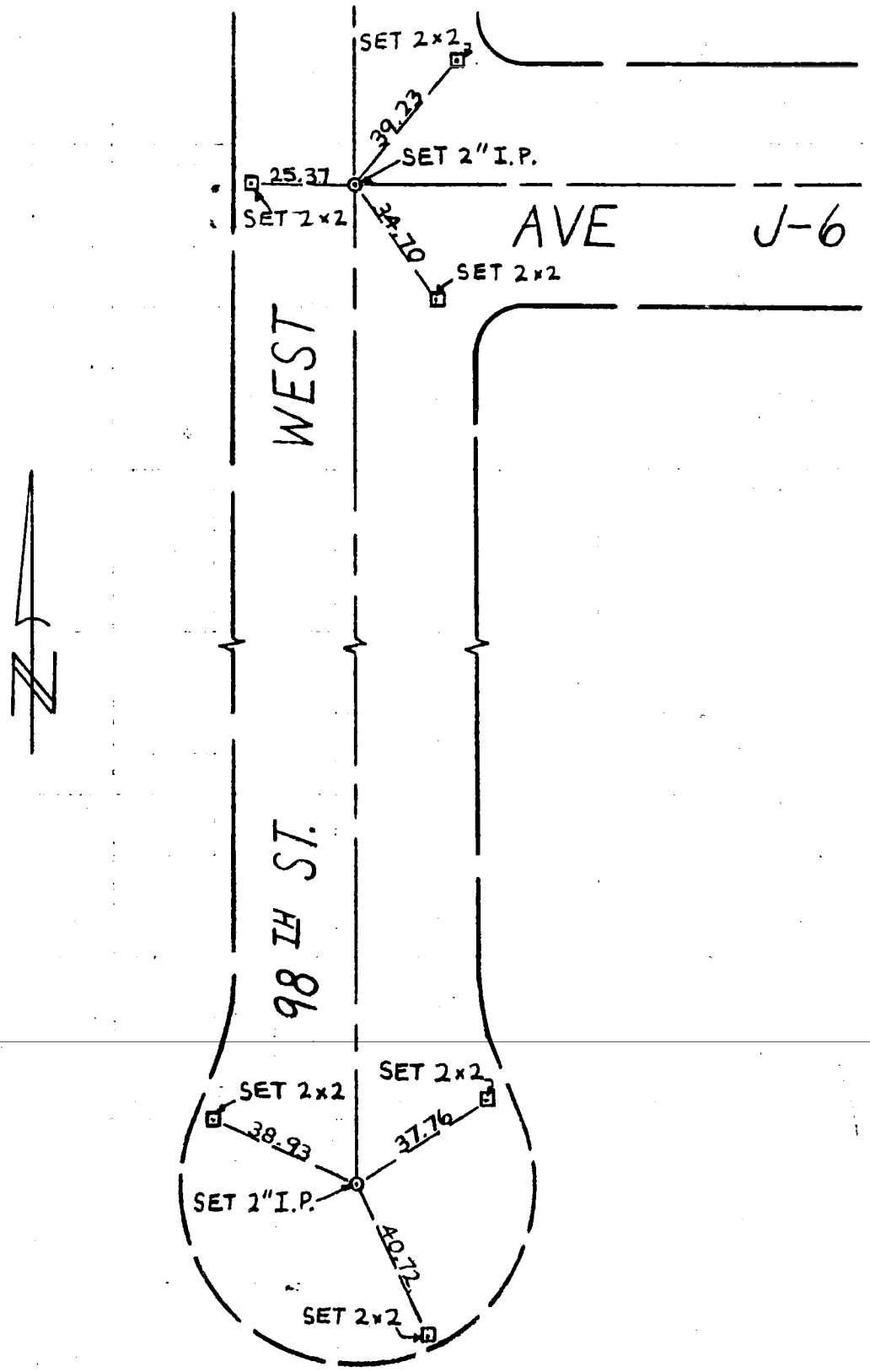

Tract No. 39252 Date MARCH, 1981 Page 18 of 23

Survey By Engineer ROBERT E. KAMEOKA R.C.E. 15429

HIGHLAND ENGINEERS

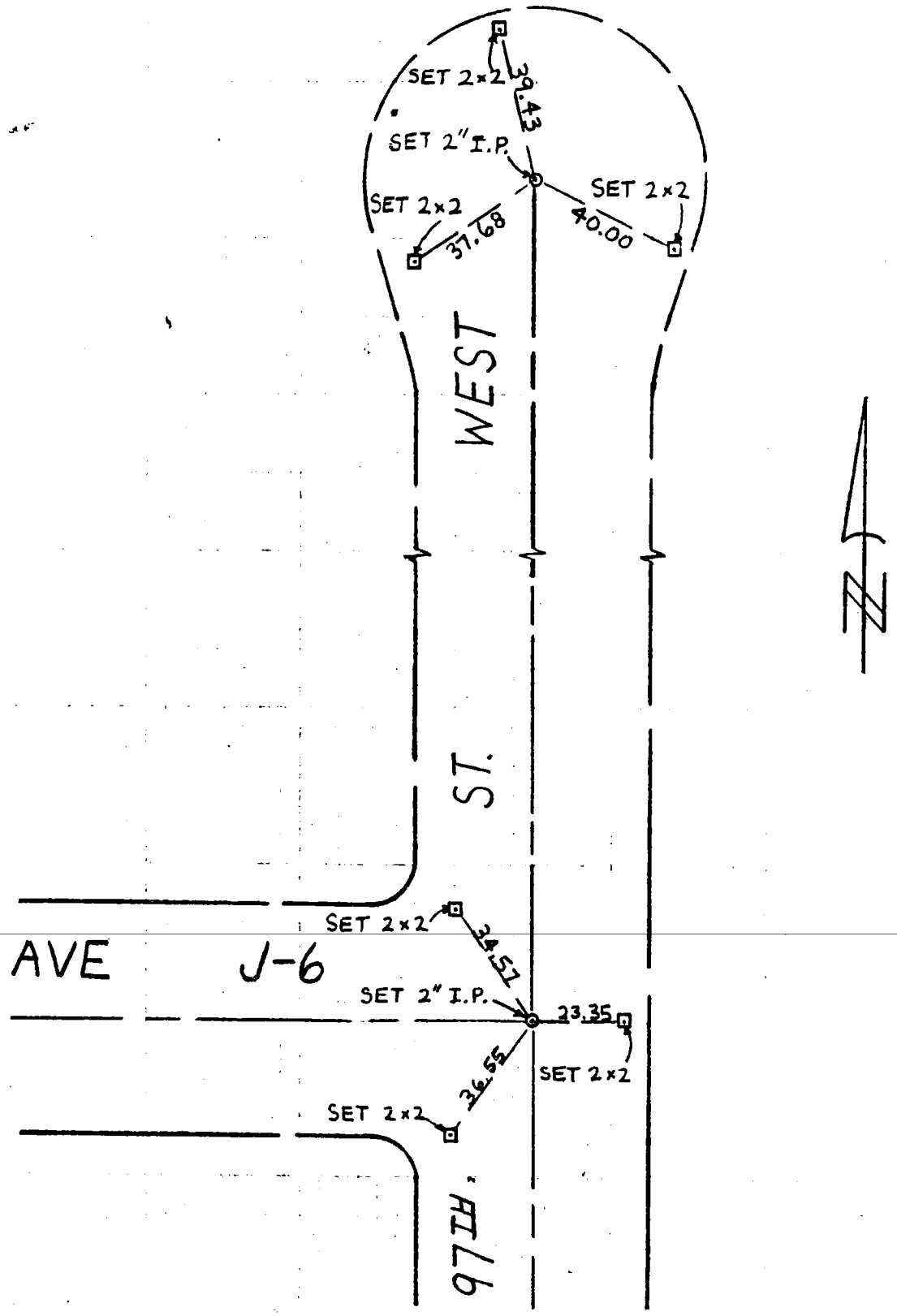

83

Tract No. 39252 Date MARCH, 1981 Page 19 of 23

Survey By Engineer ROBERT E. KAMEOKA R.C.E. 15429

HIGHLAND ENGINEERS

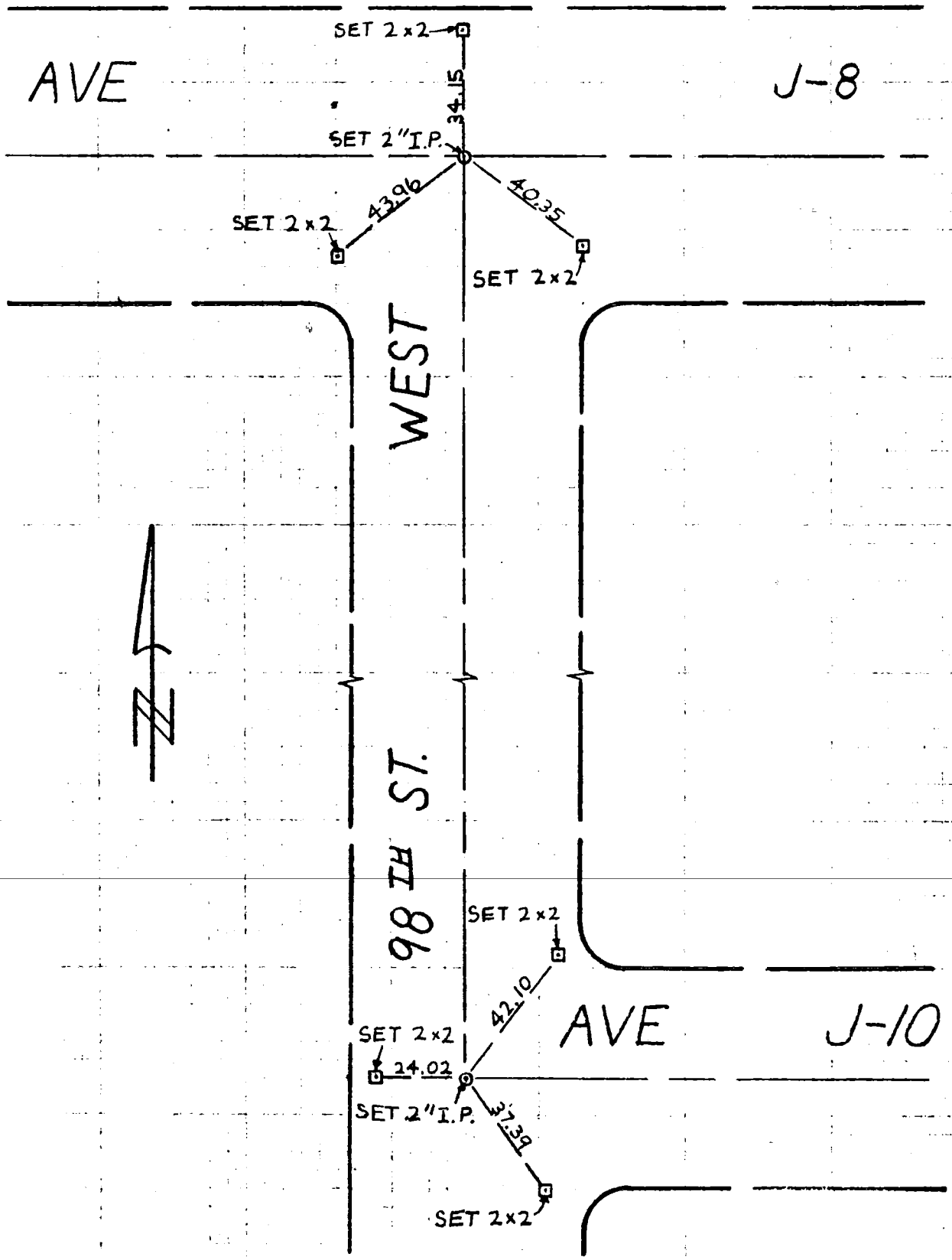

Tract No. 39252 Date MARCH, 1981 Page 20 of 23

Survey By Engineer ROBERT E. KAMEOKA R.C.E. 15429

HIGHLAND ENGINEERS

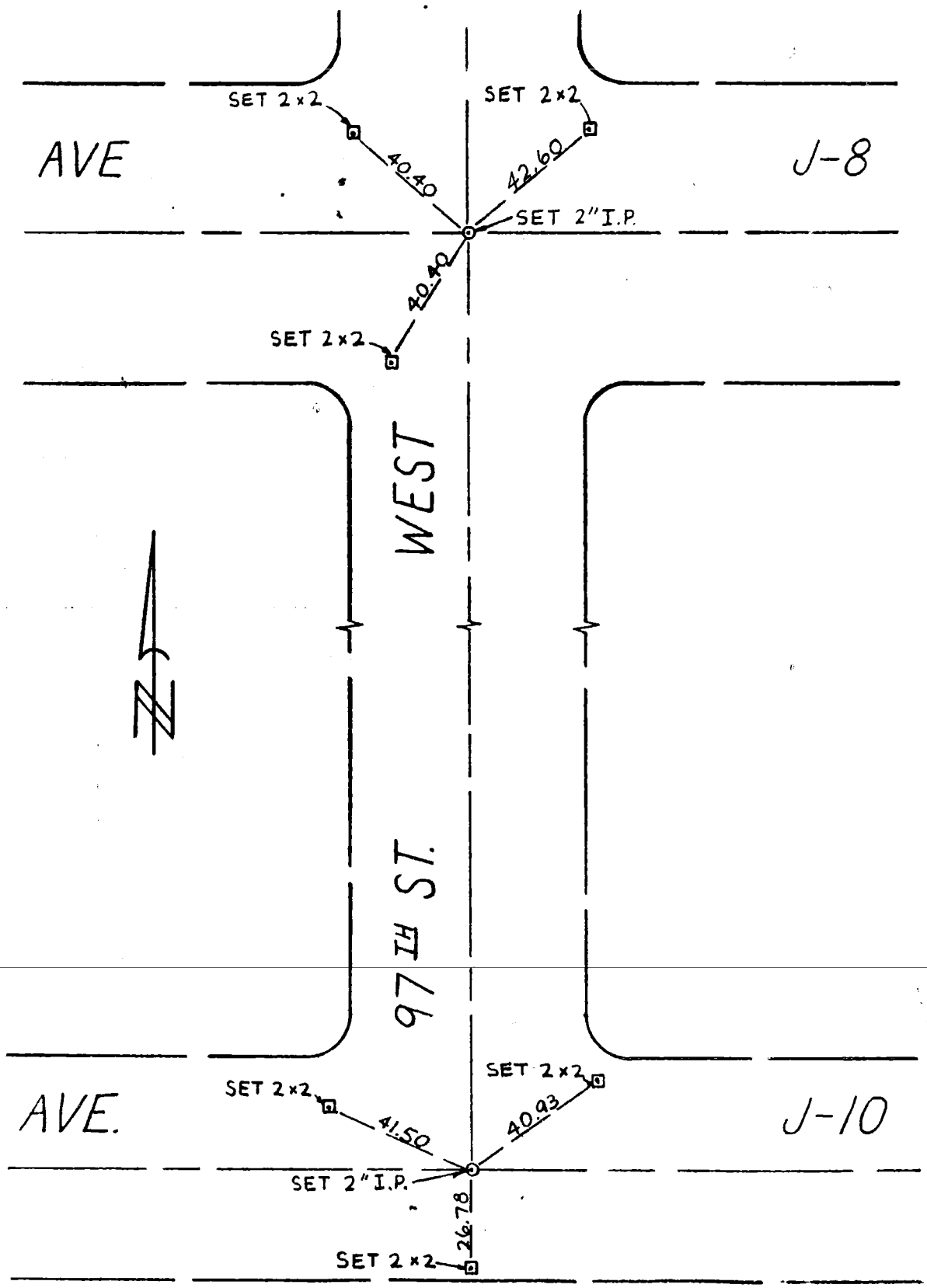

85

Tract No. 39252 Date MARCH, 1981 Page 21 of 23

Survey By Engineer ROBERT E. KAMEOKA R.C.E. 15429

HIGHLAND ENGINEERS

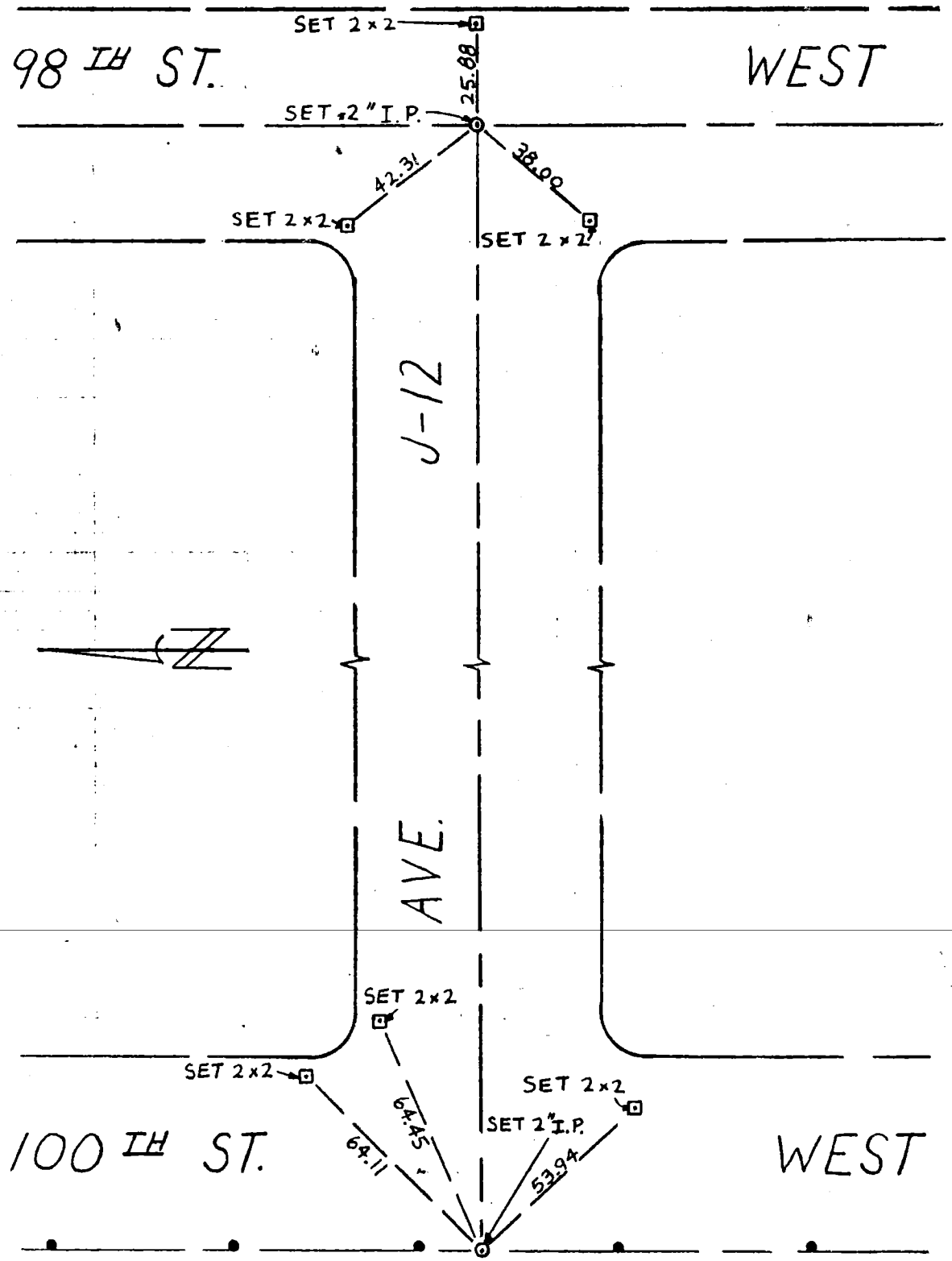

Tract No. 39252 Date MARCH, 1981 Page 22 of 23

Survey By Engineer ROBERT E. KAMEOKA R.C.E. 15429

HIGHLAND ENGINEERS

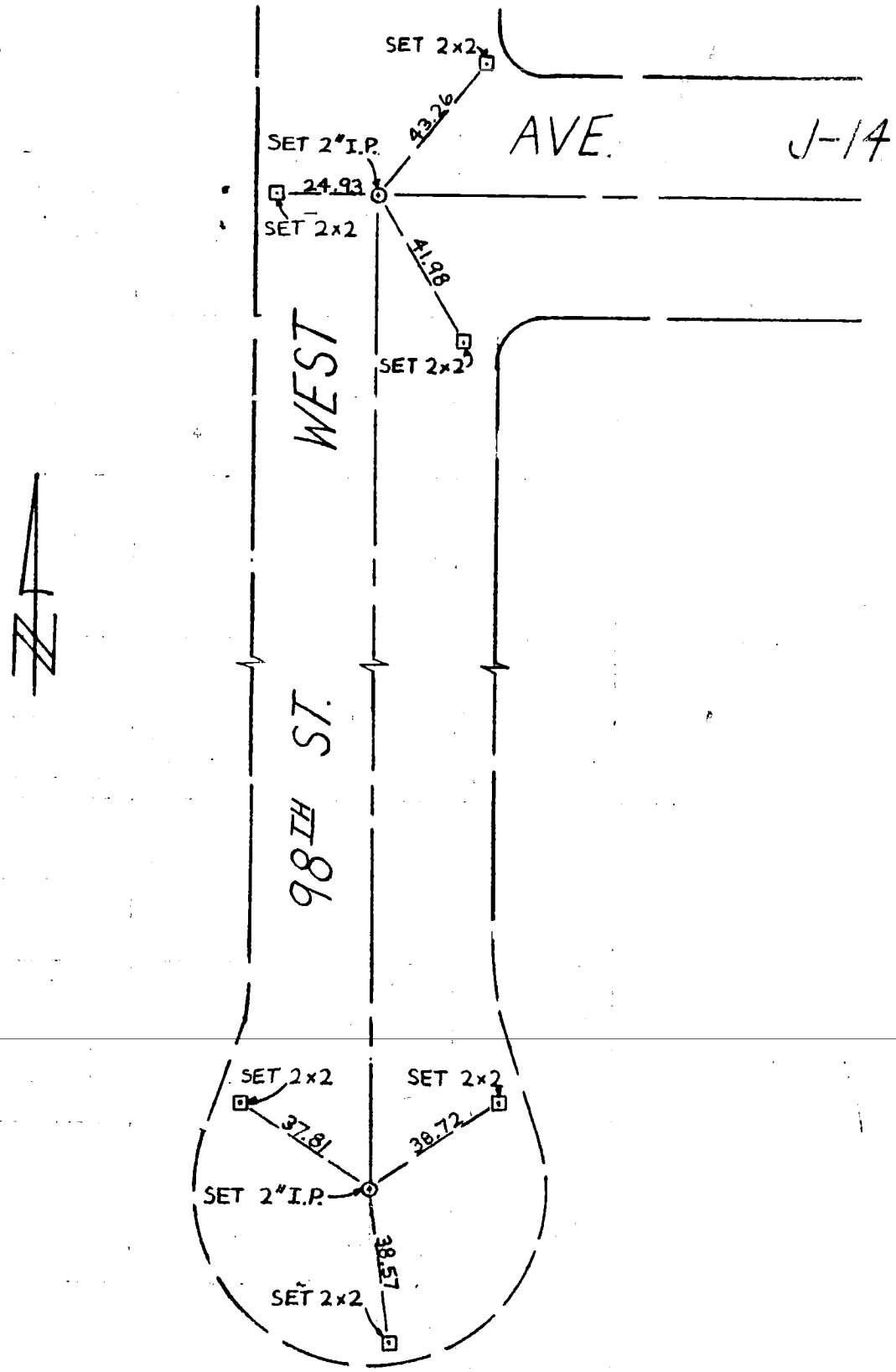

Tract No. 39252 Date MARCH, 1981 Page 23 of 23

Survey By Engineer ROBERT E. KAMEOKA R.C.E. 15429

HIGHLAND ENGINEERS

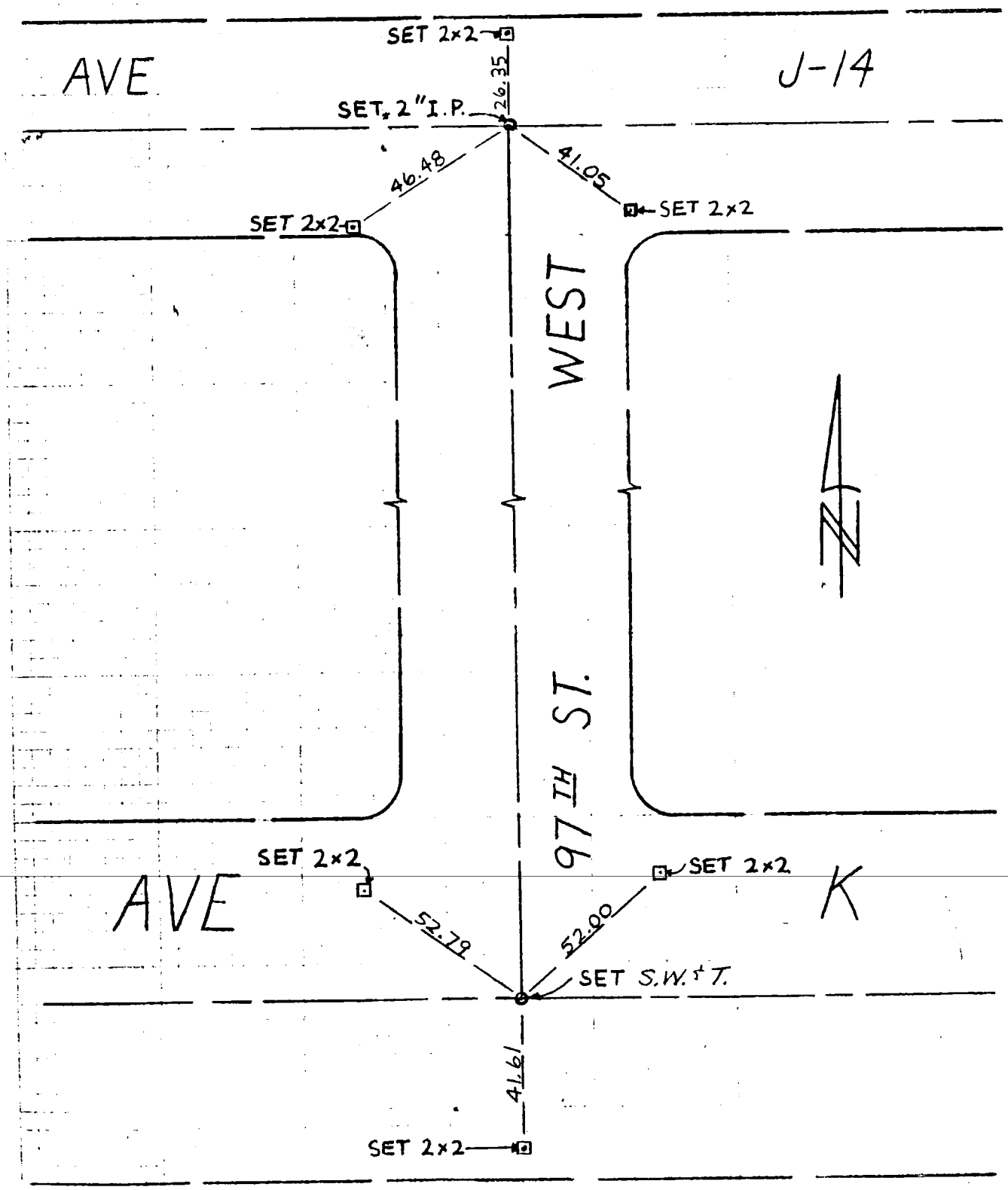

CO ENG FB 3653 - 88

ENG. 3.883B (12/78)
Title & Plat Sheet
50% Rag

Surveyed by — BAUGHMAN, SHREENAN & ASSOC., INC. Date APRIL 16, 1981 F.B. _____ Pg. _____

Type of Survey _____ Sheet 1 of 1

Distances corrected to 68° _____ Monuments tagged _____ L S # _____ Tract ~~or~~ ~~Parcel Map~~ # 38764

R C E # 19341

Checked by _____ Date _____ km grid _____ MB _____

NOTE: Additions or changes must be initialed, and dated.

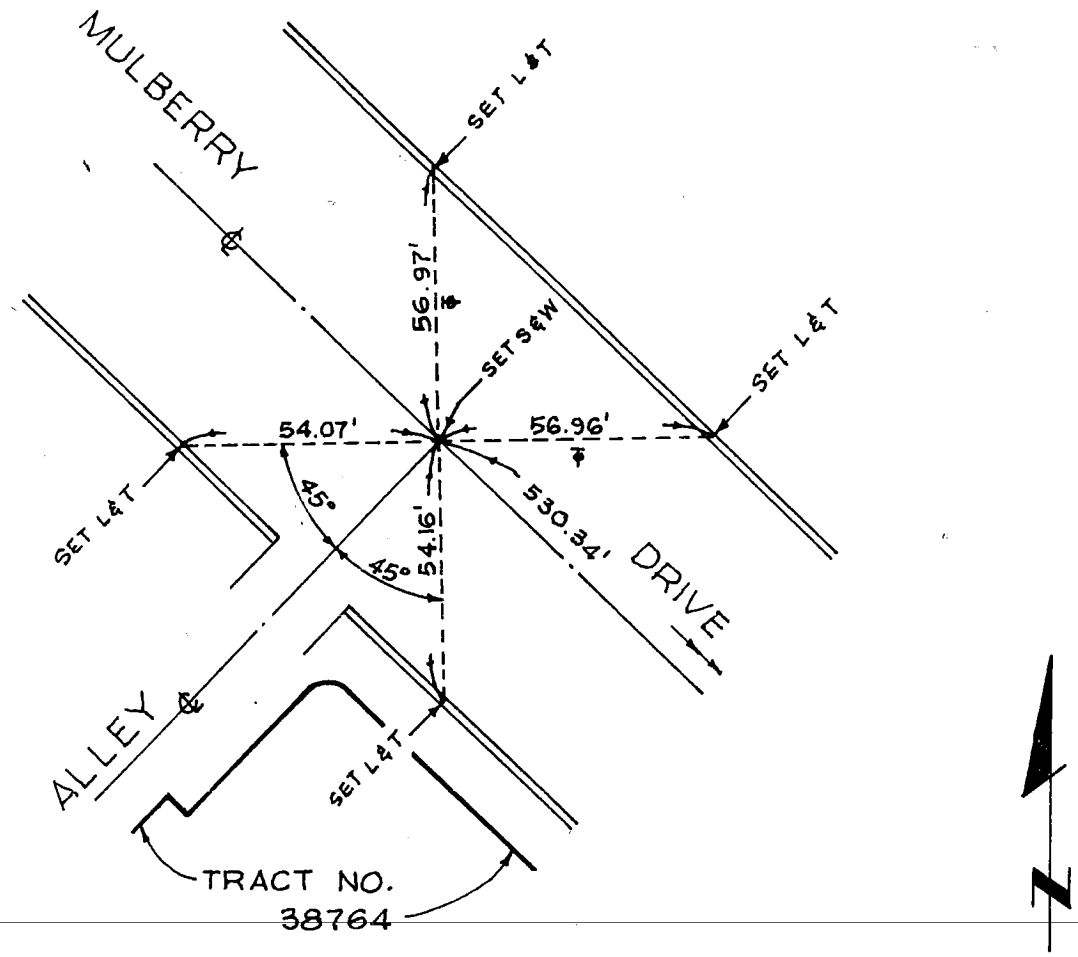


Ground Dist. X Correction Factor: _____ = Grid Distance

Return original to
BUREAU OF ENGINEERING
SURVEY DIVISION, Rm. 835
200 N. Main St. -- Los Angeles 90012

CO ENG FB 3653 - 89

SURVEY OF ANGELENO AVE. F B NO. ____ PAGE ____

SURVEY BY W. D. BOWERS TRACT NO. ____

DATE 3-1-80 RCE 18473

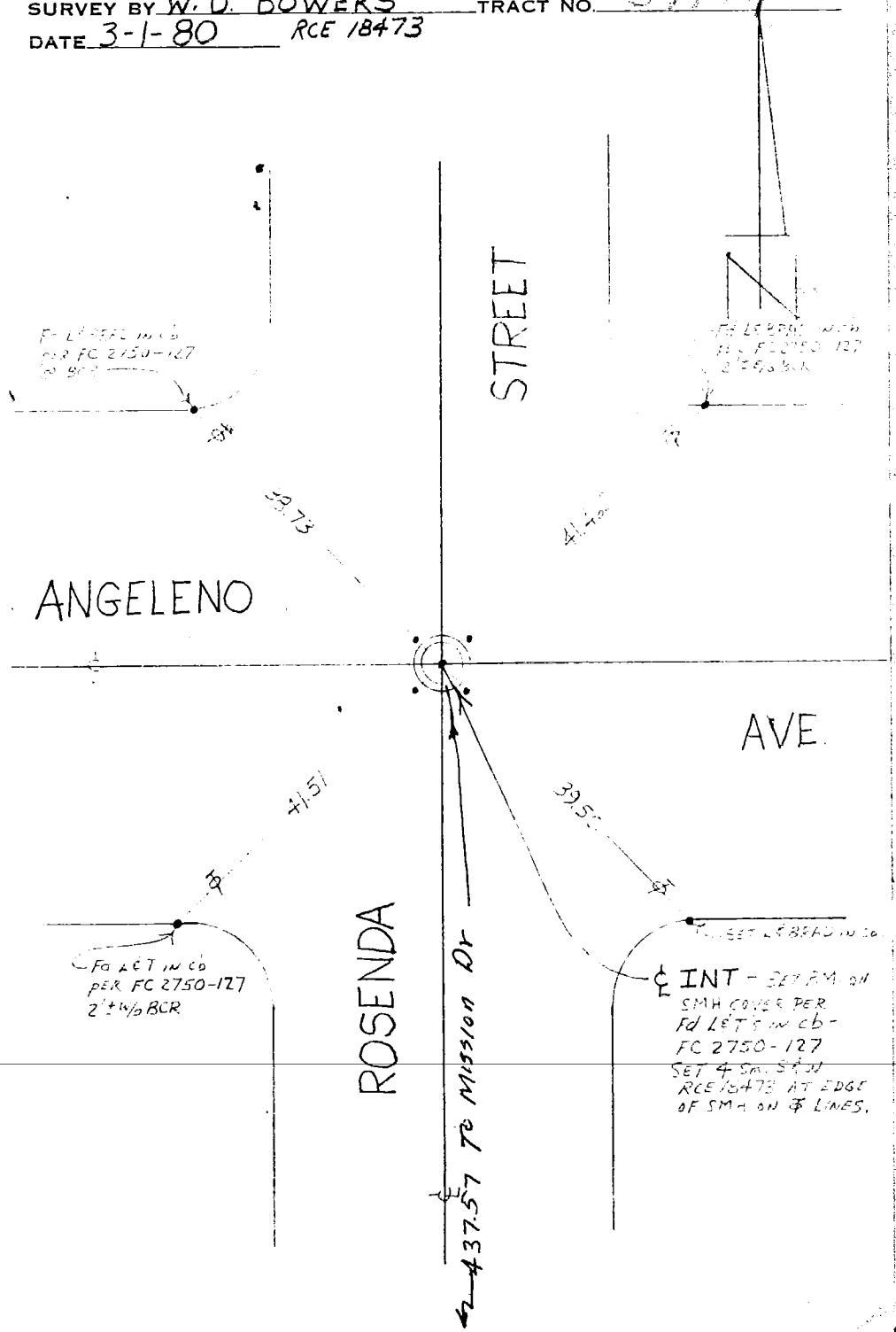


SURVEYORS SERVICE COMPANY, COSTA MESA - STOCK NO 411

DO NOT EXTEND NOTES THIS SIDE OF LINE

CO ENG FB 3653 - 90

SURVEY OF MISSION DRIVE F B NO. ____ PAGE ____

SURVEY BY W. D. BOWERS TRACT NO. 39[illegible]

DATE 3-1-80 RCE 18473

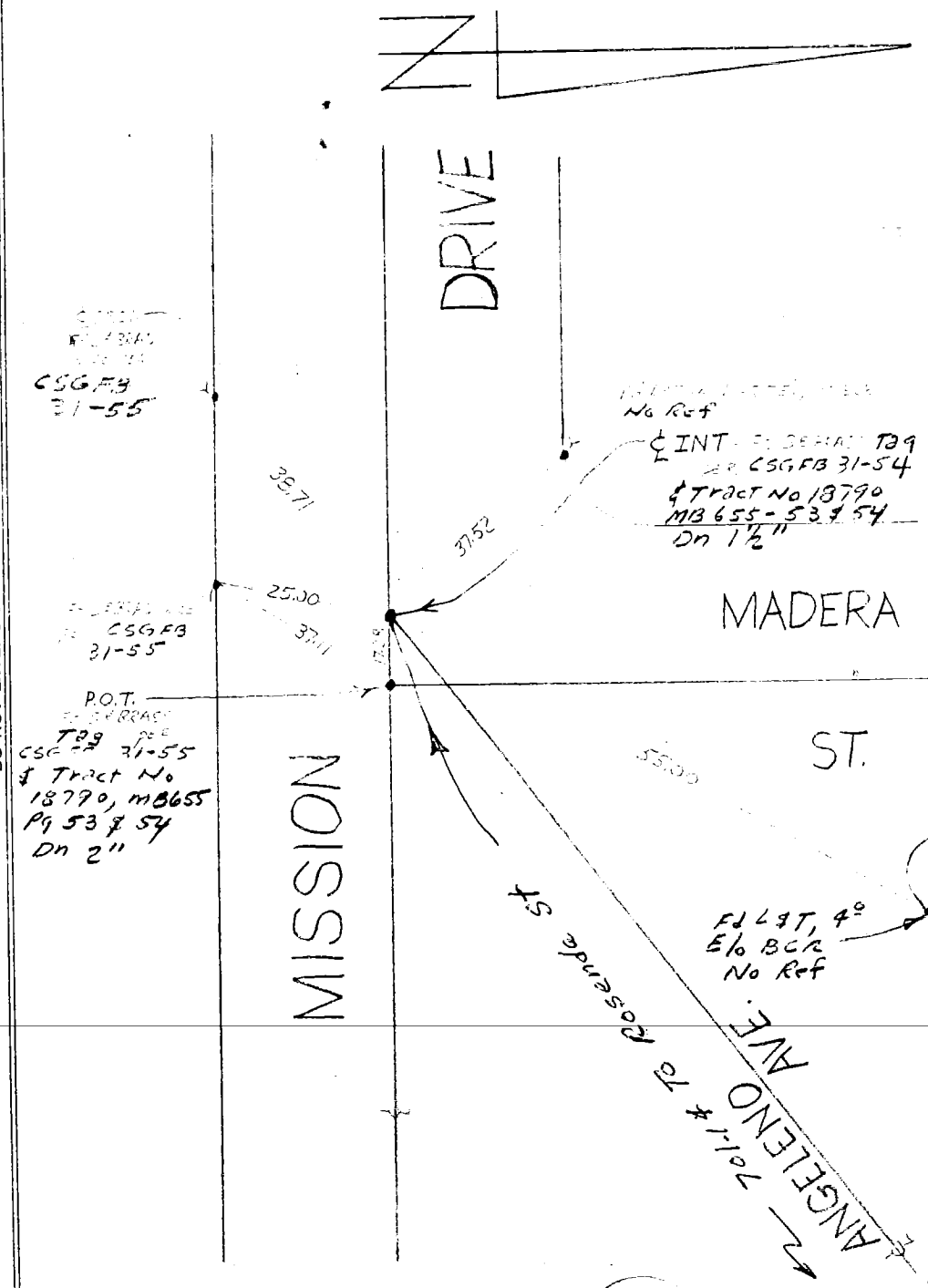


DO NOT EXTEND NOTES THIS SIDE OF LINE

SURVEYORS SERVICE COMPANY, COSTA MESA - STOCK NO. 411

CO ENG FB 3653 - 91

SURVEY OF MISSION DRIVE F B NO. ____ PAGE ____

SURVEY BY W.D. BOWERS TRACT NO. 30974

DATE 3-1-80 RCE 18473

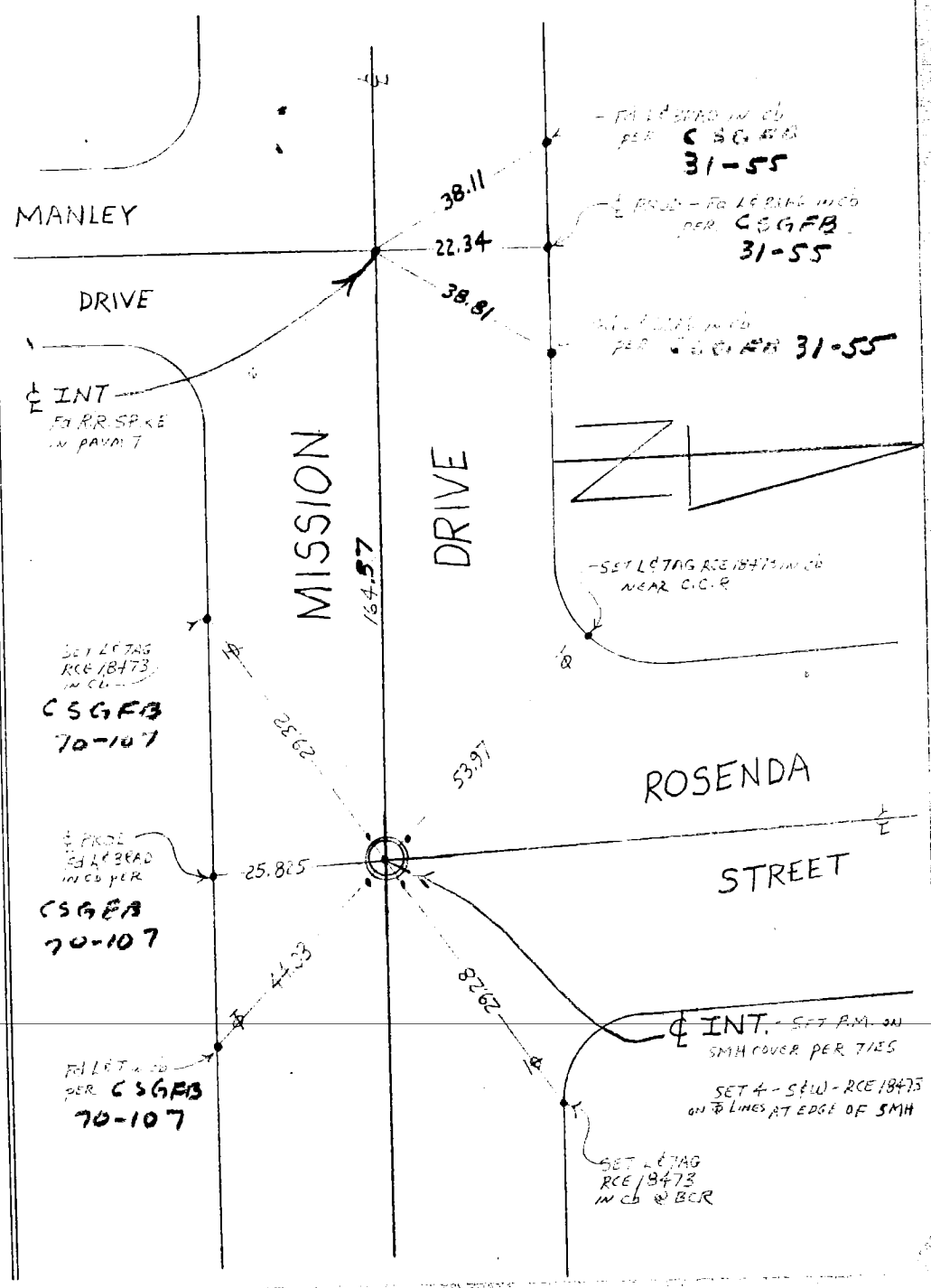


SURVEYORS SERVICE COMPANY, COSTA MESA - STOCK NO. 411

DO NOT EXTEND NOTES THIS SIDE OF LINE

TRACT NO. 38541 APRIL 16, 1981 SHT. 1 OF 2

SAMUEL BECKER LICENSED LAND SURVEYOR INC. L.S. 2599

## CENTERLINE TIE NOTES

NO SCALE

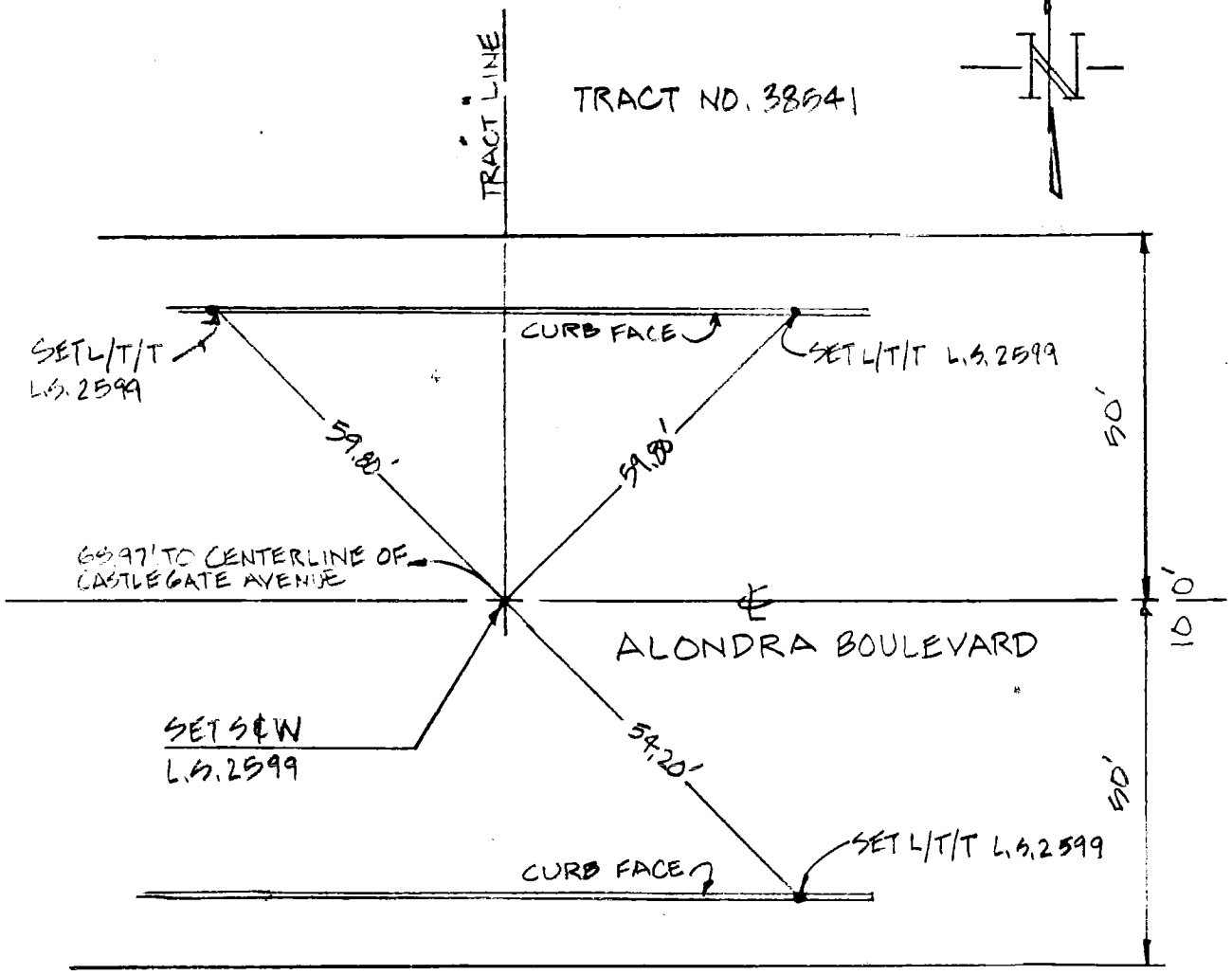

TRACT NO. 38541 APRIL 16, 1981 SHT 2 OF 2

SAMUEL BECKER LICENSED LAND SURVEYOR INC. L.S. 2599

## CENTERLINE TIE NOTES

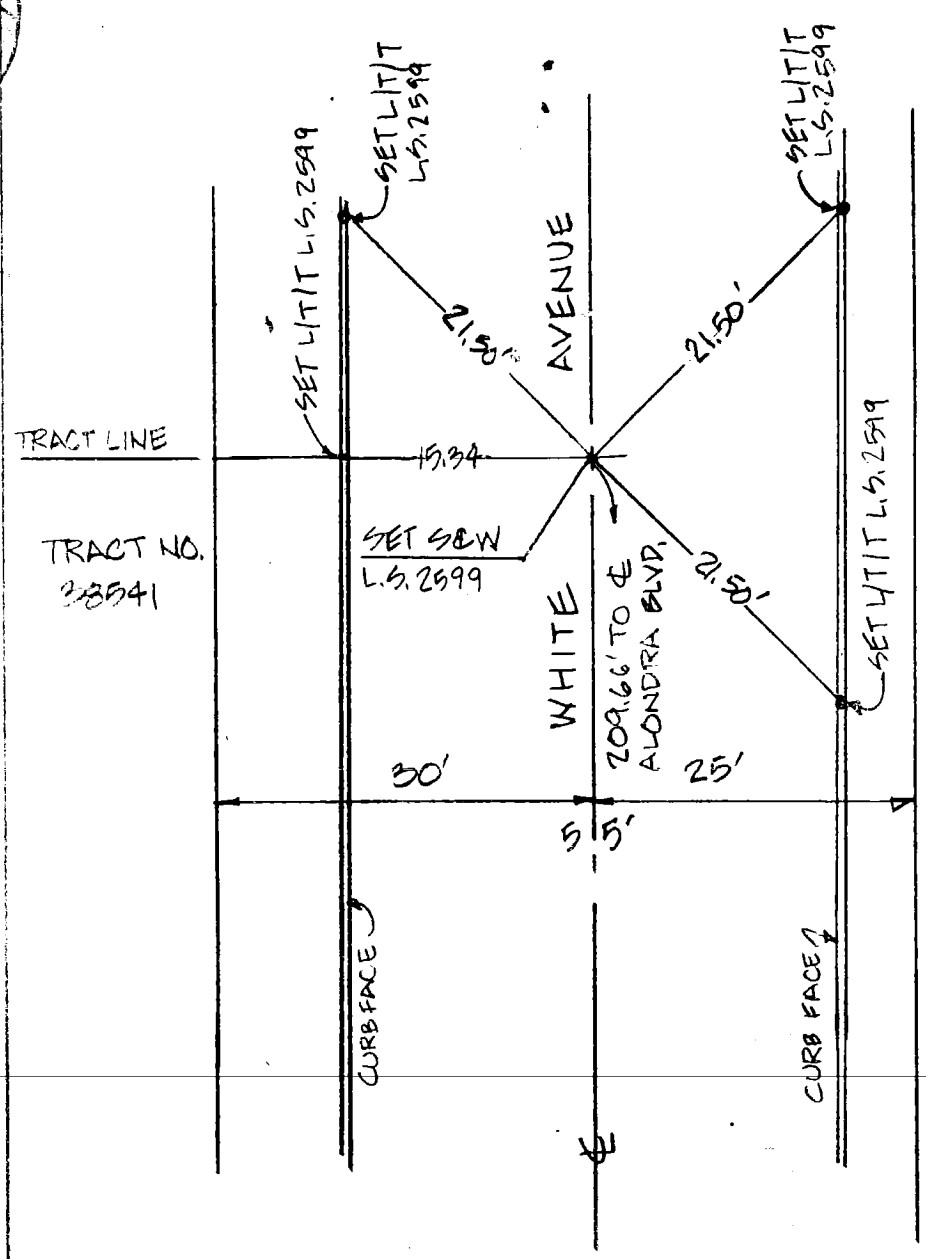

CO ENG FB 3653 - 94

SURVEY OF HAYWORTH AVE FOUNTAIN AVE - SUNSET BLVD. F B NO. ____ PAGE ____

SURVEY BY C. W. COOK CO. TRACT NO. 37872

DATE 3-17-80

L. P. COOK LS 4285

HAYWORTH AVENUE

FOUNTAIN AVE - SUNSET BLVD.

CENTERLINE TIES FOR
TRACT LINE TO TRACT
NO 37872

SURVEYOR

E. VAN ALSTYNE JR

CHAIN MAN

JAMES HICKS

ALL DISTANCES SHOWN AS MEASURED
ARE CORRECTED TO 68° F

P. MOLICA
4-10-81

SURVEYORS SERVICE COMPANY COSTA MESA - STOCK NO. 411

DO NOT EXTEND NOTES THIS SIDE OF LINE

CO ENG FB 3653 - 95

SURVEY OF HAYWORTH AVE. FOUNTAIN AVE – SUNSET BLVD. F B NO. ____ PAGE ____

SURVEY BY C.W. COOK CO. TRACT NO. 37872

DATE 3-17-80

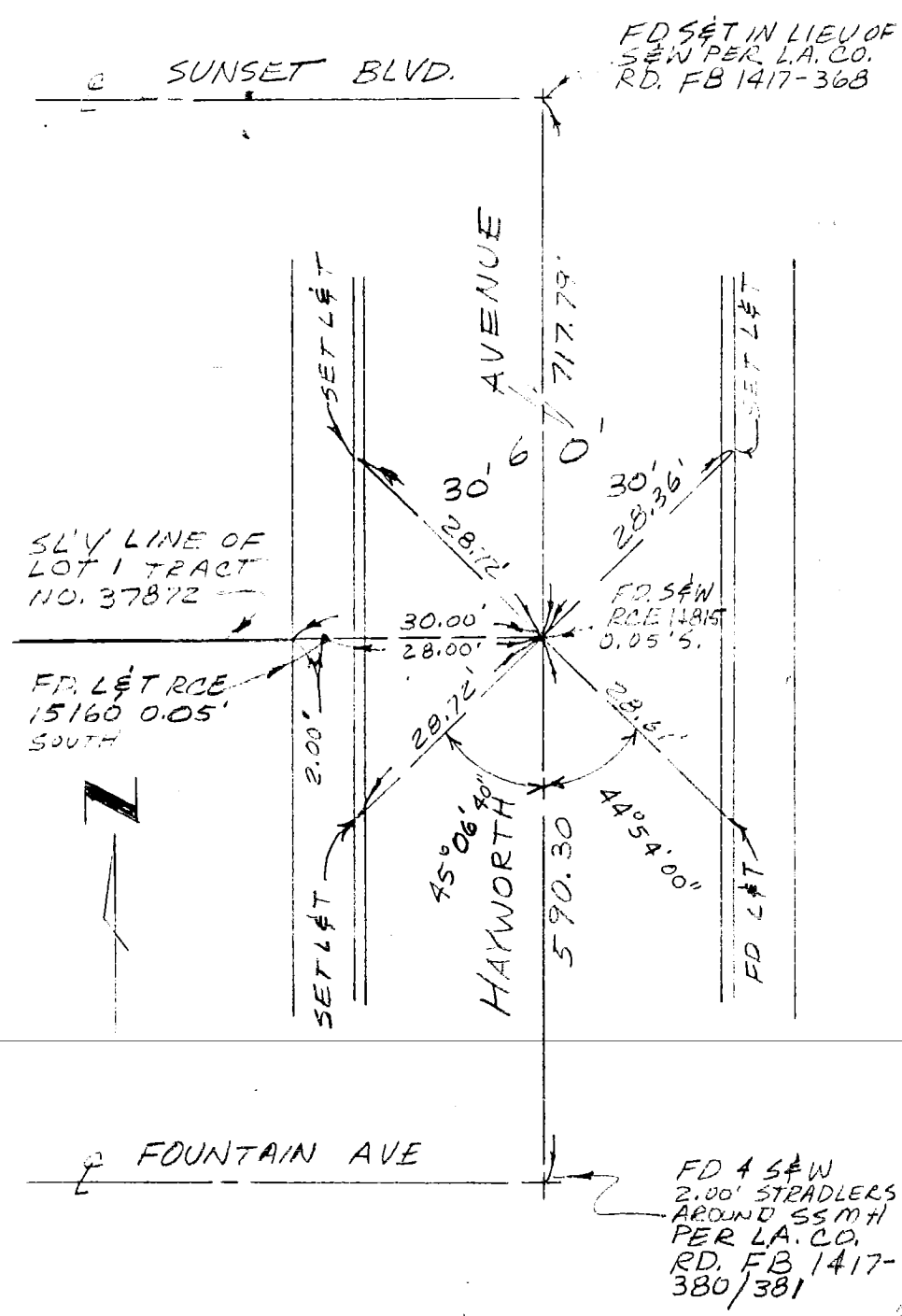


DO NOT EXTEND NOTES THIS SIDE OF LINE

SURVEYORS SERVICE COMPANY COSTA MESA - STOCK NO. 411

W 5, 22, 1-2

107

TYPE OF SURVEY: ℄ TIES
SURVEYED BY: ZEHFUSS
MAP №: TRACT № 40848
DATE: 4-23-81

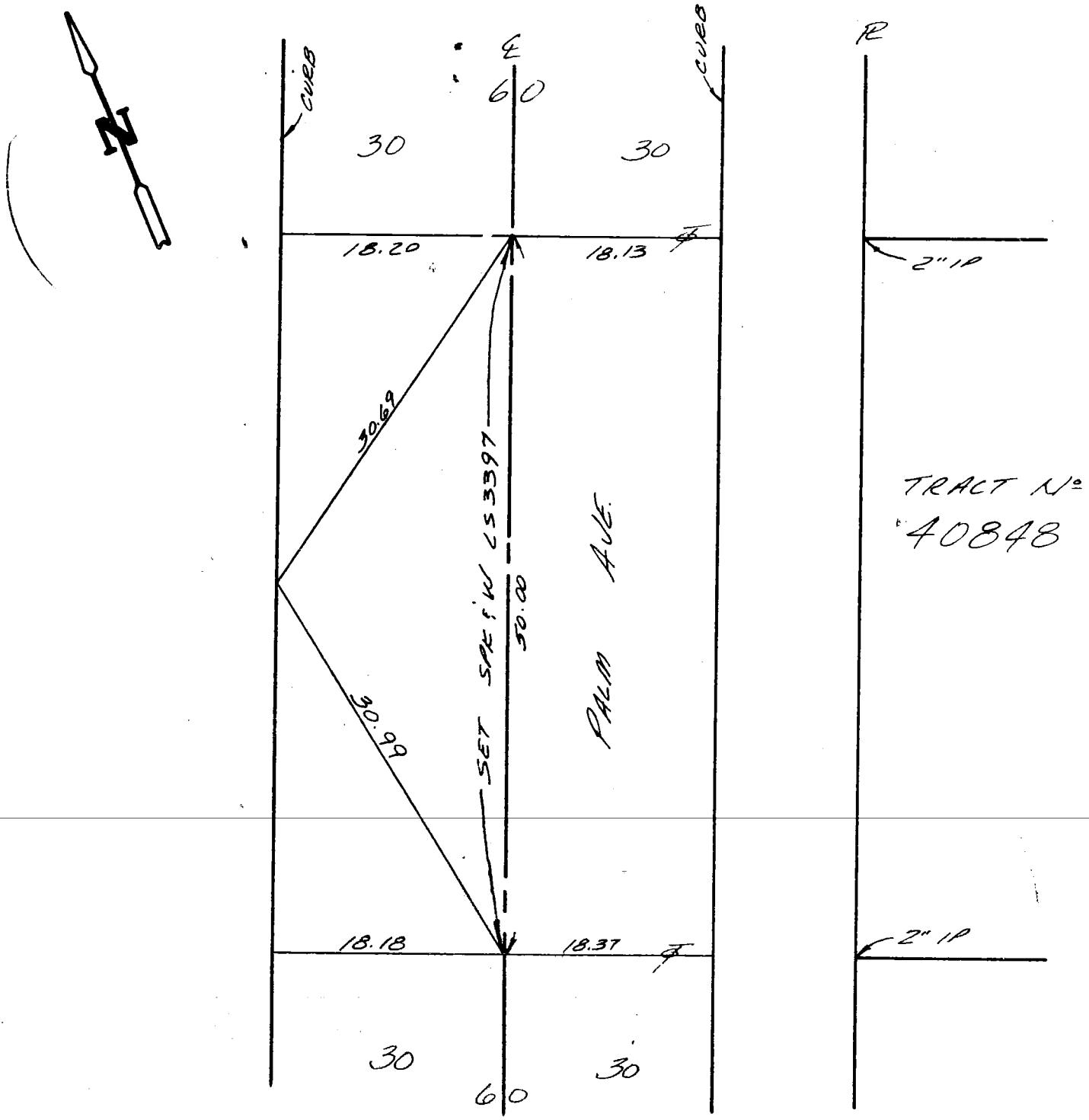


NOTE: ALL TIES ARE C&T's IN TC.

CO ENG FB 3653 - 97

| | |
|---|---|
| Notes Ck'd by | Survey of |
| Map No. 41317 | JN Tape Std °F |
| Office Work | Surveyed by ROGOWAY/BORKOVETZ |
| Checked | Notes Date 4/22/81 |
| Date | Indexed |

F.B. PG.

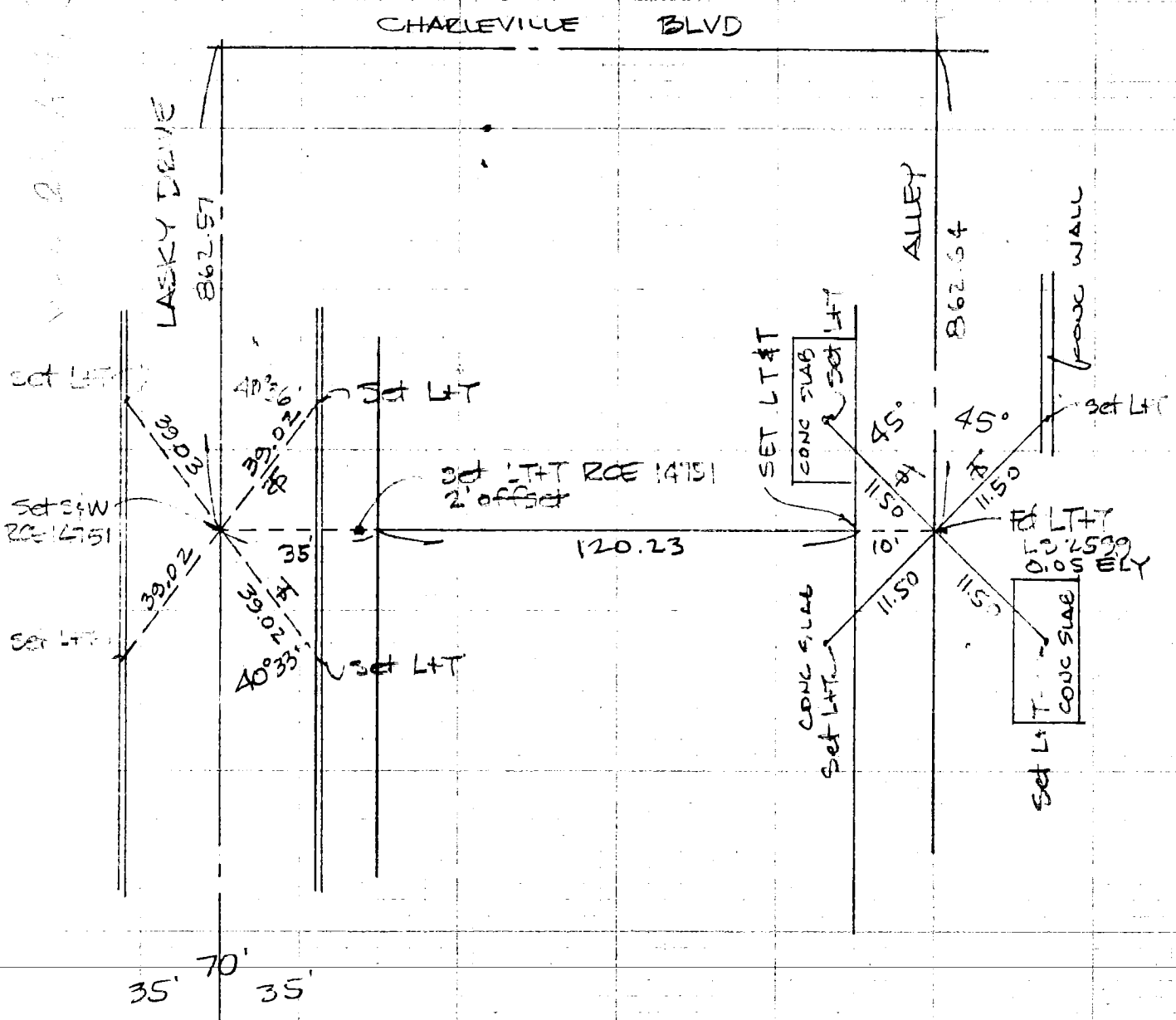


NOTE: ANY ADDITIONS OR CHANGES ON THIS SHEET MUST BE MADE OR CHECKED IN INK WITH DATE AND NAME OF PERSON MAKING CHANGE

Do not extend not... this side of this line

PLEASE RETURN TO
LOS ANGELES COUNTY ENGINEER
403 LOS ANGELES COUNTY ENGINEERING BLDG.

NTERLINE NOTES
310
:3095-4/73

CO ENG FB 3653 - 98 PAGE 1 OF 2 PAGES

SURVEY OF CENTERLINE TIES F B NO. 28 PAGE 99

SURVEY BY JAMES E. NELSON TRACT NO. 40332
PCE 22406

DATE

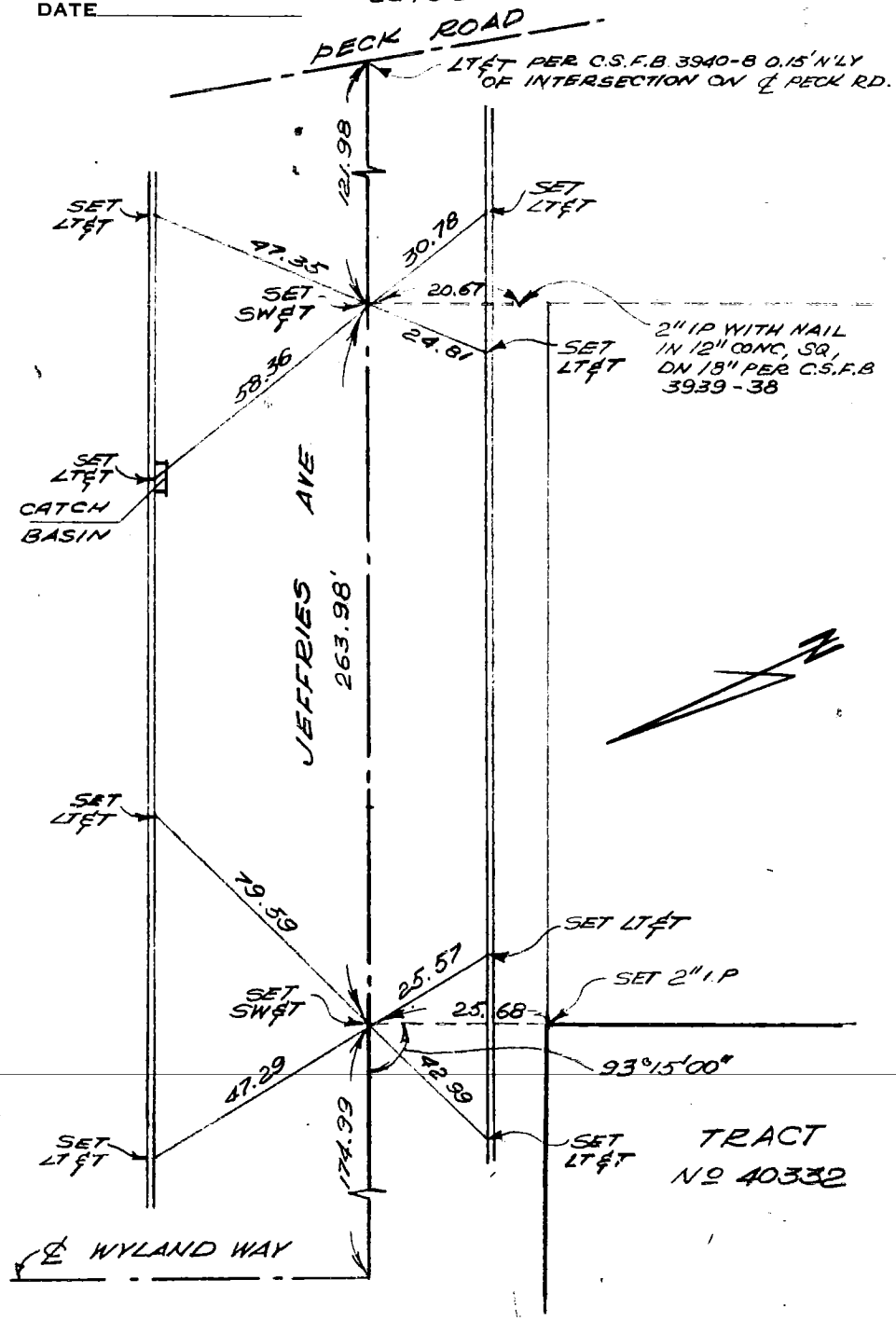


SURVEYORS SERVICE COMPANY STA MESA - STOCK NO. 411

DO NOT EXTEND NOTES THIS SIDE OF LINE

CO ENG FB 3653 - 99

PAGE 2 OF 2 PAGES

SURVEY OF CENTERLINE TIES F B NO. 28 PAGE 99

SURVEY BY JAMES E NELSON RCE 22406 TRACT NO. 40332

DATE

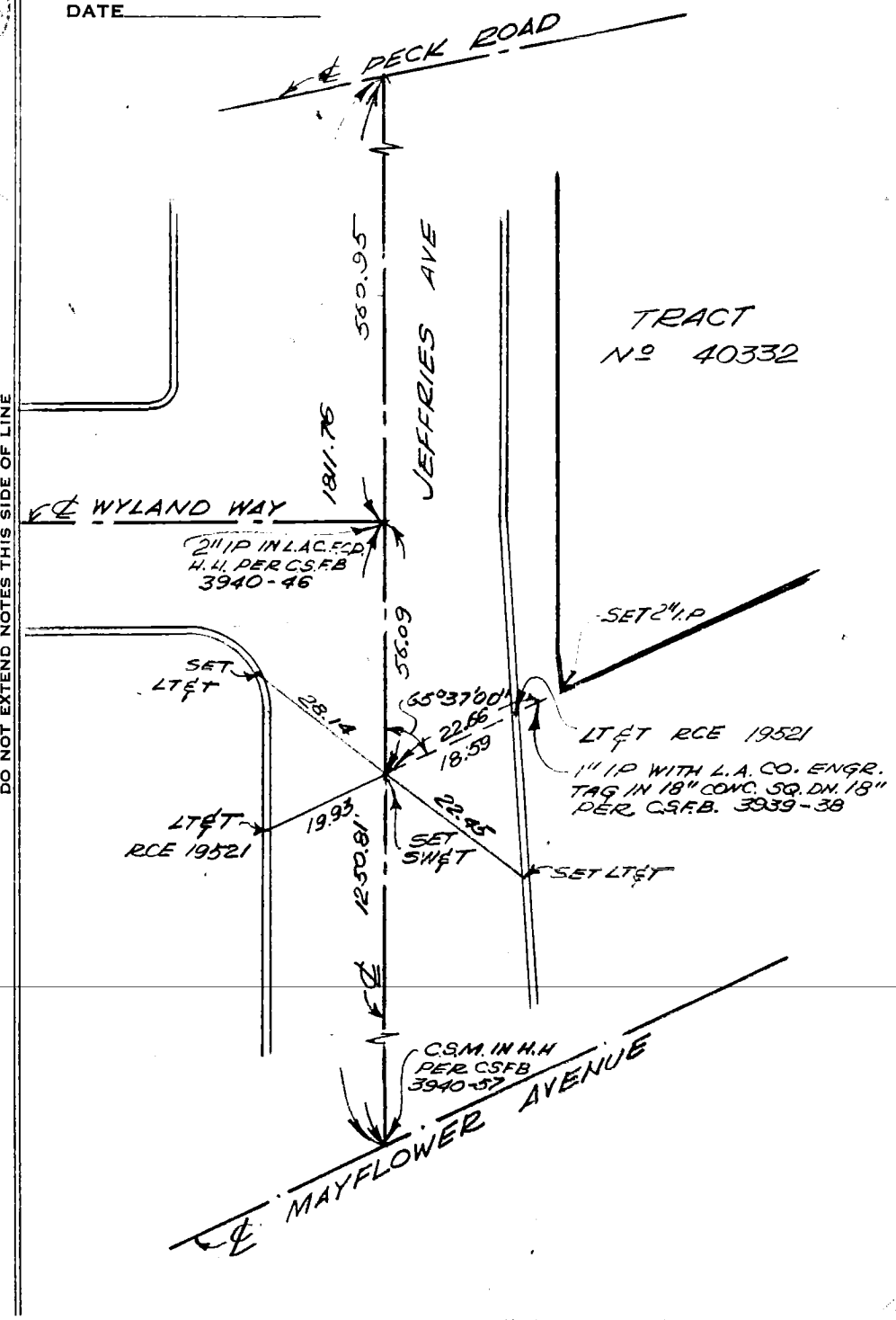


DO NOT EXTEND NOTES THIS SIDE OF LINE

SURVEYORS SERVICE COMPANY STA MESA - STOCK NO 411

CO ENG FB 3653 - 100

SURVEY OF ℄ TIES F. B. _____ PG. _____

SURVEY BY E.L. PEARSON & ASSOC'S. TR. No. 32214

DATE 7-9-80

SHT. 1 OF 11

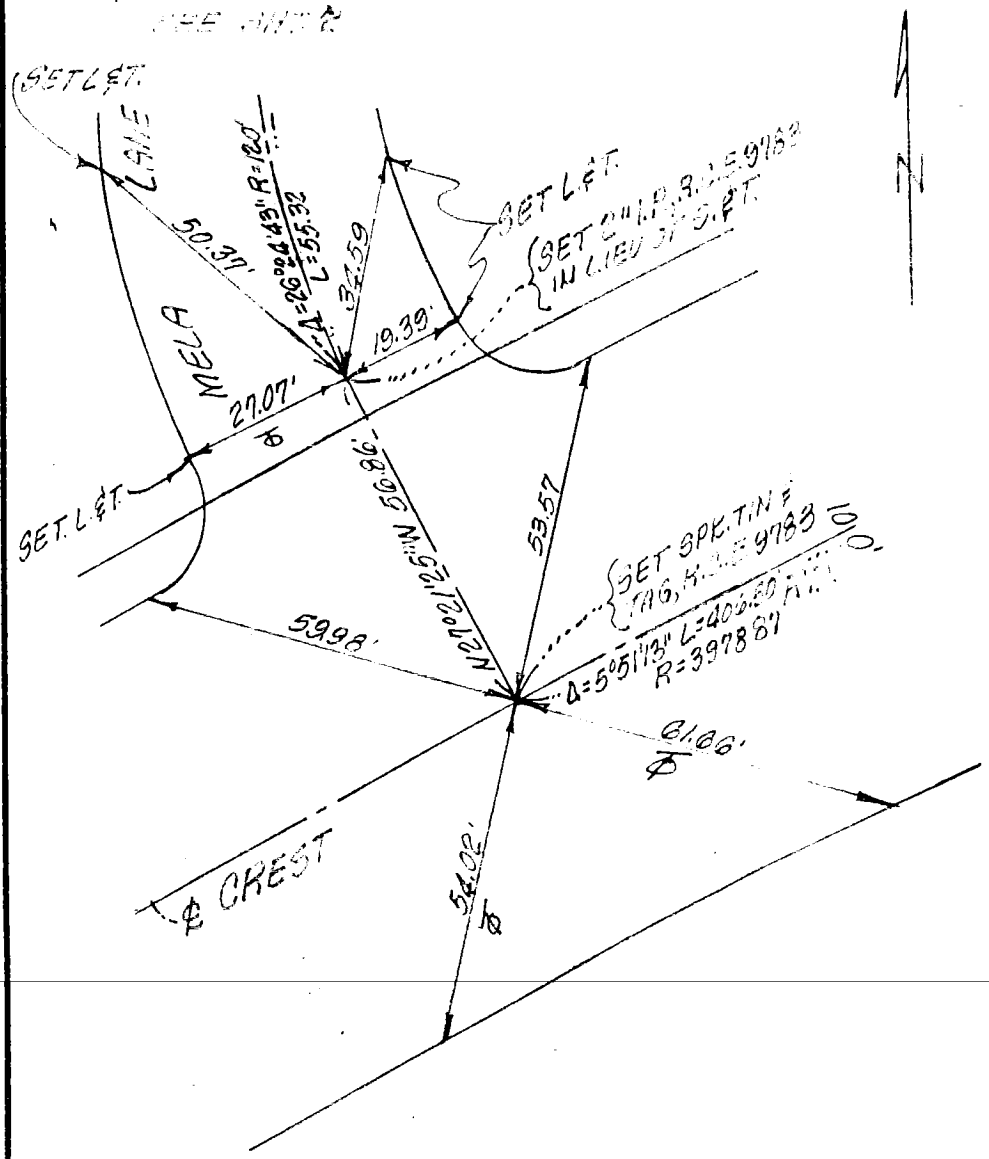


SO. CALIF. BLUE PRINT CO.

CO ENG FB 3653 - 101

SURVEY OF ℄ TIES

F. B. _____ PG. _____

SURVEY BY E.L. PEARSON & ASSOC'S

TR. No. 32614

DATE _____

SHT. 2 OF 11

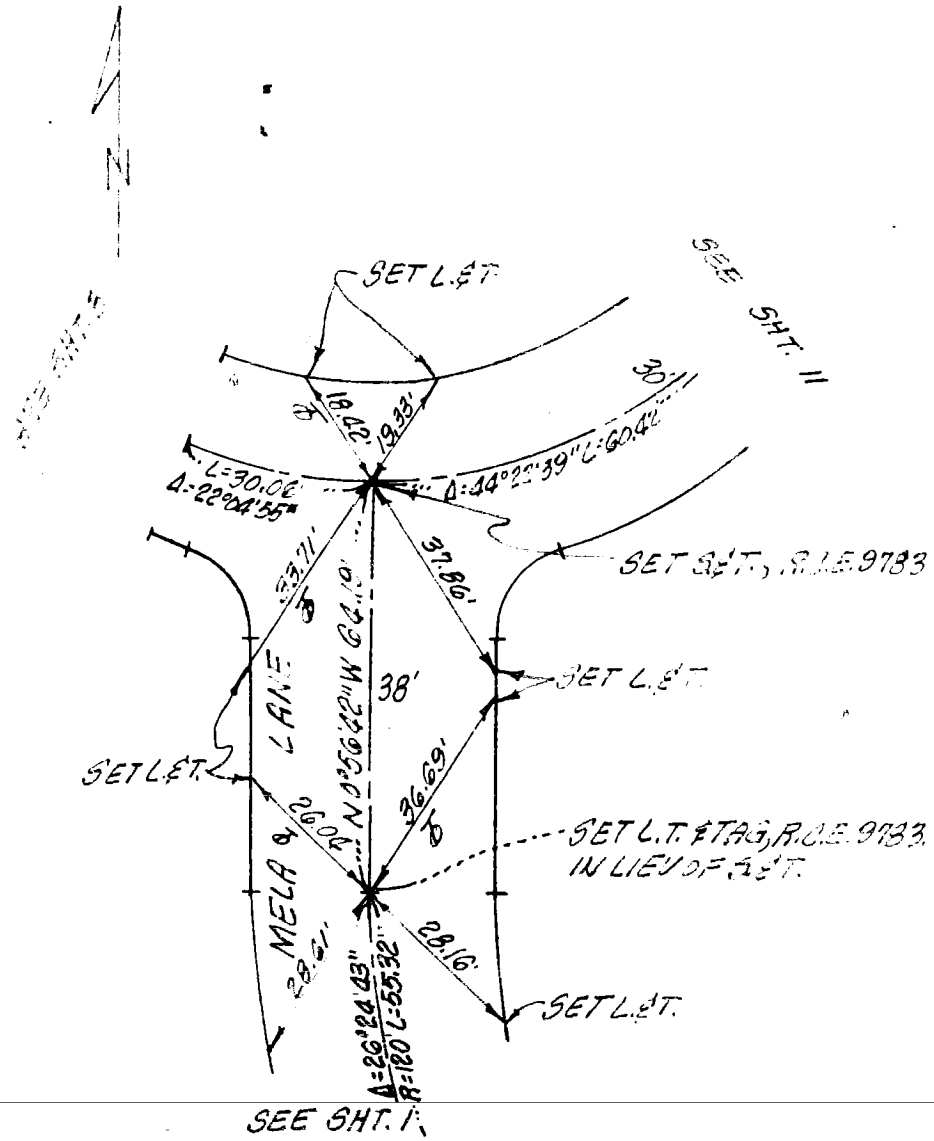


SO. CALIF. BLUE PRINT CO.

SURVEY OF ℄ TIES F. B. Pg.

SURVEY BY E.L. PEARSON & ASSOC'S. TR. No. 32614

DATE

SHT 3 OF 11

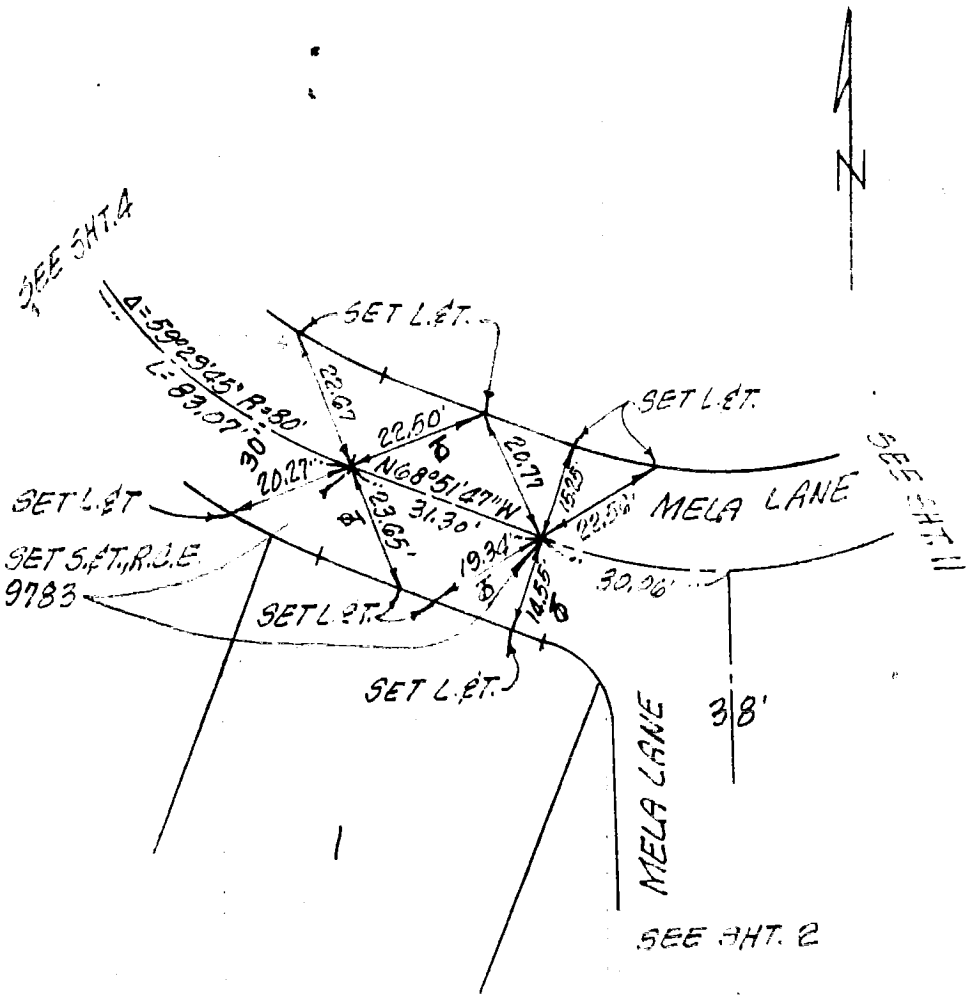


SO. CALIF. BLUE PRINT CO.

CO ENG FB 3653 - 103

SURVEY OF ℄ TIES F. B. _____ PG. _____

SURVEY BY S.L. PEARSON & ASSOC'S. TR. NO. 32814

DATE _____

SHT. 4 OF 11

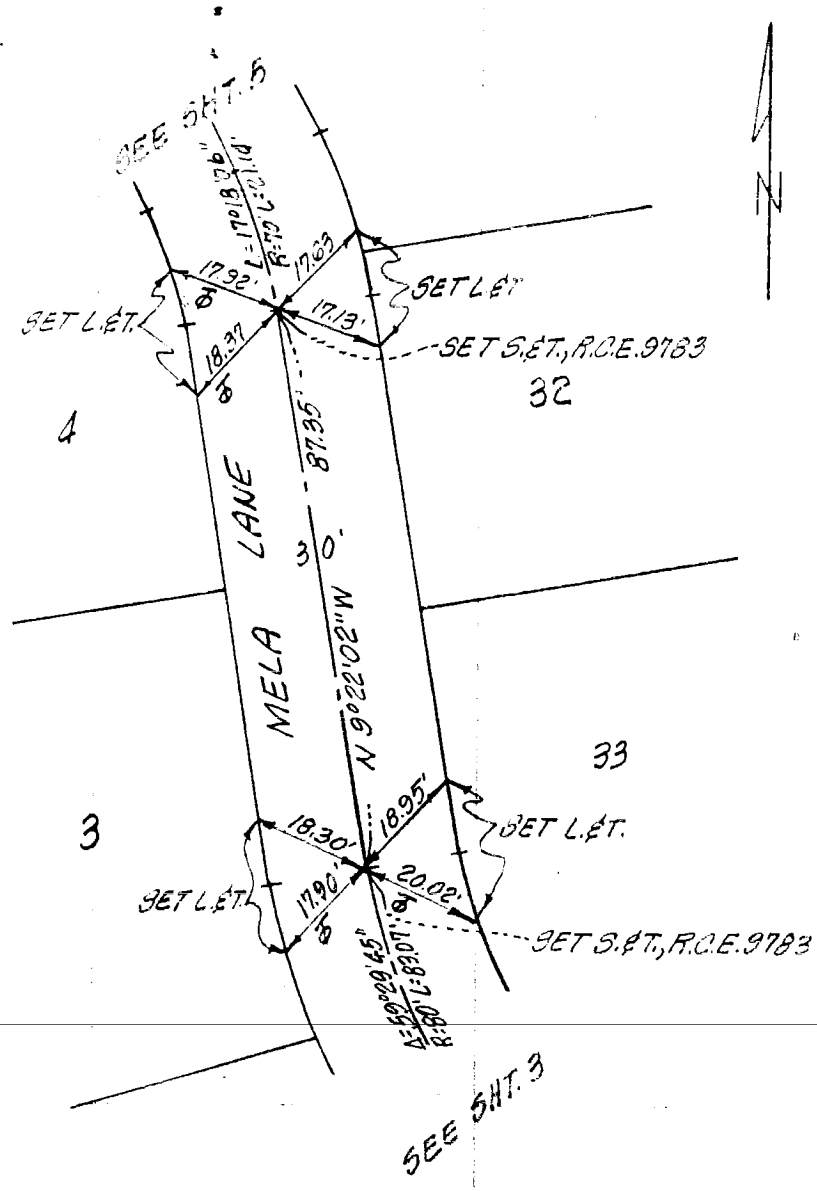


SO. CALIF. BLUE PRINT CO.

SURVEY OF ℄ TIES F. B. Pg.

SURVEY BY E.L. PEARSON & ASSOC. TR. No. 32614

DATE

SHT. 5 OF 11

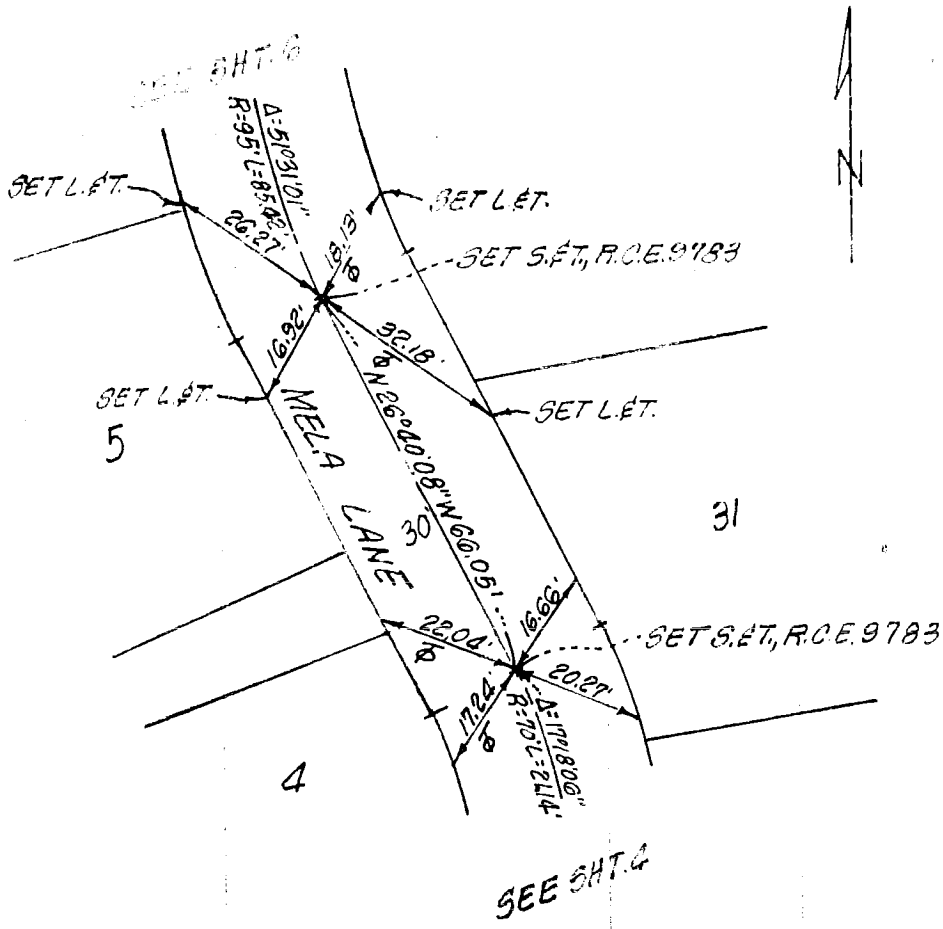


SO. CALIF. BLUE PRINT CO.

CO ENG FB 3653 - 105

SURVEY OF ℄ TIES F. B. Pg.

SURVEY BY E.L. PEARSON & ASSOC'S. TR. No. 3293.4

DATE

SHT. 6 OF 11

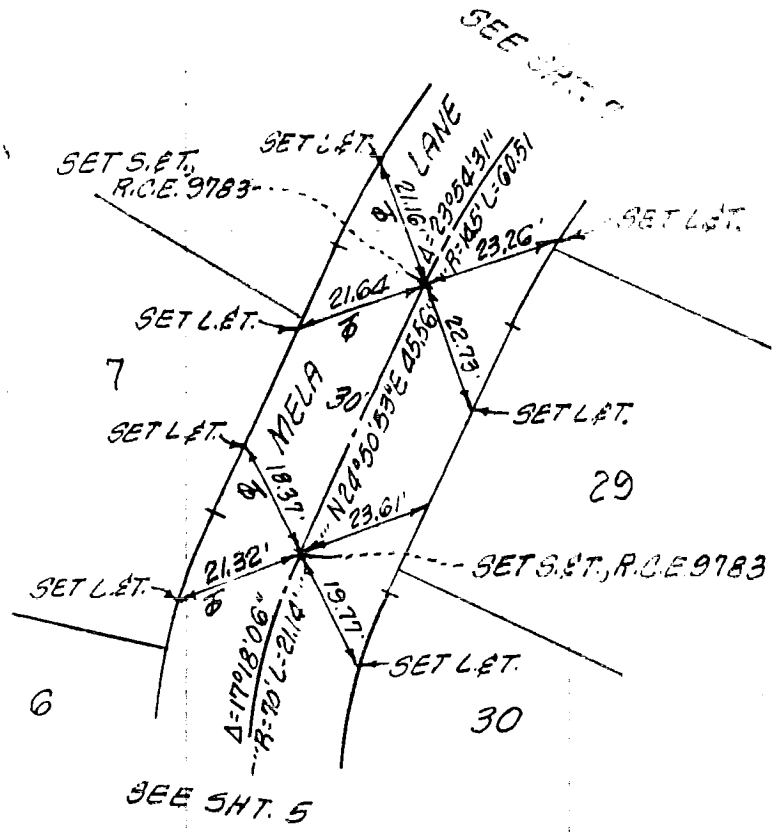


SO. CALIF. BLUE PRINT CO.

SURVEY OF ℄ TIES

SURVEY BY E.L. PEARSON & ASSOC'S.

DATE

F. B. Pg.

TR. No. 90614

SHT. 7 OF 11

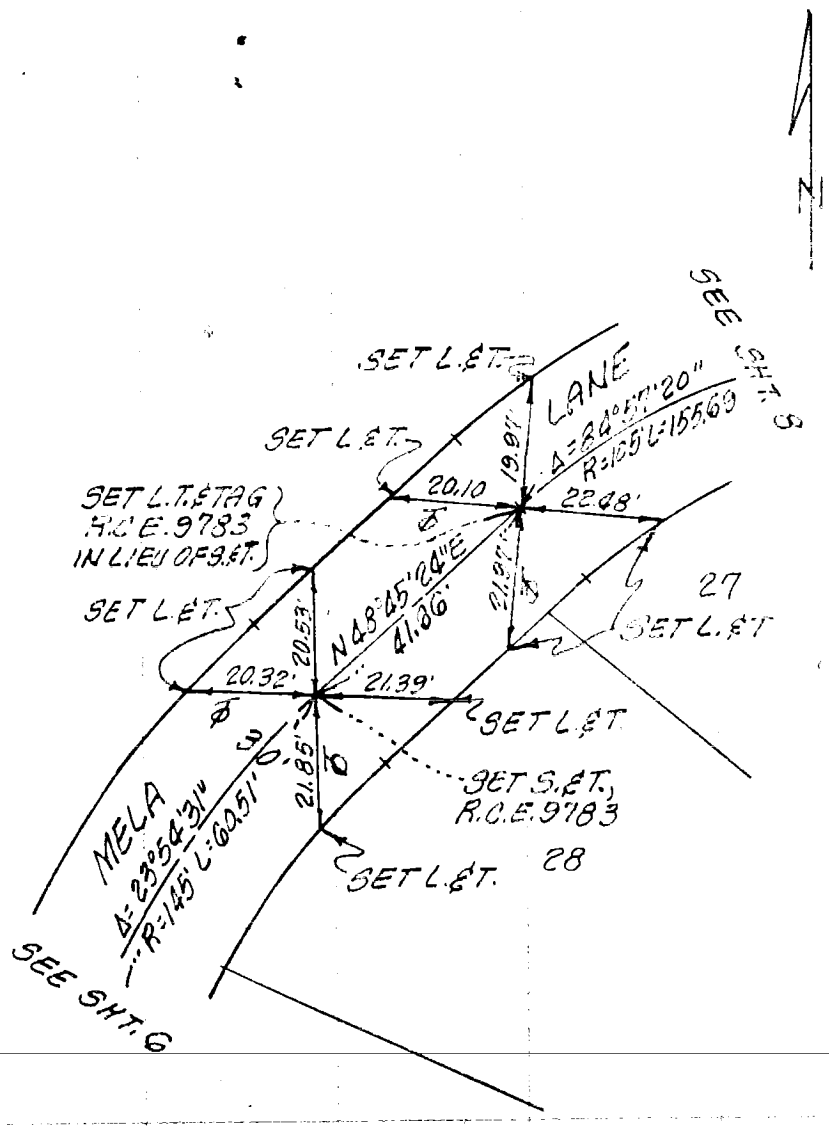


SO. CALIF. BLUE PRINT CO.

SURVEY OF ℄ TIES F. B. Pg.

SURVEY BY E.L. PEARSON & ASSOC'S. TR. No. 32614

DATE

SHT. 8 OF 11

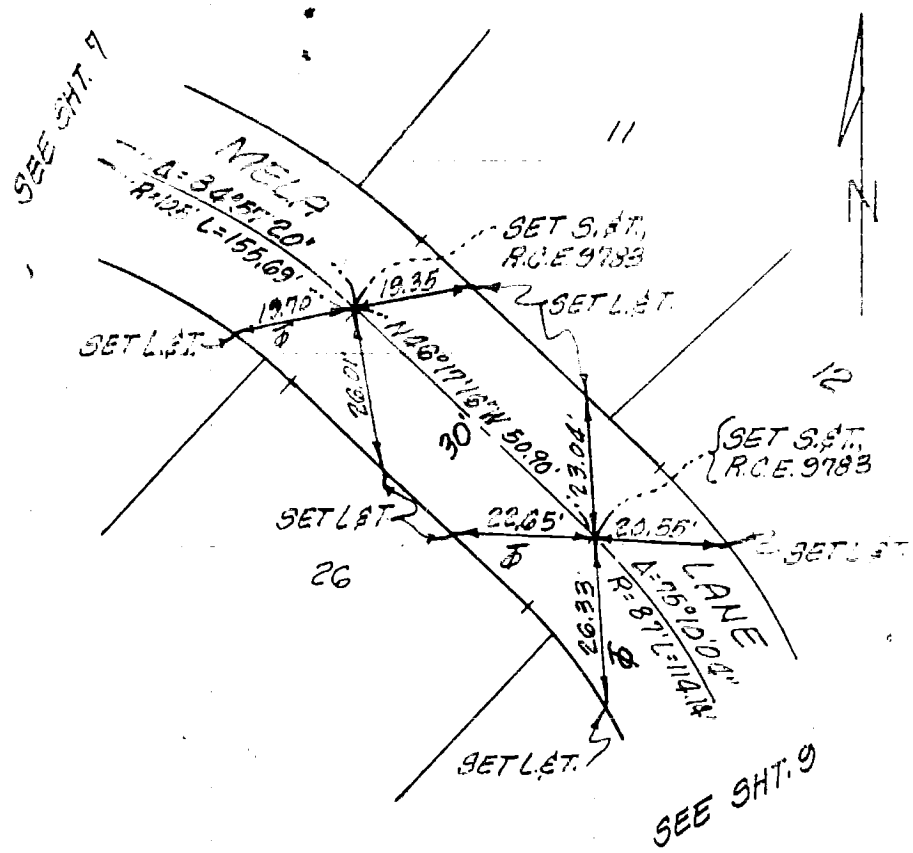


SO. CALIF. BLUE PRINT CO.

SURVEY OF 2 TIES F. B. PG.

SURVEY BY E.L. PEARSON & ASSOC'S. TR. No. 32014

DATE

SHT. 9 OF 11

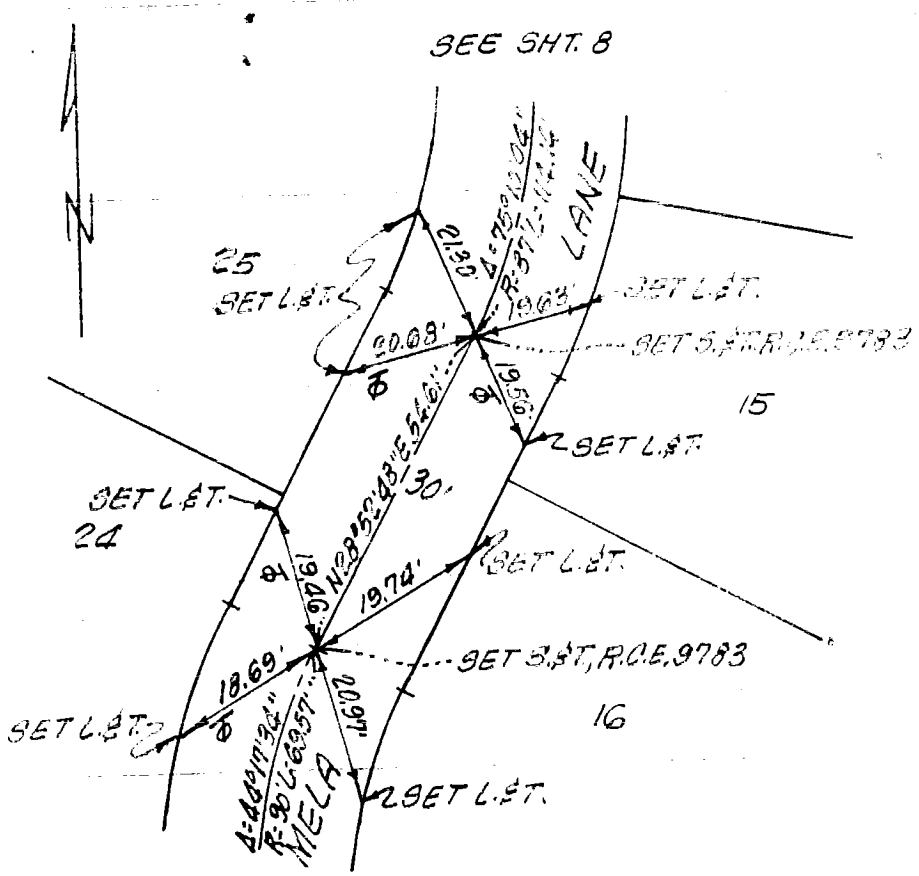


SO. CALIF. BLUE PRINT CO.

CO ENG FB 3653 - 109

SURVEY OF ℄ TIES

F. B. _____ PG. _____

SURVEY BY E.L. PEARSON & ASSOC'S.

TR. No. 32614

DATE _____

SHT. 10 OF 11

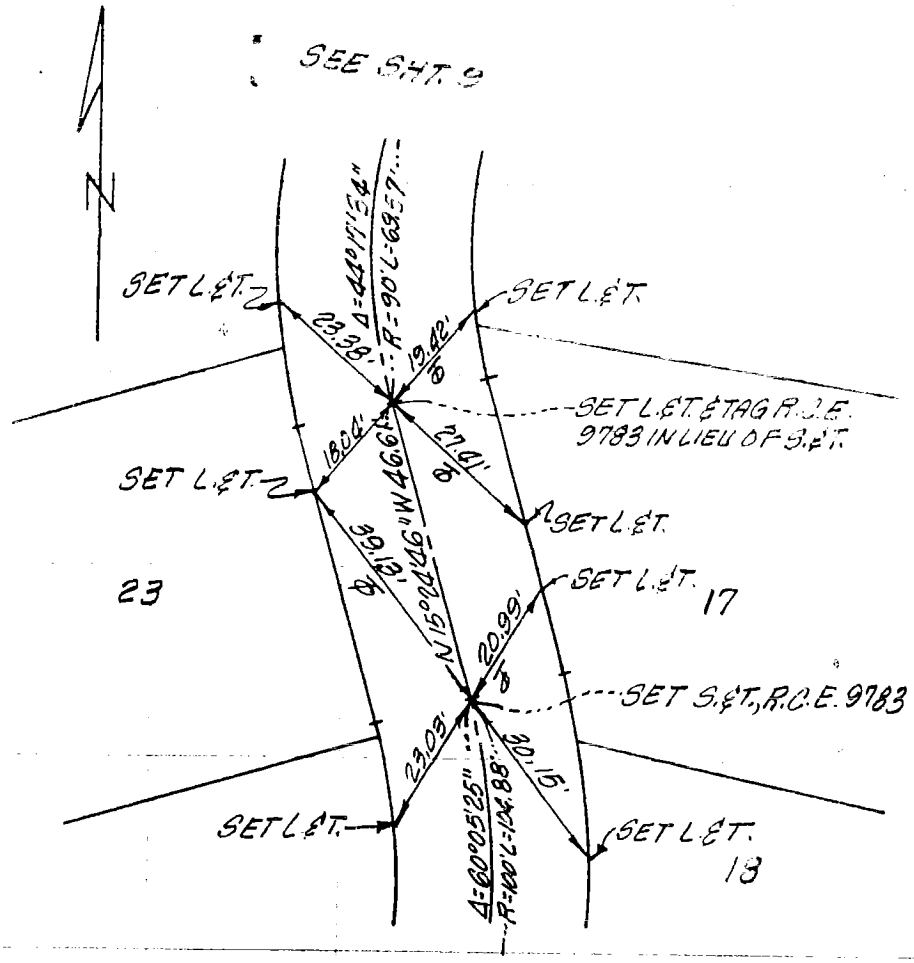


SEE SHT. 11

SO. CALIF. BLUE PRINT CO.

CO ENG FB 3653 - 110

SURVEY OF ℄ TIES F. B. _____ PG. _____

SURVEY BY E.L. PEARSON & ASSOC'S. TR. No. 32614

DATE _____

SHT. 11 OF 11

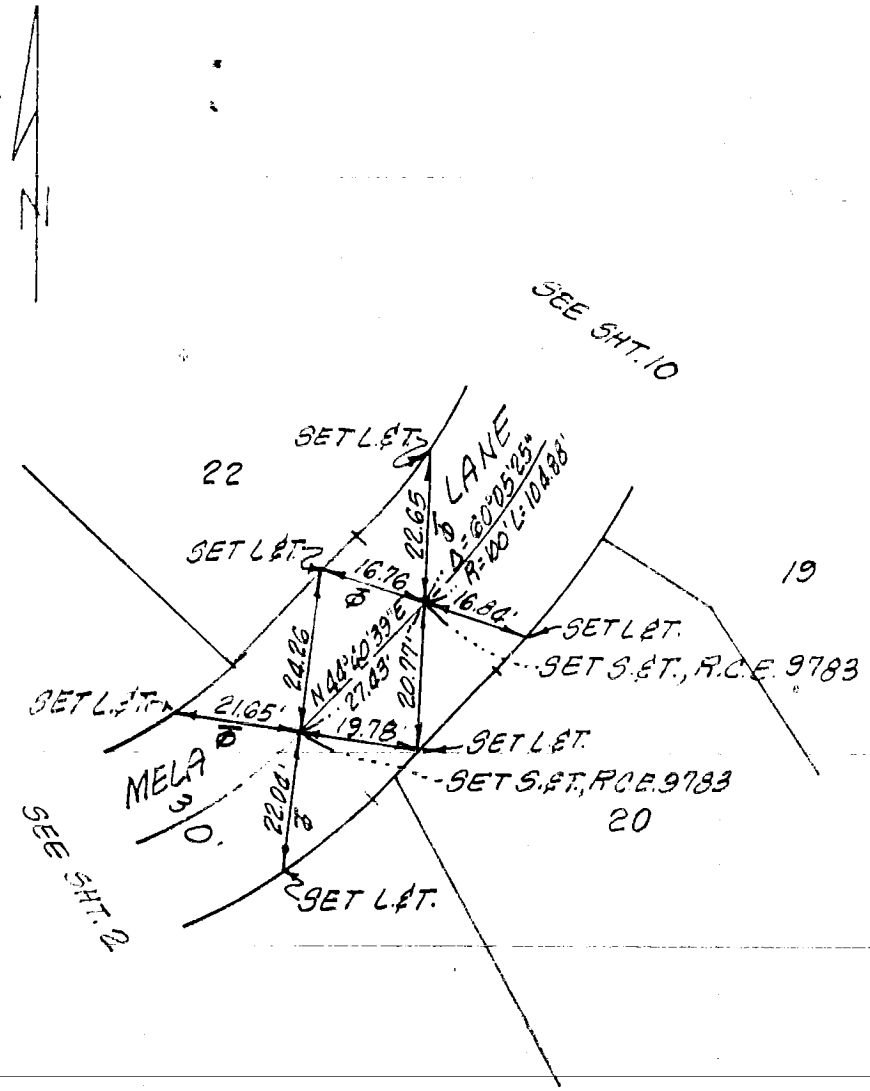


SO. CALIF. BLUE PRINT CO.

CO ENG FB 3653 - 111

SURVEY OF ℄ TIES. BATSON AVE & ALLEY W/O BATSON AVE

F. B. _____ PG. _____

SURVEY BY LOREN PHILLIPS & ASSOC

TR. NO. 40394

DATE DEC 1980

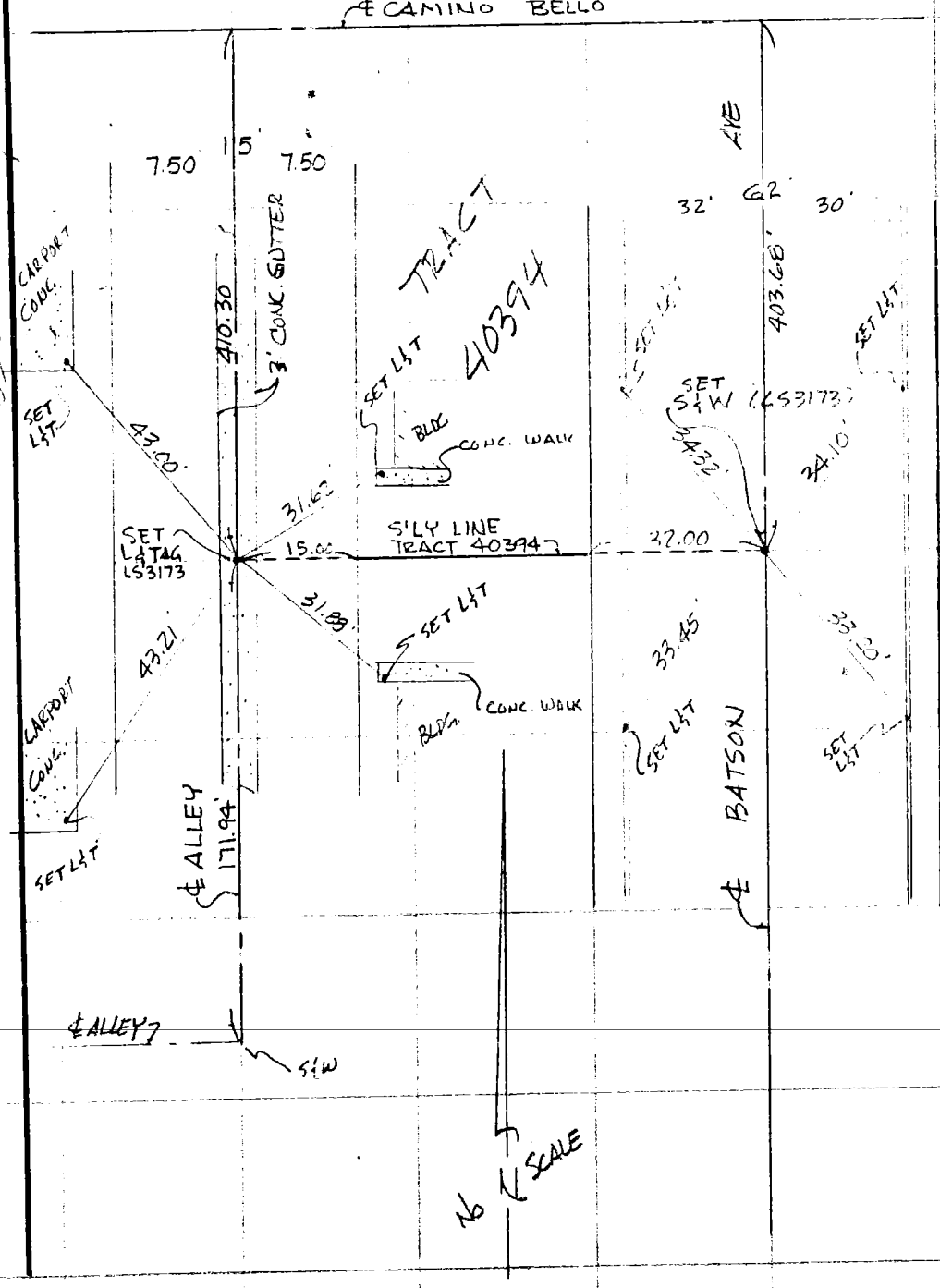


SO. CALIF. BLUE PRINT CO.

CO ENG FB 3653 - 112

SURVEY OF FINAL MONUMENTATION ¢ & TIES F B NO. 1 PAGE 1

SURVEY BY J.H. EDWARDS Co. INC TRACT NO. 33278

DATE FEB 26, 1978 RCE11302

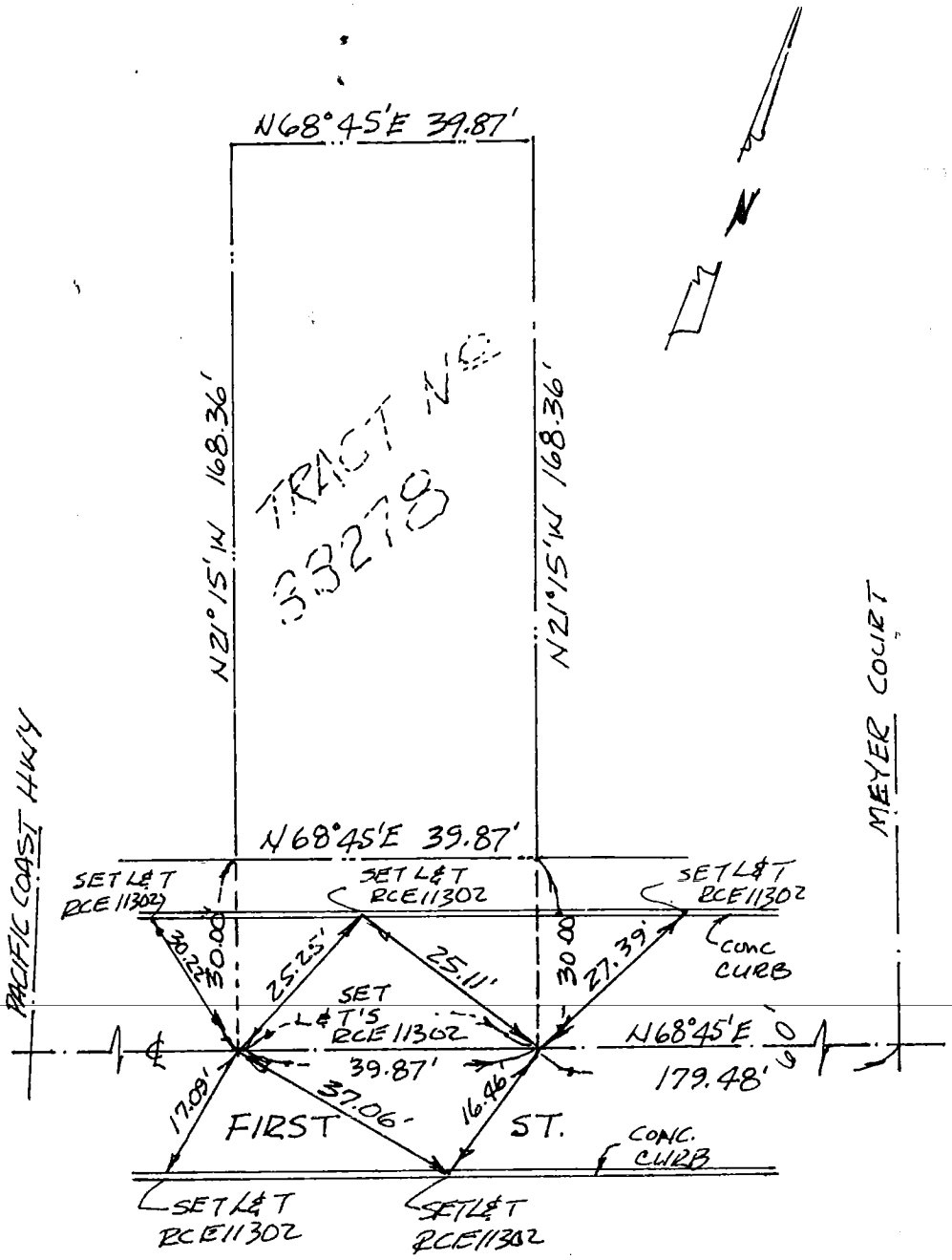


DO NOT EXTEND NOTES THIS SIDE OF LINE

SURVEYORS SERVICE COMPANY, COSTA MESA

**SIKAND ENGINEERING ASSOCIATES**
15230 Burbank Boulevard
VAN NUYS, CALIFORNIA 91411
**Phone (213) 787-8550**

F.B. 81-4 PG. 70
W.O. 1050-305 TR 33640
SURVEY BY Boston Wildman
DATE March 26, 81

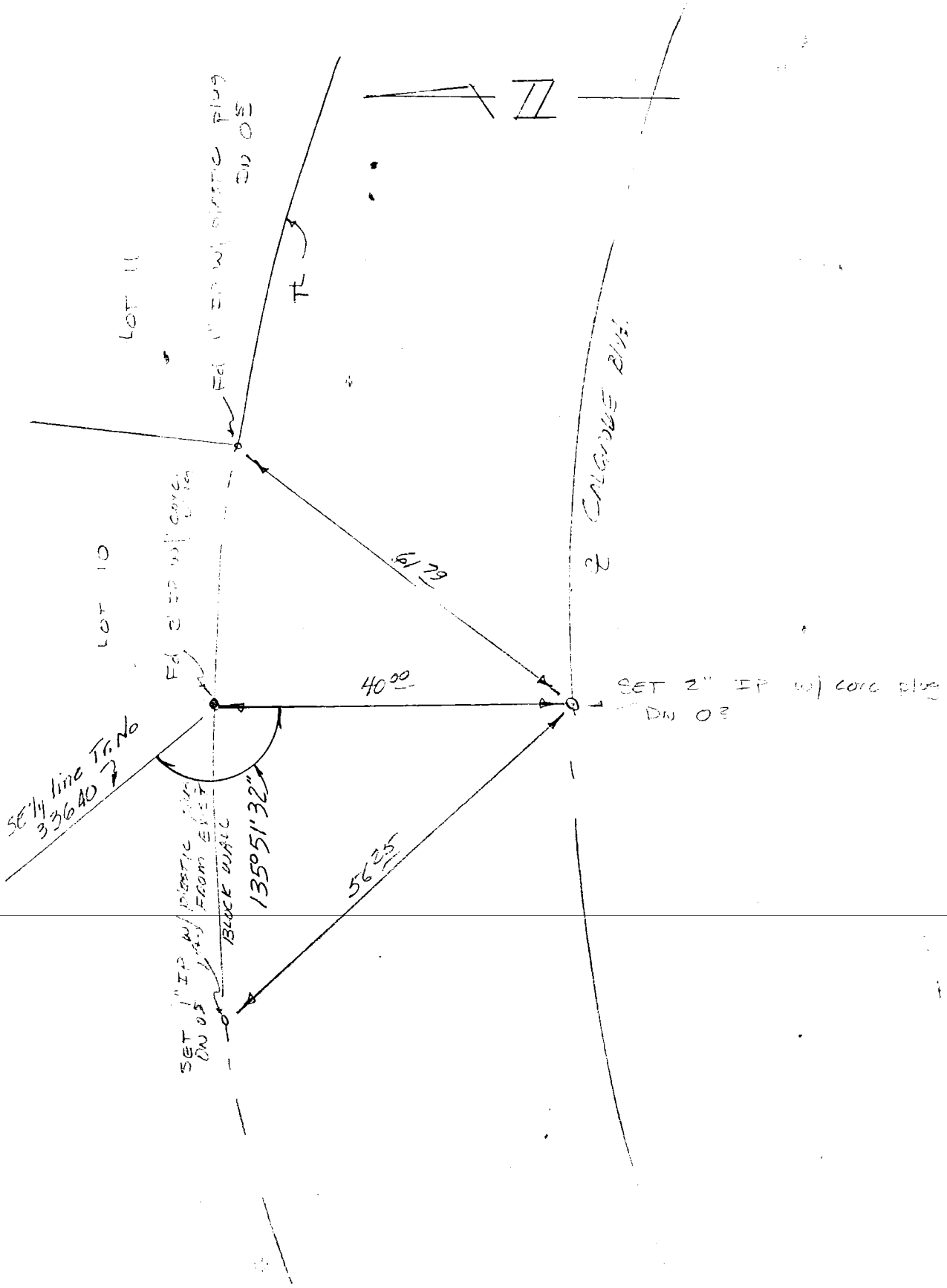

**SIKAND ENGINEERING ASSOCIATES**
15230 Burbank Boulevard
VAN NUYS, CALIFORNIA 91411
**Phone (213) 787-8550**

G. S. SIKAND R.C.E. 9553

JOB TR # 33640
SHEET NO. 1 OF 7
CALCULATED BY BOSTON DATE FEB 13, 80
CHECKED BY CHENG DATE
SCALE NONE

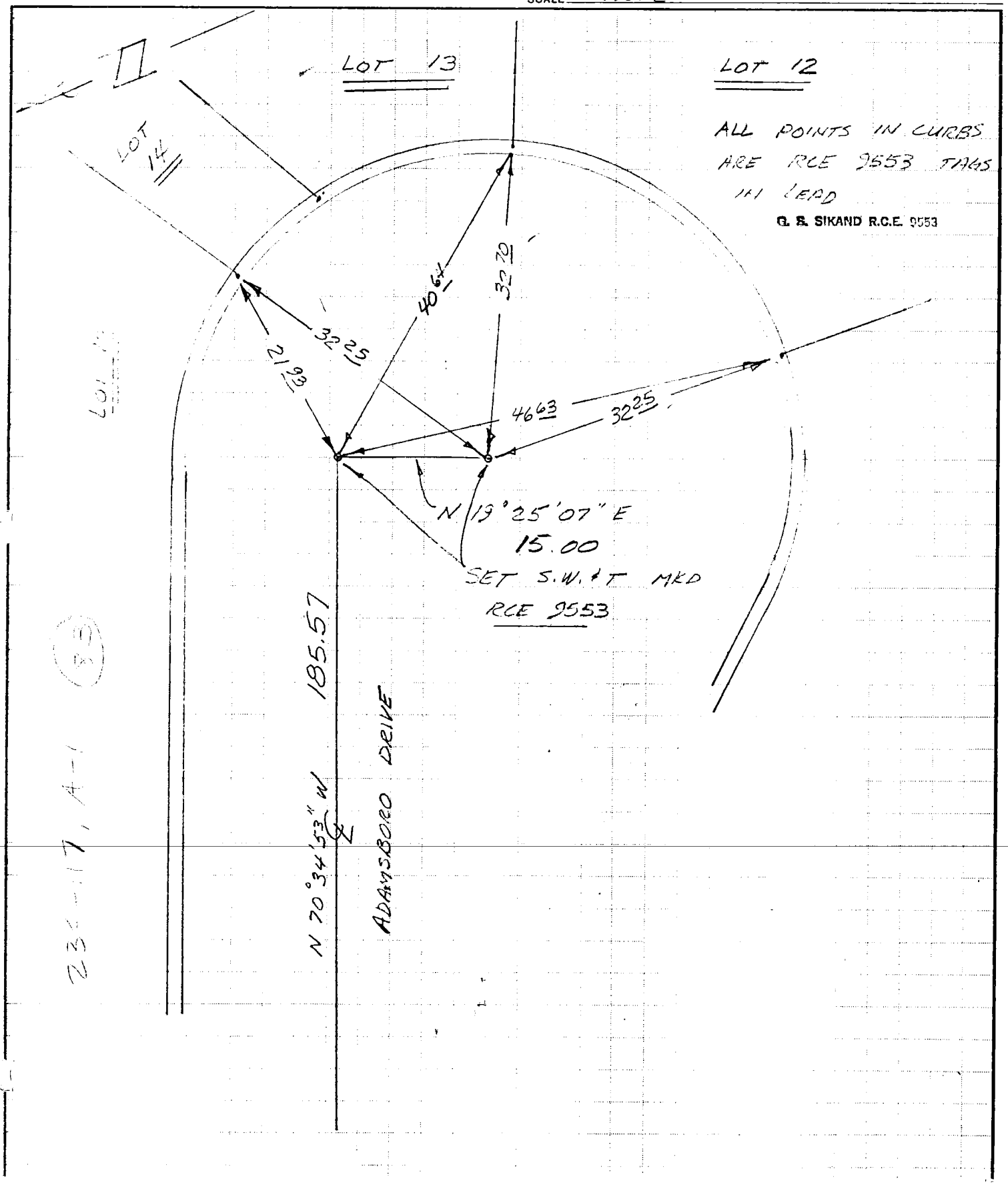

**SIKAND ENGINEERING ASSOCIATES**
15230 Burbank Boulevard
VAN NUYS, CALIFORNIA 91411
Phone (213) 787-8550

G. S. SIKAND R.C.E. 9553

JOB TR 33640
SHEET NO. 2 OF 7
CALCULATED BY BOSTON DATE FEB 13, 80
CHECKED BY CHEUNG DATE
SCALE NONE

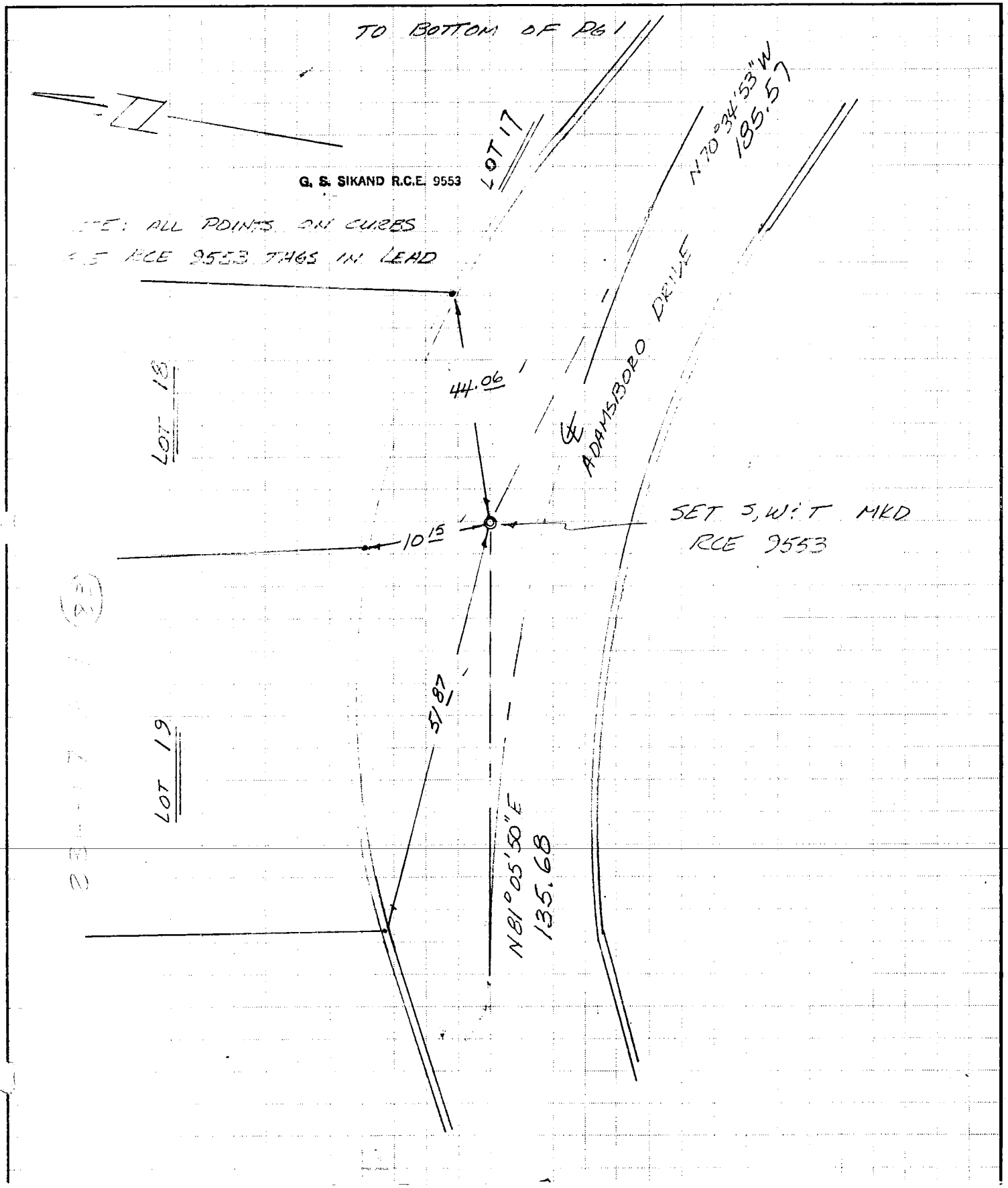

**SIKAND ENGINEERING ASSOCIATES**
15230 Burbank Boulevard
VAN NUYS, CALIFORNIA 91411
**Phone (213) 787-8550**

G. S. SIKAND R.C.E. 9553

3653-113C

JOB TR 33640

SHEET NO. 3 OF 7

CALCULATED BY BOSTON DATE FEB 13, 80

CHECKED BY ✓ CHEUNG DATE

SCALE NONE

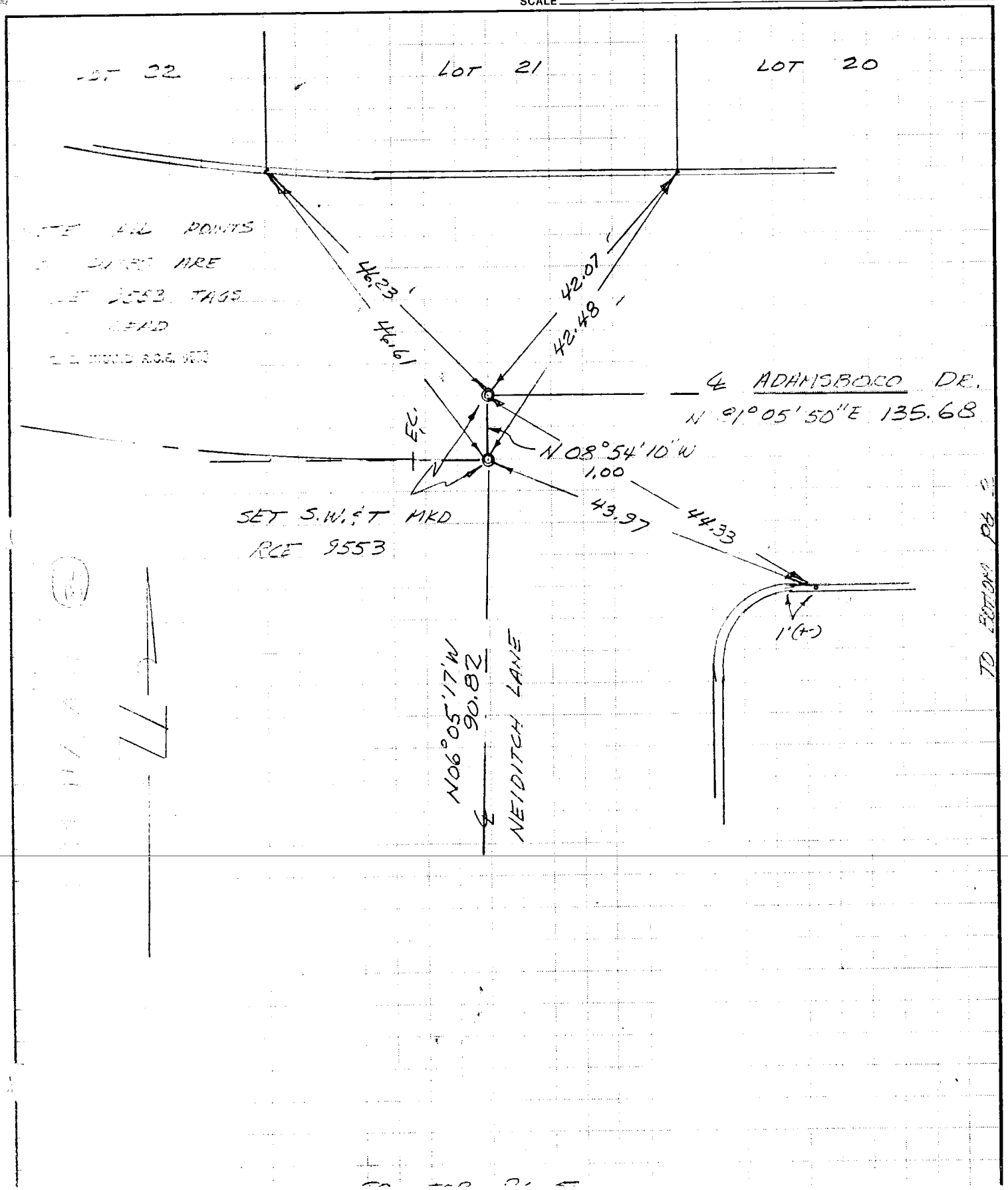

CO ENG FB 3653 - 113D

**SIKAND ENGINEERING ASSOCIATES**
15230 Burbank Boulevard
VAN NUYS, CALIFORNIA 91411
Phone (213) 787-8550

G. S. SIKAND R.C.E. 9553

JOB TR 33640
SHEET NO. 4 OF 7
CALCULATED BY BOSTON DATE FEB 13, 80
CHECKED BY J CHENG DATE
SCALE NONE

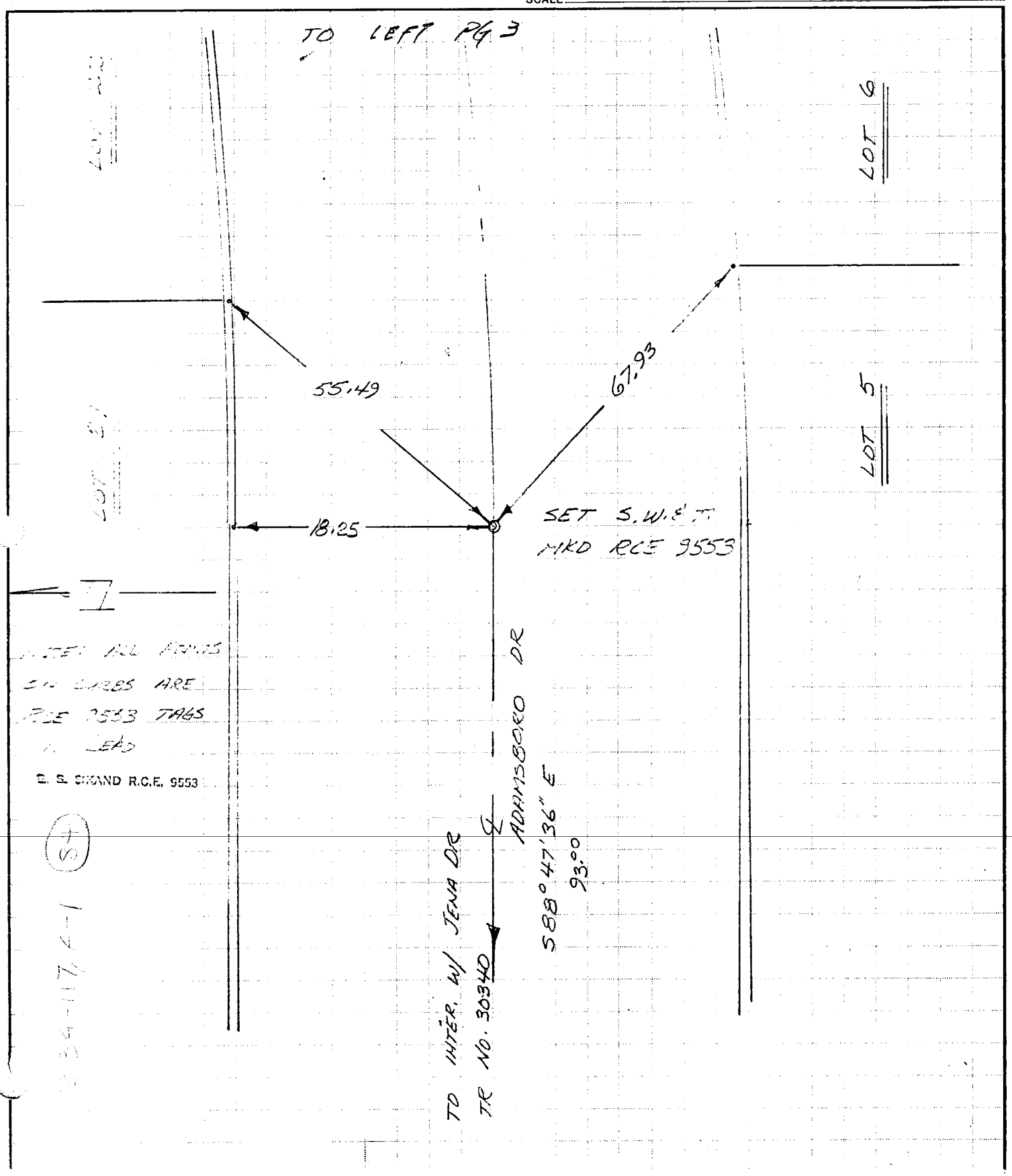

**SIKAND ENGINEERING ASSOCIATES**
15230 Burbank Boulevard
VAN NUYS, CALIFORNIA 91411
**Phone (213) 787-8550**

G. S. SIKAND R.C.E. 9553

JOB TR 33640
SHEET NO. 5 OF 7
CALCULATED BY BOSTON DATE FEB 13, 80
CHECKED BY CHEUNG DATE
SCALE NONE

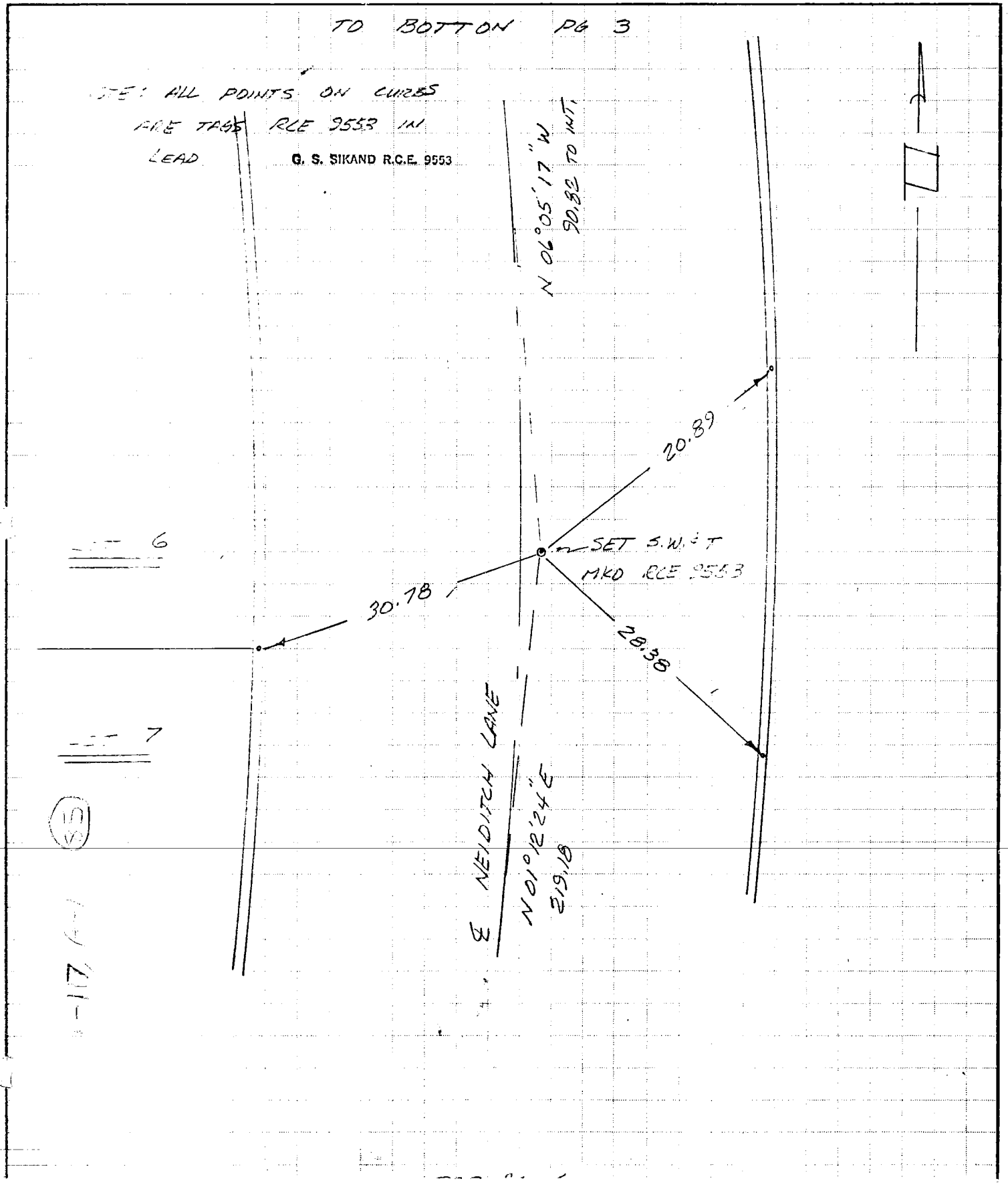

**SIKAND ENGINEERING ASSOCIATES**
15230 Burbank Boulevard
VAN NUYS, CALIFORNIA 91411
Phone (213) 787-8550

G. S. SIKAND R.C.E. 9553

JOB TR 33640
SHEET NO. 6 OF 7
CALCULATED BY BOSTON DATE FEB 13, 80
CHECKED BY ✓ CHANG DATE
SCALE NONE

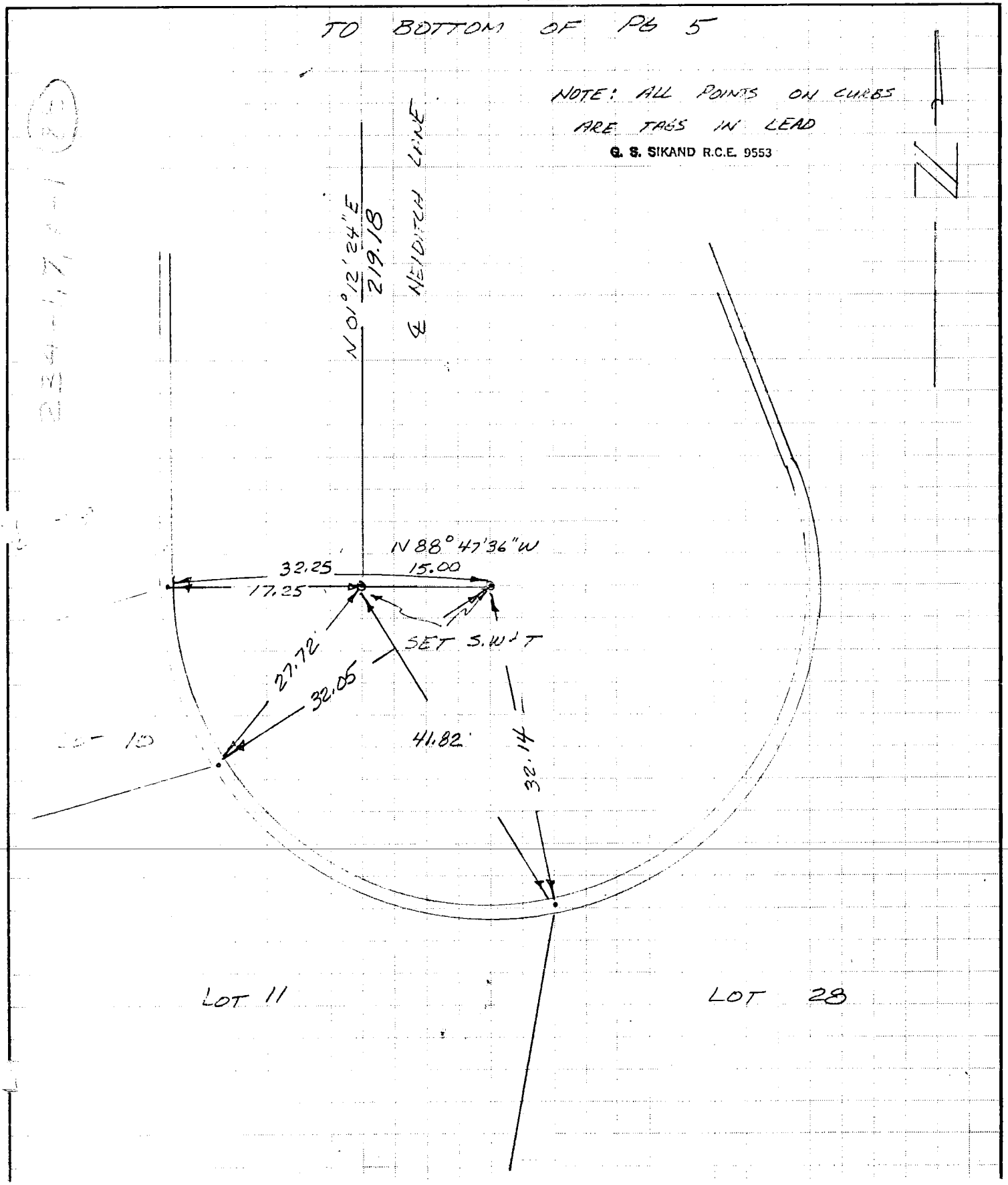

**SIKAND ENGINEERING ASSOCIATES**
15230 Burbank Boulevard
VAN NUYS, CALIFORNIA 91411
**Phone (213) 787-8550**

G. S. SIKAND R.C.E. 9553

JOB Tr. # 33640
SHEET NO. 7 OF 7
CALCULATED BY Wildman DATE Feb. 14, 1980
CHECKED BY Cheung DATE
SCALE

LOT CORNER MONUMENTS
TR. 33640
REAR CORNERS

G. S. SIKAND R.C.E. 9553

| | |
|---|---|
| LOTS 1 - 14 | SET 1" I.P., PLUG |
| LOTS 21 - 28 | " " " " |
| LOTS 15 - 20 | PL PROBS IN SO. CURB OF CANERWELL STREET |
| LOTS 2 | SET 1" I.P., PLUG |
| REAR CORN. 1/2 & ∡PT 9 | " " " " |
| ∡ PT. 9/10 | " " " " |
| " " 10/11 | " " " " |
| " " 12/29 | " " " " |
| " " 13/14 | " " " " |
| " " 14/15 | " " " " |
| 28/29 | " " " " |
| REAR CORN. 21/23 & ∡PT 20 | " " " " |

Note:

Set Lead & Tag in Block Wall Footing in Lieu of 2" I.P. Tr. # 33640, Lot 1 & TL

CO ENG FB 3653 - 114

SURVEY OF _____ F. B. _____ PG. _____

SURVEY BY Consolidated Consultants Inc. RCE 12161 TR. NO. 34433
George Palmer

DATE December, 1977

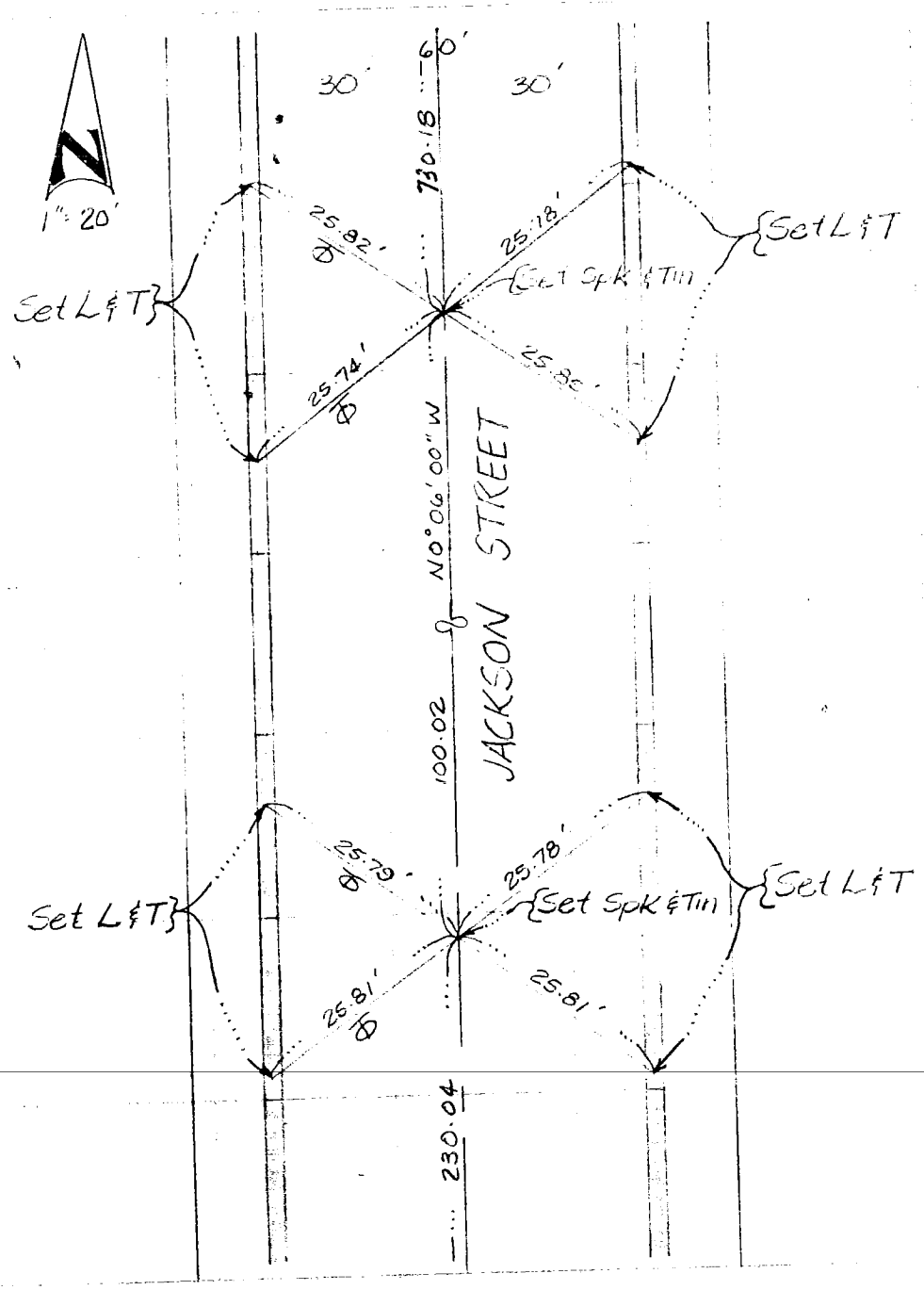


SO. CALIF. BLUE PRINT CO.

CO ENG FB 3563 - 115

SURVEY OF ℄ Tics F. B. _____ PG. _____

SURVEY BY E.L. Schmahl TR. No. 33875

DATE 6-29-78

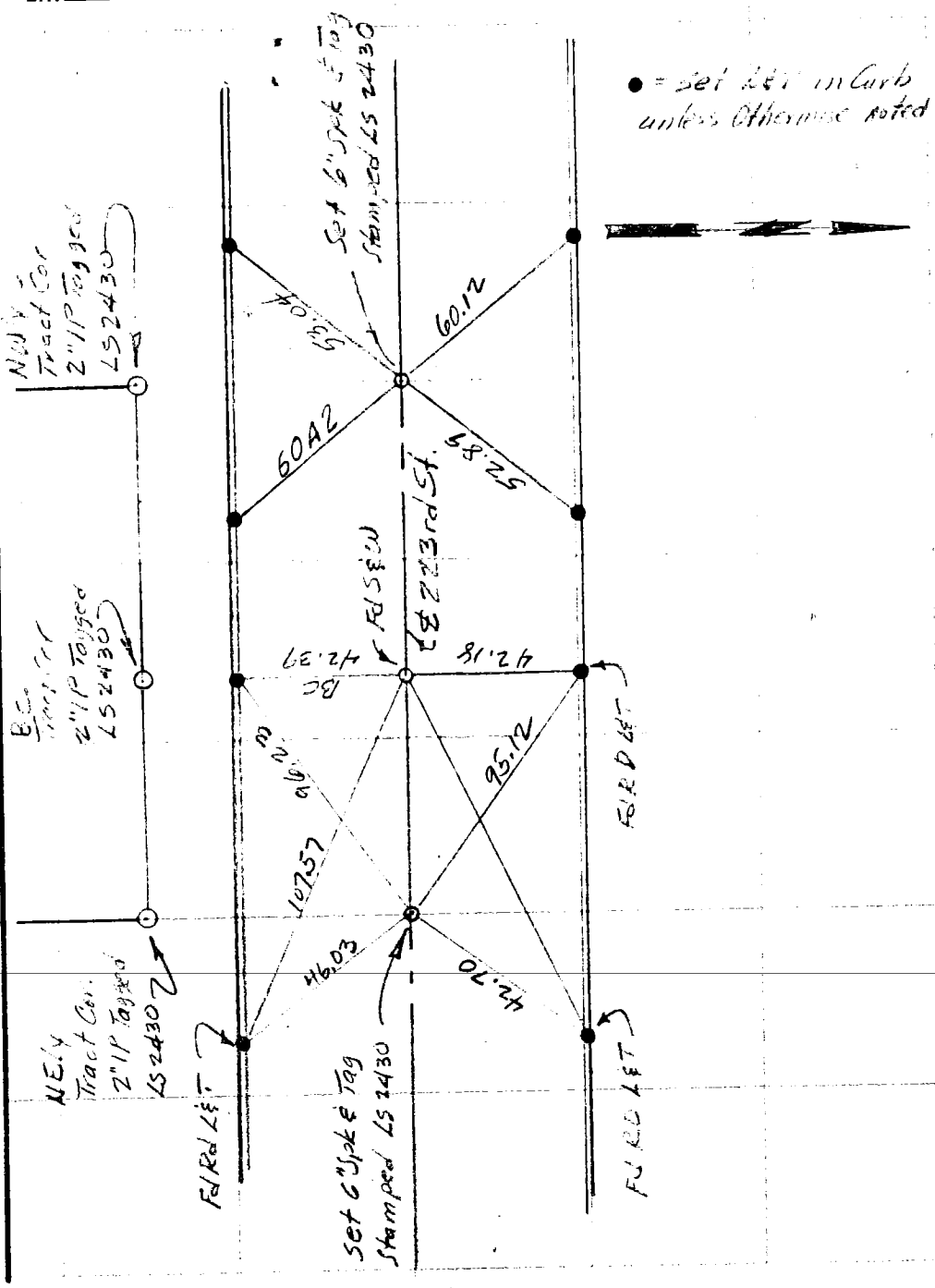


SO. CALIF. BLUE PRINT CO.

TR NO 34846

TRACT TIES

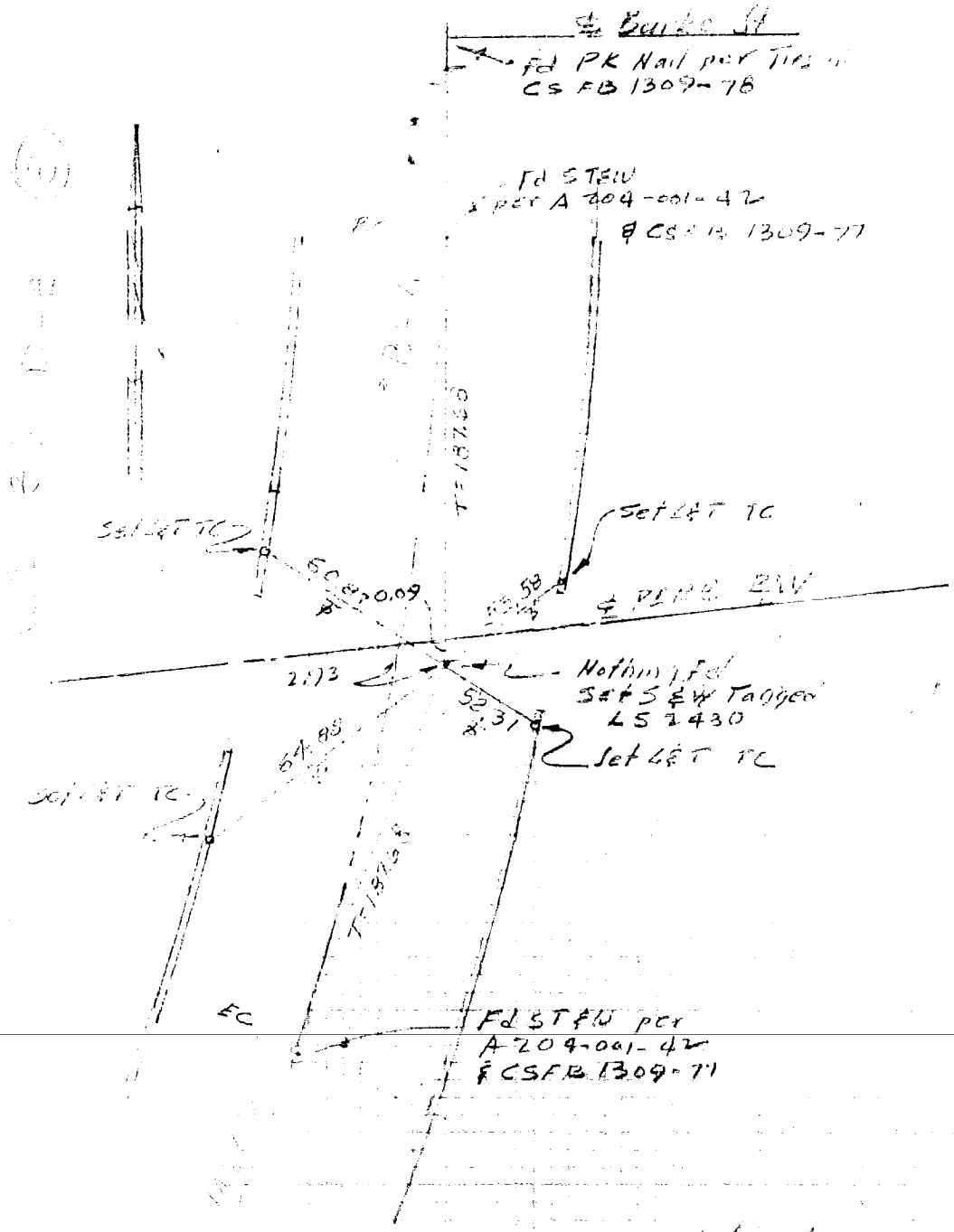


E L Schmidt LS 2430
5-14-79

Tr No 34846
City of Pico Rivera

TRACT TIES

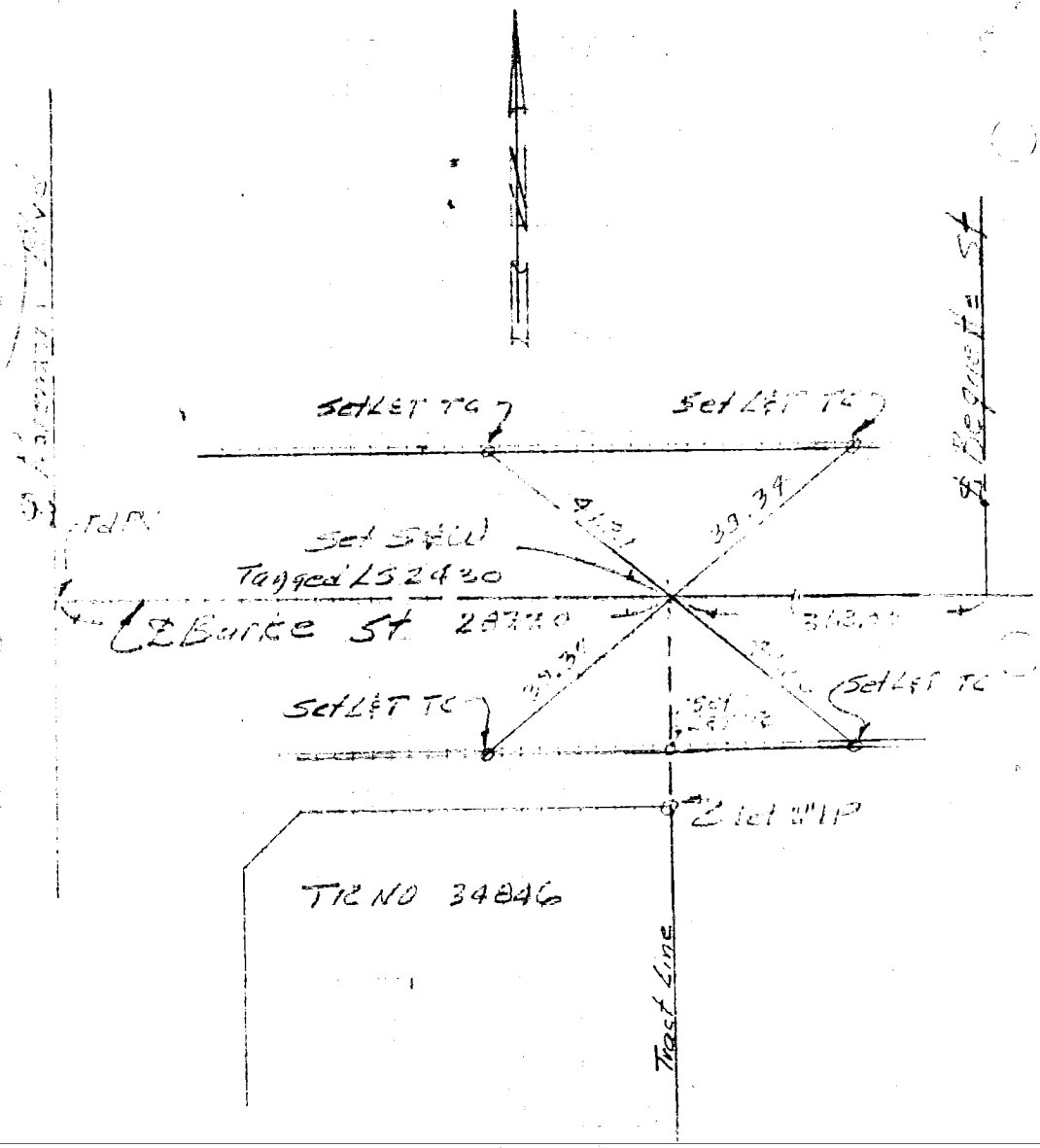


EL Schneck C LS2430
5-14-79

CO ENG FB 3653 - 118

SURVEY OF _____ F B NO. _____ PAGE _____

SURVEY BY MW/RP/FP TRACT NO. 36214

DATE 7/10/79

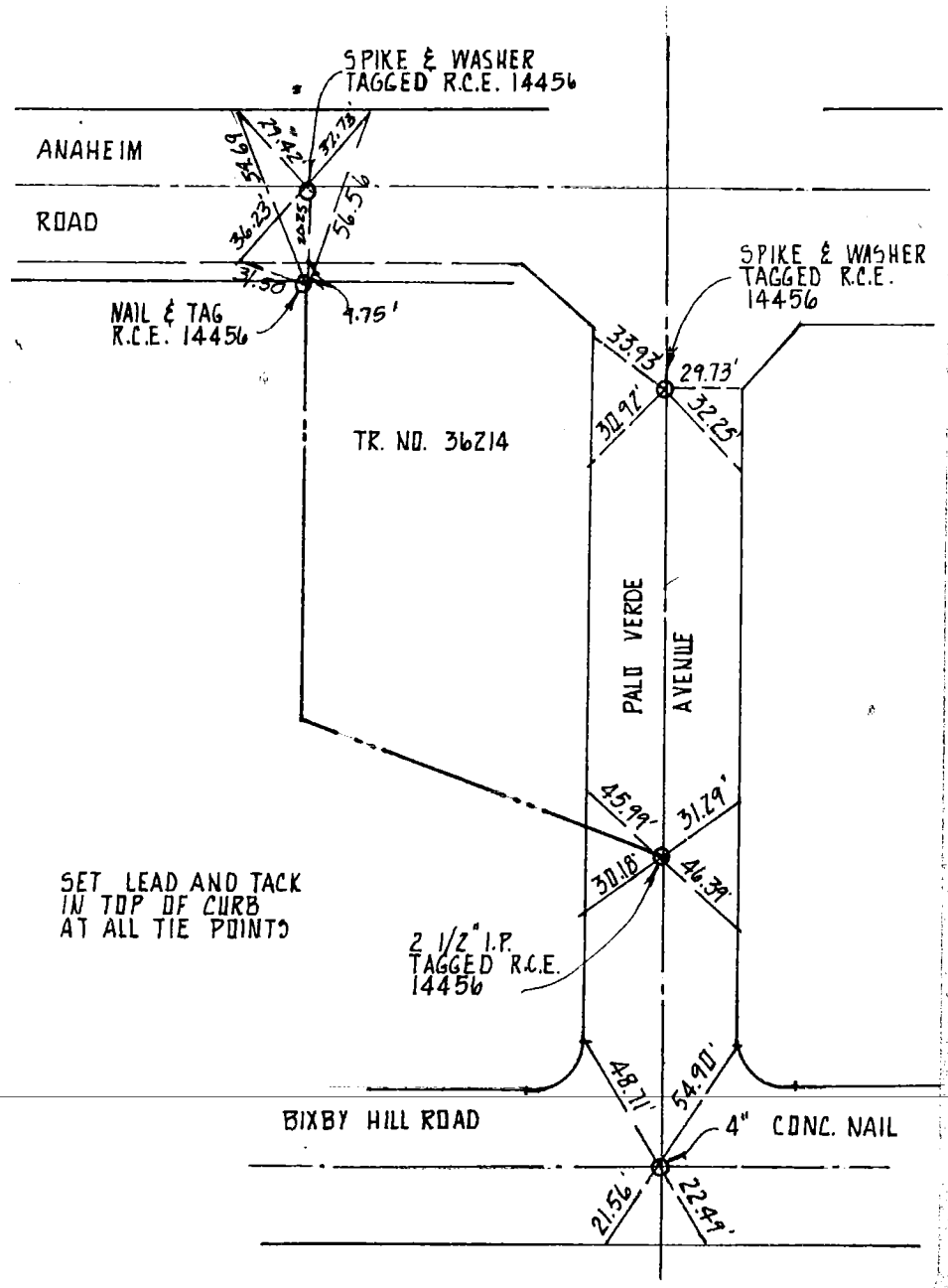


DO NOT EXTEND NOTES THIS SIDE OF LINE

SURVEYORS SERVICE COMPANY ...STA MESA - STOCK NO 411

TYPE OF SURVEY: ℄ TIES

SURVEYED BY: ZEHFUSS

DATE: 4-8-81

TRACT № 38470

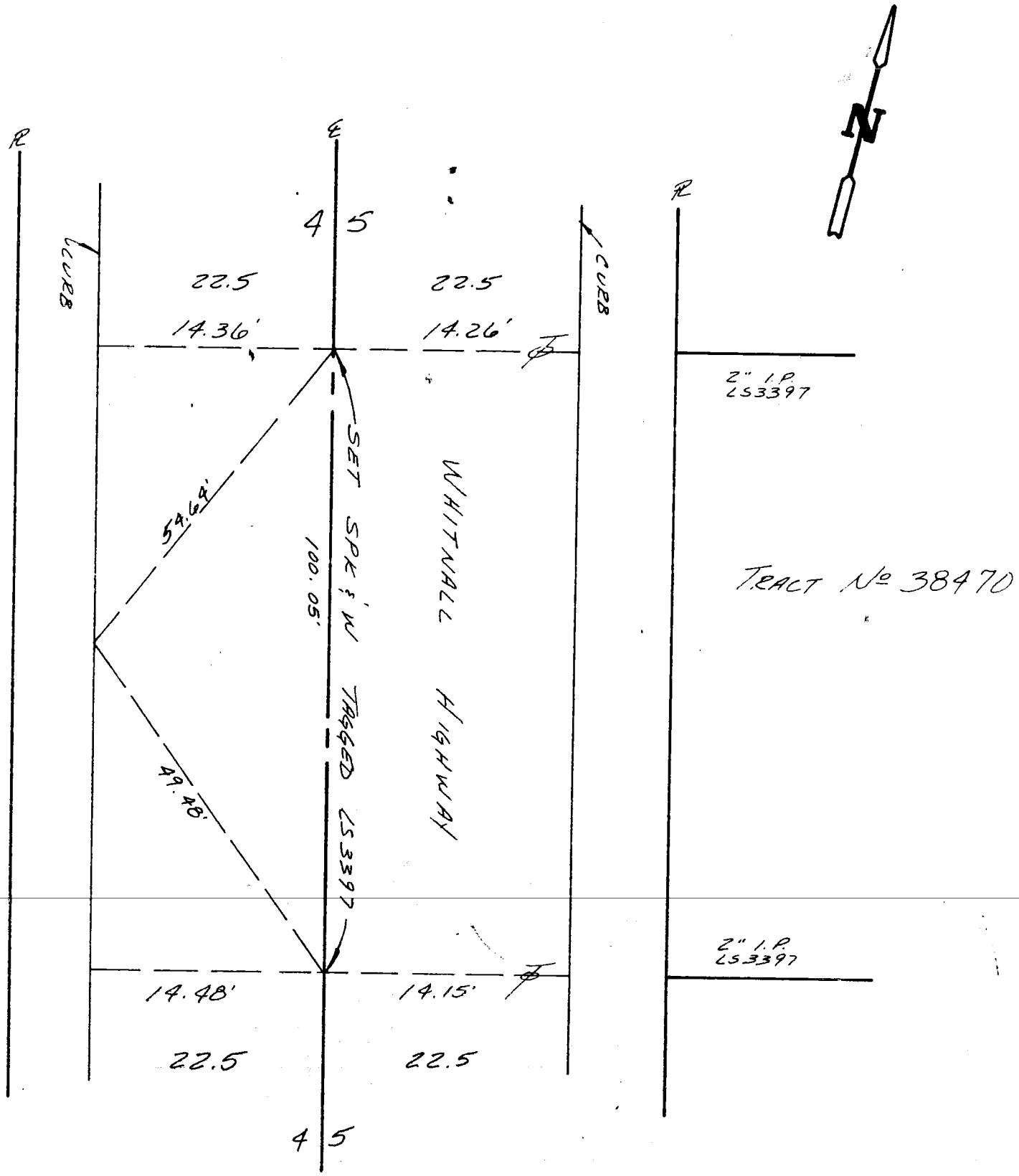


NOTE: ALL TIES ARE L&T. IN T.C.

TYPE OF SURVEY: & TIES

DATE: 4-8-81

SURVEYED BY: ZEHFOSS

TRACT Nº: 38470

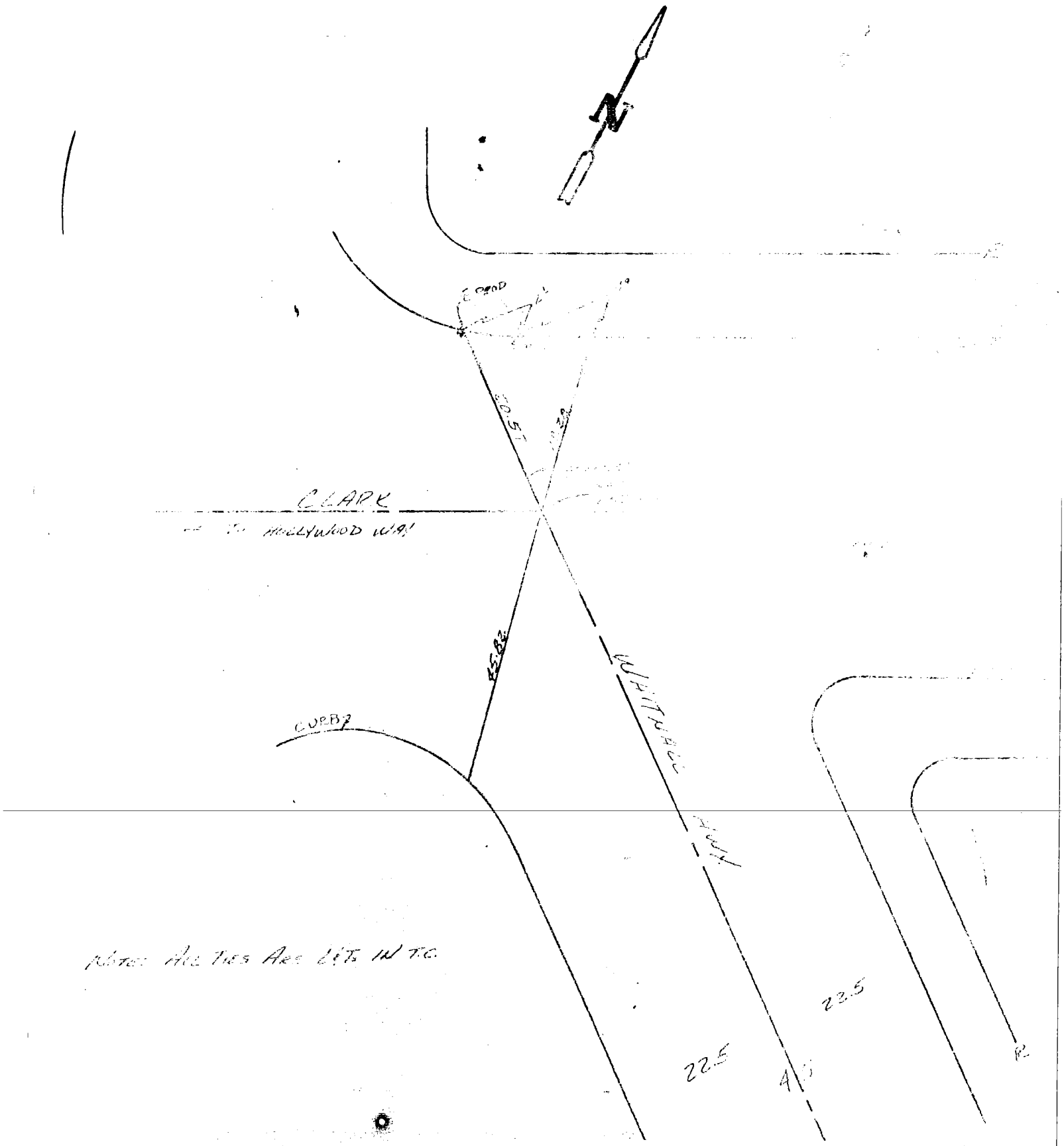

TYPE OF SURVEY: ℄ TIES 121 TRACT Nº: 39465

SURVEYED BY: Z EHFUSS DATE: 5-20-81

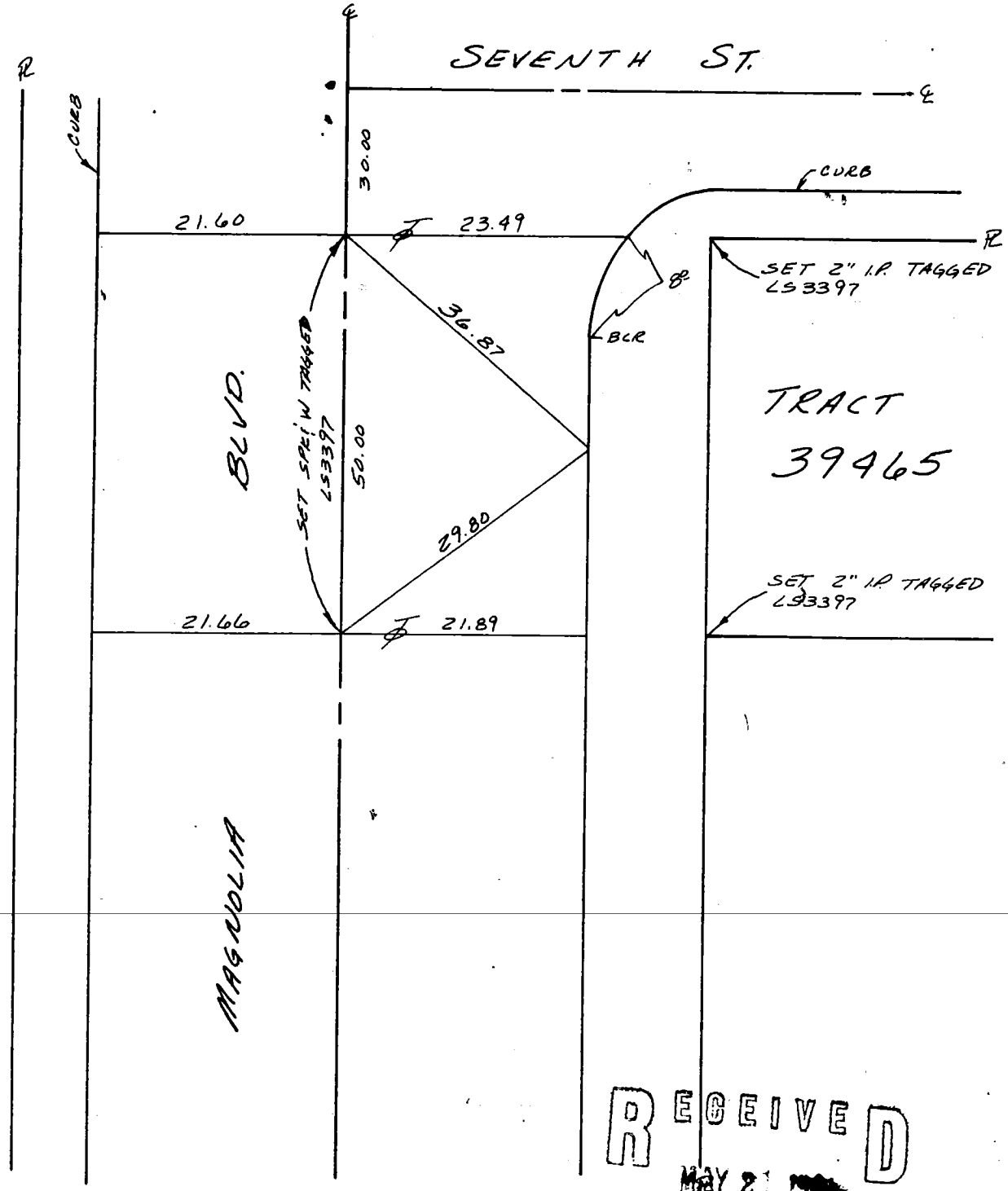


NOTE: ALL TIES ARE L.F.'s IN T.C.

RECEIVED
MAY 21 1981
SUBDIVISION SECTION
MAPPING DIVISION

WILLDAN ASSOC. 122 JAN. 14, 1981
℄ TIES - SPRING ST. & GARDENIA AVE.
JN 7157

# CITY OF SIGNAL HILL

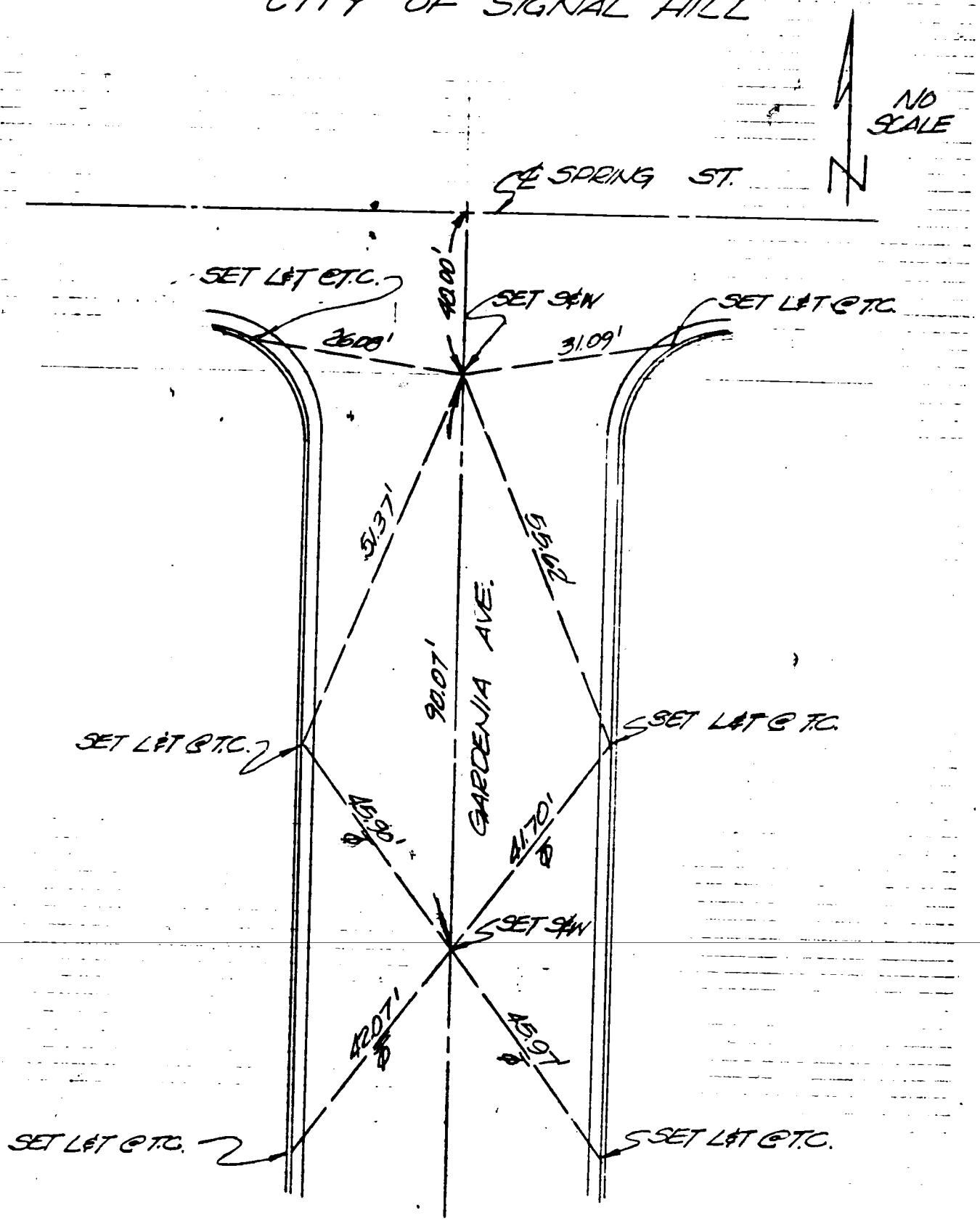

123

SURVEY OF ℄ Ties - Tract No. 37281 F. B. ____ PG. ____

SURVEY BY Thomas Outland L.S. 3264 TR. No. 37281

DATE 5-15-81

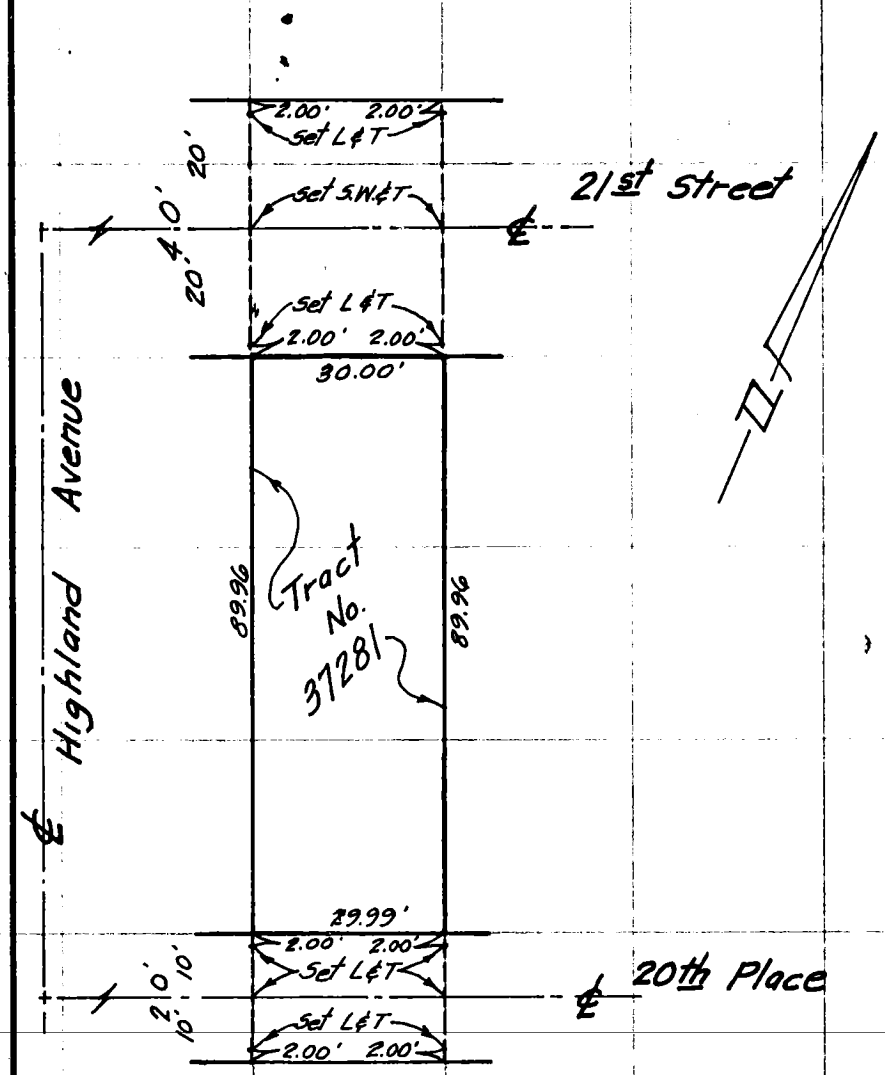


SO. CALIF. BLUE PRINT CO.

CENTERLINE TIES

TRACT NO. 40008

DAVID D. WINCHELL
L.S. NO. 3741

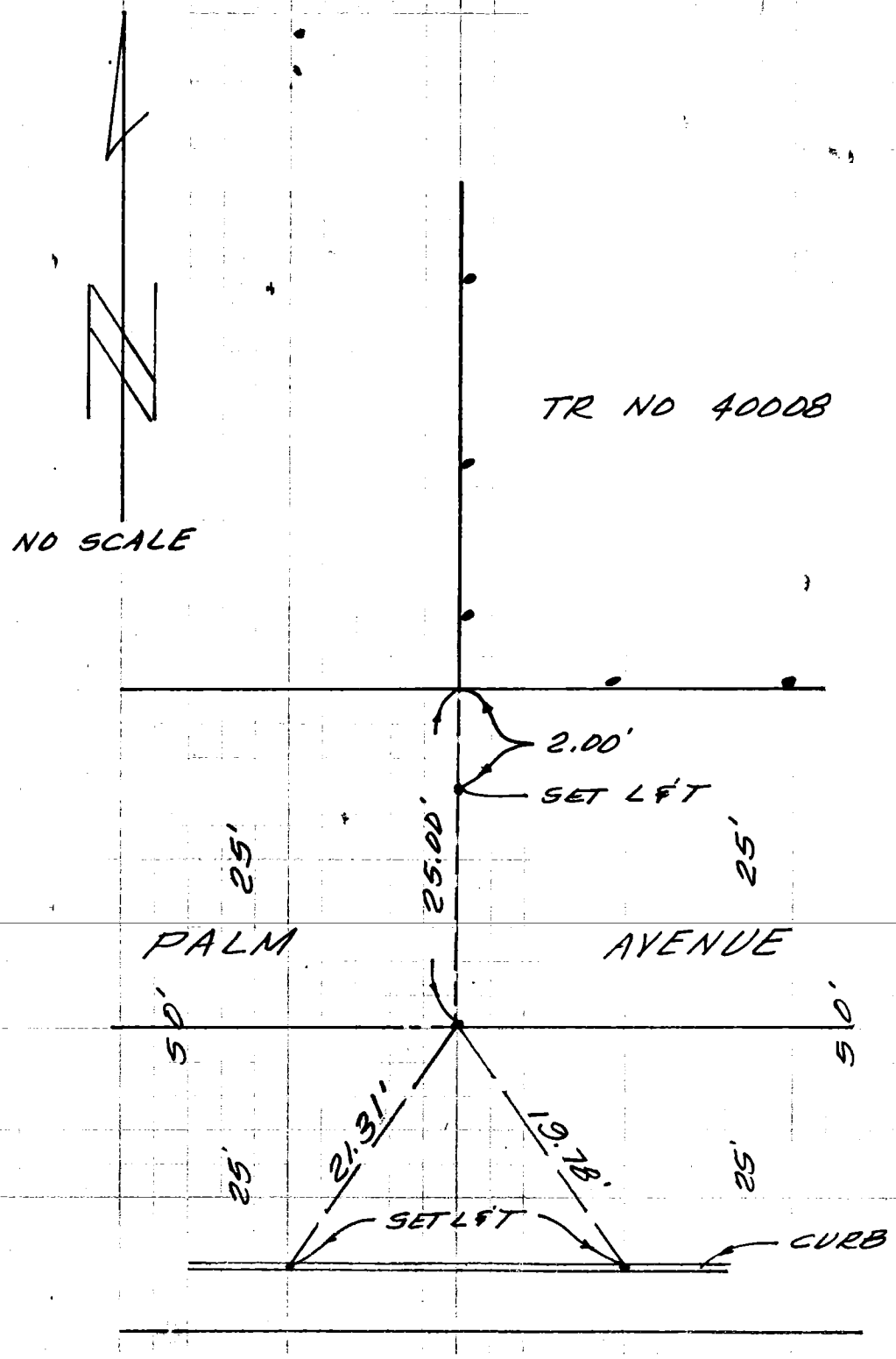

125

F. B. _____ PG. _____ SURVEY OF ℄ TIES

TR. No. 33537 SURVEY BY ESCO L. RICHARDSON. L.S. 2977

DATE 2-30-81

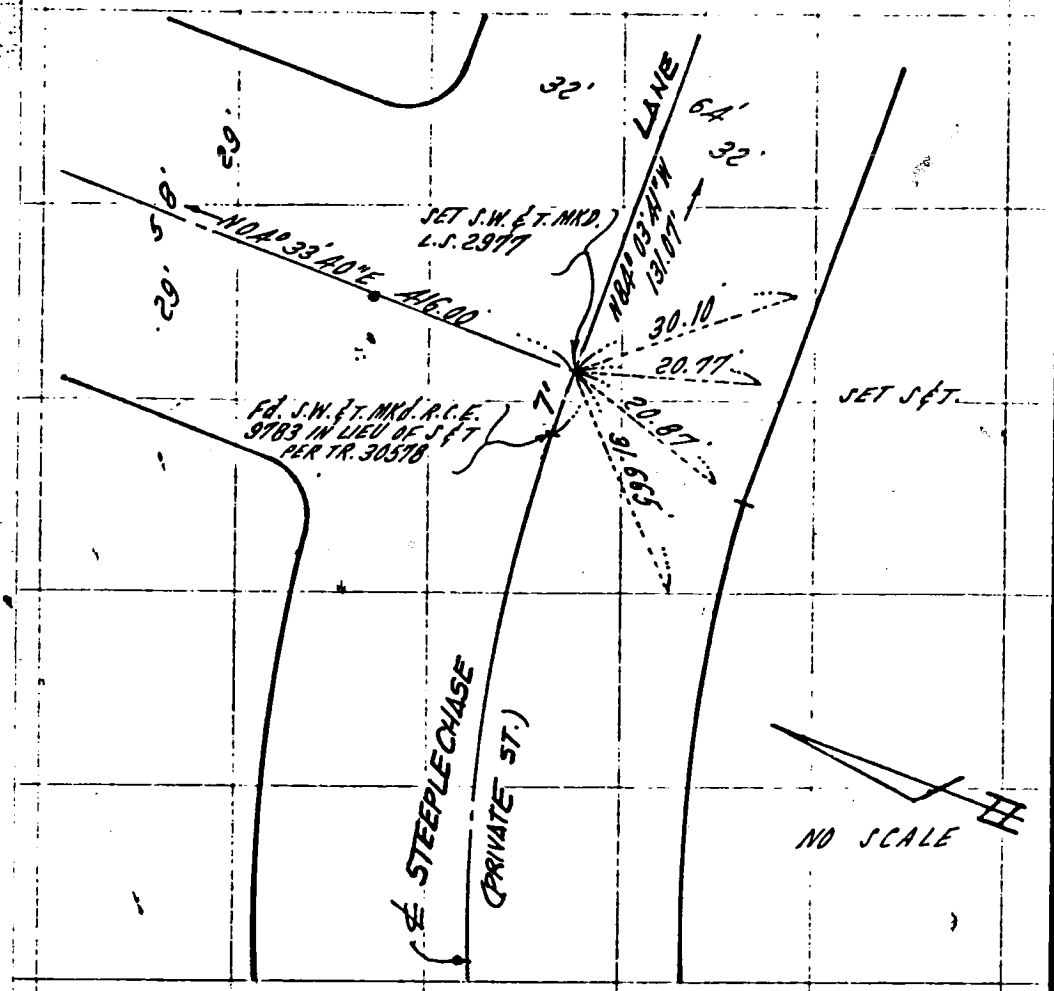

SURVEY OF ℄ TIES 126 F. B. _____ PG. _____

SURVEY BY ESCO L. RICHARDSON LS. 2977 TR. No. 33537

DATE 2-30-81

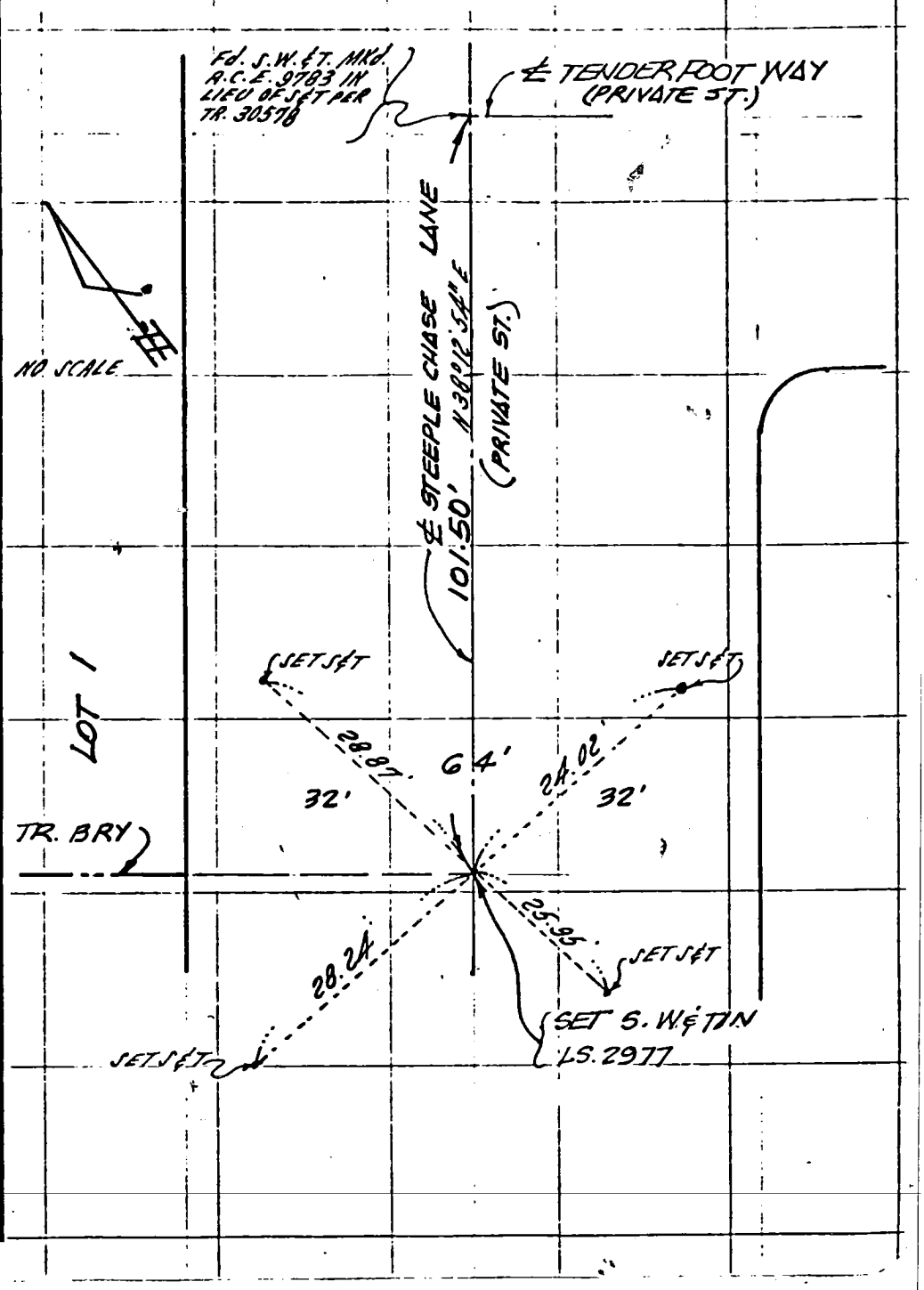


SO. CALIF. BLUE PRINT CO.

-337 A-2

SURVEY OF ℄ TIES TR#39565 INDEX PAGE

JOB NO. 79-964 SH 1 OF 5 SURVEY NOTES

LOCKMAN & ASSOCIATES
CIVIL ENGINEERS

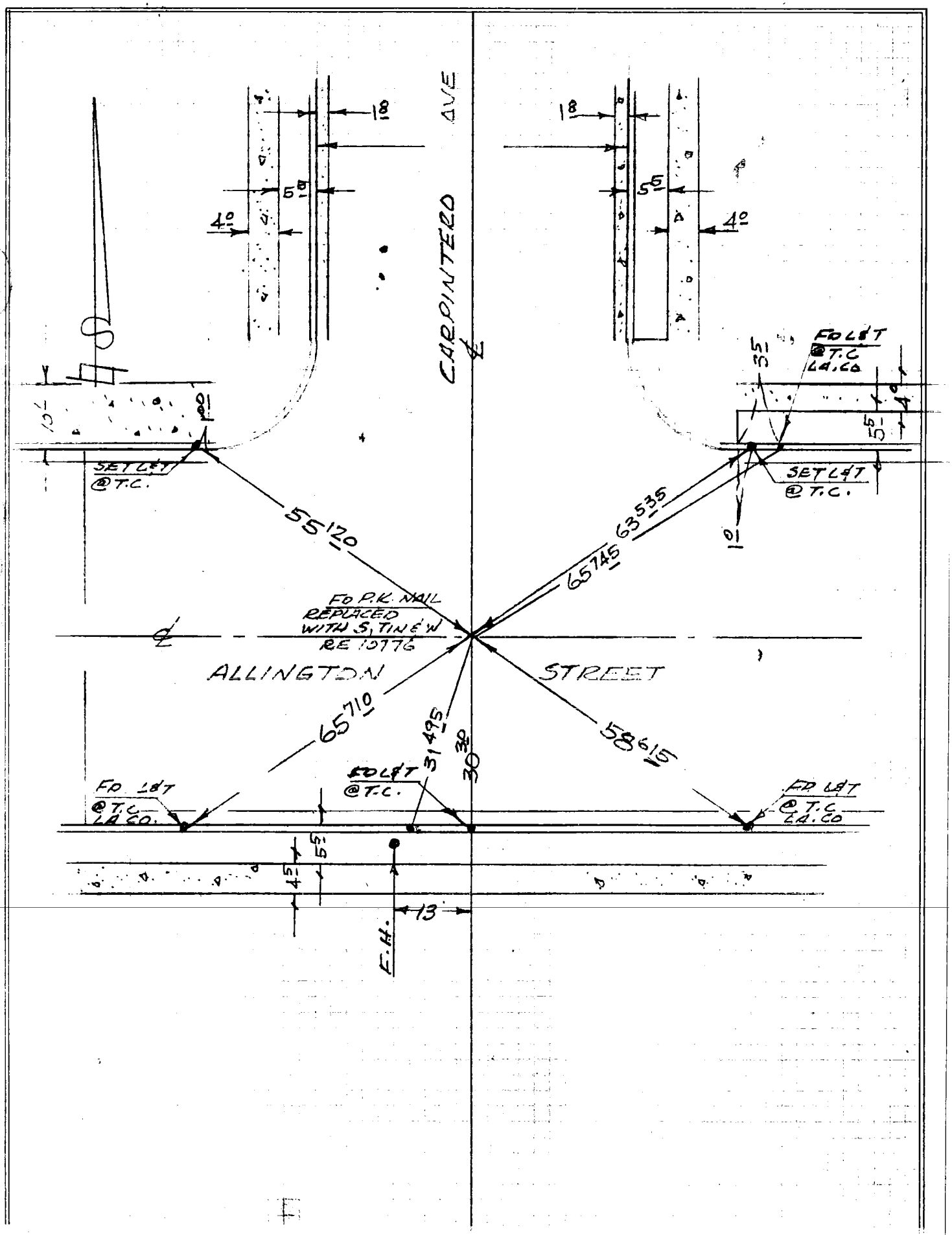


SURVEY BY DATE 5-12-81

CHECKED BY DATE

SURVEY OF ℄ TIES TRACT NO. 39565 INDEX 128

JOB NO. 79-964 SH. 2 OF 5

SURVEY NOTES

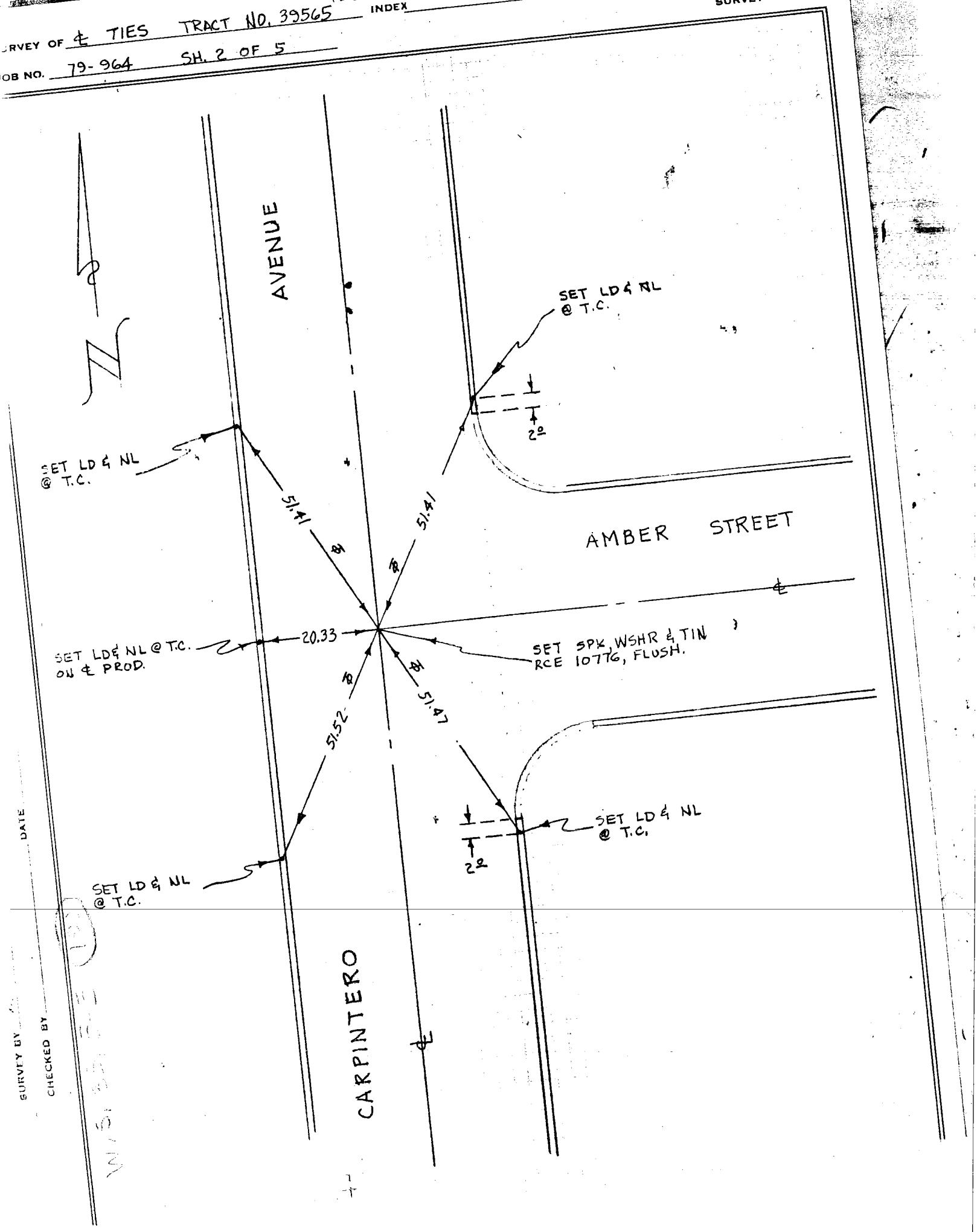


SURVEY BY

CHECKED BY

DATE

SURVEY OF ℄ TIES, TRACT NO. 39565 129 INDEX

CO ENG FB 3653 ~~0~~ 129

PAGE

JOB NO. 79-964 SH. 3 OF 5

SURVEY NOTES

LOCKMAN & ASSOCIATES

CIVIL ENGINEERS

123

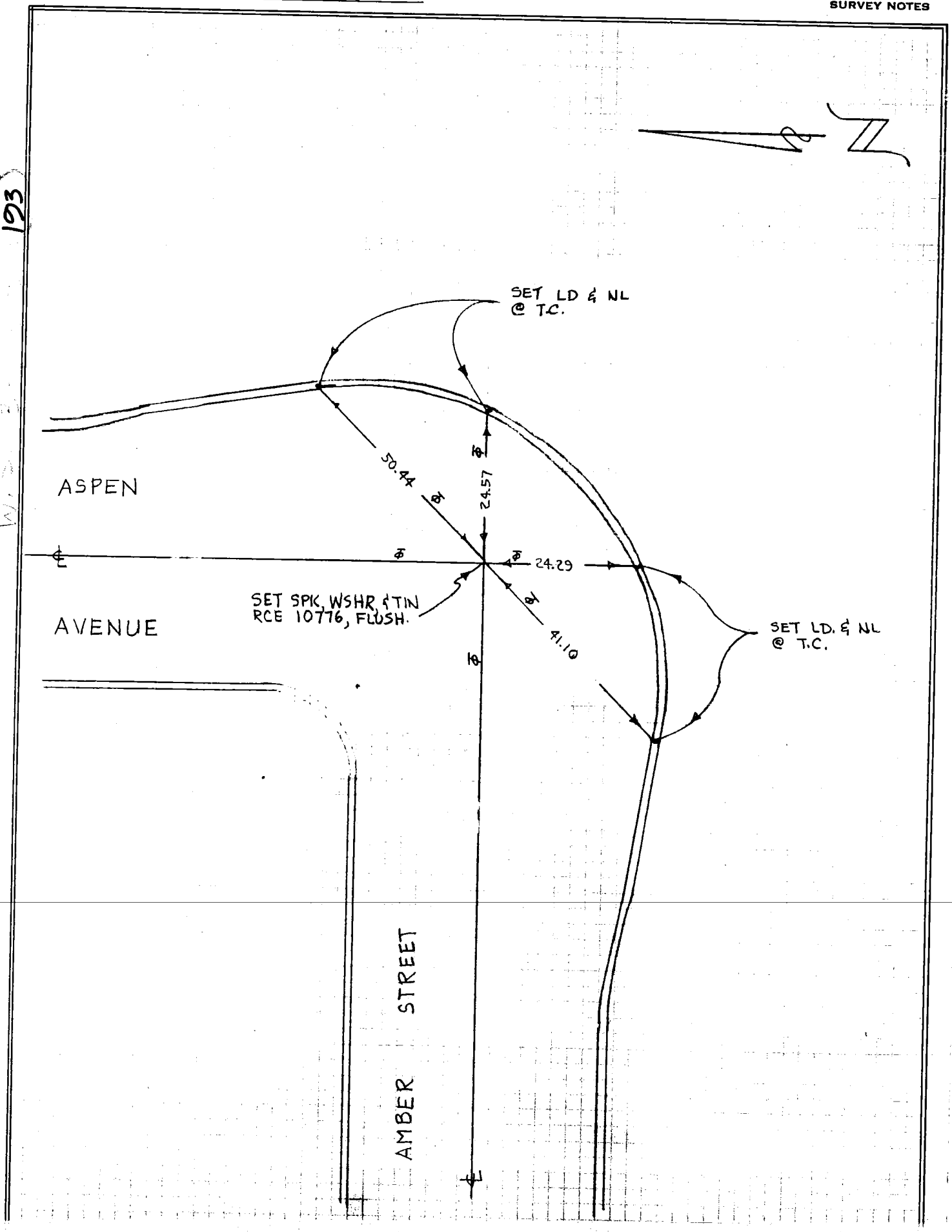


SURVEY BY SALCIDO DATE 5-12-81

CHECKED BY DATE

SURVEY OF ℄ TIES, TRACT NO. 39565 130 INDEX PAGE

JOB NO. 79-964 SH. 4 OF 5 SURVEY NOTES

LOCKMAN & ASSOCIATES
CIVIL ENGINEERS

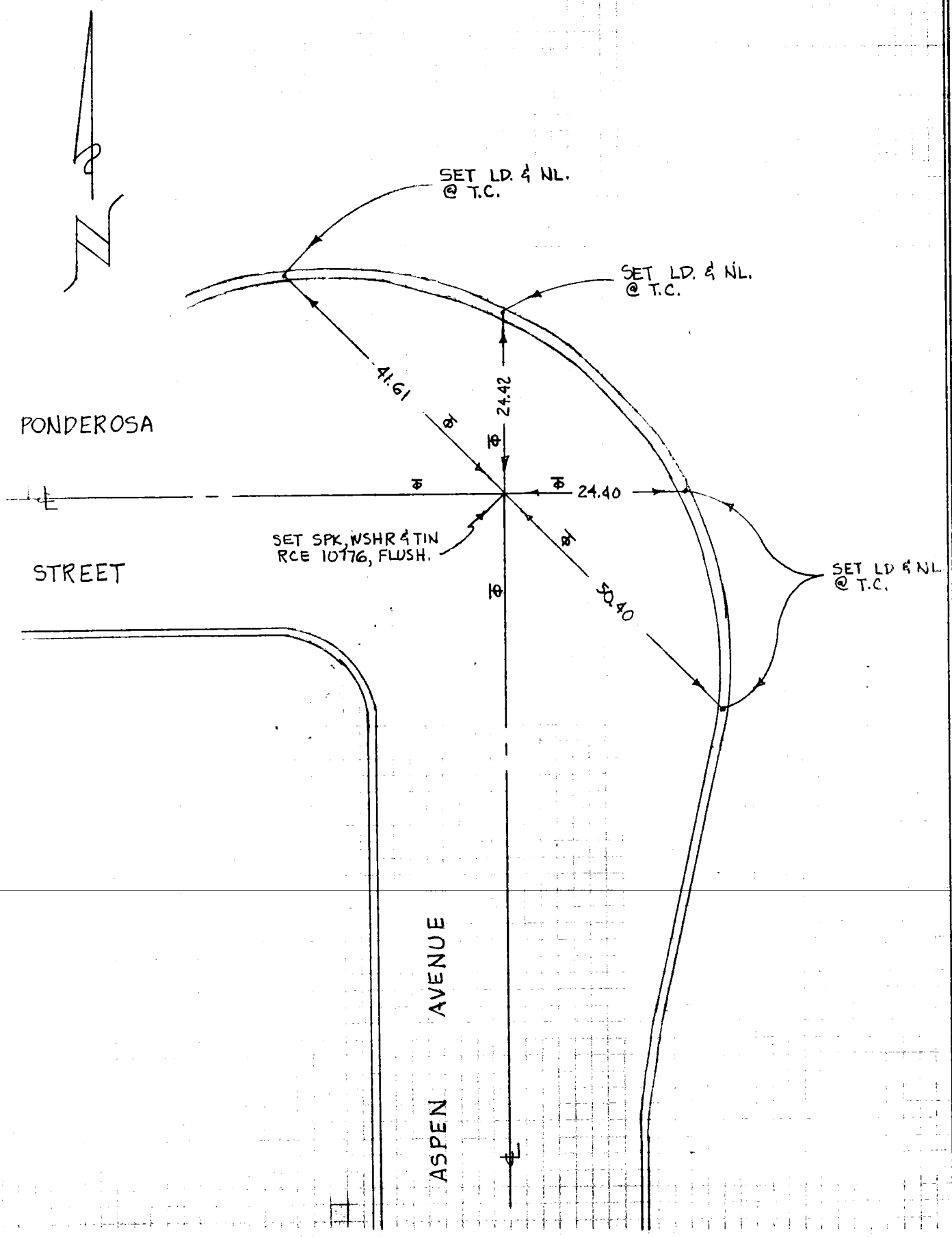


SURVEY BY SALCIDO DATE 5-12-81

CHECKED BY DATE

131

SURVEY OF ℄ TIES, TRACT NO. 39565 INDEX PAGE

JOB NO. 79-964 SH 5 OF 5

SURVEY NOTES

LOCKMAN & ASSOCIATES
CIVIL ENGINEERS

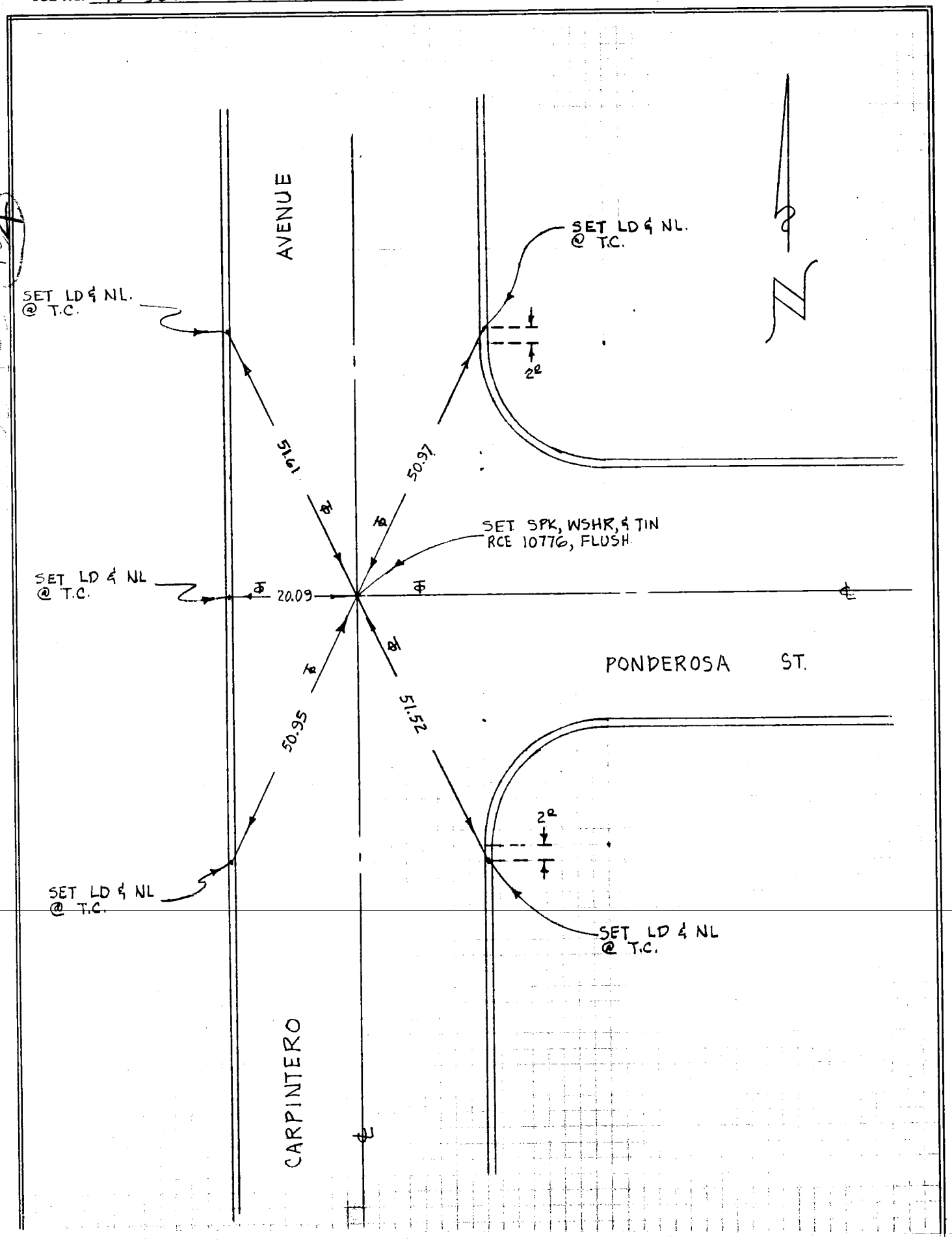


DATE 5-12-81

SURVEY BY SALCIDO

DATE

CHECKED BY

257

SURVEY OF ℄ TIES TRACT No. 37072 INDEX 12.2 CO ENG FB 3653 - 132 PAGE 1 OF 5

JOB NO. 79 - 892

SURVEY NOTES

LOCKMAN & ASSOCIATES
CIVIL ENGINEERS

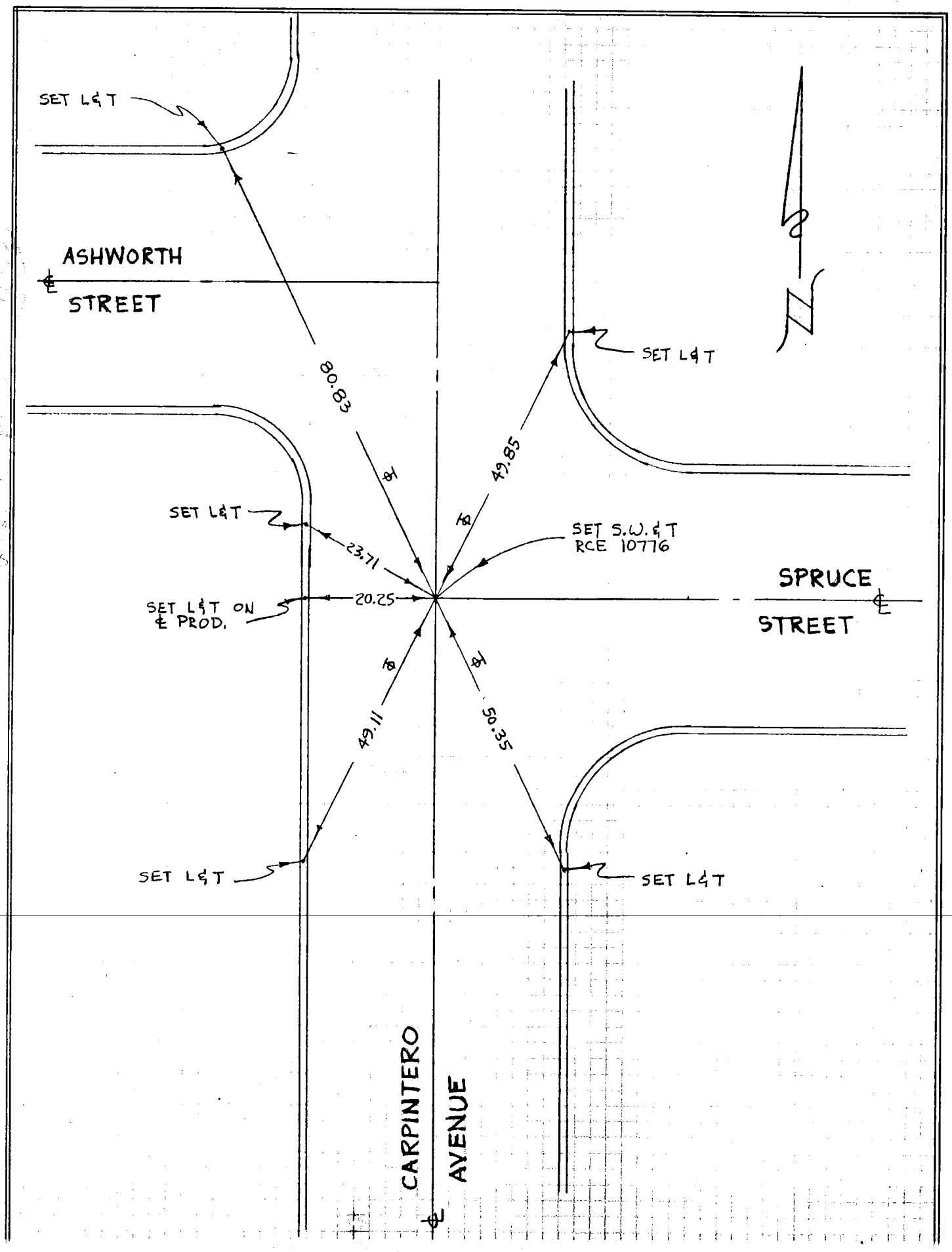


SURVEY BY SALCIDO DATE MAR 31-81

CHECKED BY DATE

SURVEY OF ℄ TIES TRACT No. 37072 INDEX PAGE 2 OF 5

JOB NO.

SURVEY NOTES

LOCKMAN & ASSOCIATES
CIVIL ENGINEERS

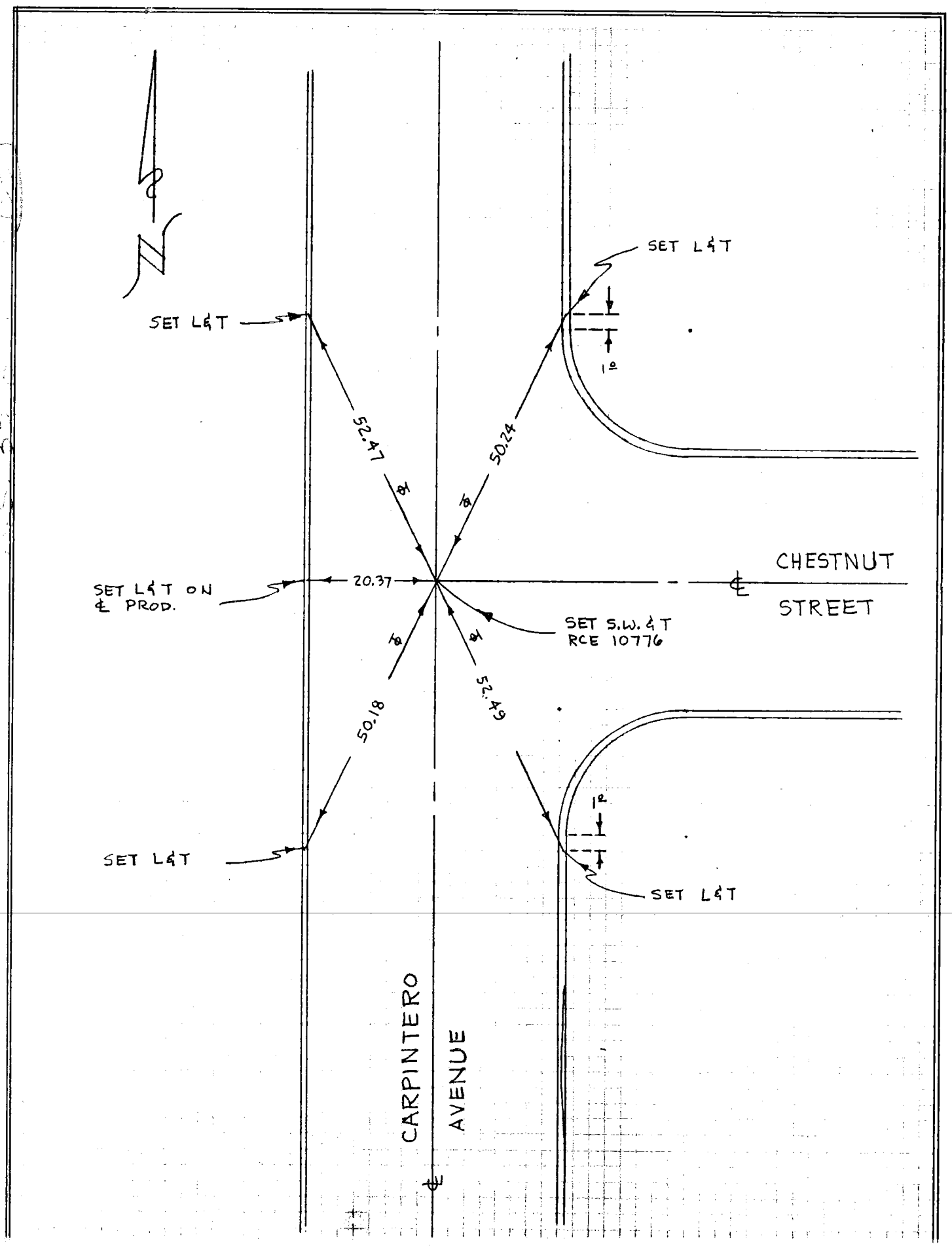


SURVEY BY SALCIDO DATE MAR 31, 81

CHECKED BY DATE

SURVEY OF ℄ TIES TR # 87072 134 INDEX PAGE 3 OF 5

JOB NO.

SURVEY NOTES

LOCKMAN & ASSOCIATES
CIVIL ENGINEERS

191

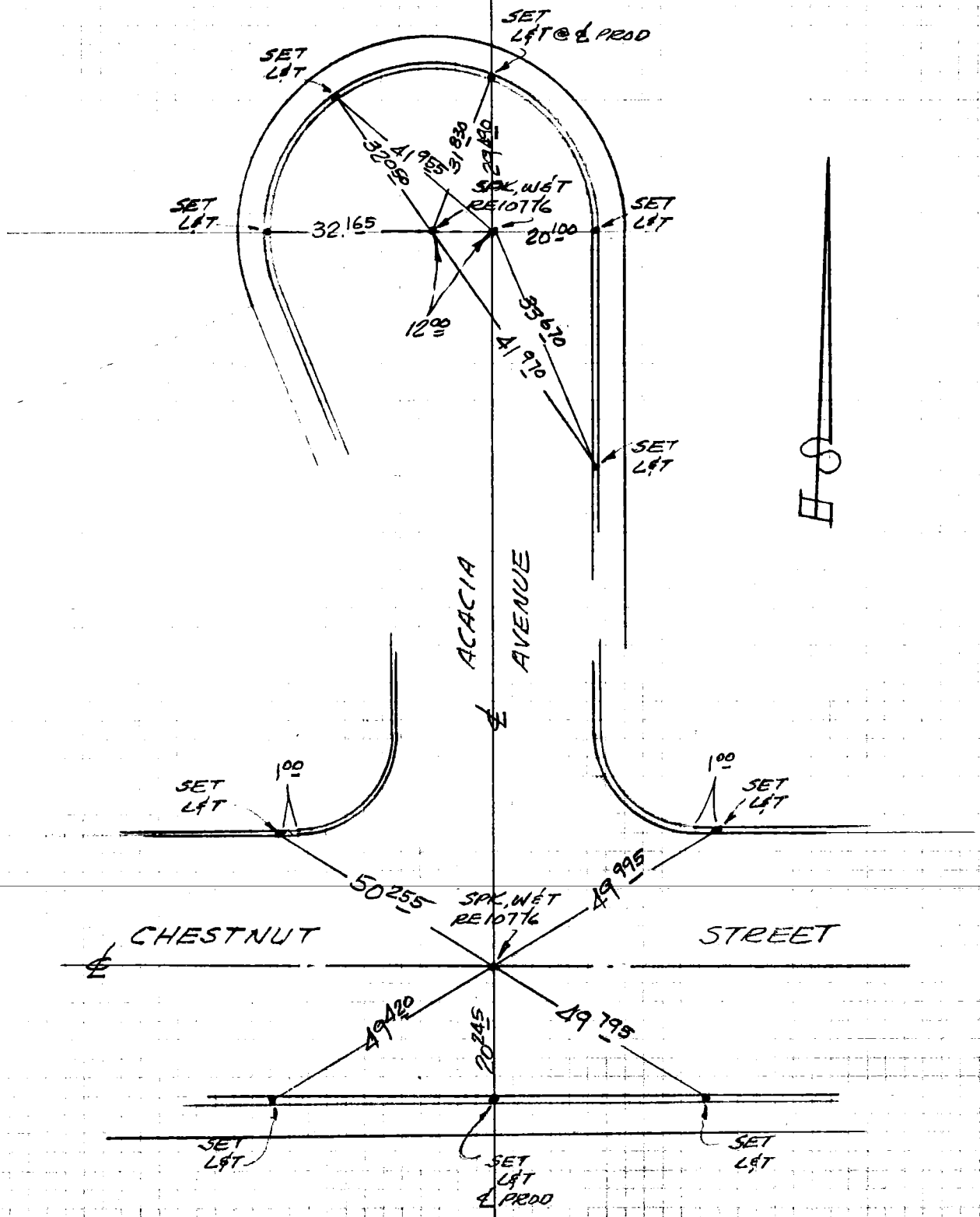


SURVEY BY Sullivan, Mariel DATE Mar 31-81

CHECKED BY DATE

CO ENG FB 3653 - 135
PAGE 4 OF 5

SURVEY OF ℄ TIES TR# 37072 135 INDEX

JOB NO.

SURVEY NOTES

LOCKMAN & ASSOCIATES
CIVIL ENGINEERS

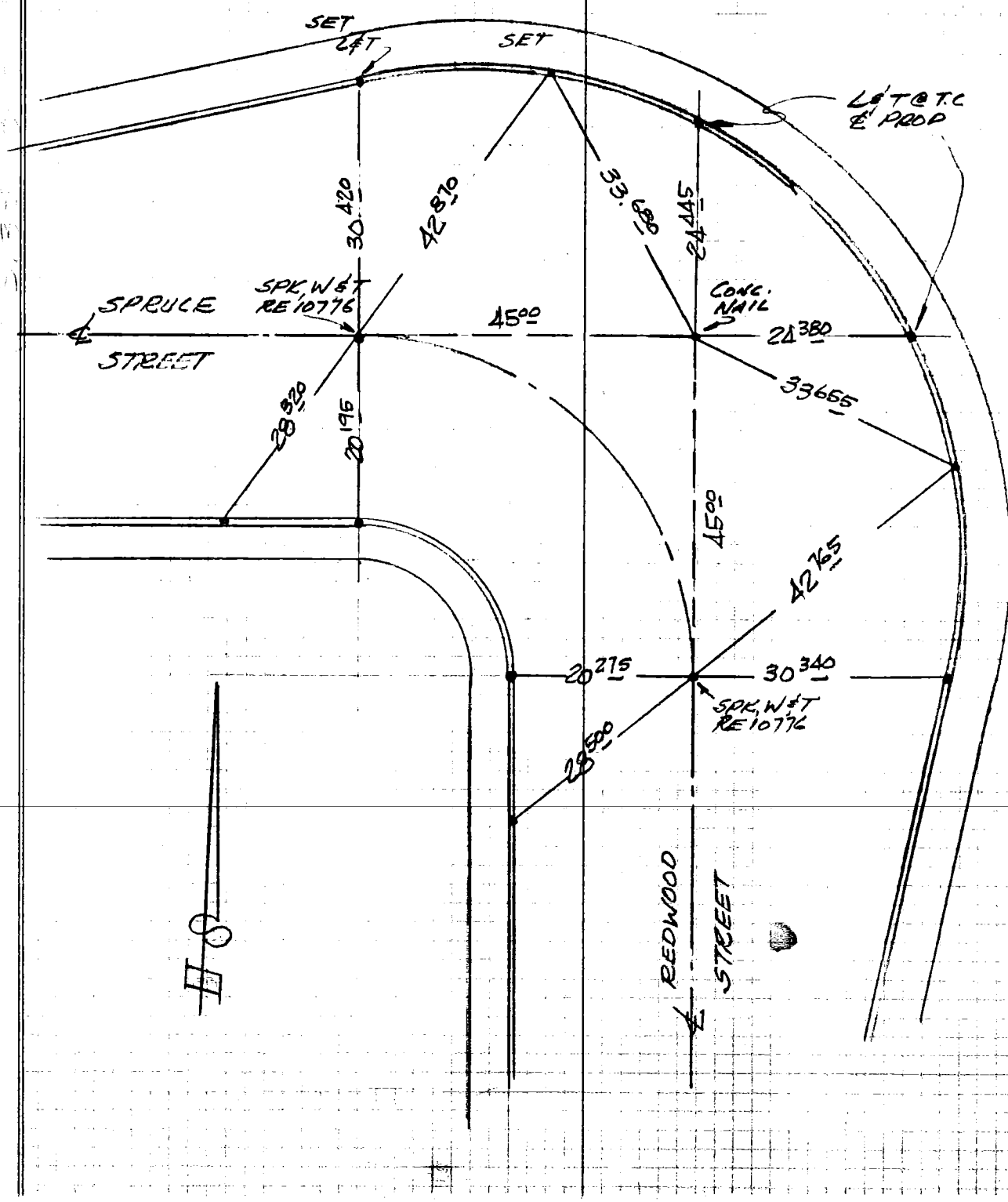


SURVEY BY SALCIDO, MACIEL DATE APR-2-81

CHECKED BY DATE

SURVEY OF ℄ TIES TR #37072 136 INDEX

CO ENG FB 3653 - 136

PAGE 5 OF 5

JOB NO.

SURVEY NOTES

LOCKMAN & ASSOCIATES
CIVIL ENGINEERS

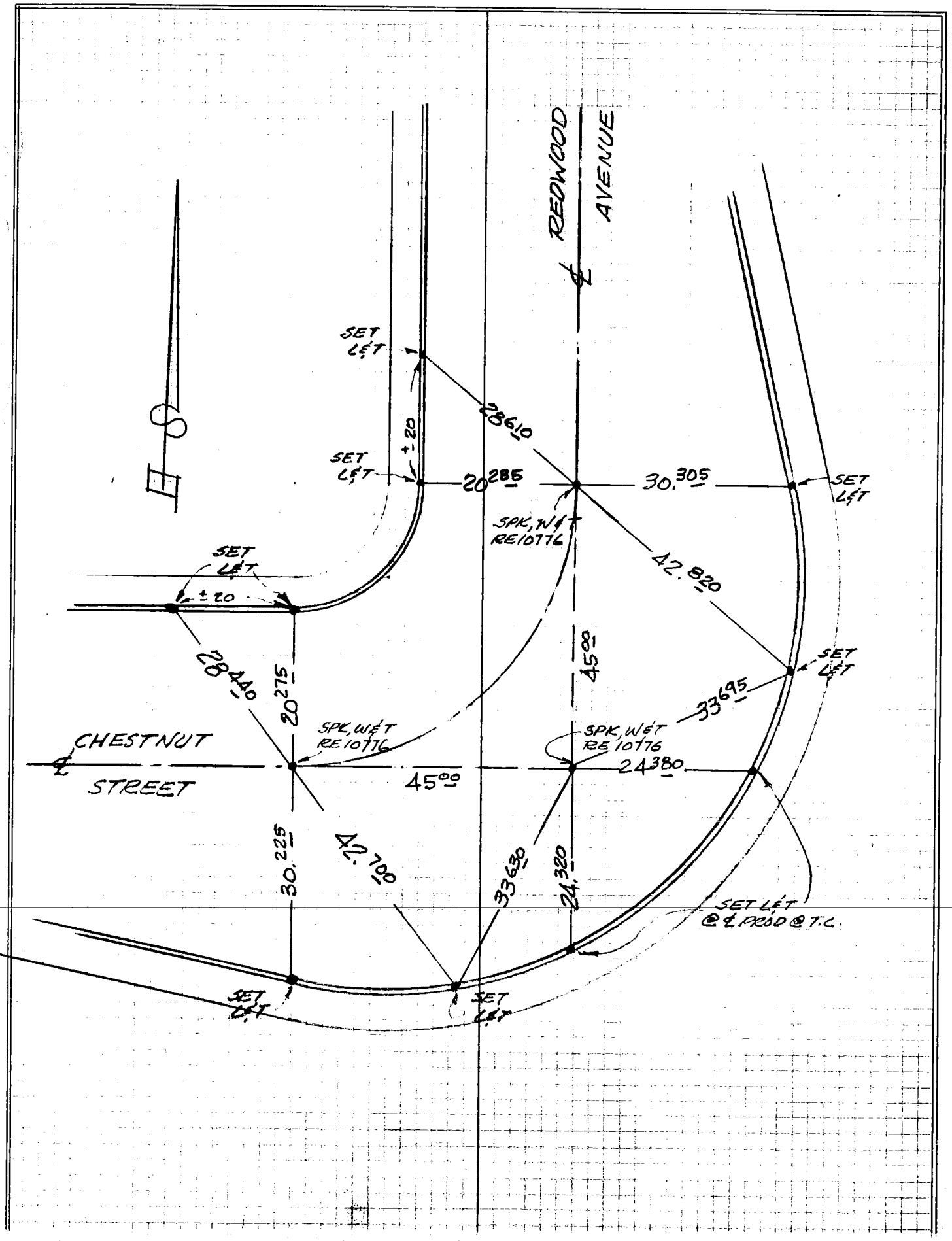


SURVEY BY SALCIDO, MACIEL DATE APR-2-81

CHECKED BY DATE

235 137

SURVEY OF ℄ TIES

PAGE 1 OF 11

SURVEY BY WESLEY R. LIND R.C.E. 16362

TR. No. 31164

DATE APRIL 28, 1981

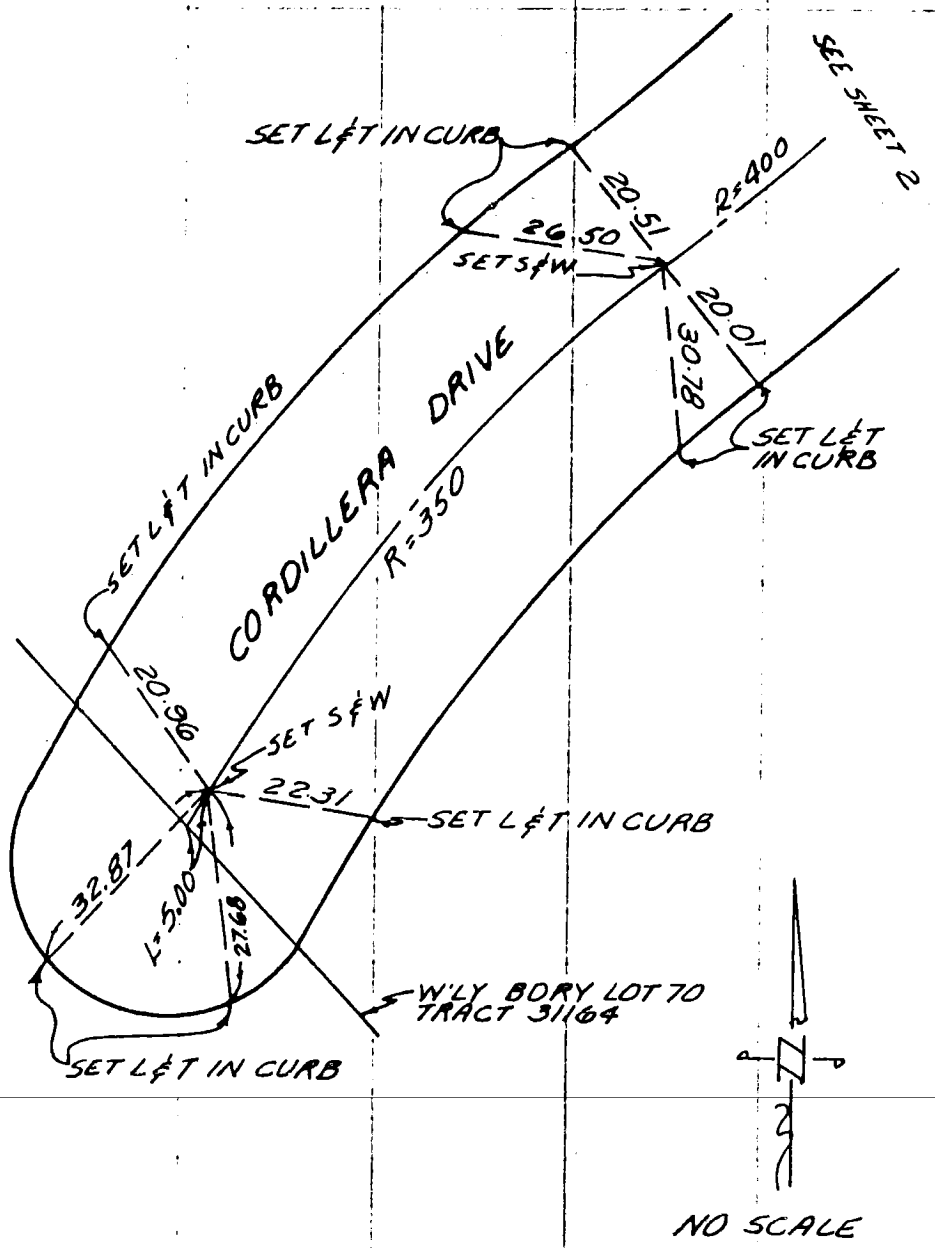


SO. CALIF. BLUE PRINT CO.

138

SURVEY OF ℄ TIES

PAGE 2 OF 11

SURVEY BY WESLEY R. LIND R.C.E. 16362

TR. No. 31164

DATE APRIL 28, 1981

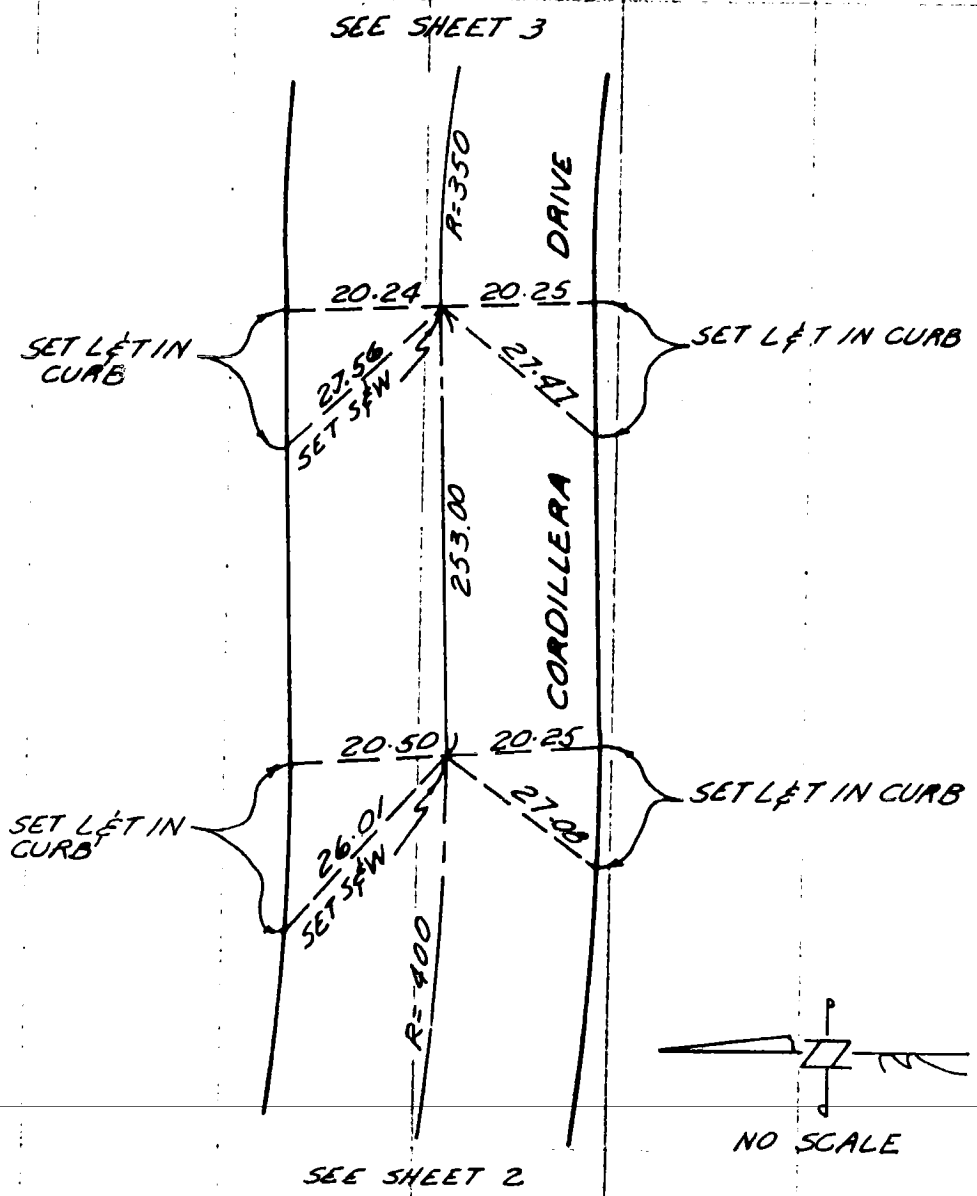


SO. CALIF. BLUE PRINT CO.

152-377, R-2

139

SURVEY OF ℄ TIES

PAGE 3 OF 11

SURVEY BY WESLEY R. LIND R.C.E. 16362

TR. No. 31164

DATE APRIL 28, 1981

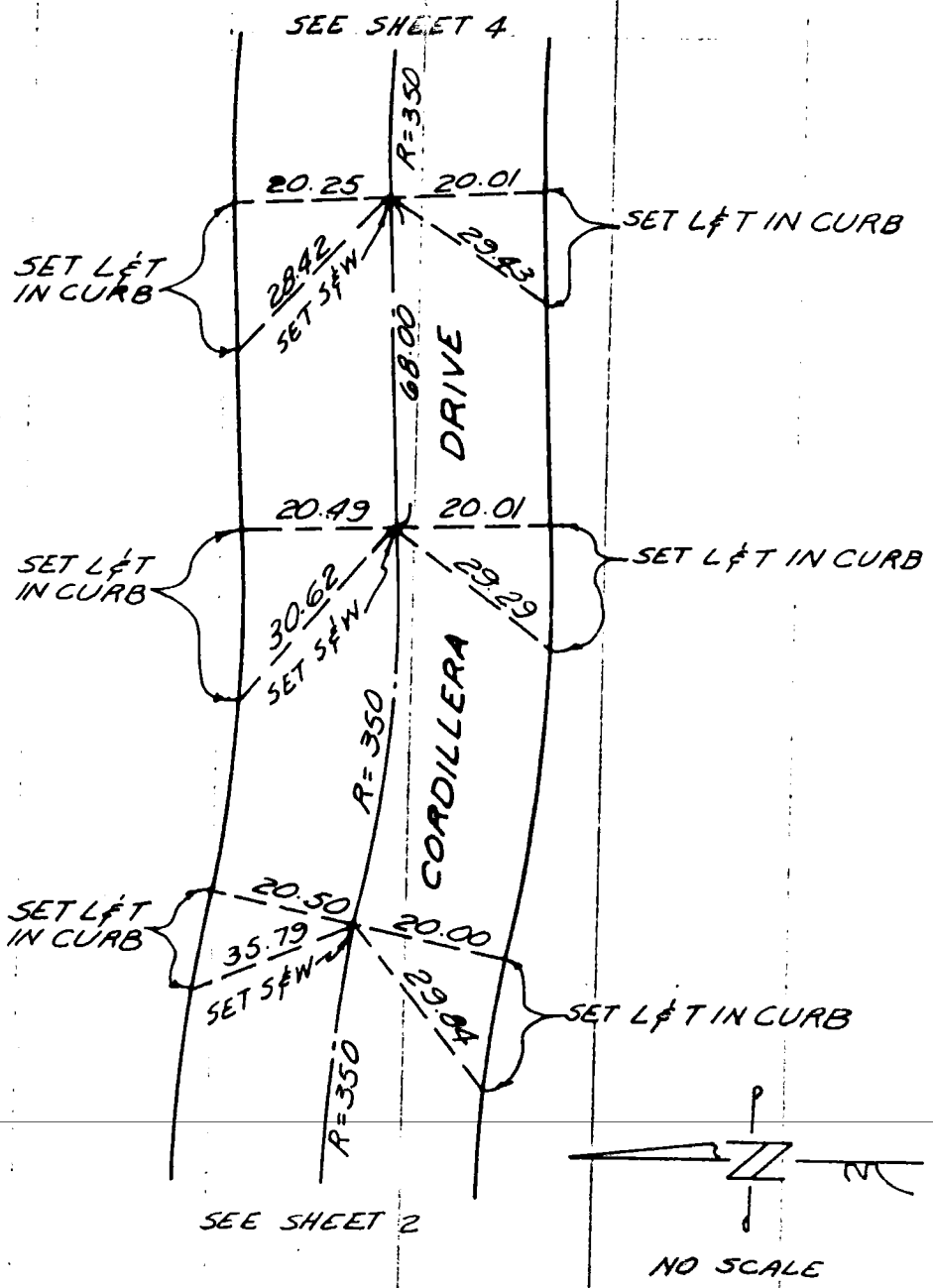


SO. CALIF. BLUE PRINT CO.

140

SURVEY OF ℄ TIES PAGE 4 OF 11

SURVEY BY WESLEY R. LIND R.C.E. 16362 TR. No. 31164

DATE APRIL 28, 1981

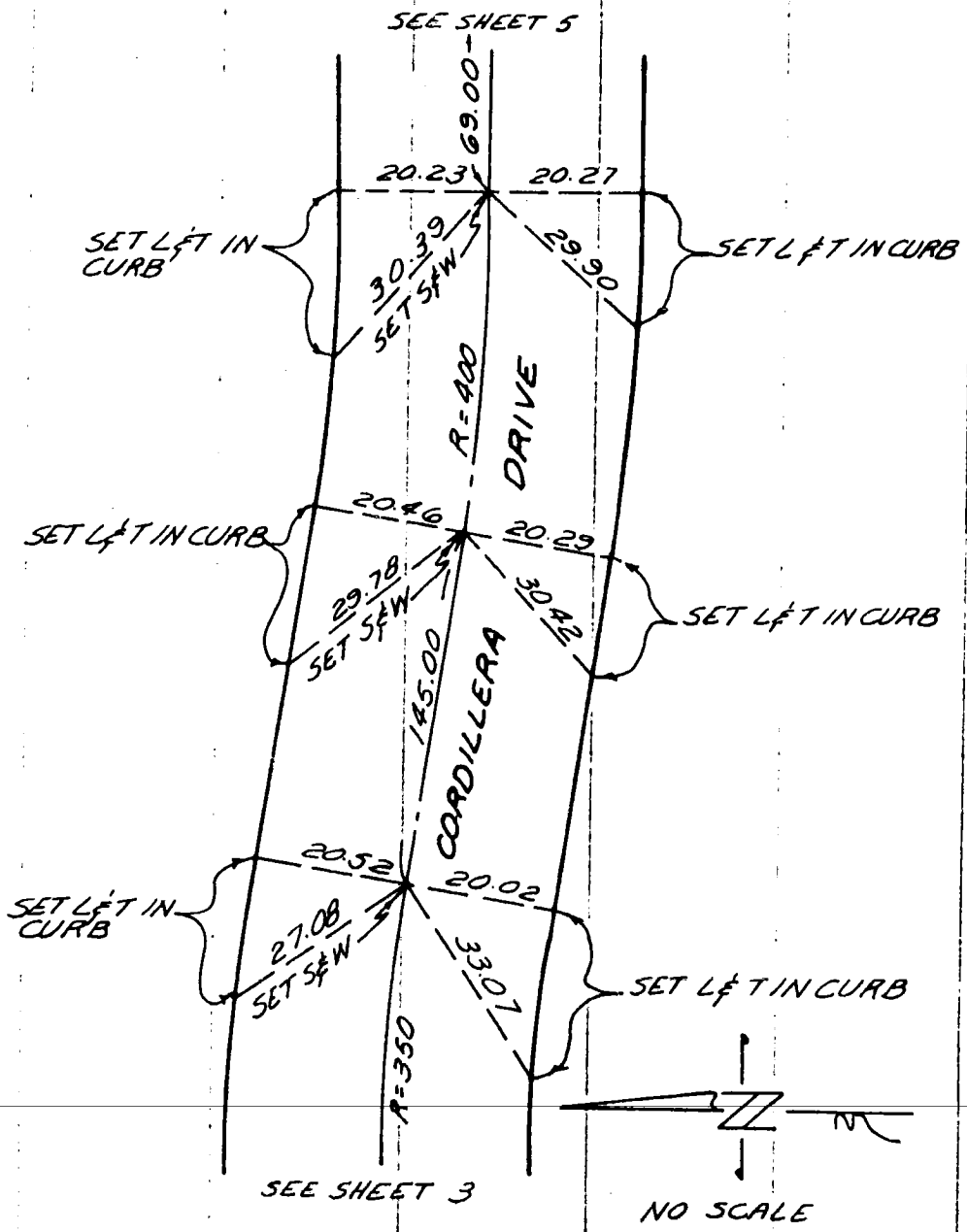


SO. CALIF. BLUE PRINT CO.

141

SURVEY OF ℄ TIES PAGE 5 OF 11

SURVEY BY WESLEY R. LIND R.C.E. 16362 TR. No. 31164

DATE APRIL 28, 1981

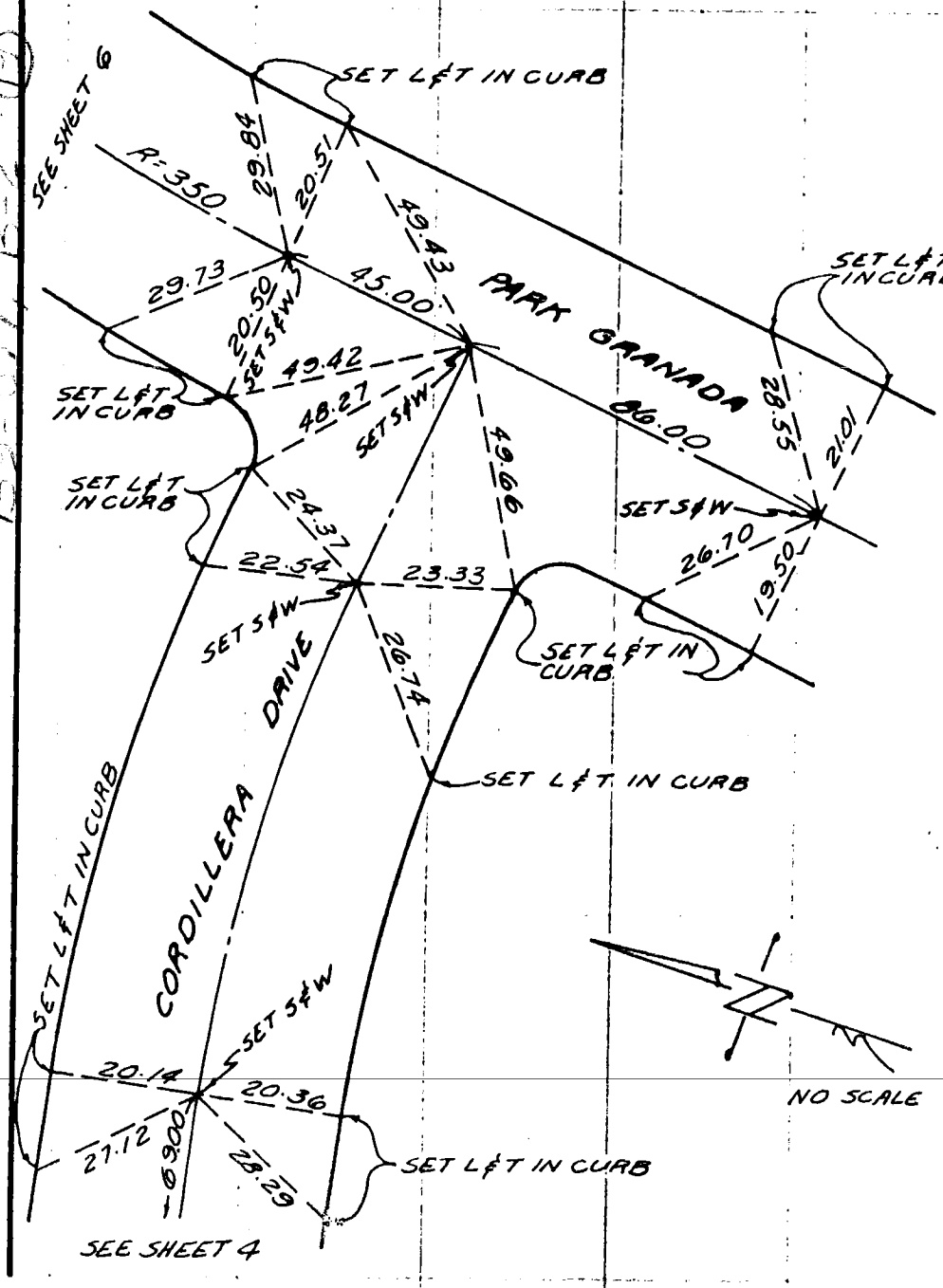


SO. CALIF. BLUE PRINT CO.

142

SURVEY OF ℄ TIES PAGE 6 OF 11

SURVEY BY WESLEY R. LIND R.C.E. 16362 TR. No. 31164

DATE APRIL 28, 1981

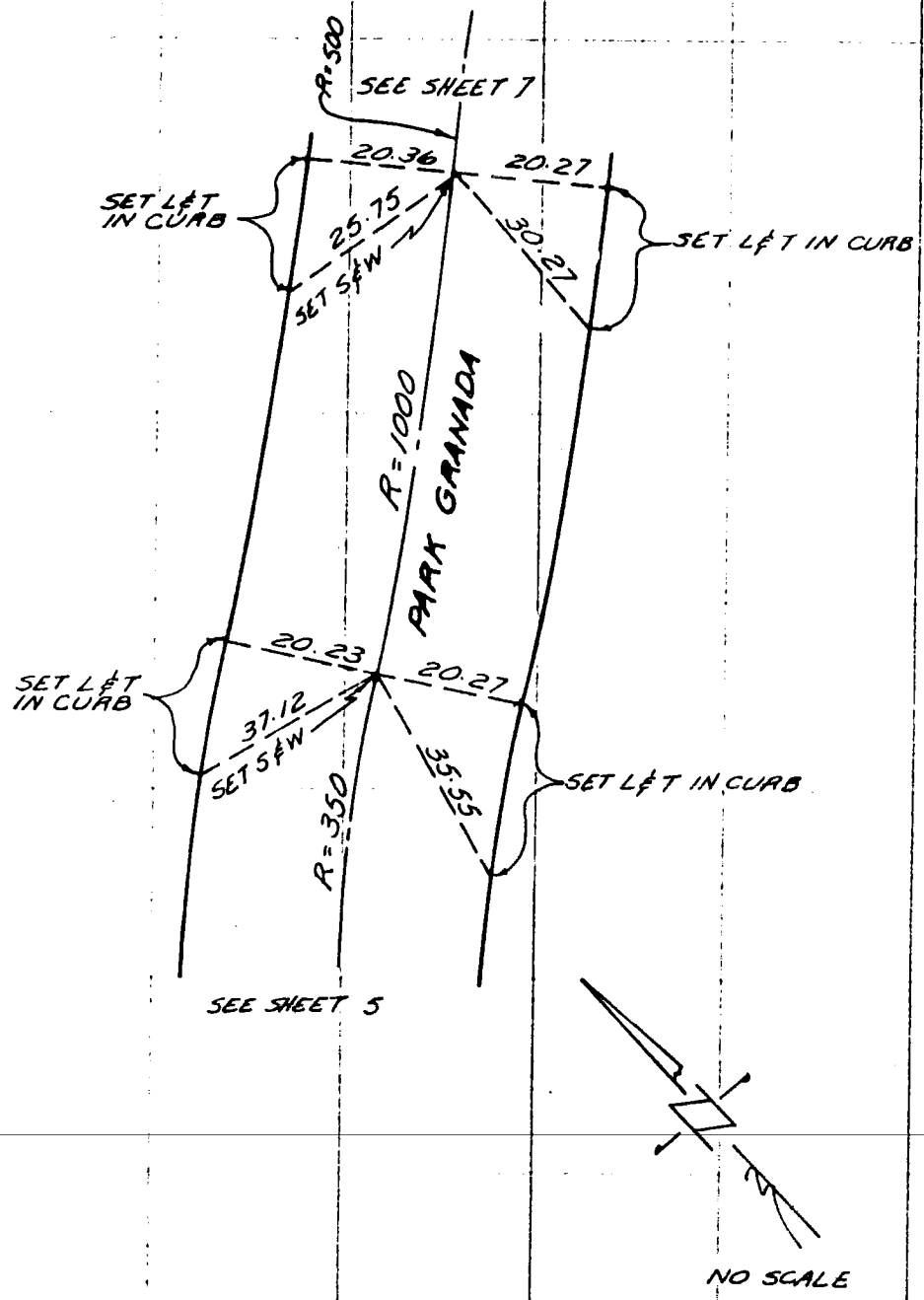


SO. CALIF. BLUE PRINT CO.

143

SURVEY OF ℄ TIES PAGE 7 OF 11

SURVEY BY WESLEY R. LIND R.C.E. 16362 TR. No. 31164

DATE APRIL 28, 1981

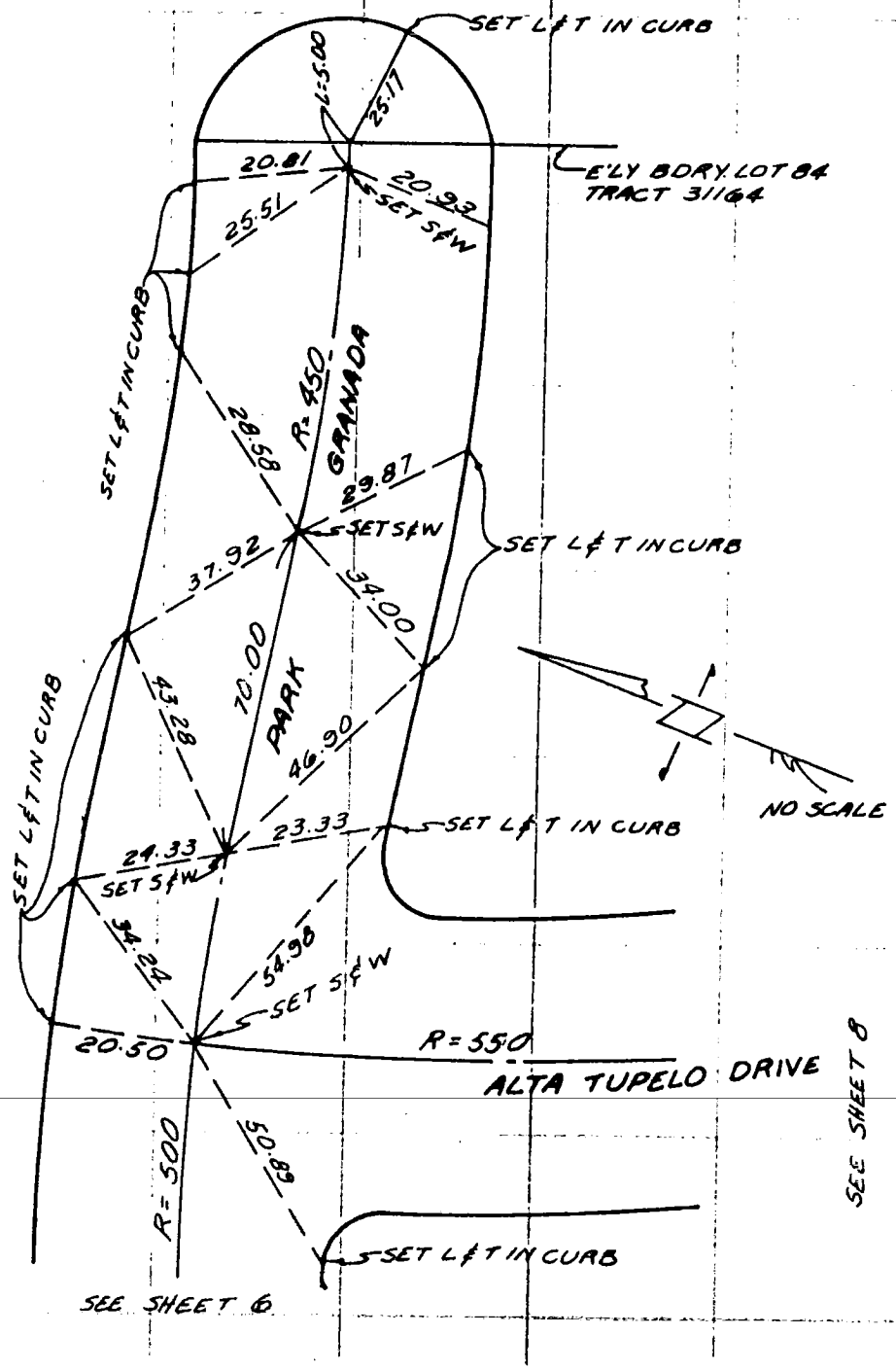


SO. CALIF. BLUE PRINT CO.

SURVEY OF ℄ TIES PAGE 8 OF 11

SURVEY BY WESLEY R. LIND R.C.E. 16362 TR. No. 31164

DATE APRIL 28, 1981

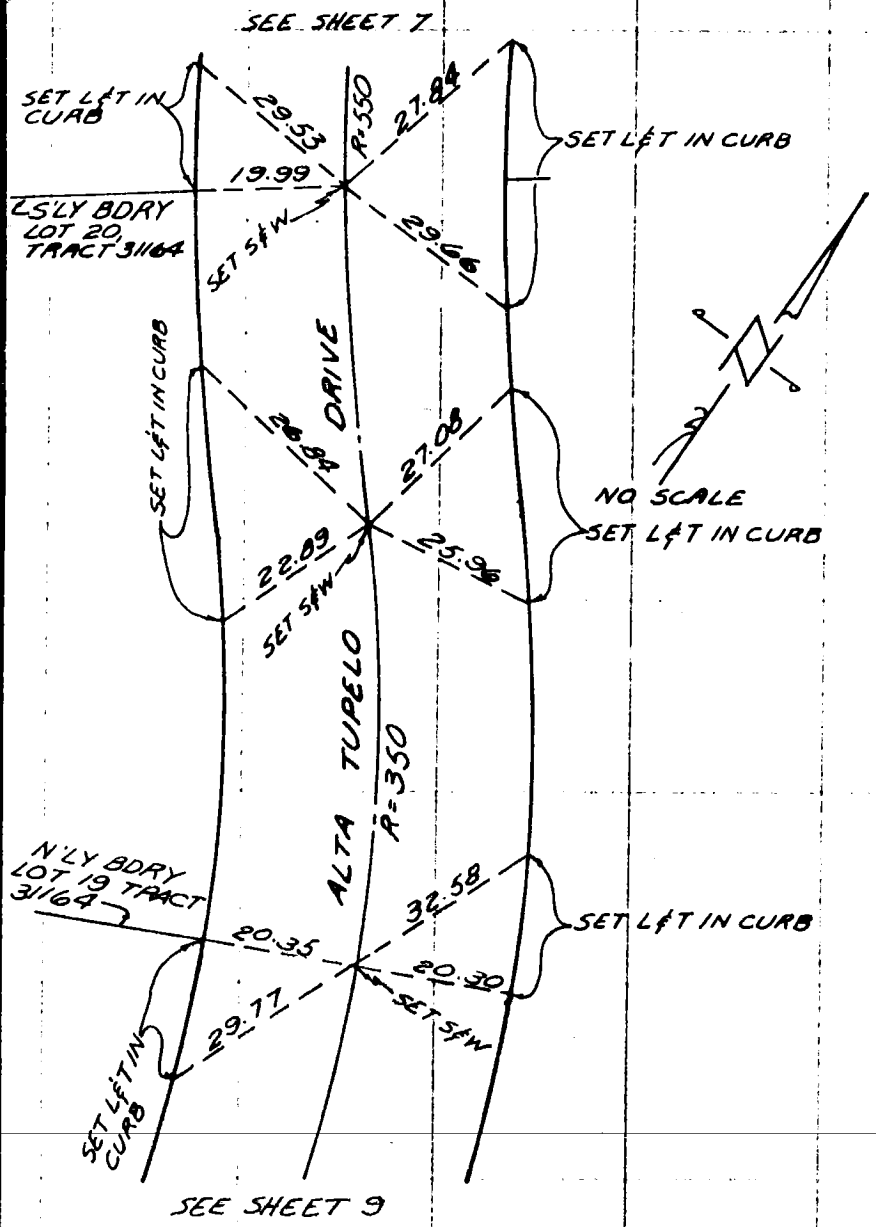


SO. CALIF. BLUE PRINT CO.

145

SURVEY OF ℄ TIES PAGE 9 OF 11

SURVEY BY WESLEY R. LIND R.C.E. 16362 TR. No. 31164

DATE APRIL 28, 1981

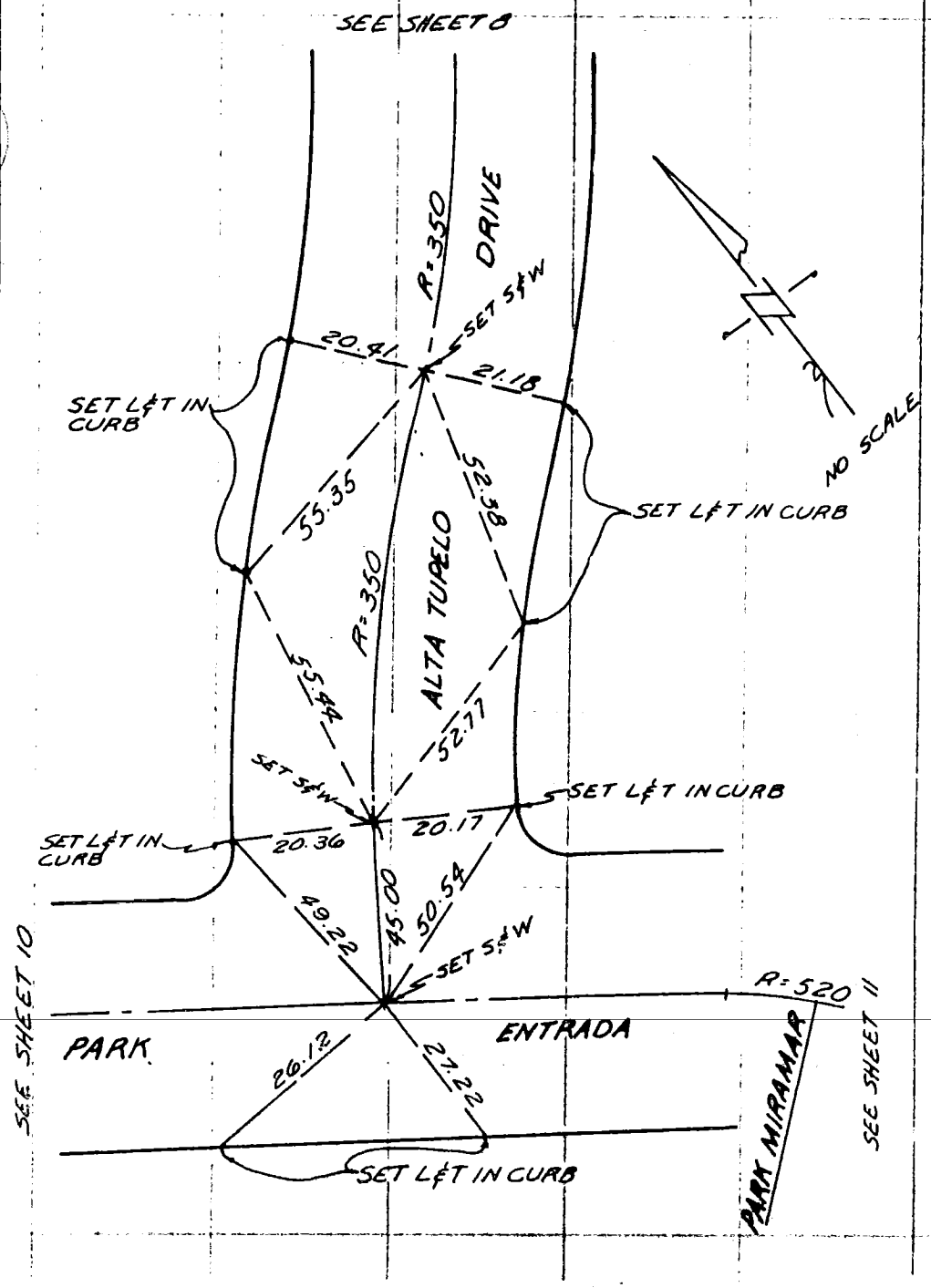


SO. CALIF. BLUE PRINT CO.

SURVEY OF ℄ TIES PAGE 10 OF 11

SURVEY BY WESLEY R. LIND R.C.E. 16362 TR. No. 31164

DATE APRIL 28, 1981

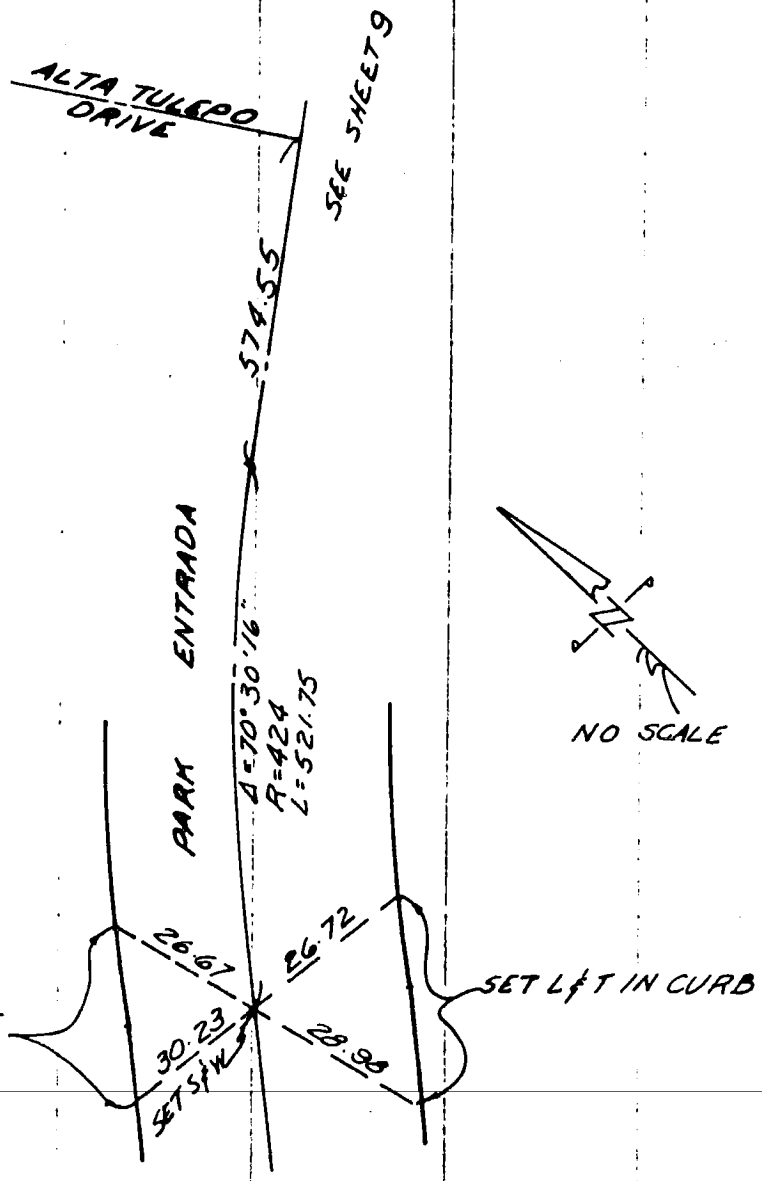


SO. CALIF. BLUE PRINT CO.

147

SURVEY OF ℄ TIES PAGE 11 OF 11

SURVEY BY WESLEY R. LIND R.C.E. 16362 TR. No. 31164

DATE APRIL 28, 1981

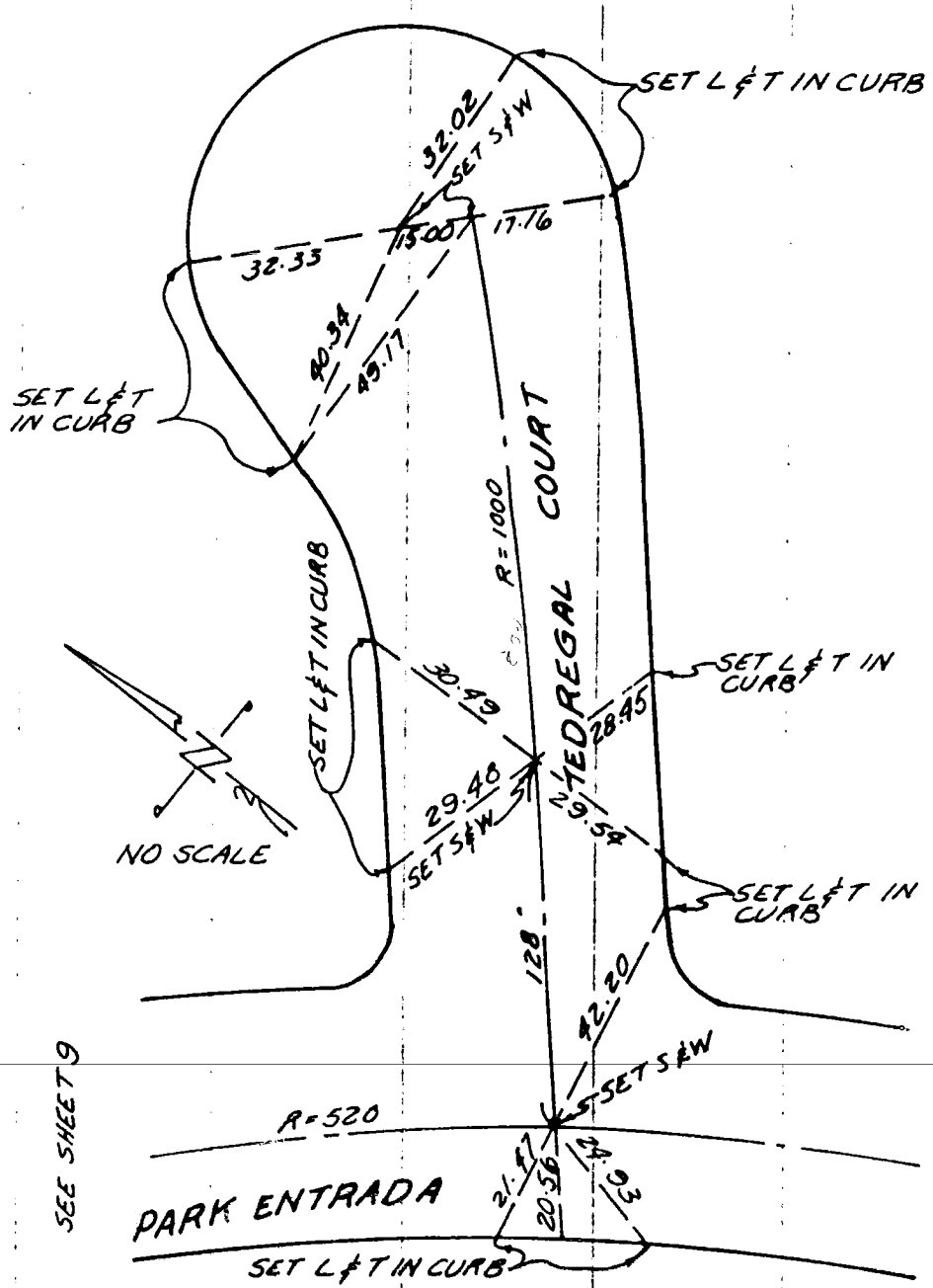


SEE SHEET 9

SO. CALIF. BLUE PRINT CO.

148

SURVEY OF: ℄ TIES
TRACT № 40095

SURVEYED BY: ZEHFUSS LS 3397
4-14-81

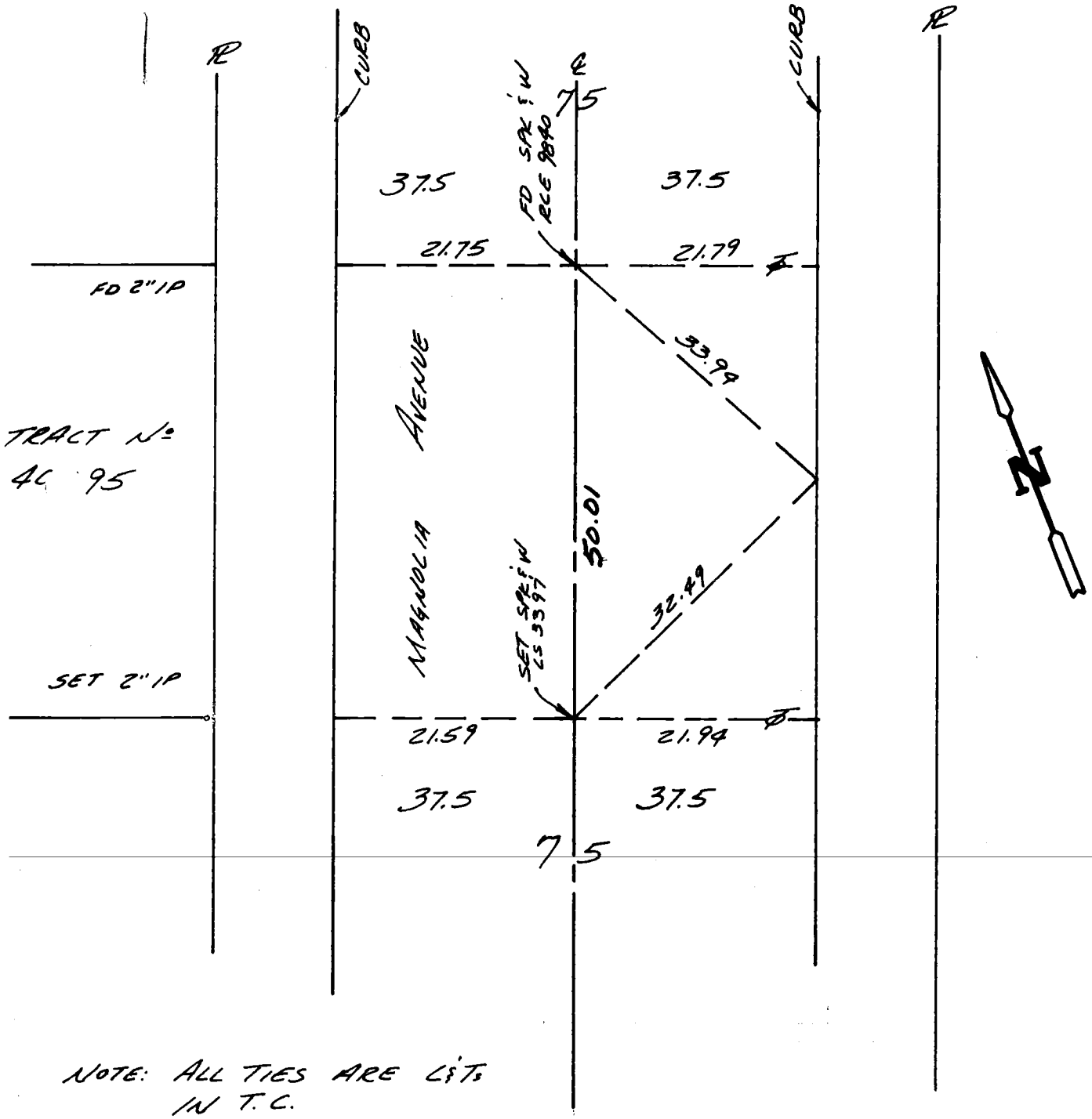


NOTE: ALL TIES ARE C&T.
IN T.C.

ENG. 3.883B (12/78)
Title & Plat Sheet
50% Rag

Surveyed by JOS. H. CAHN Date 5/15/81 F.B. _____ Pg. _____

Type of Survey CENTER LINE TIES Sheet 1 of 2

Distances corrected to 68° _____ Monuments tagged _____ LS # _____ ~~Tract or~~ RCE # 20712 Parcel Map # 13657

Checked by _____ Date _____ km grid _____ MB _____

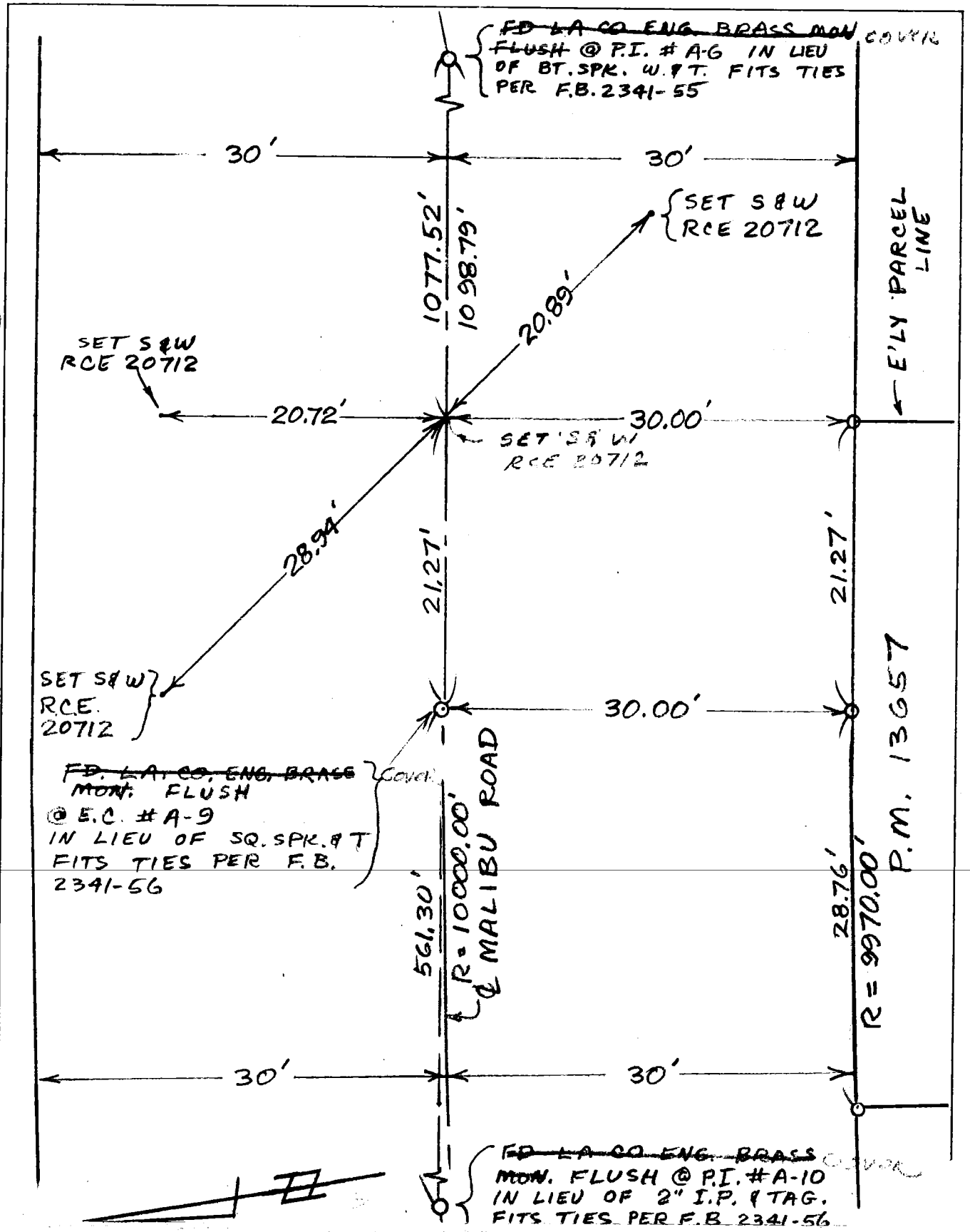


NOTE: Additions or changes must be initialed, and dated.

Return original to
BUREAU OF ENGINEERING
SURVEY DIVISION, Rm. 835
200 N. Main St. — Los Angeles 90012

Ground Dist. X Correction Factor: _____ = Grid Distance

NG: 3.883B (12/78)
tle & Plat Sheet
0% Rag

Surveyed by JOS. H. CAHN Date 5/15/81 F.B. _____ Pg. _____

Type of Survey CENTER LINE TIES Sheet 2 of 2

Distances corrected to 68° _____ Monuments tagged _____ LS # _____ ~~Tract or~~ RCE # 20712 Parcel Map # 13657

Checked by _____ Date _____ km grid _____ MB _____

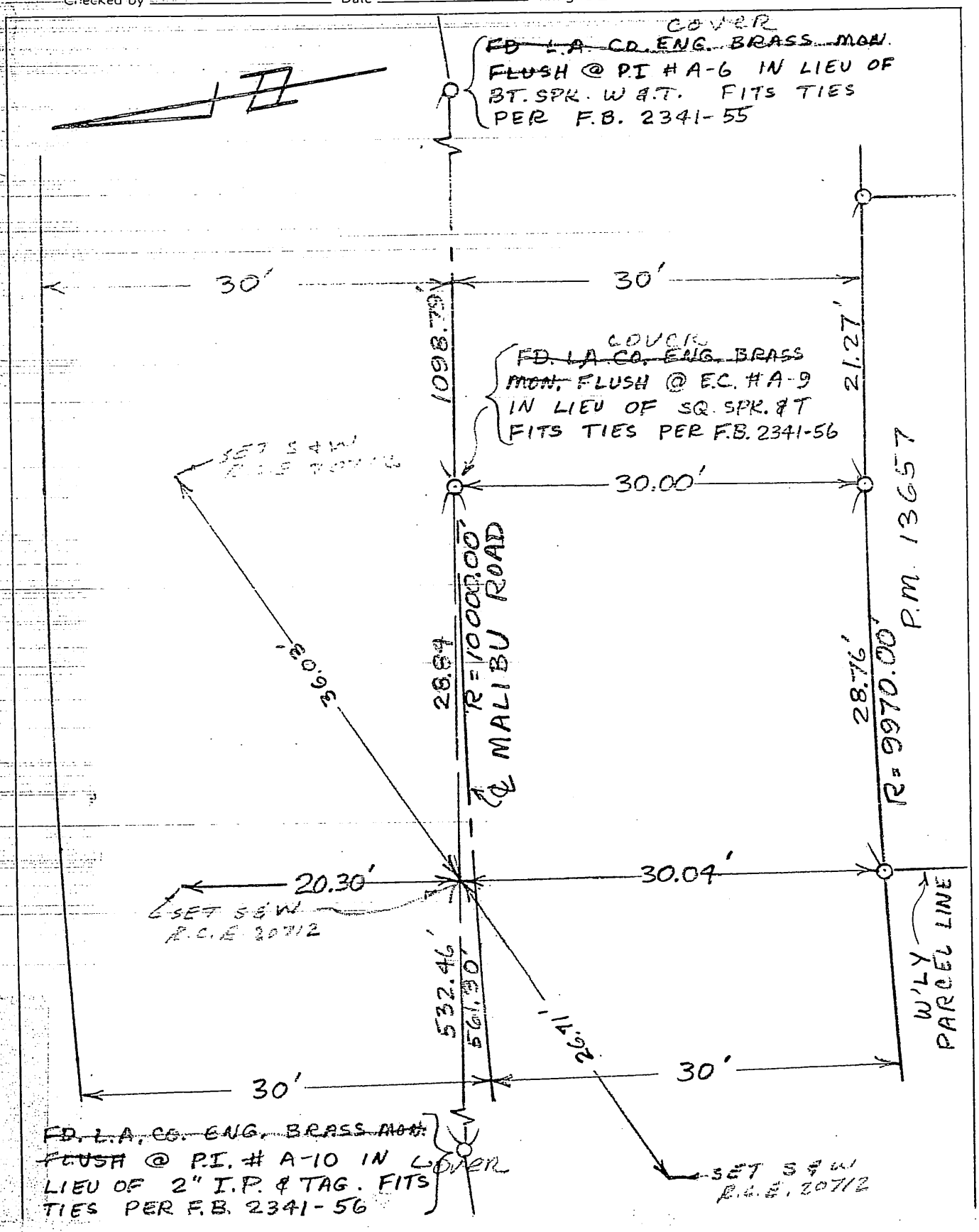


NOTE: Additions or changes must be initialed, and dated.

Return original to:
BUREAU OF ENGINEERING
SURVEY DIVISION, Rm. 835
200 N. Main St. — Los Angeles 90012

Ground Dist. × Correction Factor: _____ = Grid Distance