Notes Ck'd by	Survey of
Map No.	JN Tape Std °F
Office Work	Surveyed by
Checked	Notes Date
Date	Indexed

F.B. PG.

3654

Tr. 38502	1-6	E.I.T.
Tr. 41564	7	Loren Phillips
Tr. 31277	8-20	Wesley R.Lind
Tr. 35798	21-22	K.&G.Eng.
Tr. 31004		see FB 3653: 50A-B-C-D-E-F.
Tr. 38336	23	Loren Phillips
PM 13113	24-29	Richard L.Beigle
Tr. 40437	30	Gary O.Newman
Tr. 41213	31	Loren Phillips
Tr. 33762	32-34	Don Mooyer & Ass.
Tr. 38449	35-37	Rattray & Ass.
Tr. 40840	38	Triad Design Ass.
PM 13498	39-43	City of Signal Hill.
Tr. 38933	44	Loren Phillips
Tr. 36277		see FB 3593:3-3A
PM 13440	45	Willdan Ass.
Tr. 37814	46-47	Eng. Tech. Inc.
Tr. 40385	48-51	R.V.Capmany
Tr. 37654	52	D.D.Winchell
Tr. 40915	53-55	Panchal Eng. Inc.
Tr. 40075	56-57	L.V.Vadasz
Tr. 39648	58	E?I.T.
PM 14329	59-61	C.W.Cook Co.
Tr. 33198	62-68	Pearson & Ass.
Tr. 40795	69	Denn Eng.
PM 13518	70-73	Ring & Ellzey
Tr. 40929	74	L.Zehfuss.
Tr. 41389	75	James E.Nelson
Tr. 35701	76-77	Lockman & Ass.
PM 11432	78	Sikand Eng.
Tr. 37833	79-82	E.I.T.
Tr. 41185	83-84	Thomas T.Yuge
PM 13129	85-88	James E.Nelson
Tr. 40009	89-90	same
PM 13030	91-94	Rogoway/Borkovich
Tr. 40987	95	Pace Eng.
PM 12528	96	Dyson Y. Hamner
PM 7082	97-100	Rosecrans Surveys.
Tr. 40326	101	W?R.Lind
Tr. 32941	102-104	Schorr Eng's

Microfilmed ~~on F-209~~ : ~~7-22-84~~

Jan '85. TC.

NOTE: ANY ADDITIONS OR CHANGES ON THIS SHEET MUST BE MADE OR CIRCLED IN RED INK WITH DATE AND NAME OF PERSON MAKING CHANGE

Do not extend note ... this side of this line

PLEASE RETURN TO LOS ANGELES COUNTY ENGINEER 403 LOS ANGELES COUNTY ENGINEERING BLDG.

CENTERLINE NOTES CE 310 76F3095-4/73

Notes Ck'd by	Survey of
Map No.	JN Tape Std °F
Office Work	Surveyed by
Checked	Notes Date
Date	Indexed

F.B. PG.

3654

Tr. 33034	105-109	J.H.Edwards Co. Inc.
Tr. 33921	110-113	Don Moyer & Ass.
Tr. 40195	114	James E.Nelson.
Tr. 41123	115-118	Loren Phillips
Tr. 41182	119	Wesley R.Lind
Tr. 41183	120	same
Tr. 38204	121	Loren Phillips
Tr. 37898	122 2	Raymond J.Scott.
Tr. 34847	123	William L.Schulz
PM 12974	124	Bur. of Eng. City of L.A.
Tr. 34468	125-130	Rigdon & Ass.
Tr. 39464	131	Kenneth A.Wilch
Tr. 39903	132-134	J.M.Negrete & Ass.
Tr. 36703	135	Cheng Eng. Co.
PM 5641	136	E.T.I.
PM 12034	137	Clifford M.Lewis
Tr. 39613	138	W.R.Lind
Tr. 41638	139	McCutchan Surv.
Tr. 37329	140	W.R.Lind pgs 141 thru 146
Tr. 32138	147-153	same NOT ISSUED.
Tr. 37565	154	R.Scott.
Tr. 41224	155-156	Lockkman & Ass.
Tr. 40030	157	L.Zehfuss

NOTE: ANY ADDITIONS OR CHANGES ON THIS SHEET MUST BE MADE OR CIRCLED IN RED INK WITH DATE AND NAME OF PERSON MAKING CHANGE

Do not extend notes this side of this line

PLEASE RETURN TO
LOS ANGELES COUNTY ENGINEER
403 LOS ANGELES COUNTY ENGINEERING BLDG.

CENTERLINE NOTES
CE.310
76F-3095-473

2654 - 1

CO ENG FB 3654 - 1

Notes Ck'd by	Survey of TRACT NO 38502
Map No.	JN Tape Std °F
Office Work	Surveyed by ETI R.C.E 19662
Checked	Notes ℄ TIES Date FEB. 28. 81
Date	Indexed

F.B. PG.

SHEET 1 OF 6

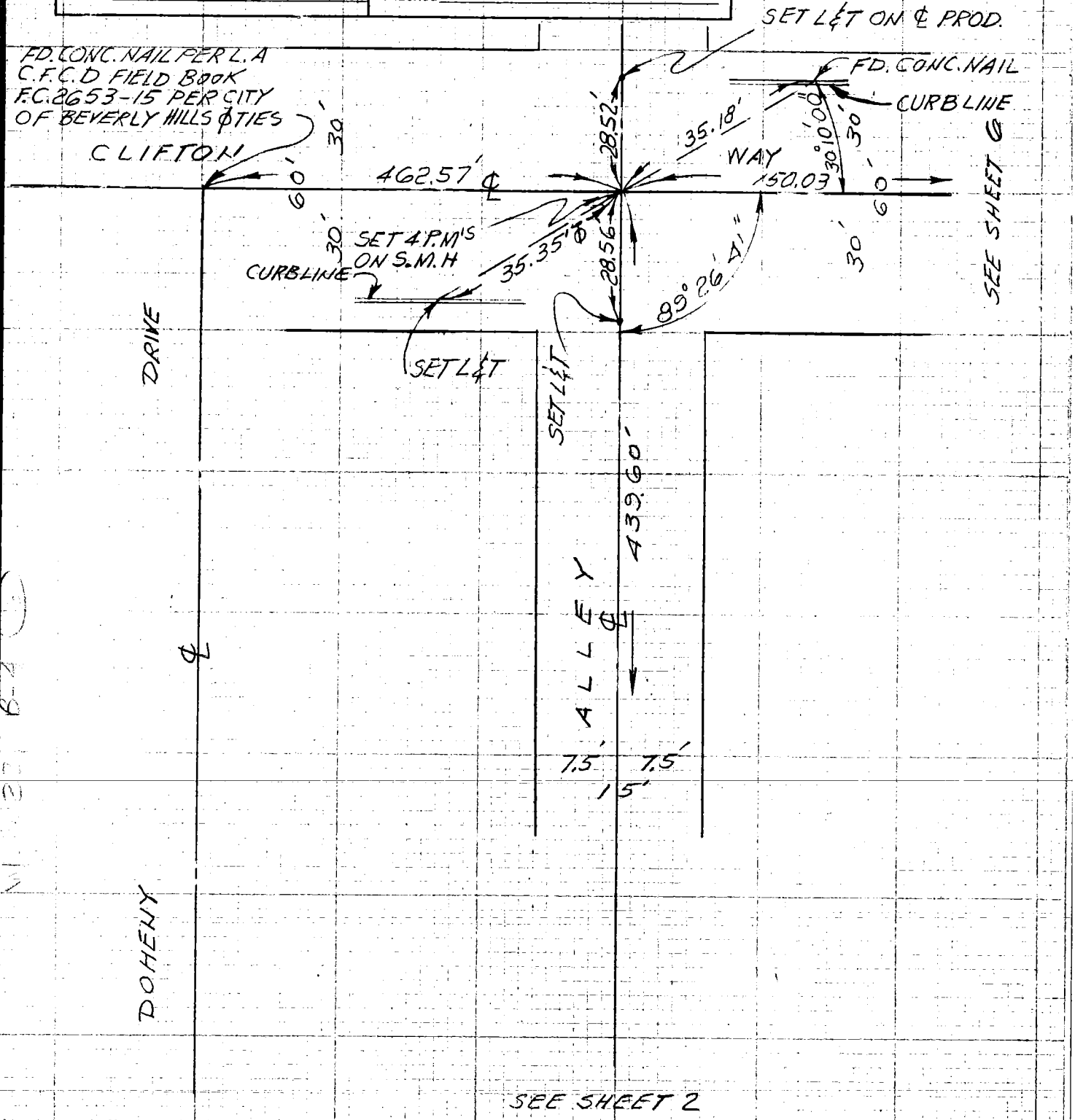

NOTE: ANY ADDITIONS OR CHANGES ON THIS SHEET MUST BE MADE OR CIRCLED IN RED INK WITH DATE AND NAME OF PERSON MAKING CHANGE

Do not extend notes this side of this line

TERLINE NOTES
3095-4/73

Notes Ck'd by	Survey of TRACT NO. 38502
Map No.	JN ____ Tape ____ Std ____ °F
Office Work	Surveyed by ETI R.C.E. 18662
Checked	Notes & TIES Date FEB. 28. 81
Date	Indexed

F.B. ____ PG. ____

SHEET 2 OF 6

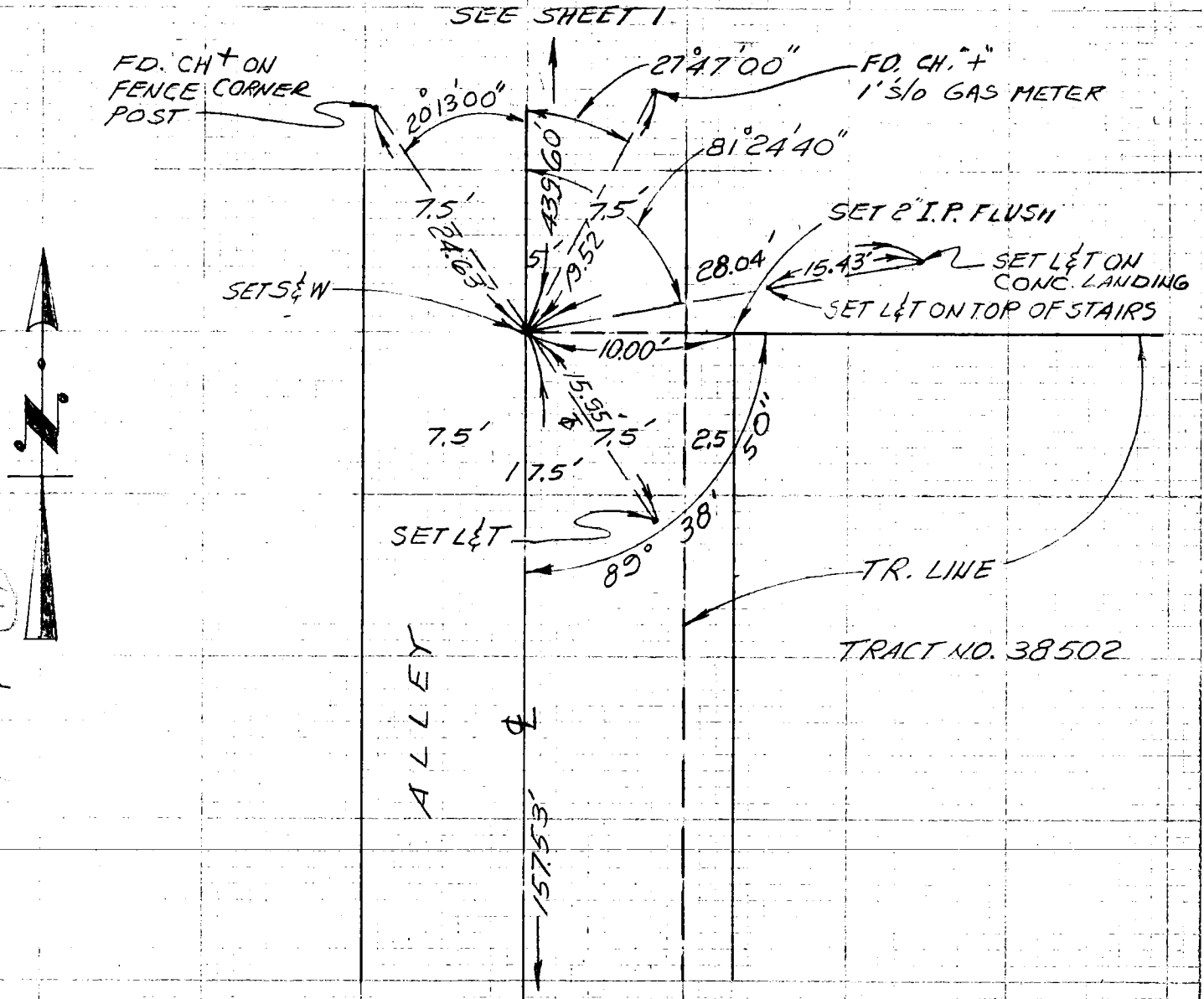

NOTE: ANY ADDITIONS OR CHANGES ON THIS SHEET MUST BE MADE OR CIRCLED IN RED INK WITH DATE AND NAME OF PERSON MAKING CHANGE

Do not extend note... this side of this line

TERLINE NOTES
310
3095-4/73

3

CO ENG FB 3654 - 3

Notes Ck'd by	Survey of TRACT NO. 38502
Map No.	JN ____ Tape ____ Std ____ °F
Office Work	Surveyed by ETI R.C.E 18662
Checked	Notes ℄ TIES Date FEB 28 81
Date	Indexed

F.B. ____ PG. ____

SHEET 3 OF 6

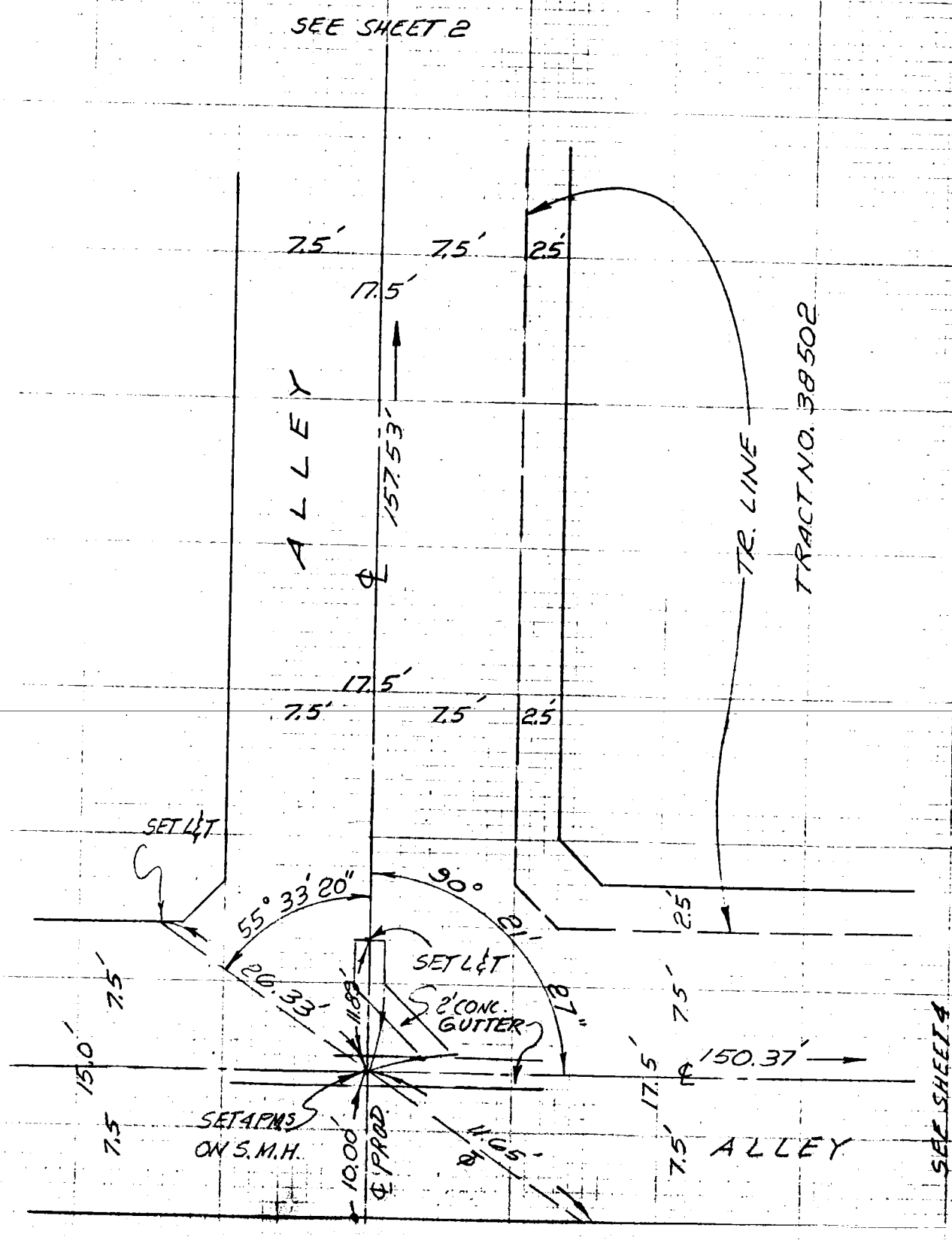

NOTE: ANY INSERTIONS OR CHANGES ON THIS SHEET MUST BE MADE OR CIRCLED IN RED INK WITH DATE AND NAME OF PERSON MAKING CHANGE

Do not extend not is side of this line

22, 8-4 (17)

110 3095-4/73

CO ENG FB 3654 - 4

Notes Ck'd by	Survey of TRACT NO. 38502
Map No.	JN ____ Tape ____ Std ____ °F
Office Work	Surveyed by ETI R.C.E. 18662
Checked	Notes ℄ TIES Date FEB 28 91
Date	Indexed

F.B. ____ PG. ____

SHEET 4 OF 6

NOTE: ANY ADDITIONS OR CHANGES ON THIS SHEET MUST BE MADE OR CIRCLED IN RED INK WITH DATE AND NAME OF PERSON MAKING CHANGE

Do not extend not. his side of this line

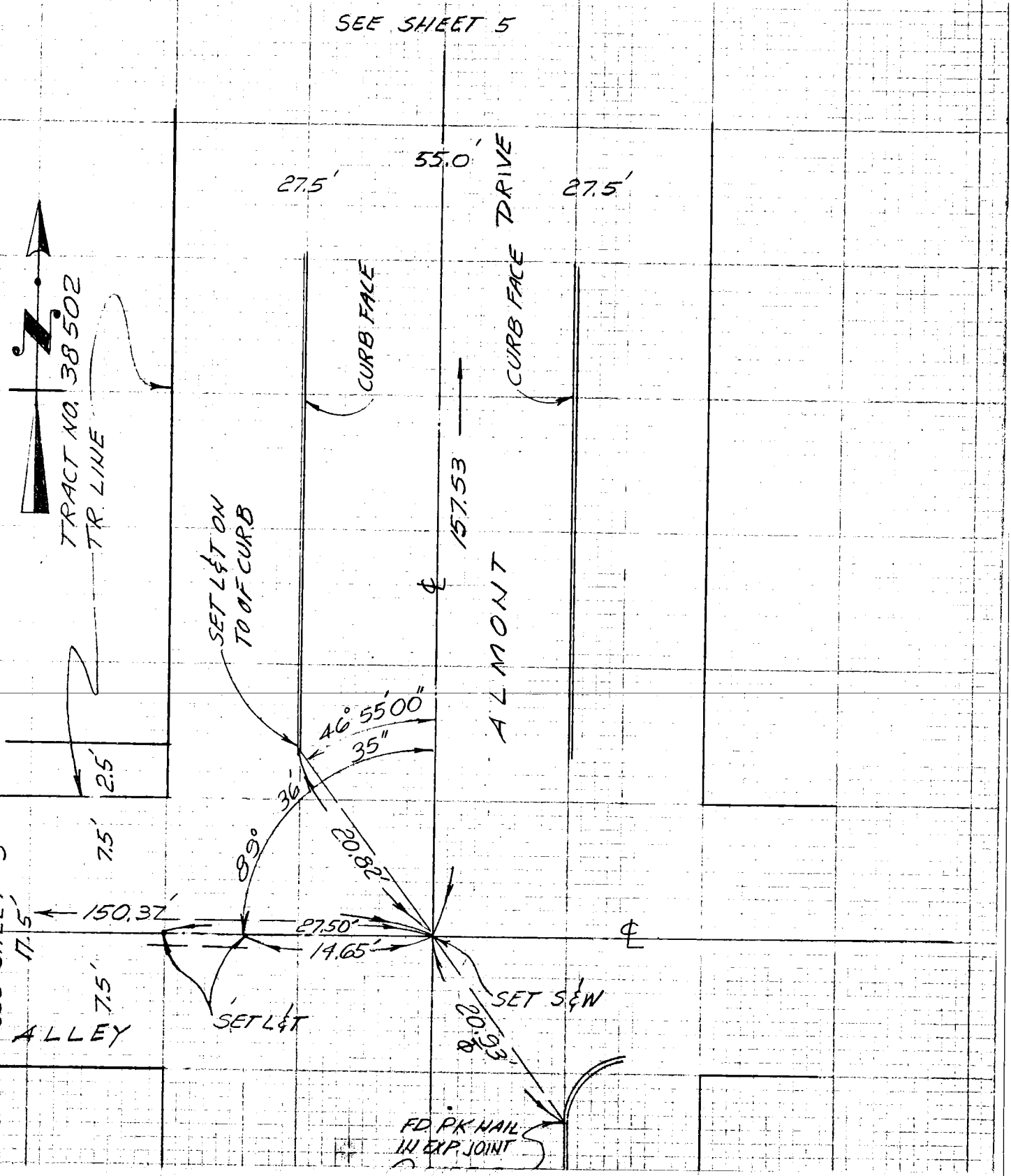

ITERLINE NOTES
210
3095-4/73

Notes Ck'd by	Survey of TRACT NO. 38502
Map No.	JN Tape Std °F
Office Work	Surveyed by ETI R.C.E. 18662
Checked	Notes ℄ TIES Date FEB. 28.81
Date	Indexed

F.B. PG.

SHEET 5 OF 6

NOTE: ANY ADDITIONS OR CHANGES ON THIS SHEET MUST BE MADE OR CIRCLED IN RED INK WITH DATE AND NAME OF PERSON MAKING CHANGE

Do not extend not... this side of this line

W.S. 22, B-4

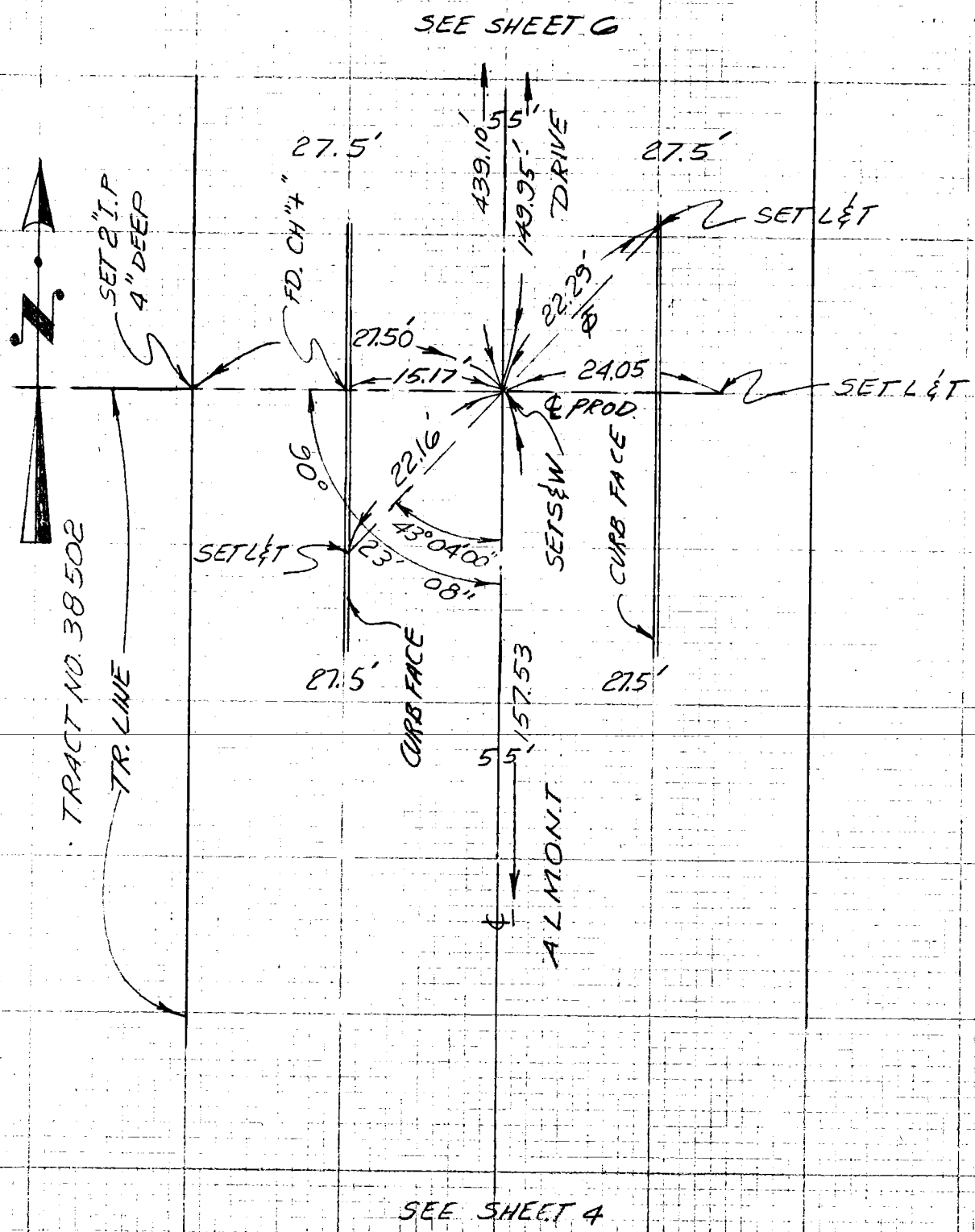

ITERLINE NOTES
310
3095-4/73

Notes Ck'd by	Survey of TRACT NO. 38502 F.B. PG.
Map No.	JN Tape Std °F
Office Work	Surveyed by ETI R.C.E. 18662
Checked	Notes ℄ TIES Date FEB. 28-81
Date	Indexed

SHEET 6 OF 6

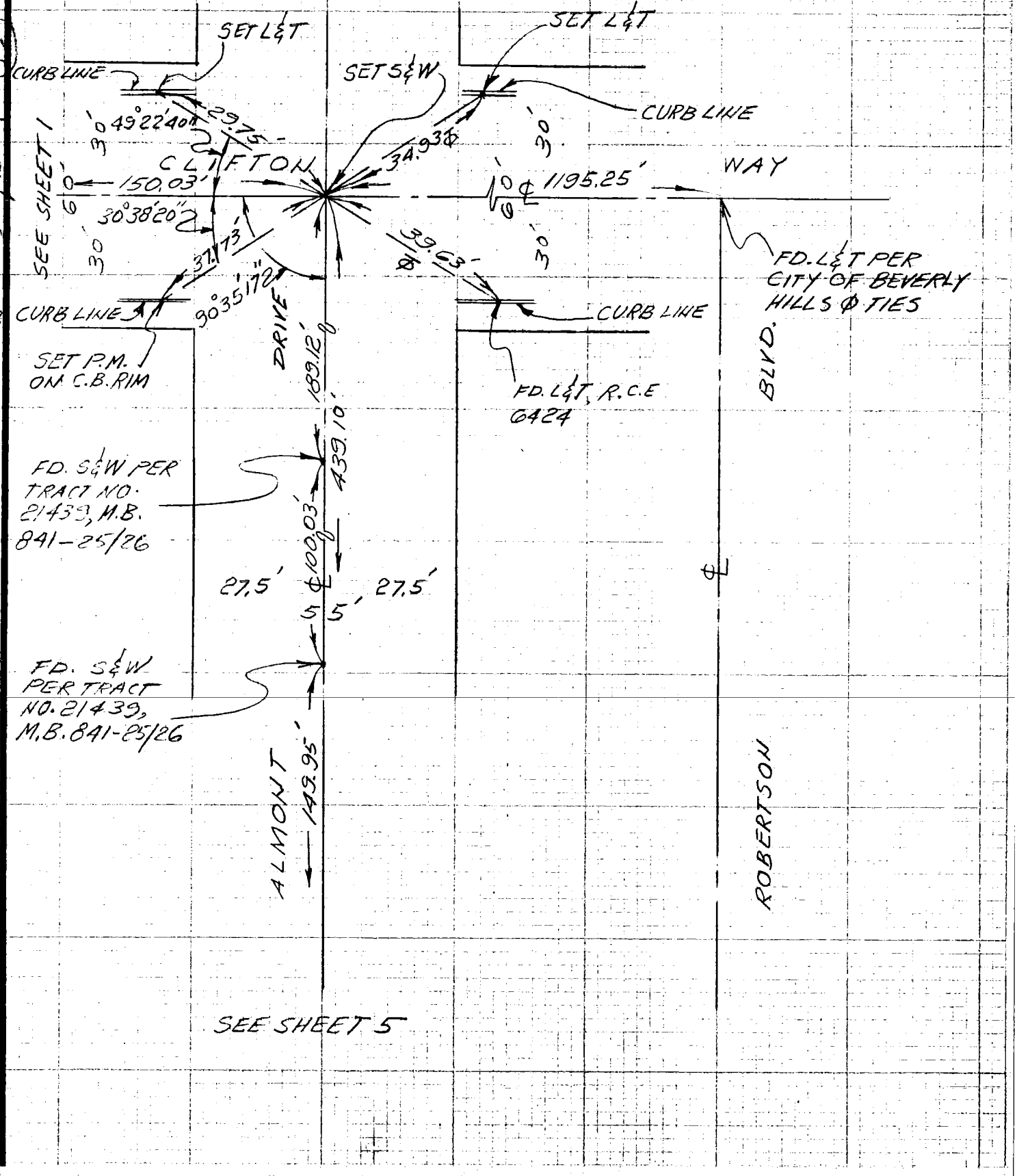

NOTE: ANY ADDITIONS OR CHANGES ON THIS SHEET MUST BE MADE OR CIRCLED IN RED INK WITH DATE AND NAME OF PERSON MAKING CHANGE

Do not extend notes this side of this line

ITERLINE NOTES
310
3095-4/73

CO ENG FB 3654 - 7

7

SURVEY OF ℄ TIES - MARINO AVE. F. B. ____ PG. ____

SURVEY BY LOREN PHILLIPS & ASSOC TR. No. 41564

DATE MARCH 98

NOTE: ALL TIES ARE L℄T IN TOP OF CURBS.

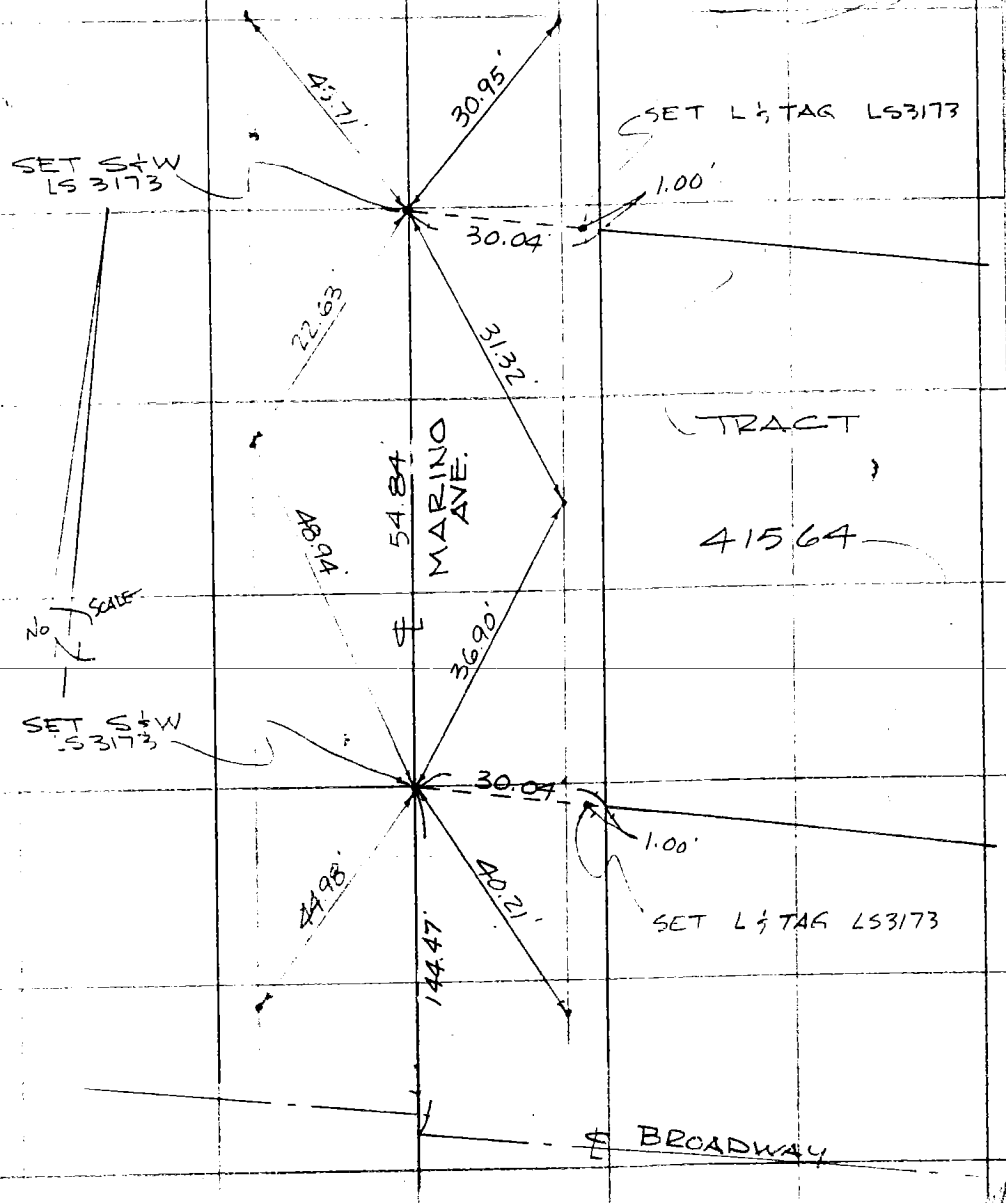

SURVEY OF ℄ TIES PAGE 1 OF 13

SURVEY BY WESLEY R. LINO R.C.E. 16362 TR. No. 31277

DATE MAY 11, 1981

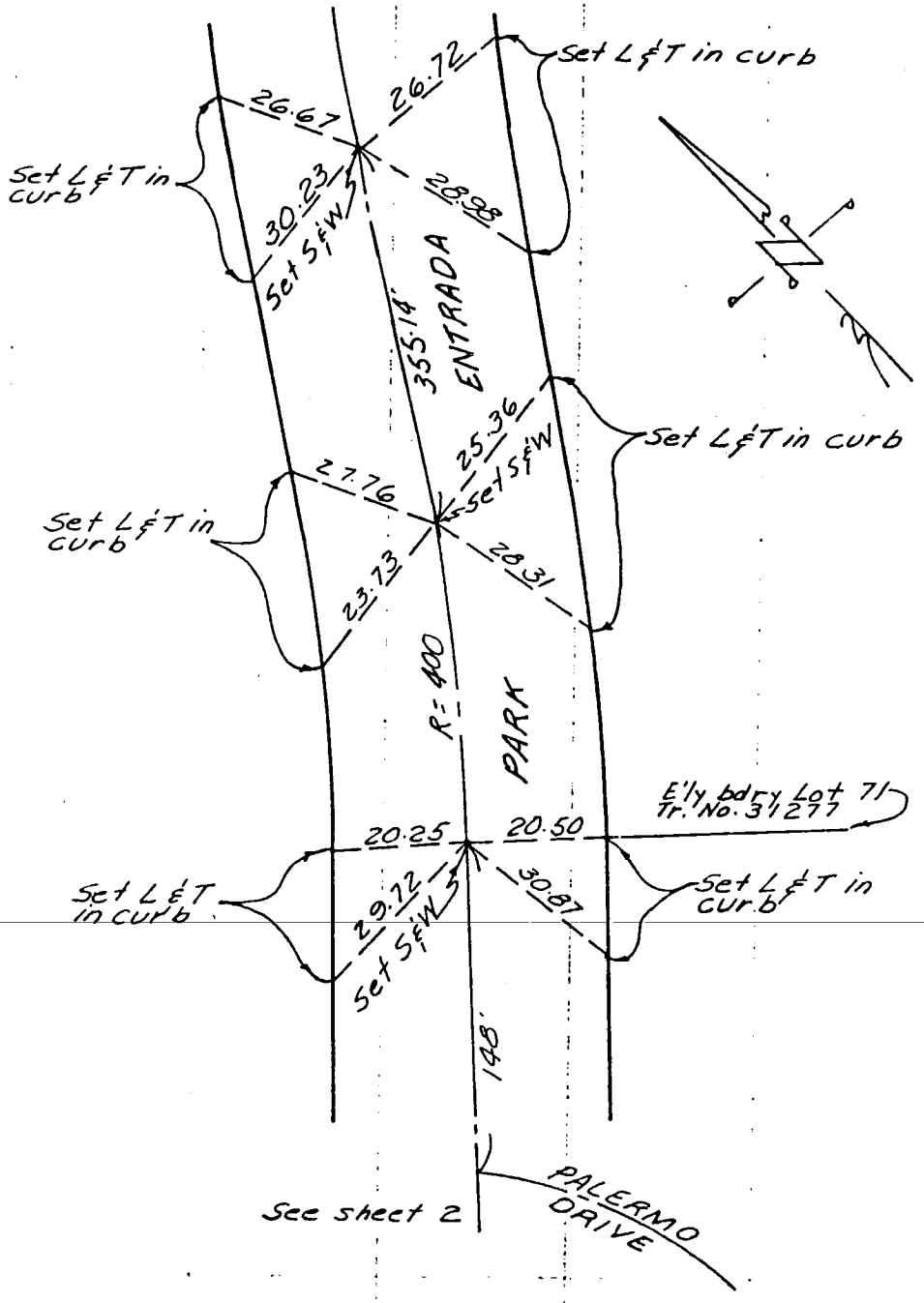

SO. CALIF. BLUE PRINT CO.

9

SURVEY OF ℄ TIES PAGE 2 OF 13

SURVEY BY WESLEY A. LIND R.C.E. 16362 TR. No. 31277

DATE MAY 11, 1981

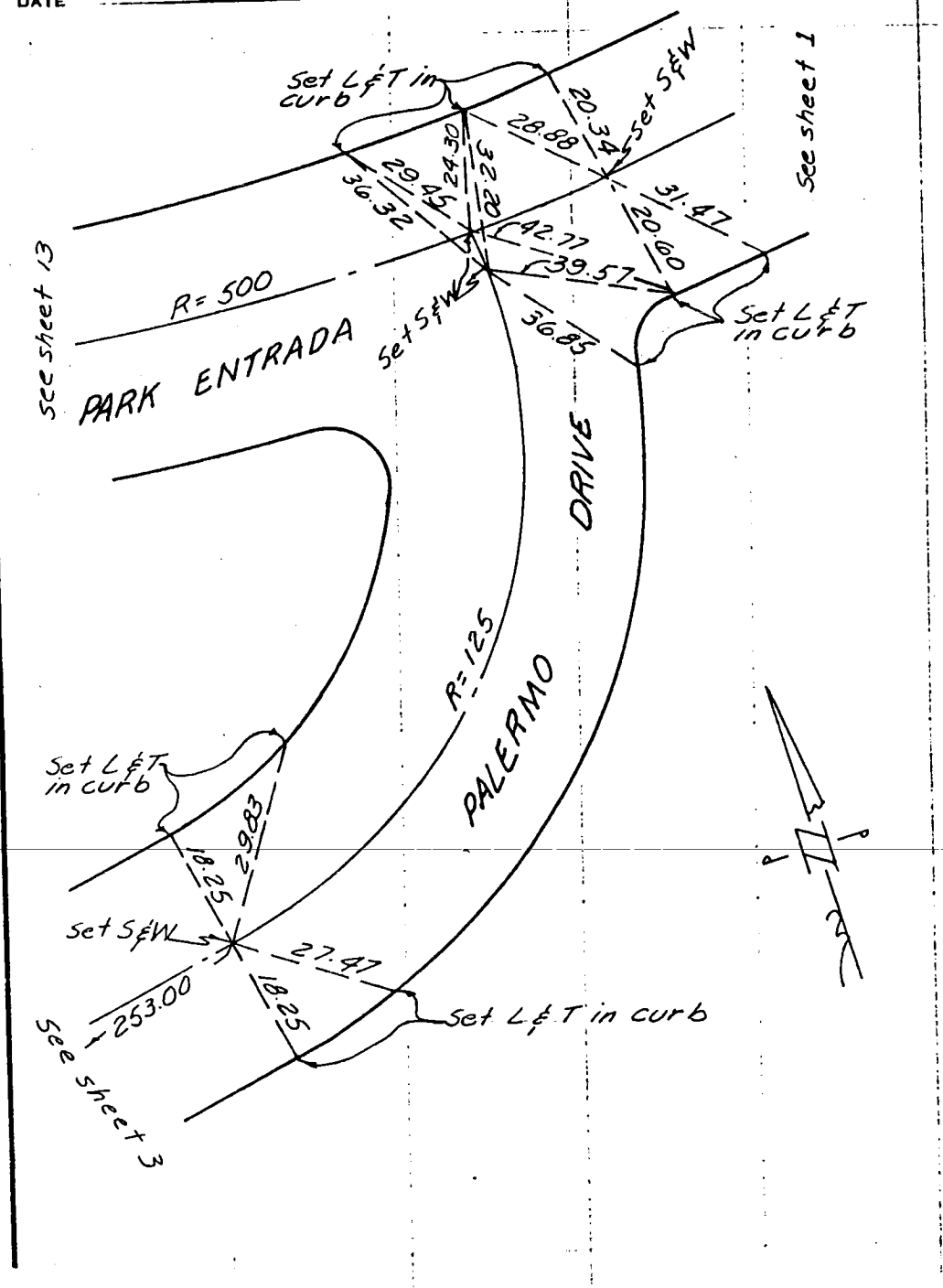

SO. CALIF. BLUE PRINT CO.

10

SURVEY OF ℄ TIES

PAGE 3 OF 13

SURVEY BY WESLEY R. LIND R.C.E. 16362

TR. No. 31277

DATE MAY 11, 1981

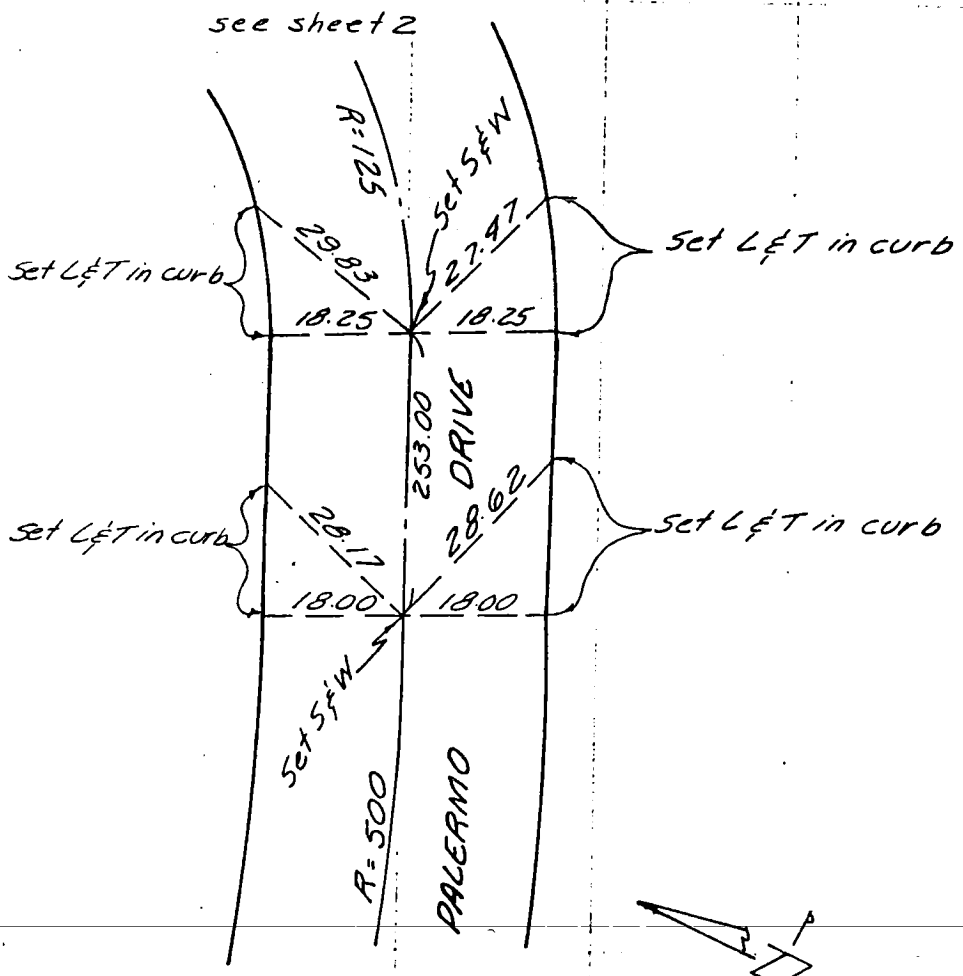

SO. CALIF. BLUE PRINT CO.

SURVEY OF ℄ TIES PAGE 4 OF 13

SURVEY BY WESLEY R. LIND R.C.E. 16362 TR. No. 31277

DATE MAY 11, 1981

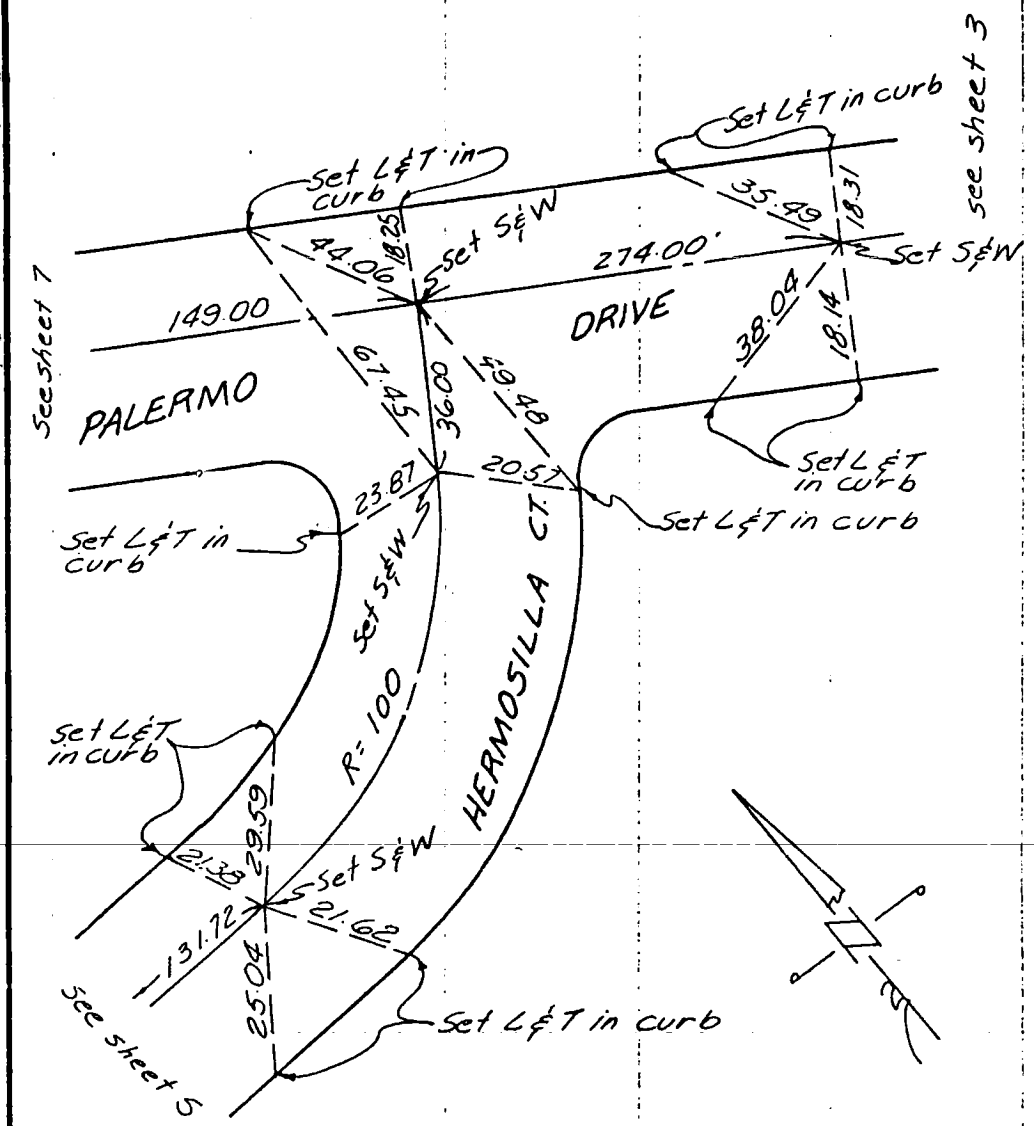

SO. CALIF. BLUE PRINT CO.

12

SURVEY OF L TIES PAGE 5 OF 13

SURVEY BY WESLEY R. LIND R.C.E. 16362 TR. No. 31277

DATE MAY 11, 1981

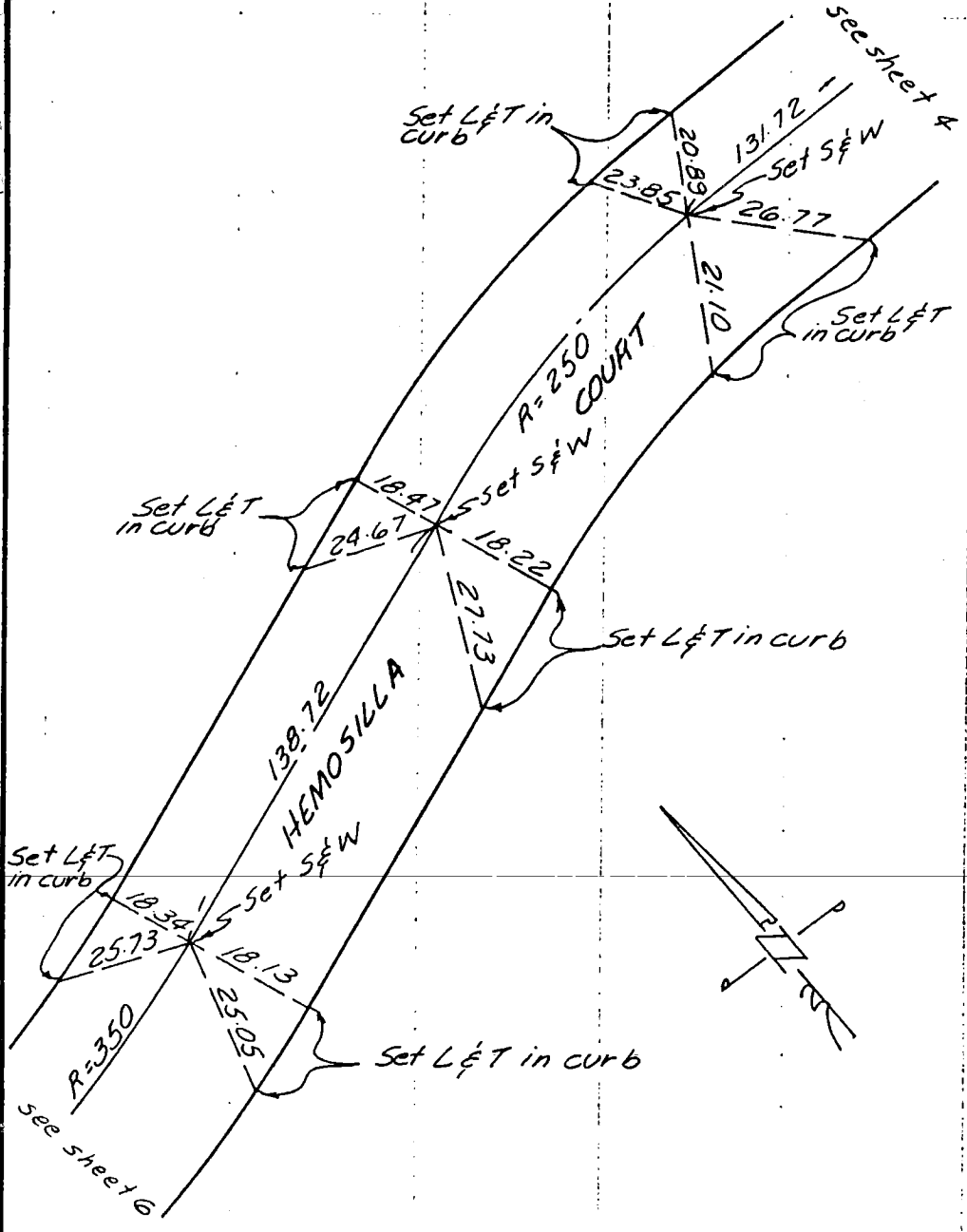

SO. CALIF. BLUE PRINT CO.

13

SURVEY OF ℄ TIES PAGE 6 OF 13

SURVEY BY WESLEY R. LIND R.C.E. 16362 TR. No. 31277

DATE MAY 11, 1981

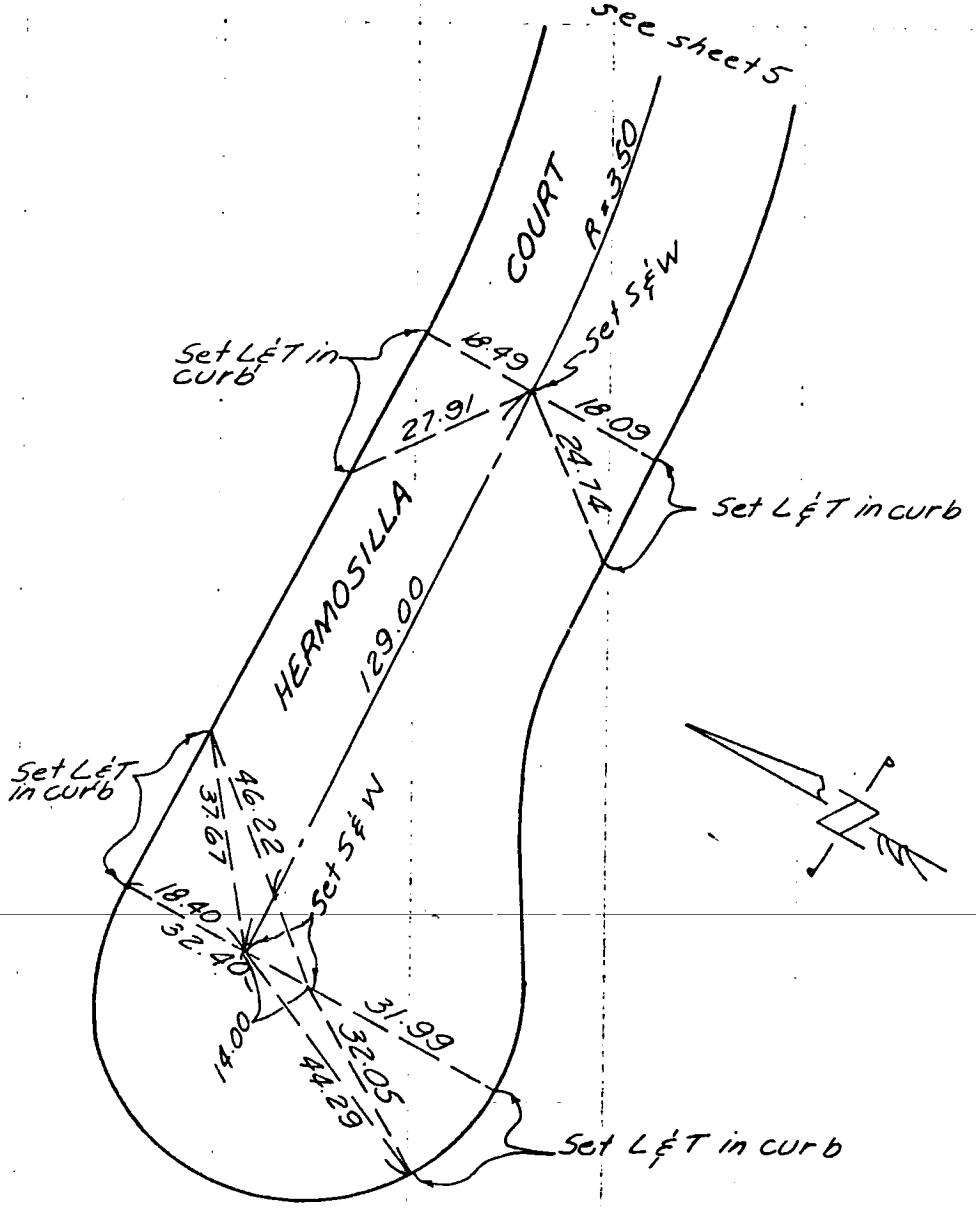

SO. CALIF. BLUE PRINT CO.

14

SURVEY OF ℄ TIES PAGE 7 OF 13

SURVEY BY WESLEY R. LIND R.C.E. 16362 TR. No. 31277

DATE MAY 11, 1981

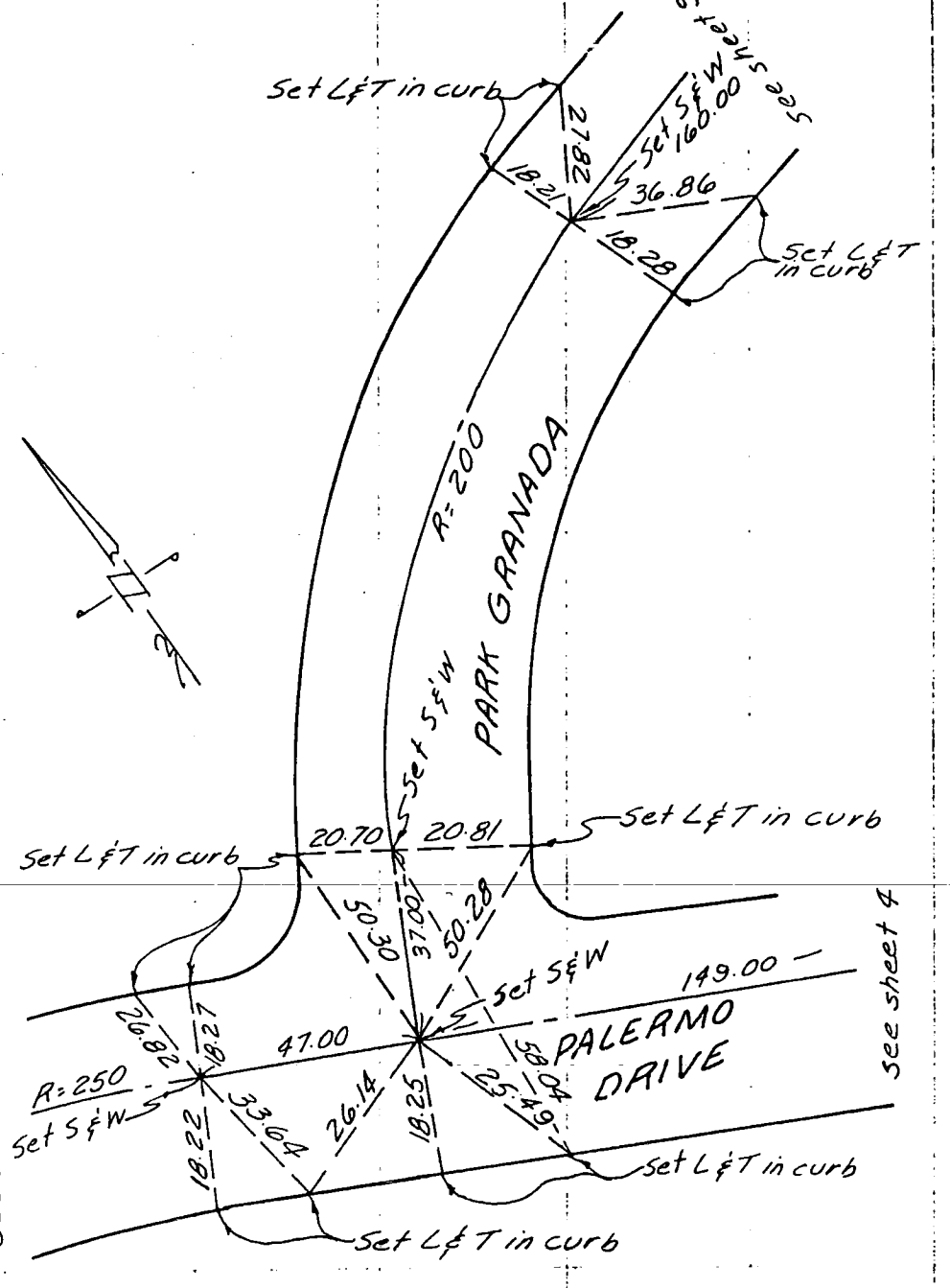

SO. CALIF. BLUE PRINT CO.

15

SURVEY OF ℄ TIES PAGE 8 OF 13

SURVEY BY WESLEY R. LIND R.C.E. 16362 TR. No. 31277

DATE MAY 11, 1981

see sheet 7

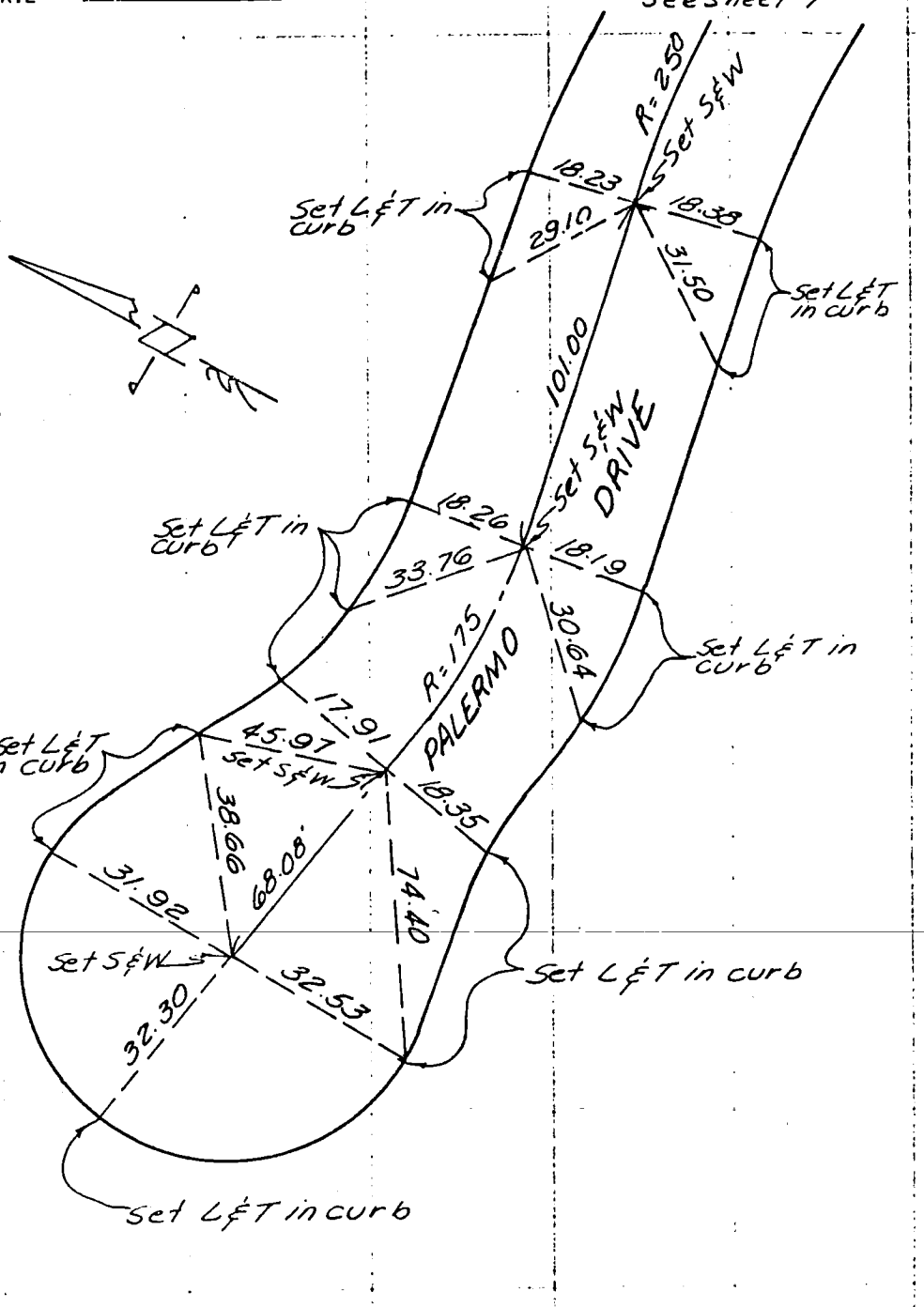

SO. CALIF. BLUE PRINT CO.

16

SURVEY OF ℄TIES PAGE 9 OF 13

SURVEY BY WESLEY R. LIND TR. No. 31277

DATE MAY 11, 1981

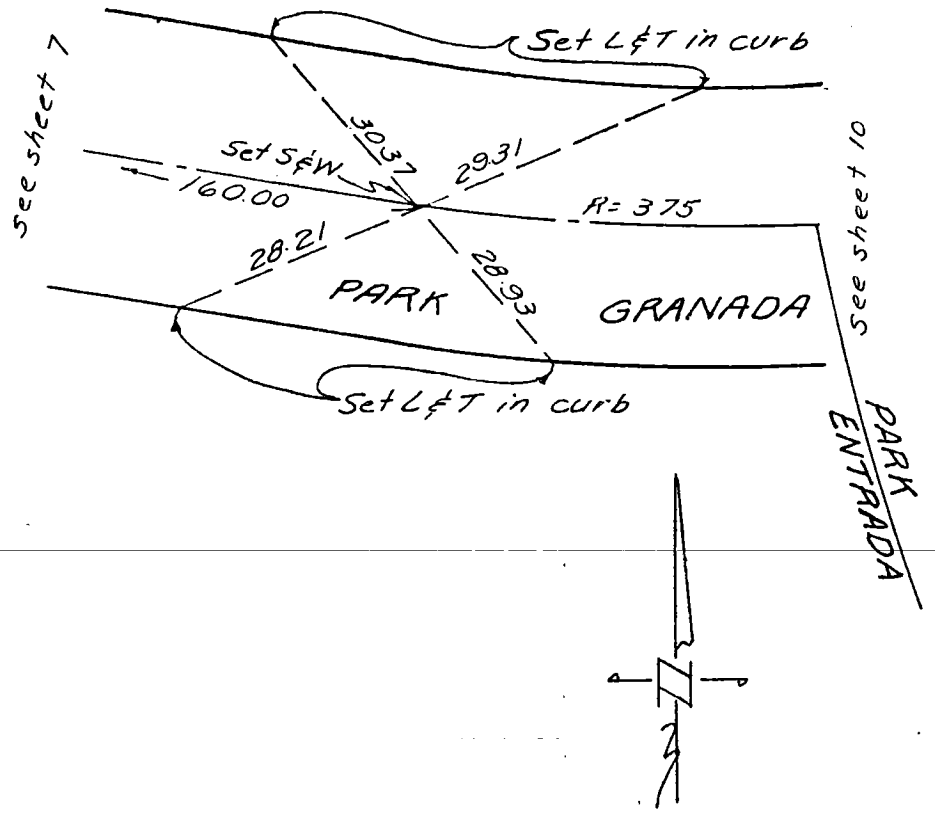

SO. CALIF. BLUE PRINT CO.

17

SURVEY OF ℄ TIES — PAGE 10 OF 13

SURVEY BY WESLEY R. LIND R.C.E. 16362 — TR. No. 31277

DATE MAY 11, 1981

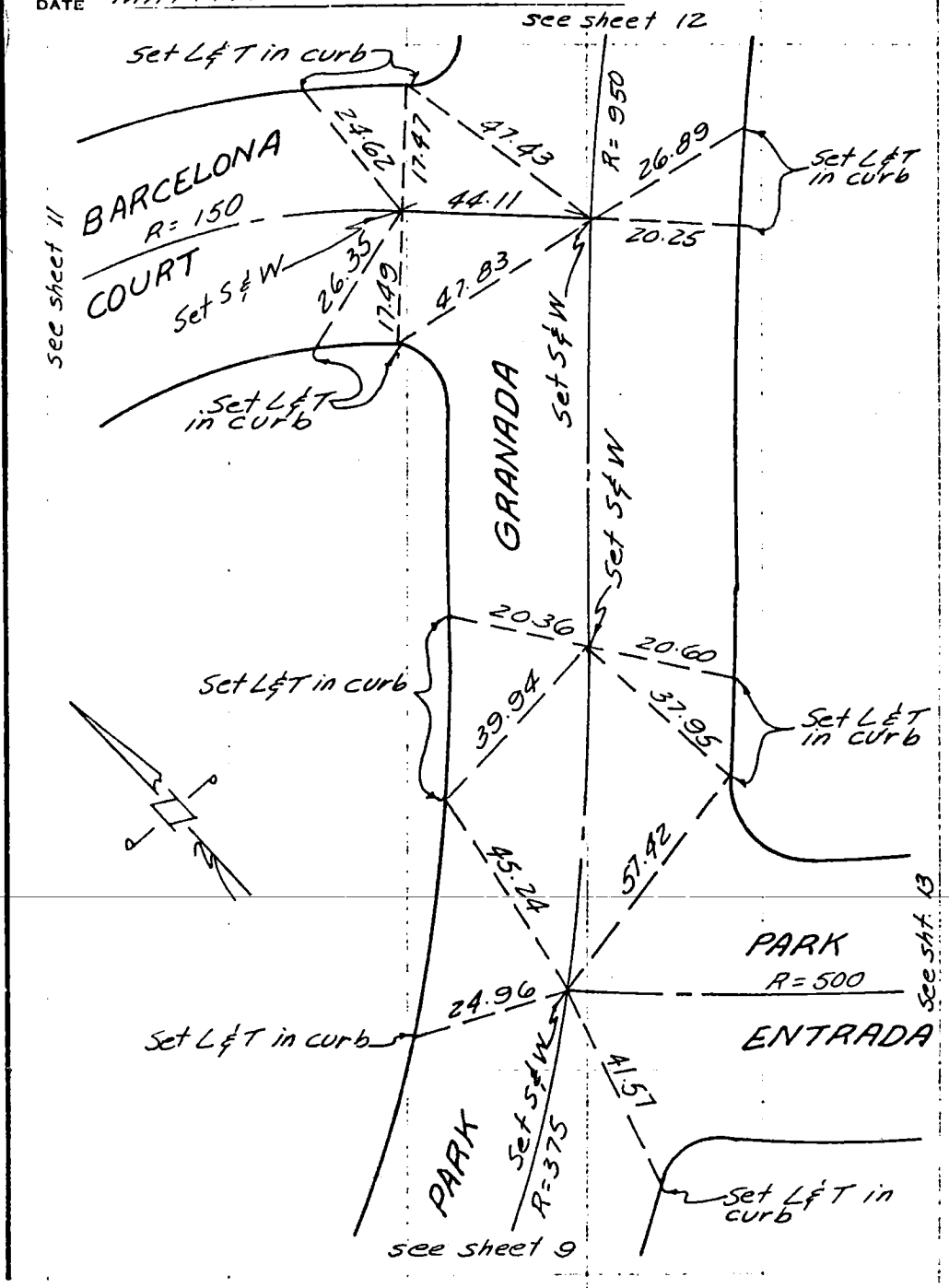

SO. CALIF. BLUE PRINT CO.

18

SURVEY OF ℄ TIES PAGE 11 OF 13

SURVEY BY WESLEY R. LIND R.C.E. 16362 TR. No. 31277

DATE MAY 11, 1981

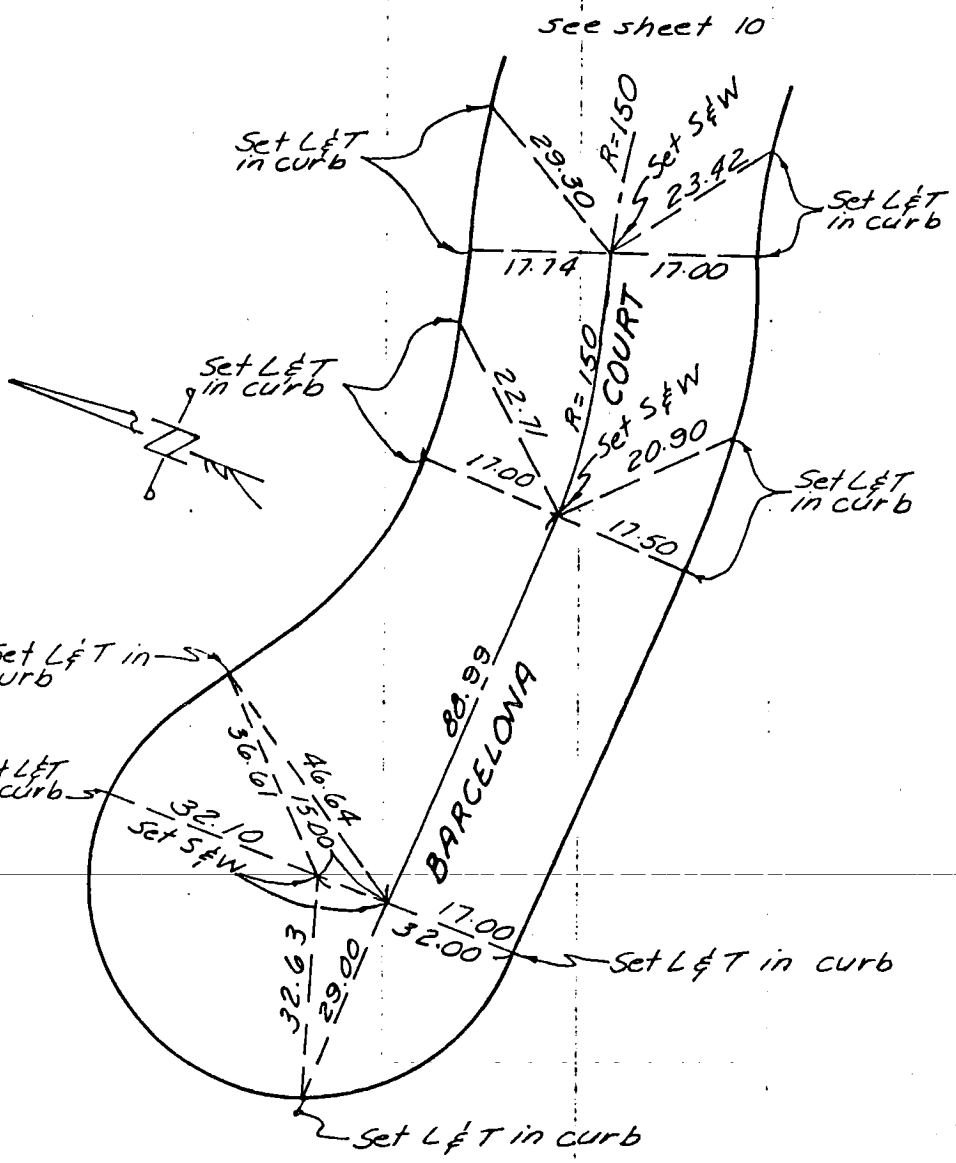

SO. CALIF. BLUE PRINT CO.

19

SURVEY OF ℄ TIES PAGE 12 OF 13

SURVEY BY WESLEY R LIND R.C.E 16362

DATE MAY 11, 1981 TR. No. 31277

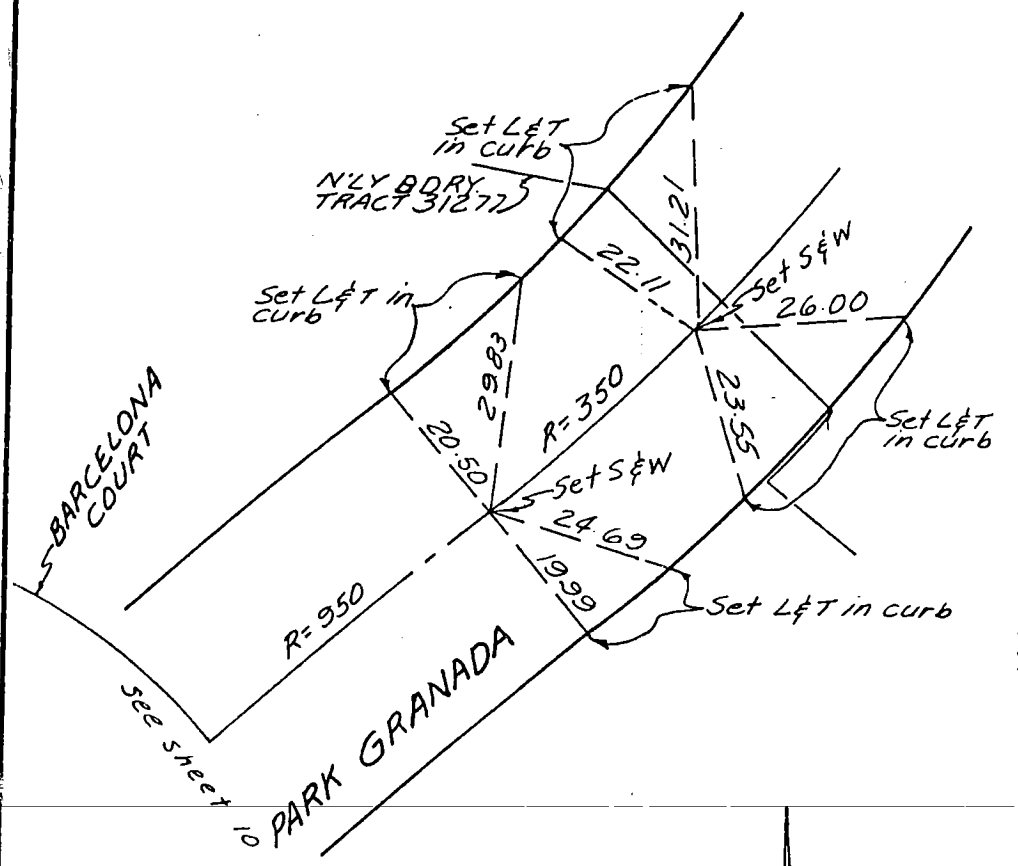

SO. CALIF. BLUE PRINT CO.

20

SURVEY OF ℄ TIES PAGE 13 OF 13

SURVEY BY WESLEY R. LIND R.C.E. 16362 TR. No. 31277

DATE MAY 11, 1981

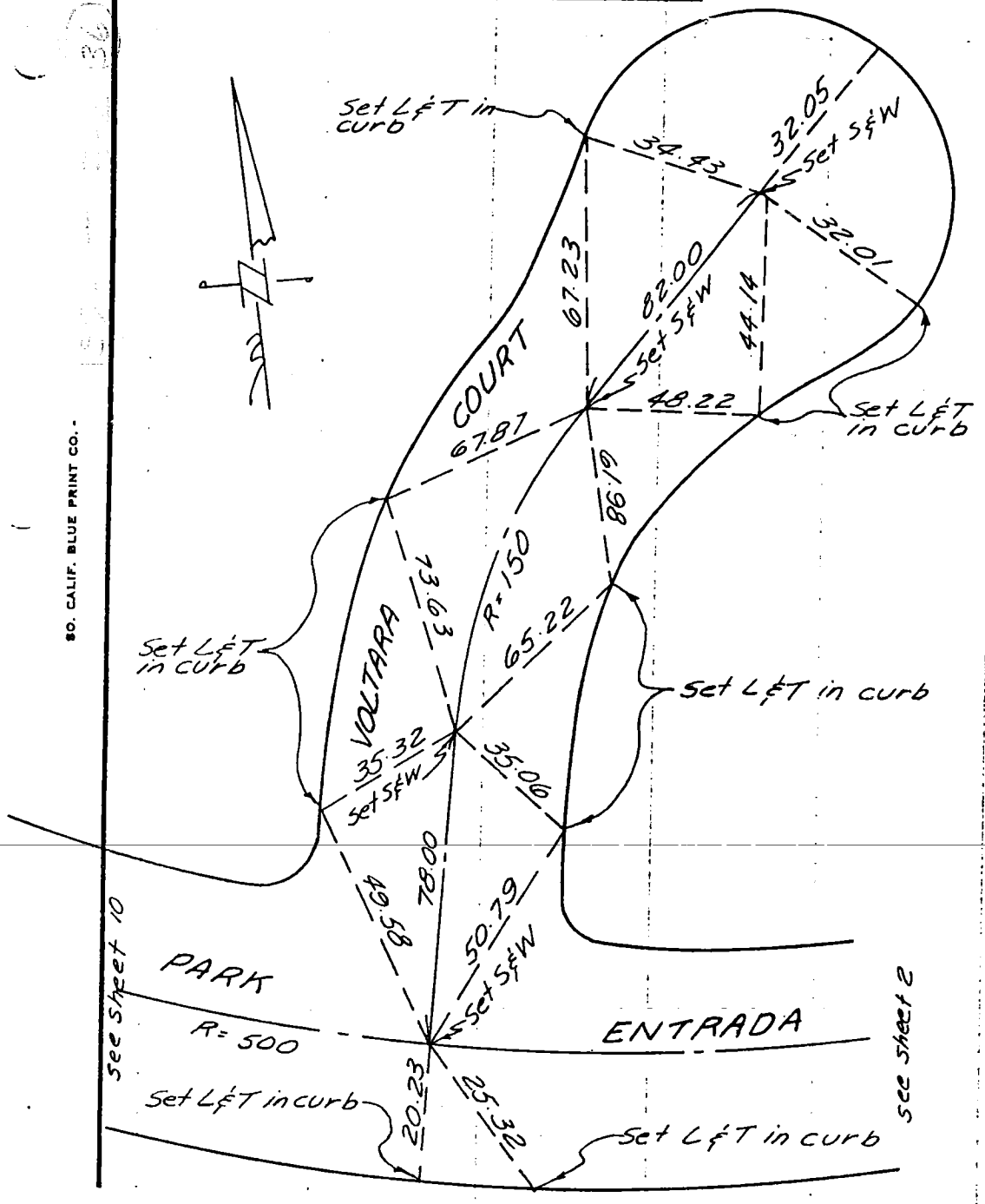

21

Notes Ck'd by	Survey of
Map No.	JN Tape Std 70 °F
Office Work	Surveyed by K.G. ENGINEERING
Checked	Notes A.C. Date 3.25.81
Date	Indexed A.C.

F.B. PG.

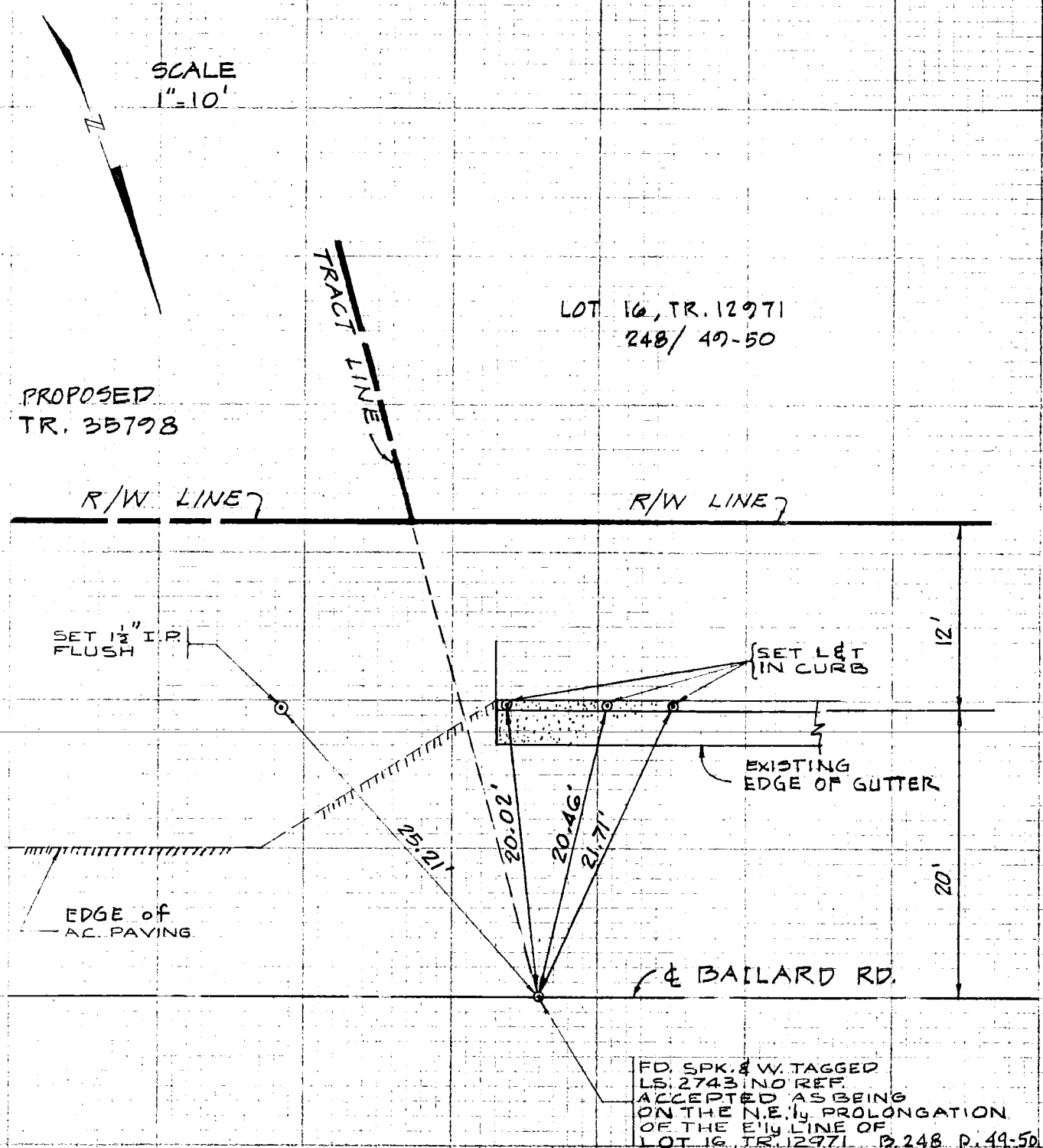

NOTE: ANY ADDITIONS OR CHANGES ON THIS SHEET MUST BE MADE OR CIRCLED IN RED INK WITH DATE AND NAME OF PERSON MAKING CHANGE

Do not extend notes this side of this line

114-07, B-1

ITERLINE NOTES
310
3095-4/73

22

CO ENG FB 3654 - 22

Notes Ck'd by	Survey of
Map No.	JN Tape Std 70 °F
Office Work	Surveyed by K.G. ENGINEERING
Checked	Notes A.C. Date 3.25.81
Date	Indexed A.C.

F.B. PG

NOTE: ANY ADDITIONS OR CHANGES ON THIS SHEET MUST BE MADE OR CIRCLED IN RED INK WITH DATE AND NAME OF PERSON MAKING CHANGE

Do not extend note .is side of this line

SCALE
1"=10'

PROPOSED
TR. 35798

LOT 19, TR. 12971
248/49-50

P.P. 3933590
SET TAG RCE 21743
ON POLE 1.0' ABOVE
GROUND.

R/W LINE

R/W LINE

SET BT. SPK.
ON A.C.,
EDGE OF DRIVEWAY

W.M.

SET 1½" I.P.
1" ABOVE GROUND

MAIL BOX

PRIVATE DR.

25'

24.12'

23.51'

32'

34.41'

EDGE OF A.C.
PAVING

≈12'

℄ BAILARD ROAD

FD. SPK. & W. TAGGED
LS. 2743 NO REF.
ACCEPTED AS BEING
ON THE N. ly PROLONGATION
OF THE WESTERLY LINE OF
LOT 19, TR 12971
BOOK 248, P. 49-50

TERLINE NOTES
310
3095-4/73

-13-

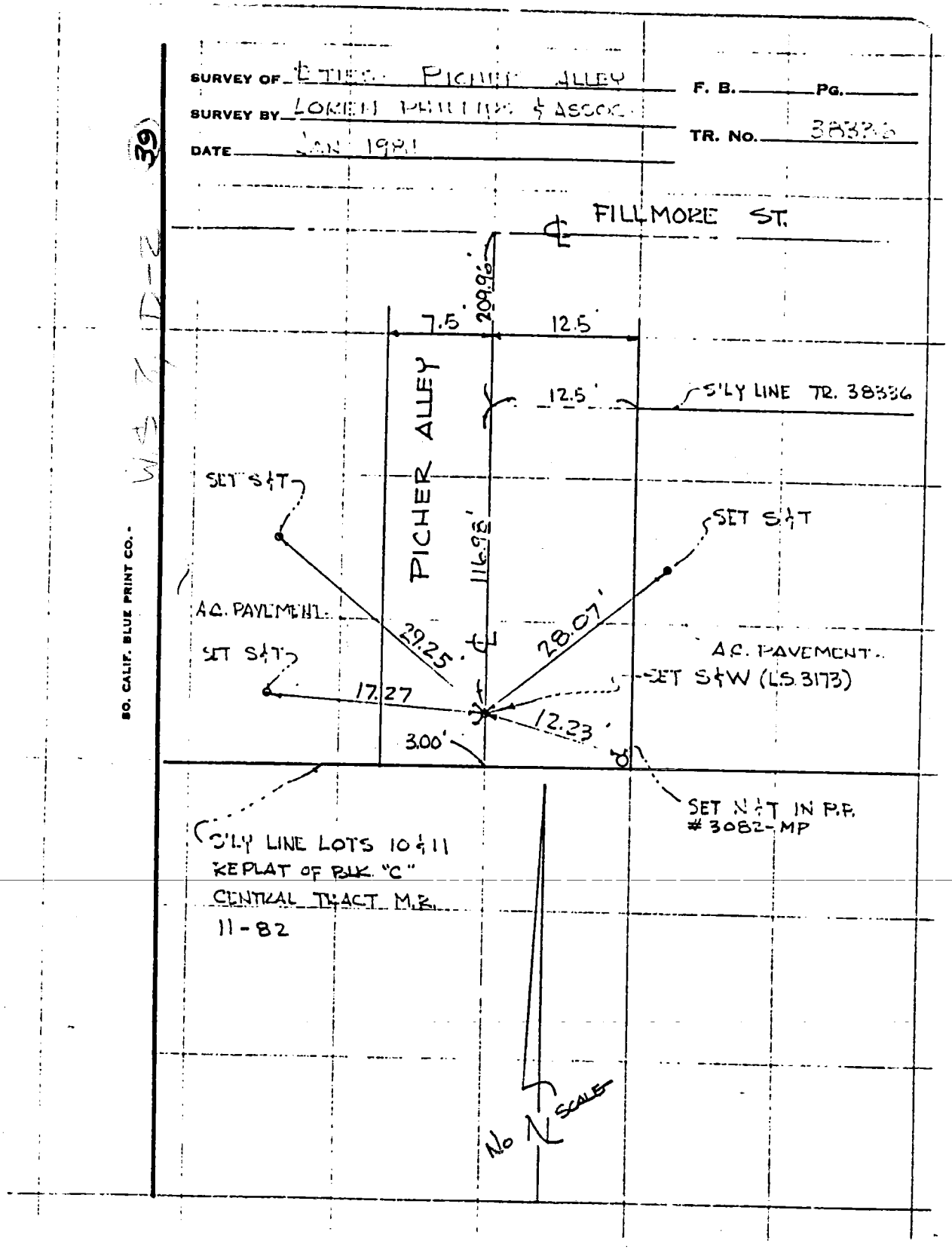
SURVEY OF E TIES - PICHER ALLEY
F. B. Pg.
SURVEY BY LOKEN PHILLIPS & ASSOC.
TR. No. 38336
DATE JAN 1981
39
FILLMORE ST.
209.96'
7.5'
12.5'
12.5'
S'LY LINE TR. 38336
PICHER ALLEY
116.98'
SET S&T
SET S&T
A.C. PAVEMENT
29.25'
28.07'
SET S&T
A.C. PAVEMENT
SET S&W (LS 3173)
17.27'
12.23'
3.00'
S'LY LINE LOTS 10 & 11
REPLAT OF BLK. "C"
CENTRAL TRACT M.B.
11-82
SET N&T IN P.P.
#3082-MP
No SCALE
SO. CALIF. BLUE PRINT CO.

94 CO ENG FB 3654 - 24

SURVEY OF E TIES - ELIZABETH LAKE RD. F. B. ____ Pg. ____

SURVEY BY RICHARD L BEIGLE, L.S. 3453 P.M. No 13113

~~TR. No.~~ ____

DATE 3/31/81

(X)

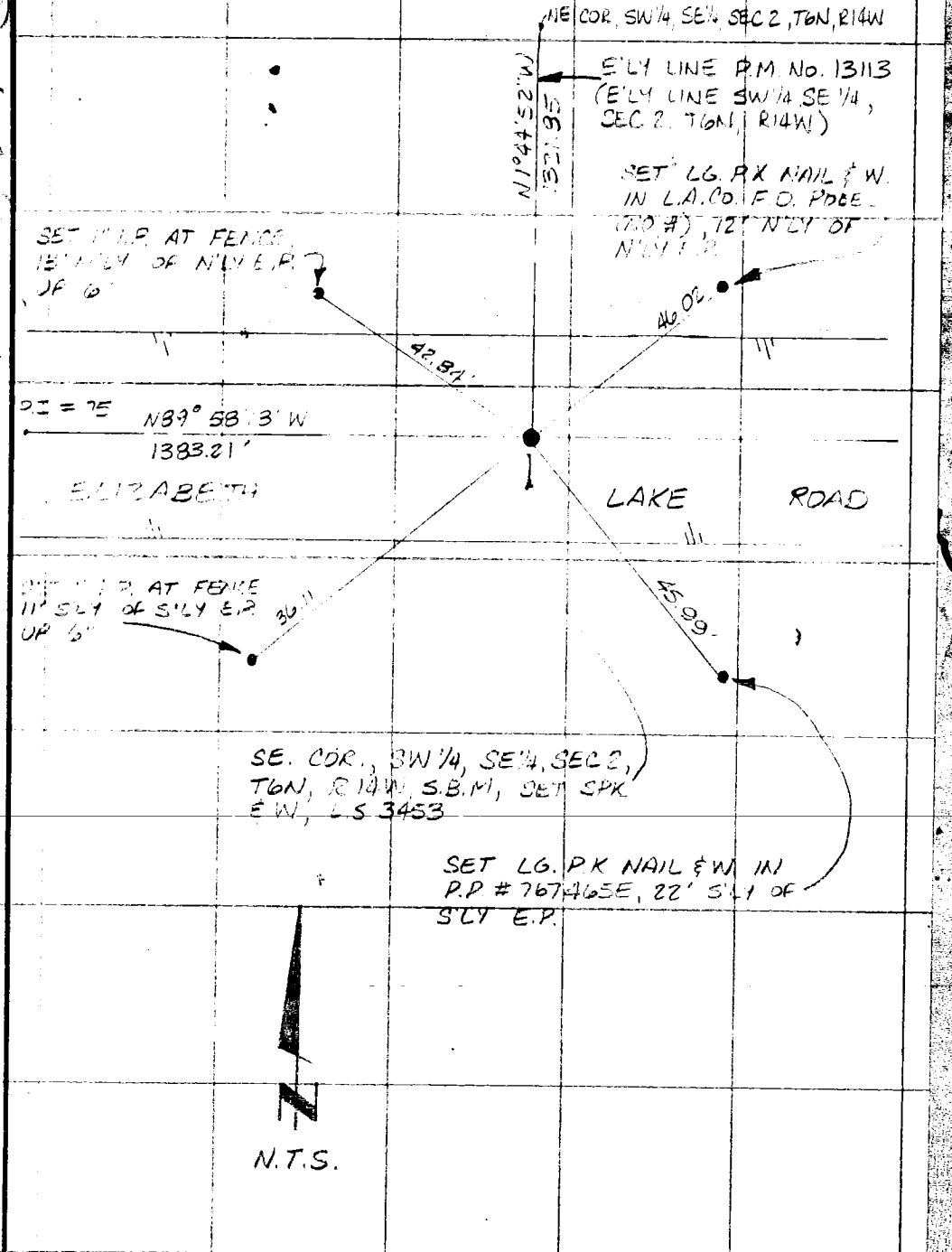

SO. CALIF. BLUE PRINT CO.

9.5 CO ENG FB 3654 - 25

SURVEY OF 2 TIES - ELIZABETH LAKE RD. F. B. ____ Pg. ____

SURVEY BY RICHARD L. BEIGLE, L.S. 3462 P.M. NO. 1E113

DATE 3/31/81 TR. NO. ____

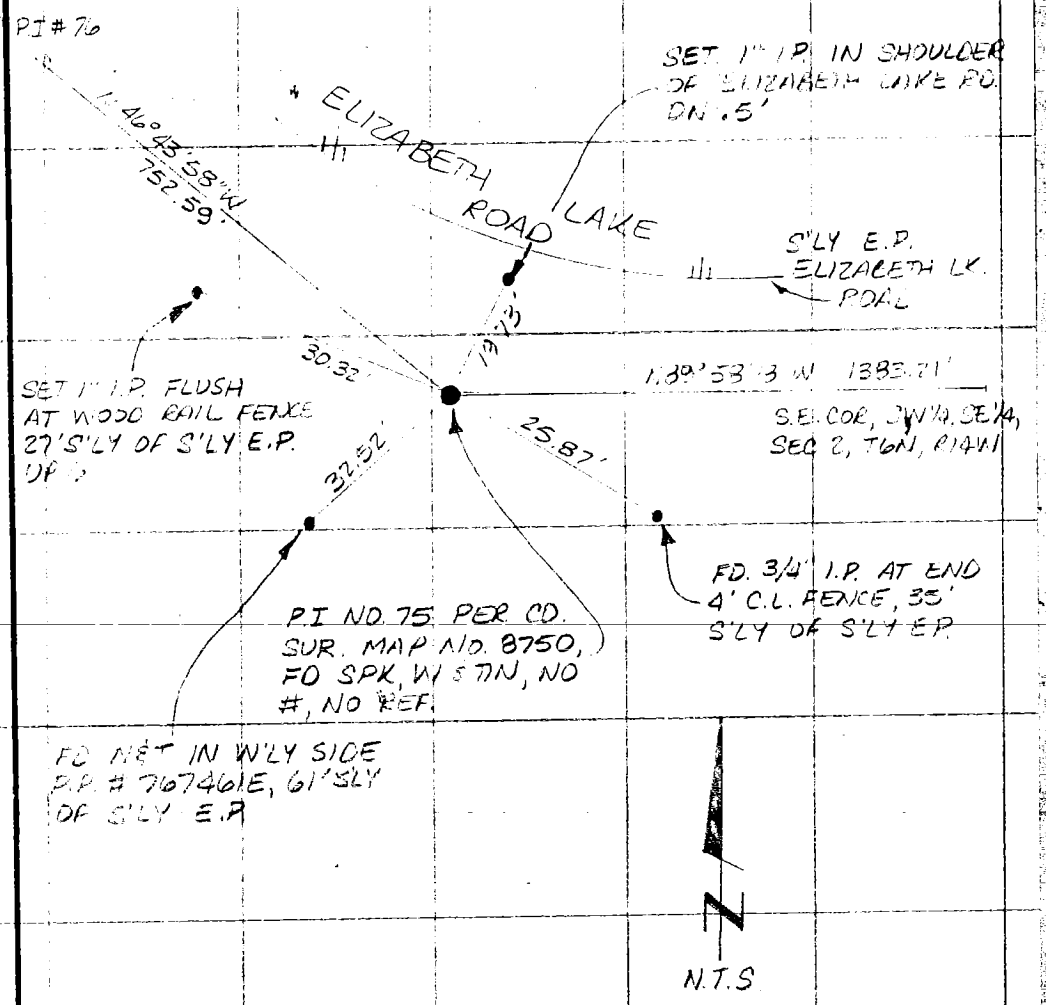

SO. CALIF. BLUE PRINT CO. -

96 CO ENG FB 3564 - 26

SURVEY OF ℄ TIES - ELIZABETH LAKE RD. F. B. ____ PG. ____

SURVEY BY RICHARD L. BEIGLE L.S. 3458 P.M. NO 13113

DATE 3/30/81 TR. No. ____

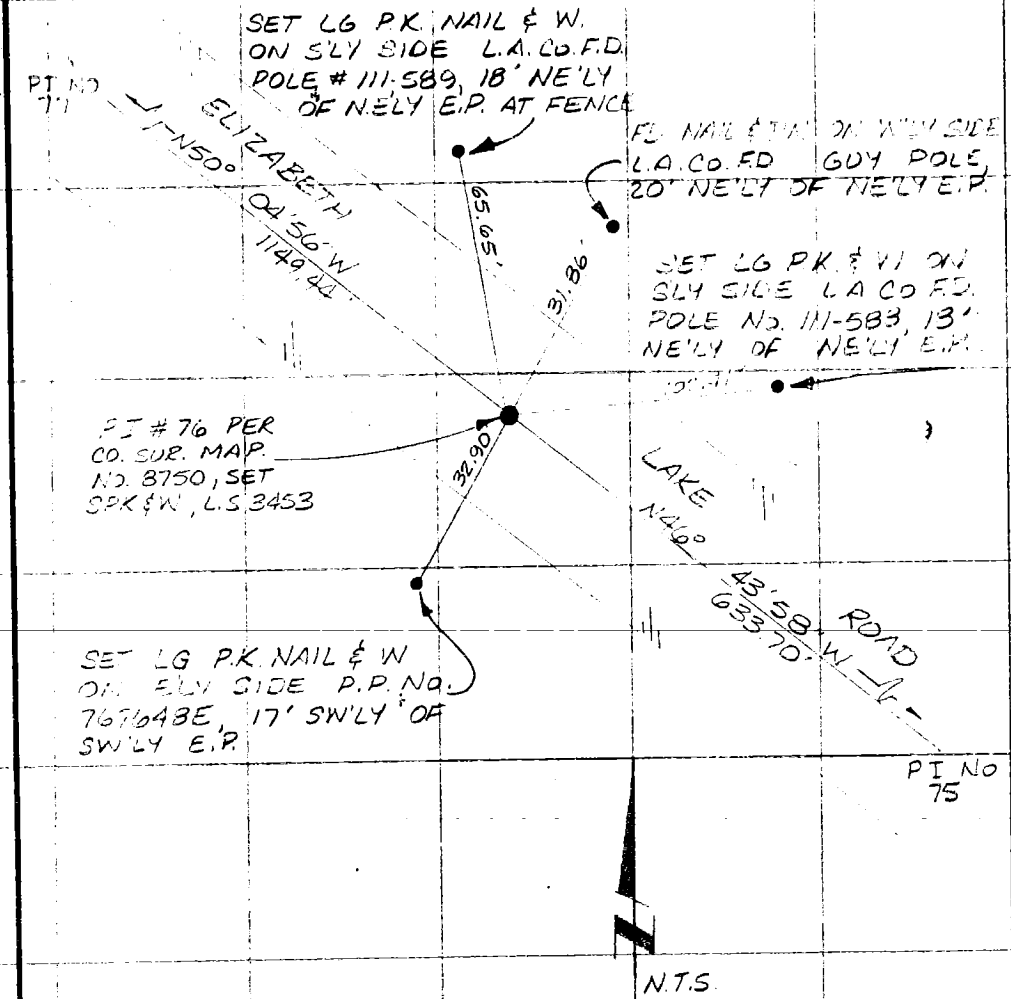

SO. CALIF. BLUE PRINT CO.

97 CO ENG FB 3654 - 27

SURVEY OF ℄ TIES - ELIZABETH LAKE ROAD F. B. _____ Pg. _____

SURVEY BY RICHARD L BEIGLE, L.S. 3453 P.M. No. 13113

DATE 3/30/31 TR. No. _____

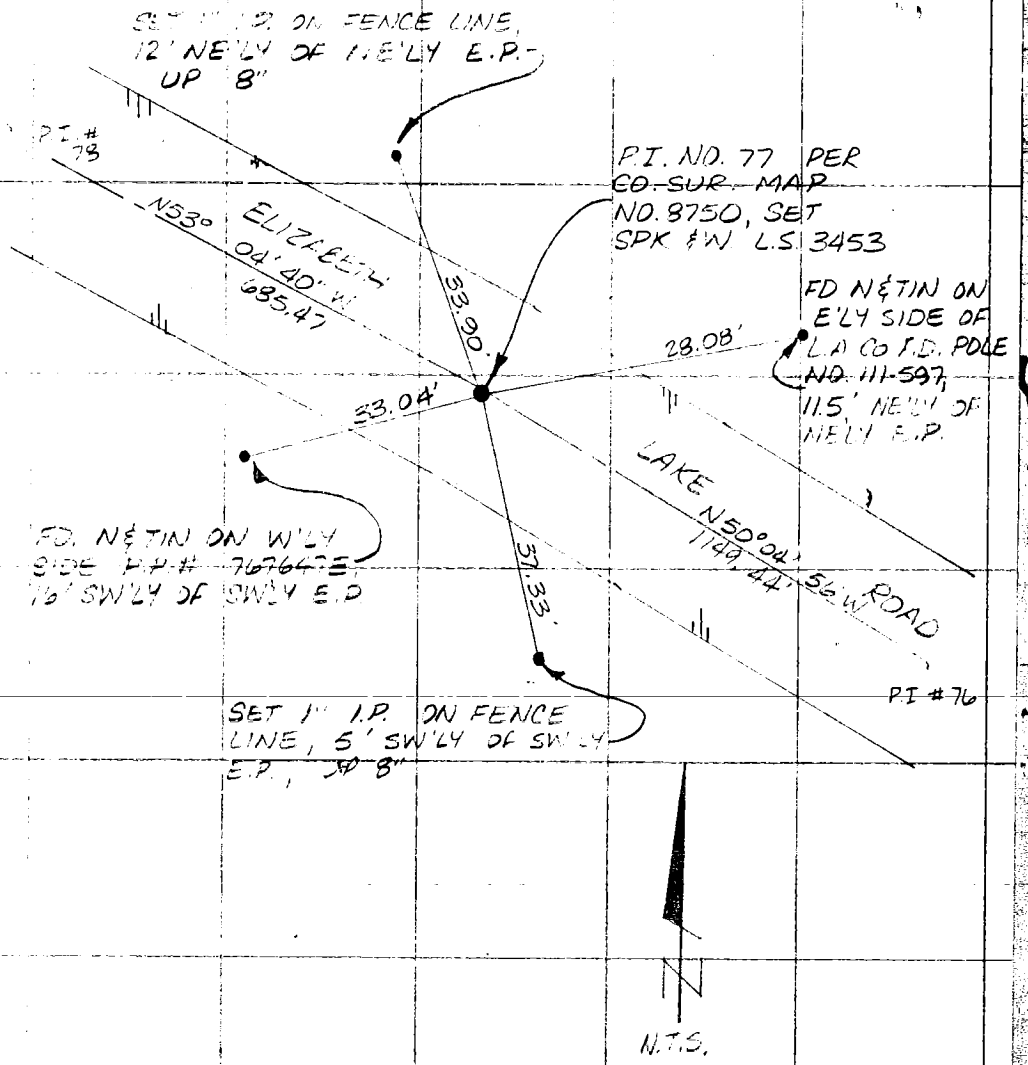

SO. CALIF. BLUE PRINT CO. -

98

CO ENG FB 3654 - 28.

SURVEY OF ℄ TIES - ELIZABETH LK. RD

F. B. _____ PG. 4

SURVEY BY RICHARD L. BRIGLE L.S. 3453

P.M. NO 13113

~~TR. NO.~~

DATE 3/30/81

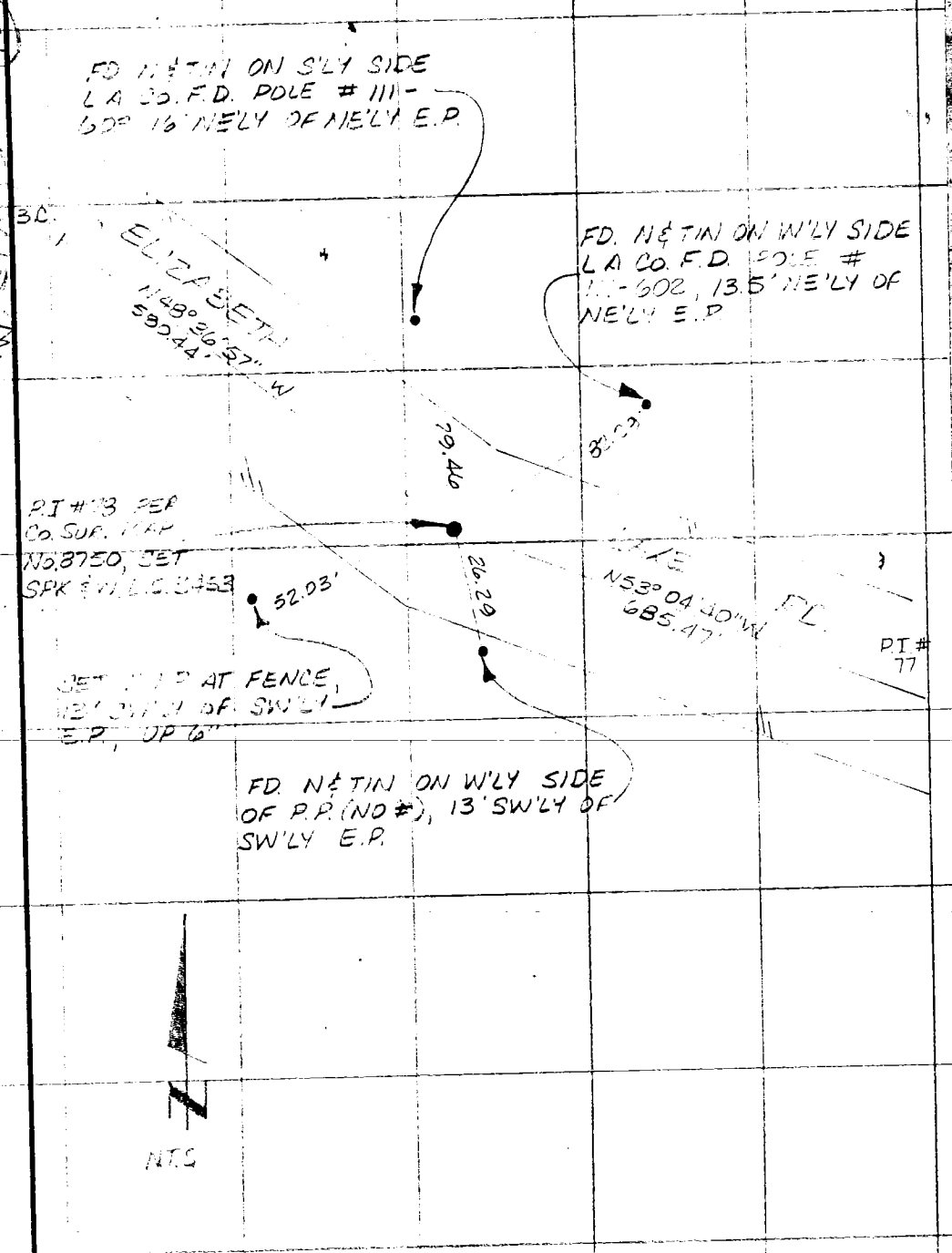

SO. CALIF. BLUE PRINT CO.

99 CO ENG FB 3654 - 29

SURVEY OF 2 TIES, ELIZABETH LAKE RD. F. B. ____ PG. ____

SURVEY BY RICHARD L. BEIGLE, L.S. 3453 P.M. NO. 13113

DATE 3/30/81 TR. NO. ____

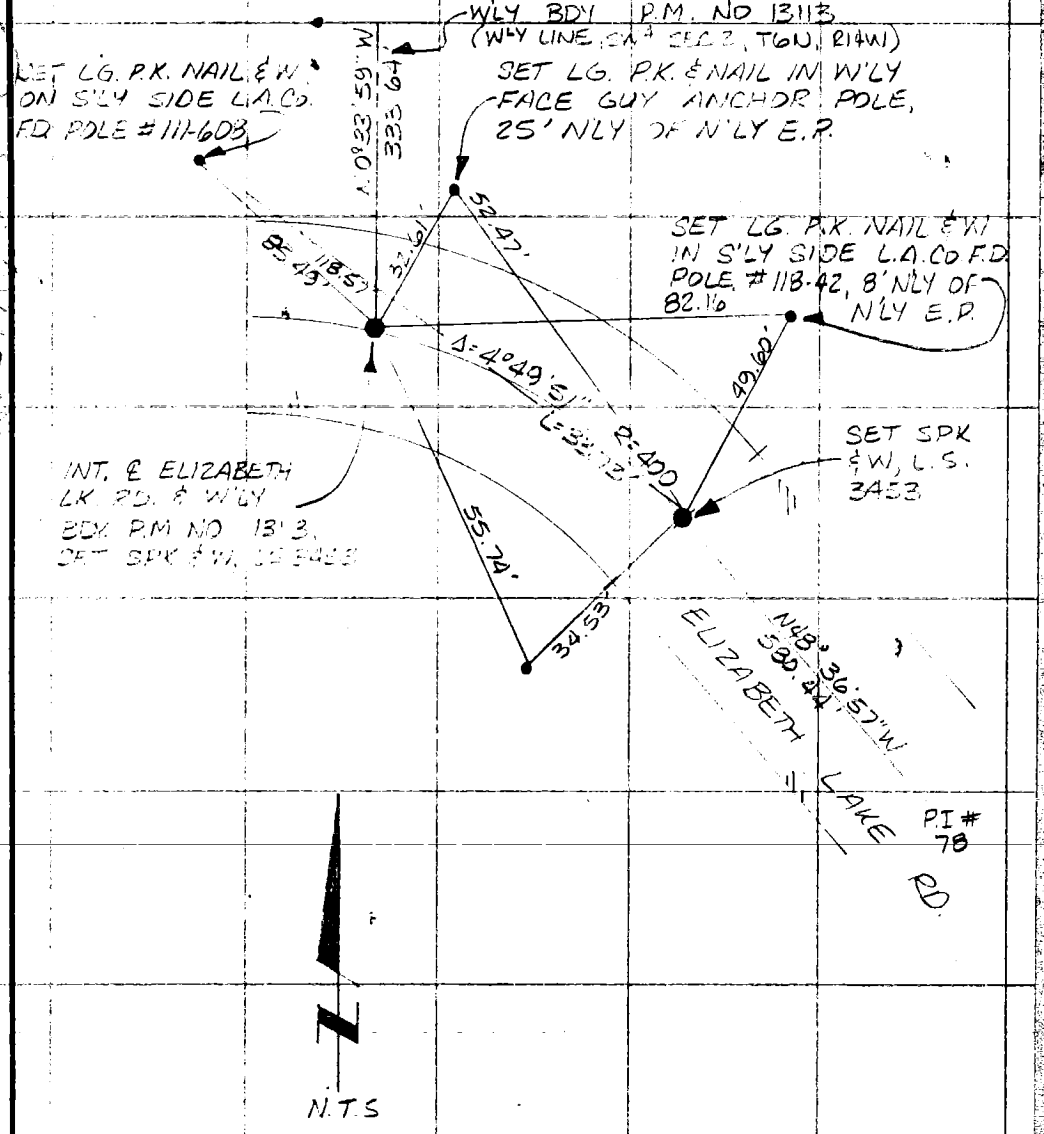

SO. CALIF. BLUE PRINT CO.

264 T# 40437 30 CO ENG FB 3654 - 30

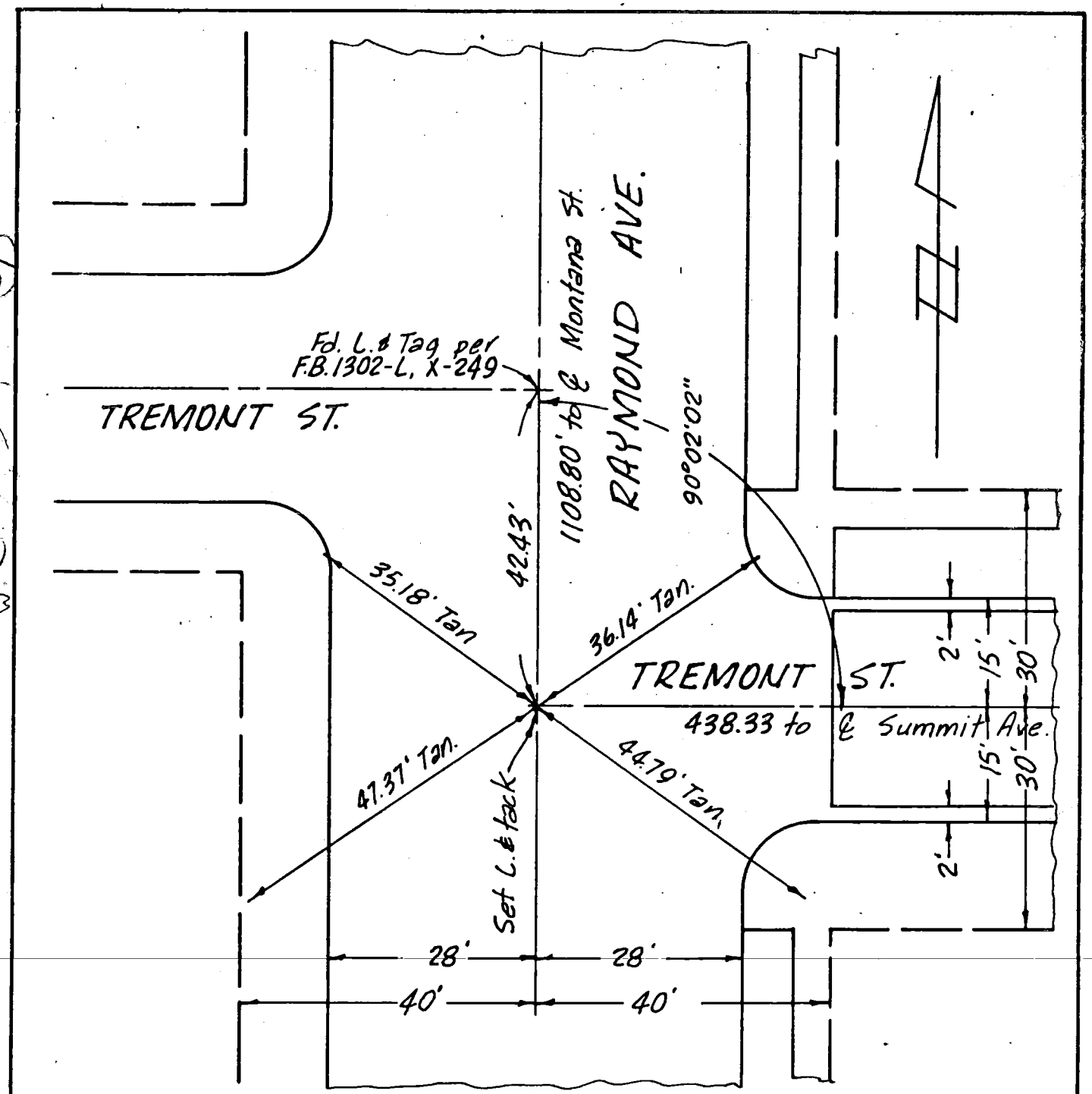

℄ TIES TREMONT ST.
& RAYMOND AVE.

Surveyed by:
Guy O. Newman
R.L.E. 17116 Jan. 20, 1981

31 CO ENG FB 3654 --31

SURVEY OF ℄ TIES - SAYBROOK AVE F. B. ____ PG. ____

SURVEY BY LOREN PHILLIPS & ASSOC TR. No. 41213

DATE FEB. 1981

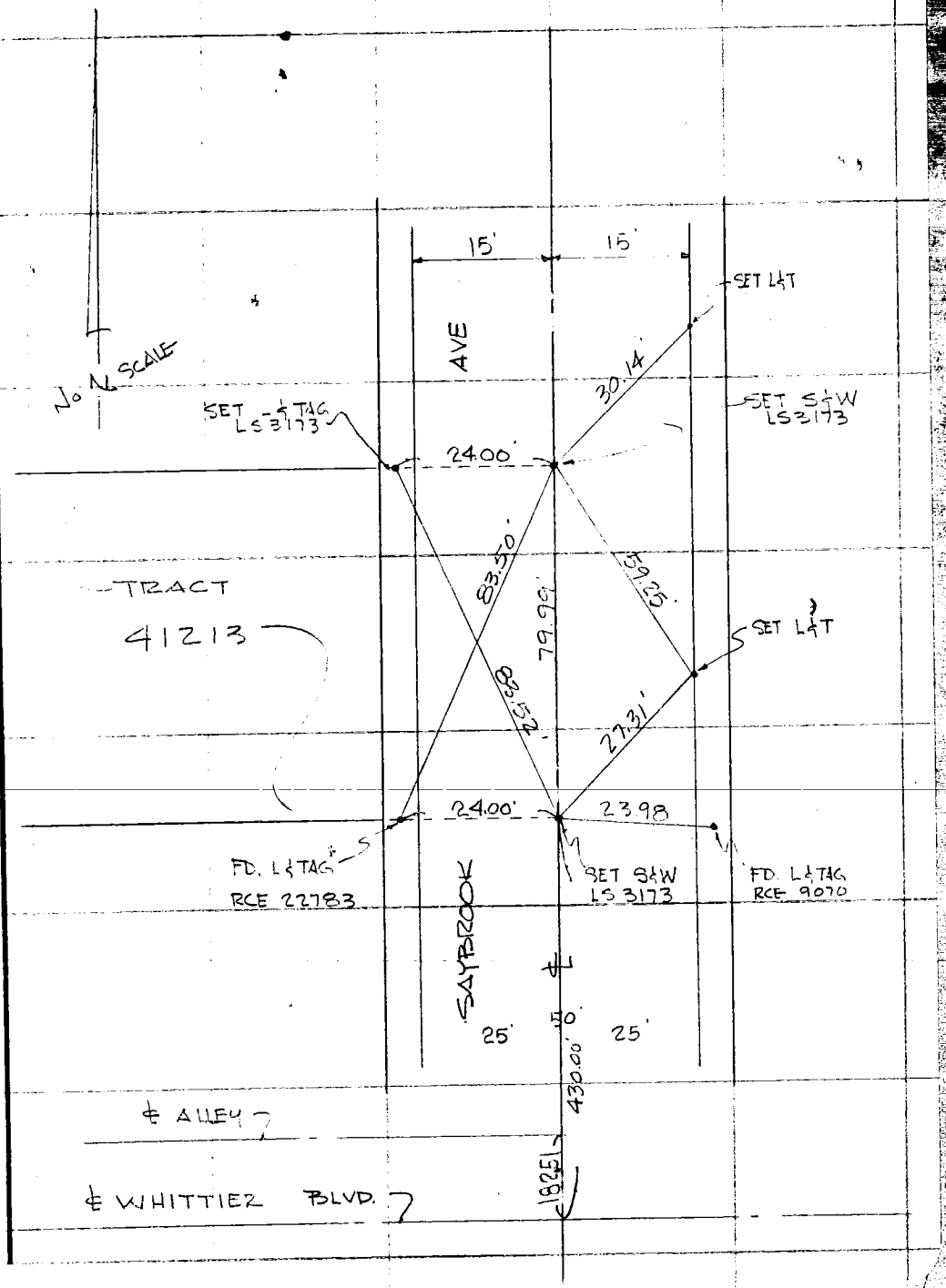

92 CO ENG FB 3654 - 32

SURVEY OF ℄ TIES F B NO. PAGE

SURVEY BY DONMOYER & ASSOC TRACT NO. 33762

DATE 4-22-81

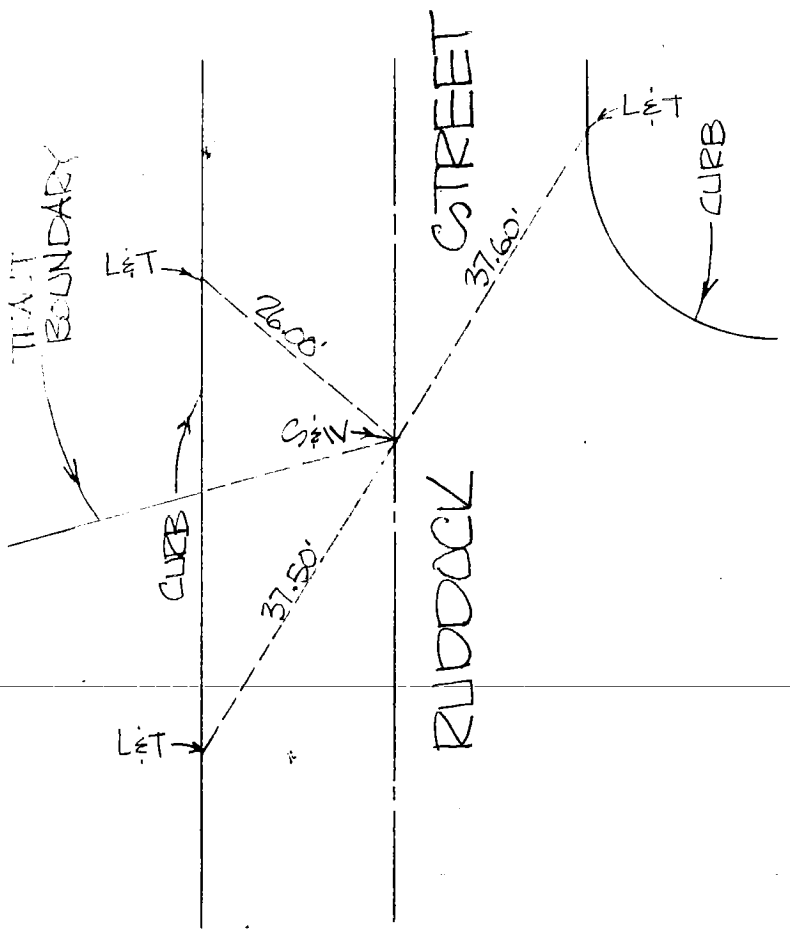

DO NOT EXTEND NOTES THIS SIDE OF LINE

SURVEYORS SERVICE COMPANY - STA MESA - STOCK NO. 411

CO ENG FB 3654 - 33

SURVEY OF 4 TIES F B NO. PAGE

SURVEY BY DONMOYER & ASSOC. TRACT NO. 33762

DATE 11-5-80

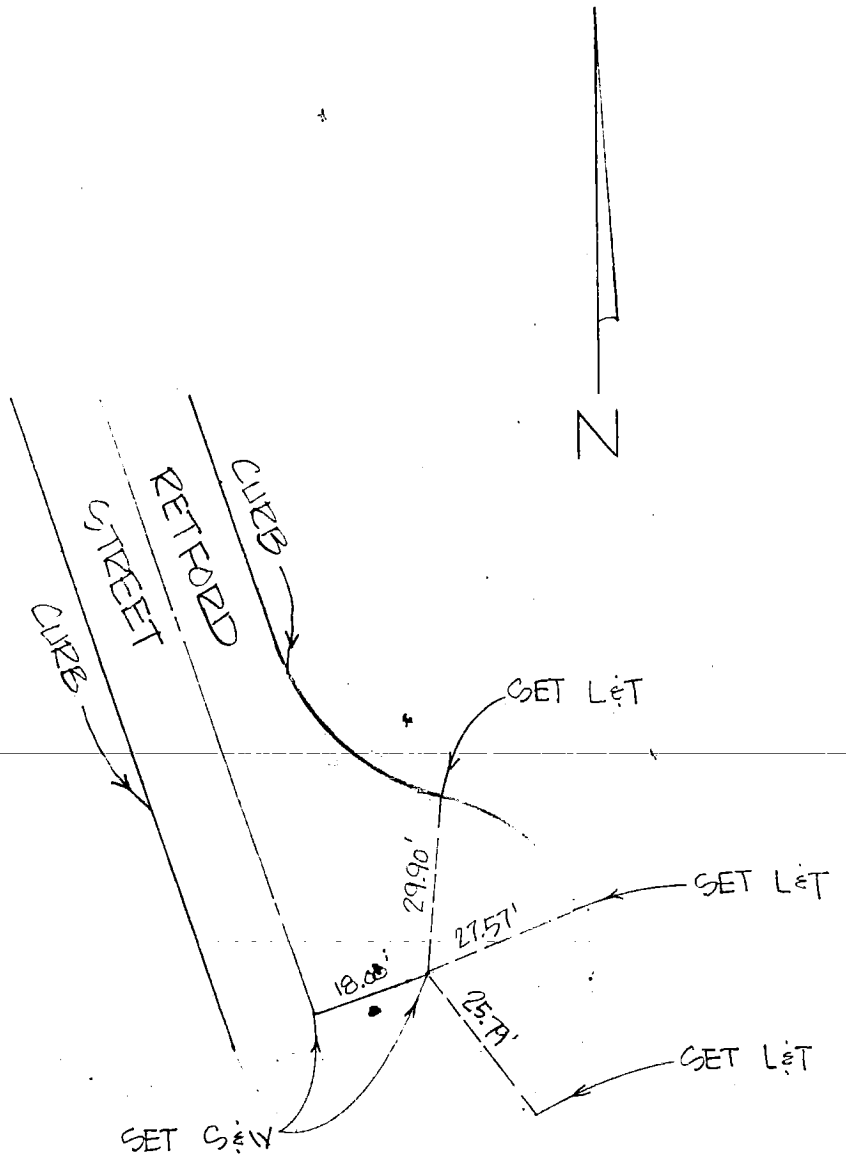

SURVEYORS SERVICE COMPANY MESA - STOCK NO. 411

DO NOT EXTEND NOTES THIS SIDE OF LINE

34

CO ENG FB 3654 - 34

F B NO._____PAGE_____

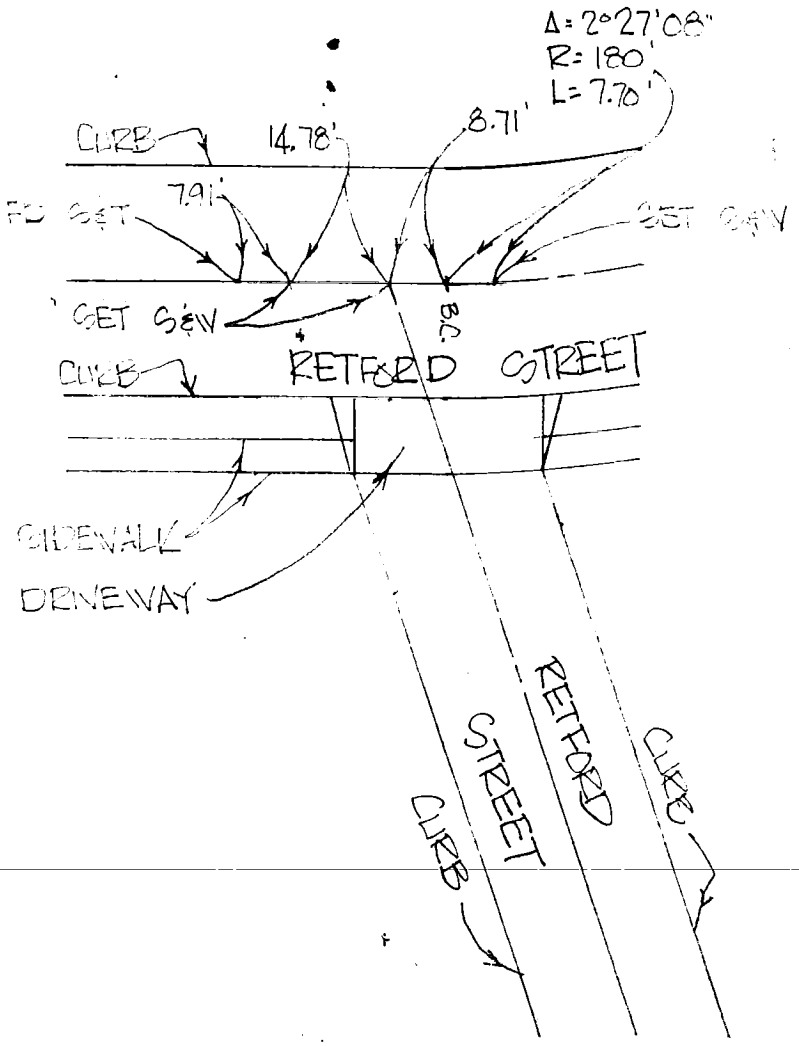

SURVEYORS SERVICE COMPANY - COSTA MESA - STOCK NO. 411

DO NOT EXTEND NOTES THIS SIDE OF LINE

~~1659~~ 271

RATTRAY & ASSOC., INC.
Escondido (714) 745-9666
Newport (714) 644-2540

35

JOB HOFCO - BURBANK CO ENG FB 3654 - 35
SHEET NO. _____ OF _____
CALCULATED BY _____ DATE 3-6-81
CHECKED BY _____ DATE _____
SCALE ℄ TIES TRACT 38449 933-13

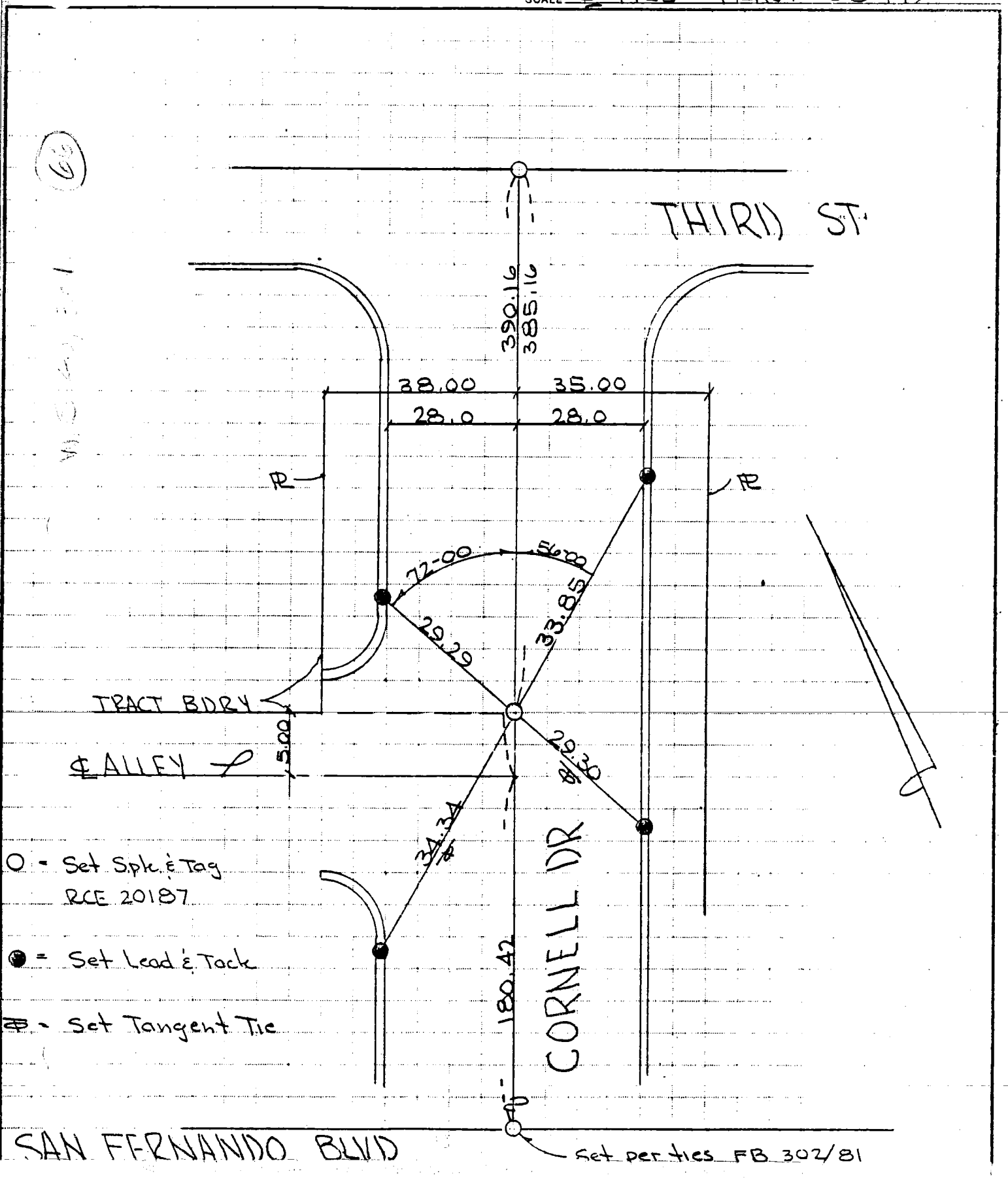

36

RATTRAY & ASSOC., INC.
Escondido (714) 745-9666
Newport (714) 644-2540

JOB HOFCO - BURBANK 4162

SHEET NO. _____ OF _____

CALCULATED BY _____ DATE 3-6-81

CHECKED BY _____ DATE _____

SCALE ℄ TIES - TRACT 38449 938-B

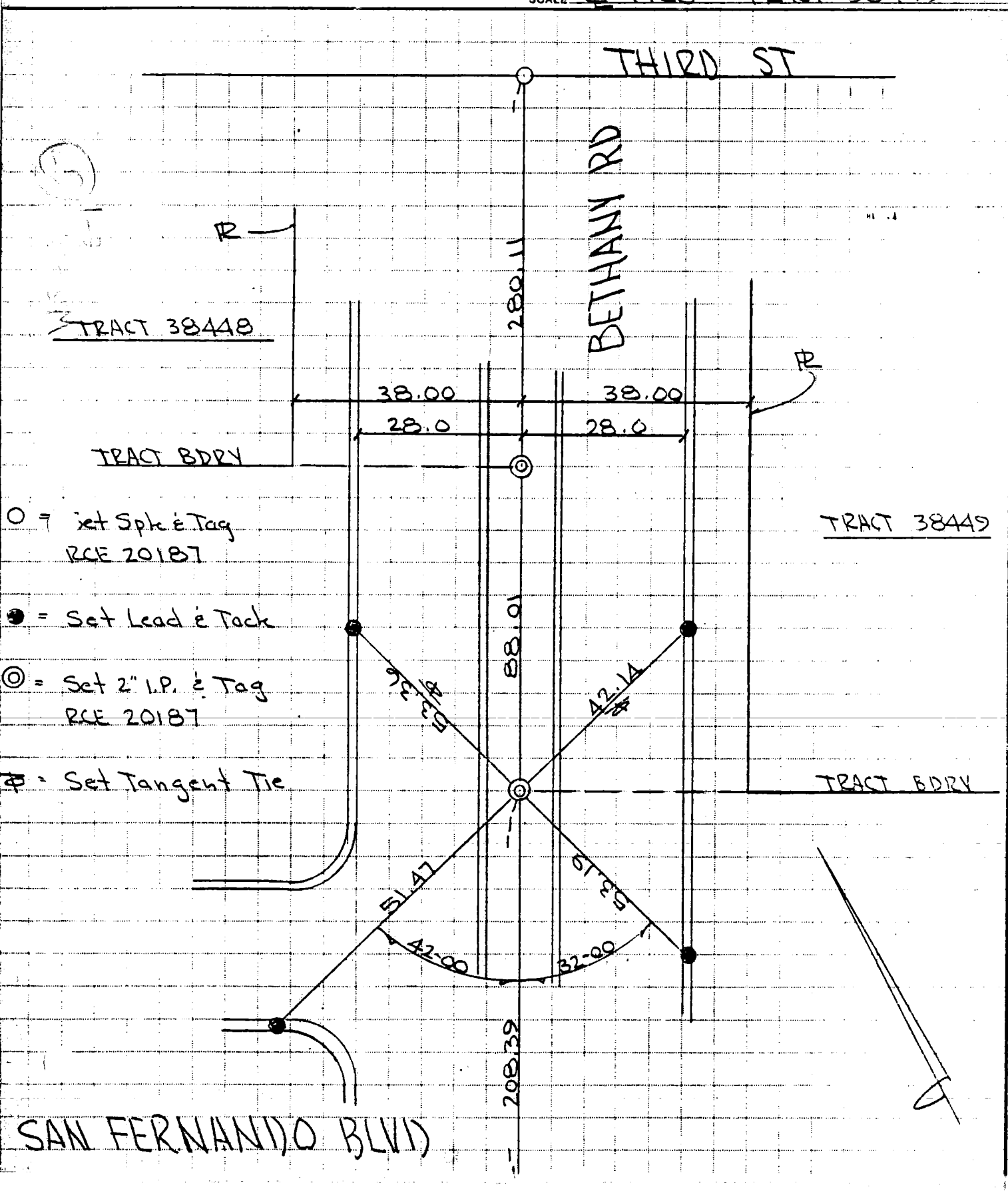

RATTRAY & ASSOC., INC.
Escondido (714) 745-9666
Newport (714) 644-2540

37

JOB HOFCO-BURBANK CO ENG FB 3654 - 37

SHEET NO. _____ OF _____

CALCULATED BY _____ DATE 3-6-81

CHECKED BY _____ DATE _____

SCALE ℄ TIES - TRACT 38449 138-B

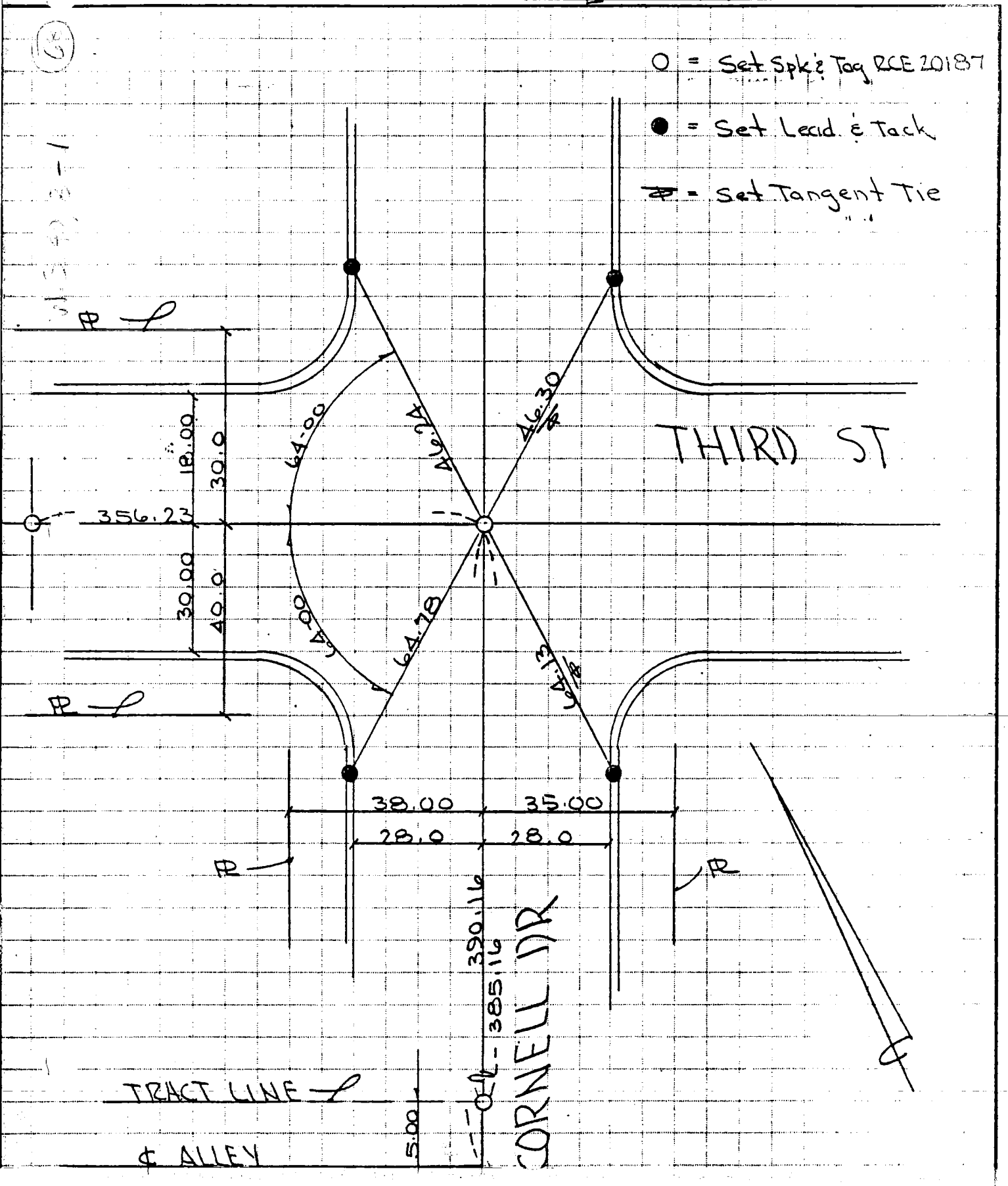

215

ENG. 3 883B (12/78)
Title & Plat Sheet
50% Rag

2,8

CO ENG FB 3658 - 38

Surveyed by TRIAD DESIGN ASSOC. INC. Date 4-15-81 F.B _____ Pg _____

Type of Survey ℄ TIES Sheet 1 of 1

Distances corrected to 68° _____ Monuments tagged _____ HACKWOOD Tract

RCE # 20367 # 40840

Checked by _____ Date _____ km grid _____ MB _____

NOTE: Additions or changes must be initialed, and dated.

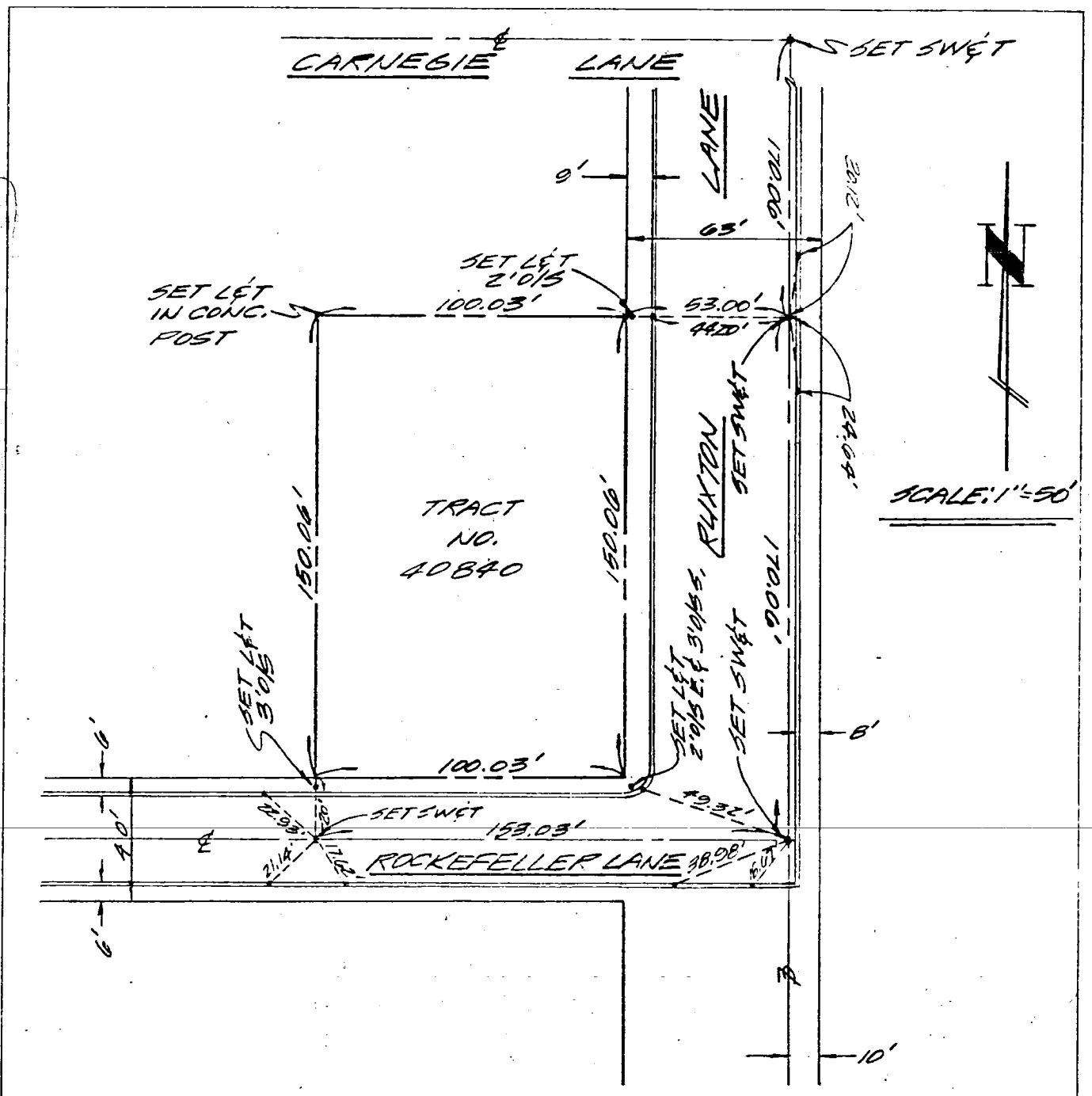

NOTE: ALL CURB TIES ARE SET WITH L℄T R.C.E. NO. 20367

ALL MON SHOWN AS SET ARE SET R.C.E. NO. 20367

DRAWN BY: R.J.C. 5-12-81

Ground Dist. ÷ Correction Factor: _____ = Grid Distance

39 CO ENG FB 3654 - 39

SURVEY OF 29th Street west of Gardena Avenue F B NO. PAGE

SURVEY BY Joseph M. Phelps TRACT NO. Parcel Map 13498

DATE April 22, 1981 "RCE 7964" City of Signal Hill
County of Los Angeles

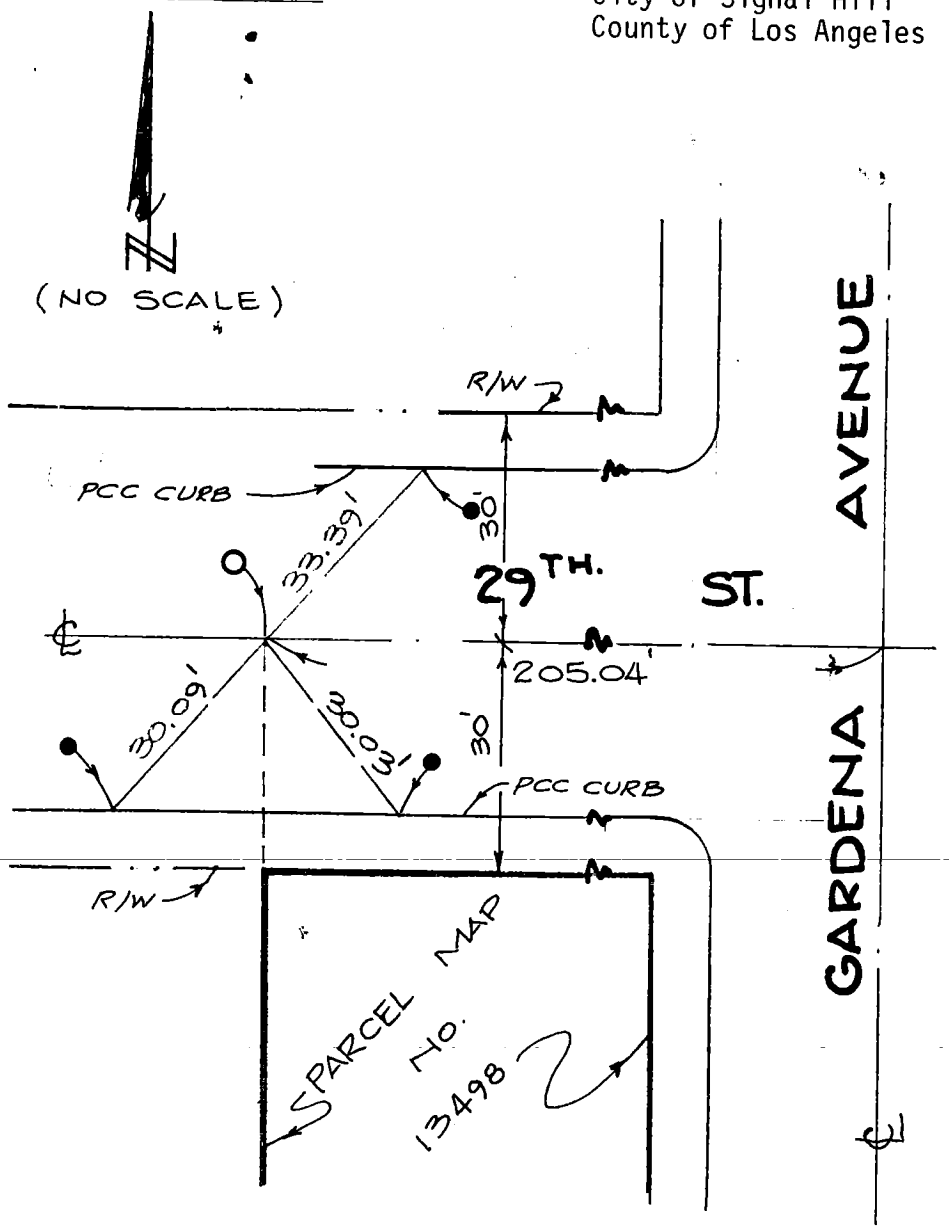

O Set Spike & Washer stamped "RCE 7964".

● Set Lead and Tack.

SURVEYORS SERVICE COMPANY STA MESA STOCK NO 411

DO NOT EXTEND NOTES THIS SIDE OF LINE

10 CO ENG FB 3654 - 40

28th St. @ Gardena Avenue

SURVEY OF _____ F B NO. _____ PAGE _____

SURVEY BY Joseph M. Phelps TRACT NO. Parcel Map 13498

DATE April 22, 1981

"RCE 7964"

City of Signal Hill
County of Los Angeles

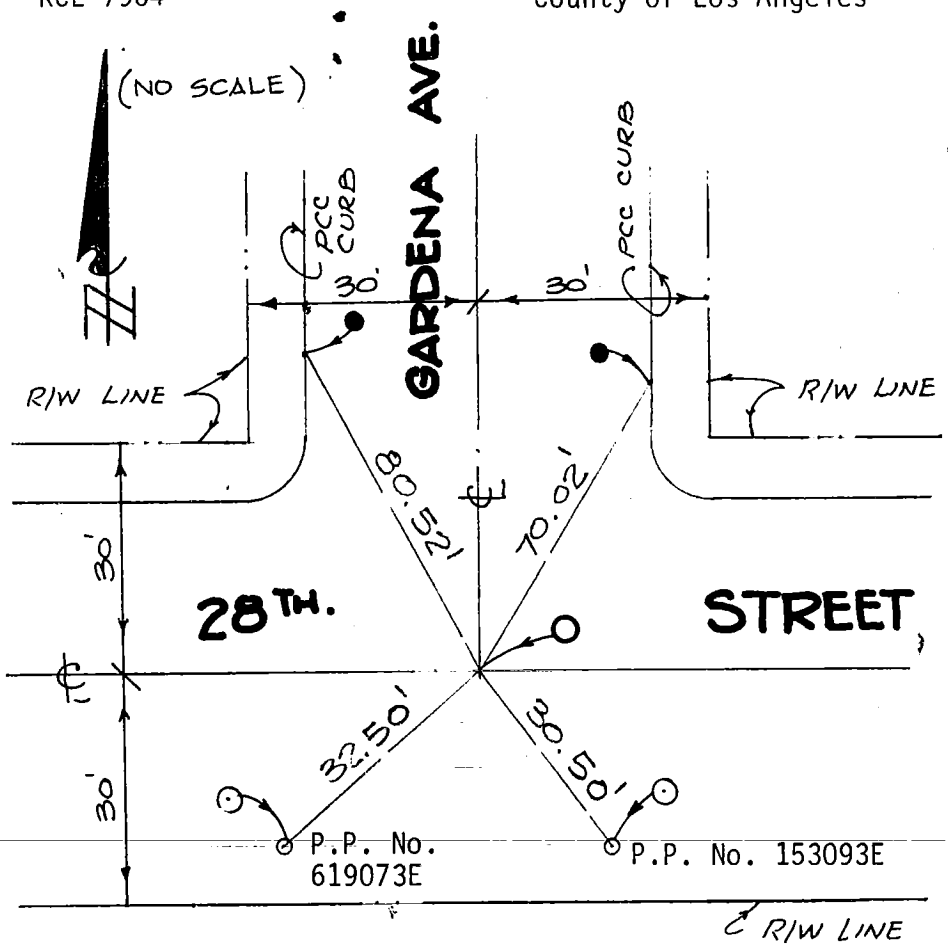

⊙ Found Nail & Tin in P.P.

O Fd. Nothing. Set Spike & Washer stamped "RCE 7964".

● Found Lead & Tack.

SURVEYORS SERVICE COMPANY - MESA - STOCK NO 411
DO NOT EXTEND NOTES THIS SIDE OF LINE

41 CO ENG FB 3654 - 41

Gardena Avenue south of
SURVEY OF 29th Street F B NO. PAGE
SURVEY BY Joseph M. Phelps TRACT NO. Parcel Map 13498
DATE April 22, 1981 "RCE 7964" City of Signal Hill
County of Los Angeles

(NO SCALE)

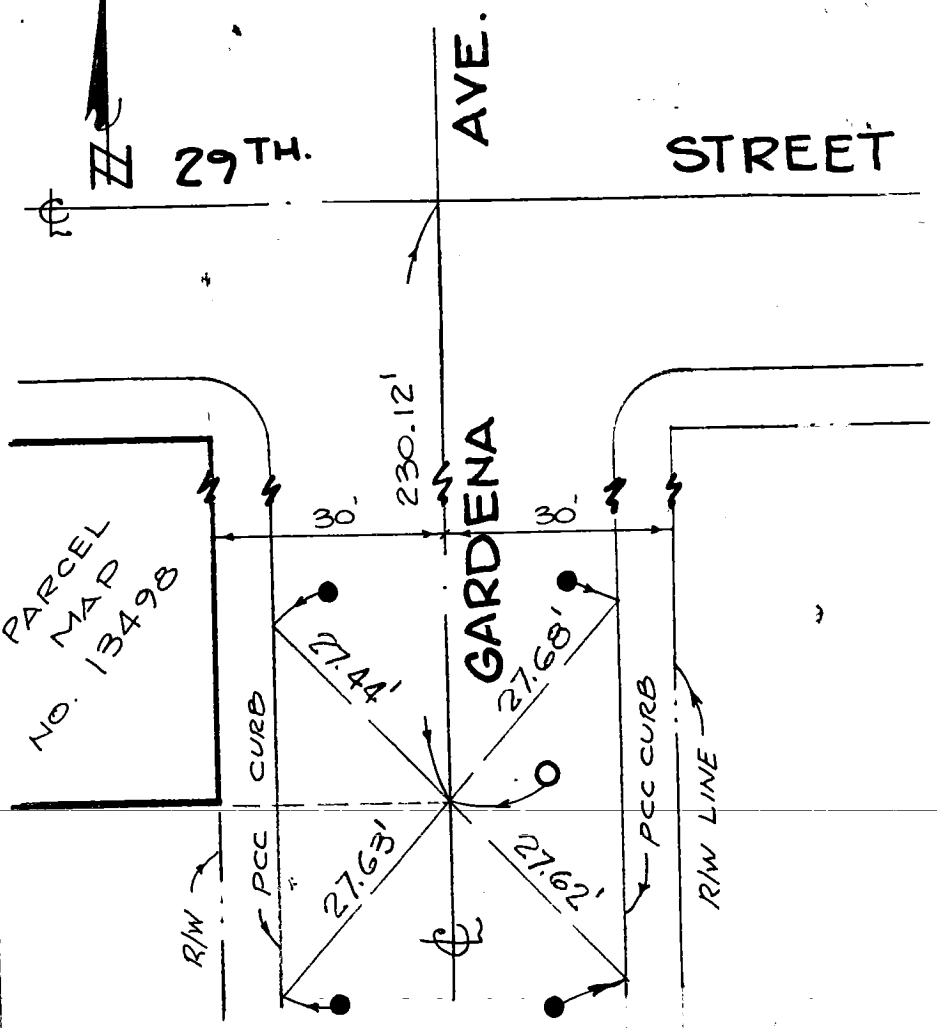

● Set Lead and Tack.

O Set Spike & Washer stamped "RCE 7964".

DO NOT EXTEND NOTES THIS SIDE OF LINE

SURVEYORS SERVICE COMPANY STA MESA - STOCK NO. 411

CO ENG FB 3654 - 42

SURVEY OF Walnut Avenue @ 29th Street F B NO. ____ PAGE ____

SURVEY BY Joseph M. Phelps TRACT NO Parcel Map 13498

DATE April 22, 1981 "RCE 7964"

City of Signal Hill
County of Los Angeles

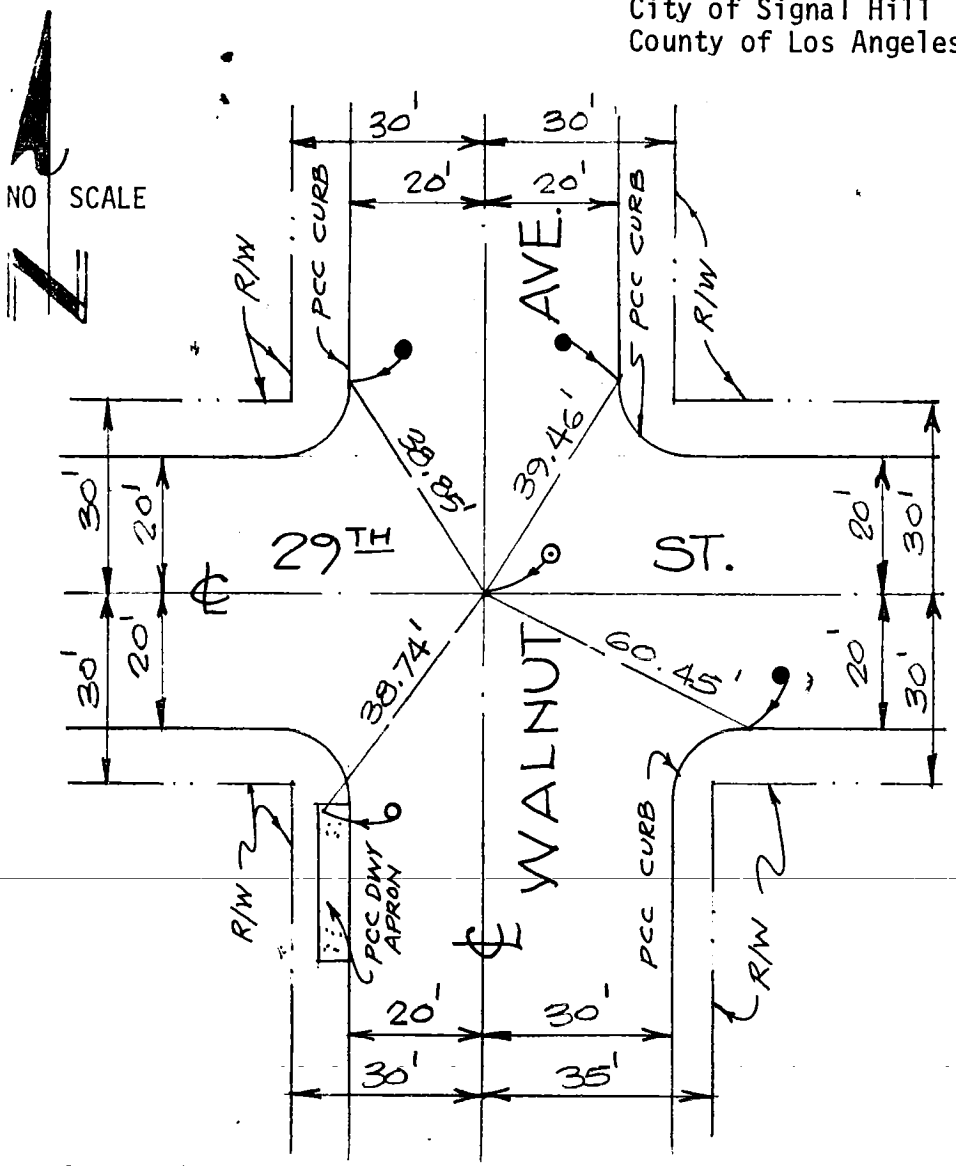

⊙ Set Lead and Tag stamped "RCE 7964".

● Set Lead and Tack.

o Set Lead and Tack in NW corner of concrete driveway

DO NOT EXTEND NOTES THIS SIDE OF LINE

SURVEYORS SERVICE COMPANY STA MESA - STOCK NO 411

CO ENG FB 3654 -43

SURVEY OF Walnut Avenue @ 28th Street F B NO. PAGE

SURVEY BY Joseph M. Phelps TRACT NO. Parcel Map 13498

DATE April 22, 1981 "RCE 7964"

City of Signal Hill
County of Los Angeles

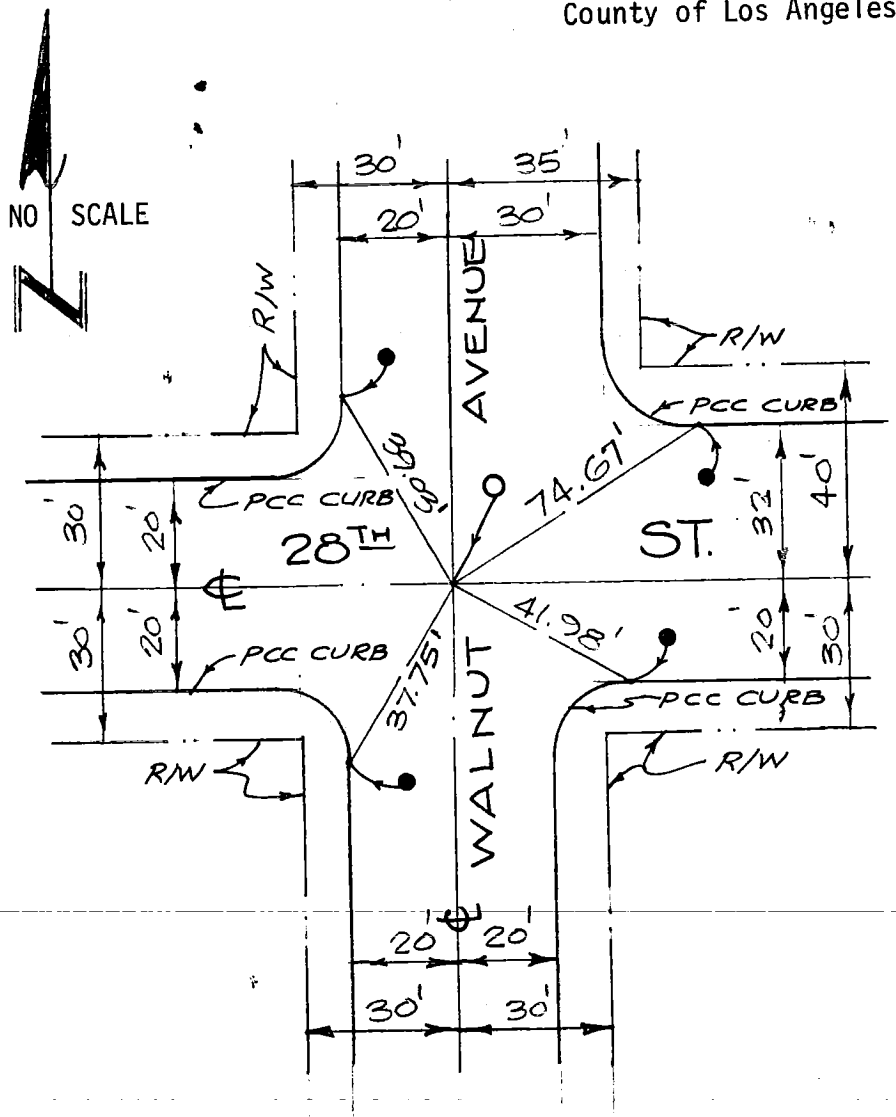

O Set Spike and Washer stamped "RCE 7964".

● Set Lead and Tack.

SURVEYORS SERVICE COMPANY STA MESA - STOCK NO 411

DO NOT EXTEND NOTES THIS SIDE OF LINE

CO ENG FB 3654 - 44

SURVEY OF ℄ TIES: RIDGE ROUTE F. B. ____ Pg. ____

SURVEY BY LOREN PHILLIPS & ASSOC TR. No. 38933

DATE MAY 1981

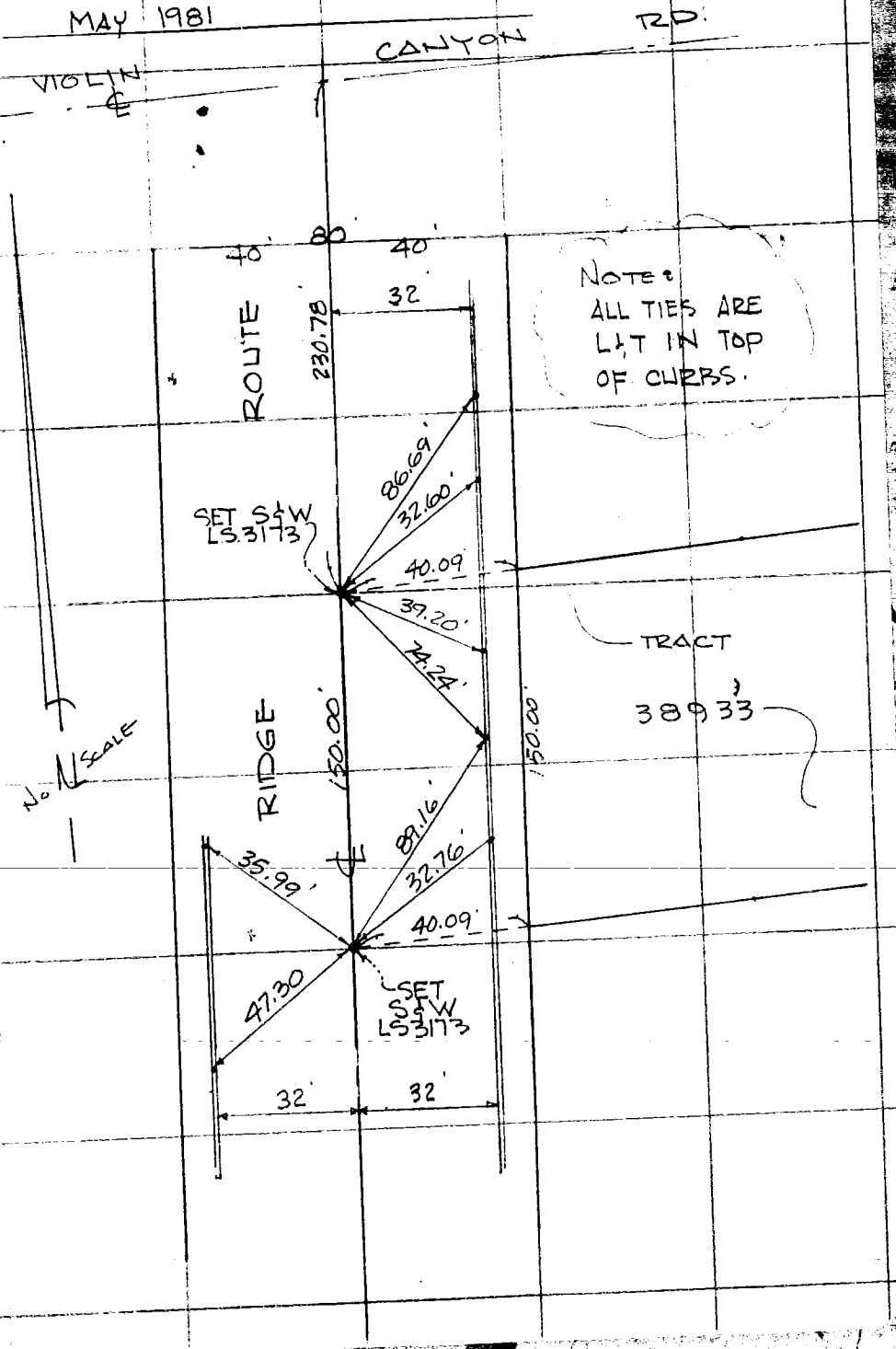

SO. CALIF. BLUE PRINT CO.

115

STREET LANTO ST, COMMERCE

~~TRACT~~ Nº P.M. 13440 DATE ~~APR.~~ 28, 1981

SURVEY BY J.B. SAUER L.S./~~R.E.~~ Nº 4453

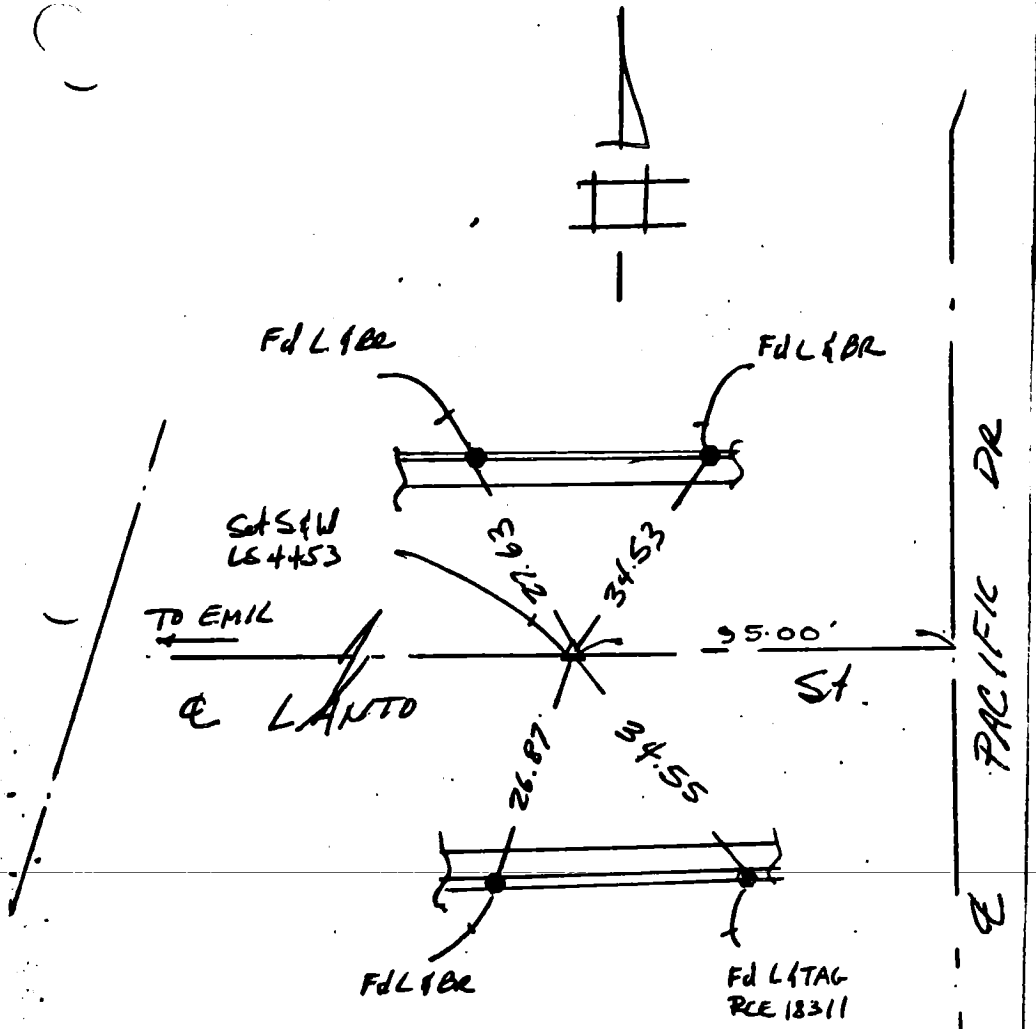

BOOK Nº _____

PAGE Nº _____

WILLDAN ASSOCIATES
1020 S. Anaheim Blvd., Ste. 300
Anaheim, CA 92805
(714) 774-5740 (213) 924-1631

Notes Ck'd by	Survey of
Map No.	JN Tape Std °F
Office Work	Surveyed by
Checked	Notes Date
Date	Indexed

F.B. PG.

TYPE OF SURVEY ℄ TIES SHT. 1 OF 2

SURVEYED BY ENGINEERING TECHNOLOGY INC. TRACT NO. 37814

DATE 9-8-80 R.C.E. 18662

SEE SHEET 2

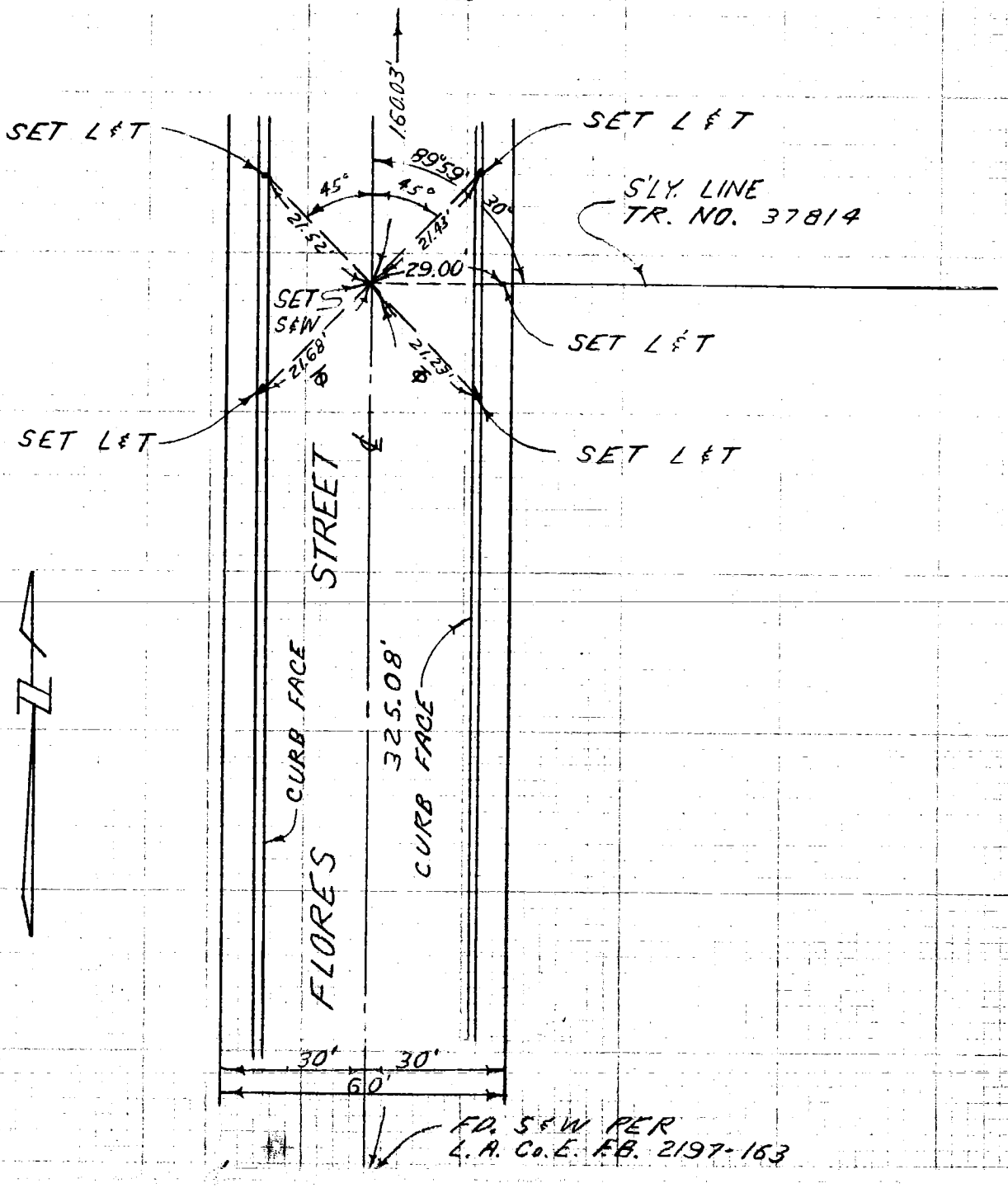

NOTE: ANY ADDITIONS OR CHANGES ON THIS SHEET MUST BE MADE OR CIRCLED IN RED INK WITH DATE AND NAME OF PERSON MAKING CHANGE

Do not extend notes this side of this line

PLEASE RETURN TO
LOS ANGELES COUNTY ENGINEER
403 LOS ANGELES COUNTY ENGINEERING BLDG.

TERLINE NOTES
310
3095-4/73

Notes Ck'd by	Survey of
Map No.	JN Tape Std °F
Office Work	Surveyed by
Checked	Notes Date
Date	Indexed

F.B. PG.

TYPE OF SURVEY ℄ TIES SHT. 2 OF 2

SURVEYED BY ENGINEERING TECHNOLOGY INC.

DATE 9-8-80 R.C.E. 18662

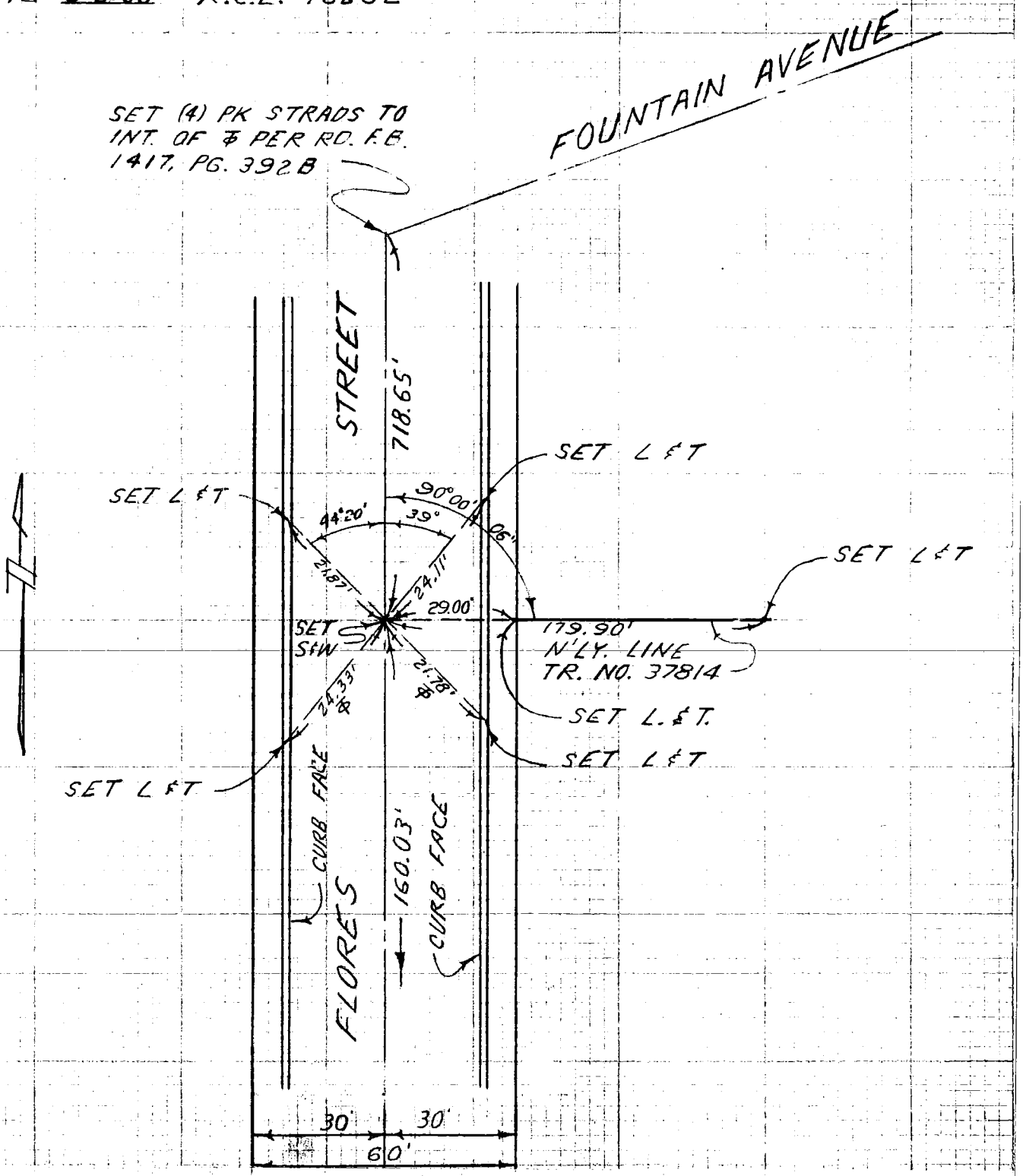

NOTE: ANY ADDITIONS OR CHANGES ON THIS SHEET MUST BE MADE OR CIRCLED IN RED INK WITH DATE AND NAME OF PERSON MAKING CHANGE

Do not extend notes ...s side of this line

PLEASE RETURN TO LOS ANGELES COUNTY ENGINEER 403 LOS ANGELES COUNTY ENGINEERING BLDG.

TERLINE NOTES
10
095-4/73

18

TRACT NO. 40385 MAY 1981 PAGE 1 OF 4

SURVEY ENGINEER: R.V CAPMANY RCE 25183

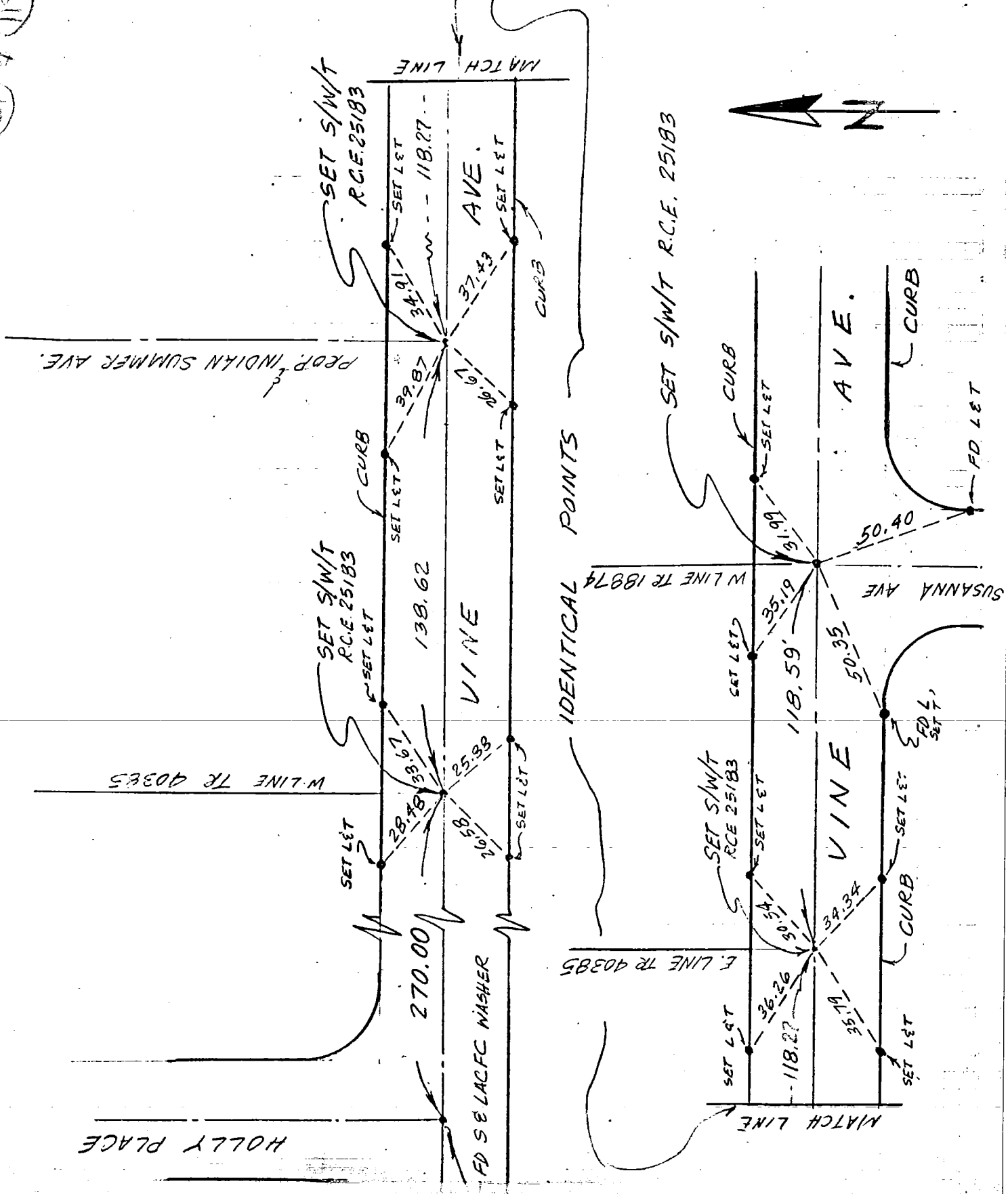

19

TRACT NO. 40335 MAY 1981 PAGE 2 OF 4

SURVEY ENGR: R.V. CAPMANY RCE 25183

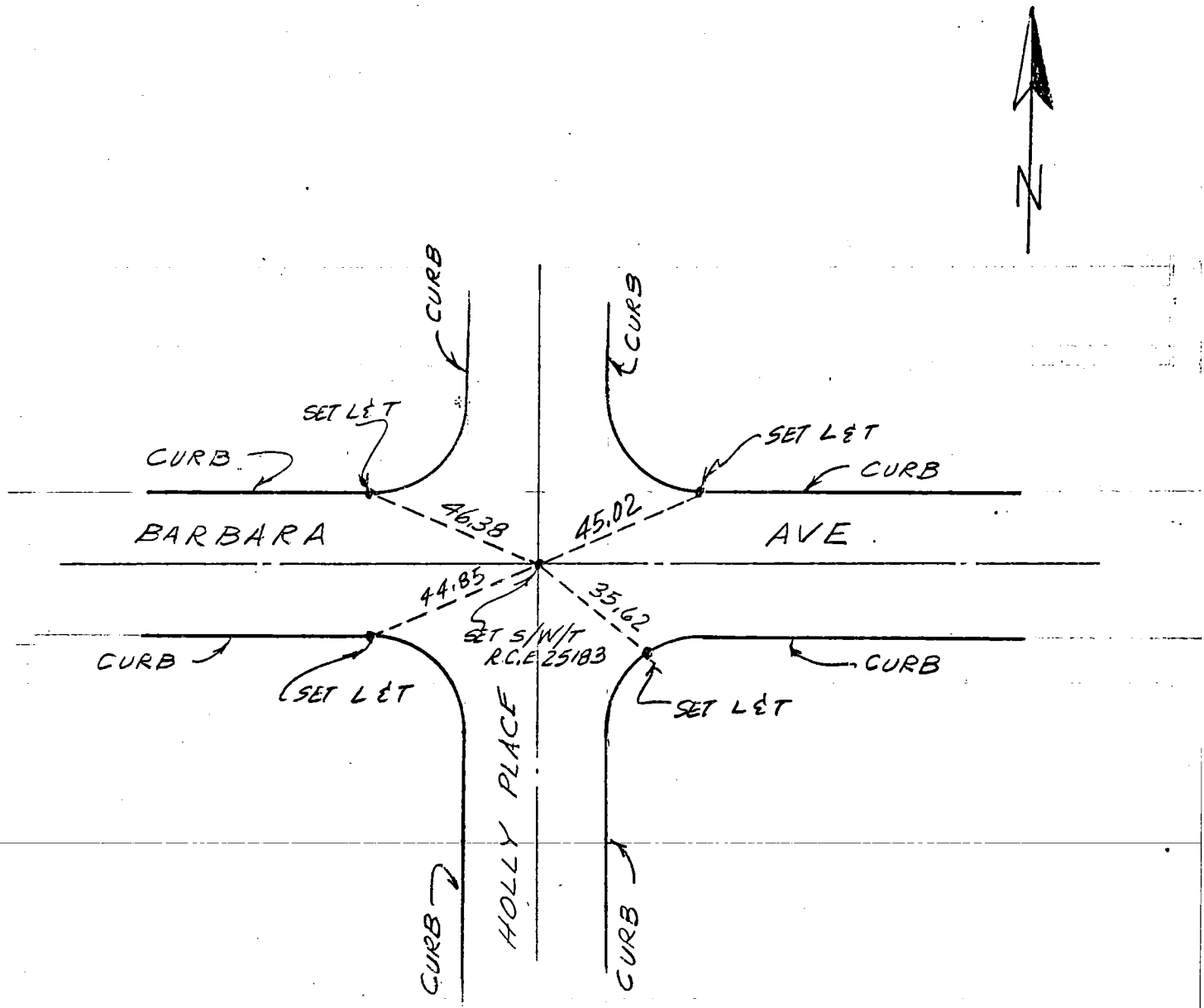

TRACT NO. 40385 MAY 1981 PAGE 3 OF 4

SURVEY ENGR: R.V. CAPMANY RCE 25183

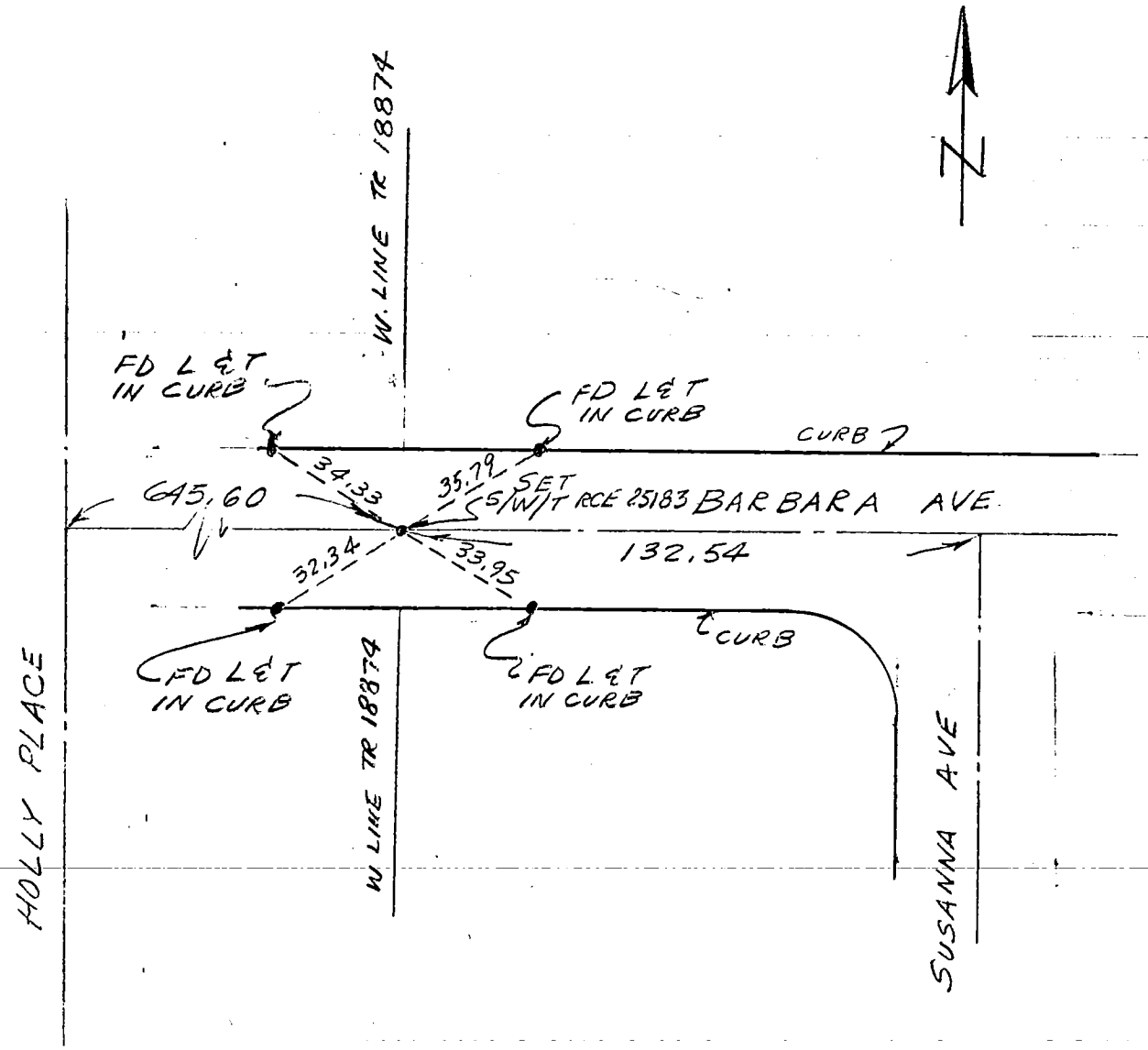

TRACT NO. 40385 MAY 1981 PAGE 4 OF 4

SURVEY ENGR: R. V. CAPMANY RCE 25183

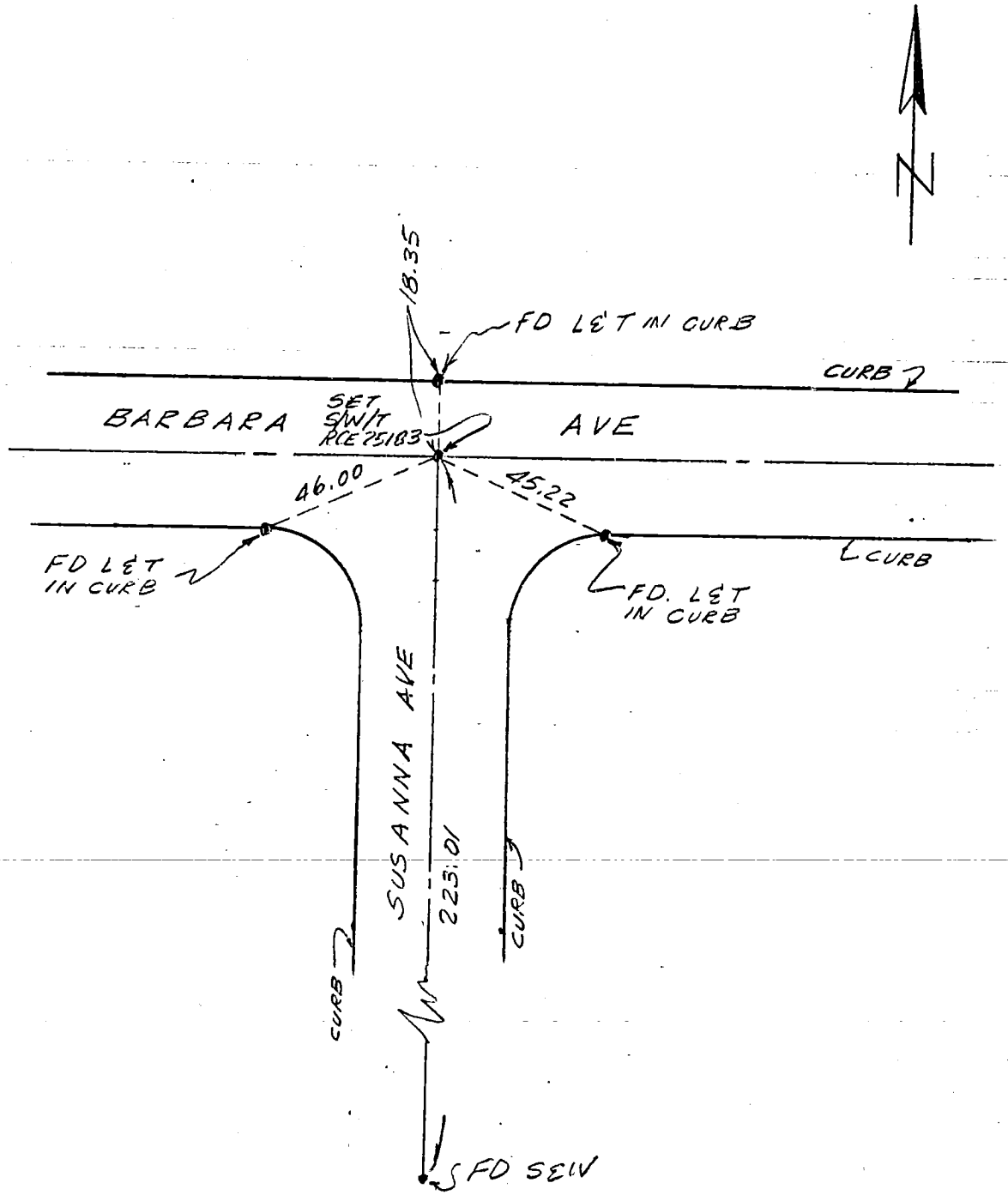

CO ENG FB 3654 - 52

SURVEY OF CENTERLINE TIES F B NO. ____ PAGE ____

SURVEY BY DAVID D. WINCHELL TRACT NO. 37654

DATE MAY 30, 1981

L.S. NO. 3741

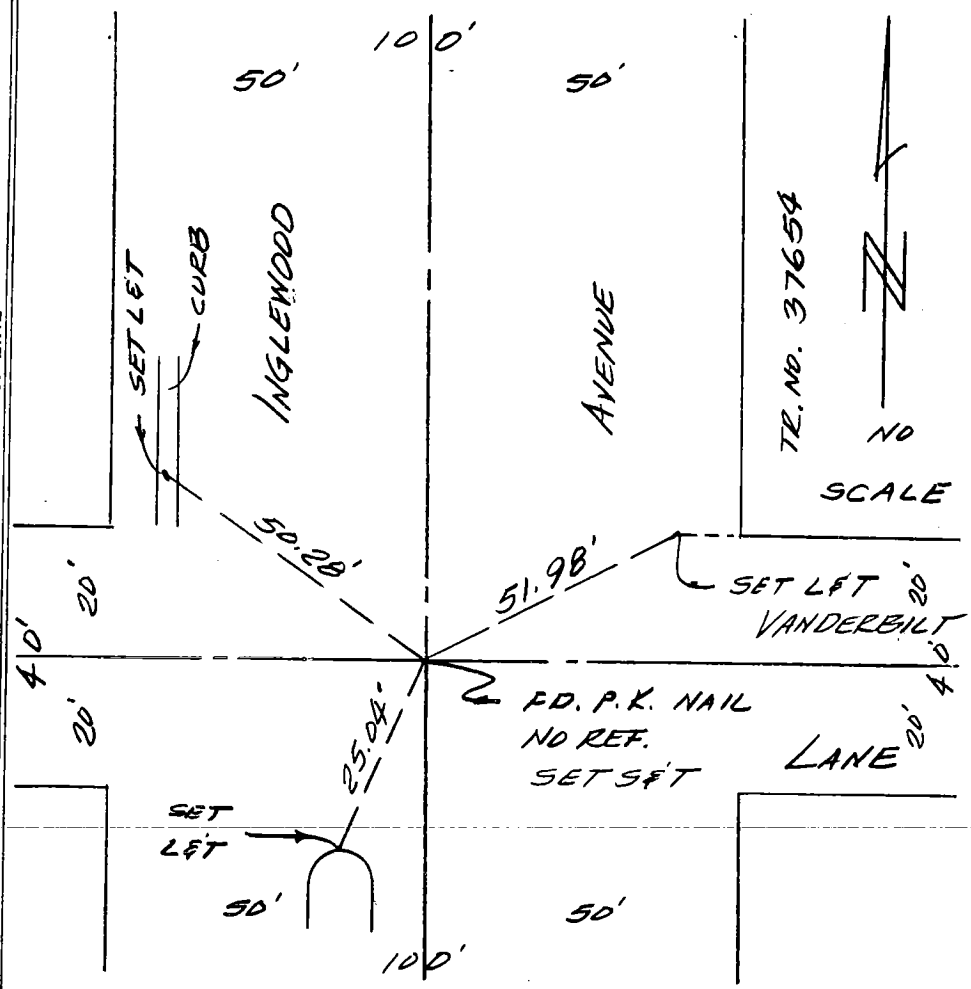

SURVEYORS SERVICE COMPANY, STA MESA - STOCK NO 411

DO NOT EXTEND NOTES THIS SIDE OF LINE

CO ENG FB 3654 - 53

TRACT 40915 DATE: 5 JUNE '81 PAGE 1 OF 3

SURVEY BY: R.C.E. 16005

PANCHAL ENGINEERING INC.
523 N. GRAND AVENUE
SANTA ANA, CALIF. 92701
PHONE: 834-0553

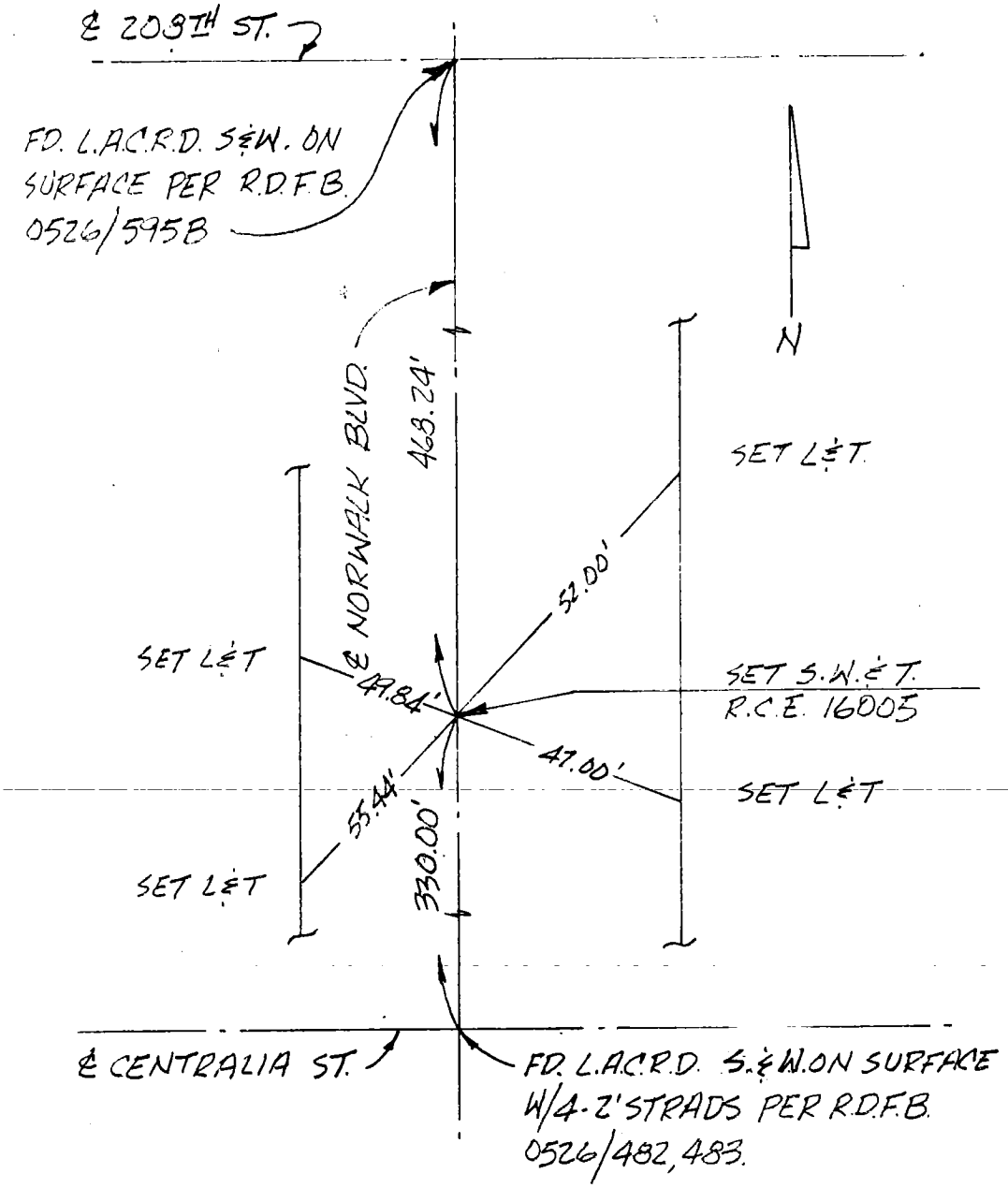

CO ENG FB 3654 - 54

TRACT 40915 DATE: 5 JUNE '81 PAGE 2 OF 3

SURVEY BY: **PANCHAL ENGINEERING INC.** R.C.E. 16005

523 N. GRAND AVENUE
SANTA ANA, CALIF. 92701
PHONE: 834-0553

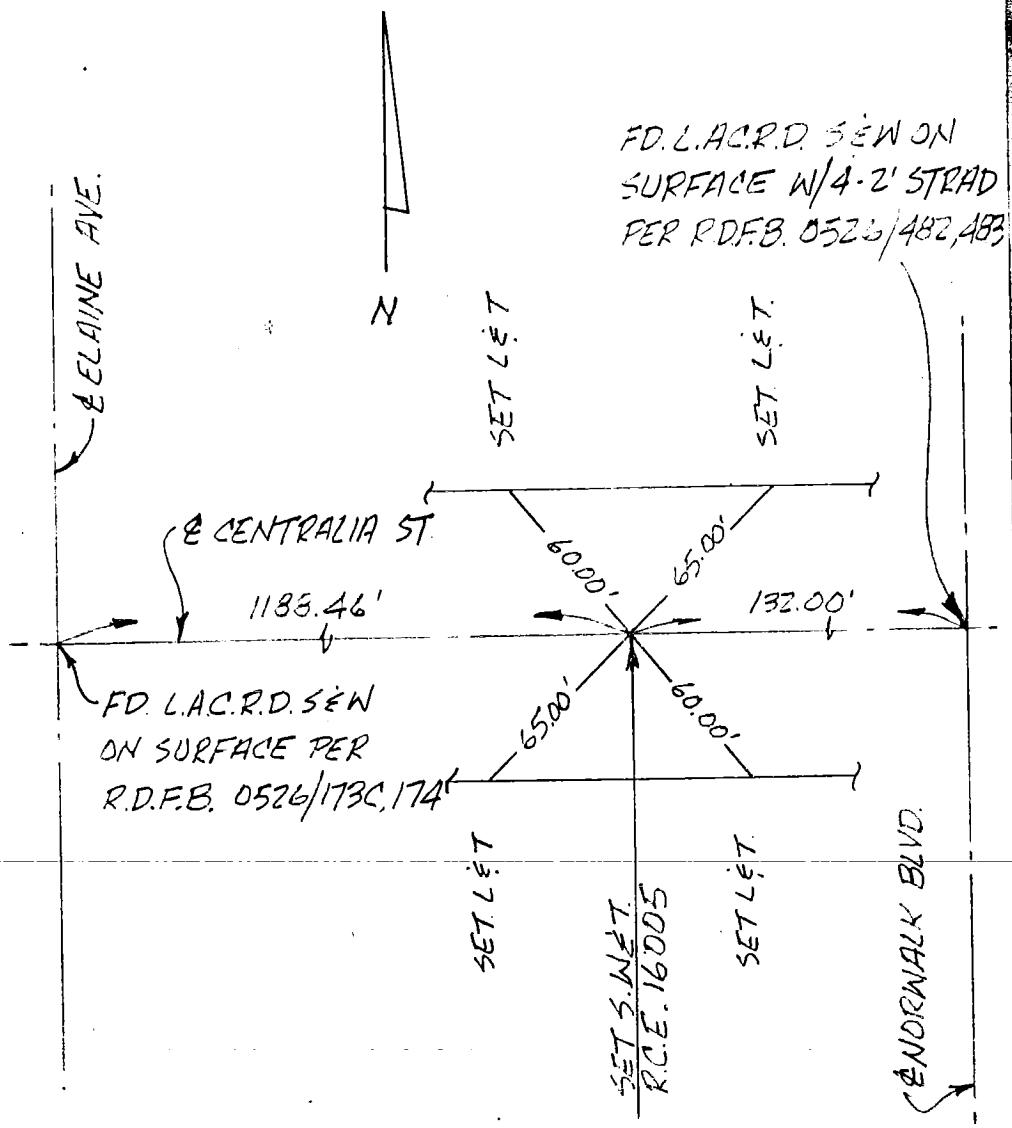

CO ENG FB 3654 - 55

TRACT 40915 DATE: 5 JUNE '81 PAGE 3 OF 3

SURVEY BY: **PANCHAL ENGINEERING INC.** R.C.E. 16005

523 N. GRAND AVENUE
SANTA ANA, CALIF. 92701
PHONE: 834-0553

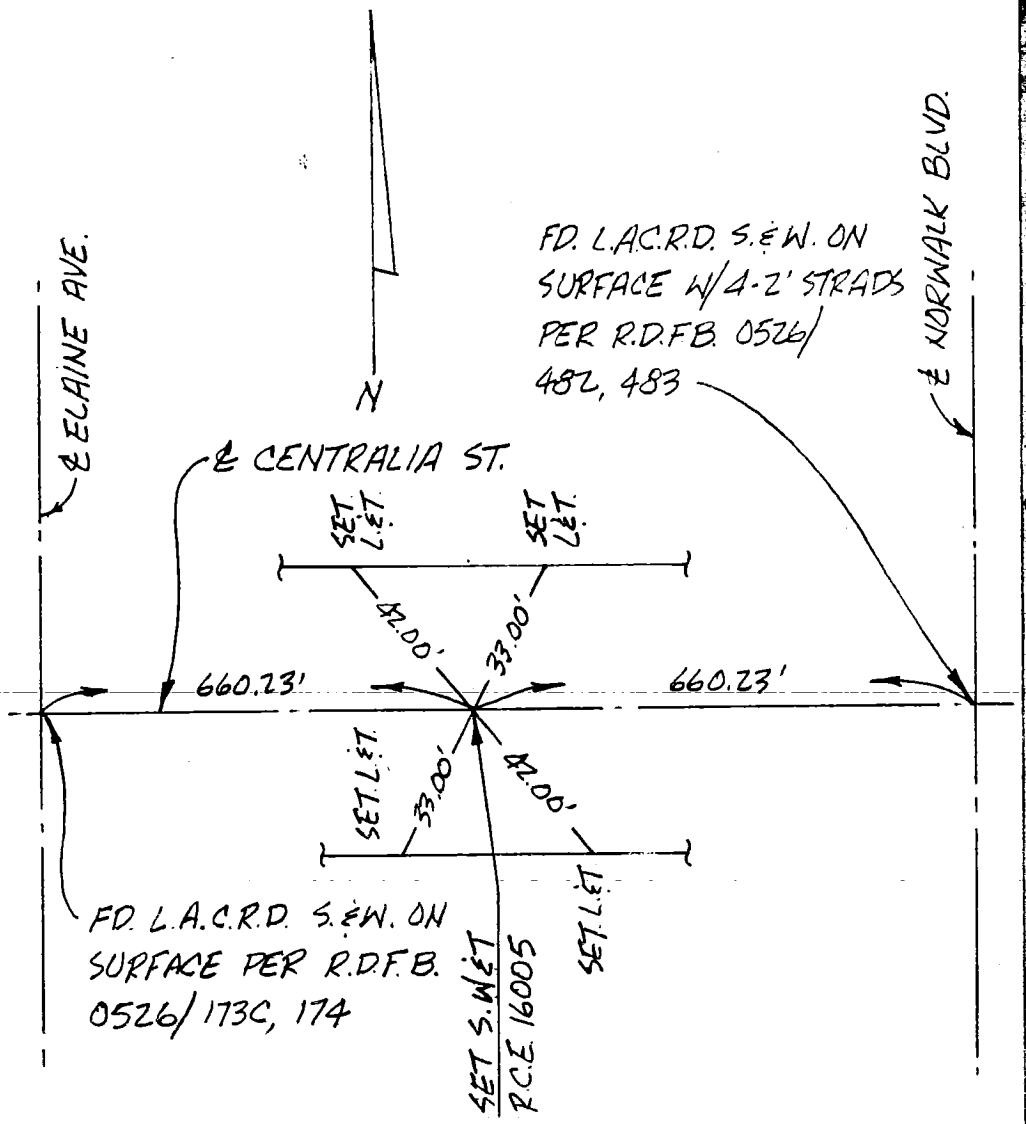

ENG. 3.883B (12/78)
Title & Plat Sheet
50% Rag

Surveyed by — L V Vodose Date 3/1/90 F.B. _____ Pg. _____

Type of Survey ℄ Tie Monumentation Sheet 1 of 2

Distances corrected to 68° _____ Monuments tagged

L S # 3571 Tract or

RCE # _____ ~~Parcel Map~~ # 40075

Checked by _____ Date _____ km grid _____ MB _____

℄ Tie Monumentation

for

Tract No 40075

On Hampton Avenue

Between Gardner Street and Curson Avenue

March 1, 1990

NOTE: Additions or changes must be initialed, and dated.

Return original to
BUREAU OF ENGINEERING
SURVEY DIVISION, Rm. 835
200 N. Main St. — Los Angeles 90012

Ground Dist. × Correction Factor: _____ = Grid Distance

CO ENG FB 3654 - 57

ENG. 3.583B (12/78)
Title & Plat Sheet
50% Tag

Surveyed by — L. V. Vadasz Date 3/1/90 F.B. _____ Pg. _____

Type of Survey & Tie Monumentation Sheet 2 of 2

Distances corrected to 68° _____ Monuments tagged _____ LS # 3571 Tract or RCE # _____ ~~Parcel Map~~ # 4075

Checked by _____ Date _____ km grid _____ MB _____

NOTE: Additions or changes must be initialed, and dated.

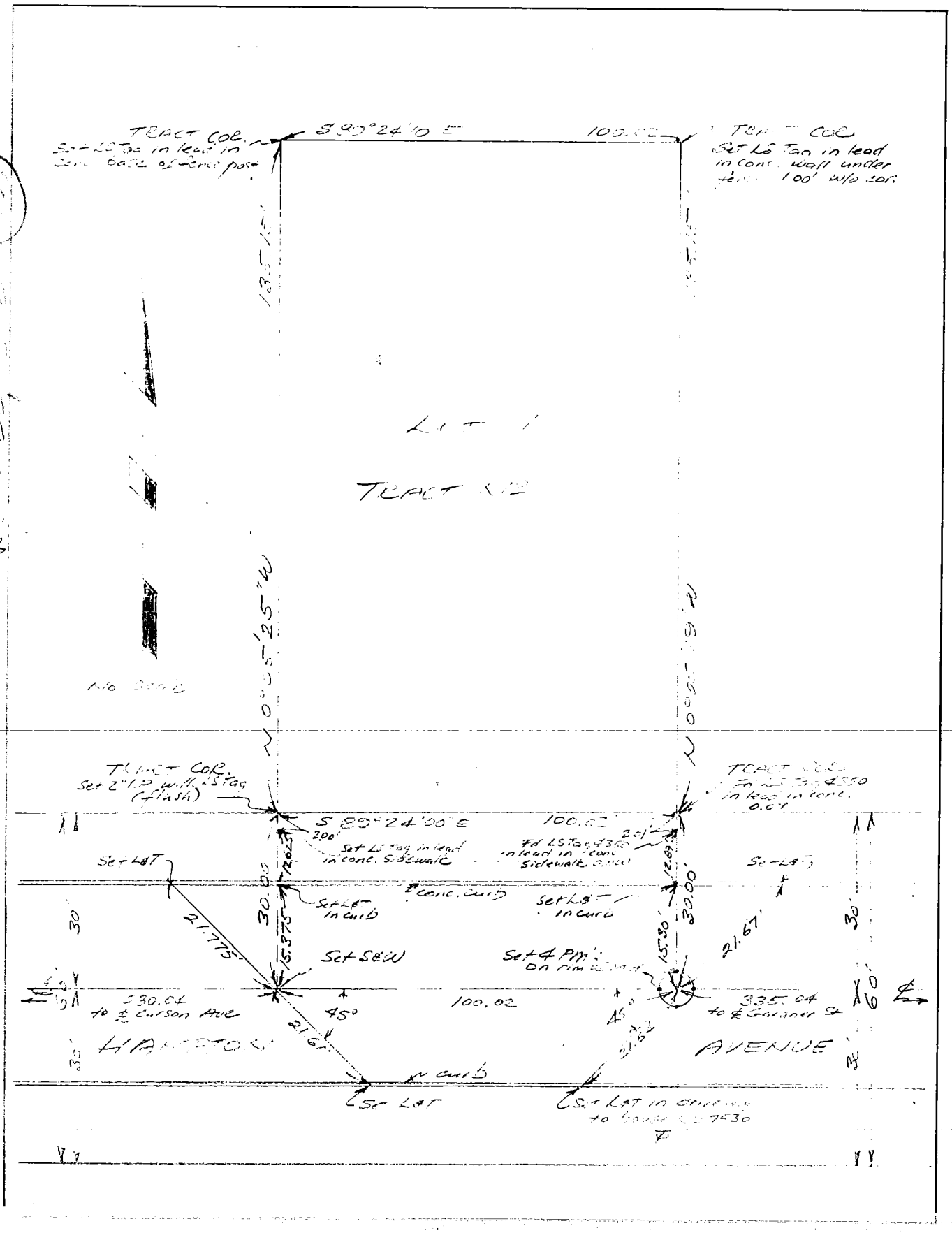

Return original to
BUREAU OF ENGINEERING
SURVEY DIVISION, Rm 815
200 N. Main St. — Los Angeles 90012

Ground Dist. × Correction Factor: _____ = Grid Distance

CO ENG FB 3654 - 58

Notes Ck'd by	Survey of TRACT NO. 39648 F.B. PG.
Map No.	JN Tape Std °F SHEET 1 OF 1
Office Work	Surveyed by ETI R.C.E 18662
Checked	Notes ℄ TIES Date 2.2-81
Date	Indexed

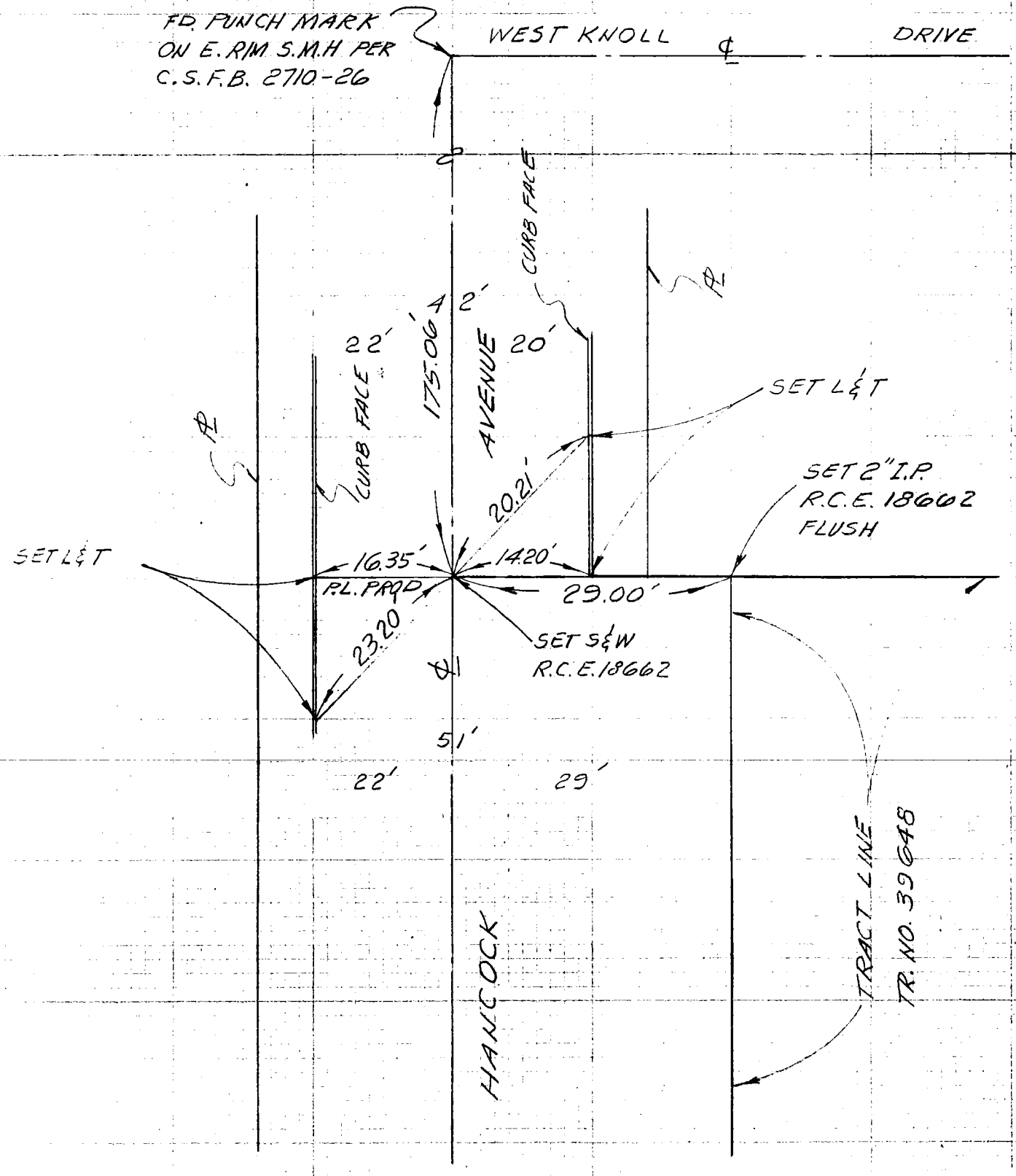

NOTE: ANY ADDITIONS OR CHANGES ON THIS SHEET MUST BE MADE OR CIRCLED IN INK WITH DATE AND NAME OF PERSON MAKING CHANGE

Do not extend notes this side of this line

NTERLINE NOTES
310
F3095-4/73

CO ENG FB 3654 - 59 SHEET 1 OF 3

SURVEY OF JEFFERSON BLVD. F B NO. ____ PAGE ____
SURVEY BY C.W. COOK CO. P.M. ~~TRACT~~ NO. 14329
DATE 5-20-81

LLOYD COOK L.S.4582

JEFFERSON BOULEVARD

CENTER LINE TIES FOR
PARCEL MAP NO. 14329

SURVEYOR
RAY ALMANZAN
CHAINMEN
DAVE GARSSELL
AL ABDALLAH

ALL DISTANCE SHOWN
AS MEASURED ARE
CORRECTED TO 68°F

SURVEYORS SERVICE COMPANY COSTA MESA - STOCK NO. 411
DO NOT EXTEND NOTES THIS SIDE OF LINE

CO ENG FB 3654 - 60 SHEET 2 OF 3

SURVEY OF JEFFERSON BLVD. F B NO. PAGE

SURVEY BY C.W. COOK CO. ~~TRACT~~ P.M. NO. 14329

DATE 5-20-81

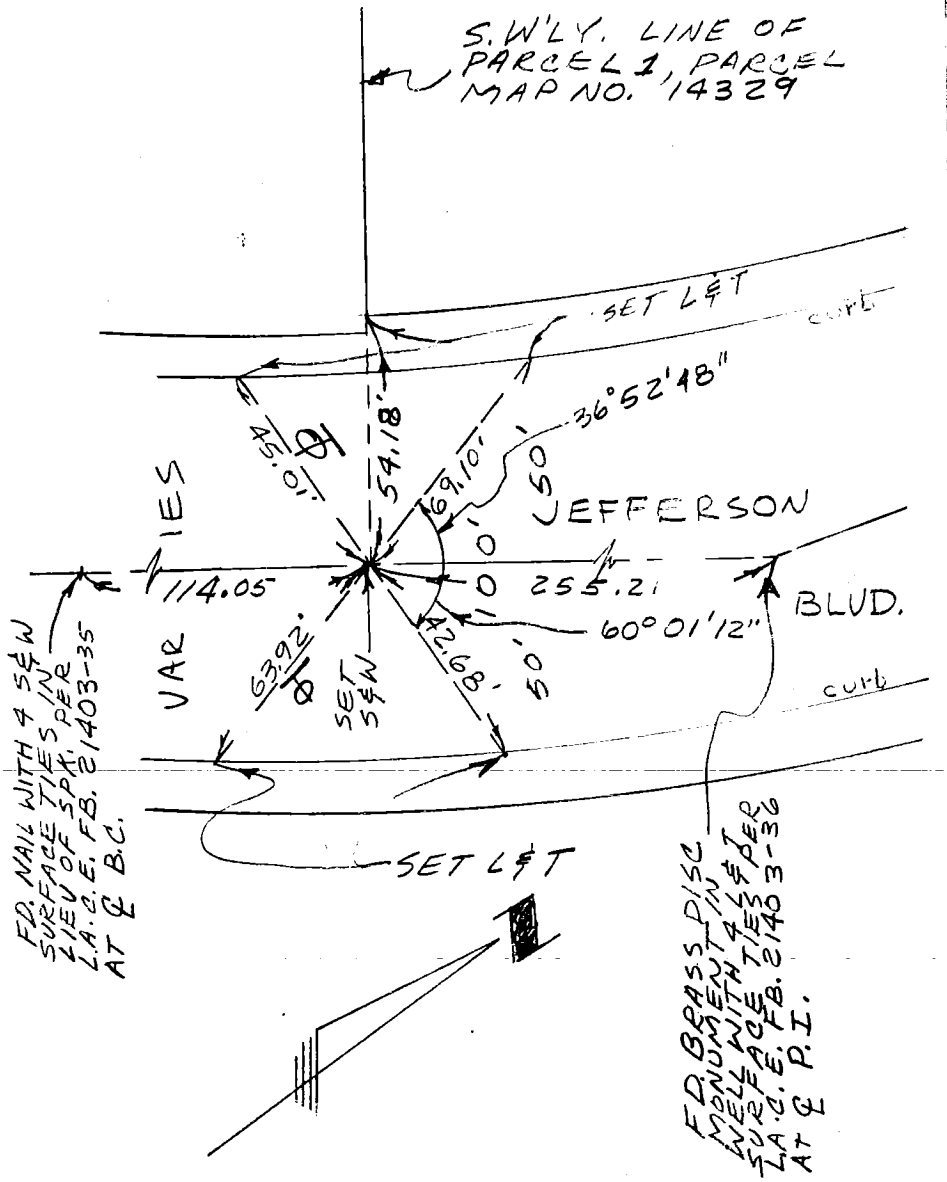

DO NOT EXTEND NOTES THIS SIDE OF LINE

SURVEYORS SERVICE COMPANY STA MESA - STOCK NO. 411

CO ENG FB 3654 - 61 SHEET 3 OF 3

SURVEY OF JEFFERSON BLVD. F B NO. PAGE

SURVEY BY C. W. COOK CO. P.M. T NO. 14329

DATE 5-20-81

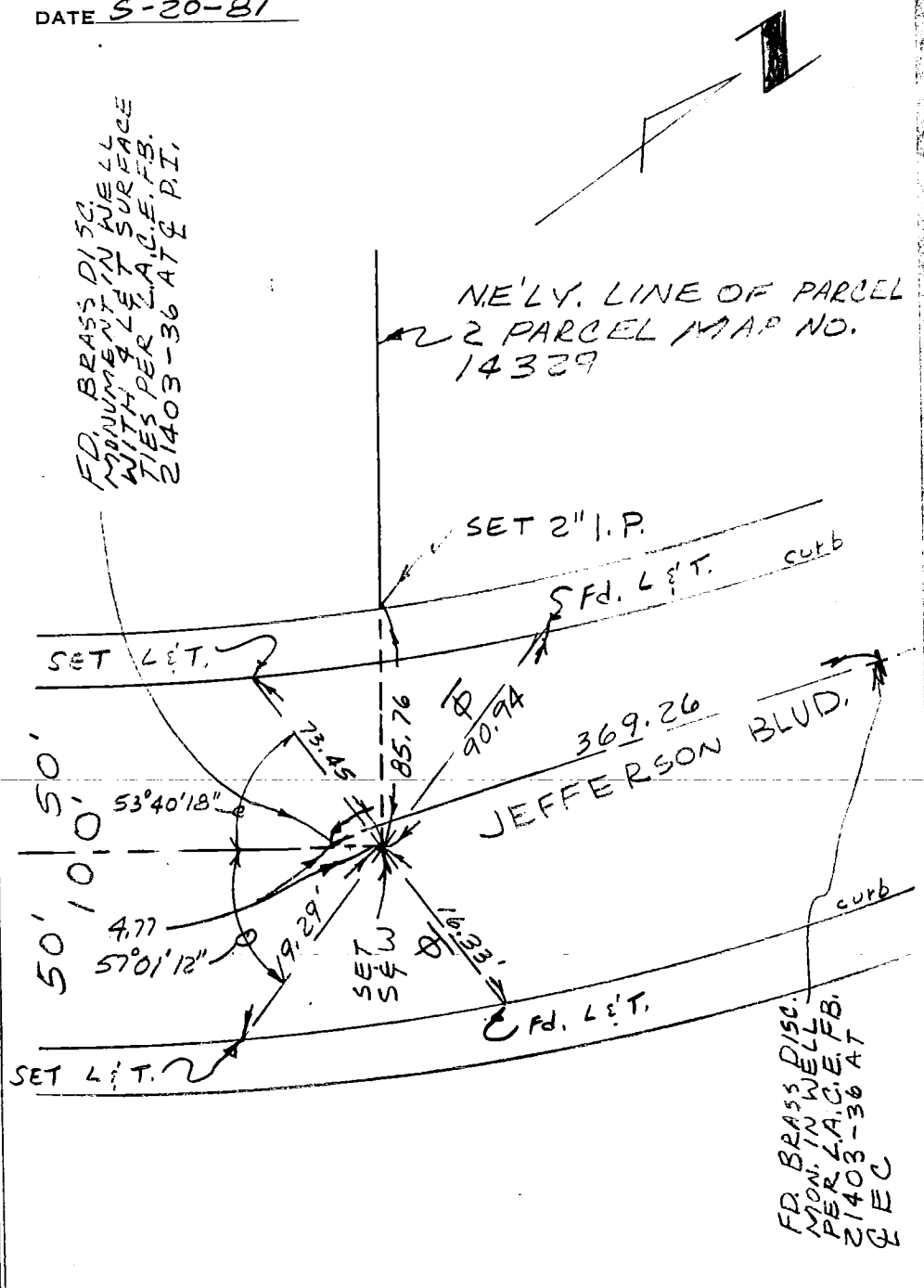

DO NOT EXTEND NOTES THIS SIDE OF LINE

SURVEYORS SERVICE COMPANY - COSTA MESA - STOCK NO. 411

CO ENG FB 3654 - 62

SURVEY OF E TIES F. B. ____ PG. ____

SURVEY BY E.L. PEARSON & ASSOC. RCE 9757

DATE 5-5-81 TR. No. 33198

SHEET 1.

SEE SHEET 2.

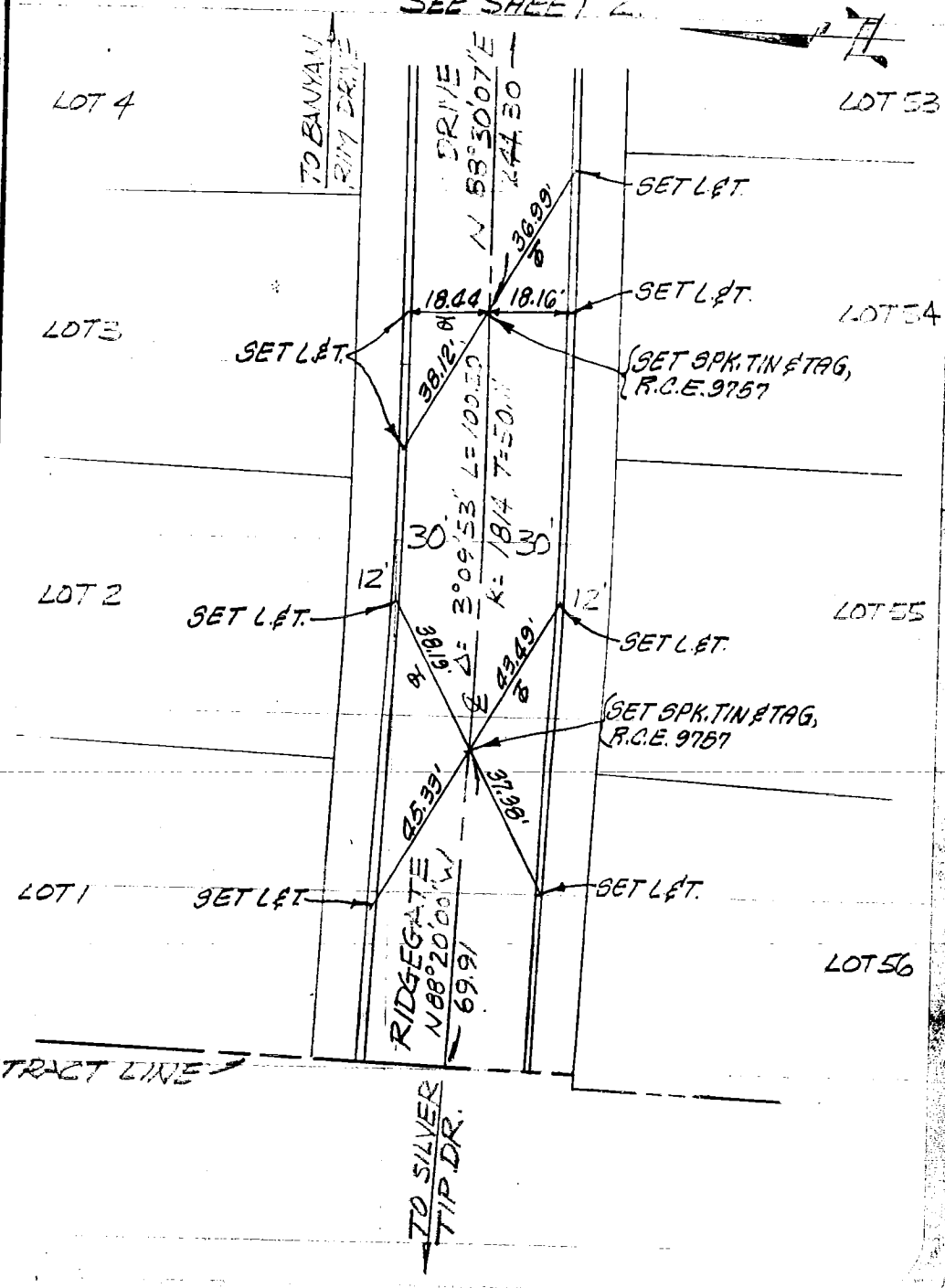

SO. CALIF. BLUE PRINT CO.

CO ENG FB 3654 - 63

SURVEY OF ETIES F. B. Pg.

SURVEY BY E.L. PEARSON & ASSOC. RCE 9757 TR. No. 33 95

DATE 5-5-81

SHEET 2.

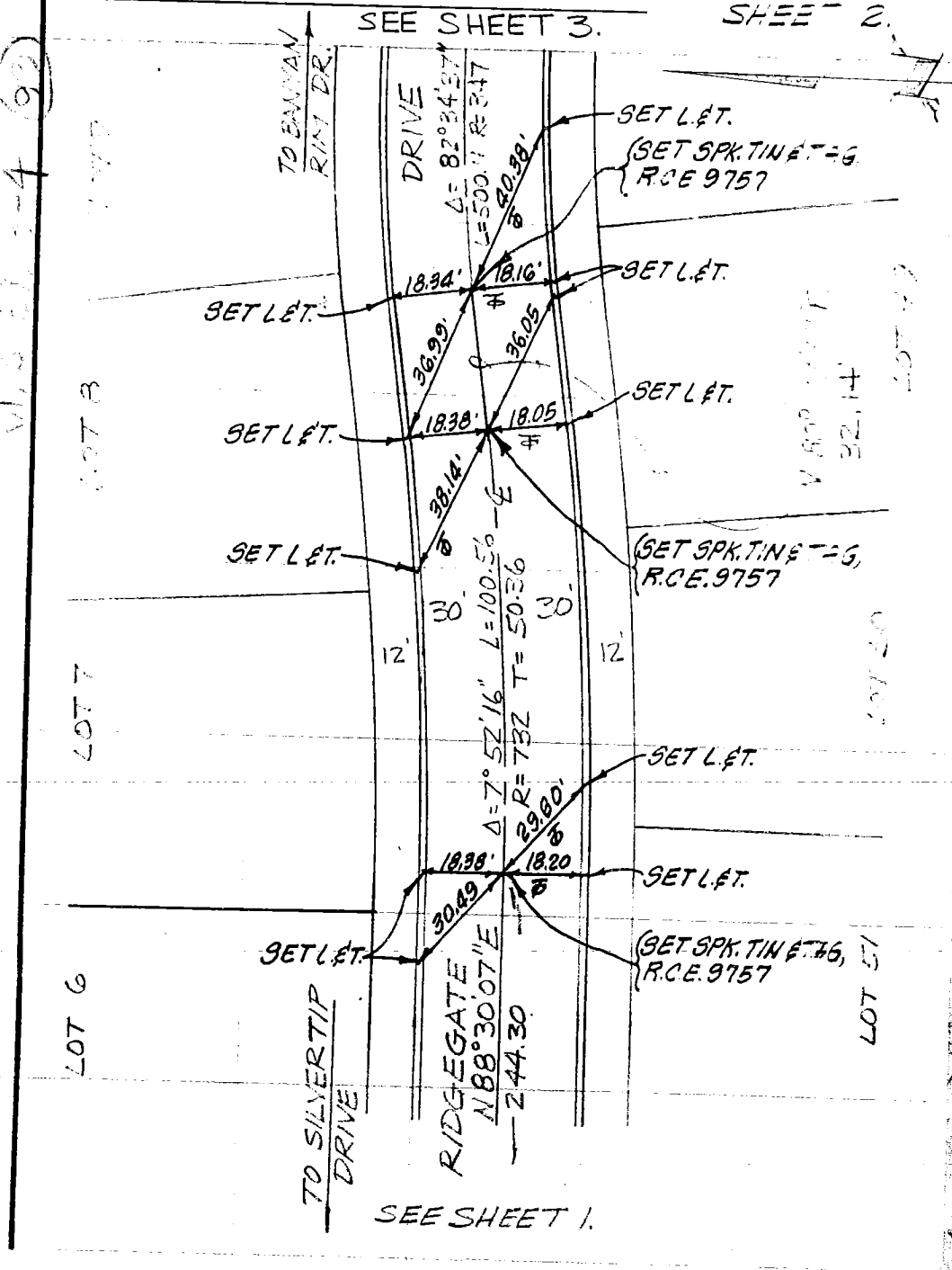

SO. CALIF. BLUE PRINT CO.

61 CO ENG FB 3654 - 64

SURVEY OF ETIES F. B. Pg.

SURVEY BY E.L. PEARSON & ASSOC. RCE 9757 TR. No. 22198

DATE 5-5-81 SHEET 3.

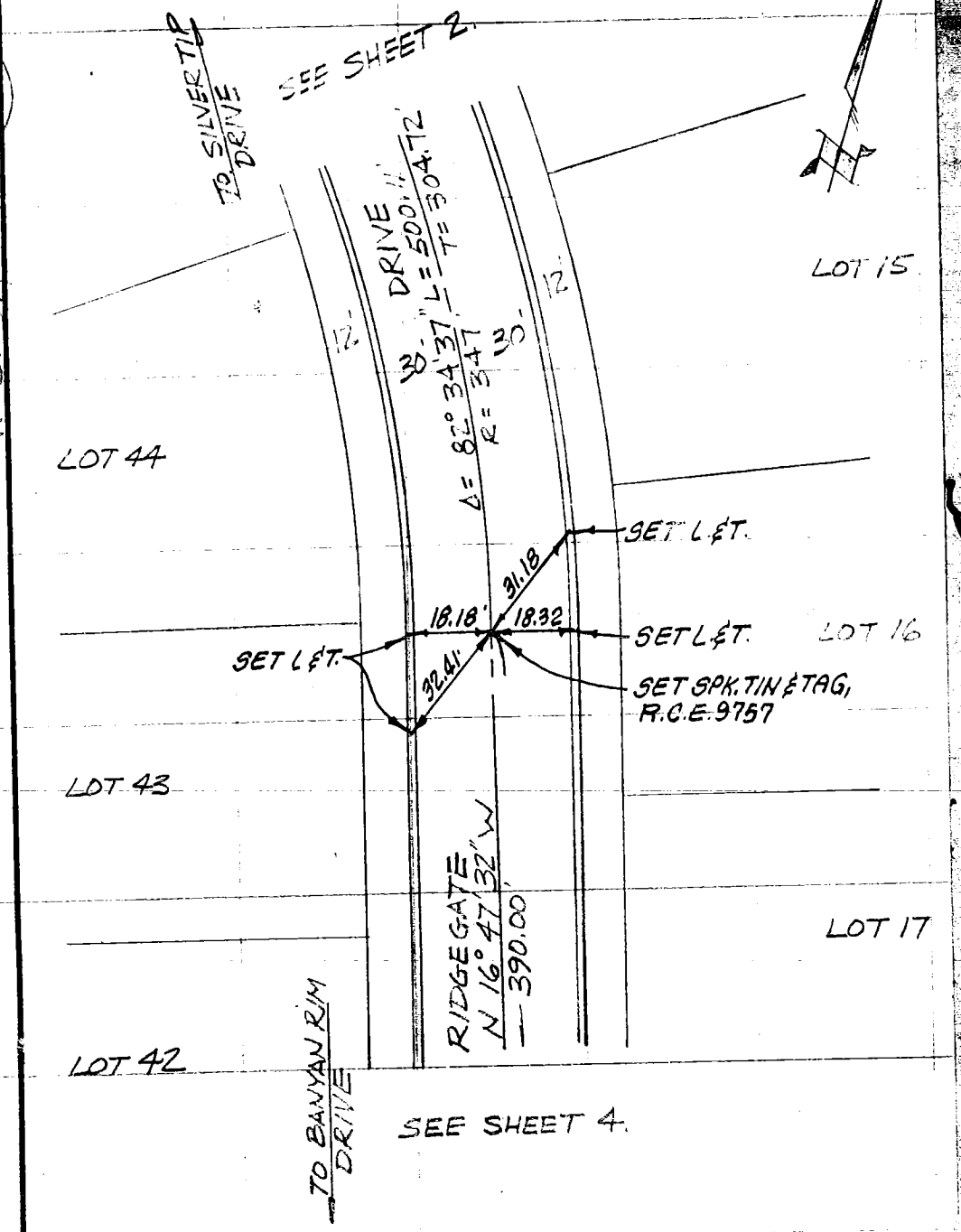

SO. CALIF. BLUE PRINT CO. - W.S. 71 - 1

CO ENG FB 3654 - 65

SURVEY OF ℄ TIES F. B. _____ PG. _____

SURVEY BY E.L. PEARSON & ASSOC RCE 9757 TR. No. 33198

DATE 5-5-81 SHEET 4.

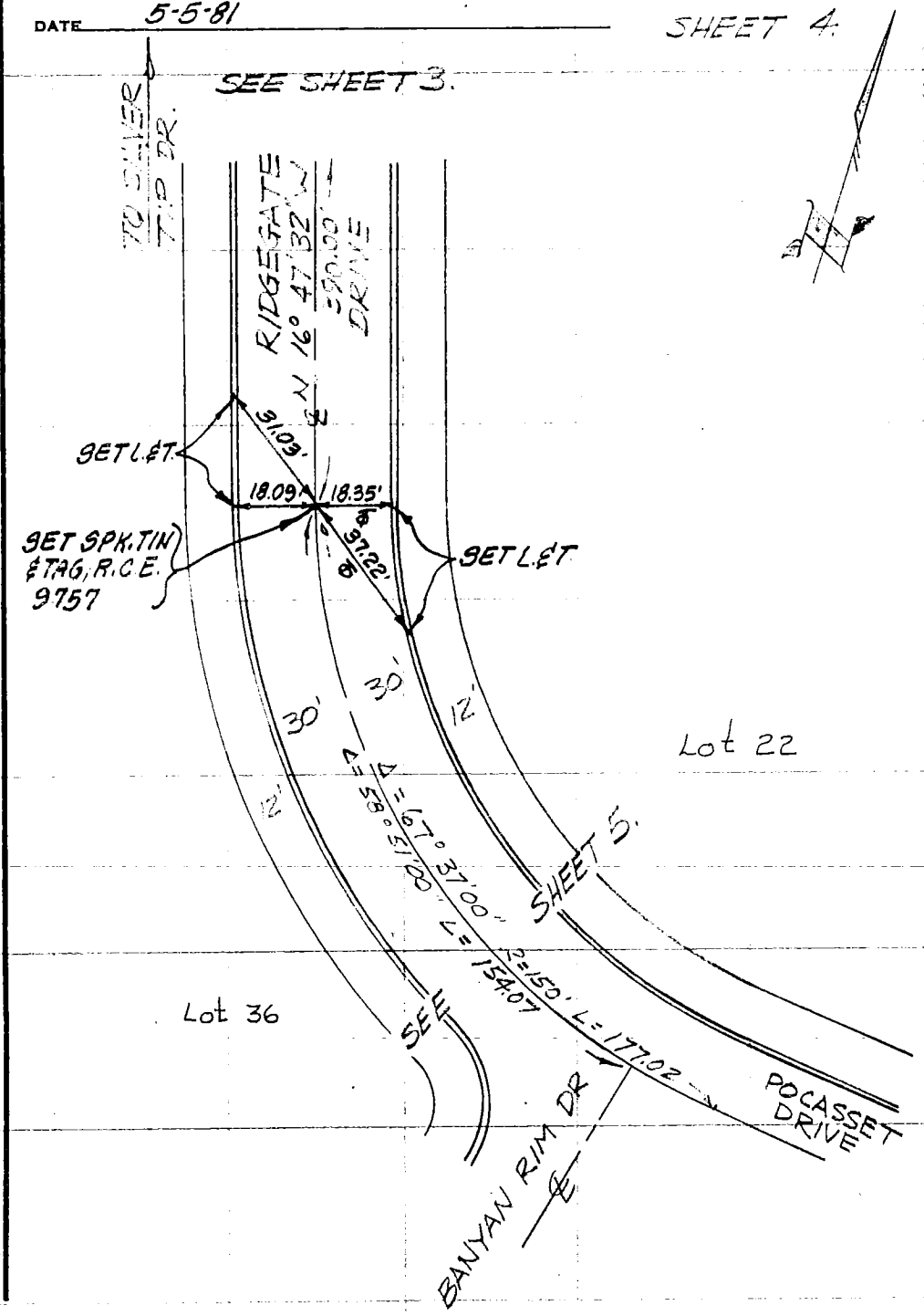

SO. CALIF. BLUE PRINT CO.

CO ENG FB 1654 - 66

SURVEY OF ℄ TIES F. B. _____ PG. _____

SURVEY BY E.L. PEARSON & ASSOC RCE 9757

TR. No. 33198

DATE 5-5-81

SHEET 5.

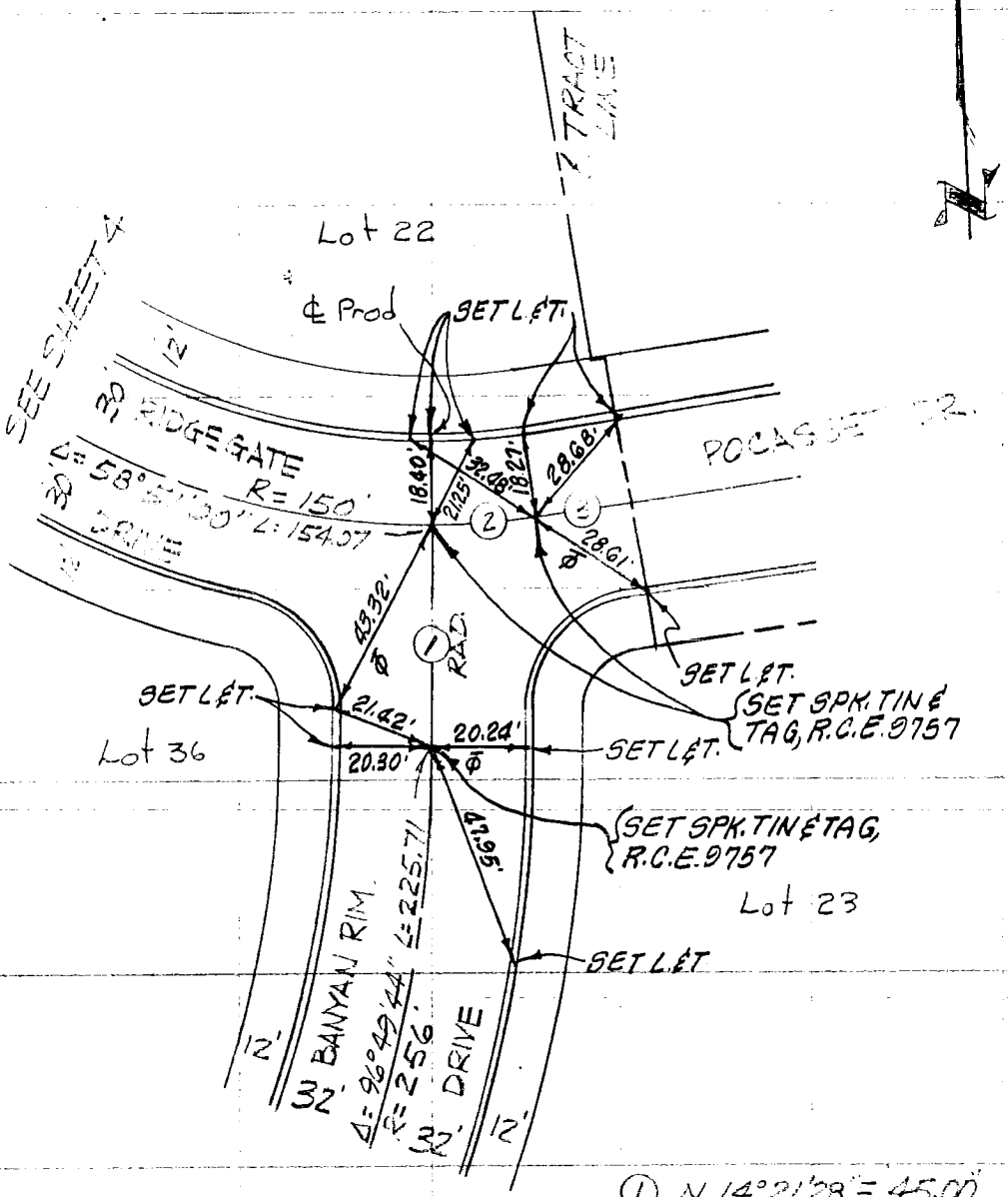

SEE SHEET 6.

① N 14°21'28" E 45.00'

② Δ= 8°46'00" L=22.95'

③ N 84°24'32" W. 19.00'

SO. CALIF. BLUE PRINT CO.

CO ENG FB 3654 - 67

SURVEY OF CITIES F. B. ____ PG. ____

SURVEY BY F.L. PEARSON & ASSOC. TR. No. 35128

DATE 5-5-81 SHEET 6.

W.S. 3T, B-4 (101)

SO. CALIF. BLUE PRINT CO.

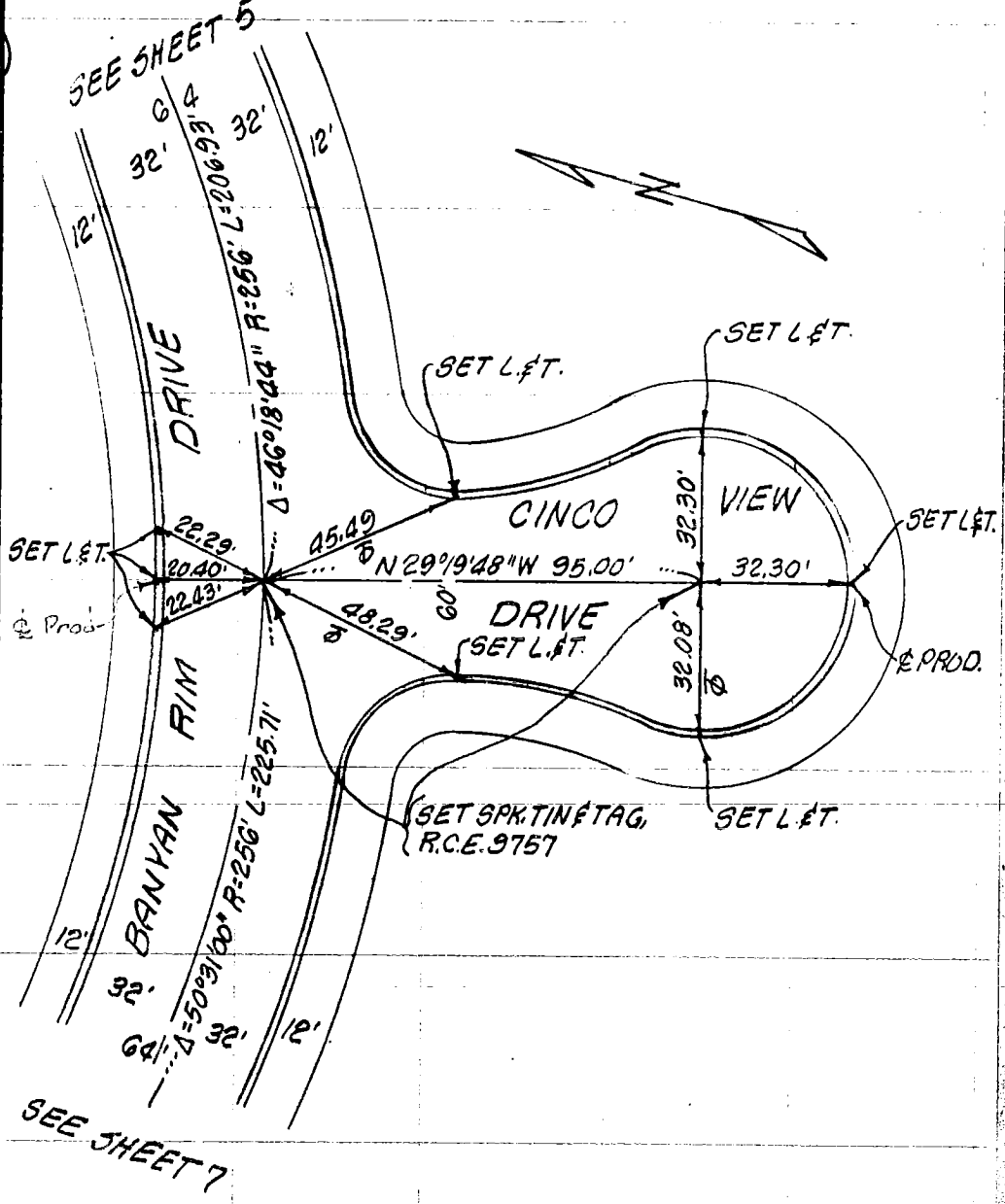

CO ENG FB 3654 - 68

SURVEY OF ETIES F. B. ____ Pg. ____

SURVEY BY E.L. PEARSON & ASSOC. R.C.E. 9757 TR. No. 33198

DATE 5-5-81

SHEET 7

W. S. 37, B-4 (102)

SO. CALIF. BLUE PRINT CO.

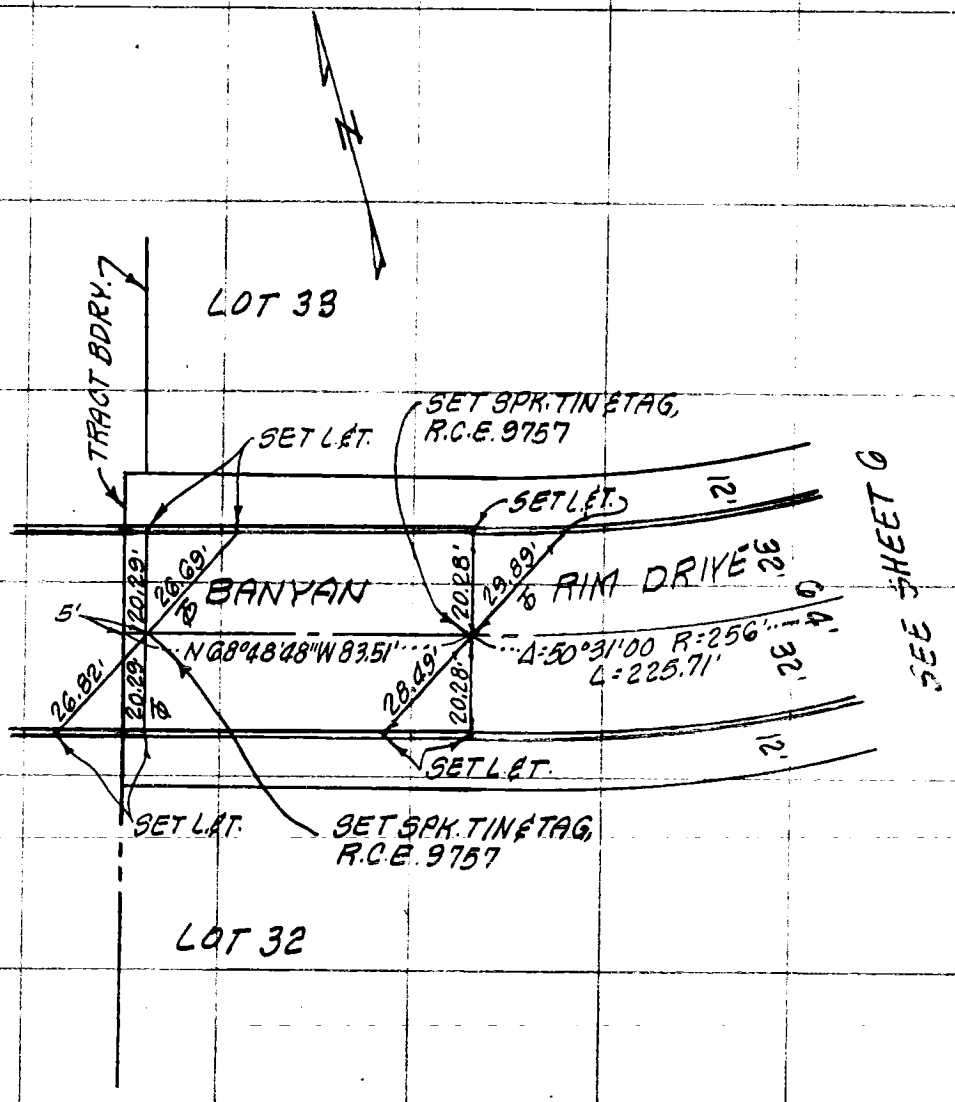

CO ENG FB 3654 -69

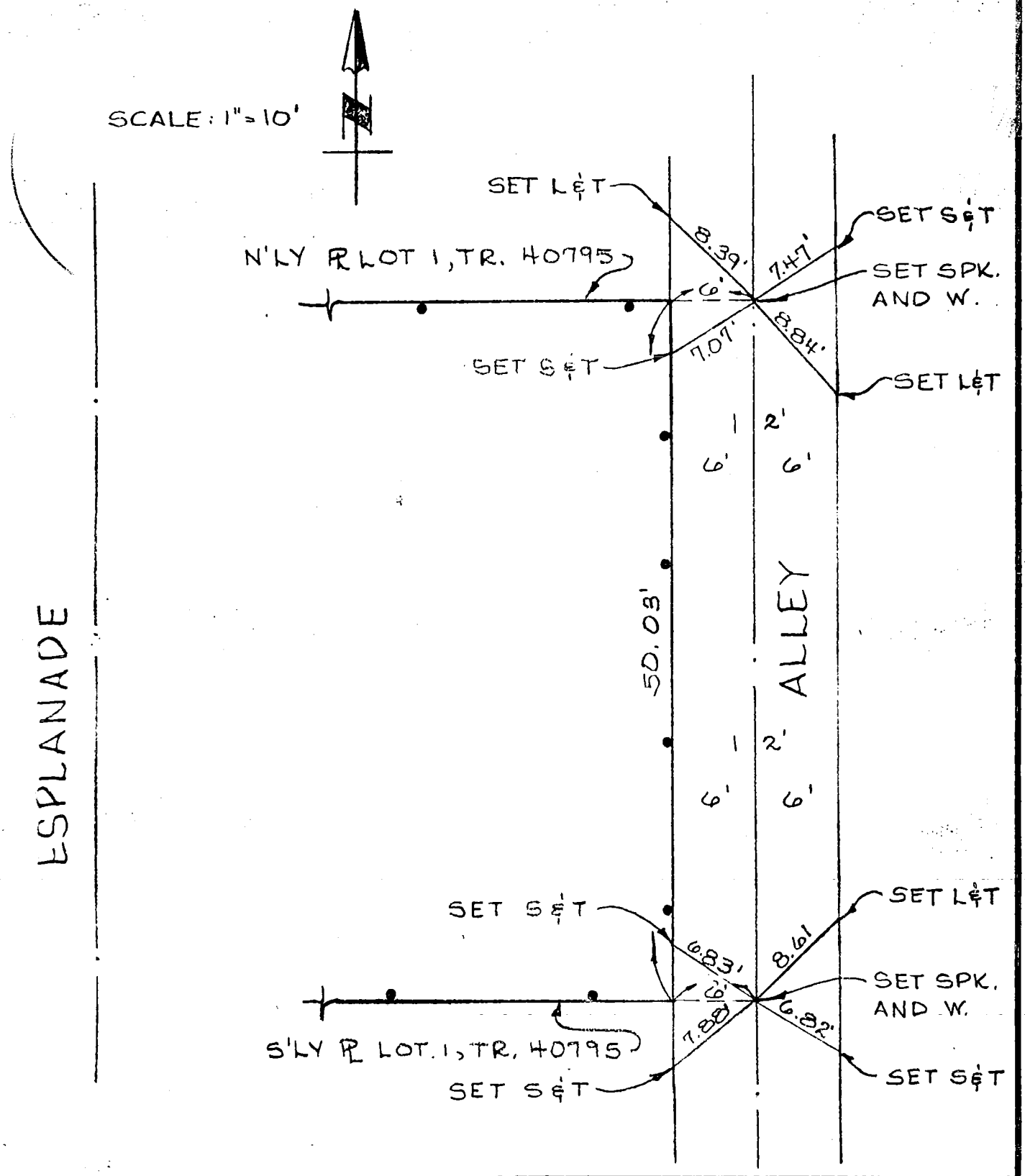

SUBJECT: ℄ TIES FOR ROBSIN-COLE TRACT NO. 40795

DENN ENGINEERS

23781 Madison Street Torrance, California 90505 378-8829

JOB NO. 103-80

SHEET 1 OF 1

CO ENG FB 3654 - 70

ENG. 3.883B (12/78)
Title & Plat Sheet
50% Rag

Surveyed by — RING & ELLZEY Date JUNE 8, 1981 F.B. 103 Pg. 46

Type of Survey ℄ TIES Sheet 1 of 4

Distances corrected to 68° Monuments tagged

L S # 2767 ~~Tract or~~

R C E # Parcel Map # 13513

Checked by Date km grid MB

NOTE: Additions or changes must be initialed, and dated

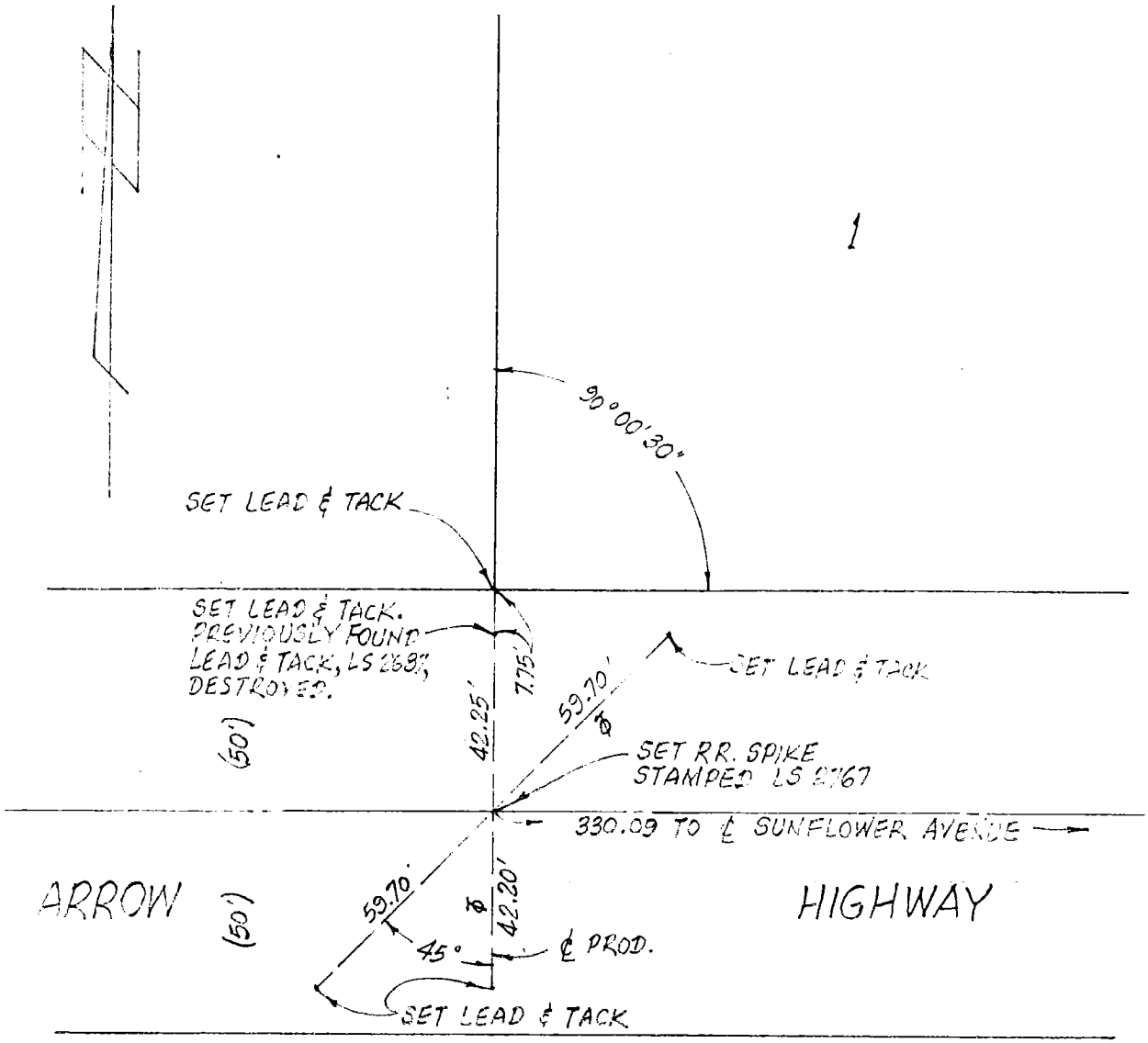

ALL MONUMENTS SHOWN AS "SET" TAGGED LS 2767, EXCEPT AS NOTED.

Return original to BUREAU OF ENGINEERING

Ground Dist. × Correction Factor: _____ = Grid Distance

CO ENG FB 3654 - 71

ENG. 3 883B 12/78)
Title & Plat Sheet
50% Rag

Surveyed by — RING & ELLZEY Date JUNE 8, 1981 F.B. 143 Pg. 46

Type of Survey ℄ TIES Sheet 2 of 4

Distances corrected to 68° Monuments tagged

L S # 2767 ~~Tract or~~

R C E # Parcel Map # 13513

Checked by Date km grid MB

NOTE Additions or changes must be initialed, and dated.

Return original to BUREAU OF ENGINEERING

Ground Dist. × Correction Factor: = Grid Distance

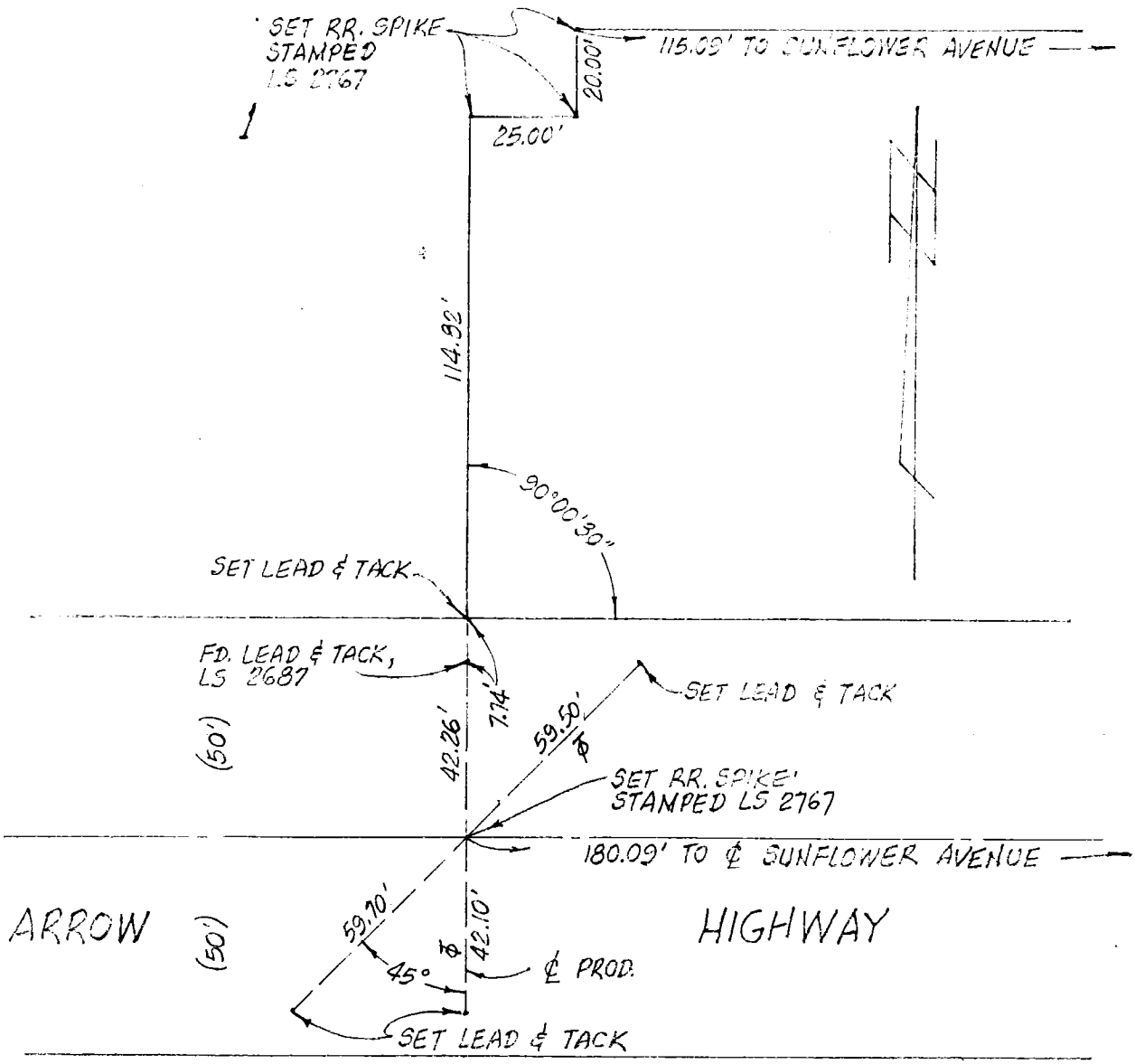

ALL MONUMENTS SHOWN AS "SET" TAGGED LS 2767, EXCEPT AS NOTED.

CO ENG FB 3654 - 72

ENG. 3.883B (12/78)
Title & Plat Sheet
50% Rag

Surveyed by — RING & ELLZEY Date JUNE 8, 1981 F.B. 143 Pg. 46

Type of Survey ℄ TIES Sheet 3 of 4

Distances corrected to 68° ____ Monuments tagged ____ L S # 2767 ~~Tract or~~ R C E # ____ Parcel Map # 13513

Checked by ____ Date ____ km grid ____ MB ____

NOTE: Additions or changes must be initialed and dated.

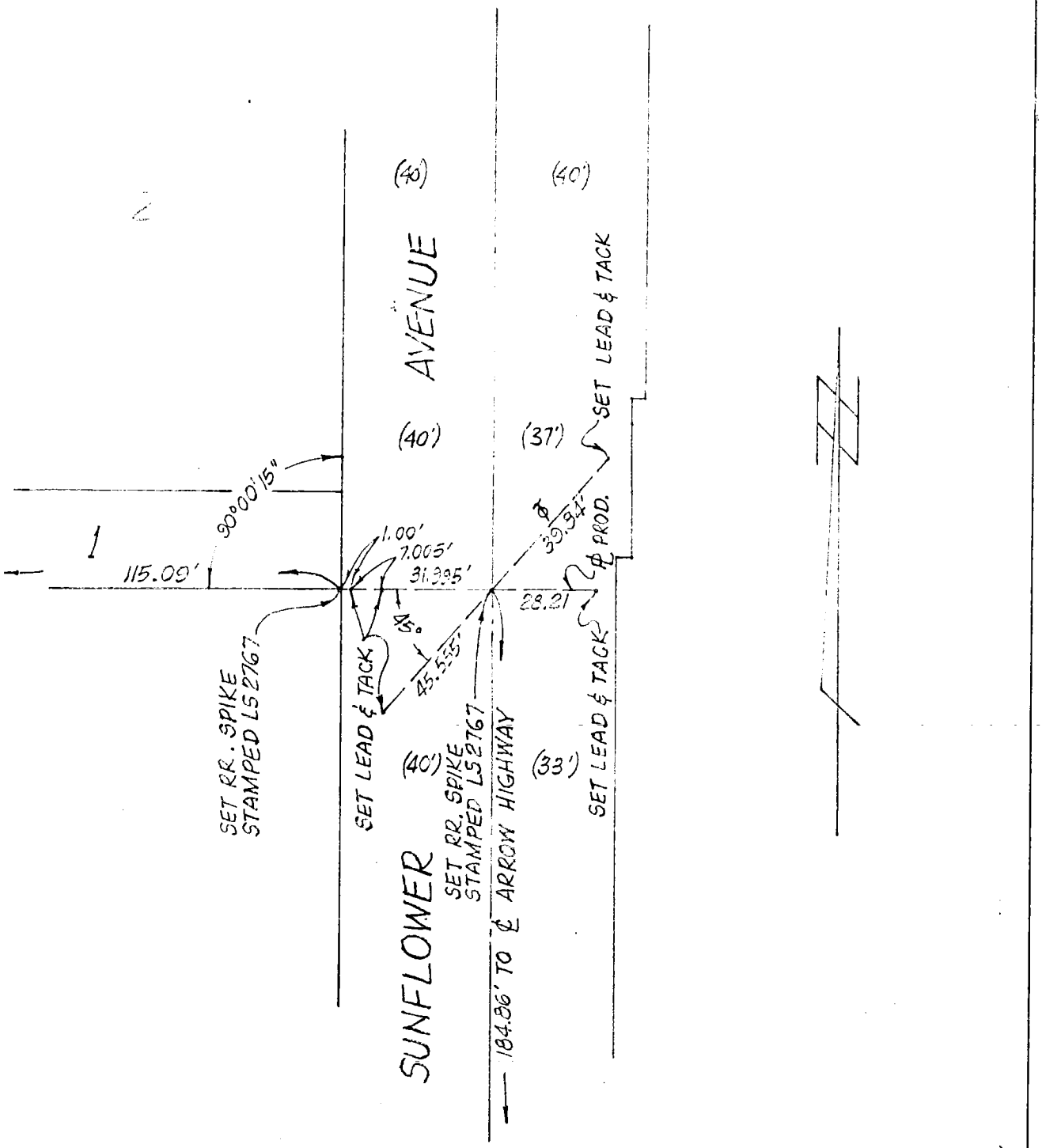

ALL MONUMENTS SHOWN AS "SET" TAGGED LS 2767, EXCEPT AS NOTED.

Return original to BUREAU OF ENGINEERING

Ground Dist. × Correction Factor: _____ = Grid Distance

CO ENG FB 3654 - 73

ENG. 3.883B (12/78)
Title & Plat Sheet
50% Rag

Surveyed by — RING & ELLZEY Date JUNE 8, 1981 F.B. 143 Pg. 46

Type of Survey ℄ TIES Sheet 4 of 4

Distances corrected to 68° Monuments tagged LS # 2767 ~~Tract or~~
RCE # Parcel Map # 13518

Checked by Date km grid MB

NOTE: Additions or changes must be initialed, and dated.

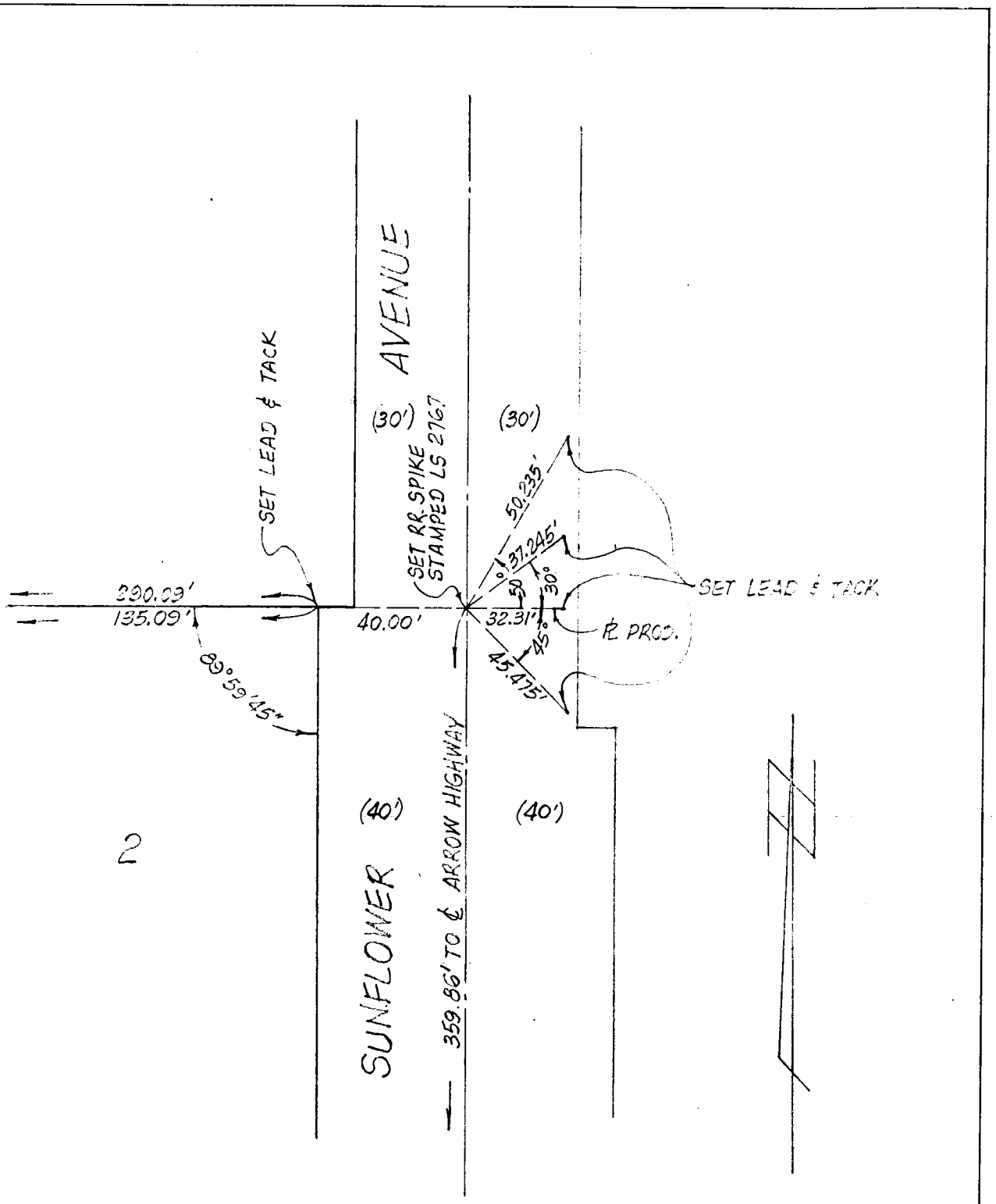

ALL MONUMENTS SHOWN AS "SET" TAGGED LS 2767, EXCEPT AS NOTED.

Return original to
BUREAU OF ENGINEERING

Ground Dist. × Correction Factor: _____ = Grid Distance

74

TYPE OF SURVEY: 6 TIES
SURVEYED BY: ZEHFOSS

TRACT Nº 40929
DATE: 6-10-81

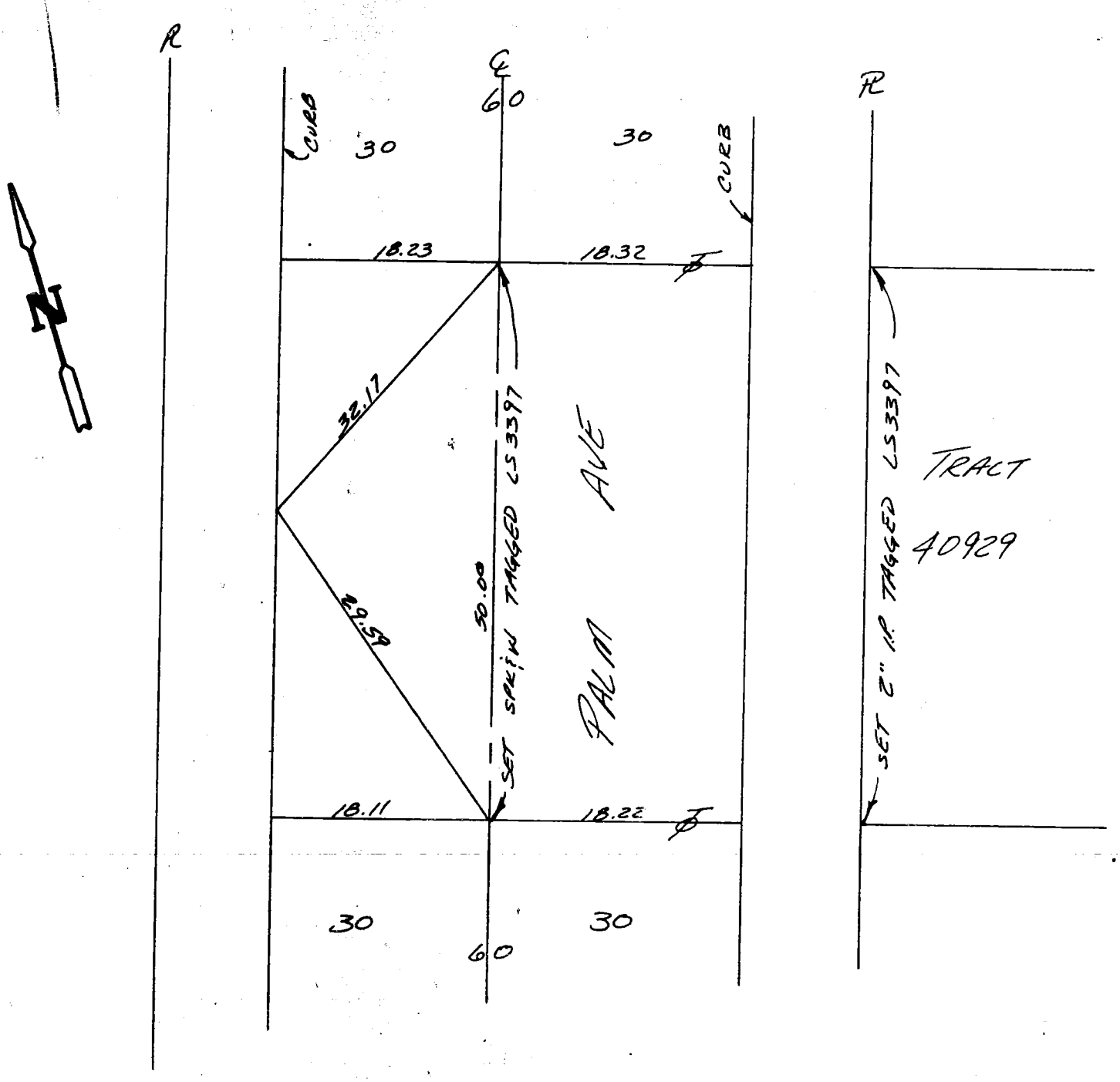

NOTE: ALL TIES ARE L&Ts IN T.C.

CO ENG FB 3654 - 75

SURVEY OF CENTERLINE TIES F B NO. ____ PAGE ____

SURVEY BY JAMES E. NELSON TRACT NO. 41389
RCE 22406

DATE ____

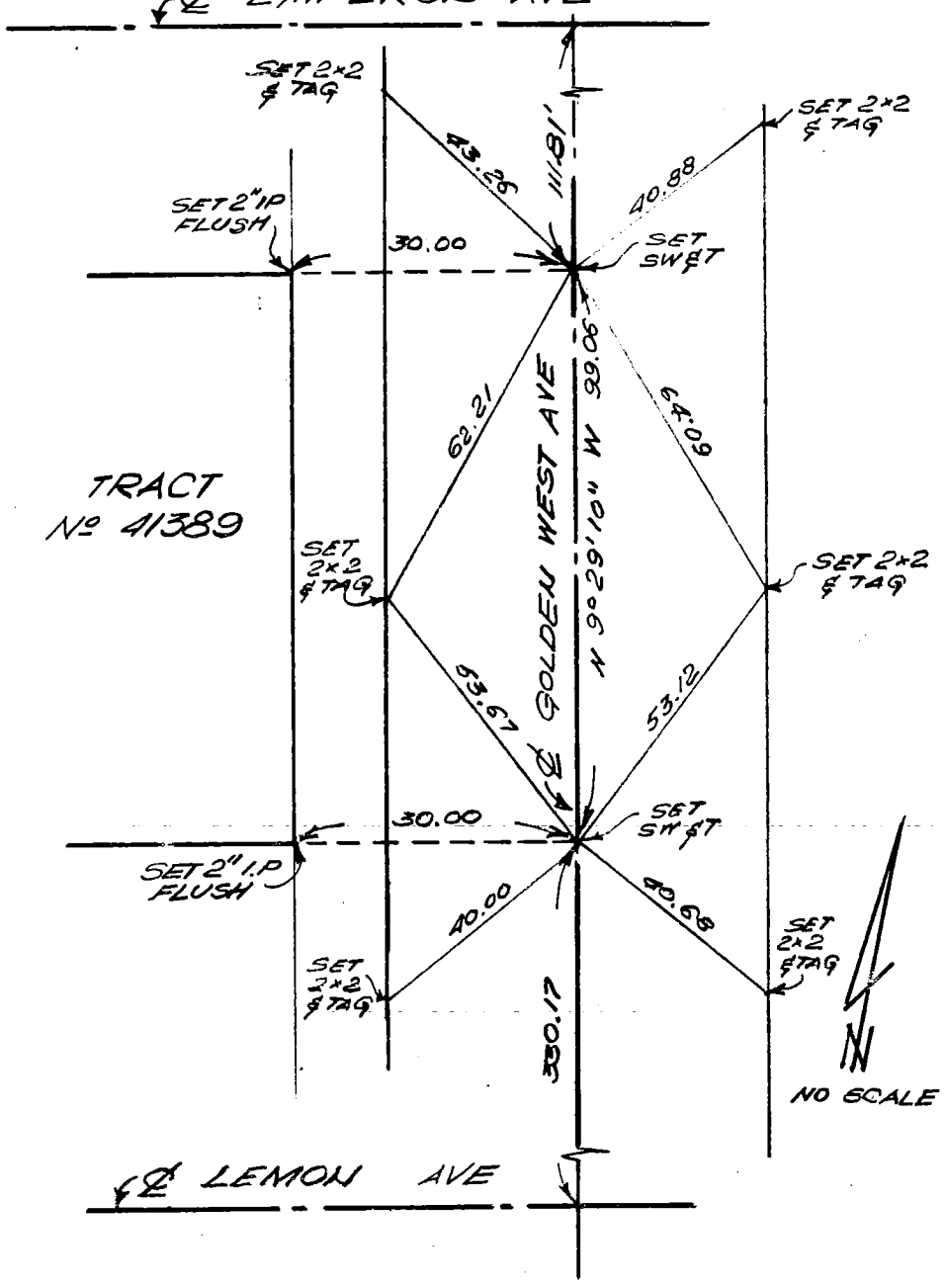

SURVEYORS SERVICE COMPANY STA MESA - STOCK NO. 411

DO NOT EXTEND NOTES THIS SIDE OF LINE

SURVEY OF TR# 35701 INDEX 76 PAGE

JOB NO. 79-920

SURVEY NOTES

LOCKMAN & ASSOCIATES
CIVIL ENGINEERS

SURVEY BY Salcedo Martinez DATE Jan 1 81

CHECKED BY RN DATE 6-10-81

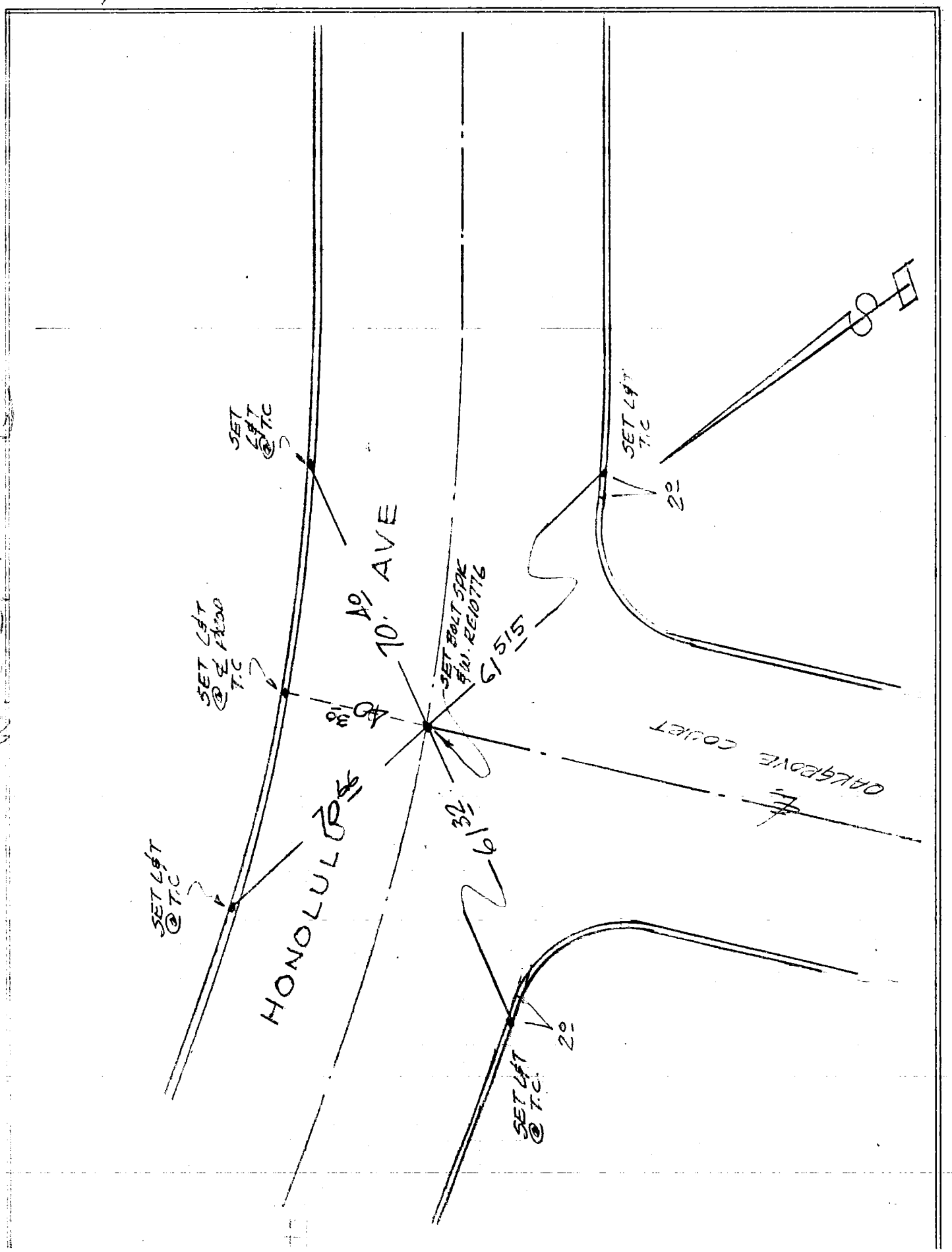

CO ENG FB 3654 - 77

SURVEY OF TE# 35701 INDEX 77 PAGE

JOB NO. 79-920 (FEHMARE)

SURVEY NOTES

LOCKMAN & ASSOCIATES
CIVIL ENGINEERS

SURVEY BY [illegible] DATE [illegible]

CHECKED BY KW DATE [illegible]

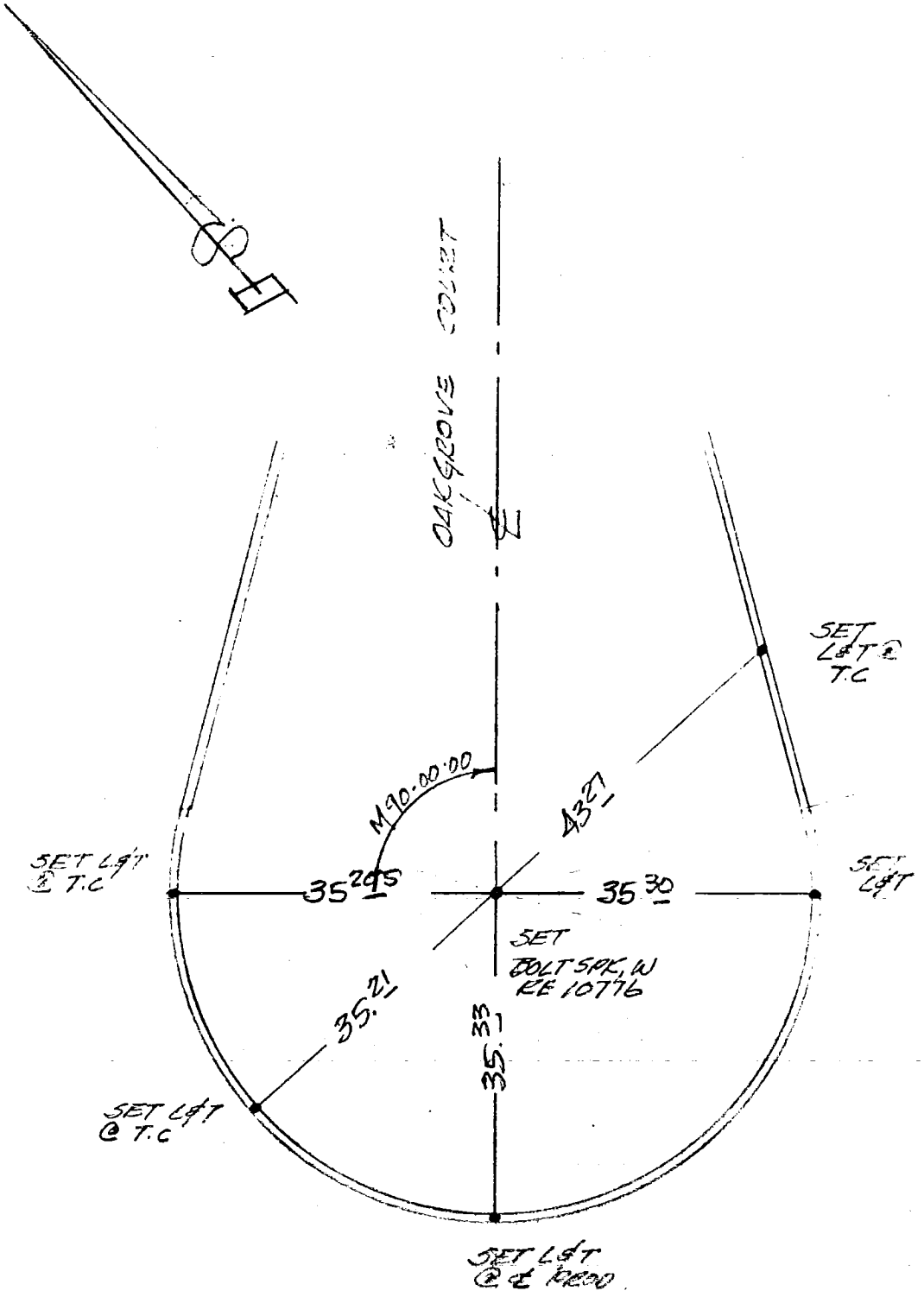

CO ENG FB 3654 - 78

SIKAND ENGINEERING ASSOCIATES
15230 Burbank Boulevard
VAN NUYS, CALIFORNIA 91411
Phone (213) 787-8550

F.B. & TIES PG.

W.O. 1050-364 P.M. 11.32

SURVEY BY BURTON WILCOXEN

DATE APRIL 29 81

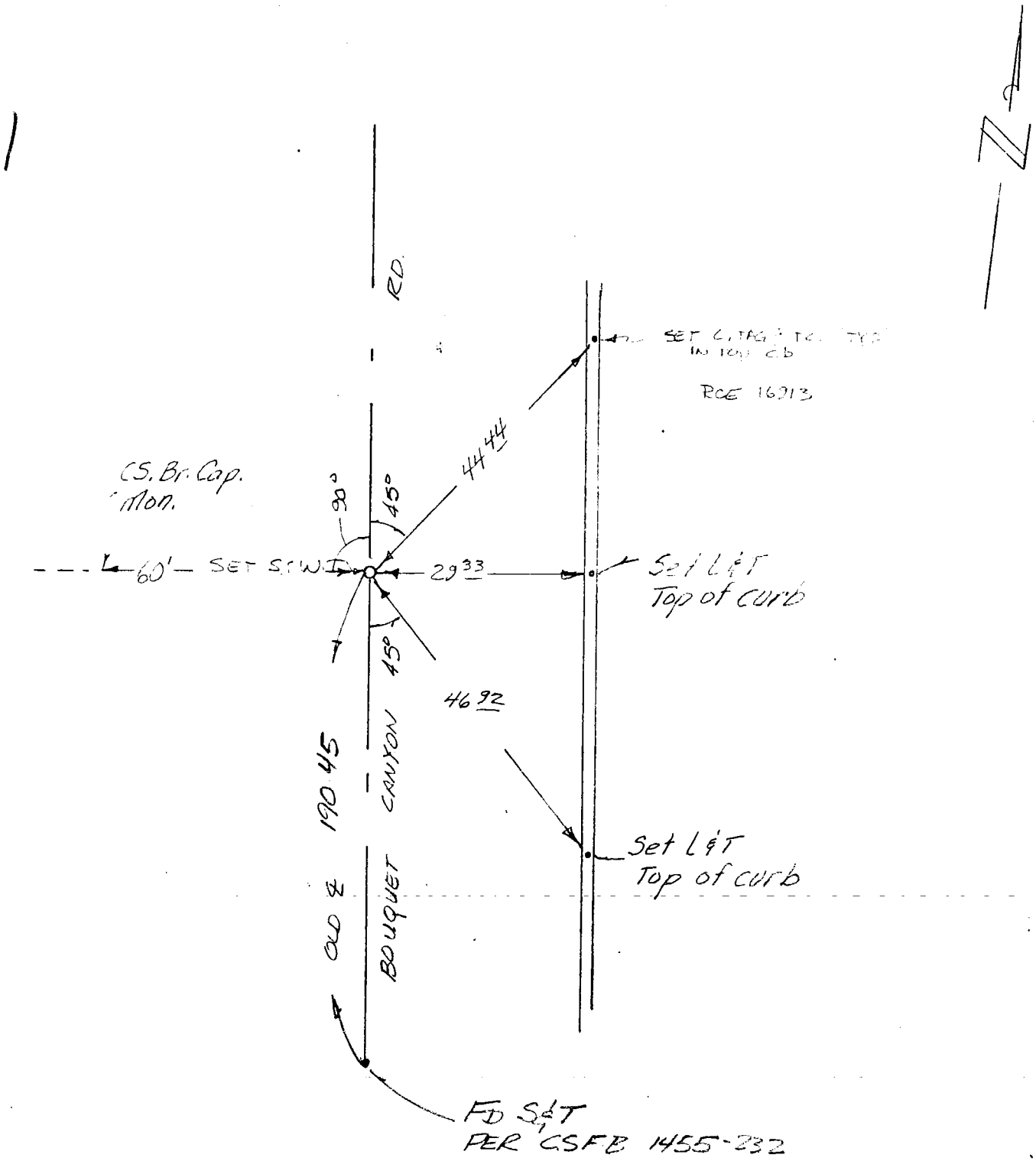

79

CO ENG FB 3654 - 79

Notes Ck'd by	Survey of TRACT NO. 37833
Map No.	JN ____ Tape ____ Std ____ °F
Office Work	Surveyed by ET I R.C.E 18662
Checked	Notes ℄ TIES Date 3-6-81
Date	Indexed

F.B. ____ PG. ____

SHEET 1 OF 4

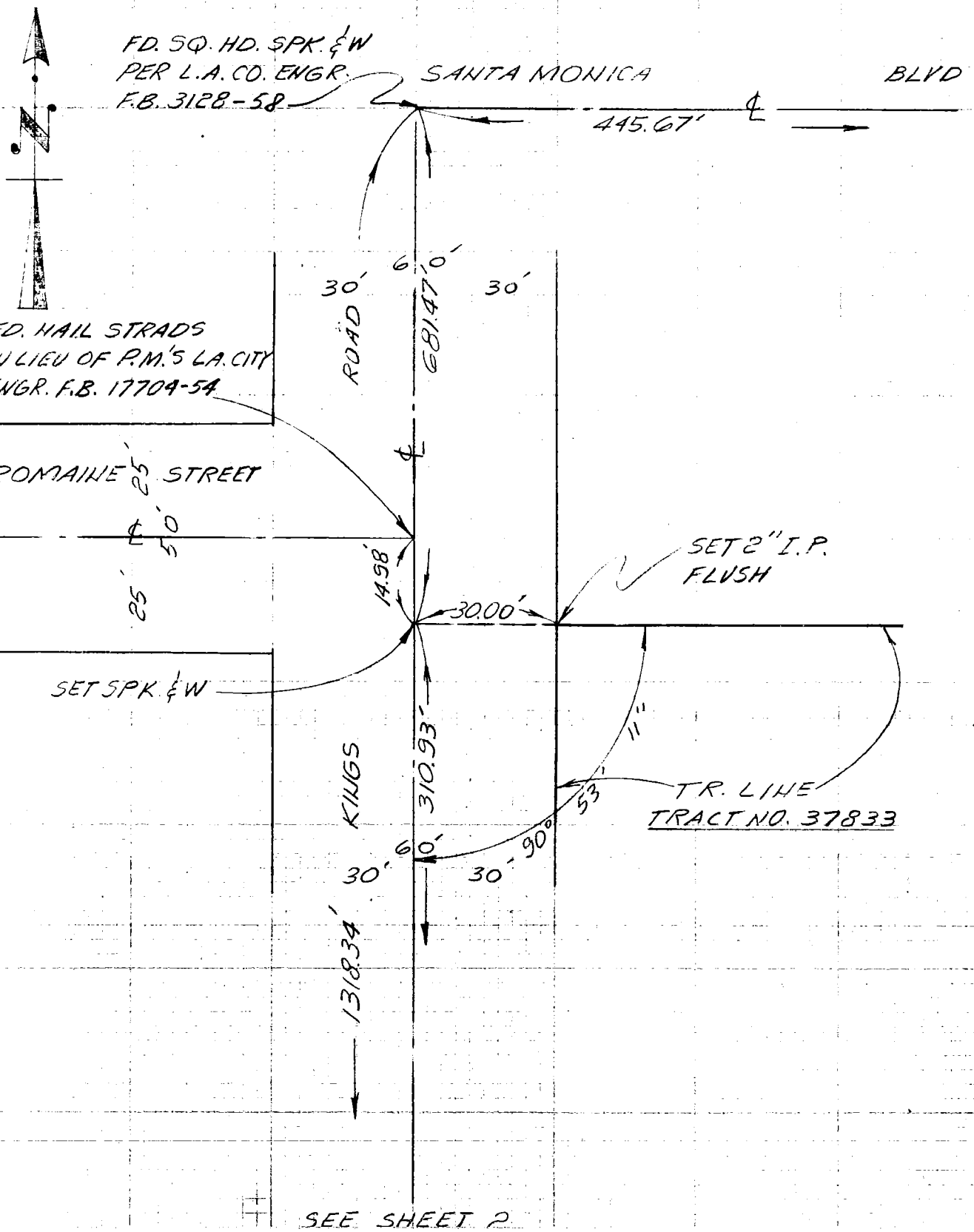

NOTE: ANY ADDITIONS OR CHANGES ON THIS SHEET MUST BE MADE OR CHECKED IN INK WITH DATE AND NAME OF PERSON MAKING CHANGE

Do not extend notes this side of this line

INTERLINE NOTES
310
F 3655 4/71

CO ENG FB 3654 - 80

Notes Ck'd by	Survey of TRACT NO. 37833
Map No.	JN ____ Tape ____ Std ____ °F
Office Work	Surveyed by ETI R.C.E. 18662
Checked	Notes & TIES Date 3-6-81
Date	Indexed

F.B. ____ PG. ____

SHEET 2 OF 4

SEE SHEET 1

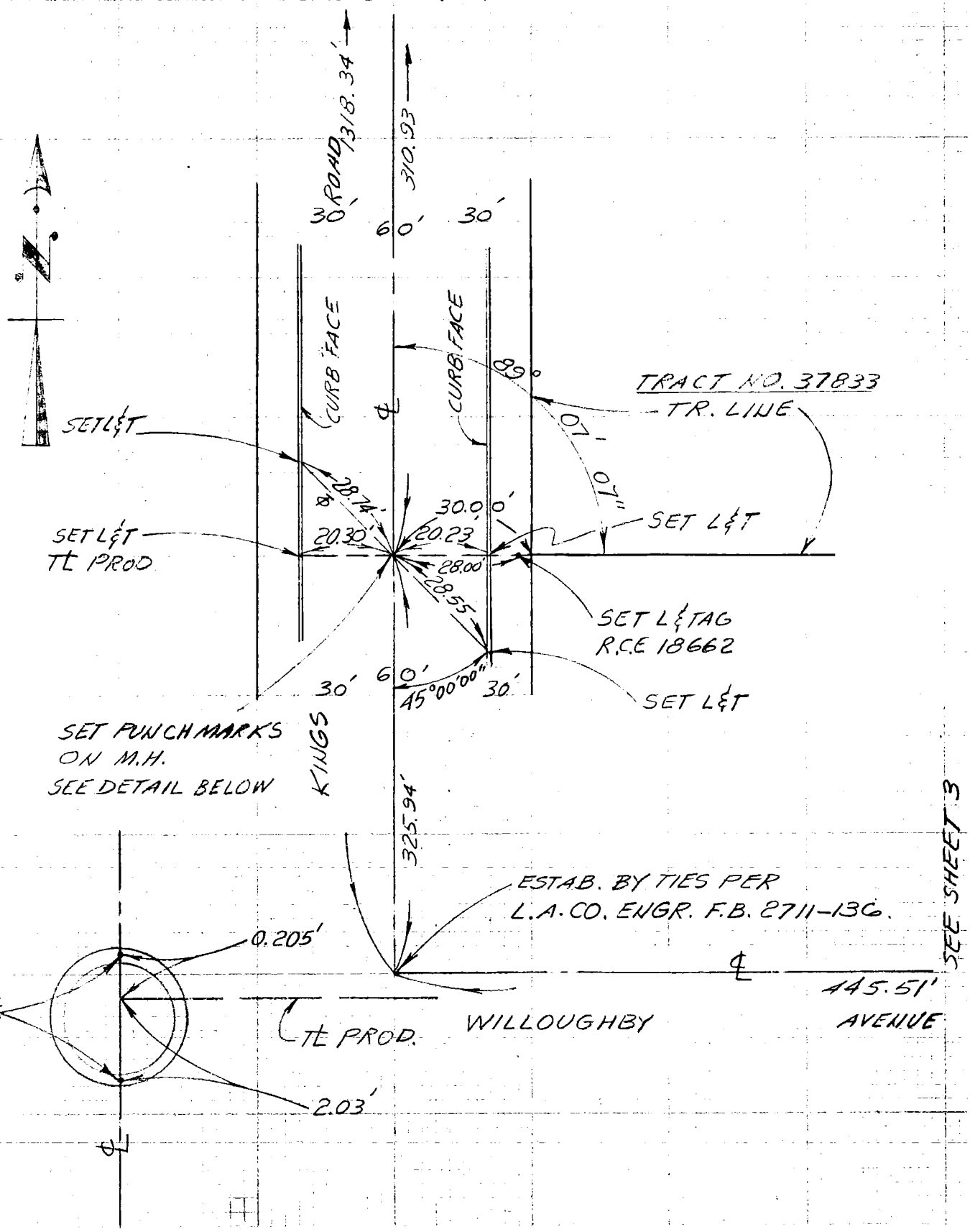

NOTE: ANY ADDITIONS OR CHANGES ON THIS SHEET MUST BE MADE OR CIRCLED IN RED INK WITH DATE AND NAME OF PERSON MAKING CHANGE

Do not extend notes this side of this line

INTERLINE NOTES
310
F.3095-4/73

Notes Ck'd by	Survey of TRACT NO. 37833
Map No.	JN ____ Tape ____ Std ____ °F
Office Work	Surveyed by ETI R.C.E 18662
Checked	Notes ETIES Date 3-6-81
Date	Indexed

F.B. ____ PG. ____

SHEET 3 OF 4

SEE SHEET 4

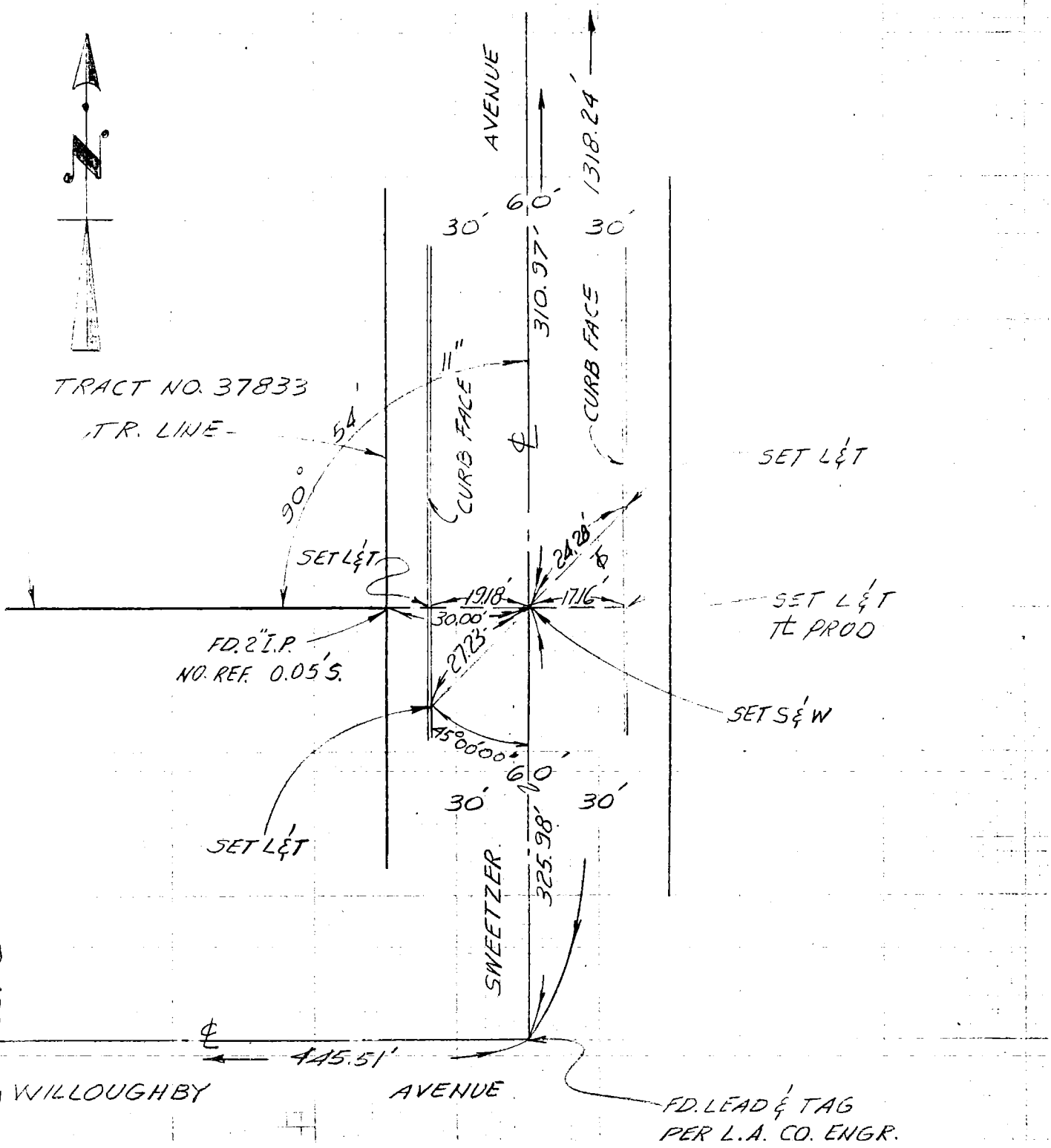

SEE SHEET 2

NOTE: ANY ADDITIONS OR CHANGES ON THIS SHEET MUST BE MADE OR CIRCLED IN RED INK WITH DATE AND NAME OF PERSON MAKING CHANGE

Do not extend notes this side of this line

TERLINE NOTES
110
3095-4/73

Notes Ck'd by	Survey of TRACT NO. 37833
Map No.	JN Tape Std °F
Office Work	Surveyed by ETI R.C.E. 18662
Checked	Notes ℄ TIES Date 3-6-81
Date	Indexed

F.B. PG.

SHEET 4 OF 4

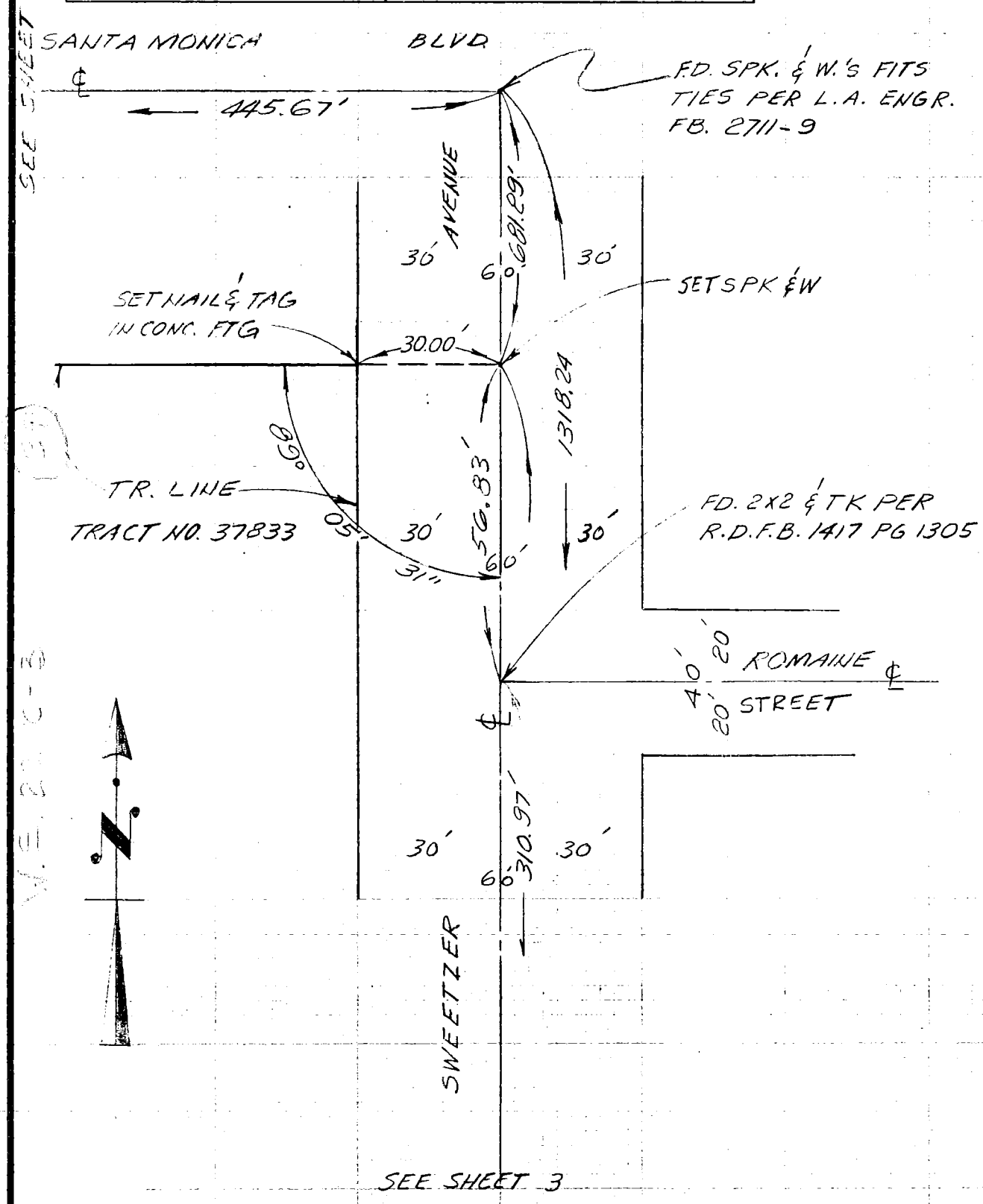

NOTE: ANY ADDITIONS OR CHANGES ON THIS SHEET MUST BE MADE OR CIRCLED IN RED INK WITH DATE AND NAME OF PERSON MAKING CHANGE

Do not extend notes this side of this line

NTERLINE NOTES
310
F3095-4/73

CO ENG FB 3654 - 83

SURVEY OF ℄ of Alley s/o 164th St. F. B. _____ PG. 1 of 2

SURVEY BY Thomas T. Yuge R.C.E. 29861 TR. No. 41185

DATE 3-3-81

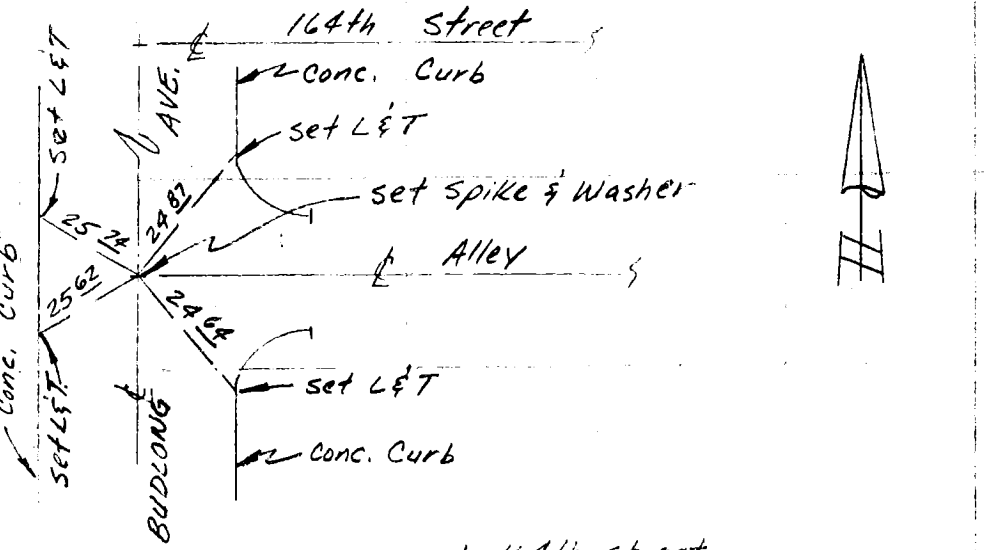

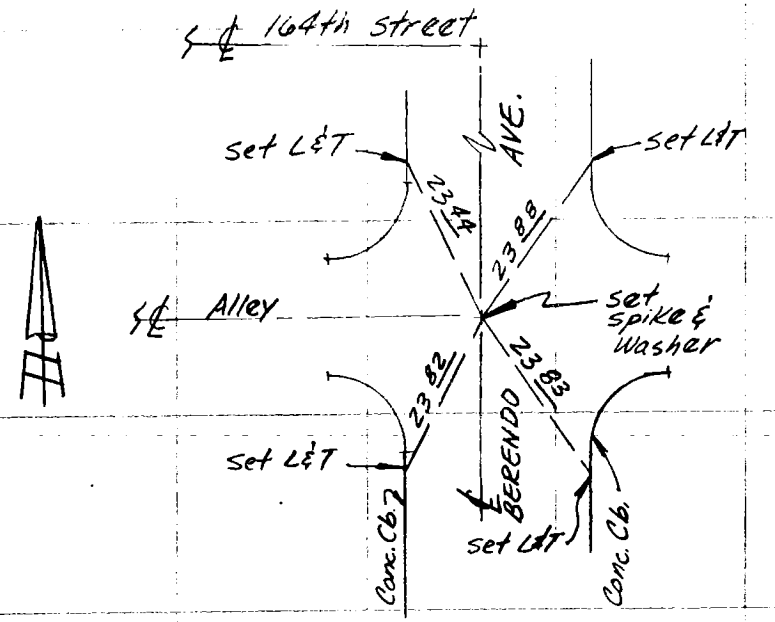

NOTE: All L. & T. set tagged R.C.E. 29861

SO. CALIF. BLUE PRINT CO.

CO ENG FB 3654 - 84

SURVEY OF ALLEY S/O 163RD ST. F. B. ____ PG. 2

SURVEY BY THOMAS T. YUGE, R.C.E. 29861 TR. No. 41185

DATE 5-30-81

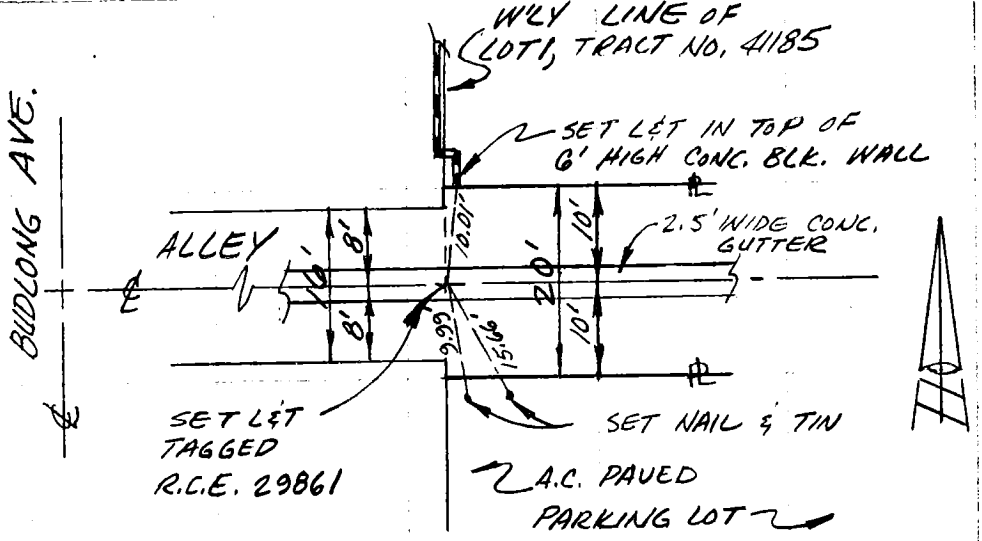

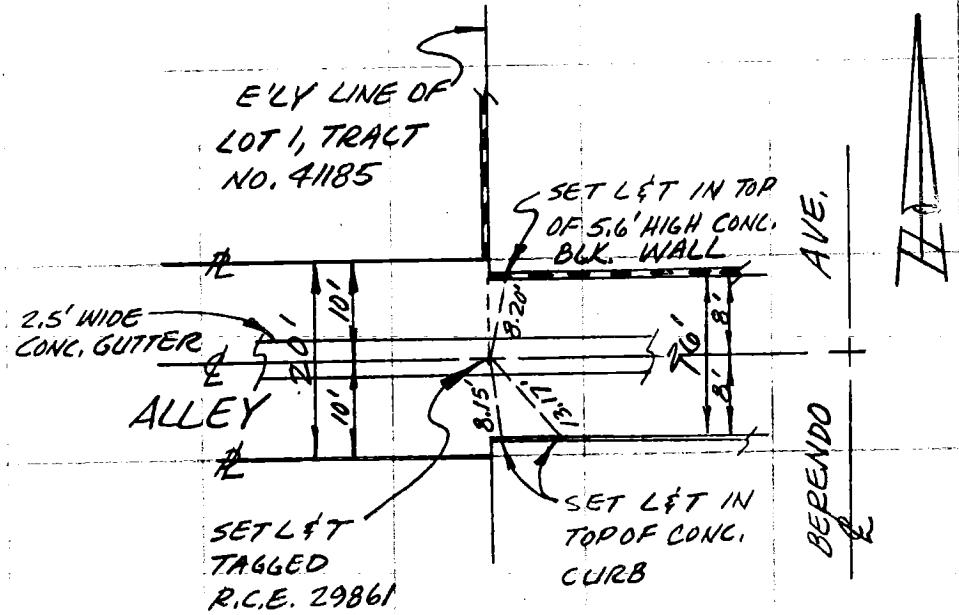

SO. CALIF. BLUE PRINT CO.

CO ENG FB 3654 - 85

SURVEY OF CENTERLINE TIES F B NO. _____ PAGE _____

SURVEY BY JAMES E. NELSON TRACT NO. PM 13129

DATE 6-16-81 RCE 22406

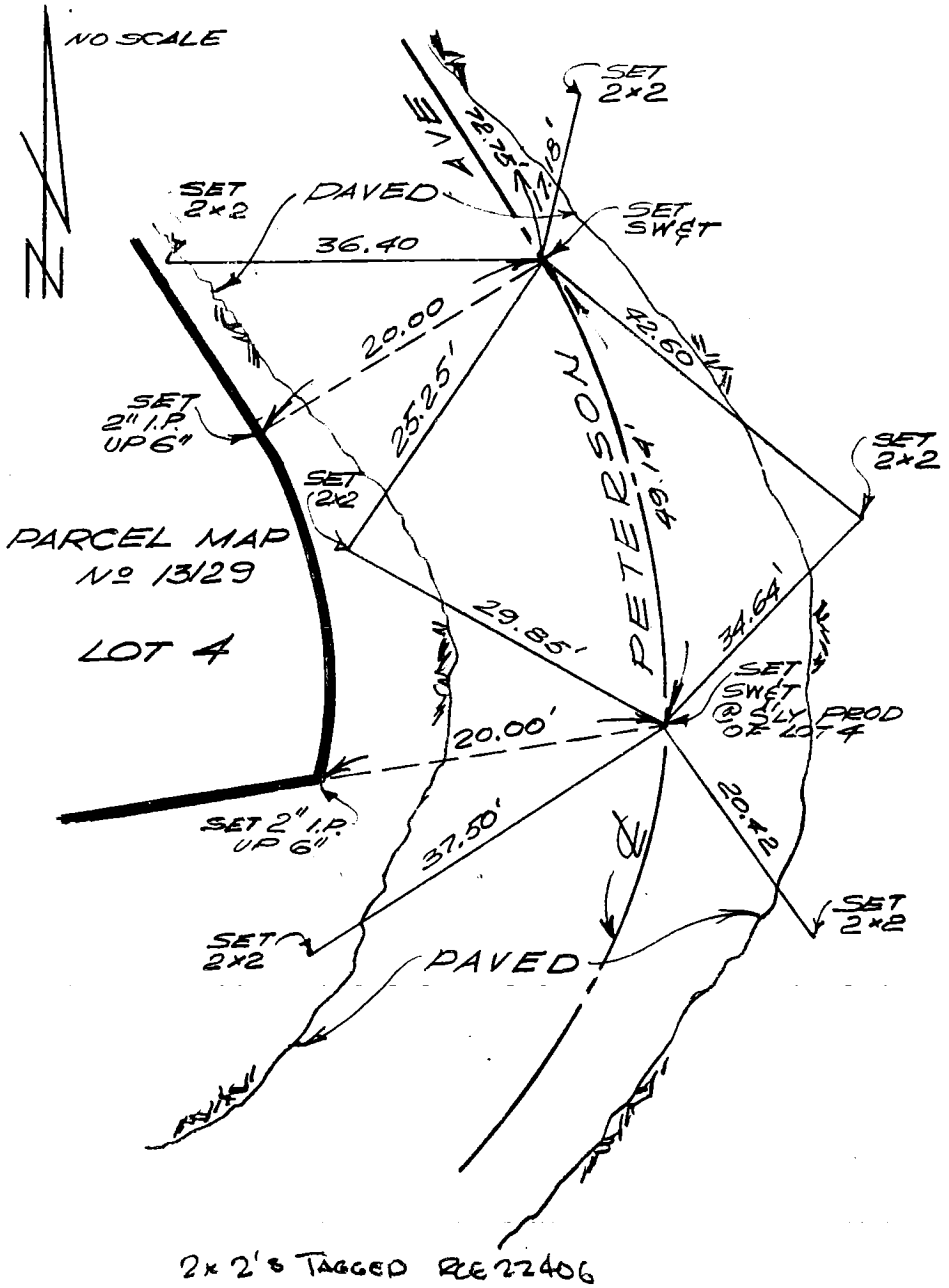

2 × 2's TAGGED RCE 22406

SURVEYORS SERVICE COMPANY 'STA MESA - STOCK NO. 411

DO NOT EXTEND NOTES THIS SIDE OF LINE

CO ENG FB 3654 - 86

80

SURVEY OF CENTERLINE TIES F B NO. ____ PAGE ____

SURVEY BY JAMES E. NELSON TRACT NO. PM 13129

RCE 22406

DATE 6-16-81

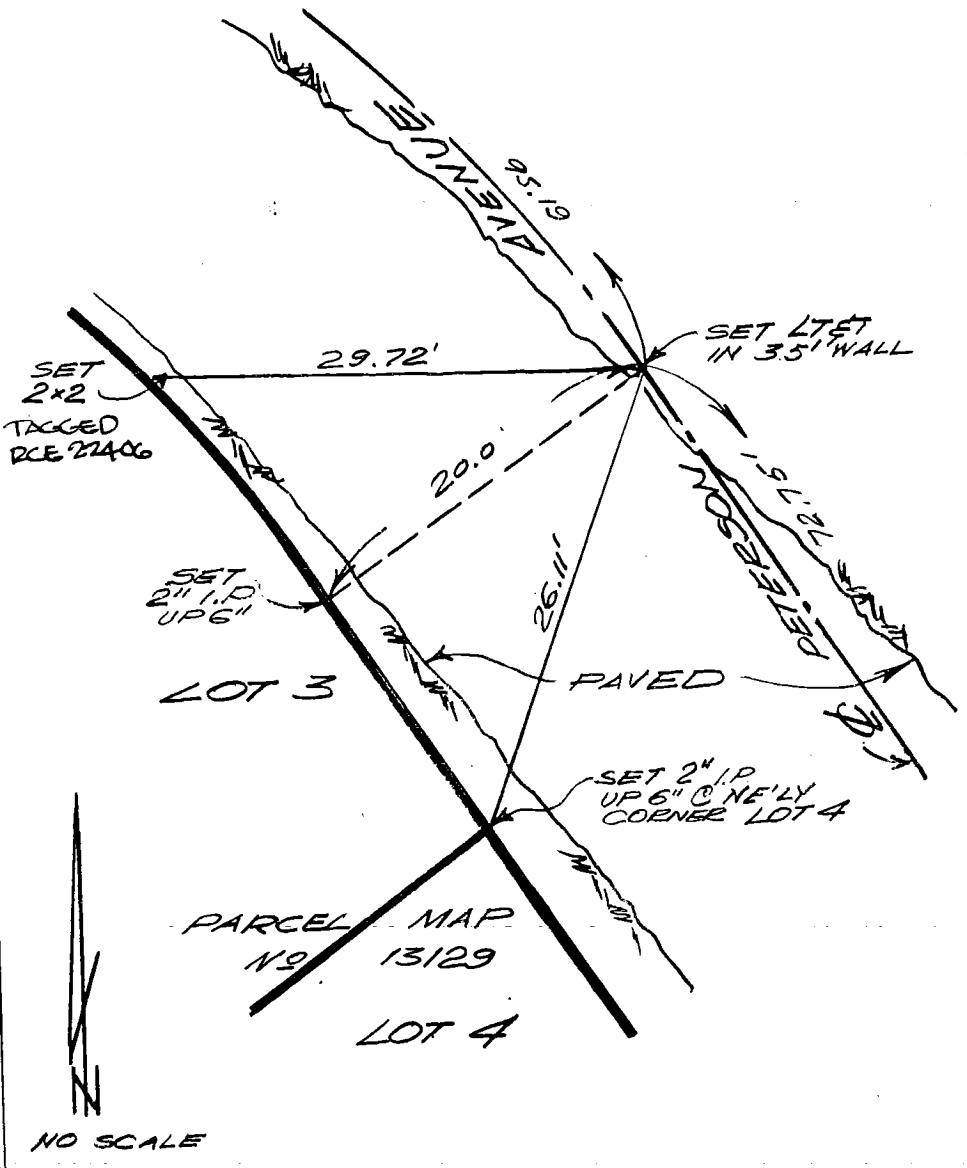

DO NOT EXTEND NOTES THIS SIDE OF LINE

SURVEYORS SERVICE COMPANY

CO ENG FB 3654 - 87

87

SURVEY OF CENTERLINE TIES F B NO. _____ PAGE _____

SURVEY BY JAMES E. NELSON TRACT NO. PM 13129

DATE 6-16-81 RCE 22406

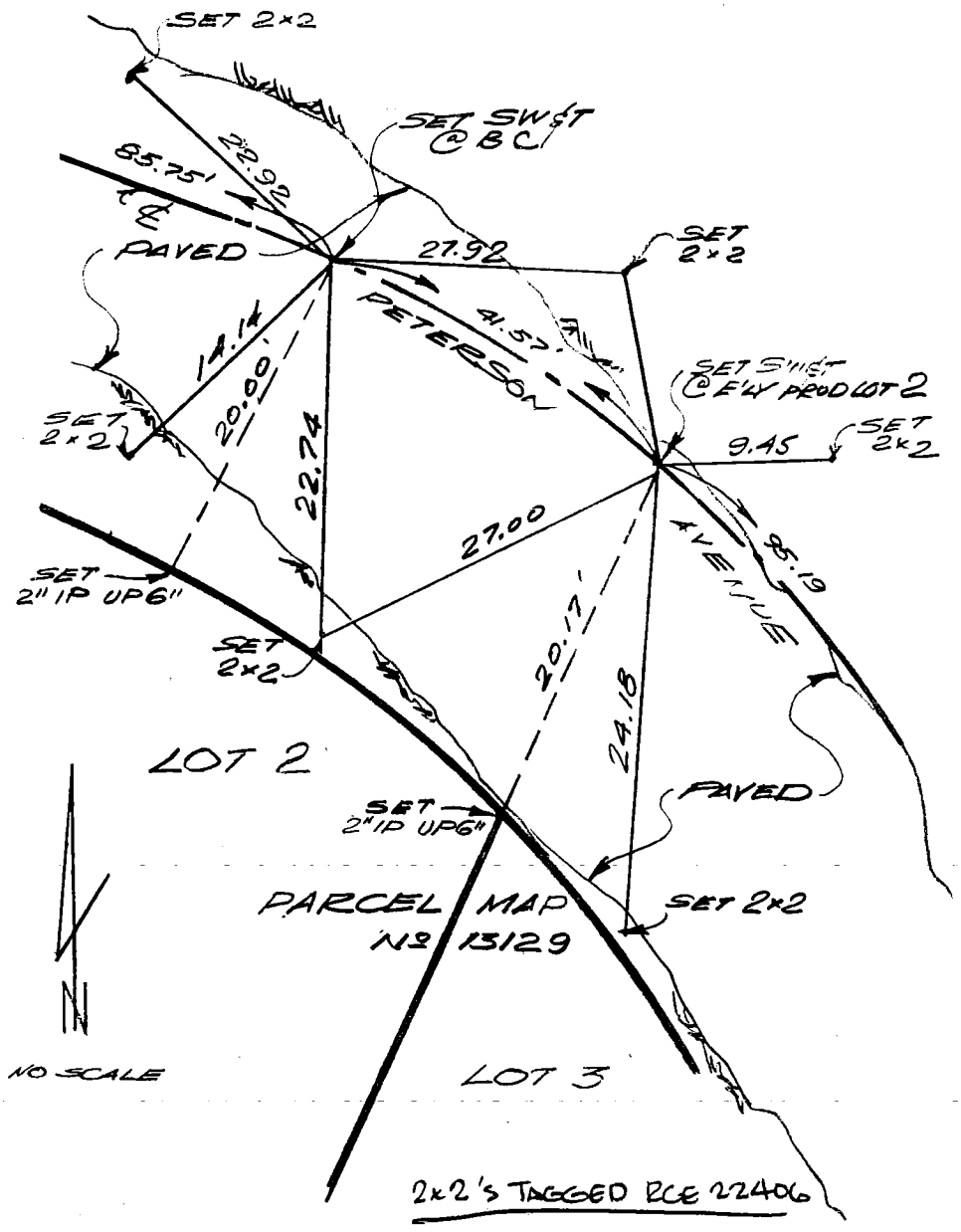

SURVEYORS SERVICE COMPANY - STA MESA - STOCK NO. 411

DO NOT EXTEND NOTES THIS SIDE OF LINE

CO ENG FB 3654 - 88

SURVEY OF CENTERLINE TIES F B NO. ____ PAGE ____

SURVEY BY JAMES E. NELSON RCE 22406 TRACT NO. P.M. 13129

DATE 6-16-81

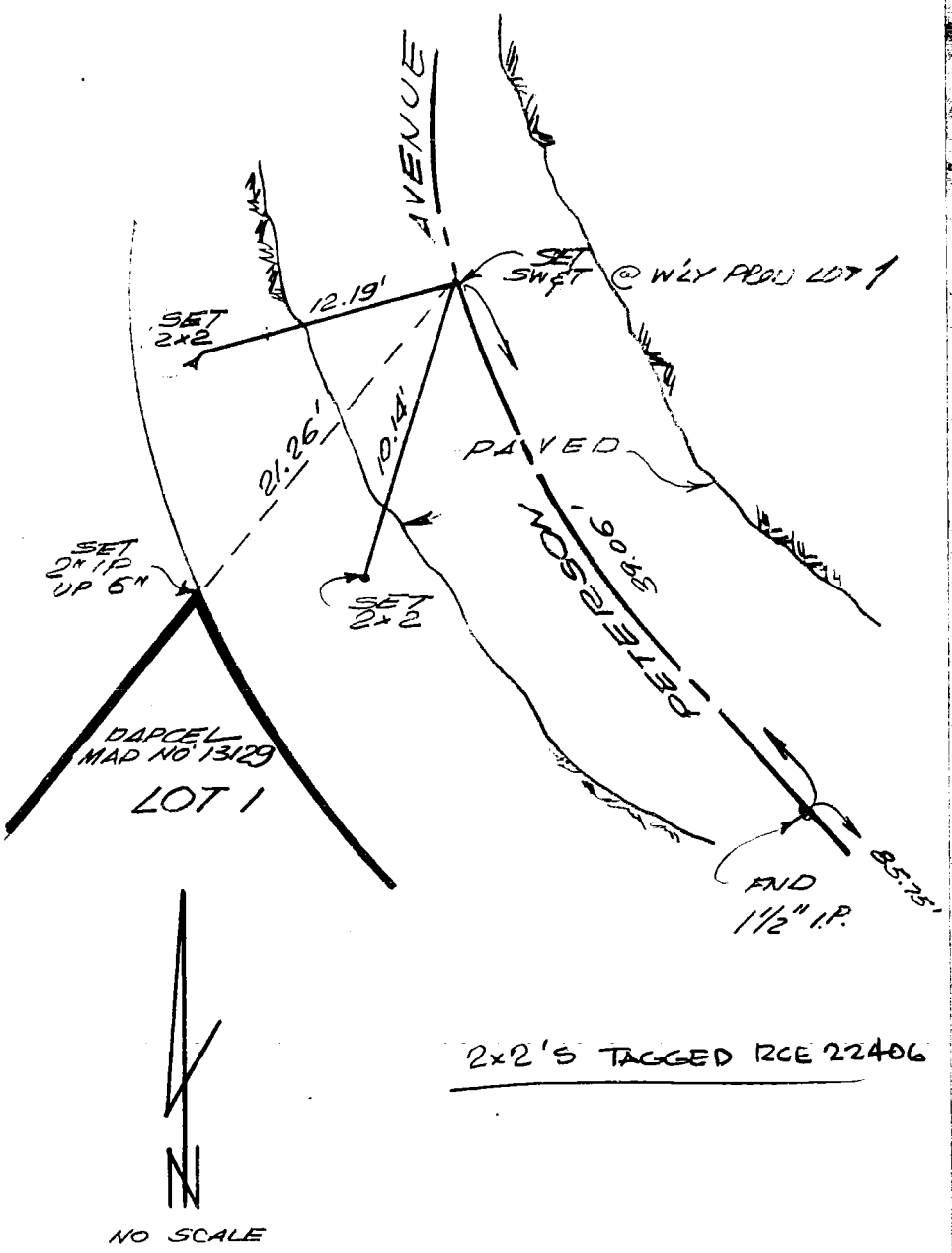

2x2's TAGGED RCE 22406

SURVEYORS SERVICE COMPANY STA MESA - STOCK NO. 411

DO NOT EXTEND NOTES THIS SIDE OF LINE

CO ENG FB 3654 - 89

SURVEY OF CENTERLINE TIES F B NO. ____ PAGE ____

SURVEY BY JAMES E. NELSON TRACT NO. 40009

RCE 22406

DATE MAY 21, 1981

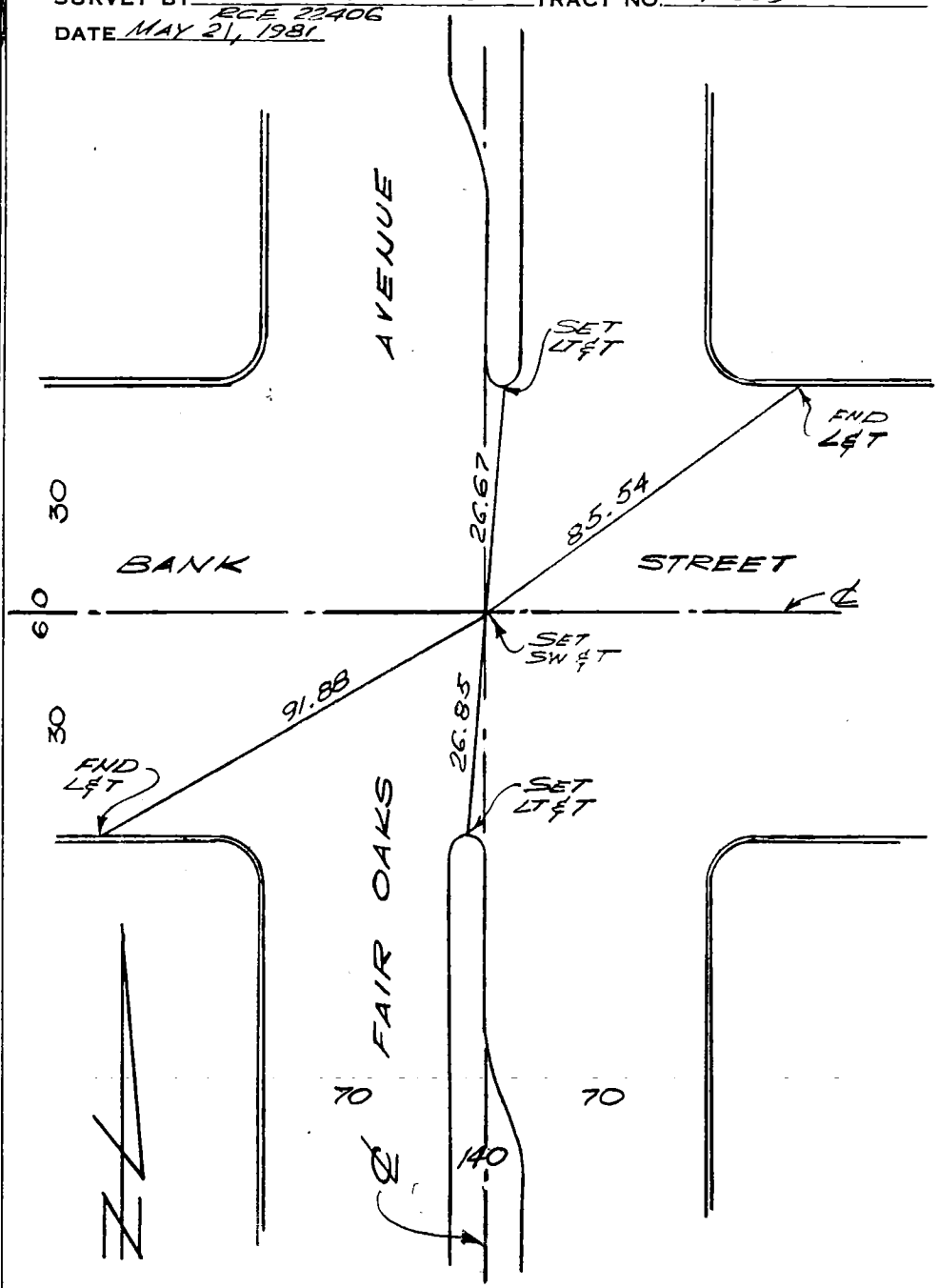

DO NOT EXTEND NOTES THIS SIDE OF LINE

SURVEYORS SERVICE COMPANY STA MESA - STOCK NO. 411

CO ENG FB 3654 - 90

SURVEY OF CENTERLINE TIES F B NO. PAGE

SURVEY BY JAMES E NELSON TRACT NO. 40009

RCE 28406

DATE MAY 21, 1981

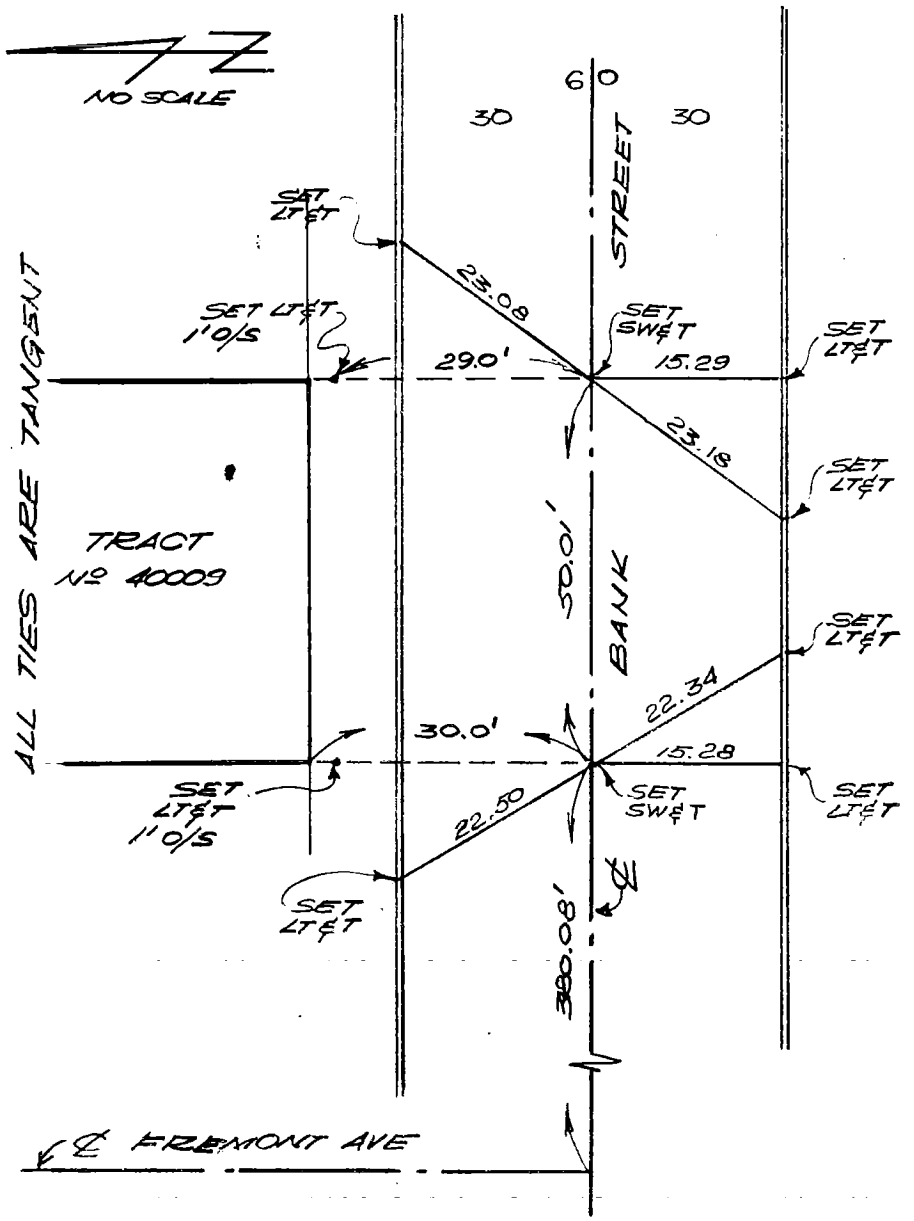

DO NOT EXTEND NOTES THIS SIDE OF LINE

SURVEYORS SERVICE COMPANY STA MESA - STOCK NO. 411

CO ENG FB 3654 - 91

Notes Ck'd by	Survey of
Map No. PM 13030	JN Tape Std °F
Office Work	Surveyed by ROGOWAY / BORKOVETZ A350C.
Checked	Notes Date
Date	Indexed

F.B. PG.

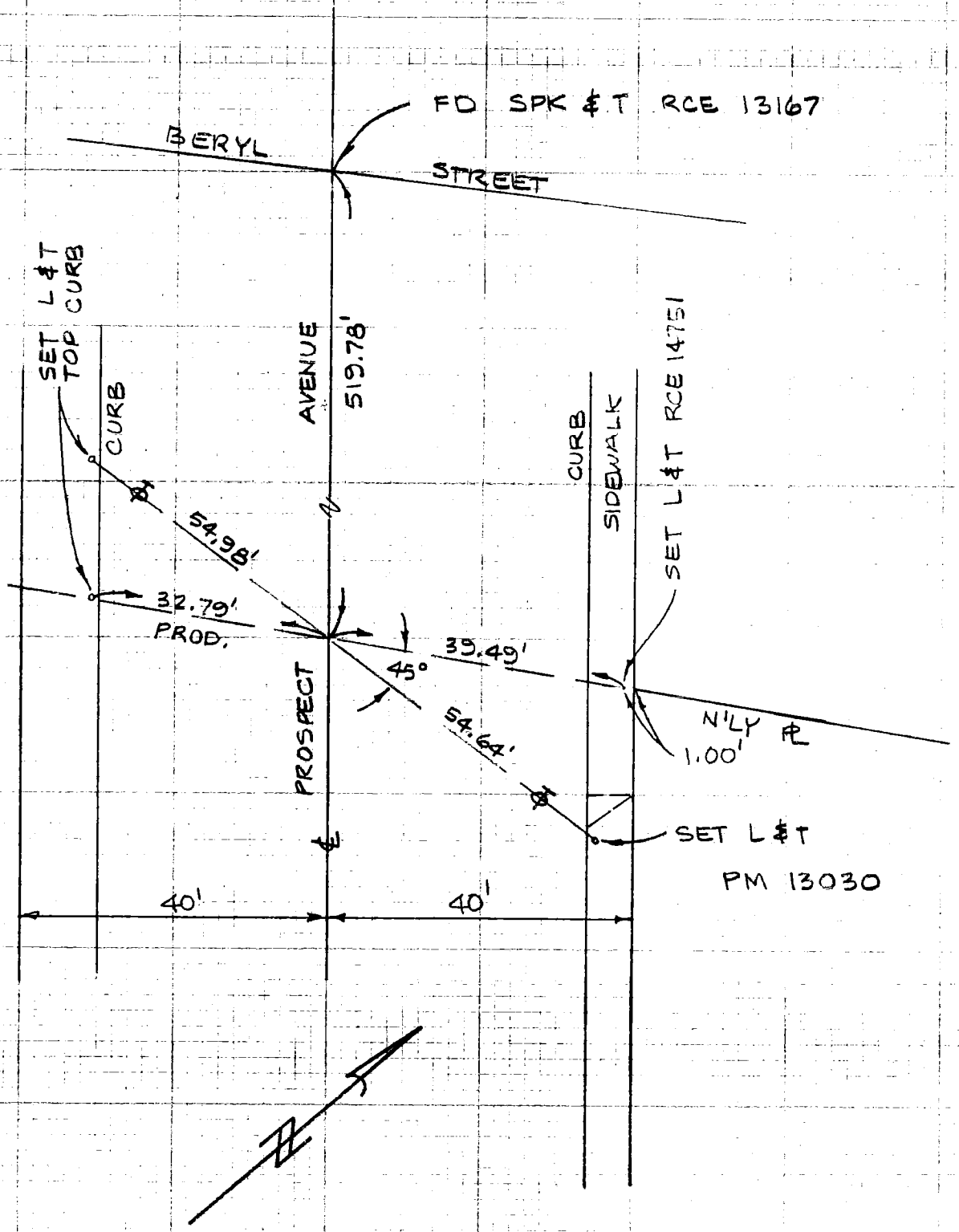

NOTE: ANY ADDITIONS OR CHANGES ON THIS SHEET MUST BE MADE OR CIRCLED IN RED INK WITH DATE AND NAME OF PERSON MAKING CHANGE

Do not extend notes this side of this line

PLEASE RETURN TO
LOS ANGELES COUNTY ENGINEER
403 LOS ANGELES COUNTY ENGINEERING BLDG.

NTERLINE NOTES
310
3093-4/73

F.B._____PG._____

CE 310
76F3095-4/73

PLEASE RETURN TO
LOS ANGELES COUNTY ENGINEER
403 LOS ANGELES COUNTY ENGINEERING BLDG.

Do not extend notes this side of this line

NOTE: ANY ADDITIONS OR CHANGES ON THIS SHEET MUST BE MADE OR CIRCLED IN RED INK WITH DATE AND NAME OF PERSON MAKING CHANGE

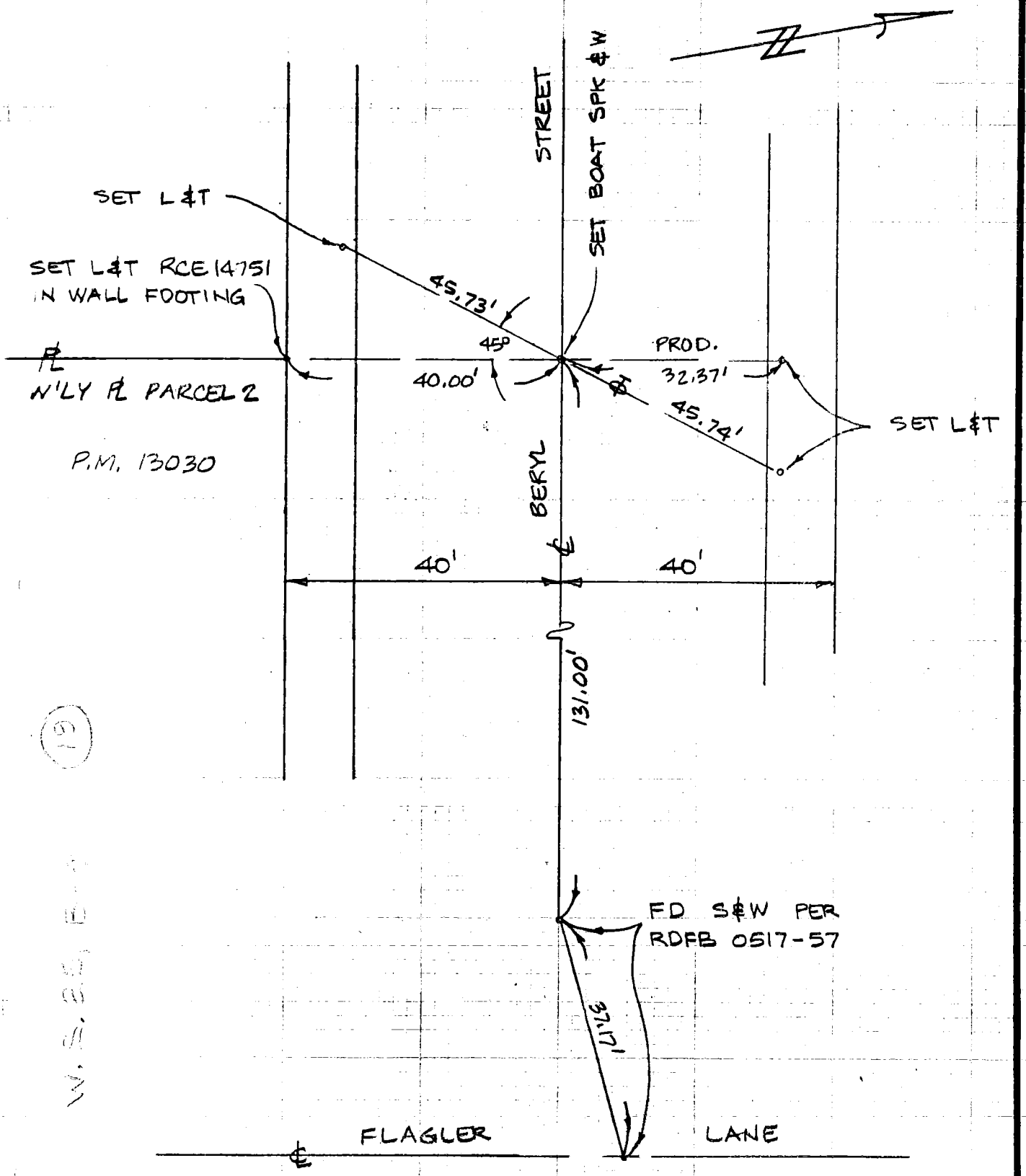

CO ENG FB 3654 - 93

Notes Ck'd by	Survey of
Map No. 13030	JN Tape Std °F
Office Work	Surveyed by ROSOWAY/BORKOVETZ
Checked	Notes Date 6/24/81
Date	Indexed

F.B. PG.

NOTE: ANY ADDITIONS OR CHANGES ON THIS SHEET MUST BE MADE OR CIRCLED IN RED INK WITH DATE AND NAME OF PERSON MAKING CHANGE

Do not extend notes this side of this line

PLEASE RETURN TO
LOS ANGELES COUNTY ENGINEER
403 LOS ANGELES COUNTY ENGINEERING BLDG.

NTERLINE NOTES
310
3095-4/73

(111)

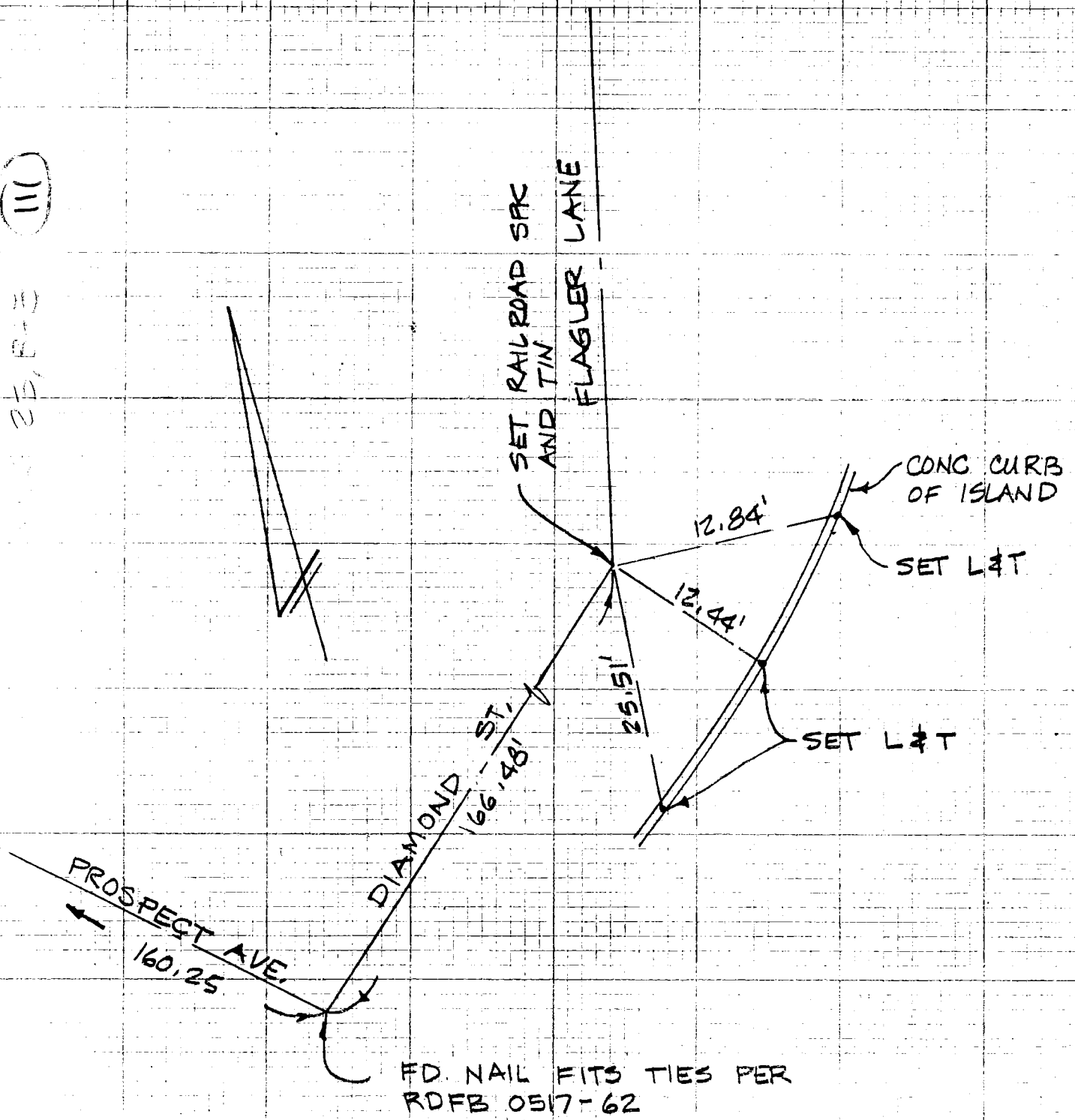

F.B._____PG._____

CE 310
76F3095-- '73

PLEASE RETURN TO
LOS ANGELES COUNTY ENGINEER
403 LOS ANGELES COUNTY ENGINEERING BLDG.

Do not extend notes this side of this line

NOTE: ANY ADDITIONS OR CHANGES
ON THIS SHEET MUST BE MADE OR
CIRCLED IN RED INK WITH DATE AND
NAME OF PERSON MAKING CHANGE

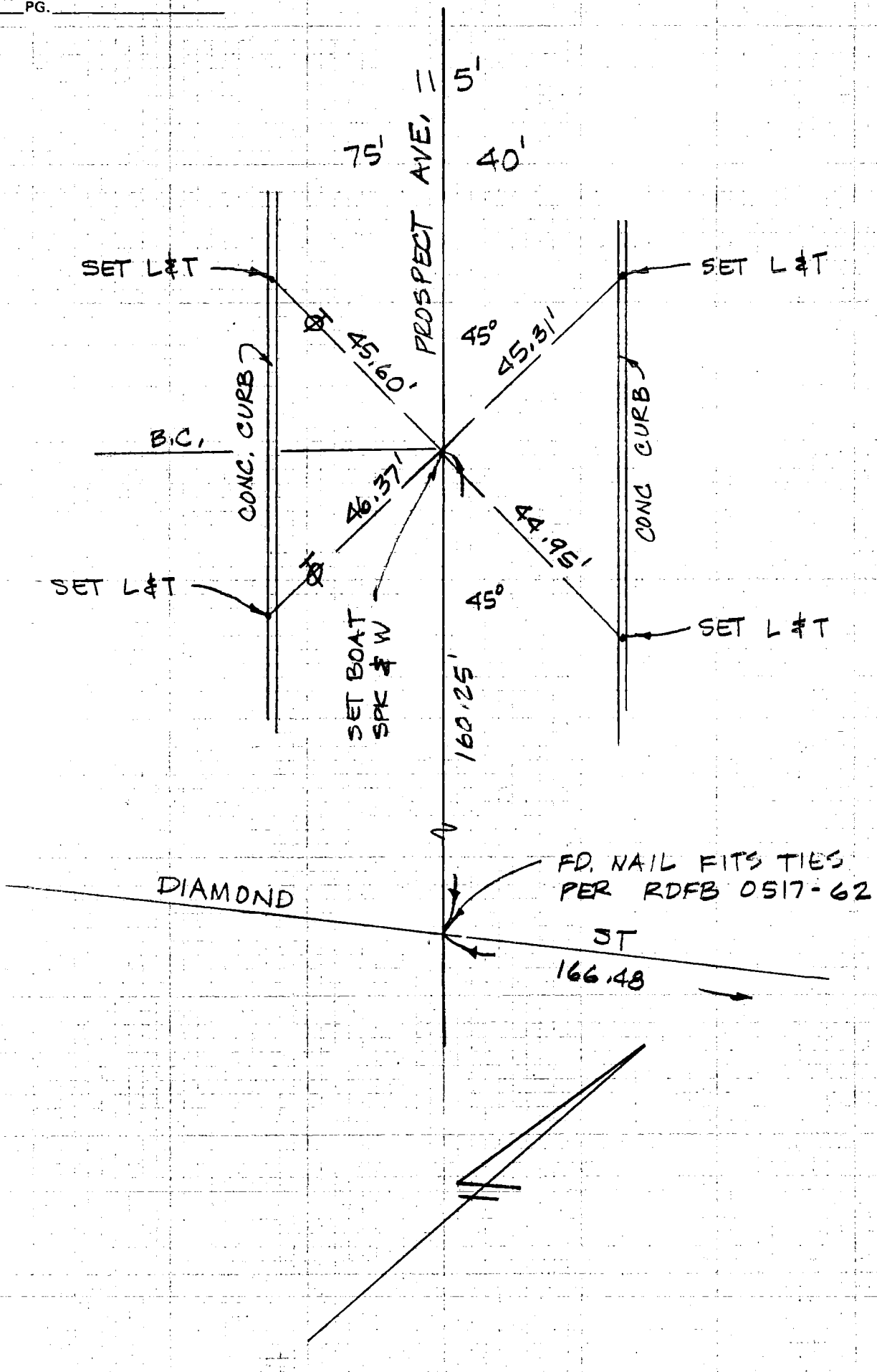

CO ENG FB 3654 - 95

F. B. _____ Pg. _____ SURVEY OF CENTERLINE TIES

TR. No. 40987 SURVEY BY PACE ENGINEERING INC.

DATE 5-7-81

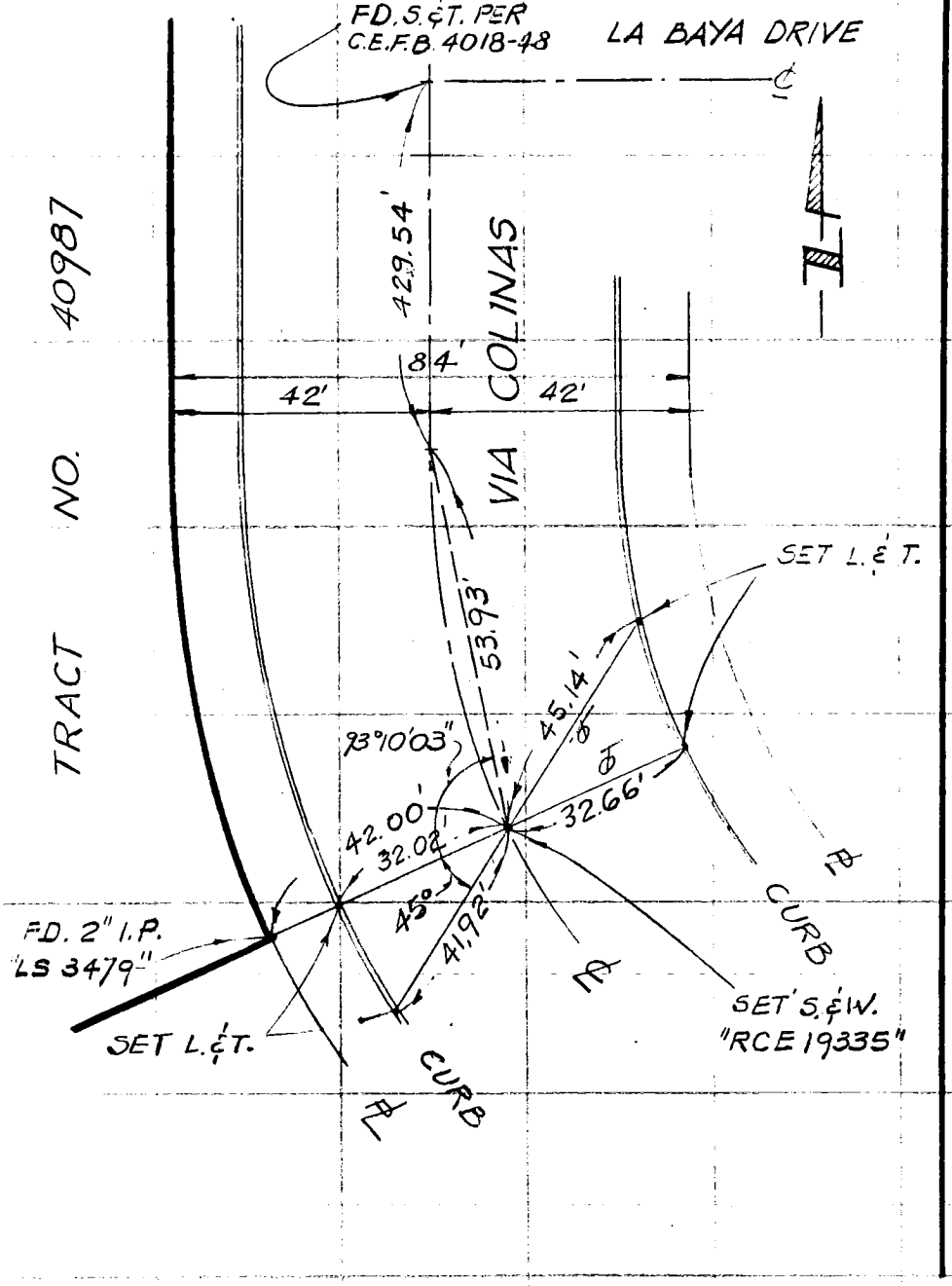

CO ENG FB 3654 - 96

96

Co Eng
6-10-81

PARCEL MAP NO. 12528
Survey by Dyson Y. Hamner
RCE 9840
C. 9, 1980

RECEIVED
JUN 10 1981
ON SECTION
DIVISION

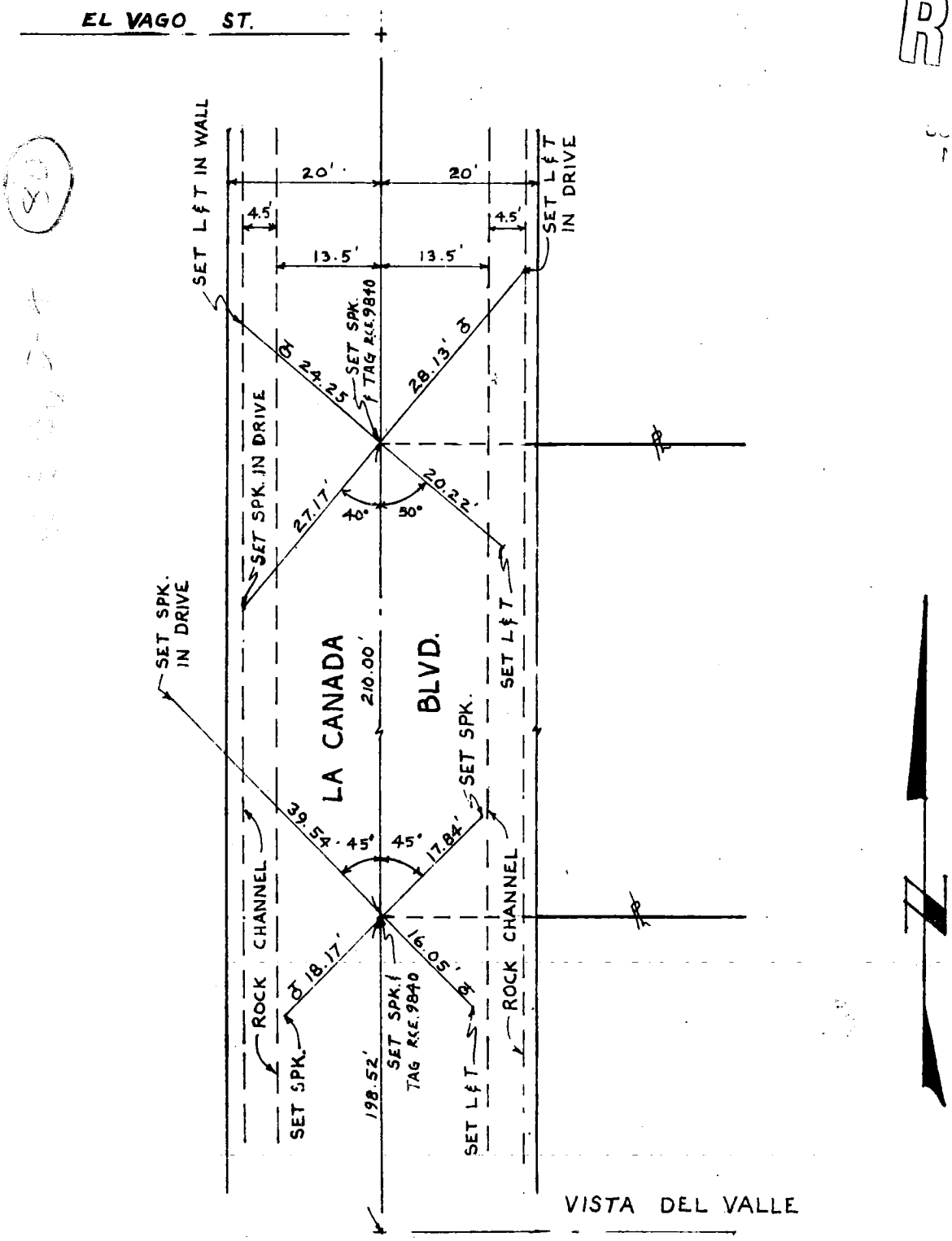

NOTE: ALL SET POINTS ARE TAGGED LS 4034

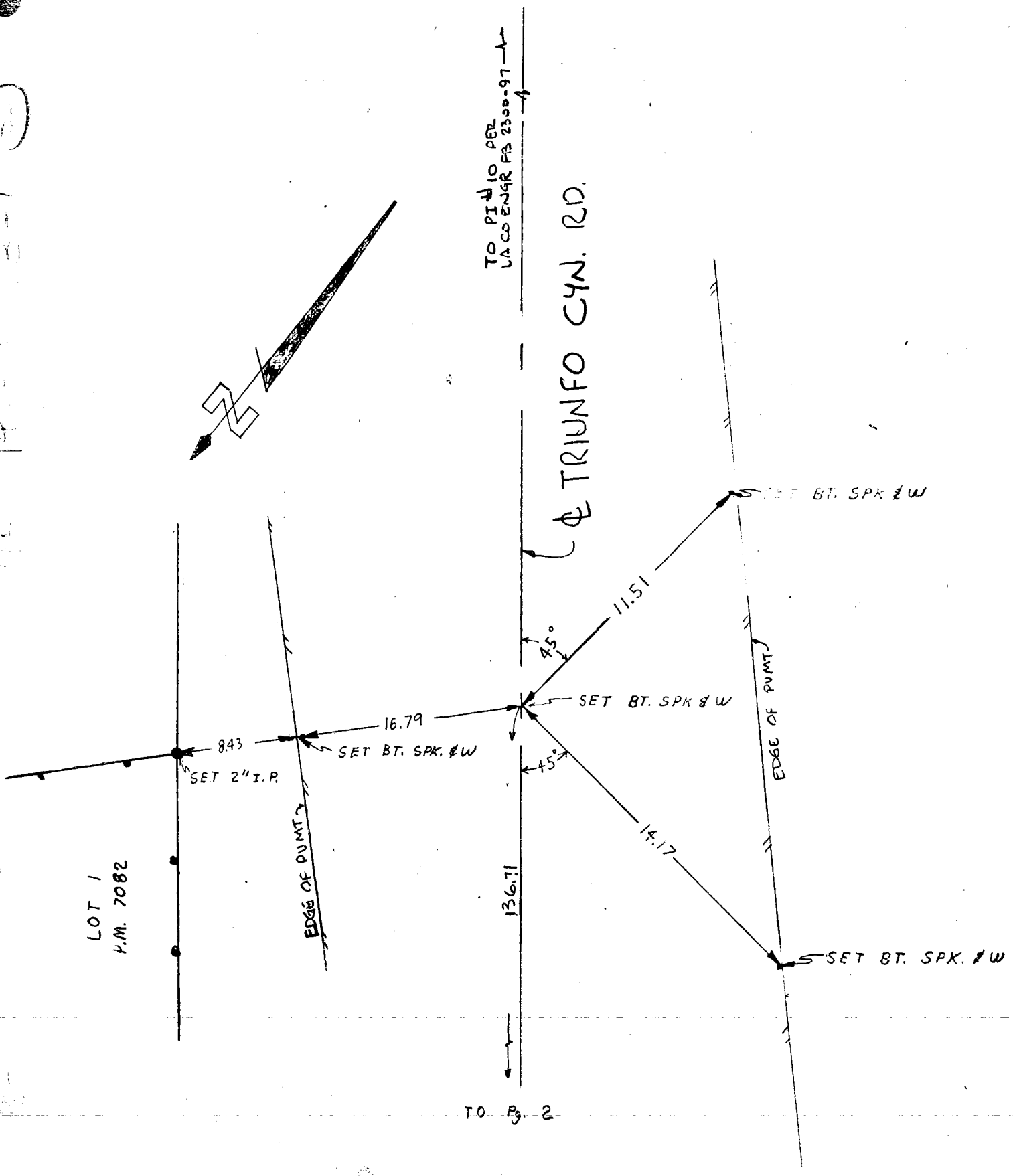

TO Pg. 2

To Pg. 1

NOTE: ALL SET POINTS ARE TAGGED LS 4034

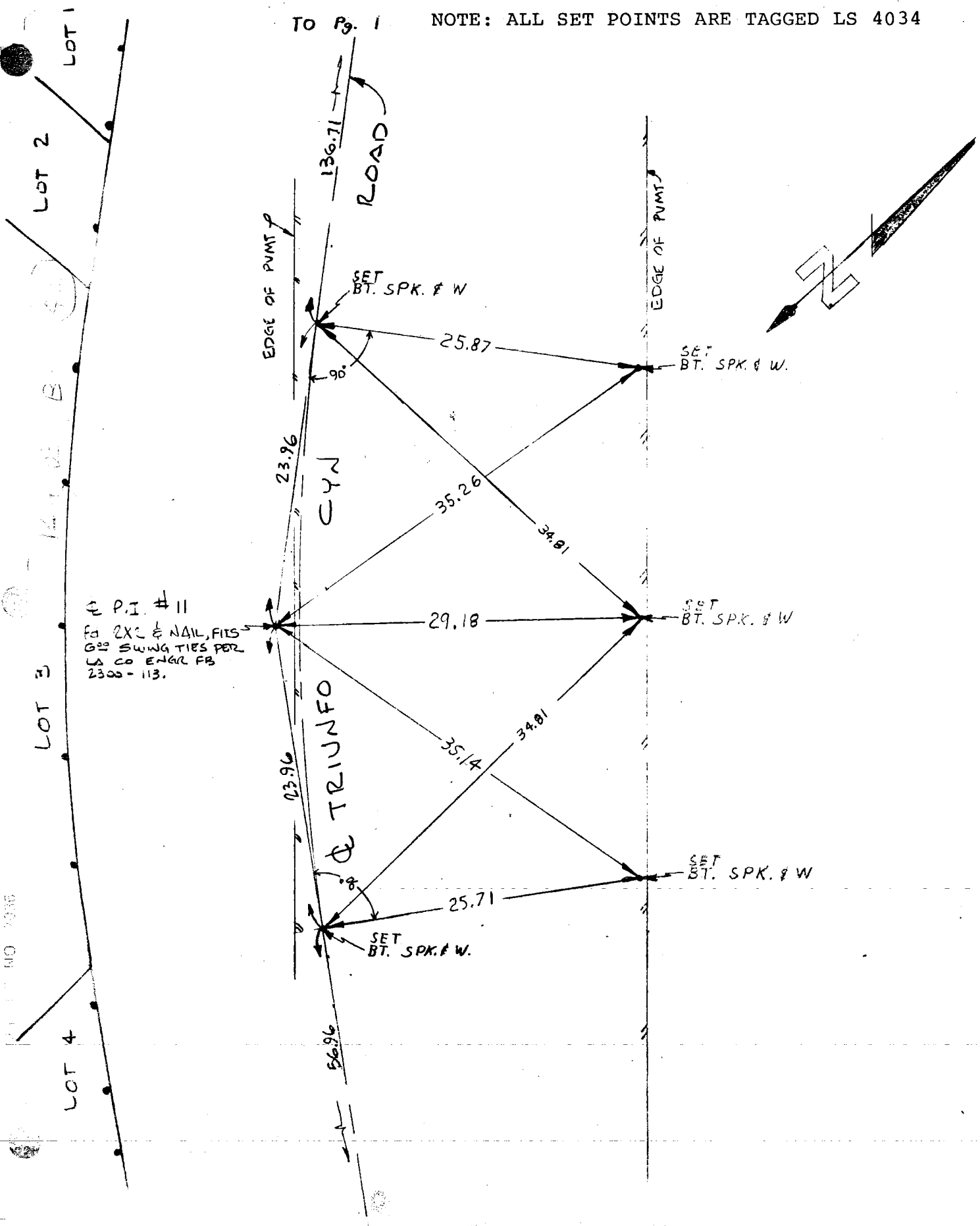

NOTE: ALL SET POINTS ARE TAGGED LS 4034

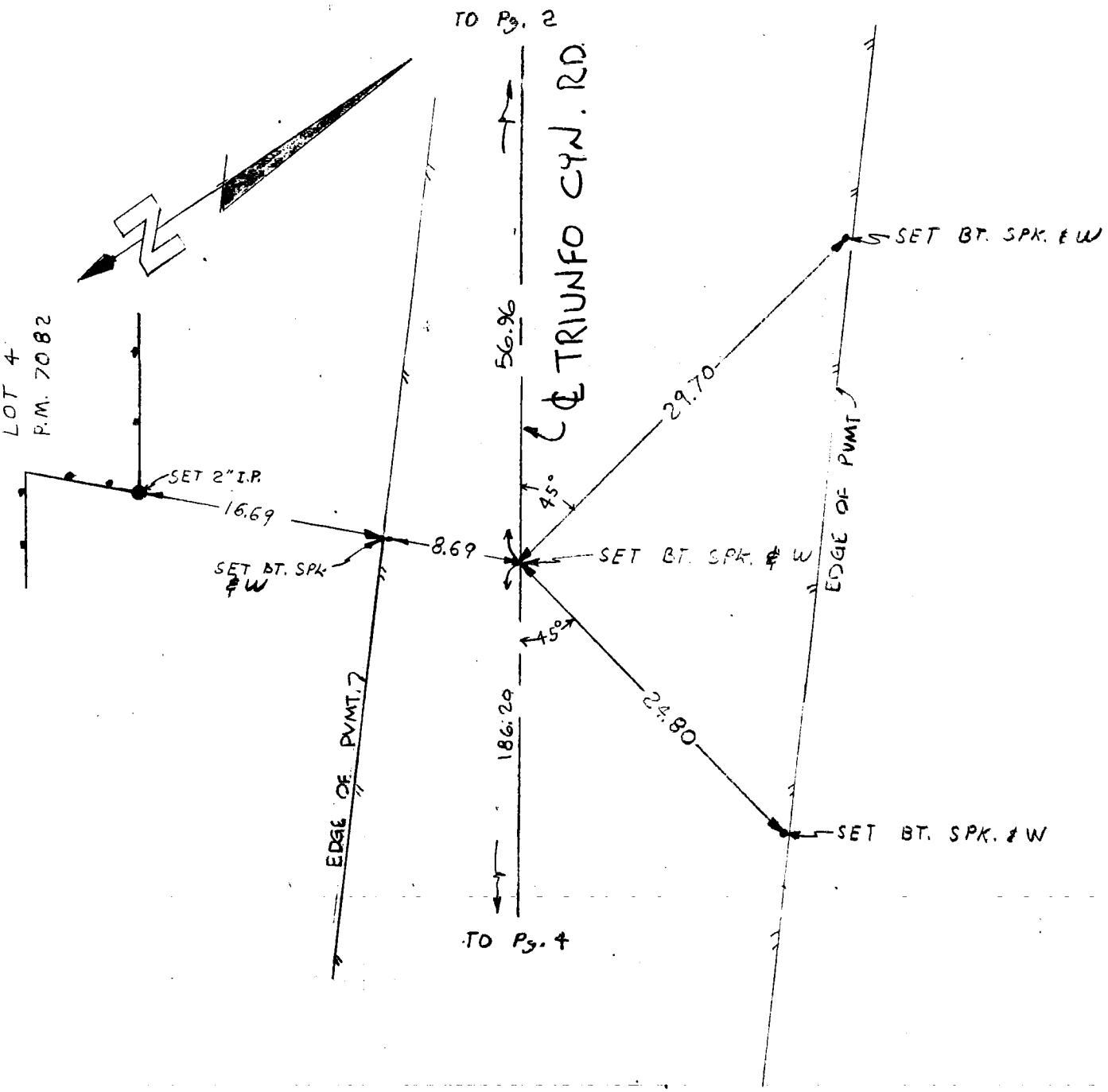

TRIUNFO CANYON ROAD PM. 7082
ROSECRANS SURVEYS

MAY 11, 1981

NOTE: ALL SET POINTS ARE TAGGED LS 4034

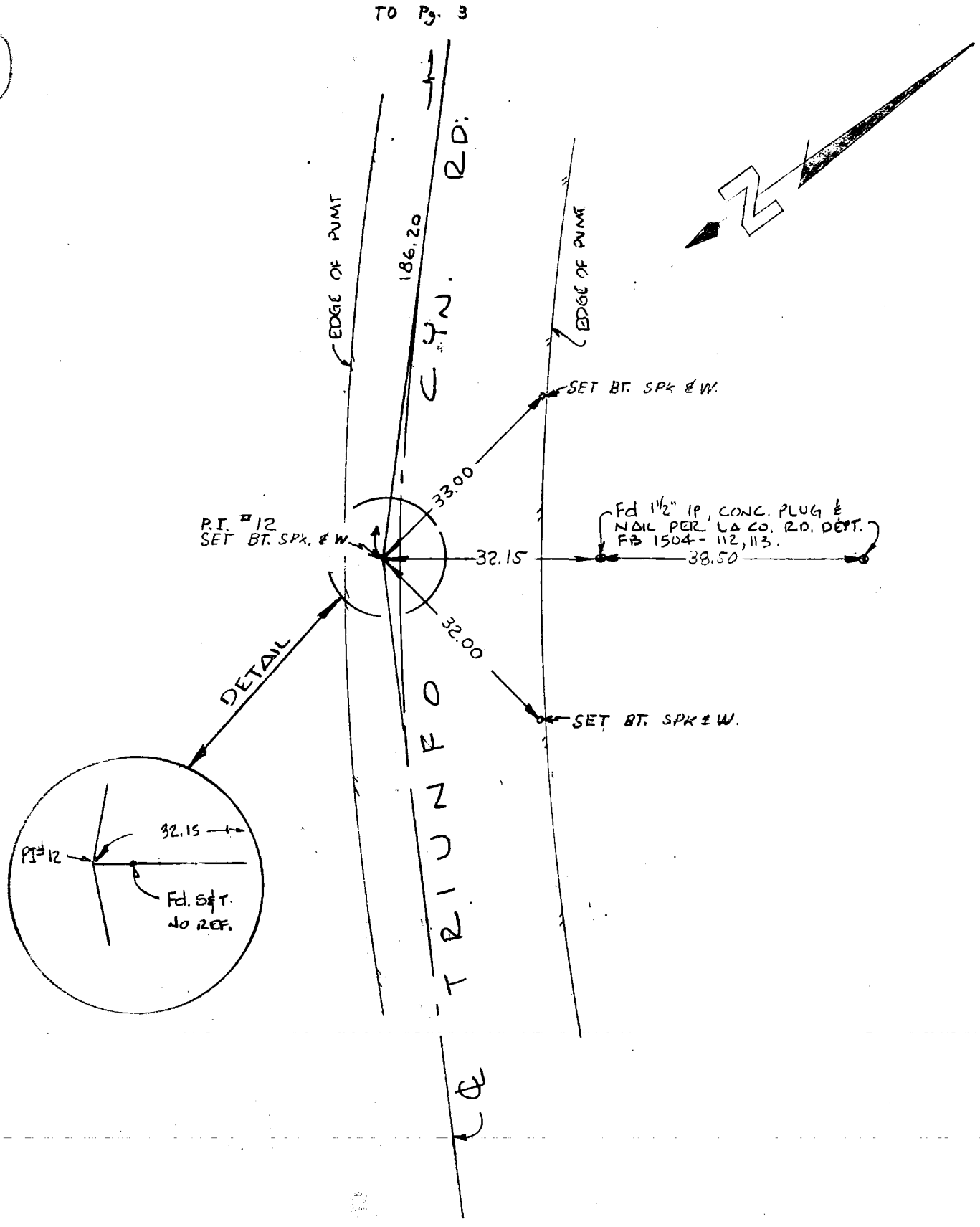

101

SURVEY OF ℄ TICS F. B. Pg.

SURVEY BY Wesley R. Lind R.C.E. 16362

DATE Mar 5, 1981 TR. No. 40326

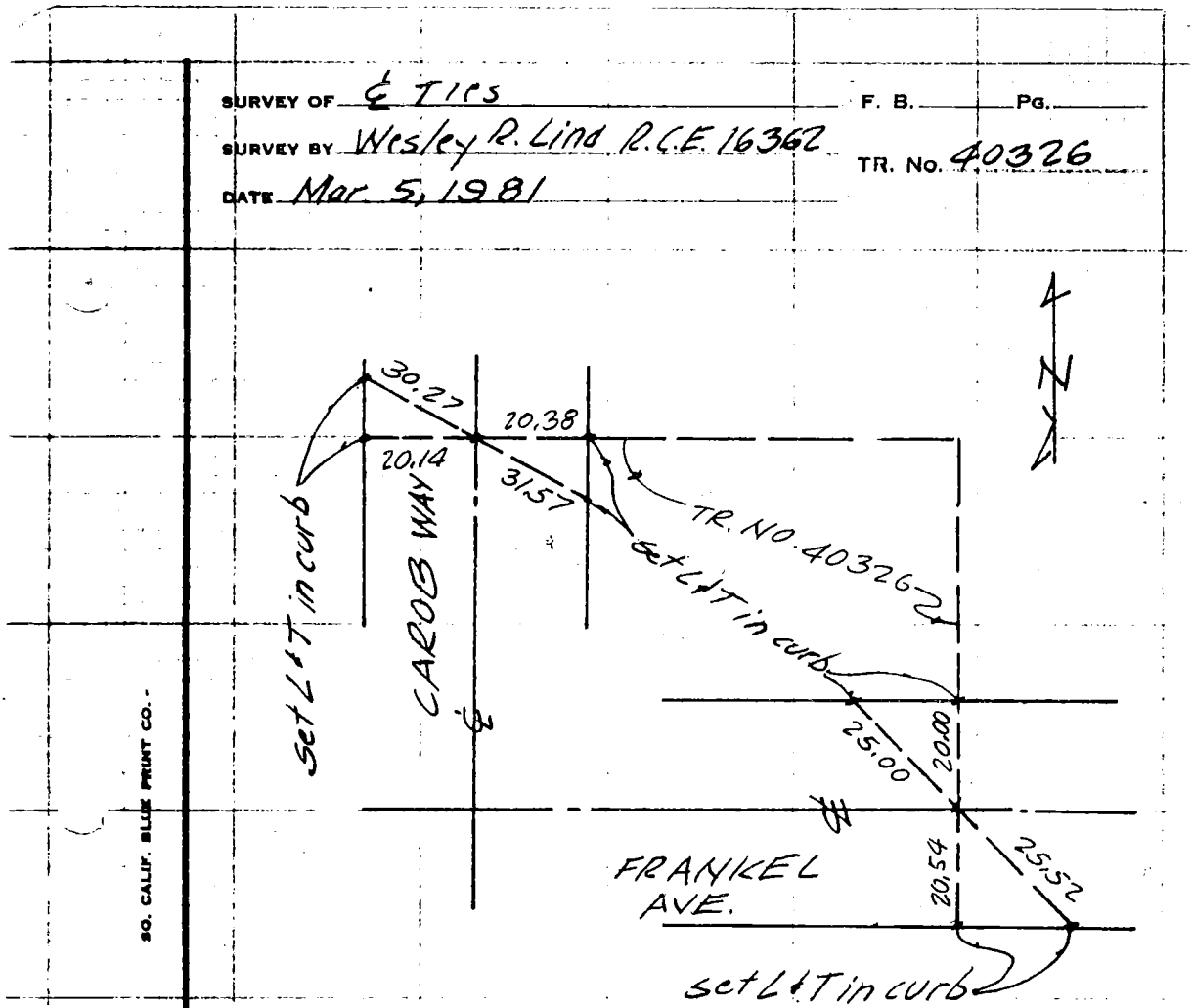

SO. CALIF. BLUE PRINT CO.

CO ENG FB 3654 - 102

SURVEY OF ℄ TIES F. B. III PG. 11

SURVEY BY SCHORR ENGINEERS TR. No. 32941

DATE JUNE 24. 1981



NOTE: ALL TIES ARE L.&T. SET IN TOP OF CURB
S.&T. TAGGED R.C.E. 12955

SO. CALIF. BLUE PRINT CO.

CO ENG FB 3654 - 103

F. B. III PG. 12 SURVEY OF ℄ TIES

TR. No. 32941 SURVEY BY SCHORR ENGINEERS

DATE JUNE 24. 1981

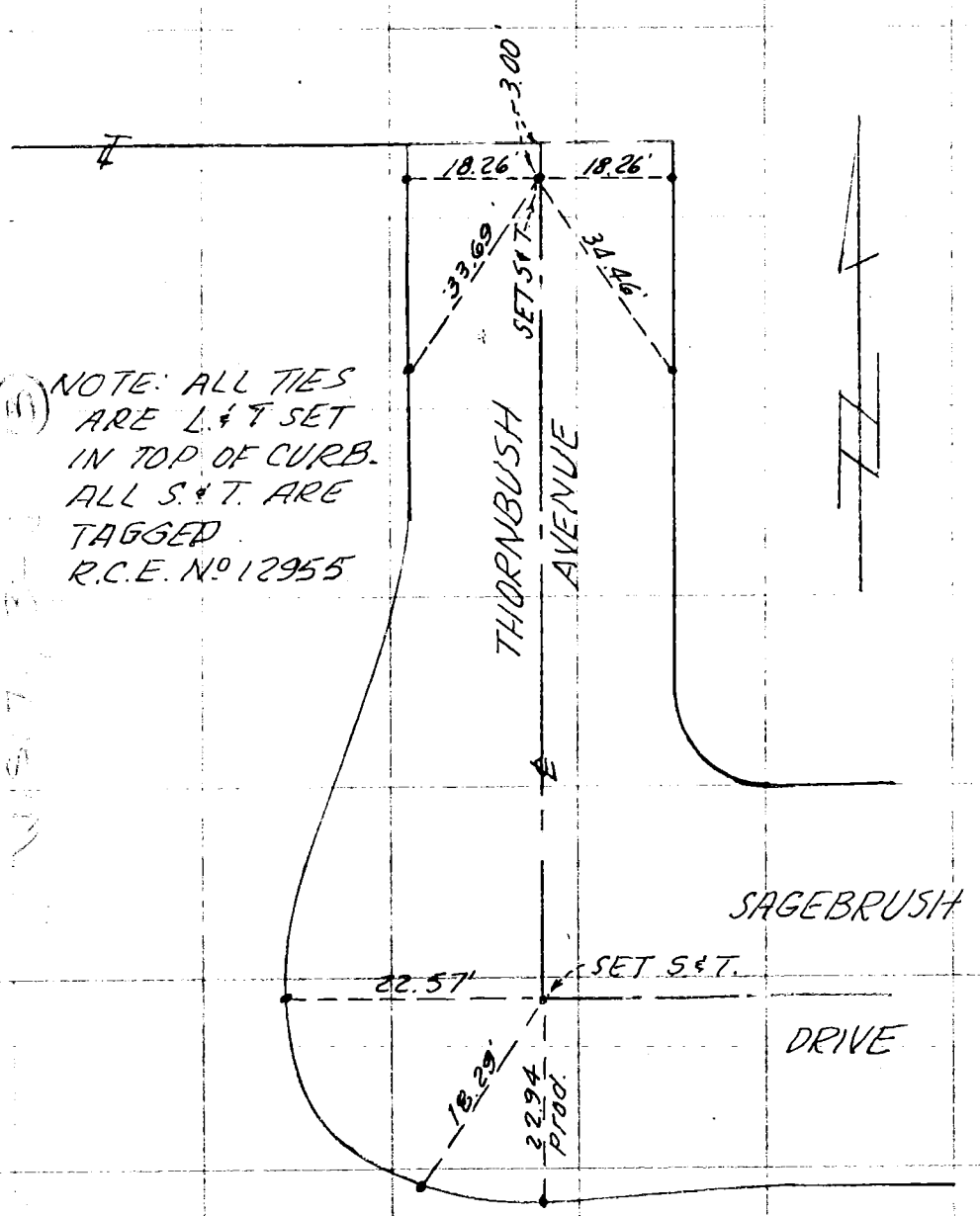

(11) NOTE: ALL TIES ARE L & T SET IN TOP OF CURB. ALL S & T ARE TAGGED R.C.E. No 12955

CO ENG FB 3654 - 104

SURVEY OF ℄ TIES F. B. III PG. 13

SURVEY BY SCHORR ENGINEERS TR. No. 32941

DATE JUNE 24. 1981

NOTE: ALL TIES ARE L&T SET IN TOP OF CURB
ALL S&T ARE TAGGED R.C.E. No 12955

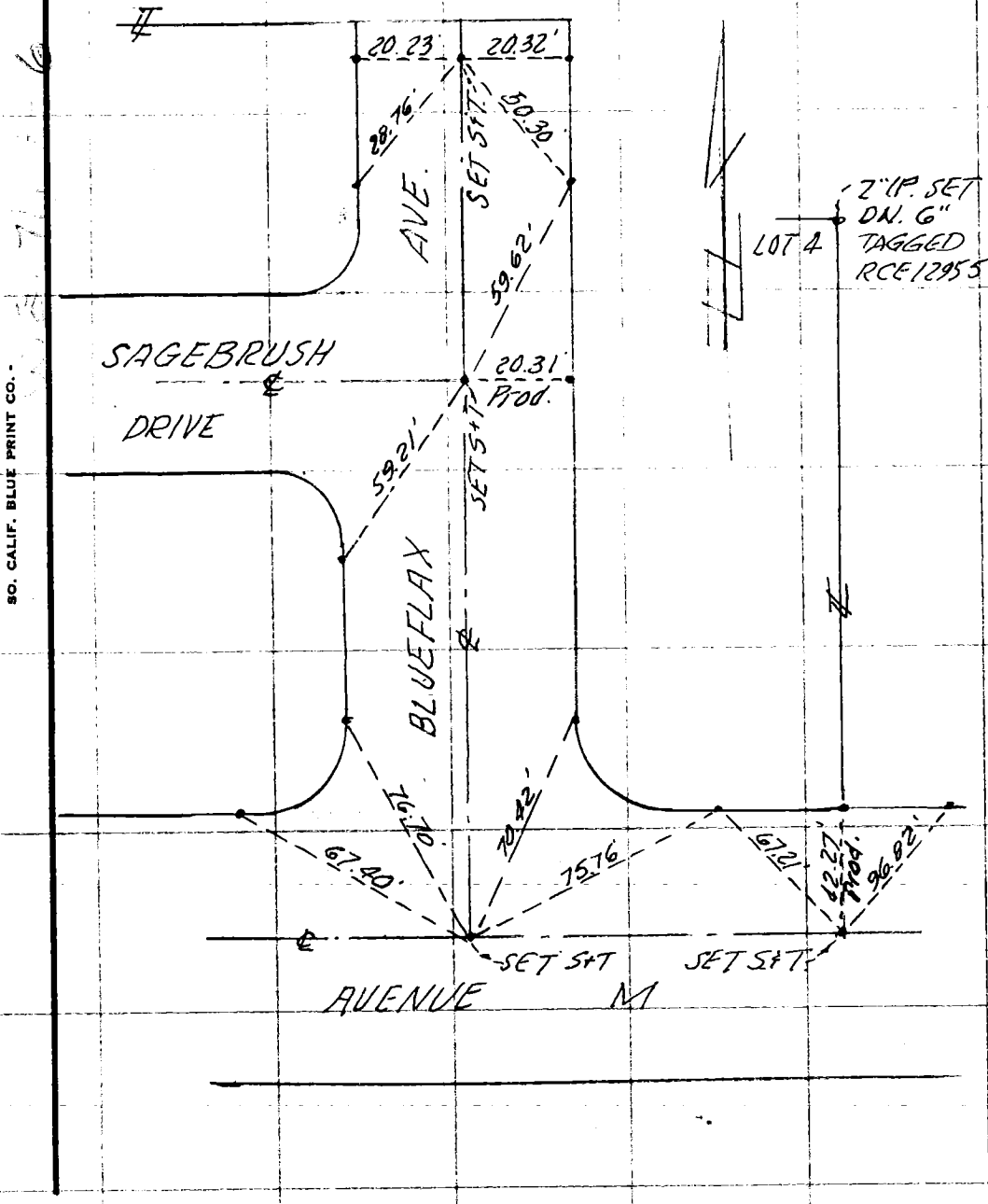

SO. CALIF. BLUE PRINT CO.

CO ENG FB 3654 - 105

SURVEY OF FINAL MONUMENTATION & & TIES F B NO. 1 PAGE #5

SURVEY BY J.H. EDWARDS CO. INC TRACT NO. 33034

DATE June 17/81

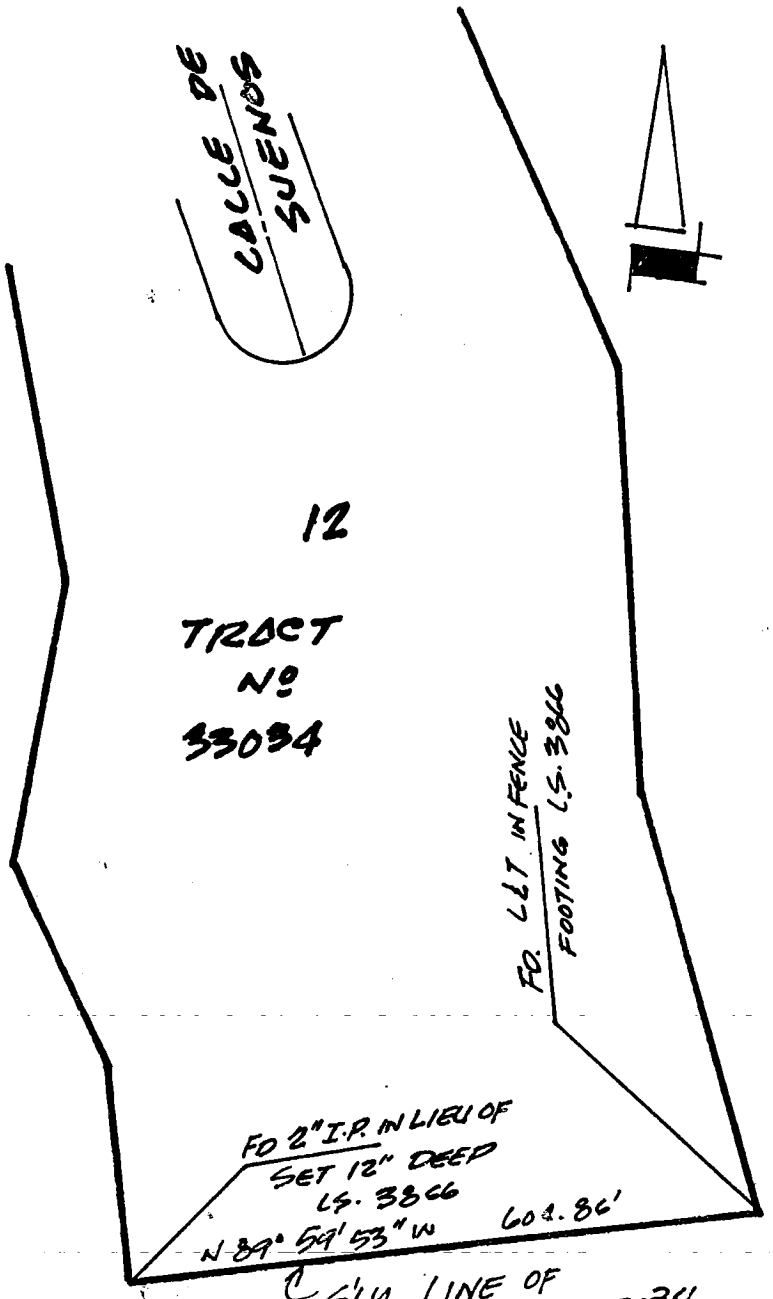

DO NOT EXTEND NOTES THIS SIDE OF LINE

SURVEYORS SERVICE COMPANY, COSTA MESA - STOCK NO. 411

CO ENG FB 3654-106

SURVEY OF FINAL MONUMENTATION & ℄ TIES F B NO. 2 PAGE 45

SURVEY BY J.H. EDWARDS CO. INC. TRACT NO. 33034

DATE JUNE 16/81

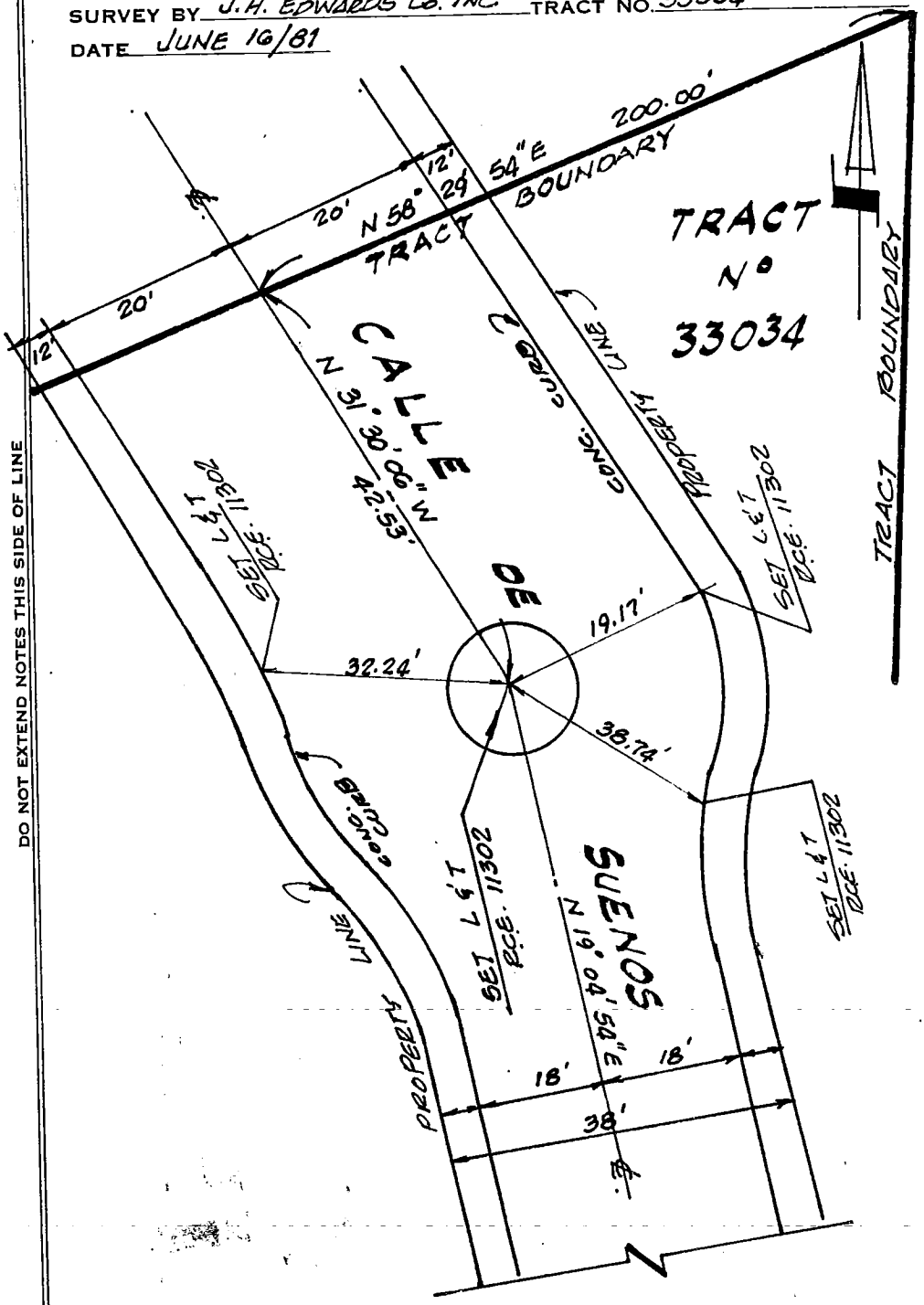

DO NOT EXTEND NOTES THIS SIDE OF LINE

SURVEYORS SERVICE COMPANY, COSTA MESA - STOCK NO. 411

CO ENG FB 3654-107

SURVEY OF FINAL MONUMENTATION & TIES F B NO. 3 PAGE 35

SURVEY BY J.H. EDWARDS CO. INC. TRACT NO. 33034

DATE June 17/81

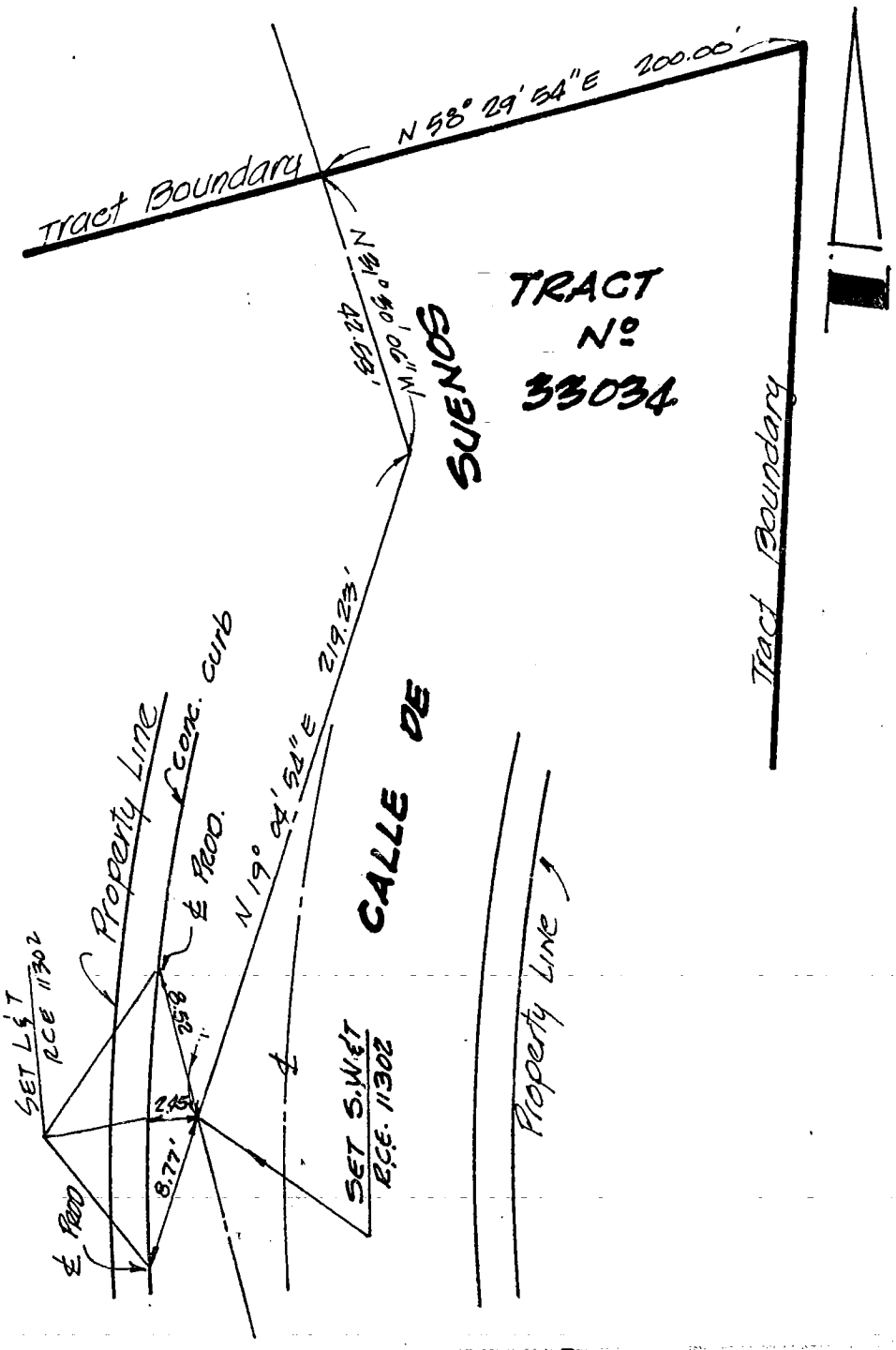

DO NOT EXTEND NOTES THIS SIDE OF LINE

CO ENG FB 3654 - 108

SURVEY OF FINAL MONUMENTATION & C TIES F B NO. 4 PAGE 5

SURVEY BY U.H. EDWARDS CO. INC. TRACT NO.

DATE

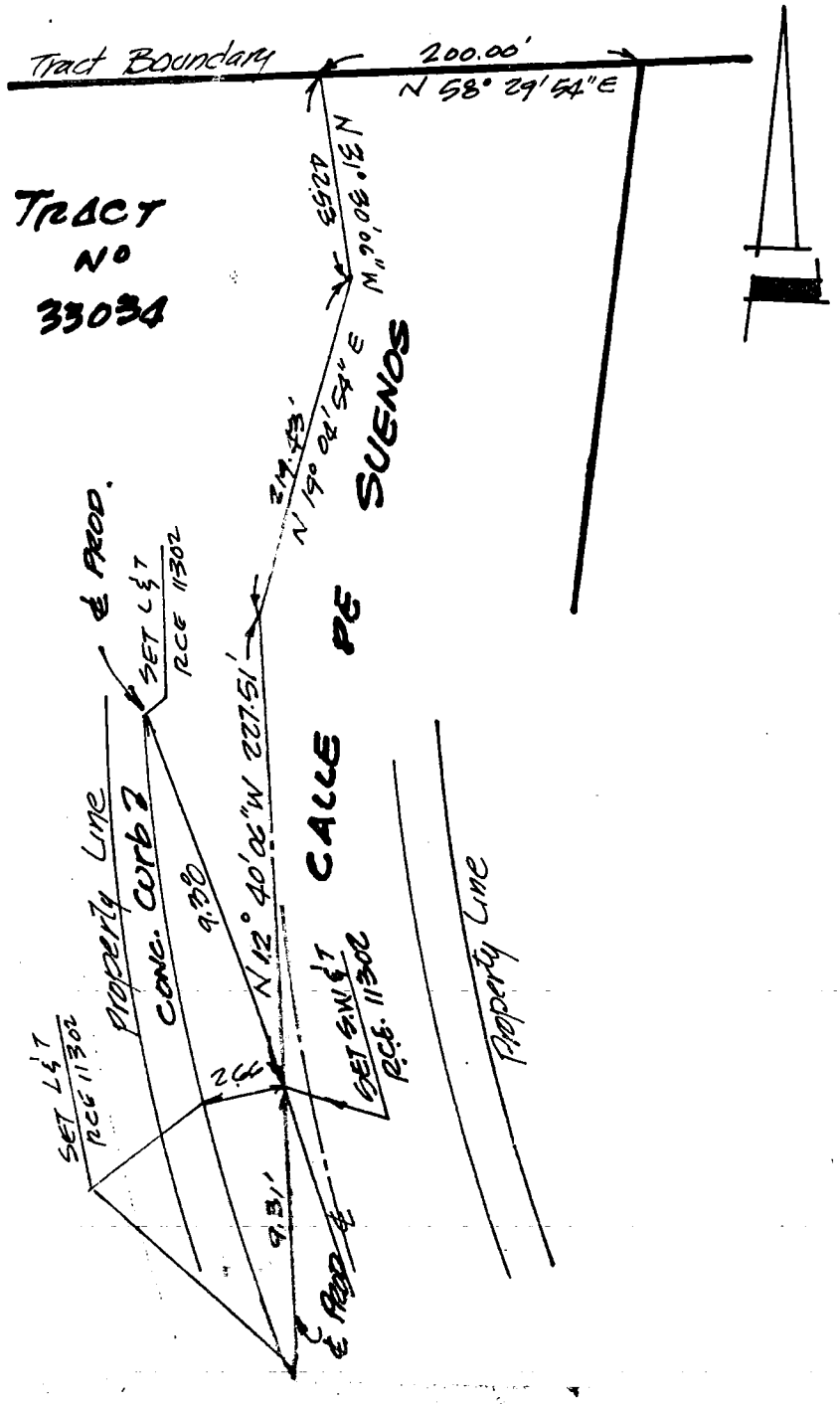

DO NOT EXTEND NOTES THIS SIDE OF LINE

SURVEYORS SERVICE COMPANY, COSTA MESA - STOCK NO. 411

CO ENG FB 3654 - 109

SURVEY OF FINAL MONUMENTATION & L & T'S F B NO. 5 PAGE 5

SURVEY BY J.H. EDWARDS CO. INC. TRACT NO. 33034

DATE June 17/81

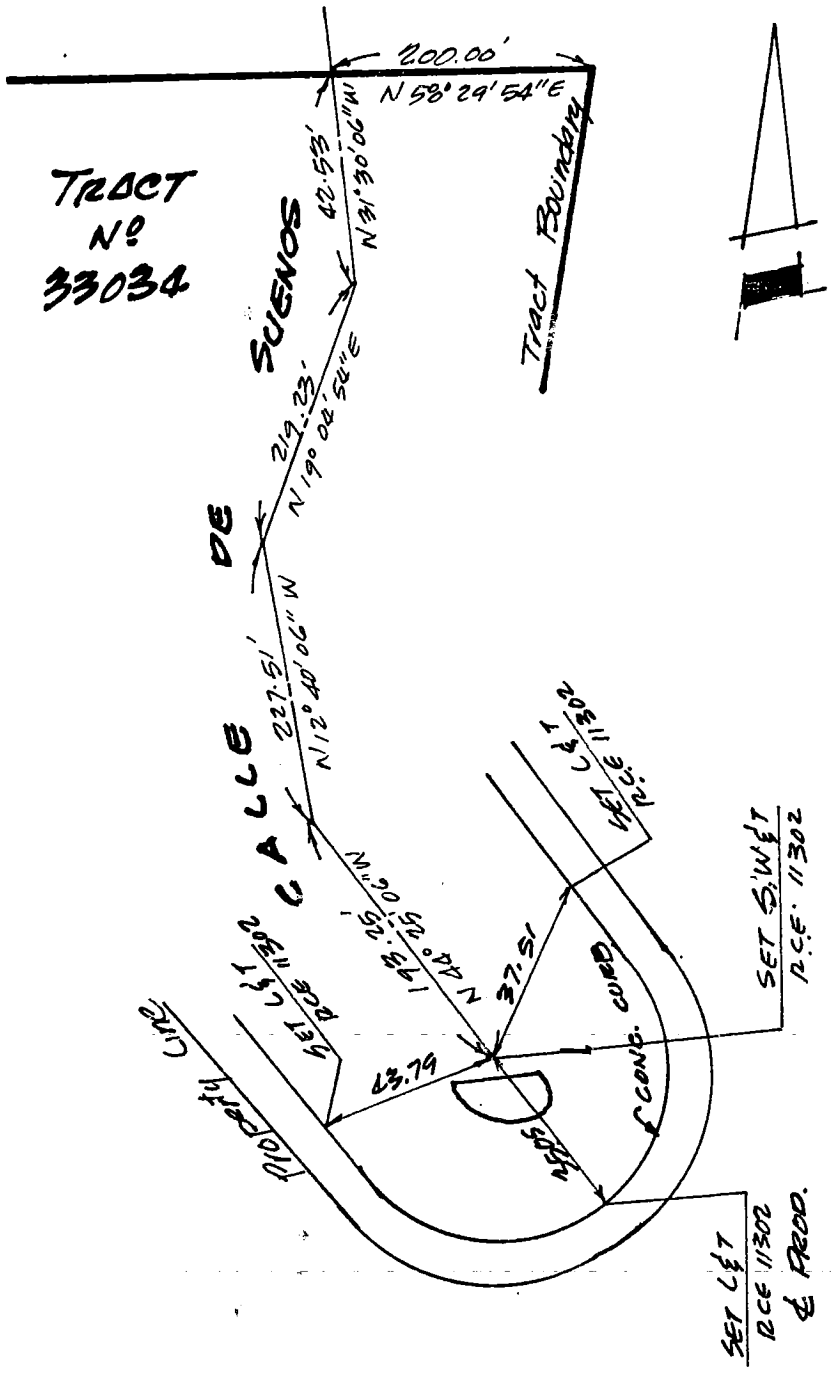

DO NOT EXTEND NOTES THIS SIDE OF LINE

SURVEYORS SERVICE COMPANY, COSTA MESA - STOCK NO. 411

CO ENG FB 3654 - 110

SURVEY OF CENTERLINE TIES F B NO. PAGE

SURVEY BY DONMOYER & ASSOC. TRACT NO. 3392

DATE 6-11-81

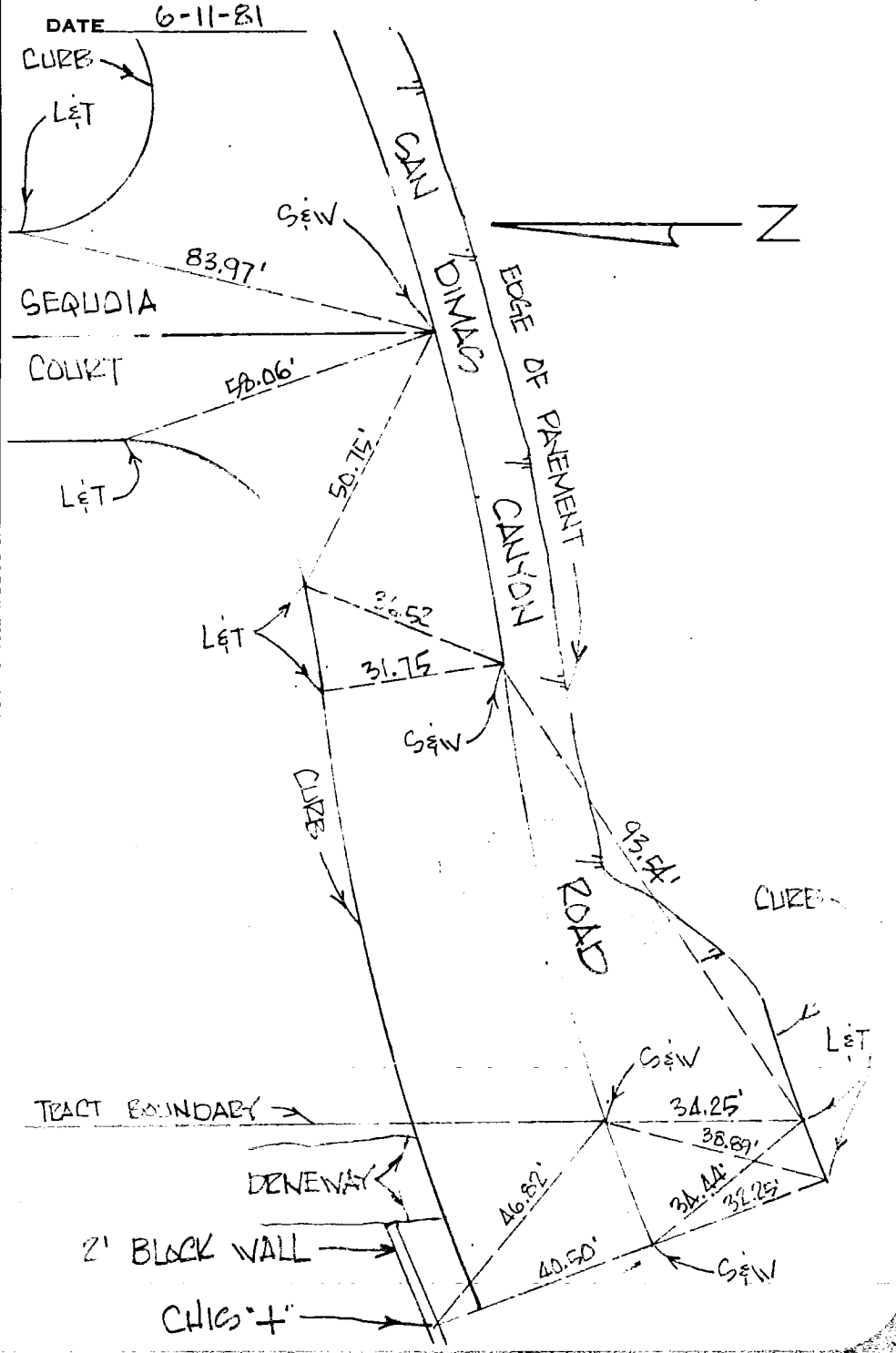

SURVEYORS SERVICE COMPANY - STA MESA - STOCK NO. 411

DO NOT EXTEND NOTES THIS SIDE OF LINE

CO ENG FB 3654 - 111

F B NO._____PAGE_____

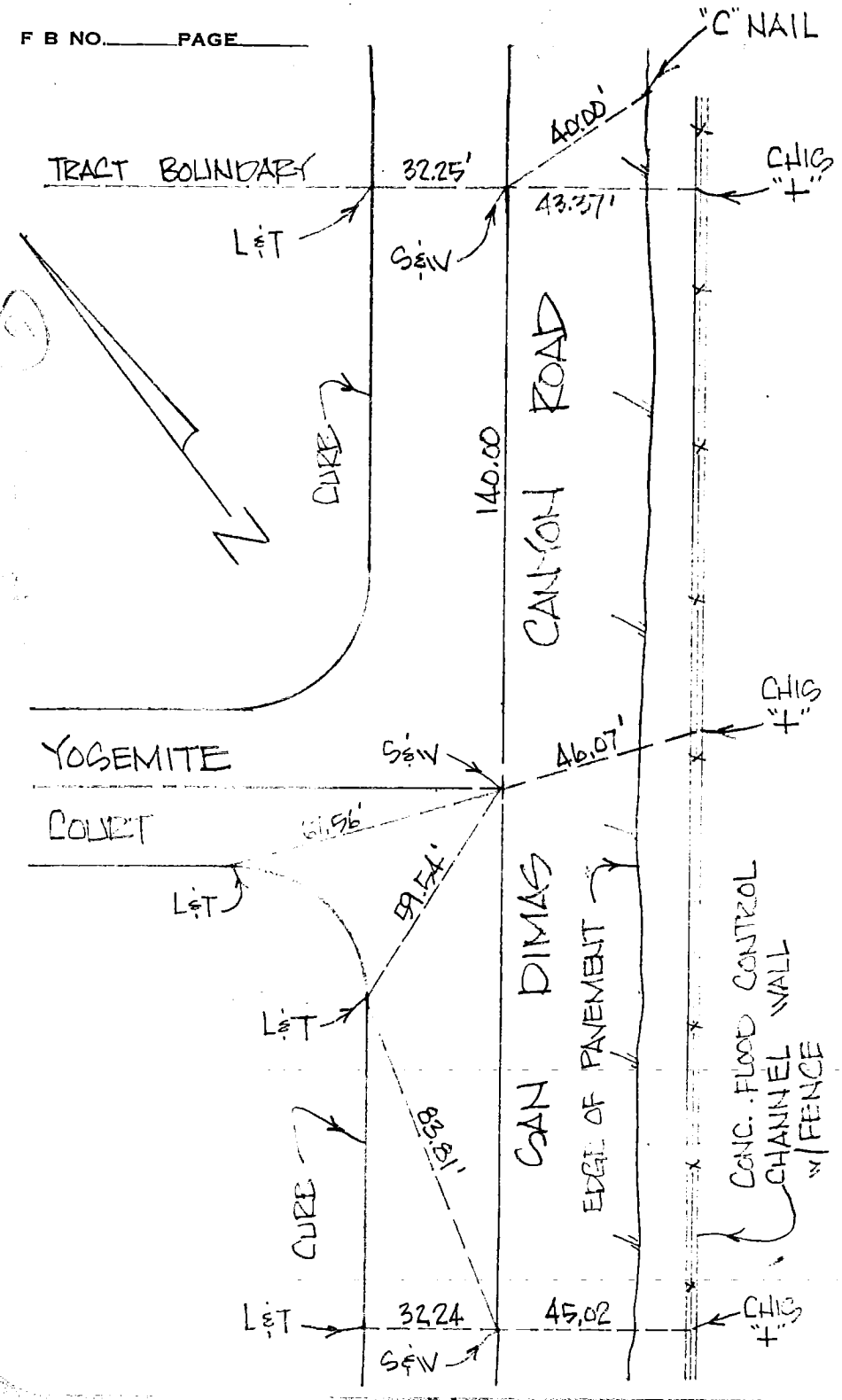

DO NOT EXTEND NOTES THIS SIDE OF LINE

SURVEYORS SERVICE COMPANY COSTA MESA - STOCK NO. 411

CO ENG FB 3654 - 112

SURVEY OF CENTERLINE TIES F B NO. _____ PAGE _____

SURVEY BY KONMOYER & ASSOC. TRACT NO. 33921

DATE 6-11-81

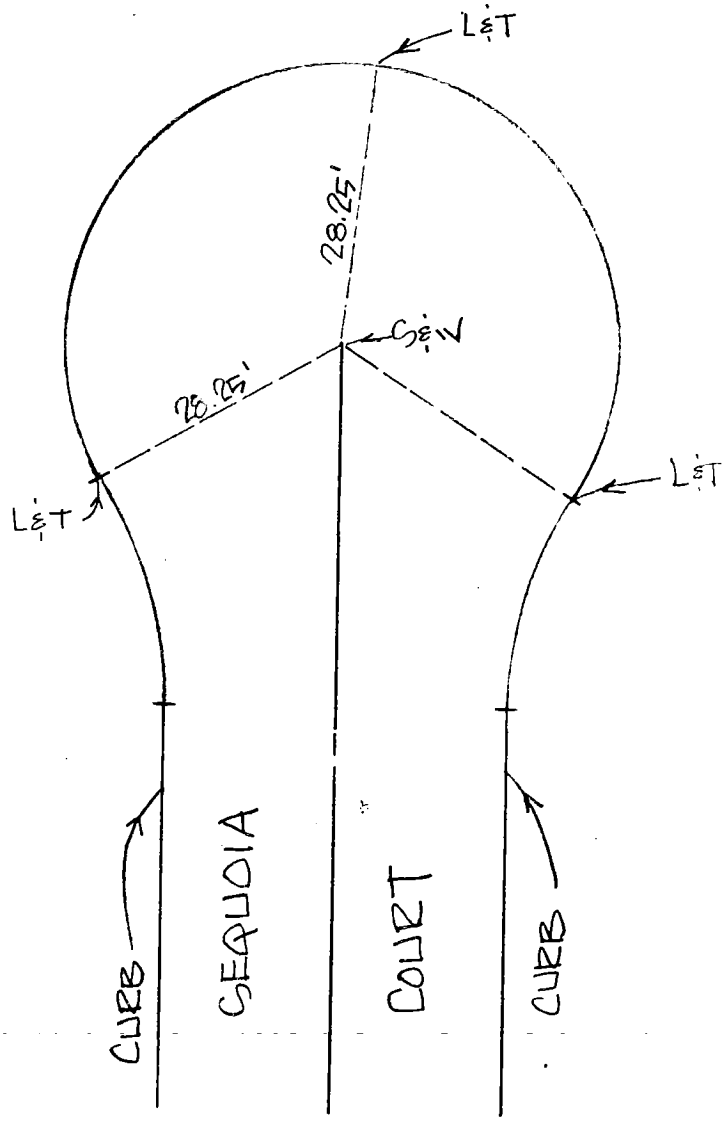

DO NOT EXTEND NOTES THIS SIDE OF LINE W.S. 48, D-2 (109)

SURVEYORS SERVICE COMPANY COSTA MESA - STOCK NO. 411

CO ENG FB 3654 - 113

F B NO._____PAGE_____

W.S. 48, D-2 (110)

DO NOT EXTEND NOTES THIS SIDE OF LINE

SURVEYORS SERVICE COMPA' . COSTA MESA - STOCK NO. 411

CO ENG FB 3654 - 114

SURVEY OF CENTERLINE TIES F B NO. _____ PAGE _____

SURVEY BY JAMES E. NELSON TRACT NO. 40195
RCE 22406

DATE _____

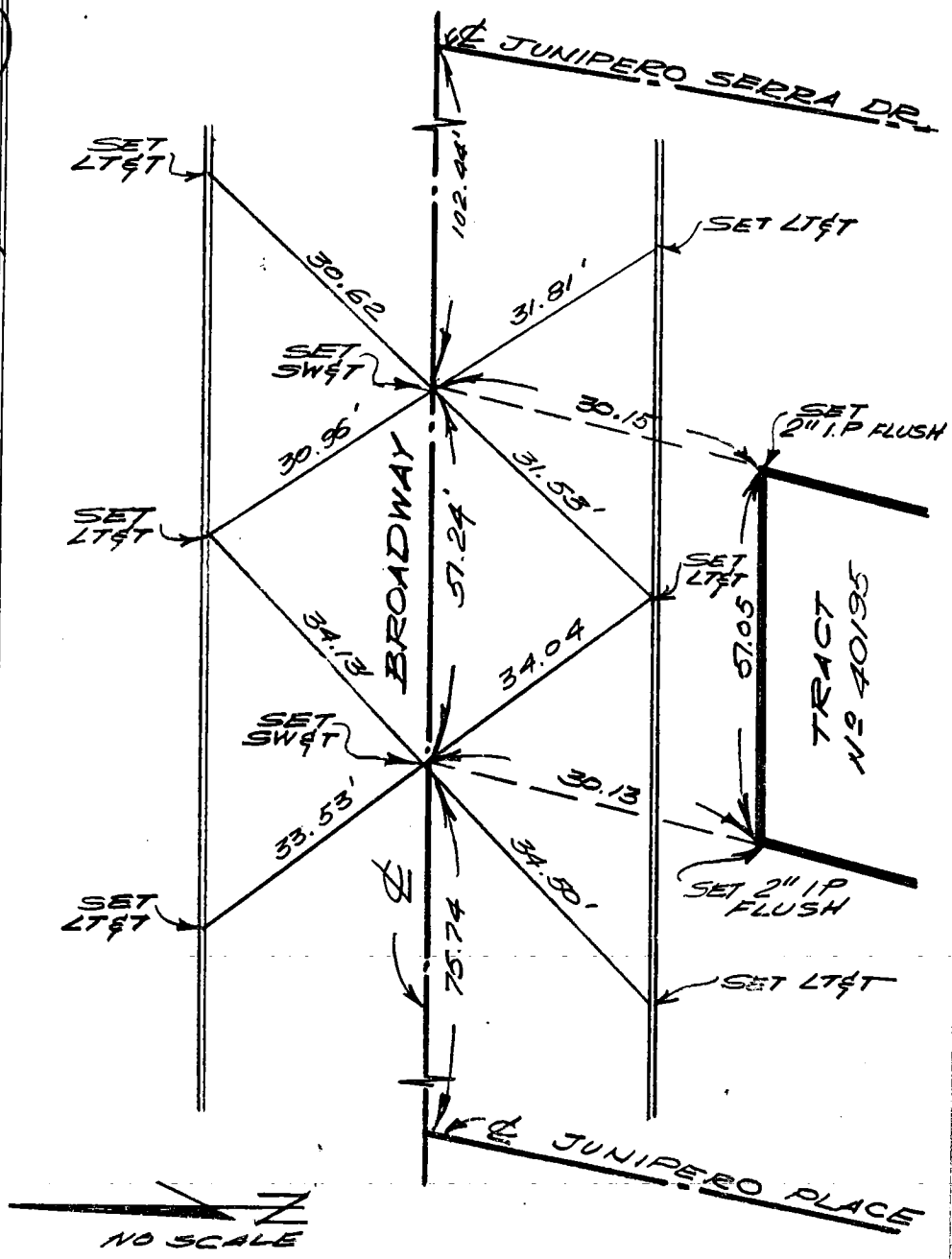

DO NOT EXTEND NOTES THIS SIDE OF LINE W.S. 44, B-5 (142 & 141)

SURVEYORS SERVICE COMPANY - STA MESA - STOCK NO. 411

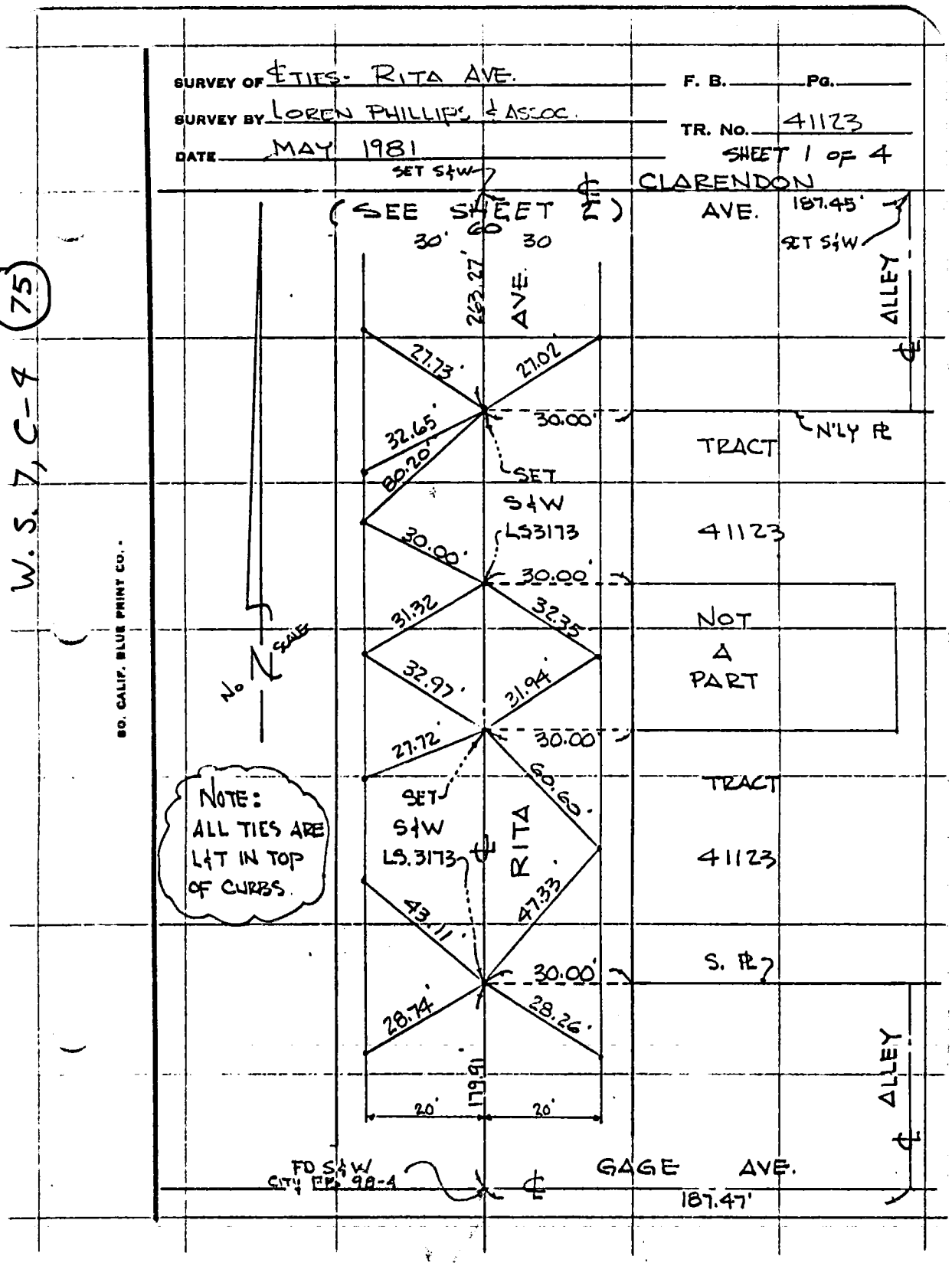
SURVEY OF ℄TIES- RITA AVE.
F. B. Pg.
SURVEY BY LOREN PHILLIPS & ASSOC.
TR. No. 41123
DATE MAY 1981
SHEET 1 of 4
SET S&W
℄ CLARENDON AVE.
(SEE SHEET 2)
187.45'
SET S&W
ALLEY
30' 60 30
263.27'
RITA AVE.
27.73'
27.02'
30.00'
N'LY PL
TRACT
32.65'
80.20'
SET S&W LS3173
41123
30.00'
30.00'
31.32'
32.35'
NOT A PART
32.97'
31.94'
27.72'
30.00'
TRACT
SET S&W LS.3173
50.60'
41123
43.11'
47.33'
30.00'
S. PL?
28.74'
28.26'
179.91'
20'
20'
FD S&W CITY ENG. 98-4
GAGE AVE.
187.47'
ALLEY
W.S.7, C-4 (75)
NO SCALE
NOTE: ALL TIES ARE L&T IN TOP OF CURBS.
SO. CALIF. BLUE PRINT CO.

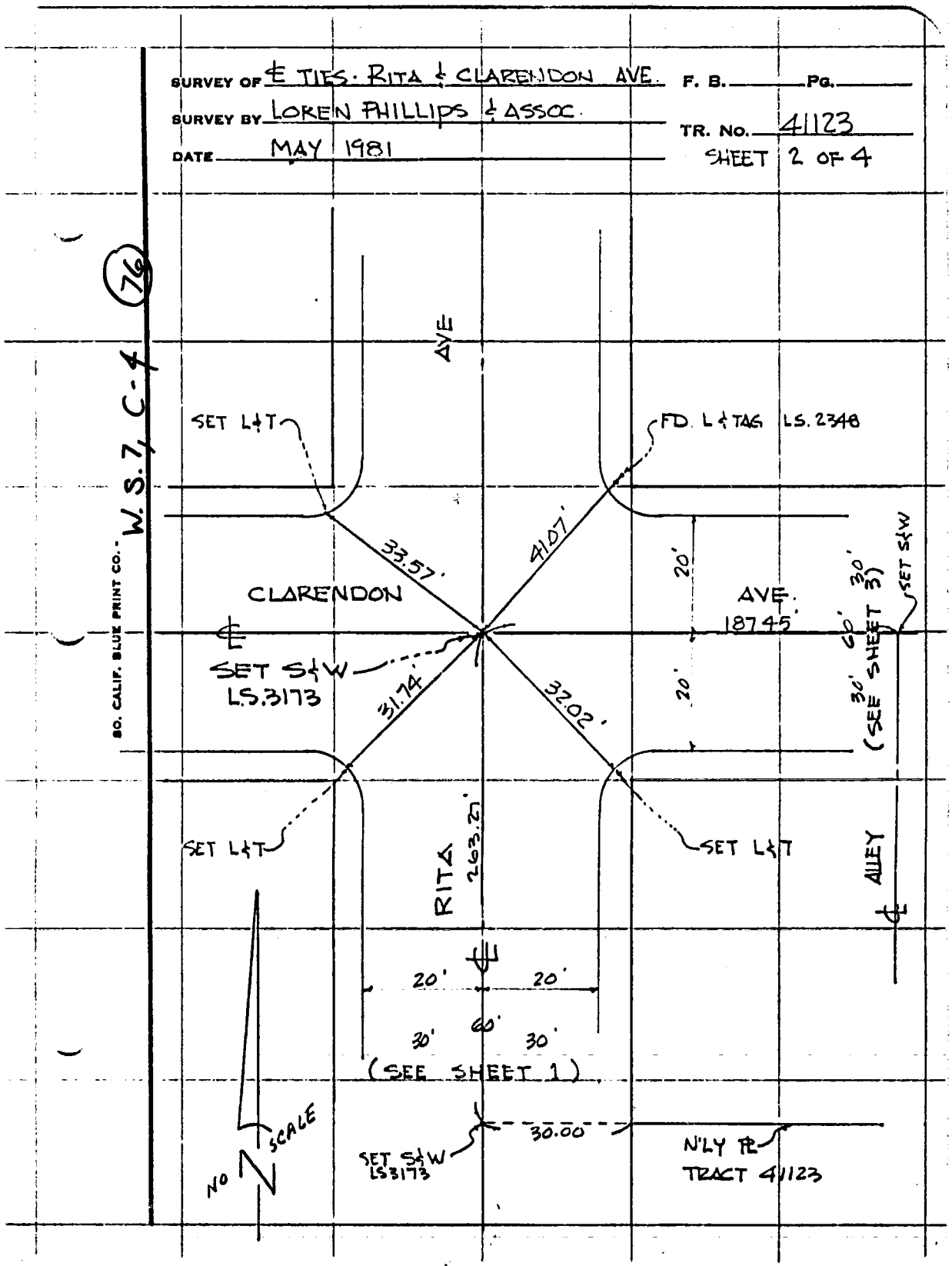
SURVEY OF ℄ TIES · RITA & CLARENDON AVE.
F. B. Pg.
SURVEY BY LOREN PHILLIPS & ASSOC.
TR. No. 41123
DATE MAY 1981
SHEET 2 OF 4
W.S.7, C-4
76
SO. CALIF. BLUE PRINT CO.
AVE
SET L&T
FD. L & TAG LS. 2348
33.57'
41.07'
CLARENDON
℄
AVE.
1874.5'
20'
30'
60'
30'
(SEE SHEET 3)
SET S&W
SET S&W
LS.3173
31.74'
32.02'
20'
SET L&T
SET L&T
RITA
263.21'
ALLEY
℄
20'
20'
30'
60'
30'
(SEE SHEET 1)
SCALE
NO
SET S&W
LS3173
30.00'
N'LY ℞
TRACT 41123

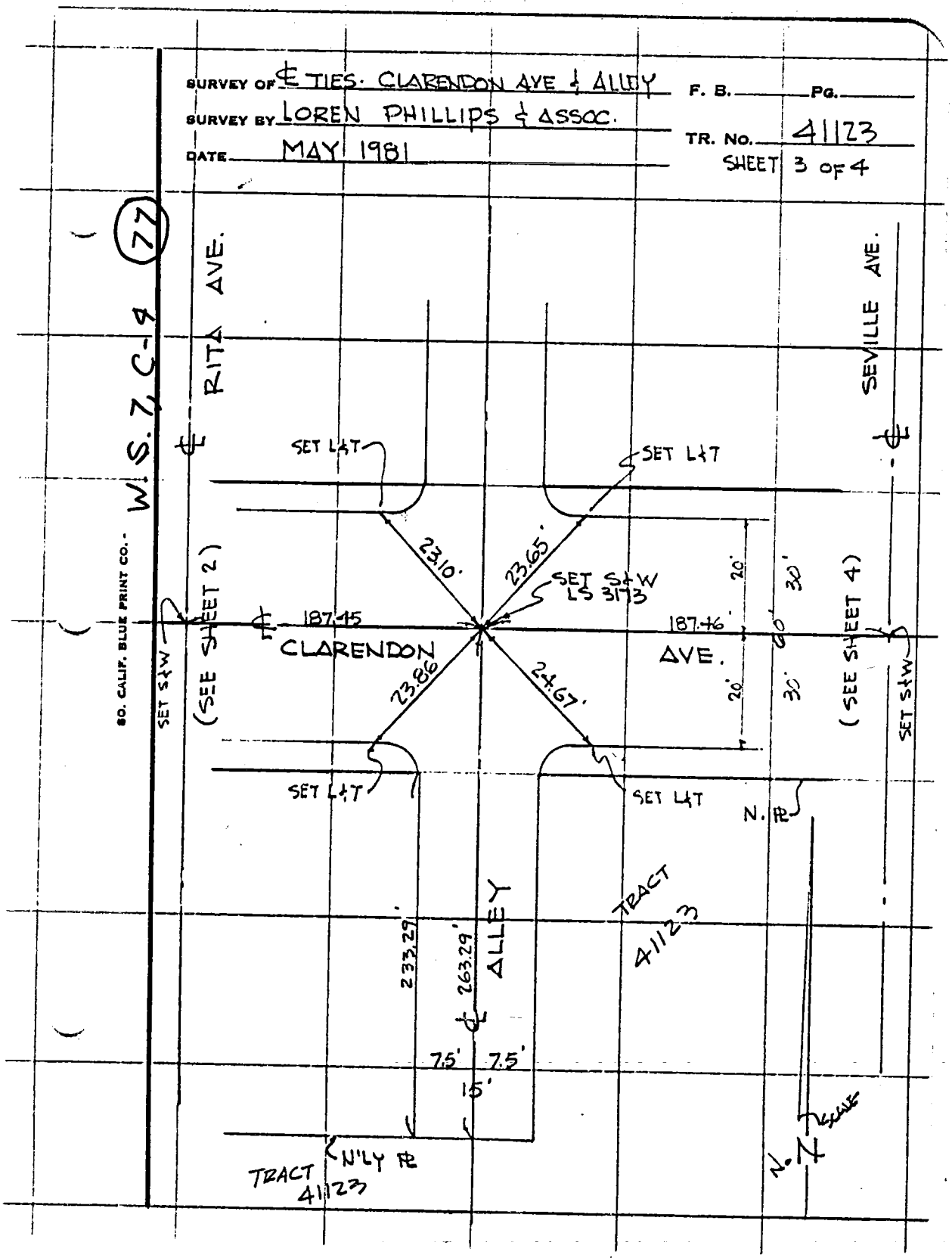
SURVEY OF ℄ TIES. CLARENDON AVE & ALLEY
F. B.
PG.
SURVEY BY LOREN PHILLIPS & ASSOC.
TR. NO. 41123
DATE MAY 1981
SHEET 3 OF 4
W.S. 7, C-9
77
RITA AVE.
SEVILLE AVE.
SET L&T
SET L&T
23.10'
23.65'
SET S&W LS 3173
187.45
187.46
CLARENDON
AVE.
23.86
24.67'
20'
30'
20'
30'
(SEE SHEET 2)
(SEE SHEET 4)
SET S&W
SET S&W
SET L&T
SET L&T
N. PL
TRACT 41123
233.29'
263.29'
ALLEY
7.5'
7.5'
15'
N'LY PL
TRACT 41123
N.
SO. CALIF. BLUE PRINT CO.

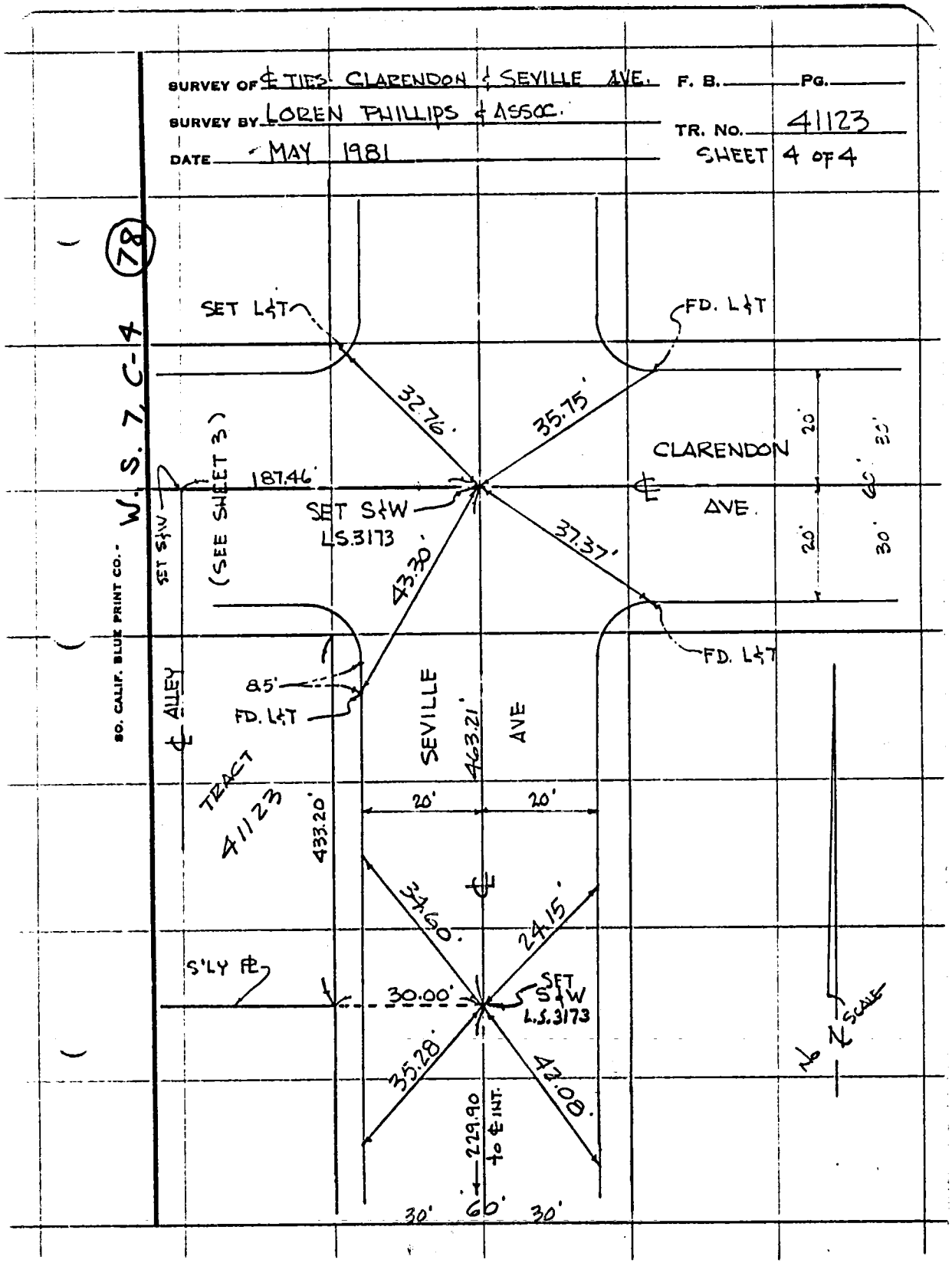
SURVEY OF ℄ TIES: CLARENDON ℄ SEVILLE AVE. F. B. Pg.
SURVEY BY LOREN PHILLIPS & ASSOC.
TR. NO. 41123
DATE MAY 1981
SHEET 4 OF 4
W. S. 7, C-4
78
SO. CALIF. BLUE PRINT CO.
SET L&T
FD. L&T
32.76'
35.75'
CLARENDON
℄ AVE.
20'
30'
187.46'
(SEE SHEET 3)
SET S&W
LS.3173
43.30'
37.37'
FD. L&T
℄ ALLEY
85'
FD. L&T
SEVILLE
AVE
463.21'
TRACT
41123
433.20'
20'
20'
24.60'
24.15'
S'LY ℄
30.00'
SET S&W
L.S.3173
35.28'
42.08'
229.90
to ℄ INT.
30'
60'
30'
N
SCALE

SURVEY OF CENTERLINE TIE · SHT 1 OF 1 SHT.

SURVEY BY WESLEY R. LIND, RCE 16362 TR. No. 41182

DATE JUNE 1, 1981

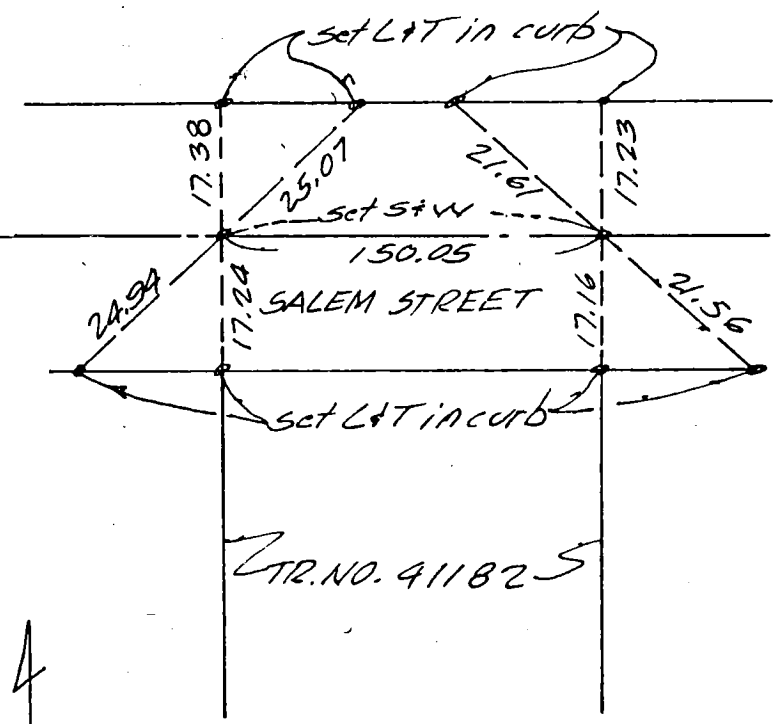

W.S. 40, E-4 (3)

PACIFIC AVENUE

SO. CALIF. BLUE PRINT CO.

SURVEY OF CENTERLINE TIES SHT 1 OF 1 SHT.

SURVEY BY WESLEY R. LIND RCE 16362 TR. No. 41183

DATE JUNE 3, 1981

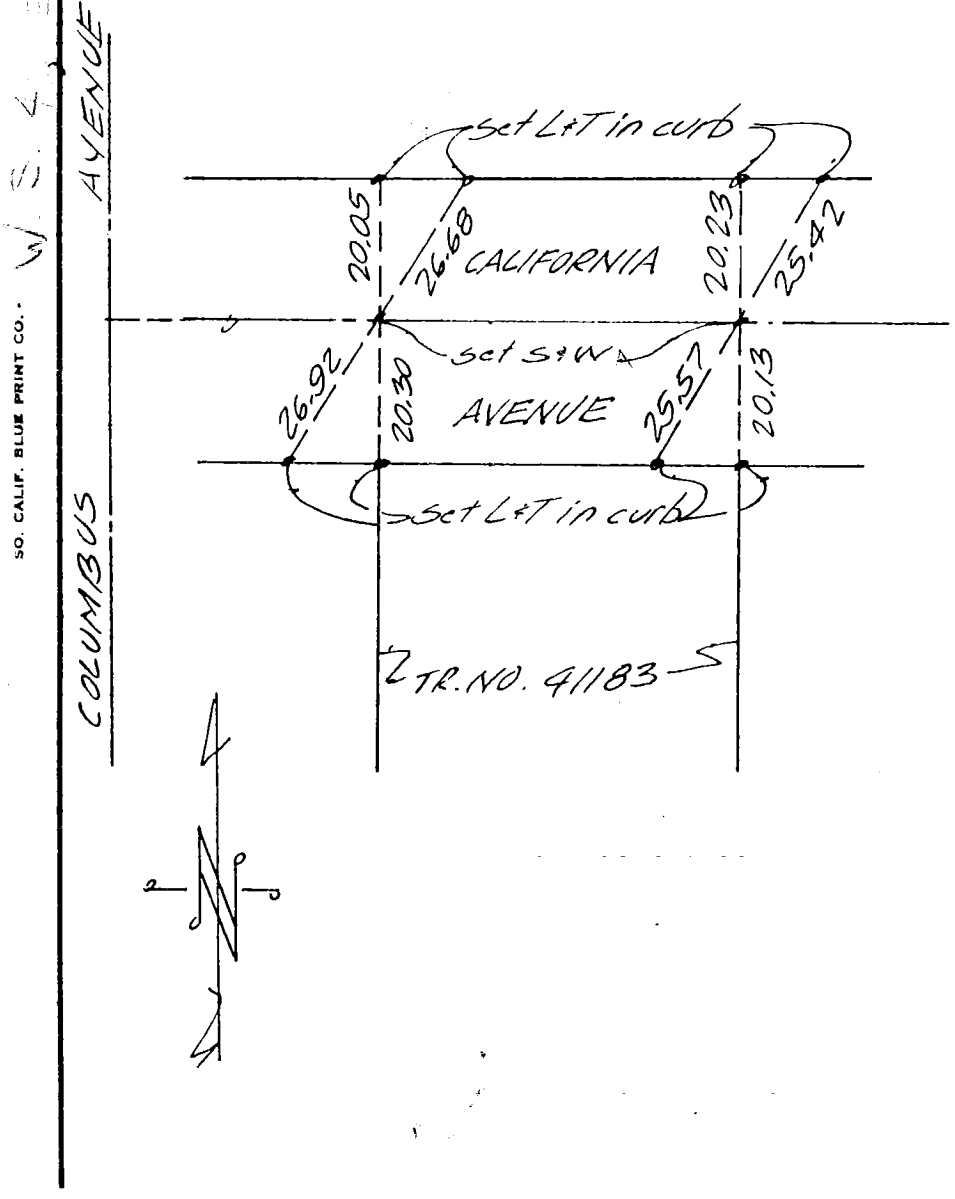

SO. CALIF. BLUE PRINT CO.

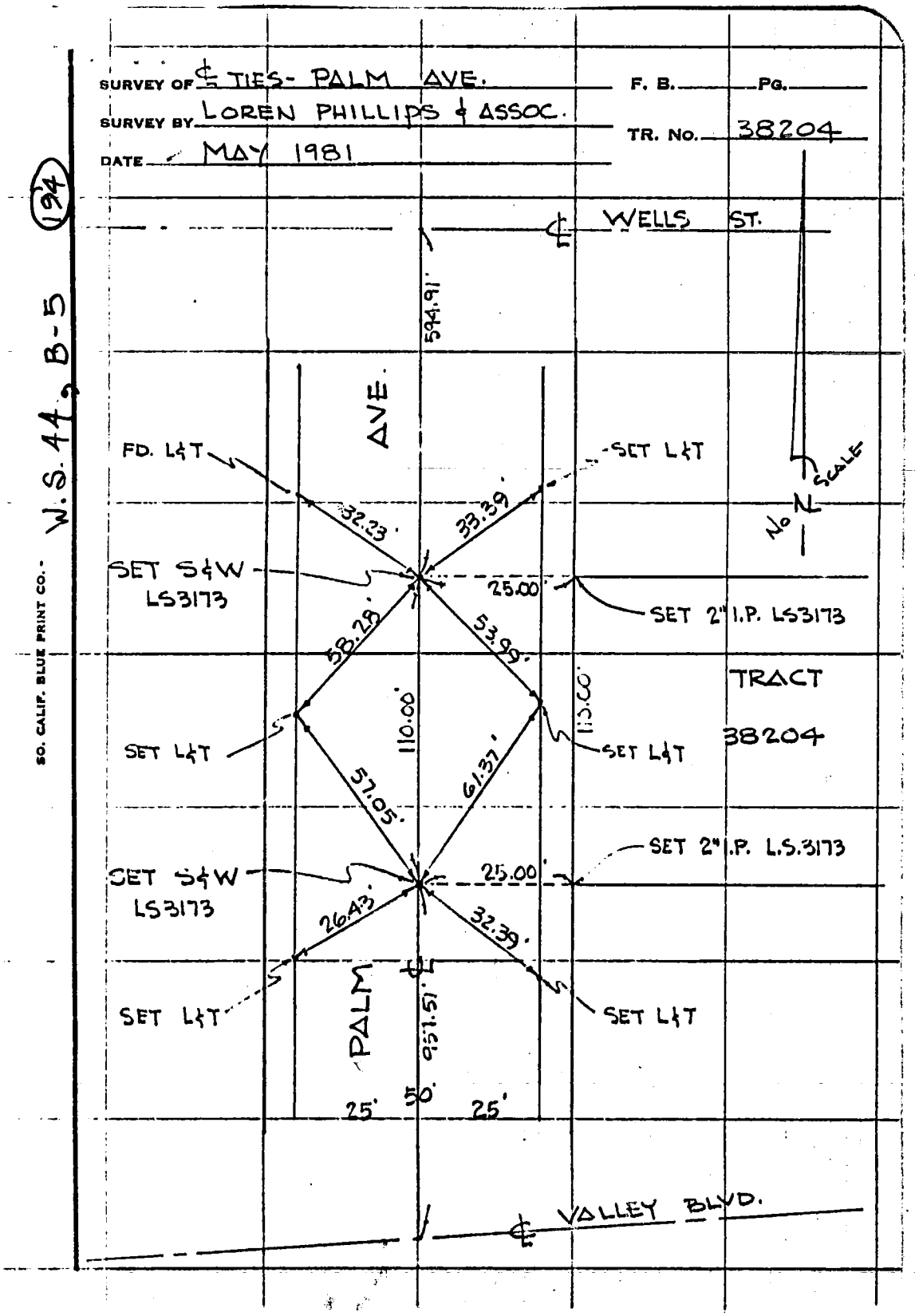
SURVEY OF ℄ TIES - PALM AVE.
F. B. PG.
SURVEY BY LOREN PHILLIPS & ASSOC.
TR. No. 38204
DATE MAY 1981
W.S. 44, B-5 (194)
SO. CALIF. BLUE PRINT CO.
℄ WELLS ST.
594.91'
AVE.
FD. L&T
SET L&T
32.33'
33.39'
SET S&W LS3173
25.00'
SET 2" I.P. LS3173
58.28'
53.90'
110.00'
115.00'
TRACT 38204
SET L&T
SET L&T
57.05'
61.37'
SET 2" I.P. L.S.3173
SET S&W LS3173
25.00'
26.43'
32.39'
SET L&T
SET L&T
PALM
951.51'
50'
25'
25'
℄ VALLEY BLVD.
SCALE
No N

CO ENG FB 3654 - 122

SURVEY OF CENTERLINE TIES F. B. ____ PG. ____

SURVEY BY RAYMOND J. SCOTT TR. NO. 37898

DATE JUNE 25, 1981

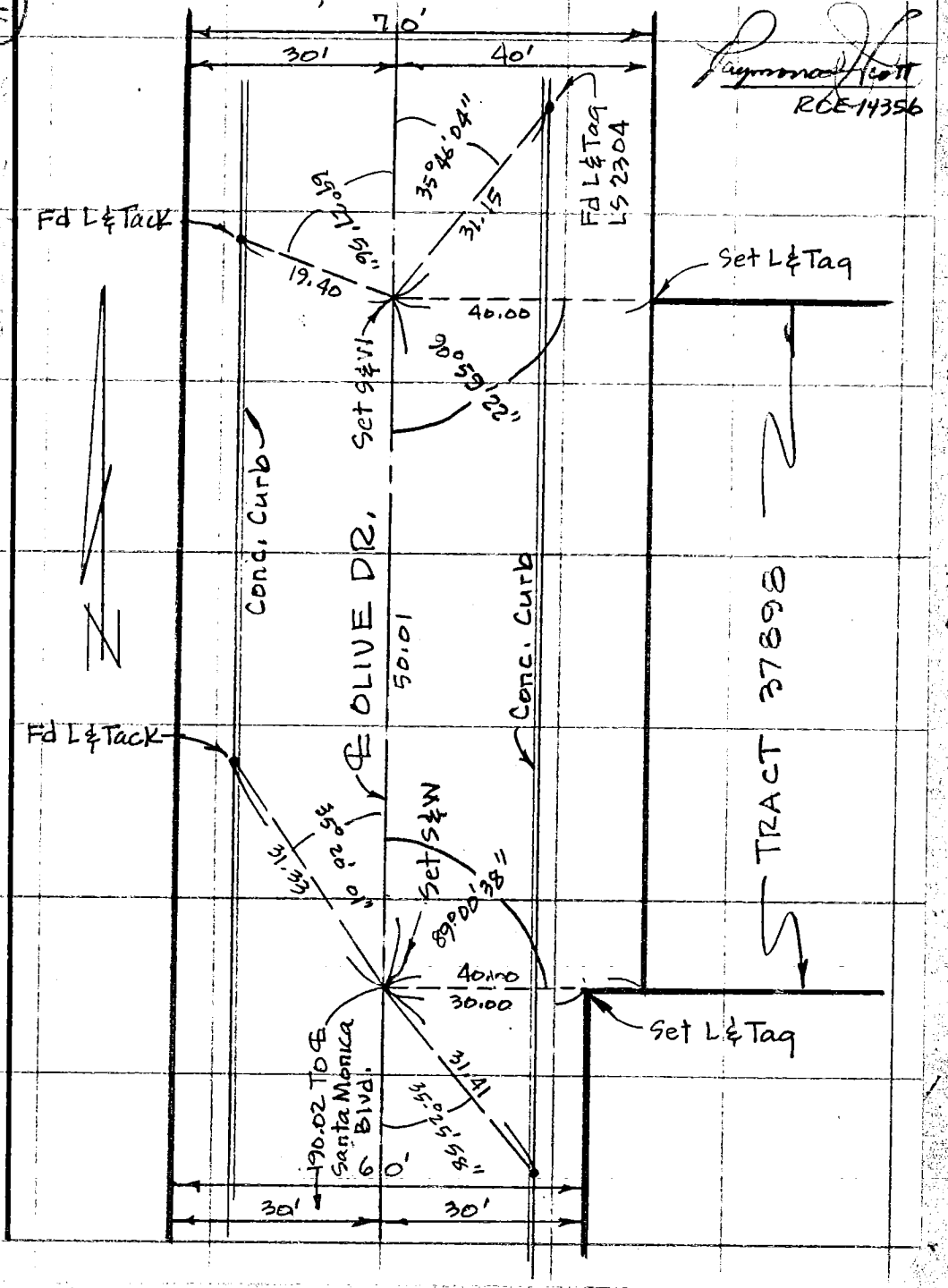

Raymond J. Scott
RCE-14356

SO. CALIF. BLUE PRINT CO.

CO ENG FB 3654 - 123

SURVEY OF Centerline Ties F. B. ____ PG. ____

SURVEY BY William L. Schulz L.S. 3222 TR. No. 34847

DATE June 30, 1981

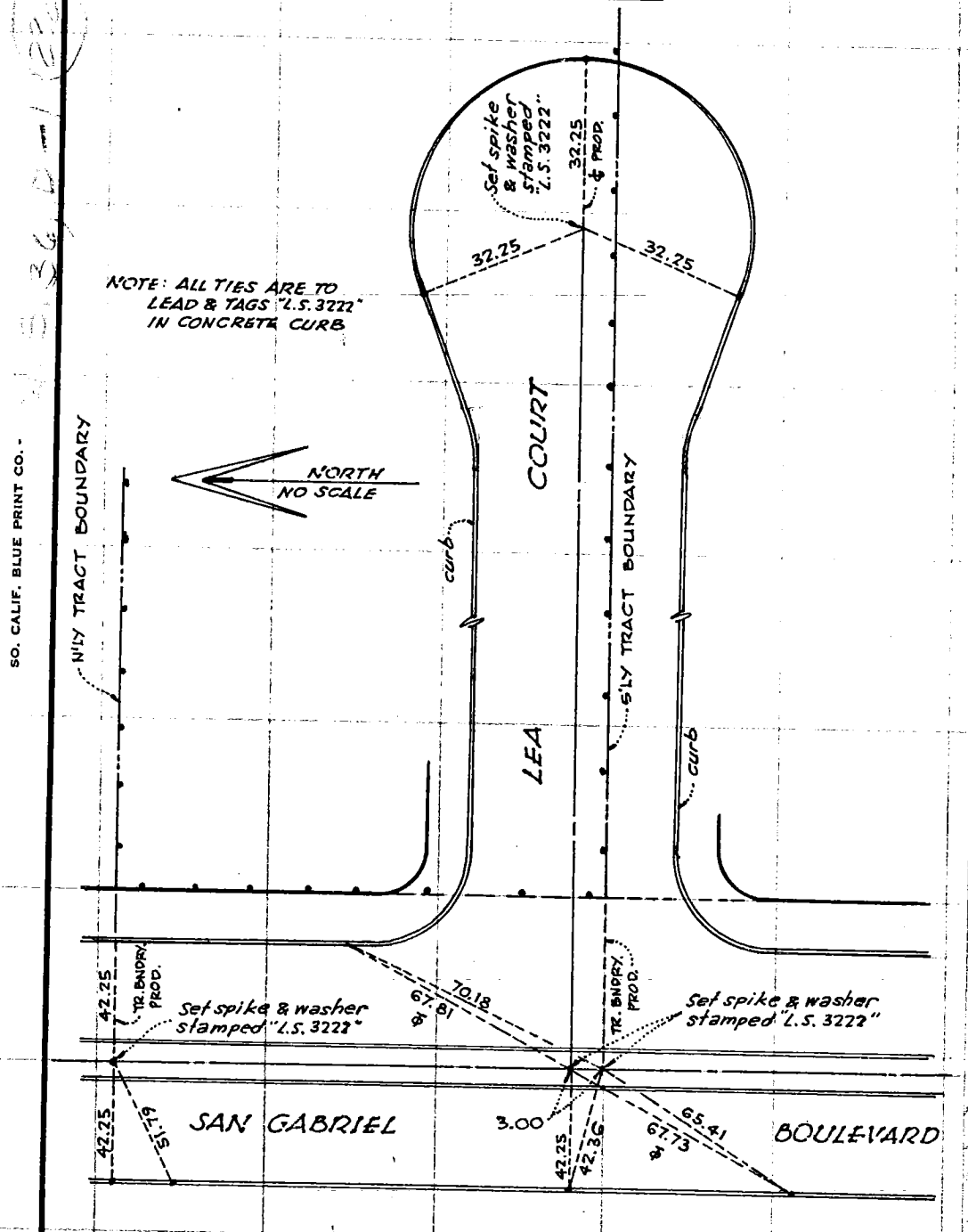

CO ENG FB 3654 - 124

ENG. 3.883B (12/78)
Title & Plat Sheet
50? ag

Surveyed by — E.L. BOVITZ Date 4-17-80 F.B. _____ Pg. _____

Type of Survey _____ Sheet 1 of 1

Distances corrected to 68° _____ Monuments tagged

L S # _____ Township

R C E # 10429 Parcel Map # 12974

Checked by _____ Date _____ km grid _____ MB _____

NOTE: Additions or changes must be initialed, and dated

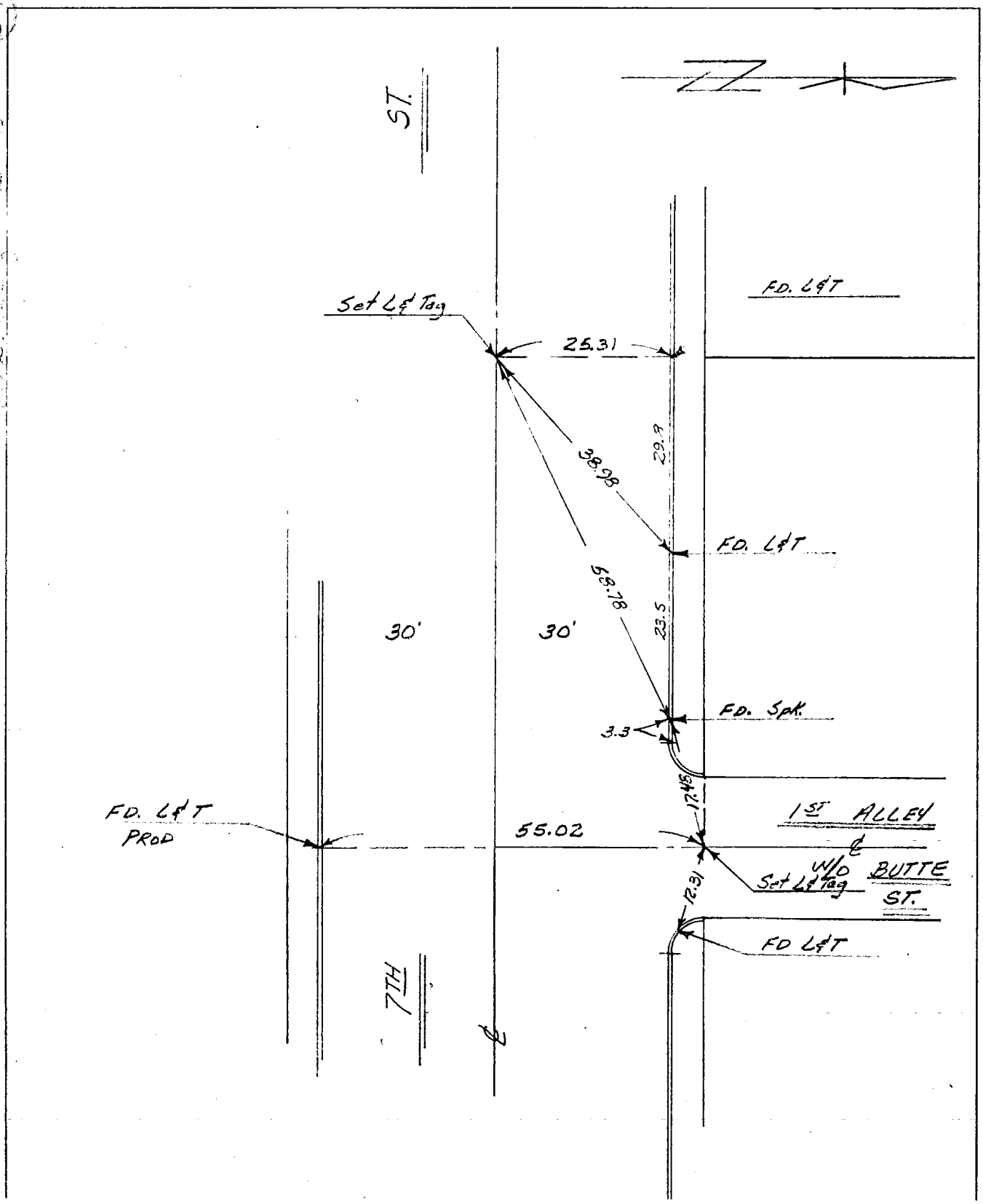

Return original to
BUREAU OF ENGINEERING,
SURVEY DIVISION, Rm. 835
200 N. Main St. — Los Angeles 90012

Ground Dist. × Correction Factor: _____ = Grid Distance

CO ENG FB 3654 - 125

Notes Ck'd by	Survey of CENTERLINE TIES
Map No.	JN Tape Std °F
Office Work	Surveyed by PIGDON & ASSOC. L.S. 3587
Checked	TR. 34468 Date 6-19-81
Date	Indexed

F.B. PG.

1 OF 6

NOTE: ANY ADDITIONS OR CHANGES ON THIS SHEET MUST BE MADE OR CIRCLED IN RED INK WITH DATE AND NAME OF PERSON MAKING CHANGE

Do not extend notes on this side of this line

PLEASE RETURN TO LOS ANGELES COUNTY ENGINEER

E NOTES

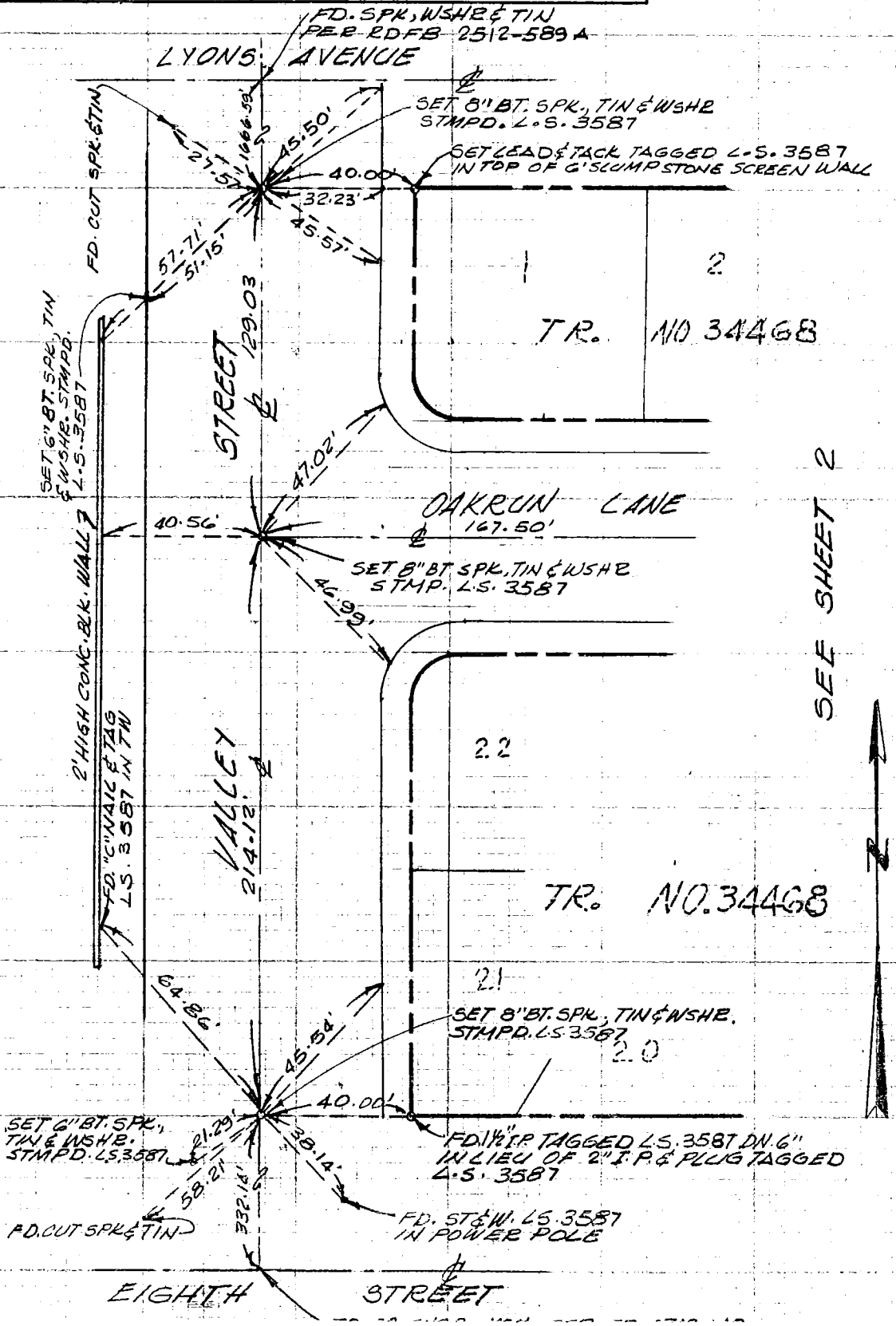

CO ENG FB 3654 - 126

Notes Ck'd by	Survey of CENTERLINE TIES
Map No.	JN Tape Std °F
Office Work	Surveyed by PIGDON & ASSOC. L.S. 3587
Checked	TR. 34468 Date 6-19-81
Date	Indexed

F.B. PG.

2 OF 6

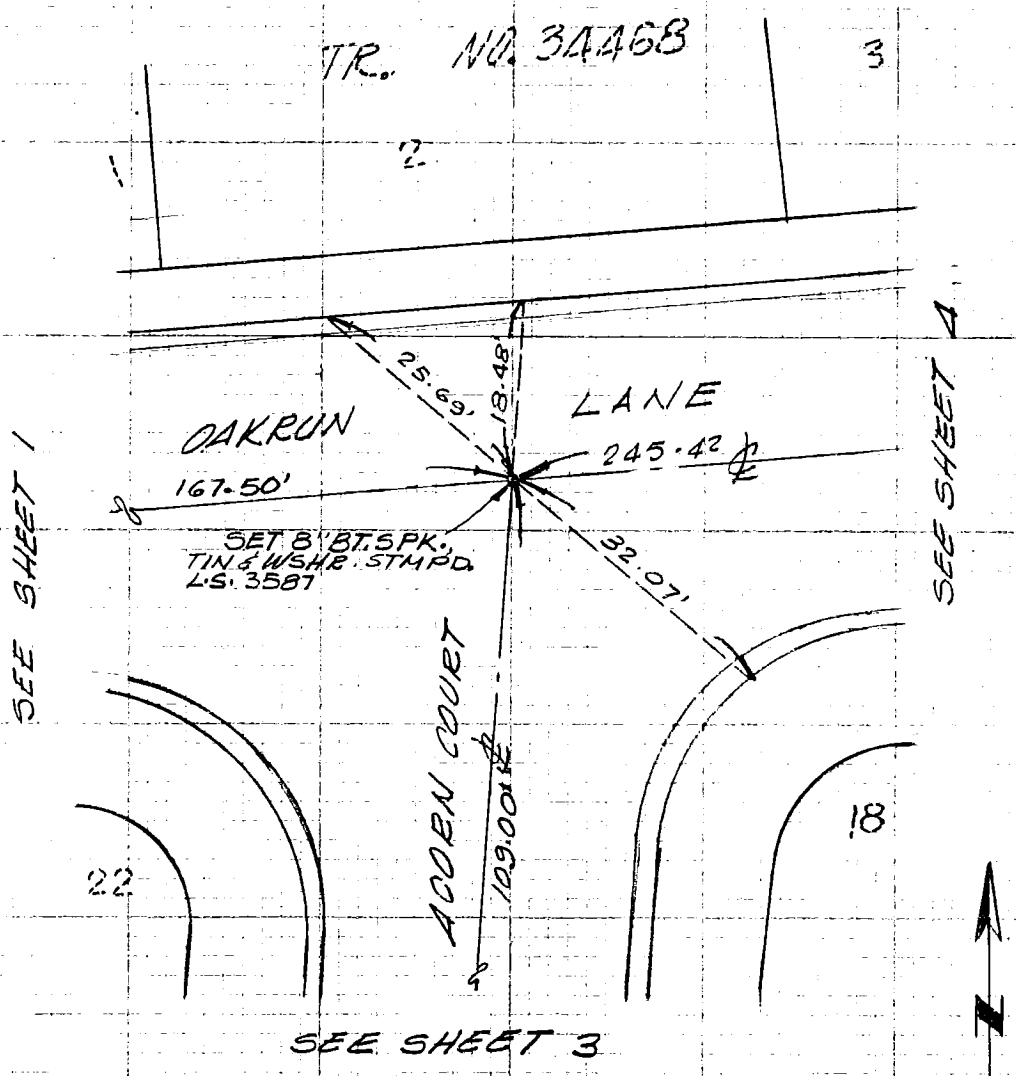

NOTE:
ALL TIE POINTS ARE LEAD & TACK TAGGED L.S. 3587

NOTE: ANY ADDITIONS OR CHANGES ON THIS SHEET MUST BE MADE OR CIRCLED IN RED INK WITH DATE AND NAME OF PERSON MAKING CHANGE

Do not extend notes into this area

PLEASE RETURN TO LOS ANGELES COUNTY ENGINEER

INE NOTES

CO ENG FB 3654 - 127

Notes Ck'd by	Survey of CENTERLINE TIES
Map No.	JN ____ Tape ____ Std ____ °F
Office Work	Surveyed by RIGDON & ASSOC. L.S.3587
Checked	TR. 34468 Date 6-19-81
Date	Indexed

F.B. ____ PG. ____

3 OF 6

SEE SHEET 2

OAKRUN LANE

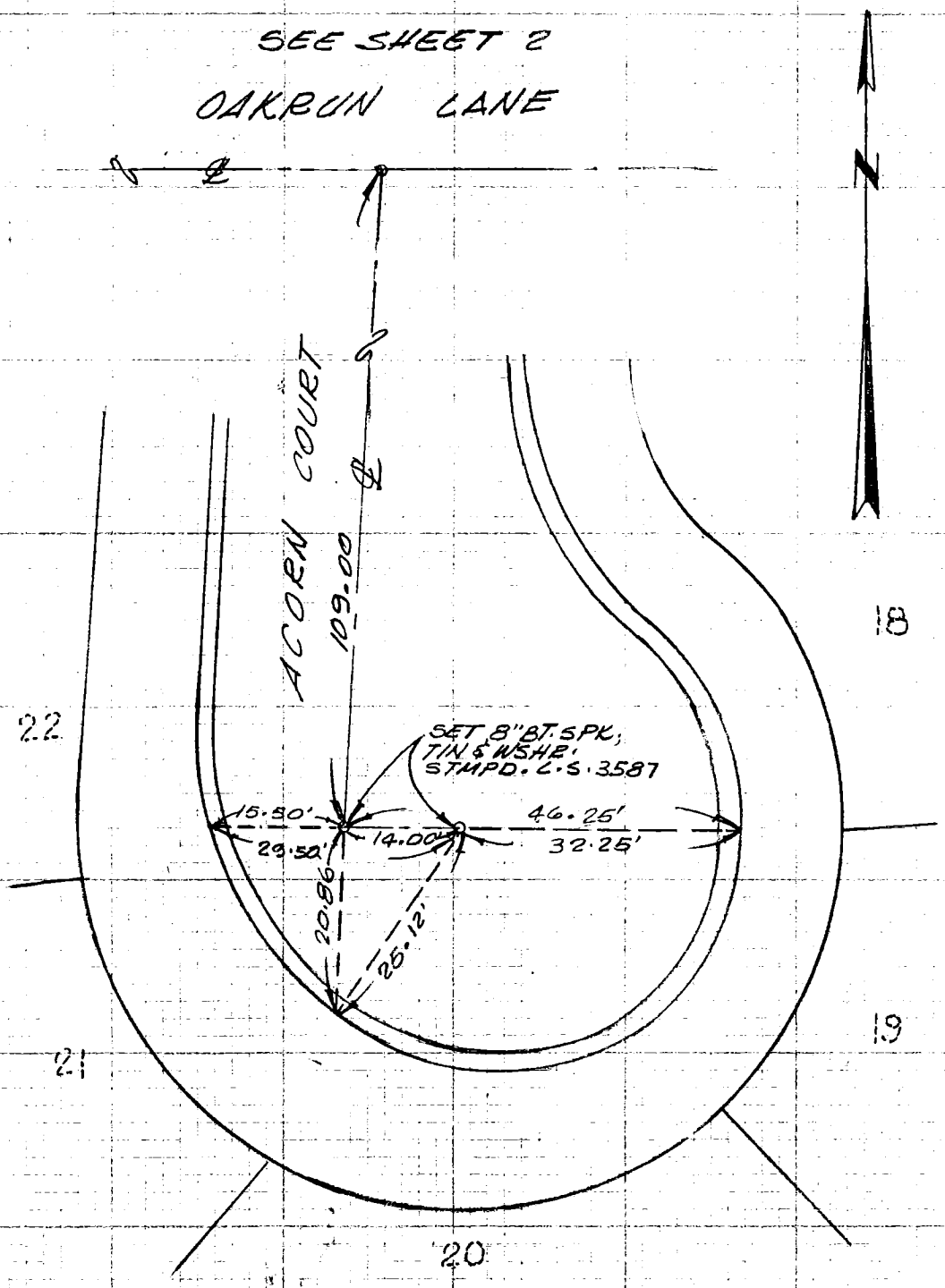

TR. NO 34468

NOTE

ALL TIE POINTS ARE LEAD & TACK

NOTE: ANY ADDITIONS OR CHANGES ON THIS SHEET MUST BE MADE OR CIRCLED IN RED INK WITH DATE AND NAME OF PERSON MAKING CHANGE

Do not extend notes this side of this line

PLEASE RETURN TO LOS ANGELES COUNTY ENGINEER

INE NOTES

CO ENG FB 3654 - 128

Notes Ck'd by	Survey of CENTERLINE TIES
Map No.	JN Tape Std °F
Office Work	Surveyed by RIGDON & ASSOC. LS 3587
Checked	TR. 34468 Date 6-19-81
Date	Indexed

F.B. PG.

4 OF 6

NOTE: ANY ADDITIONS OR CHANGES ON THIS SHEET MUST BE MADE OR CIRCLED IN RED INK WITH DATE AND NAME OF PERSON MAKING CHANGE

Do not extend notes to this side of this line

PLEASE RETURN TO LOS ANGELES COUNTY ENGINEER

VE NOTES

TR. NO 34468

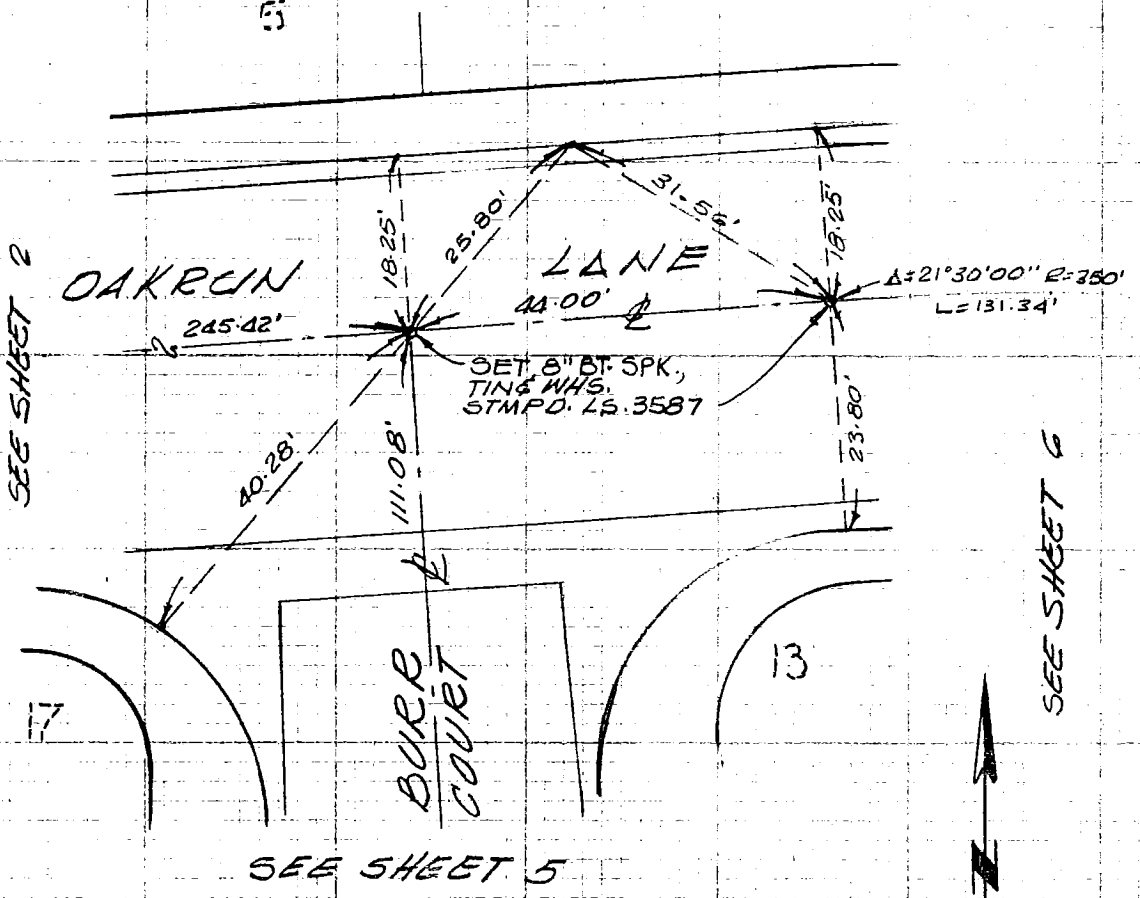

NOTE:

ALL TIE POINTS ARE LEAD & TACK TAGGED L.S. 3587

CO ENG FB 3654 - 129

Notes Ck'd by	Survey of CENTERLINE TIES
Map No.	JN Tape Std °F
Office Work	Surveyed by RIGDON & ASSOC. L.S. 3587
Checked	TR. 34468 Date 6-19-81
Date	Indexed

F.B. PG.

5 OF 6

SEE SHEET 4

OAKRUN LANE

BURR COURT

111.08'

32.02'

32.02'

SET 8" BT. SPK., TIN & WSHR. STMPD. LS. 3587

32.37'

17

13

16

14

15

TR. NO. 34468

NOTE:
ALL TIE POINTS ARE LEAD & TACK TAGGED L.S. 3587

NOTE: ANY ADDITIONS OR CHANGES ON THIS SHEET MUST BE MADE OR CIRCLED IN RED INK WITH DATE AND NAME OF PERSON MAKING CHANGE

Do not extend notes to this side of this line

PLEASE RETURN TO LOS ANGELES COUNTY ENGINEER

INE NOTES

CO ENG FB 3654 - 130

Notes Ck'd by	Survey of CENTERLINE TIES F.B. PG.
Map No.	JN Tape Std °F
Office Work	Surveyed by RIGDON & ASSOC. L.S. 3587
Checked	TR. 34468 Date 6-19-81
Date	Indexed

6 OF 6

NOTE: ANY ADDITIONS OR CHANGES ON THIS SHEET MUST BE MADE OR CIRCLED IN RED INK WITH DATE AND NAME OF PERSON MAKING CHANGE

Do not extend notes to this side or this line

PLEASE RETURN TO LOS ANGELES COUNTY ENGINEER

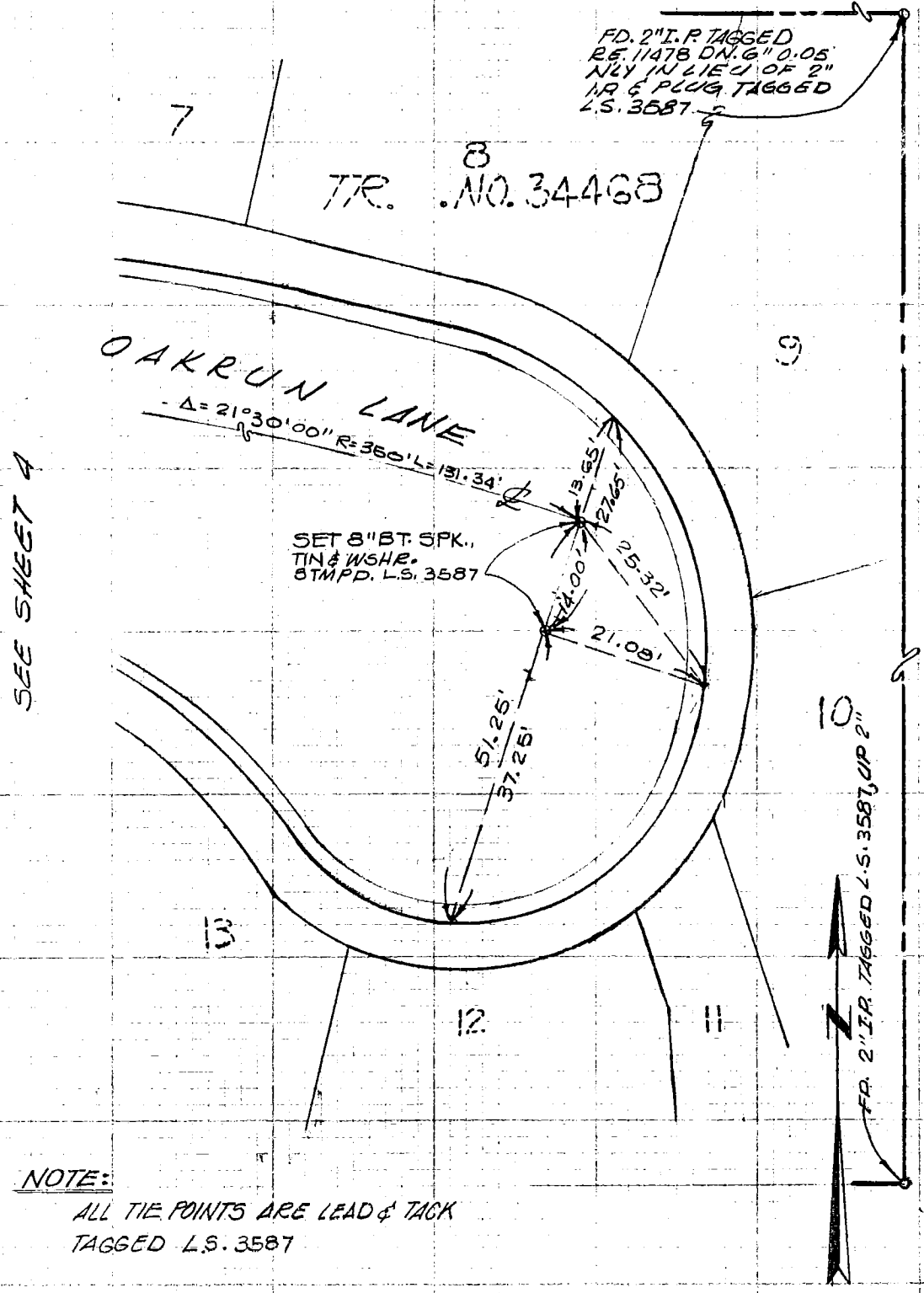

NOTE:

ALL TIE POINTS ARE LEAD & TACK TAGGED L.S. 3587

CO ENG FB 3654 - 131

SURVEY OF ℄ TIE NOTES F. B. _____ PG. _____

SURVEY BY KENNETH A. WILCH & ASSOC. TR. No. 39464

DATE FEB. 2, 1980

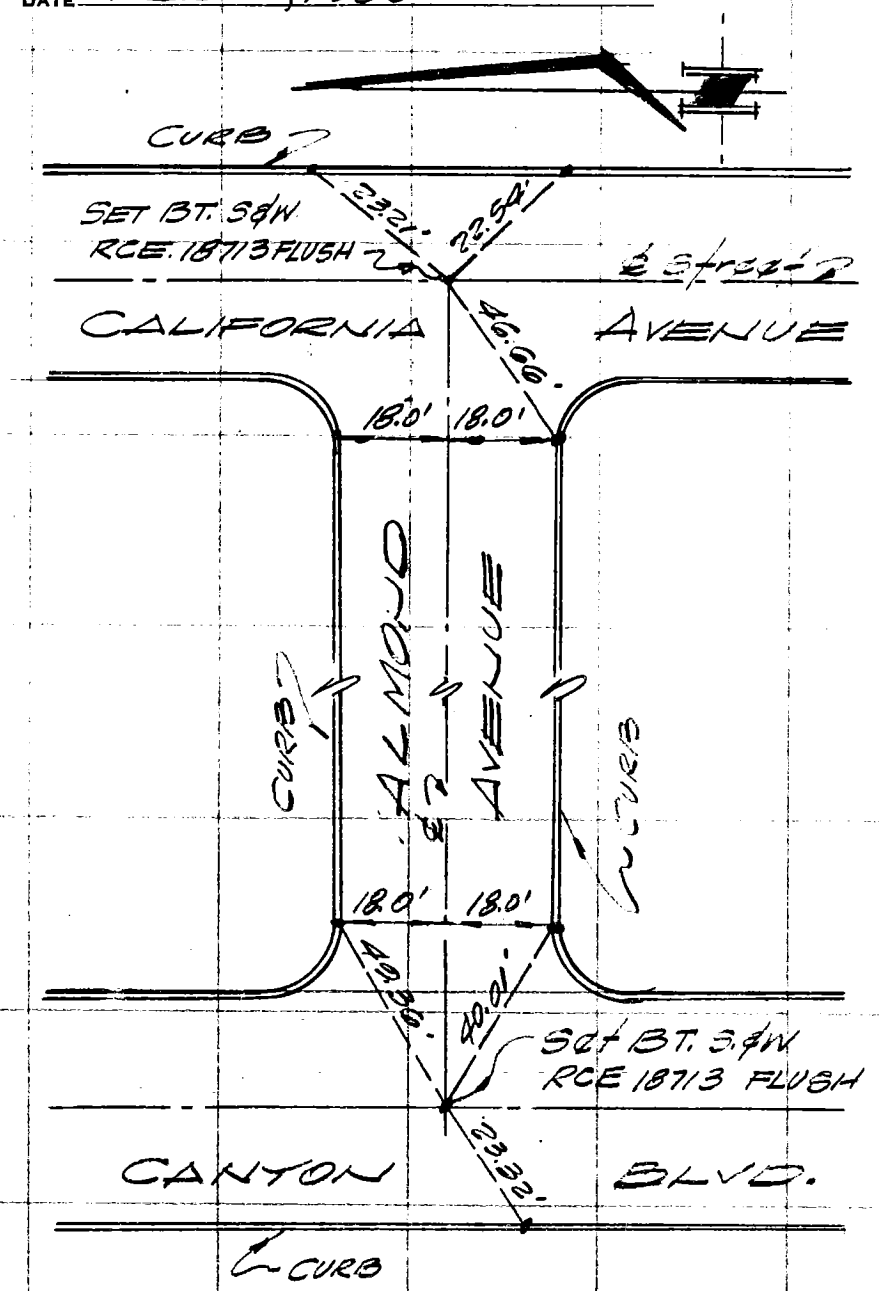

Note: All ties are set L.&Tr. in curb.

SO. CALIF. BLUE PRINT CO.

CO ENG FB 3654 - 132

282

SURVEY OF 35TH ST. & ALMA AVE. F B NO. PAGE

SURVEY BY J.M.NEGRETE & ASSOC. TRACT NO. 39903

DATE 5/12/81

J.P.

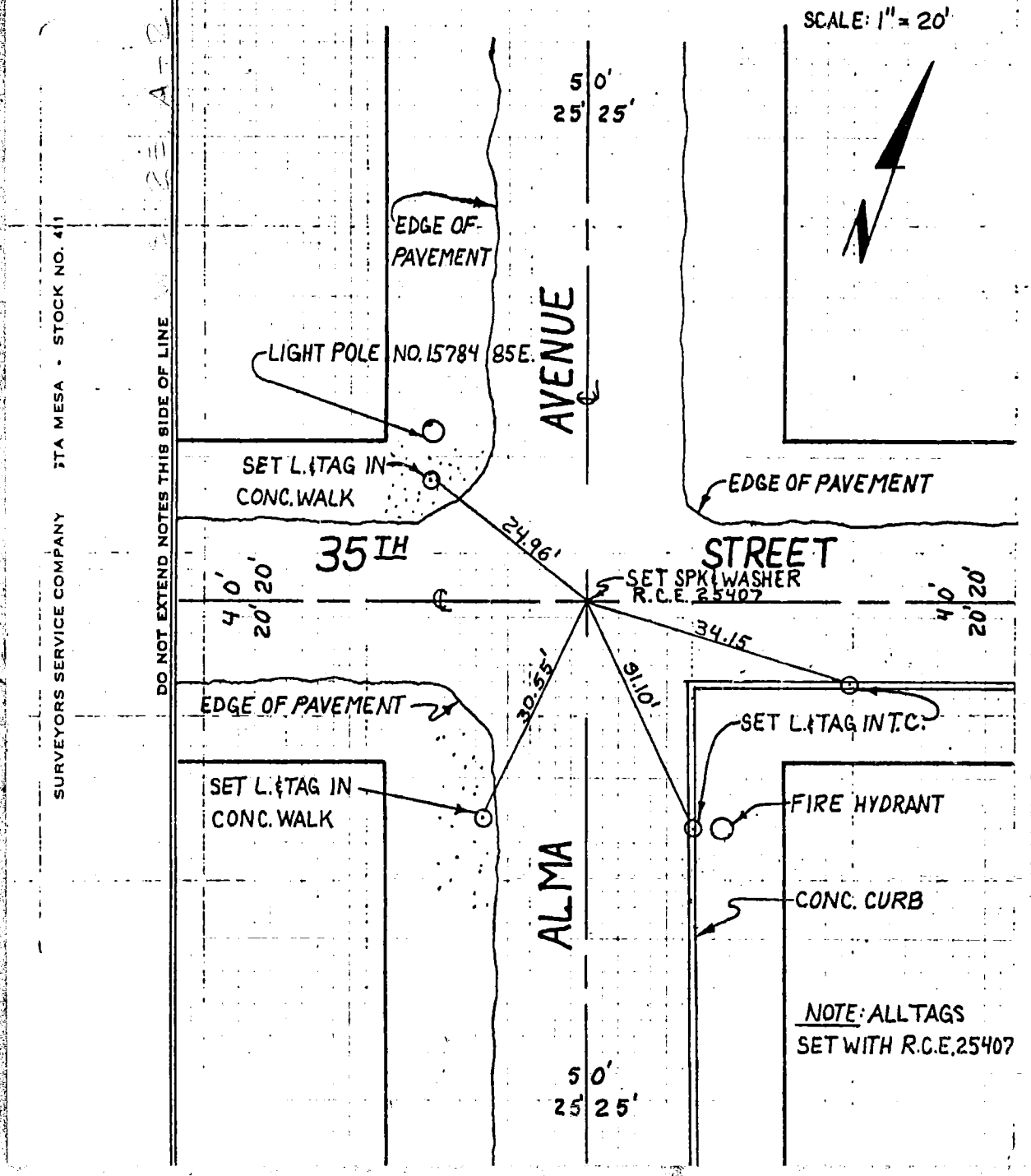

SURVEYORS SERVICE COMPANY MESA - STOCK NO. 411

DO NOT EXTEND NOTES THIS SIDE OF LINE

CO ENG FB 3654 - 133

SURVEY OF 35TH ST. & VISTA DR. F B NO. PAGE

SURVEY BY J.M. NEGRETE & ASSOC. TRACT NO 39903

DATE 5/12/81

J.P

SCALE: 1" = 20'

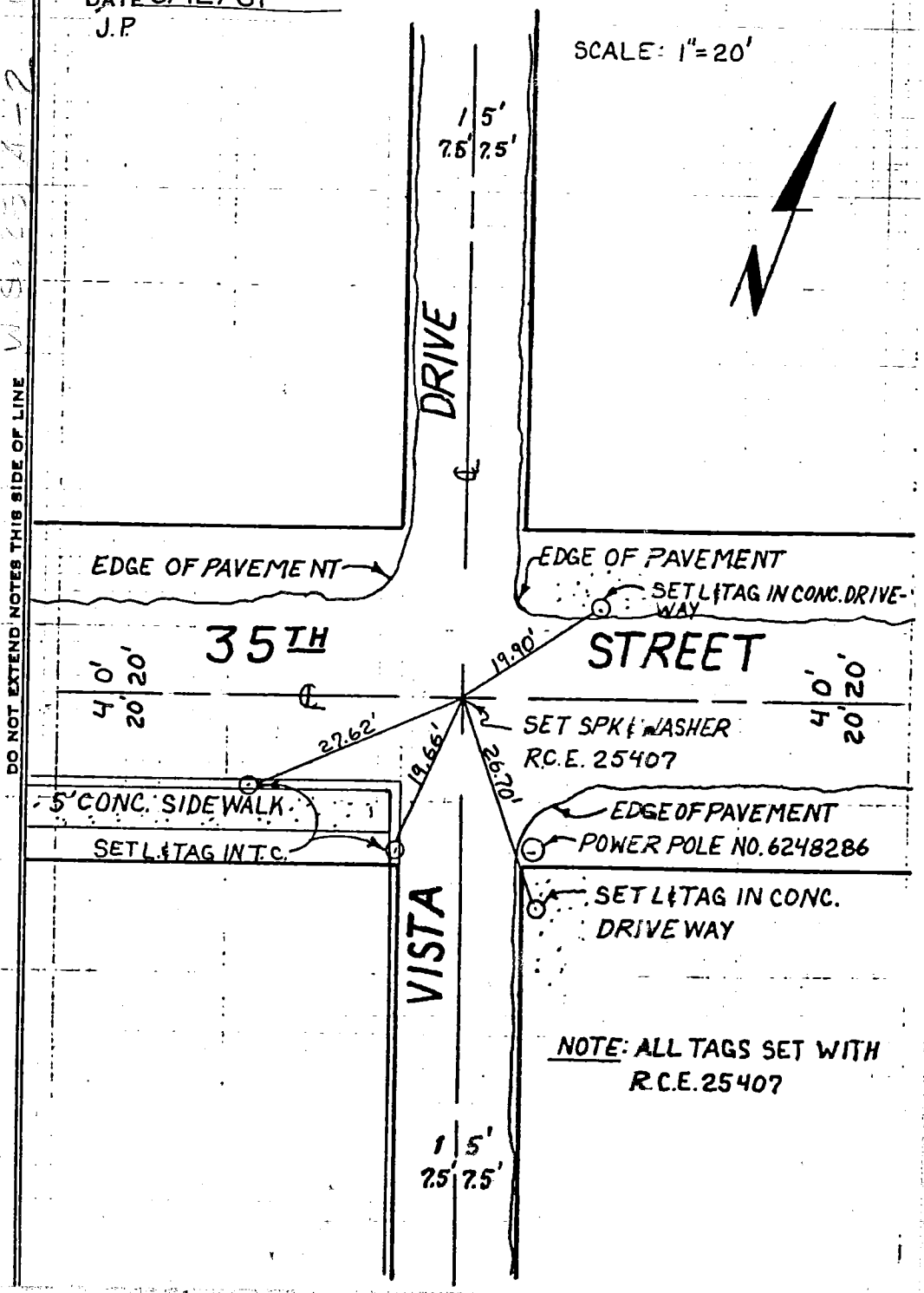

NOTE: ALL TAGS SET WITH R.C.E. 25407

DO NOT EXTEND NOTES THIS SIDE OF LINE

SURVEYORS SERVICE COMPANY · STOCK NO. 411

CO. ENG. FB 3654 - 13A
134

SURVEY OF 36TH ST. & ALMA AVE. F B NO. PAGE
SURVEY BY J.M. NEGRETE & ASSOC. TRACT NO. 39903
DATE 5/12/81
J.P

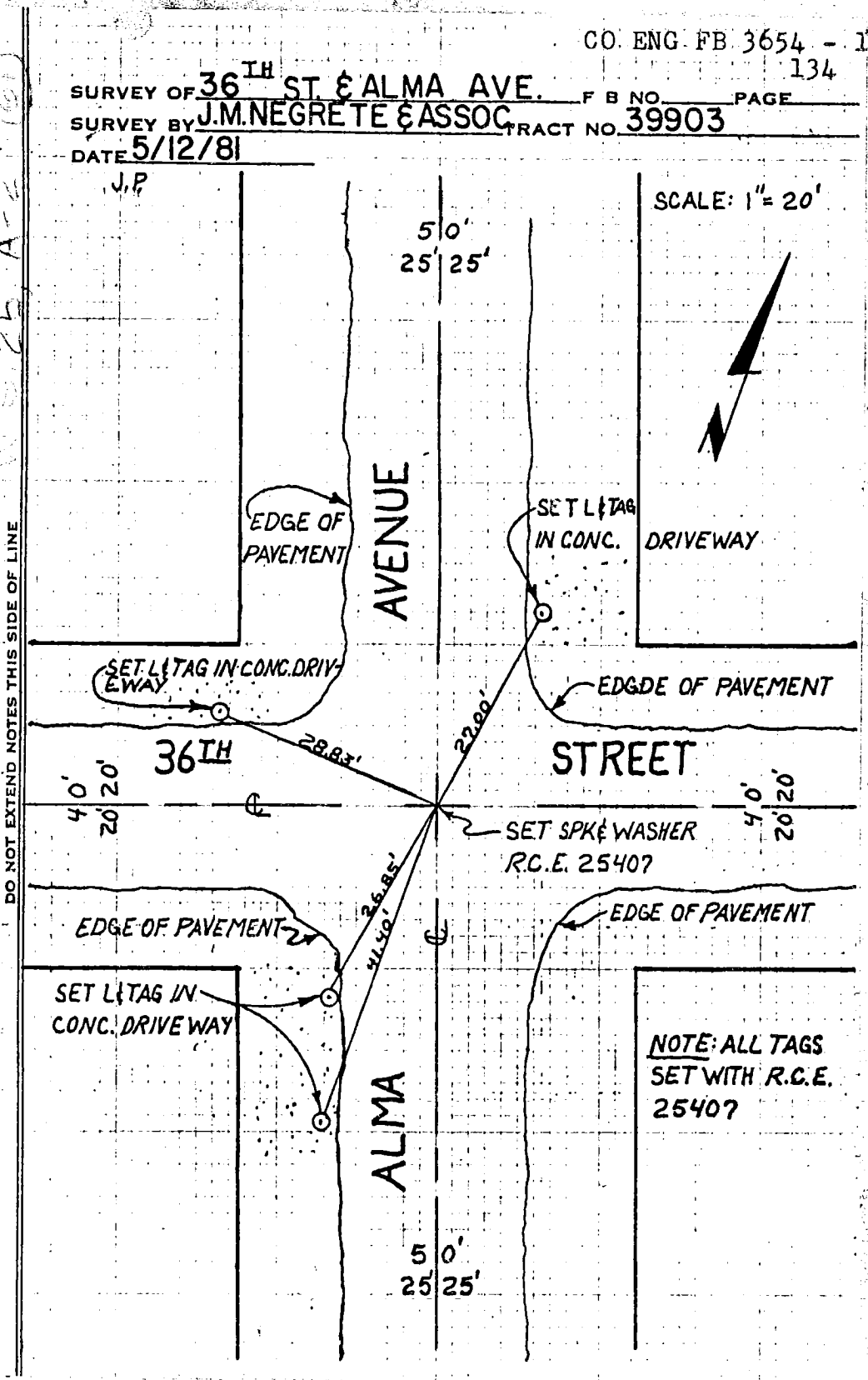

SURVEYORS SERVICE COMPANY MESA - STOCK NO. 411
DO NOT EXTEND NOTES THIS SIDE OF LINE

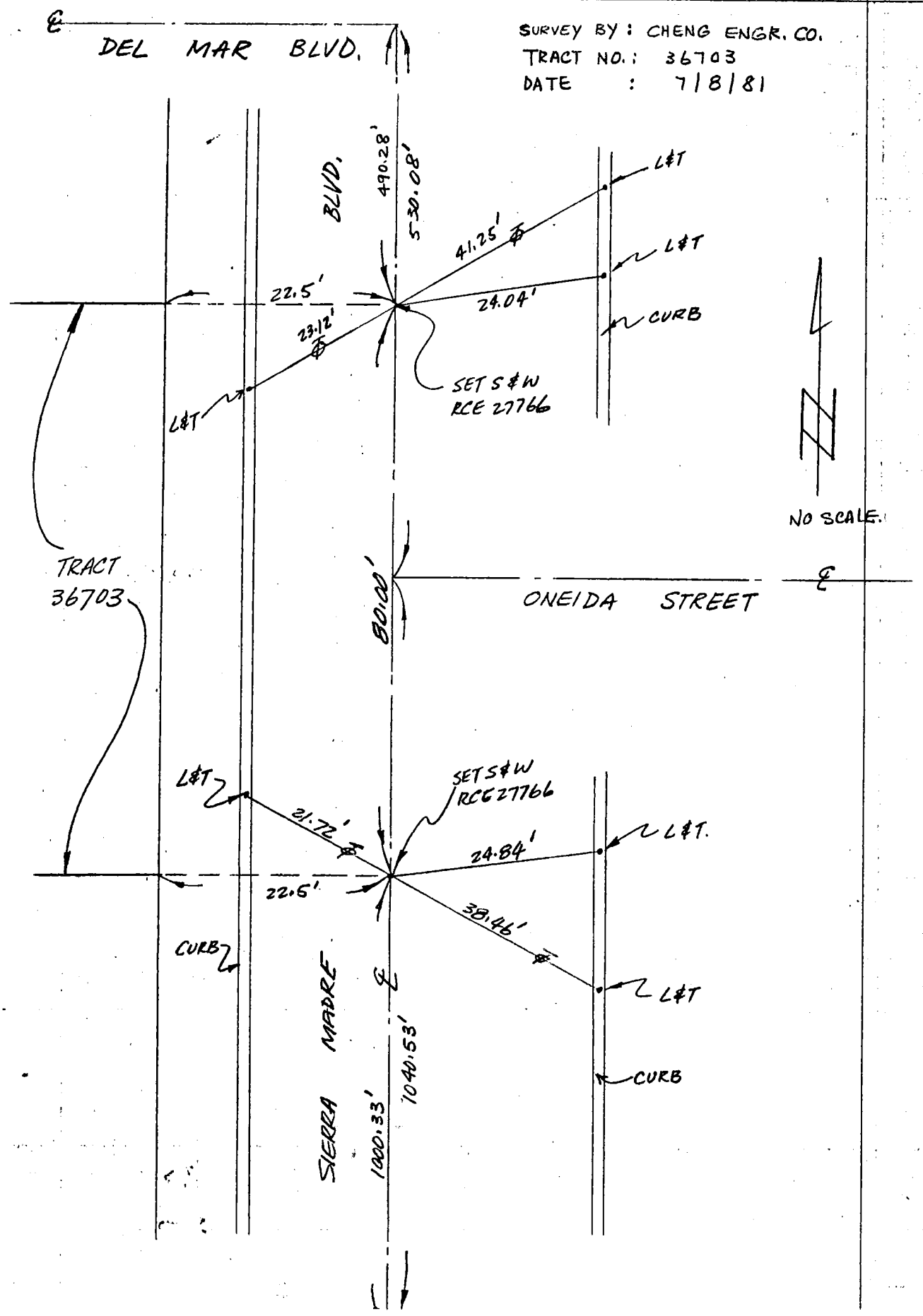
DEL MAR BLVD.
SURVEY BY : CHENG ENGR. CO.
TRACT NO. : 36703
DATE : 7/8/81
BLVD.
490.28'
S30.08'
41.25'
L&T
L&T
22.5'
24.04'
CURB
23.12'
SET S&W
RCE 27766
L&T
NO SCALE.
TRACT
36703
60.00'
ONEIDA STREET
L&T
SET S&W
RCE 27766
21.72'
L&T.
24.84'
22.5'
38.46'
CURB
L&T
SIERRA MADRE
1040.53'
1000.33'
CURB

CO ENG FB 3654 - 136

Notes Ck'd by	Survey of P.M. 5641
Map No.	JN Tape Std °F
Office Work	Surveyed by ETI R.C.E 18662
Checked	Notes C.L. TIES Date 3-23-81
Date	Indexed

F.B. PG.

SHEET 1 OF 1

NOTE: ANY ADDITIONS OR CHANGES ON THIS SHEET MUST BE MADE OR CIRCLED IN INK WITH DATE AND NAME OF PERSON MAKING CHANGE

Do not extend notes this side of this line

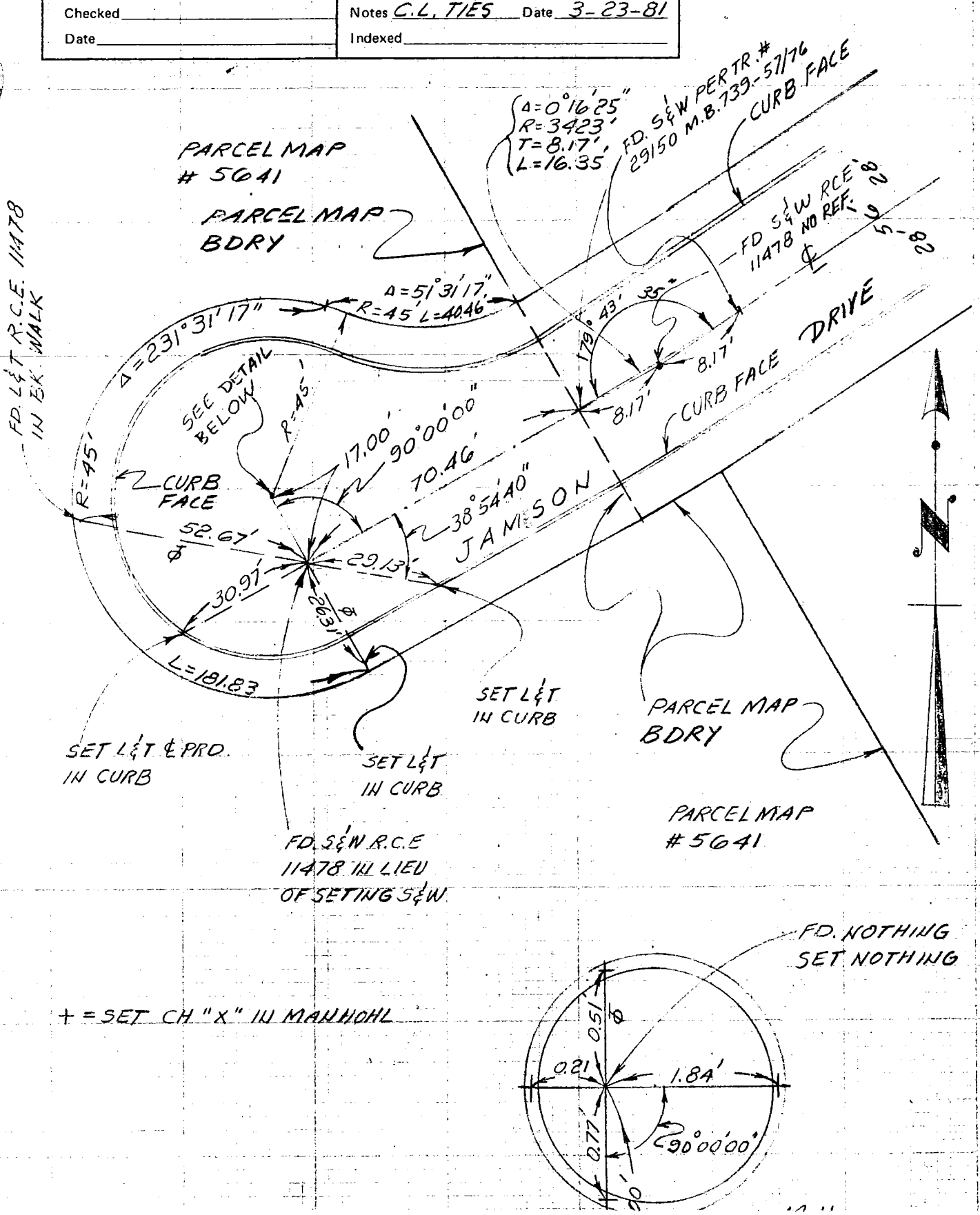

+ = SET CH "X" IN MANHOHL

INE NOTES

CO ENG FB 3654 - 137

PAGE 1 OF 1

JOB NO.

DATE 6 JULY 81

FIELD NOTES

PH 12034

CENTERLINE TIES

CITY OF ARCADIA

CLIFFORD M. LEWIS SURVEYING
29 Cabrillo Road
Arcadia, California 91006
(213) 447-1935 (213) 445-2641

PARTY: C. LEWIS, S. MCKENZIE

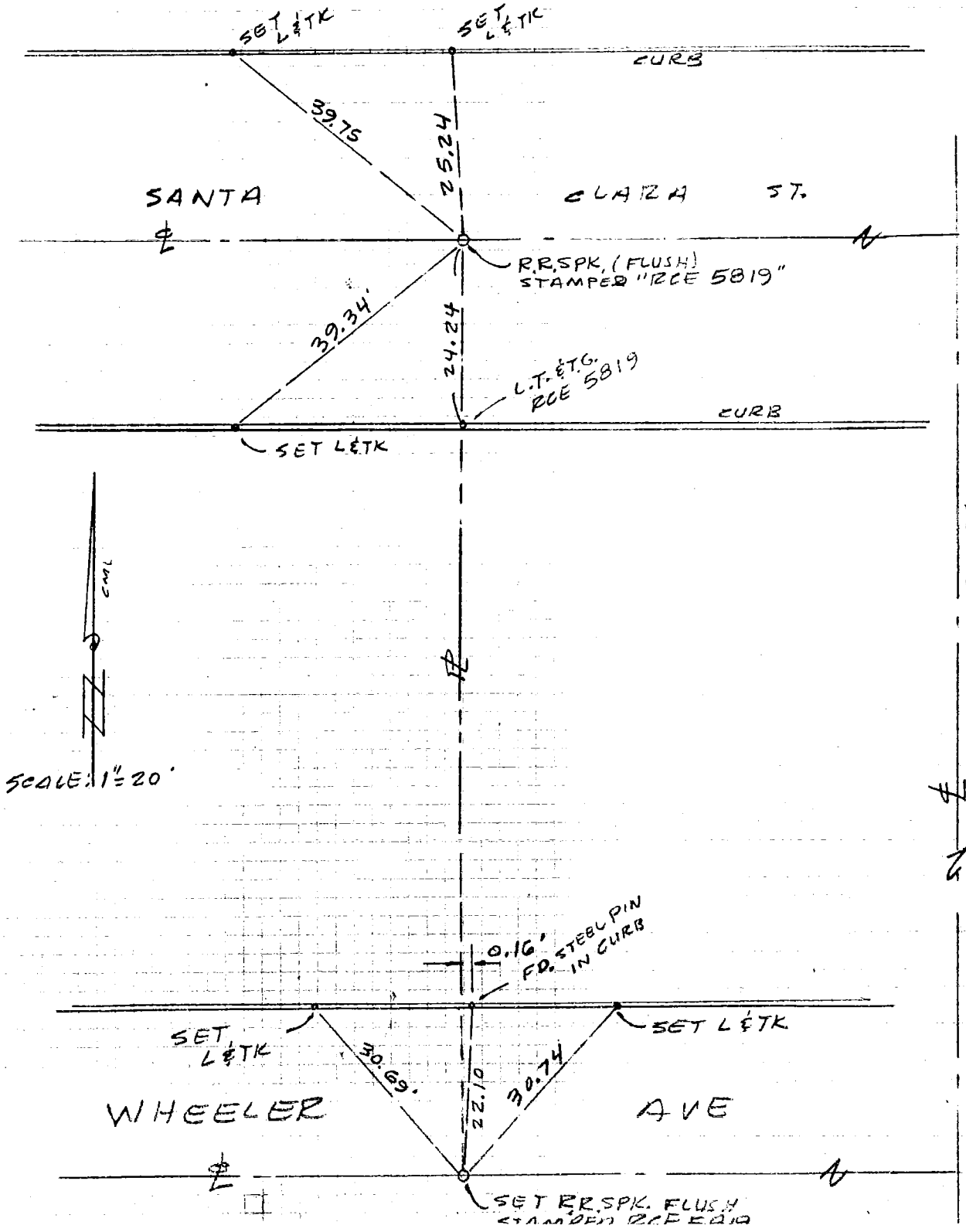

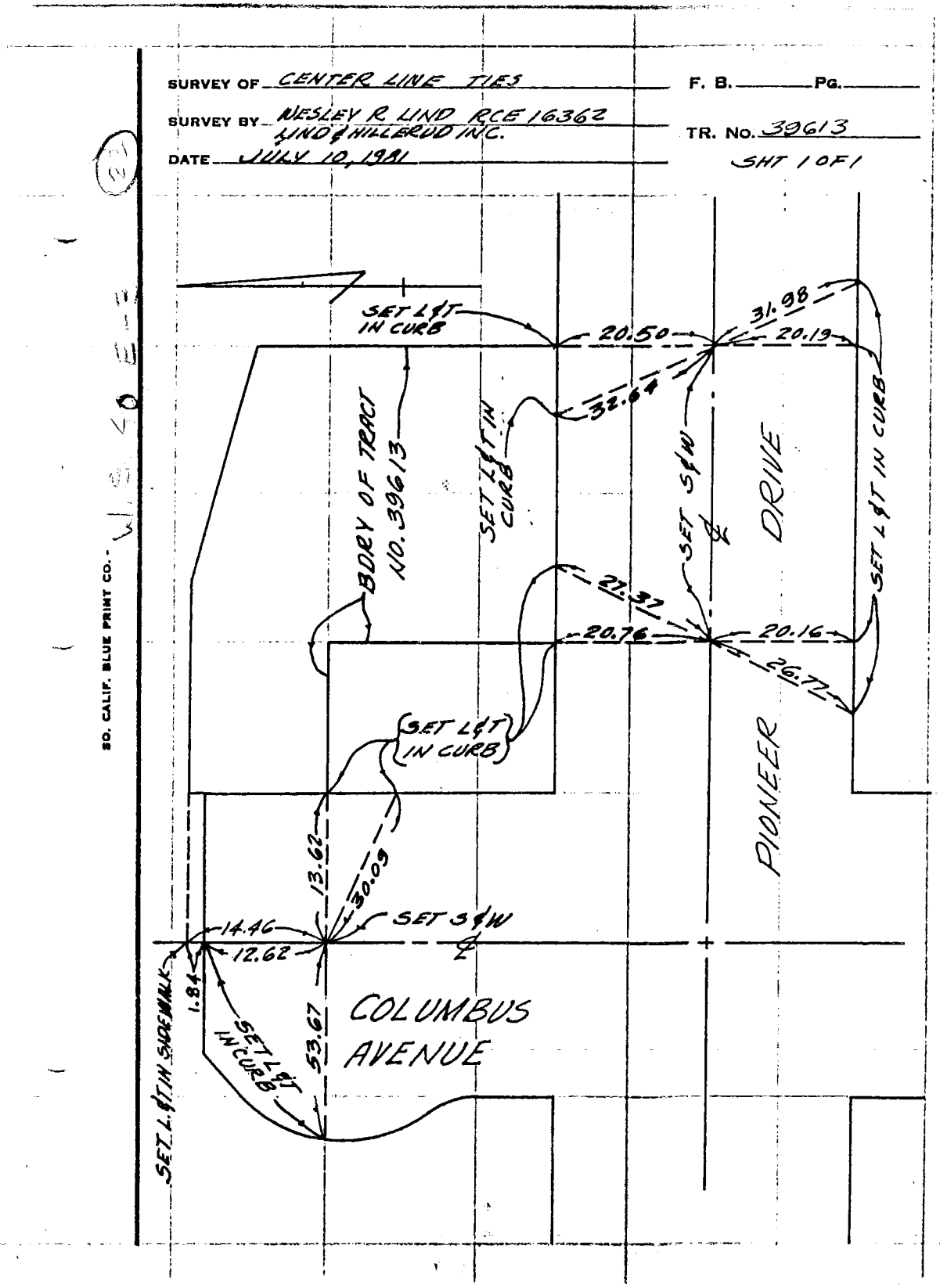
SURVEY OF CENTER LINE TIES
F. B. Pg.
SURVEY BY WESLEY R LIND RCE 16362
LIND & HILLERUD INC.
TR. No. 39613
DATE JULY 10, 1981
SHT 1 OF 1
SET L&T IN CURB
20.50
31.98
20.19
32.64
BDRY OF TRACT NO. 39613
SET L&T IN CURB
SET 5&W
DRIVE
SET L&T IN CURB
21.32
20.76
20.16
26.77
SET L&T IN CURB
PIONEER
13.62
30.09
SET 3&W
14.46
12.62
1.84
SET L&T IN SIDEWALK
SET L&T IN CURB
53.67
COLUMBUS AVENUE
SD. CALIF. BLUE PRINT CO.

CO ENG FB 3654 - 139

SURVEY OF E TIE LOTS F B NO. PAGE 1

SURVEY BY McCUTCHAN ENGINEERING TRACT NO. 41628

DATE 7-6-81

SURVEYORS SERVICE COMPANY STA MESA - STOCK NO. 411

DO NOT EXTEND NOTES THIS SIDE OF LINE

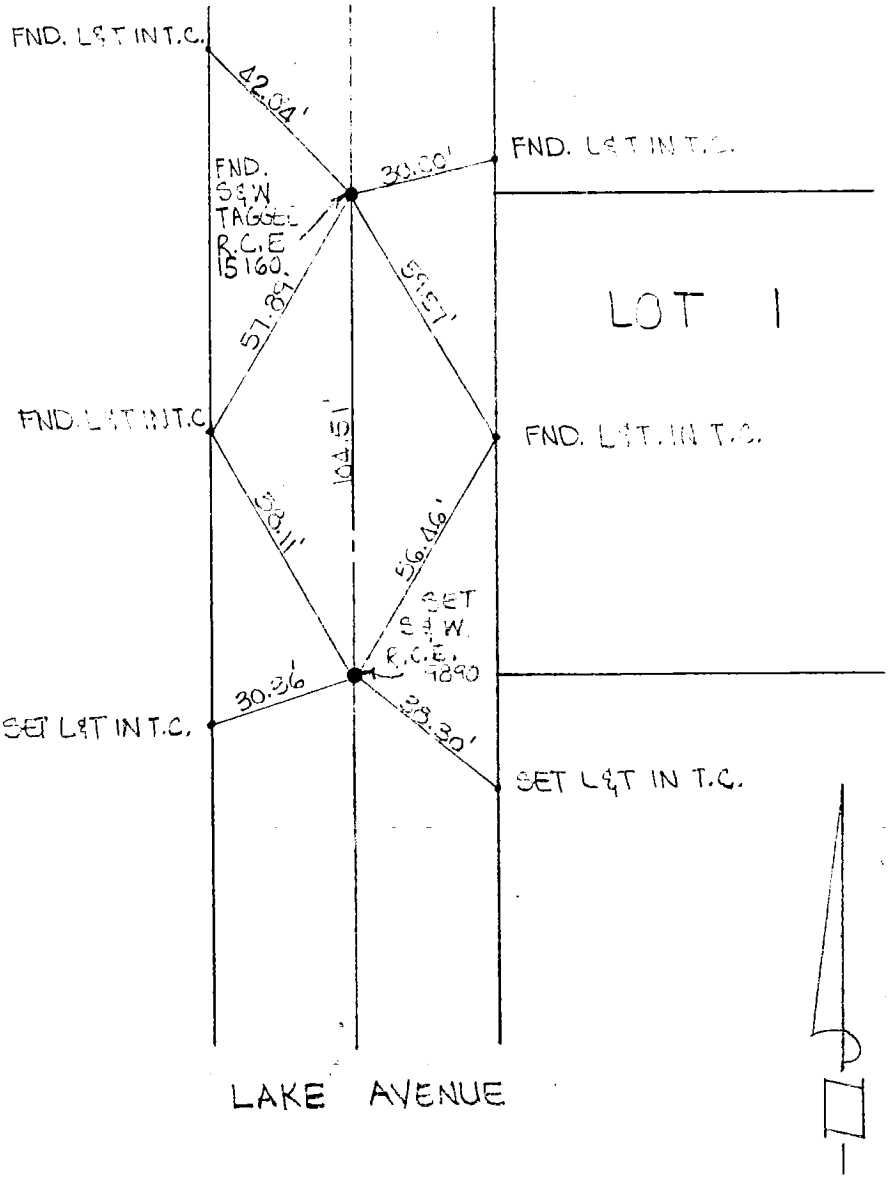

SURVEY OF ℄ TIES SHT. 1 OF 1 SHT.

SURVEY BY Wesley R. Lind R.C.E. 16362 TR. No. 37329

DATE Sept, 1979

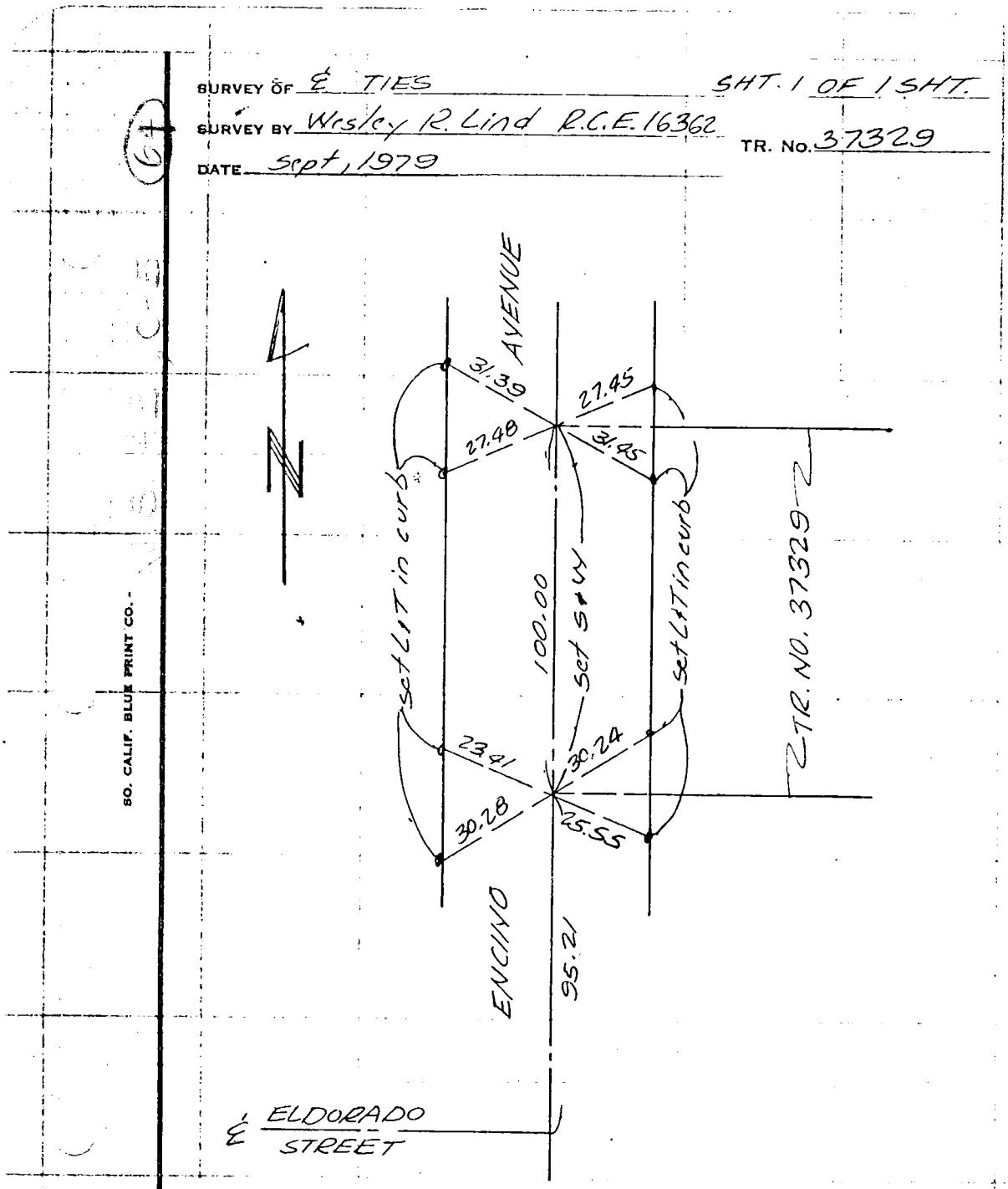

CO ENG FB 3654 - 147

SURVEY OF ℄ TIES F. B. ____ Pg. ____

SURVEY BY WESLEY R. LIND - R.C.E. 16362 (LIND & HILLERUD, INC.) TR. No. 32138

DATE JANUARY, 1979 PAGE 1 OF 7

022-297, B-2 (41)

SO. CALIF. BLUE PRINT CO. -

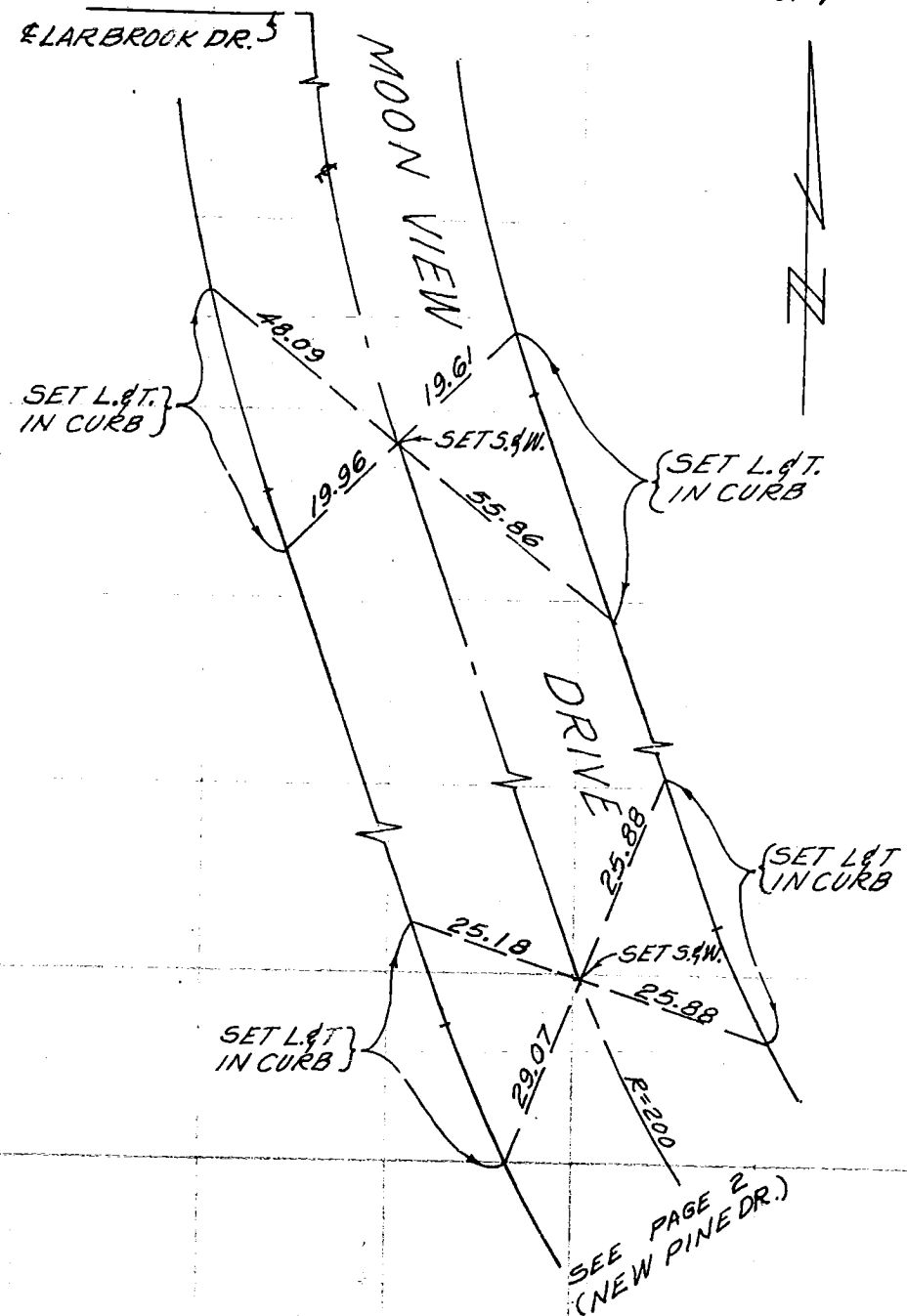

CO ENG FB 3654 - 148

SURVEY OF ℄ TIES F. B. ____ PG. ____

SURVEY BY WESLEY R. LIND - RCE 16362
(LIND & HILLERUD, INC.)

TR. No. 32138

DATE JANUARY, 1979

PAGE 2 OF 7

(42)

099-297, B-2

SO. CALIF. BLUE PRINT CO.

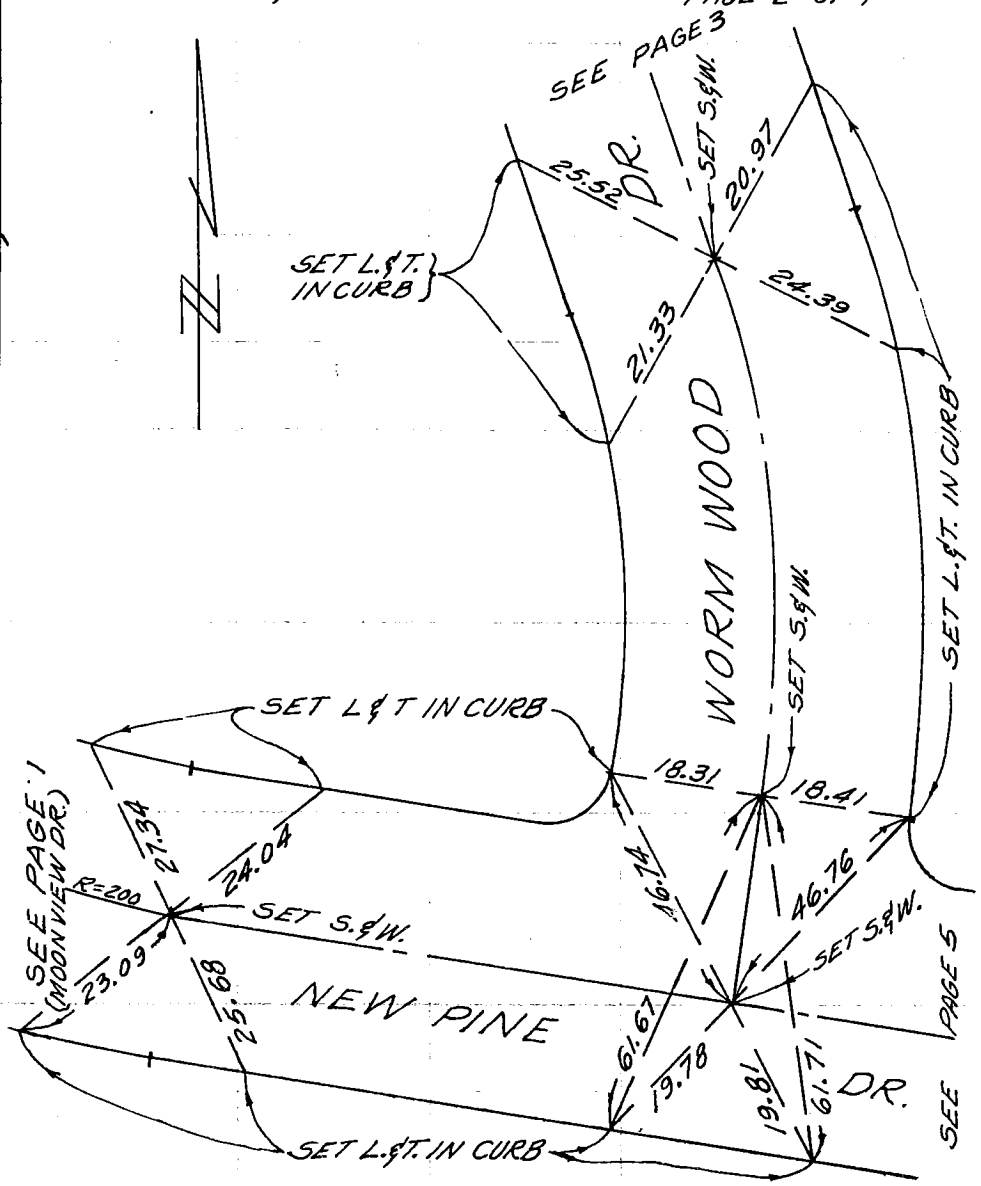

CO ENG FB 3654 - 149

SURVEY OF ℄ TIES F. B. ____ PG. ____

SURVEY BY WESLEY R. LIND - R.C.E. 16362
(LIND & HILLERUD, INC.

TR. No. 32138

DATE JANUARY, 1979

PAGE 3 OF 7

(43)

099-297, B-2

SO. CALIF. BLUE PRINT CO.

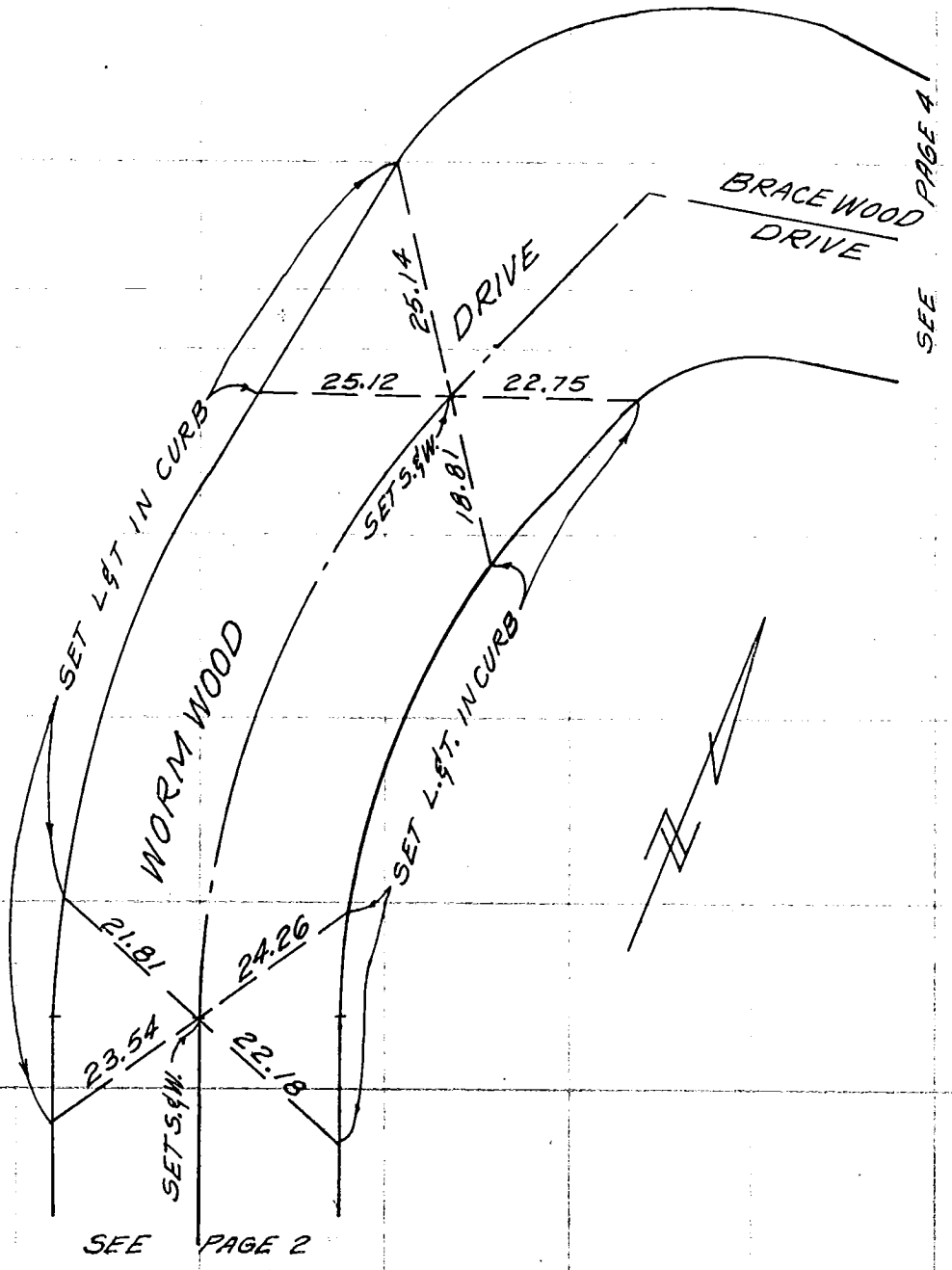

CO ENG FB 3654 - 150

SURVEY OF ℄ TIES F. B. ____ PG. ____

SURVEY BY WESLEY R. LIND - RCE 16362 (LIND & HILLERUD, INC.) TR. No. 32138

DATE JANUARY , 1979 PAGE 4 OF 7

(43) 099-227, B-2

SO. CALIF. BLUE PRINT CO. -

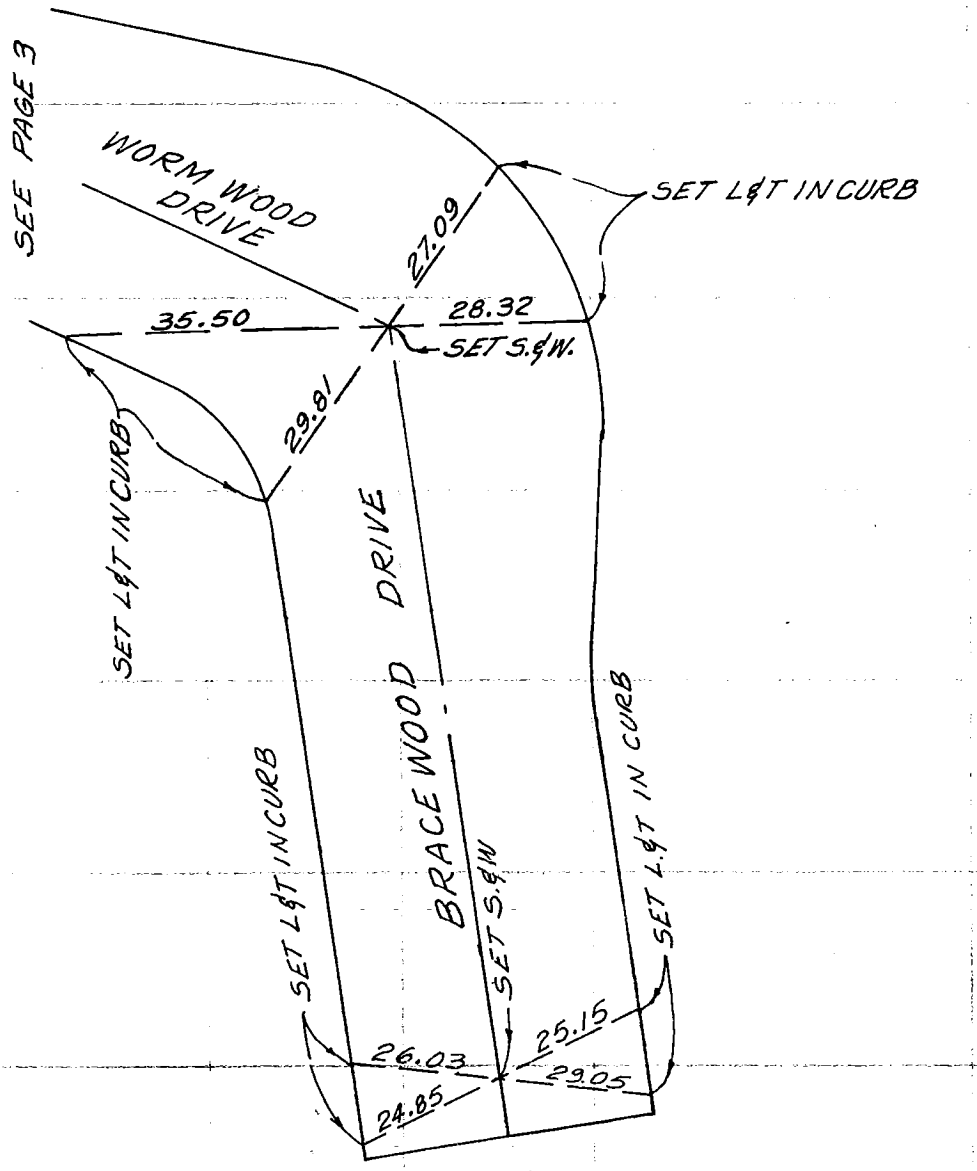

CO ENG FB 3654 - 151

SURVEY OF ℄ TIES F. B. ____ PG. ____

SURVEY BY WESLEY R. LIND - RCE 16362
(LIND & HILLERUD, INC.)

TR. No. 32138

DATE JANUARY , 1979

PAGE 5 OF 7

099-297, B-2 (44 & 45)

SO. CALIF. BLUE PRINT CO. -

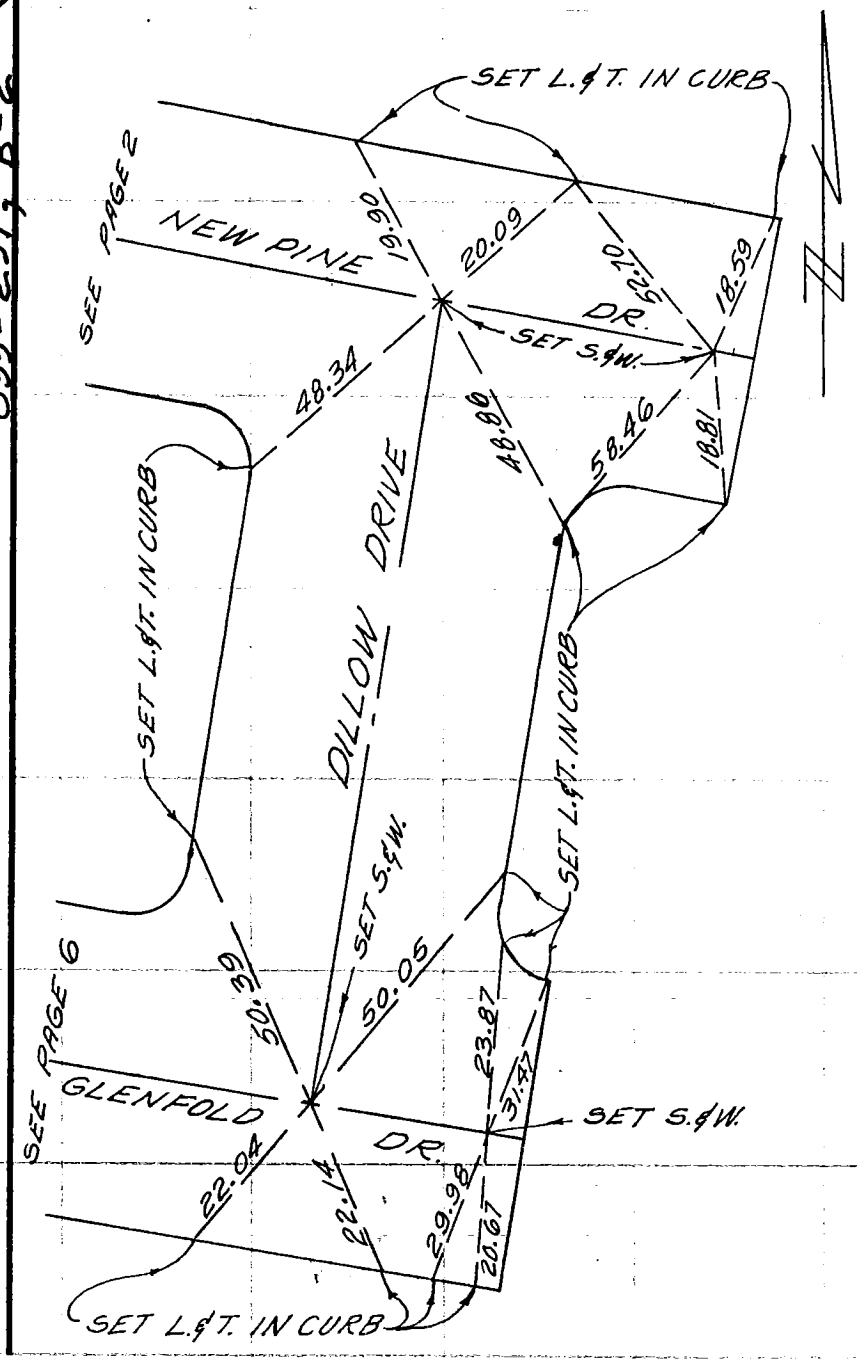

CO ENG FB 3654 - 152

SURVEY OF ℄ TIES F. B. _____ PG. _____

SURVEY BY WESLEY R. LIND - RCE 16362 (LIND & HILLERUD, INC.) TR. No. 32138

DATE JANUARY , 1979 PAGE 6 OF 7

092-227, B-2 (46)

SO. CALIF. BLUE PRINT CO. -

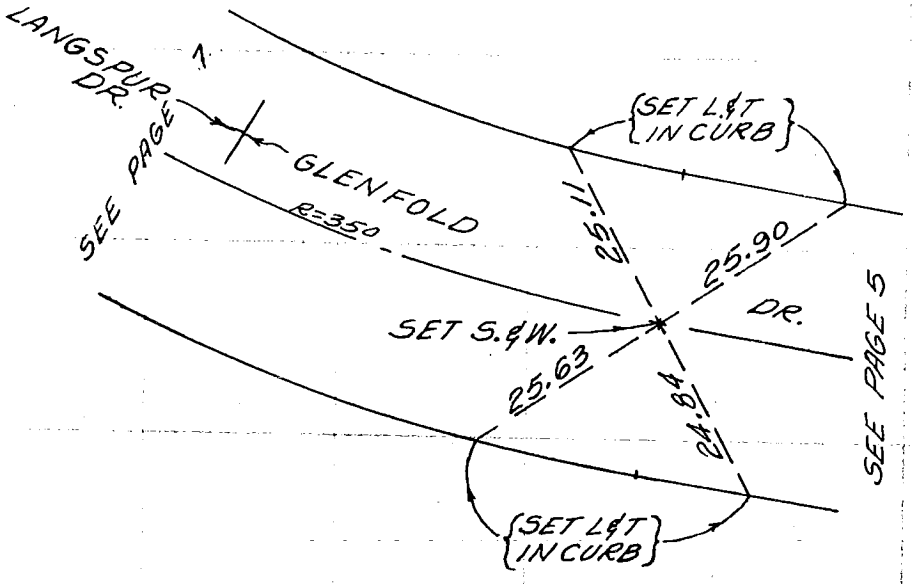

CO ENG FB 3654 - 153

SURVEY OF ℄ TIES F. B. _____ PG. _____

SURVEY BY WESLEY R. LIND - R.C.E 16362 (LIND & HILLERUD, INC.) TR. No. 32138

DATE JANUARY ,1979 PAGE 7 OF 7

(47)

099-297, B-2

SO. CALIF. BLUE PRINT CO. -

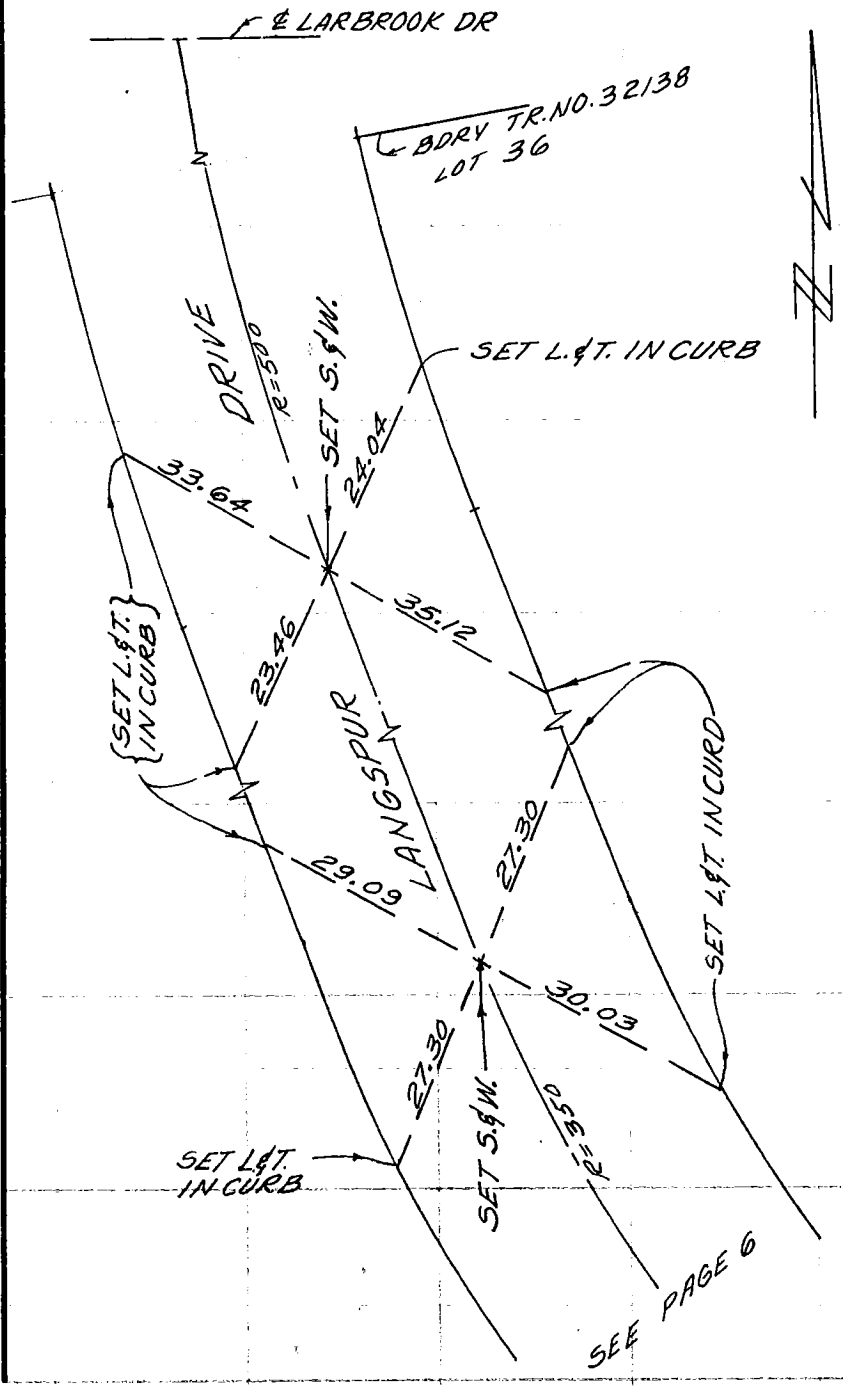

CO ENG FB 3654 - 154

SURVEY OF CENTERLINE TIES F. B. ____ PG. ____

SURVEY BY RAYMOND SCOTT RCE 14356 TR. NO. 37565

DATE JUNE 25, 1981

Raymond J. Scott
RCE 14356

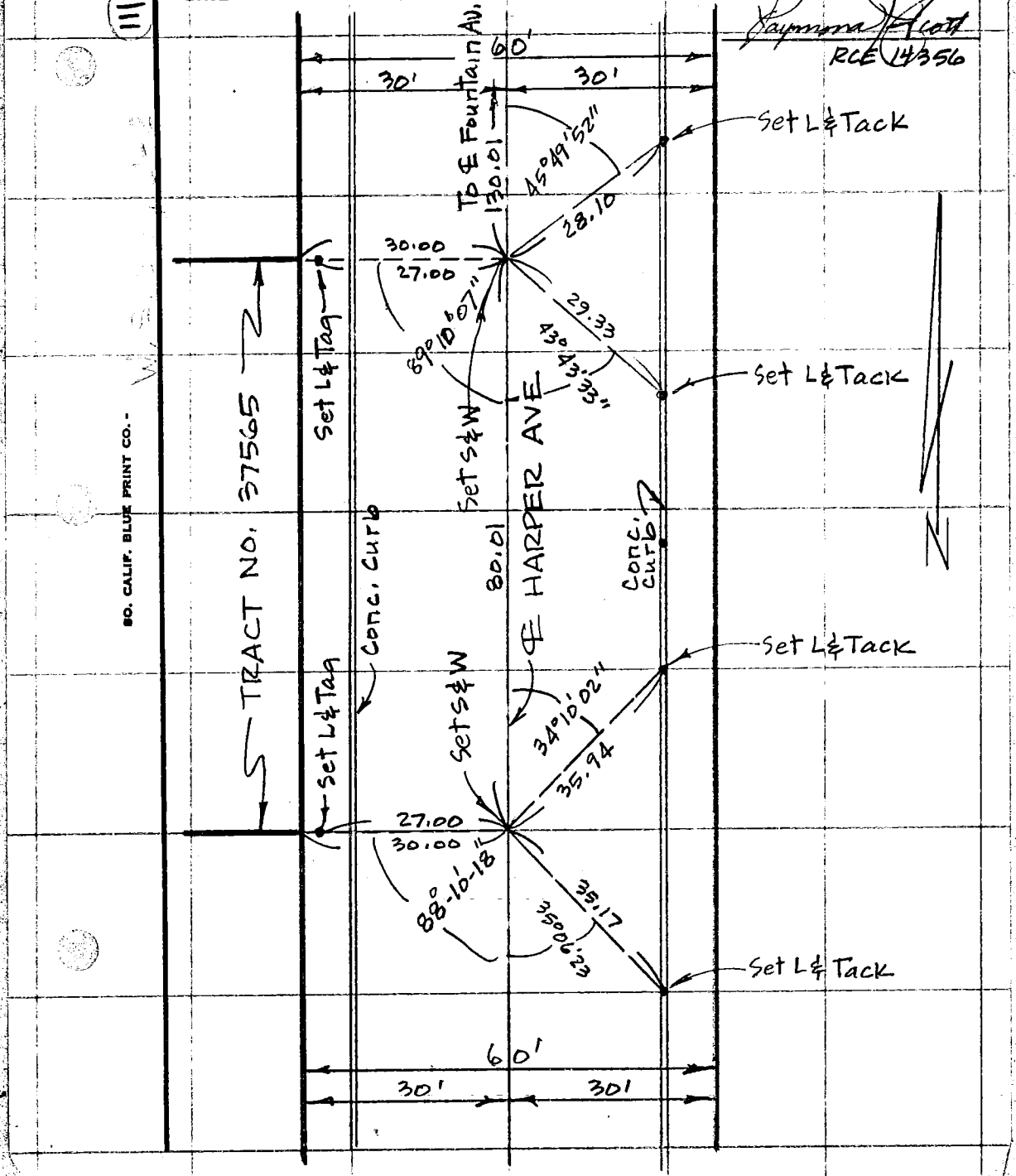

SO. CALIF. BLUE PRINT CO.

CO ENG FB 3654 - 155

SURVEY OF ℄ TIES FOR TR. NO. 41224 INDEX PAGE

JOB NO. 80-1017 SURVEY NOTES

LOCKMAN & ASSOCIATES
CIVIL ENGINEERS

192

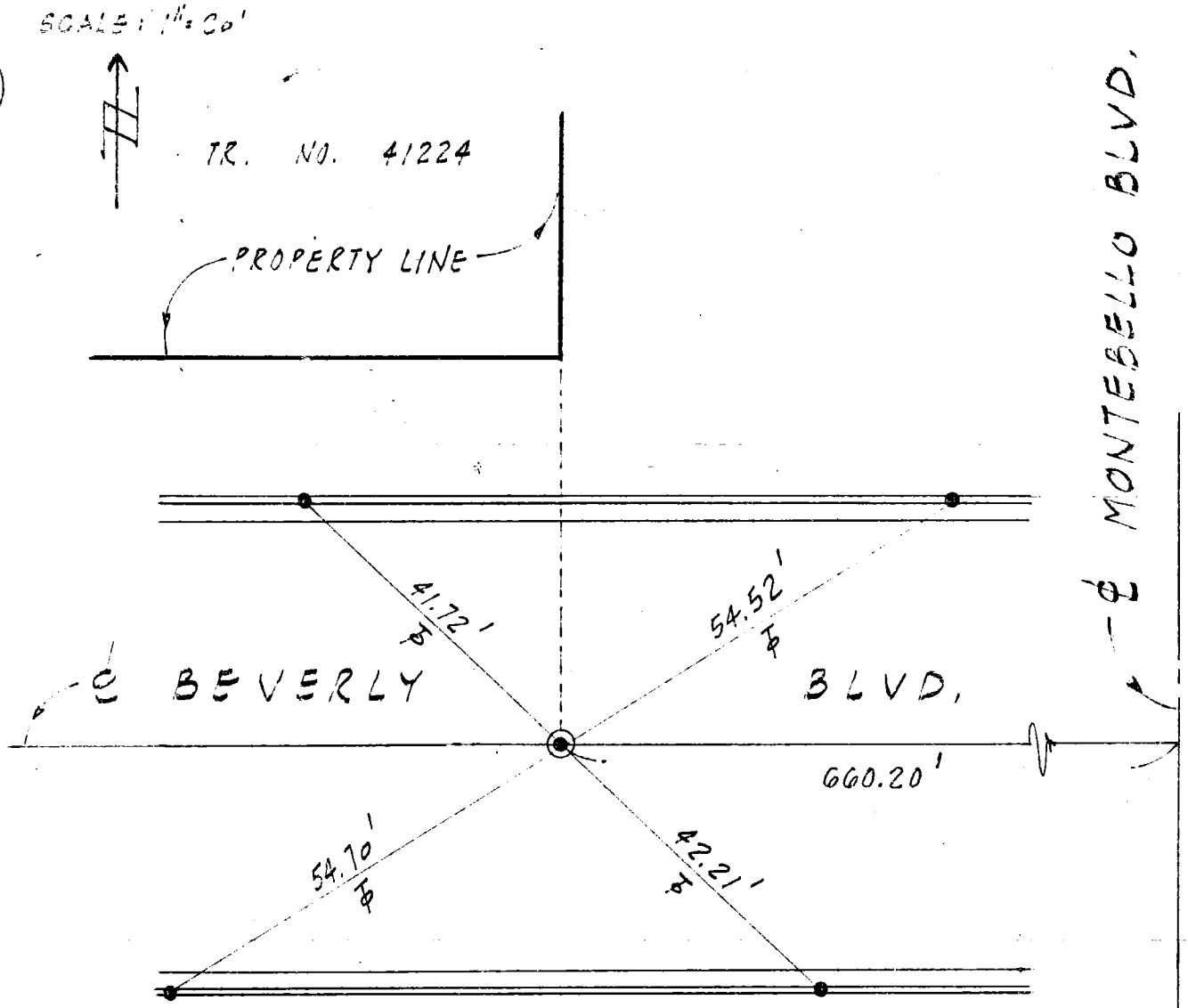

● SET LEAD AND TACK IN TOP OF CURB.

◉ SET LEAD AND TACK TAGGED R.C.E. 10776. FLUSH

SURVEY BY ZARRAGA - WEINBERG DATE JULY 7, 1981

CHECKED BY DATE

CO ENG FB 3654 - 156

PAGE

INDEX

SURVEY NOTES

SURVEY OF ℄ TIES FOR TR No. 41224 BEVERLY BLVD. AND HOWARD AVE.

JOB 80-1017

193

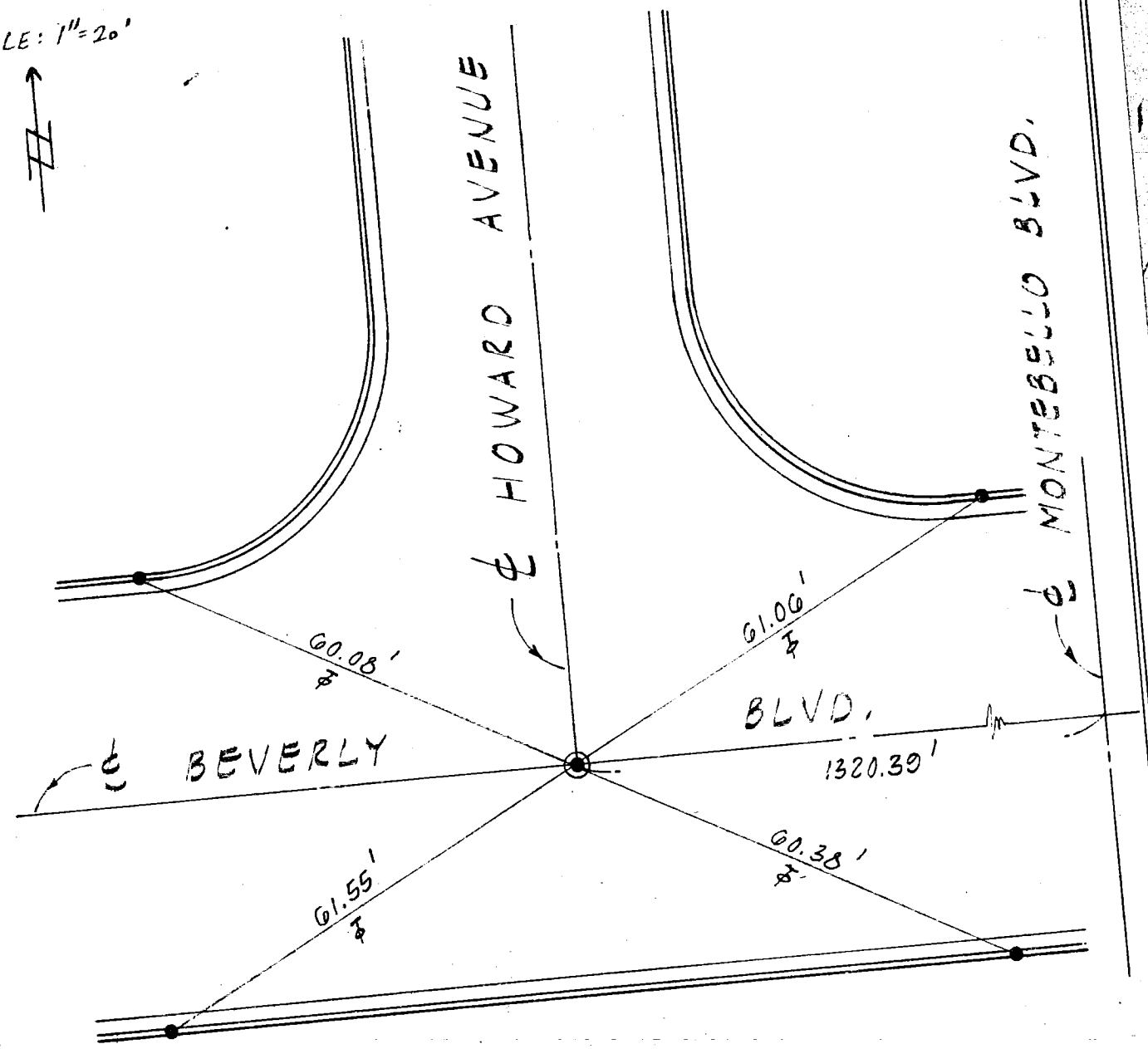

● SET LEAD AND TACK IN TOP OF CURB.

◉ SET LEAD AND TACK TAGGED R.C.E. 10776. FLUSH

SURVEY BY IZARRAGA - WEINBERG DATE

DATE JULY

CHECKED BY

CO ENG FB 3654 - 157

PE OF SURVEY: & TIES DATE: 7-14-81
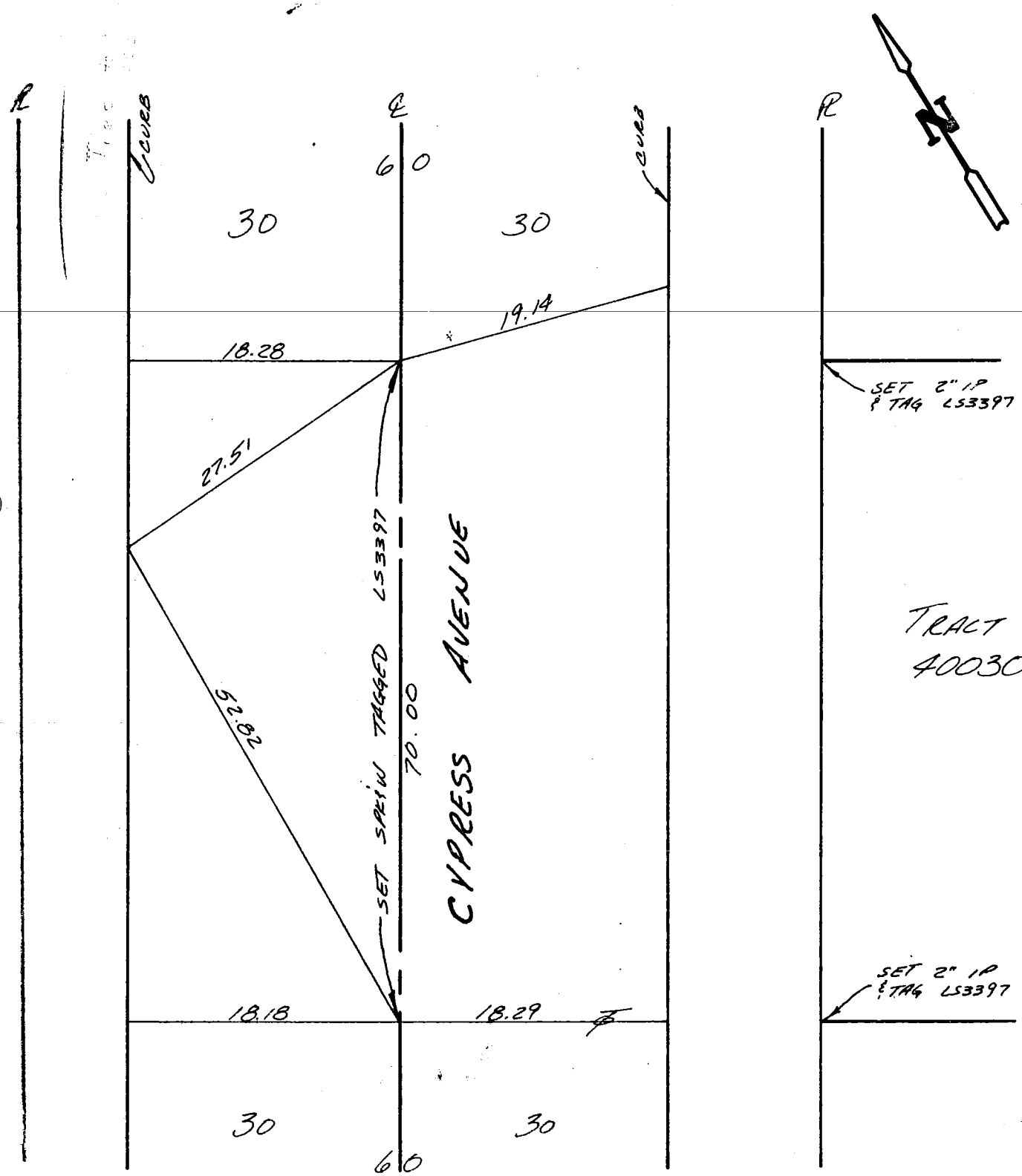
SURVEYED BY: ZEHFUSS TRACT Nº 40030