Notes Ck'd by		Survey of	F.B. PG.
Map No		JN Tape Std °F	
Office Work		Surveyed by	
Checked		Notes Date	
Date		Indexed	

3663

Tr.	41408	1-3	S.J.Pond
Tr.	35371	4	Michael D.Klipa
Tr	35372	5-6	same
PM	14690	7-8	Bechtol & Emerson
Tr.	29868	9-12	Raymond Scott Eng.
Tr.	32027	13-23	same
Tr.	33246	24-30	same
Tr.	35951	31-32	Wagner Kerr & Ass.
PM	13655	33	Olson Surveying Service
Tr.	42497	34	Loren Phillips
PM	14587	35-37	J.M.Negrete & Ass.
Tr.	38569	38	Eng. Technology Inc.
Tr.	32487	39-46	E.L.Pearson & Ass.
Tr.	40729	47-48	Salmen & Ass.
Tr.	39278	49-51	J.M.Negrete & Ass.
Tr.	32448	52-53	Pace Eng.
Tr.	40460	54-58	Same.
PM	13384	59	Psomas & Ass.
PM	14524	60	Thomas Outkand
PM	14544	61	same
Tr.	32873	62	J.E.Nelson
Tr.	37084	63-67	E.L.Pearson & Ass.
Tr.	37262	68-73	So. Bay Eng.
PM	11872	74-75	Eng. Tech. Inc.
PM.	14768	76-78	C.R.Landers Jr.
Tr.	40274	79	E.LPearson & Ass.
Tr.	36333	80-82	E.L.Schmahl
Tr.	41692	83-84	Harvey A.Goodman
PM	13429	85-88	Thompson Eng.
Tr.	35591	89-92	Rosecrans Surveys.
TR.	32991	93-95	So. Bay Eng.
PM	14451	96-97	James M. Givens
Tr.	36746	98-104	Bur. of Eng. City of L.A.
Tr.	36749	105-110	same
Tr.	36747	111-120	same
Tr.	37642	121-123	Miller Eng. Co.
Tr.	27006	124-125	SO. Bay Eng.
Tr.	37550	126-127	C.W.Cook
Tr.	41737	128-130	R.S.Angvire
PM	13798	131-133	Psomas & Ass.
PM	12512	134-135	C.E.L.S.Corp.
PM	14955	136-137	Bur. of Engineering, City of L.A.
Tr.	40585	138-142	Wesley R.Lind
Tr.	41693	143	Harvey A.Goodman
PM	14090	144	James P. McDonough

NOTE: ANY ADDITIONS OR CHANGES ON THIS SHEET MUST BE MADE OR CIRCLED IN RED INK WITH DATE AND NAME OF PERSON MAKING CHANGE
Do not extend notes this side of this line
PLEASE RETURN TO LOS ANGELES COUNTY ENGINEER 403 LOS ANGELES COUNTY ENGINEERING BLDG.
CENTERLINE NOTES CE 310 76F3095-4/75

ENG. 3.883B (12/78)
Title & Plat Sheet
50% Rag

BO ENG FB 3663 - 1

Surveyed by S.J POND L.S. 4113 Date _____ F.B. _____ Pg. _____

Type of Survey ℄ INTERSECTION CLARK AVENUE ℄ ALONDRA BLVD Sheet _____ of _____

Distances corrected to 68° _____ Monuments tagged

L S # _____ Tract or ~~Parcel Map~~ # 41408

R C E # _____

Checked by _____ Date _____ km grid _____ MB _____

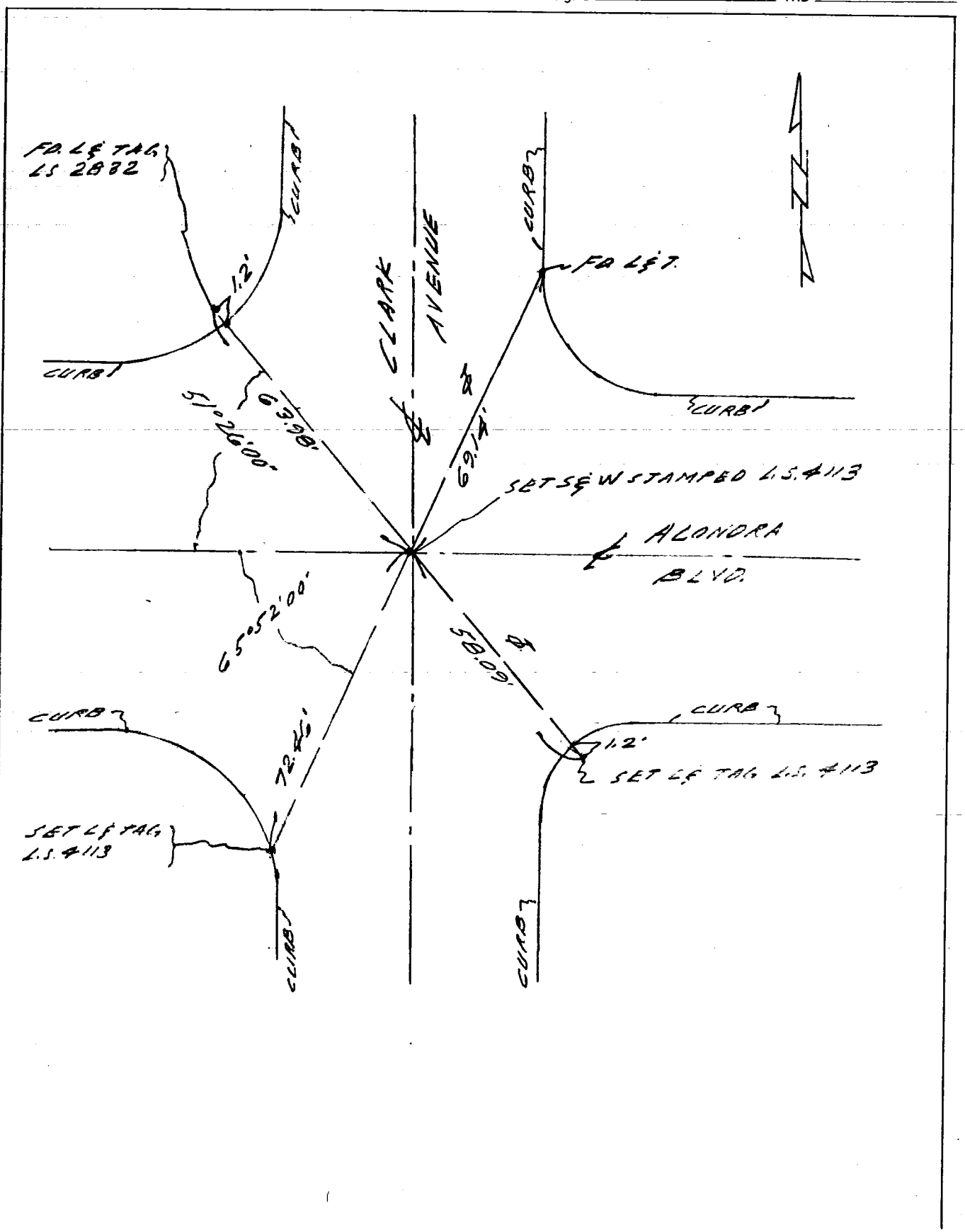

W.S. 33, A-4 (13)

NOTE: Additions or changes must be initialed, and dated.

~~Return original to BUREAU OF ENGINEERING SURVEY DIVISION, Rm. 835 200 N. Main St. Los Angeles 90012~~

Ground Dist. × Correction Factor: _____ = Grid Distance

ENG. 3.883B (12/78)
Title & Plat Sheet
50% Rag

Surveyed by — S.J. POND L.S. 4113 Date 6/4/82 F.B. _____ Pg. _____

Type of Survey — ℄ INTERSECTION ALONDRA BLVD & VIRGINIA AVENUE SOUTH — Sheet _____ of _____

Distances corrected to 68° _____ Monuments tagged _____ L S # _____ R C E # _____ Tract or ~~Parcel Map~~ # 41408

Checked by _____ Date _____ km grid _____ MB _____

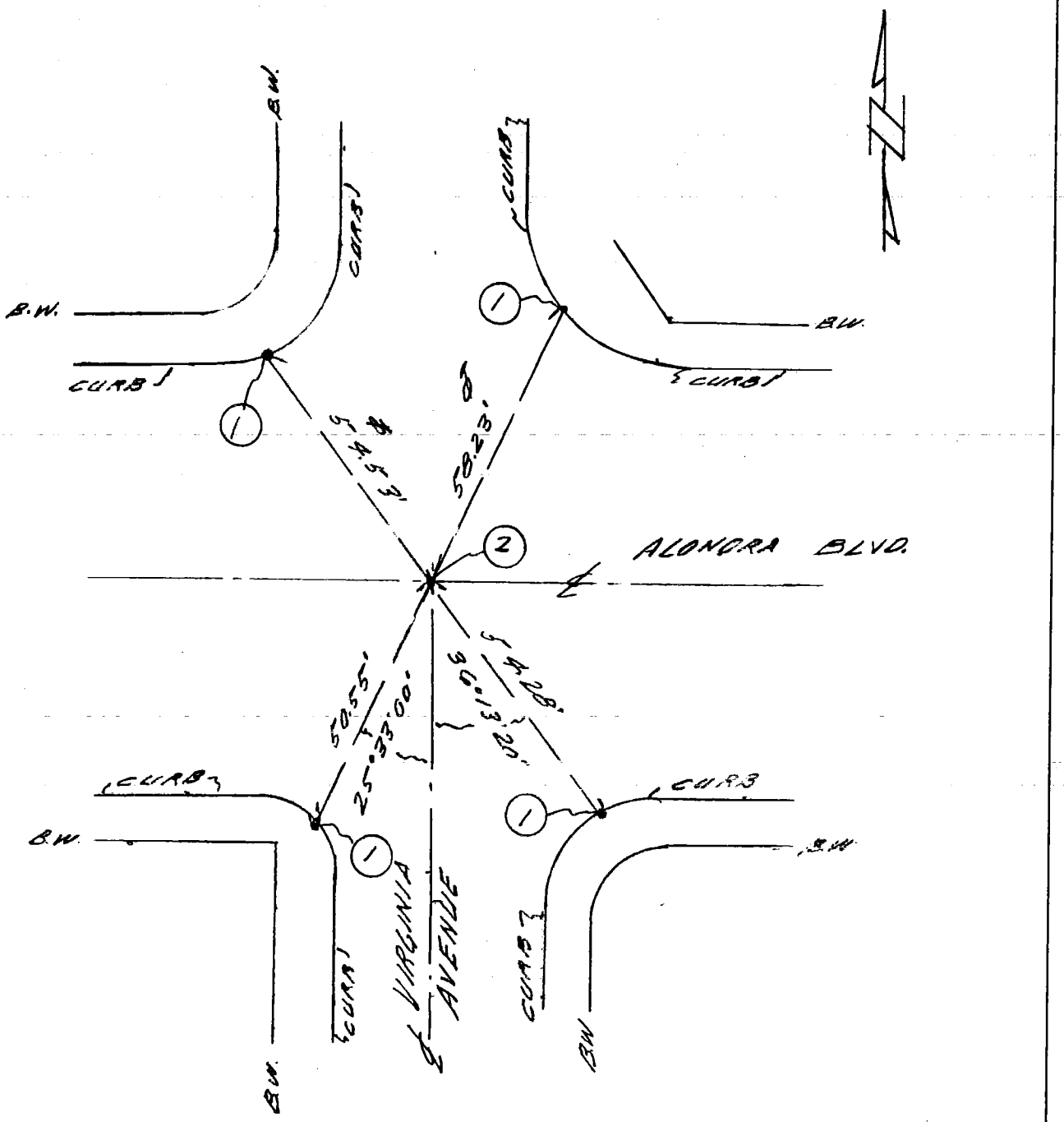

(1) SET L&T TAG L.S. 4113 IN TOP OF CURB

(2) SET S&W STAMPED L.S. 4113

W.S. 33, A-4 (17)

NOTE: Additions or changes must be initialed, and dated.

~~Return original to BUREAU OF ENGINEERING SURVEY DIVISION, Rm. 835 200 N. Main St. — Los Angeles 90012~~

Ground Dist. X Correction Factor: _____ = Grid Distance

ENG. 3.883B (12/78)
Title & Plat Sheet
50% Rag

S.J. PONA
L.S. 4113

3

CO ENG FB 3663 - 3

Surveyed by — Date 6/1/82 F.B. Pg.

℄ SANTA ANA AVENUE

Type of Survey Sheet of

Distances corrected to 68° Monuments tagged L S # Tract or ~~Parcel Map~~ # 41408

R C E #

Checked by Date km grid MB

W.S. 33,44 (9-78)

NOTE: Additions or changes must be initialed, and dated.

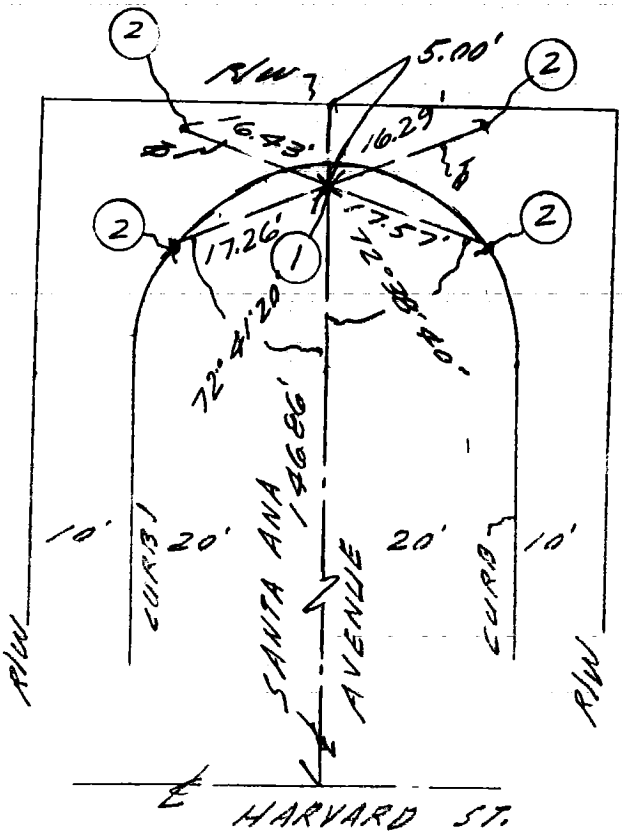

(1) SET S℄ W STAMPED L.S. 4113

(2) SET L℄ TAG L.S. 4113

~~Return original to~~
~~BUREAU OF ENGINEERING~~
~~SURVEY DIVISION, Rm. 835~~
~~200 N. Main St. — Los Angeles 90012~~

Ground Dist. X Correction Factor: = Grid Distance

BY ..... DATE 6/6/02 SUBJECT CENTERLINE TIES SHEET NO. ..... OF .....

CHKD. BY ..... DATE ..... JOB NO. TR 35371

W.S. 33, A-5 (96)

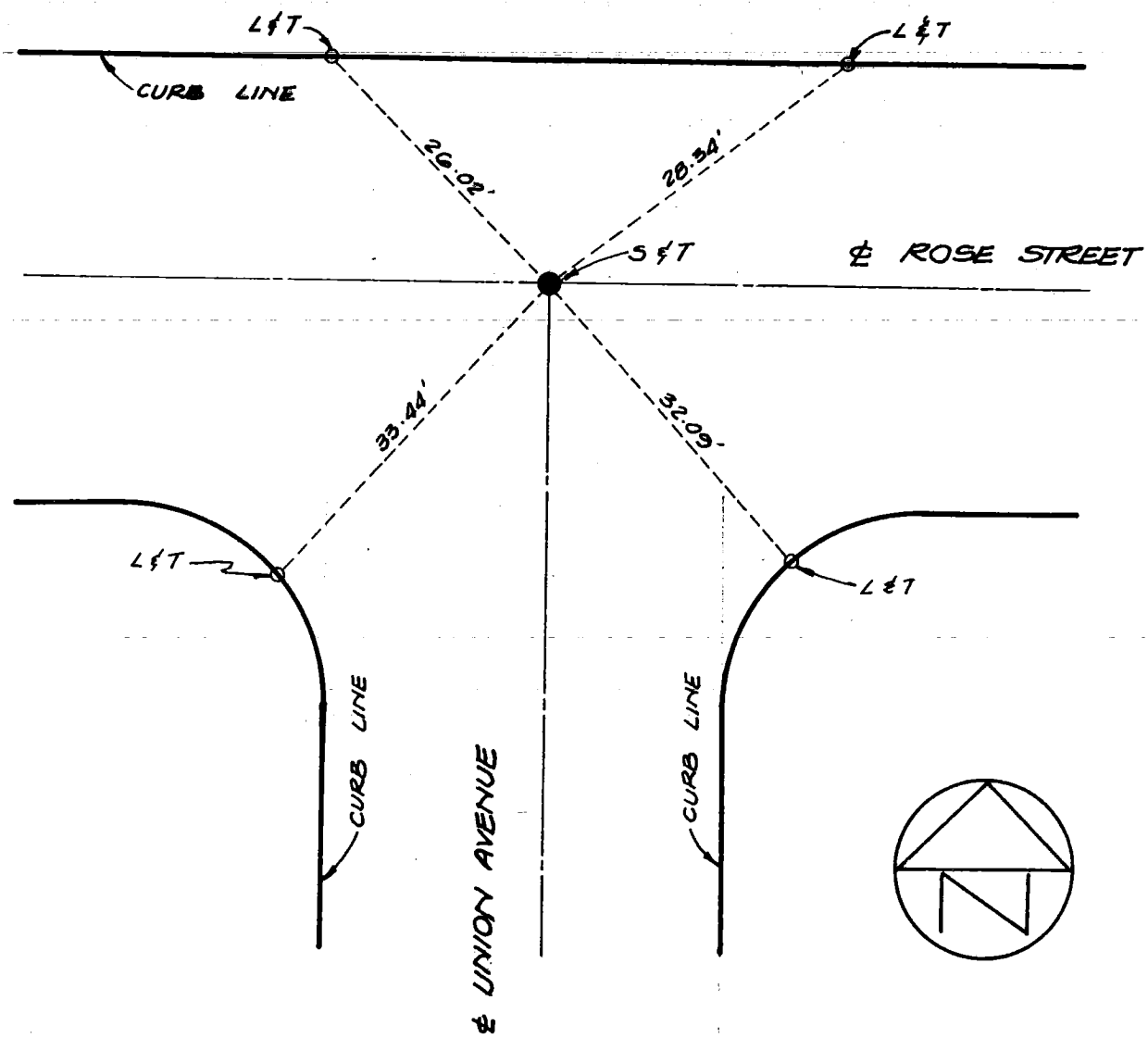

ENGINEER :

MICHAEL D. KLIPA , R.C.E.19715

BY ..... DATE 6/6/82 SUBJECT CENTERLINE TIES SHEET NO. ..... OF .....

CHKD. BY ..... DATE ..... JOB NO. TR35372

W.S 33, A.5 (7)

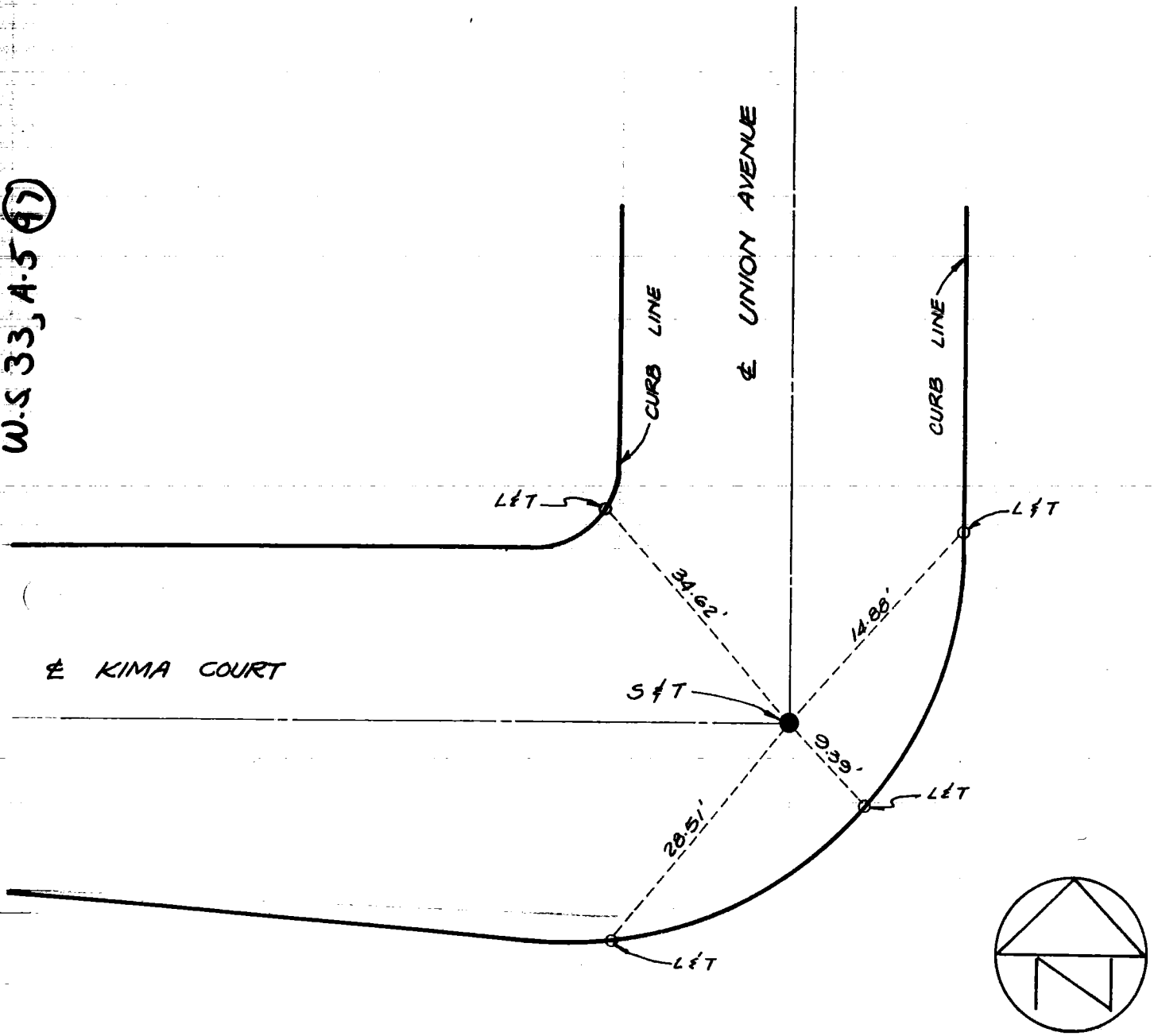

ENGINEER :

MICHAEL D. KLIPA, R.C.E. 19715

BY ..... DATE 6/6/82 SUBJECT CENTERLINE TIES SHEET NO. ..... OF .....

CHKD. BY ..... DATE ..... JOB NO. TR 35372

W.S. 33, A-5 (96)

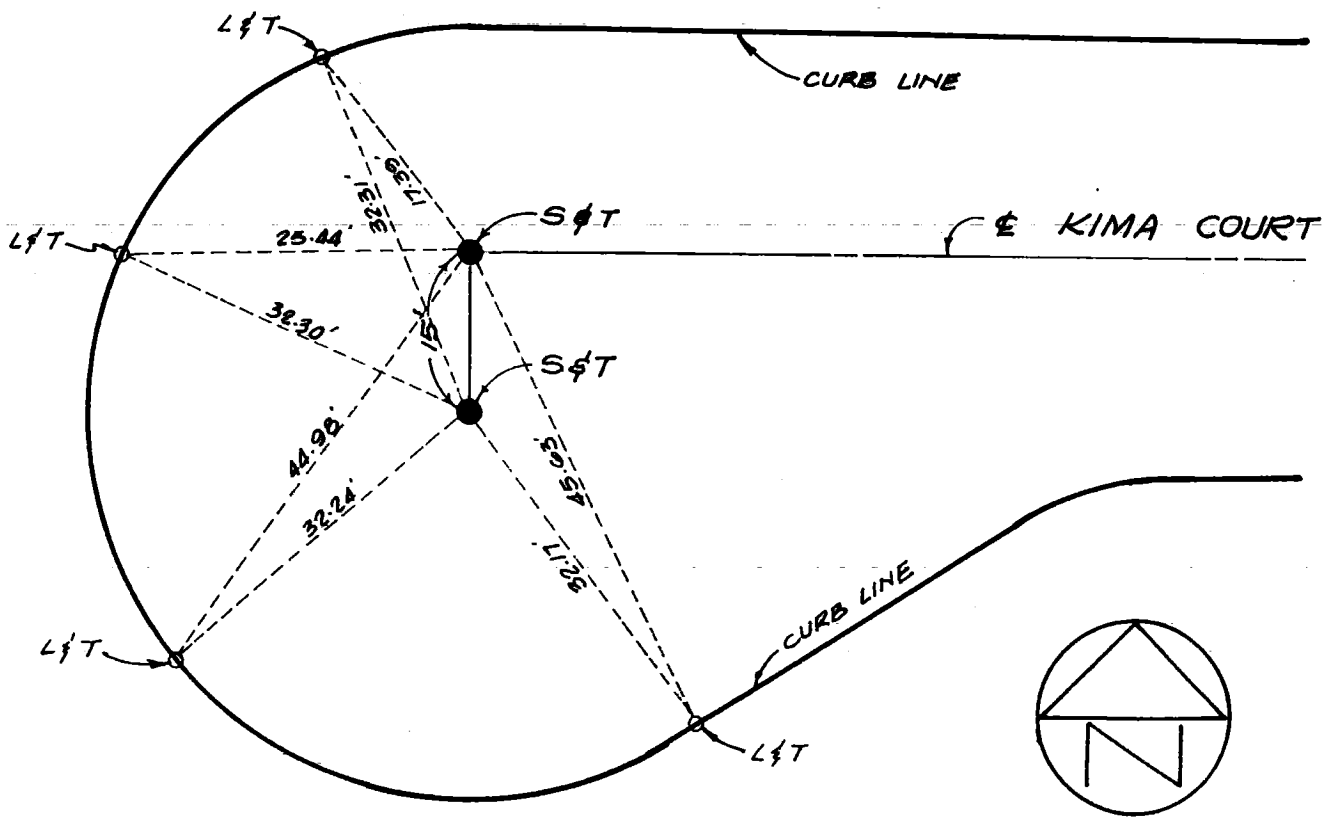

ENGINEER:

MICHAEL D. KLIPA, R.C.E. 19715

7 CO ENG FB 3663 - 7

SURVEY OF ℄ TIE NOTES F. B. ____ PG. 1

SURVEY BY BECHTOL & EMERSON TR. No. P.M. No. 14690

DATE JUNE 8, 1982.

CITY OF BURBANK

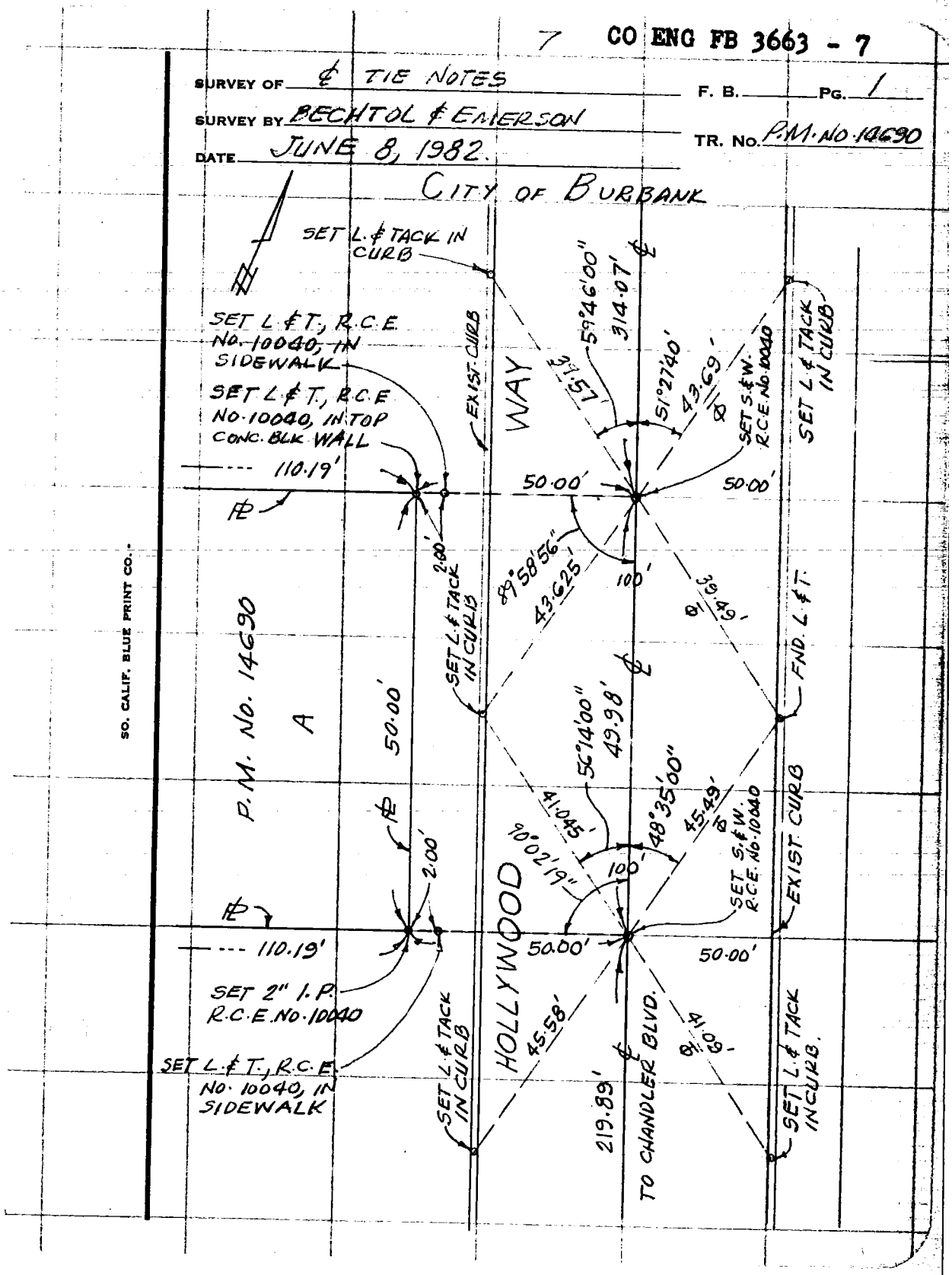

SO. CALIF. BLUE PRINT CO.

W.S. 40, A-2 (15)

CO ENG FB 3663 - 8

SURVEY OF ℄ TIE NOTES F. B. ____ PG. 2

SURVEY BY BECHTOL & EMERSON TR. No. P.M. No. 14690

DATE JUNE 8, 1982

CITY OF BURBANK

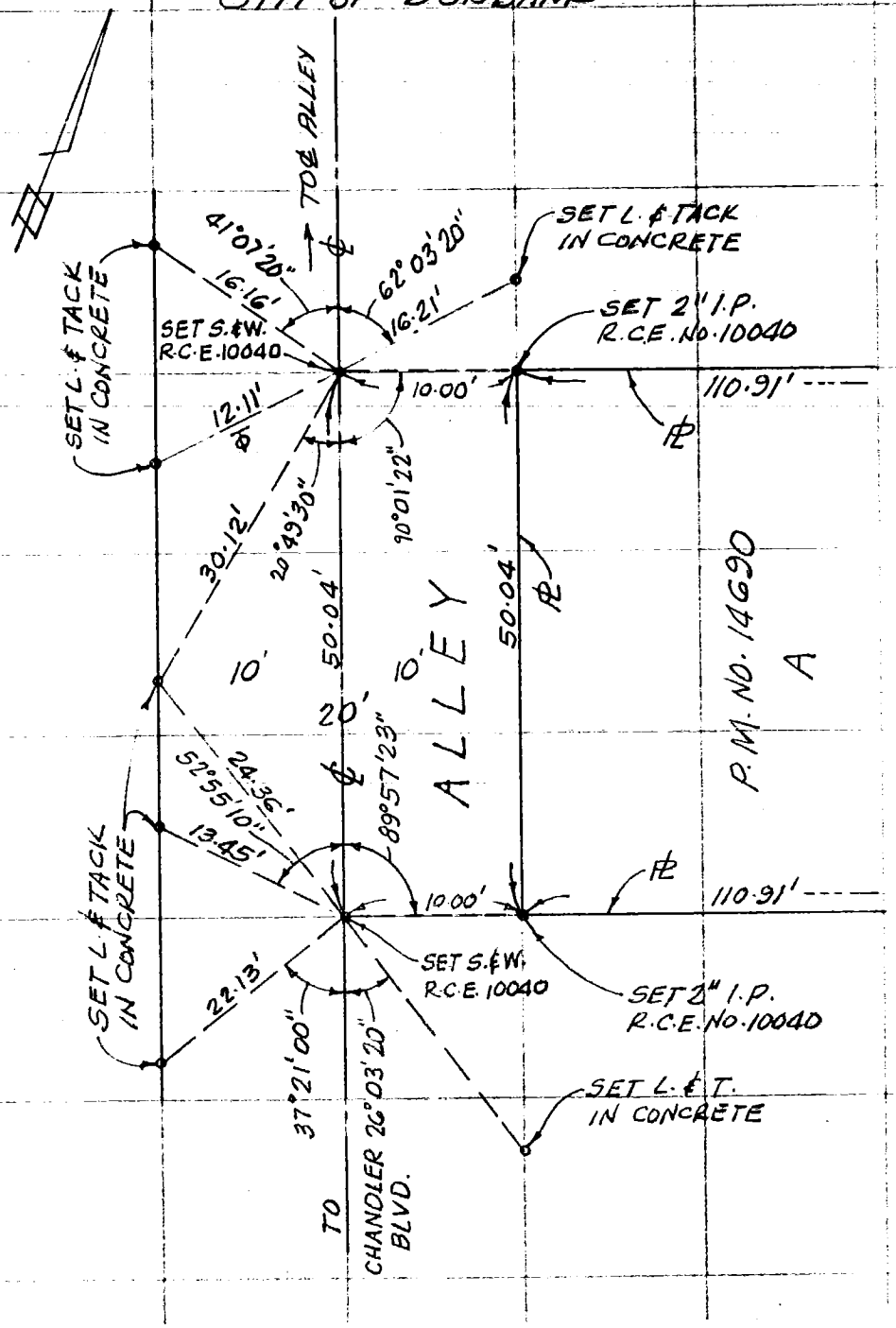

W.S. 40, A-3 (6)

SO. CALIF. BLUE PRINT CO.

9

CO ENG B 3663 - 9

Tract No. 29868 Date 12-19-81 Page 1 of 4

Survey By Engineer RAYMOND SCOTT R.C.E. 14356

RAYMOND SCOTT ENGINEERING CO.

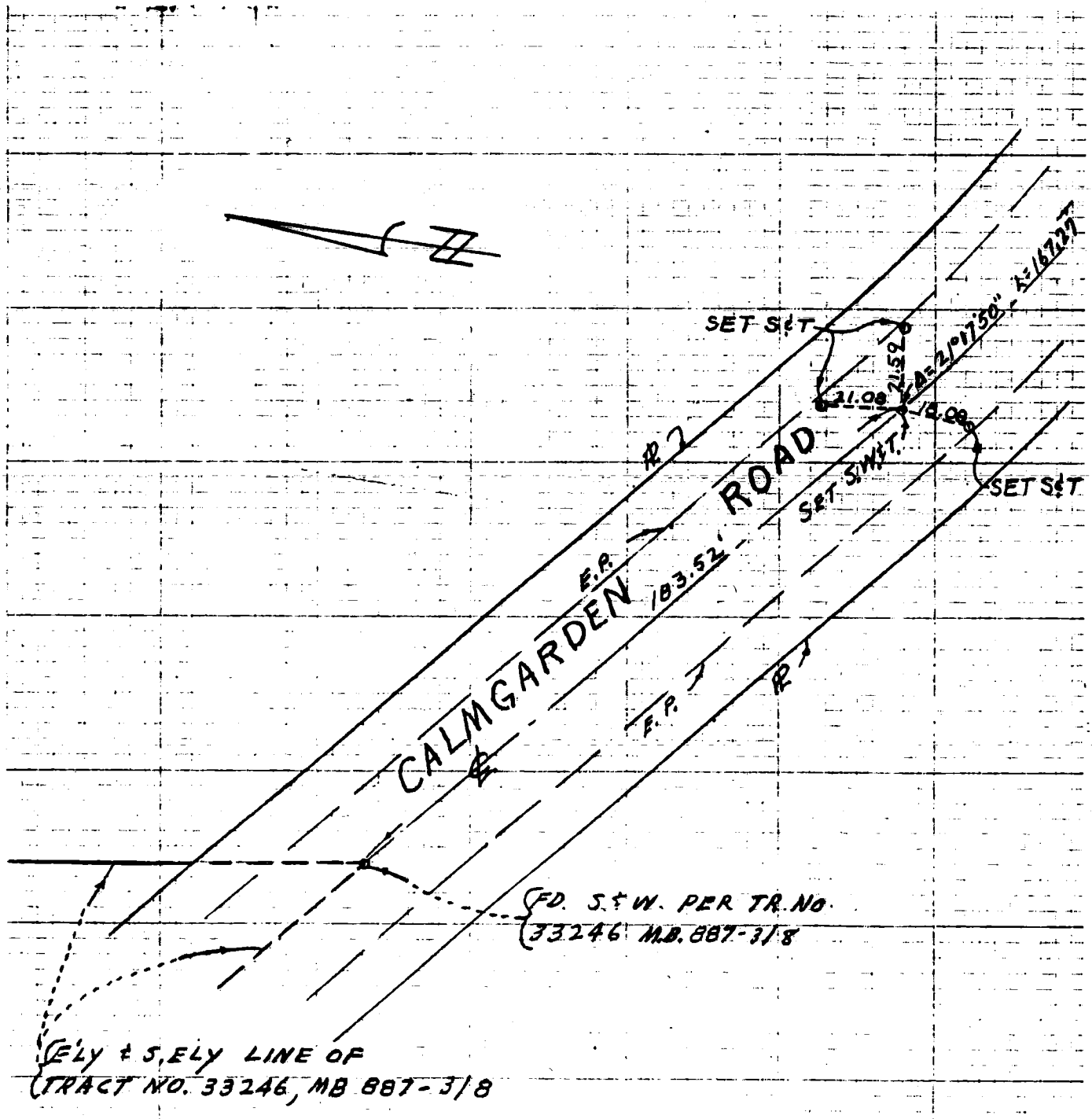

W.S. 80, B-1 (27)

Tract No. 29868 Date 12-19-81 Page 2 of 4

Survey By Engineer RAYMOND SCOTT R.C.E. 14356

RAYMOND SCOTT ENGINEERING CO.

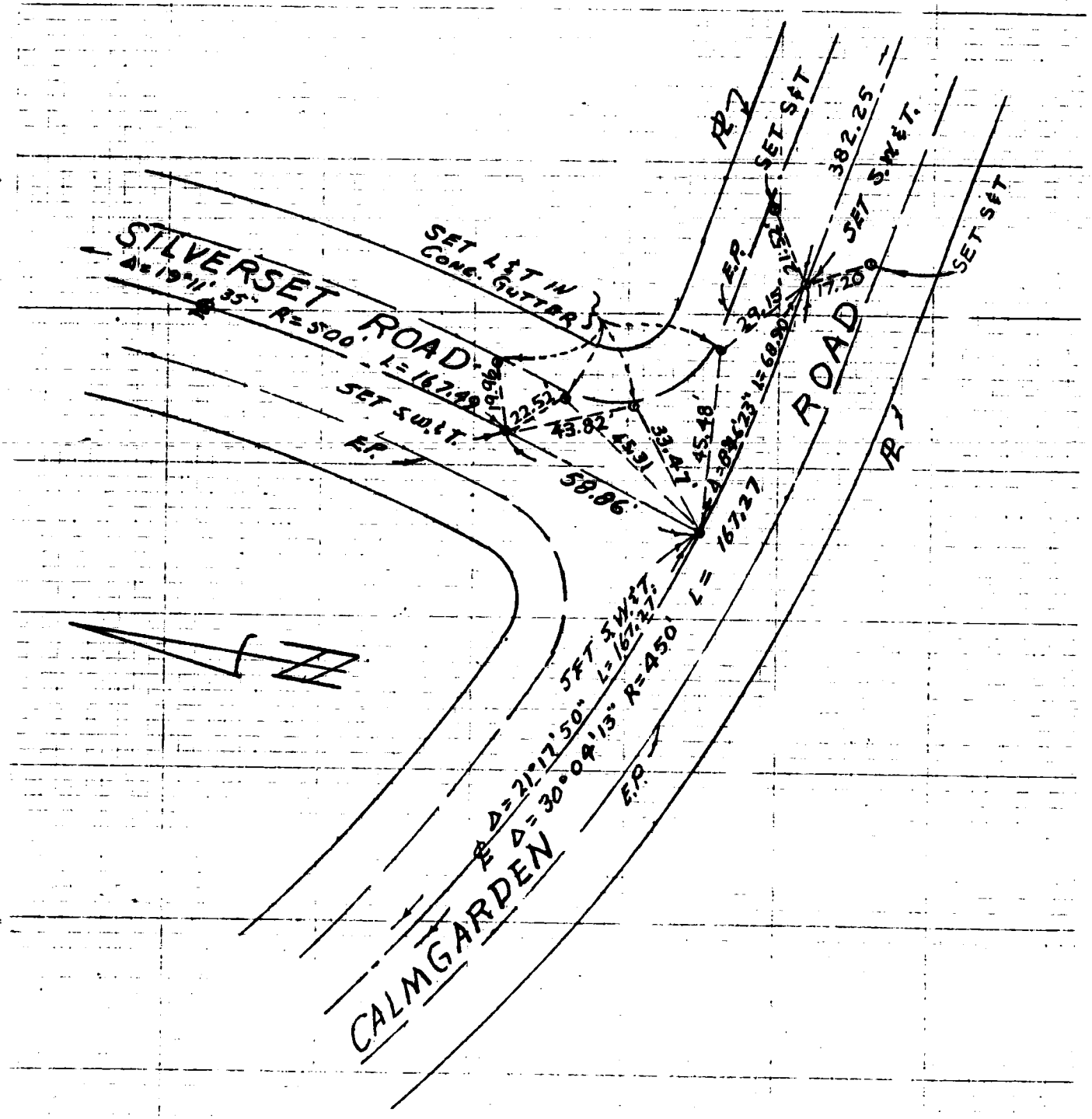

W.S. 80, B-1 (28)

Tract No. 29868 Date 12-19-81 Page 3 of 4

Survey By Engineer RAYMOND SCOTT R.C.E. 14356

RAYMOND SCOTT ENGINEERING CO.

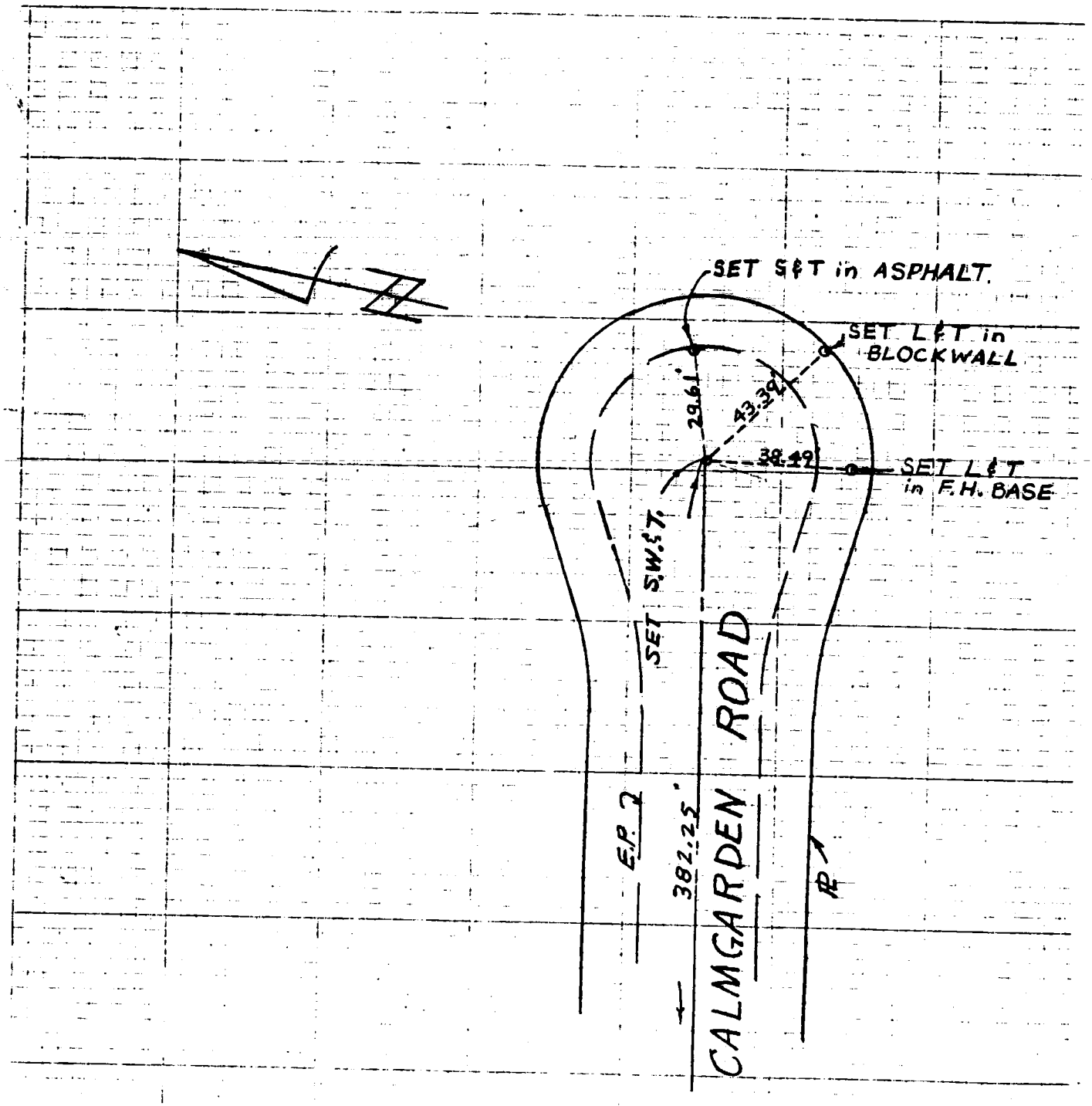

W.S. 80, B-1

Tract No. 29868 Date 12-19-81 Page 4 of 4

Survey By Engineer RAYMOND SCOTT R.C.E. 14356

RAYMOND SCOTT ENGINEERING CO.

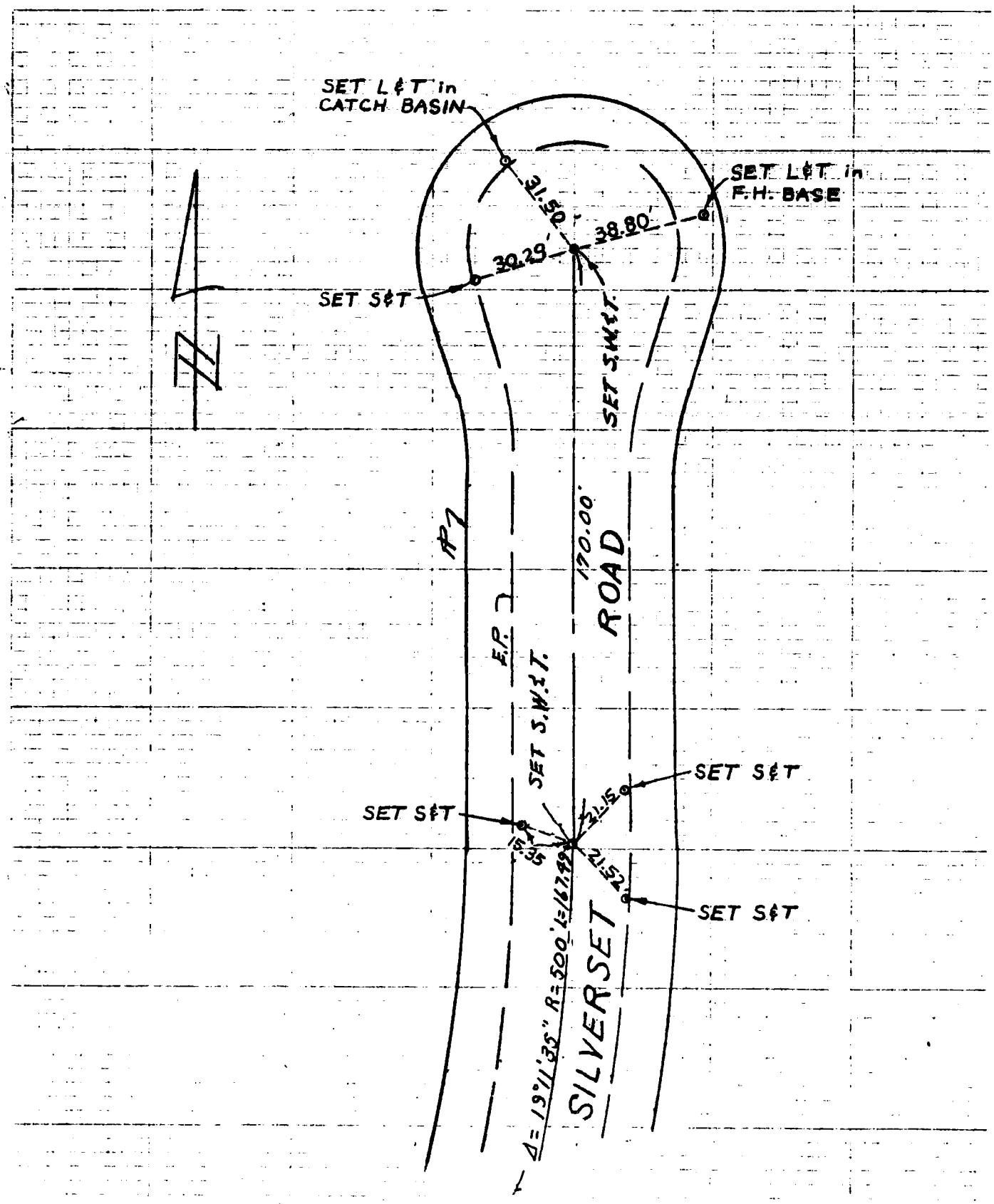

Tract No. 32027 Date 4-9-81 Page 1 of 11

Survey By Engineer RAYMOND SCOTT R.C.E. 14356

RAYMOND SCOTT ENGINEERING CO.

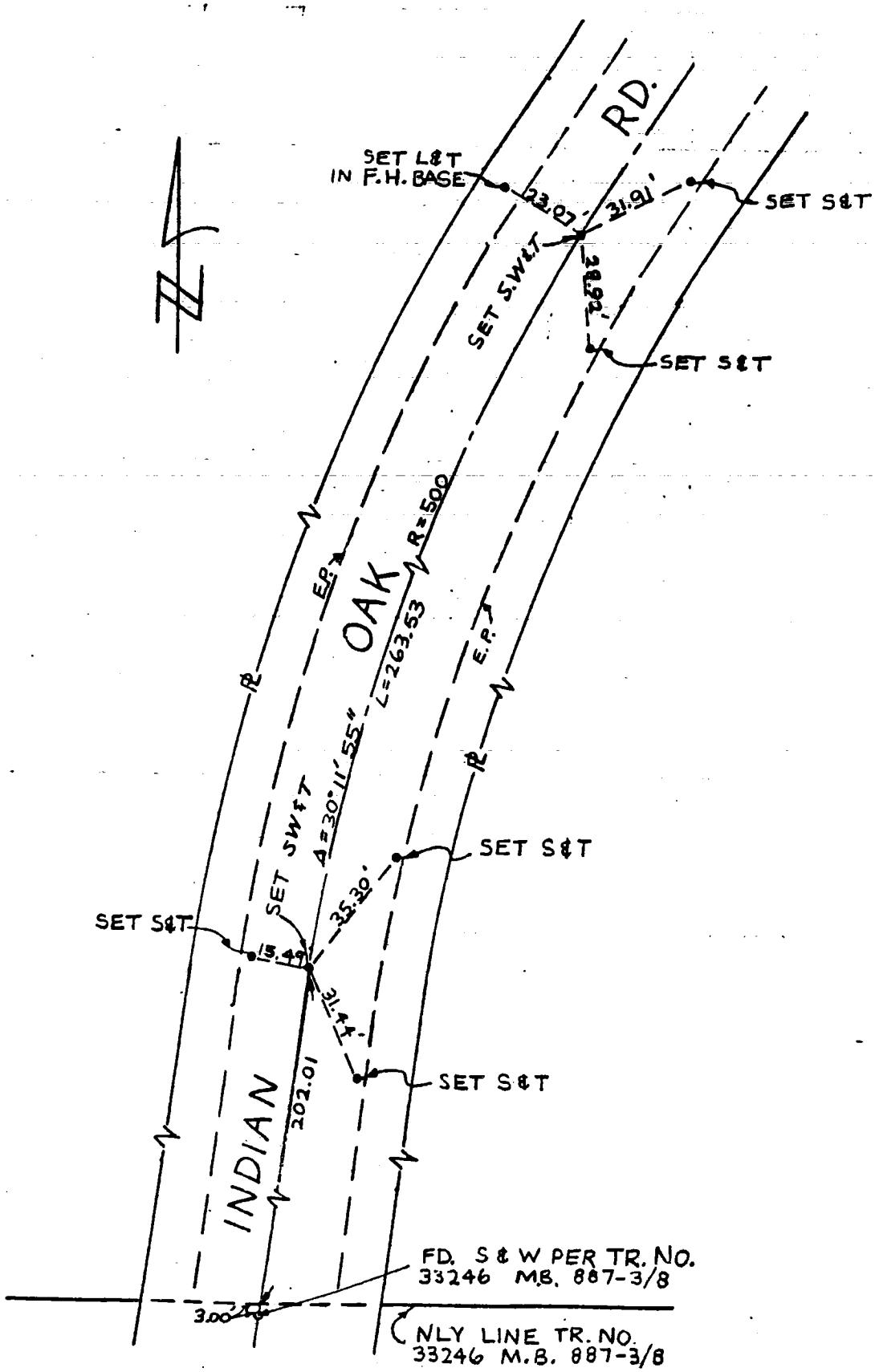

W.S. 80, B-1 (31)

Tract No. 32027 Date 4-9-81 Page 2 of 11

Survey By Engineer RAYMOND SCOTT R.C.E. 14356

RAYMOND SCOTT ENGINEERING CO.

32

W.S 80, B-1

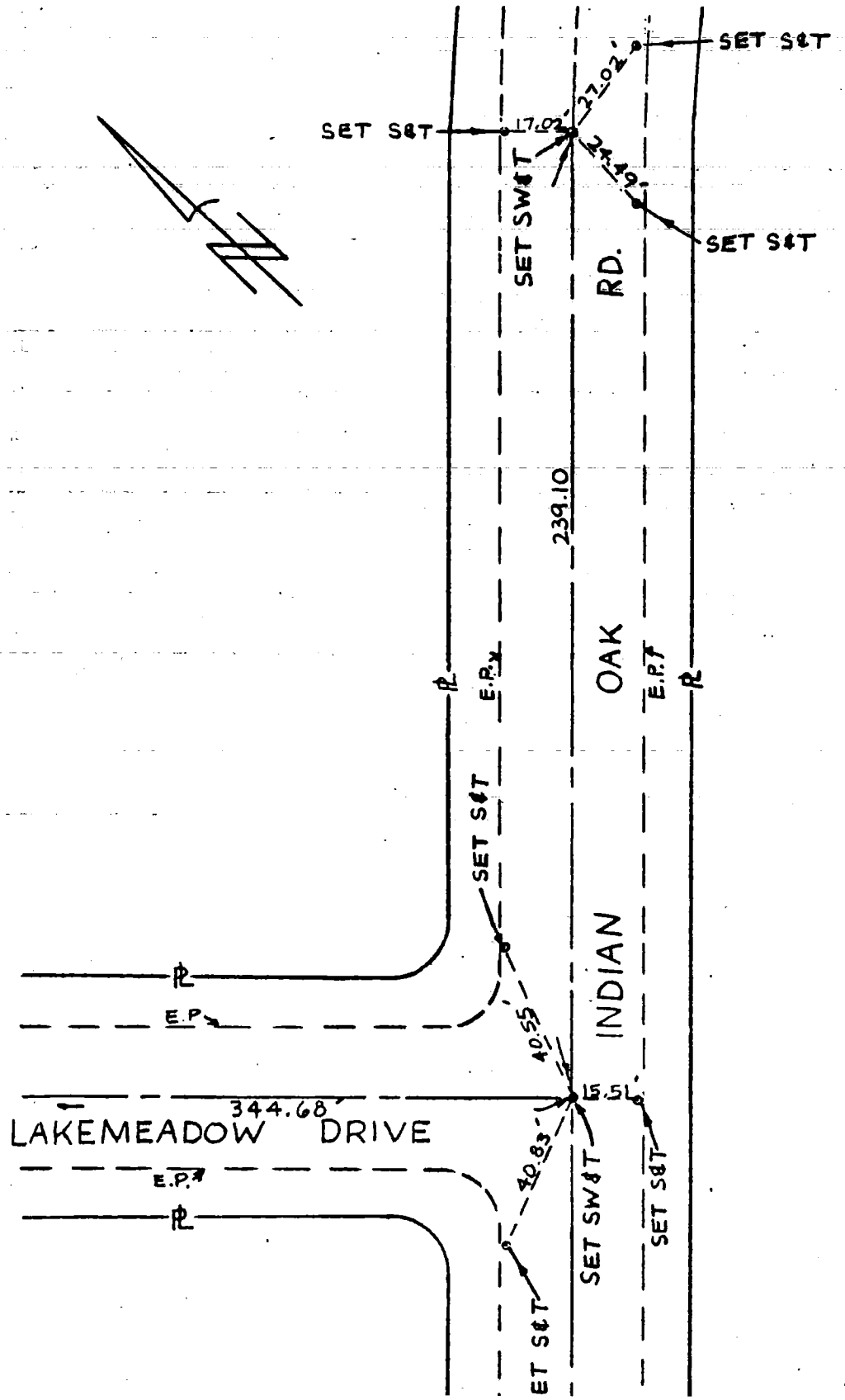

Tract No. 32027 Date 4-9-81 Page 3 of 11

Survey By Engineer RAYMOND SCOTT R.C.E. 14356

RAYMOND SCOTT ENGINEERING CO.

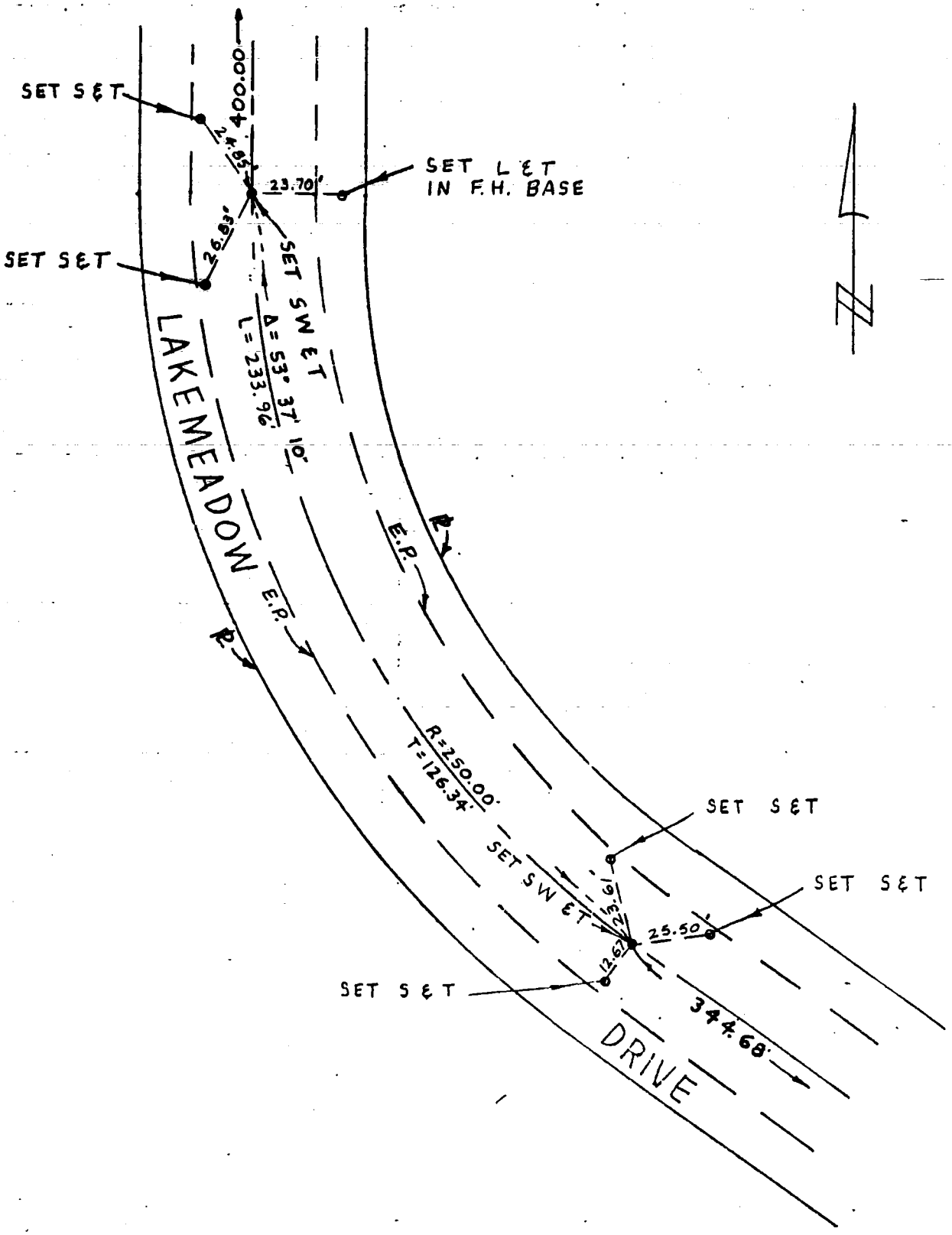

W.S. 80, 8-1 (32)

Tract No. 32027 Date 4-9-81 Page 4 of 11

Survey By Engineer RAYMOND SCOTT R.C.E. 14356

RAYMOND SCOTT ENGINEERING CO.

W.S. 80, B-1 (33)

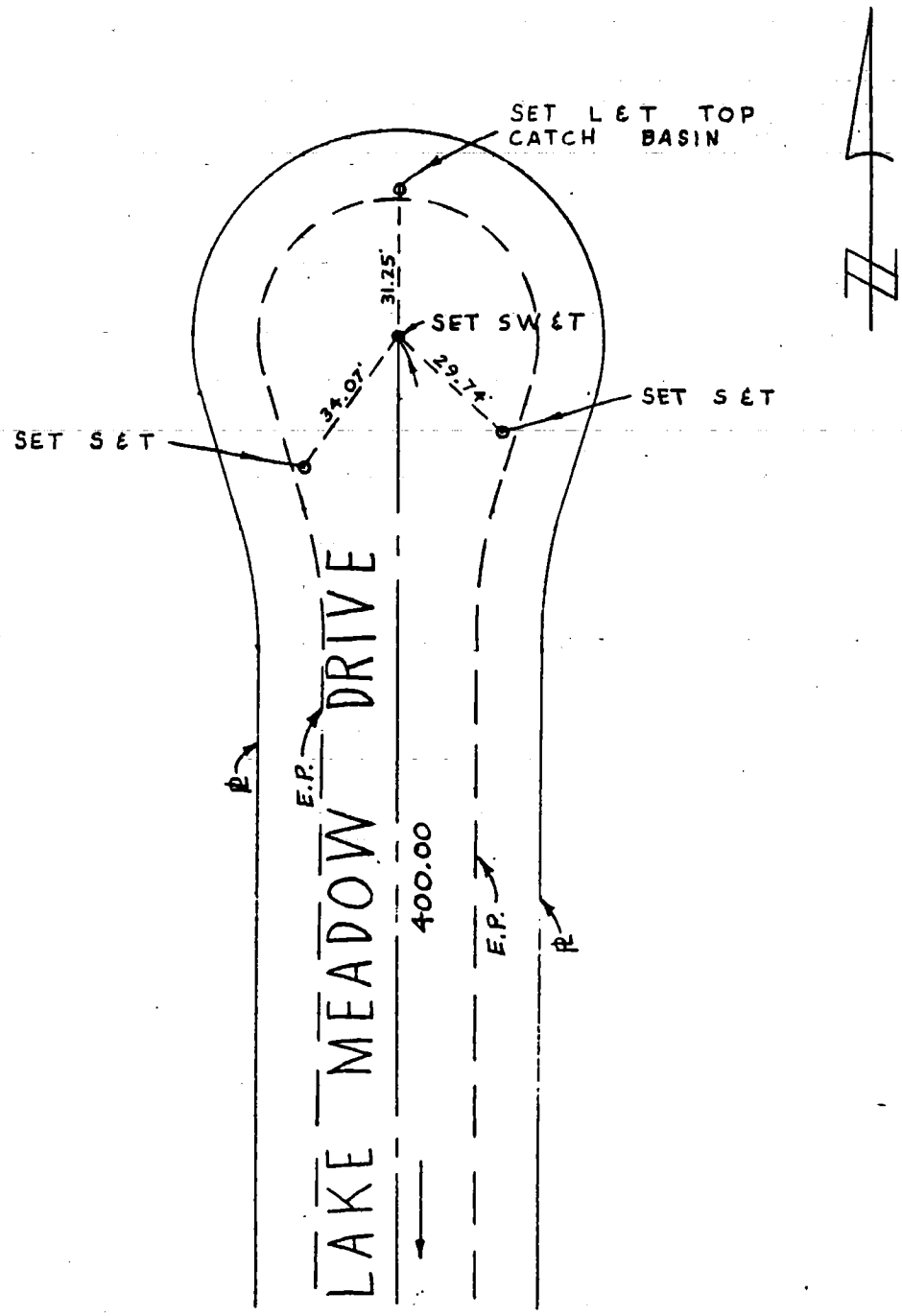

Tract No. 32027 Date 4-10-81 Page 5 of 11

Survey By Engineer RAYMOND SCOTT R.C.E. 14356

RAYMOND SCOTT ENGINEERING CO.

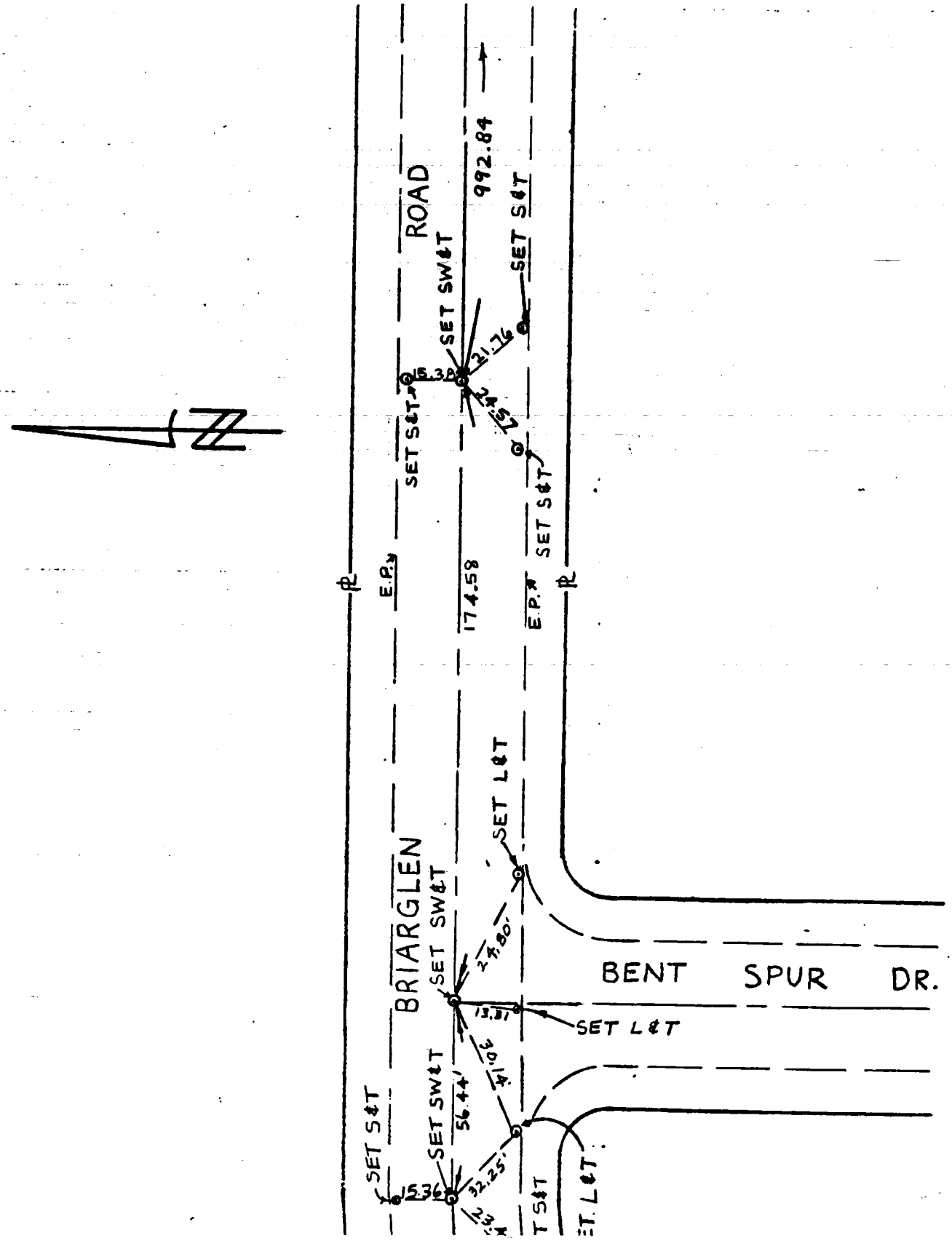

W.S. 80, B-1 (34)

18

Tract No. 32027 Date 4-10-81 Page 6 of 11

Survey By Engineer RAYMOND SCOTT R.C.E. 14356

RAYMOND SCOTT ENGINEERING CO.

W.S. 80, B-1 (35)

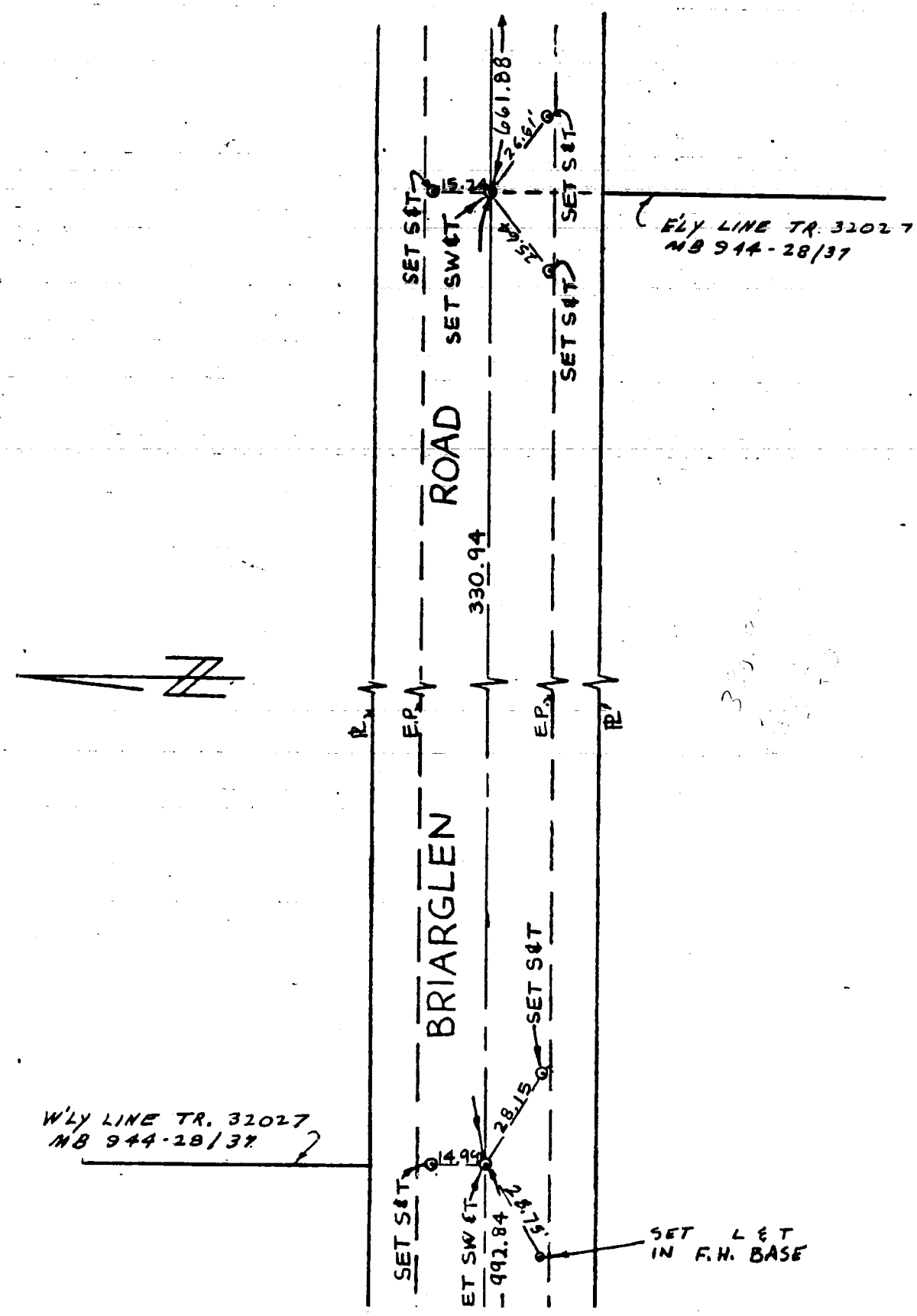

19

Tract No. 32027 Date 4-10-81 Page 7 of 11

Survey By Engineer RAYMOND SCOTT R.C.E. 14356

RAYMOND SCOTT ENGINEERING CO.

W.S. 80, B-1 (36)

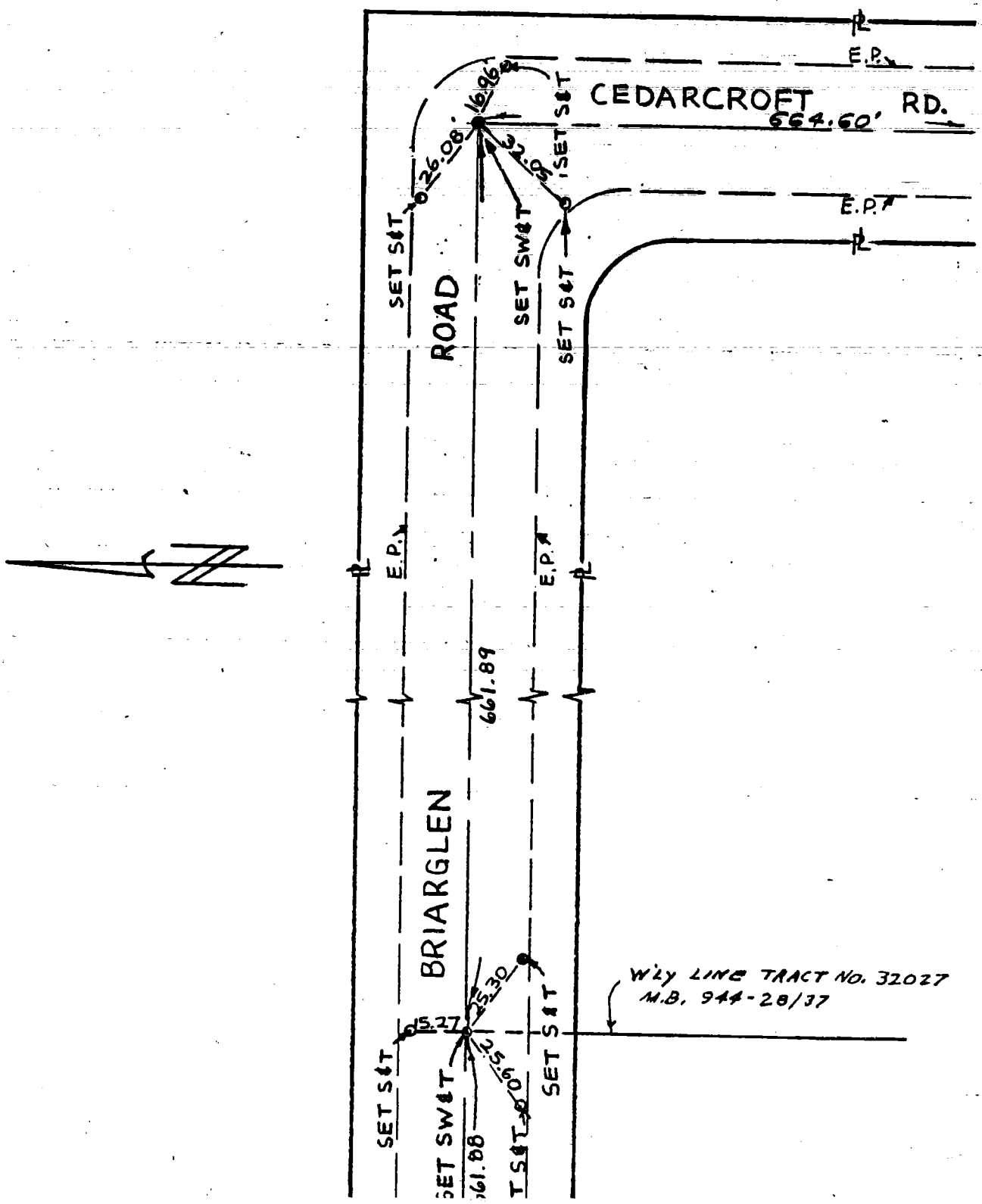

Tract No. 32027 Date 4-10-81 Page 8 of 11

Survey By Engineer RAYMOND SCOTT R.C.E. 14356

RAYMOND SCOTT ENGINEERING CO.

W.S. 80, B-1 (3)

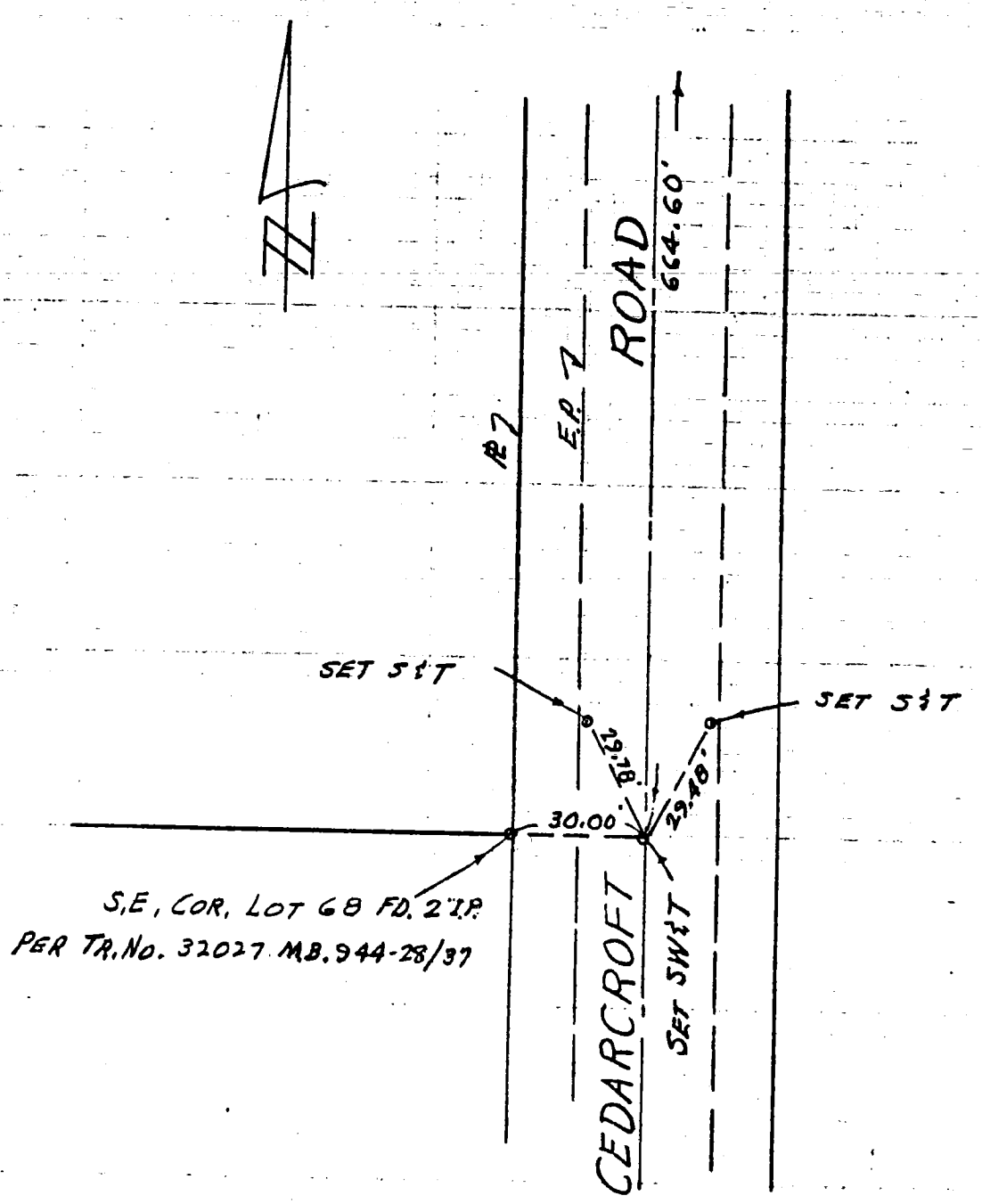

Tract No. 32027 Date 4-11-81 Page 9 of 11

Survey By Engineer RAYMOND SCOTT R.C.E. 14356

RAYMOND SCOTT ENGINEERING CO.

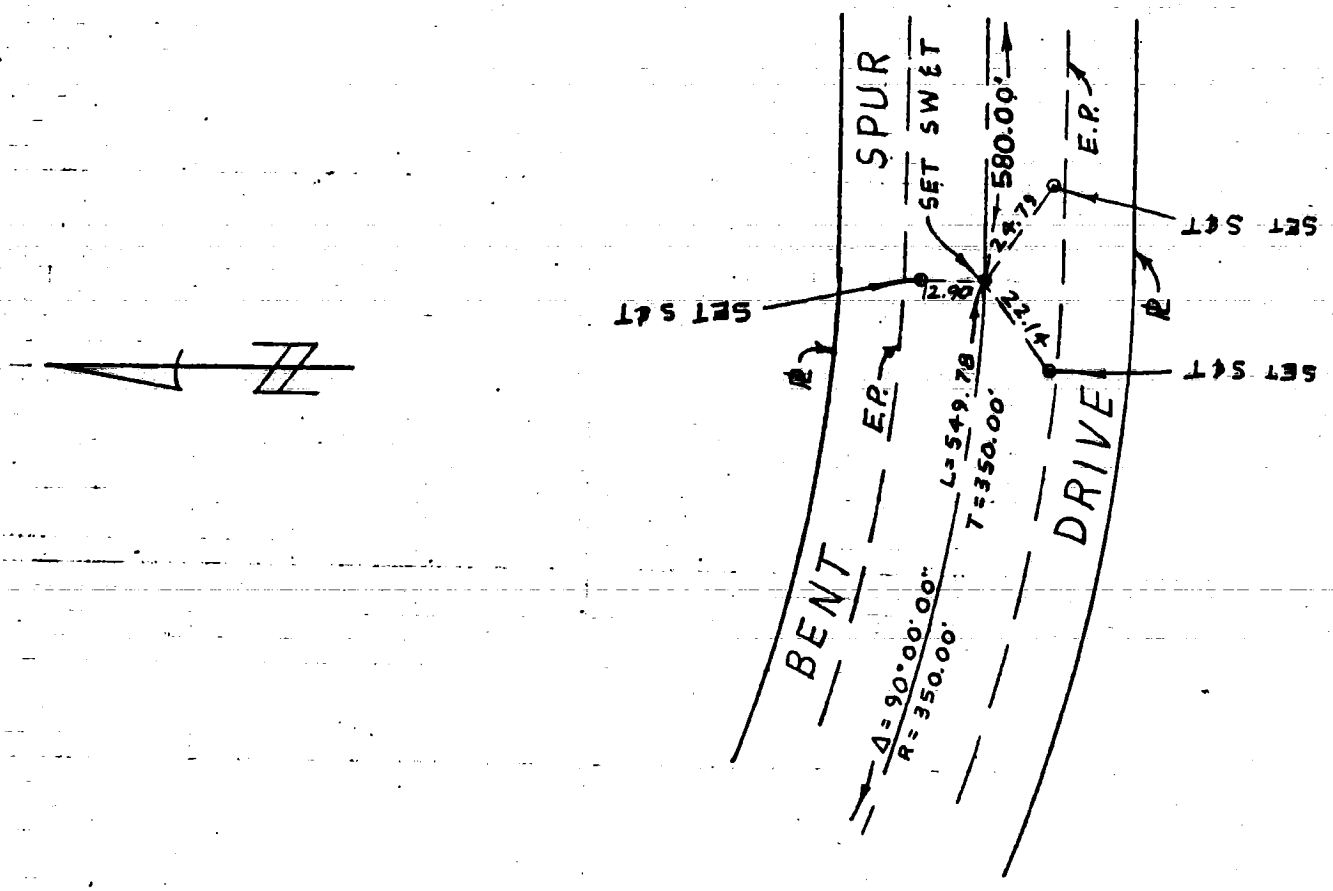

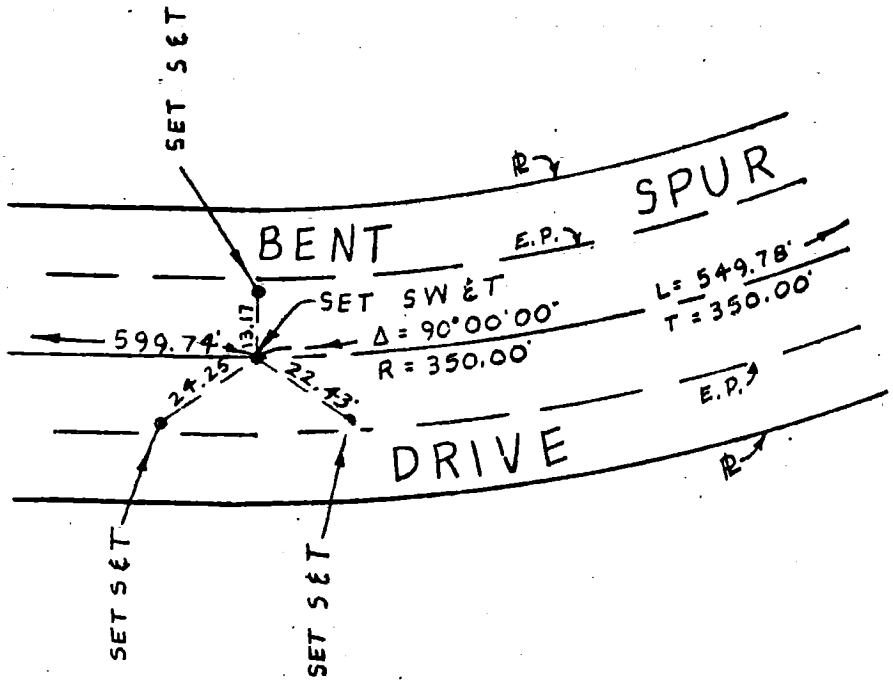

Tract No. 32027 Date 4-11-81 Page 10 of 11

Survey By Engineer RAYMOND SCOTT R.C.E. 14356

RAYMOND SCOTT ENGINEERING CO.

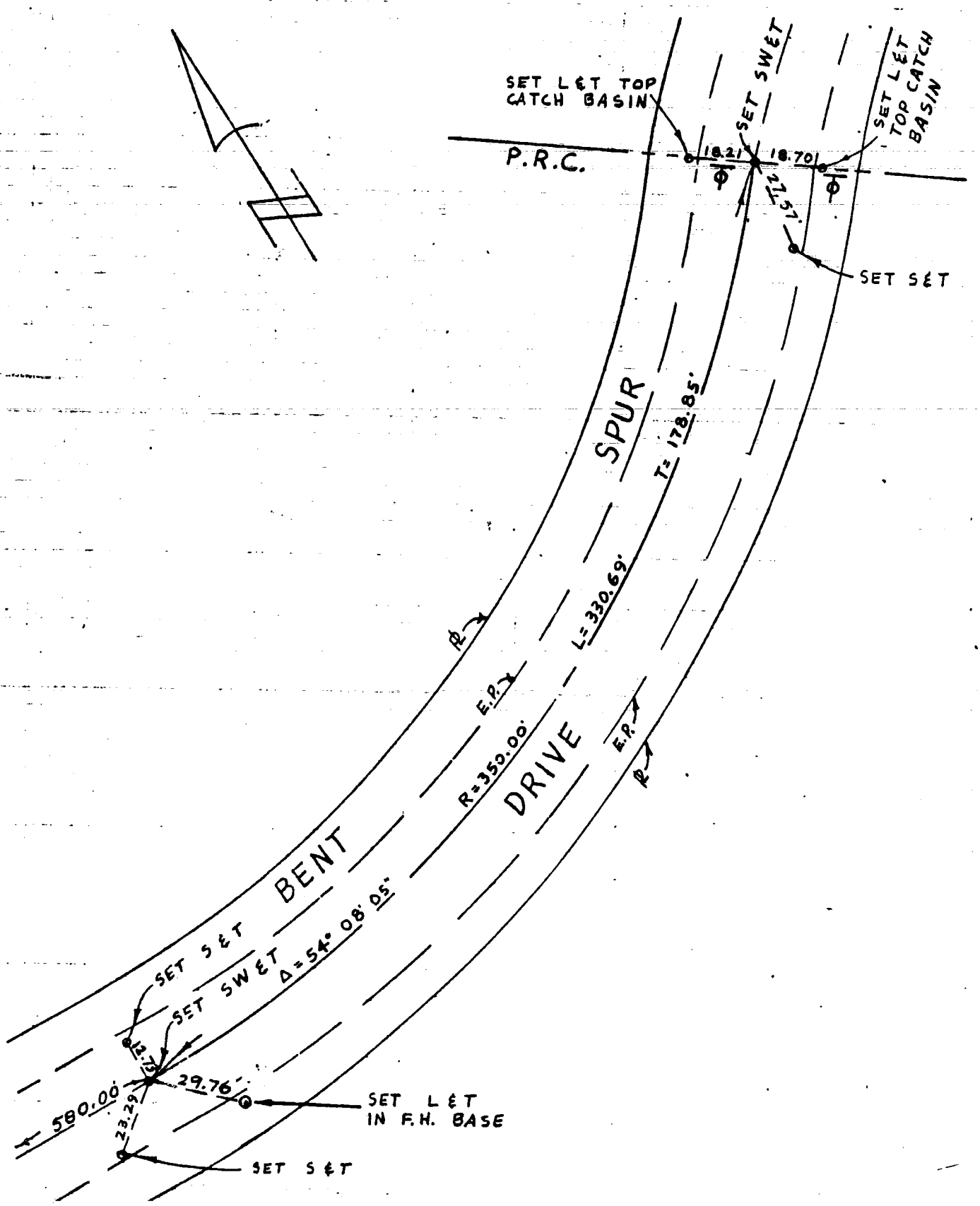

W.S. 80, B-1 (39)

Tract No. 32027 Date 4-11-81 Page 11 of 11

Survey By Engineer RAYMOND SCOTT R.C.E. 14356

RAYMOND SCOTT ENGINEERING CO.

W.S. 80, B-1, (38)

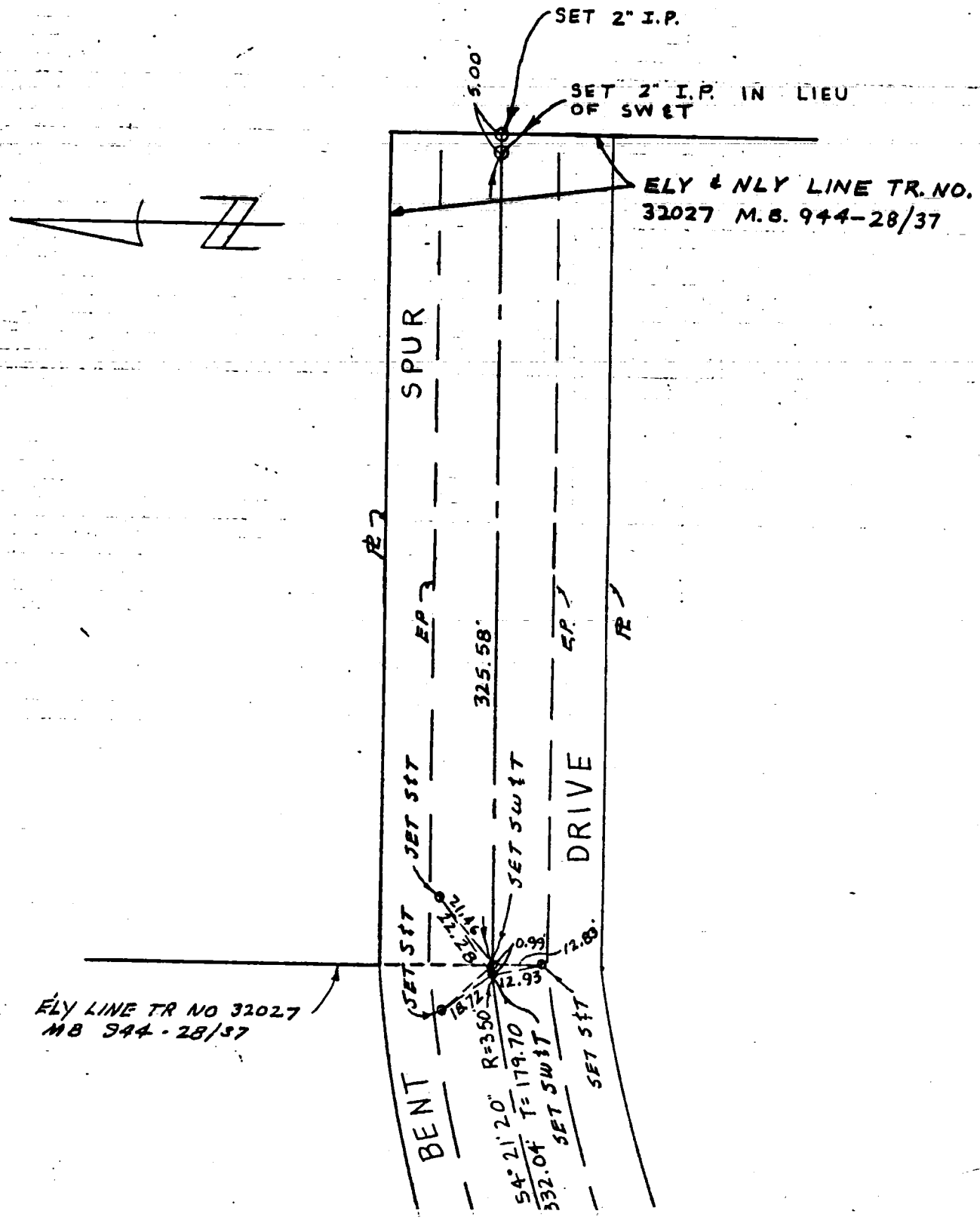

Tract No. 33246 Date 10-18-79 Page 1 of 7

Survey By Engineer RAYMOND SCOTT R.C.E. 14356

RAYMOND SCOTT ENGINEERING CO.

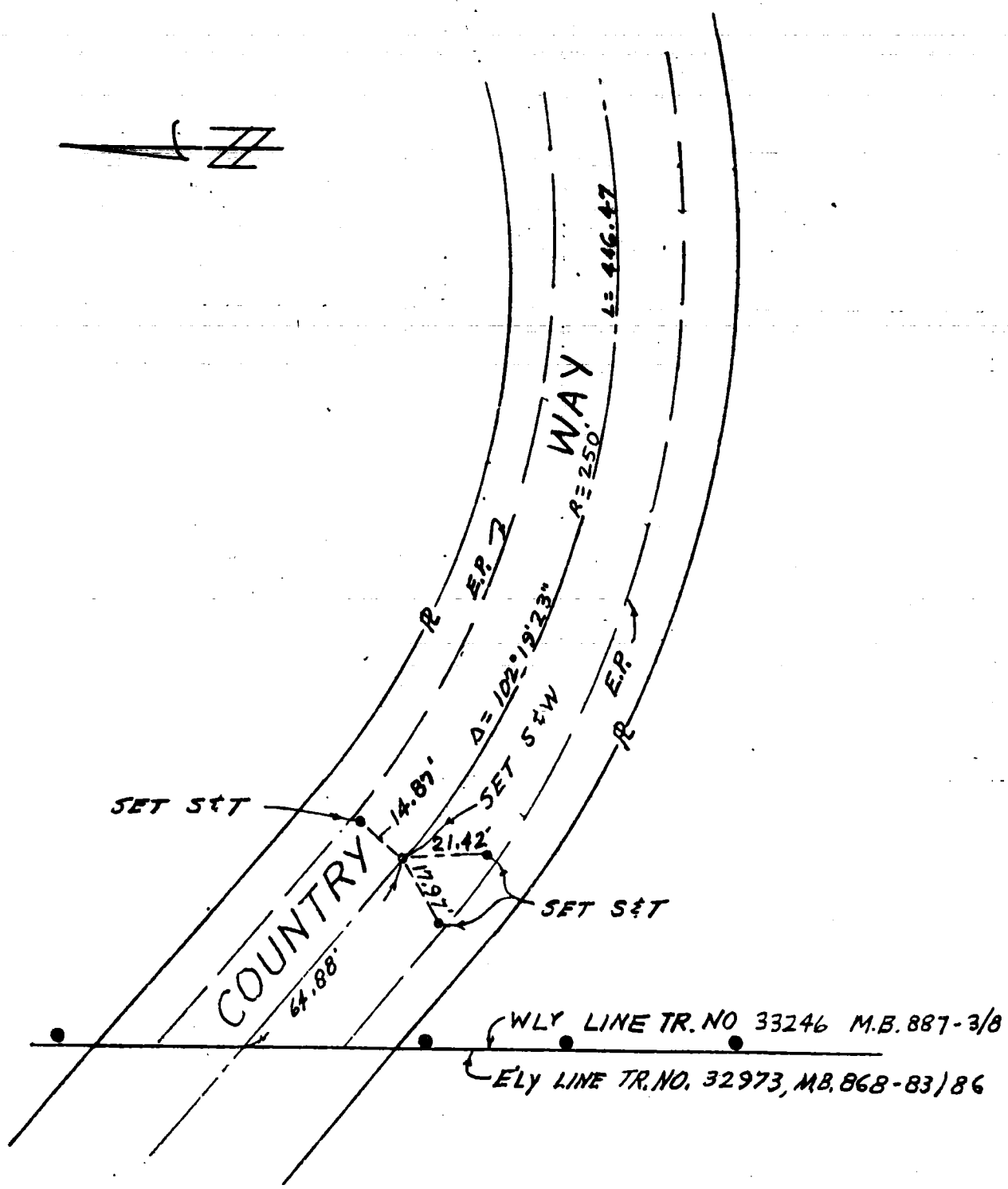

W.S. 80, B-1 (40)

Tract No. 33246 Date 10-18-79 Page 2 of 7

Survey By Engineer RAYMOND SCOTT R.C.E. 14356

RAYMOND SCOTT ENGINEERING CO.

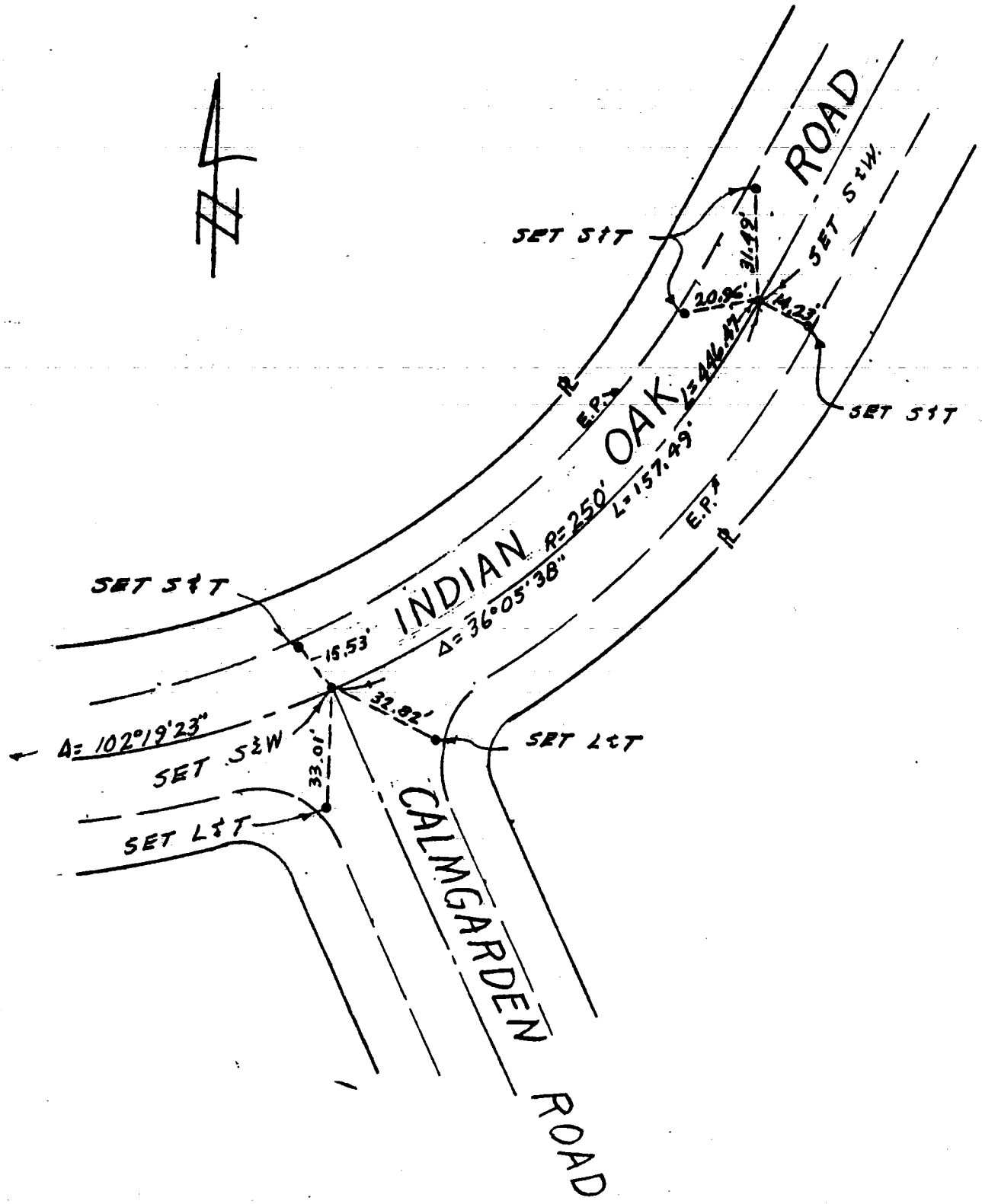

Tract No. 33246 Date 10-18-79 Page 3 of 7

Survey By Engineer RAYMOND SCOTT R.C.E. 14356

RAYMOND SCOTT ENGINEERING CO.

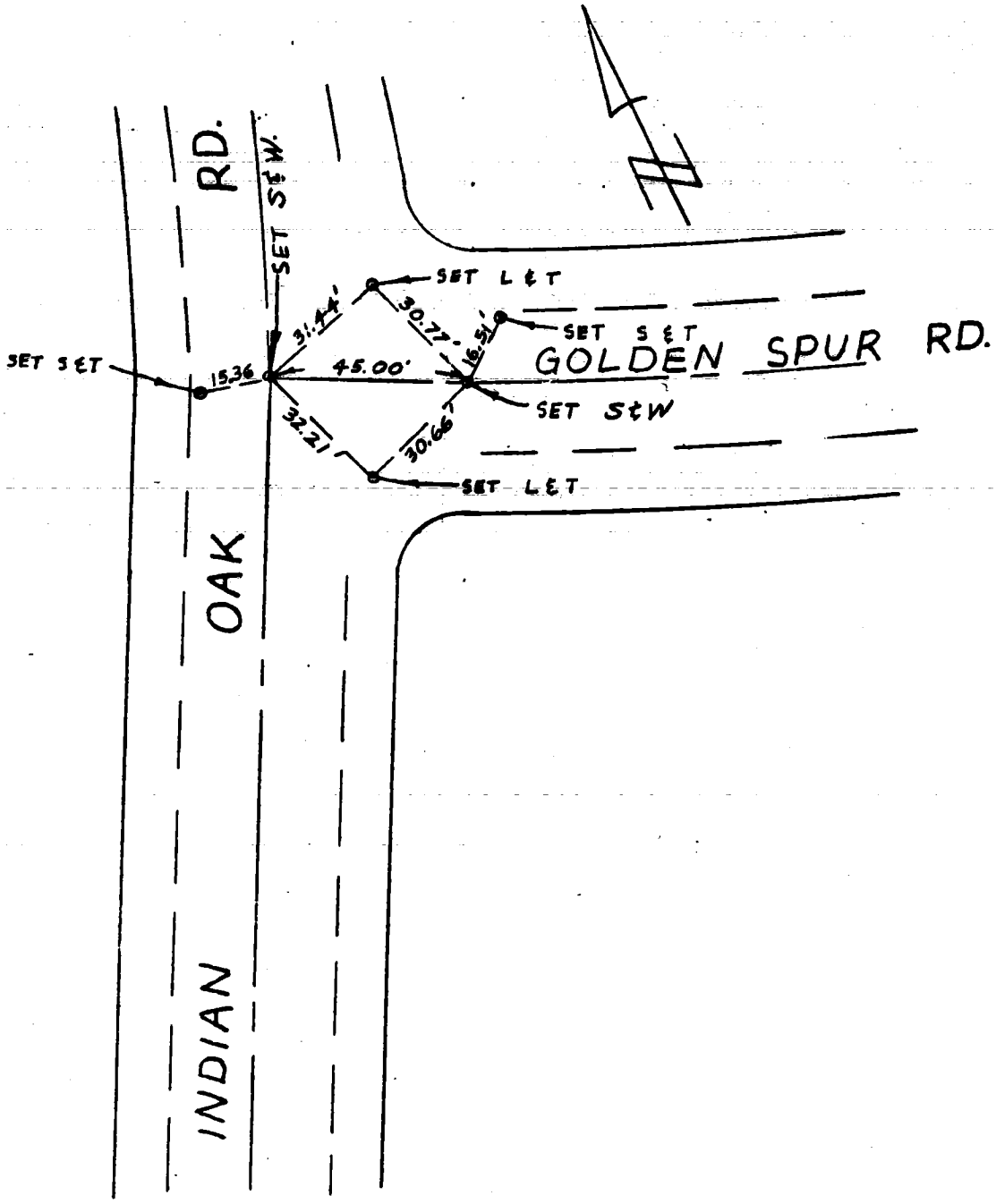

W.S. 80, B-1 (42)

Tract No. 33246 Date 10-18-79 Page 4 of 7

Survey By Engineer RAYMOND SCOTT R.C.E. 14356

RAYMOND SCOTT ENGINEERING CO.

W.S. 80, B-1 (31)

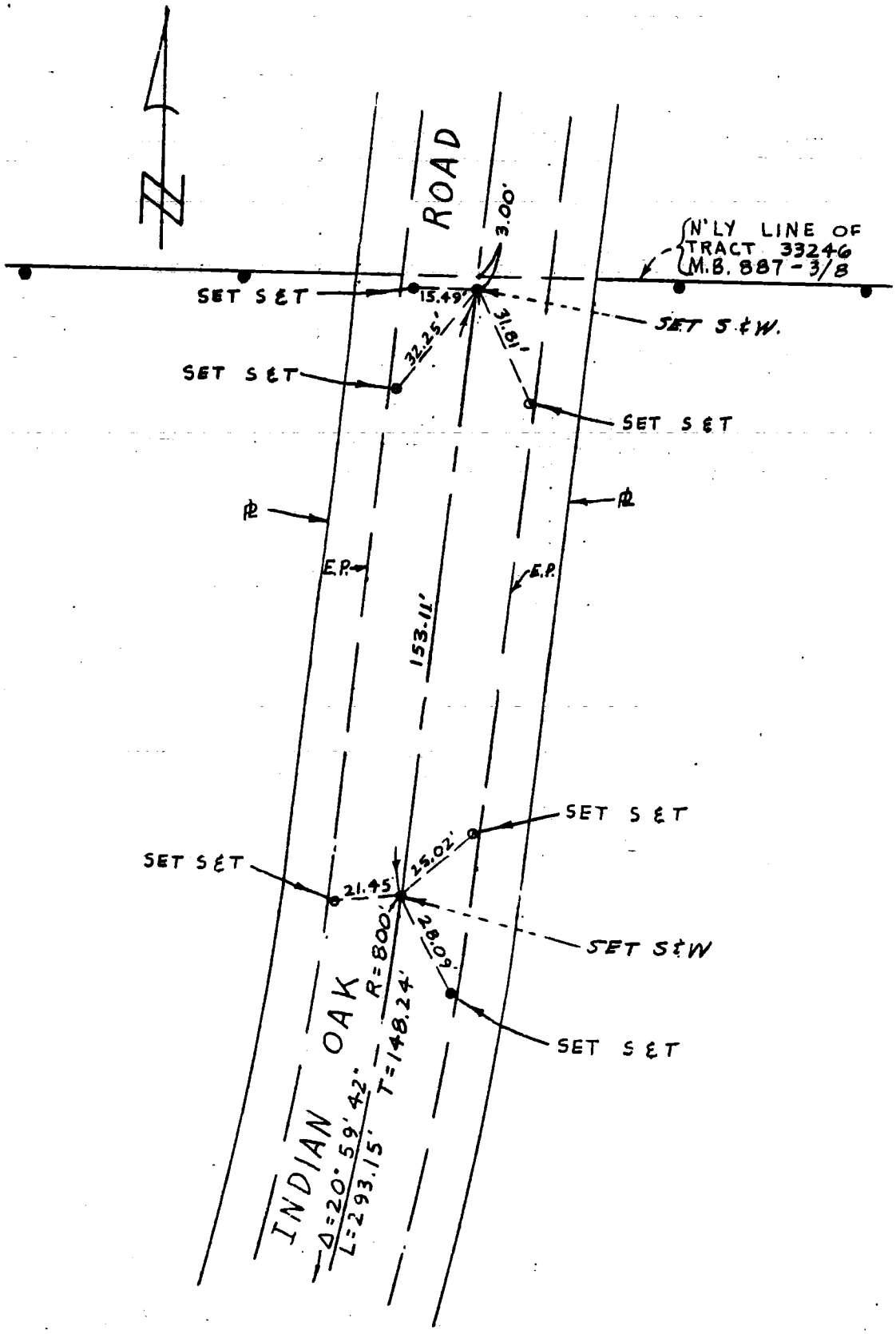

Tract No. 33246 Date 10-18-79 Page 5 of 7

Survey By Engineer RAYMOND SCOTT R.C.E. 14356

RAYMOND SCOTT ENGINEERING CO.

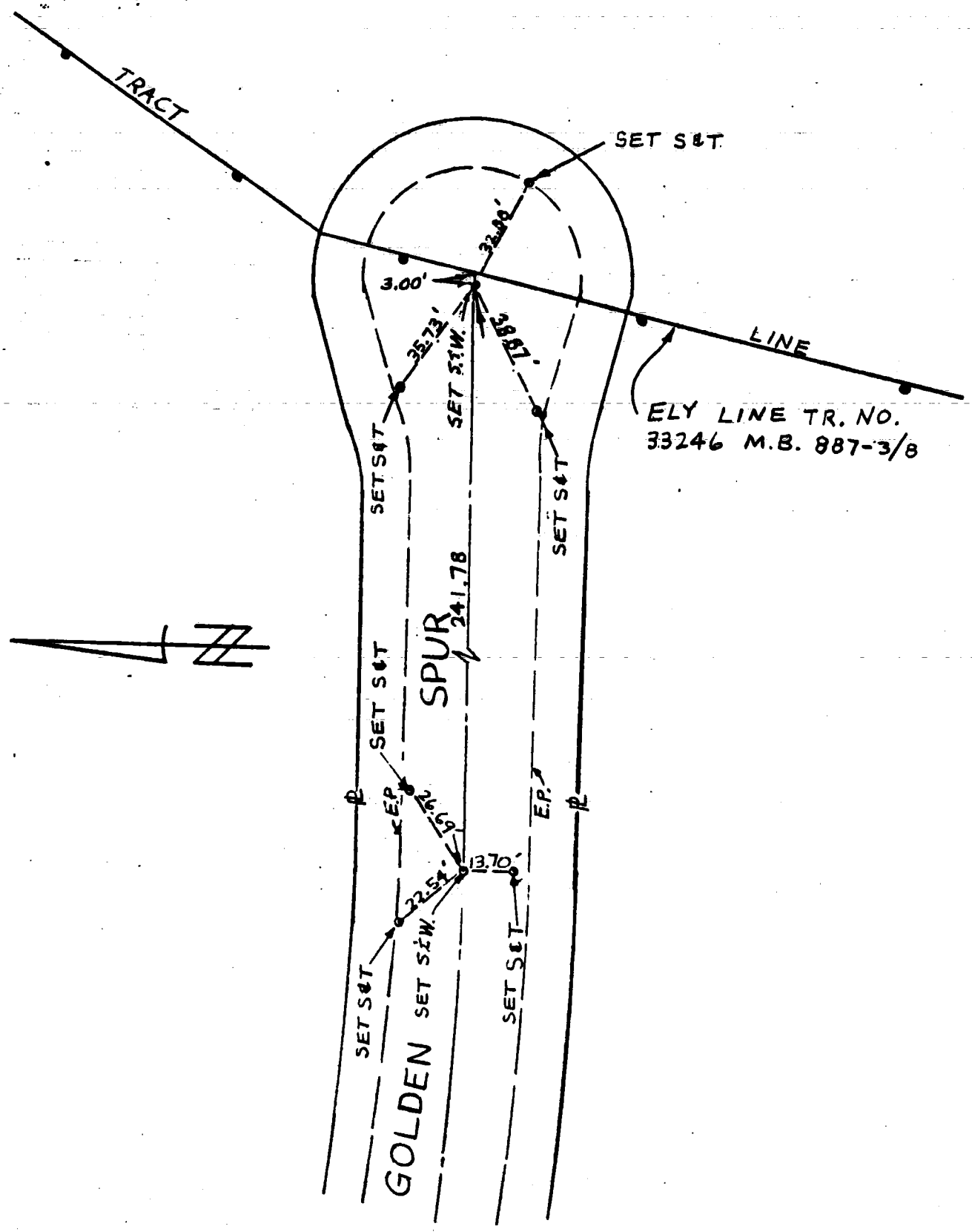

W.S. 80, B-1 (43)

Tract No. 33246 Date 10-18-79 Page 6 of 7

Survey By Engineer RAYMOND SCOTT R.C.E. 14356

RAYMOND SCOTT ENGINEERING CO.

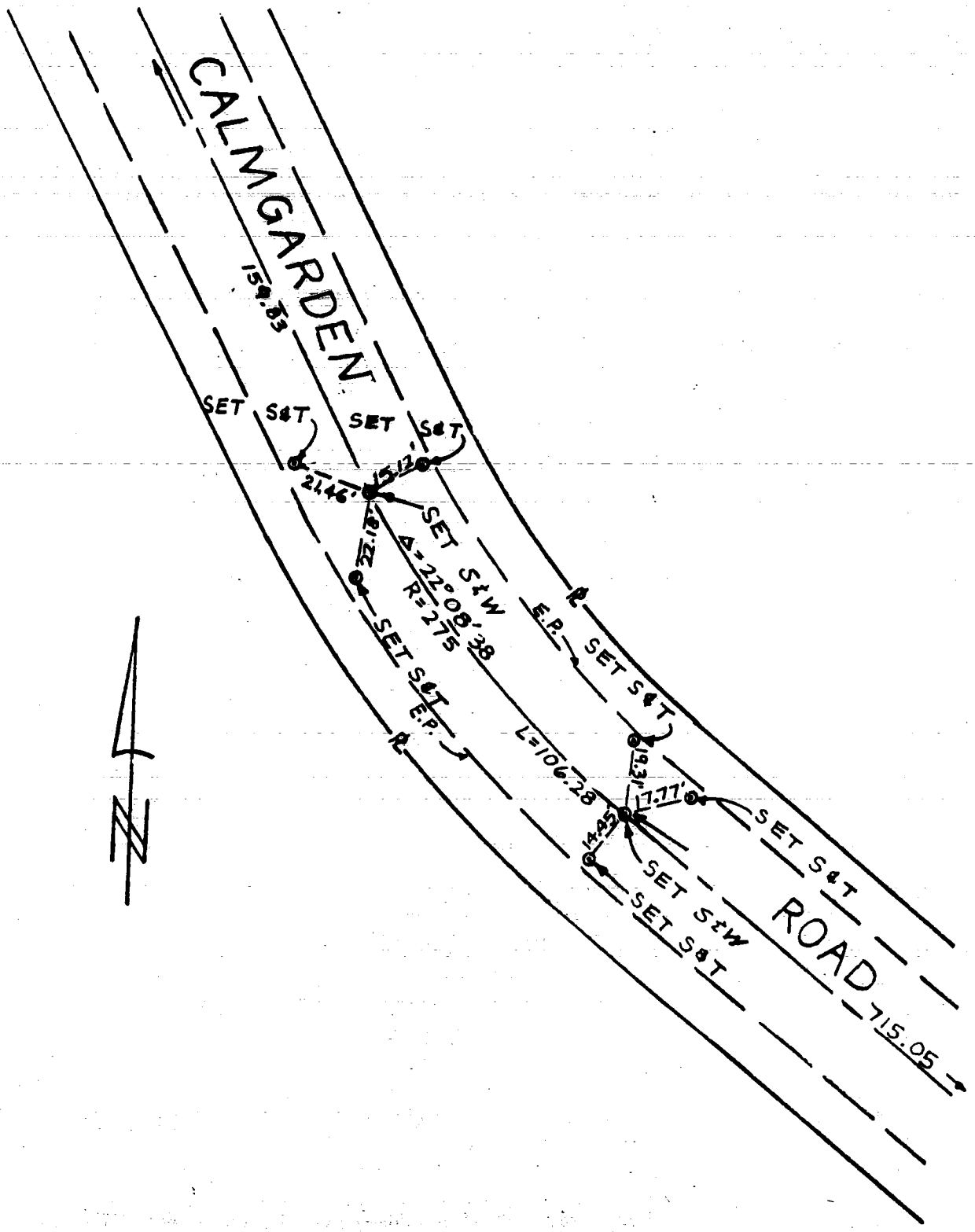

Tract No. 33246 Date 10-18-79 Page 7 of 7

Survey By Engineer RAYMOND SCOTT R.C.E. 14356

RAYMOND SCOTT ENGINEERING CO.

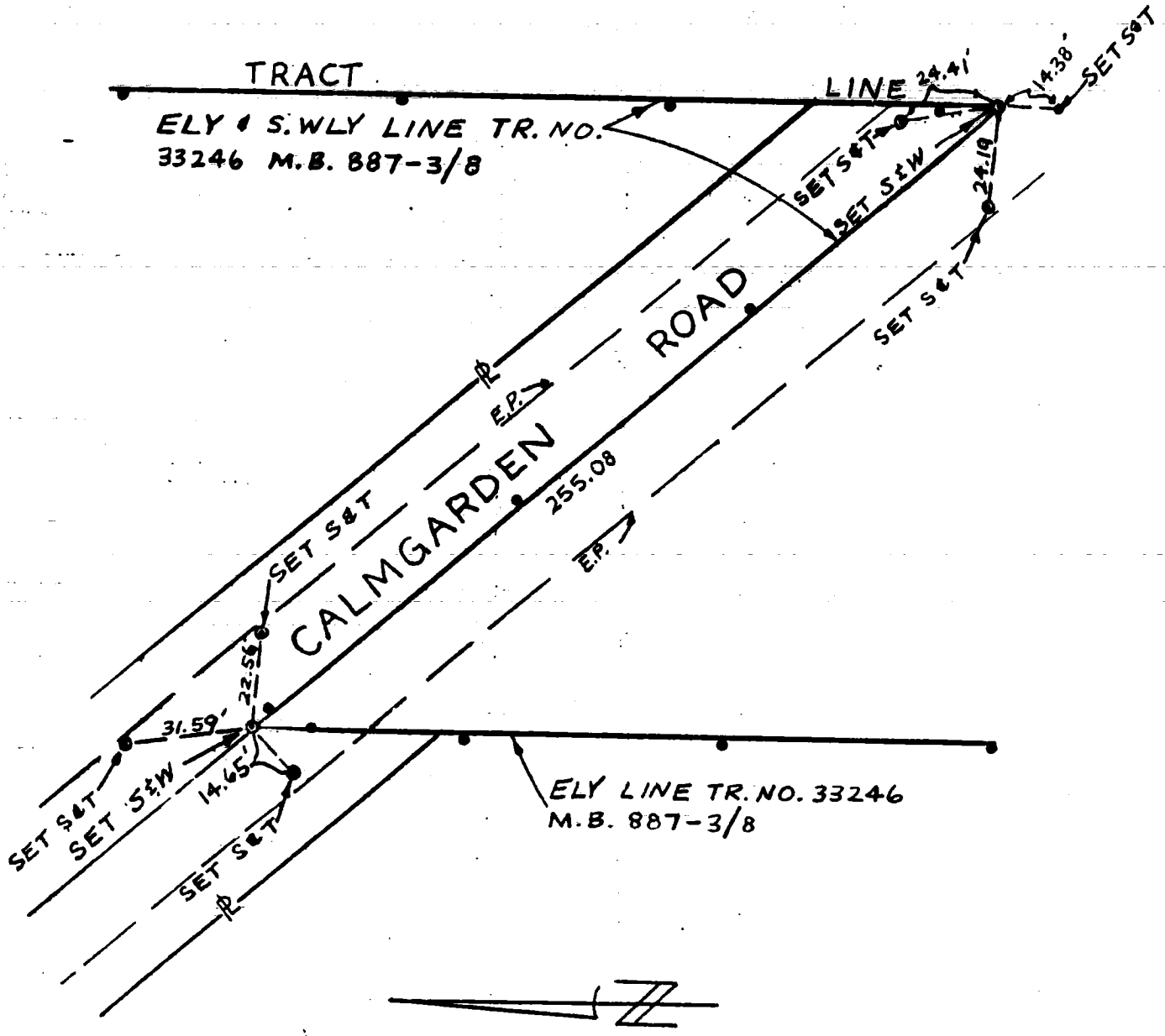

W.S. 80, B-1 (57)

ENG. 3.883B (12/78)
Title & Plat Sheet
50% Rag

31

CO ENG FB 3663 - 31

Surveyed by — WAGNER-KERR ASSOC Date 6/2/82 F.B. _____ Pg. _____

Type of Survey CENTERLINE TIES Sheet 1 of 2

Distances corrected to 68° _____ Monuments tagged _____ LS # 3164 Tract or ~~R.C.E.~~ # _____ ~~Parcel Map~~ # 35951

Checked by _____ Date _____ km grid _____ MB _____

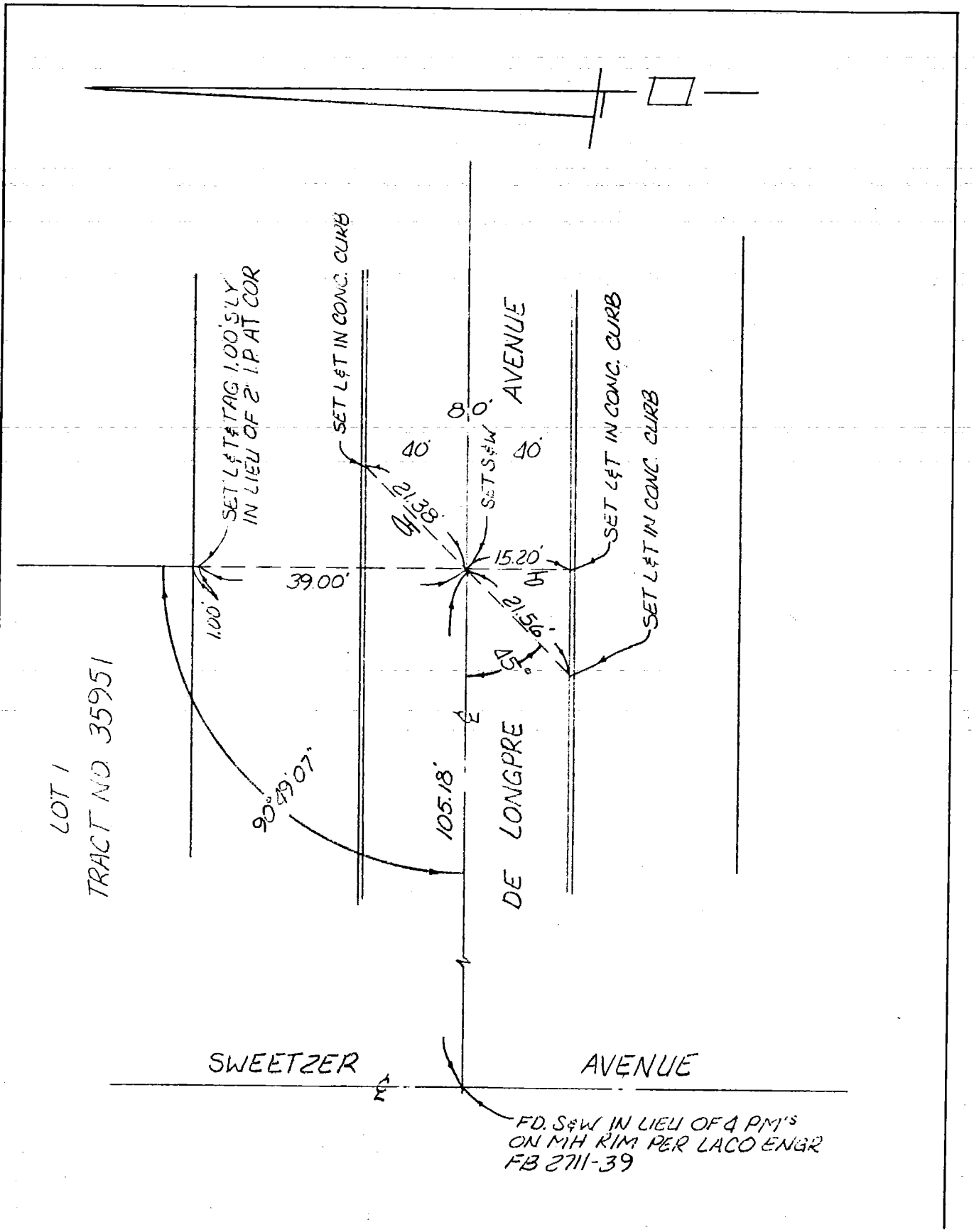

NOTE: Additions or changes must be initialed, and dated.

Return original to
BUREAU OF ENGINEERING
SURVEY DIVISION, Rm. 835
200 N. Main St. — Los Angeles 90012

Ground Dist. X Correction Factor: _____ = Grid Distance

ENG. 3.883B (12/78)
Title & Plat Sheet
50% Rag

Surveyed by — WAGNER-KERR ASSOC Date 6/2/82 F.B. _____ Pg. _____

Type of Survey MONUMENT SKETCH Sheet 2 of 2

Distances corrected to 68° _____ Monuments tagged _____ LS # 3164 Tract or ~~Parcel Map~~ # 35951

~~RCE #~~ _____

Checked by _____ Date _____ km grid _____ MB _____

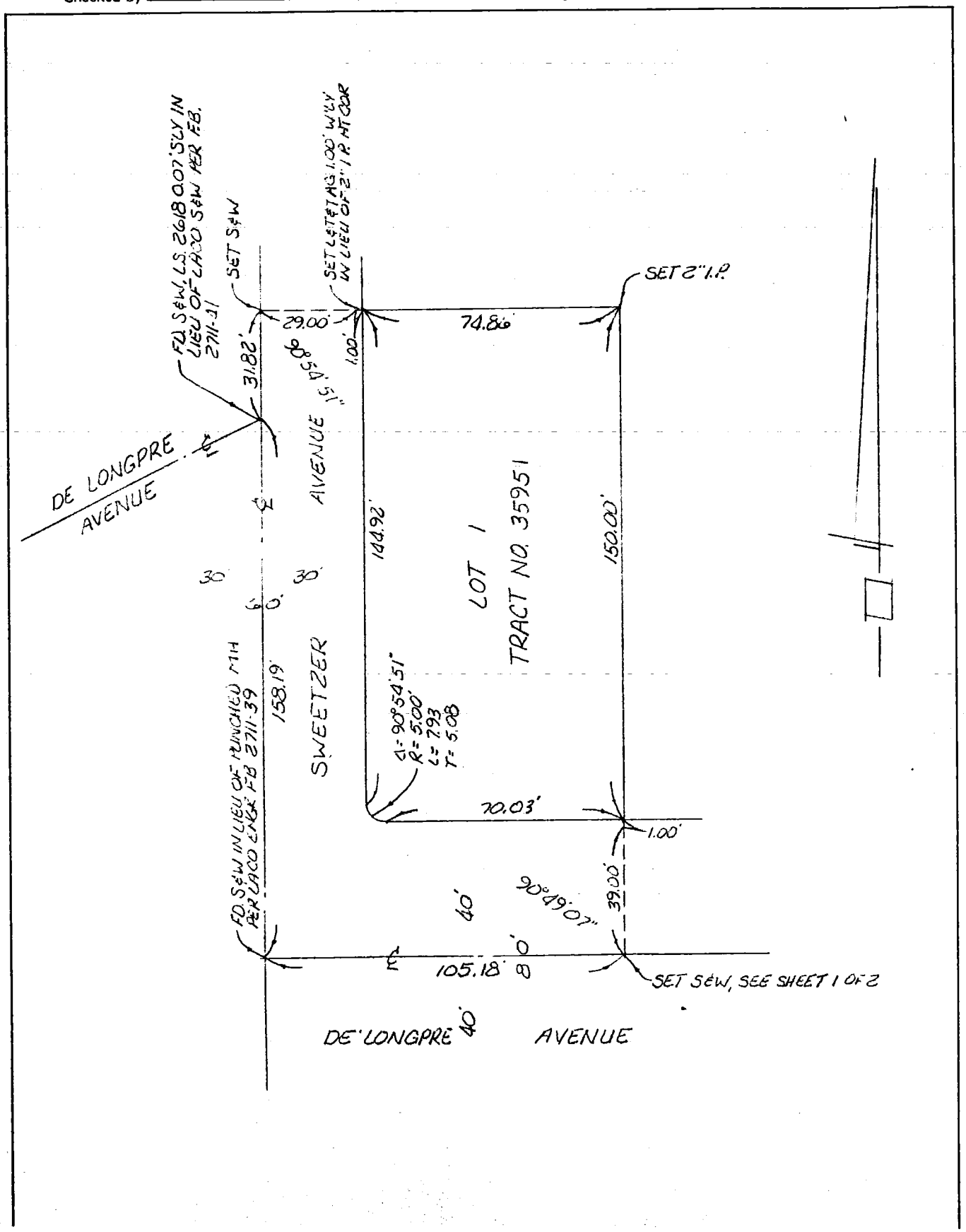

NOTE: Additions or changes must be initialed, and dated.

Return original to
BUREAU OF ENGINEERING
SURVEY DIVISION, Rm. 835
200 N. Main St. — Los Angeles 90012

Ground Dist. X Correction Factor: _____ = Grid Distance

SURVEY OF Parcel Map No 13655 & Ties PAGE

JOB NO. SURVEY BY DeTilla, P. Weighton. DATE 3/26/81

STA.	B. S.	H. I.	F. S.	ELEV.	REMARKS

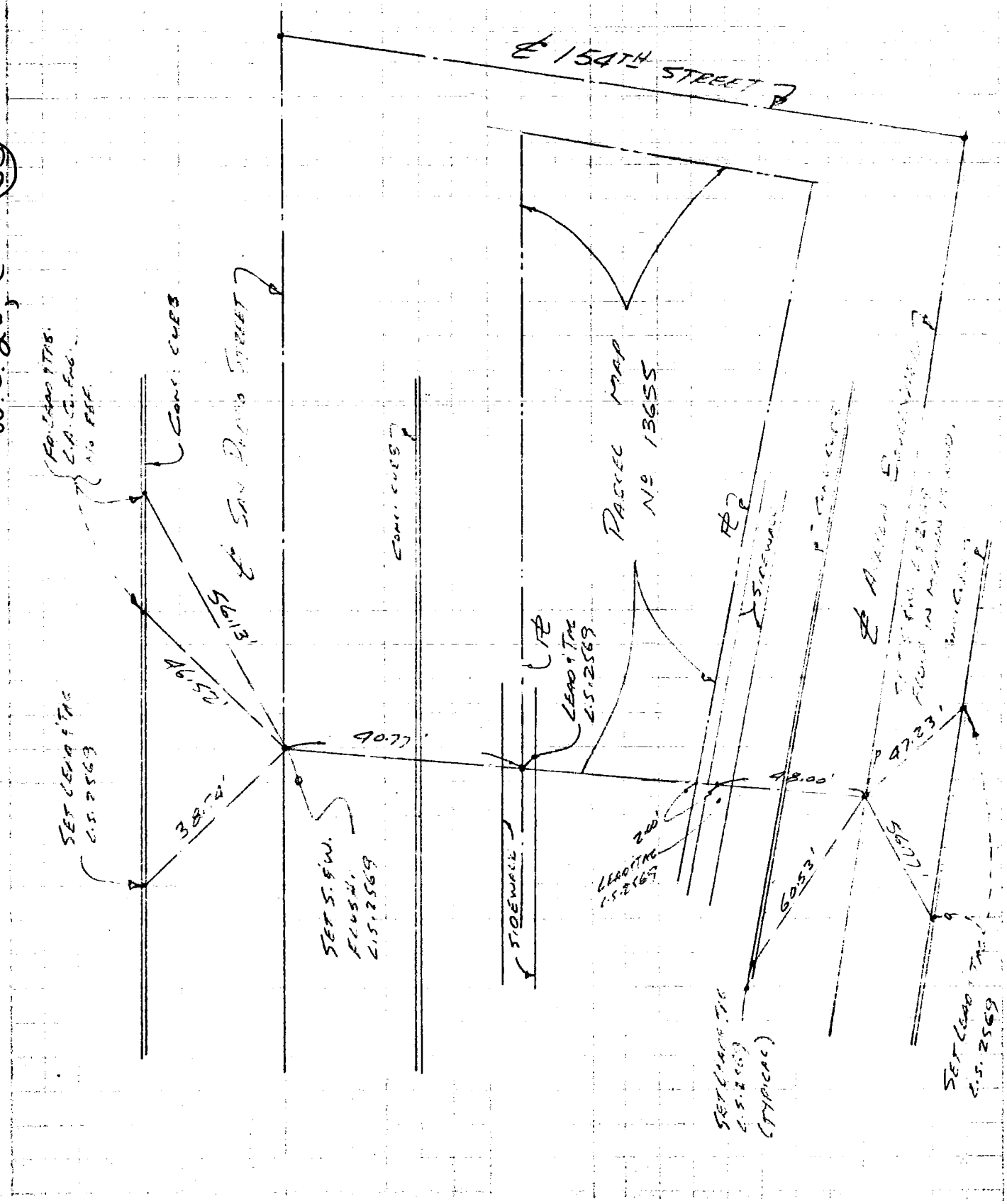

OLSON SURVEYING SERVICE
11850 PARAMOUNT BLVD.
DOWNEY, CALIF. 90241
(213) 868-1851 (213) 773-1037

W.S. 26, C-4 (65)

W.S: 45, B-5 (39)

SURVEY OF ℄ TIES - FAIRVIEW AVE. F. B. ____ PG. ____

SURVEY BY LOREN PHILLIPS & ASSOC.

DATE JUNE 1982 TR. No. 42497

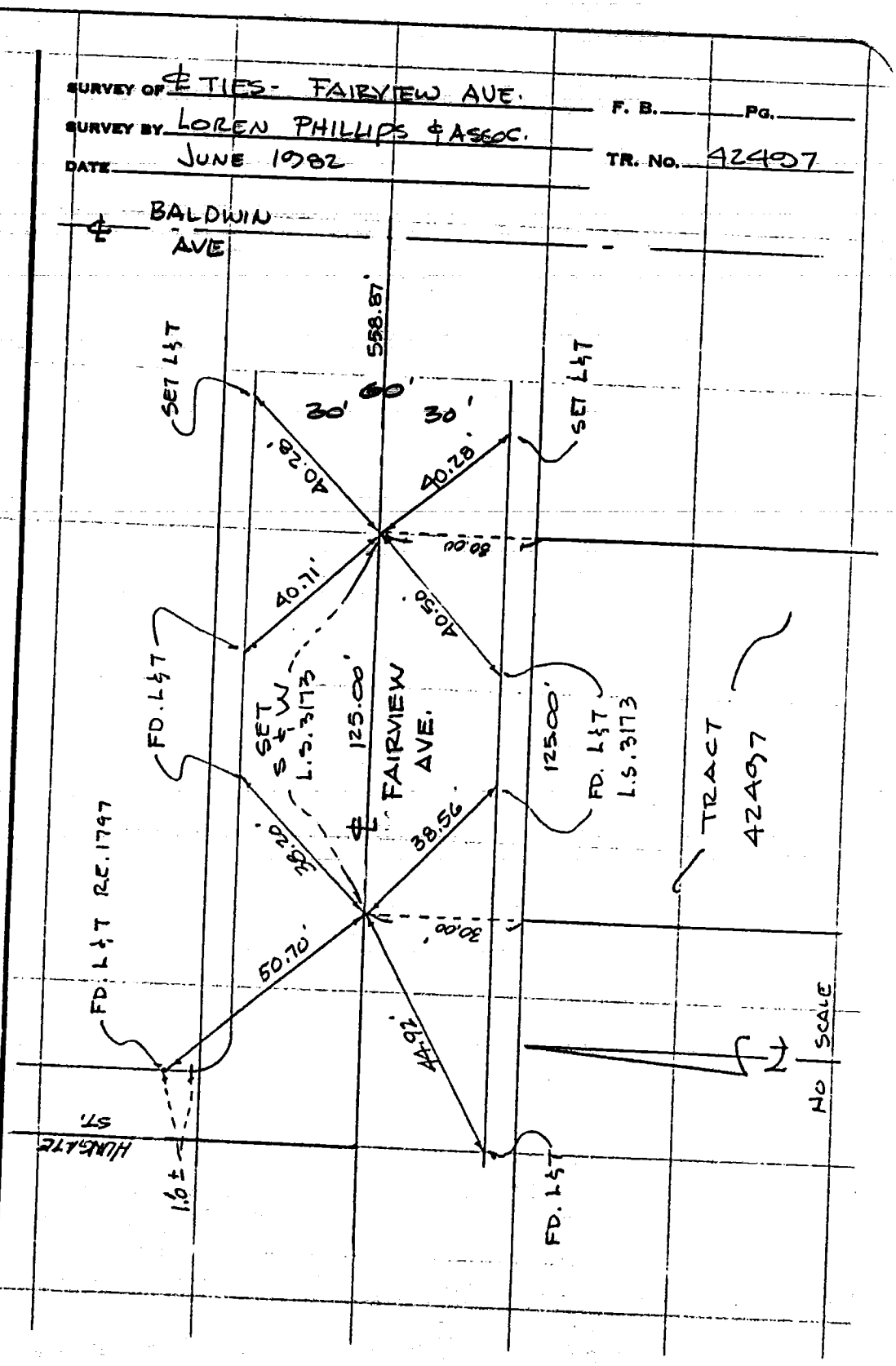

SO. CALIF. BLUE PRINT CO.

W.S. 25, A-2 (155)

SURVEY OF 36TH PLACE & BELL AVENUE F B NO. _____ PAGE _____

SURVEY BY J.M. NEGRETE & ASSOC. PARCEL NO. 14517

DATE 12-15-81

S.O.

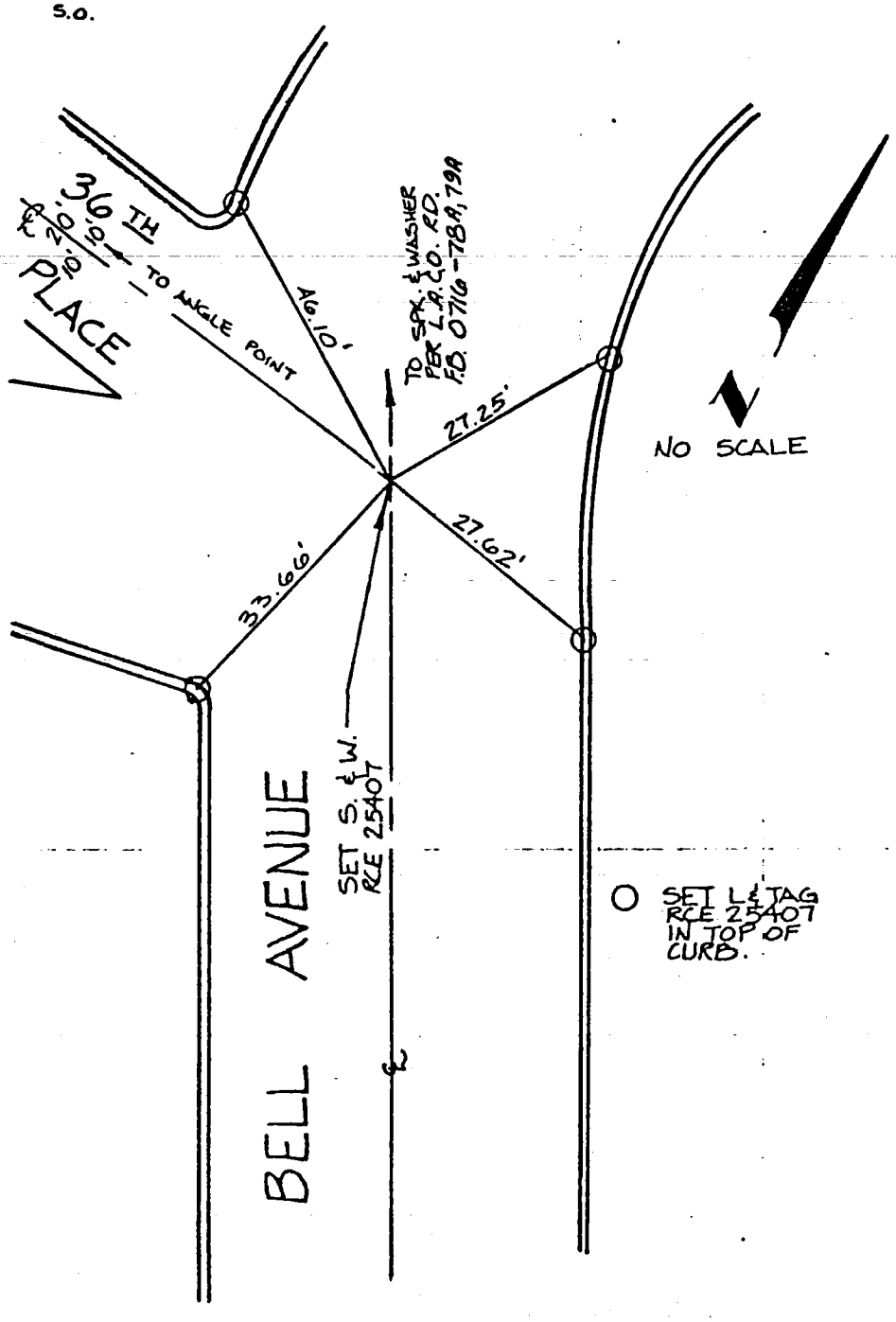

DO NOT EXTEND NOTES THIS SIDE OF LINE

SURVEYORS SERVICE COMPANY ATA MESA - STOCK NO. 411

W.S. 25, A-2 (154)

SURVEY OF 36TH PLACE F B NO. ____ PAGE ____
SURVEY BY J.M. NEGRETE & ASSOC. PARCEL NO. 14517
DATE 12-15-81
S.O.

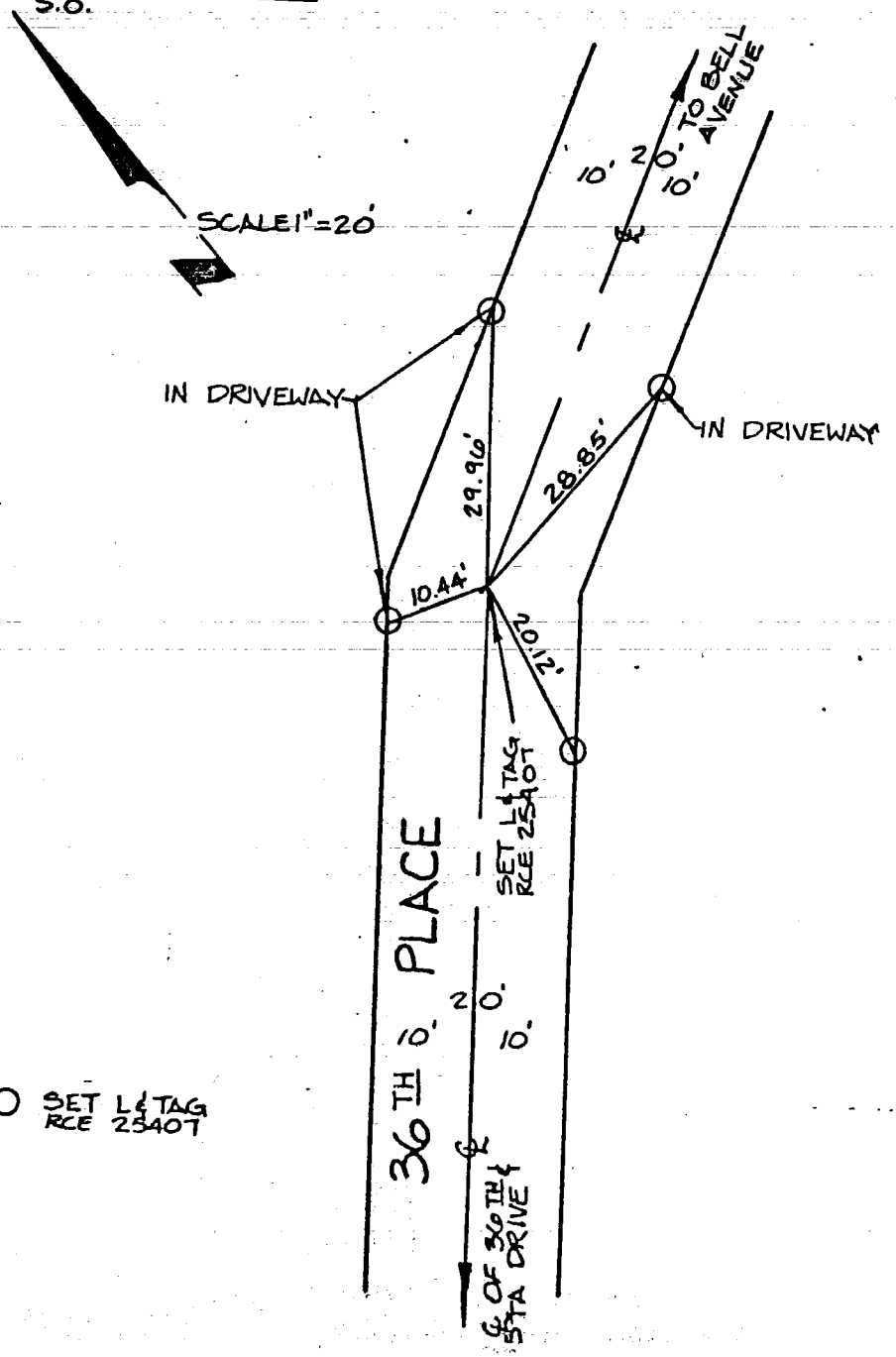

SURVEYORS SERVICE COMPANY MESA - STOCK NO. 411

DO NOT EXTEND NOTES THIS SIDE OF LINE

W.S. 25, A-2 (153)

SURVEYORS SERVICE COMPANY MESA - STOCK NO. 411

DO NOT EXTEND NOTES THIS SIDE OF LINE

SURVEY OF 36TH PLACE & VISTA DRIVE F B NO. _____ PAGE _____

SURVEY BY J.M. NEGRETE & ASSOC. PARCEL NO. 14517

DATE 12-15-81

S.O.

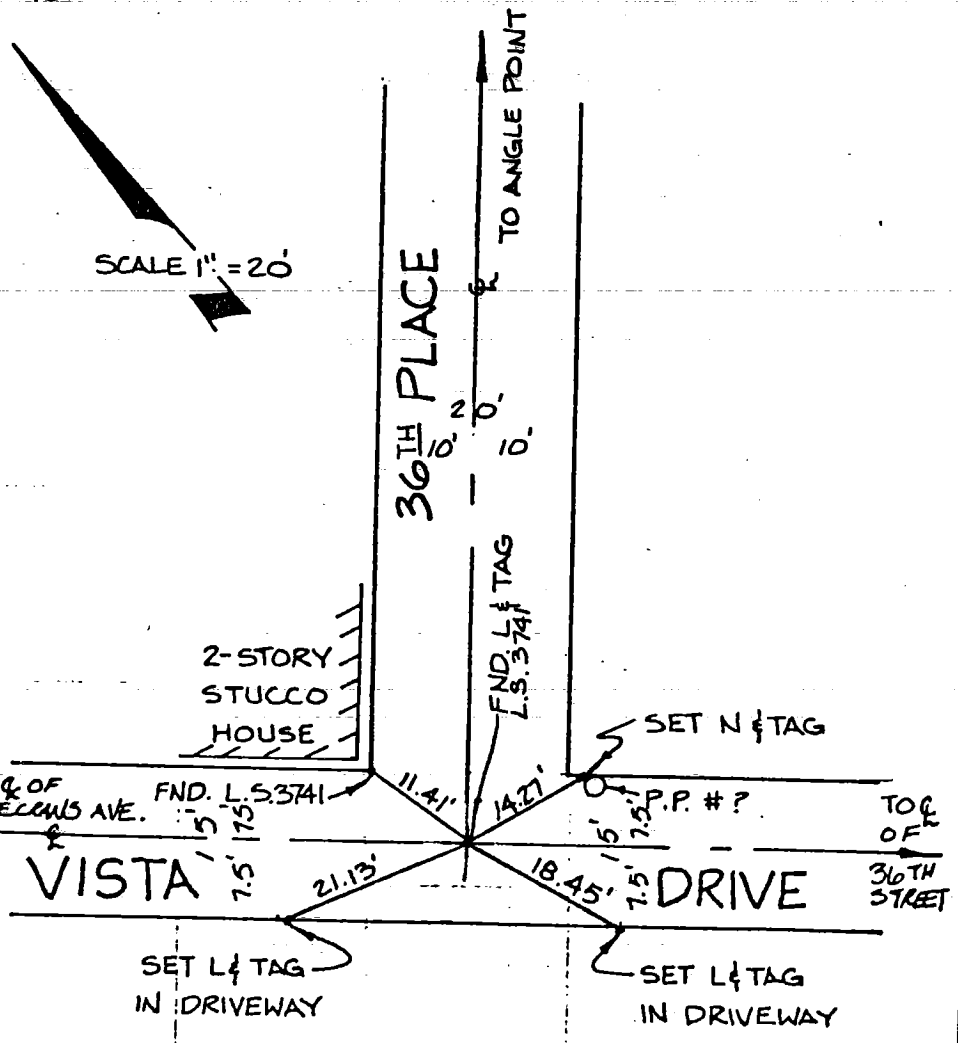

NOTE: ALL TAGS SET RCE 25407

Notes Ck'd by	Survey of TR. NO. 38569 M.B. 1003-53/64 F.B. PG.
Map No.	JN Tape Std °F
Office Work	Surveyed by ENGINEERING TECHNOLOGY INC.
Checked	Notes Date 5/20/82
Date	Indexed

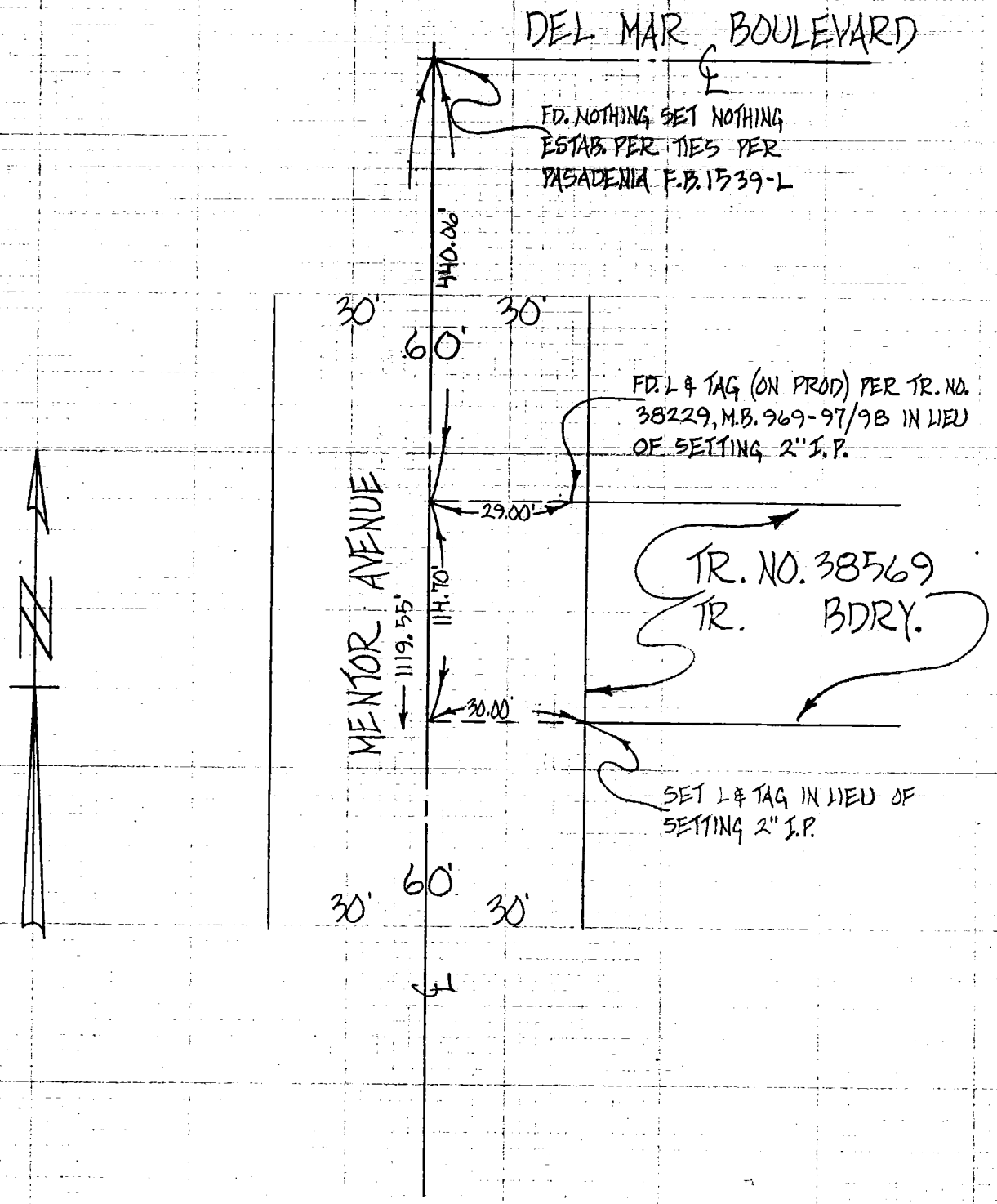

W.S. 8, E-2 ⑧

NOTE: ANY ADDITIONS OR CHANGES ON THIS SHEET MUST BE MADE OR CIRCLED IN RED INK WITH DATE AND NAME OF PERSON MAKING CHANGE

Do not extend notes this side of this line

NTERLINE NOTES
310
3095-4/73

W.S. 37, B-3 (94)

39

CO ENG FB 3663-39

SURVEY OF

F. B. Pg.

SURVEY BY E. L. PEARSON & ASSOC. R.C.E. # 9757

TR. No. 32487

DATE June 1982

SHT. 1 OF 8

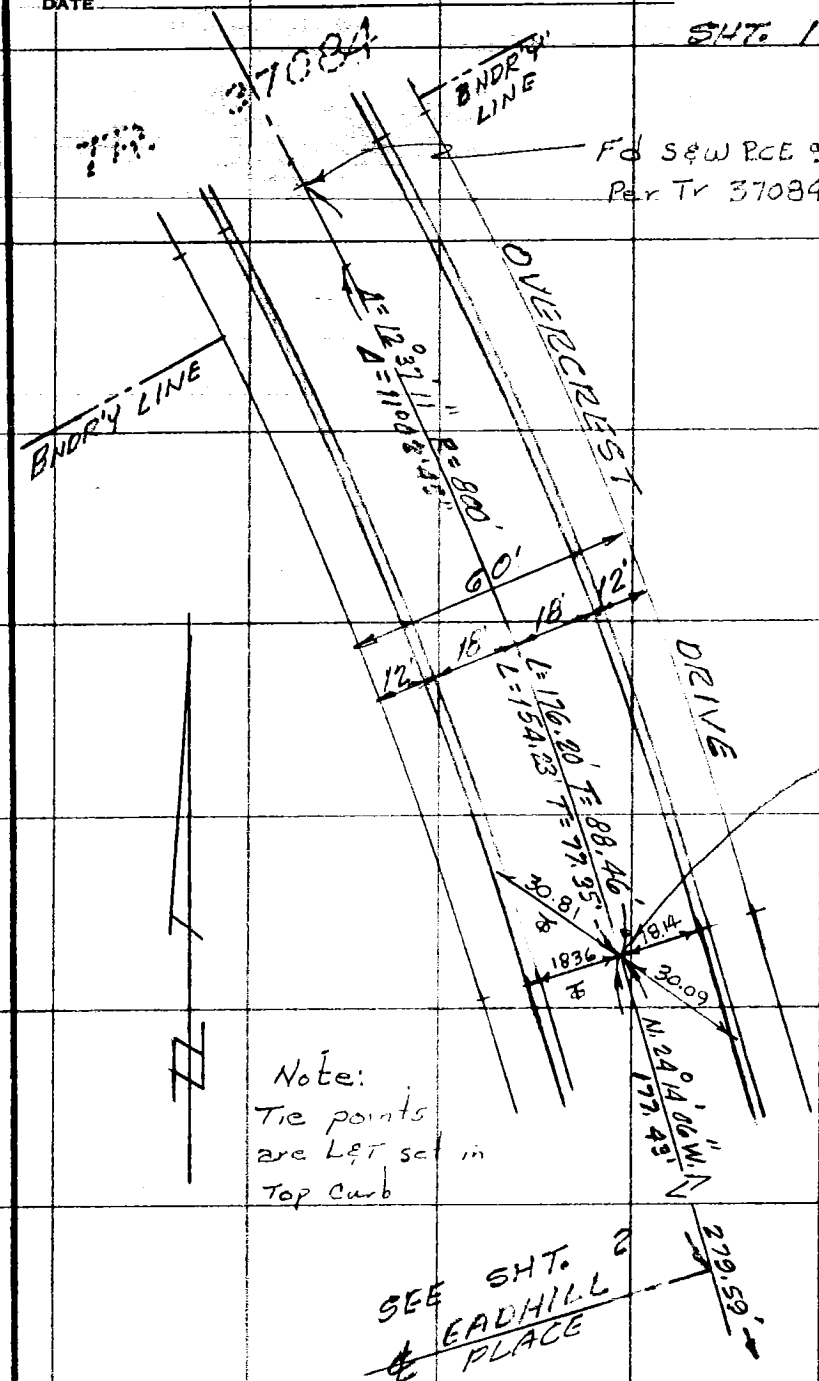

SO. CALIF. BLUE PRINT CO.

CO ENG FB 3663-40

10

SURVEY OF

SURVEY BY E.L. PEARSON & ASSOC. R.C.E. # 9757

DATE 6-82

F. B. PG.

TR. No. 32487

SHT. 2 OF 8

W.S. 37, B-3 (93)

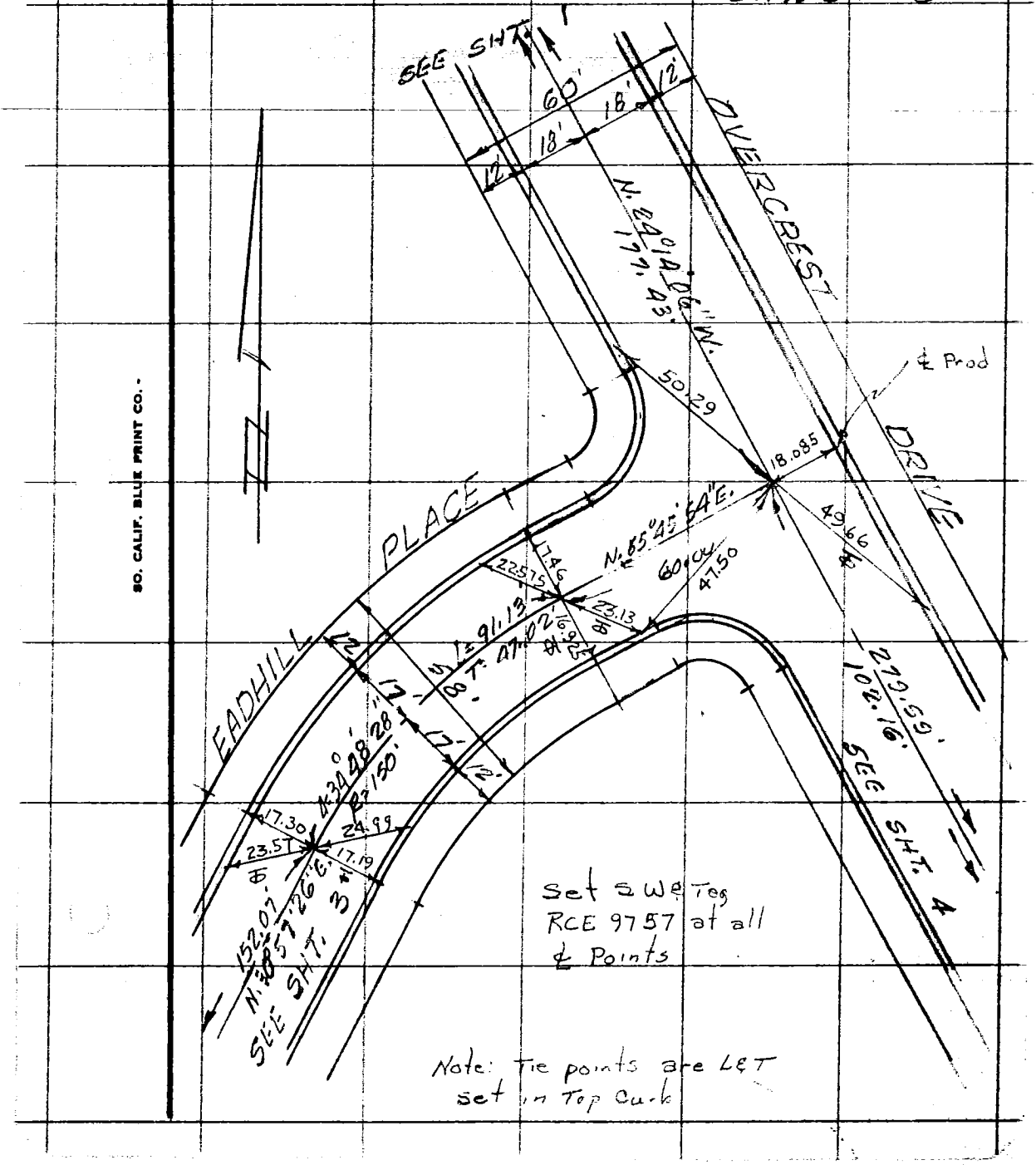

SO. CALIF. BLUE PRINT CO.

CO ENG FB 3663-41

41

SURVEY OF

SURVEY BY E.L. PEARSON & ASSOC. R.C.E. # 9757

DATE 6-82

F. B. Pg.

TR. No. 32487

SHT. 3 OF 8

W.S. 37, B-3 (92)

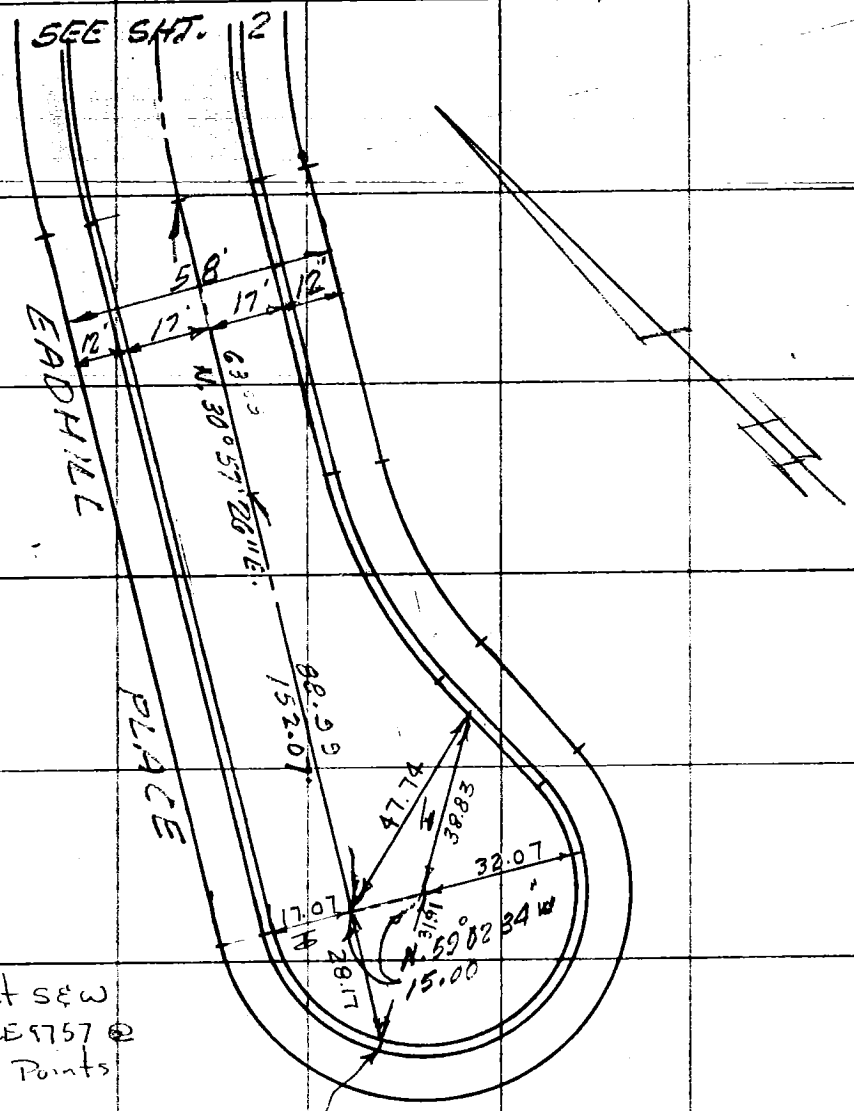

Set S&W RCE 9757 @ ℄ Points

All Ties are L&T set in top curb

SO. CALIF. BLUE PRINT CO.

W.S. 37, B-4 (113)

12

CO ENG FB 3663-42

SURVEY OF _____ F. B. _____ PG. _____

SURVEY BY E. L. PEARSON & ASSOC. R.C.E. # 9757 TR. No. 32487

DATE 6-82

SHT. 4 OF 8

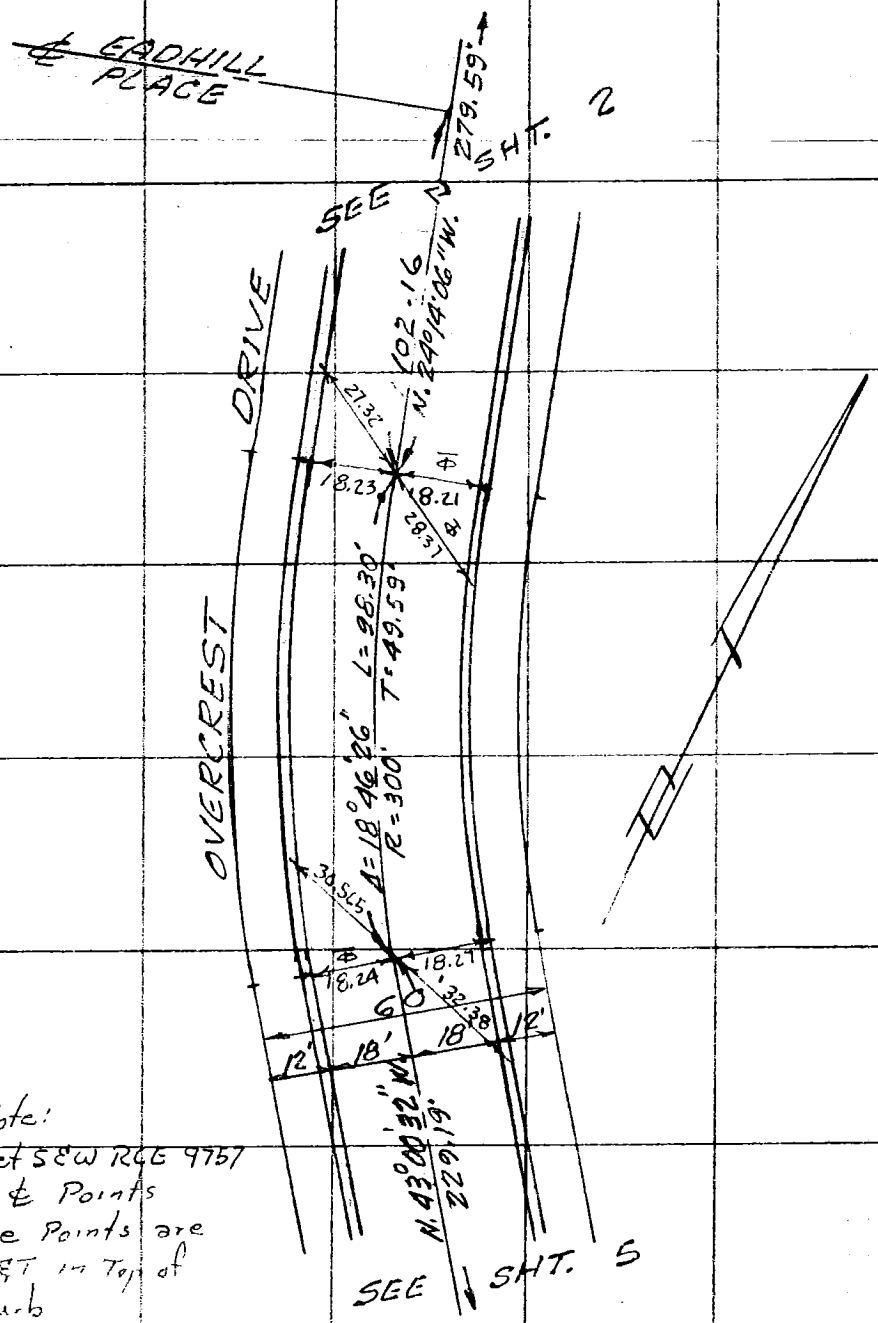

Note:
Set SEW RCE 9757
@ ℄ Points
Tie Points are
LET in Top of
curb

SO. CALIF. BLUE PRINT CO.

W.S. 37, B-4 (113)

43

CO ENG FB 3663-43

SURVEY OF

F. B. PG.

SURVEY BY E. L. PEARSON & ASSOC. R.C.E. # 9757

TR. No. 32487

DATE 6-82

SHT. 5 OF 8

SO. CALIF. BLUE PRINT CO. -

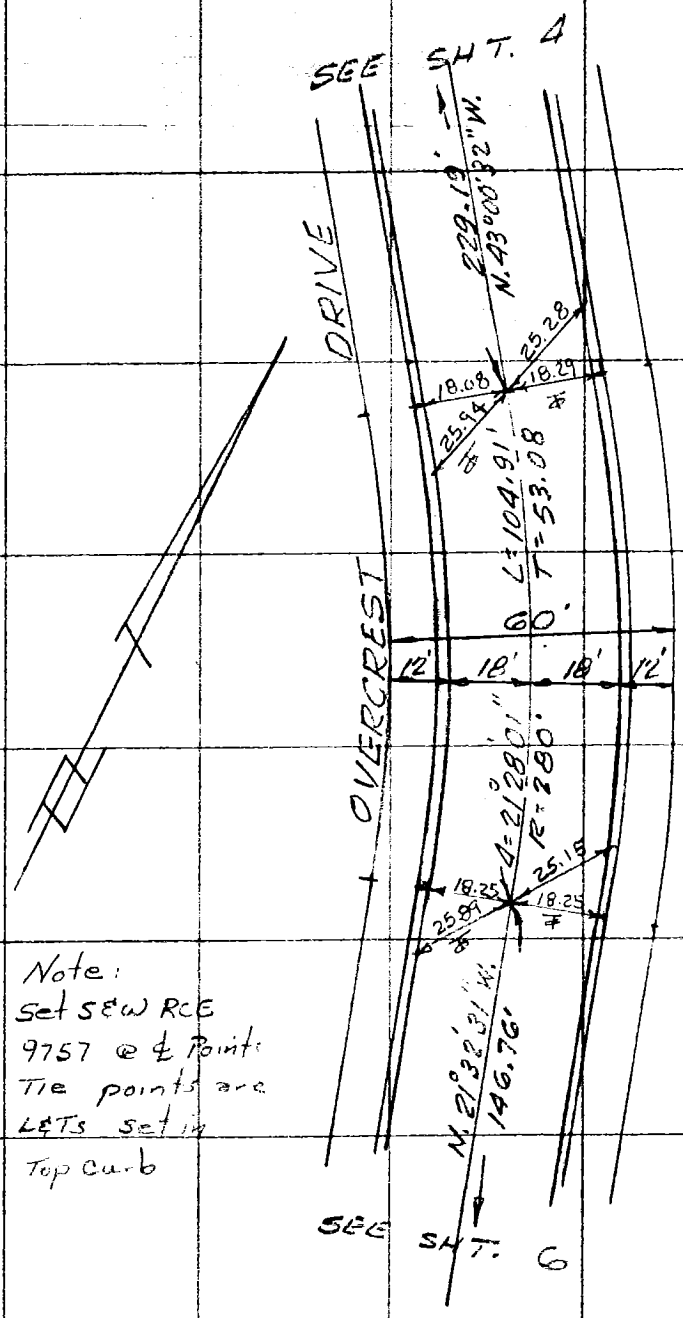

Note:
Set SEW RCE 9757 @ ℄ Point
Tie points are L&Ts set in Top Curb

W.S. 37, B-4 (112)

CO ENG FB 3663-44

SURVEY OF

SURVEY BY E. L. PEARSON & ASSOC. R.C.E. # 9787.

DATE 6-82

F. B. PG.

TR. No. 32487

SHT. 6 OF 8

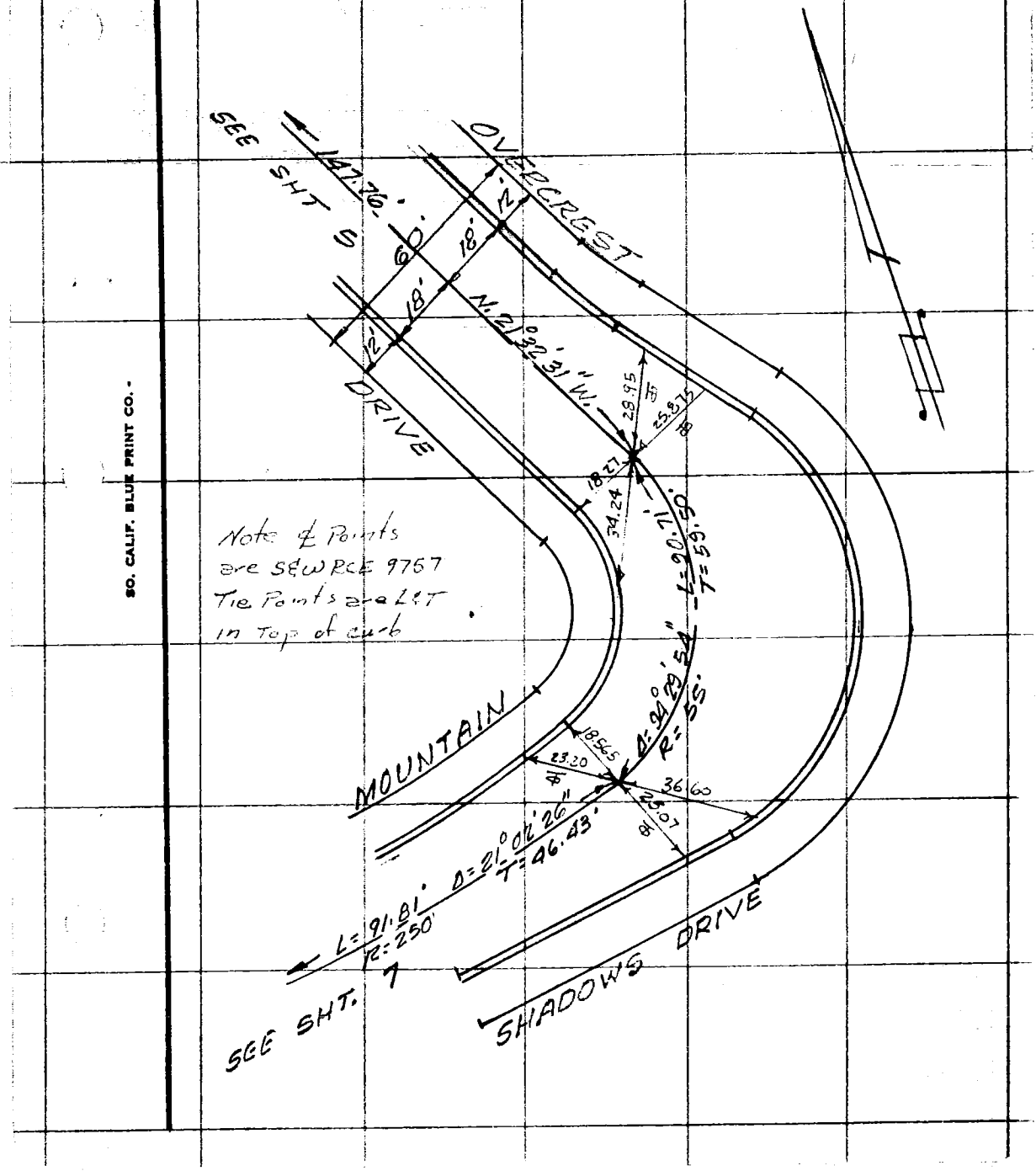

SO. CALIF. BLUE PRINT CO.

W.S. 37, B-4 (111)

CO ENG FB 3663-45

45

SURVEY OF

F. B. PG.

SURVEY BY E.L. PEARSON & ASSOC. R.C.E. # 9757

TR. No. 32784

DATE 6-82

SHT. 7 OF 8

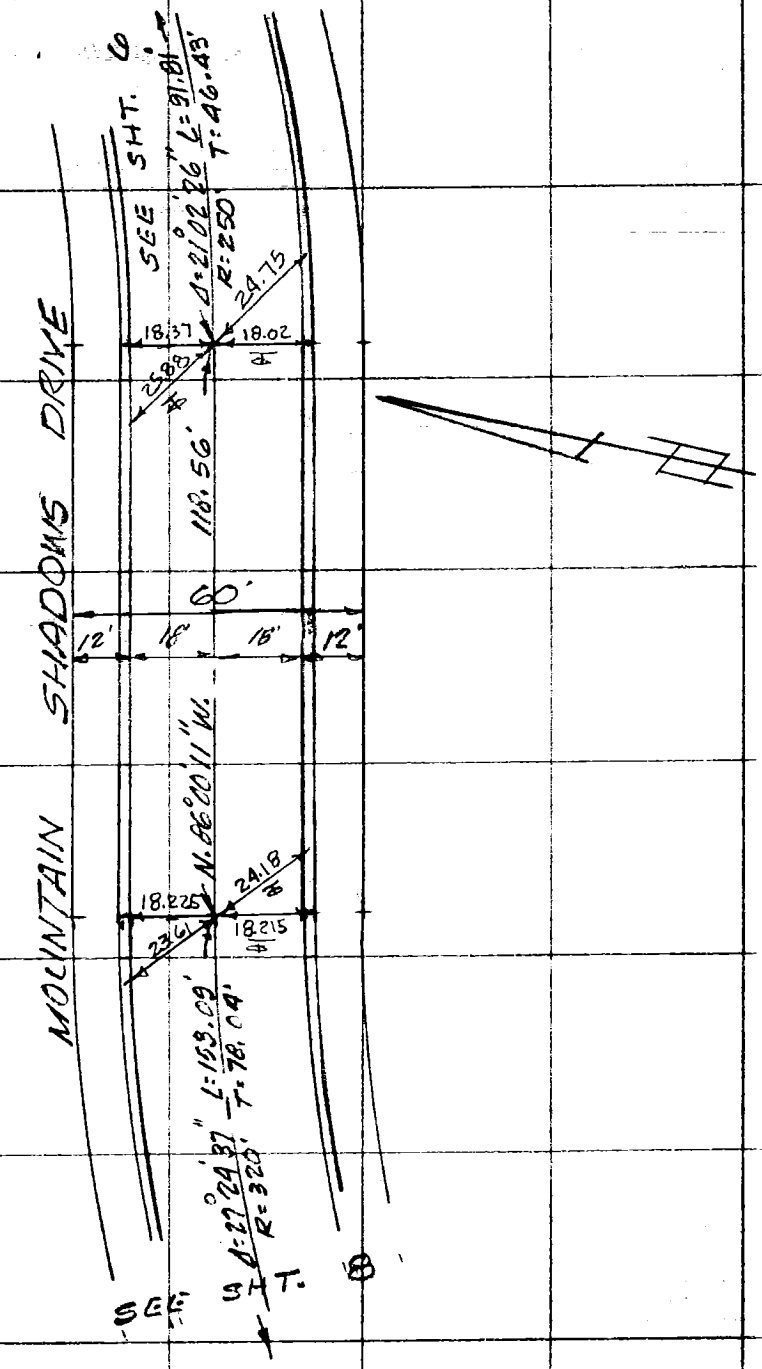

Note: set S&W RCE 9757 @ ℄ pts

Tie Points are L&T in Top curb

SO. CALIF. BLUE PRINT CO.

W.S. 37, B-4 (110)

CO ENG FB 3663-46

116

SURVEY OF

F. B. PG.

SURVEY BY E.C. PEARSON & ASSOC. R.C.E. # 9757

TR. NO. 32487

DATE 6-82

SHT. 8 OF 8

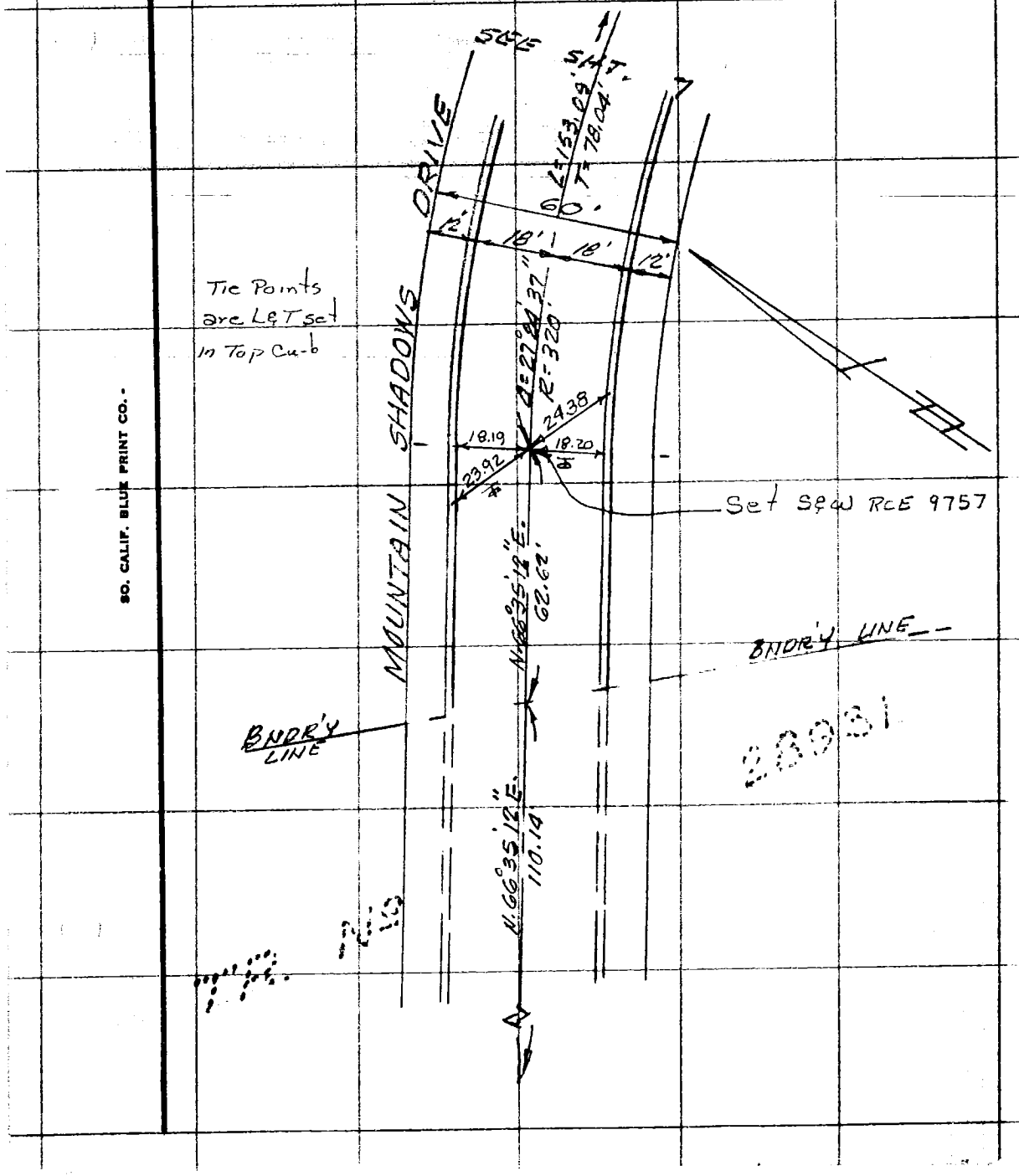

SO. CALIF. BLUE PRINT CO.

47

CO ENG FB 3663-47

SURVEY OF CENTERLINE MON. + TIES F B NO 1787 PAGE 1
SURVEY BY SALMEN & ASSOCIATES TRACT NO. 40729
DATE 6-18-82

146 TH STREET
220 FEET EAST OF
HALLDALE AVE.

J.R.LUGER SURVEYOR
R.J.SALMEN CHAINMAN

SURVEYORS SERVICE COMPANY, COSTA MESA - STOCK NO. 411

DO NOT EXTEND NOTES THIS SIDE OF LINE

W.S. 26, A-3 (125)

SURVEYORS SERVICE COMPANY, COSTA MESA - STOCK NO. 411

DO NOT EXTEND NOTES THIS SIDE OF LINE

98

CO ENG FB 3663-48

SURVEY OF CENTERLINE MON. + TIES F B NO. 1787 PAGE 2

SURVEY BY SALMEN & ASSOCIATES TRACT NO. 40729

DATE 6-18-82

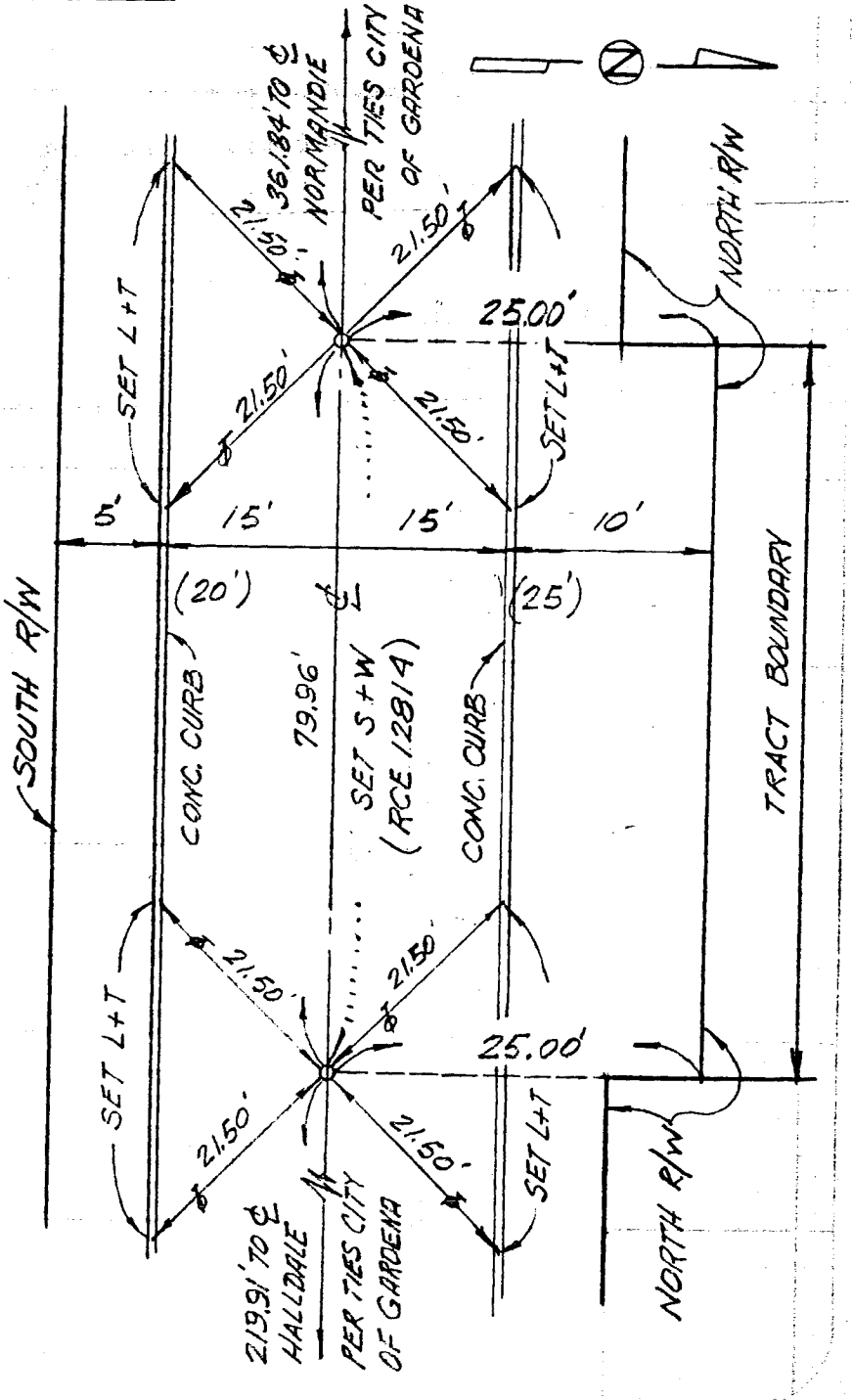

79

CO ENG FB 3663-49

SURVEY OF AVENUE F & ALLEY W/O CATALINA F B NO. ____ PAGE ____

SURVEY BY J.M. NEGRETE & ASSOC. TRACT NO. 39278

DATE 7-1-82 SHEET 1 OF 3

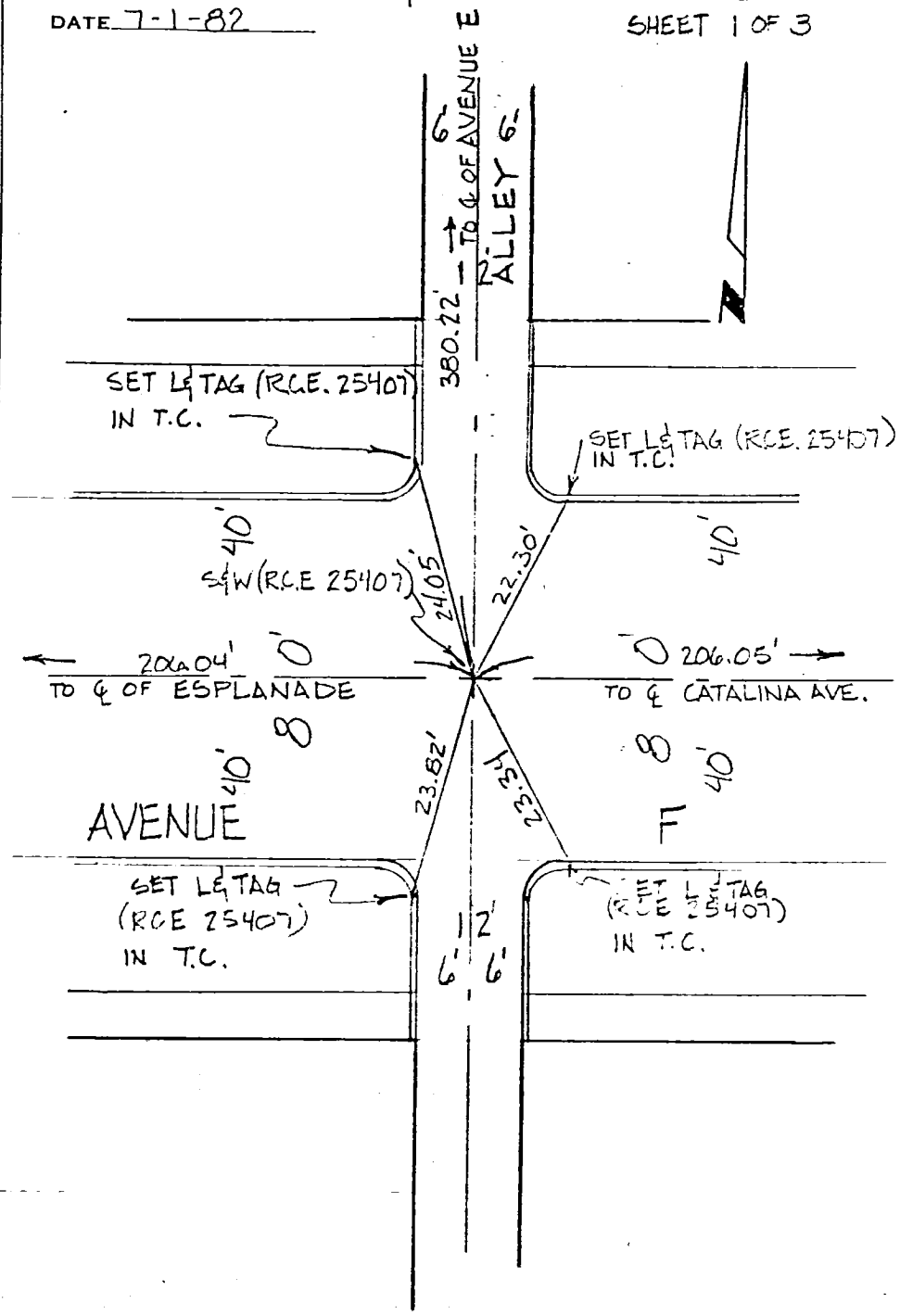

DO NOT EXTEND NOTES THIS SIDE OF LINE

SURVEYORS SERVICE COMPANY ...TA MESA - STOCK NO. 411

W.S. 27, B-1 (G5)

SURVEY OF AVENUE E & ALLEY W/O CATALINA F B NO. ____ PAGE ____

SURVEY BY J.M. NEGRETE & ASSOC. TRACT NO. 39278

DATE 7-1-82 SHEET 2 OF 3

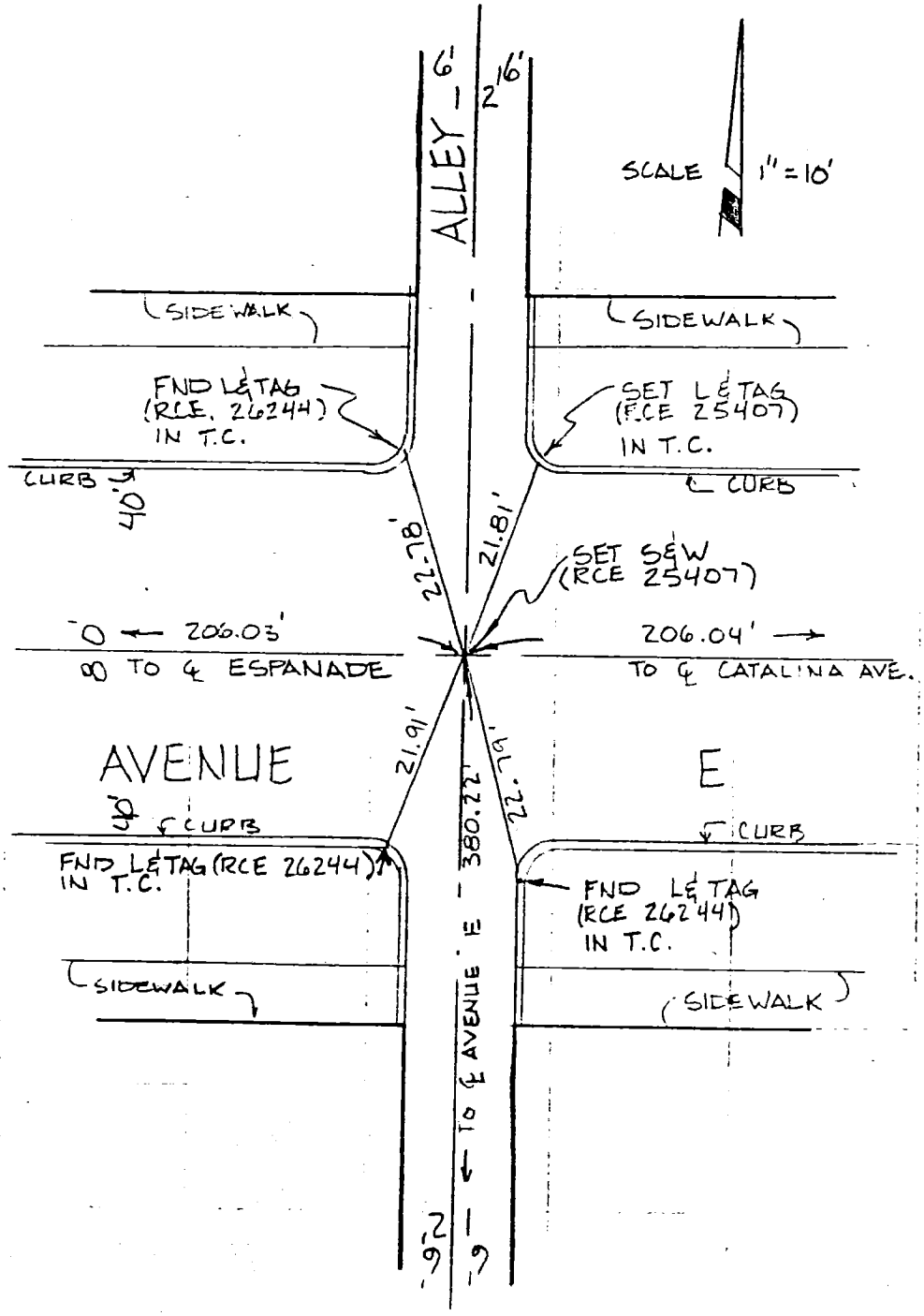

DO NOT EXTEND NOTES THIS SIDE OF LINE

SURVEYORS SERVICE COMPANY TA MESA · STOCK NO. 411

WS 27, B-1 (96)

W.S. 27, B-1 (28)

SURVEY OF AVENUE E & CATALINA AVENUE F B NO. ____ PAGE ____
SURVEY BY J.M. NEGRETE & ASSOC. TRACT NO. 39278
DATE 7-1-82 SHEET 3 OF 3

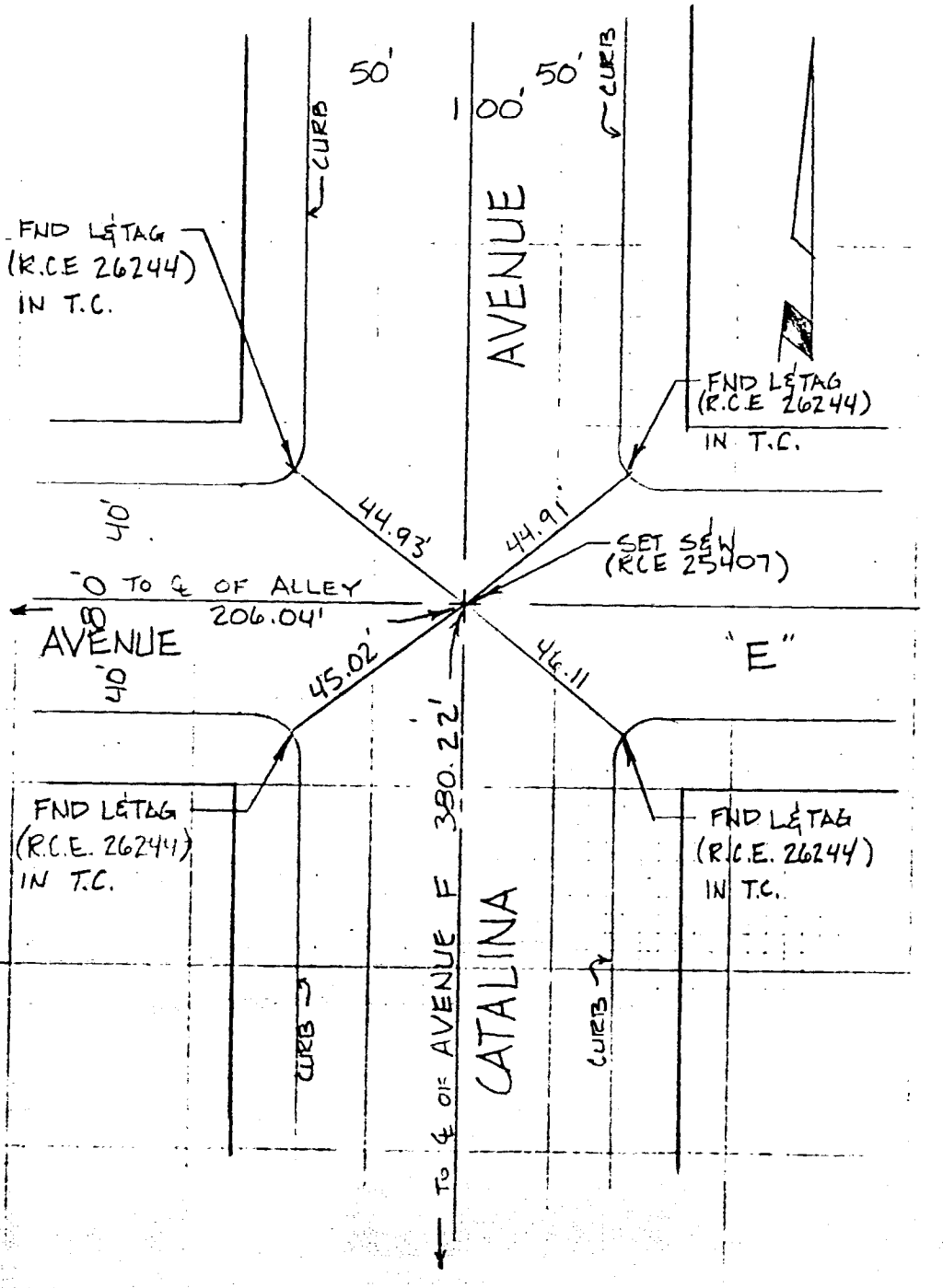

SURVEYORS SERVICE COMPANY TA MESA · STOCK NO. 411

DO NOT EXTEND NOTES THIS SIDE OF LINE

52

CO ENG FB 3663-52

SURVEY OF CENTERLINE TIES

F. B. _____ Pg. _____

SURVEY BY PACE ENGINEERING

TR. No. 3244B

DATE 6-21-82

RICHARD F. PRUTZ RLE 19335

W.O. No. 1743

114-297, A-1 (172)

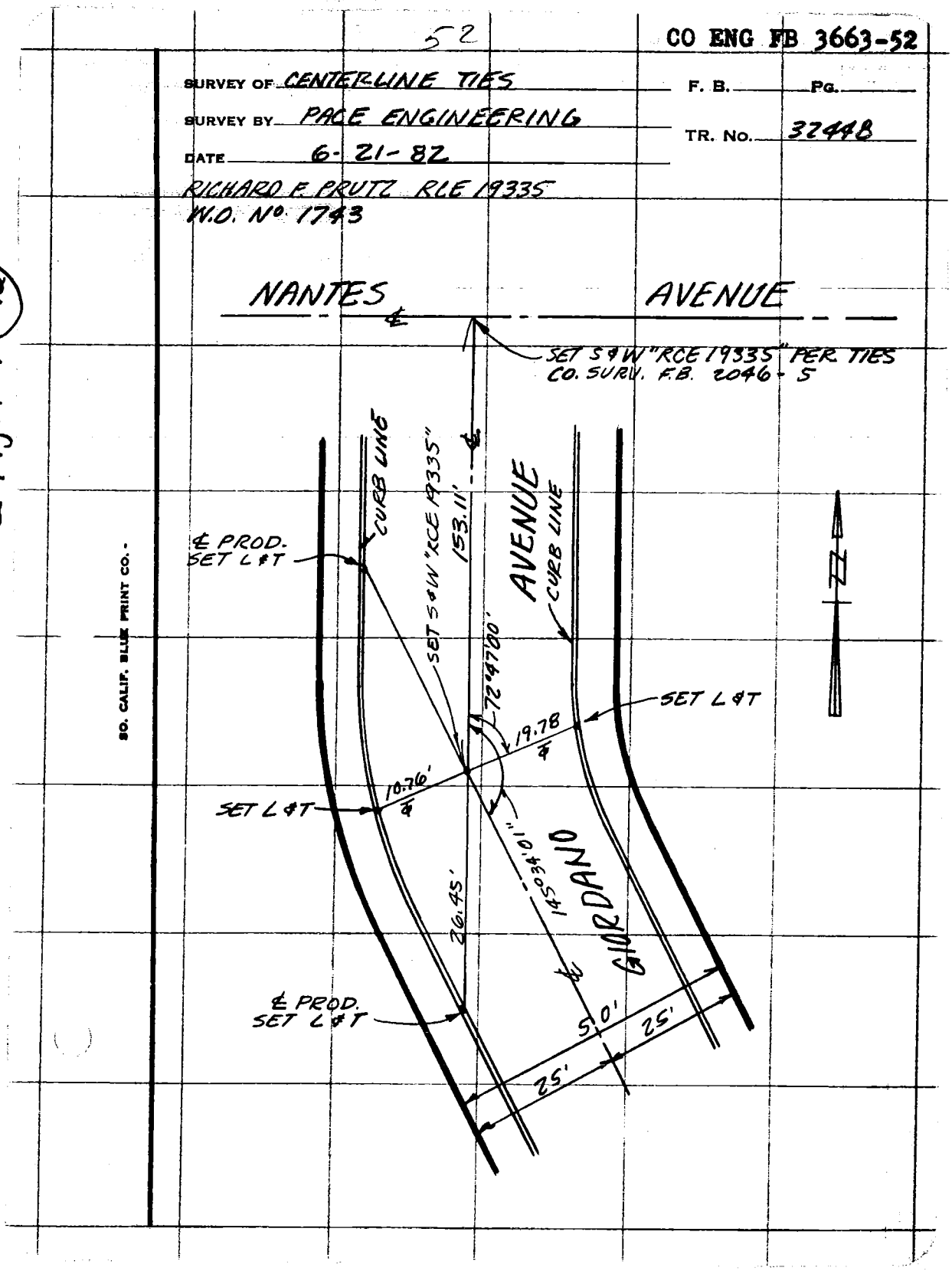

SO. CALIF. BLUE PRINT CO.

53

CO ENG FB 3663-53

SURVEY OF CENTERLINE TIES

F. B. ____ PG. ____

SURVEY BY PACE ENGINEERING

TR. No. 32448

DATE 6-21-82

RICHARD F. PRUTZ RCE 19335

W.O. No. 1743

114-297, A-1 236

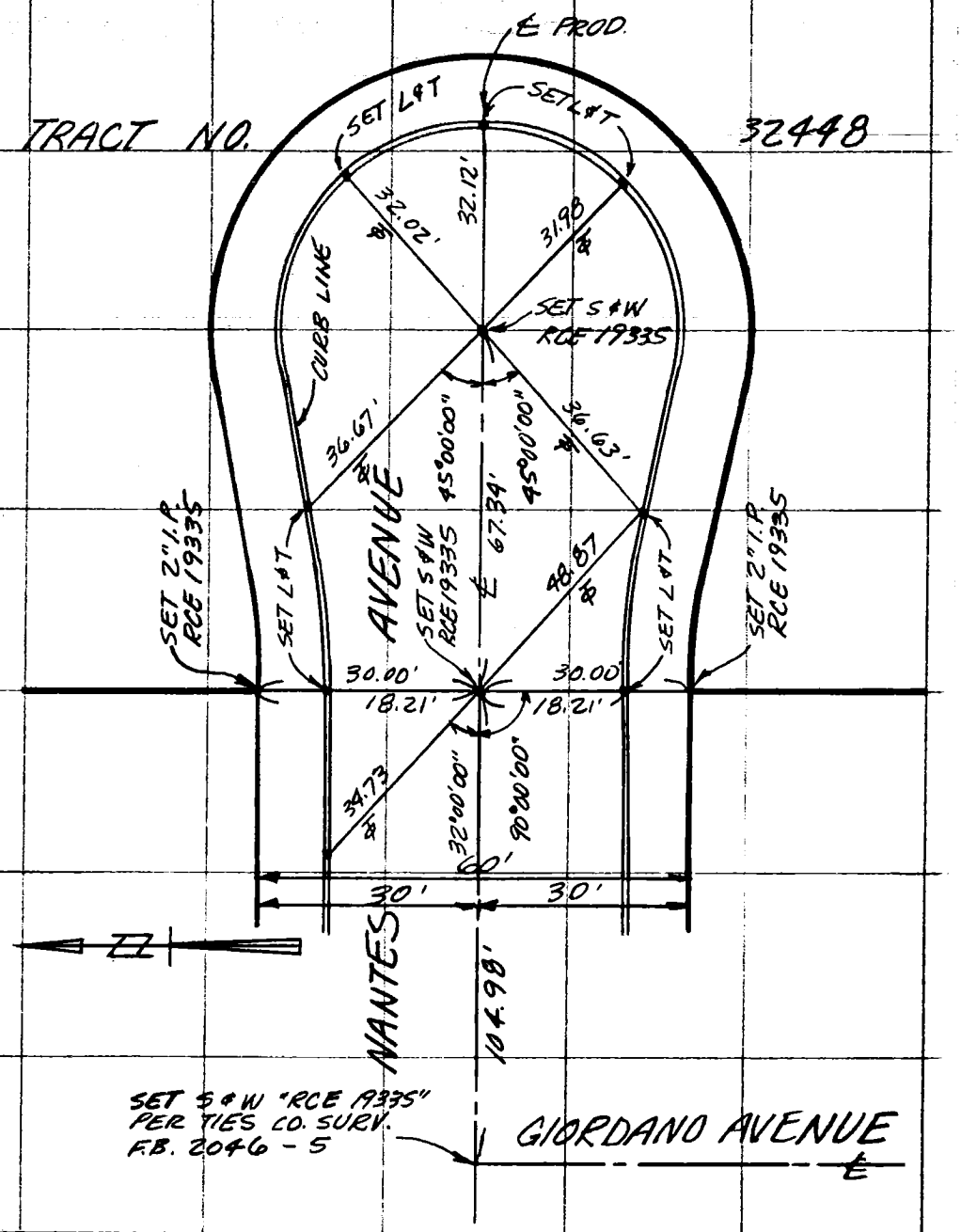

SO. CALIF. BLUE PRINT CO.

54

CO ENG FB 3663-54

SURVEY OF CENTERLINE TIES

F. B. ____ Pg. ____

SURVEY BY PACE ENGINEERING

TR. No. 40460

DATE 6-21-82

RICHARD F. PRUTZ RCE 19335

W.O. No. 1743

114-297, A-1 (237)

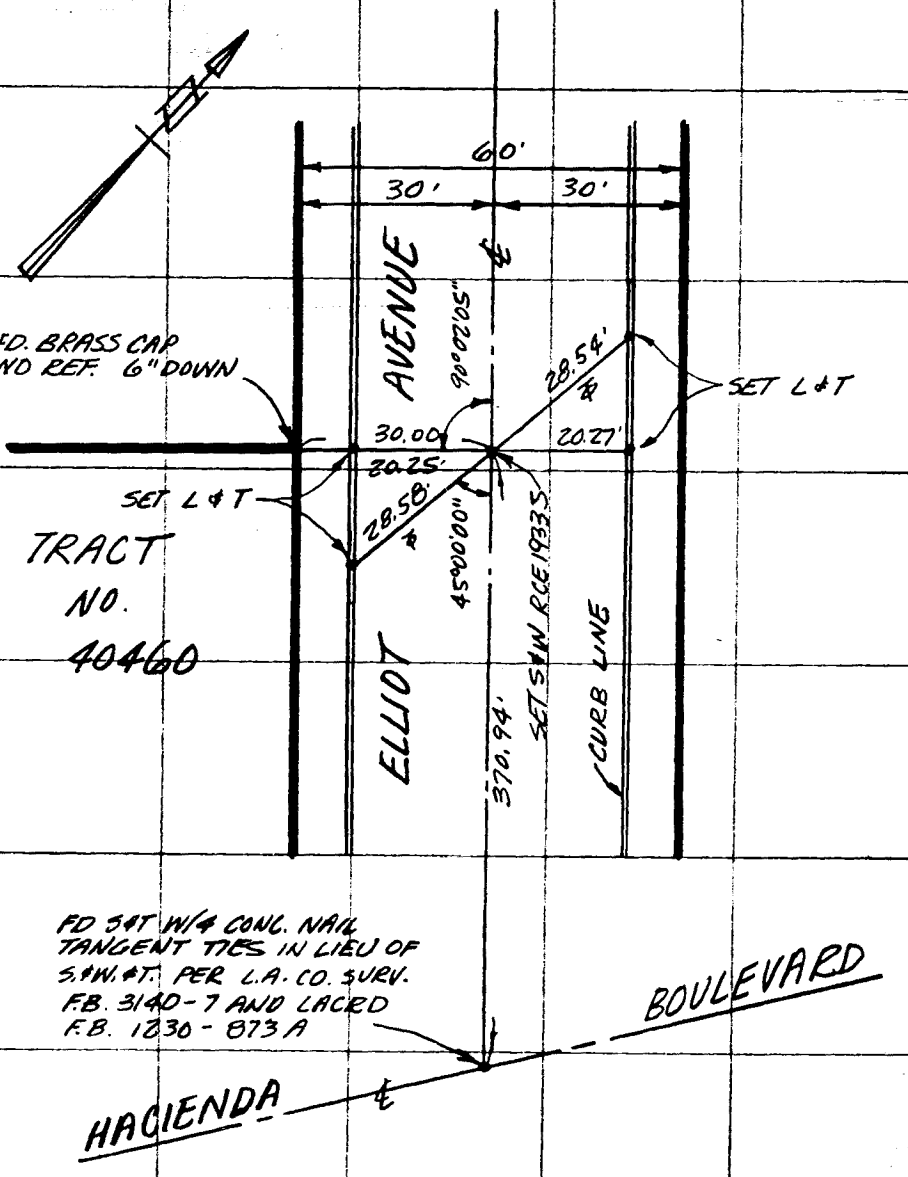

SO. CALIF. BLUE PRINT CO.

CO ENG FB 3663-55

SURVEY OF CENTERLINE TIES

SURVEY BY PACE ENGINEERING

DATE 6-21-82

RICHARD F. PRUTZ RCE 19335

W.O. NO. 1743

F. B. ____ PG. ____

TR. No. 40460

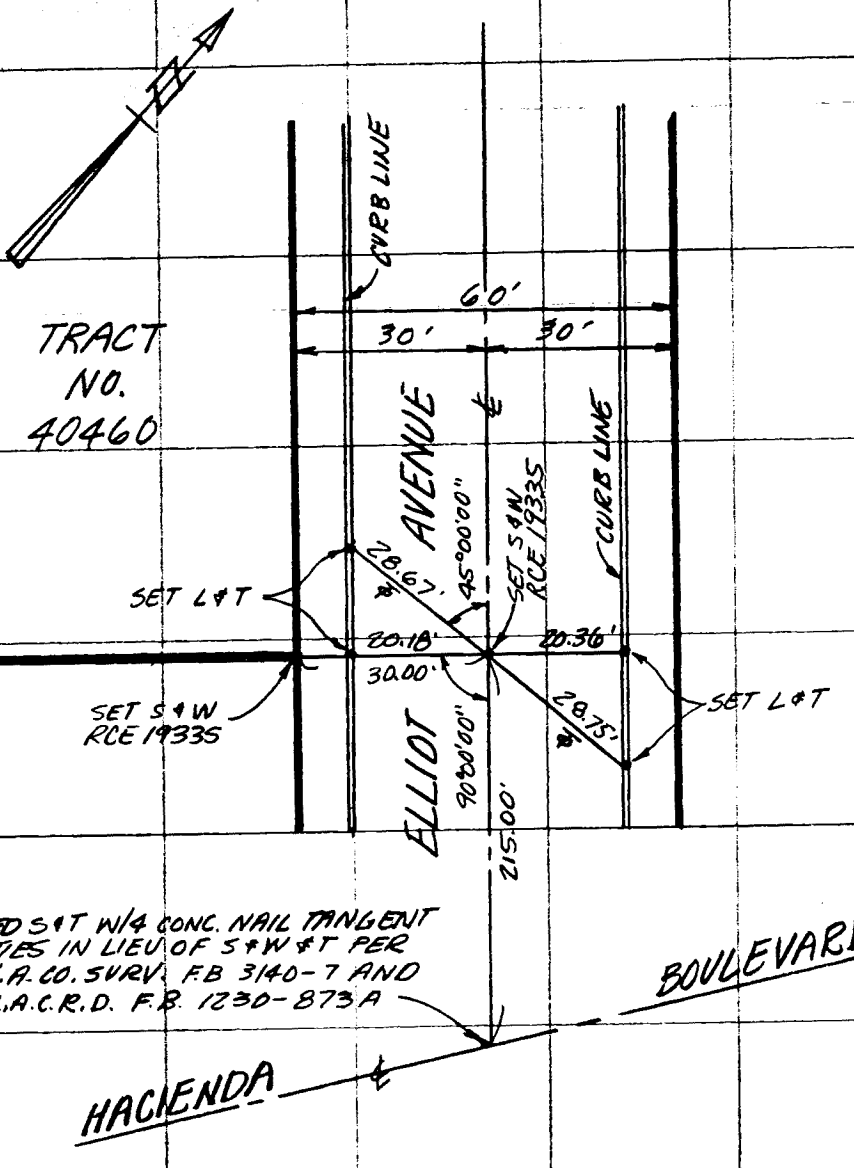

SO. CALIF. BLUE PRINT CO.

114-297, A-1 (238)

114-297, A-1 (109)

56

CO ENG FB 3663-56

SURVEY OF CENTERLINE TIES

F. B. Pg.

SURVEY BY PACE ENGINEERING

TR. No. 40460

DATE 6-21-82

RICHARD F. PRUTZ RCE 19335

W.O. N° 1743

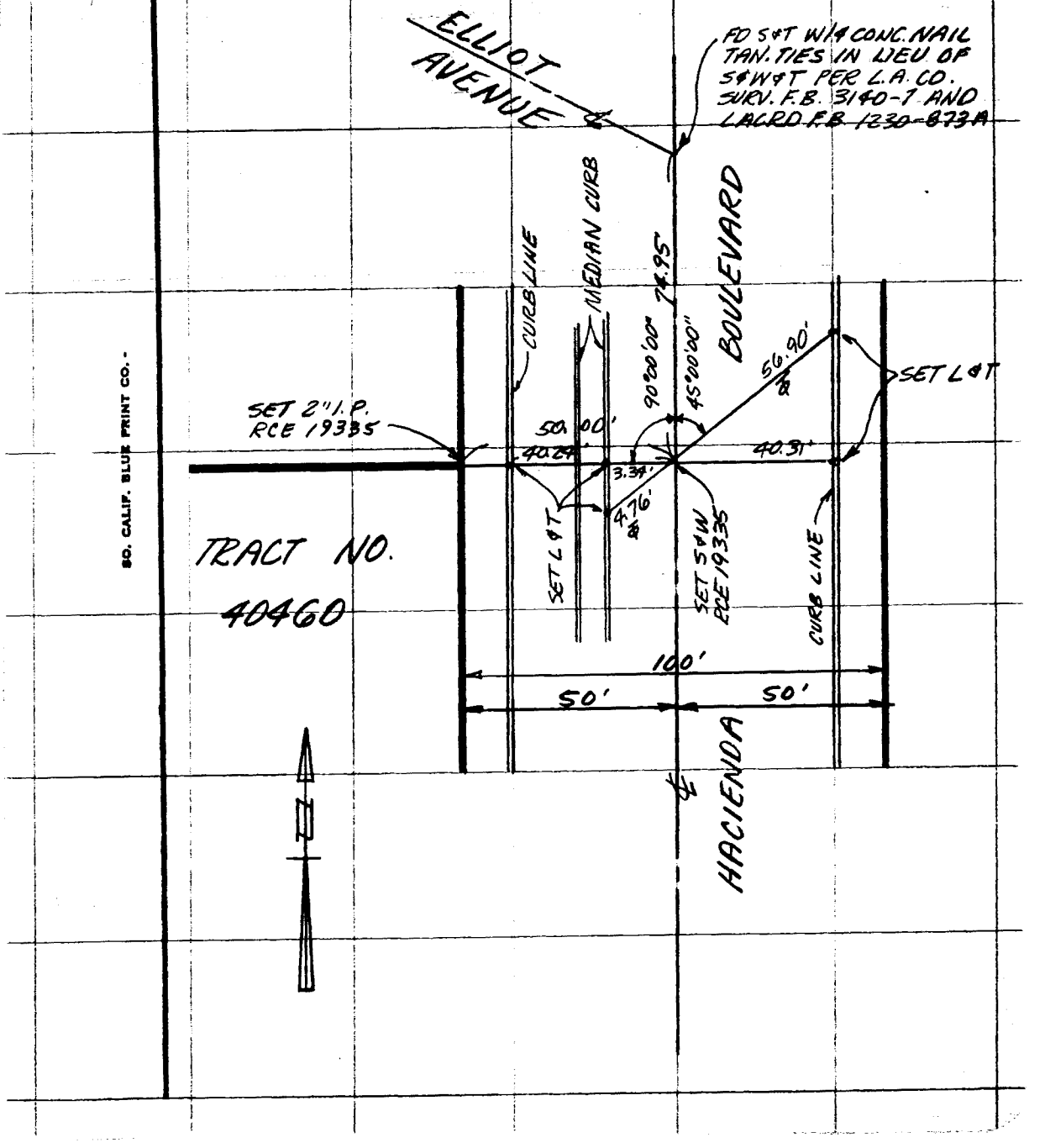

SO. CALIF. BLUE PRINT CO.

114-297, A-1 (202)

CO ENG FB 3663-57

57

SURVEY OF CENTERLINE TIES

F. B. ____ Pg. ____

SURVEY BY PACE ENGINEERING

TR. No. 40460

DATE 6-21-82

RICHARD F. PRUTZ RCE 19335

W.O. 1743

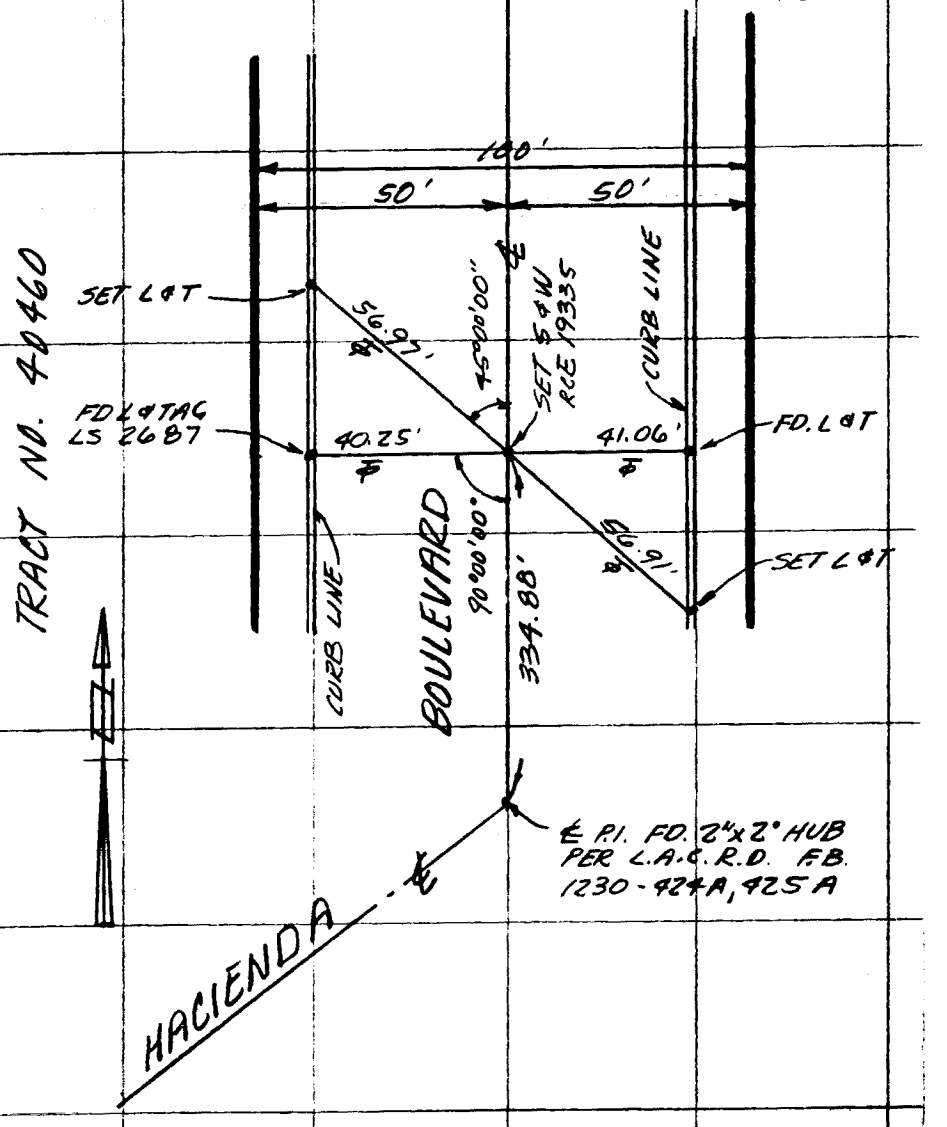

SO. CALIF. BLUE PRINT CO.

114-297, A-1 (201)

58

CO ENG FB 3663-58

SURVEY OF CENTERLINE TIES

F. B. ____ Pg. ____

SURVEY BY PACE ENGINEERING

TR. No. 40460

DATE 6-21-82

RICHARD F. PRUTZ RCE 19335

W.O. No 1743

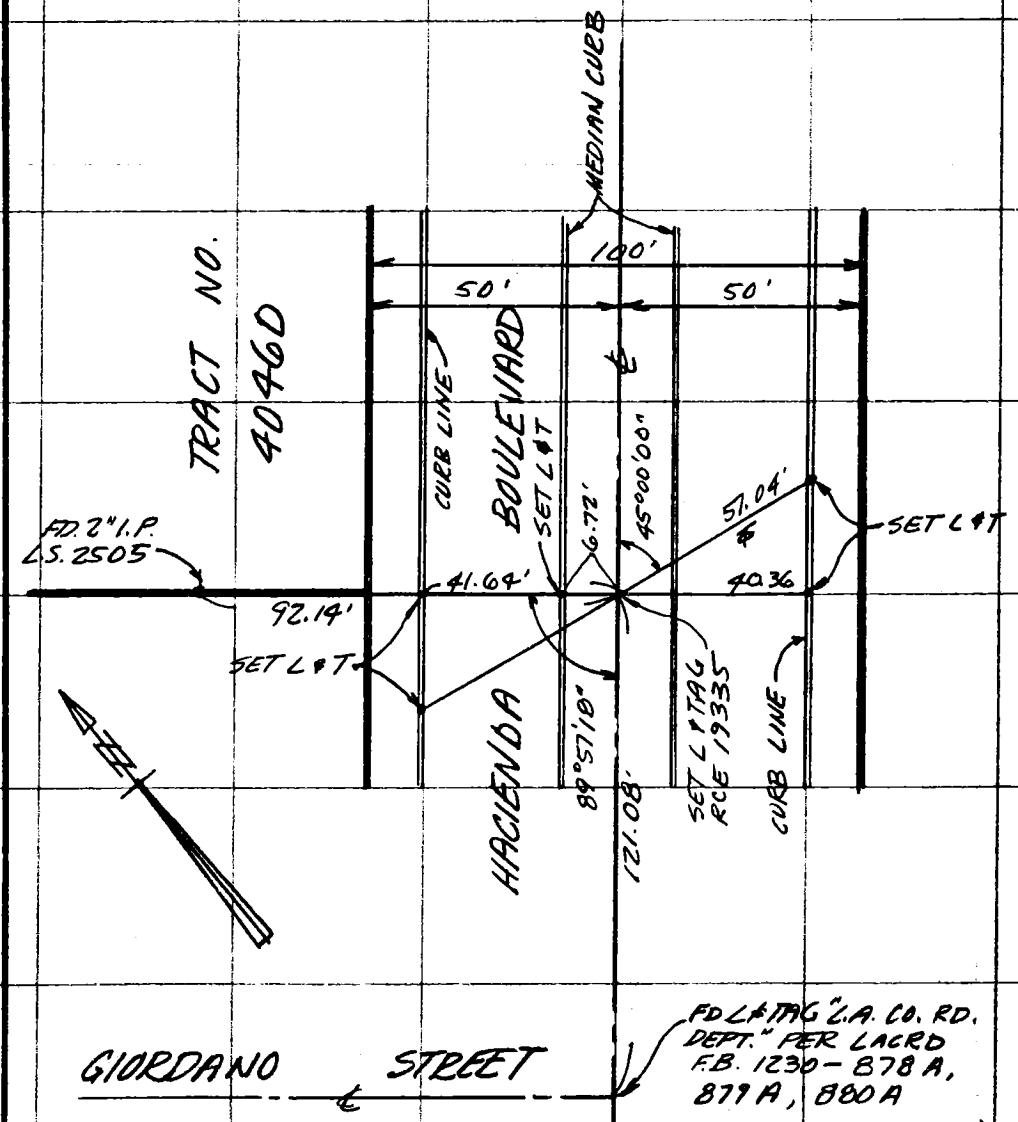

SO. CALIF. BLUE PRINT CO.

CO ENG FB 3663 - 59

59

SURVEY OF Centerline Ties F B NO. PAGE

SURVEY BY Psomas & Assoc PARCEL MAP ~~TRACT~~ NO. 13384

DATE 7-7-82 G.R. PSOMAS LS 2304

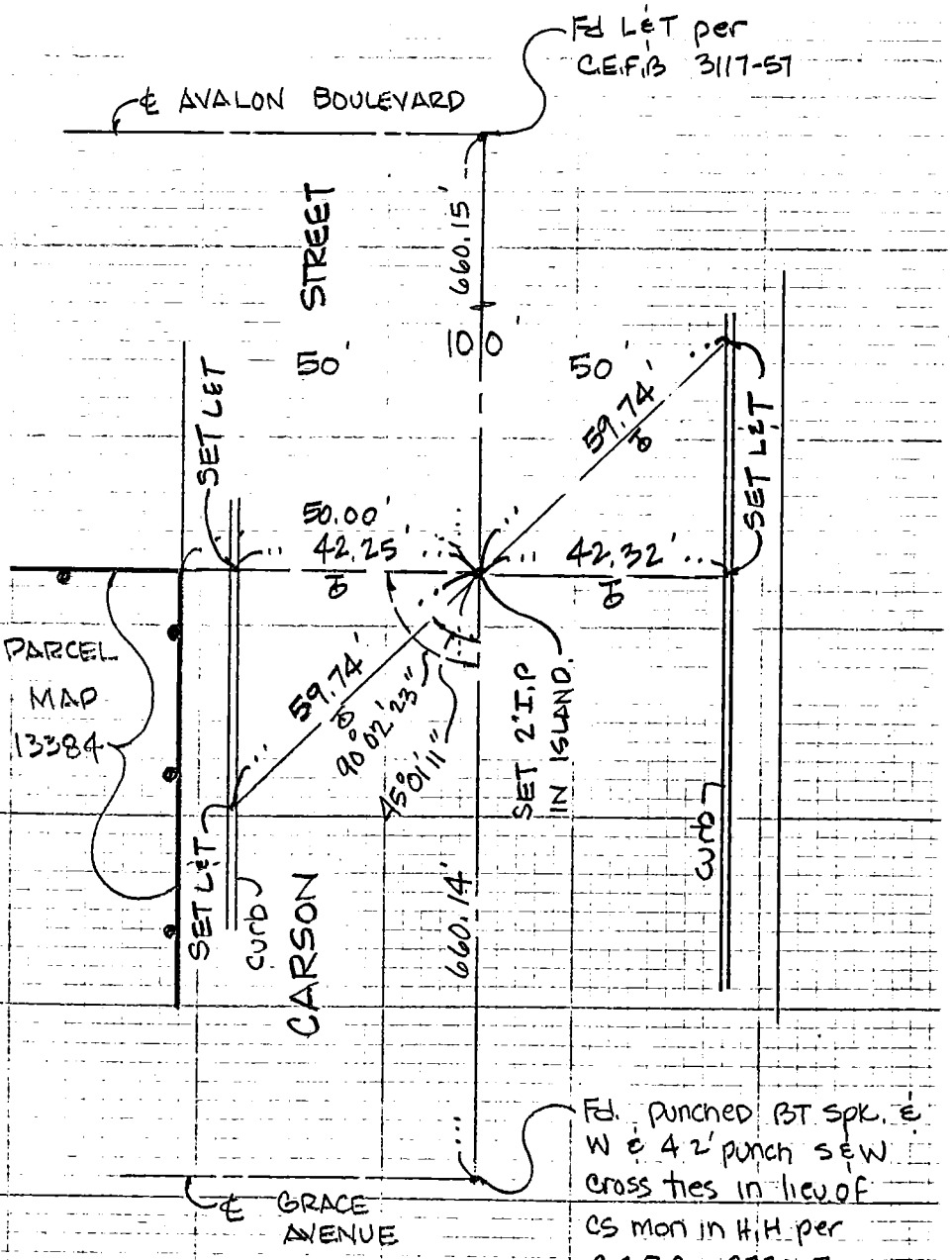

DO NOT EXTEND NOTES THIS SIDE OF LINE

SURVEYORS SERVICE COMPANY STA MESA - STOCK NO. 411

W.S. 28, C-1

185

SURVEY OF Centerline Ties P.M. #14524 INDEX PAGE

SURVEYED BY Thomas Outland L.S. 3264 DATE July 17, 1982

FB 3663-60

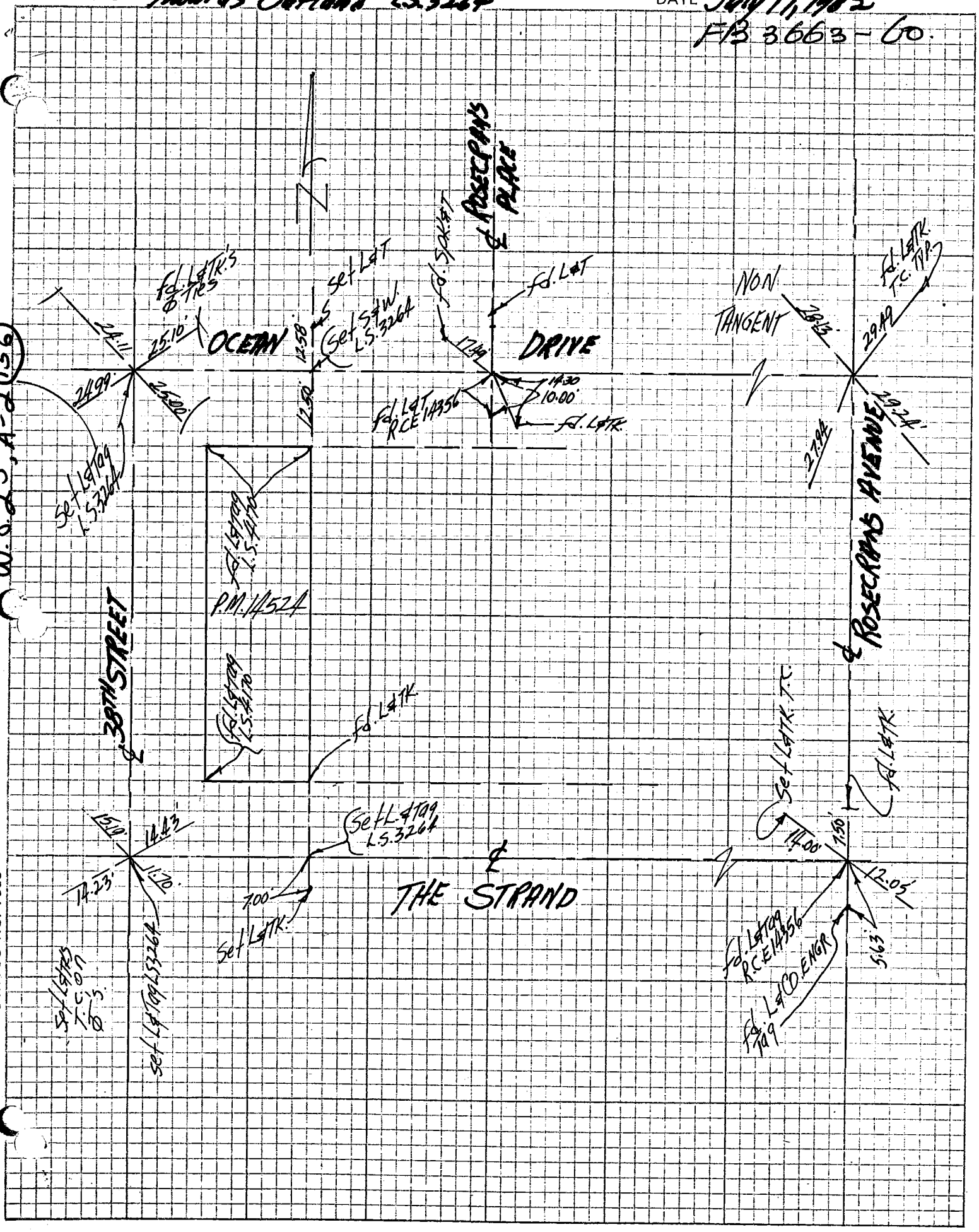

SERVCO NO. 7035

"Rite in the Rain" WEATHERPROOF

S-647

J. L. DARLING CORP. TACOMA, WASH. U.S.A.

SURVEY OF ℄ TIES - P.M. 14544 INDEX PAGE

SURVEYED BY THOMAS OUTLAND L.S. 3264 DATE JULY 1982

FB 3663-61

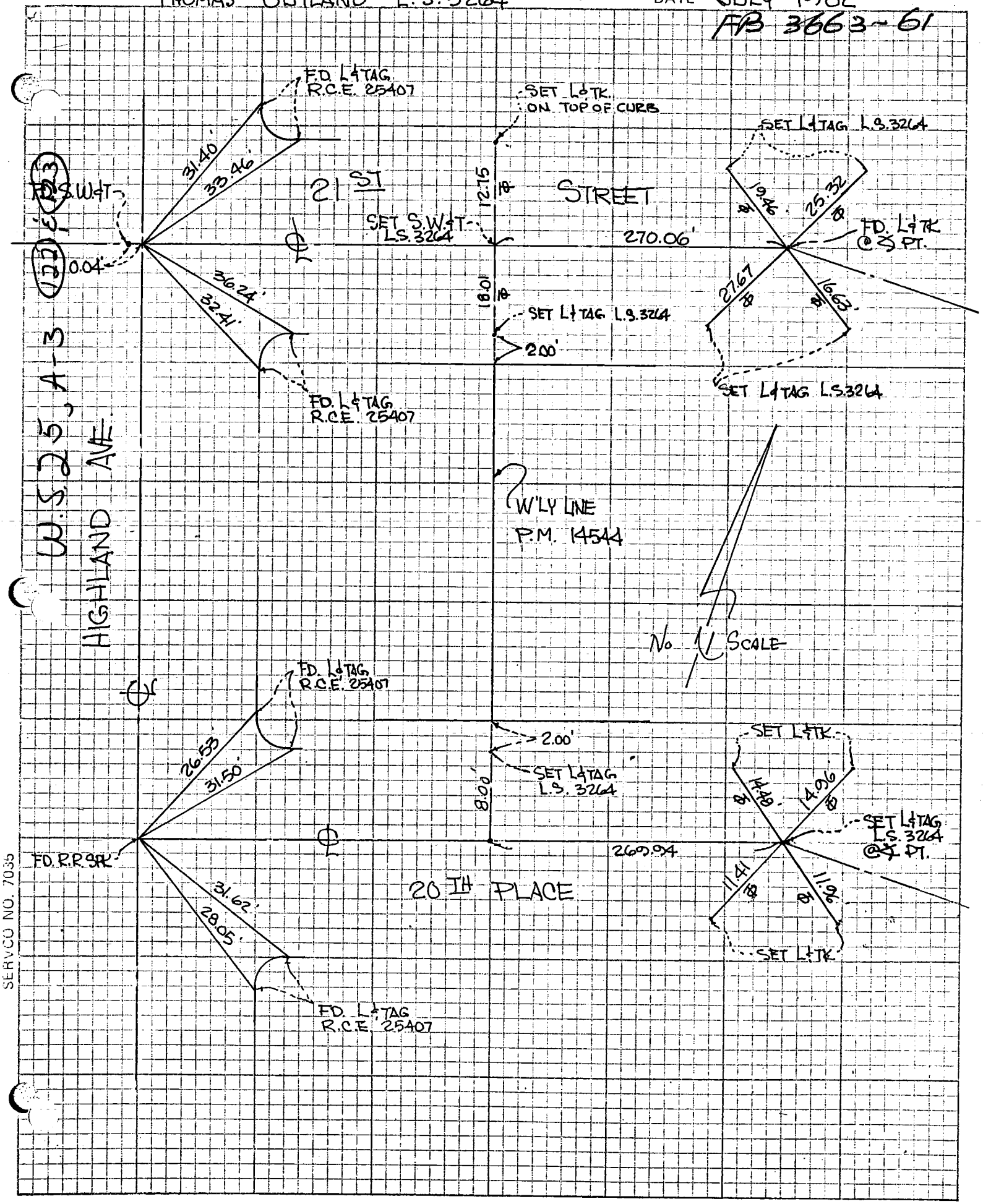

SERVCO NO. 7035

"Rite in the Rain" WEATHERPROOF

S-647

J. L. DARLING CORP. TACOMA, WASH. U.S.A.

/EY OF CENTERLINE TIES INDEX 62 PAGE

/EYED BY JAMES E. NELSON RCE 22406 DATE 7-20-82

FB 3663-62

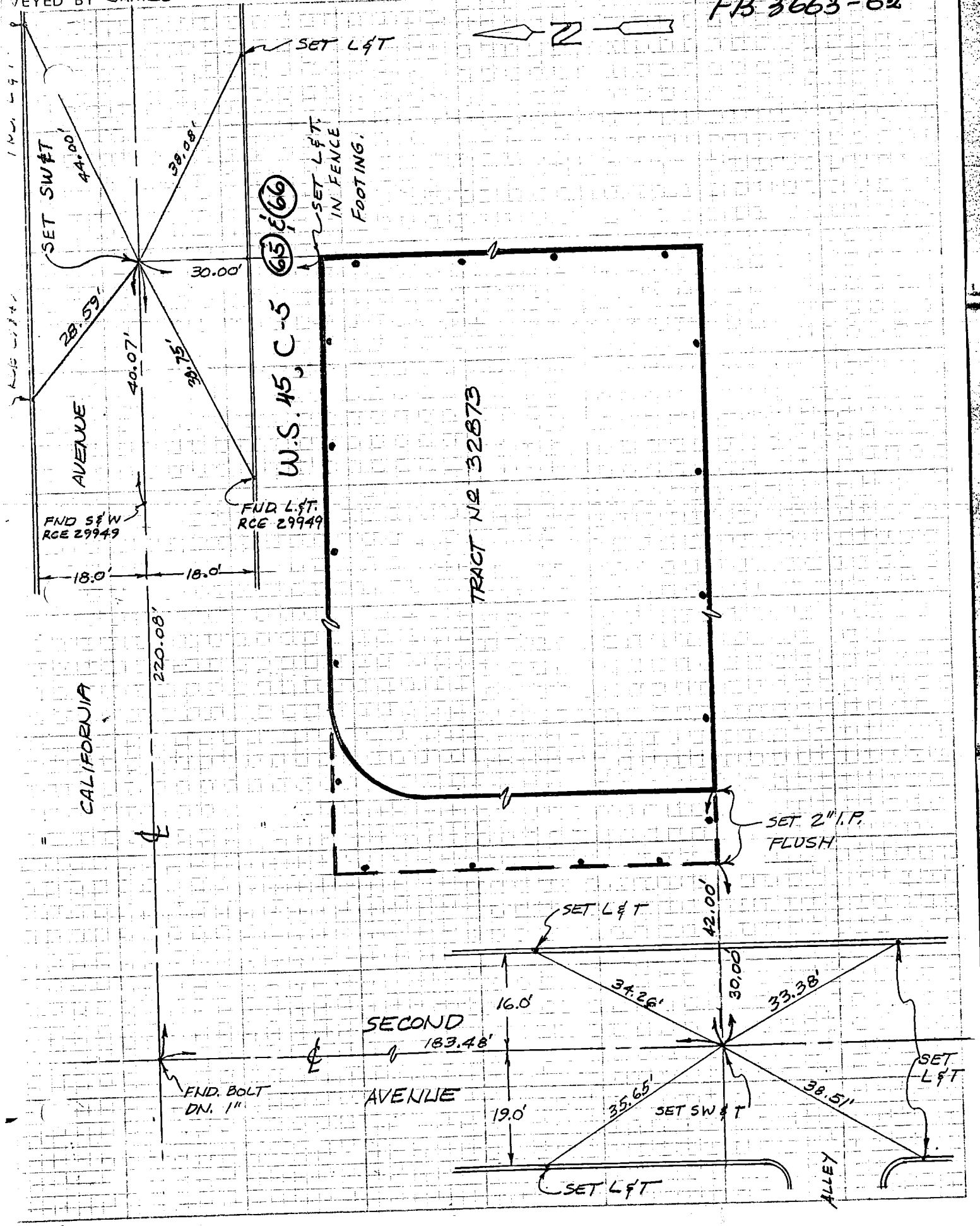

Rite in the Rain WATERPROOF

63

CO ENG FB 3663-63

SURVEY OF

F. B. PG.

SURVEY BY E. C. PEARSON & ASSOC.
R.C.E. # 9757

TR. No. 37084

DATE 6-82

SHT. 1 OF 5

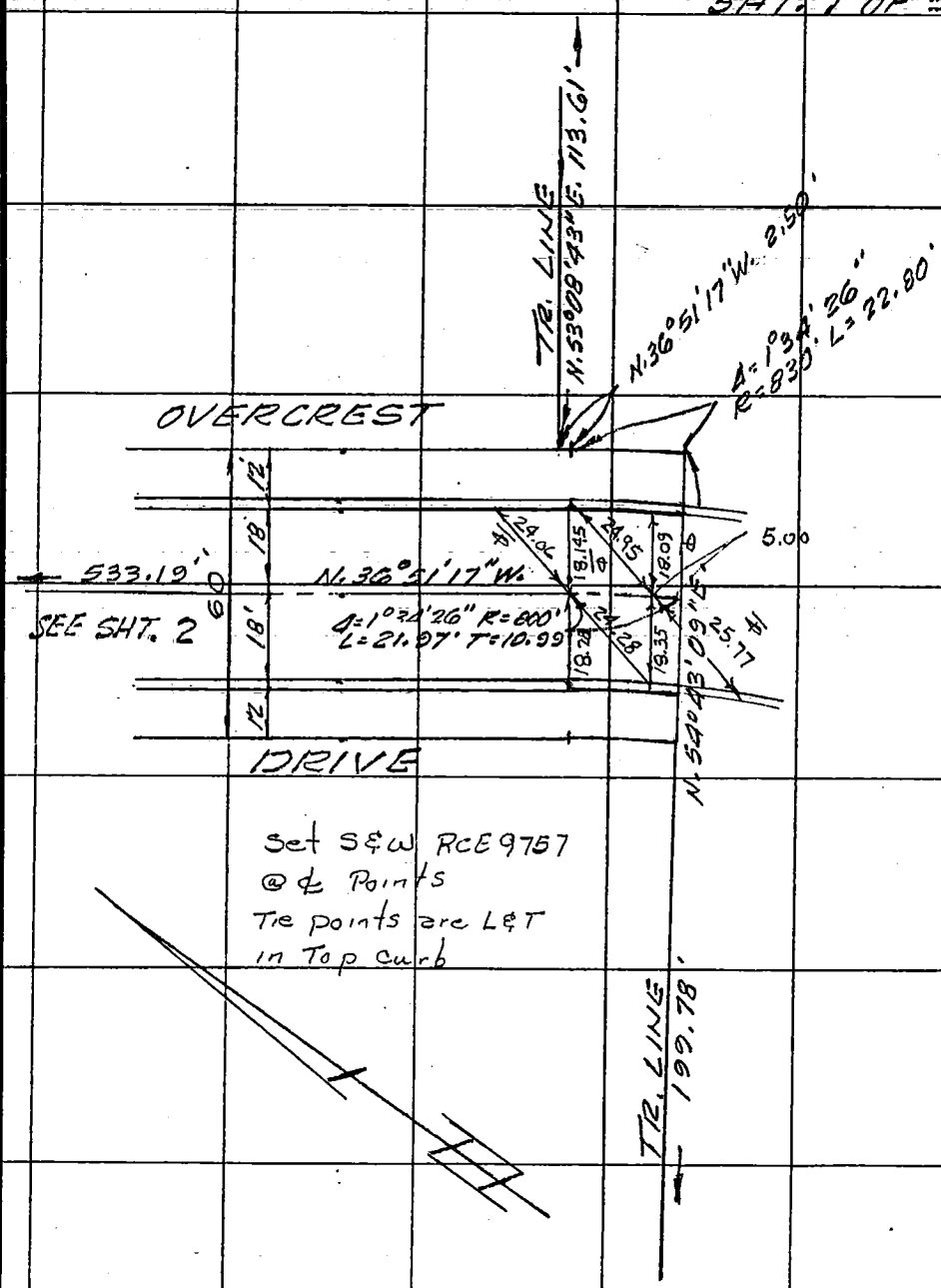

Set S&W RCE 9757
@ ℄ Points
Tie points are L&T
in Top curb

SO. CALIF. BLUE PRINT CO.

U.S. 37, B-3

CO ENG FB 3663-64

SURVEY OF _____ F. B. _____ PG. _____

SURVEY BY E.L. PEARSON & ASSOC. R.C.E. #9757 TR. No. 37084

DATE 6-82

SHT. 2 OF 5

W.S. 8-398

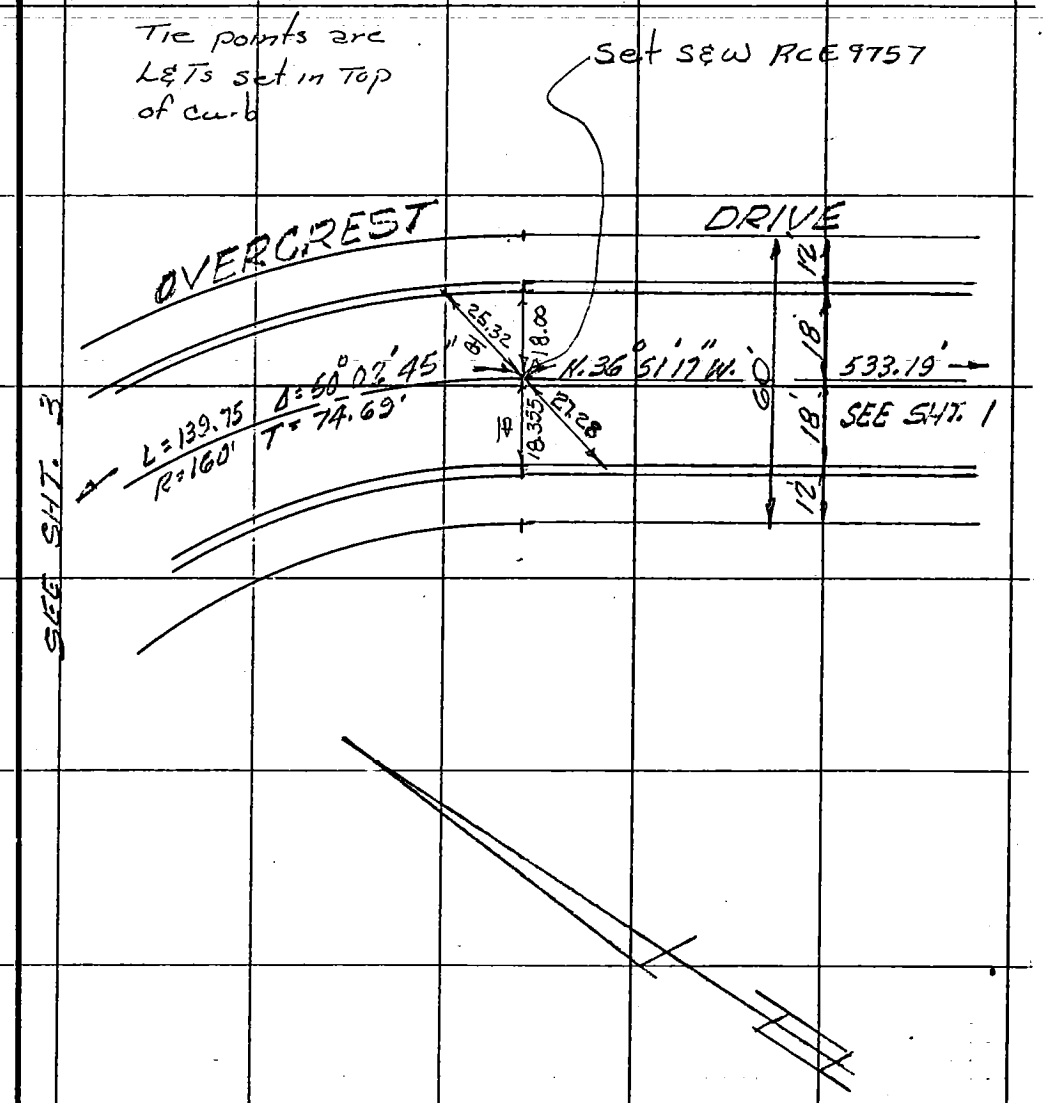

SO. CALIF. BLUE PRINT CO.

CO ENG FB 3663-65

SURVEY OF _____ F. B. _____ PG. _____

SURVEY BY E. L. PEARSON & ASSOC. R.C.E. # 9757 TR. No. 37084

DATE 6-82

SHT. 3 OF 5

Set S&W RCE 9757 @ ℄ Points

Set L&Ts in Top of Curb on Tie Points

W.S. B-3 (95) 37

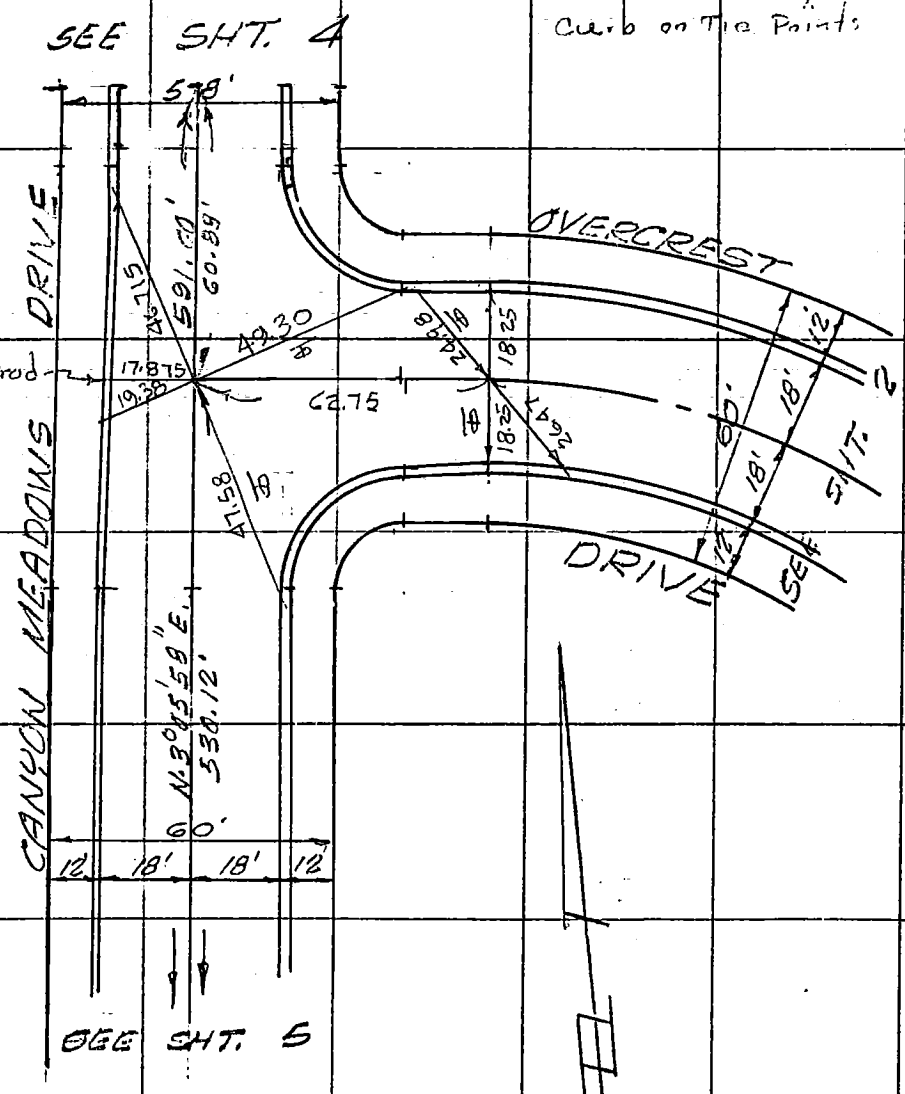

SO. CALIF. BLUE PRINT CO.

16

CO ENG FB 3663-66

SURVEY OF

F. B. Pg.

SURVEY BY E.L. PEARSON AND ASSOC. R.C.E. #9757

TR. No. 37084

DATE 6-82

SHT. 4 OF 5

Set S&W RCE 9757 @ ℄ Points

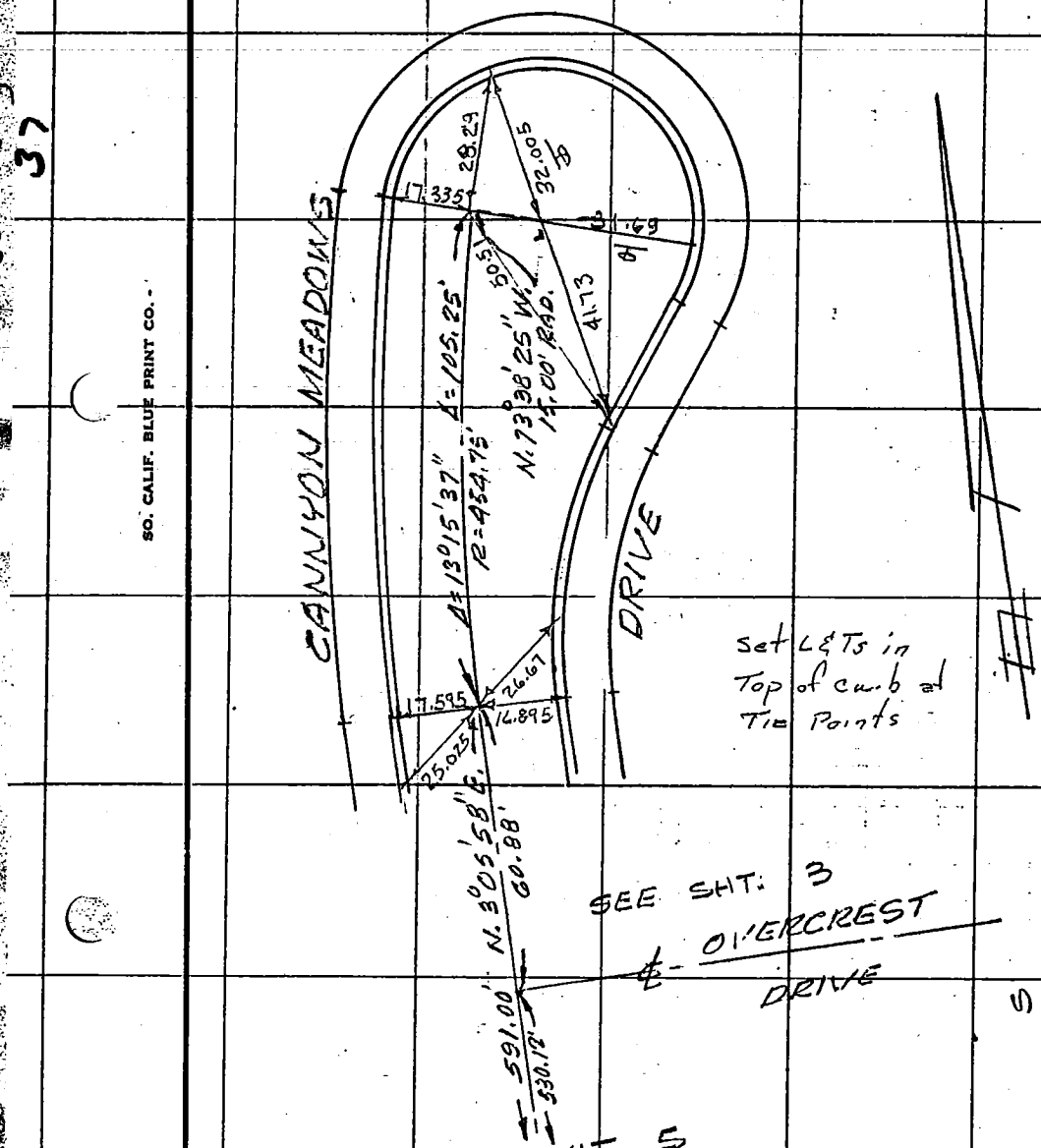

SO. CALIF. BLUE PRINT CO.

U.S. 37 B-3 (46)

CO ENG FB 3663-67

67

SURVEY OF _____ F. B. _____ PG. _____

SURVEY BY E. L. PEARSON & ASSOC. R.C.E. # 9757

TR. No. 37084

DATE 6-82

SHT. 5 OF 5

W.S. B-3 (97)

37

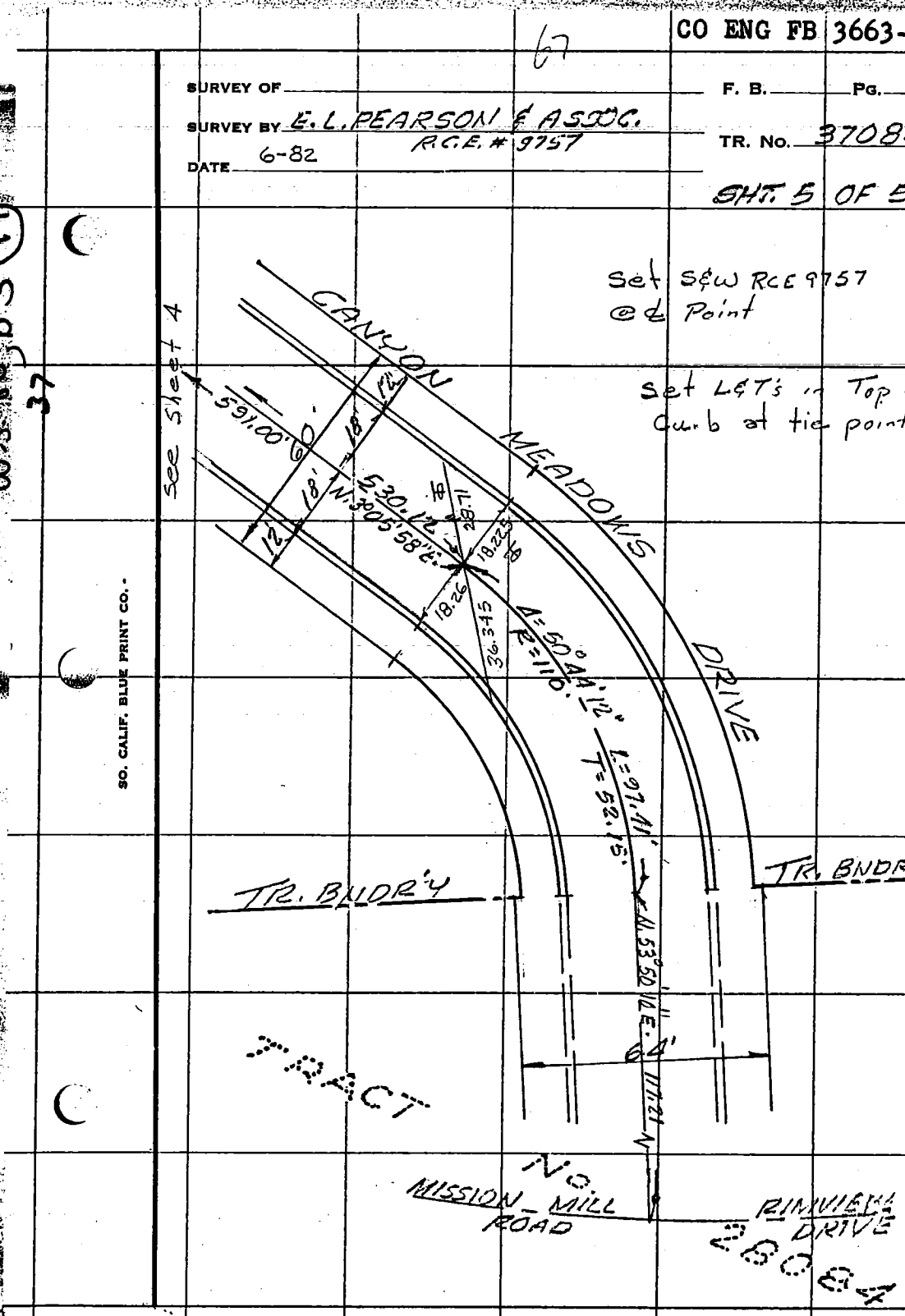

SO. CALIF. BLUE PRINT CO.

CO ENG FB 3663-68

SURVEY OF CENTERLINE TIES F B NO. 100 C PAGE 440

SURVEY BY SOUTH BAY ENGINEERING CORP. TRACT NO. 37262 REDONDO BEACH

DATE 12-2-80 JOB NO. J-0304-4

ENGINEER: RONALD B. McALPIN, R.C.E. 16655

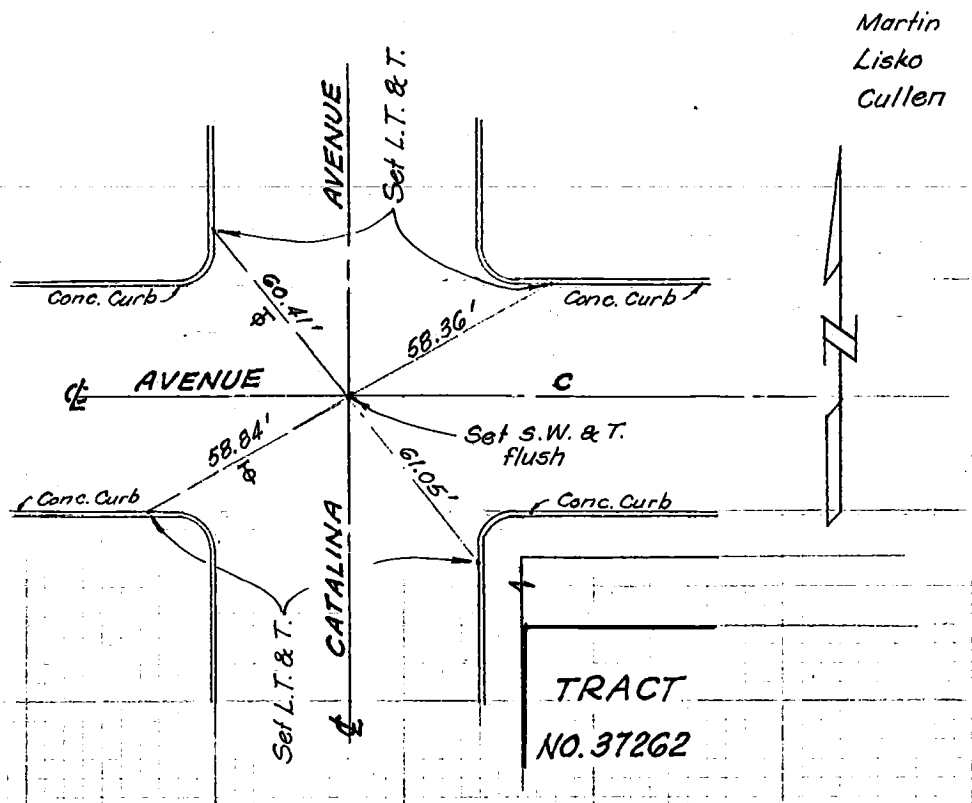

NOTE: All ties set are L.T. & Tag in T.C.
Tags stamped R.C.E. 16655

SURVEYORS SERVICE COMPANY, COSTA MESA - STOCK NO. 411

DO NOT EXTEND NOTES THIS SIDE OF LINE

CO ENG FB 3663-69

69

SURVEY OF CENTERLINE TIES F B NO. 100C PAGE 441

SURVEY BY SOUTH BAY ENGINEERING CORP. TRACT NO. 37262 REDONDO BEACH

DATE 12-2-80 JOB NO. J-0304-4

ENGINEER: RONALD B. McALPIN, R.C.E. 16655

Martin
Lisko
Cullen

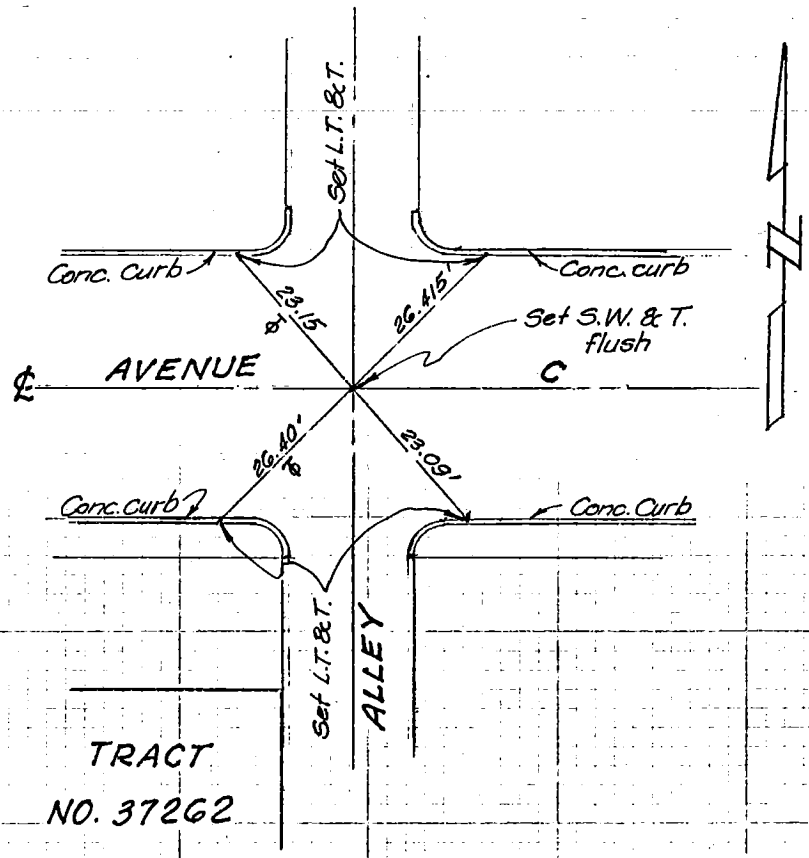

NOTE: All ties set are L.T. & Tag in T.C.
Tags stamped RCE 16655

SURVEYORS SERVICE COMPANY, COSTA MESA - STOCK NO. 411

DO NOT EXTEND NOTES THIS SIDE OF LINE

W427B-1

CO ENG FB 3663-70

70

SURVEY OF CENTERLINE TIES F B NO. 100 C PAGE 442

SURVEY BY SOUTH BAY ENGINEERING CORP. TRACT NO. 37262 REDONDO BEACH

DATE 12-2-80 Job No. J-0304-4

ENGINEER : RONALD B. McALPIN, R.C.E. 16655

Martin
Lisko
Cullen

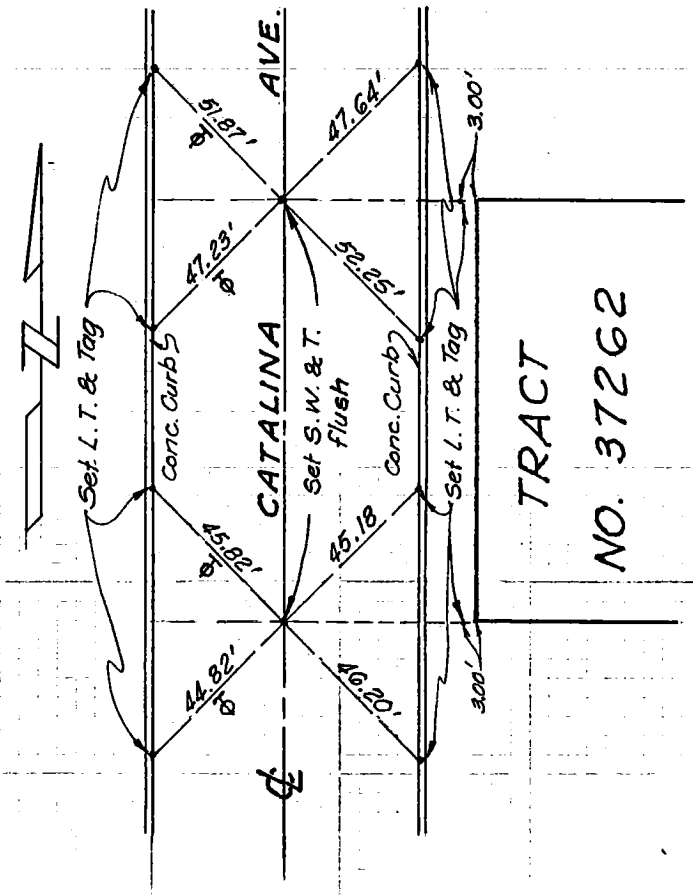

NOTE : All ties set are L.T. & Tag in T.C.
Tags stamped R.C.E. 16655

SURVEYORS SERVICE COMPANY, COSTA MESA - STOCK NO. 411

DO NOT EXTEND NOTES THIS SIDE OF LINE

W.S. 27, B-1

CO ENG FB 3663-71

1/

SURVEY OF CENTERLINE TIES F B NO. 100 C PAGE 443

SURVEY BY SOUTH BAY ENGINEERING CORP. TRACT NO. 37262 REDONDO BEACH

DATE 12-2-80 JOB NO. J-0304-4

ENGINEER: RONALD B. McALPIN, R.C.E. 16655

Martin
Lisko
Cullen

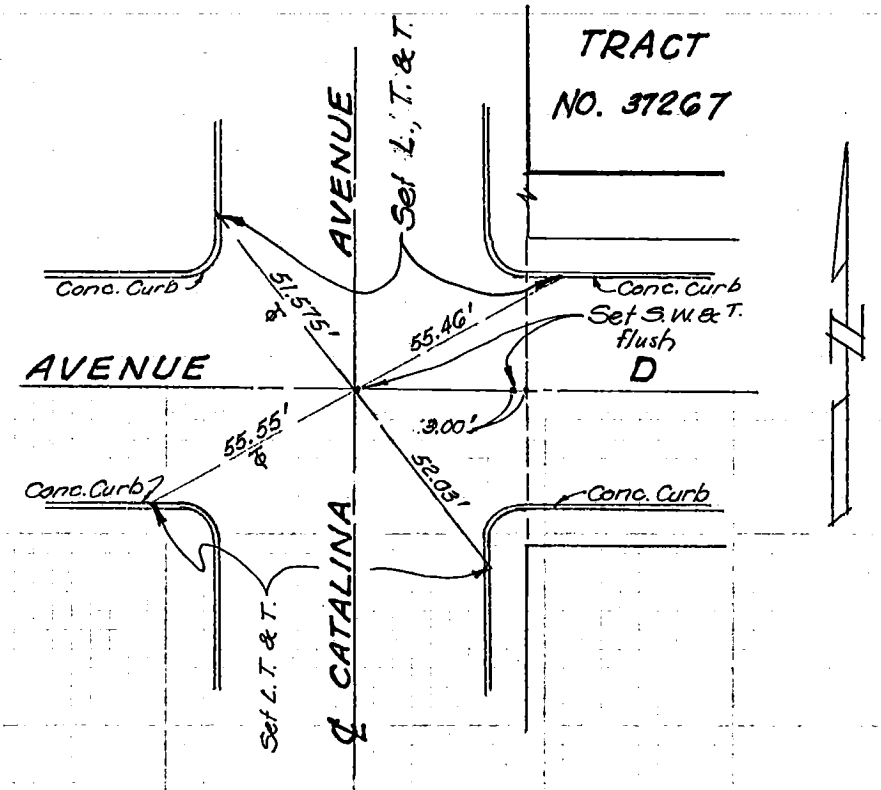

NOTE: All ties set are L.T. & Tag in T.C.
Tags stamped R.C.E. 16655

SURVEYORS SERVICE COMPANY, COSTA MESA - STOCK NO. 411

DO NOT EXTEND NOTES THIS SIDE OF LINE

W.S.27, B-1 (55)

CO ENG FB 3663-72

72

SURVEY OF CENTERLINE TIES F B NO. 100-C PAGE 444

SURVEY BY SOUTH BAY ENGINEERING CORP. TRACT NO. 37262 REDONDO BEACH

DATE 12-2-80 JOB No. J-0304-4

ENGINEER: RONALD B. McALPIN, R.C.E. 16655

Martin
Lisko
Cullen

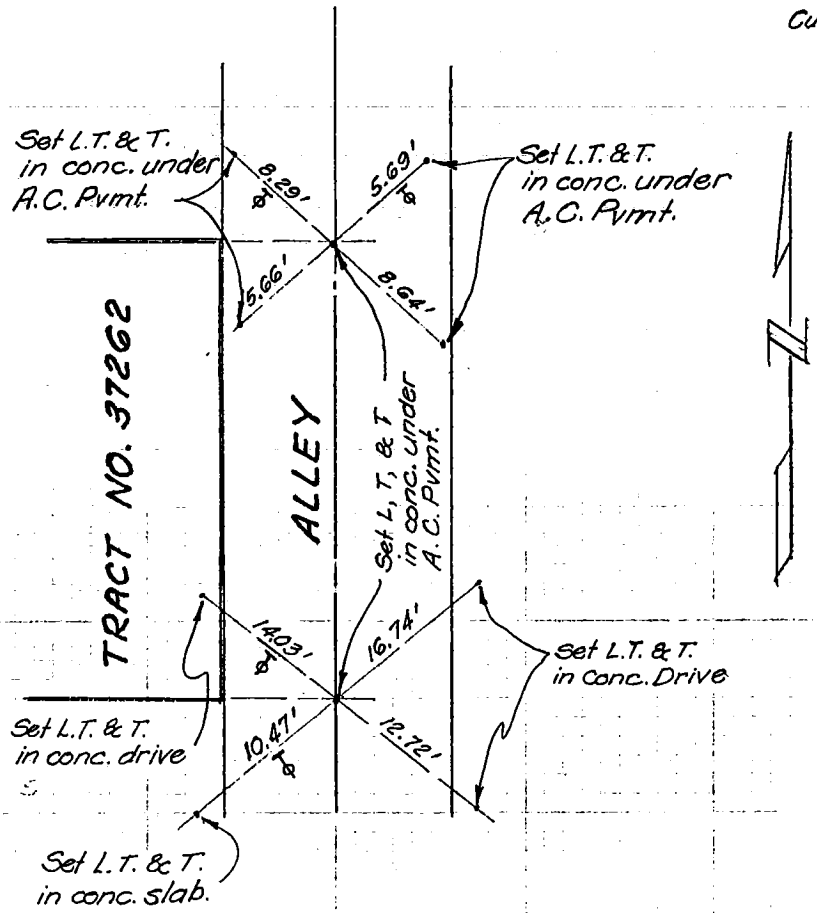

NOTE: All ties set are L.T. & Tag in concrete.
Tags stamped R.C.E. 16655

SURVEYORS SERVICE COMPANY, COSTA MESA - STOCK NO. 411

DO NOT EXTEND NOTES THIS SIDE OF LINE

W.S. 27, B-99

CO ENG FB 3663-73

W.S. 27, B-1 (85)

SURVEY OF CENTERLINE TIES F B NO. 100-C PAGE 445

SURVEY BY SOUTH BAY ENGINEERING CORP. TRACT NO. 37262 REDONDO BEACH

DATE 12-2-80

ENGINEER: RONALD B. McALPIN, R.C.E. 16655

Martin
Lisko
Cullen

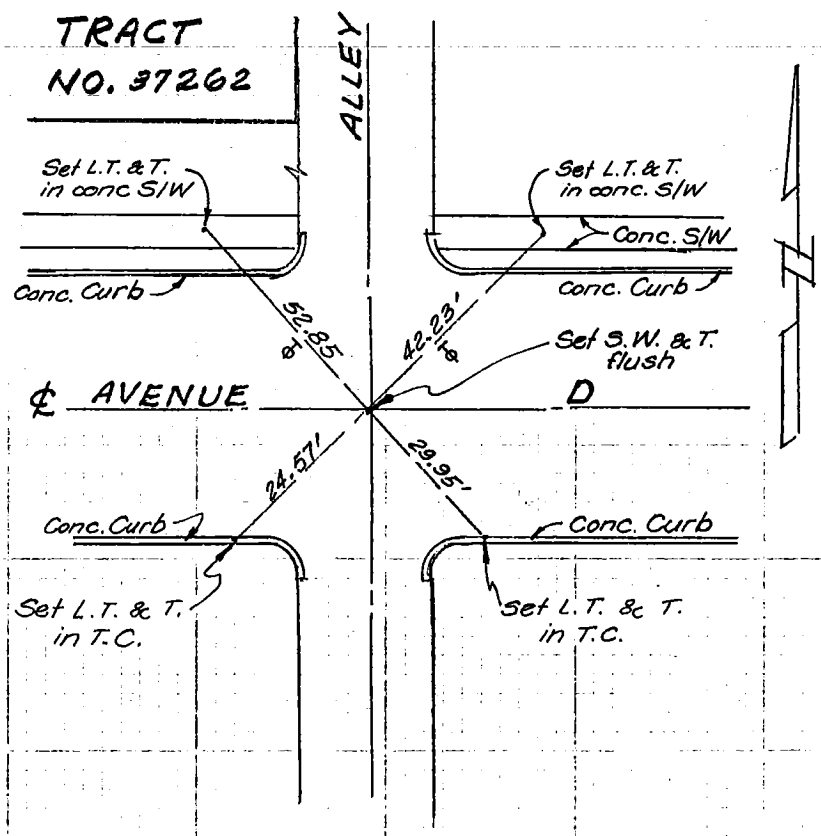

NOTE: All ties set are L.T. & Tag
Tags stamped R.C.E. 16655

SURVEYORS SERVICE COMPANY, COSTA MESA - STOCK NO. 411

DO NOT EXTEND NOTES THIS SIDE OF LINE

Notes Ck'd by	Survey of P.M. NO. 11872
Map No.	JN Tape Std 68 °F
Office Work	Surveyed by ENGINEERING TECHNOLOGY INC
Checked	Notes ℄ TIES Date 6/17/82
Date	Indexed

F.B. PG.

SHEET 1 OF 2

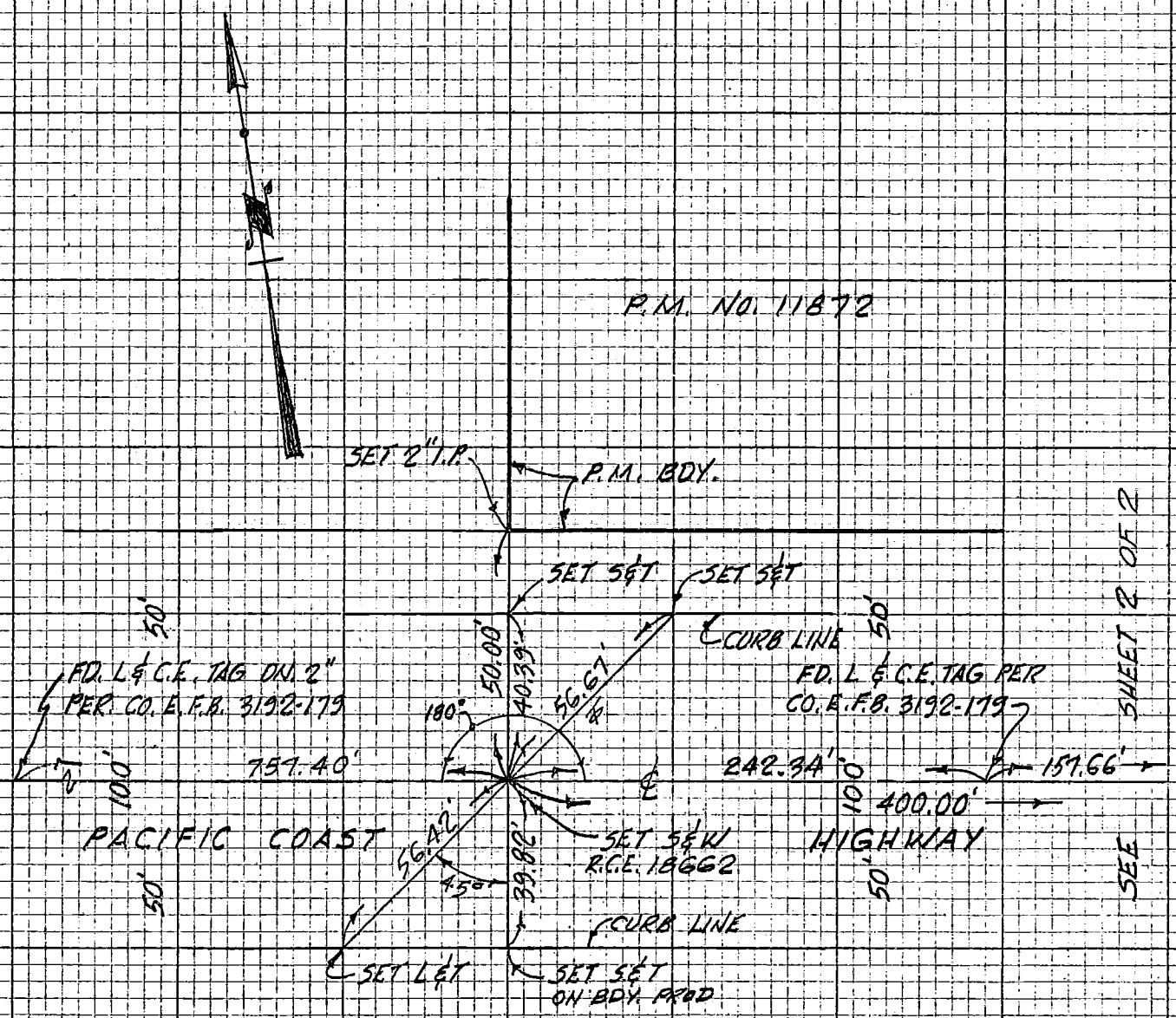

NOTE: ANY ADDITIONS OR CHANGES ON THIS SHEET MUST BE MADE OR CIRCLED IN RED INK WITH DATE AND NAME OF PERSON MAKING CHANGE

Do not extend notes this side of this line

CENTERLINE NOTES
CE 310
76F3095-4

CO ENG FB 3003-75

Notes Ck'd by	Survey of P.M. NO. 11872
Map No.	JN Tape Std 68 °F
Office Work	Surveyed by ENGINEERING TECHNOLOGY INC.
Checked	Notes ℄ TIES Date 6/17/82
Date	Indexed

F.B. PG.

SHEET 2 OF 2

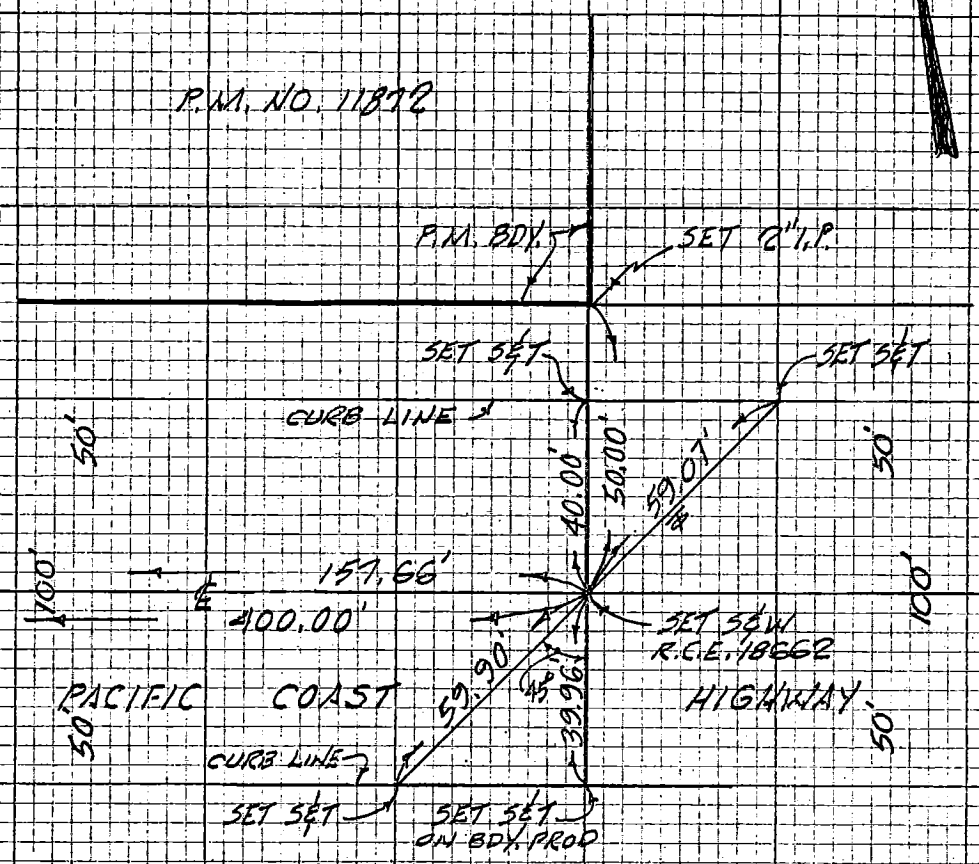

SEE SHEET 1 OF 2

NOTE: ANY ADDITIONS OR CHANGES ON THIS SHEET MUST BE MADE OR CIRCLED IN RED INK WITH DATE AND NAME OF PERSON MAKING CHANGE

Do not extend notes this side of this line

CENTERLINE NOTES
CE 310
76F3095-4/73

CO ENG FB 3663-76

SURVEY OF ALTA VISTA DR F B NO. PAGE

SURVEY BY C. R. LANDERS, JR TRACT NO. P.M. 14768

DATE JULY 17, 1982

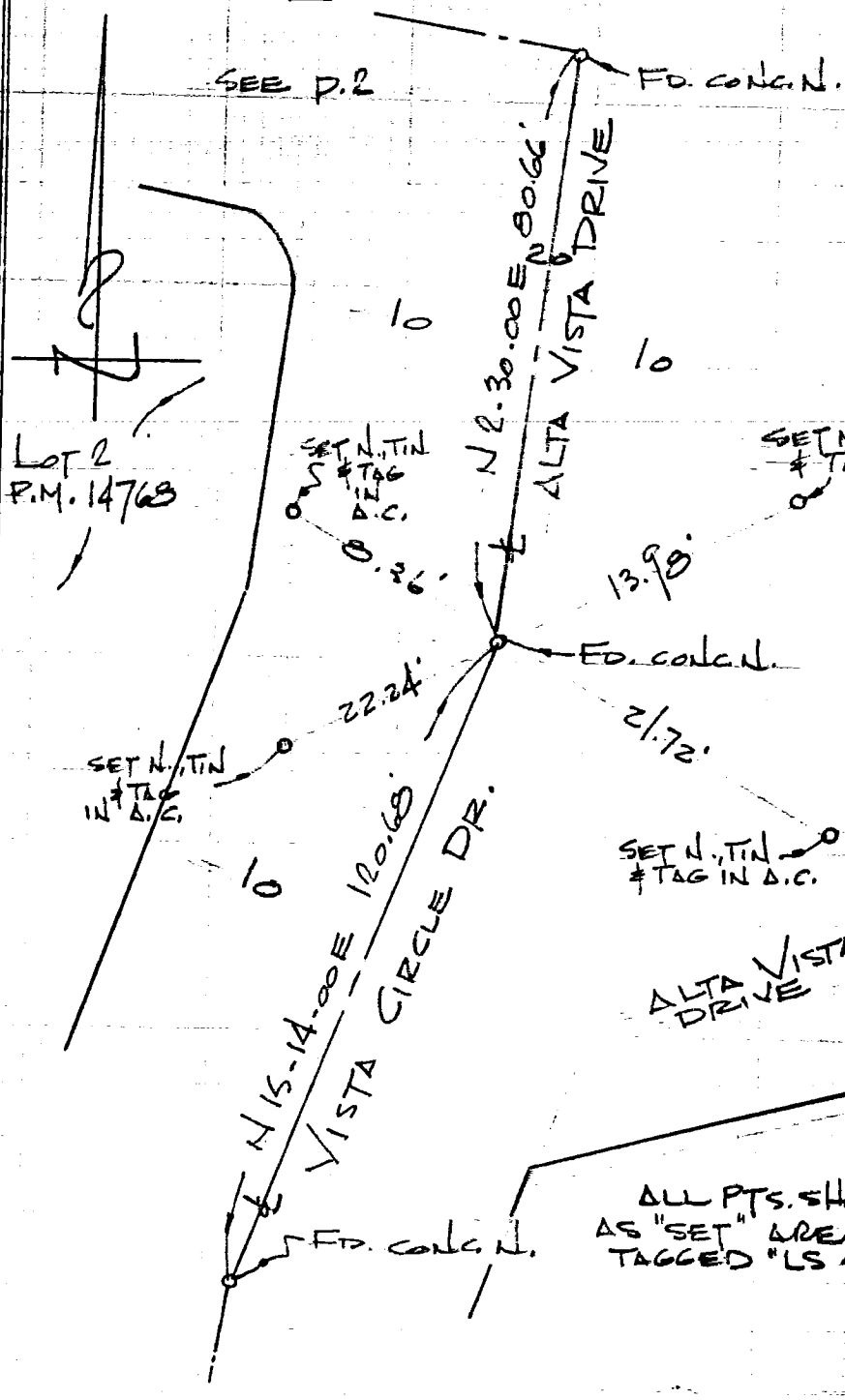

DO NOT EXTEND NOTES THIS SIDE OF LINE

SURVEYORS SERVICE COMPANY, COSTA MESA - STOCK NO. 411

W.S. 45, B-3 (55)

CO ENG FB 3663-77

SURVEY OF ALTA VISTA DRIVE F B NO. ____ PAGE ____
SURVEY BY C. R. LANDERS, JR TRACT NO. P.M. 14768
DATE JULY 17, 1982

W.S. 45, D-3 (56)

SURVEYORS SERVICE COMPANY, COSTA MESA - STOCK NO. 411

DO NOT EXTEND NOTES THIS SIDE OF LINE

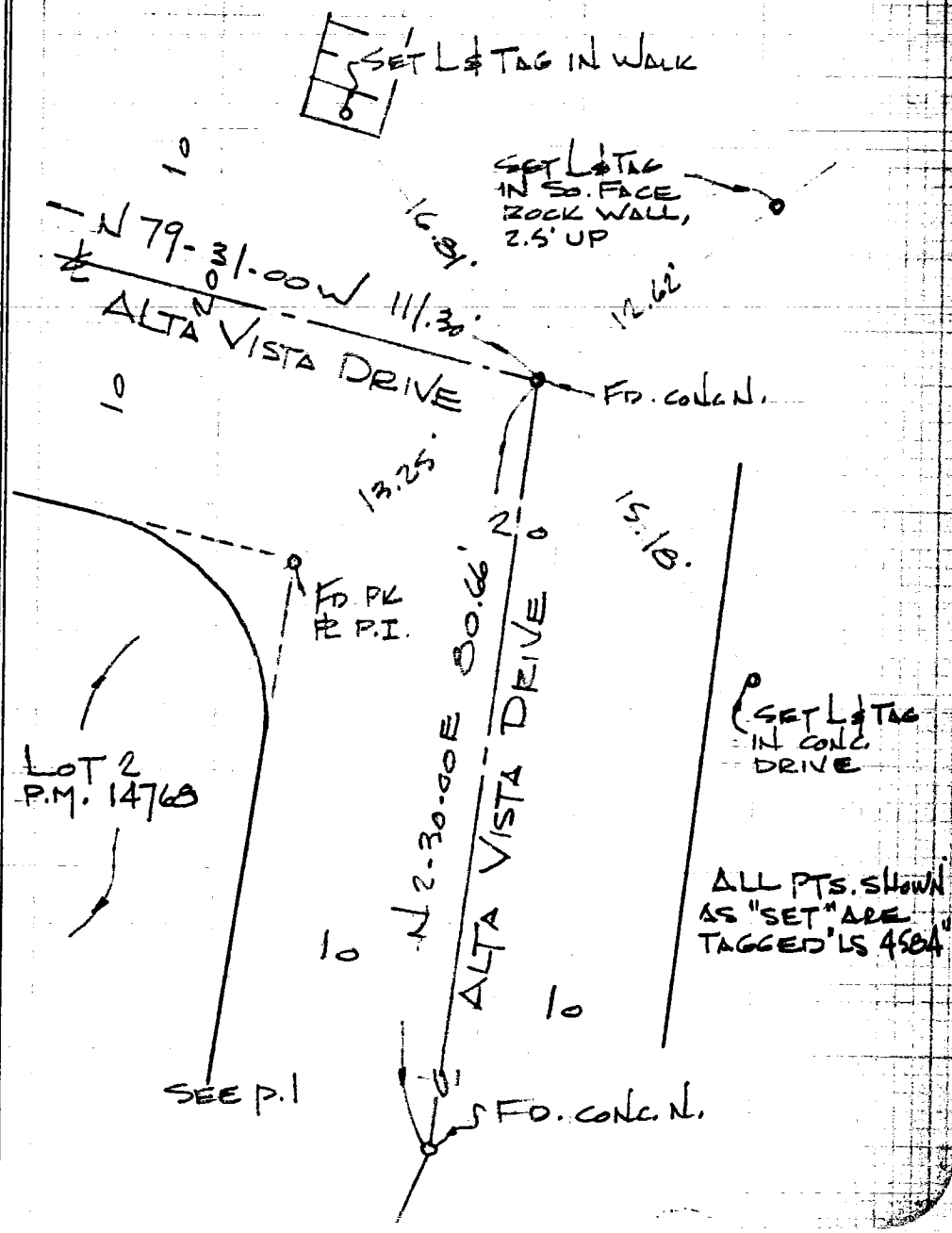

CO ENG FB 3663-78

SURVEY OF ALTA VISTA DRIVE F B NO. PAGE

SURVEY BY C.R. LANDERS, JR TRACT NO. P.M. 14768

DATE JULY 17, 1982

W.S. 45, B-3 (56)

SURVEYORS SERVICE COMPANY, COSTA MESA - STOCK NO. 411

DO NOT EXTEND NOTES THIS SIDE OF LINE

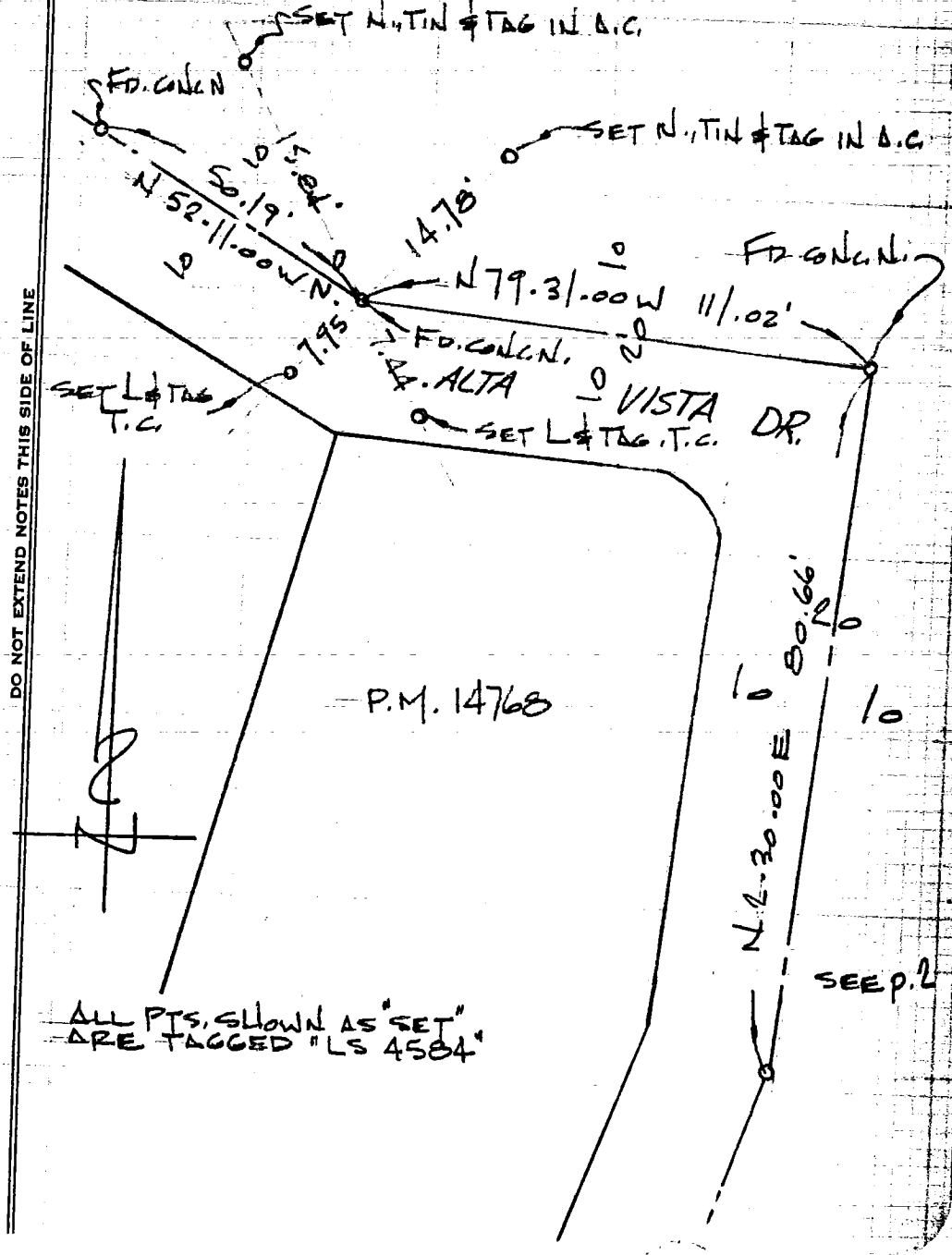

CO ENG FB 3663-79

W.S. 26, A-4 (60)

SURVEY OF ℄ TIES

SURVEY BY EL. PEARSON & ASSOC'S.

DATE 12-23-81

F. B. _____ Pg. _____

TR. No. 40274

SHT. 1 OF 1

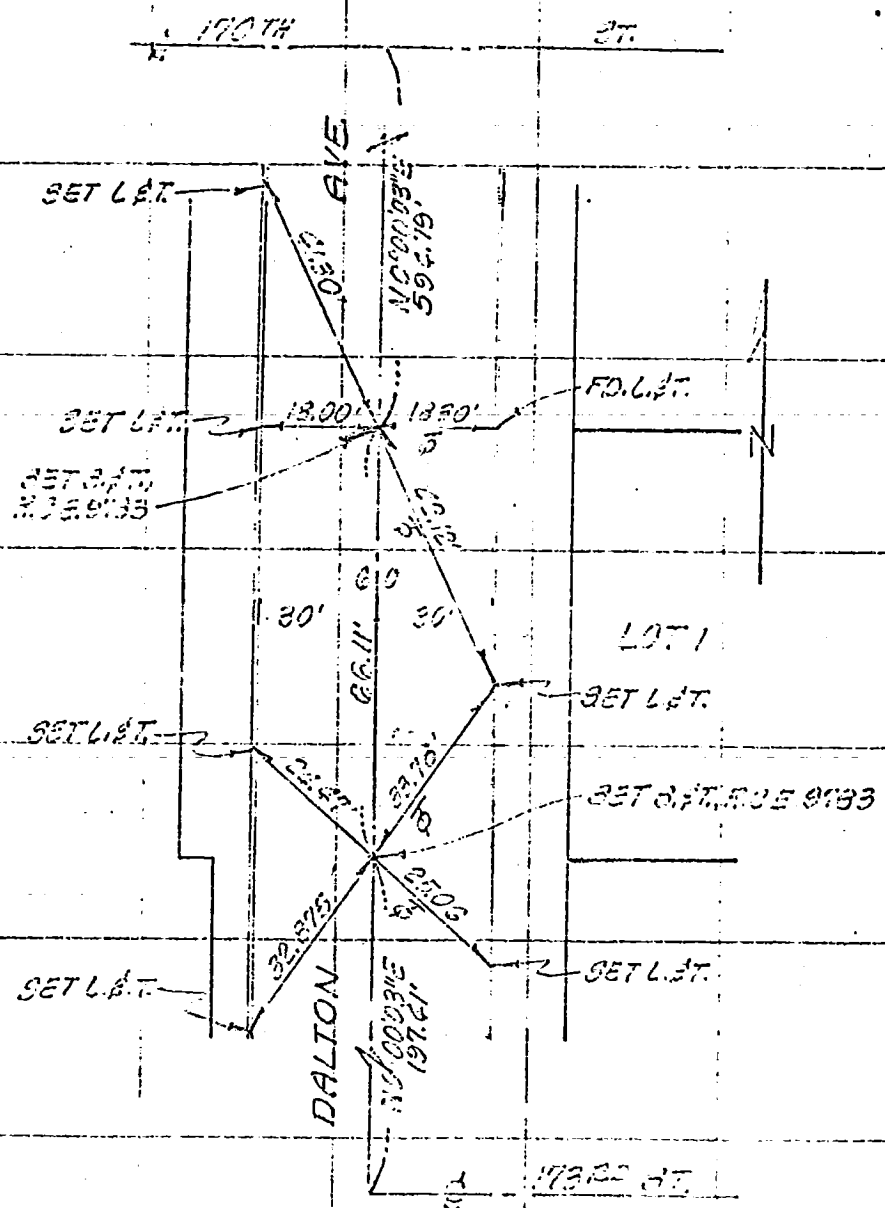

SO. CALIF. BLUE PRINT CO.

CO ENG FB 3663-80

SURVEY OF 222nd St & Anchor Ave F. B. ____ PG. ____

SURVEY BY E.L. Schmahl TR. NO. 36333

DATE Oct 3, 1981

W.S. 28, C-1 (186)

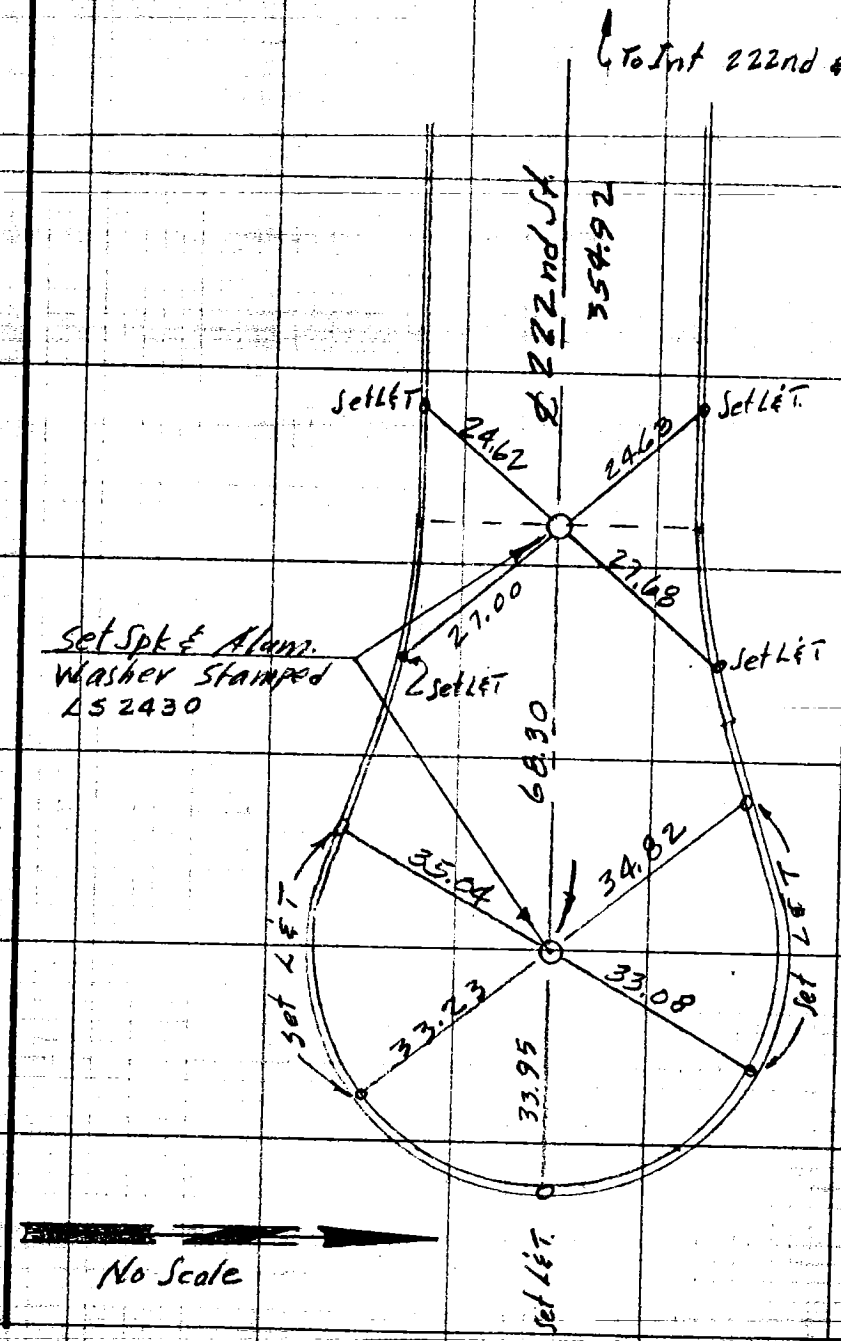

SO. CALIF. BLUE PRINT CO.

CO ENG FB 3663-81

SURVEY OF 222nd & Anchor Ave

SURVEY BY E. L. Schmahl

DATE Oct. 3, 1981

F. B. ____ PG. ____

TR. No. 36333

W.S. 28, C-1 (187)

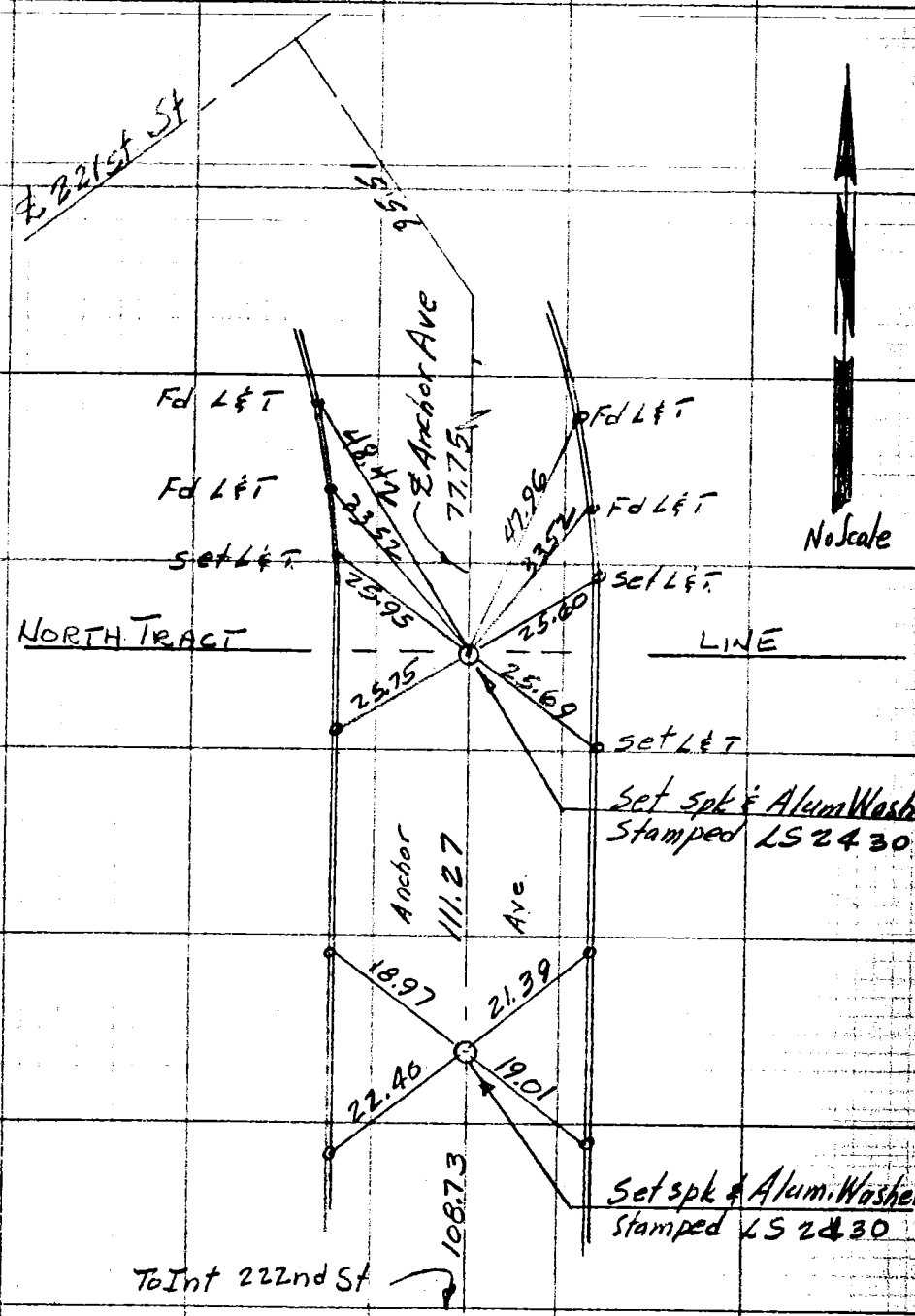

SO. CALIF. BLUE PRINT CO.

CO ENG FB 3663-82

SURVEY OF 222nd St & Anchor Ave F. B. Pg.

SURVEY BY E L Schmahl TR. No. 36333

DATE Oct. 3, 1981

W.S. 28, C-1 (18F)

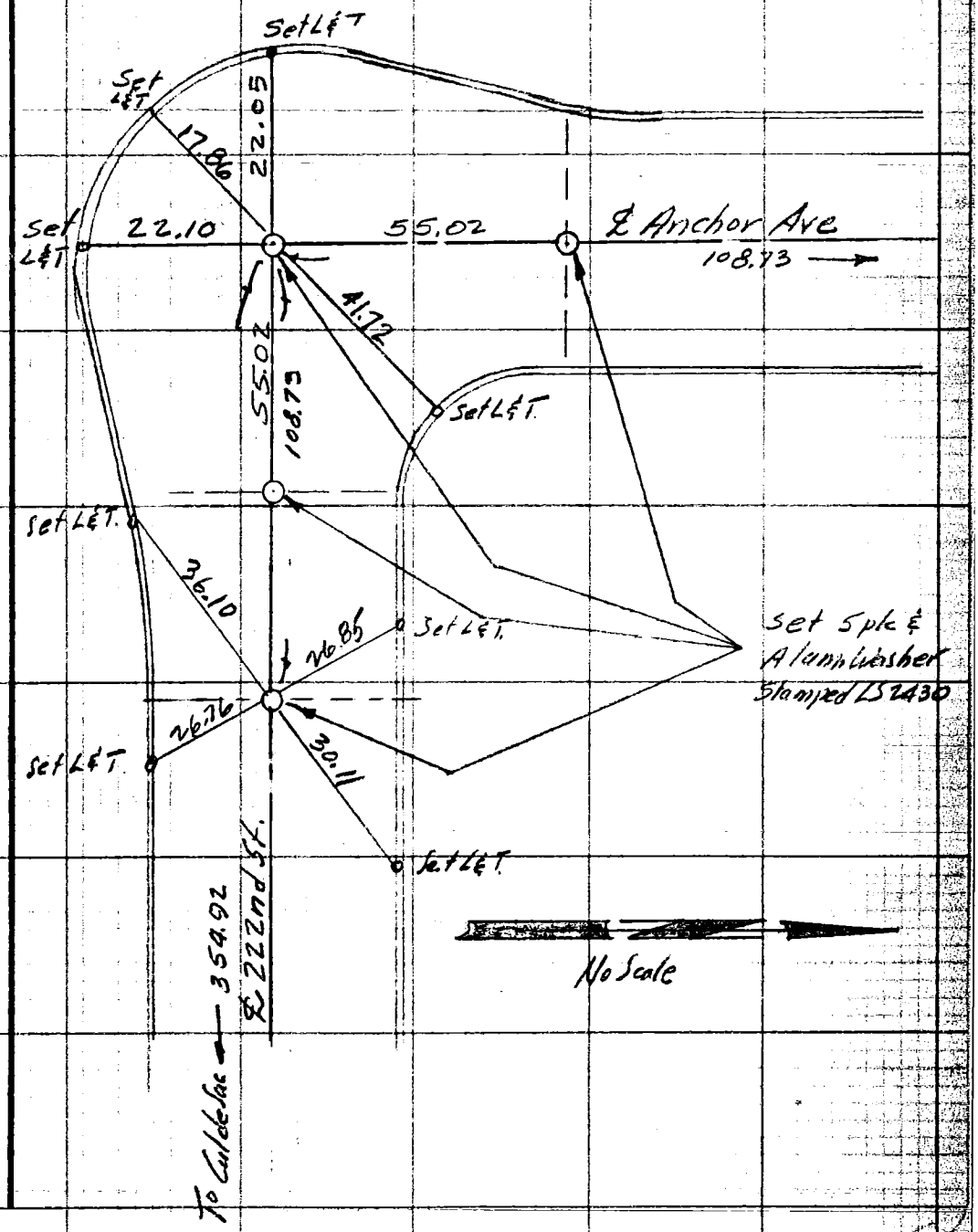

SO. CALIF. BLUE PRINT CO.

CO ENG FB 3663-83

W.S.31, D-2 (189)

SURVEY OF CENTERLINE TIES

SURVEY BY HARVEY A GOODMAN RCE 15900

DATE JULY 15, 1982

F. B. _____ PG. _____

TR. No. 41692

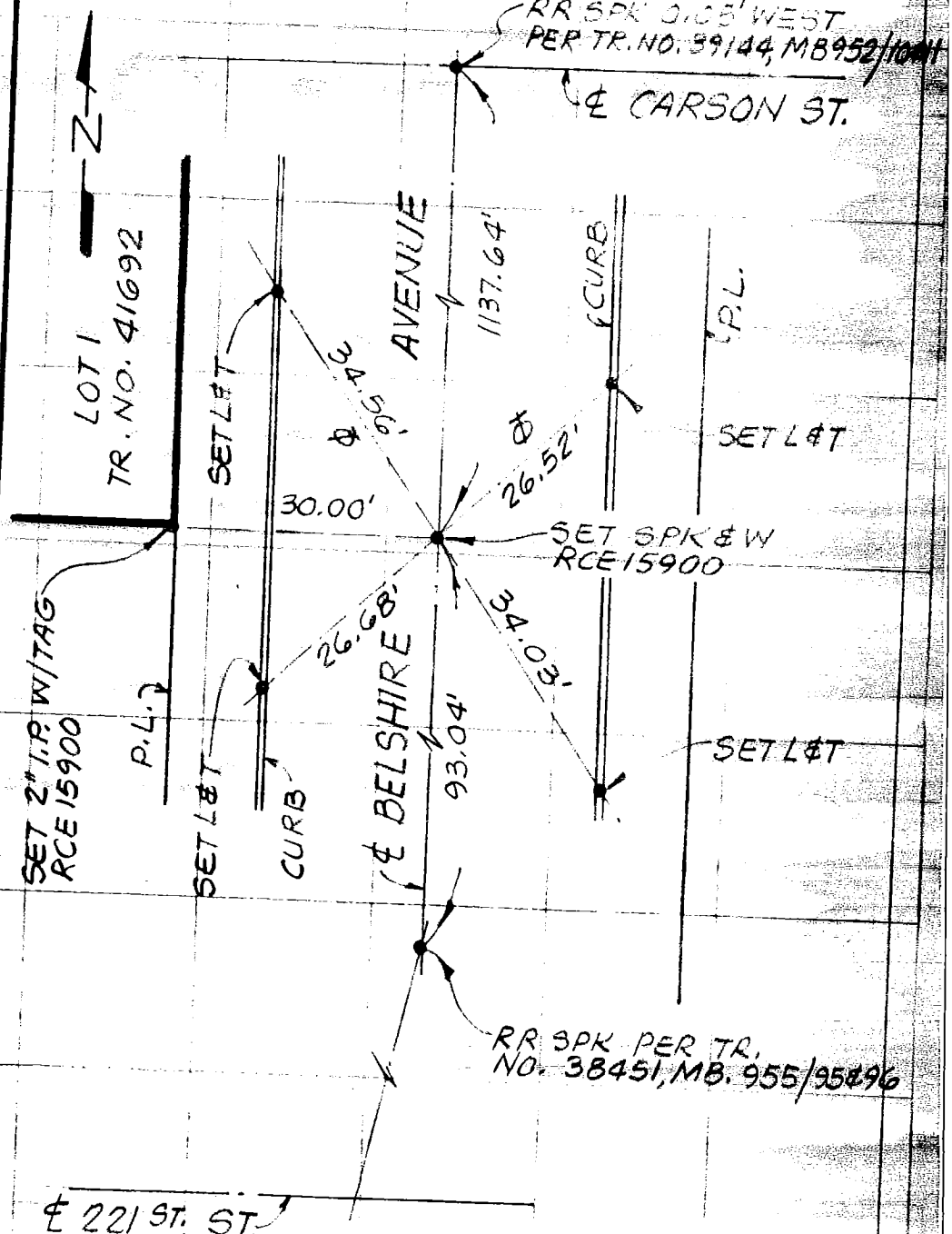

SO. CALIF. BLUE PRINT CO.

W.S. 31, D-2 (189)

SO. CALIF. BLUE PRINT CO.

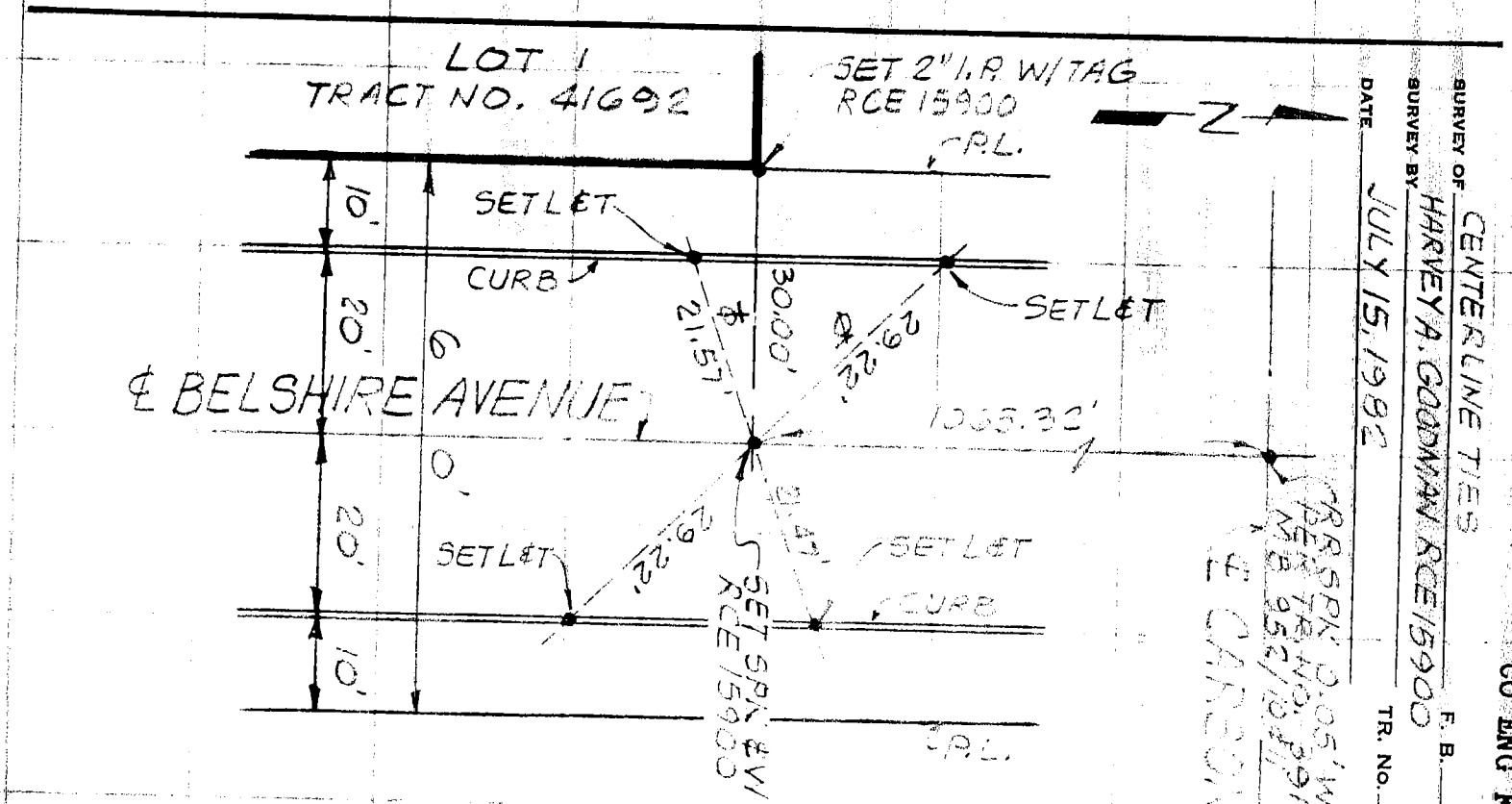

SURVEY OF CENTERLINE TIES

SURVEY BY HARVEY A. GOODMAN RCE 15900 F. B. _____ PG. _____

DATE JULY 15, 1982 TR. NO. 41692

CO ENG FB 3663-84

CO ENG FB 3663-85

Notes Ck'd by	Survey of PARCEL MAP Nº. 13429
Map No.	JN Tape Std °F
Office Work	Surveyed by
Checked	Notes Date
Date	Indexed

F.B. PG.

THOMSEN ENGINEERING, INC.
16163 E. WHITTIER BLVD.
P.O. BOX 1547 - PERRY ANNEX
WHITTIER, CALIFORNIA 90603

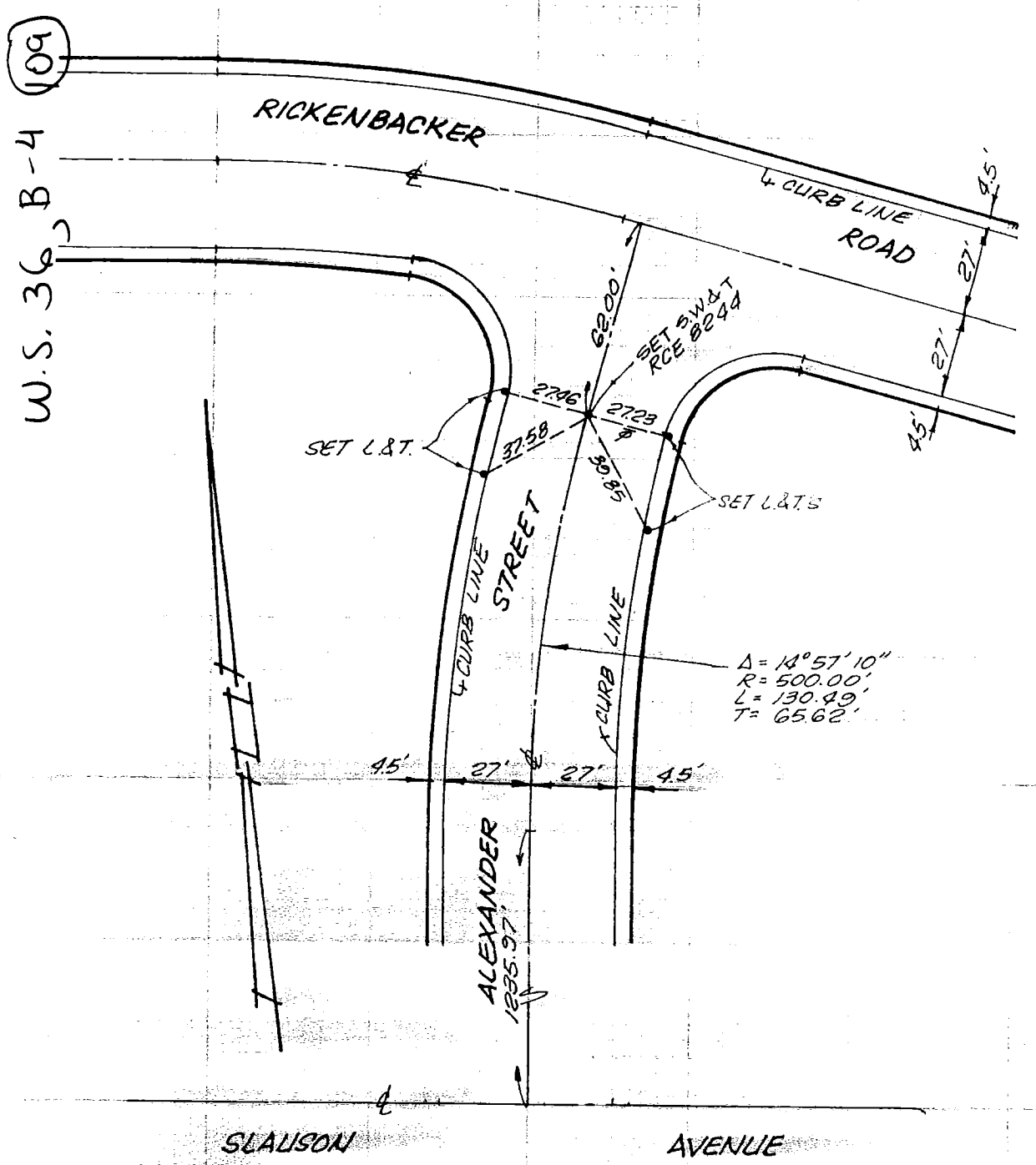

NOTE: ANY ADDITIONS OR CHANGES ON THIS SHEET MUST BE MADE OR CIRCLED IN RED INK WITH DATE AND NAME OF PERSON MAKING CHANGE

Do not extend notes this side of this line

PLEASE RETURN TO
LOS ANGELES COUNTY ENGINEER
403 LOS ANGELES COUNTY ENGINEERING BLDG.

CENTERLINE NOTES
310
F3095-4/73

CO ENG FB 3663- 8t

Notes Ck'd by	Survey of PARCEL MAP Nº 13429 F.B. PG.
Map No.	JN Tape Std °F
Office Work	Surveyed by
Checked	Notes Date
Date	Indexed

THOMSEN ENGINEERING, INC.
16193 E. WHITTIER BLVD.
P.O. BOX 1917 - PERRY ANNEX
WHITTIER, CALIFORNIA 90603

NOTE: ANY ADDITIONS OR CHANGES ON THIS SHEET MUST BE MADE OR CIRCLED IN RED INK WITH DATE AND NAME OF PERSON MAKING CHANGE

Do not extend notes this side of this line

PLEASE RETURN TO
LOS ANGELES COUNTY ENGINEER
403 LOS ANGELES COUNTY ENGINEERING BLDG.

INTERLINE NOTES
E 310
F 3095-4/73

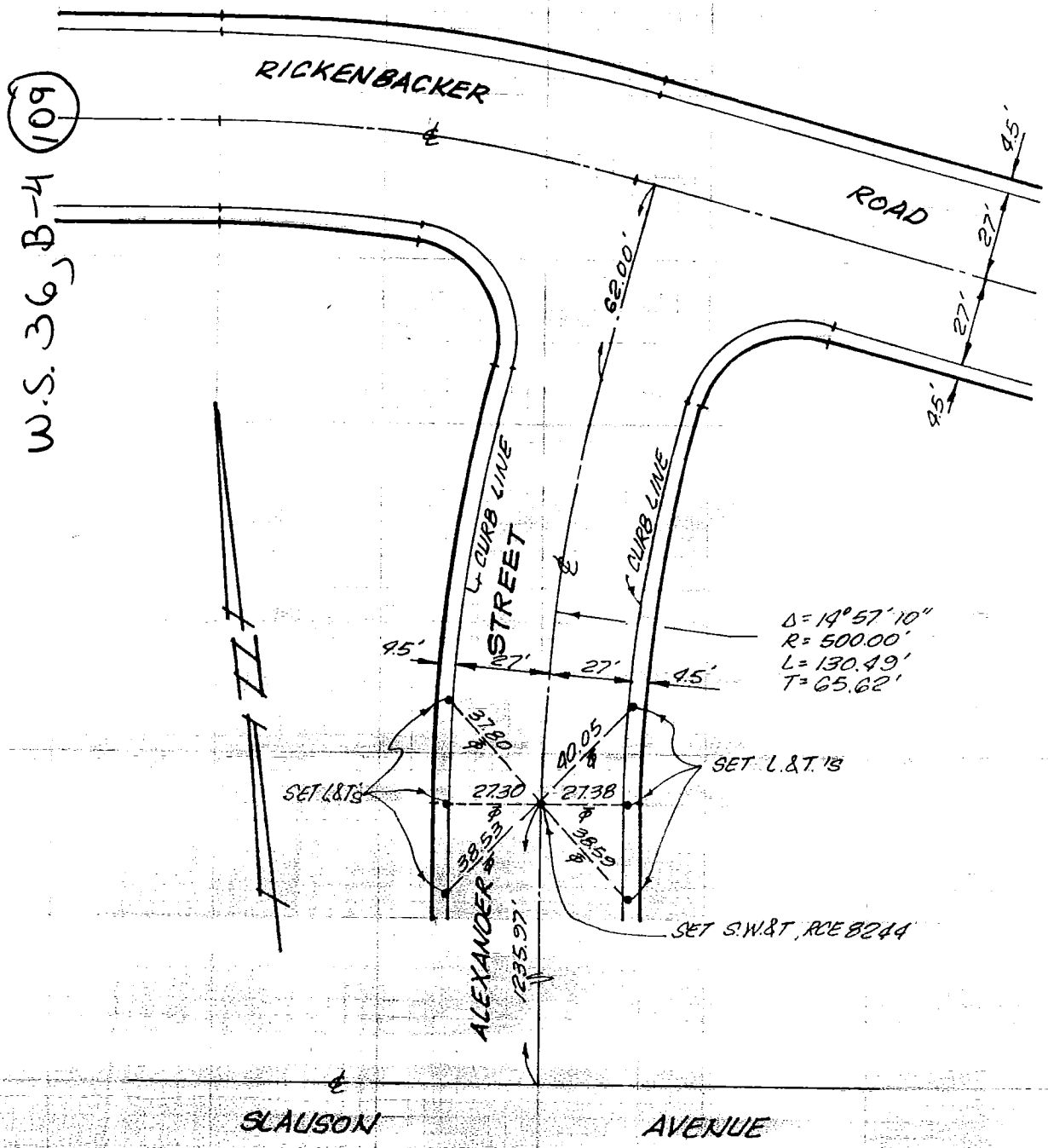

CO ENG FB 3663-87

Notes Ck'd by	Survey of PARCEL MAP Nº 13429 F.B. PG.
Map No.	JN Tape Std °F
Office Work	Surveyed by
Checked	Notes Date
Date	Indexed

THOMSEN ENGINEERING, INC.
16153 E. WHITTIER BLVD.
P.O. BOX 1517 - PERRY ANNEX
WHITTIER, CALIFORNIA 90603

W.S. 36, B-5 (153)

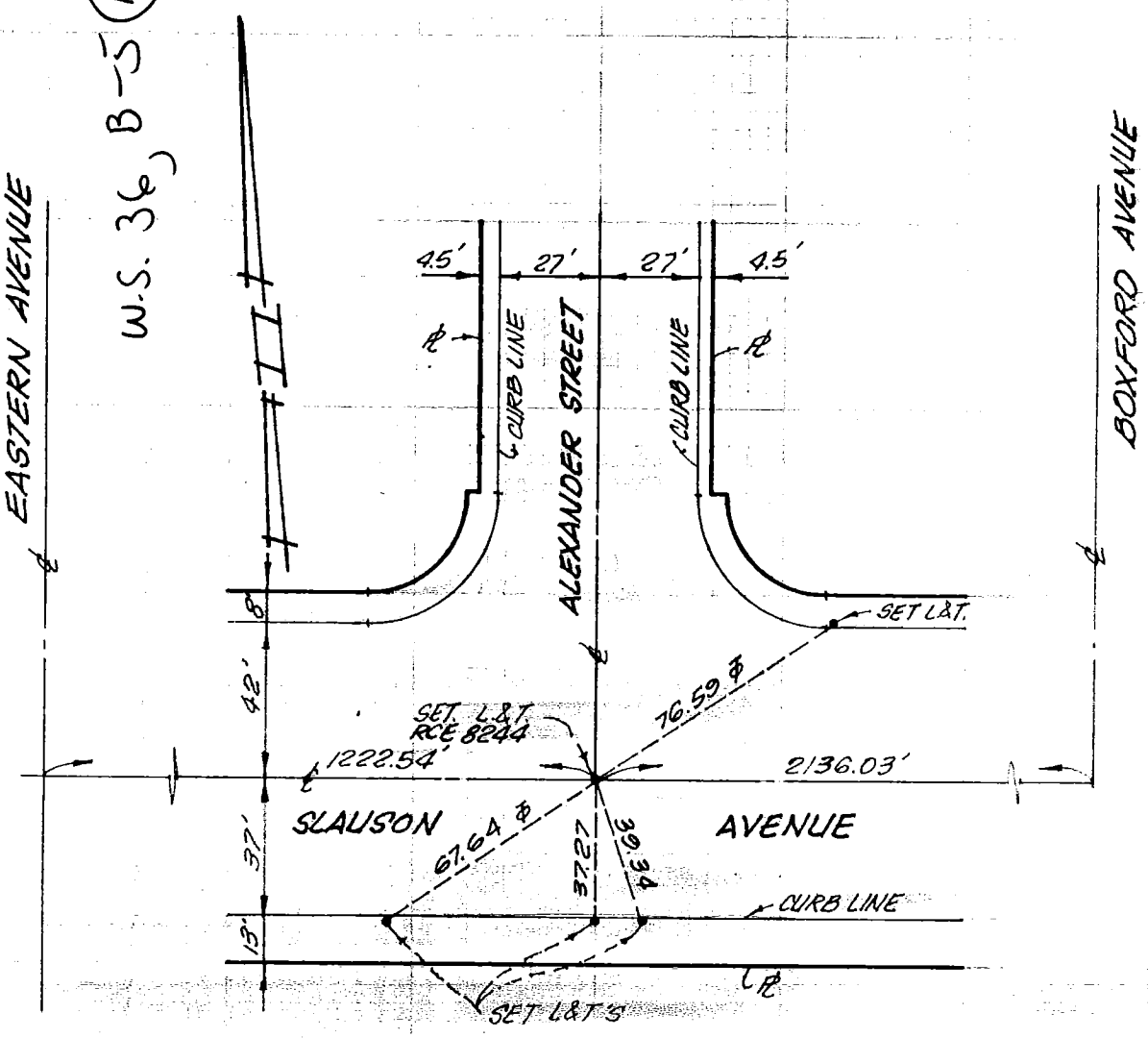

NOTE: ANY ADDITIONS OR CHANGES ON THIS SHEET MUST BE MADE OR CIRCLED IN RED INK WITH DATE AND NAME OF PERSON MAKING CHANGE

Do not extend notes this side of this line

PLEASE RETURN TO
LOS ANGELES COUNTY ENGINEER
403 LOS ANGELES COUNTY ENGINEERING BLDG.

CENTERLINE NOTES
S 310
F 3095-4/73

CO ENG FB 3663-88

Notes Ck'd by	Survey of PARCEL MAP No. 13429
Map No.	JN Tape Std °F
Office Work	Surveyed by
Checked	Notes Date
Date	Indexed

F.B. PG.

THOMSEN ENGINEERING, INC.
16163 E. WHITTIER BLVD.
P.O. BOX 1547 - PERRY ANNEX
WHITTIER, CALIFORNIA 90603

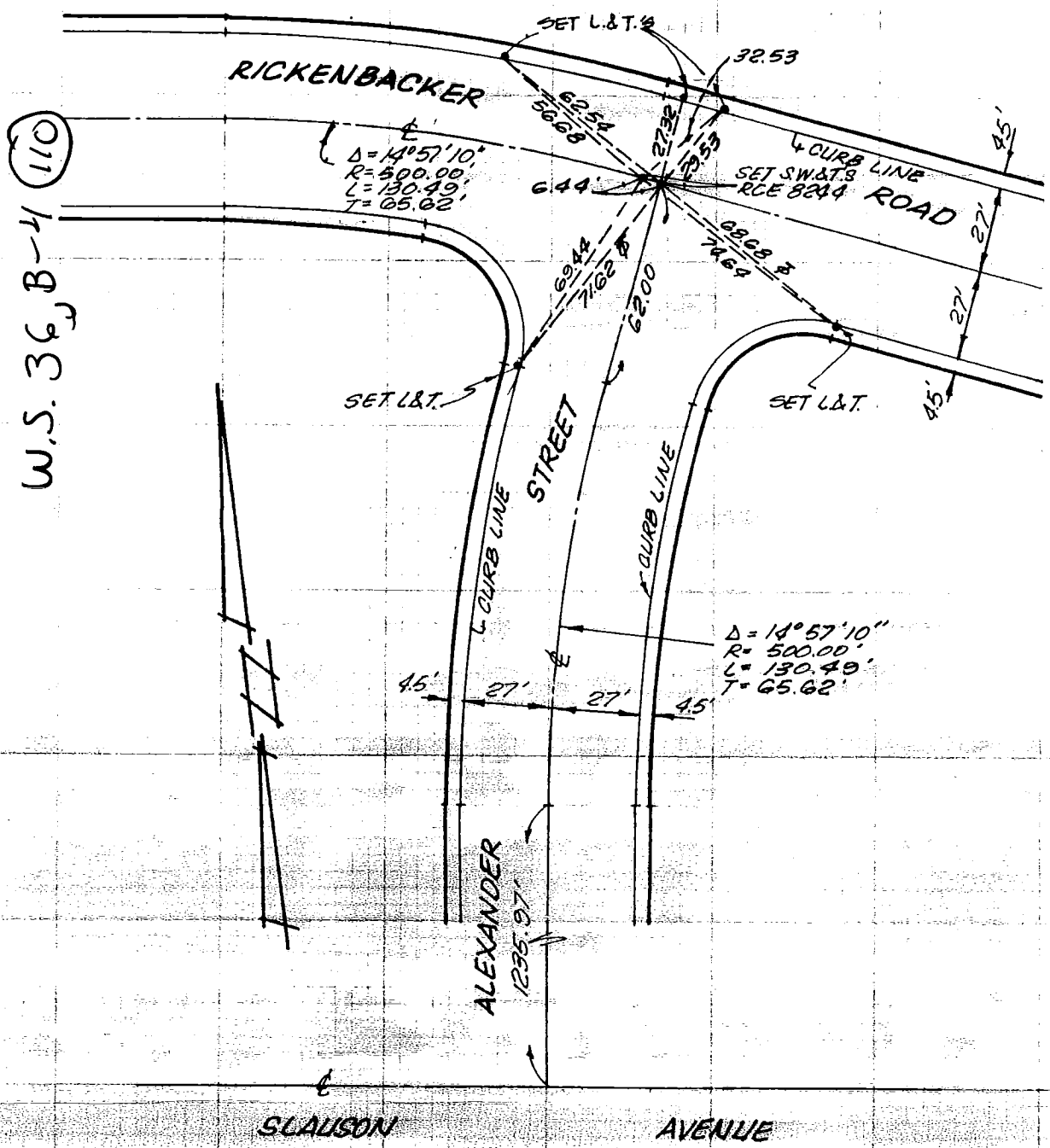

NOTE: ANY ADDITIONS OR CHANGES ON THIS SHEET MUST BE MADE OR CIRCLED IN RED INK WITH DATE AND NAME OF PERSON MAKING CHANGE

Do not extend notes this side of this line

PLEASE RETURN TO
LOS ANGELES COUNTY ENGINEER
403 LOS ANGELES COUNTY ENGINEERING BLDG.

INTERLINE NOTES
#310
F3095-4/73

FOOTHILL DRIVE — TR. 35591
ROSECRANS SURVEYS - L.S 4034

AUG 20, 1982

159-057, A-2 (68)

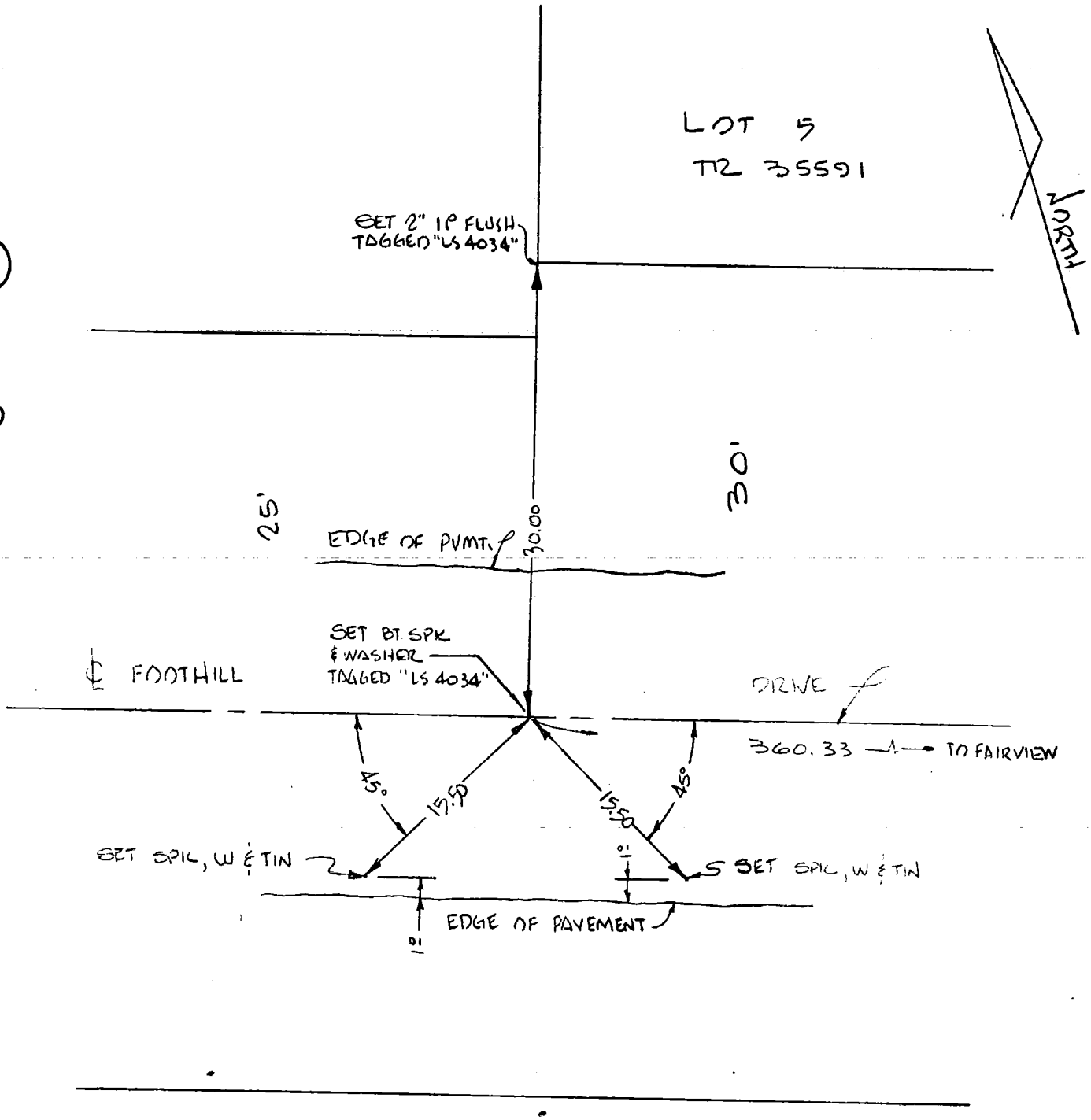

90

CO ENG FB 3663-90

SURVEY OF FAIRVIEW PLACE - TR. 35591

SURVEYED BY ROSECRANS SURVEYS - L.S. 4034

2 OF 4

DATE AUG. 20, 1982

159-057A-2 (89)

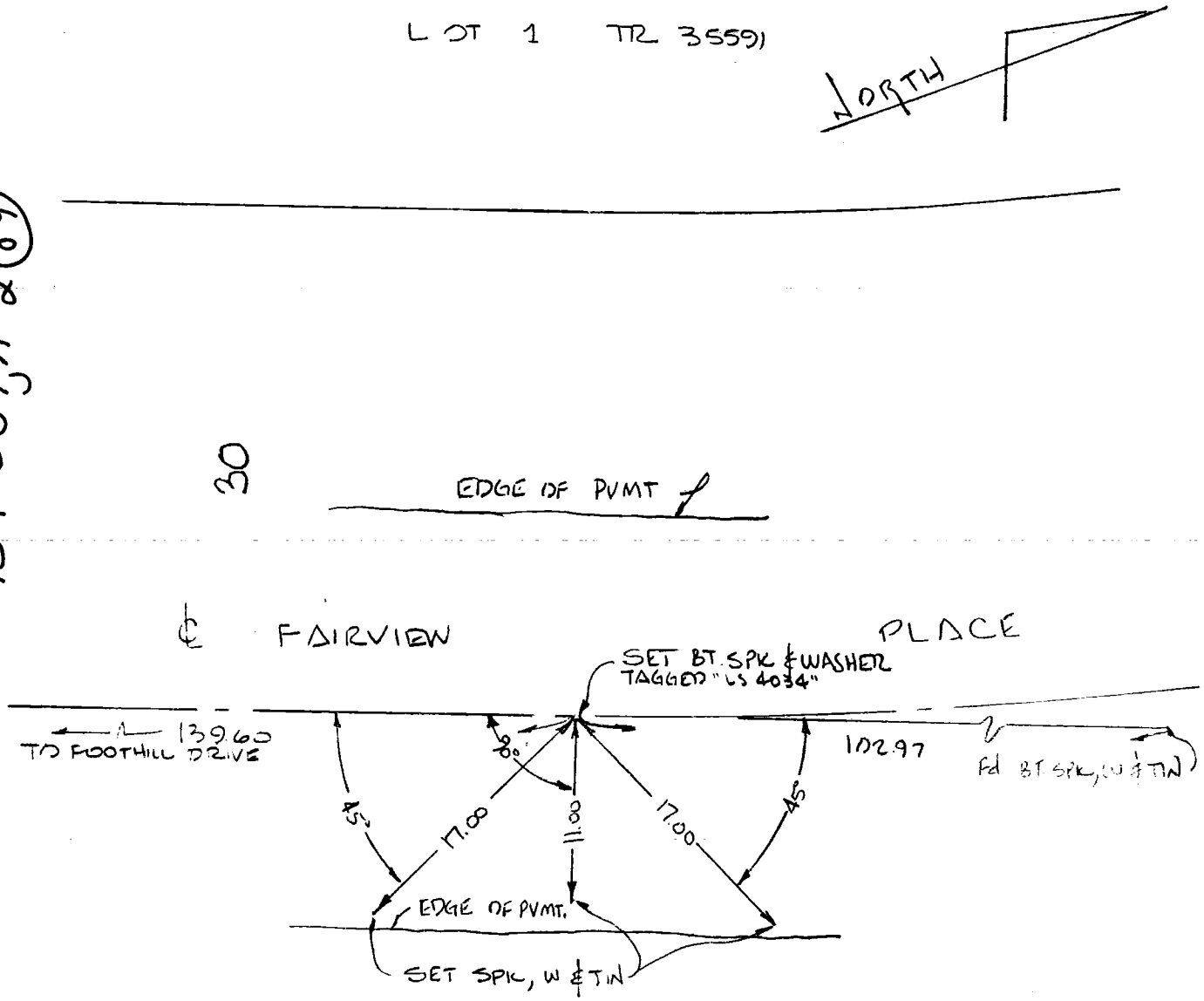

SERVCO NO. 7036

SURVEY: FAIRVIEW PLACE - TR 35591
SURVEYOR: ROSECRANS SURVEYS - LS. 4034

DATE: AUG. 20, 1982

159-057, A-1 (81)

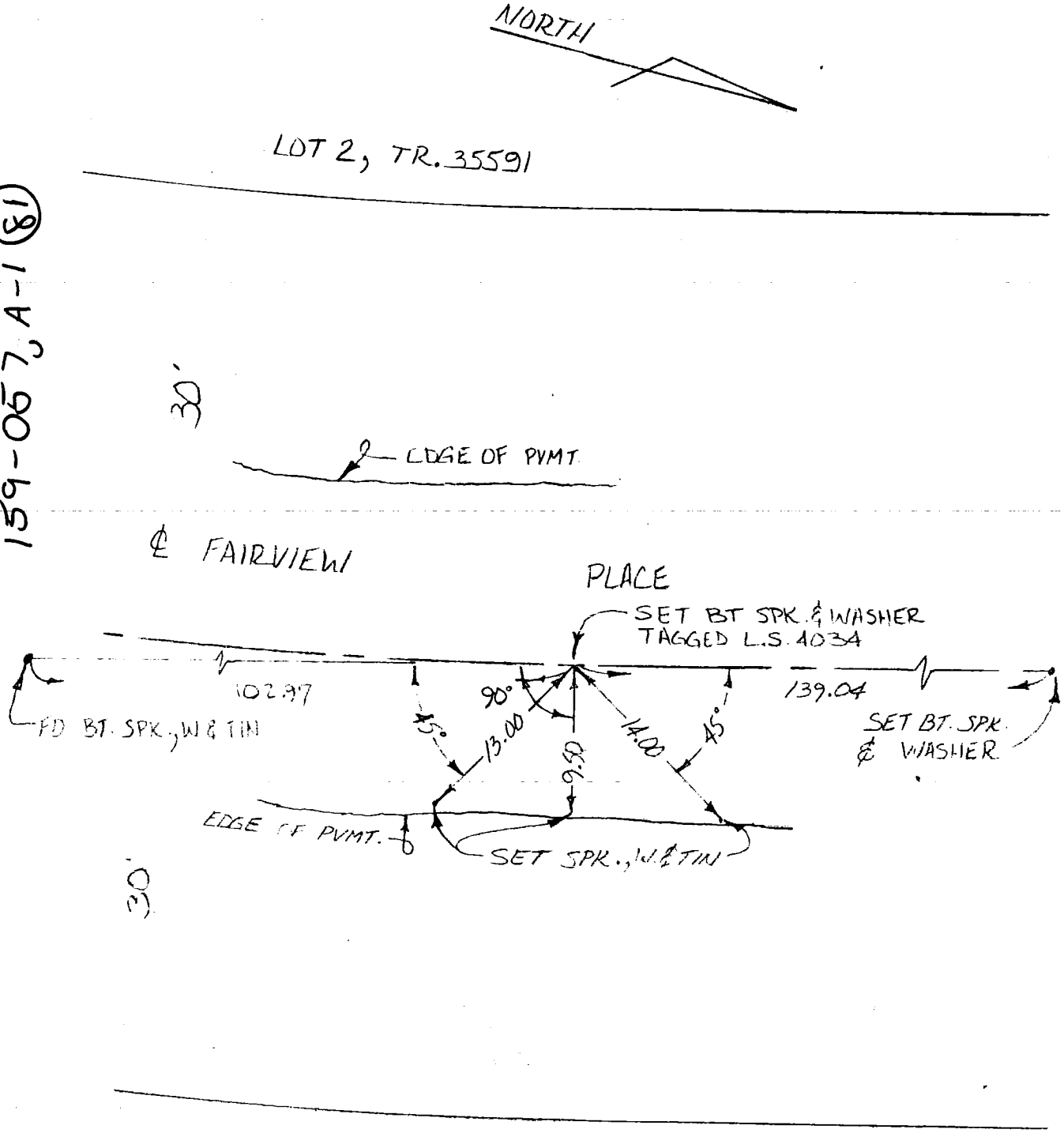

FAIRVIEW PLACE - TR. 35591
ROSECRANS SURVEYS - L.S. 4034

ALIG. 20, 1982

159-057A-1 (82)

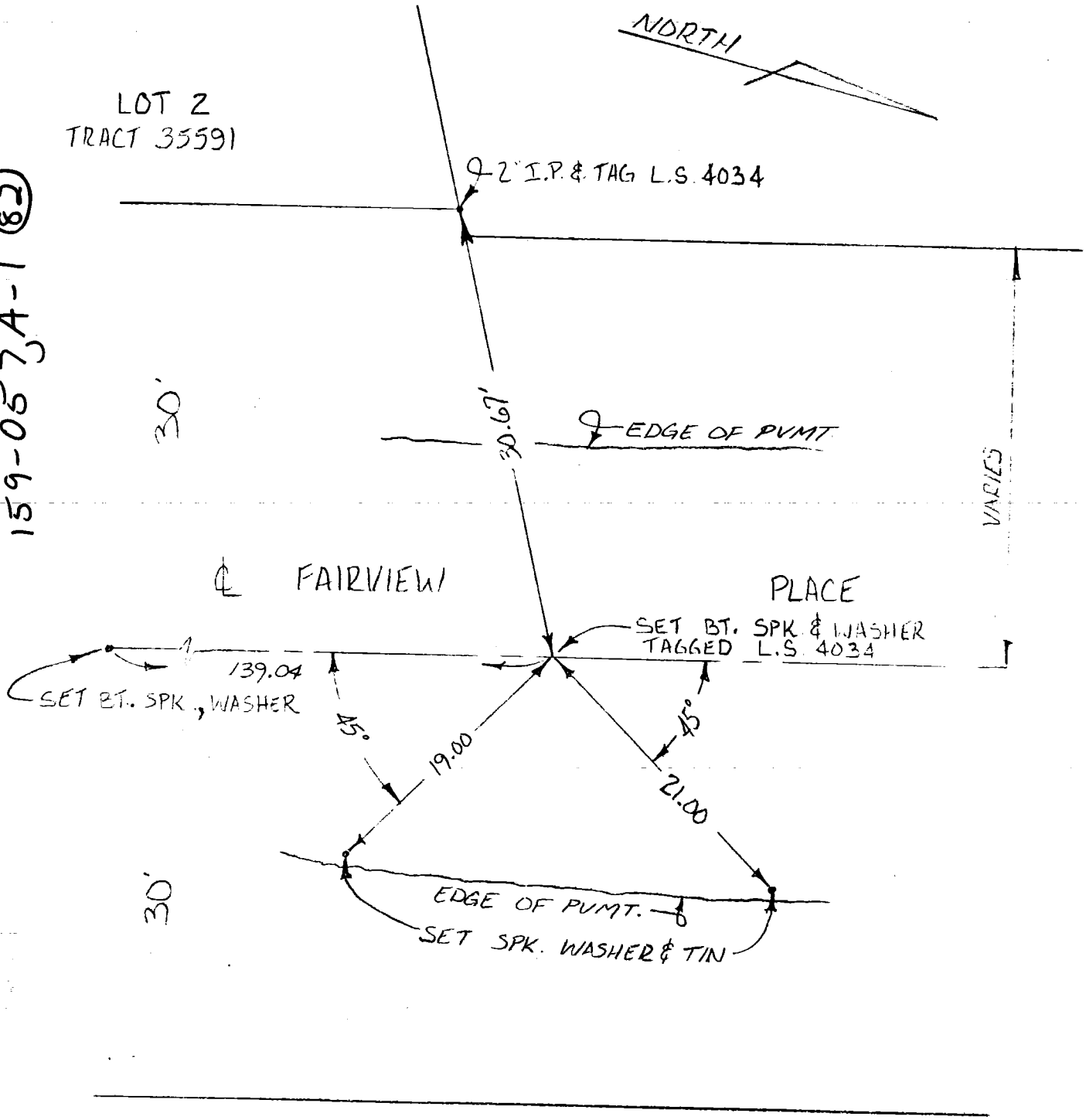

CO. EngFB 3663-93

93

SURVEY OF CENTERLINE TIES F B NO. 100C PAGE

SURVEY BY SO. BAY ENGR. CORP TRACT NO. 32981 (RANCHO P.V.)

DATE 11-11-81

ENGINEER: RAYMOND L. QUIGLEY R.C.E. 7191

IRVINE
CHANDLER
IRVINE

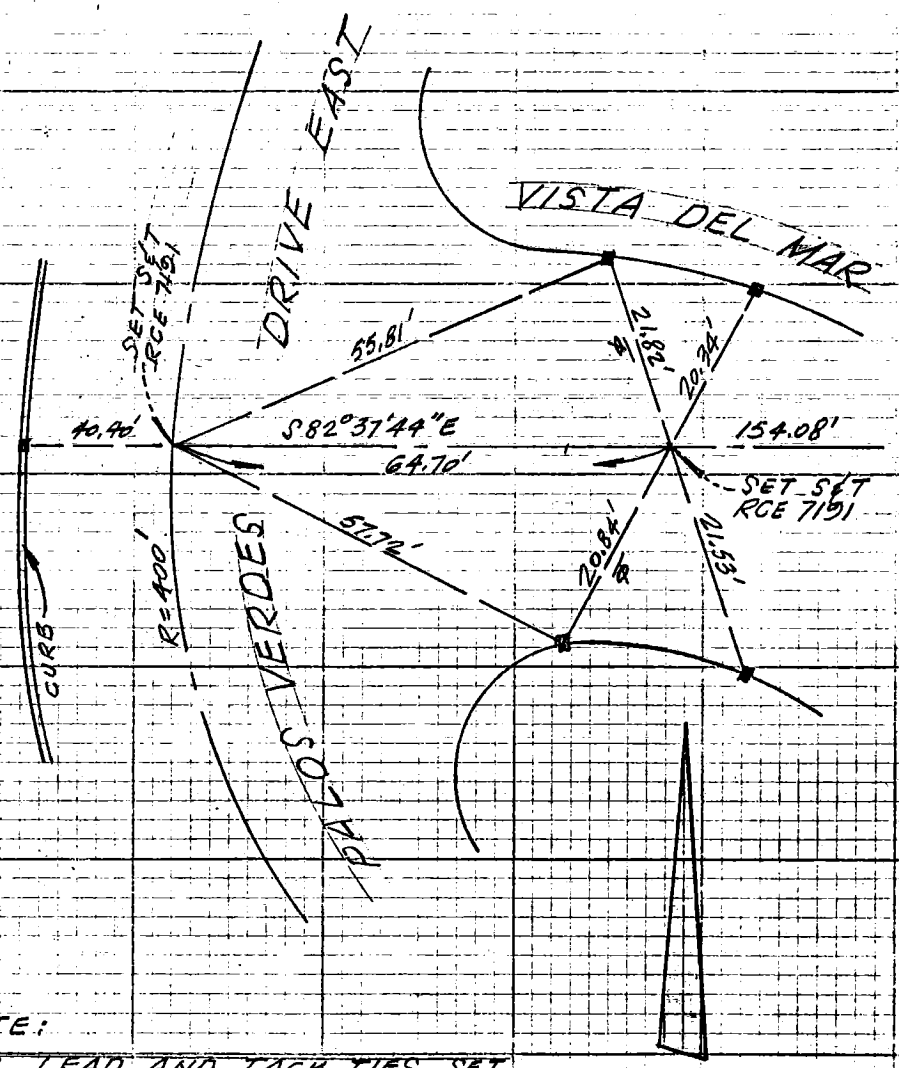

NOTE:
ALL LEAD AND TACK TIES SET WITH TAG RCE 7191 ARE SHOWN THUS ■

W.S. 27 D-5 (94)

SURVEYORS SERVICE COMPANY, COSTA MESA - STOCK NO. 411

DO NOT EXTEND NOTES THIS SIDE OF LINE

CO ENG FB 3663-94

94

SURVEY OF CENTERLINE TIES F B NO. 100C PAGE

SURVEY BY SO. BAY ENGR. CORP. TRACT NO. 32991 (RANCHO P.V.)

DATE 11-11-81

ENGINEER: RAYMOND L. QUIGLEY R.C.E. 7191

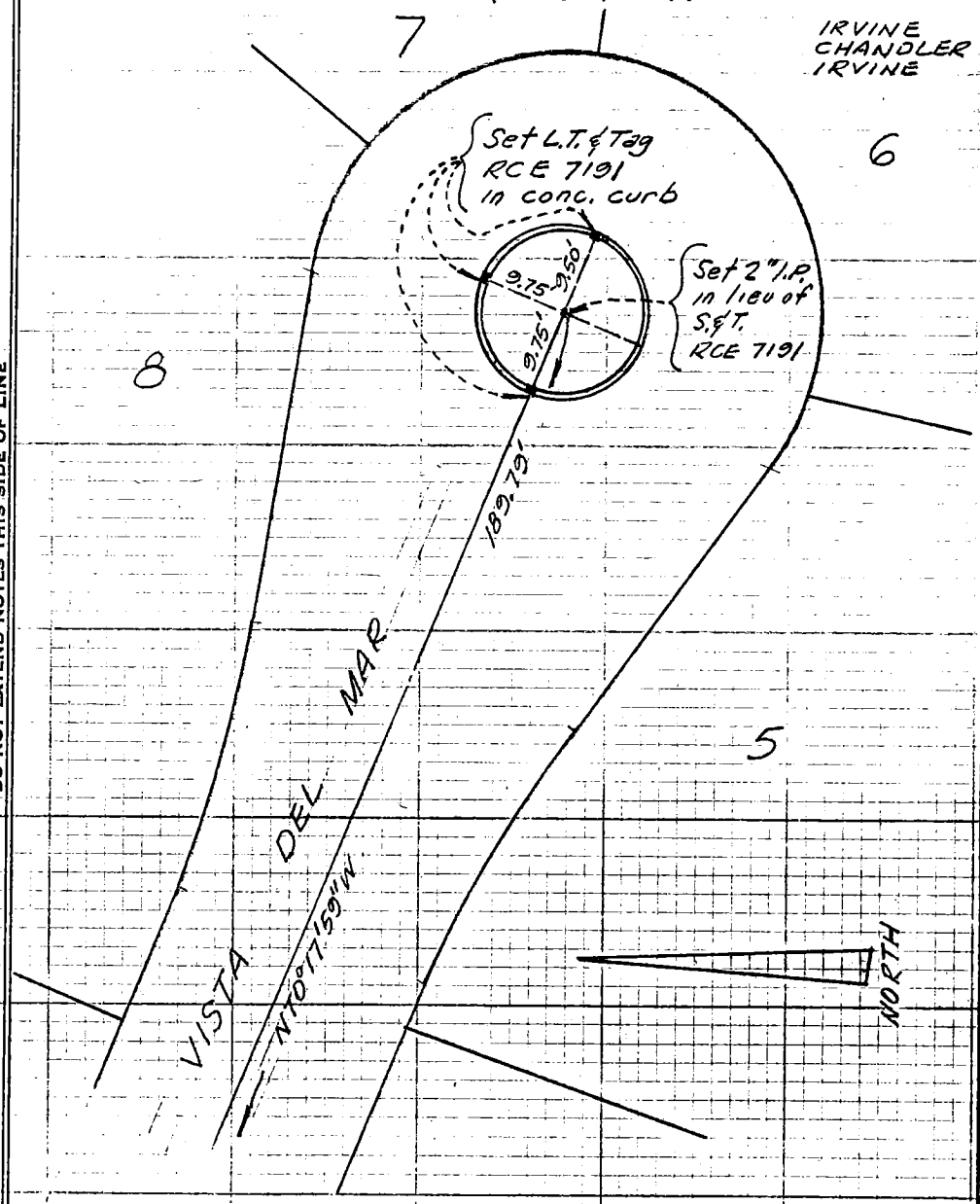

W.S. 27, D-5 (96)

SURVEYORS SERVICE COMPANY COSTA MESA - STOCK NO. 411

DO NOT EXTEND NOTES THIS SIDE OF LINE

95

COENG FB 3663-95

SURVEY OF CENTERLINE TIES F B NO. 100 C PAGE

SURVEY BY SO. BAY ENGR. CORP. TRACT NO. 32991 (RANCHO P.V.)

DATE 11-11-81

ENGINEER: RAYMOND L. QUIGLEY R.C.E. 7101

NOTE:
ALL S.W.&T. TIES SET WITH TAG RCE 7101 ARE SHOWN THUS ■

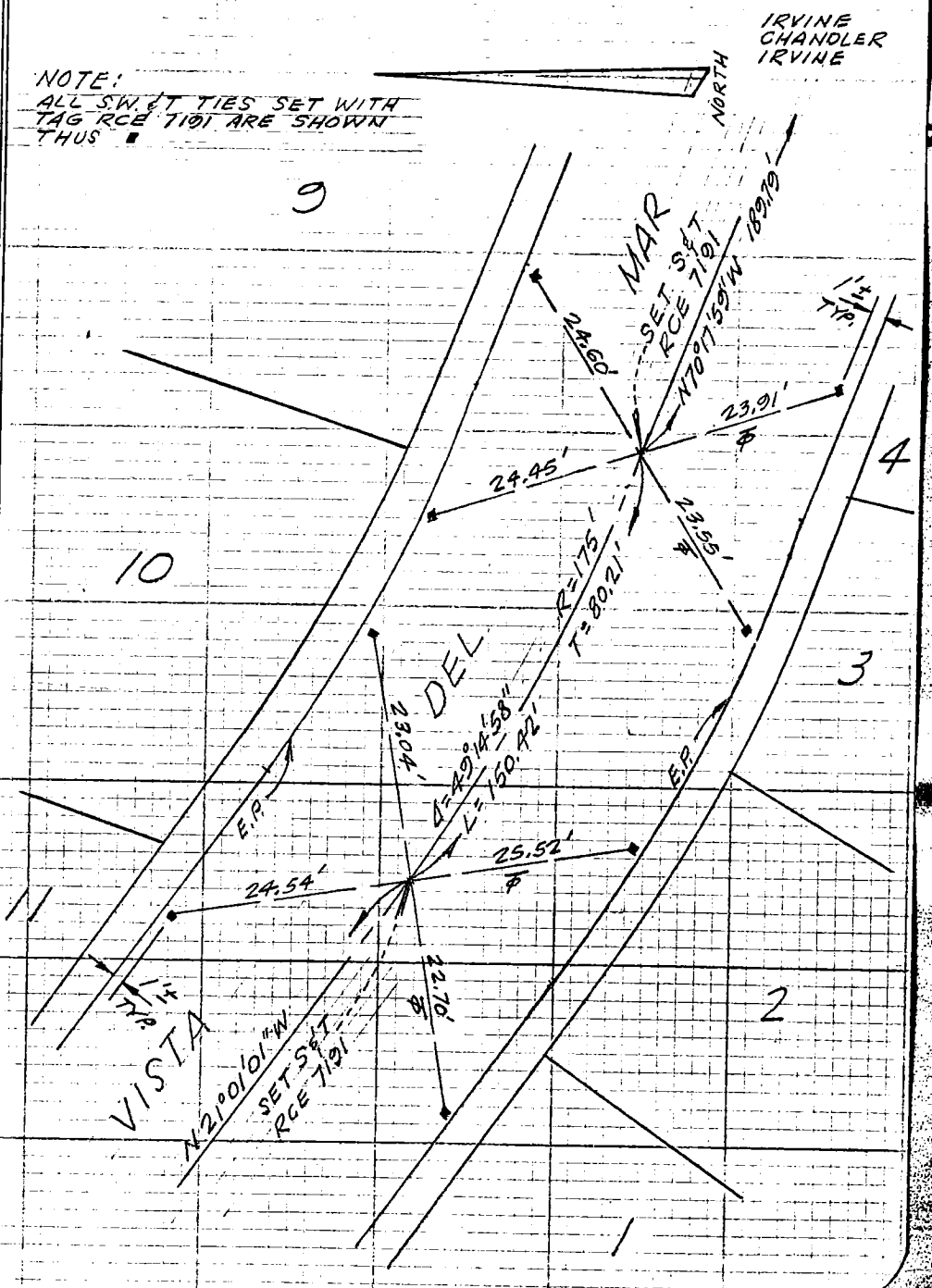

SURVEYORS SERVICE COMPANY · SANTA MESA · STOCK NO. 411

DO NOT EXTEND NOTES THIS SIDE OF LINE

W.S. 27, D-5 (95)

96

SURVEY OF 15TH STREET F B NO. ____ PAGE ____
SURVEY BY JAMES M. GIVENS PARCEL MAP ~~TRACT~~ NO. 14451
DATE 5/21/82

W.S. 25, A-4 (96)

SURVEYORS SERVICE COMPANY SANTA MESA - STOCK NO. 411

DO NOT EXTEND NOTES THIS SIDE OF LINE

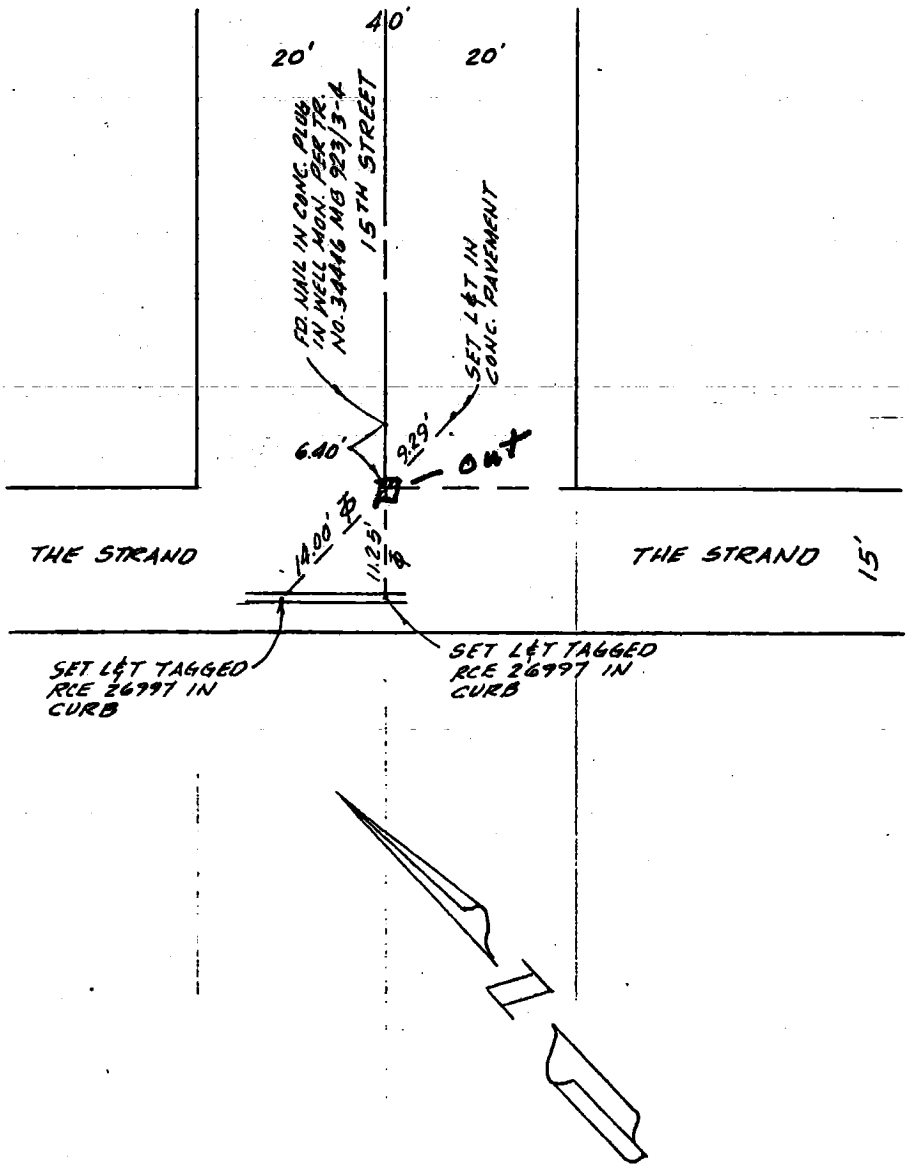

SURVEY OF OCEAN DRIVE F B NO. ____ PAGE ____

SURVEY BY JAMES M. GIVENS ~~TRACT~~ PARCEL MAP NO. 14451

DATE 5/21/82

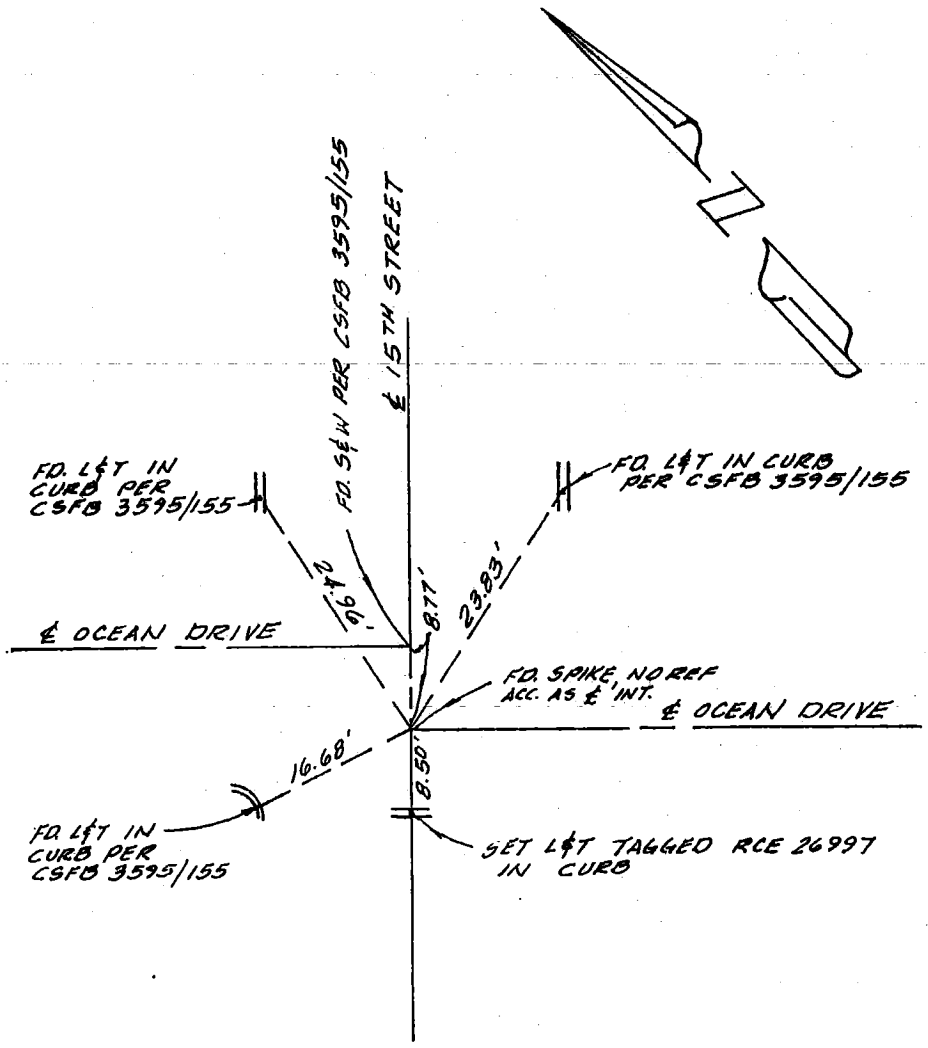

DO NOT EXTEND NOTES THIS SIDE OF LINE

SURVEYORS SERVICE COMPANY SANTA MESA - STOCK NO. 411

W.S. 25 B-4 (164)

CO ENG FB 3663-98

Eng-3.883 - Rev. 2-78
Title & Plat Sheet
50% Rag

Surveyed by — PVT. ENGINEER Date _____ F.B. _____ Pg. _____

Reviewed by — _____ Date _____ Km. grid. _____ G _____

Type of Survey CENTERLINE TIES R.C.E. 17988 W.O. _____

Job Number TR. 30746 Title page _____ Sheet 1 of 7

AMELIA DRIVE

FROM MICAELA DRIVE TO 277'± E'LY. OF MICAELA DRIVE.

MICAELA DRIVE

FROM RAINBOW CREST DRIVE TO 722'± S'LY. OF AMELIA DRIVE.

ALFREDO COURT

FROM RAINBOW CREST DRIVE TO 584'± N'LY. OF RAINBOW CREST DRIVE.

EVITA COURT

FROM RAINBOW CREST DRIVE TO 80'± N.E.'LY. OF RAINBOW CREST DRIVE.

NOTE: Additions or changes must be initialed, and dated.

Return original to
BUREAU OF ENGINEERING
SURVEY DIVISION, Rm. 835
200 N. Main St. — Los Angeles 90012

Ground Dist. X Correction Factor: _____ = Grid Distance

Micro-film _____ St. Map _____ Index _____

CO ENG FB 3663-99

ENG. 3.883B (12/78)
Title & Plat Sheet
50% Rag

Surveyed by PVT. ENGINEER Date _____ F.B. _____ Pg. _____

Type of Survey CENTERLINE TIES Sheet 2 of 7

Distances corrected to 68° X Monuments tagged

LS # _____ Tract or ~~Parcel Map~~ # 36746

RCE # 17988

Checked by _____ Date _____ km grid _____ MB _____

NOTE: Additions or changes must be initialed, and dated.

159-037, B-1 (50)

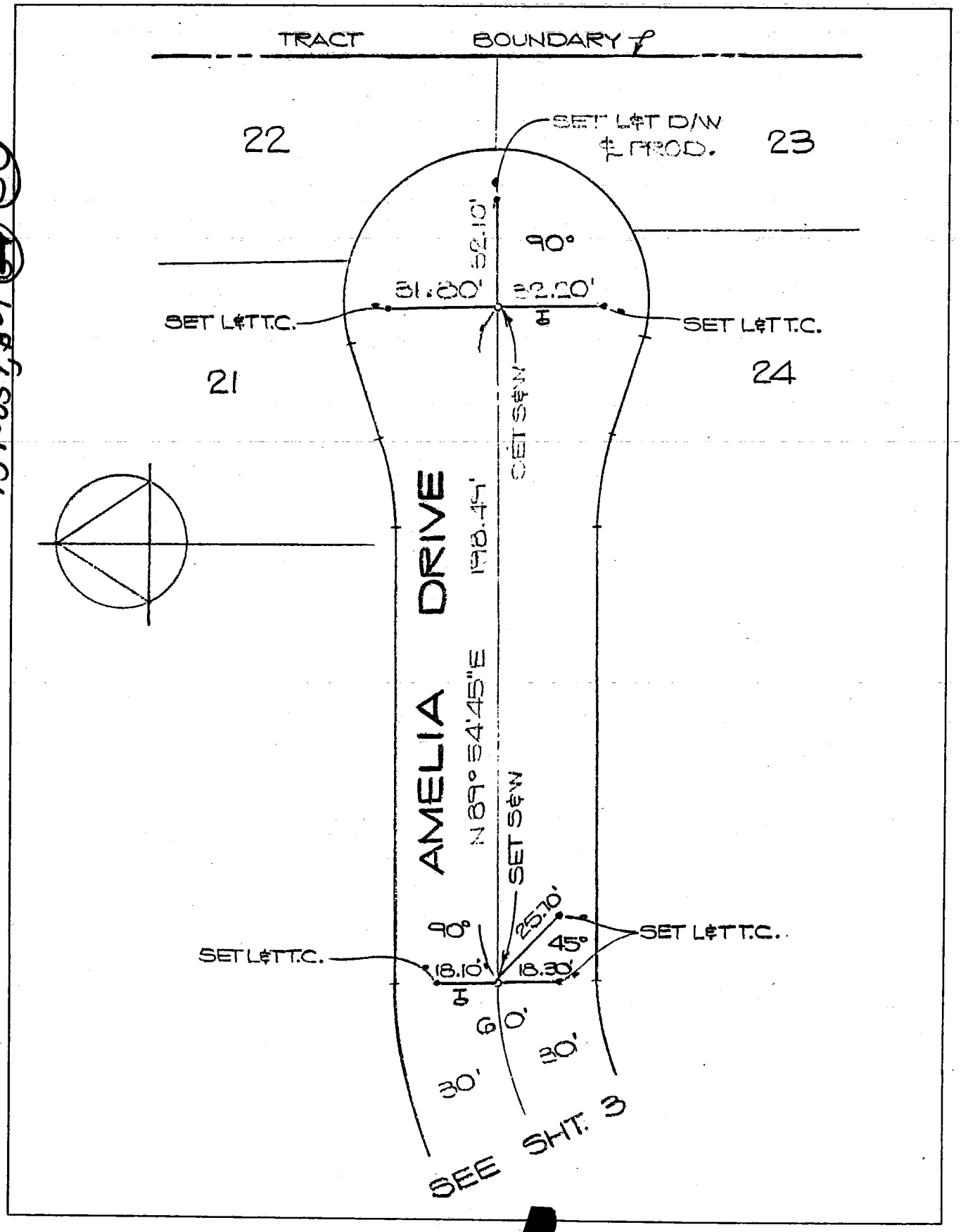

Return original to
BUREAU OF ENGINEERING
SURVEY DIVISION, Rm. 835
200 N. Main St. — Los Angeles 90012

Ground Dist. X Correction Factor: _____ = Grid Distance

Micro-film _____ St. Map _____ Index _____

CO ENG FB 3663-100

ENG. 3.883B (12/78)
Title & Plat Sheet
50% Rag

Surveyed by — PVT. ENGINEER Date _____ F.B. _____ Pg. _____

Type of Survey CENTERLINE TIES Sheet 3 of 7

Distances corrected to 68° X Monuments tagged

L S # _____ Tract or
R C E # 17988 ~~Parcel Map~~ # 36746

Checked by _____ Date _____ km grid _____ MB _____

NOTE: Additions or changes must be initialed, and dated.

159-037, 8-1 (51)

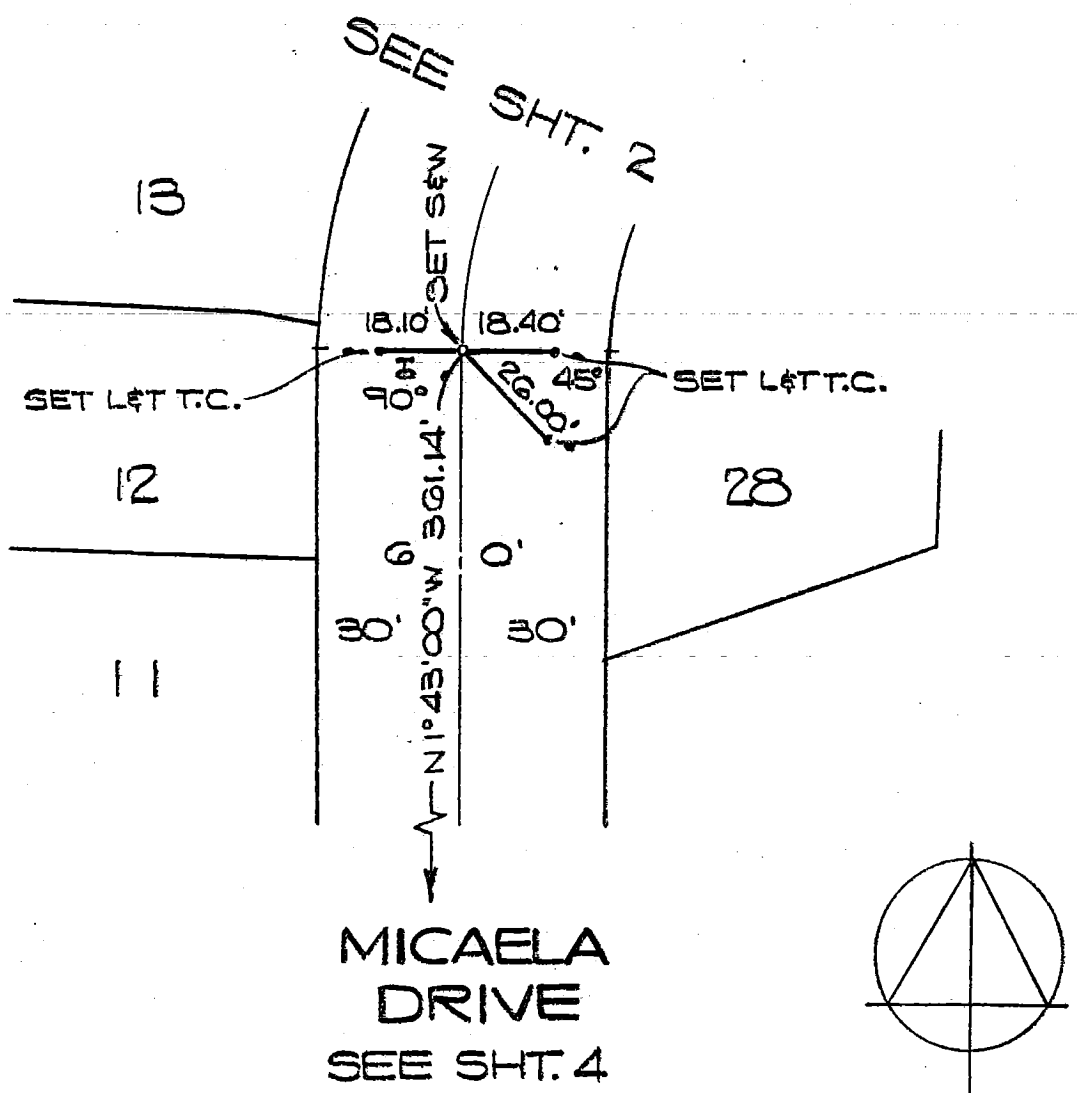

Return original to
BUREAU OF ENGINEERING
SURVEY DIVISION, Rm. 835
200 N. Main St. — Los Angeles 90012

Ground Dist. X Correction Factor: _____ = Grid Distance

Micro-film _____ St. Map _____ Index _____

ENG. 3.883B (12/78)
Title & Plat Sheet
50% Rag

Surveyed by — PVT. ENGINEER Date _____ F.B. _____ Pg. _____

Type of Survey CENTERLINE TIES Sheet 4 of 7

Distances corrected to 68° X Monuments tagged _____ L S # _____ R C E # 17988 Tract or ~~Parcel Map #~~ 36746

Checked by _____ Date _____ km grid _____ MB _____

NOTE: Additions or changes must be initialed, and dated.

159-037, 8-1 56 57

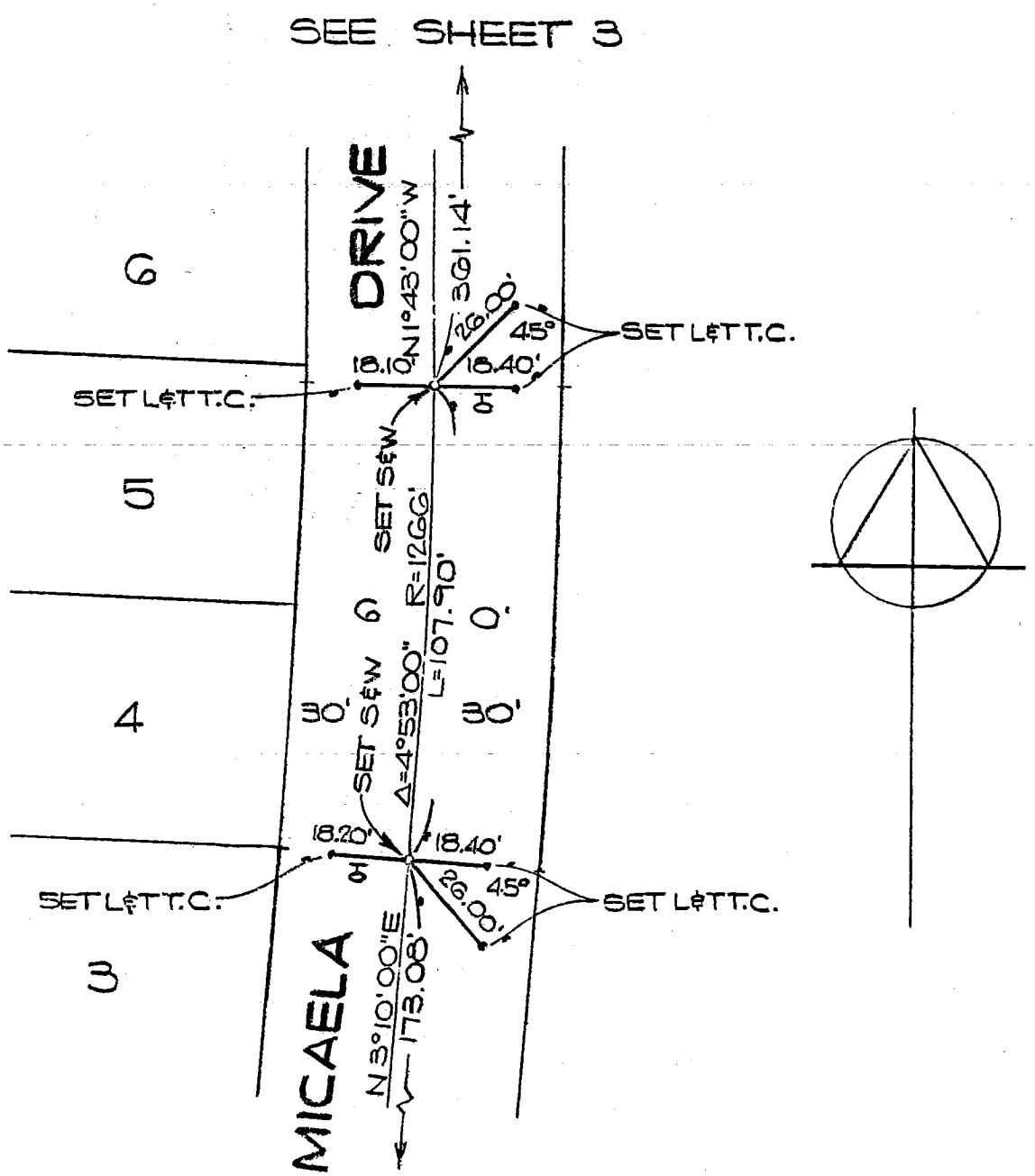

Return original to
BUREAU OF ENGINEERING
SURVEY DIVISION, Rm. 835
200 N. Main St. — Los Angeles 90012

Ground Dist. X Correction Factor: _____ = Grid Distance

Micro-film _____ St. Map _____ Index _____

ENG. 3.883B (12/78)
Title & Plat Sheet
50% Rag

Surveyed by — PVT. ENGINEER Date _____ F.B. _____ Pg. _____

Type of Survey CENTERLINE TIES Sheet 5 of 7

Distances corrected to 68° X Monuments tagged

L S # _____ Tract or
R C E # 17988 ~~Parcel Map~~ # 36746 A

Checked by _____ Date _____ km grid _____ MB _____

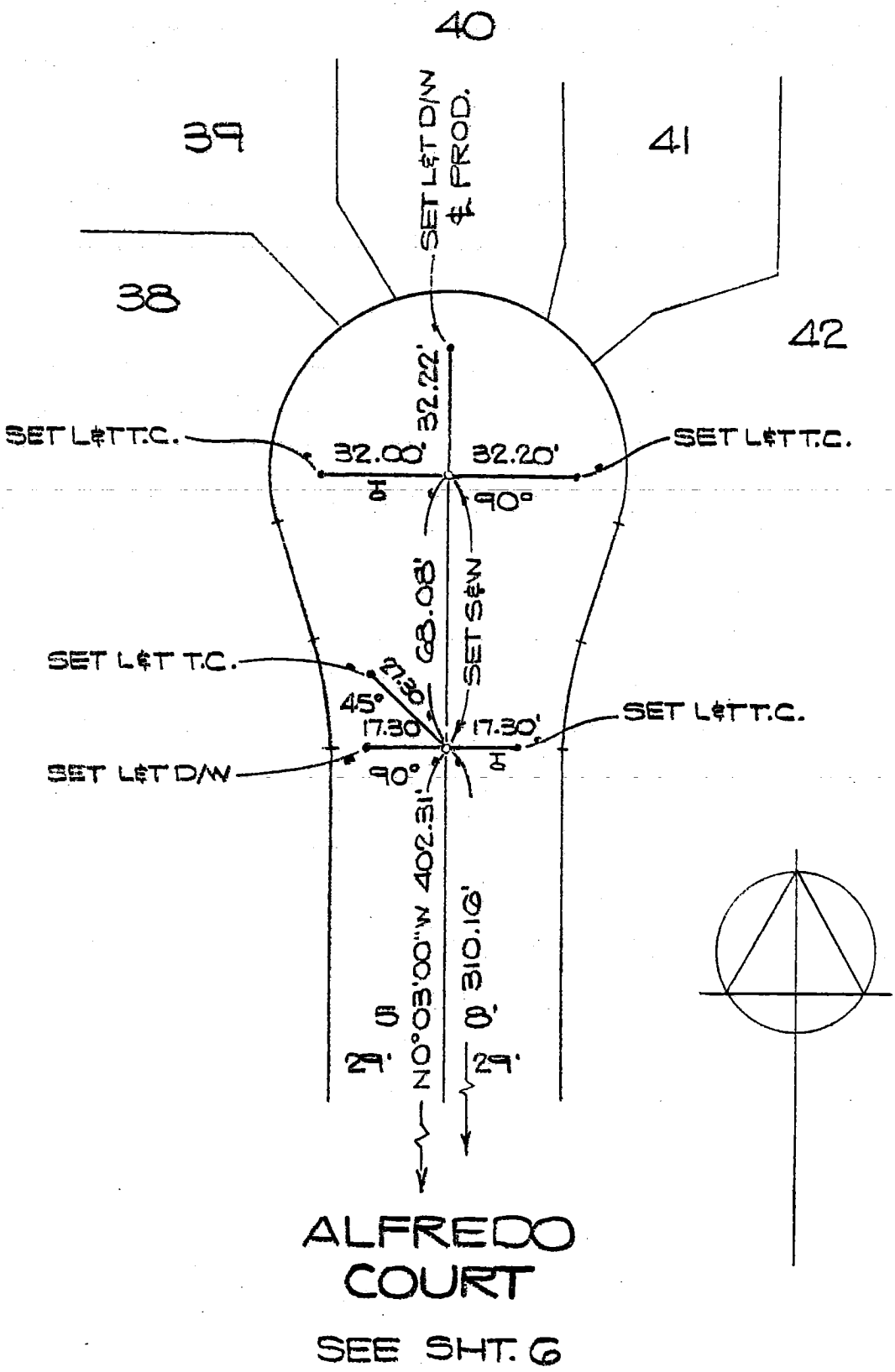

ALFREDO COURT

SEE SHT. 6

NOTE: Additions or changes must be initialed, and dated. 159-037, B-1 (53)

Return original to
BUREAU OF ENGINEERING
SURVEY DIVISION, Rm. 835
200 N. Main St. — Los Angeles 90012

Ground Dist. X Correction Factor: _____ = Grid Distance

Micro-film _____ St. Map _____ Index _____

ENG. 3.883B (12/78)
Title & Plat Sheet
50% Rag

Surveyed by — PVT. ENGINEER Date _____ F.B. _____ Pg. _____

Type of Survey CENTERLINE TIES Sheet 6 of 7

Distances corrected to 68° X Monuments tagged

L S # _____ Tract or ~~Parcel Map~~ # 36746

R C E # 17988

Checked by _____ Date _____ km grid _____ MB _____

NOTE: Additions or changes must be initialed, and dated.

159-037, 8-2 (49)

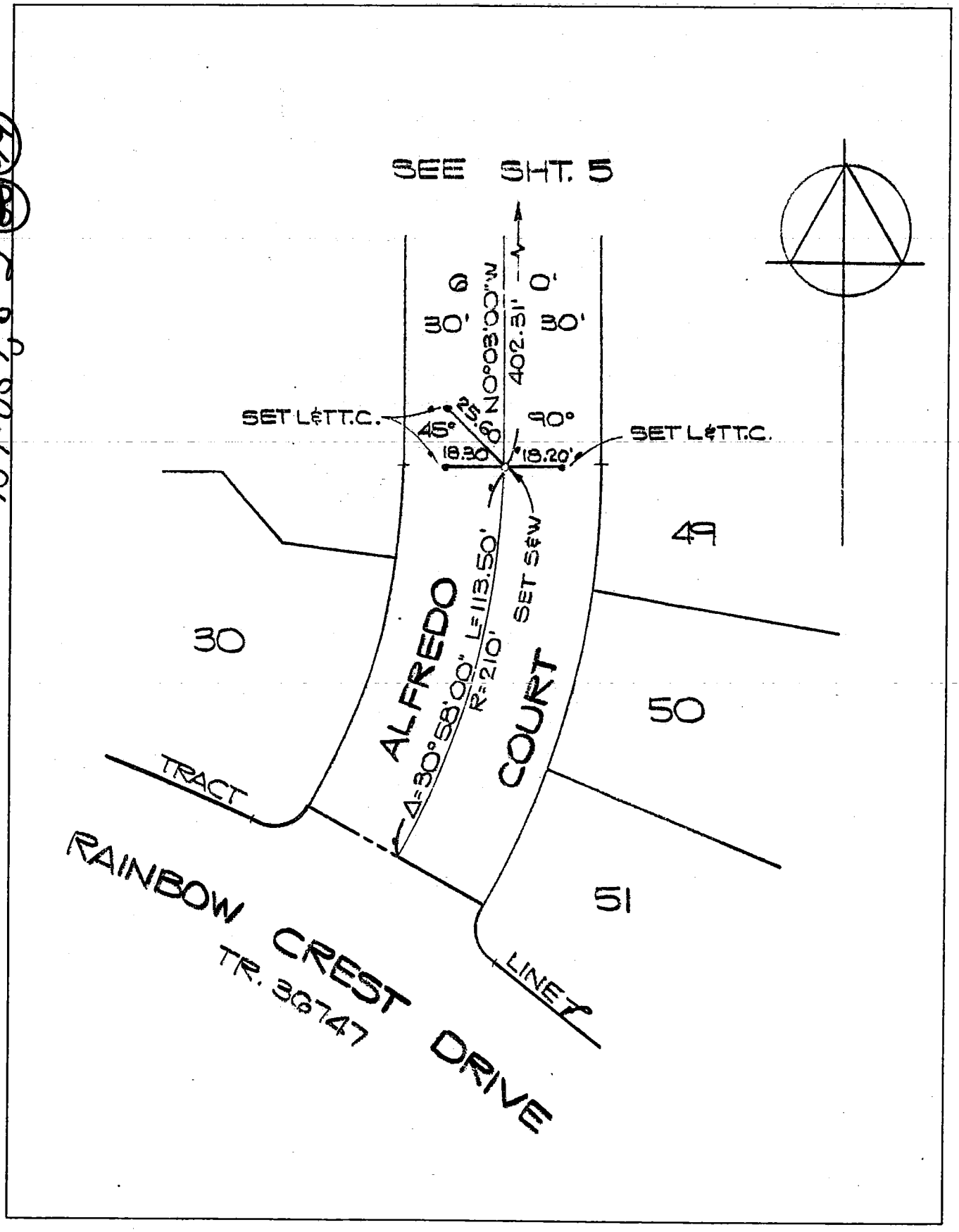

Return original to
BUREAU OF ENGINEERING
SURVEY DIVISION, Rm. 835
200 N. Main St. — Los Angeles 90012

Ground Dist. X Correction Factor: _____ = Grid Distance

Micro-film _____ St. Map _____ Index _____

CO ENG FB 3663-104

Eng. 3.883 - Rev. 2-78
Title & Plat Sheet
50% Rag

Surveyed by — PVT. ENGINEER Date _____ F.B. _____ Pg. _____

Reviewed by — _____ Date _____ Km. grid. _____ G _____

Type of Survey CENTERLINE TIES R.C.E. 17988 W.O. _____

Job Number TR. 36746 Title page _____ Sheet 7 of 7

NOTE: Additions or changes must be initialed, and dated.

159-037 8-2-

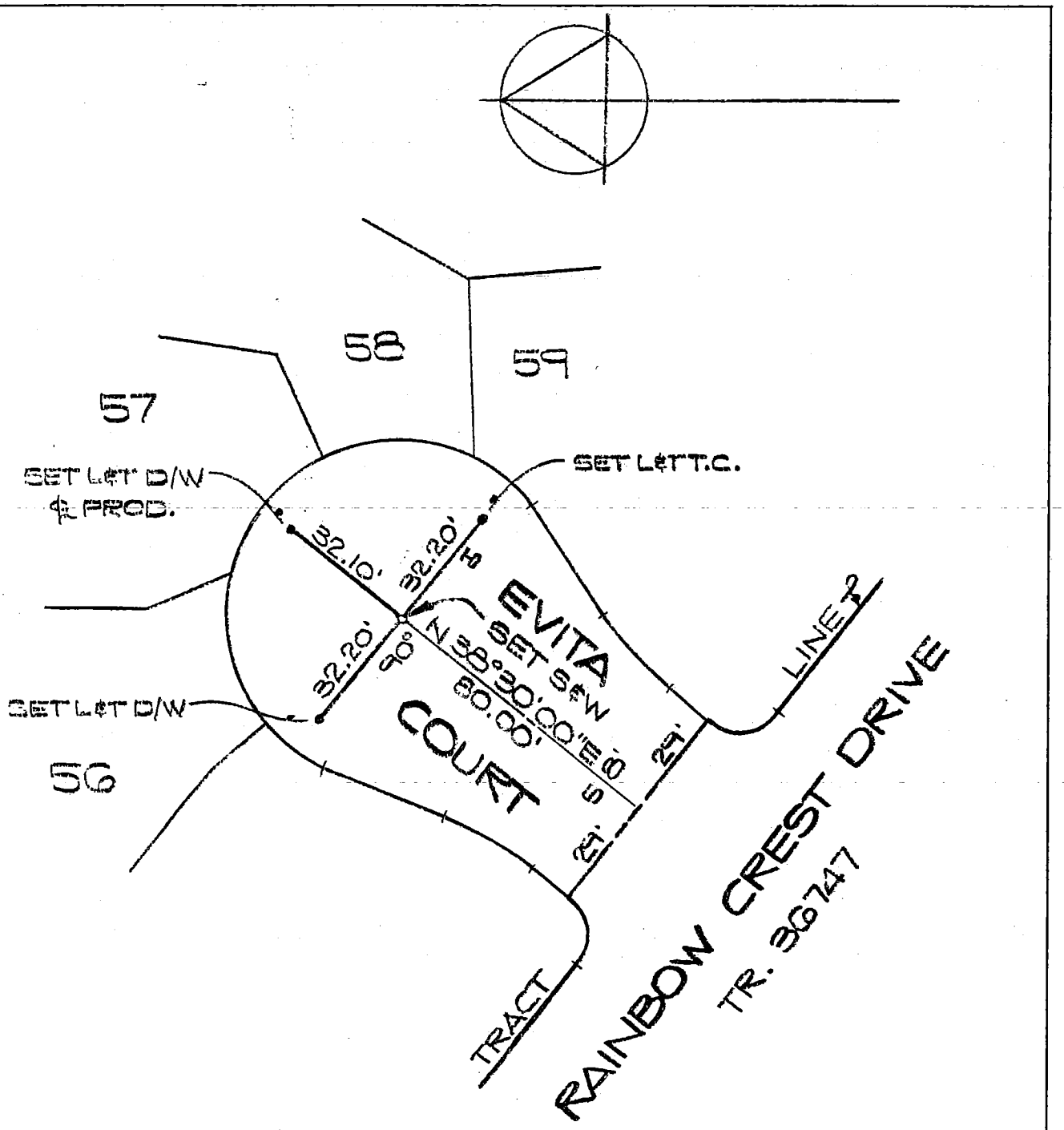

Return original to
BUREAU OF ENGINEERING
SURVEY DIVISION, Rm. 835
200 N. Main St. — Los Angeles 90012

Ground Dist. X Correction Factor: _____ = Grid Distance

Micro-film _____ St. Map _____ Index _____

CO ENG FB 3663-105

Eng. 3.883 - Rev. 2-78
Title & Plat Sheet
50% Rag

Surveyed by — PVT. ENGINEER Date _____ F.B. _____ Pg. _____

Reviewed by — _____ Date _____ Km. grid. _____ G _____

Type of Survey CENTERLINE TIES R.C.E. 17988 W.O. _____

Job Number TR.E6749 Title page _____ Sheet 1 of 6

ADELINA COURT

FROM RAINBOW CREST DRIVE TO 622'± N'LY. & E'LY. OF RAINBOW CREST DRIVE.

RAINBOW CREST DRIVE

FROM 108'± W'LY. OF ADELINA COURT TO 872'± E'LY. OF ADELINA COURT

NOTE: Additions or changes must be initialed, and dated.

Return original to
BUREAU OF ENGINEERING
SURVEY DIVISION, Rm. 835
200 N. Main St. — Los Angeles 90012

Ground Dist. X Correction Factor: _____ = Grid Distance

Micro-film _____ St. Map _____ Index _____

CO ENG FB 3663-106

ENG. 3.883B (12/78)
Title & Plat Sheet
50% Rag

Surveyed by — PVT. ENGINEER Date _____ F.B. _____ Pg. _____

Type of Survey CENTERLINE TIES Sheet 2 of 6

Distances corrected to 68° X Monuments tagged

L S # _____ Tract or ~~Parcel Map~~ # 36749

R C E # 17988

Checked by _____ Date _____ km grid _____ MB _____

NOTE: Additions or changes must be initialed, and dated.

159-037, 8-2

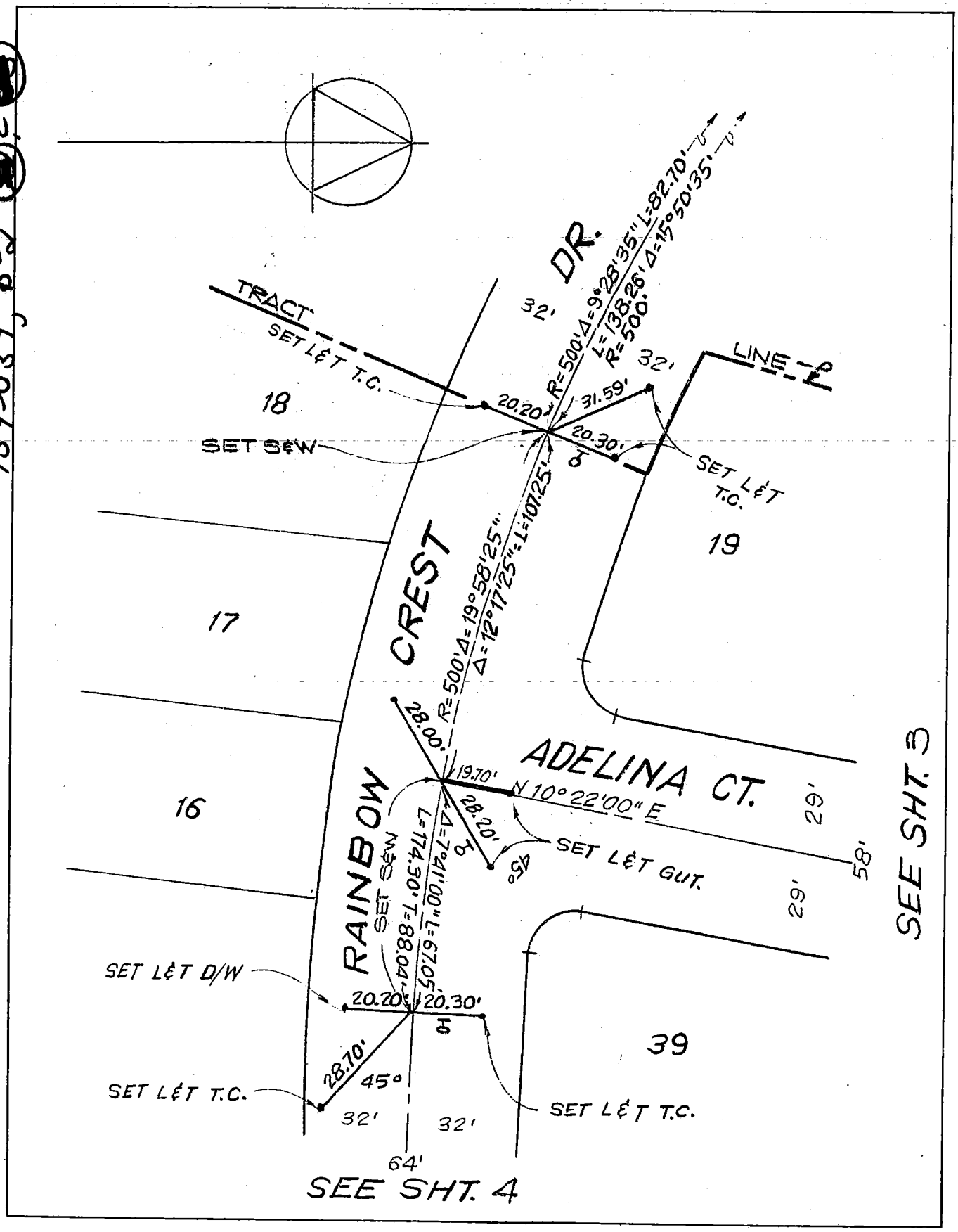

Return original to
BUREAU OF ENGINEERING
SURVEY DIVISION, Rm. 835
200 N. Main St. — Los Angeles 90012

Ground Dist. X Correction Factor: _____ = Grid Distance

Micro-film _____ St. Map _____ Index _____

CO ENG FB 3663-107

ENG. 3.883B (12/78)
Title & Plat Sheet
50% Rag

Surveyed by PVT. ENGINEER Date _____ F.B. _____ Pg. _____

Type of Survey CENTERLINE TIE Sheet 3 of 6

Distances corrected to 68° X Monuments tagged _____ L S # _____ R C E # 17988 Tract or ~~Parcel Map~~ # 36749

Checked by _____ Date _____ km grid _____ MB _____

NOTE: Additions or changes must be initialed, and dated.

159-037, 8-2 (53)

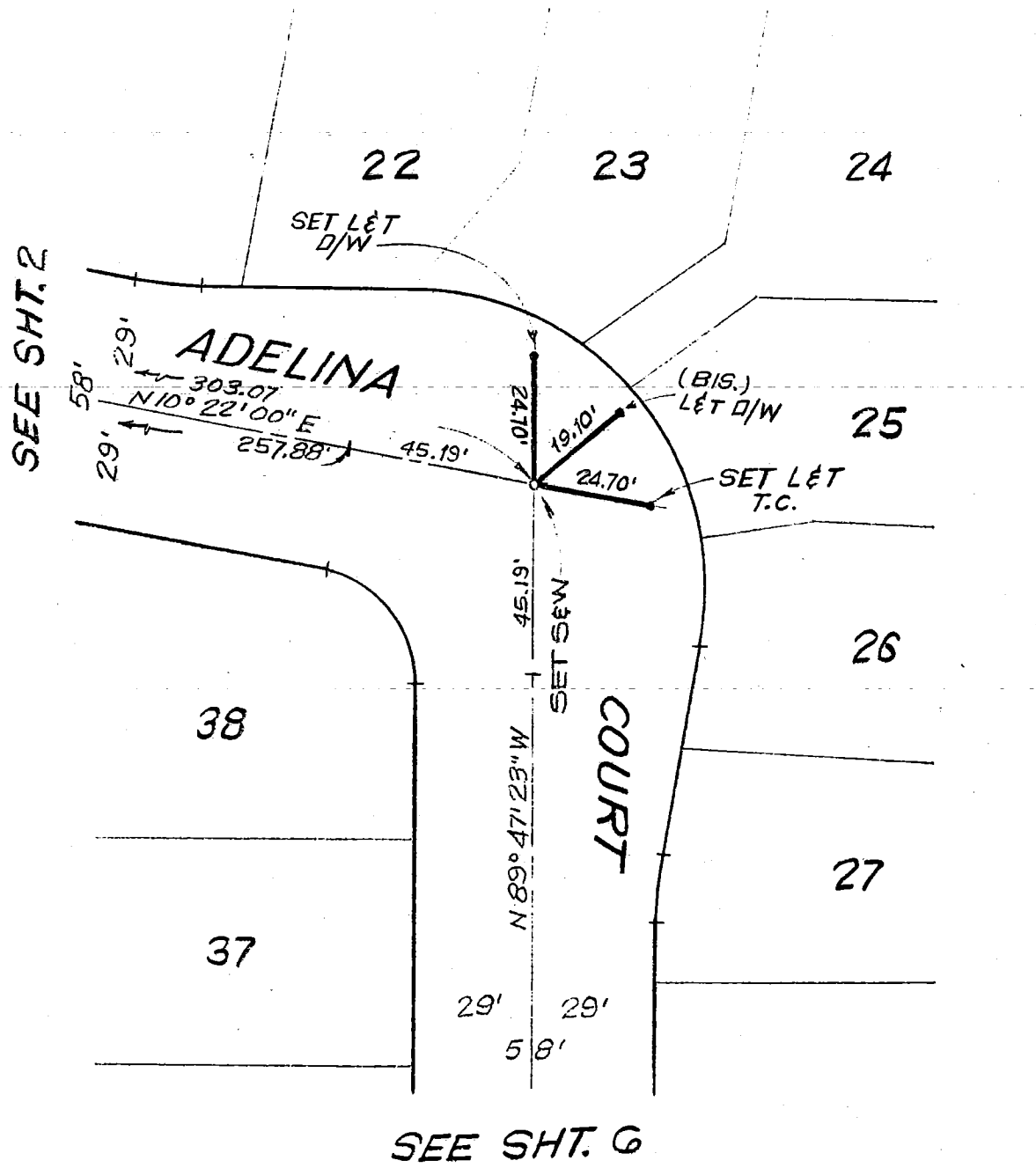

Return original to
BUREAU OF ENGINEERING
SURVEY DIVISION, Rm. 835
200 N. Main St. — Los Angeles 90012

Ground Dist. X Correction Factor: _____ = Grid Distance

Micro-film _____ St. Map _____ Index _____

CO ENG FB 3663-108

Eng. 3.883 - Rev. 2-78
Title & Plat Sheet
50% Rag

Surveyed by — PVT. ENGINEER Date _____ F.B. _____ Pg. _____

Reviewed by — _____ Date _____ Km. grid. _____ G _____

Type of Survey CENTER LINE TIES R.C.E. 17988 W.O. _____

Job Number TR.36749 Title page _____ Sheet 4 of 6

NOTE: Additions or changes must be initialed, and dated.

159-037 C-2 (16)

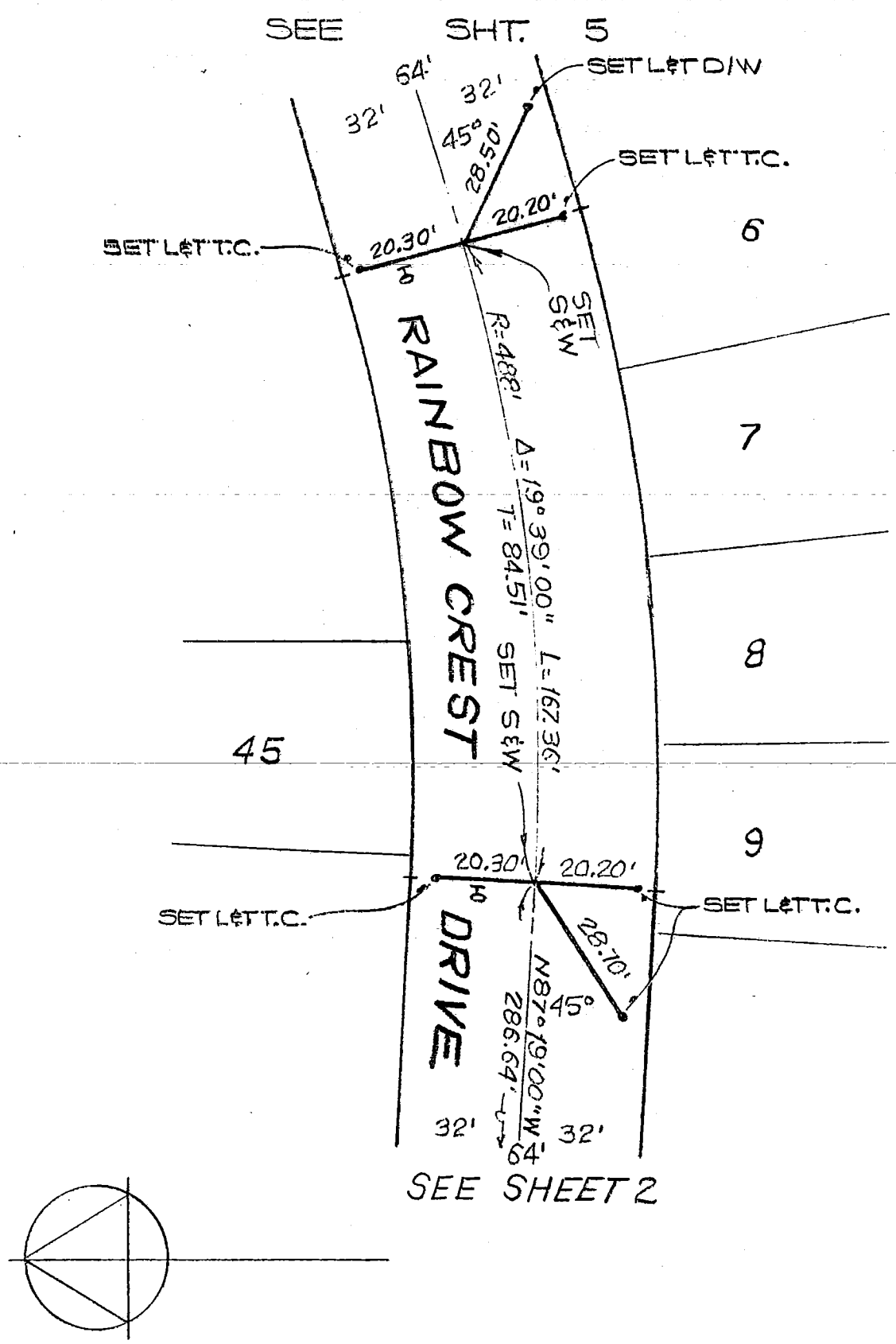

Return original to
BUREAU OF ENGINEERING
SURVEY DIVISION, Rm. 835
200 N. Main St. — Los Angeles 90012

Ground Dist. × Correction Factor: _____ = Grid Distance

Micro-film _____ St. Map _____ Index _____

Eng: 3.883 --Rev. 2-78
Title & Plat Sheet
50% Rag

Surveyed by — PVT. ENGINEER Date _____ F.B. _____ Pg. _____

Reviewed by — _____ Date _____ Km. grid. _____ G _____

Type of Survey CENTERLINE TIES R.C.E. 17988 W.O. _____

Job Number TR.36749 Title page _____ Sheet 5 of 2

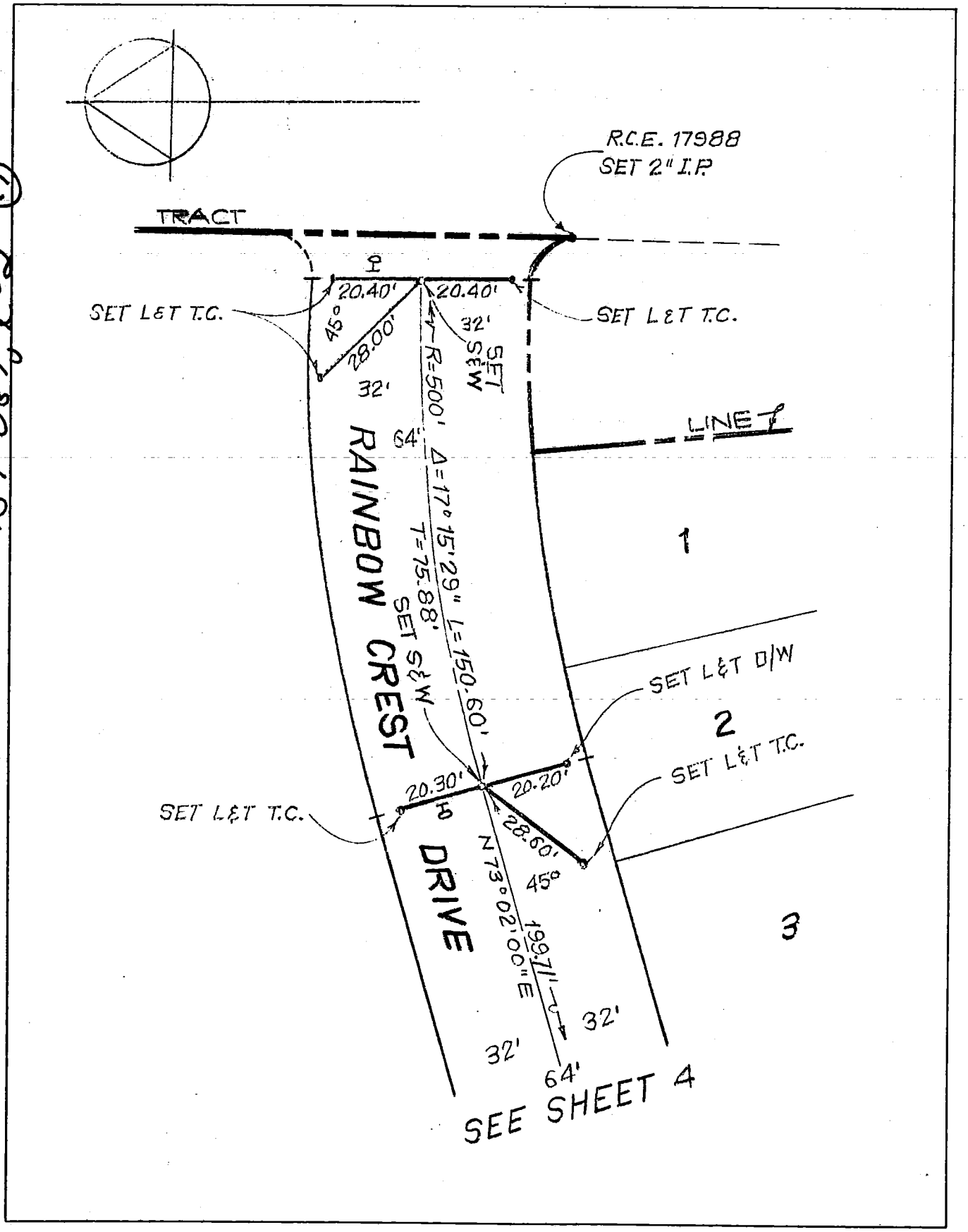

NOTE: Additions or changes must be initialed, and dated.

159-037, C-2 (1)

Return original to
BUREAU OF ENGINEERING
SURVEY DIVISION, Rm. 835
200 N. Main St. — Los Angeles 90012

Ground Dist. X Correction Factor: _____ = Grid Distance

Micro-film _____ St. Map _____ Index _____

CO ENG FB 3663-110

ENG. 3.883B (12/78)
Title & Plat Sheet
50% Rag

Surveyed by — PVT. ENGINEER Date _____ F.B. _____ Pg. _____

Type of Survey CENTERLINE TIES Sheet 6 of 6

Distances corrected to 68° X Monuments tagged

L S # _____ Tract or ~~Parcel Map~~ # 36749

R C E # 17988

Checked by _____ Date _____ km grid _____ MB _____

NOTE: Additions or changes must be initialed, and dated.

159-037 C-2 (15)

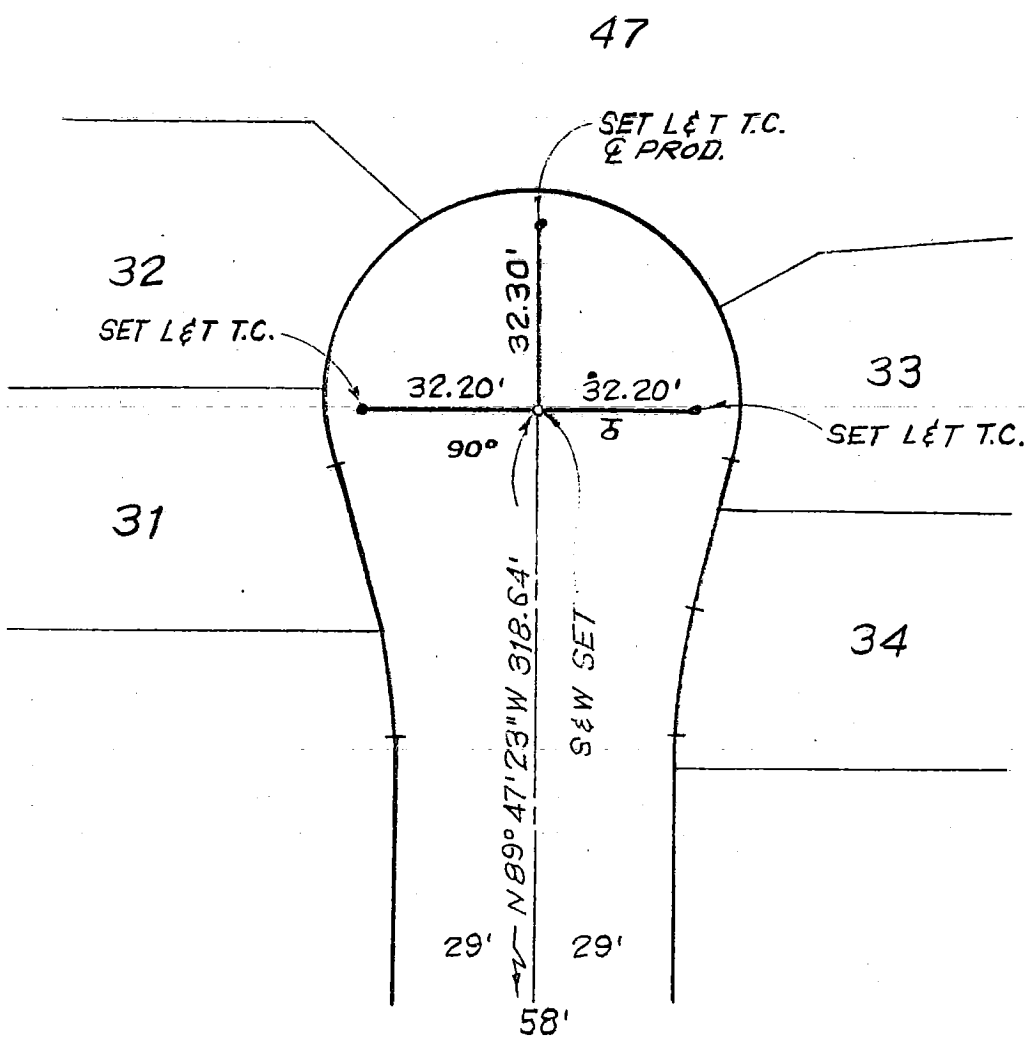

ADELINA COURT

SEE SHT. 3

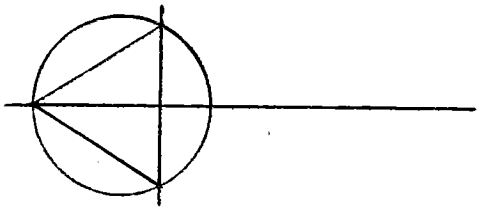

Return original to
BUREAU OF ENGINEERING
SURVEY DIVISION, Rm. 835
200 N. Main St. — Los Angeles 90012

Ground Dist. X Correction Factor: _____ = Grid Distance

Micro-film _____ St. Map _____ Index _____

Eng. 3.883.- Rev. 2-78
Title & Plat Sheet
50% Rag

Surveyed by — PVT. ENGINEER Date _____ F.B. _____ Pg. _____

Reviewed by — _____ Date _____ Km. grid. _____ G _____

Type of Survey CENTERLINE TIES R.C.E. 17988 W.O. _____

Job Number TR.30747 Title page _____ Sheet 1 of 10

LUIS DRIVE

FROM ALFONSO DRIVE TO RAINBOW CREST DRIVE.

MICAELA DRIVE

FROM ALFONSO DRIVE TO 416'± N.'LY. OF ALFONSO DRIVE.

ALFONSO DRIVE

FROM CANWOOD STREET TO 1479'± N.'LY. OF CANWOOD STREET.

RAINBOW CREST DRIVE

FROM 169' W.'LY. OF MICAELA DRIVE TO 88'± E.'LY. OF LUIS DRIVE.

CANWOOD STREET

INTERSECTION AT CANWOOD STREET AND ALFONSO DRIVE.

NOTE: Additions or changes must be initialed, and dated.

Return original to
BUREAU OF ENGINEERING
SURVEY DIVISION, Rm. 835
200 N. Main St. — Los Angeles 90012

Ground Dist. X Correction Factor: _____ = Grid Distance

Micro-film _____ St. Map _____ Index _____

CO ENG FB 3663-112

Eng. 3.883.- Rev. 2-78
Title & Plat Sheet
50% Rag

Surveyed by — PVT. ENGINEER Date _____ F.B. _____ Pg. _____

Reviewed by — _____ Date _____ Km. grid. _____ G _____

Type of Survey CENTERLINE TIES R.C.E. 17988 W.O. _____

Job Number TR.36747 Title page _____ Sheet 2 of 10

NOTE: Additions or changes must be initialed, and dated.

159-037, B-2 (54)

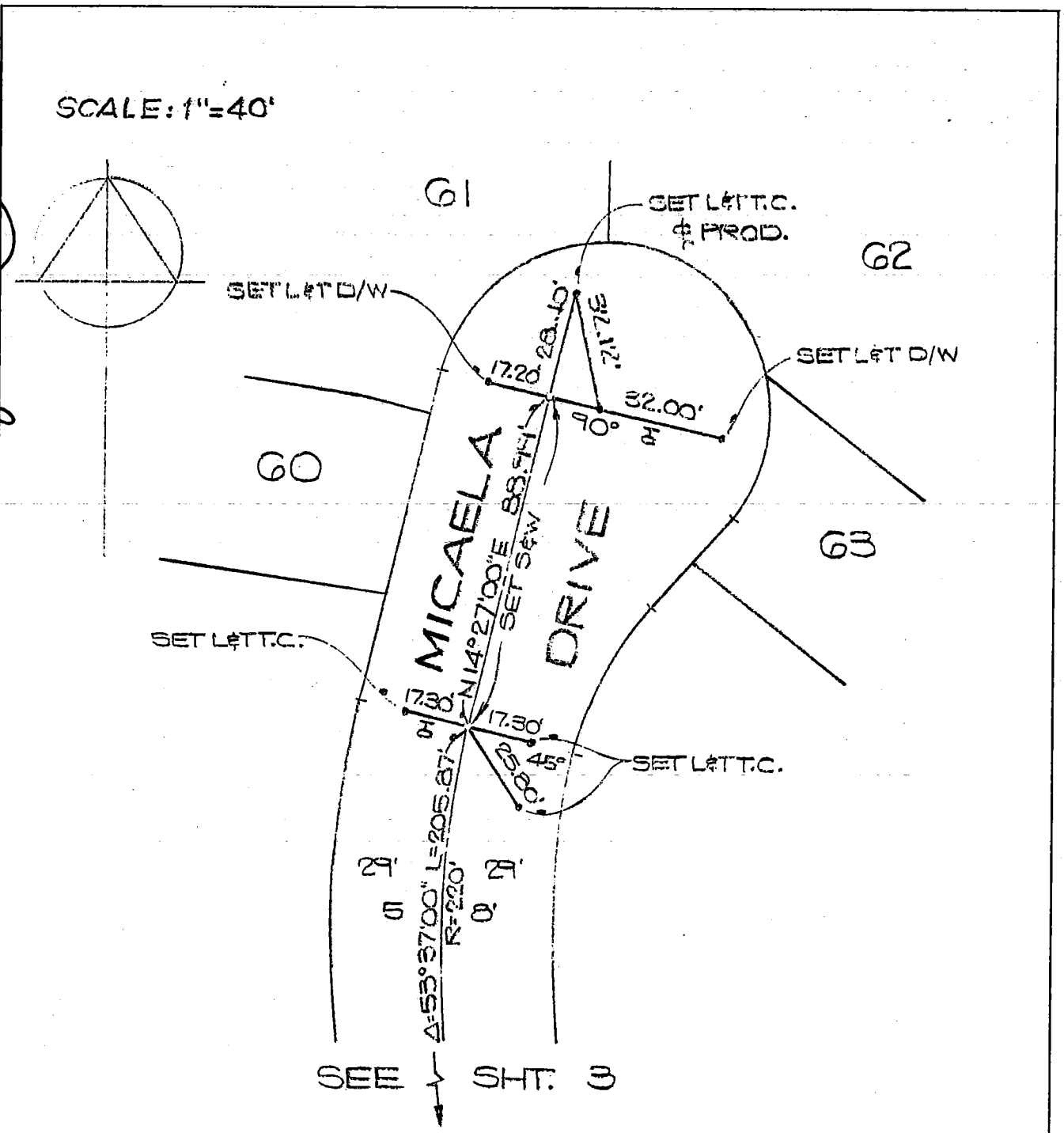

Return original to
BUREAU OF ENGINEERING
SURVEY DIVISION, Rm. 835
200 N. Main St. — Los Angeles 90012

Ground Dist. X Correction Factor: _____ = Grid Distance

Micro-film _____ St. Map _____ Index _____

CO ENG FB 3663-113

Eng. 3,883.- Rev. 2-78
Title & Plat Sheet
50% Rag

Surveyed by — PVT. ENGINEER Date _____ F.B. _____ Pg. _____

Reviewed by — _____ Date _____ Km. grid. _____ G _____

Type of Survey CENTERLINE TIES R.C.E. 17988 W.O. _____

Job Number TR.36747 Title page _____ Sheet 3 of 10

NOTE: Additions or changes must be initialed, and dated.

159-037 B-2 (55)

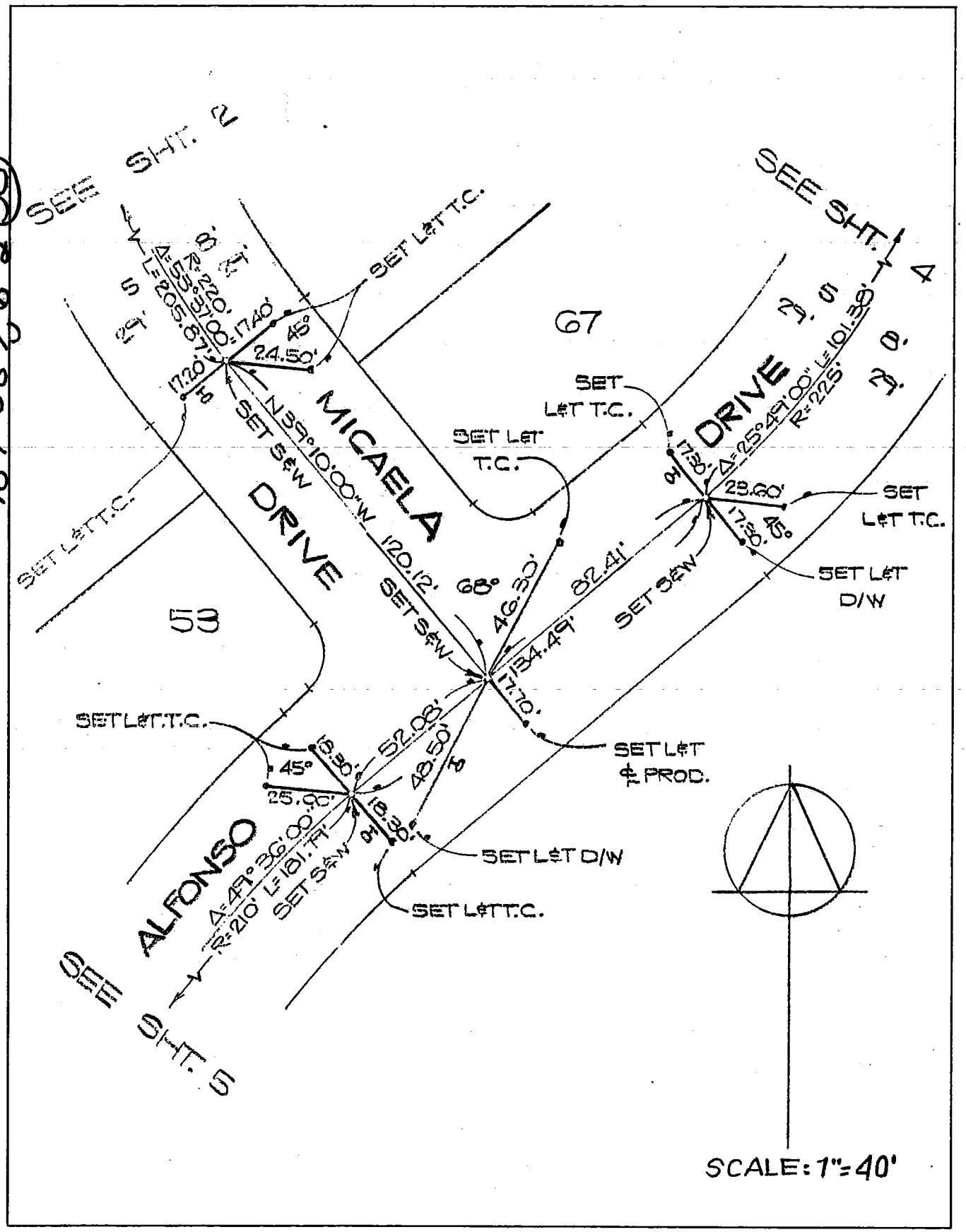

Return original to
BUREAU OF ENGINEERING
SURVEY DIVISION, Rm. 835
200 N. Main St. — Los Angeles 90012

Ground Dist. × Correction Factor: _____ = Grid Distance

Micro-film _____ St. Map _____ Index _____

CO ENG FB 3663-114

Eng. 3.883.- Rev. 2-78
Title & Plat Sheet
50% Rag

Surveyed by — PRIVATE ENGINEER Date _____ F.B. _____ Pg. _____

Reviewed by — _____ Date _____ Km. grid. _____ G _____

Type of Survey CENTERLINE TIES R.C.E. 17988 W.O. _____

Job Number TR. 36747 Title page _____ Sheet 4 of 10

NOTE: Additions or changes must be initialed, and dated.

159-037 8-2 (56)

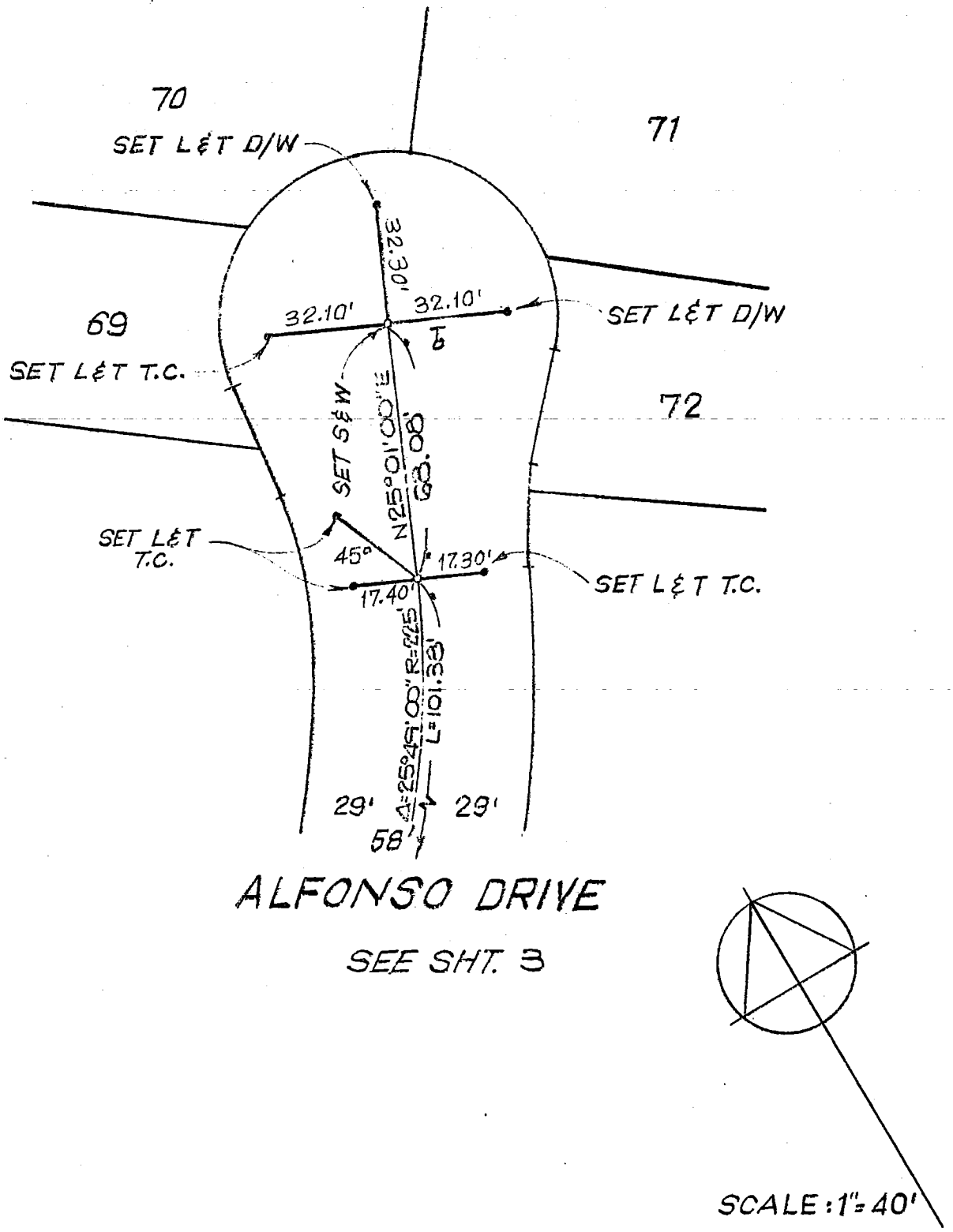

Return original to
BUREAU OF ENGINEERING
SURVEY DIVISION, Rm. 835
200 N. Main St. — Los Angeles 90012

Ground Dist. X Correction Factor: _____ = Grid Distance

Micro-film _____ St. Map _____ Index _____

CO ENG FB 3663-115

Eng. 3.883. - Rev. 2-78
Title & Plat Sheet
50% Rag

Surveyed by — PRIVATE ENGINEER Date _____ F.B. _____ Pg. _____

Reviewed by — _____ Date _____ Km. grid. _____ G _____

Type of Survey CENTERLINE TIES RCE 17988 W.O. _____

Job Number TR. 36747 Title page _____ Sheet 5 of 10

NOTE: Additions or changes must be initialed, and dated.

159-037, B-2 (57)

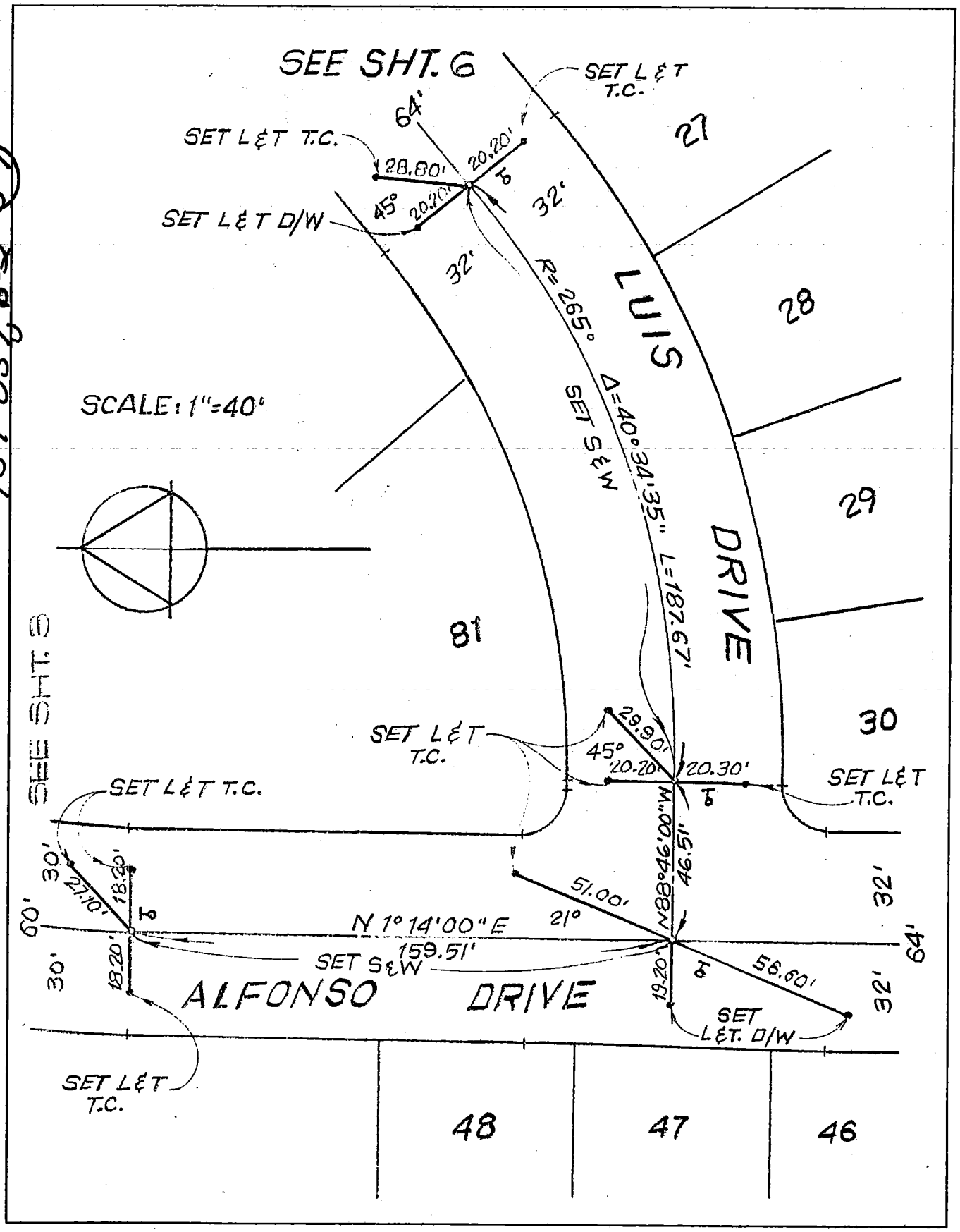

Return original to
BUREAU OF ENGINEERING
SURVEY DIVISION, Rm. 835
200 N. Main St. — Los Angeles 90012

Ground Dist. × Correction Factor: _____ = Grid Distance

Micro-film _____ St. Map _____ Index _____

CO ENG FB 3663-116

Eng. 3.883 - Rev. 2-78
Title & Plat Sheet
50% Rag

Surveyed by — PVT. ENGINEER Date _____ F.B. _____ Pg. _____

Reviewed by — _____ Date _____ Km. grid. _____ G _____

Type of Survey CENTERLINE TIES R.C.E. 17988 W.O. _____

Job Number TR.36747 Title page _____ Sheet 6 of 10

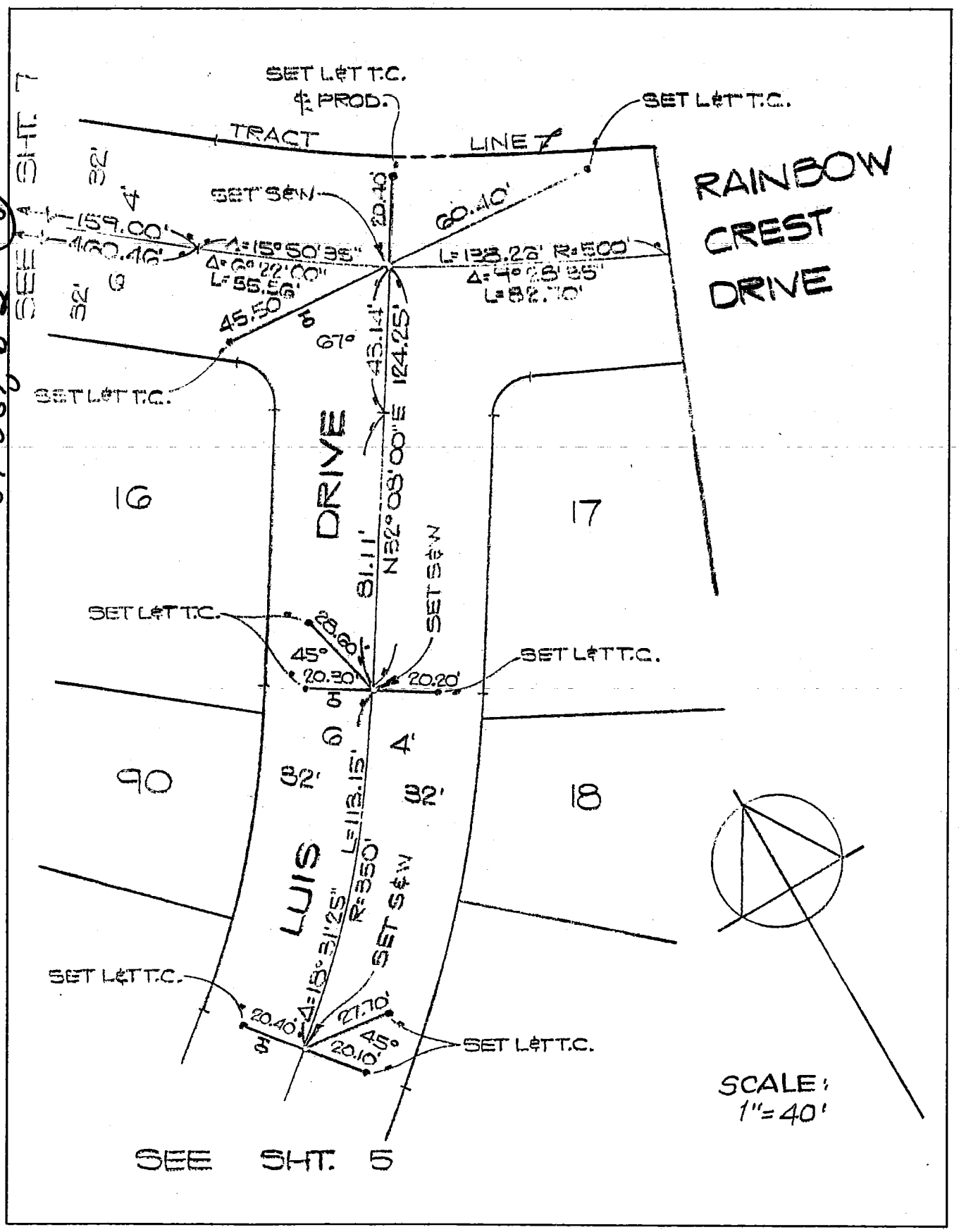

NOTE: Additions or changes must be initialed, and dated.

159-037 8-2 68

Return original to
BUREAU OF ENGINEERING
SURVEY DIVISION, Rm. 835
200 N. Main St. — Los Angeles 90012

Ground Dist. X Correction Factor: _____ = Grid Distance

Micro-film _____ St. Map _____ Index _____

CO ENG FB 3663-117

Eng. 3.883 - Rev. 2-78
Title & Plat Sheet
50% Rag

Surveyed by — PVT. ENGINEER Date _____ F.B. _____ Pg. _____

Reviewed by — _____ Date _____ Km. grid. _____ G _____

Type of Survey CENTERLINE TIES R.C.E. 17988 W.O. _____

Job Number TR. 36747 Title page _____ Sheet 7 of 10

NOTE: Additions or changes must be initialed, and dated 159-037 B-2 (59)

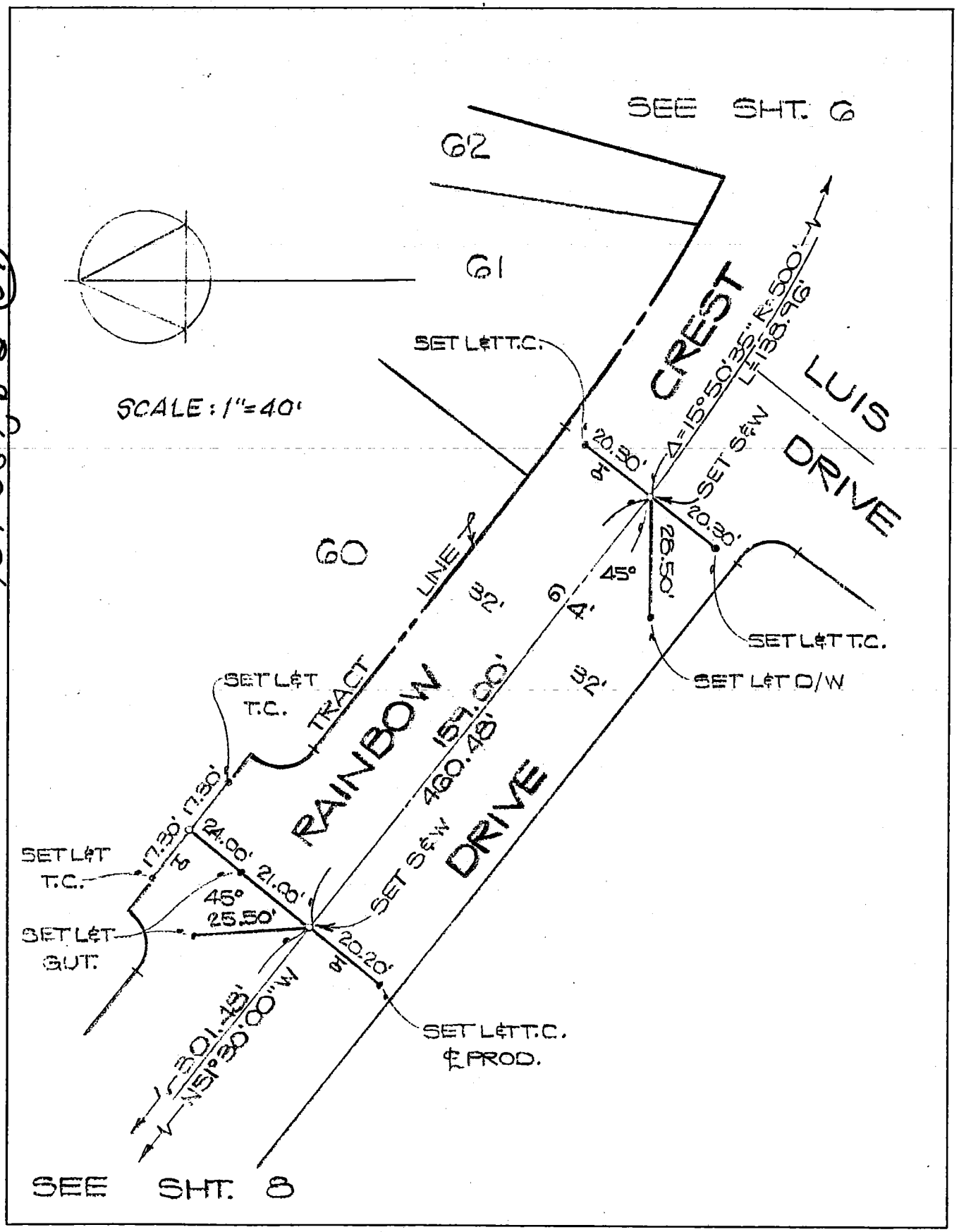

Return original to
BUREAU OF ENGINEERING
SURVEY DIVISION, Rm. 835
200 N. Main St. — Los Angeles 90012

Ground Dist. X Correction Factor: _____ = Grid Distance

Micro-film _____ St. Map _____ Index _____

CO ENG FB 3663-118

Eng. 3.883 - Rev. 2-78
Title & Plat Sheet
50% Rag

Surveyed by — PVT. ENGINEER Date _____ F.B. _____ Pg. _____

Reviewed by — _____ Date _____ Km. grid. _____ G _____

Type of Survey CENTERLINE TIES R.C.E. 17988 W.O. _____

Job Number TR.36747 Title page _____ Sheet 8 of 10

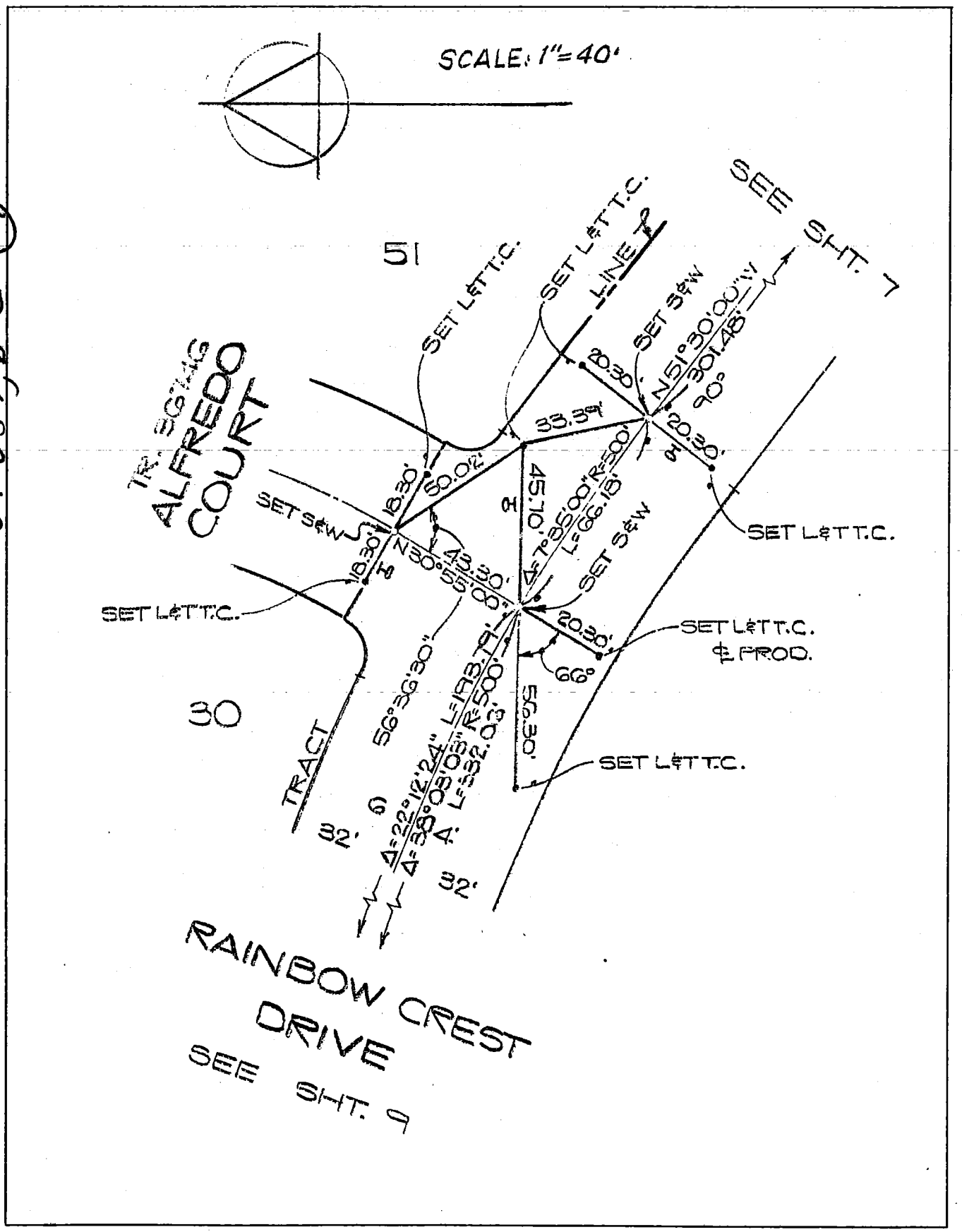

NOTE: Additions or changes must be initialed, and dated.

159-037, B-2 (49)

Return original to
BUREAU OF ENGINEERING
SURVEY DIVISION, Rm. 835
200 N. Main St. — Los Angeles 90012

Ground Dist. X Correction Factor: _____ = Grid Distance

Micro-film _____ St. Map _____ Index _____

CO ENG FB 3663-119

ENG. 3.883B (12/78)
Title & Plat Sheet
50% Rag

Surveyed by — PVT. ENGINEER Date _____ F.B. _____ Pg. _____

Type of Survey CENTERLINE TIES Sheet 9 of 10

Distances corrected to 68° X Monuments tagged LS # _____ RCE # 17988 Tract or ~~Parcel Map~~ # 36747

Checked by _____ Date _____ km grid _____ MB _____

NOTE: Additions or changes must be initialed, and dated.

159-037 B-1 (54)

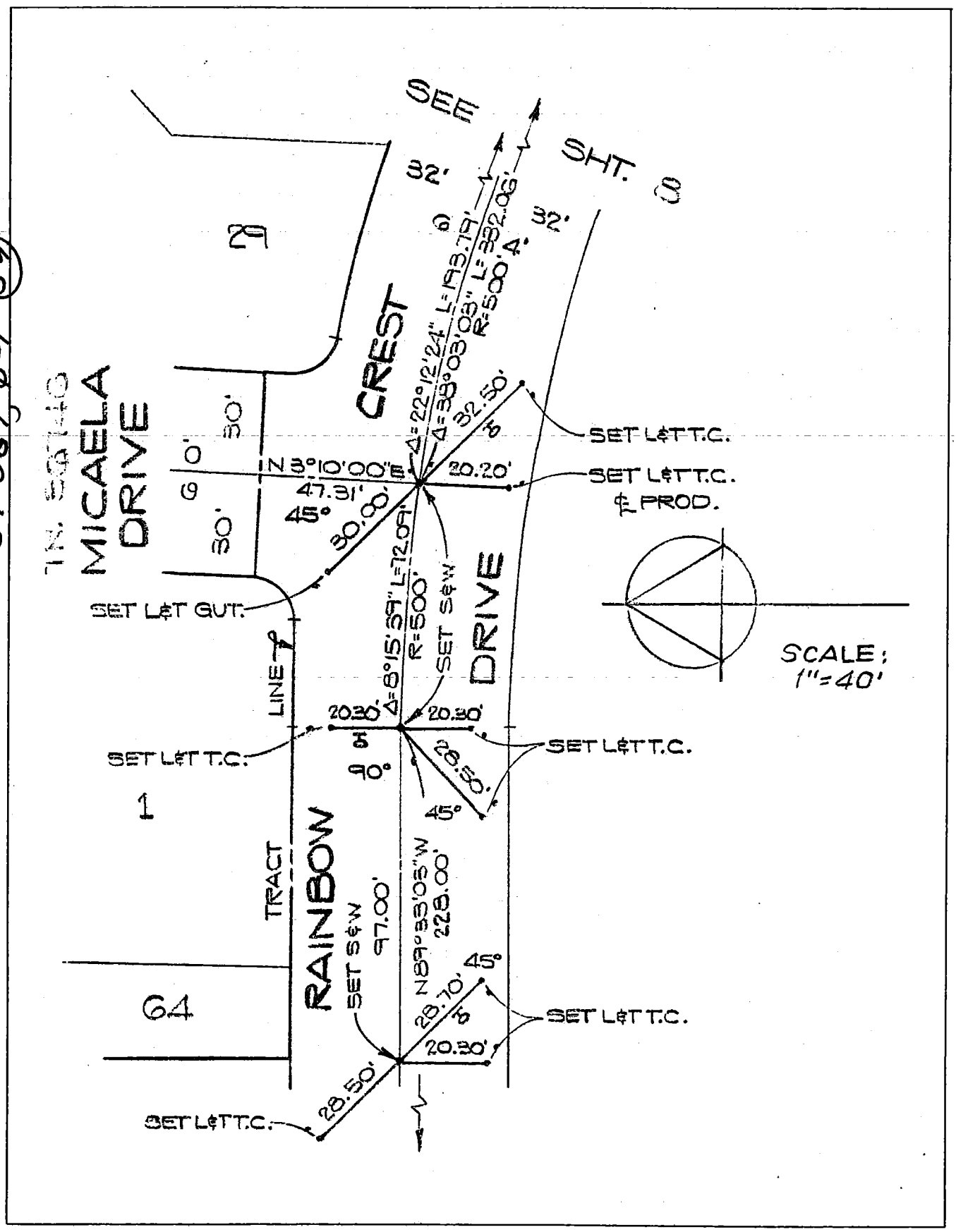

Return original to
BUREAU OF ENGINEERING
SURVEY DIVISION, Rm. 835
200 N. Main St. — Los Angeles 90012

Ground Dist. X Correction Factor: _____ = Grid Distance

Micro-film _____ St. Map _____ Index _____

CO ENG FB 3663-120

Eng. 3.883 - Rev. 2-78
Title & Plat Sheet
50% Rag

Surveyed by — PRIVATE ENGINEER Date _____ F.B. _____ Pg. _____

Reviewed by — _____ Date _____ Km. grid. _____ G _____

Type of Survey CENTERLINE TIES R.C.E. 17988 W.O. _____

Job Number TR. 36747 Title page _____ Sheet 10 of 10

NOTE: Additions or changes must be initialed, and dated.

159-037, B-2 (60)

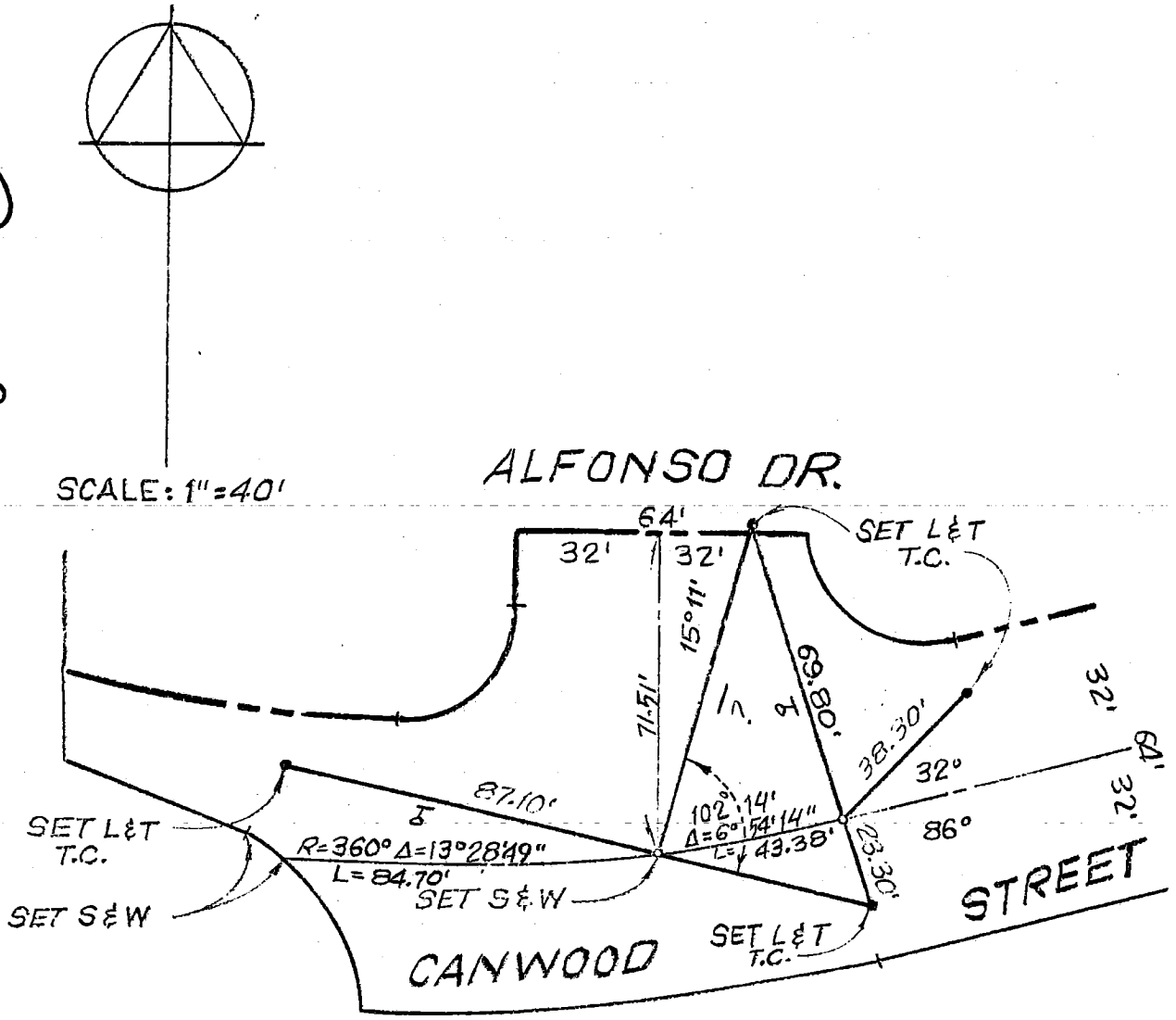

Return original to
BUREAU OF ENGINEERING
SURVEY DIVISION, Rm. 835
200 N. Main St. — Los Angeles 90012

Ground Dist. X Correction Factor: _____ = Grid Distance

Micro-film _____ St. Map _____ Index _____

CO ENG FB 3663 - 121

121

SURVEY OF _____ F B NO. _____ PAGE 1

SURVEY BY MILLER ENGR. CO. TRACT NO. 37642

DATE DEC. 22, 1980

DAMIAN W. HOLTHER SR RCE 15160

CALIFORNIA BLVD.
1481'± W. OF PASADENA AVE.

CALIFORNIA BLVD.
759'± E. OF ORANGE GROVE BLVD.

CENTERLINE TIES

SURVEYORS SERVICE COMPANY, STA MESA - STOCK NO. 411

DO NOT EXTEND NOTES THIS SIDE OF LINE

CO ENG FB 3663-122

122

SURVEY OF _____ F B NO. _____ PAGE 2

SURVEY BY MILLER ENGR. CO. TRACT NO. 37642

DATE DEC. 22, 1980

DAMIAN W. HOLTHER SR. RCE 15160

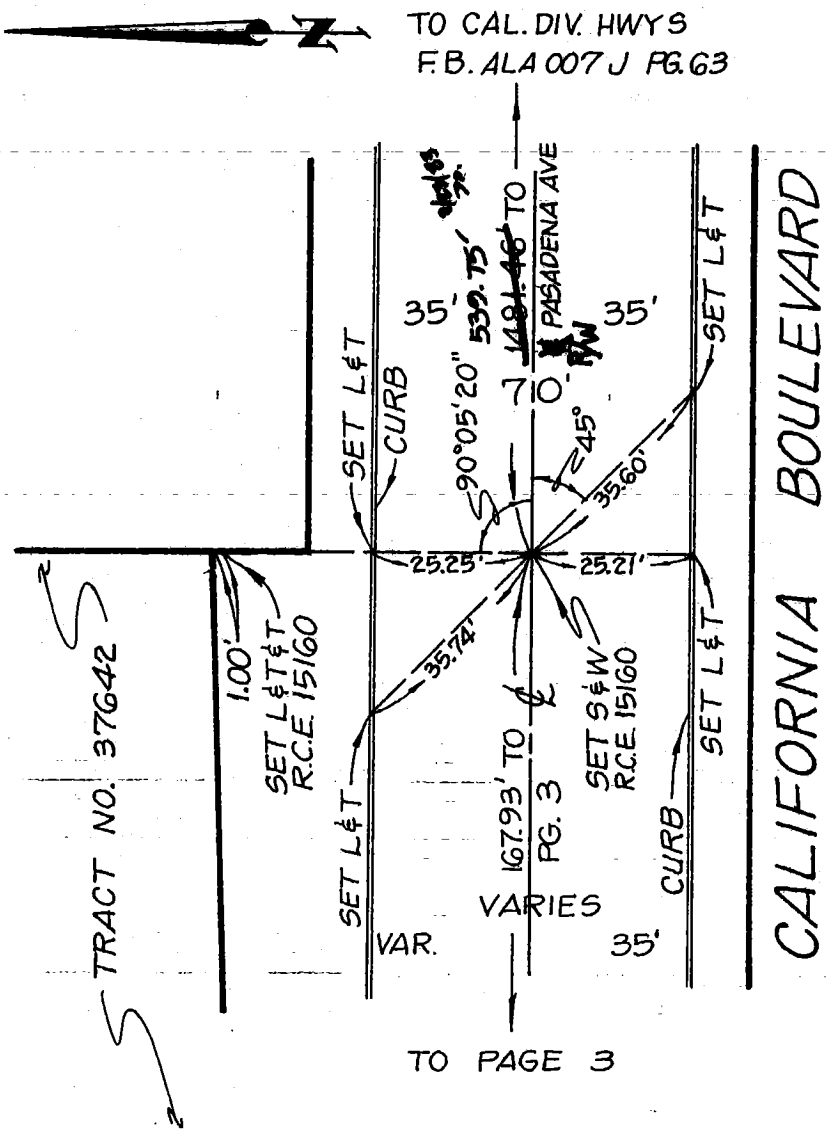

W.S. 8, D-7 (41)

SURVEYORS SERVICE COMPANY, SANTA MESA - STOCK NO. 411

DO NOT EXTEND NOTES THIS SIDE OF LINE

CO ENG FB 3663-123

123

SURVEY OF _____ F B NO. _____ PAGE 3

SURVEY BY MILLER ENGR. CO. TRACT NO. 37642

DATE DEC. 22, 1980

DAMIAN W. HOLTHER SR. RCE 15160

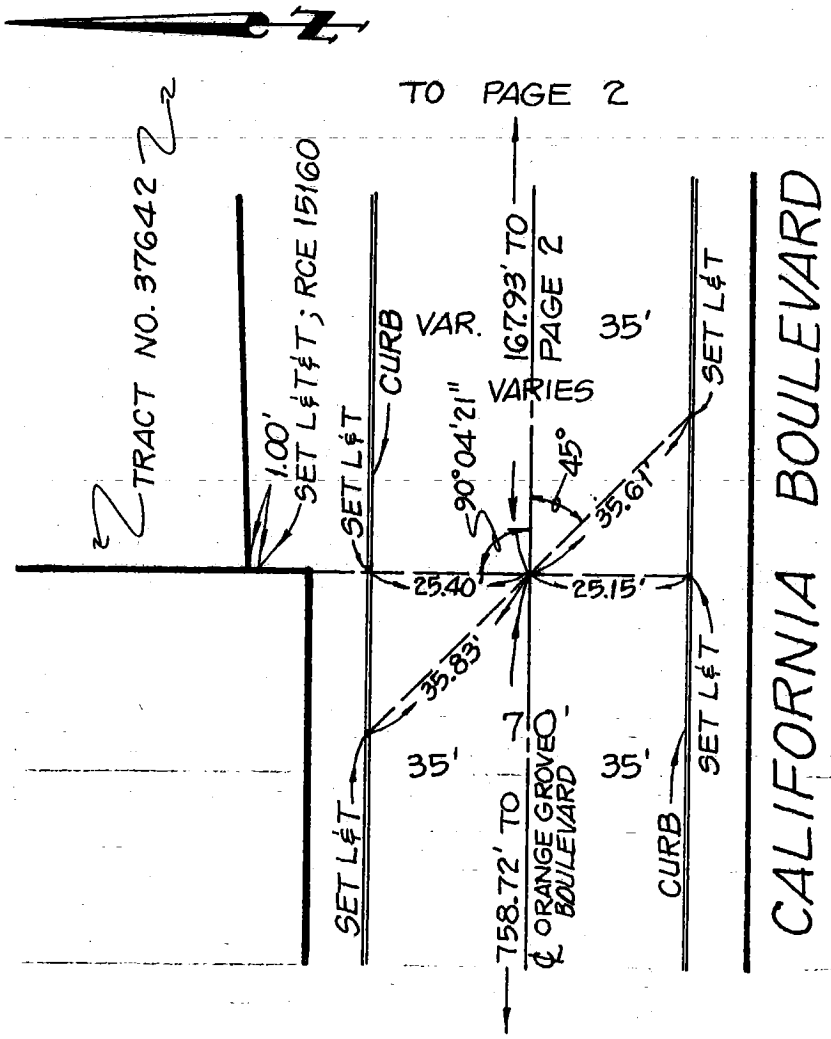

DO NOT EXTEND NOTES THIS SIDE OF LINE

SURVEYORS SERVICE COMPANY, SANTA MESA - STOCK NO. 411

W. S. 8, D-2 (42)

CO ENG FB 3663-124

SURVEY OF CENTERLINE TIES F B NO. 100-C PAGE 378

SURVEY BY SOUTH BAY ENGINEERING CORP. TRACT NO. 27006 (ROLLING HILLS)

DATE 04-27-82 J.N. H-1219-5

ENGINEER: RAYMOND L. QUIGLEY, R.C.E. 7191

MARTIN
LISKO
CULLEN

NOT TO SCALE

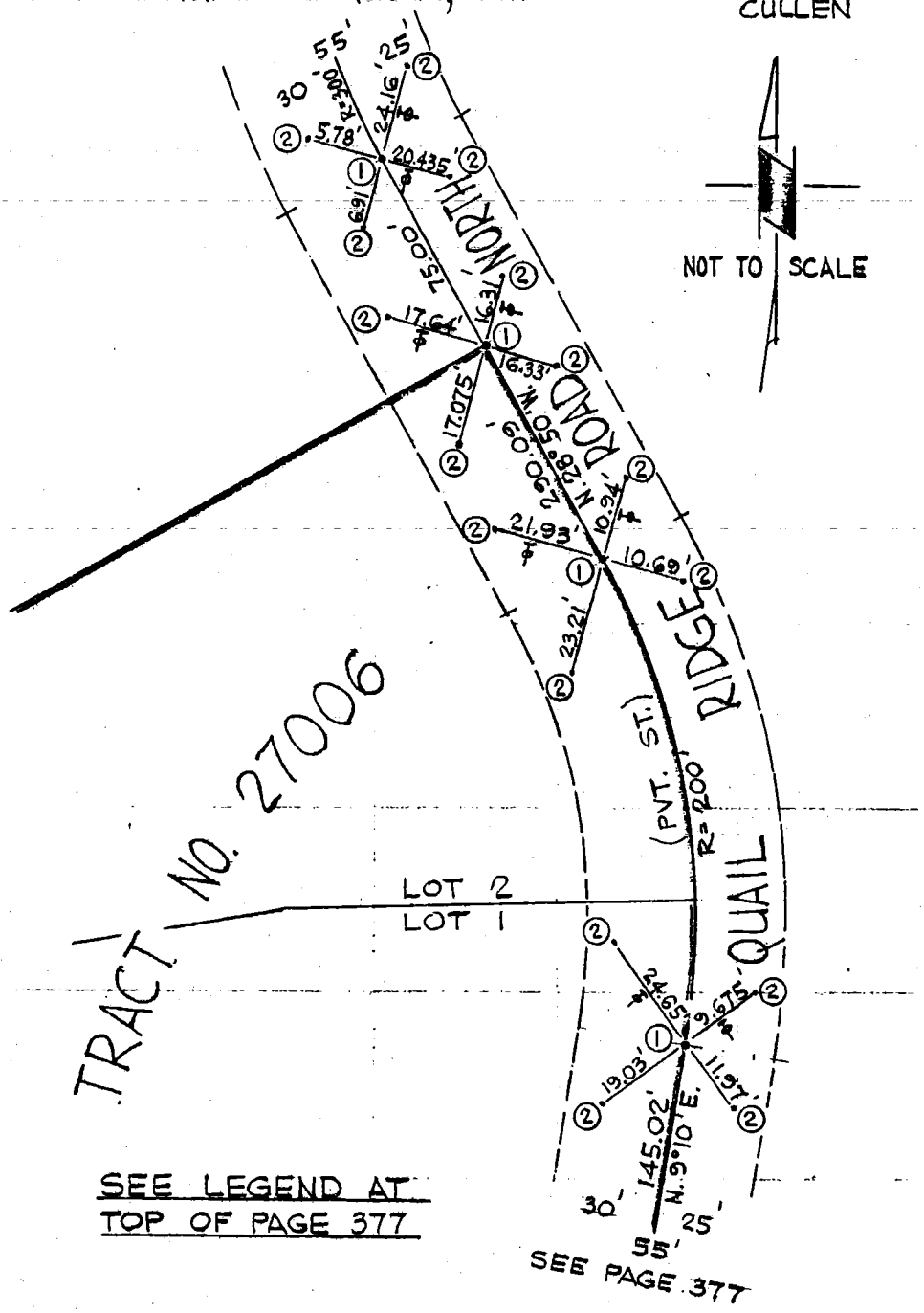

W.S. 27, D-4 (46)

SURVEYORS SERVICE COMPANY - MESA - STOCK NO. 411

DO NOT EXTEND NOTES THIS SIDE OF LINE

125

CO ENG FB 3663- 125

SURVEY OF CENTERLINE TIES F B NO 100-C PAGE 377

SURVEY BY SOUTH BAY ENGINEERING CORP. TRACT NO. 27006 (ROLLING HILLS)

DATE 04-27-82 J.N. H-1219-5

ENGINEER: RAYMOND L. QUIGLEY, R.C.E. 7191

MARTIN
LISKO
CULLEN

LEGEND

① MON.; SET S.W.&T. ON PAVEMENT SURFACE.

② TIE: SET 1" I.P., 12" DEEP, 1' OUTSIDE E.P.

③ TIE: SET S.W.&T. IN ROLLED EDGE A.C. PVMNT.

④ TIE: SET S.W.&T. IN A.C. CURB.

⑤ TIE: SET L.&T. IN CONC. DRIVEWAY.

ALL MONS. & TIES ARE TAGGED R.C.E. 7191

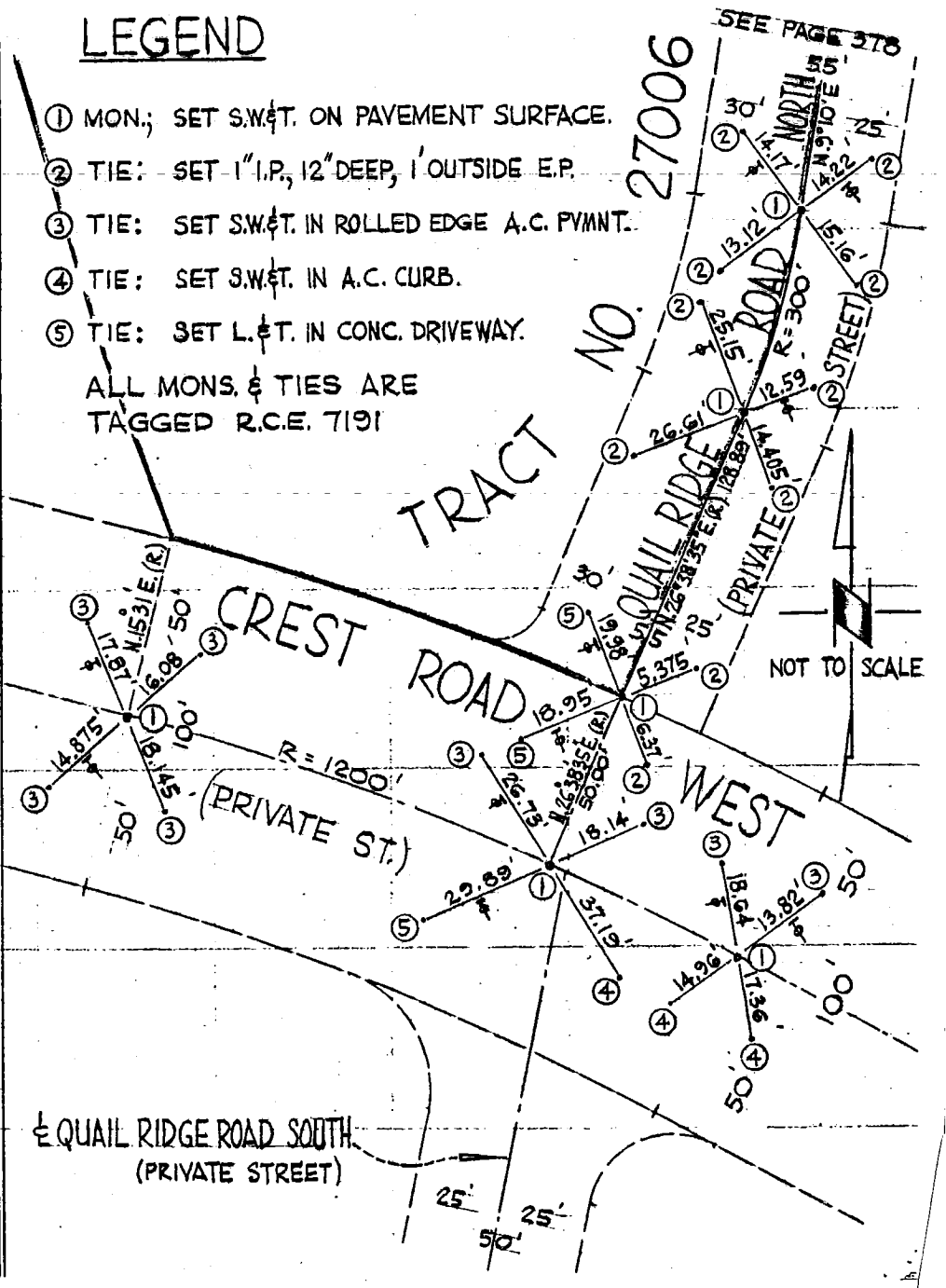

W.S. 27, D-4 (47)

SURVEYORS SERVICE COMPANY ... TA MESA - STOCK NO. 411

DO NOT EXTEND NOTES THIS SIDE OF LINE

126

CO ENG FB 3663- 126

SURVEY OF WEST KNOLL DRIVE F B NO. ____ PAGE ____
SURVEY BY C.W. COOK CO. TRACT NO. 37550
DATE 12-22-81

L.P. COOK L.S. 4285

WEST KNOLL DRIVE
SHERWOOD DRIVE — MELROSE AVE

CENTERLINE TIES
FOR TRACT LINE TO TRACT
NO. 37550

SURVEYOR
LEE PENNINGTON
CHAINMAN
RAY ALMANZAN

ALL DISTANCE SHOWN AS
MEASURED ARE CORRECTED
TO 68° F

P. MOLICA
12-28-81

SURVEYORS SERVICE COMPANY STA MESA - STOCK NO. 411

DO NOT EXTEND NOTES THIS SIDE OF LINE

127 CO ENG FB 3663- 127

SURVEY OF WEST KNOLL DRIVE F B NO. ____ PAGE ____
SURVEY BY C. W. COOK CO. TRACT NO. 37550
DATE 12-22-81

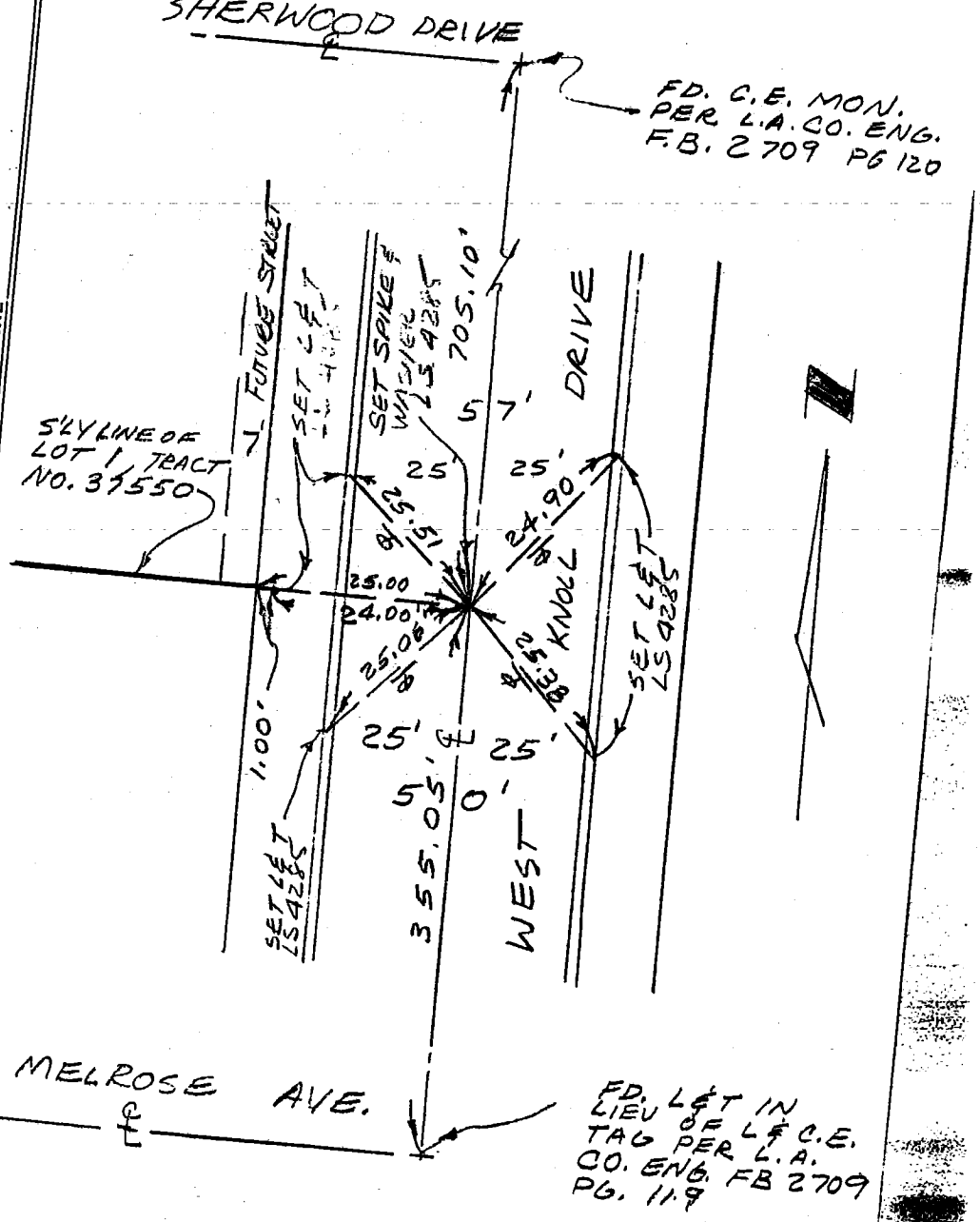

DO NOT EXTEND NOTES THIS SIDE OF LINE

SURVEYORS SERVICE COMPANY COSTA MESA - STOCK NO. 411

W.S. 27, B-3 180

CO ENG FB 3663- 128

128

SURVEY OF _____ F B NO. _____ PAGE 1

SURVEY BY R.S. ANGVIRE, RCE 9284 TRACT NO. 41737

DATE _____

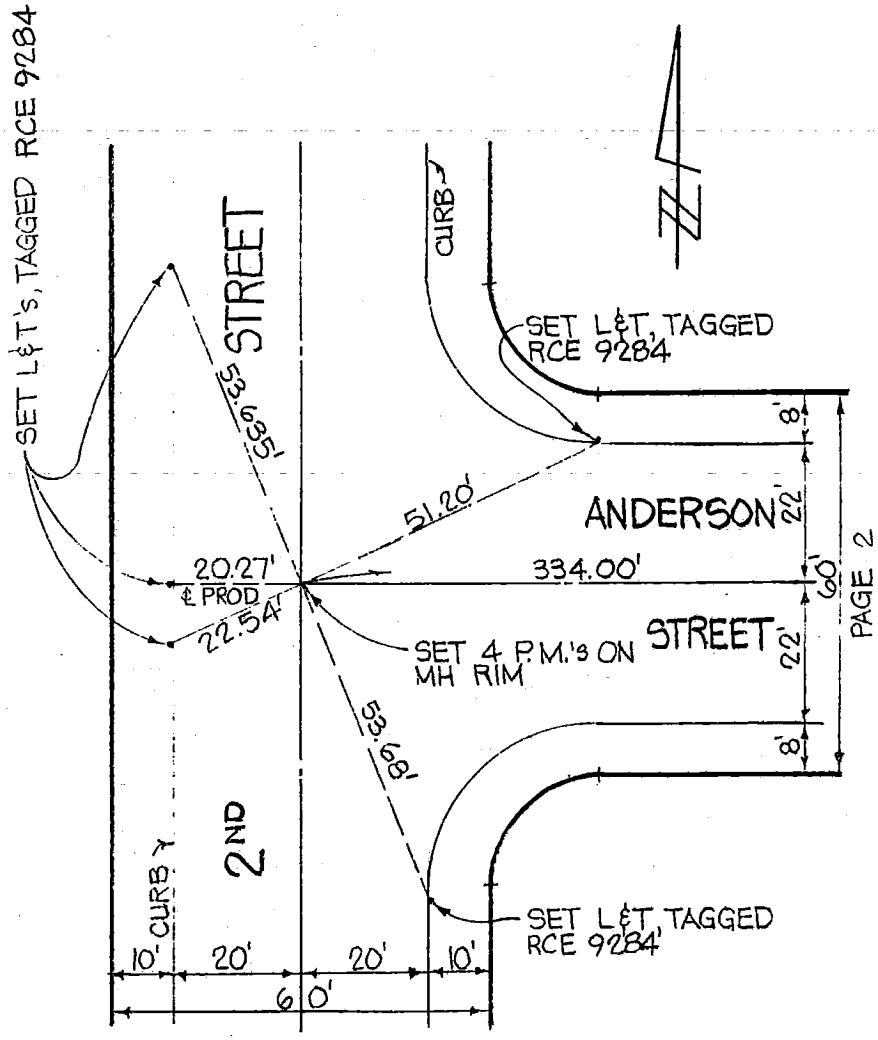

W.S. 7, C-4 (82)

SURVEYORS SERVICE COMPANY, COSTA MESA - STOCK NO. 411

DO NOT EXTEND NOTES THIS SIDE OF LINE

CO ENG FB 3663- 129

129

SURVEY OF _____ F B NO. _____ PAGE 2

SURVEY BY R.S. ANGVIRE, RCE 9284 TRACT NO. 41737

DATE _____

W.S. 7, C-4 (8)

SURVEYORS SERVICE COMPANY STA MESA - STOCK NO. 411

DO NOT EXTEND NOTES THIS SIDE OF LINE

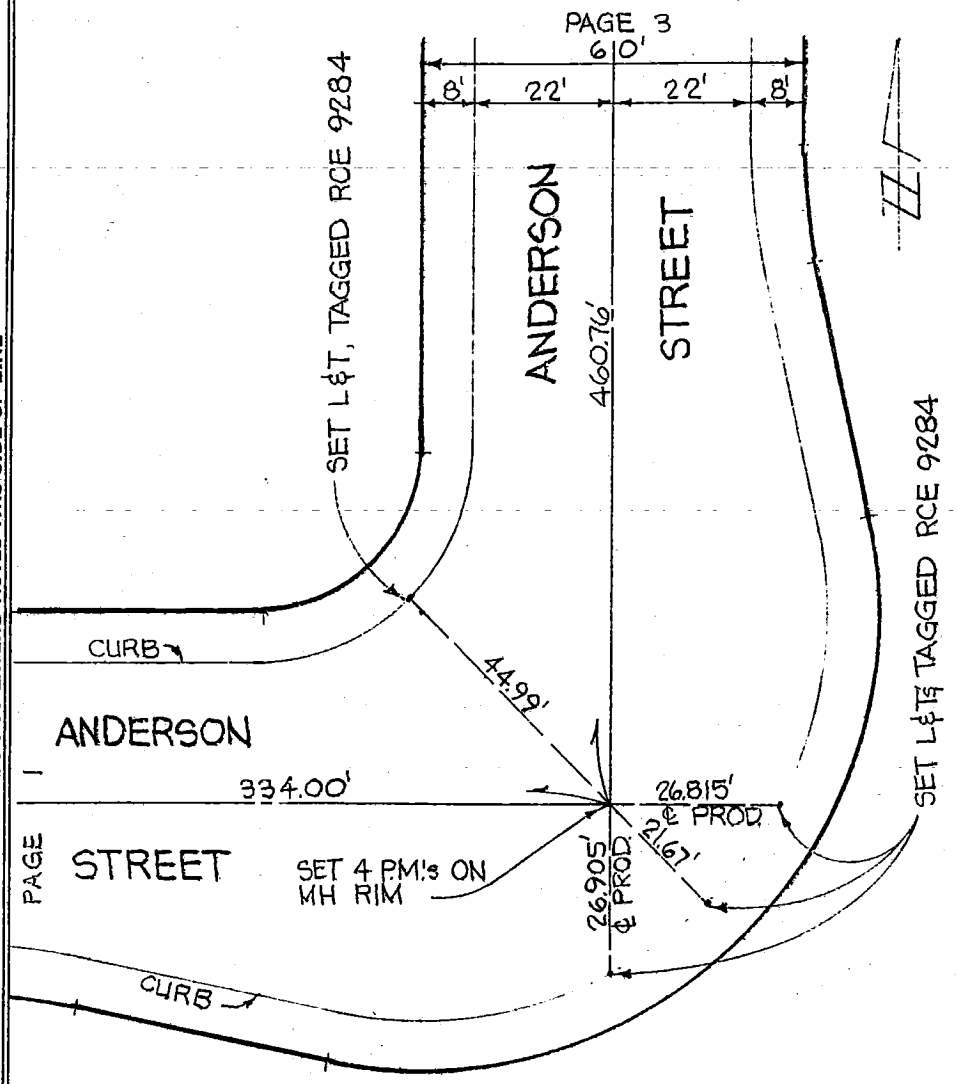

CO ENG FB 3663- 130

130

SURVEY OF _____ F B NO. _____ PAGE 3

SURVEY BY R.S. ANGVIRE, RCE 9284 TRACT NO. 41737

DATE _____

W.S. 7, C-484

SURVEYORS SERVICE COMPANY COSTA MESA - STOCK NO. 411

DO NOT EXTEND NOTES THIS SIDE OF LINE

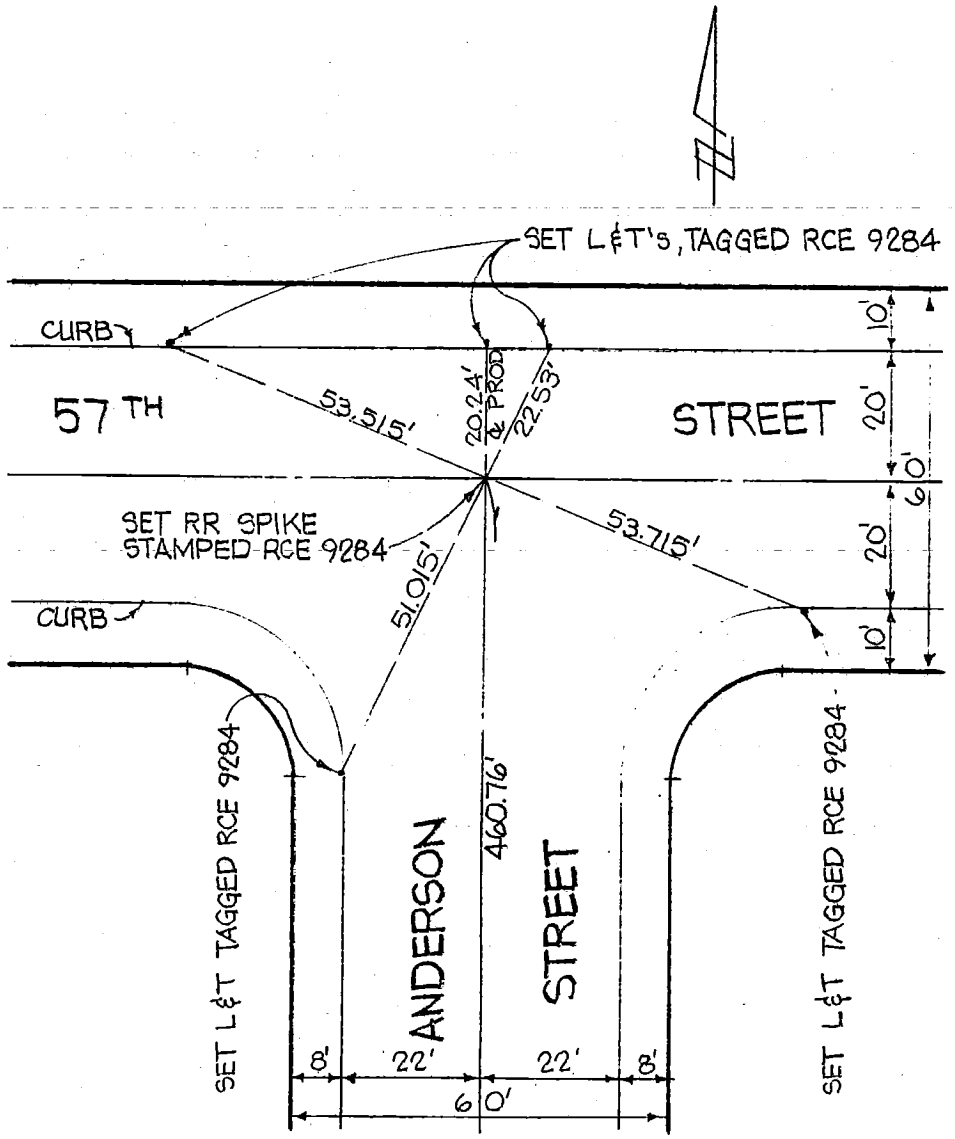

PAGE 2

W.S. 36, B-4 (111)

SURVEYORS SERVICE COMPANY — TA MESA - STOCK NO. 411

DO NOT EXTEND NOTES THIS SIDE OF LINE

131

CO ENG FB 3663- 131

SURVEY OF ℄ TRAVERS AVE F B NO. ____ PAGE 1

SURVEY BY PSOMAS & ASSOC. TRACT NO. RM.13798

DATE 3-15-82

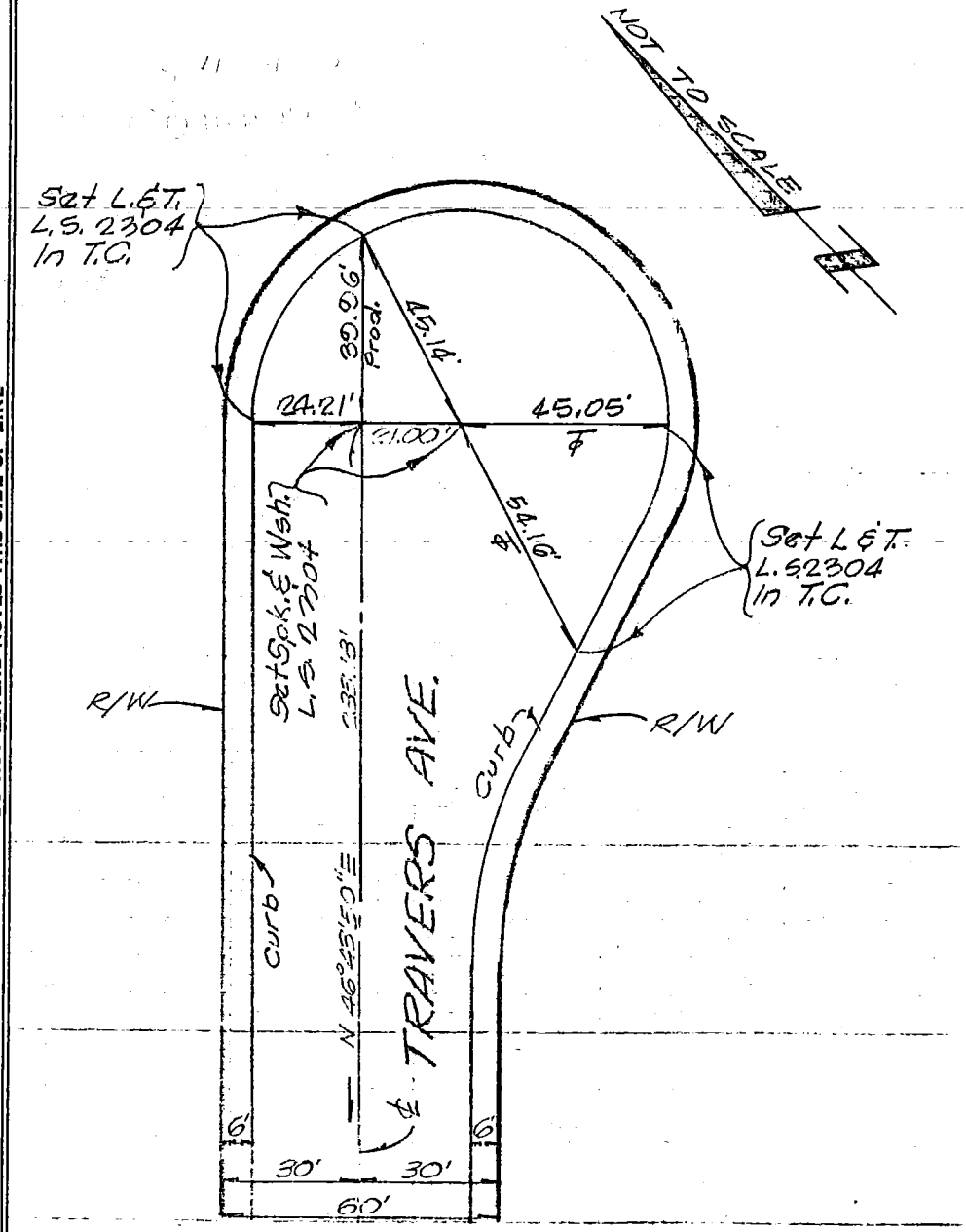

SEE SHT. 2

CO ENG FB 3663- 132

132

SURVEY OF ℄ TRAVERS AVE & TELEGRAPH FB NO. ____ PAGE 2

SURVEY BY PSOMAS & ASSOC. TRACT NO. RM. 13798

DATE 11-13-92

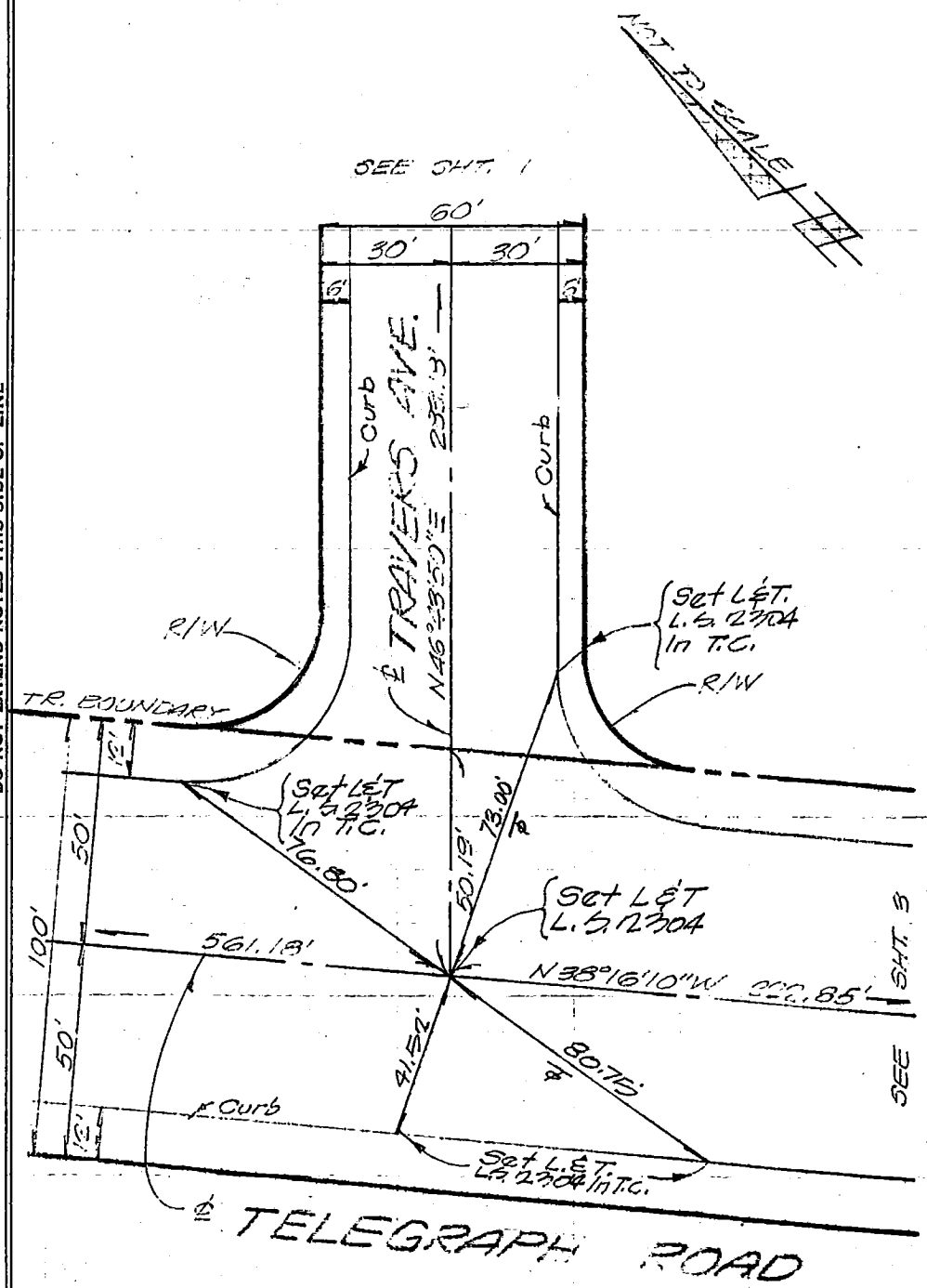

W.S. 36, B-4 (30)

SURVEYORS SERVICE COMPANY SANTA MESA - STOCK NO. 411

DO NOT EXTEND NOTES THIS SIDE OF LINE

CO ENG FB 3663- 133

133

SURVEY OF [illegible] F B NO. ____ PAGE 2

SURVEY BY PSOMAS & ASSOC. TRACT NO. P.M. 13798

DATE 3-15-82

W.S. 36, B-4 (112)

SURVEYORS SERVICE COMPANY — STA MESA - STOCK NO. 411

DO NOT EXTEND NOTES THIS SIDE OF LINE

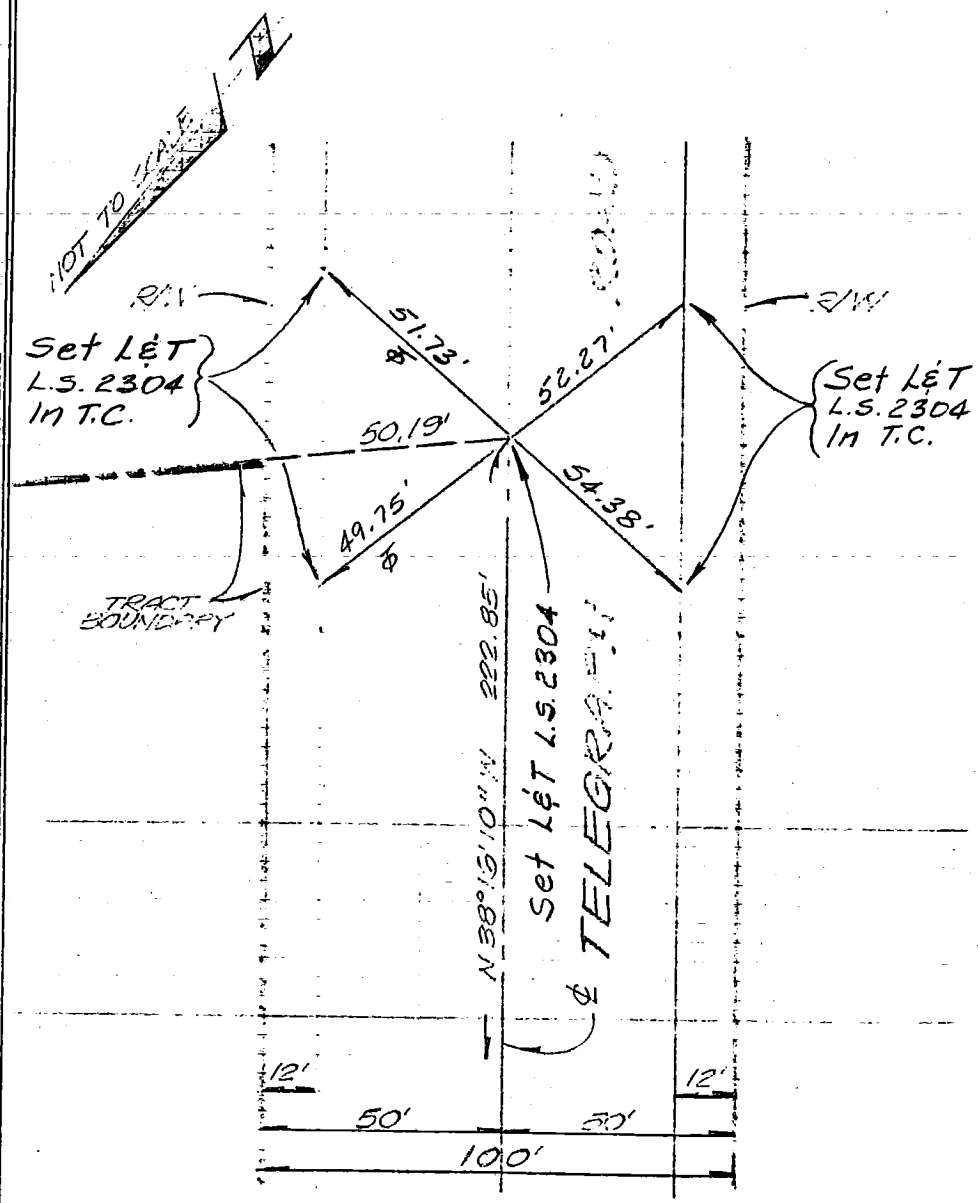

See Sht. 2

FS 1-76
C.E.L.S. CORP.

134

CO ENG FB 3663- 134

SURVEY OF AMAR & AZUSA DATE 10 JUNE 82 J.O. 219-02

PARTY NO. AND MEMBERS T. MARGRAVE, R. LOSH F.B. 110 PAGE 1 OF 2

NOTES CALC'D BY: CALCS CHECKED BY: MAP NO.: PM12512 WEATHER: CLEAR, WARM

114-297 C-1 (21) & (22)

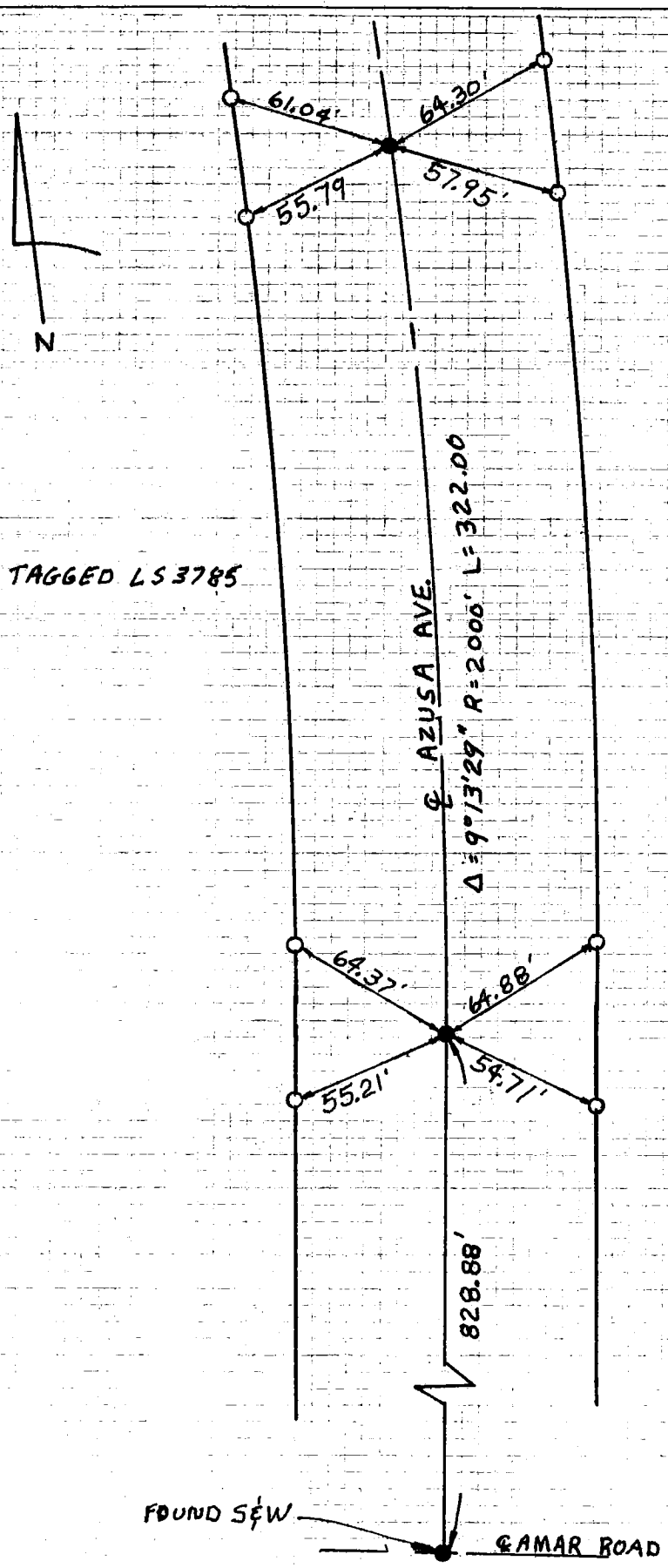

MONUMENT NOTES

O = L&T

● = S&T S&W TAGGED LS 3785

PS 1-76
C.E.L.S. CORP.

135

CO ENG FB 3663- 135

SURVEY OF: AMAR & AZUSA DATE 10 JUNE 82 J.O. 219-02

PARTY NO. AND MEMBERS T. MARGRAVE, R. LOSH F.B. 110 PAGE 2 OF 2

NOTES CALC'D BY: CALCS CHECKED BY: MAP NO.: PM 12512 WEATHER: CLEAR, WARM

114-297 C-1 (23)

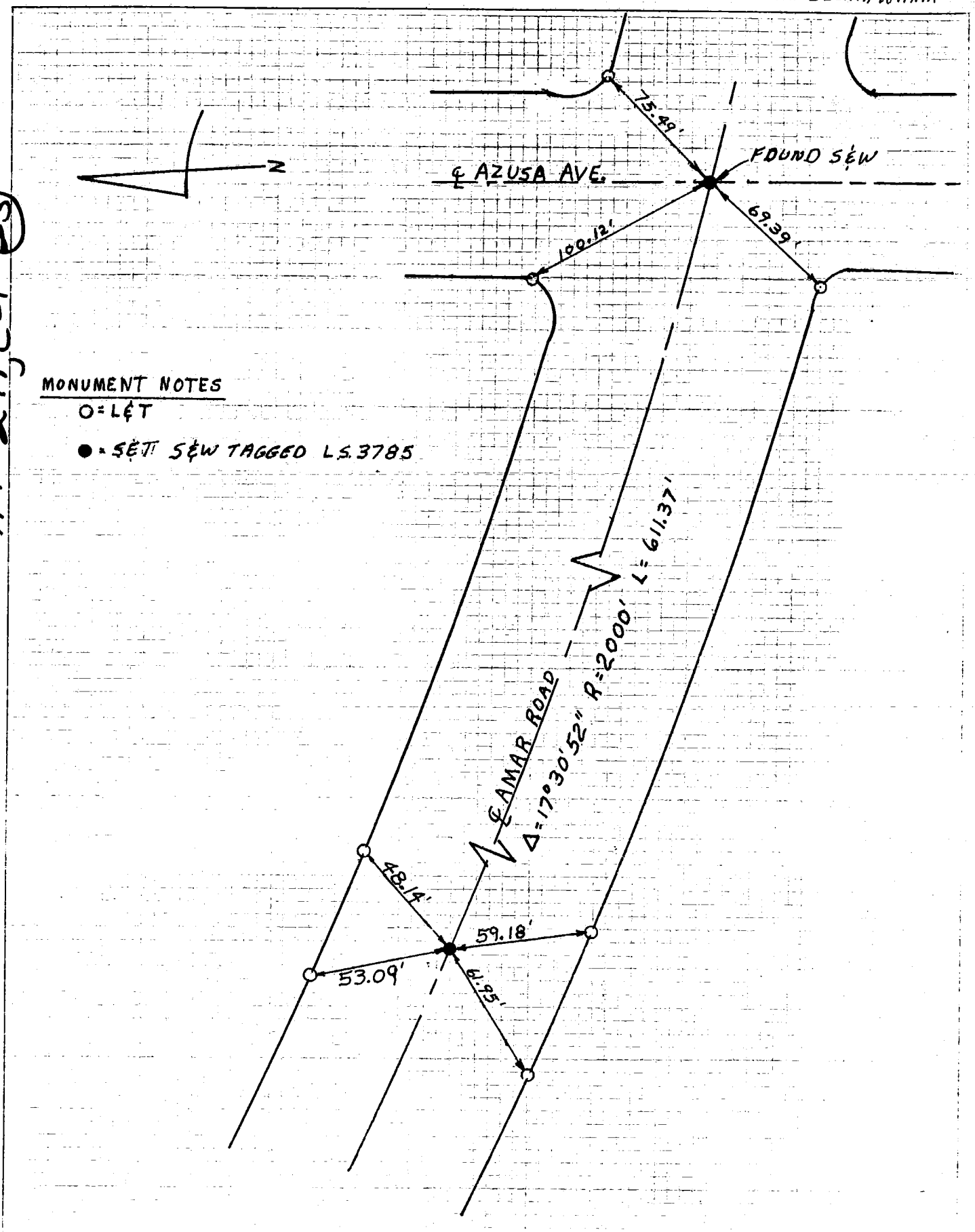

126

ENG. 3.883B (12/78)
Title & Plat Sheet
50% Rag

Surveyed by — L. V. Vadasz Date Feb 7, 1991 F.B. _____ Pg. 1

Type of Survey ℄ Monumentation Sheet _____ of _____

Distances corrected to 68° _____ Monuments tagged _____ LS # 3571 RCE # _____ Tract or Parcel Map # 14955

Checked by _____ Date _____ km grid _____ MB _____

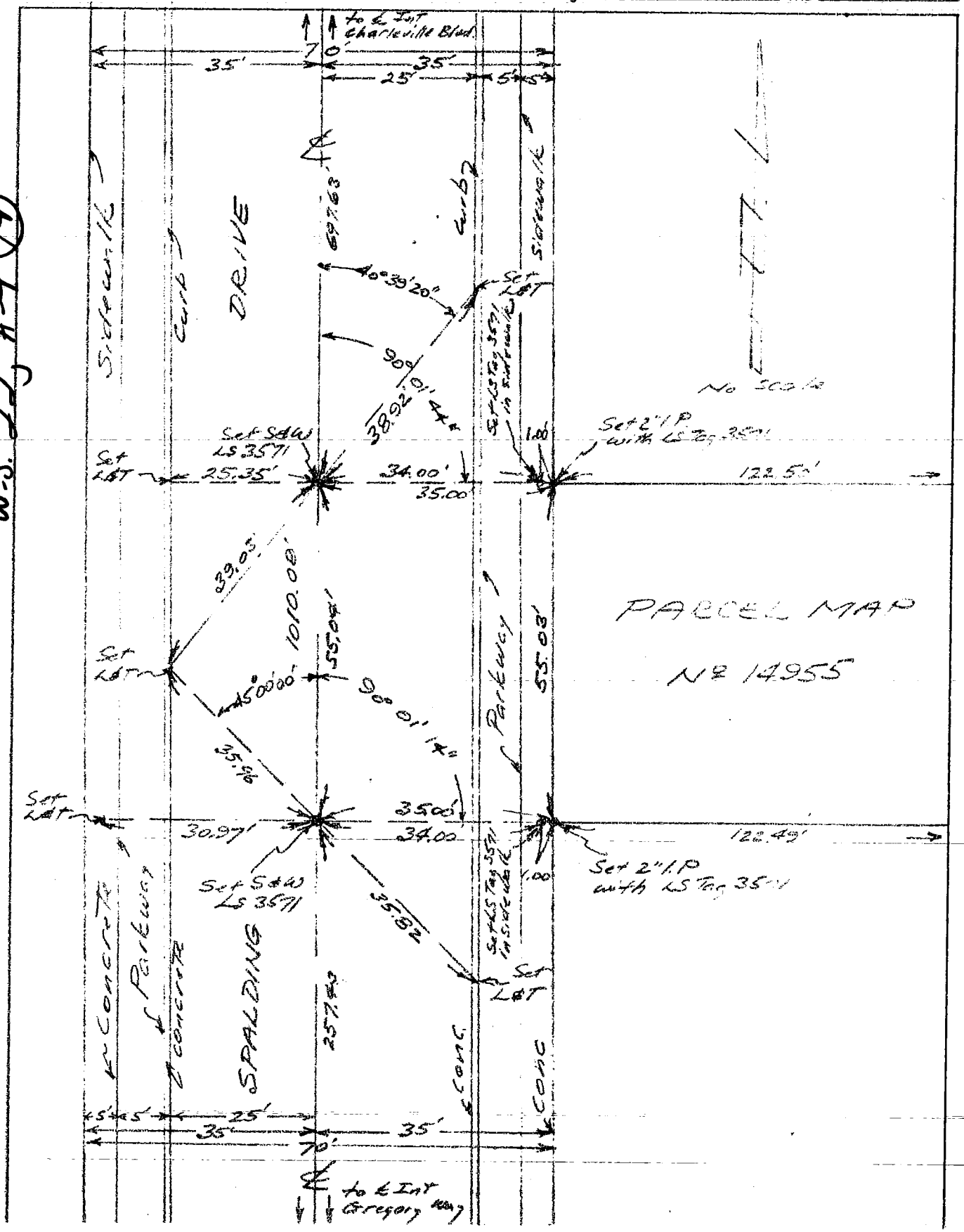

NOTE: Additions or changes must be initialed, and dated.

W.S. 22, A4 (14)

Return original to
BUREAU OF ENGINEERING
SURVEY DIVISION, Rm. 835
200 N. Main St. — Los Angeles 90012

Ground Dist. X Correction Factor: _____ = Grid Distance

ENG. 3.883B (12/78)
Title & Plat Sheet
50% Rag

Surveyed by L. V. Vadasz Date Feb 7, 1981 F.B. _____ Pg. 2

Type of Survey ℄ Monumentation Sheet _____ of _____

Distances corrected to 68° _____ Monuments tagged _____ L S # 3571 Tract or R C E # _____ Parcel Map # 14955

Checked by _____ Date _____ km grid _____ MB _____

NOTE: Additions or changes must be initialed, and dated.

W.S. 22, B-4 (13)

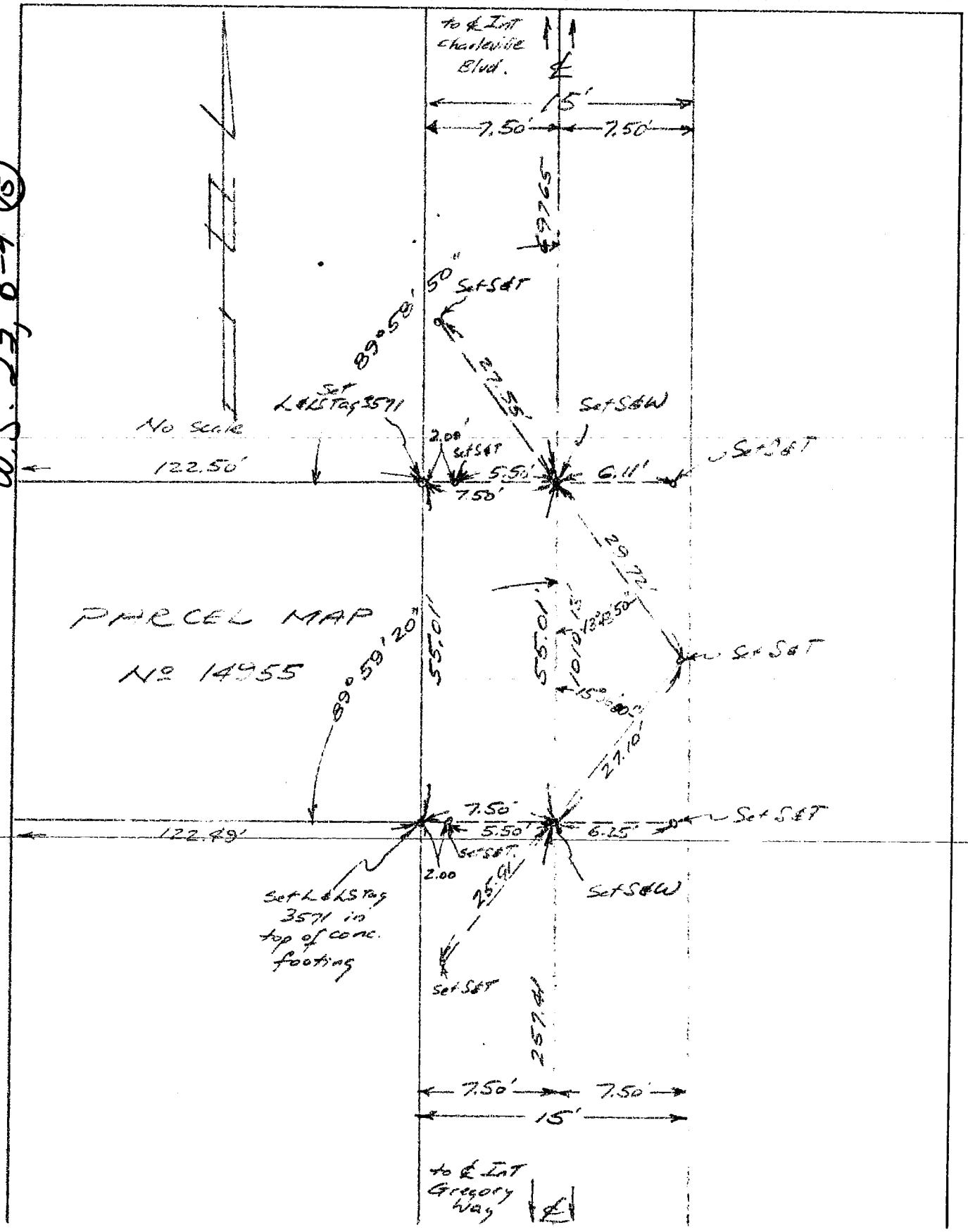

Return original to
BUREAU OF ENGINEERING
SURVEY DIVISION, Rm. 835
200 N. Main St. — Los Angeles 90012

Ground Dist. X Correction Factor: _____ = Grid Distance

CO ENG FB 3663- 13#

180

SURVEY OF ℄ TIES

SURVEY BY WESLEY R. LIND, RCE 16362
LIND & HILLERUD, INC.

TR. NO. 40585

DATE AUGUST, 1982

SHEET 1 OF 5

144-027 B-1 (20)

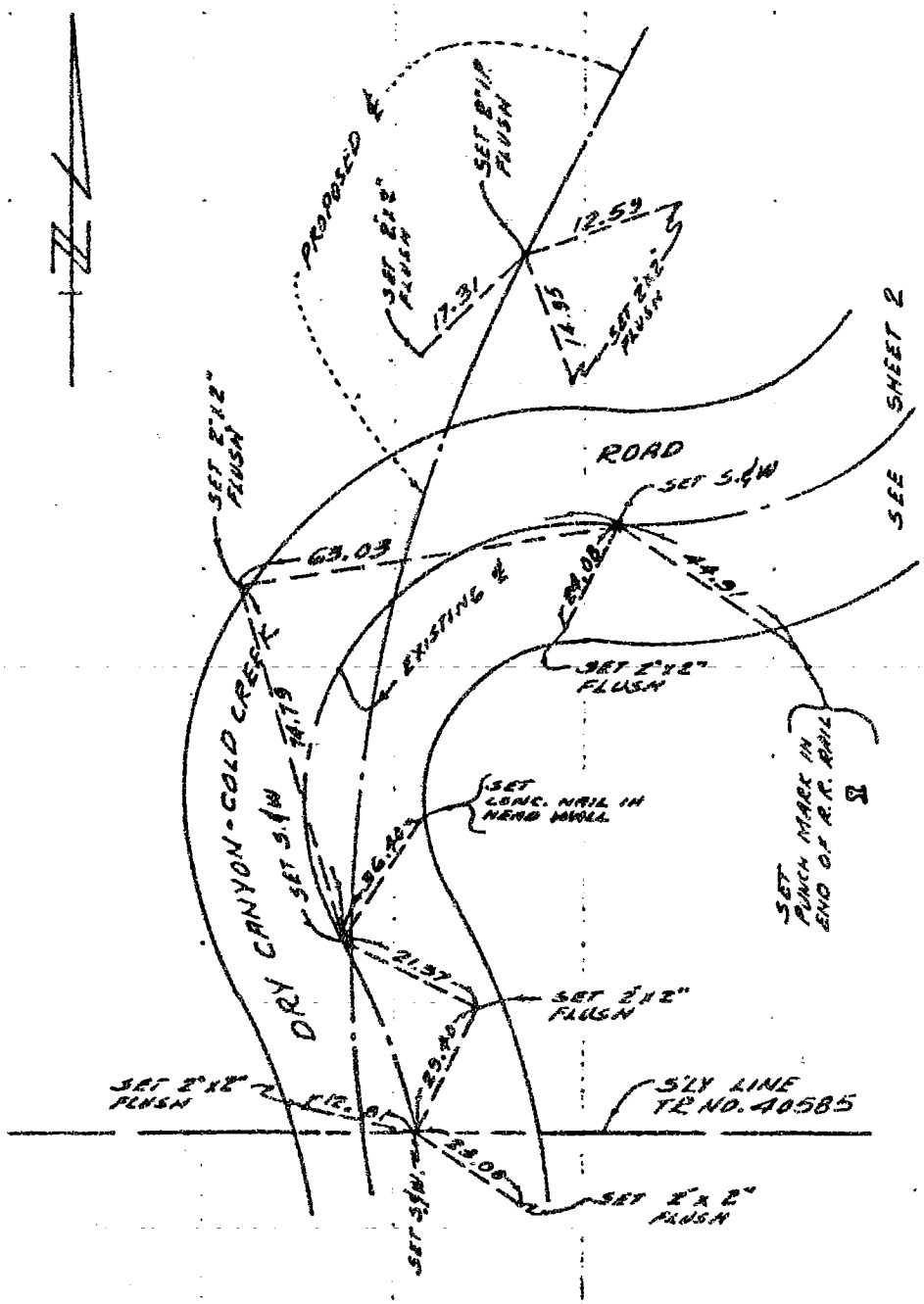

CO. ENG FB 3663-139

SURVEY OF ℄ TIES

SURVEY BY WESLEY R. LIND, R.C.E. 16362
LIND & HILLERUD, INC.

TR. NO. 40285

DATE AUGUST, 1982

SHEET 2 OF 5

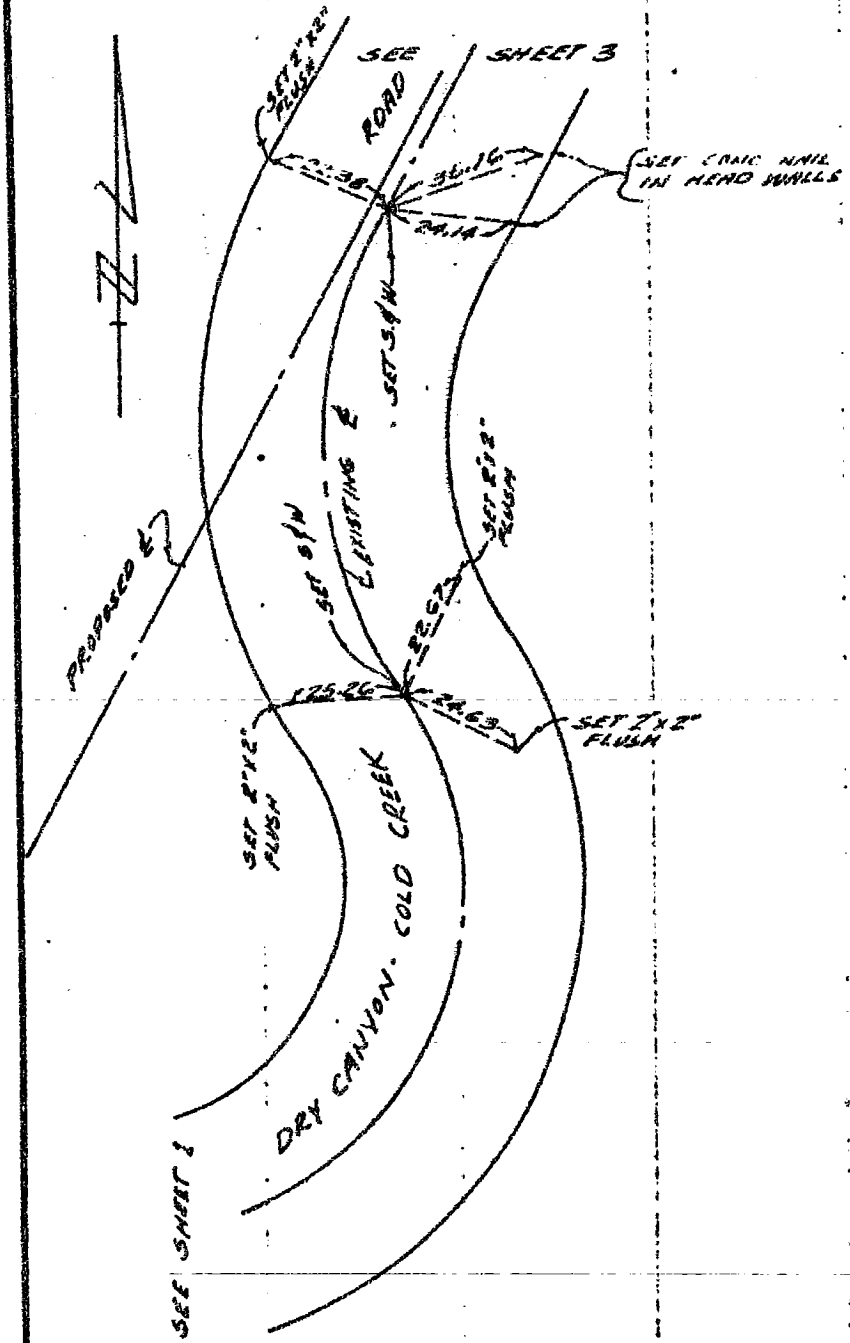

144-077, B-1 (21)

SO. CALIF. BLUE PRINT CO.

140

CO ENG FB 3663- 140

SURVEY OF ℄ TIES

SURVEY BY WESLEY R. LIND, RCE. 16362
LIND & HILLERUD, INC.

TR. No. 40585

DATE AUGUST 1982

SHEET 3 OF 5

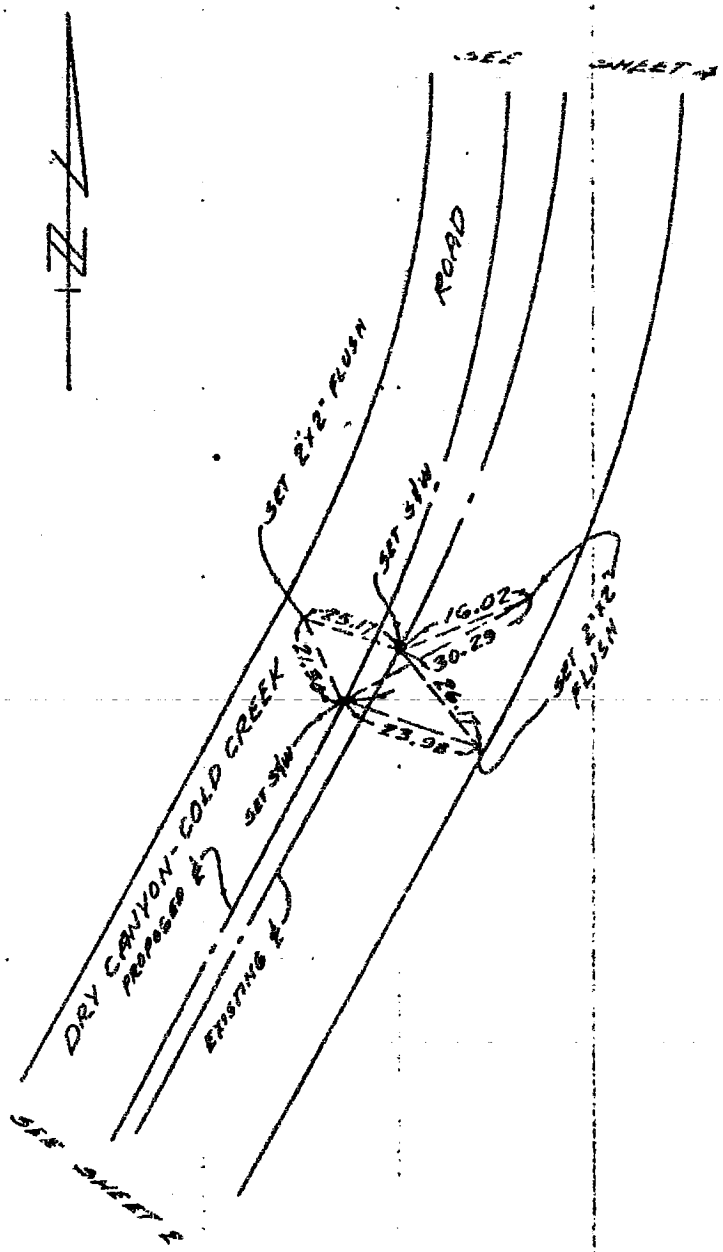

1414-077 B-1 (22)

BD. CALIF. BLUE PRINT CO.

141

SURVEY OF ℄ TIES

SURVEY BY WESSLEY R. LIND, RCE. 16362
LIND & HILLEBRAND, INC.

TR. NO. 40583
SHEET 4 OF 5

DATE AUGUST, 1982

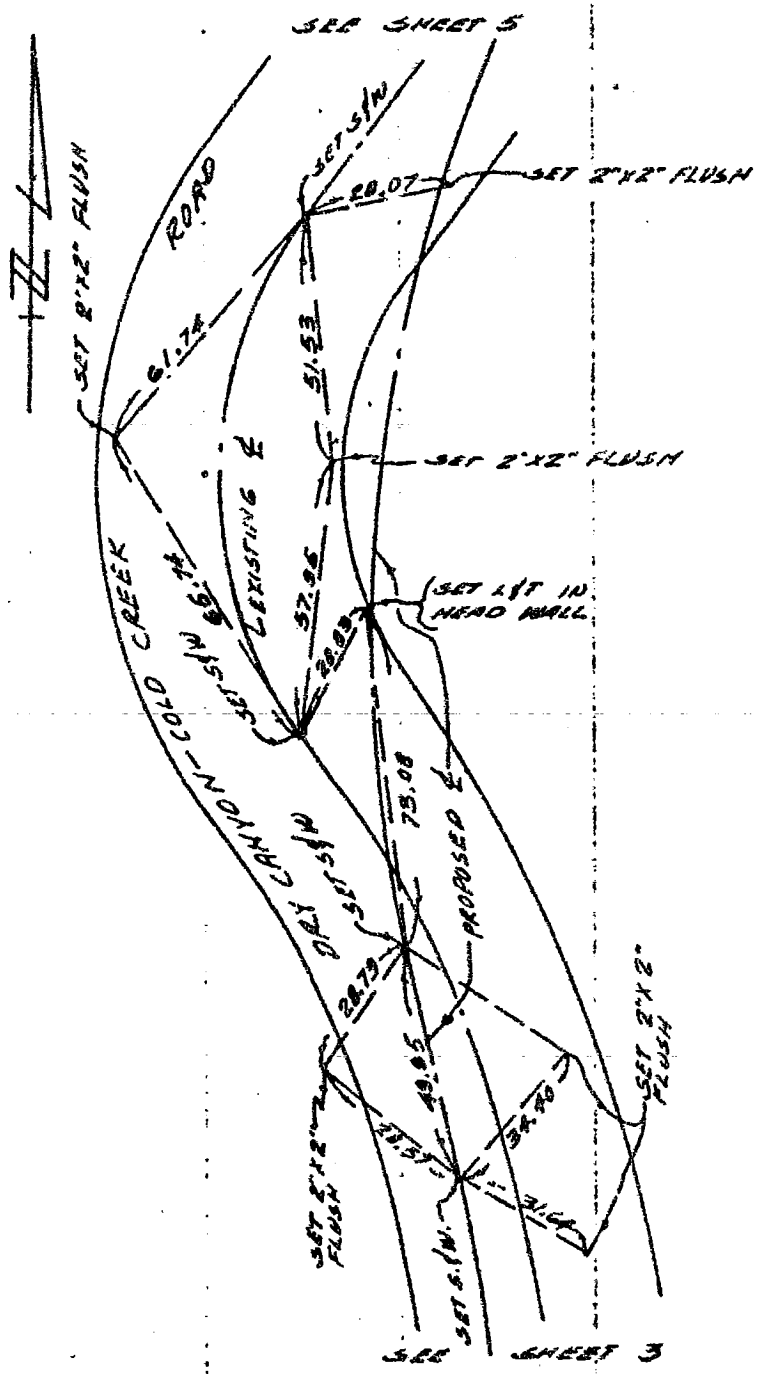

144-077 B-1 (23)

80. CALIF. BLUE PRINTED.

142

SURVEY OF ℄ TIES

SURVEY BY WESLEY R. LINE RCE 16362
LINO & HILLERUD, INC.

TR. No. 40585

DATE AUGUST 1982

SHEET 5 OF 5

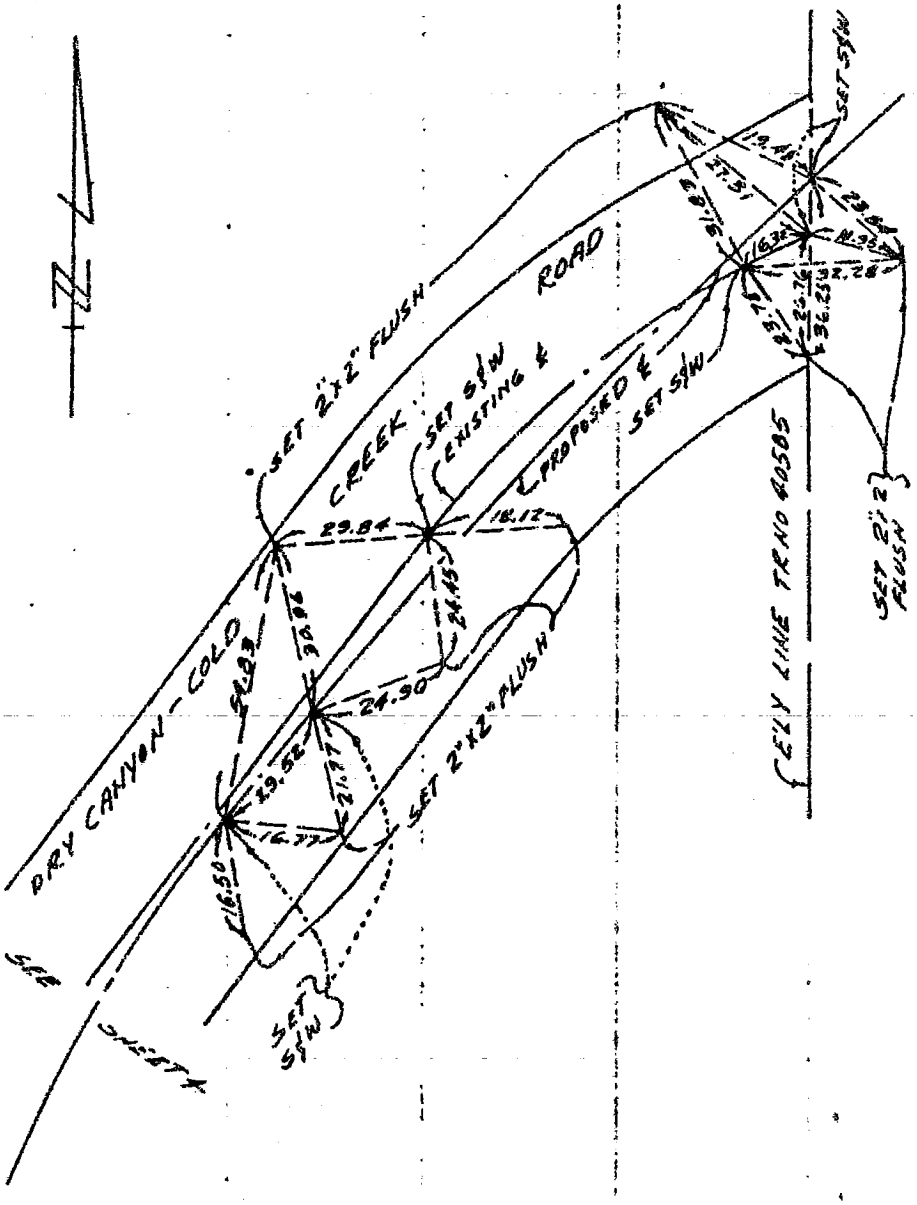

159-077, B-3 (37)
SO. CALIF. BLUE PRINT CO.

143

CO ENG FB 3663- 143

SURVEY OF CENTERLINE TIES F. B. PG.

SURVEY BY HARVEY A. GOODMAN RCE 15900 TR. No. 41693

DATE JULY 14, 1982

W.S. 31, D-2 (18)

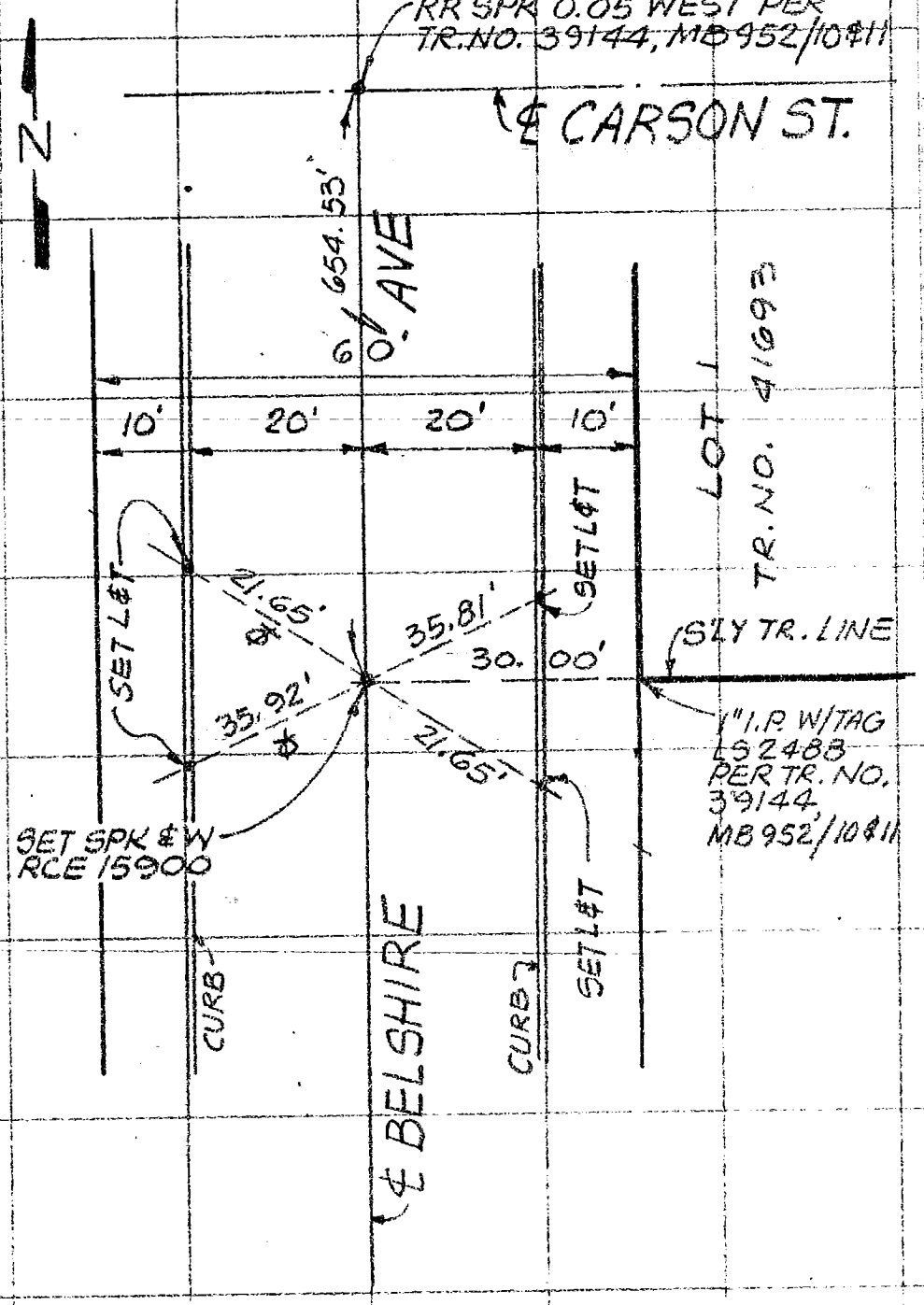

SO. CALIF. BLUE PRINT CO.

PARCEL MAP No. 14090 SEPT. 21, 1982
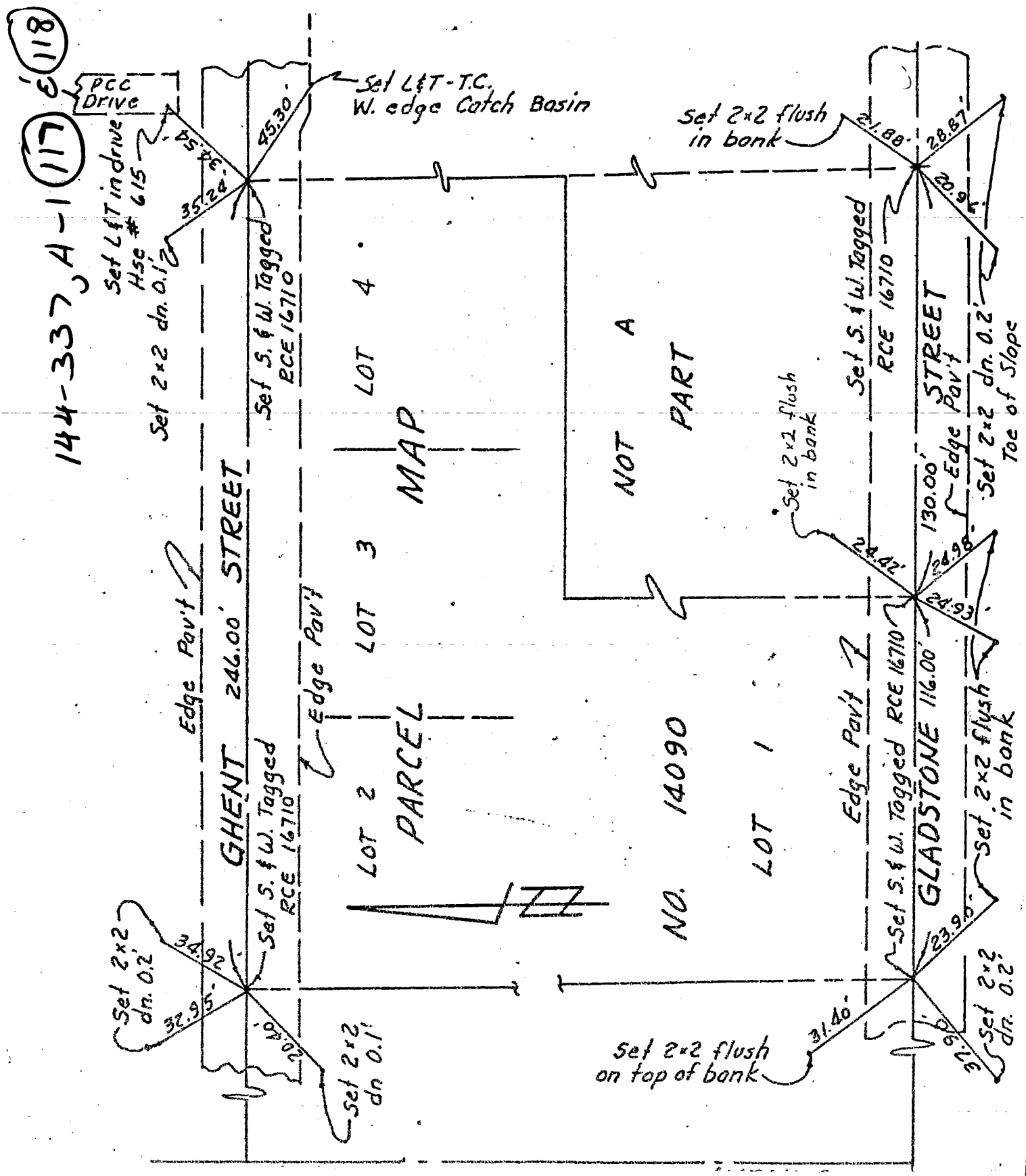
SURVEY BY JAMES P. McDONOUGH · RCE 16710