Notes Ck'd by	Survey of
Map No.	JN Tape Std °F
Office Work	Surveyed by
Checked	Notes Date
	Indexed

F.B. PG.

3669

Tr. 34921	1-2	Bureau of Engineering, City of L.A.
Tr. 35144	3-4	L. Cushman
PM 15115	5	G.R.Psomas.
Tr. 37527	6	Patton-Nouri
Tr. 37516	7	Olson Surv. Service
Tr. 40758	8-9	L.P.Cook
Long Beach Unit 2	10-17	Flood Control Mon's replacement.
Tr. 35230	18-22	L. Cushman
PM 15825	23	L.A.Bivens
Tr. 42939	24	Loren Phillips & Ass.
Tr. 39796	25-26	Denn Engineers
PM 14927	27-31	West Co.
Tr. 41589	32	Miller Eng. Co.
Tr. 32294	33	R.V.Pearsall Inc.
Tr. 34432	34	Boyd Beastrom & Ass.
Tr. 31551	35-45	Spindler Engineering Corp.
Tr. 34032	46-47	Andel Engineering Co.
Tr. 35317	48	Dulin & Boynton
Tr. 35611	49	Michael D. Klipa
Tr. 31138	50-52	Gary L Kaiser.
Tr. 41057	53	Dyson Y.Hamner

~~Pages 54 - 90 : November 1983 Subsidence levels in the City of LONG BEACH.~~ see F.B. 3670 : 1-37.

Tr. 31551	54	Spindler Eng. Corp.
Tr. 43020	55	Triad Design Ass.
PM 15545	56	Rigdon & Ass.
Tr. 33947	57-61	Lanco Eng.
Tr. 43012	62	Triad Design Ass.
PM 16038	63-64	Kugler Surveying & Mapping
Tr. 32347	65-69	WestCo.
Tr. 32945	70-78	Engineering Service Corp.
Tr. 33963	79-83	Sikand Engineering Ass.
Tr. 34364	84-102	Kemmerer Engineering Co. Inc.
Tr. 41143	103	Mollenhauer, Higashi & Moore .
PM 15076	104-107	H.M.Scott & Ass.
PM 15900	108	Loren Phillips & Ass.
PM 42976	109	Triad Design Ass.
Tr. 13635	110-115	Alfred H.Boysen
Tr. 39199	116-121	Lanco Engineering
Tr. 35014	122-125	Robert R. Flores.
Tr. 37874	126-131	Lanco Engineering
Tr. 37034	132-136	same.
Tr. 31551	137	Spindler Engineering Corp.

3669

CO ENG FB 3669-1

ENG. 1383B (12/78)
Title & Plat Sheet
50% Rag

Surveyed by — R.J. SMITH Date OCT 4, 1983 F.B. _____ Pg. _____

Type of Survey CENTERLINE CONTROL Sheet _____ of _____

Distances corrected to 68° _____ Monuments tagged _____ L S # 5189 R C E # _____ Tract or Parcel Map # TR. NO. 34921

Checked by _____ Date _____ km grid _____ MB _____

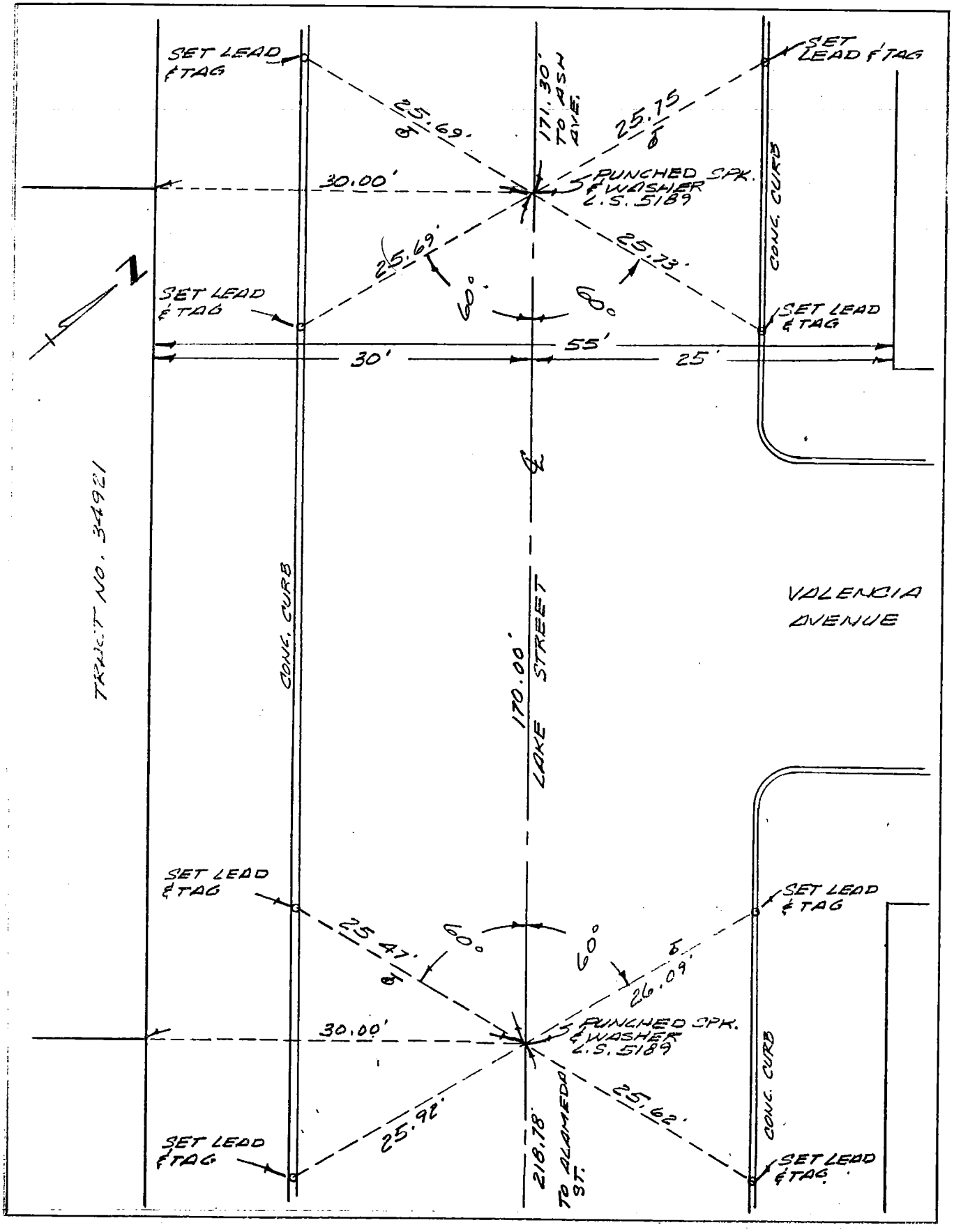

NOTE: Additions or changes must be initialed, and dated.

Return original to
BUREAU OF ENGINEERING
SURVEY DIVISION, Rm 815
200 N. Main St. — Los Angeles 90012

Ground Dist. X Correction Factor: _____ = Grid Distance

ENG. 3.SE3B (12/78)
Title & Plat Sheet
80% Rag

Surveyed by — R. J. SMITH Date OCT. 4, 1983 F.B. _____ Pg. _____

Type of Survey CENTERLINE CONTROL Sheet _____ of _____

Distances corrected to 68° _____ Monitors tagged _____ L S # 5189 RCE # _____ Tract or Parcel Map # TR. No. 34921

Checked by _____ Date _____ km grid _____ MB _____

NOTE: Additions or changes must be initialed, and dated.

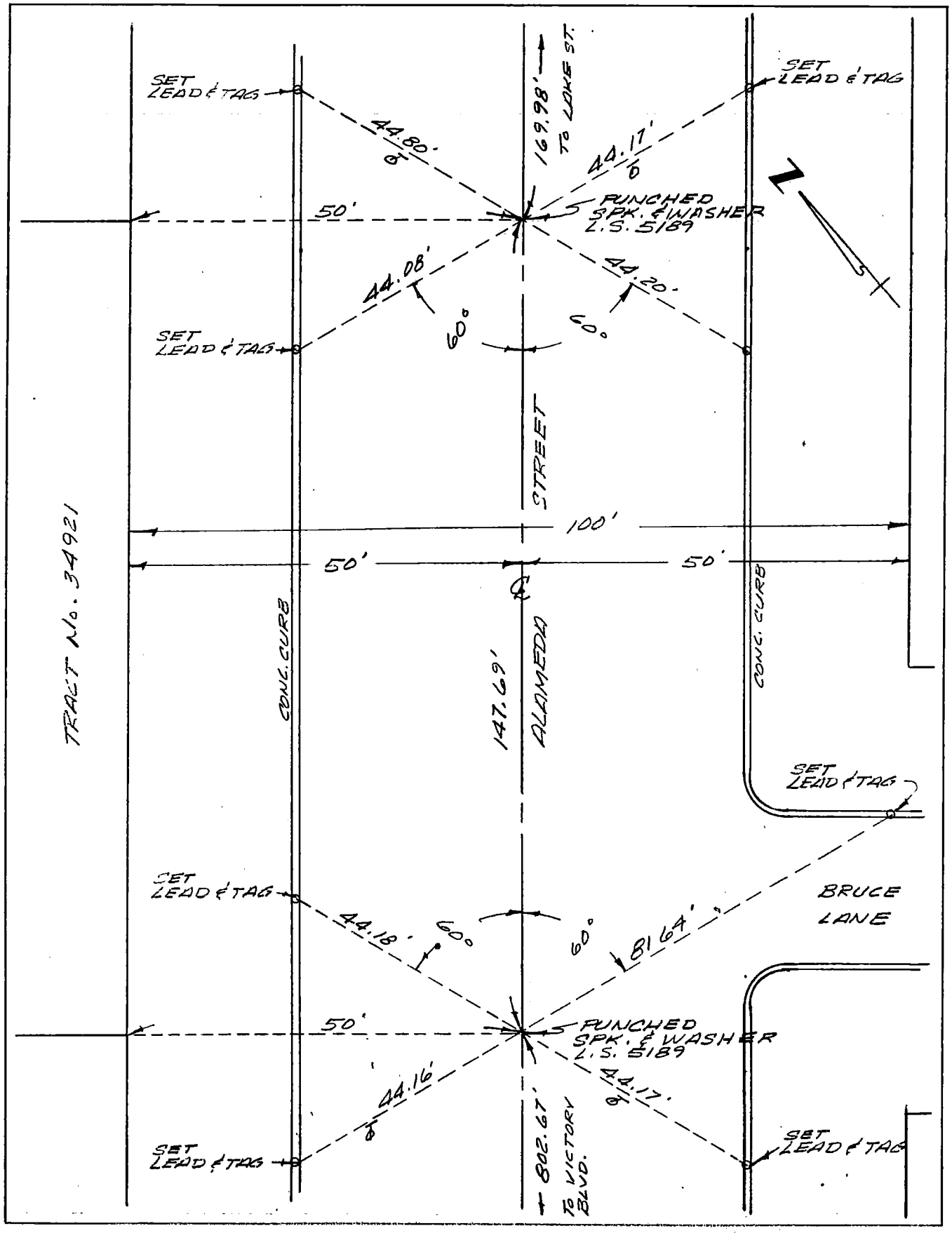

— Grid Distance

Ground Dist. × Correction Factor

CO ENG FB 3669-3

SURVEY OF ℄ TIES F B NO. ____ PAGE 1

SURVEY BY L CUSHMAN TRACT NO. 35144

DATE SEP. 9, 1983

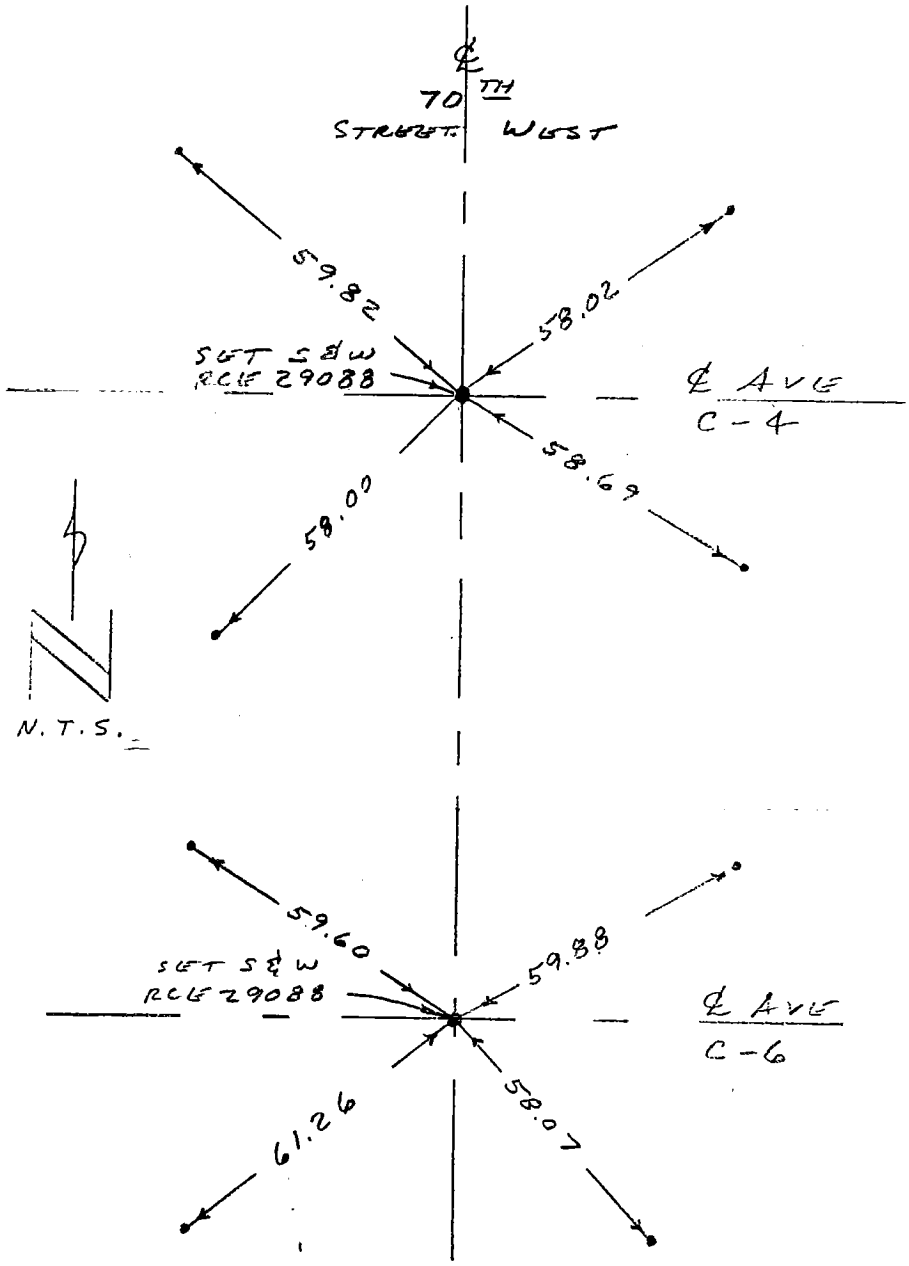

NOTE: SET TIES ARE 2x2 & BRASS NAIL SET FLUSH.

SURVEYORS SERVICE COMPANY, COSTA MESA - STOCK NO. 411

DO NOT EXTEND NOTES THIS SIDE OF LINE

CO ENG FB 3669-4

SURVEY OF ℄ TIES F B NO. ____ PAGE 2

SURVEY BY L CUSHMAN TRACT NO. 35144

DATE SEP. 9, 1983

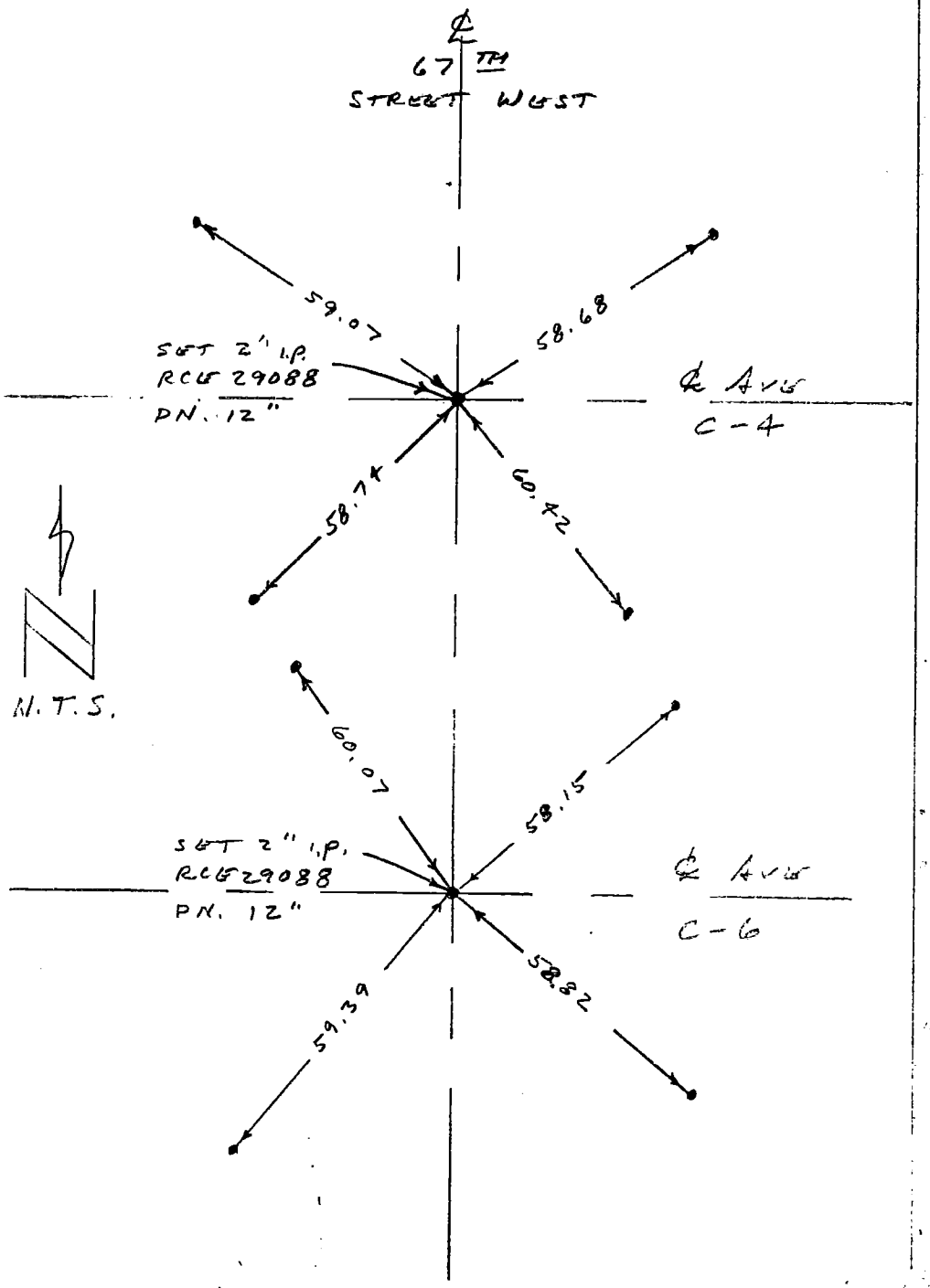

SURVEYORS SERVICE COMPANY, COSTA MESA - STOCK NO. 411

DO NOT EXTEND NOTES THIS SIDE OF LINE

CO ENG FB 3669-5

SURVEY OF ℄ INT., NASH ST. & GRAND AVE. F B NO. _____ PAGE _____

SURVEY BY G R. PSOMAS, L.S 2304 ~~TRACT~~ P.M. NO. 15115

DATE NOV 29, 1983

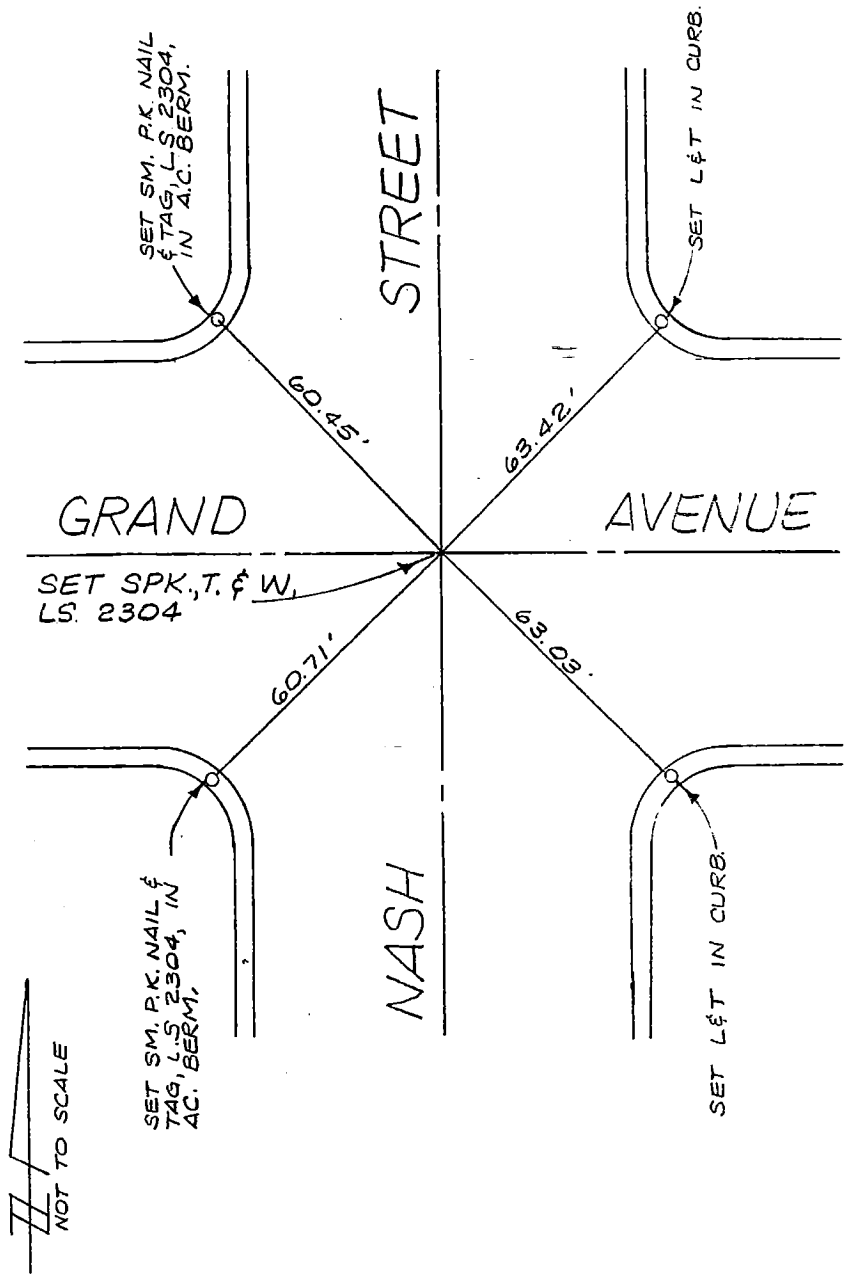

DO NOT EXTEND NOTES THIS SIDE OF LINE

SURVEYORS SERVICE COMPANY · STA MESA · STOCK NO. 411

CO ENG FB 3669-6

CENTERLINE TIES EL NIDO DRIVE
TRACT Nº 37527

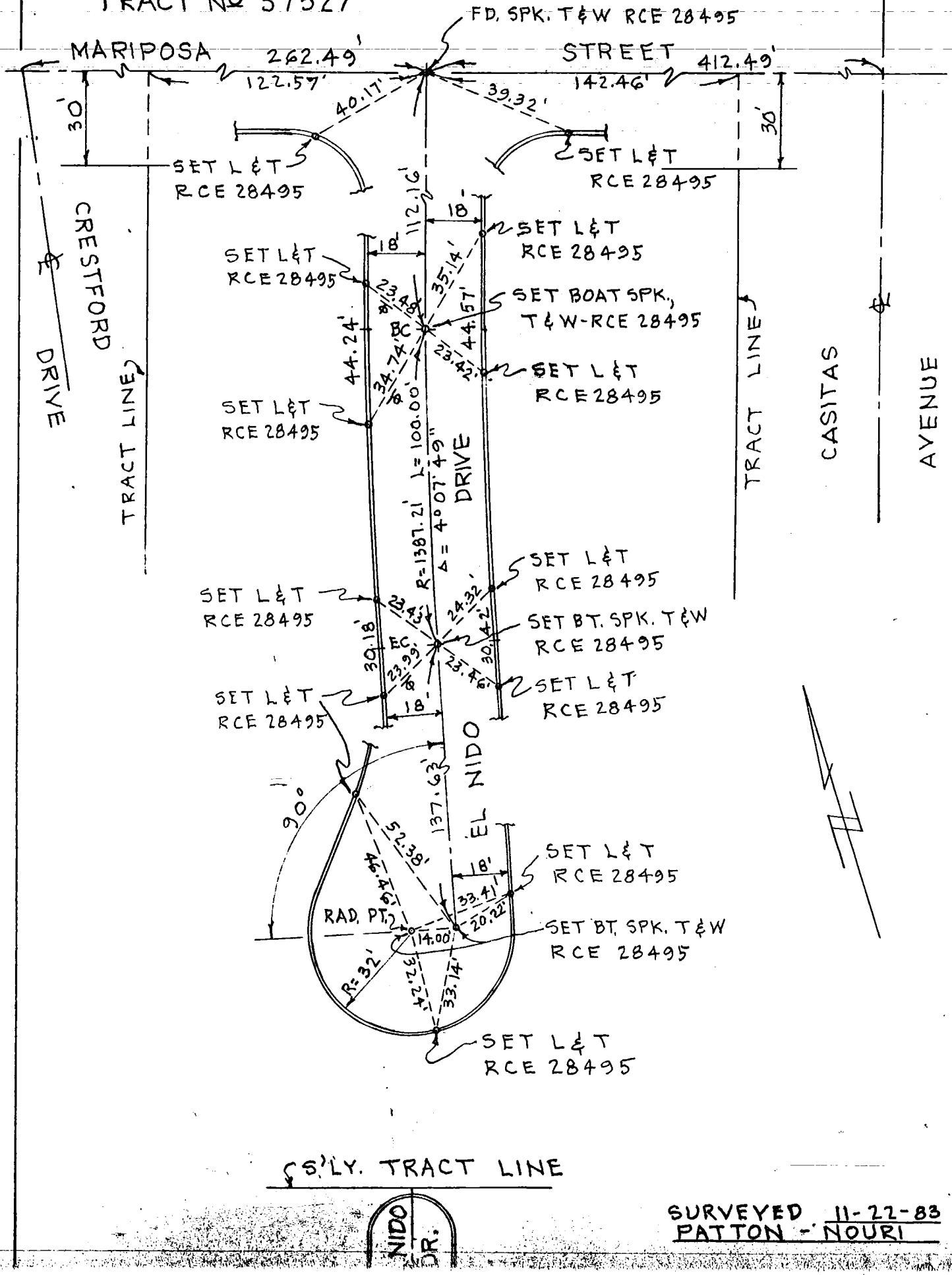

SURVEYED 11-22-83
PATTON - NOURI

7

CO ENG FB 3669-7

SURVEY OF ℄ TIES - MONUMENTATION PAGE

JOB NO. TR. 37516 SURVEY BY P.D. B.G. DATE 1/22/80

STA.	B. S.	H. I.	F. S.	ELEV.	REMARKS

OLSON SURVEYING SERVICE
11850 PARAMOUNT BLVD.
DOWNEY, CALIF. 90241
(213) 869-1051 • (213) 773-1037

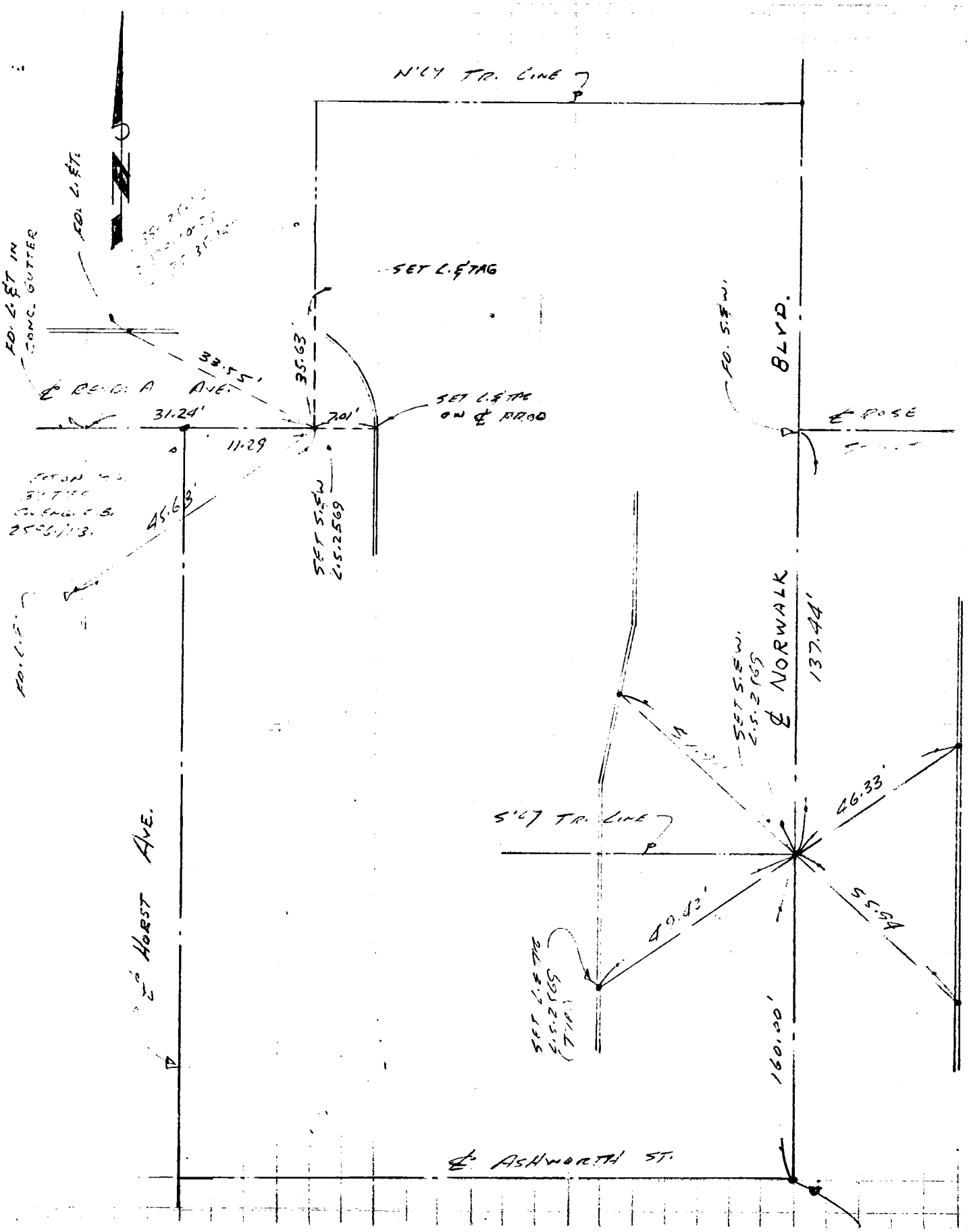

8 CO ENG FB 3669-8

SURVEY OF KINGS ROAD F B NO. PAGE
SURVEY BY C.W. COOK CO. TRACT NO. 40758
DATE 2-2-81

L.P. COOK LS 4285

KINGS ROAD

FOUNTAIN AVE. — SANTA MONICA BLVD.

CENTER LINE TIES FOR
TRACT LINE TO TRACT
NO. 40758

SURVEYOR
RAY ALMANZAN
CHAINMAN
AL ABDALLAH

ALL DISTANCES SHOWN
AS MEASURED ARE
CORRECTED TO 68° F

P. MOLICA
7-22-81

SURVEYORS SERVICE COMPANY MESA MESA - STOCK NO 411
DO NOT EXTEND NOTES THIS SIDE OF LINE

9 CO ENG FB 3669-9

SURVEY OF KINGS ROAD F B NO. ____ PAGE ____

SURVEY BY C.W. COOK CO. TRACT NO. 40758

DATE 2-2-81

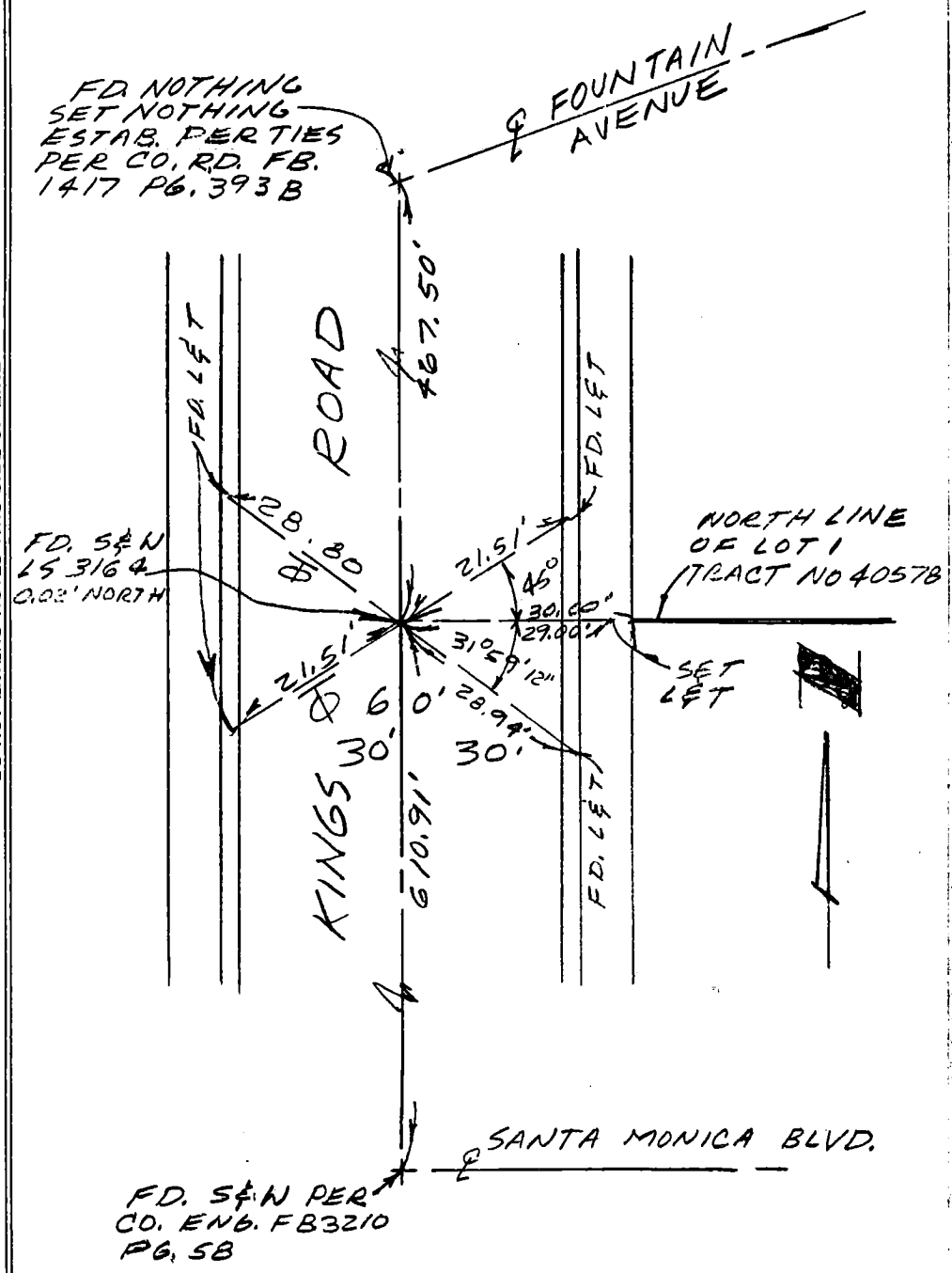

DO NOT EXTEND NOTES THIS SIDE OF LINE

SURVEYORS SERVICE COMPANY STA MESA - STOCK NO. 411

T6S911- PS 12-78

PROJECT LBSD 9036-2 10

SURVEY BY DMS DATE 2-9-82

REVIEWED BY WHHEM DATE 11-29-83

CO ENG FB 3669-10

INDEX RR-3

LOS ANGELES COUNTY FLOOD CONTROL DISTRICT

W.S. 30, B-4

FCSD9036 37

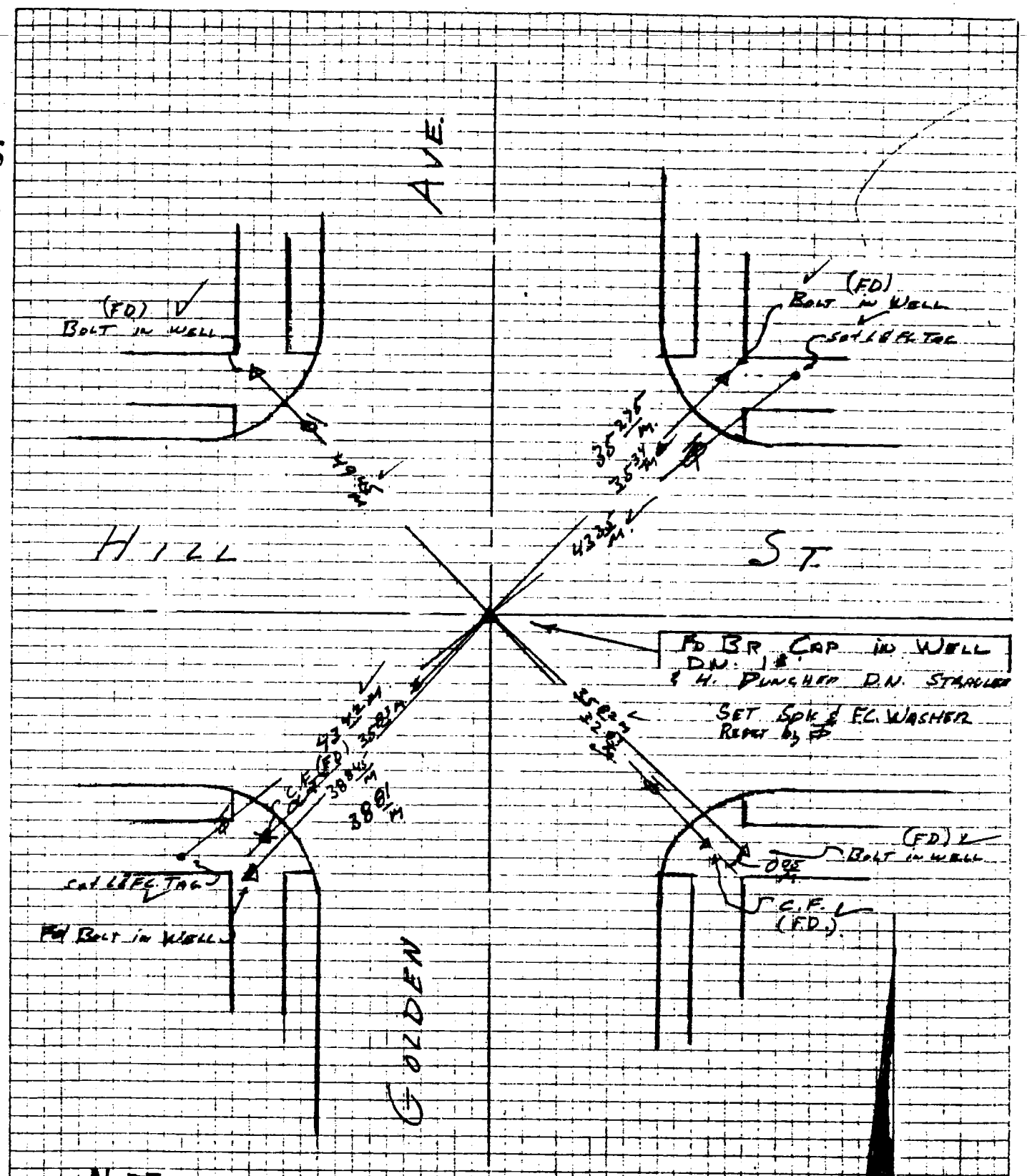

NOTE

Fd Pts Ref LB City Notes of Newell Dated 7-9-71

2-9-82 = Before Const

✓ = Pts Fd in Good Cond. or Dist. Meas as Shown After Const. DMS 11-18-82

T6S011- Cdb 4-75

PROJECT L.B.S.D. 9036-2

SURVEY BY DMS. DATE Feb 1982

REVIEWED BY WHMcM DATE 11-29-83

INDEX CO ENG FB 3669-11

R&R 5

LOS ANGELES COUNTY FLOOD CONTROL DISTRICT

W.S. 30,8-4

FCSD9036 39

35.27
4.73
40.00

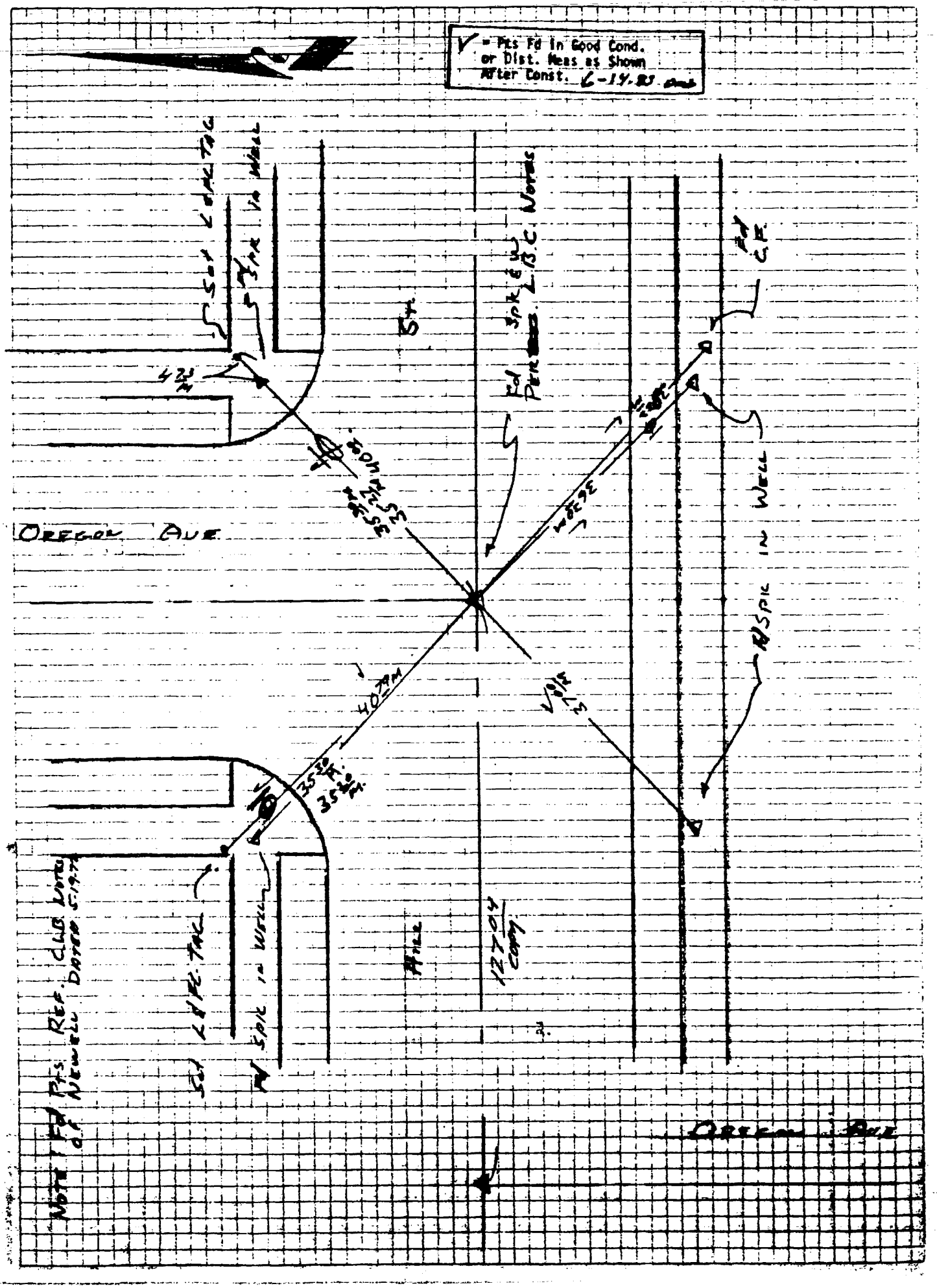

PROJECT LB SD 9036-2 12

SURVEY BY DMS DATE 3-23-82

REVIEWED BY WHM DATE 11-29-83

CO ENG FB 3669-12

INDEX R & R 5A

LOS ANGELES COUNTY FLOOD CONTROL DISTRICT

W.S. 30, E-4

FCSD9036 41

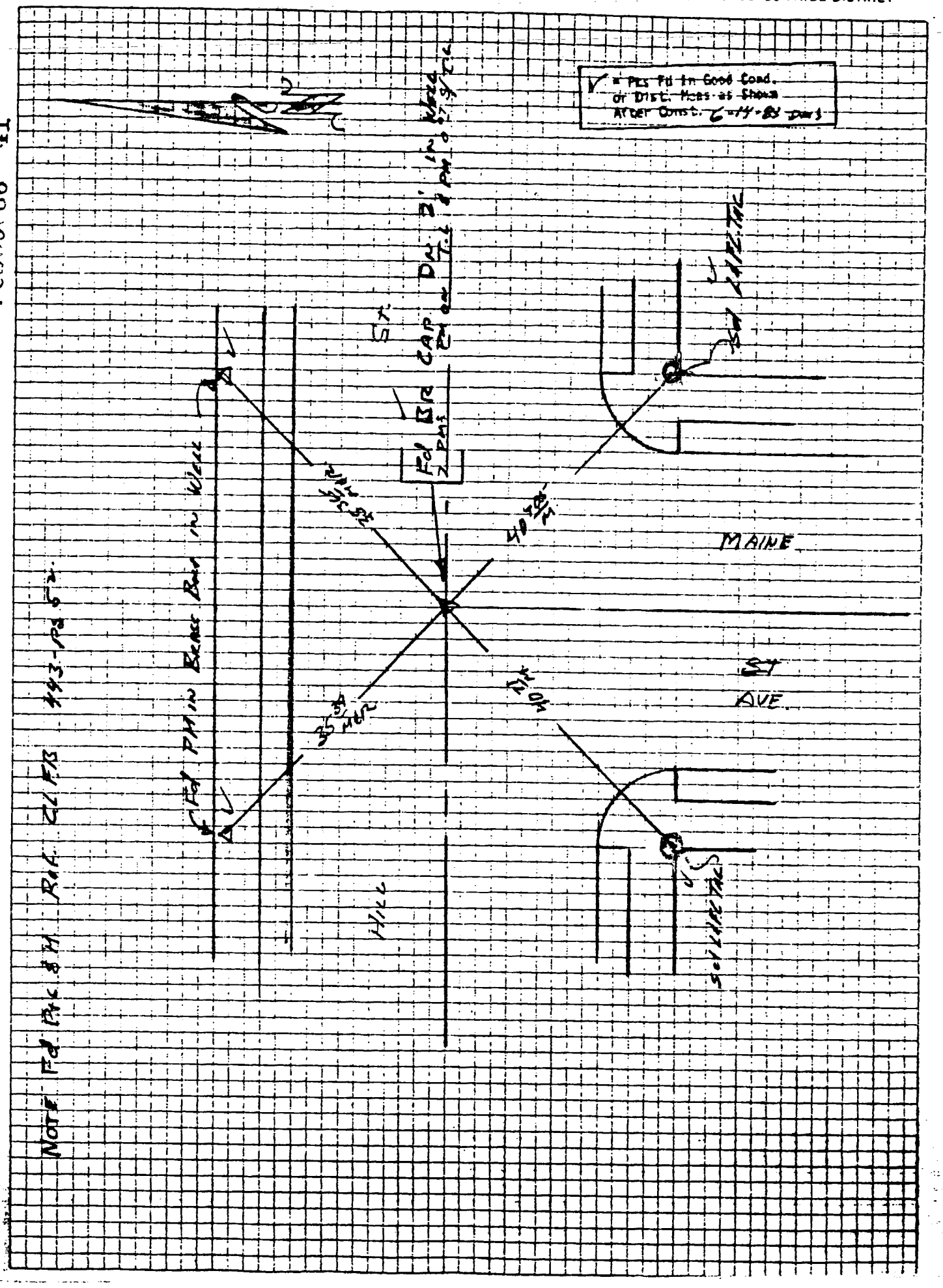

T68011- Cdb 4-75

PROJECT L.B. SD - 9036-2.

SURVEY BY DMS. DATE 2-9-81 82

REVIEWED BY WHMcM DATE 11-29-83

13

INDEX CO ENG FB 3669-13

R&R.-7.

LOS ANGELES COUNTY FLOOD CONTROL DISTRICT

W.S. 30, B-4

FCS09036 43

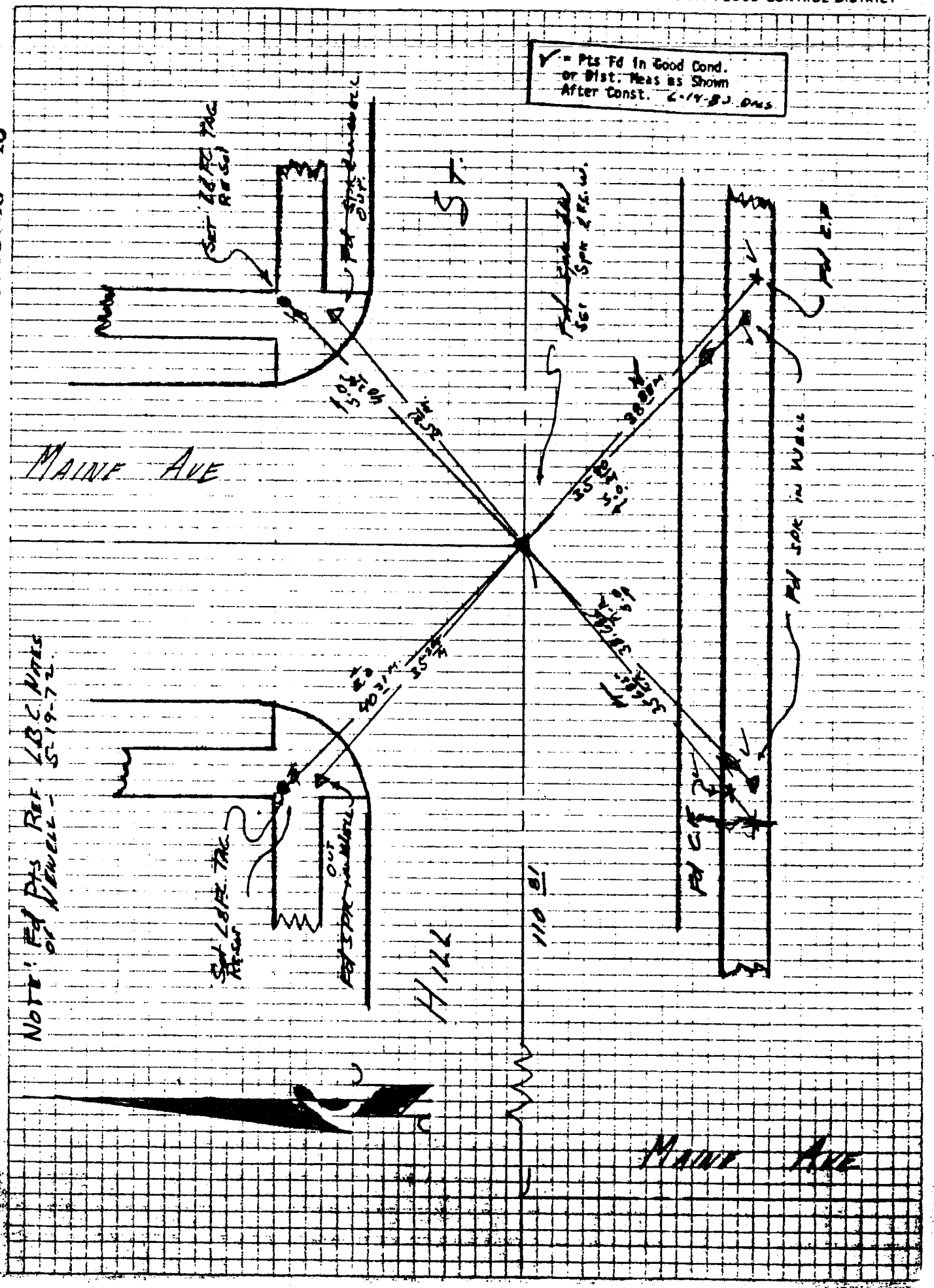

768911- PS 12-78

PROJECT LBSD 9036-2

SURVEY BY DMS DATE 3-23-82

REVIEWED BY WHMSM DATE 11-29-82

INDEX CO ENG FB 3669-14

R&R 7A

LOS ANGELES COUNTY FLOOD CONTROL DISTRICT

W.S. 30 B-4

FCS09036 45

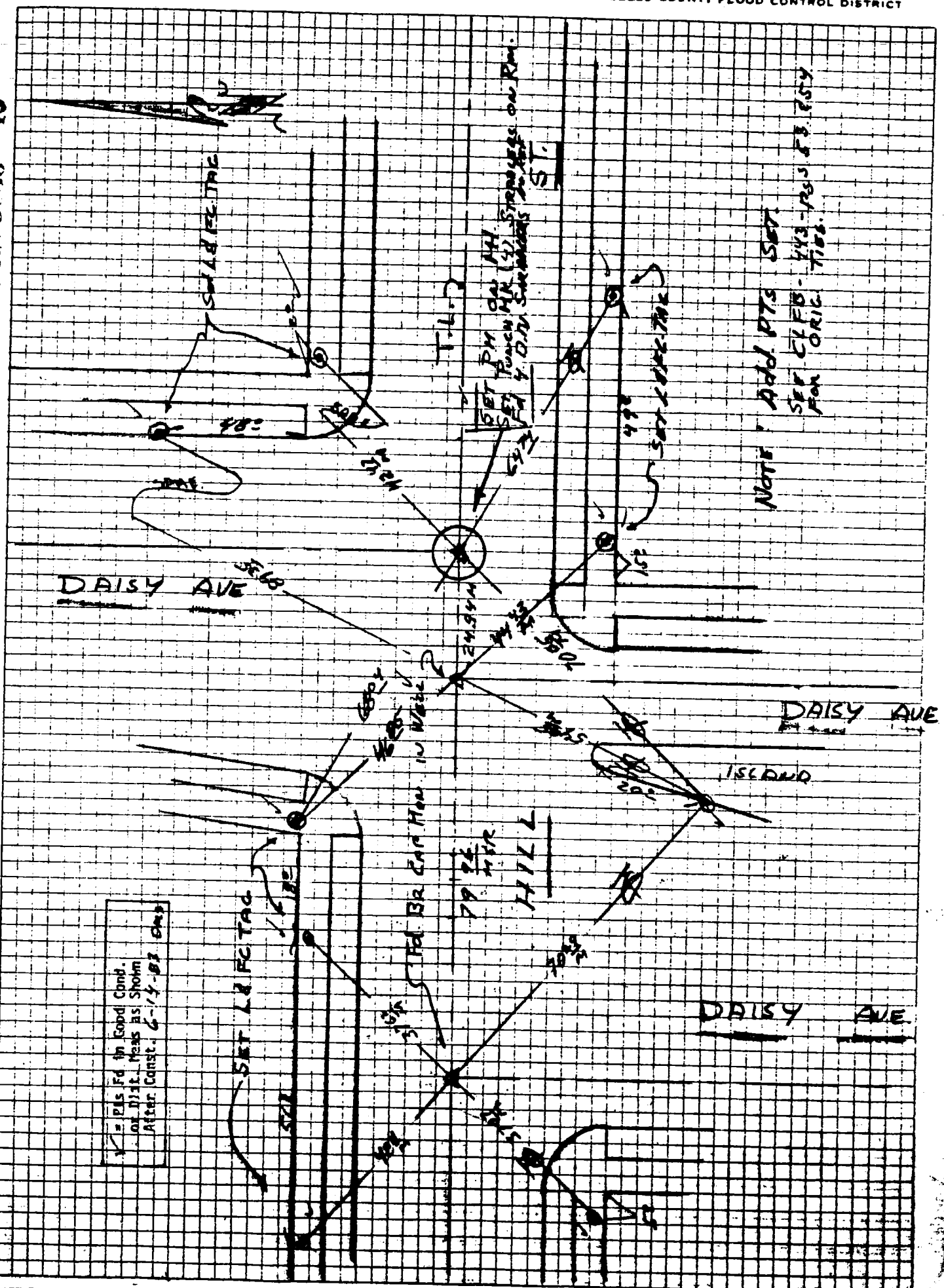

V68011- PS 12-78

PROJECT LBSD 9036-2 15

SURVEY BY DMS DATE 2-9-82

REVIEWED BY WHM&M DATE 11-29-82

INDEX CO ENG FB 3669-15

R&R - 9

LOS ANGELES COUNTY FLOOD CONTROL DISTRICT

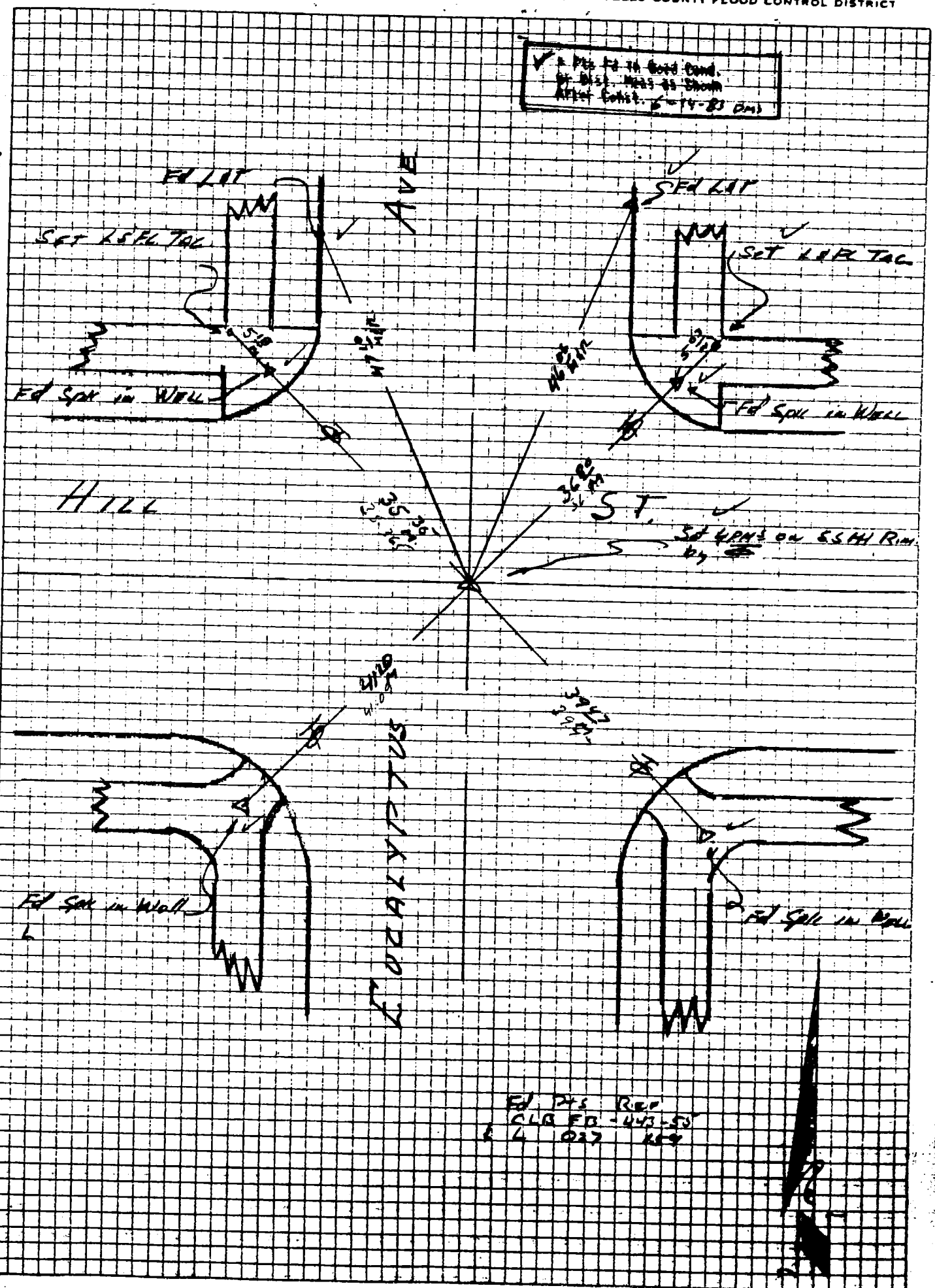

W.S. 30, B-4

FCS09036 47

PROJECT L.B.S.D. - 9036-2.
SURVEY BY DMS DATE 2-11-82.
REVIEWED BY WHMSM DATE 11-29-83

16

INDEX CO ENG FB 3669-16
R&R #11
LOS ANGELES COUNTY FLOOD CONTROL DISTRICT

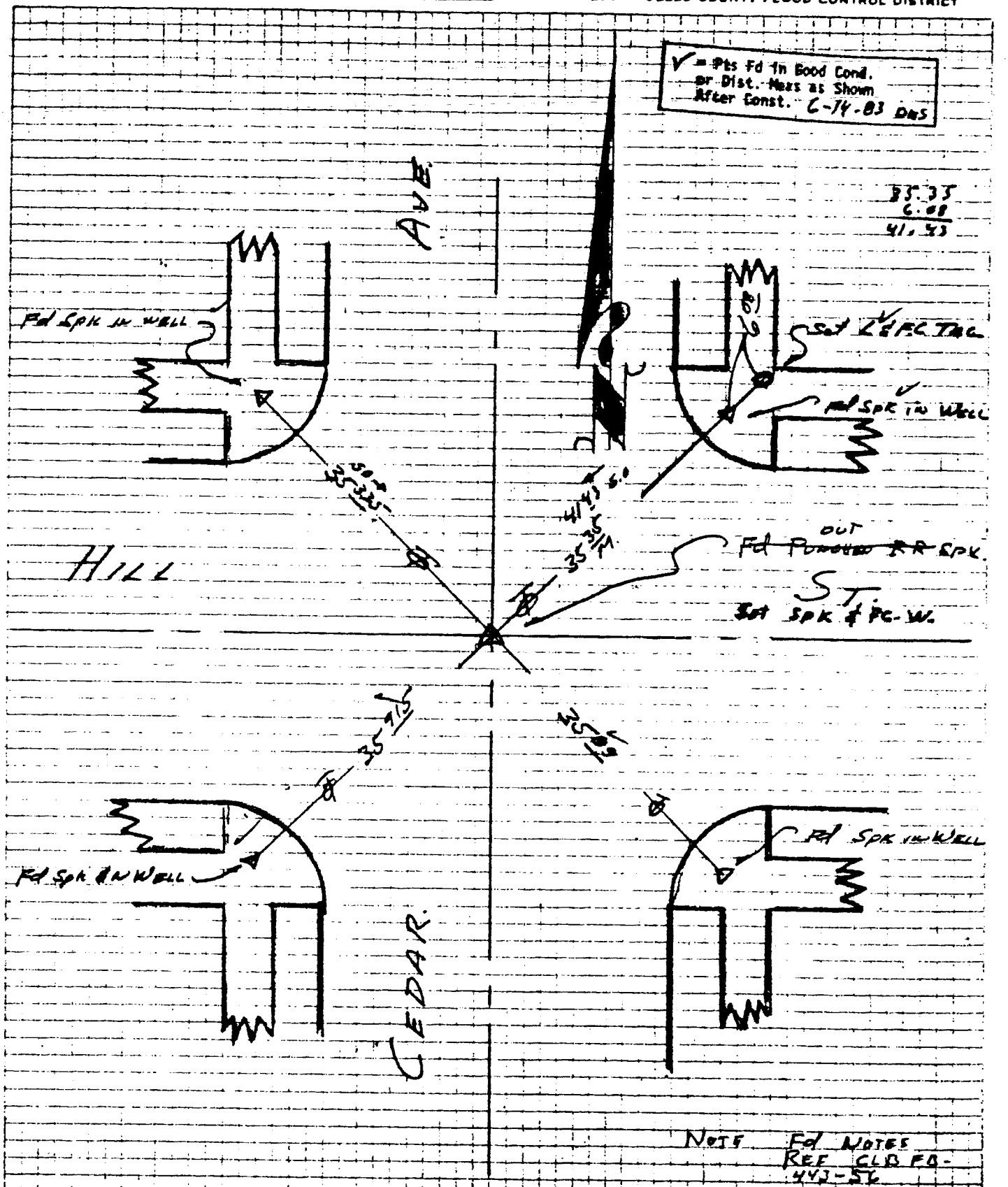

NOTE Fd NOTES REF CLB FB-443-56

W.S. 30 C-4
FCS-19036 49

PROJECT [illegible]
SURVEY BY DMS DATE 2-12-82
REVIEWED BY WHM&M DATE 11-29-82

17

INDEX CO ENG FB 3669-17
R&R 13
LOS ANGELES COUNTY FLOOD CONTROL DISTRICT

W.S. 30, C-4
FC[illegible] 51

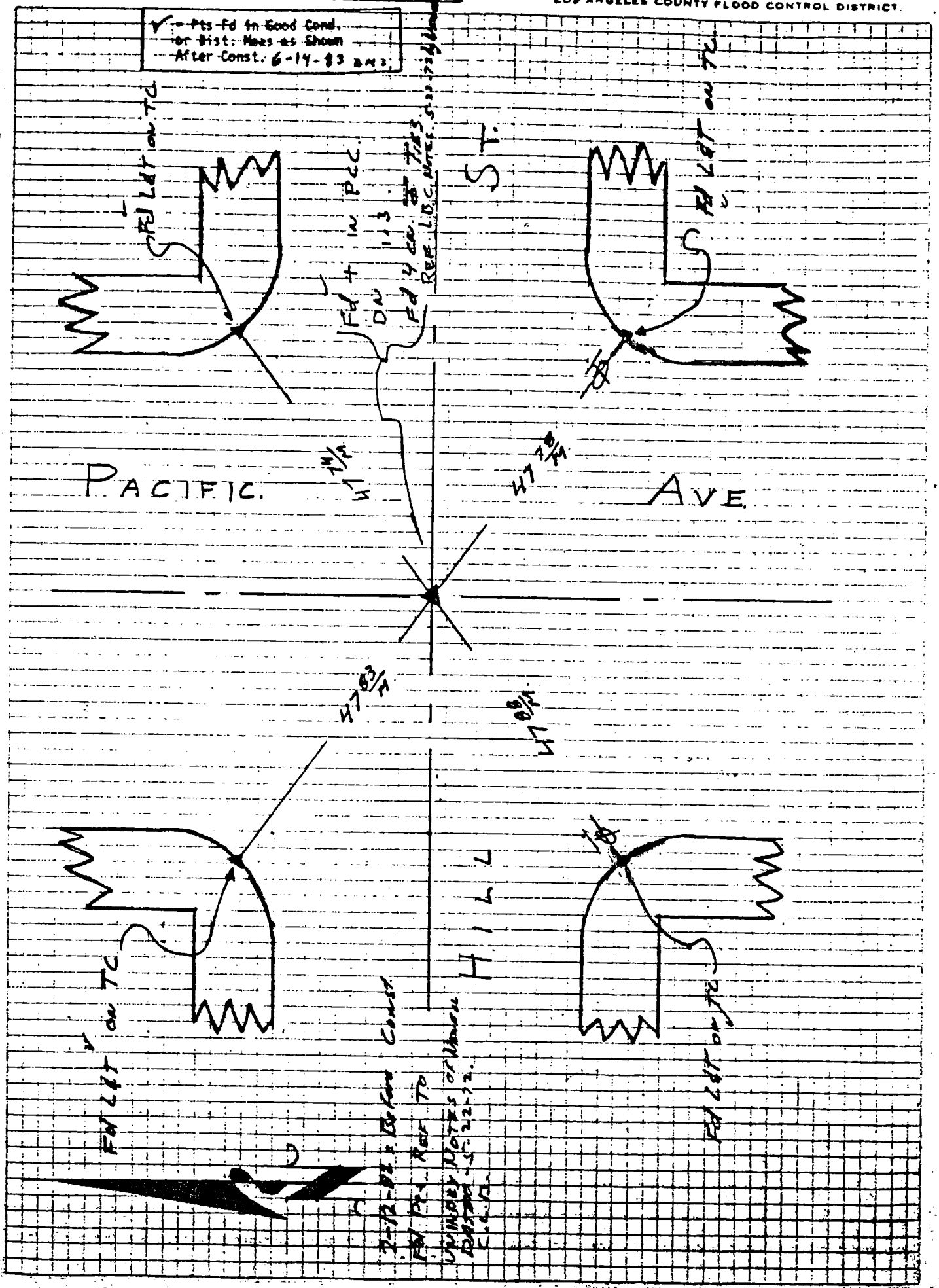

CO ENG FB 3669-18

SURVEY OF ℄ TIES F B NO. PAGE 1

SURVEY BY L. CUSHMAN TRACT NO. 35230

DATE SEP. 12, 1983

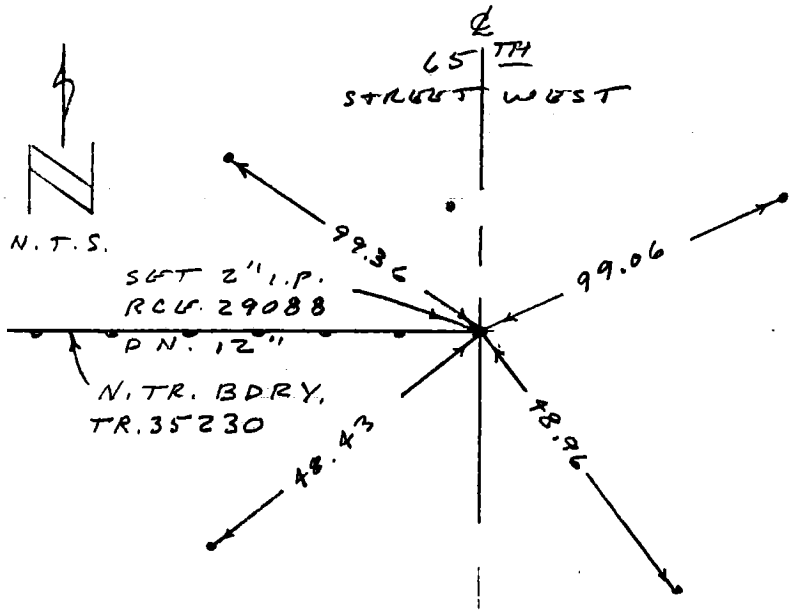

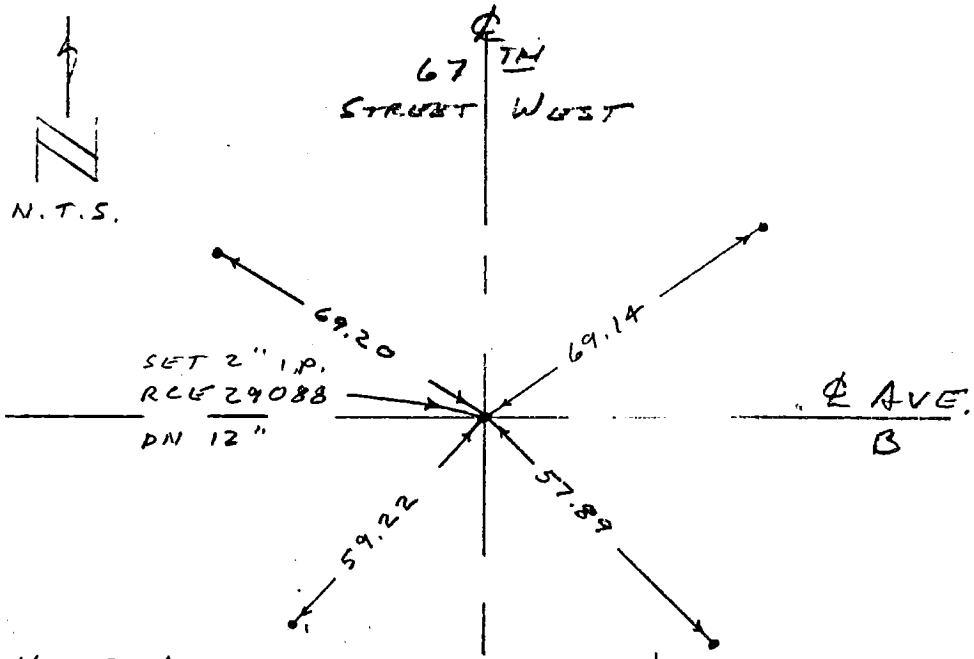

NOTE: ALL TIES ARE 2x2 & BRASS NAIL SET FLUSH.

SURVEYORS SERVICE COMPANY, COSTA MESA - STOCK NO. 411

DO NOT EXTEND NOTES THIS SIDE OF LINE

W.S. 71, B-1

CO ENG FB 3669-19

SURVEY OF ℄ AVES F B NO. ____ PAGE 2

SURVEY BY L CUSHMAN TRACT NO. 35230

DATE SEP. 12, 1983

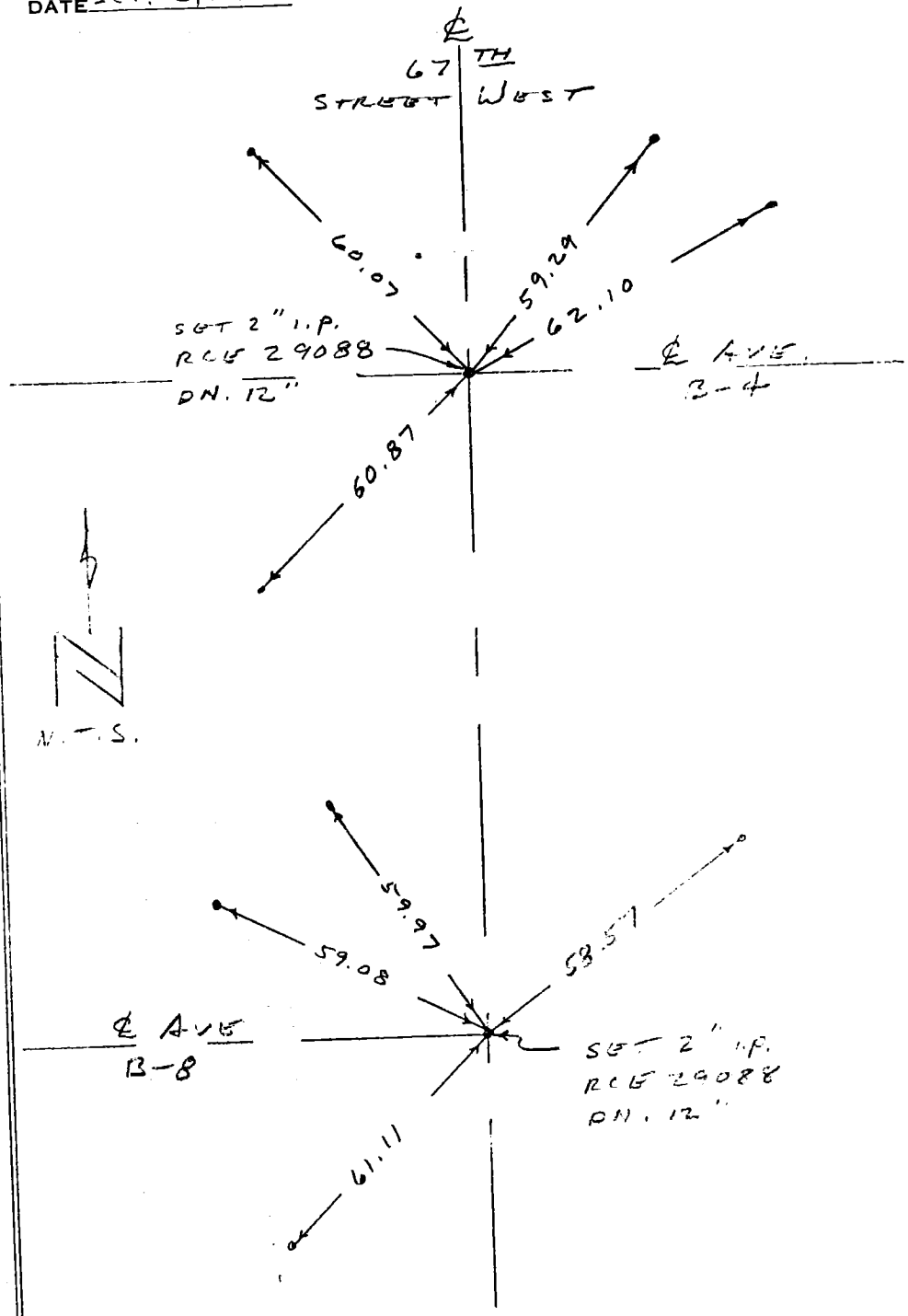

SURVEYORS SERVICE COMPANY, COSTA MESA - STOCK NO. 411

DO NOT EXTEND NOTES THIS SIDE OF LINE

WS 71 E-1

CB ENG FB 3669-20

SURVEY OF ℄ TIES F B NO. PAGE 3

SURVEY BY L CUSHMAN TRACT NO. 35230

DATE SEP. 12, 1983

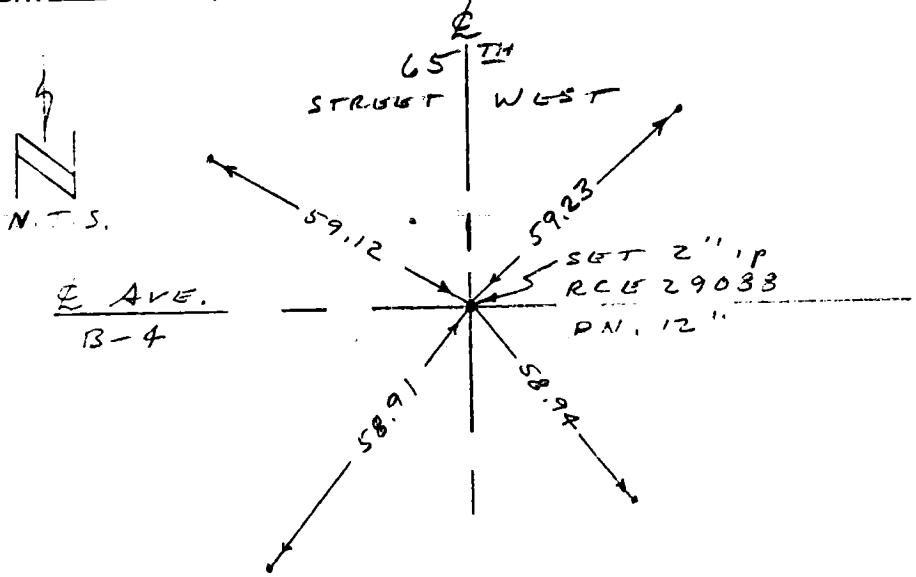

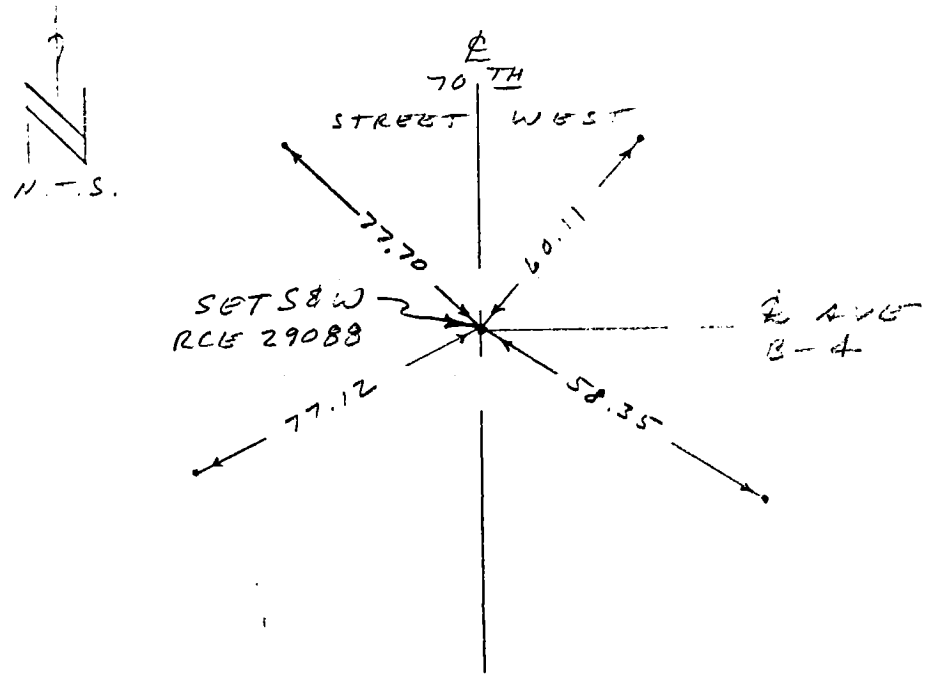

DO NOT EXTEND NOTES THIS SIDE OF LINE

SURVEYORS SERVICE COMPANY, COSTA MESA · STOCK NO. 411

W.S. 71, B-1

CO ENG FB 3669-21

SURVEY OF ℄ TIES F B NO. ____ PAGE 4

SURVEY BY L CUSHMAN TRACT NO. 35230

DATE SEP. 12, 1983

WS 71, B-1

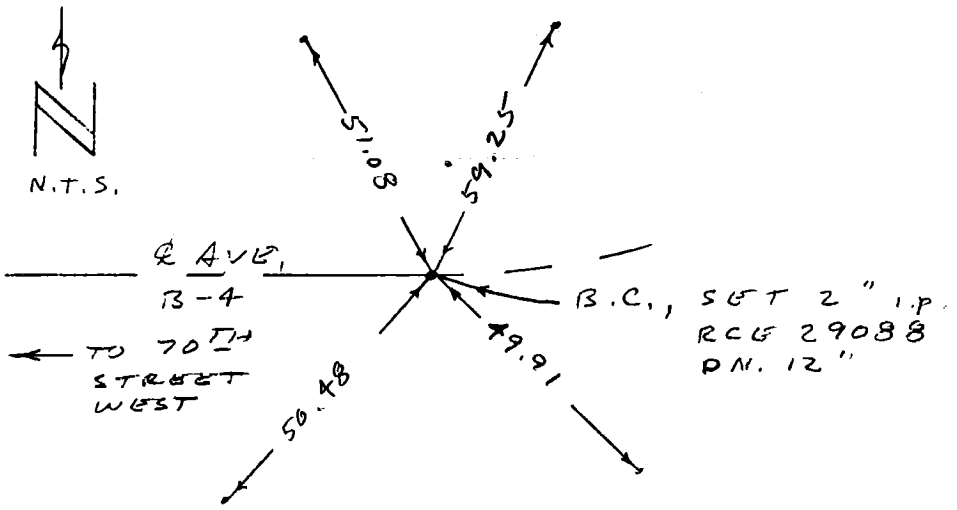

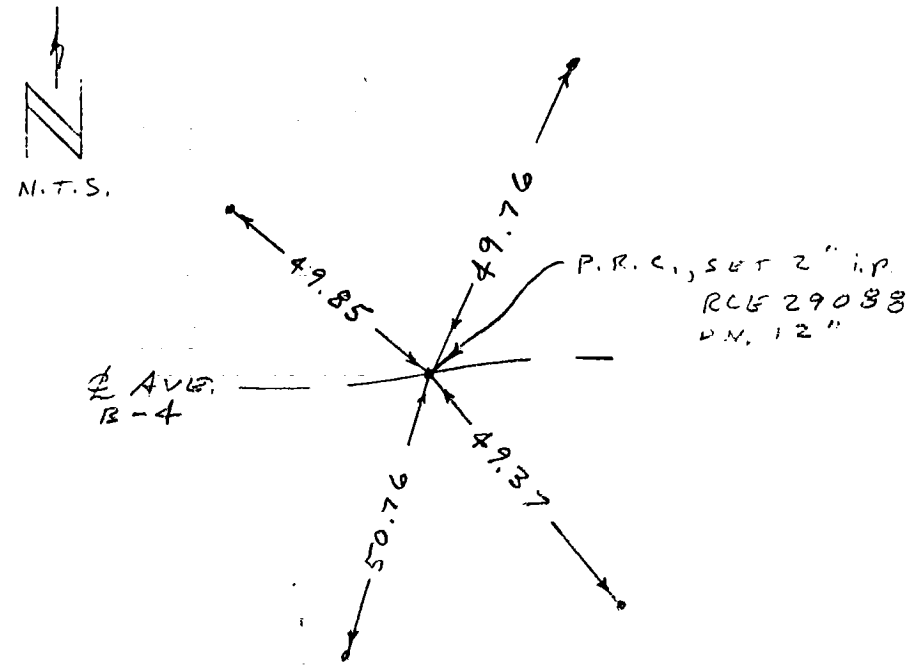

SURVEYORS SERVICE COMPANY, COSTA MESA - STOCK NO. 411

DO NOT EXTEND NOTES THIS SIDE OF LINE

CO ENG FB 3669-22

SURVEY OF ℄ TIES F B NO. PAGE 5

SURVEY BY L CUSHMAN TRACT NO. 35230

DATE SEP. 12, 1983

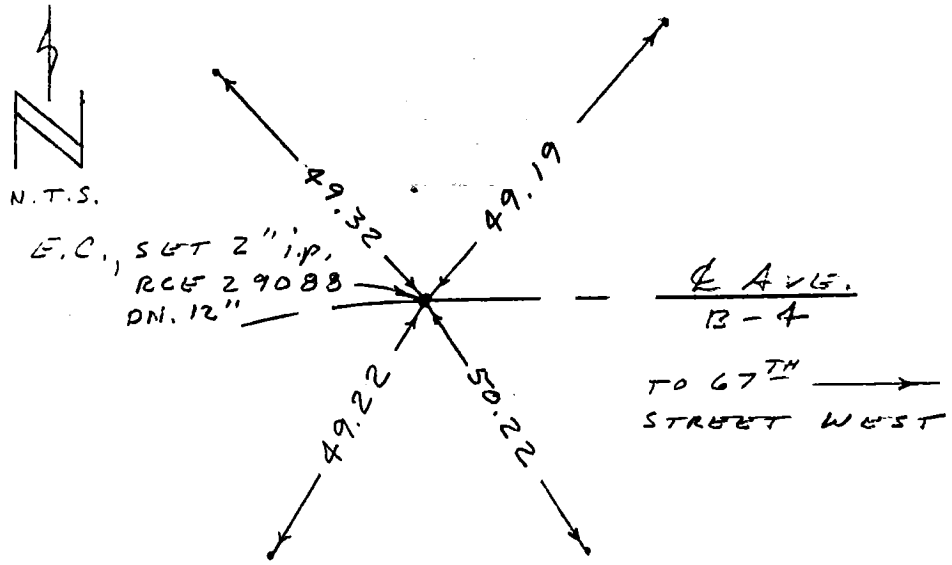

SURVEYORS SERVICE COMPANY, COSTA MESA - STOCK NO. 411

DO NOT EXTEND NOTES THIS SIDE OF LINE

W.S. 71 B-1

CO ENG FB 3669-23

Notes Ck'd by	Survey of P. M. Nº 15825
Map No. 15825	JN ____ Tape ____ Std ____ °F
Office Work	Surveyed by L.A. BIVENS RCE 14107
Checked	Notes ____ Date 12/23/1983
Date	Indexed

F.B. ____ PG ____

PAGE 1 of 1

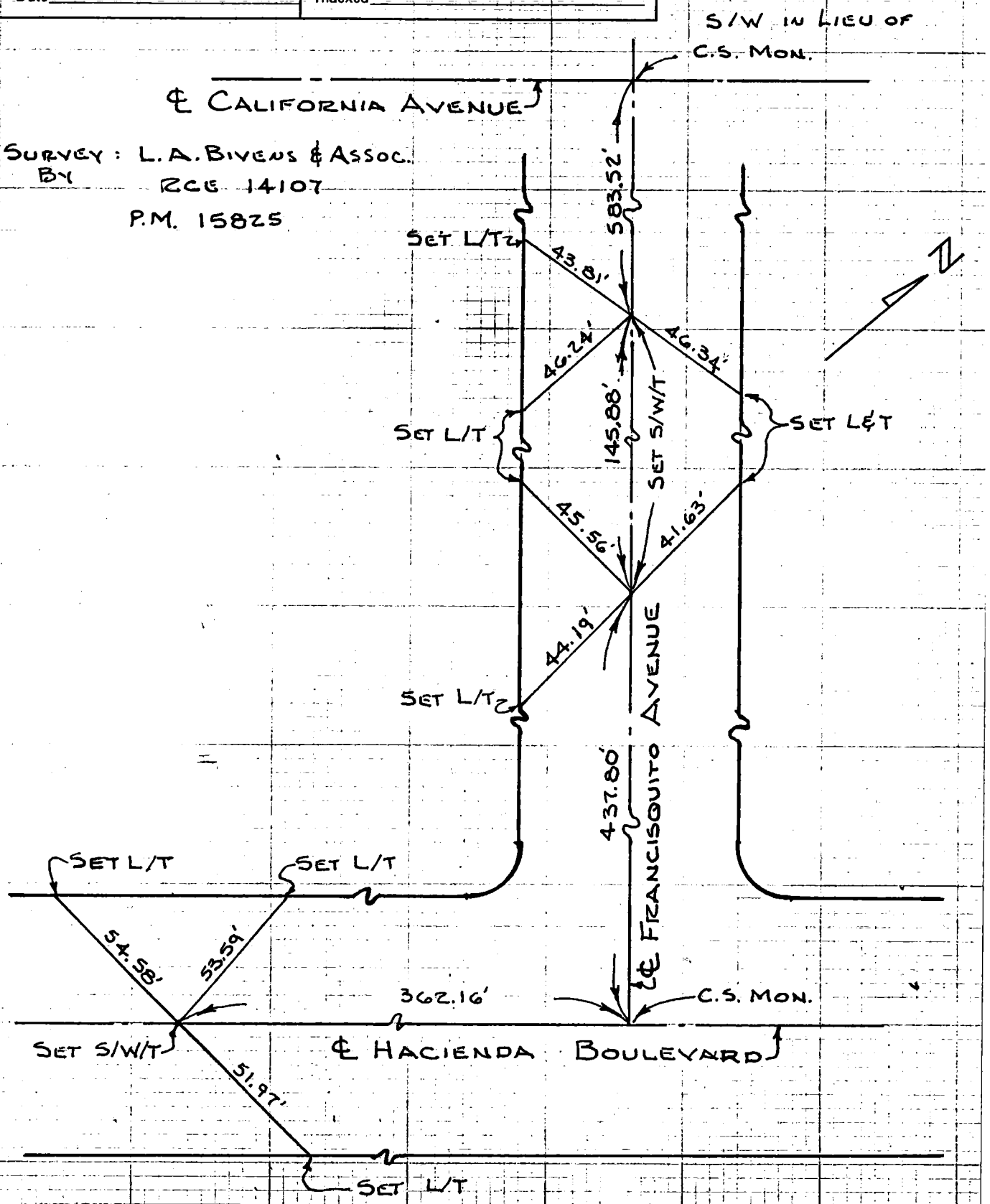

NOTE: ANY ADDITIONS OR CHANGES ON THIS SHEET MUST BE MADE OR CIRCLED IN RED INK WITH DATE AND NAME OF PERSON MAKING CHANGE

12-29-A-3

Do not extend notes this side of this line

~~PLEASE RETURN TO~~
~~LOS ANGELES COUNTY ENGINEER~~
~~402 LOS ANGELES COUNTY ENGINEERING BLDG.~~

CENTERLINE NOTES
CE 310
16F3095-4/73

SURVEY OF RANDOLPH STREET F. B. ____ PG. ____

SURVEY BY LOREN PHILLIPS & ASSOC. INC. (L.S. 3175) TR. NO. 42939

DATE DECEMBER, 1983

CITY OF HUNTINGTON PARK

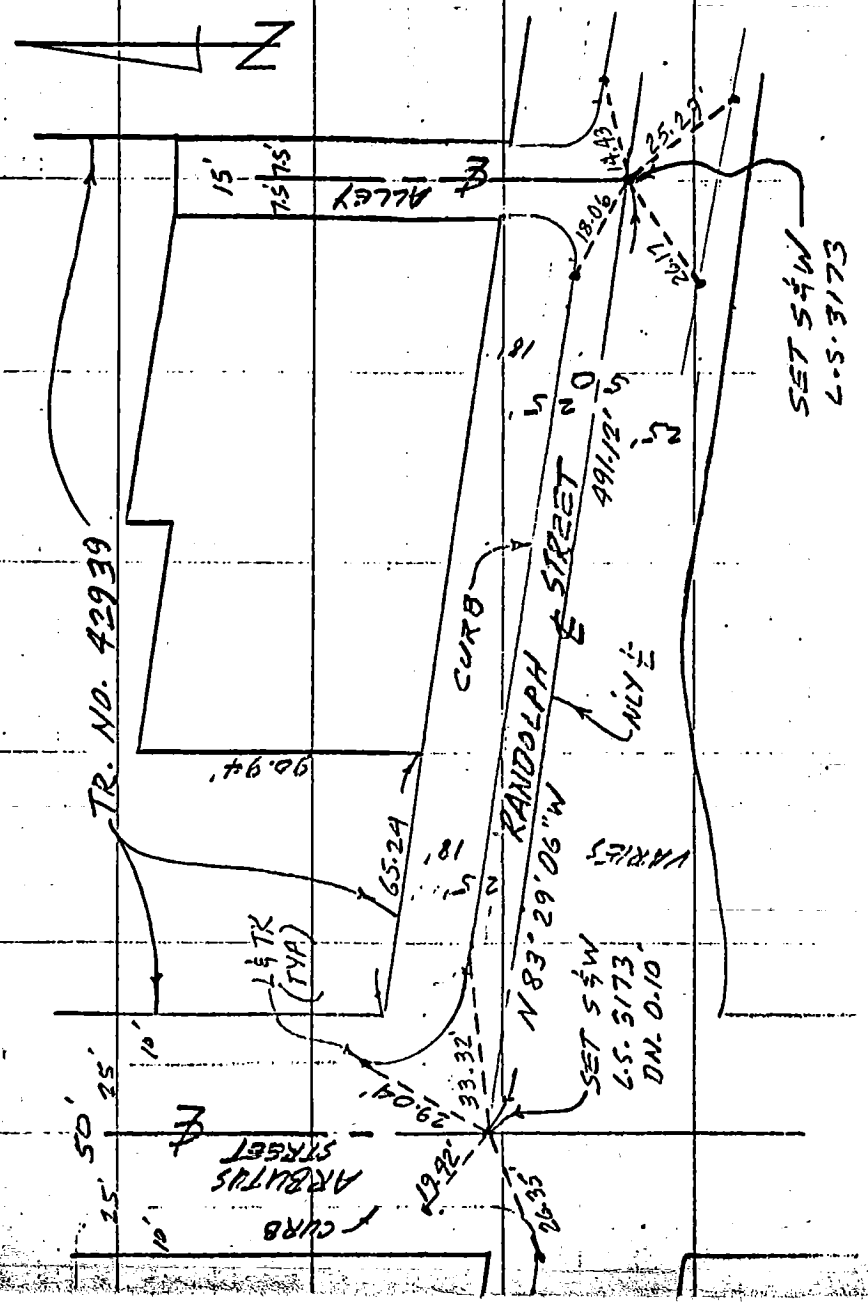

W.S.T. C-4

SO. CALIF. BLUE PRINT CO.

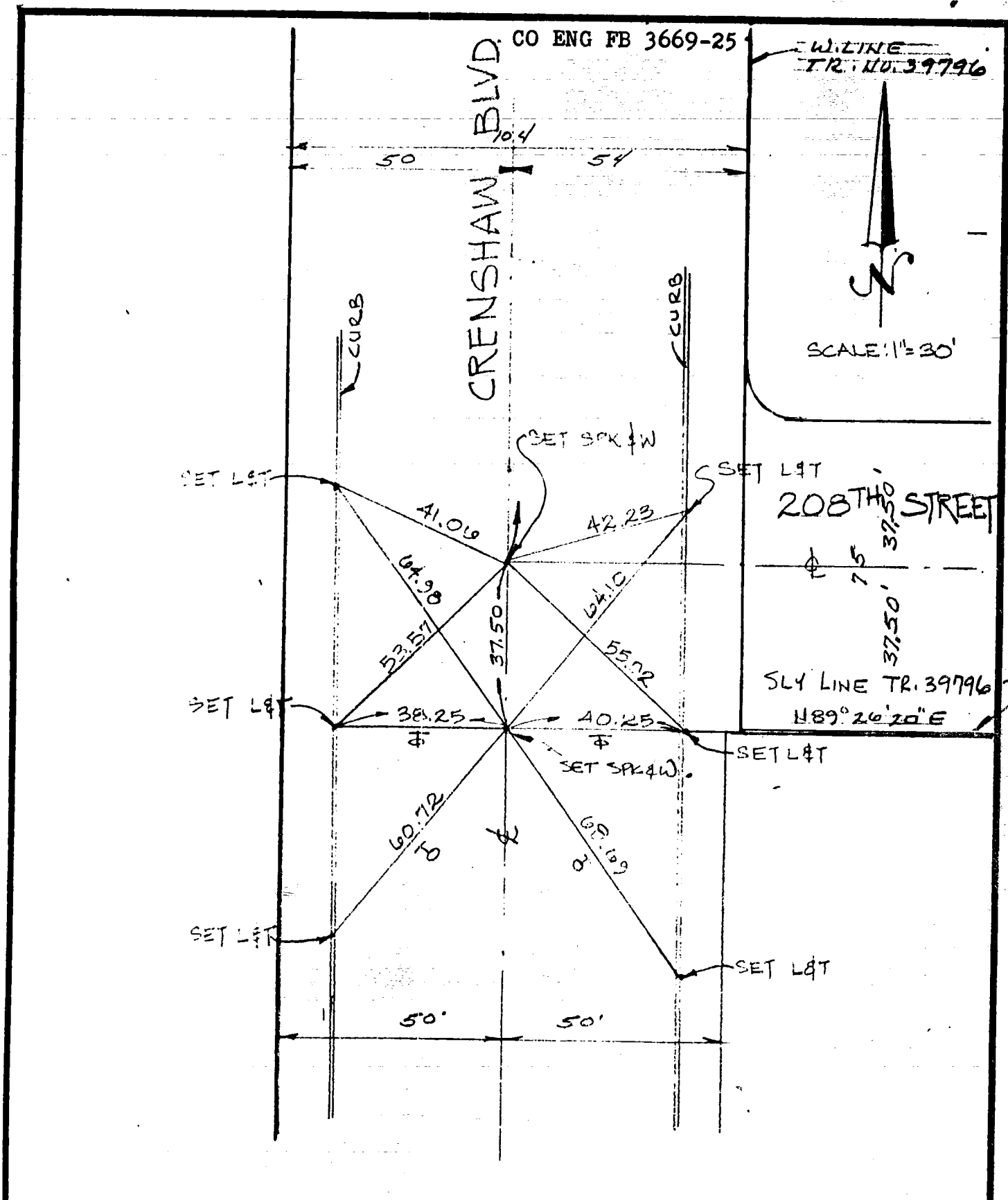

SUBJECT CENTERLINE TIES FOR TRACT NO. 39796 AMERICAN STANDARD

DENN ENGINEERS

JOB NO. 115-82

SHEET 1 OF 2

12/23/83

CO ENG FB 3669-26

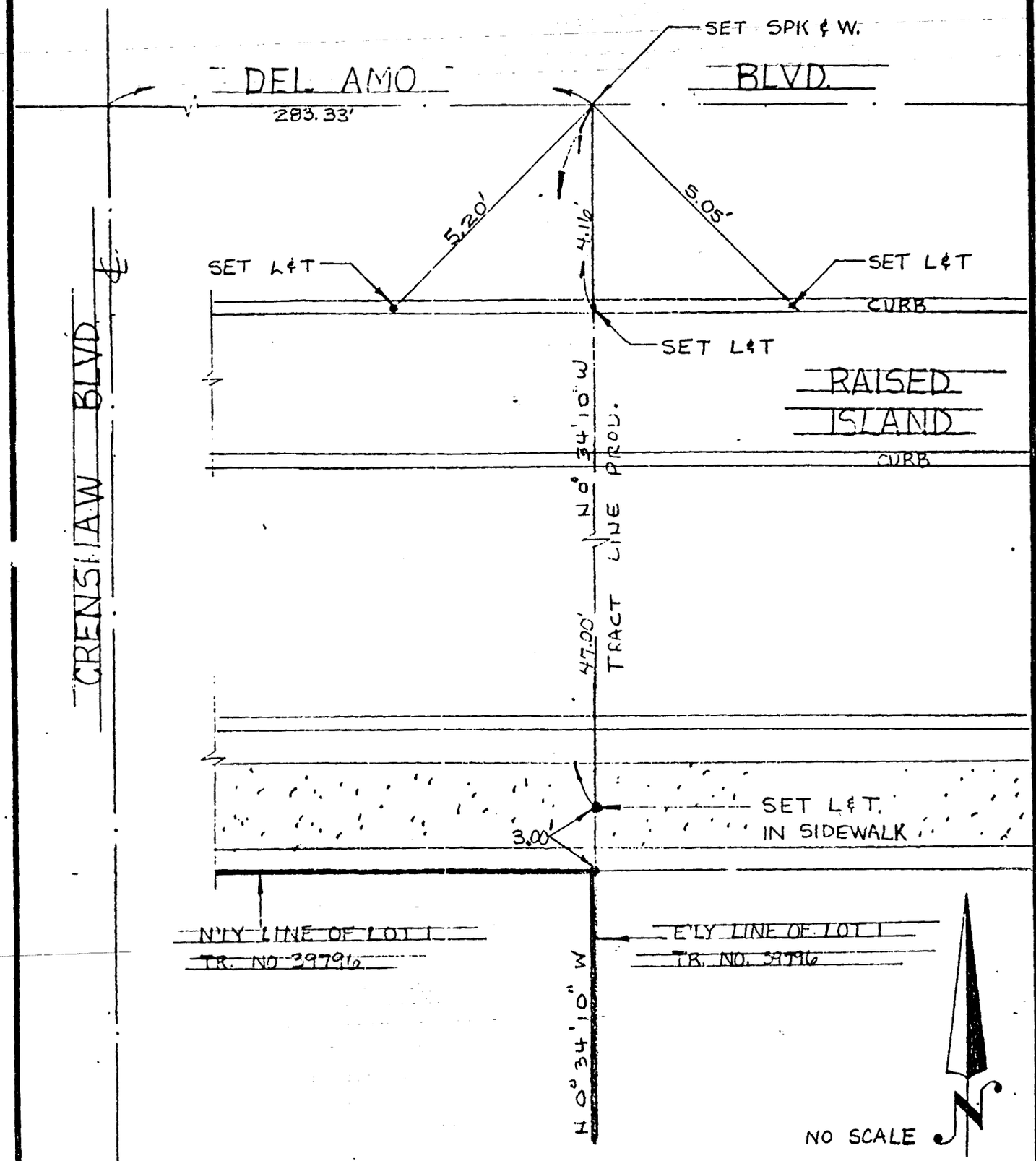

SUBJECT CENTERLINE TIES FOR TRACT NO. 39796 AMERICAN STANDARD

DENN ENGINEERS

JOB NO. 115-82

SHEET 2 OF 2

BY D.W. DATE 12/09/83

CO ENG FB 3669-27

Title & Plat Sheet
50% Rag

Surveyed by — WESTCO Date 4/6/83 F.B. _____ Pg. _____

Type of Survey CENTERLINE TIES Sheet 1 of 5

Distances corrected to 68° YES Monuments tagged

LS # _____ RCE # 26997 Parcel Map # 14927

Checked by _____ Date _____ km grid _____ MB _____

PG 2 ~ MONA BLVD. AT N'LY. TRACT BDRY.
PG 3 ~ ℄ INT. MONA BLVD. & INDUSTRY WAY
PG. 4 ~ ℄ INT. INDUSTRY WAY & ENTERPRISE PL.
PG 5 ~ ℄ CUL-D-SAC ENTERPRISE PLACE

IN THE CITY OF LYNWOOD, CALIF.

CENTER LINE TIES

HERKUS, R.A.	SURVEYOR & π
COLISCH, B	CHAINMAN

WESTCO ENGINEERING & SURVEYING
4431 W. ROSECRANS AVENUE
SUITE 500
HAWTHORNE, CA. 90250
(213) 973-3499
ATTN: JAMES M. GIVENS
R.C.E. 26997

NOTE: Additions or changes must be initialed, and dated.

Ground Dist. X Correction Factor: _____ = Grid Distance

CO ENG FB 3669-28

Title & Plat Sheet
50% Rag

Surveyed by — WESTCO Date 4/6/83 F.B. _____ Pg. _____

Type of Survey CENTERLINE TIES Sheet 2 of 5

Distances corrected to 68° YES Monuments tagged LS # _____ ~~Tract or~~ RCE # 26997 Parcel Map # 14927

Checked by _____ Date _____ km grid _____ MB _____

W.S. 26-D-2

NOTE: Additions or changes must be initialed, and dated.

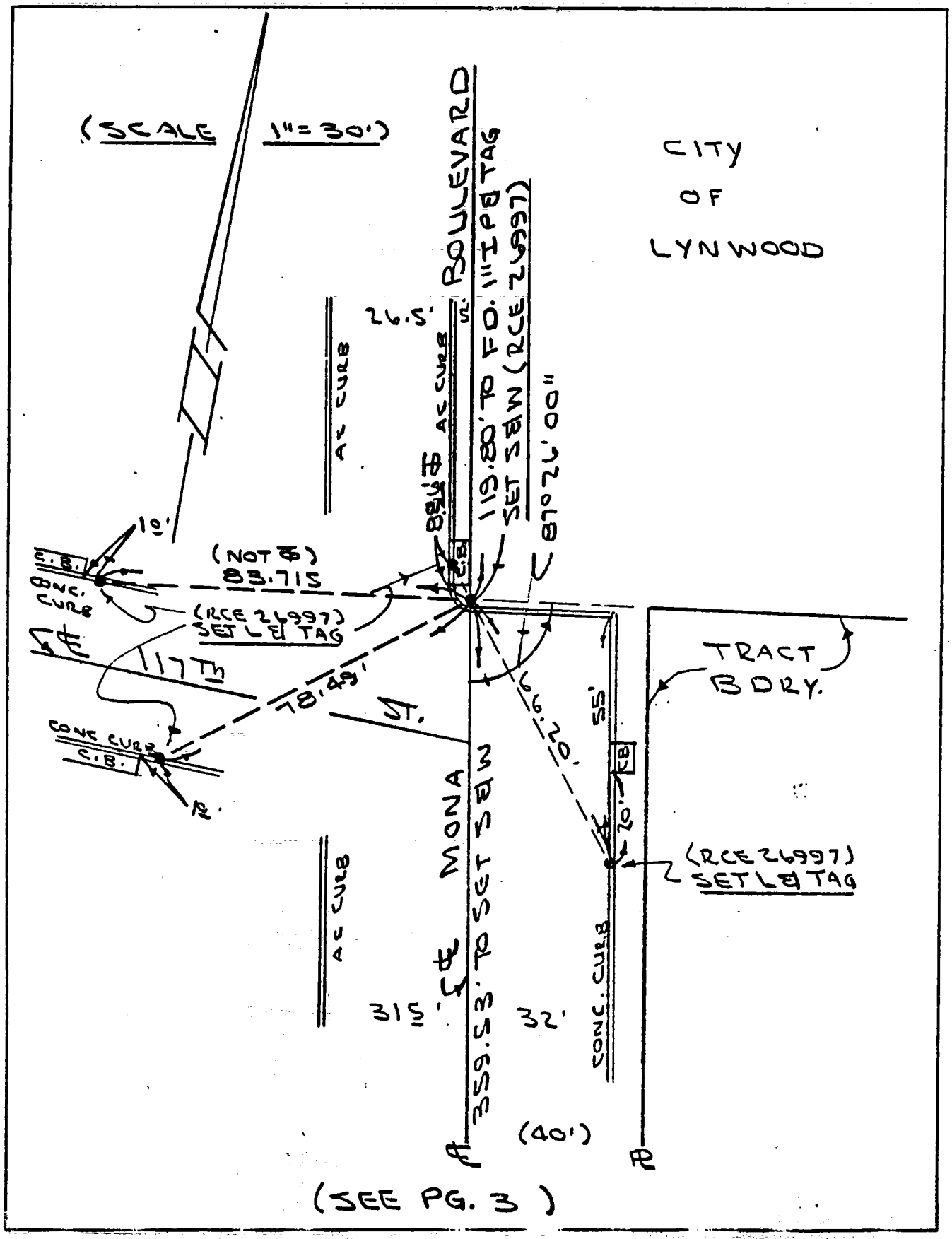

Ground Dist. × Correction Factor: _____ = Grid Distance

CO ENG FB 3669-29

Title & Plat Sheet
50% Rag

Surveyed by — WESTCO Date 4/6/83 F.B. _____ Pg. _____

Type of Survey CENTERLINE TIES Sheet 3 of 5

Distances corrected to 68° YES Monuments tagged

LS # _____ ~~Tractor~~
RCE # 26997 Parcel Map # 14927

Checked by _____ Date _____ km grid _____ MB _____

W.S. 26-D-2

NOTE: Additions or changes must be initialed, and dated.

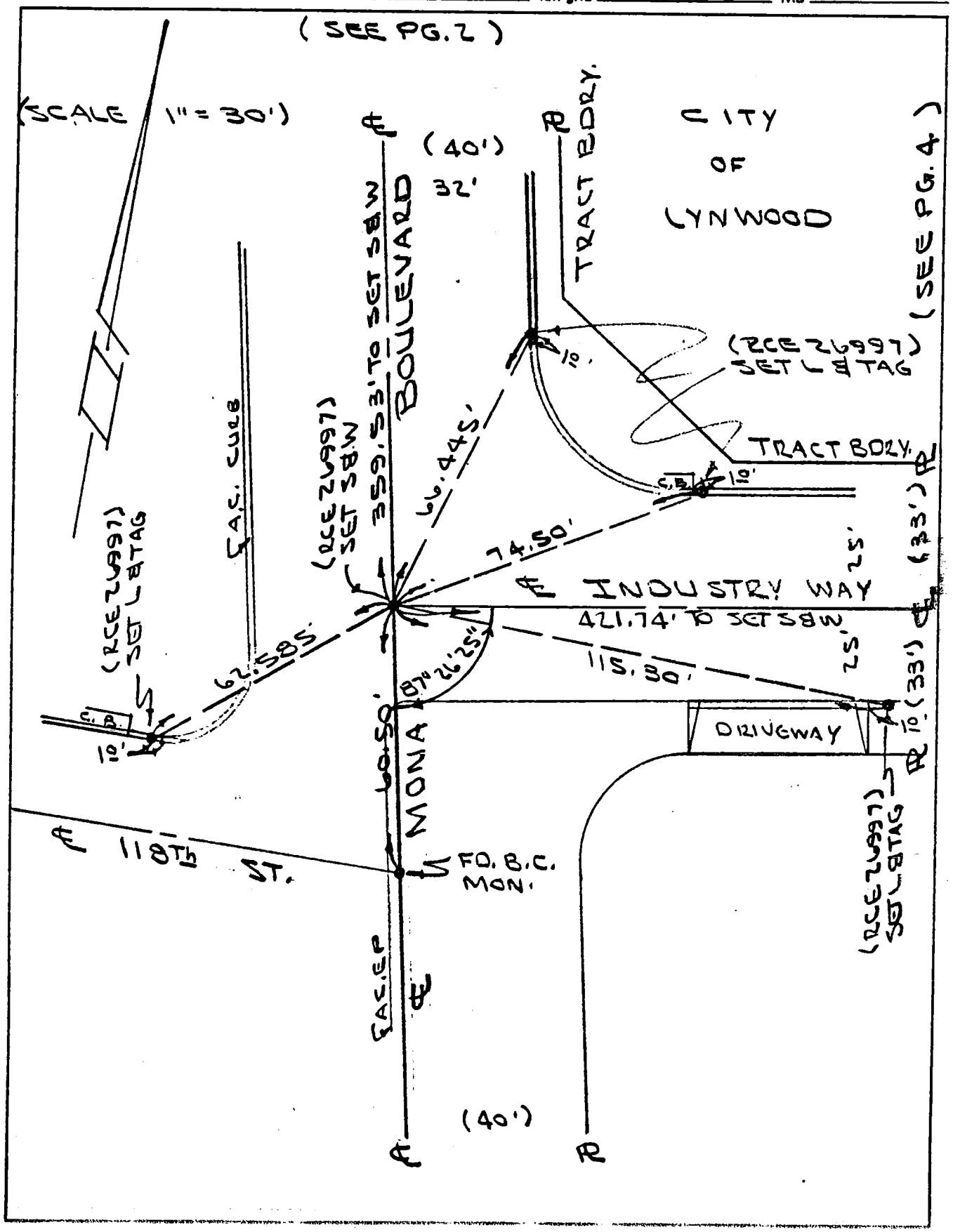

Ground Dist. X Correction Factor: _____ = Grid Distance

CO ENG FB 3669-30

Title & Plat Sheet
50% Rag

Surveyed by — WESTCO Date 4/6/83 F.B. _____ Pg. _____

Type of Survey CENTERLINE TIES Sheet 4 of 5

Distances corrected to 68° YES Monuments tagged LS # _____ ~~Tracker~~ RCE # 26997 Parcel Map # 14927

Checked by _____ Date _____ km grid _____ MB _____

W.S. 26-0-2

NOTE: Additions or changes must be initialed, and dated.

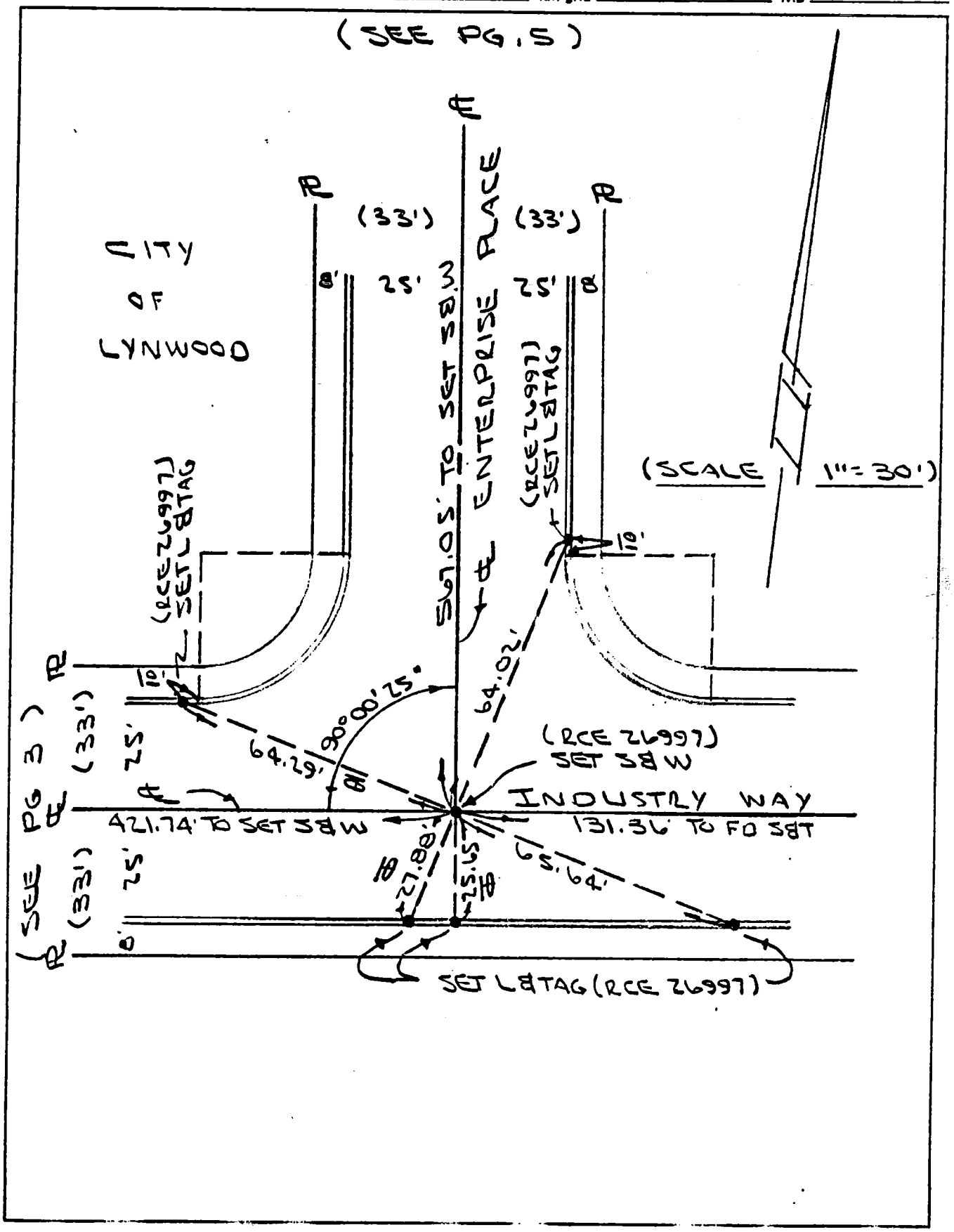

Ground Dist. X Correction Factor: _____ = Grid Distance

CO ENG FB 3669-31

Title & Plat Sheet
50% Rag

Surveyed by — WESTCO Date 4/6/83 F.B. _____ Pg. _____

Type of Survey CENTERLINE TIES Sheet 5 of 5

Distances corrected to 68° YES Monuments tagged

LS # _____ ~~Tract or~~
RCE # 26997 Parcel Map # 14927

Checked by _____ Date _____ km grid _____ MB _____

W.S. 26-D-2

NOTE: Additions or changes must be initialed, and dated

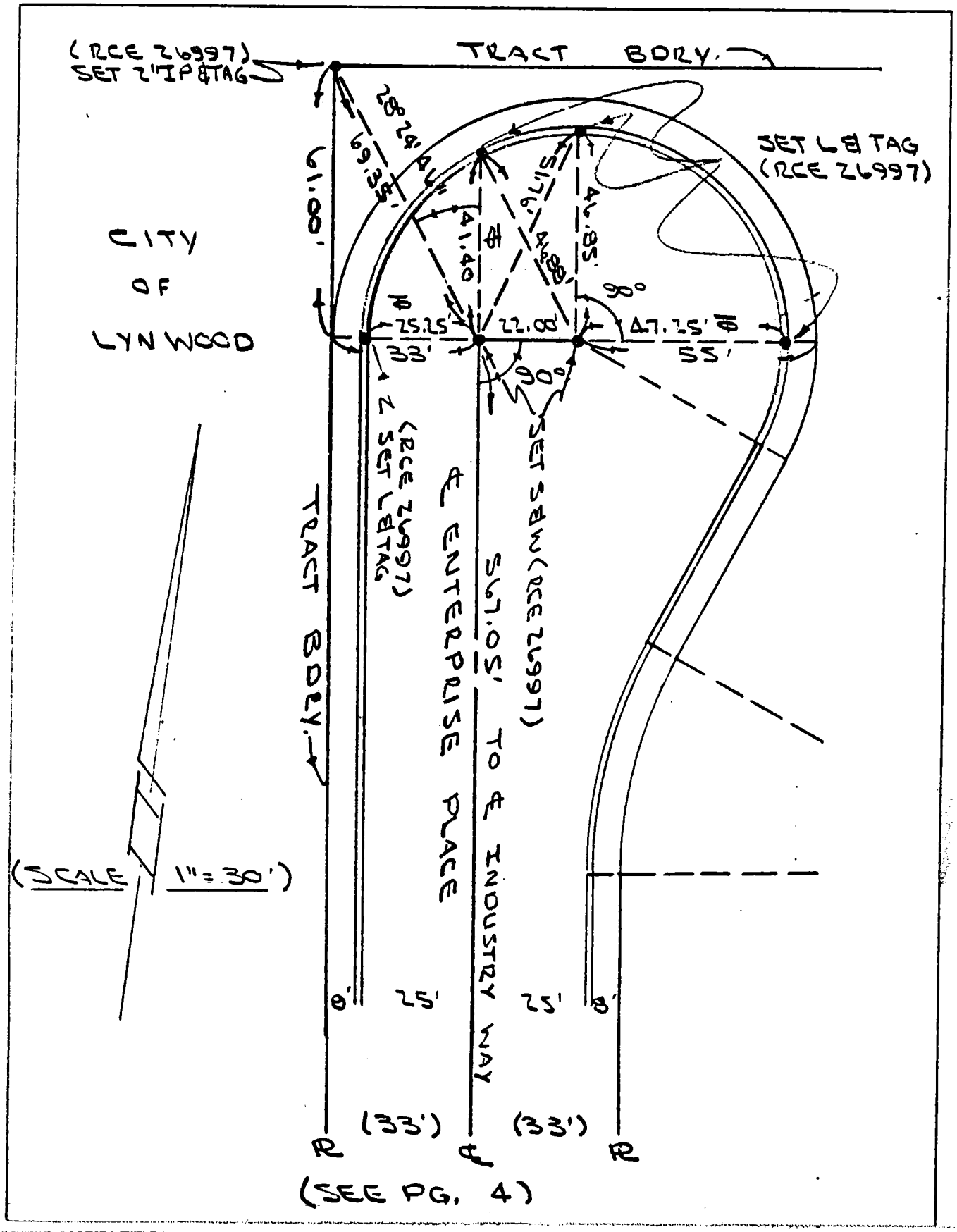

(SEE PG. 4)

Grid Dist. × Correction Factor: _____ = Grid Distance

159-057-A-2

CO ENG FB 3669-32

SURVEY OF _____ F B NO. _____ PAGE _____

SURVEY BY MILLER ENGR. CO. TRACT NO. 41589

DATE 12/20/83

DAMIAN W. HOLTHER, SR.

R.C.E. 15160

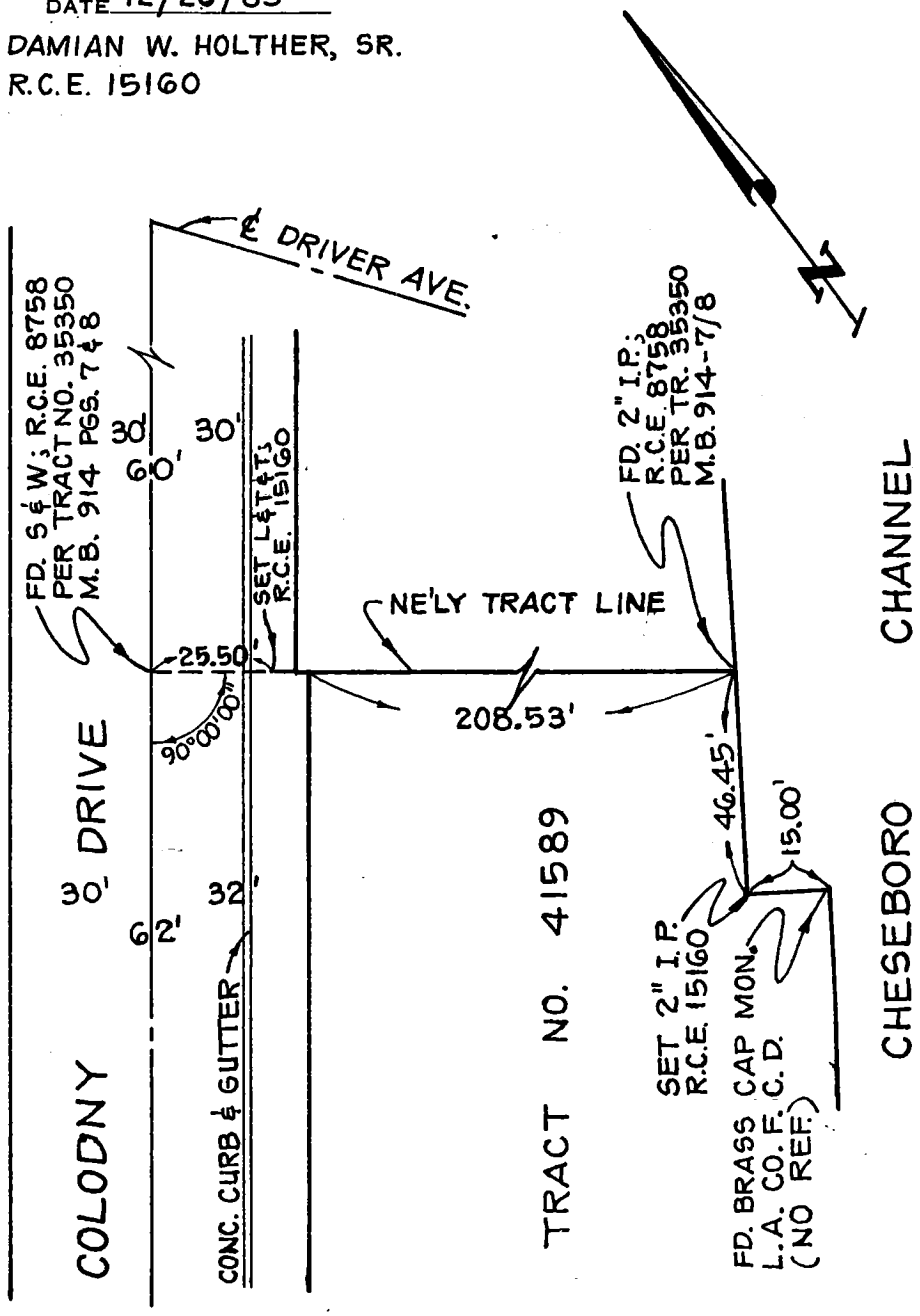

DO NOT EXTEND NOTES THIS SIDE OF LINE

SURVEYORS SERVICE COMPANY, STA MESA - STOCK NO. 411

CO ENG FB 3669-33

SURVEY OF CEDAR AVENUE F B NO. ____ PAGE ____

SURVEY BY R.V. PEARSALL INC. TRACT NO. 32294

DATE JAN.12, 1984

NO SCALE L.S. 5203

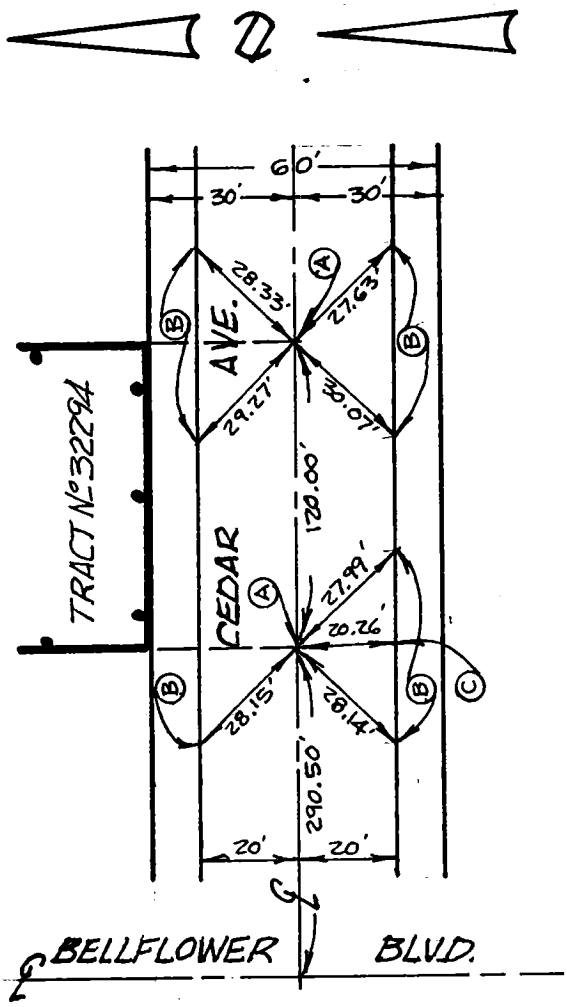

(A) DENOTES A SET SPK & WASHER STAMPED L.S.5203 SET IN A.C. PVMT.

(B) DENOTES A SET L&T IN TOP OF P.C.C. CURB.

(C) DENOTES A F.D. LEAD & TAG (NO #) SET IN TOP OF P.C.C. CURB.

W.S. 33-8-5

SURVEYORS SERVICE COMPANY STA MESA - STOCK NO. 411

DO NOT EXTEND NOTES THIS SIDE OF LINE

CO ENG FB 3669-34

ENG. 3.883B (12/78)
Title & Plat Sheet
50% Rag

Surveyed by BOYD BEASTROM & ASSOC. Date 1-10-84 F.B. _____ Pg. _____

Type of Survey ℄ TIES Sheet 1 of 1

Distances corrected to 68° _____ Monuments tagged _____ LS # _____ RCE # 15674 Tract ~~or Parcel Map~~ # 34432

Checked by _____ Date _____ km grid _____ MB _____

144-017-8-1

NOTE: Additions or changes must be initialed, and dated.

~~Return original to BUREAU OF ENGINEERING SURVEY DIVISION, Rm. 805 200 N. Main St. — Los Angeles 90012~~

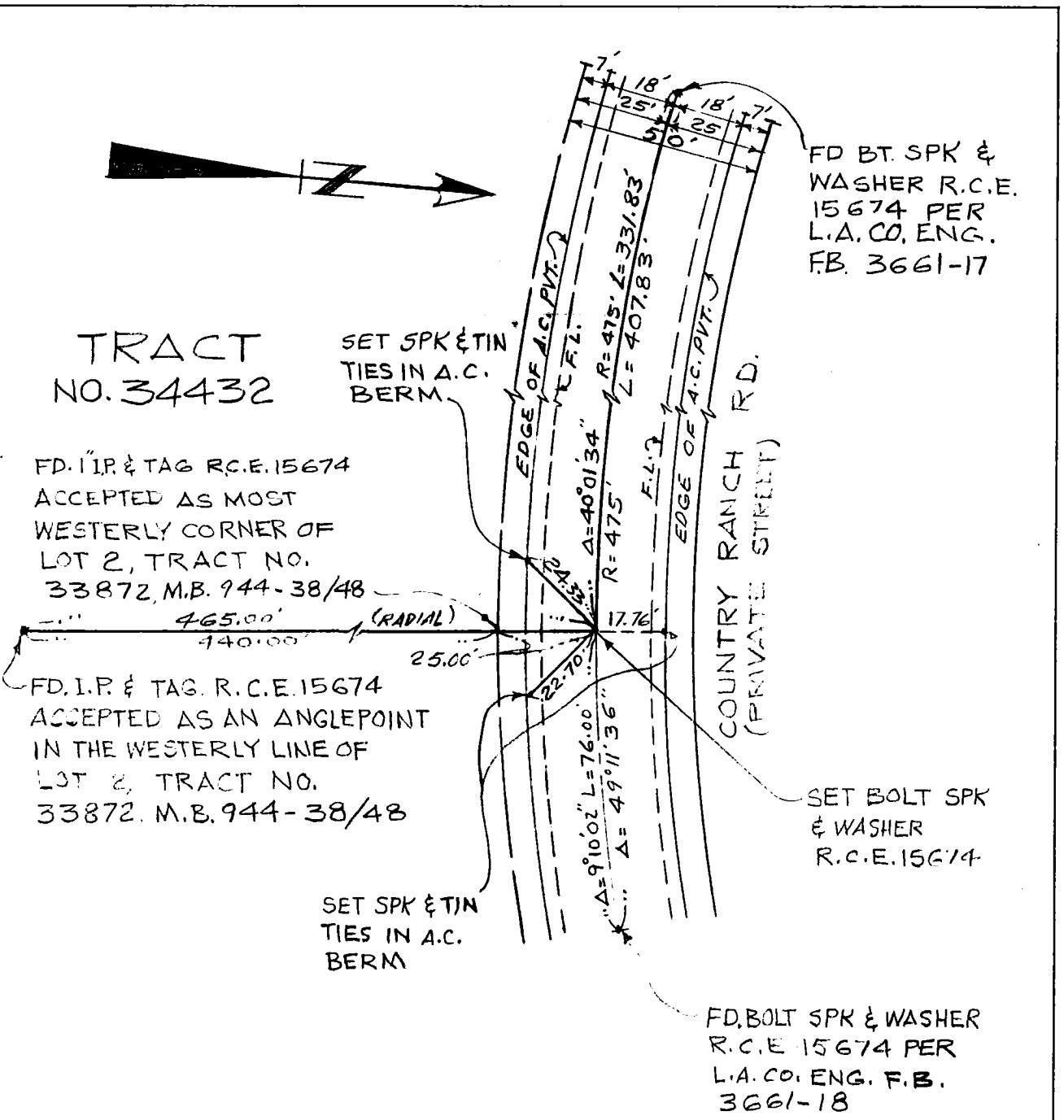

Ground Dist. X Correction Factor: _____ = Grid Distance

N.S. 159-057-B-3

CO ENG FB 3669-35

SURVEY OF ℄ TIES F. B. ____ PG. 1

SURVEY BY SPINDLER ENGINEERING CORP. TR. No. 31551

DATE JANUARY 1984

RONALD W. SPINDLER RCE 13194

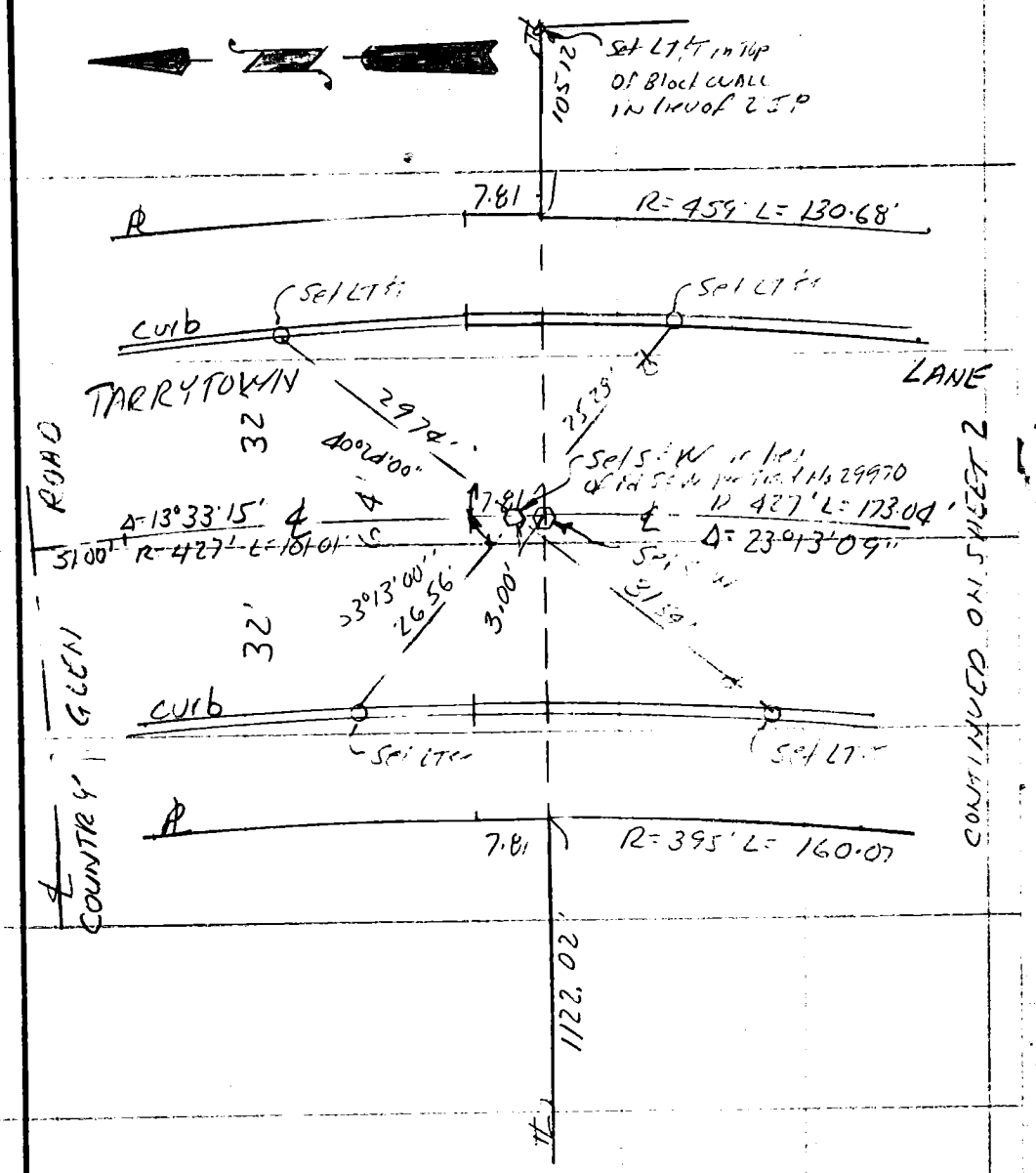

SO. CALIF. BLUE PRINT CO.

CO ENG FB 3669-36

SURVEY OF ℄ TIES F. B. _____ PG. 2

SURVEY BY SPINDLER ENGINEERING CORP TR. NO. 31551

DATE JANUARY 1994

RONALD W. SPINDLER RCE 13194

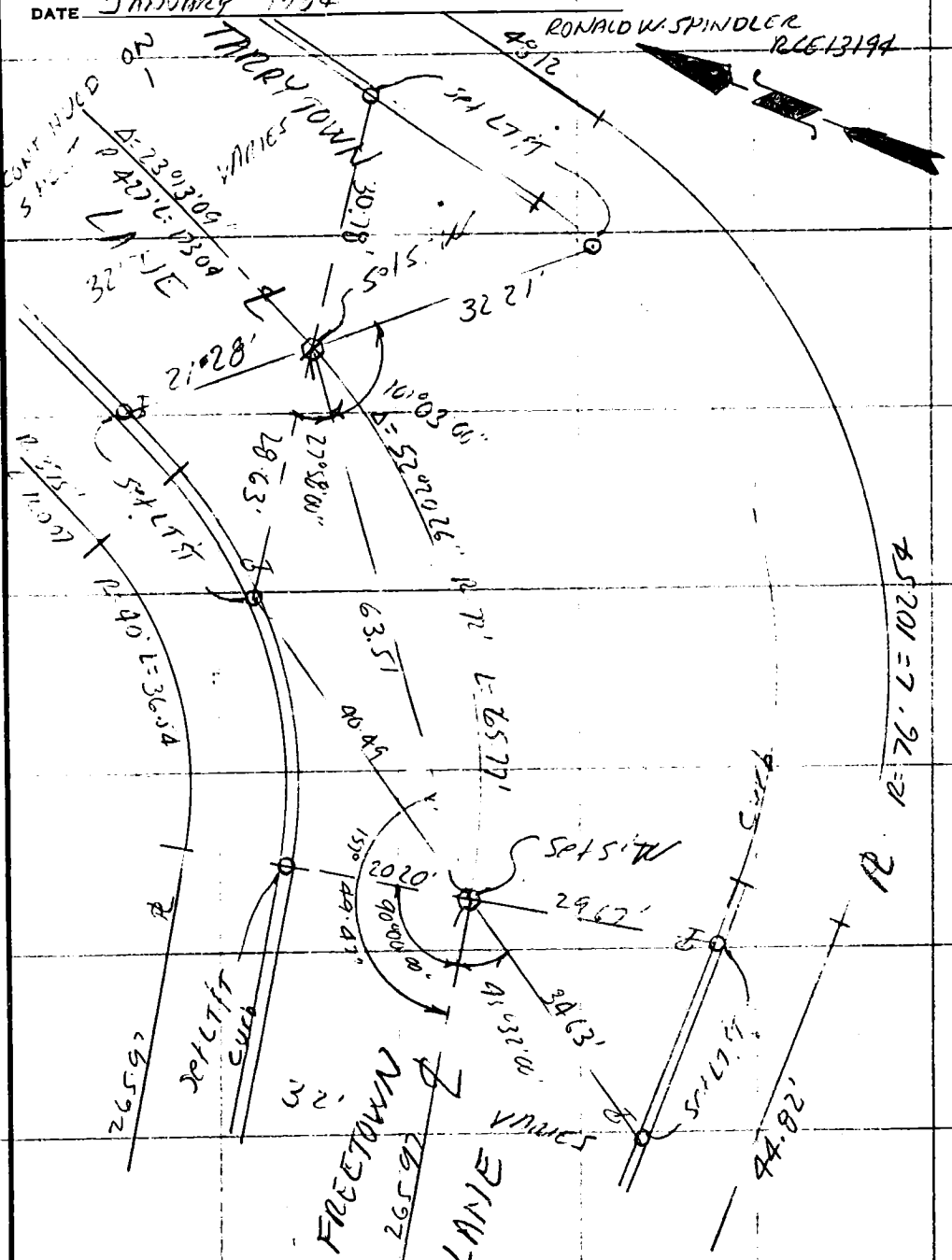

CONTINUED ON SHEET 3

SO. CALIF. BLUE PRINT CO.

15/9-057-B-3

CO ENG FB 3669-37

SURVEY OF ℄ TIES F. B. PG. 3

SURVEY BY SPINDLER ENGINEERING CORP TR. No. 31551

DATE JANUARY 1984

RONALD W. SPINDLER RCE 13174

CONTINUED ON SHEET 2

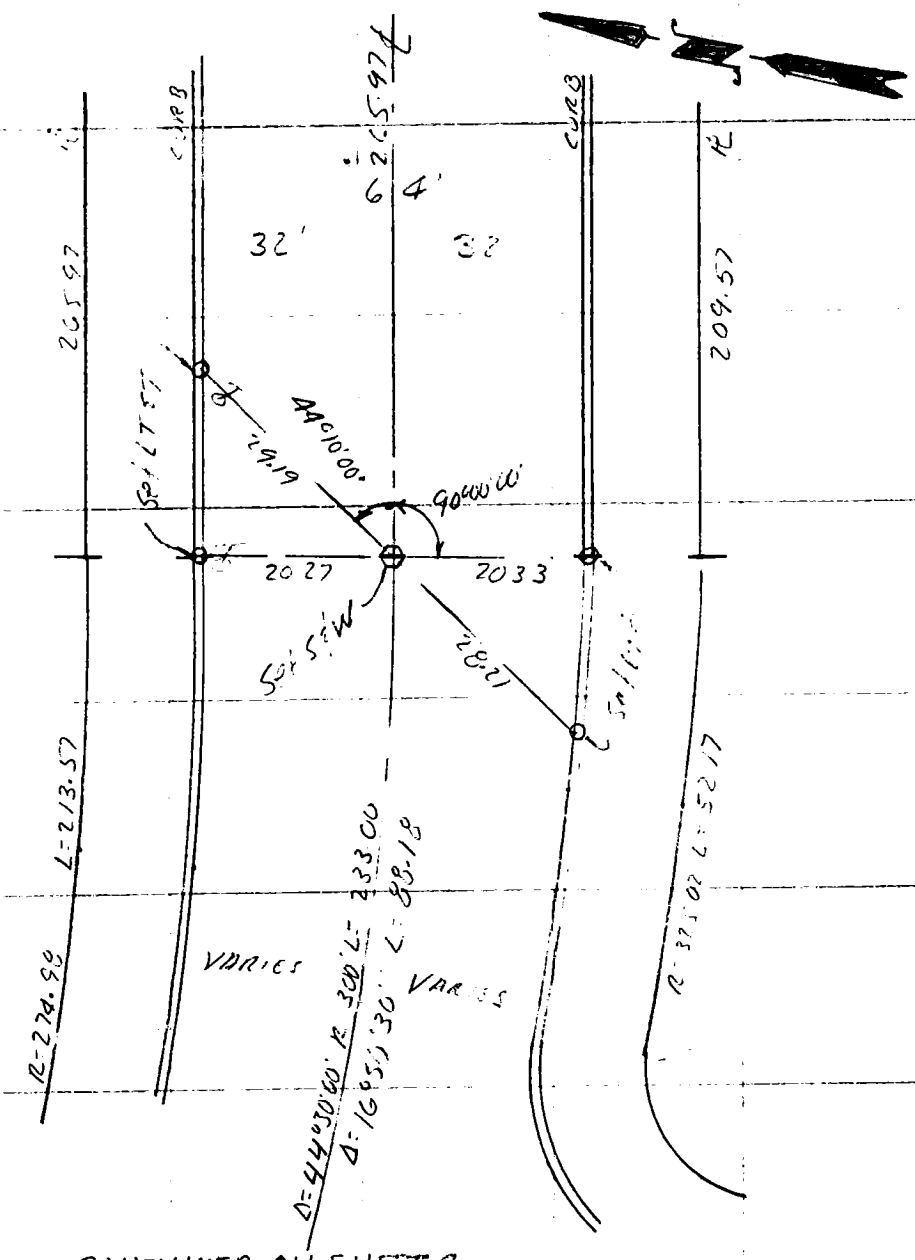

CONTINUED ON SHEET 4

SO. CALIF. BLUE PRINT CO.

139-057-B-3

159-057-B-3

CO ENG FB 3669-38

SURVEY OF ℄ TIES

F. B. ____ PG. 4

SURVEY BY SPINDLER ENGINEERING CORP

TR. No. 31551

DATE JANUARY 1984

RONALD W. SPINDLER RCE 13194

CONTINUED ON PAGE 3

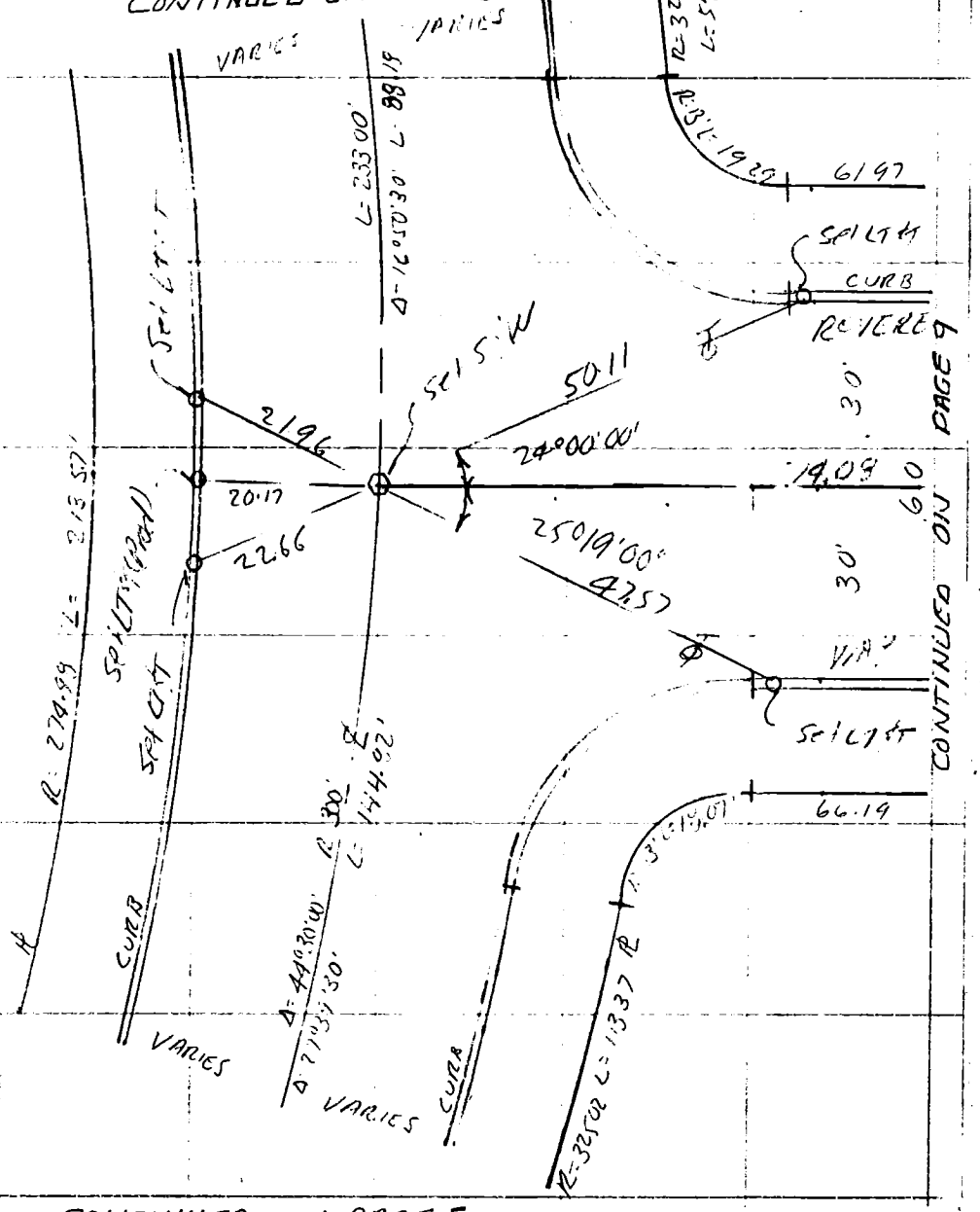

CONTINUED ON PAGE 5

SO. CALIF. BLUE PRINT CO.

159-057-B-3

CO ENG FB 3669-39

SURVEY OF ℄ TIES

F. B. ____ PG. 5

SURVEY BY SPINDLER ENGINEERING CORP.

TR. No. 31551

DATE JANUARY 1984

RONALD W. SPINDLER RCE 13194

CONTINUED ON PAGE 4

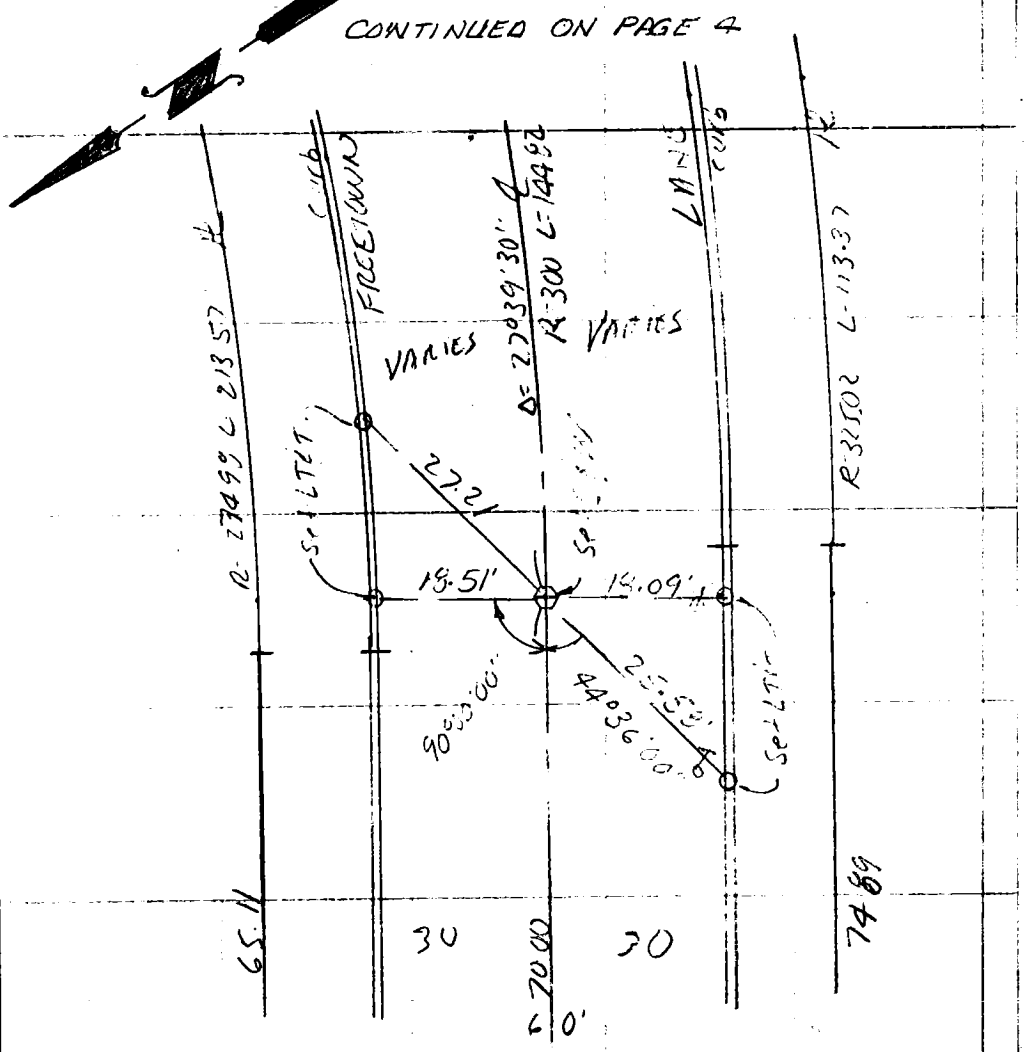

CONTINUED ON PAGE 6

SO. CALIF. BLUE PRINT CO.

159-057-B-3

CO ENG FB 3669-40

SURVEY OF ℄ TIES F. B. PG. 6

SURVEY BY SPINDLER ENGINEERING CORP TR. No. 31551

DATE JANUARY 1994

RONALD W. SPINDLER RCE13194

CONTINUED ON PAGE 5

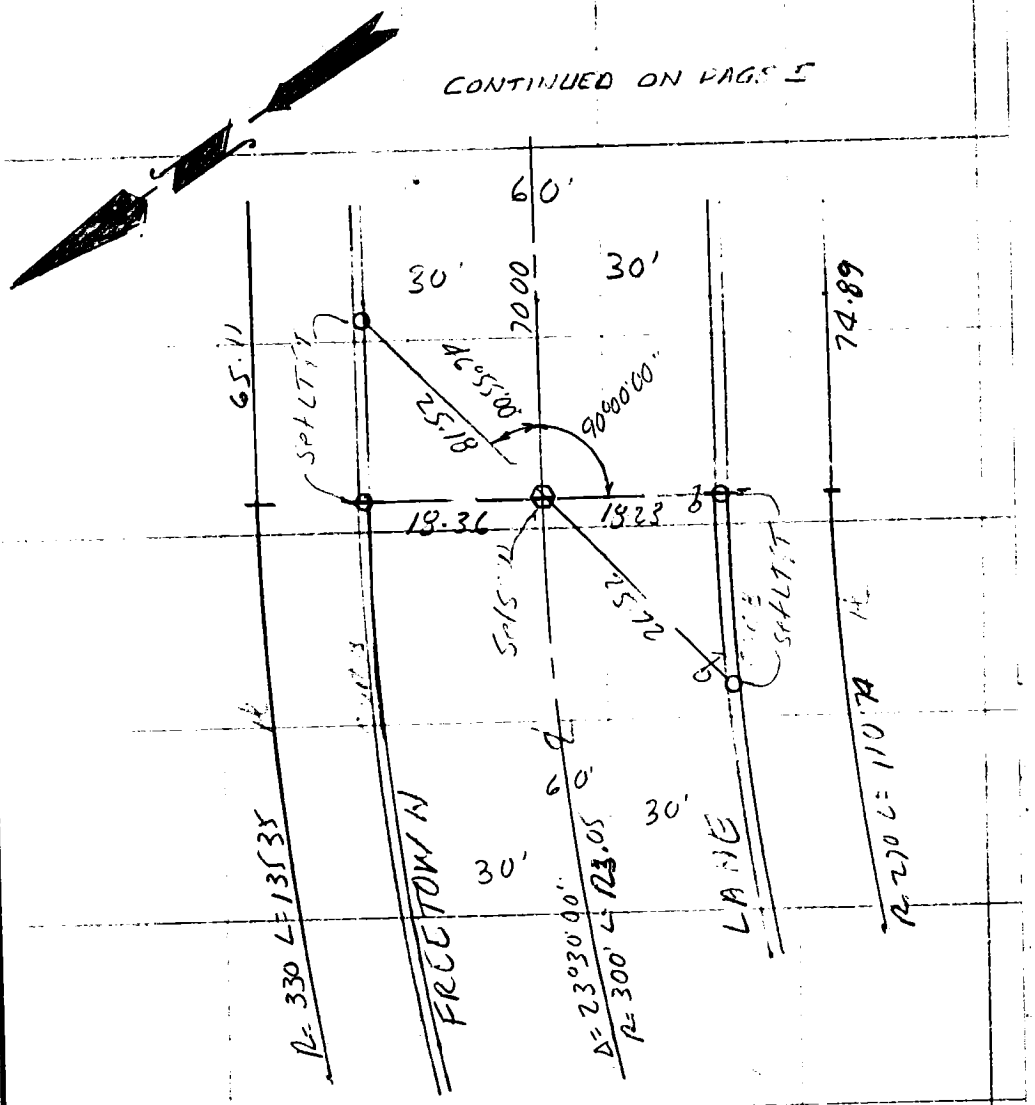

CONTINUED ON PAGE 7

SO. CALIF. BLUE PRINT CO.

159-057-8-3

CO ENG FB 3669-41

SURVEY OF ℄ TIES F. B. ____ PG. 7

SURVEY BY SPINDLER ENGINEERING CORP TR. No. 31551

DATE JANUARY 1934

RONALD W. SPINDLER RCE 13194

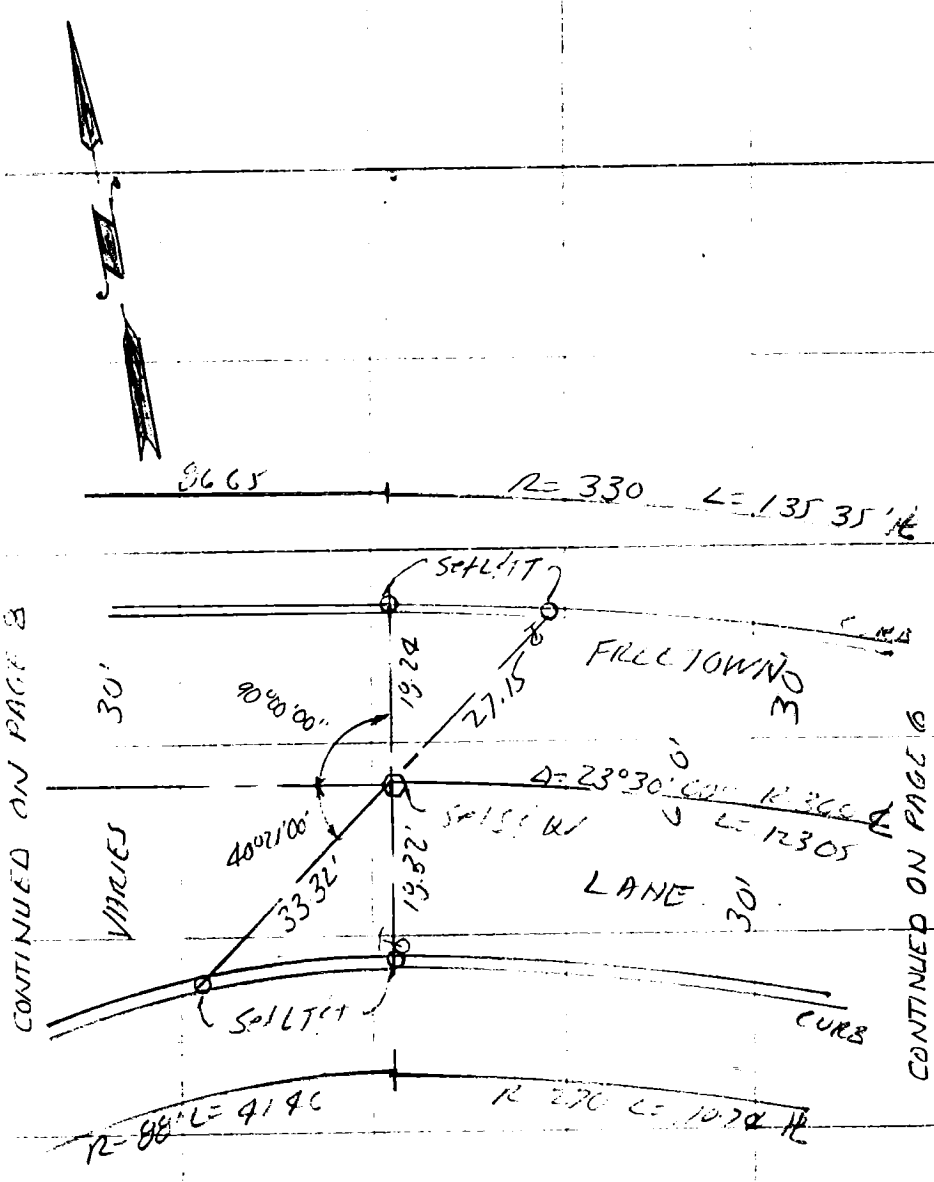

SO. CALIF. BLUE PRINT CO.

159-057-B-3

CO ENG FB 3669-42

SURVEY OF ℄ TIES

F. B. _____ PG. 8

SURVEY BY SPINDLER ENGINEERING CORP

TR. No. 31551

DATE JANUARY 1997

RONALD W SPINDLER RCE 13192

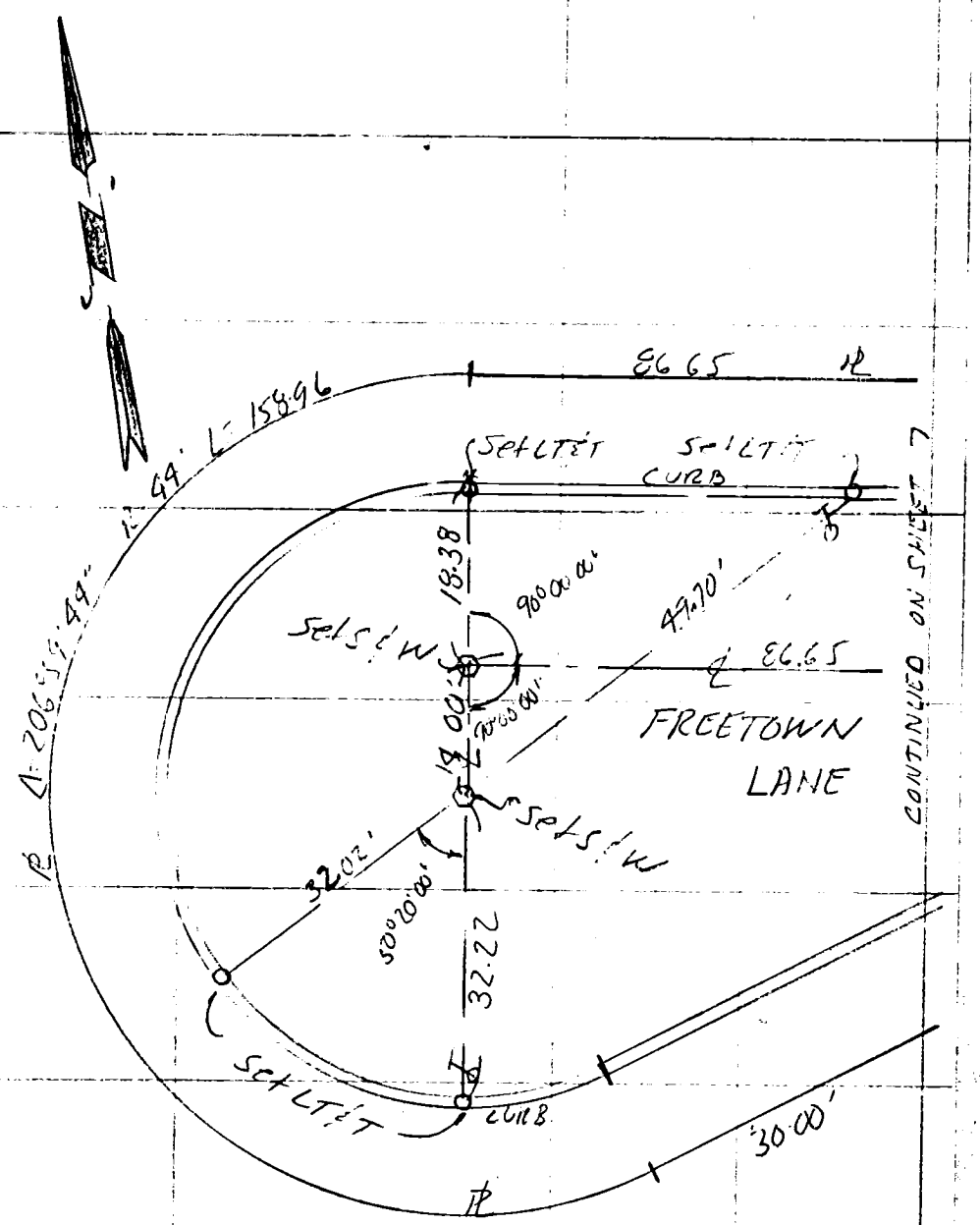

SO. CALIF. BLUE PRINT CO.

159-057-B-3

CO ENG FB 3669-43

SURVEY OF ℄ TIES

F. B. ____ PG. 9

SURVEY BY SPINDLER ENGINEERING CORP

TR. No. 31551

DATE JANUARY 1994

RONALD W. SPINDLER RCE 13194

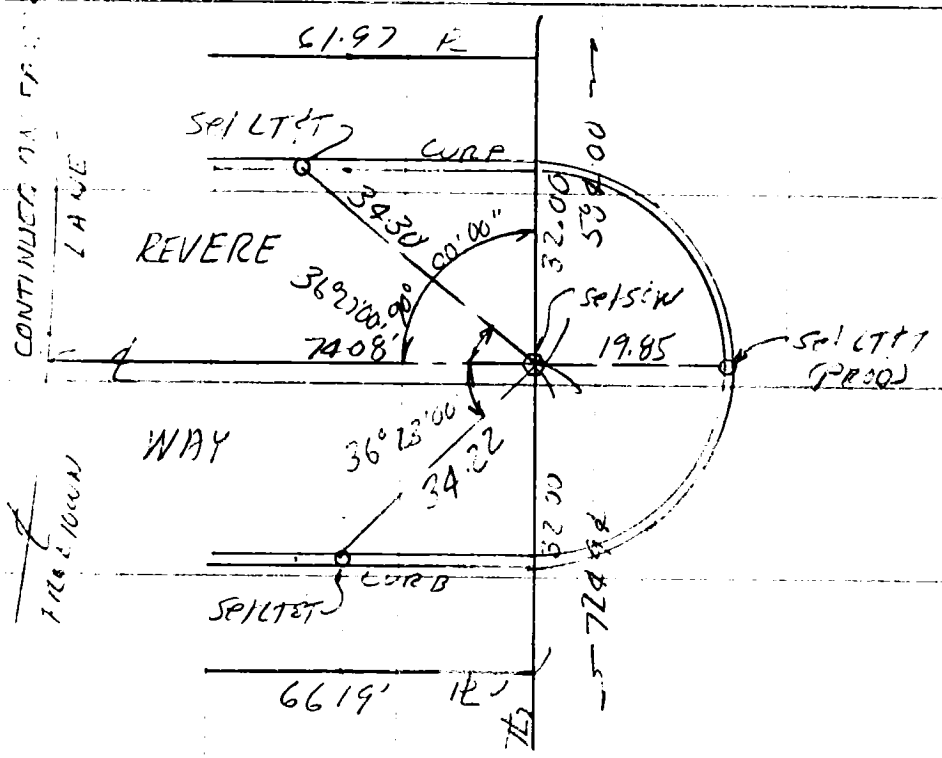

SO. CALIF. BLUE PRINT CO.

159-057-B-3

CO ENG FB 3669-44

SURVEY OF ℄ TIES

F. B. Pg. 10

SURVEY BY SPINDLER ENGINEERING CORP.

TR. No. 31551

DATE JANUARY 1984

RONALD W SPINDLER RCE 15154

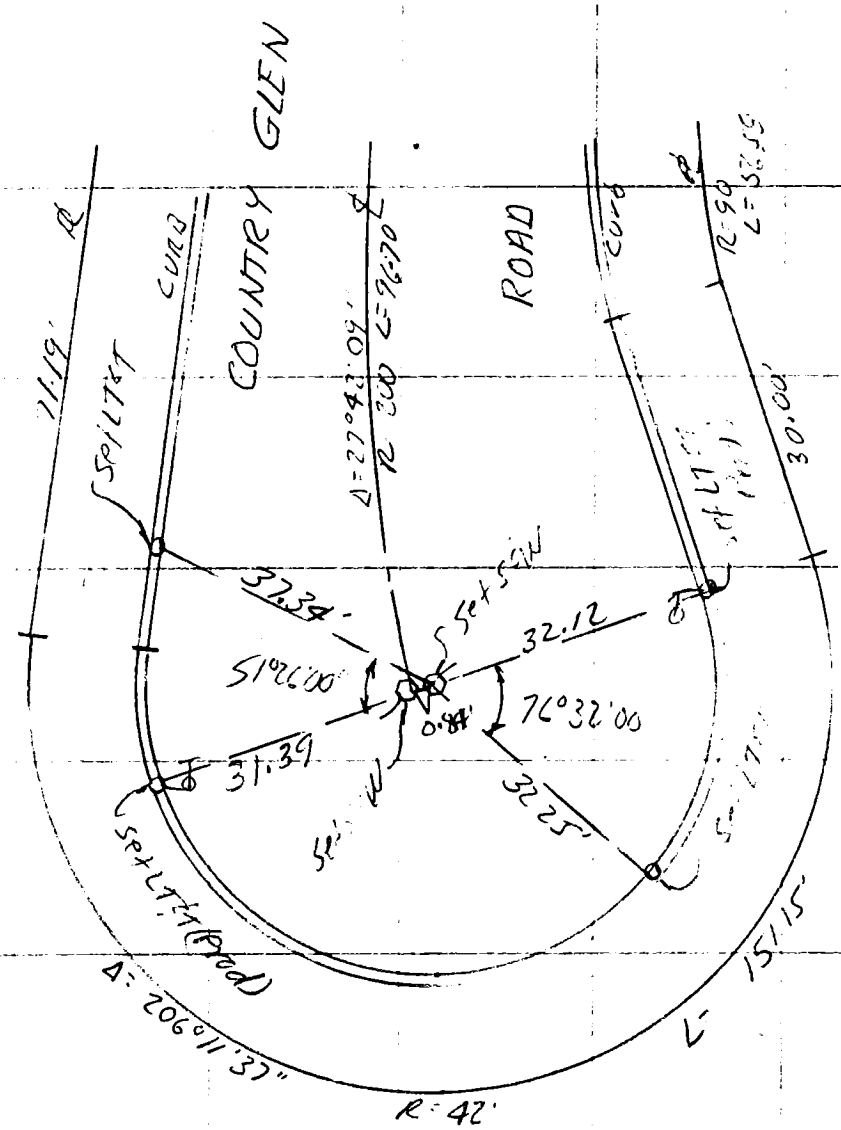

SO. CALIF. BLUE PRINT CO.

159-05 7-B-3

CO ENG FB 3669-45

SURVEY OF TRACT BOUNDARY F. B. ____ PG. 11

SURVEY BY SPINDLER ENGINEERING CORP. TR. NO. 31551

DATE JANUARY 1984

RONALD W. SPINDLER RCE 13174

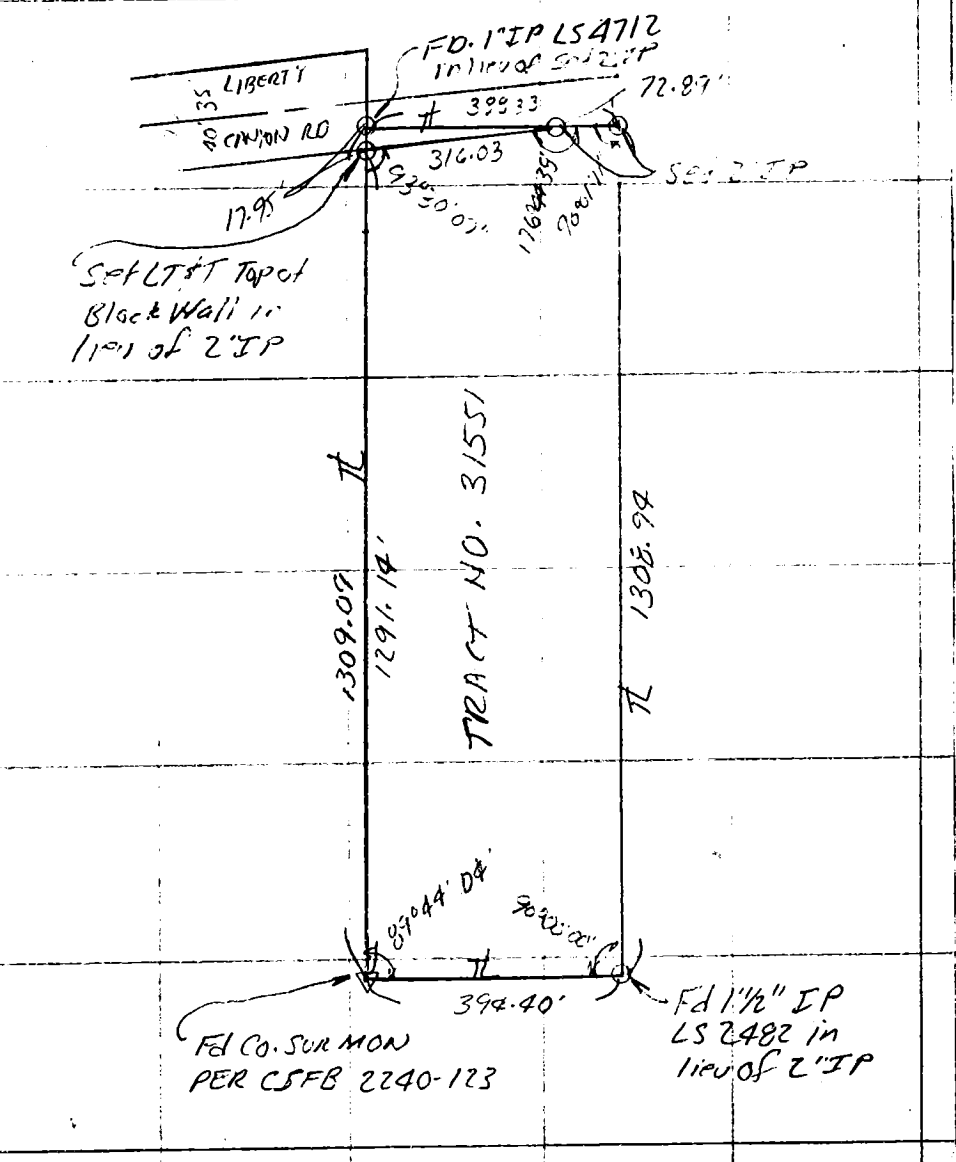

SO. CALIF. BLUE PRINT CO.

CO ENG FB 3669-46

SURVEY OF CENTERLINE CAMINO (PVT. + FUT. ST.) DEL VALLE F. B. _____ PG. 1

SURVEY BY ANDEL ENGINEERING CO.

TR. No. 34032

DATE JAN. 20, 1984

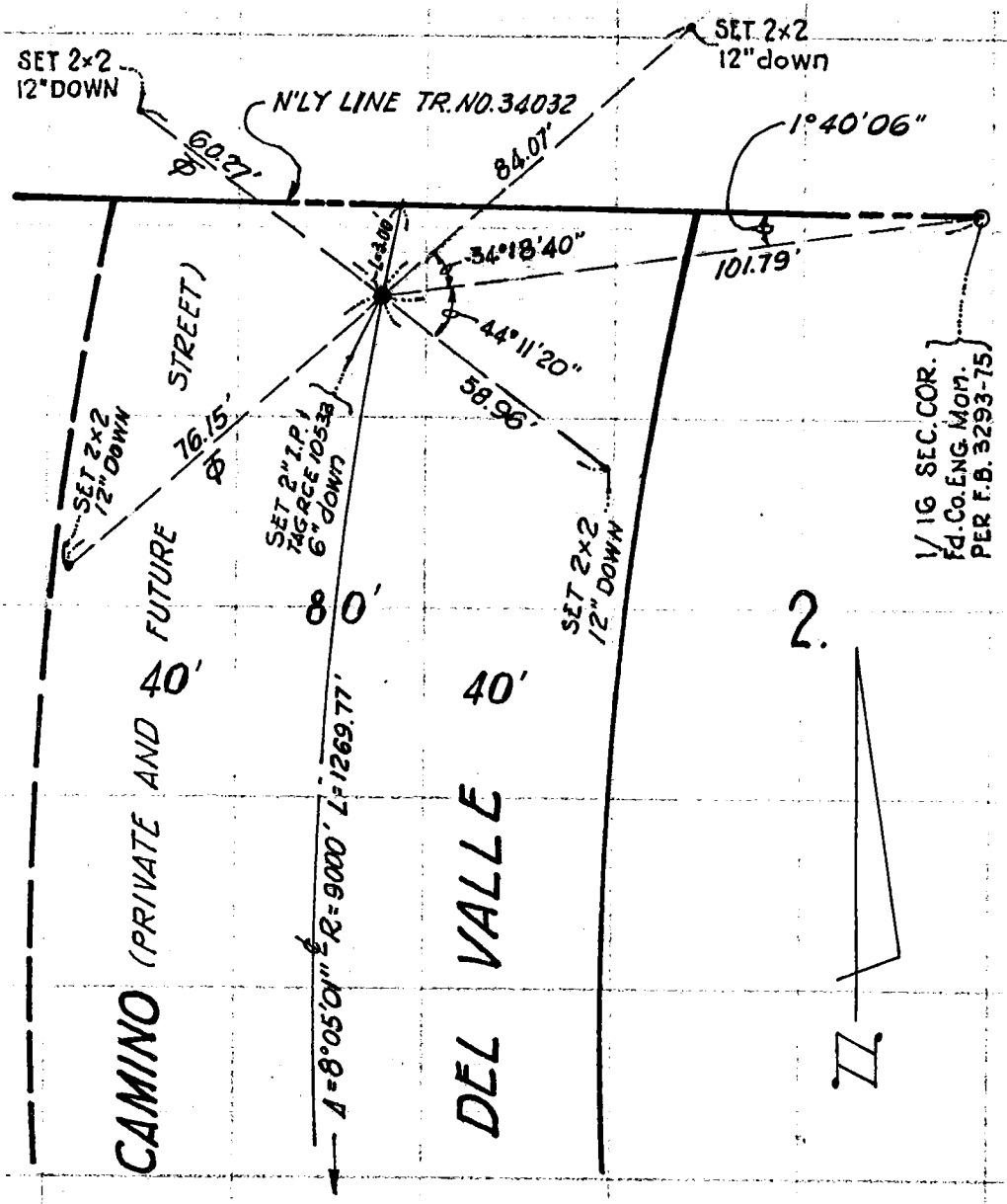

SEE PAGE 2

17-C-4

SEE 71-077

SO. CALIF. BLUE PRINT CO.

CO ENG FB 3669-47

37

SURVEY OF CENTERLINE CAMINO (PVT. & FUT. ST.) DEL VALLE — F. B. ____ PG. 2

SURVEY BY ANDEL ENGINEERING CO. — TR. No. 34032

DATE JAN. 20, 1984

17-C-4
SEE 2-10-77

SEE PAGE 1

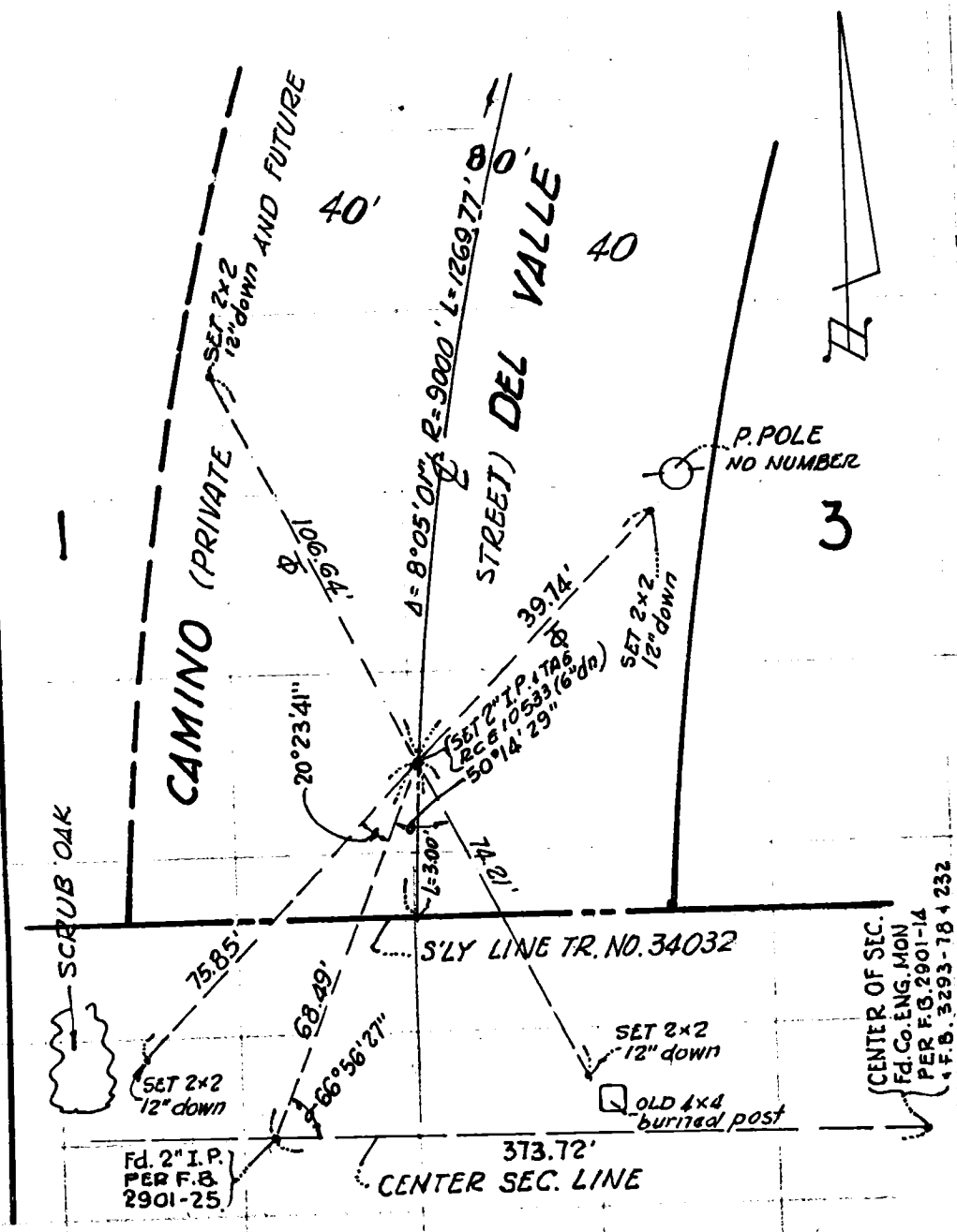

SO. CALIF. BLUE PRINT CO.

CO ENG FB 3669-48

W.S. 30-C-3

SURVEY OF: TRACT 35317
& TIES

SURVEY BY: DULIN & BOYNTON
DEC 1983

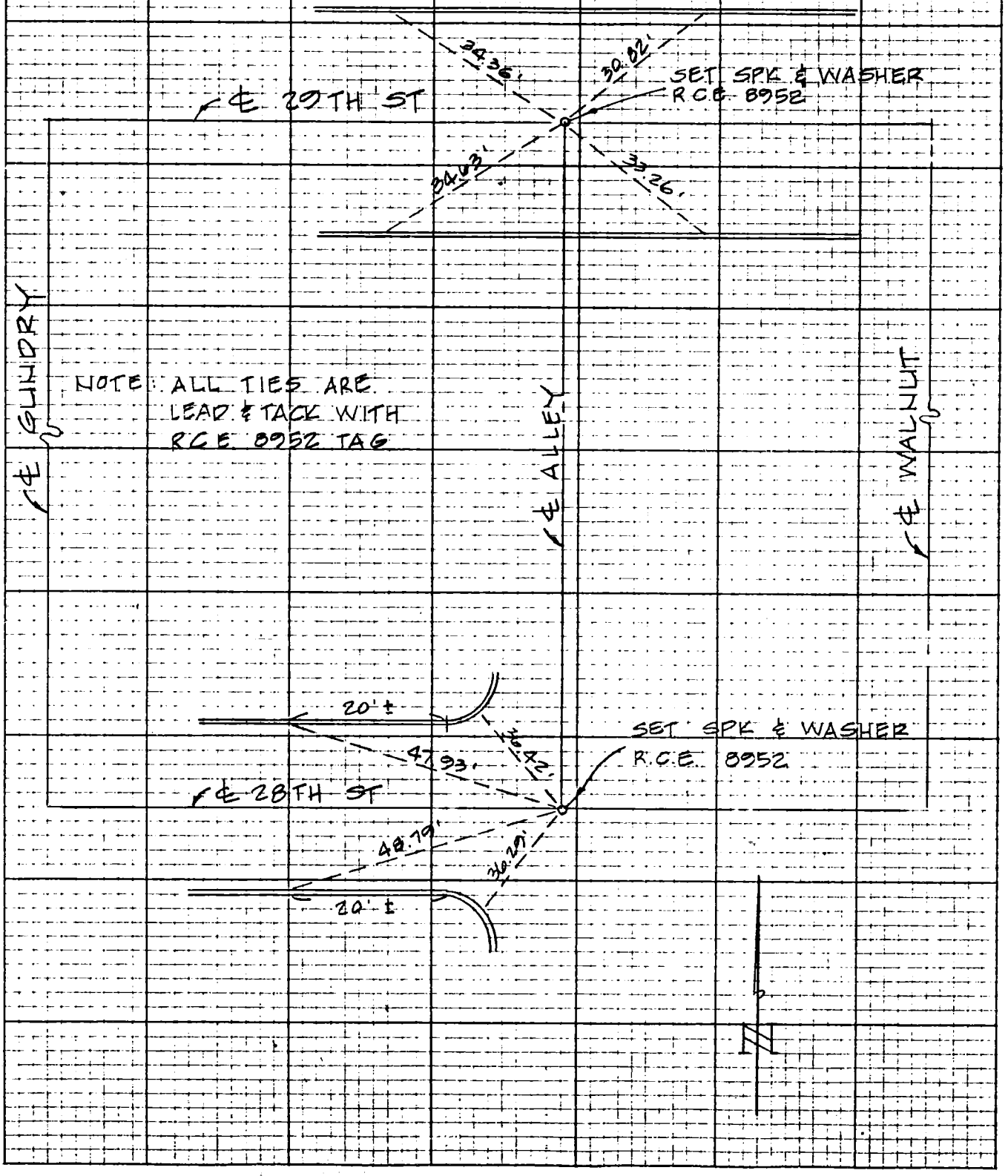

CO ENG FB 3669-49

W.S. 144-317-C-1

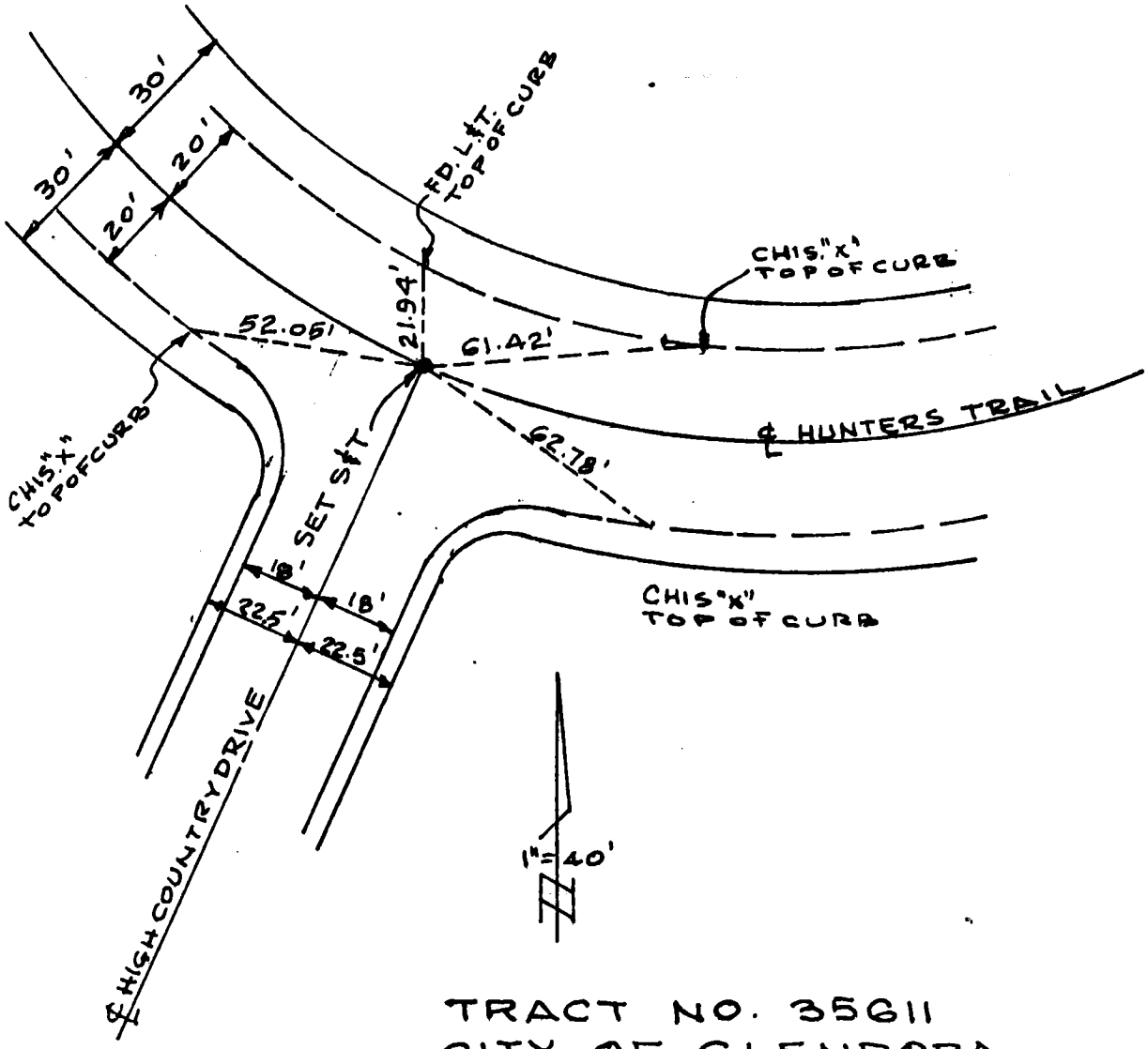

TRACT NO. 35611
CITY OF GLENDORA

SURVEY BY:
MICHAEL D. KLIPA RCE 19715
JAN. 1984

TRACT NO. 31138 , 1-7-84 , PAGE 1 OF 3

SURVEY BY - GARY L. KAISER , R.C.E. 21938

W.S. 68-C-3

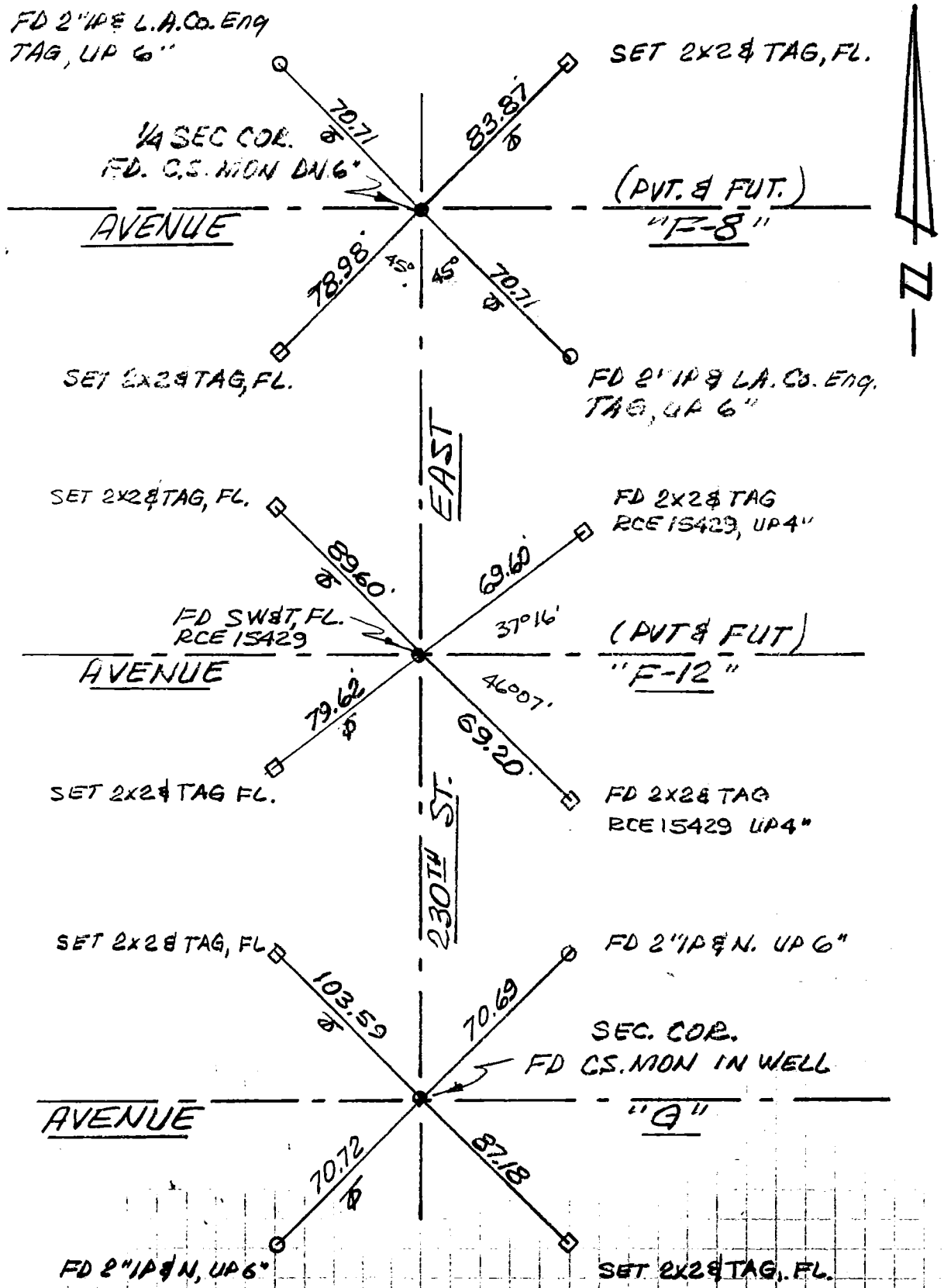

TRACT NO. 31138 , 1-7-84 , PAGE 2 OF 3

SURVEY BY - GARY L. KAISER, R.C.E. 21938

W.5.68-C-3

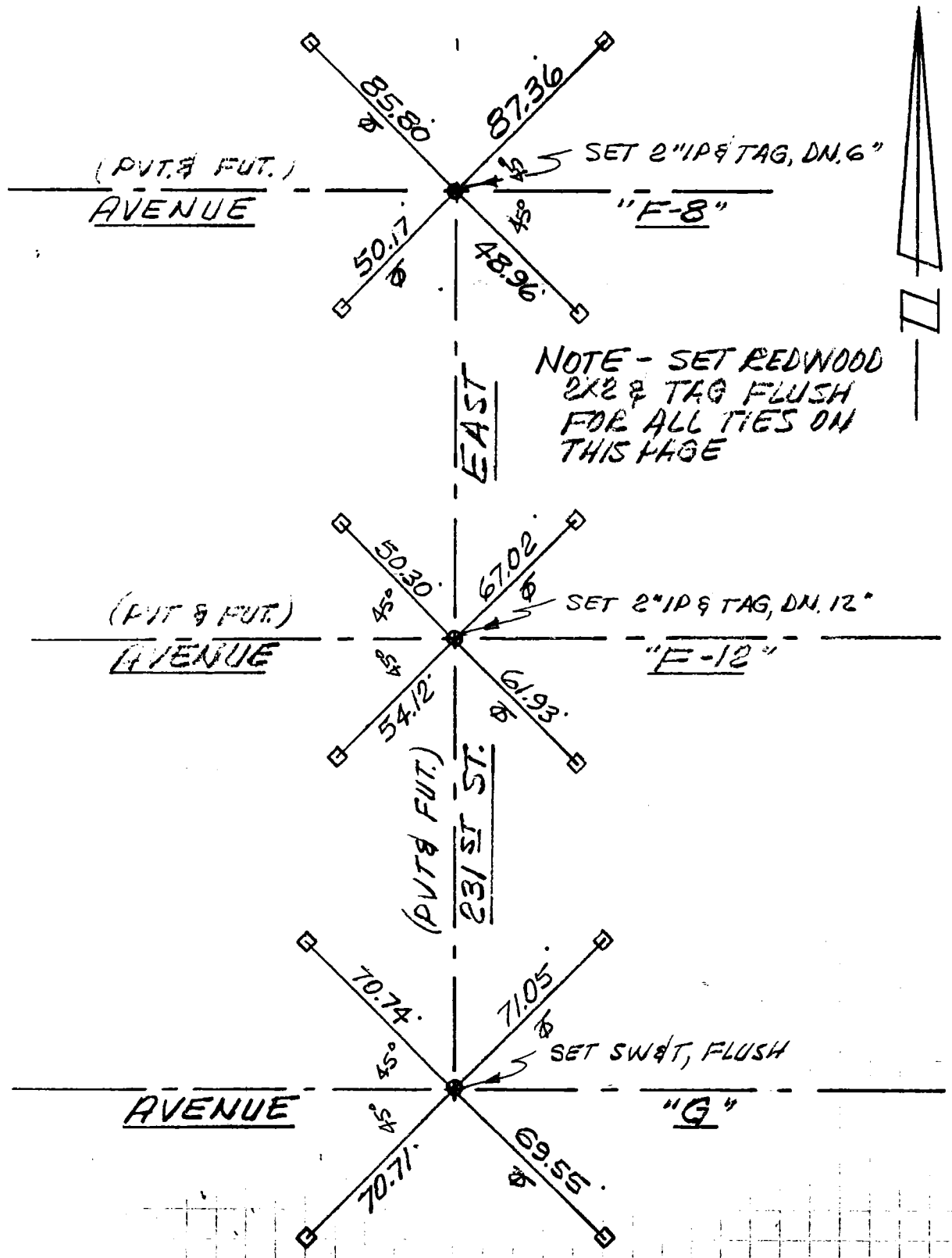

TRACT NO. 31138 , 1-7-84 , PAGE 3 OF 3

SURVEY BY - GARY L. KAISER, R.C.E. 21938

W.S.68-C-3

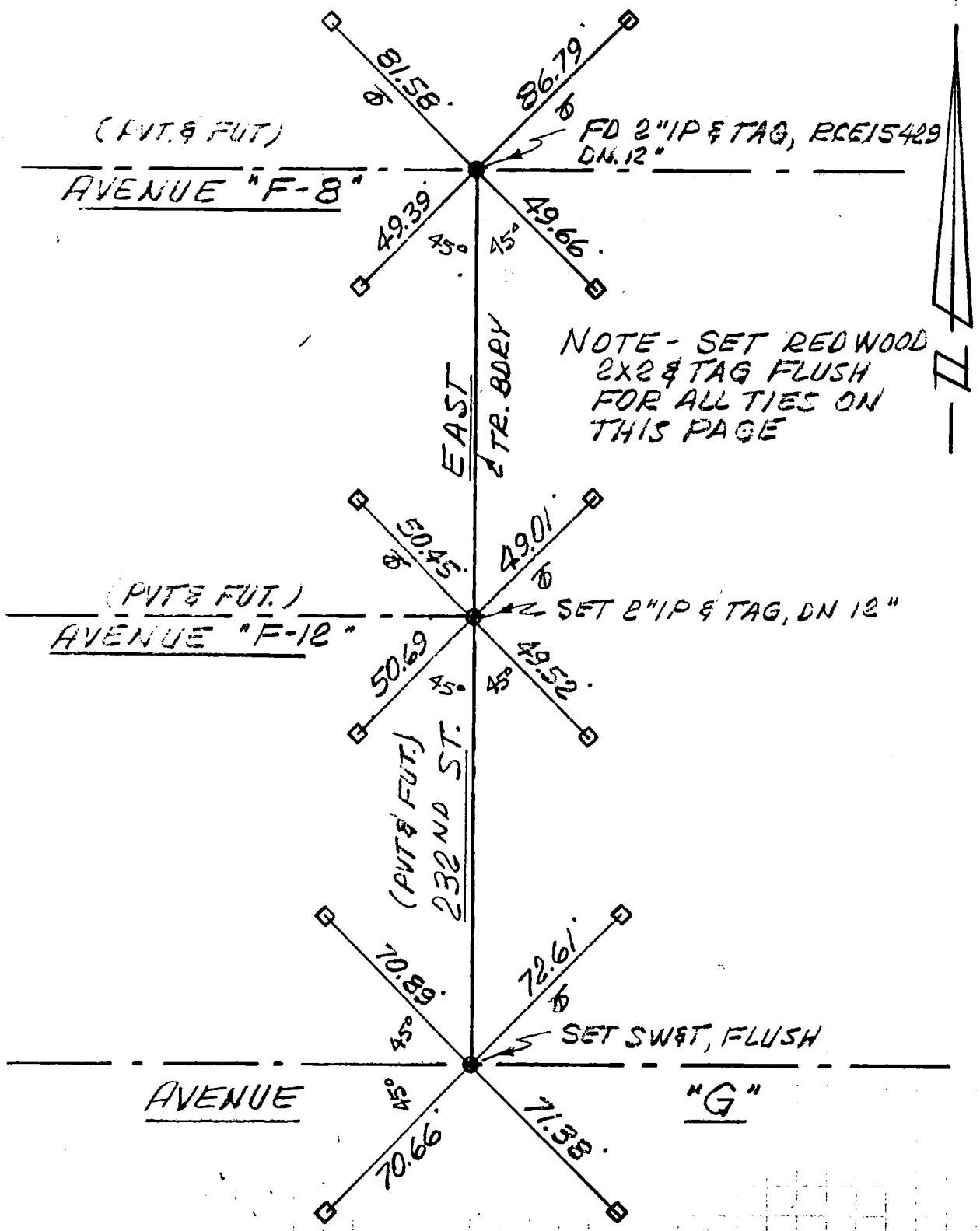

CO ENG FB 3669-53

TRACT NO. 41057
Dyson Y. Hamner RCE 9840
January 18, 1984

40-B-2

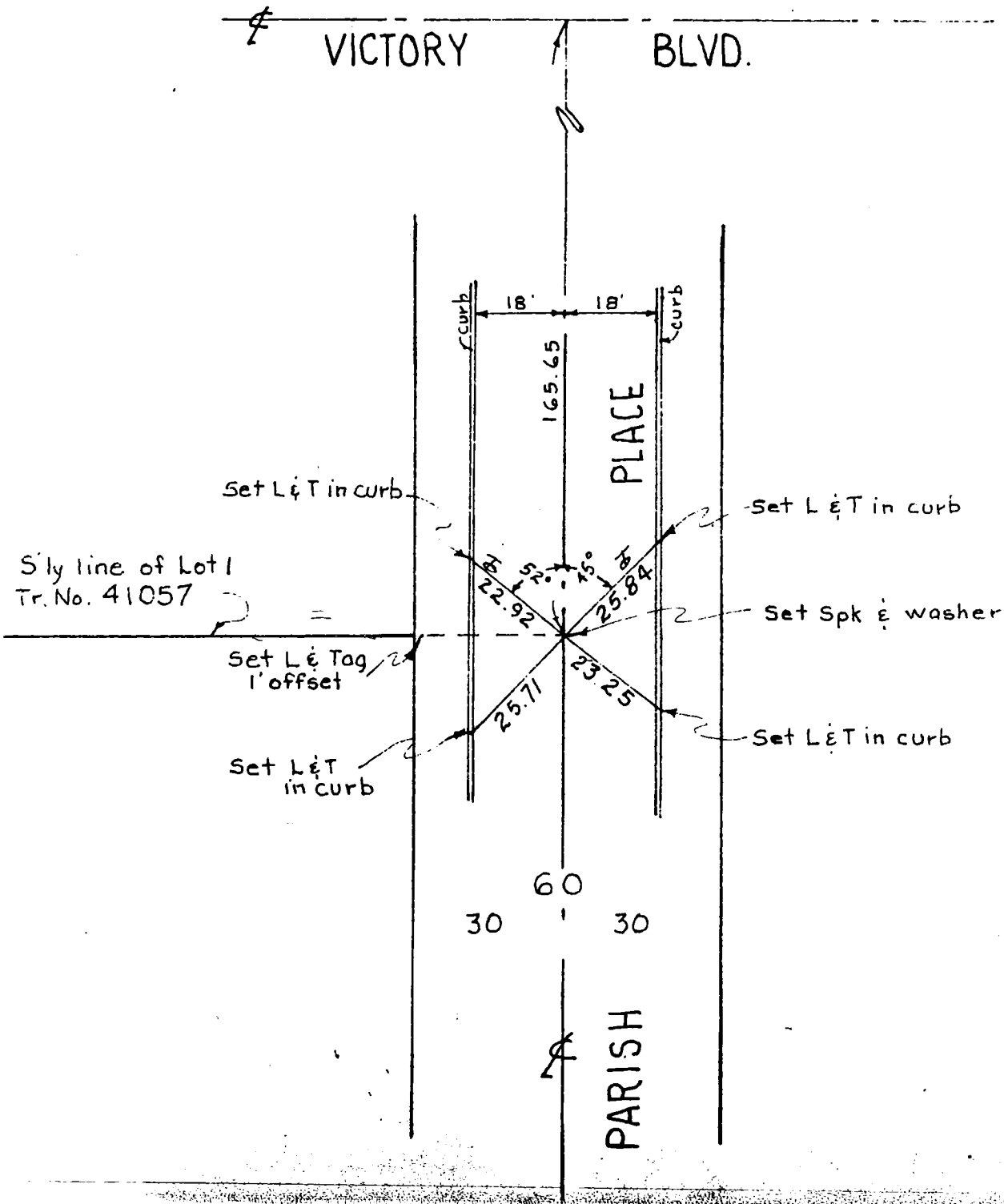

CO ENG FB 3669-54

SURVEY OF ETIES F. B. Pg. 12

SURVEY BY SPINDLER ENGINEERING CORP. TR. No. 31551

DATE JANUARY 1994

RONALD W. SPINDLER RCE 13194

159-057-B-3

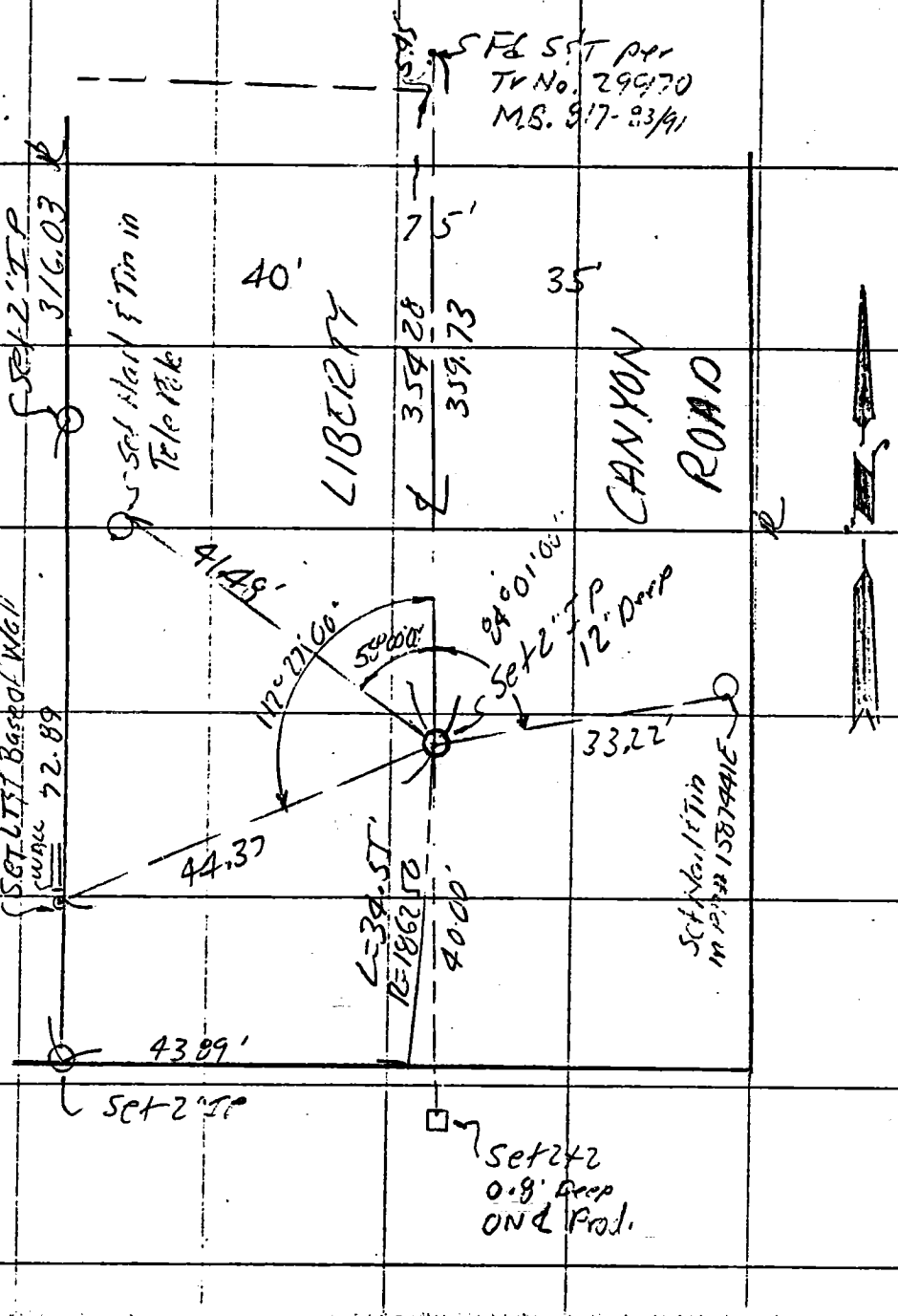

SO. CALIF. BLUE PRINT CO.

NG. 3.883B (12/78)
Title & Plat Sheet
50% Rag

TRIAD DESIGN ASSOC., INC.
200 PIER AVE., SUITE 38
HERMOSA BEACH, CA 90254
PH. # (213) 376-8849

Surveyed by ___ Date 2/13/84 F.B. ___ CO ENG FB 3669-55 Pg. ___

Type of Survey ℄ TIES Sheet 1 of 1

Distances corrected to 68° ___ Monuments tagged ___ LS # ___ RCE # 20327 Tract or Parcel Map # 43020

Checked by ___ Date ___ km grid ___ MB ___

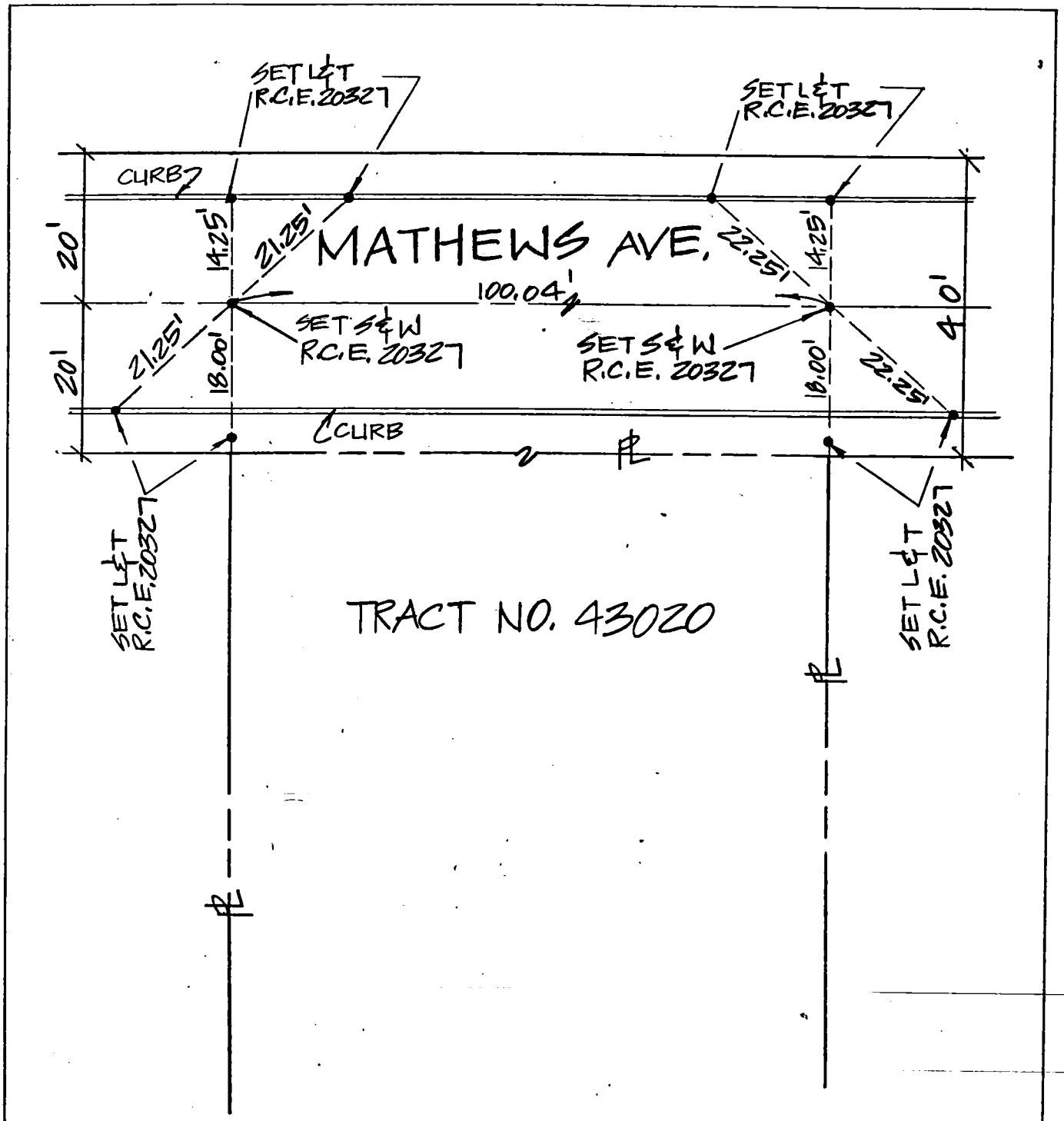

25-C-3

NOTE: Additions or changes must be initialed, and dated.

Ground Dist. X Correction Factor: ___ = Grid Distance

56

CO ENG FB 3669-56

Notes Ck'd by	Survey of PM. 15545
Map No.	JN Tape Std °F
Office Work	Surveyed by RIGDON & ASSOC.
Checked	Notes Date 2/21/84
Date	Indexed

F.B. PG.

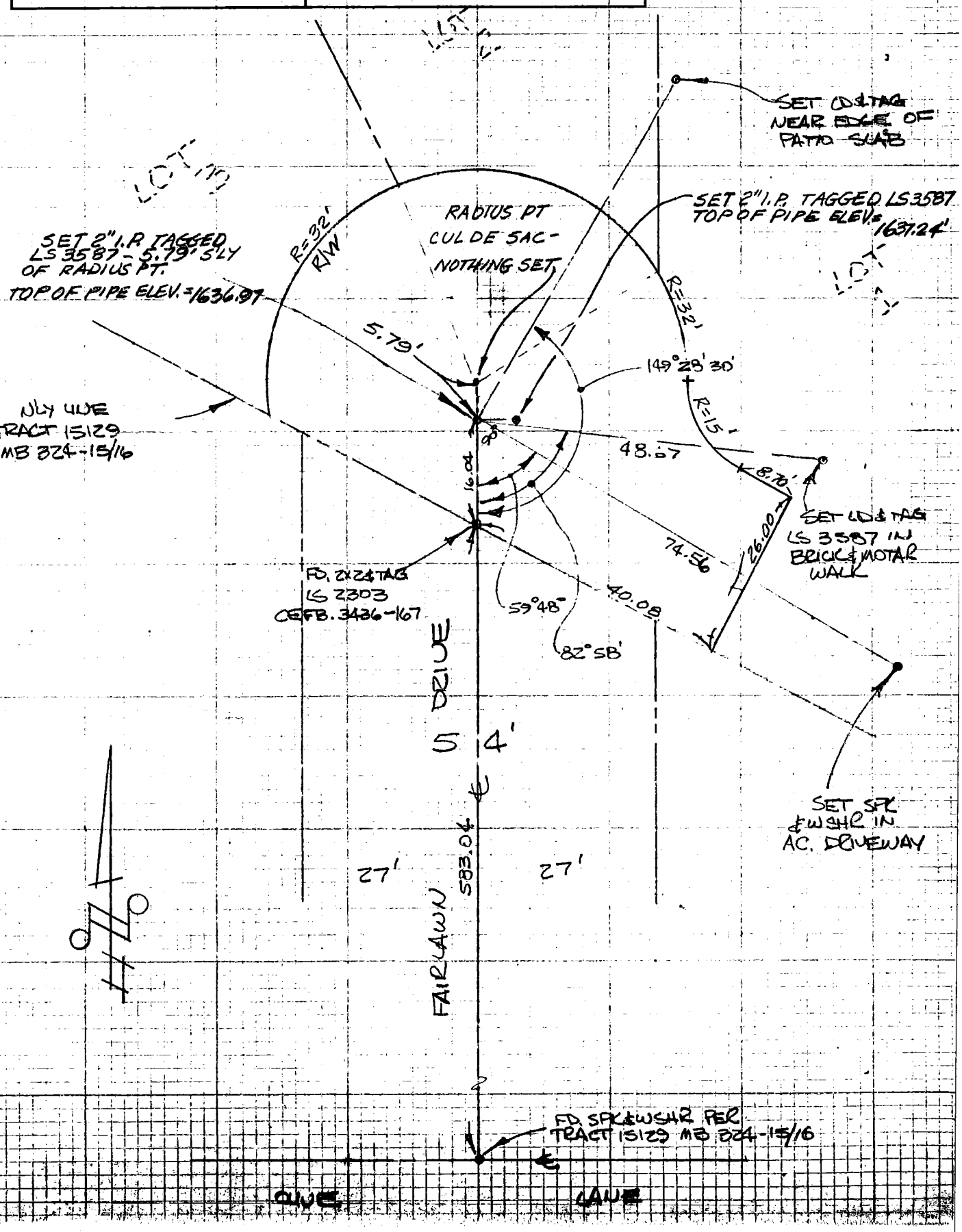

NOTE: ANY ADDITIONS OR CHANGES ON THIS SHEET MUST BE MADE OR CIRCLED IN RED INK WITH DATE AND NAME OF PERSON MAKING CHANGE

Do not extend notes this side of this line

51-C-5

PLEASE RETURN TO LOS ANGELES COUNTY ENGINEER 403 LOS ANGELES COUNTY ENGINEERING BLDG

CENTERLINE NOTES
CE 310

CO ENG FB 3669-57

SURVEY OF CENTERLINE TIES F. B. PG. 1

SURVEY BY LANCO ENGINEERING TR. No. 33947

DATE FEBRUARY, 1984

CLARK M. LEONARD R.C.E. 13167

28-B-1

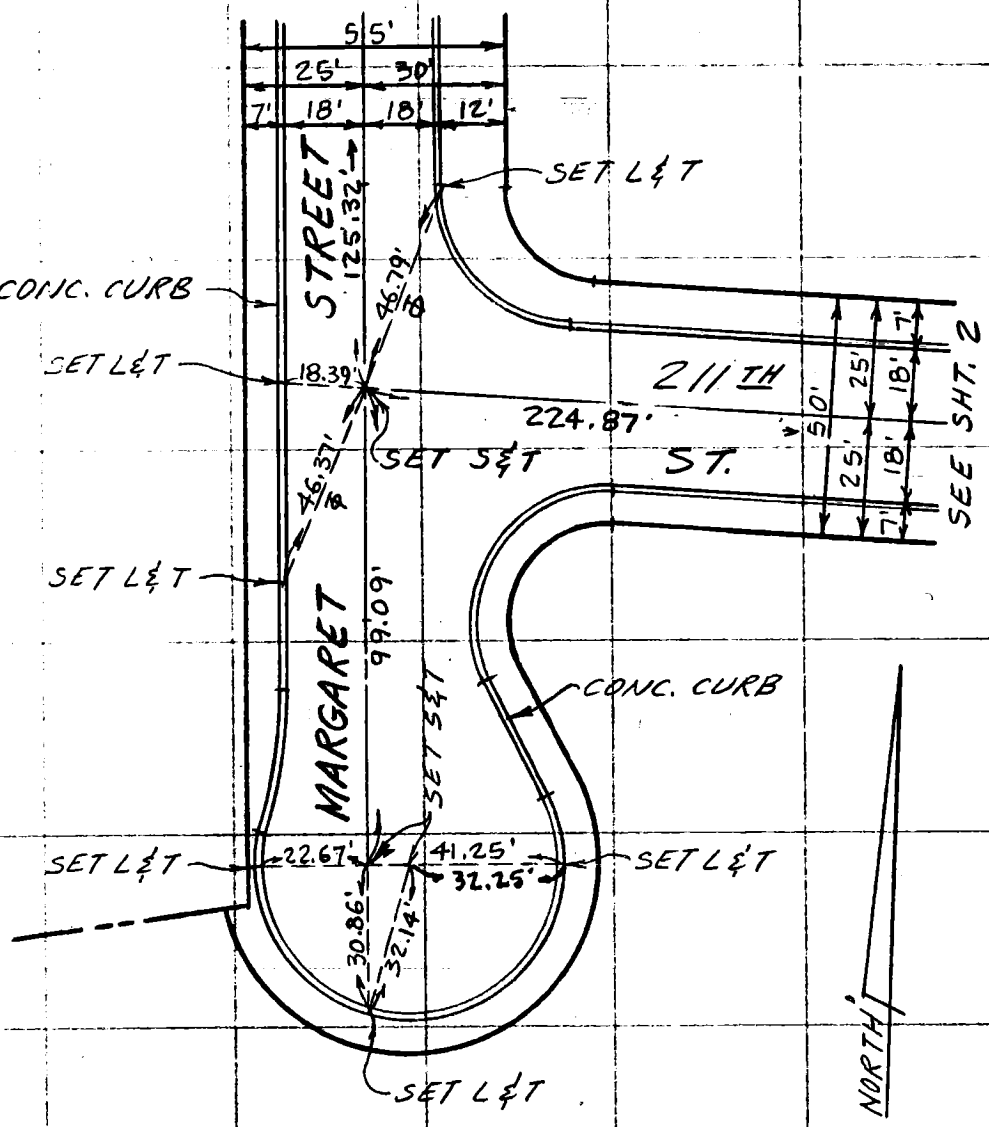

SO. CALIF. BLUE PRINT CO.

58 CO ENG FB 3669-58

SURVEY OF CENTERLINE TIES F. B. Pg. 2

SURVEY BY LANCO ENGINEERING TR. No. 33947

DATE FEBRUARY, 1984

CLARK M. LEONARD R.C.E. 13167

28-B-1

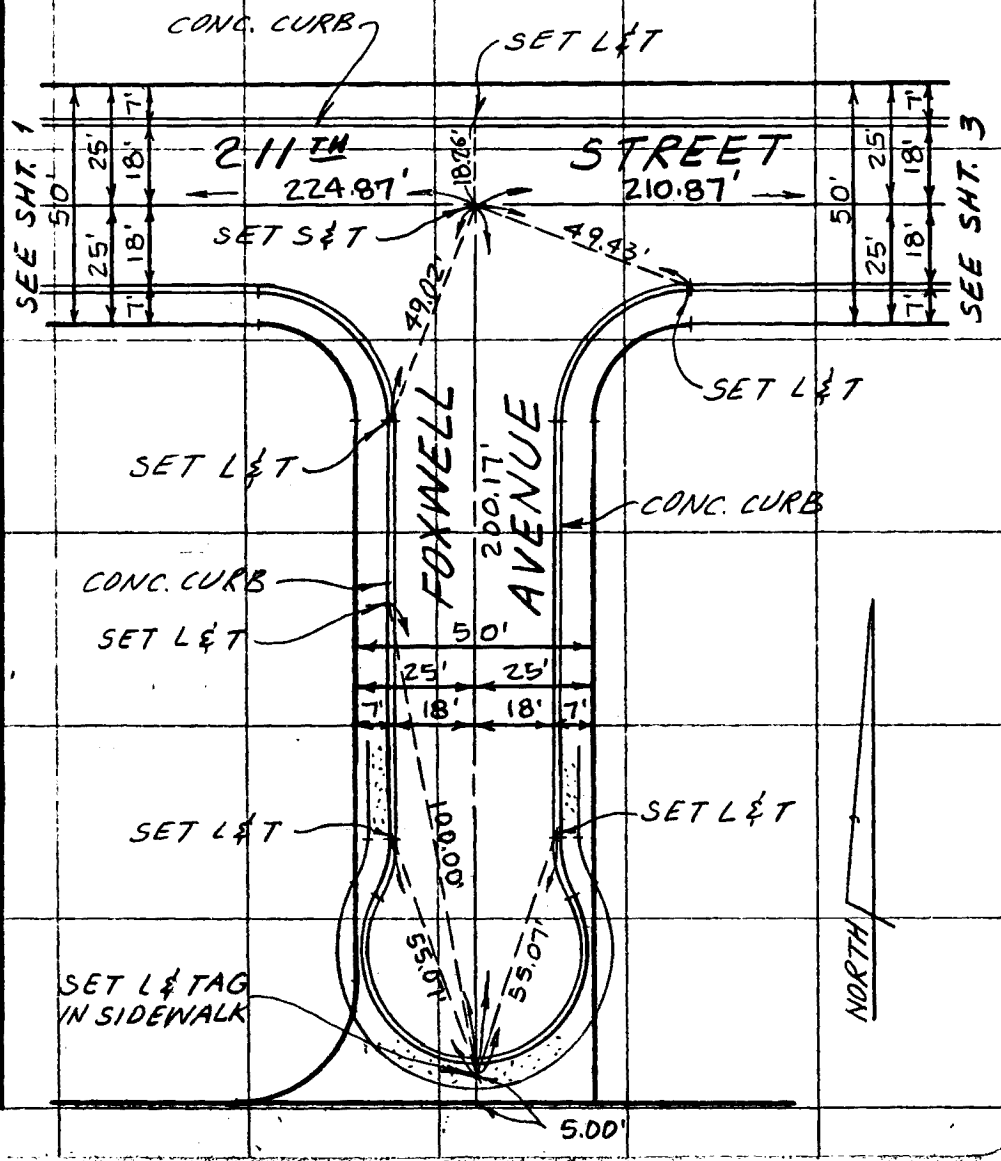

SO. CALIF. BLUE PRINT CO.

59 CO ENG FB 3669-59

SURVEY OF CENTERLINE TIES F. B. Pg. 3

SURVEY BY LANCO ENGINEERING TR. No. 33947

DATE FEBRUARY, 1984

CLARK M. LEONARD R.C.E. 13167

28-C-1

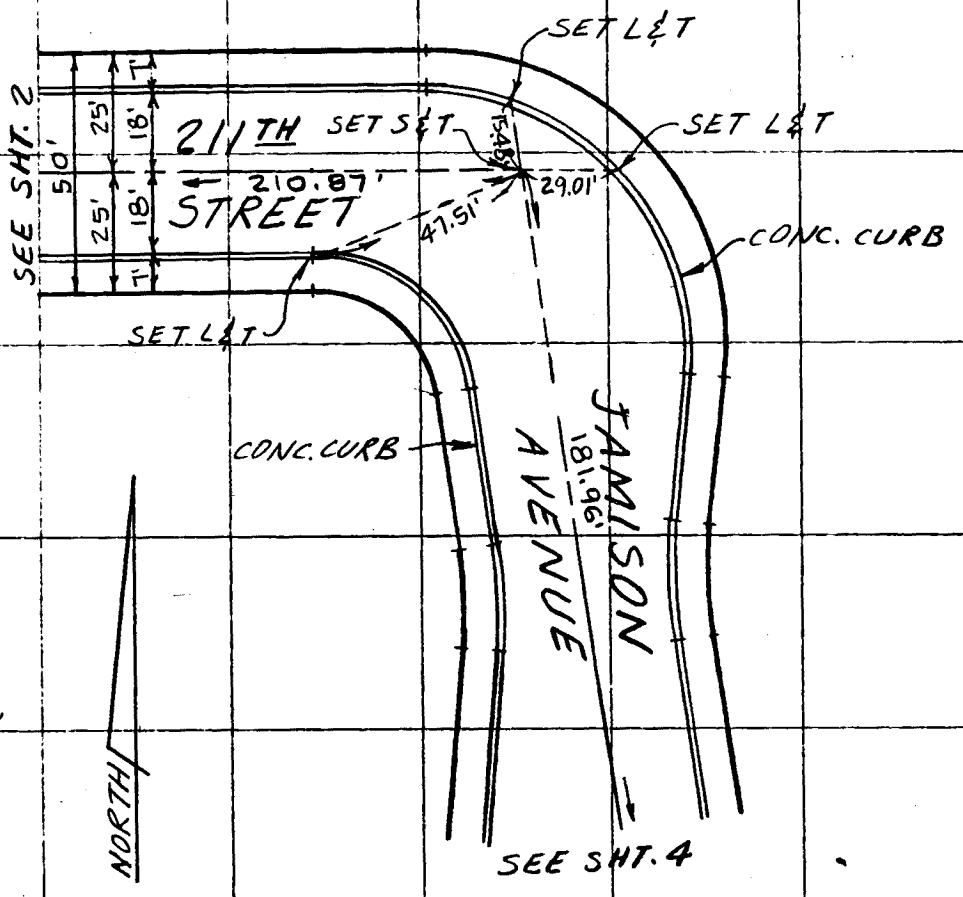

SO. CALIF. BLUE PRINT CO.

60 CO ENG FB 3669-60

SURVEY OF CENTERLINE TIES F. B. Pg. 4

SURVEY BY LANCO ENGINEERING TR. No. 33947

DATE FEBRUARY, 1984

CLARK M. LEONARD R.C.E. 13167

28-C-1

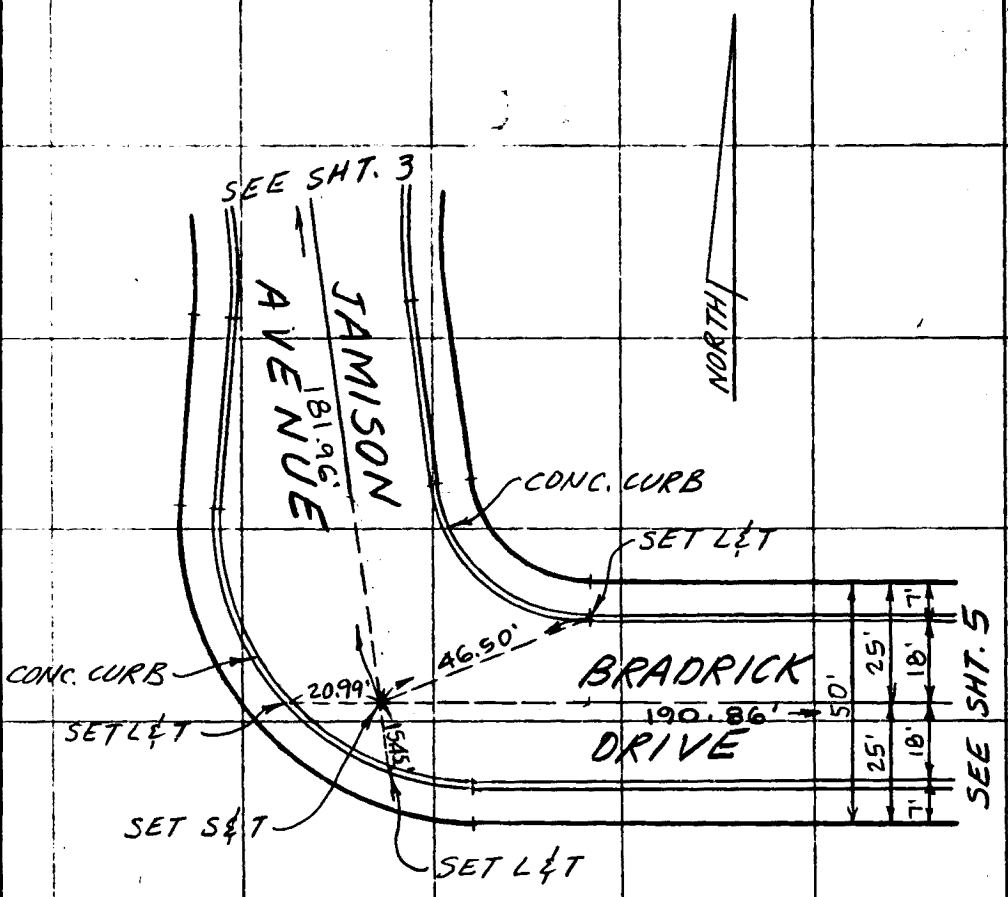

SO. CALIF. BLUE PRINT CO.

61 | CO ENG FB | 3669-61

SURVEY OF CENTERLINE TIES F. B. ____ PG. 5

SURVEY BY LANCO ENGINEERING TR. No. 33947

DATE FEBRUARY, 1984

CLARK M. LEONARD R.C.E. 13167

28-C-1

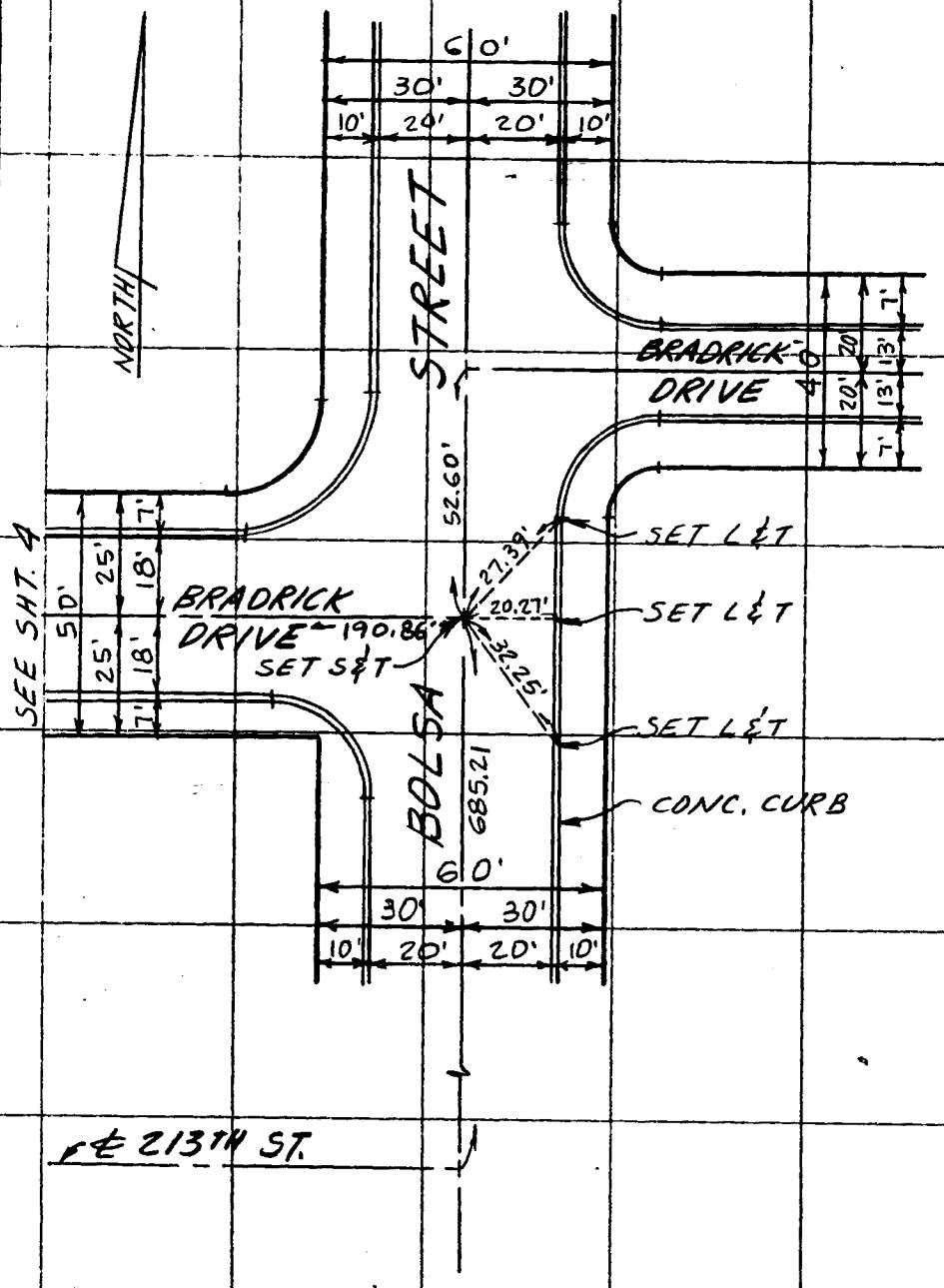

SO. CALIF. BLUE PRINT CO.

ENG. 3.883B (12/78)
Title & Plat Sheet
50% Rag

TRIAD DESIGN ASSOC., INC.
200 PIER AVE., SUITE 38
HERMOSA BEACH, CA 90254
PH. # (213) 376-8849

62

CO ENG FB 3669-62

Surveyed by _____ Date 2/10/84 F.B. _____ Pg. _____

Type of Survey ℄ TIES Sheet 1 of 1

Distances corrected to 68° _____ Monuments tagged _____ L S # _____ R C E # 20327 Tract or Parcel Map # TR. # 43012

Checked by _____ Date _____ km grid _____ MB _____

25-B-3

NOTE: Additions or changes must be initialed, and dated.

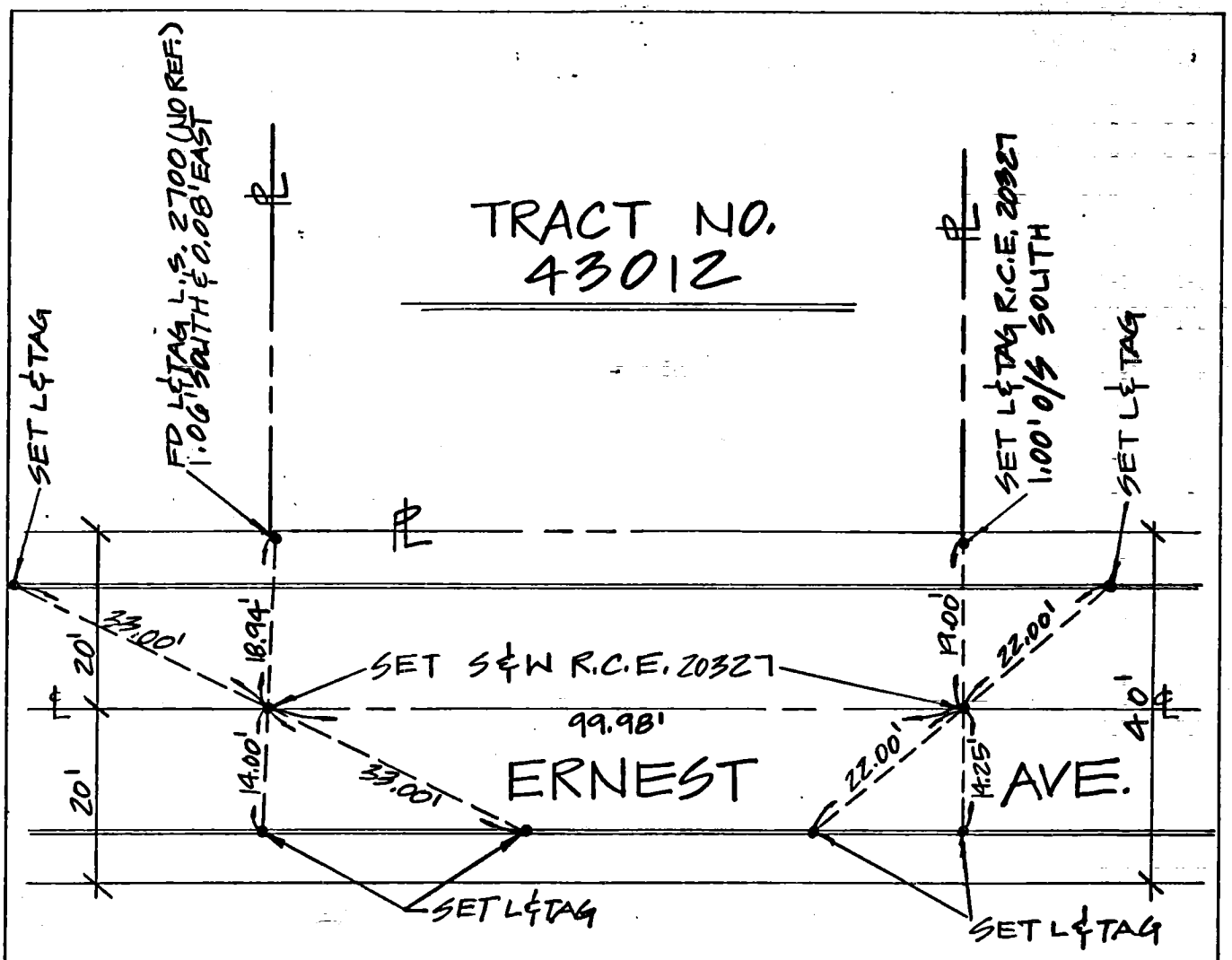

NOTE: ALL MON. SHOWN AS "SET" ARE L&TAG R.C.E. 20327 UNLESS OTHERWISE INDICATED

N

NOT TO SCALE

Ground Dist. X Correction Factor: _____ = Grid Distance

Surveyed by KIGLER SURVEYING & MAPPING Date 2/17/84 F.B. CO ENG FB 3669-63 Pg.

Type of Survey CENTERLINE TIES Sheet 1 of 2

Distances corrected to 68° X Monuments tagged

LS # 4142 ~~Tract or~~ ~~RCE #~~ Parcel Map # 16038

Checked by Date km grid MB

25-X-2

NOTE: Additions or changes must be initialed, and dated.

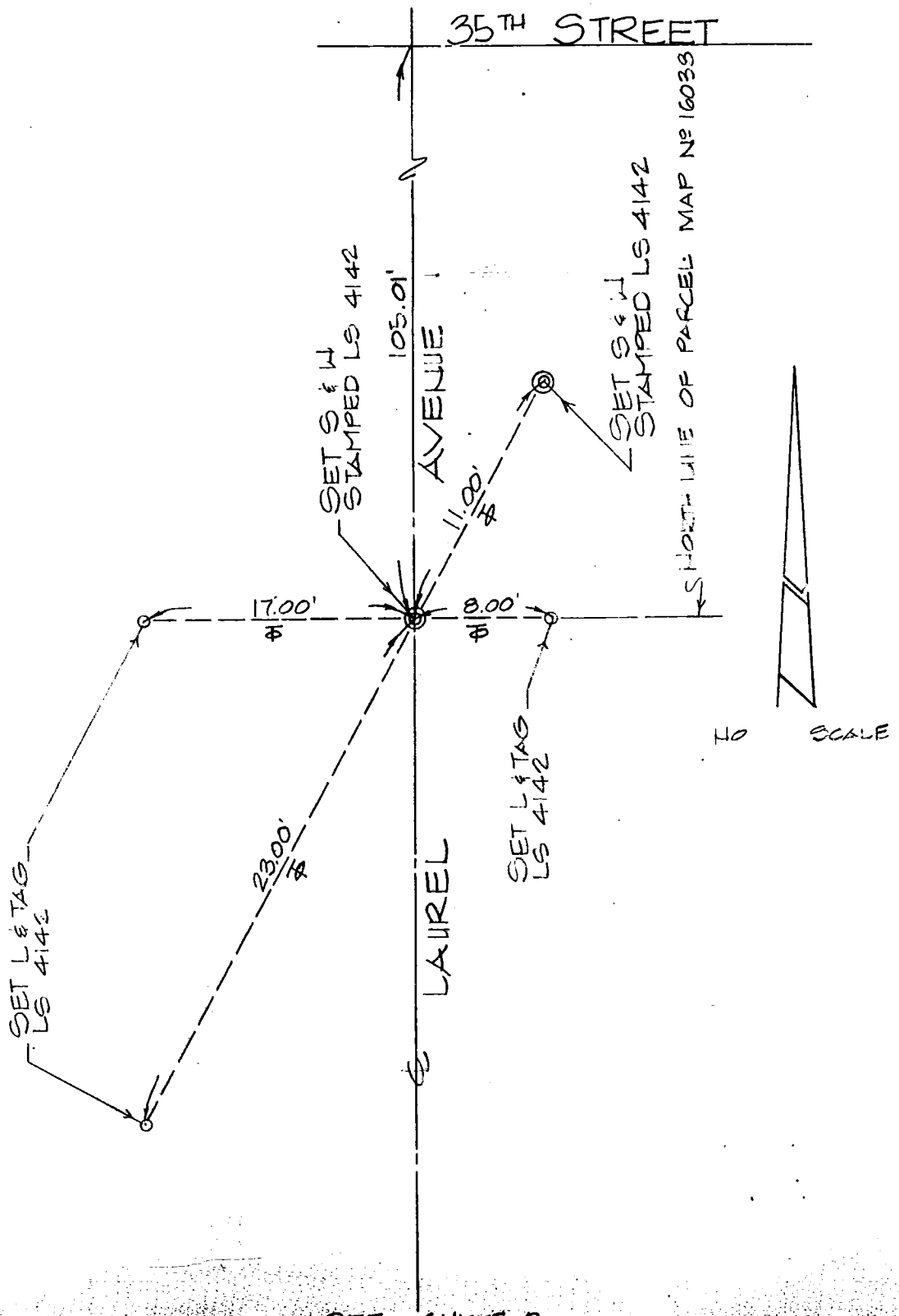

SEE SHEET 2

Ground Dist. X Correction Factor: _____ = Grid Distance

Surveyed by KUGLER SURVEYING & MAPPING Date 2/17/84 F.B. CO ENG FB 3669-64 Pg.

Type of Survey CENTERLINE TIES Sheet 2 of 2

Distances corrected to 68° X Monuments tagged LS # 4142 ~~Tract or RCE #~~ Parcel Map # 16038

Checked by Date km grid MB

25-A-2

NOTE: Additions or changes must be initialed, and dated.

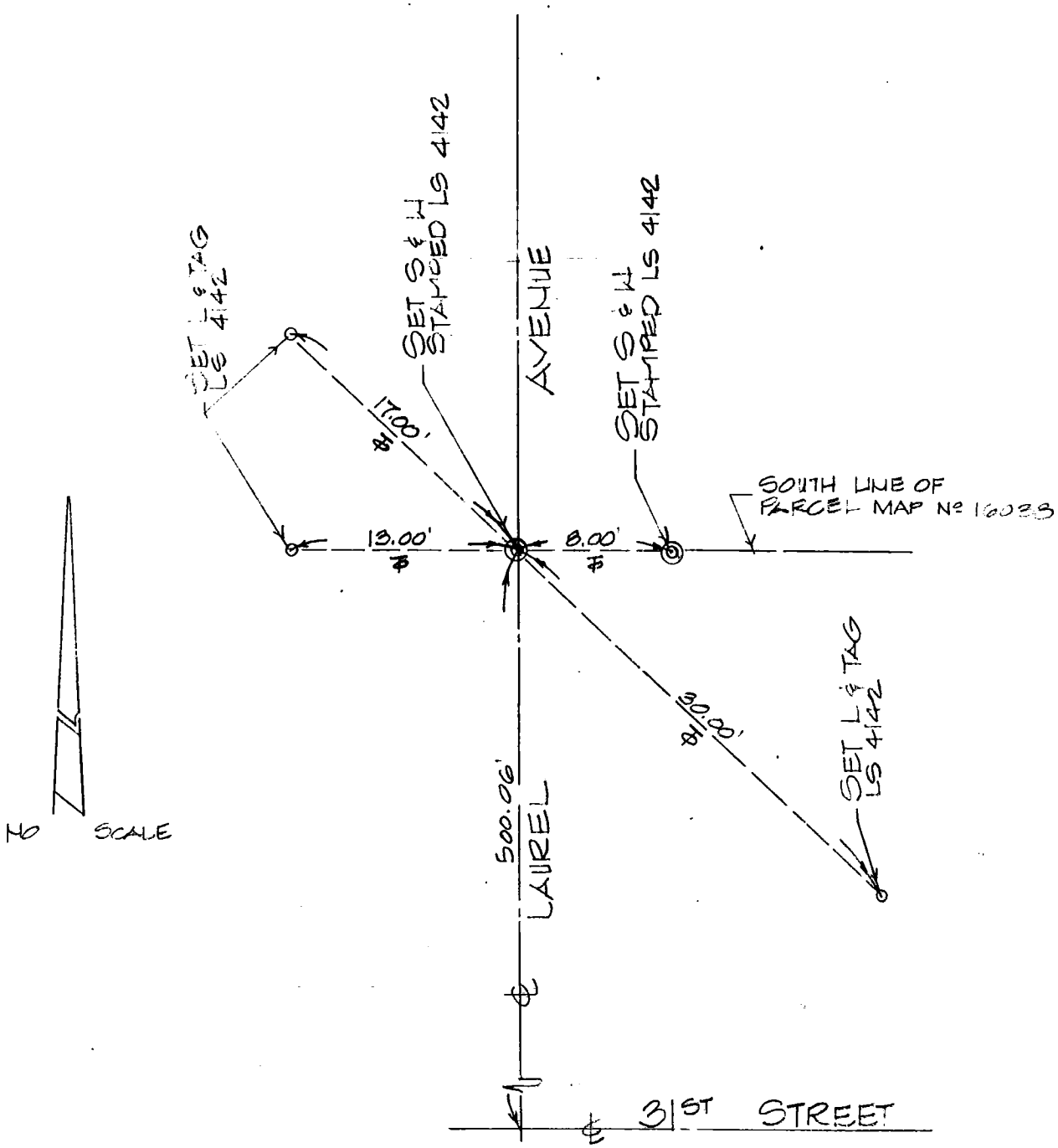

Ground Dist. X Correction Factor: _____ = Grid Distance

65

CO ENG FB 3669-65

SURVEYORS SERVICE COMPANY SANTA MESA - STOCK NO. 411

DO NOT EXTEND NOTES THIS SIDE OF LINE

27-8-1

SURVEY OF ℄ TIES F B NO. ____ PAGE ____

SURVEY BY WESTCO TRACT NO. 32347

DATE 4/22/82 SHEET 1 OF 5

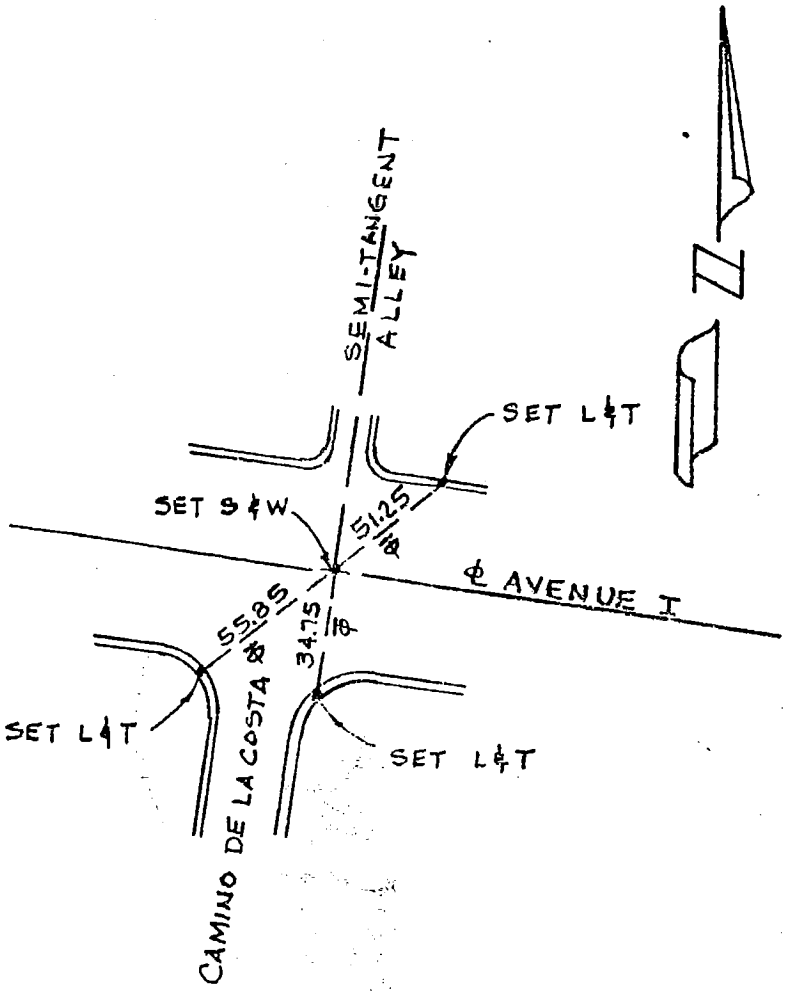

ALL POINTS
TAGGED RCE 24027

SURVEY OF ℄ TIES F B NO. ____ PAGE ____
SURVEY BY WESTCO TRACT NO. 32347
DATE 4/22/82 SHEET 2 OF 5

27-B-1

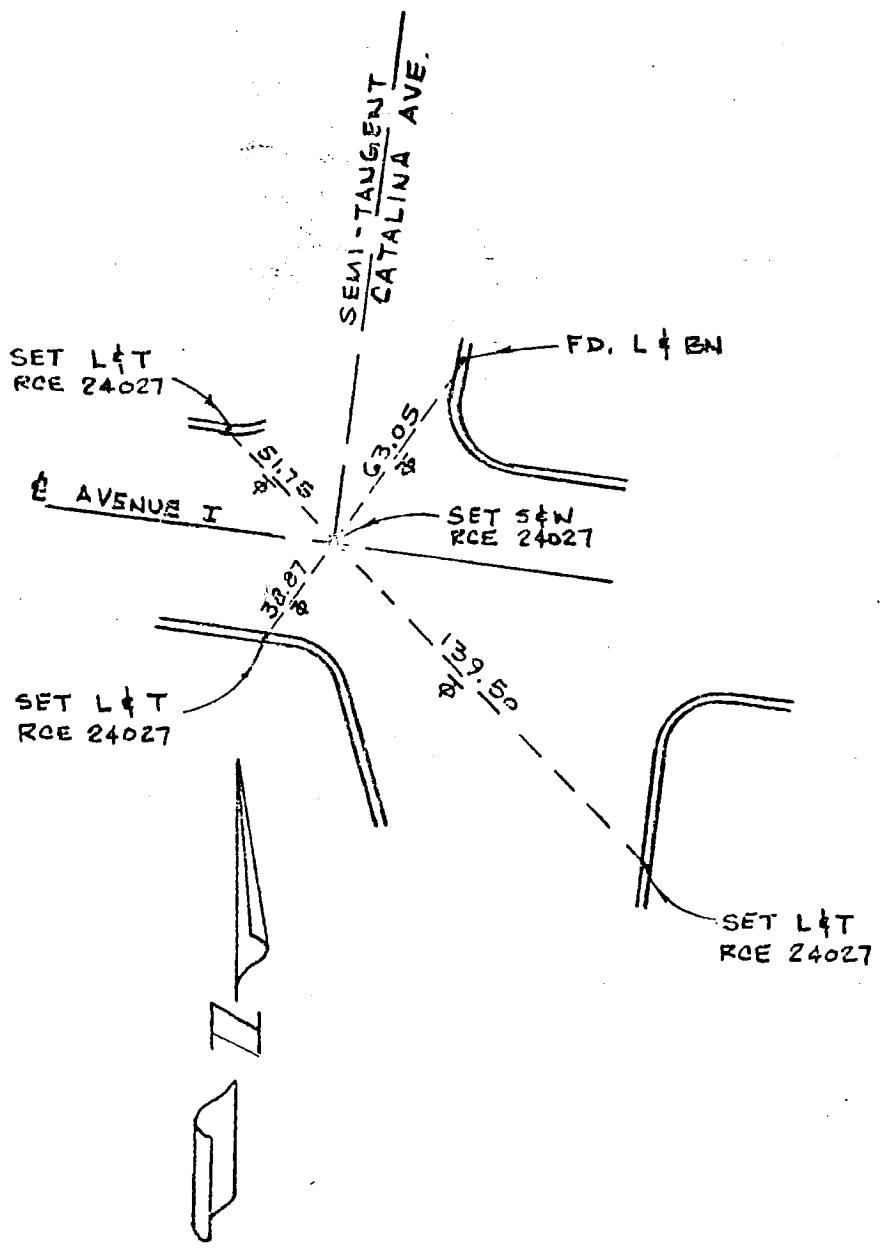

SURVEYORS SERVICE COMPANY STA MESA - STOCK NO. 411

DO NOT EXTEND NOTES THIS SIDE OF LINE

SURVEY OF ℄ TIES F B NO. ____ PAGE ____

SURVEY BY WESTCO TRACT NO. 32347

DATE 4/22/82 SHEET 3 OF 5

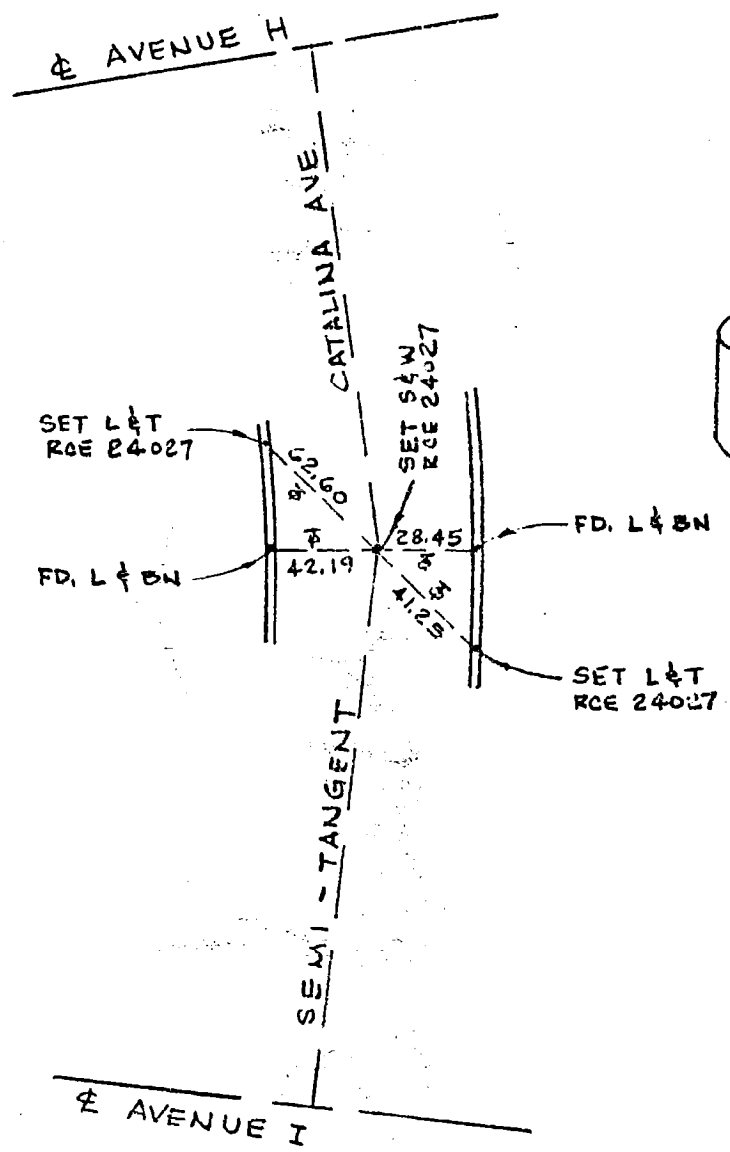

27-B-1

SURVEYORS SERVICE COMPANY STA MESA - STOCK NO. 411

DO NOT EXTEND NOTES THIS SIDE OF LINE

65

SURVEY OF ℄ TIES F B NO. ____ PAGE ____
SURVEY BY WESTCO TRACT NO. 32347
DATE 4/22/82 SHEET 4 OF 5

27-8-1

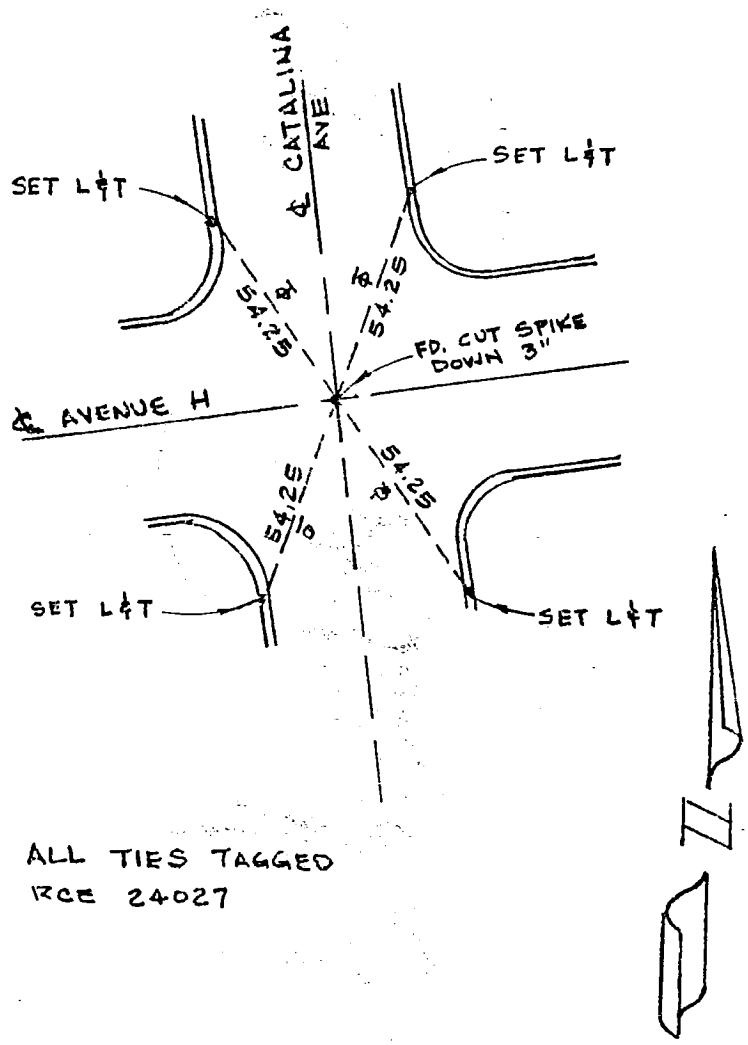

ALL TIES TAGGED
RCE 24027

SURVEYORS SERVICE COMPANY PTA MESA - STOCK NO. 411
DO NOT EXTEND NOTES THIS SIDE OF LINE

69

CO ENG FB 3669-69

SURVEYORS SERVICE COMPANY ESTA MESA - STOCK NO. 411

DO NOT EXTEND NOTES THIS SIDE OF LINE

27-B-1

SURVEY OF ℄ TIES F B NO. ____ PAGE ____

SURVEY BY WESTCO TRACT NO. 32347

DATE 4/22/82 SHEET 5 OF 5

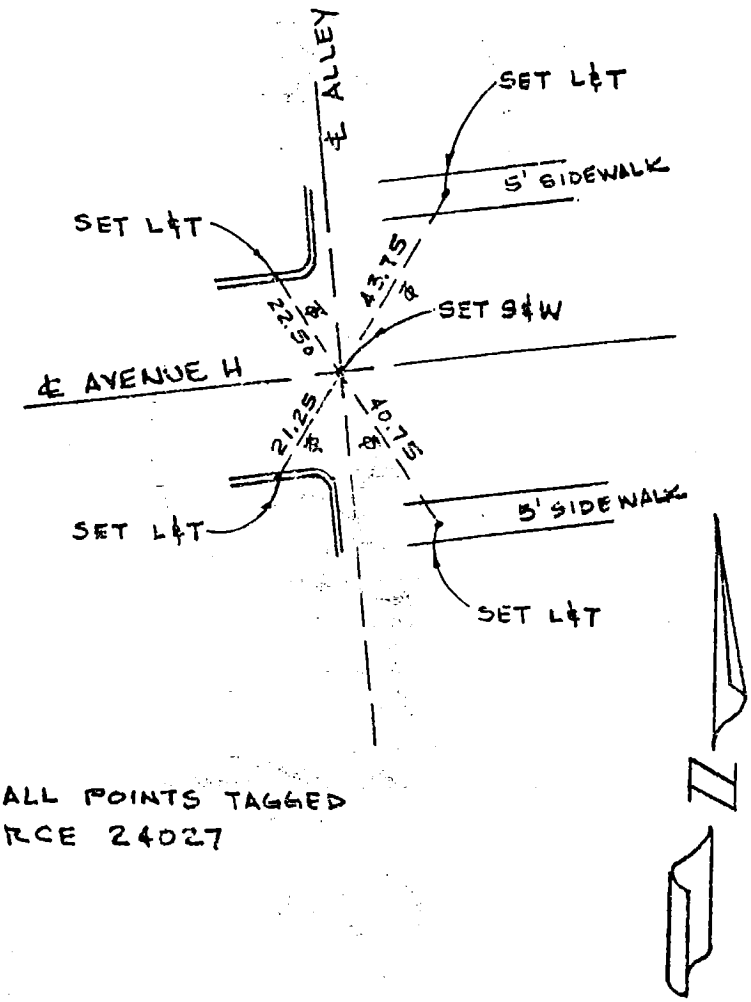

ALL POINTS TAGGED
RCE 24027

70 CO ENG FB 3669-70

SURVEY OF WISTARIA VALLEY RD. S/O DOUG RD. F.B NO. PAGE

SURVEY BY ENGINEERING SERVICE CORP. TRACT NO. 32945

DATE DEC. 1983

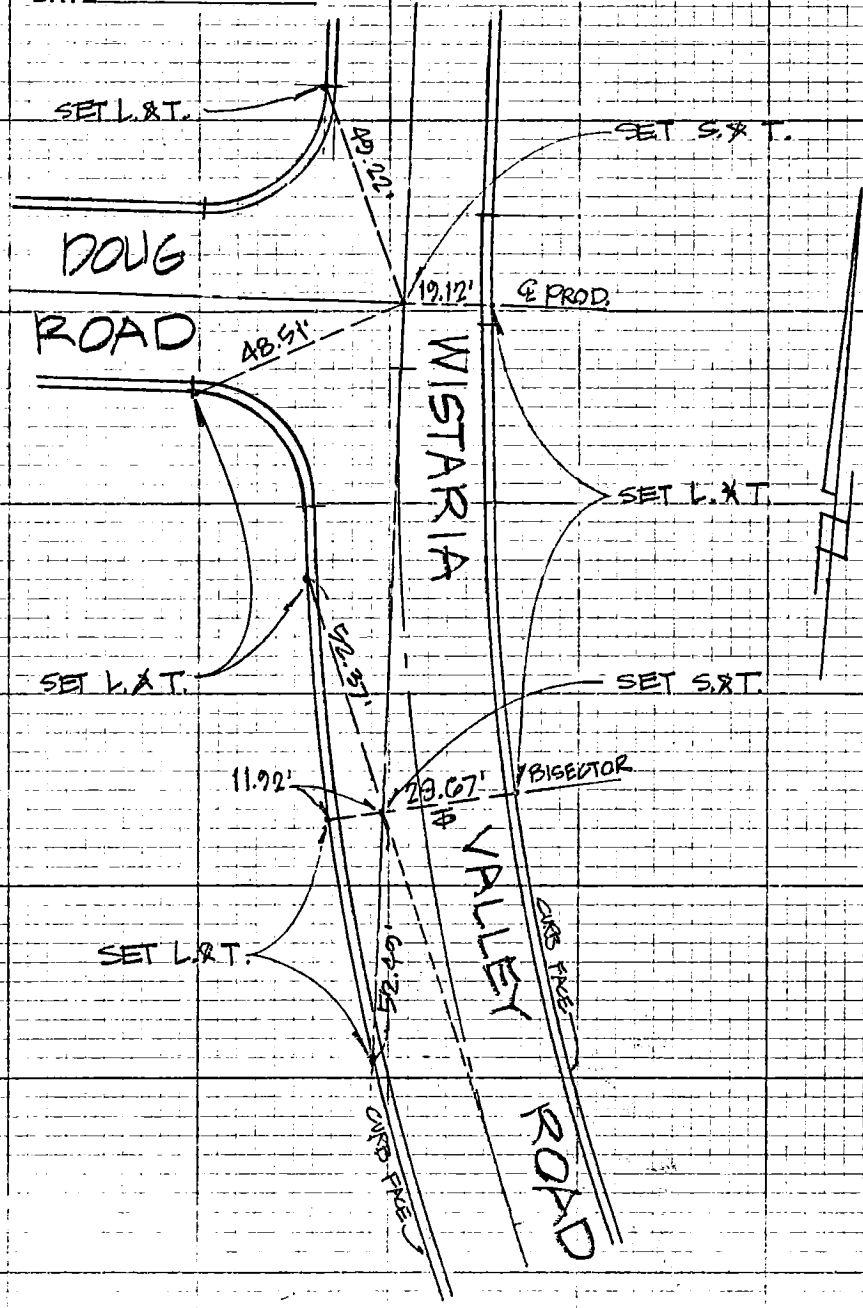

ALL SET L.&T.'s ARE TAGGED R.C.E. 13095.

SURVEYOR SERVICE COMPANY STA MESA - STOCK NO. 411

DO NOT EXTEND NOTES THIS SIDE OF LINE

264-157-ST

CO ENG FB 3669-71

SURVEY OF WISTARIA VALLEY ROAD N/ POPPY MEADOW ST. F.B. NO. ____ PAGE ____

SURVEY BY ENGINEERING SERVICE CORP. TRACT NO. 32945

DATE DEC. 1983

264-157-B-1

SURVEYOR SERVICE COMPANY STA MESA STOCK NO. 411

DO NOT EXTEND NOTES THIS SIDE OF LINE

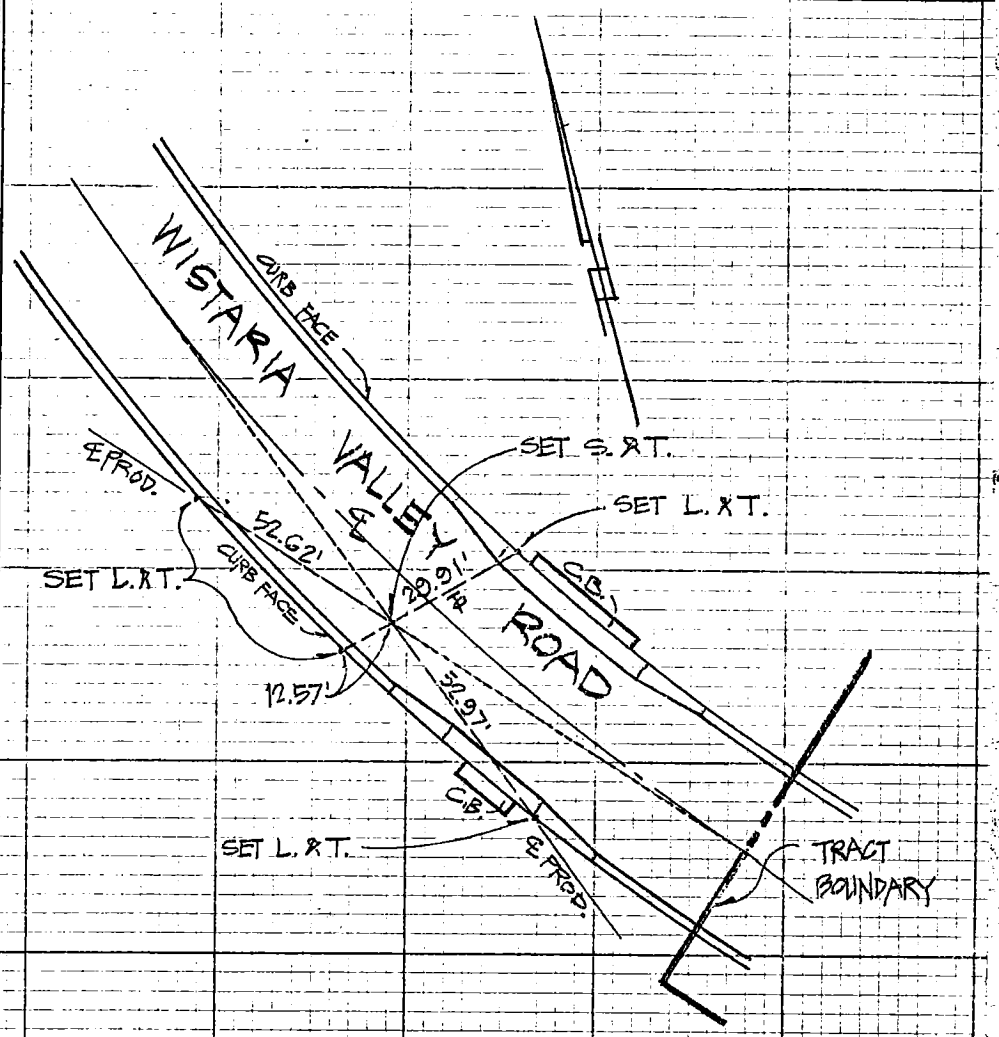

ALL SET L. & T.'s ARE TAGGED R.C.E. 13095.

782 CO ENG FB 3669-72

SURVEY OF POPPY MEADOW STREET F. B. NO. PAGE

SURVEY BY ENGINEERING SERVICE CORP. TRACT NO. 32945

DATE DEC. 1983

264-157-B-1

SURVEYORS' SERVICE COMPANY STA MESA - STOCK NO. 411

DO NOT EXTEND NOTES THIS SIDE OF LINE

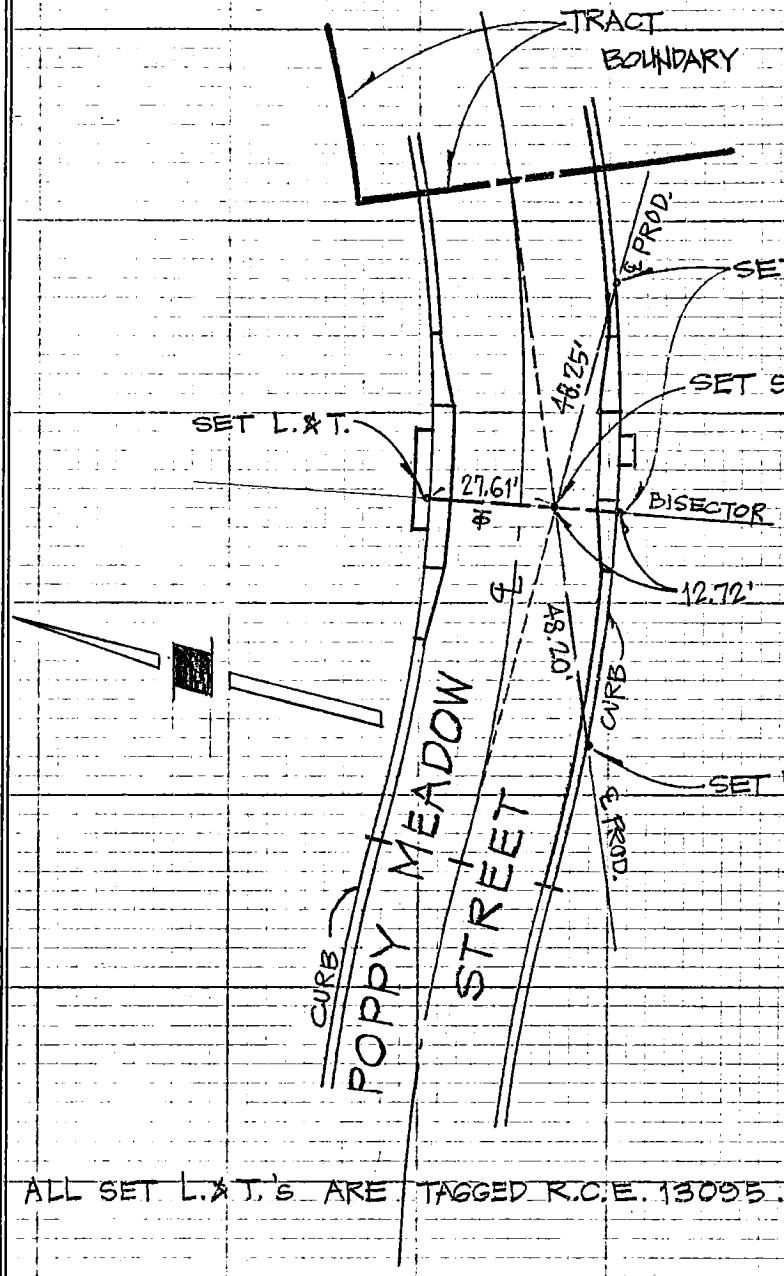

ALL SET L.&T.'S ARE TAGGED R.C.E. 13095.

7/3 CO ENG FB 3669-73

SURVEY OF POPPY MEADOW STREET F B NO. PAGE

SURVEY BY ENGINEERING SERVICE CORP. TRACT NO. 32945

DATE DEC. 1983

264-157-B-1

SURVEYOR SERVICE COMPANY SANTA MESA - STOCK NO. 411

DO NOT EXTEND NOTES THIS SIDE OF LINE

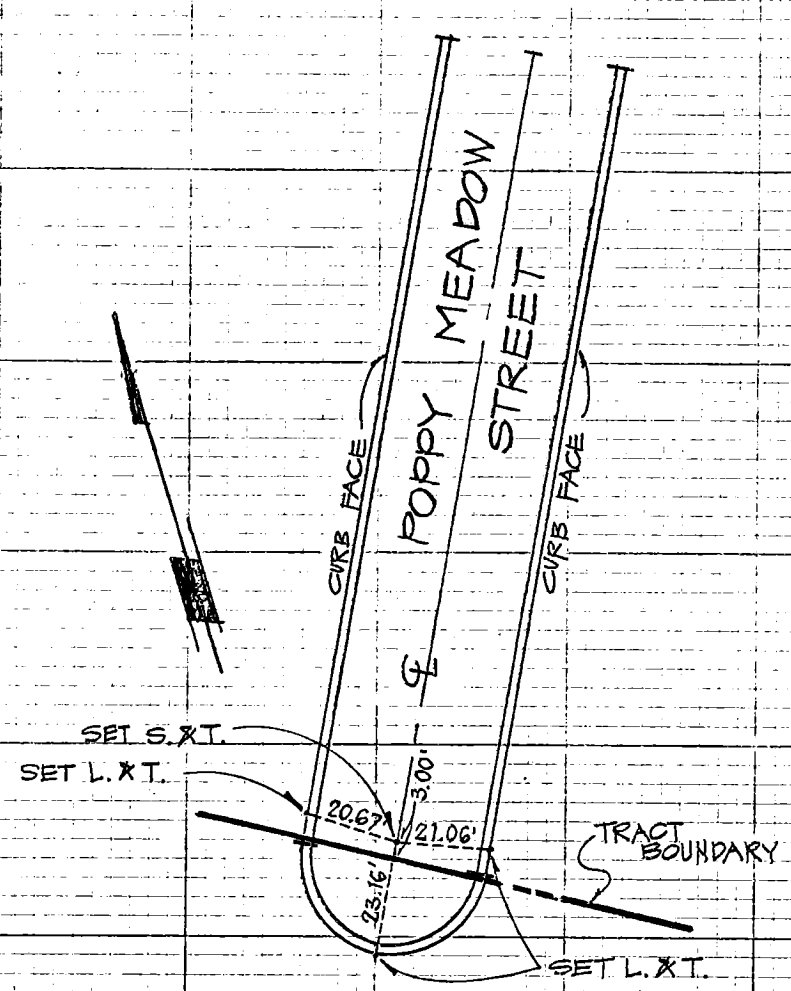

ALL SET L.&T.'s ARE TAGGED R.C.E. 13095

784 CO ENG FB 3669-74

SURVEY OF POPPY MEADOW STREET F B NO. PAGE

SURVEY BY ENGINEERING SERVICE CORP. TRACT NO. 32945

DATE DEC. 1983

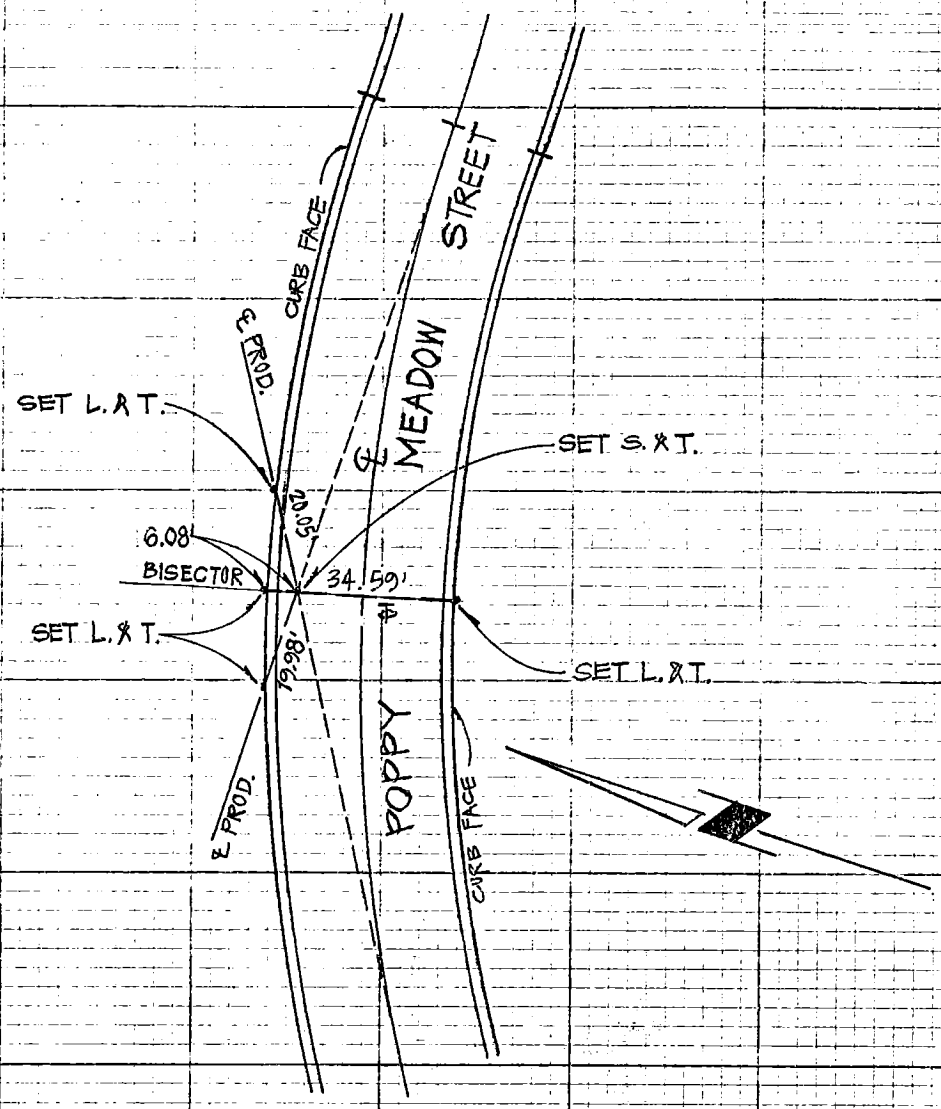

ALL SET L.&T.'s ARE TAGGED R.C.E. 13095.

264-157-B-1

SURVEYOR SERVICE COMPANY STA MESA - STOCK NO. 411

DO NOT EXTEND NOTES THIS SIDE OF LINE

765 CO ENG FB 3669-75

SURVEY OF POPPY MEADOW STREET F.B NO. PAGE

SURVEY BY ENGINEERING SERVICE CORP. TRACT NO. 32945

DATE DEC. 1983

264-157-B-1

SURVEY OF SERVICE COMPANY STA MESA - STOCK NO. 411

DO NOT EXTEND NOTES THIS SIDE OF LINE

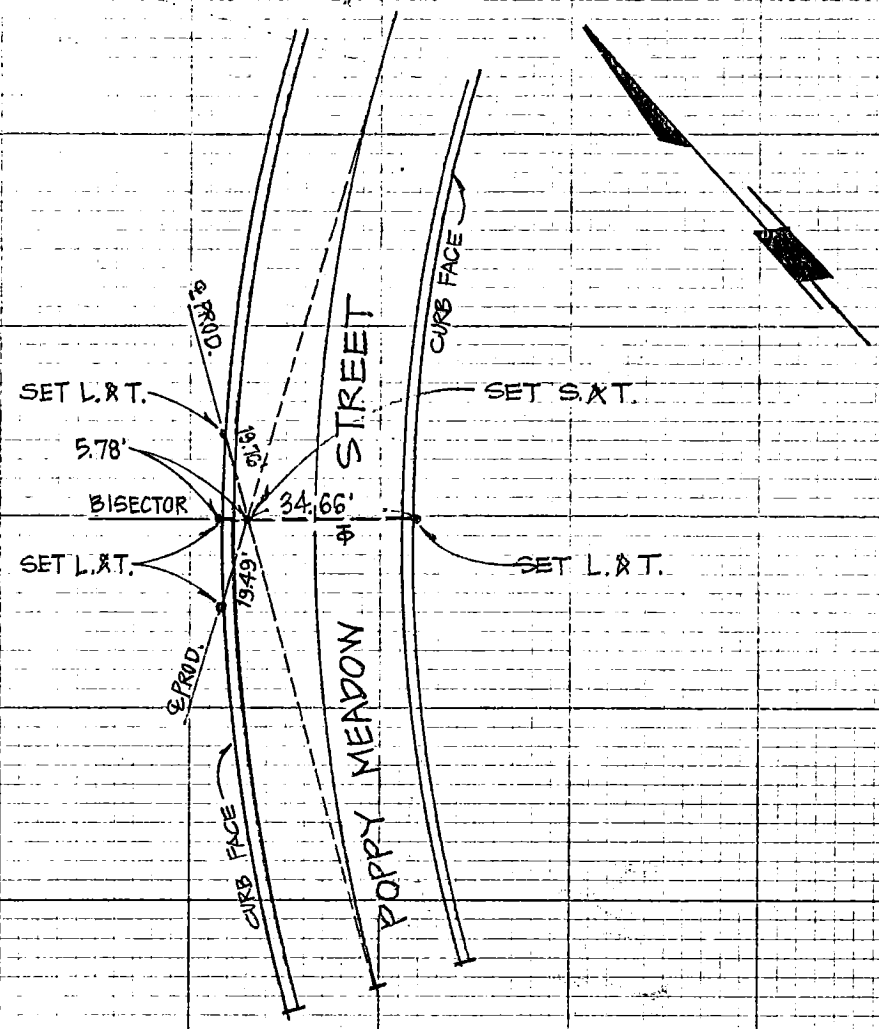

ALL SET L.&T.'S ARE TAGGED R.C.E. 13095.

776 CO ENG FB 3669-76

SURVEY OF TULIPLAND AVENUE F.B. NO. ____ PAGE ____

SURVEY BY ENGINEERING SERVICE CORP. TRACT NO. 32945

DATE DEC. 1983

264-157-B-1

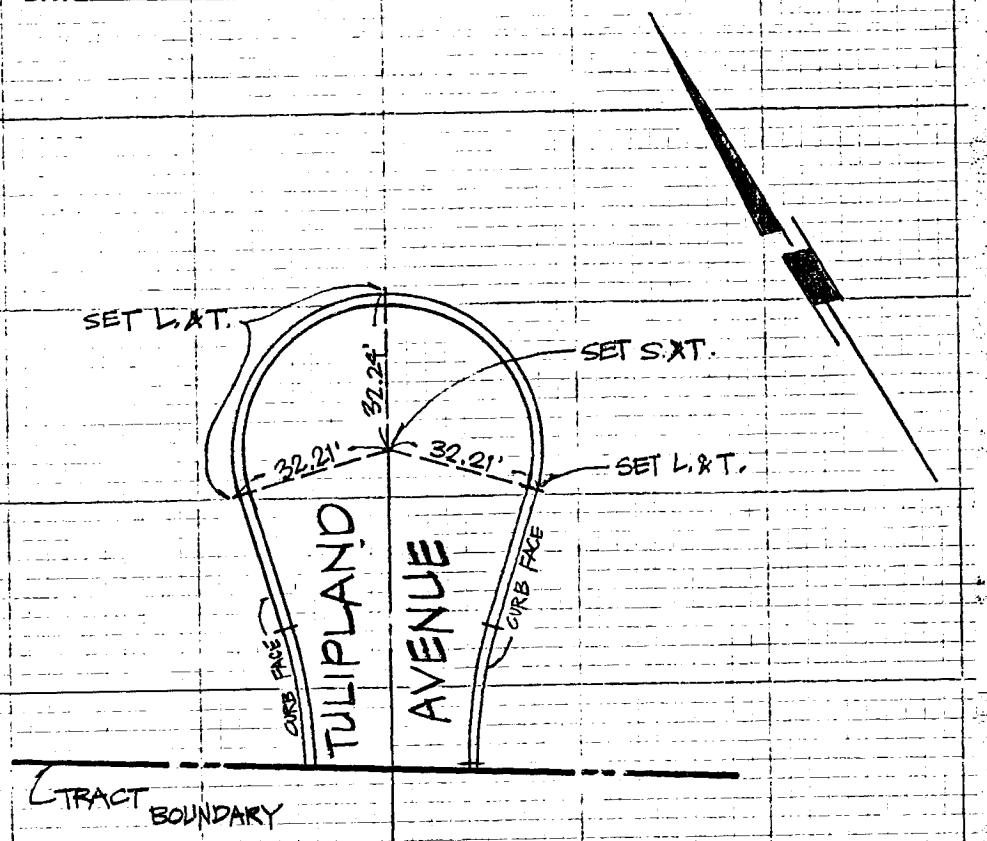

ALL SET L.&T.'S ARE TAGGED R.C.E. 13095.

SURVEYOR SERVICE COMPANY MESA - STOCK NO. 411

DO NOT EXTEND NOTES THIS SIDE OF LINE

787 CO ENG FB 3669-77

SURVEY OF WISTARIA VALLEY ROAD F.B. NO. PAGE

SURVEY BY ENGINEERING SERVICE CORP. TRACT NO. 32945

DATE DEC. 1983

264-157-8-1

SURVEYOR SERVICE COMPANY STA MESA - STOCK NO. 411

DO NOT EXTEND NOTES THIS SIDE OF LINE

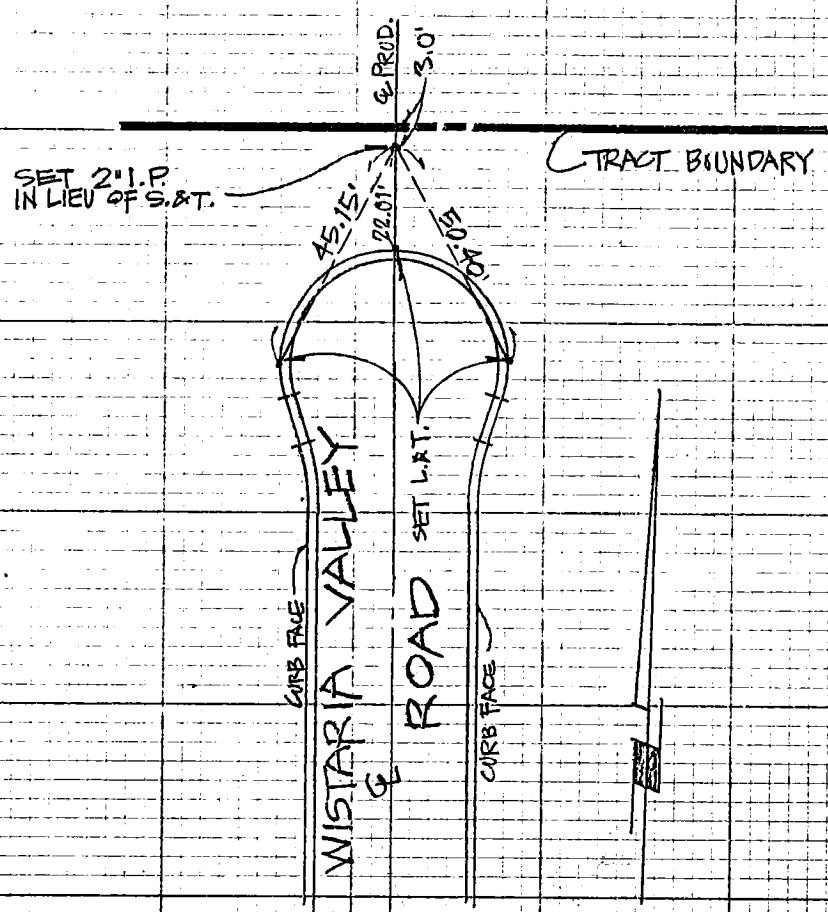

ALL SET L.&T.'S ARE TAGGED R.C.E. 13095.

CO ENG FB 3669-78

SURVEY OF DOUG ROAD F.B. NO. ____ PAGE ____

SURVEY BY ENGINEERING SERVICE CORP. TRACT NO. 32945

DATE DEC. 1983

264+157-B-1

SURVEYOR SERVICE COMPANY STA MESA - STOCK NO. 411

DO NOT EXTEND NOTES THIS SIDE OF LINE

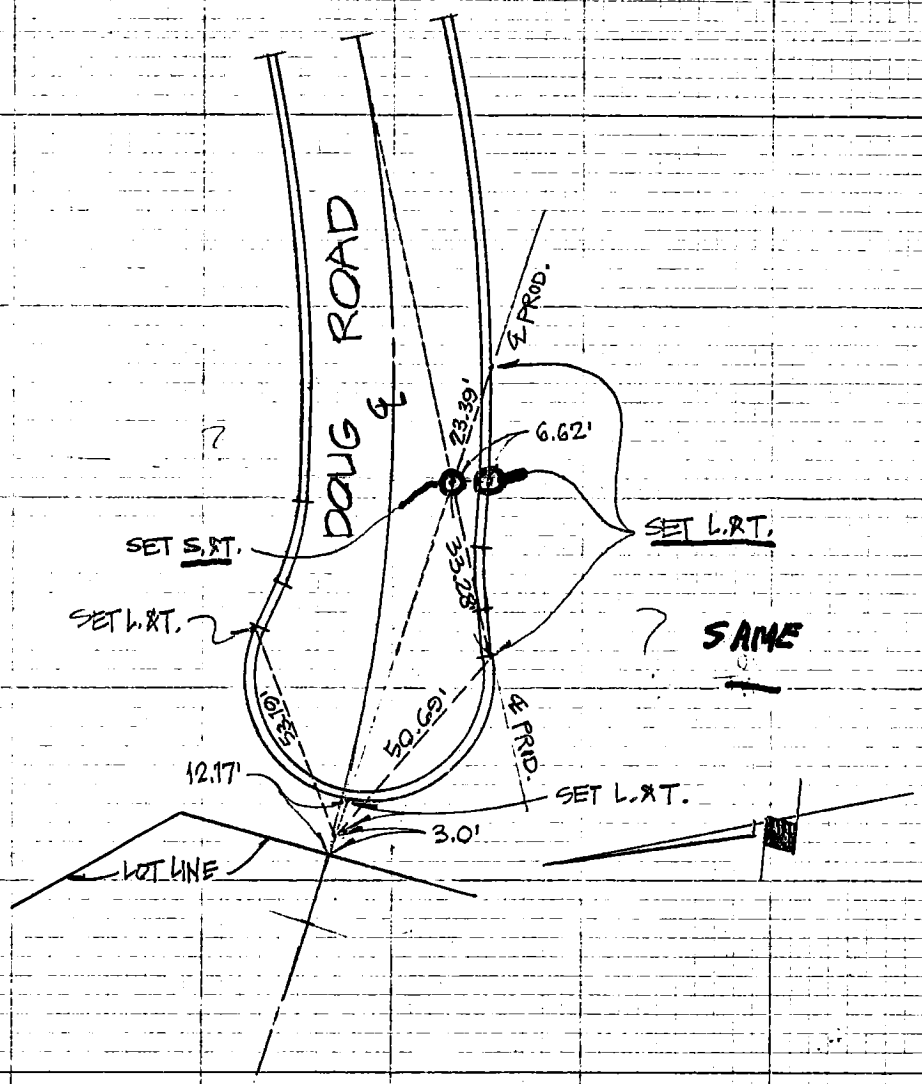

ALL SET L.&T.'S ARE TAGGED R.C.E. 13095.

CO ENG FB 3669-79

SIKAND ENGINEERING ASSOCIATES
15230 Burbank Boulevard
VAN NUYS, CALIFORNIA 91411
Phone (213) 787-8550

W.O. 1042-2A F.B. ¢TIES PG. 1 of 5
SURVEY BY JACKSON-PRICE-LEBRUN
DATE 12-27-83 TR # 33963 PM #
R.S. P.D. P.C.
OTHER H.C. #

279-097-A-1

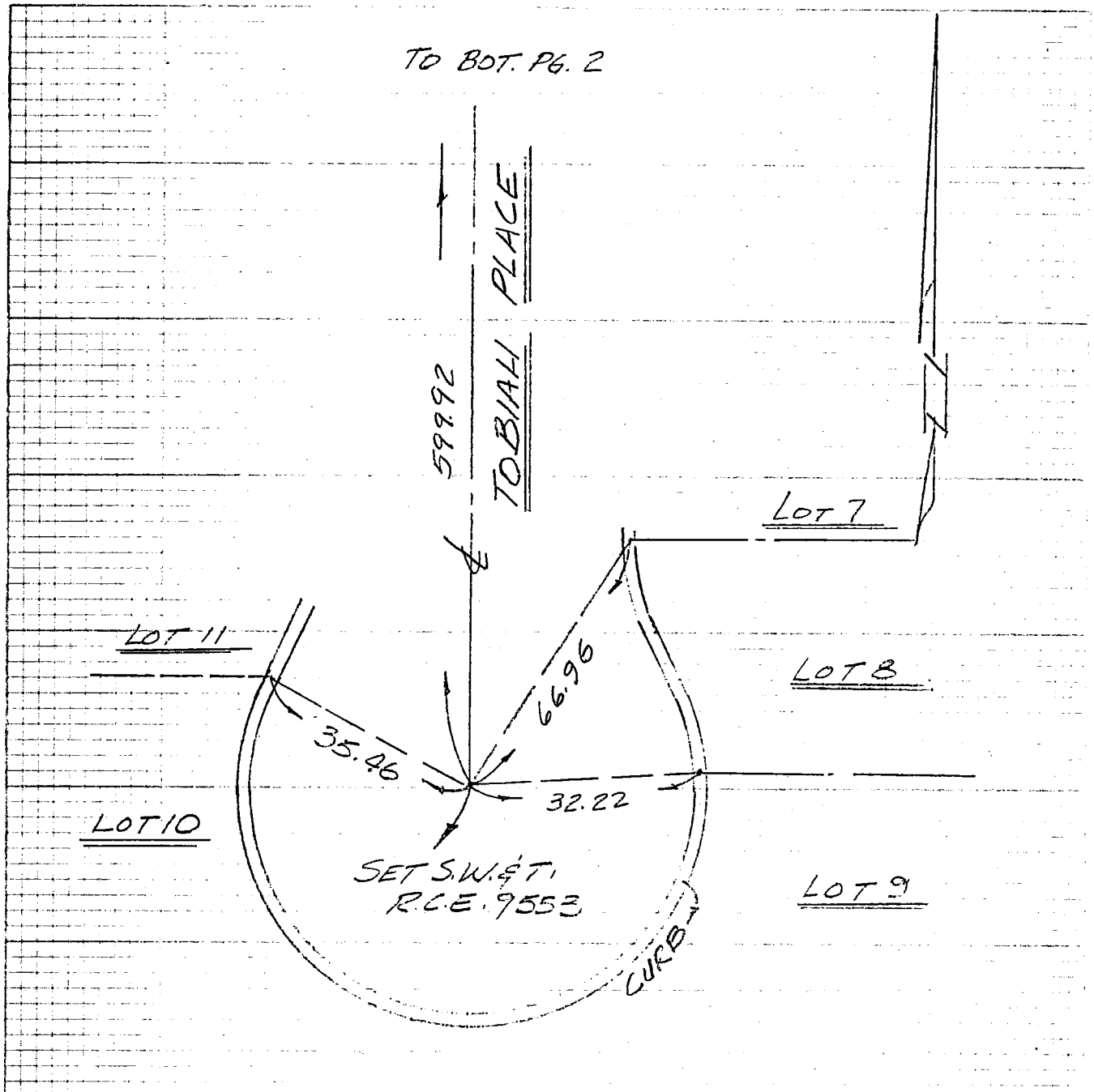

POINTS SHOWN IN CURB ARE LEAD & TAGS, R.C.E. 9553

CO ENG FB 3669-80

SIKAND ENGINEERING ASSOCIATES
15230 Burbank Boulevard
VAN NUYS, CALIFORNIA 91411
Phone (213) 787-8550

W.O. 1042-2A F.B. 4 TIES PG. 2 of 5
SURVEY BY JACKSON-PRICE-LEBRUN
DATE 12-27-83 TR # 33963 PM #
R.S. P.D. P.C.
OTHER H.C. #

279-097-A-1

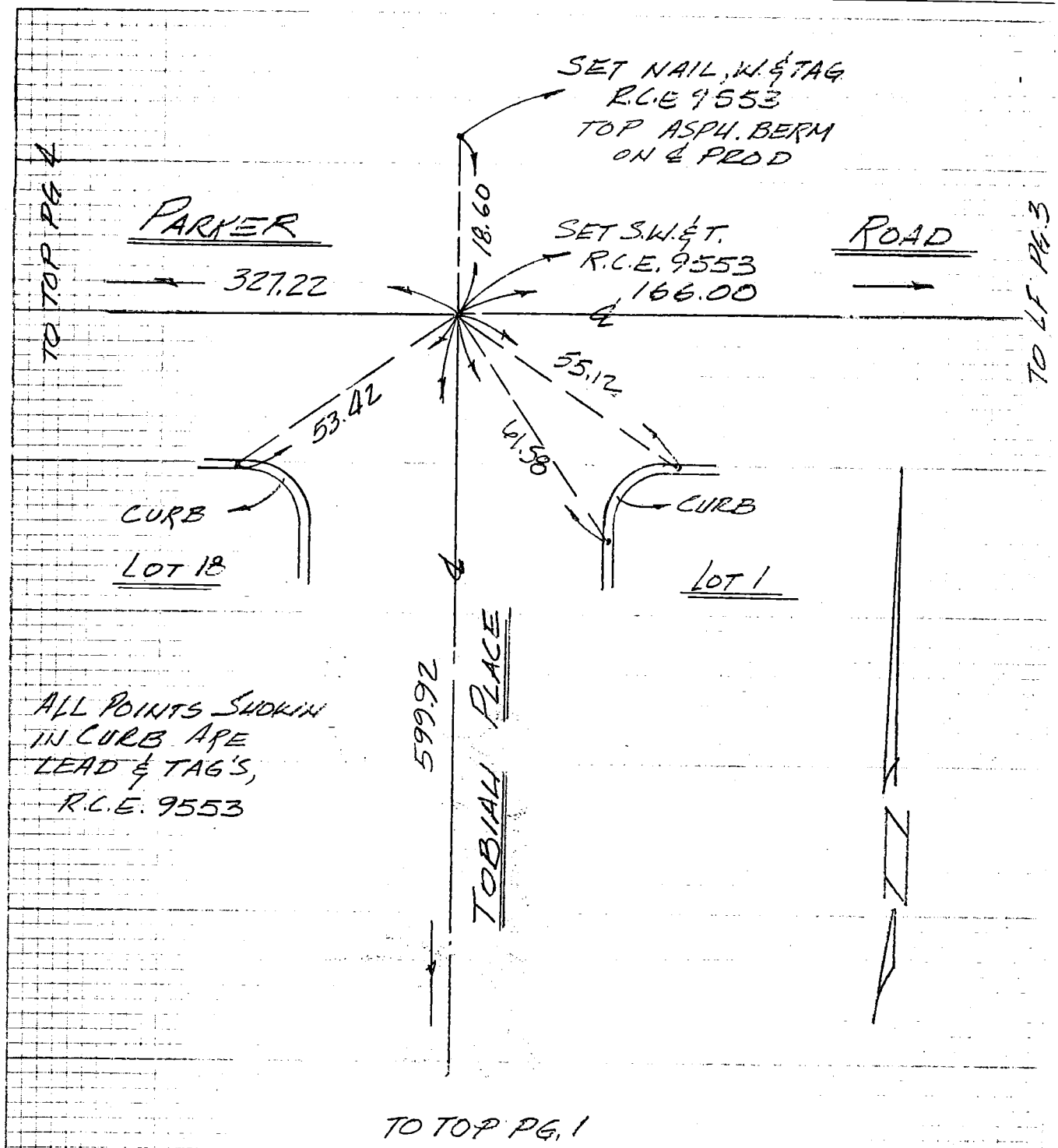

CO ENG FB 3669-81

SIKAND ENGINEERING ASSOCIATES
15230 Burbank Boulevard
VAN NUYS, CALIFORNIA 91411
Phone (213) 787-8550

W.O. 1042-2A F.B. 4 TIES PG. 30/5
SURVEY BY JACKSON-PRICE-LEBRUN
DATE 12-27-83 TR # 33963 PM #
R.S. P.D. P.C.
OTHER H.C. #

279-097-A-1

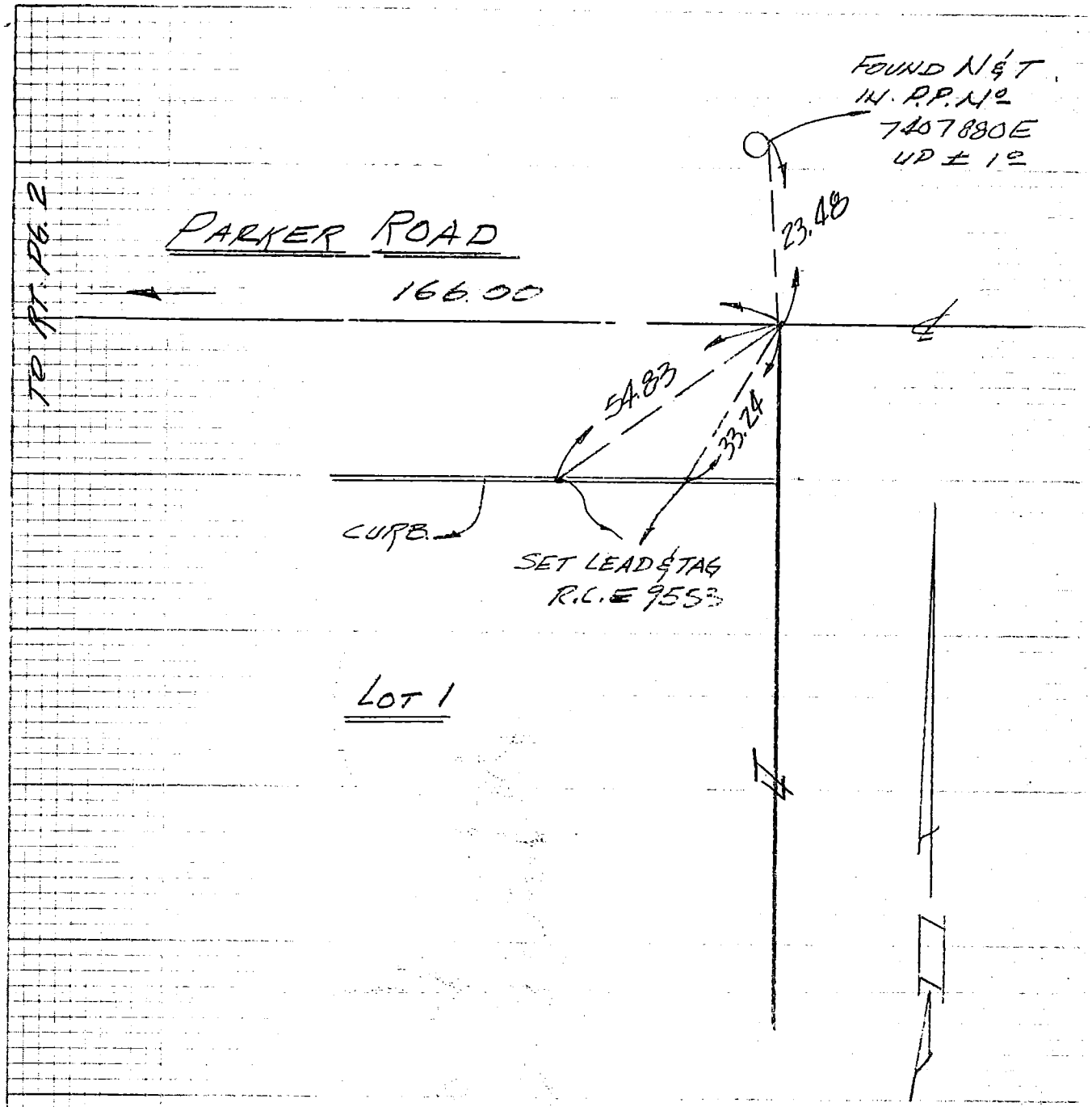

CO ENG FB 3669-82

279-097-A-1

SIKAND ENGINEERING ASSOCIATES
15230 Burbank Boulevard
VAN NUYS, CALIFORNIA 91411
Phone (213) 787-8550

W.O. 1042-2A F.B. ¢ TIES PG. 4 of 5
SURVEY BY JACKSON - PRICE - LEBRUN
DATE 12-27-83 TR # 33963 PM #
R.S. P.D. P.C.
OTHER H.C. #

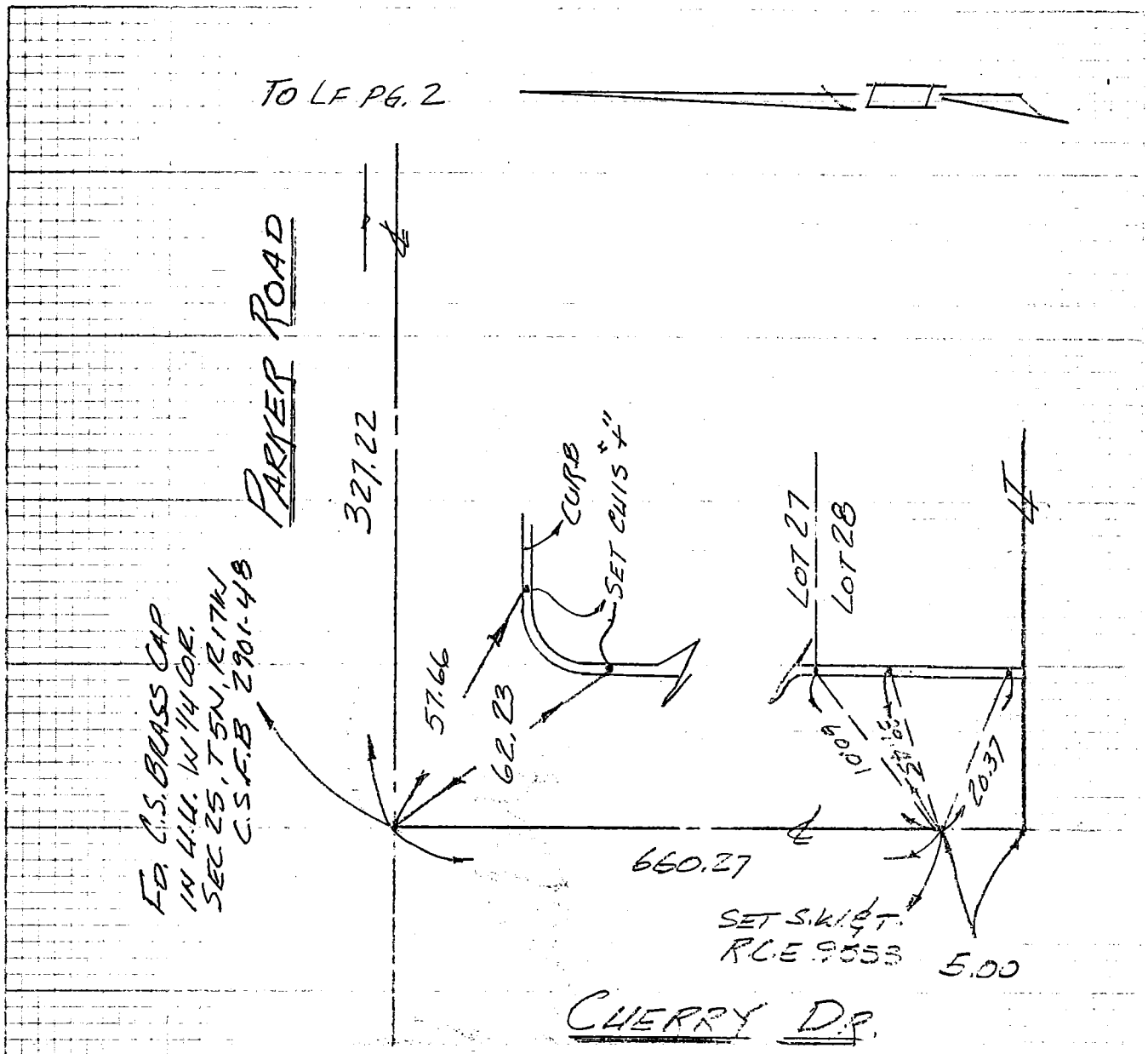

ALL POINTS SHOWN IN CURBS ARE LEAD & TACS, R.C.E. 9553

CO ENG FB 3669-83

SIKAND ENGINEERING ASSOCIATES
15230 Burbank Boulevard
VAN NUYS, CALIFORNIA 91411
Phone (213) 787-8550

W.O. 1042-2A F.B. 4 TIES PG. 5 of 5
SURVEY BY JACKSON-PRICE-LEBRUN
DATE 12-27-83 TR # 33963 PM #
R.S. P.D. P.C.
OTHER H.C. #

PROP CORNERS

REAR CORNERS, LOTS 1 to 28, SET 1" I.P'S, PLASTIC PLUGS, MARKED R.C.E. 9553

FRONT CORNERS - LOTS 1 to 28, LEAD & TAGS IN CURB, MARKED R.C.E. 9553 ON 5.75 %, P.L. PROD. EXCEPT AS NOTED

LOT 10/11 6.00 %, P.L. PROD.
LOT 8/9 5.76 %, " "
LOT 7/8 7.05 % " "

KEMMERER ENGINEERING CO., INC.
6705 SOUTH PAINTER
WHITTIER, CALIFORNIA 90601

CREW CO ENG FB 3669-84
JOB NO.
DATE

099-297-8-2

TRACT NO. 34364
SURVEY BY: ROBERT R. FLORES, RCE 11349
FEBRUARY 1984

NOTE: ALL CENTERLINE POINTS
ARE TAGGED RCE 11349

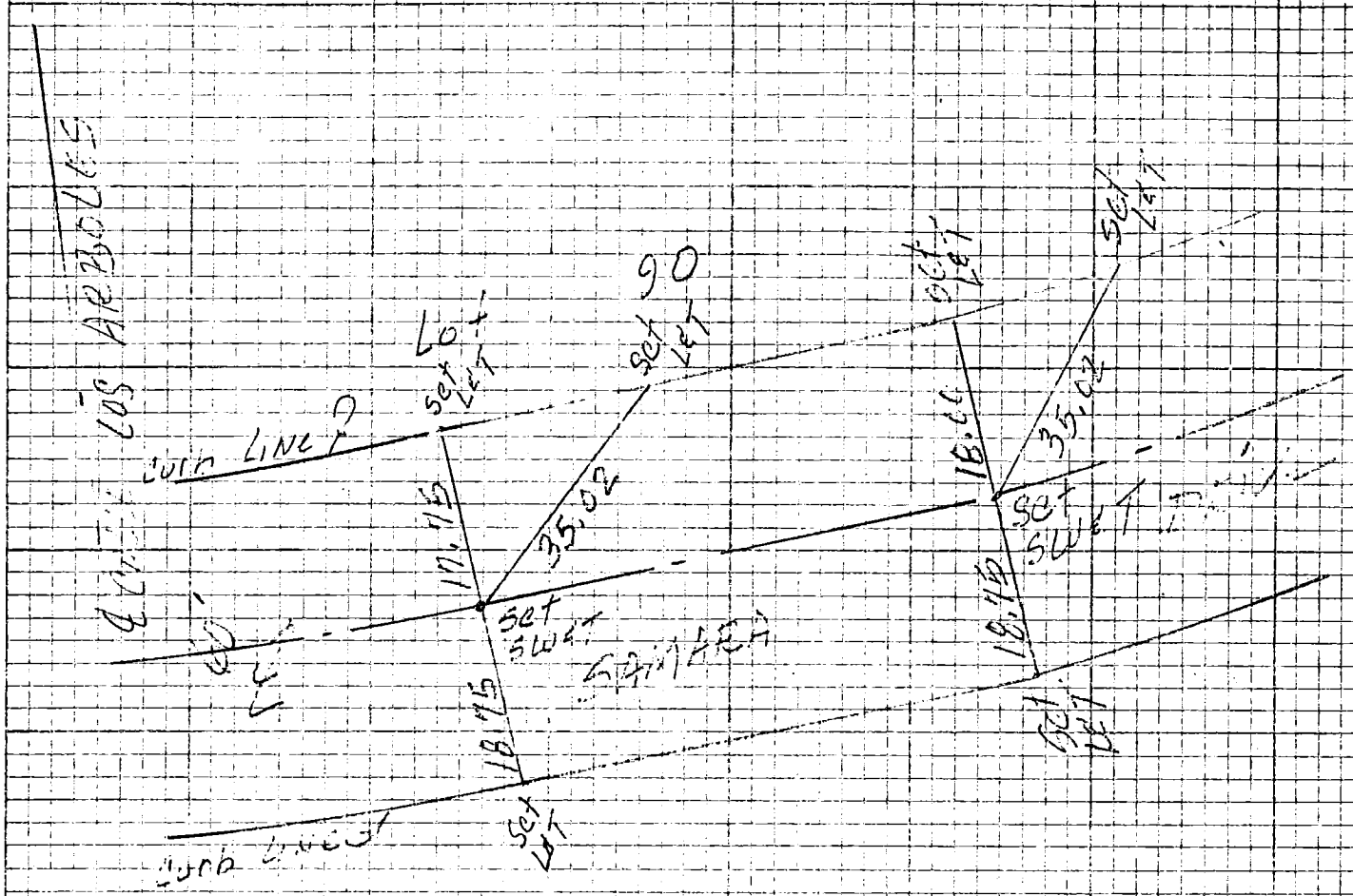

KEMMERER ENGINEERING CO., INC.
6705 SOUTH PAINTER
WHITTIER, CALIFORNIA 90601

85

CREW CO ENG FB 3669-85
JOB NO.
DATE
PAGE 2 OF

099-297-B-2

TRACT NO. 34364
SURVEY BY: ROBERT R. FLORES, RCE 11349
FEBRUARY 1984

NOTE: ALL CENTERLINE POINTS
ARE TAGGED RCE 11349

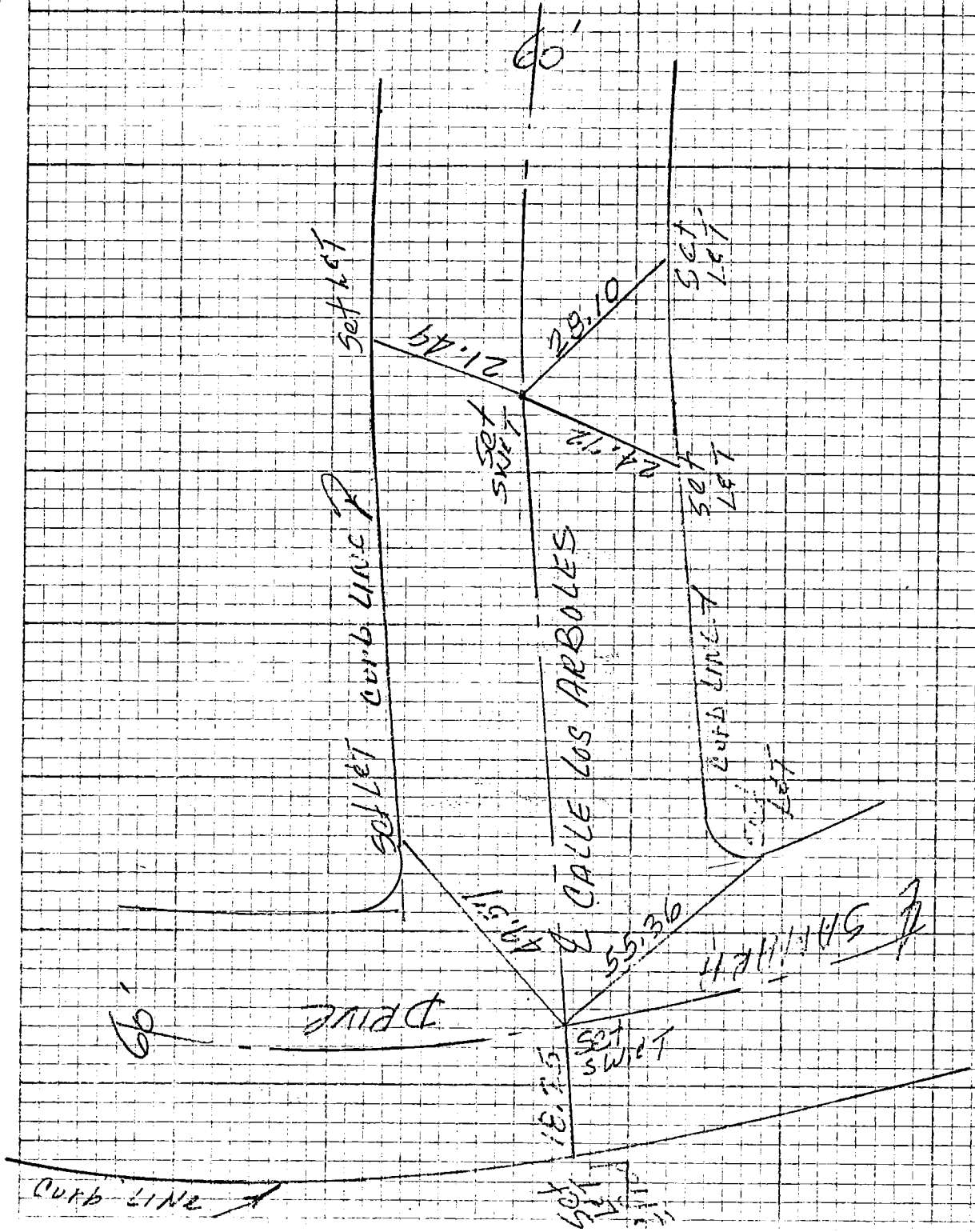

KEMMERER ENGINEERING CO., INC.
6705 SOUTH PAINTER
WHITTIER, CALIFORNIA 90601

26

CREW CO ENG FB 3669-86
JOB NO.
DATE
PAGE 3 OF

TRACT NO. 34364
SURVEY BY: ROBERT R. FLORES, RCE 11349
FEBRUARY 1984

NOTE: ALL CENTERLINE POINTS
ARE TAGGED RCE 11349

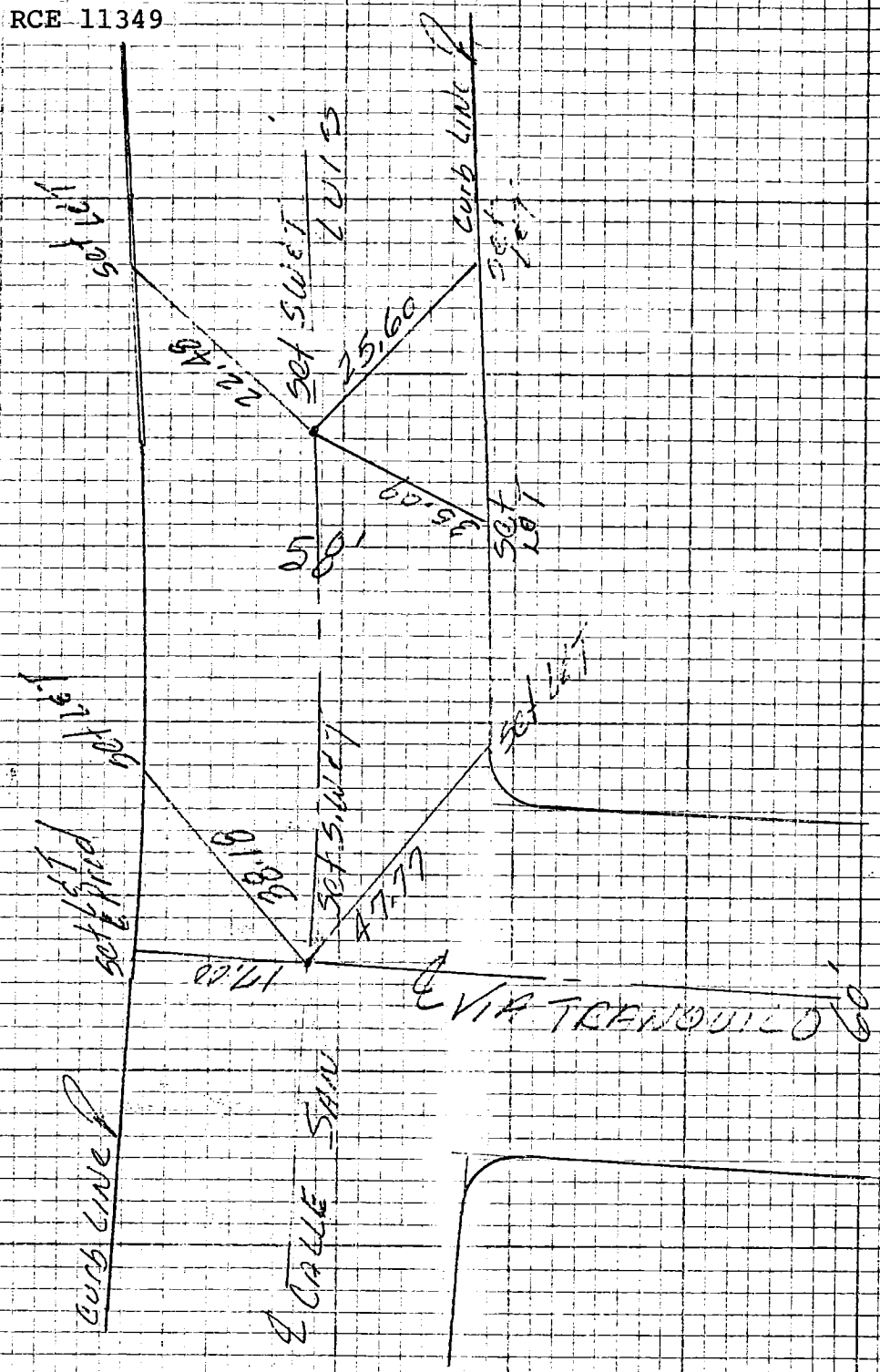

099-287-8-1

KEMMERER ENGINEERING CO., INC.
6705 SOUTH PAINTER
WHITTIER, CALIFORNIA 90601

CREW XO ENG FB 3669-87
JOB NO.
DATE
PAGE 4 OF

TRACT NO. 34364
SURVEY BY: ROBERT R. FLORES, RCE 11349
FEBRUARY 1984

NOTE: ALL CENTERLINE POINTS
ARE TAGGED RCE 11349

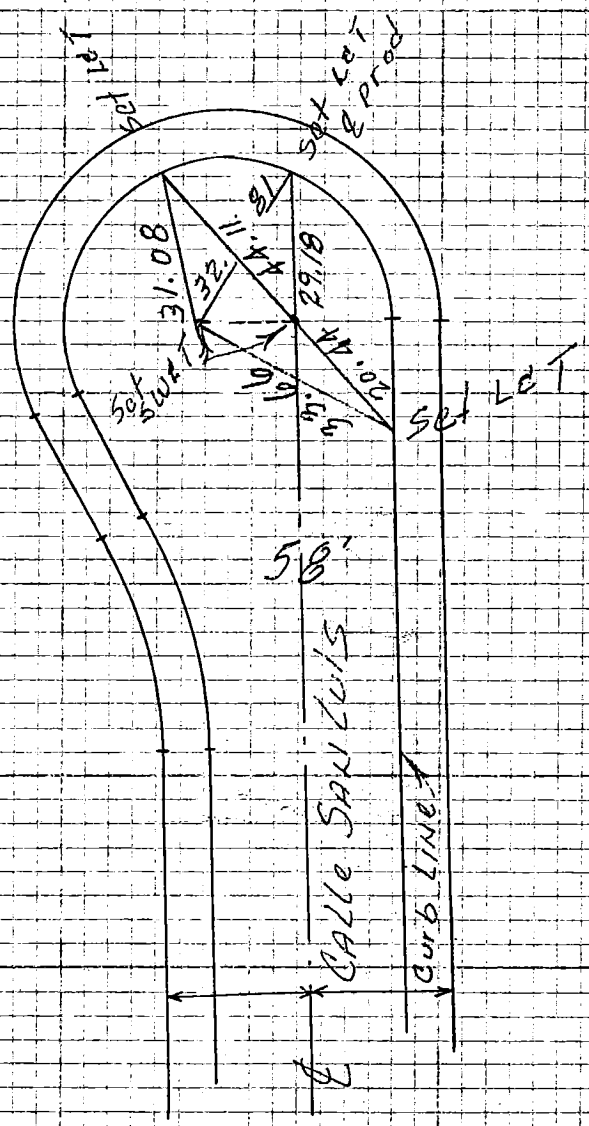

099297-C-2

CREW CO ENG FB 3669-88
JOB NO.
DATE
PAGE 5 OF

KEMMERER ENGINEERING CO., INC.
6705 SOUTH PAINTER
WHITTIER, CALIFORNIA 90601

TRACT NO. 34364
SURVEY BY: ROBERT R. FLORES, RCE 11349
FEBRUARY 1984

NOTE: ALL CENTERLINE POINTS
ARE TAGGED RCE 11349

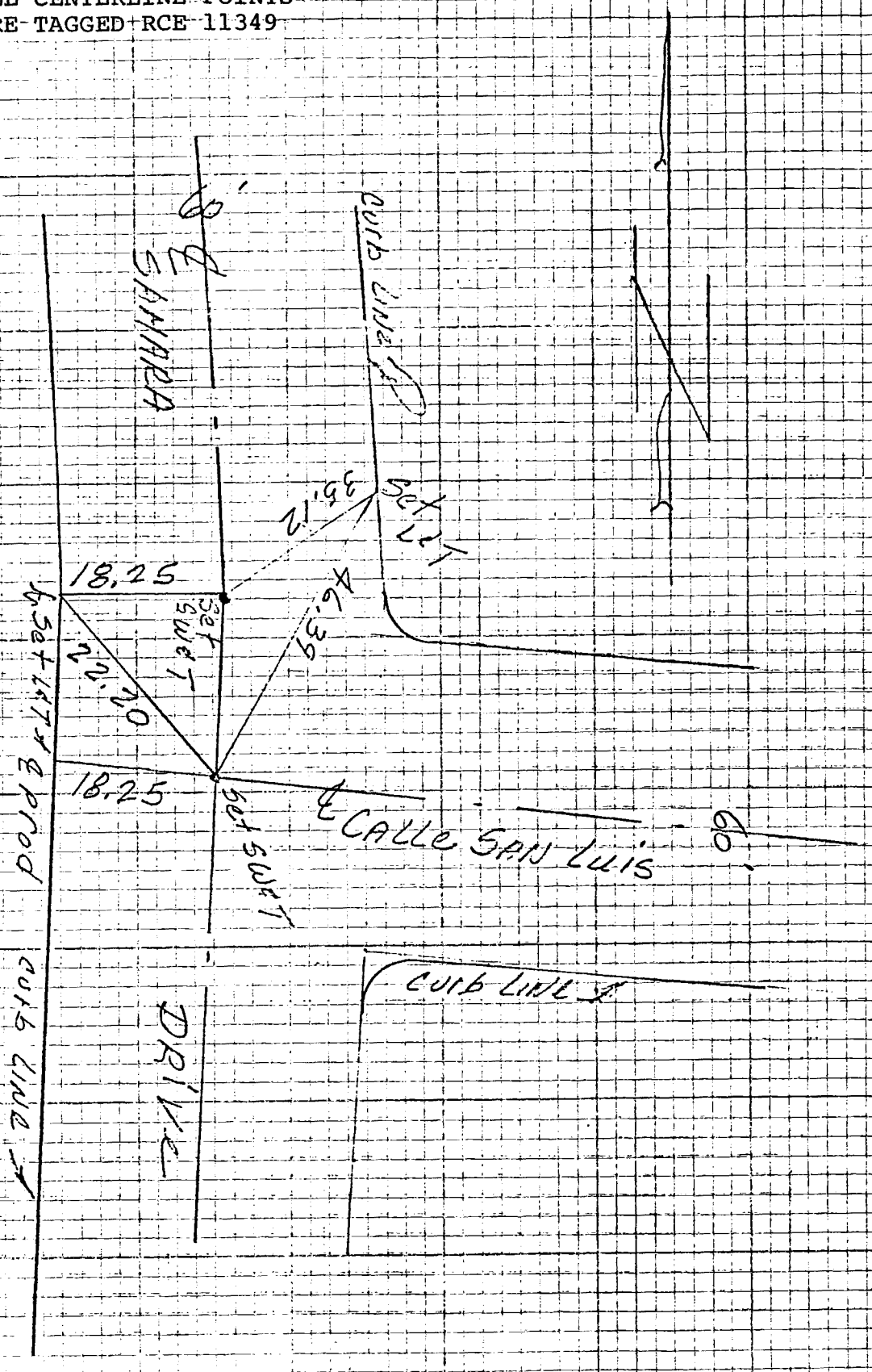

099-297-B-1

KEMMERER ENGINEERING CO., INC.
6705 SOUTH PAINTER
WHITTIER, CALIFORNIA 90601

CREW _____ CO. ENG FB 3669-89
JOB NO. _____
DATE _____
PAGE 6 OF _____

TRACT NO. 34364
SURVEY BY: ROBERT R. FLORES, RCE 11349
FEBRUARY 1984

NOTE: ALL CENTERLINE POINTS
ARE TAGGED RCE 11349

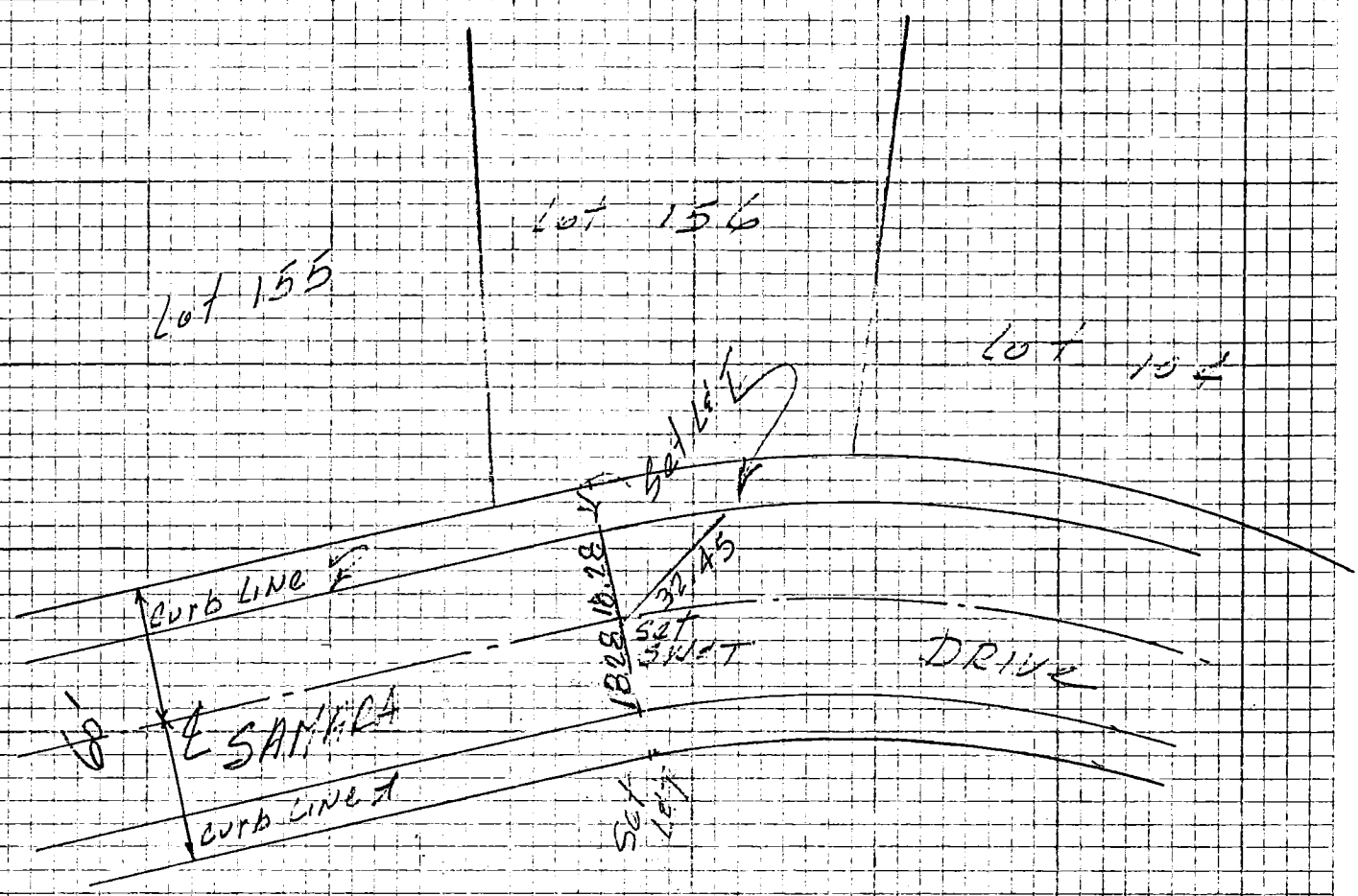

099-297-8-1

CREW _____ CO ENG FB 3669-90

KEMMERER ENGINEERING CO., INC.
6705 SOUTH PAINTER
WHITTIER, CALIFORNIA 90601

90

JOB NO. _____
DATE _____
PAGE 1 OF _____

TRACT NO. 34364
SURVEY BY: ROBERT R. FLORES, RCE 11349
FEBRUARY 1984

NOTE: ALL CENTERLINE POINTS
ARE TAGGED RCE 11349

099-297-B-1

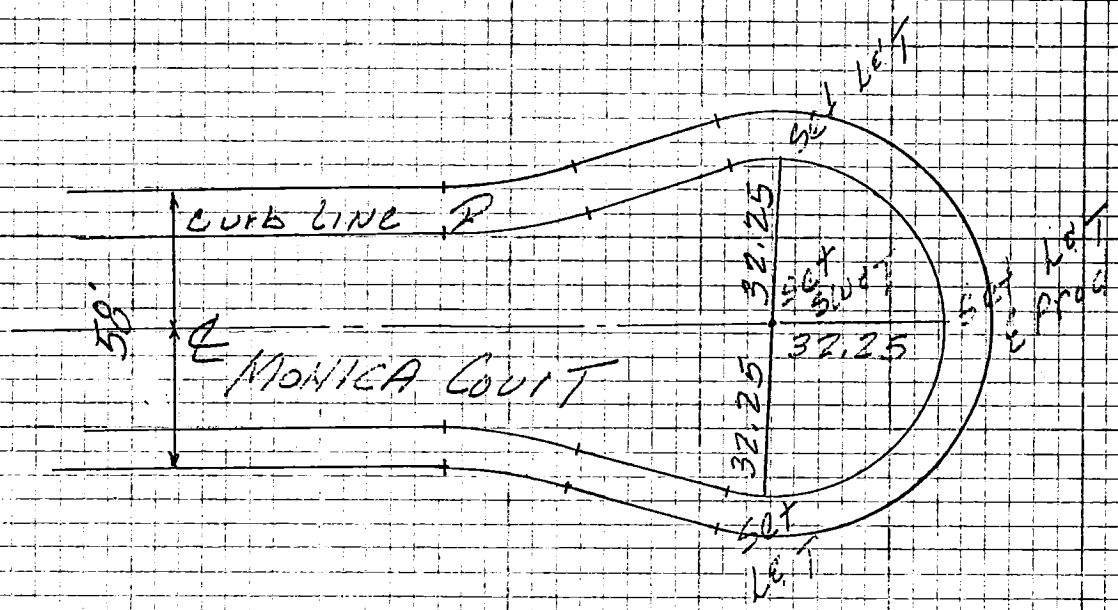

CREW CO ENG FB 3669-91
JOB NO.
DATE
PAGE 8 OF

KEMMERER ENGINEERING CO., INC.
6705 SOUTH PAINTER
WHITTIER, CALIFORNIA 90601

91

TRACT NO. 34364
SURVEY BY: ROBERT R. FLORES, RCE 11349
FEBRUARY 1984

NOTE: ALL CENTERLINE POINTS
ARE TAGGED RCE 11349

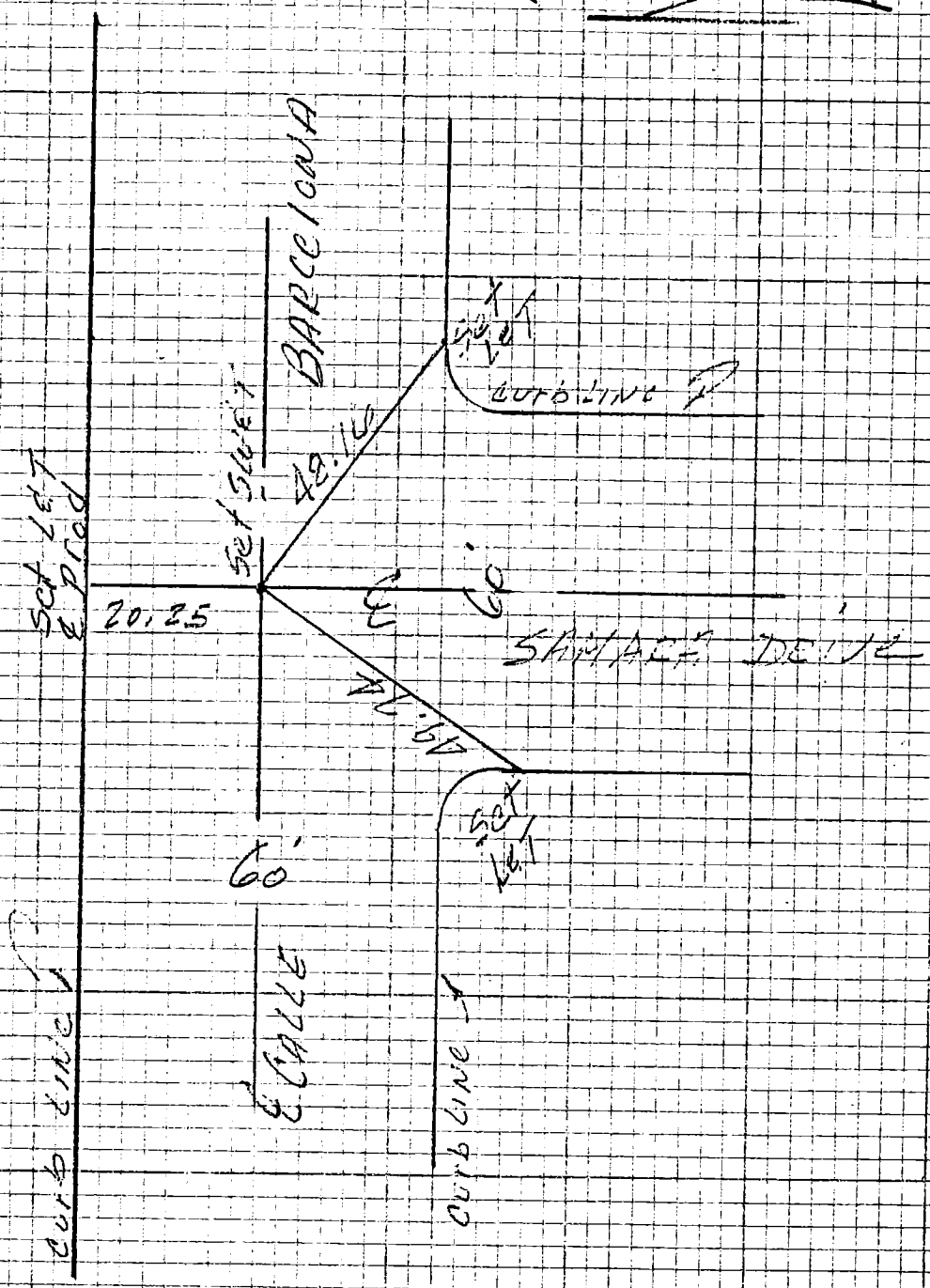

099-297- 8-1

KEMMERER ENGINEERING CO., INC.
6705 SOUTH PAINTER
WHITTIER, CALIFORNIA 90601

099-291-8-2

TRACT NO. 34364
SURVEY BY: ROBERT R. FLORES, RCE 11349
FEBRUARY 1984

NOTE: ALL CENTERLINE POINTS
ARE TAGGED RCE 11349

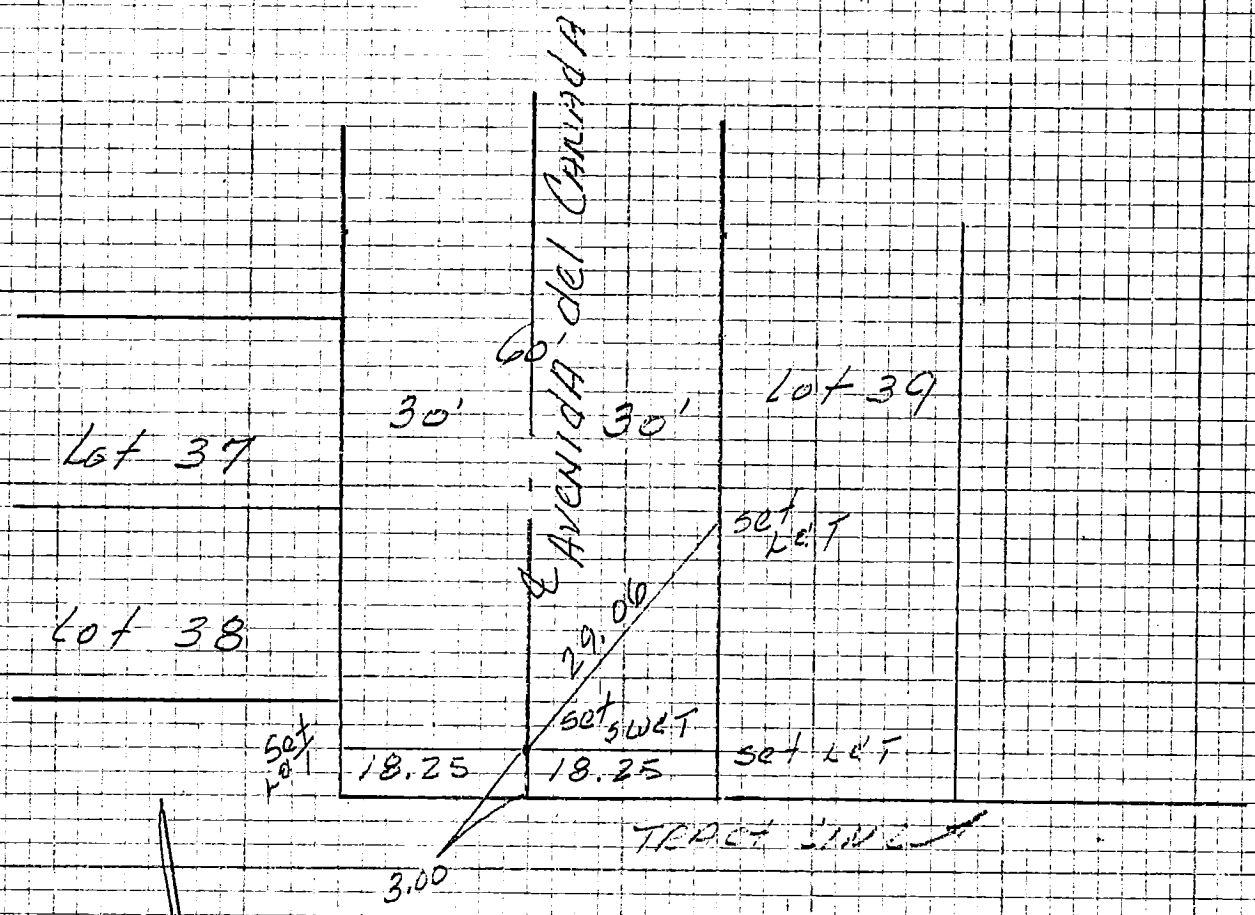

KEMMERER ENGINEERING CO., INC.
6705 SOUTH PAINTER
WHITTIER, CALIFORNIA 90601

099-297-B-2

TRACT NO. 34364
SURVEY BY: ROBERT R. FLORES, RCE-11349
FEBRUARY 1984

NOTE: ALL CENTERLINE POINTS
ARE TAGGED RCE 11349

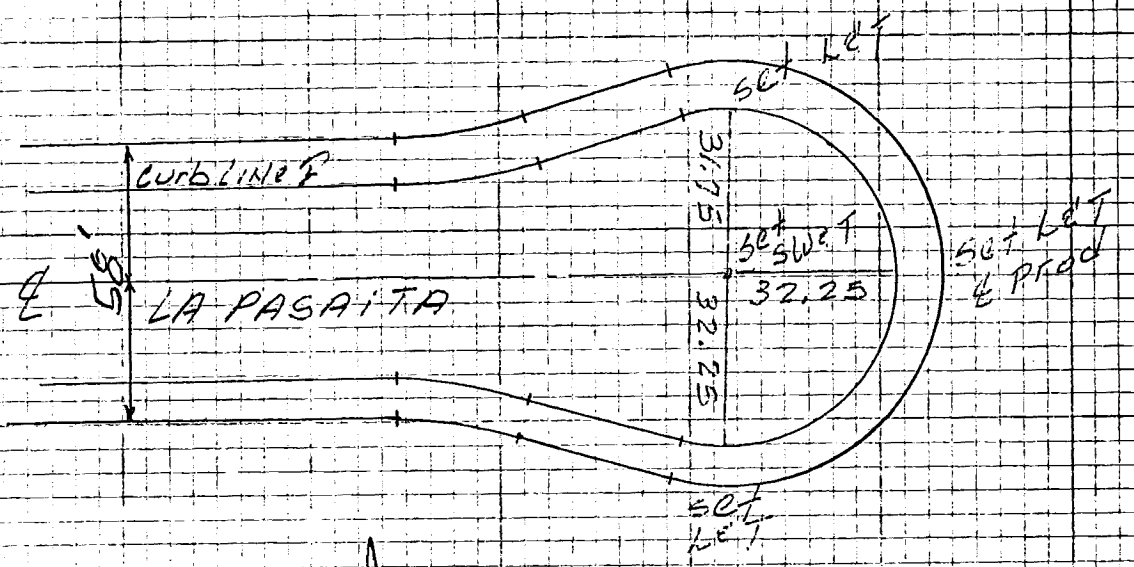

CREW _____ CO ENG FB 3669-94

KEMMERER ENGINEERING CO., INC.
6705 SOUTH PAINTER
WHITTIER, CALIFORNIA 90601

JOB NO. _____
DATE _____
PAGE 11 OF _____

TRACT NO. 34364
SURVEY BY: ROBERT R. FLORES, RCE 11349
FEBRUARY

NOTE: ALL CENTERLINE POINTS
ARE TAGGED RCE 11349

099-297-B-1

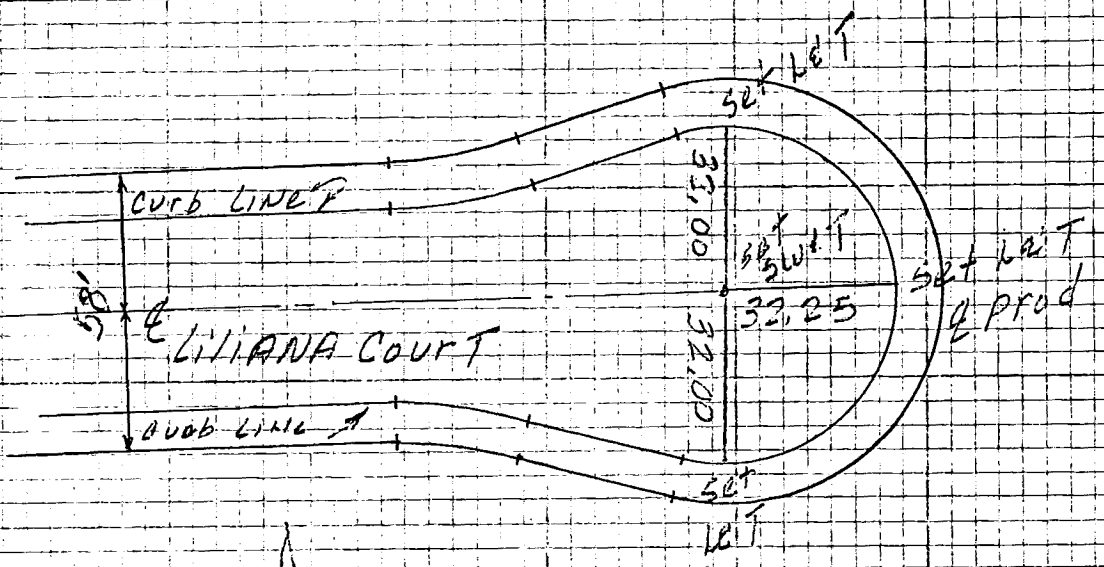

CREW CO ENG FB 3669-95

JOB NO.

DATE

PAGE 12 OF

KEMMERER ENGINEERING CO., INC.
6705 SOUTH PAINTER
WHITTIER, CALIFORNIA 90601

TRACT NO. 34364
SURVEY BY: ROBERT R. FLORES, RCE 11349
FEBRUARY 1984

NOTE: ALL CENTERLINE POINTS
ARE TAGGED RCE 11349

099-297-8-2

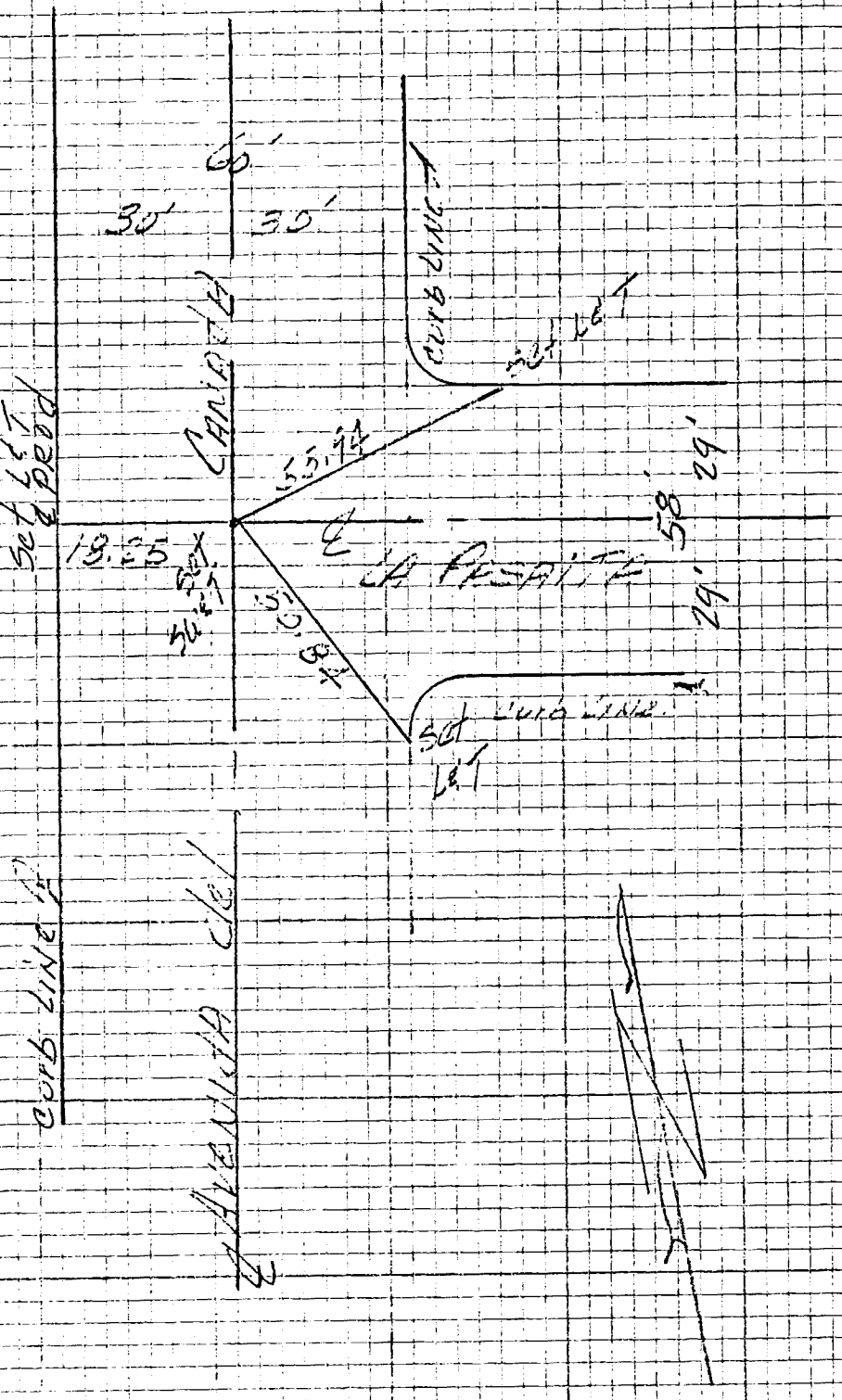

TRACT NO. 34364
SURVEY BY: ROBERT R. FLORES, RCE 11349
FEBRUARY 1984

NOTE: ALL CENTERLINE POINTS
ARE TAGGED RCE 11349



099-297-B-1

KEMMERER ENGINEERING CO., INC.
6705 SOUTH PAINTER
WHITTIER, CALIFORNIA 90601

07

TRACT NO. 34364
SURVEY BY: ROBERT R. FLORES, RCE 11349
FEBRUARY 1984

NOTE: ALL CENTERLINE POINTS
ARE TAGGED RCE 11349

099-297 - 8-1

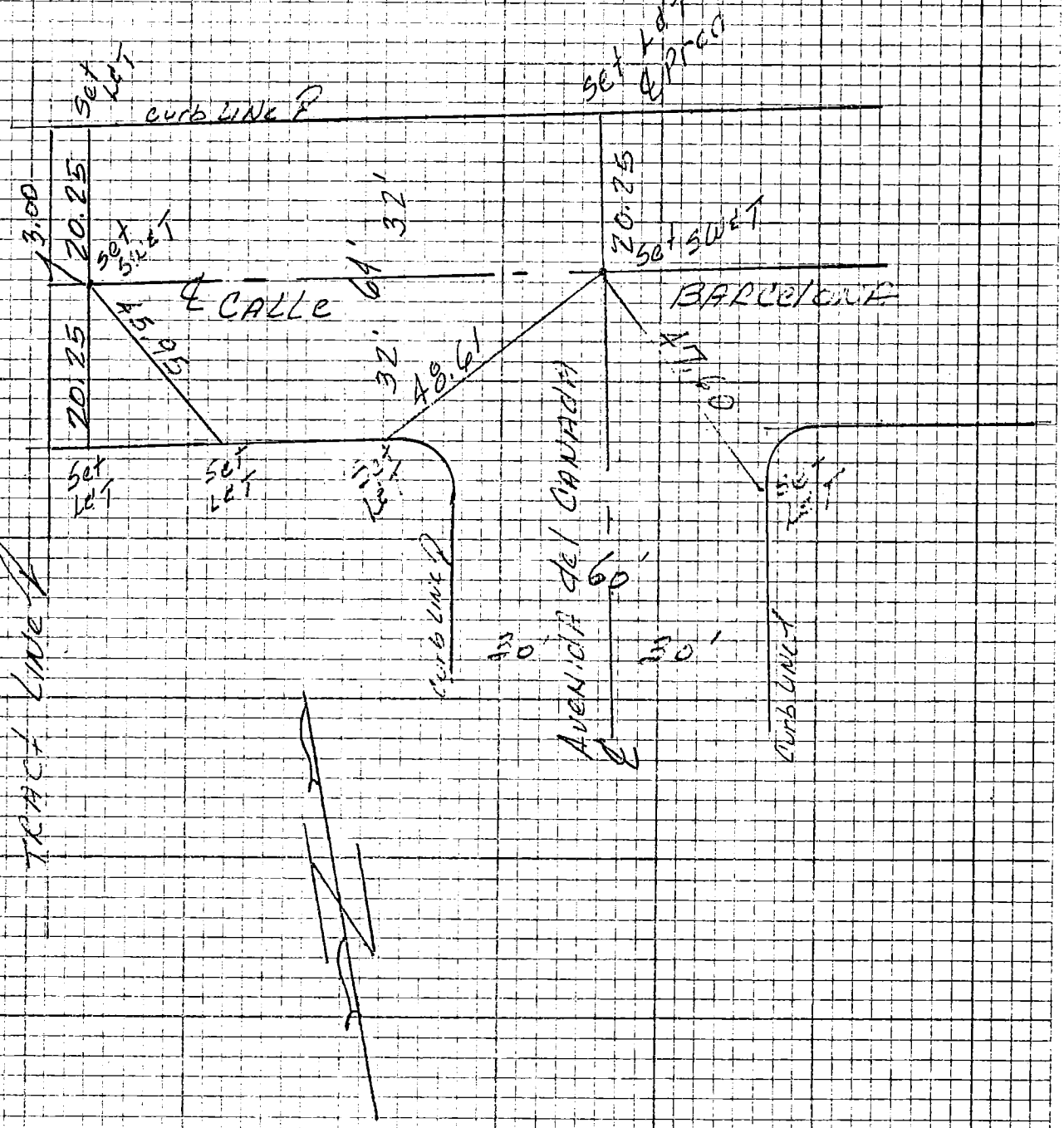

TRACT NO. 34364
SURVEY BY: ROBERT R. FLORES, RCE 11349
FEBRUARY 1984

NOTE: ALL CENTERLINE POINTS
ARE TAGGED RCE 11349

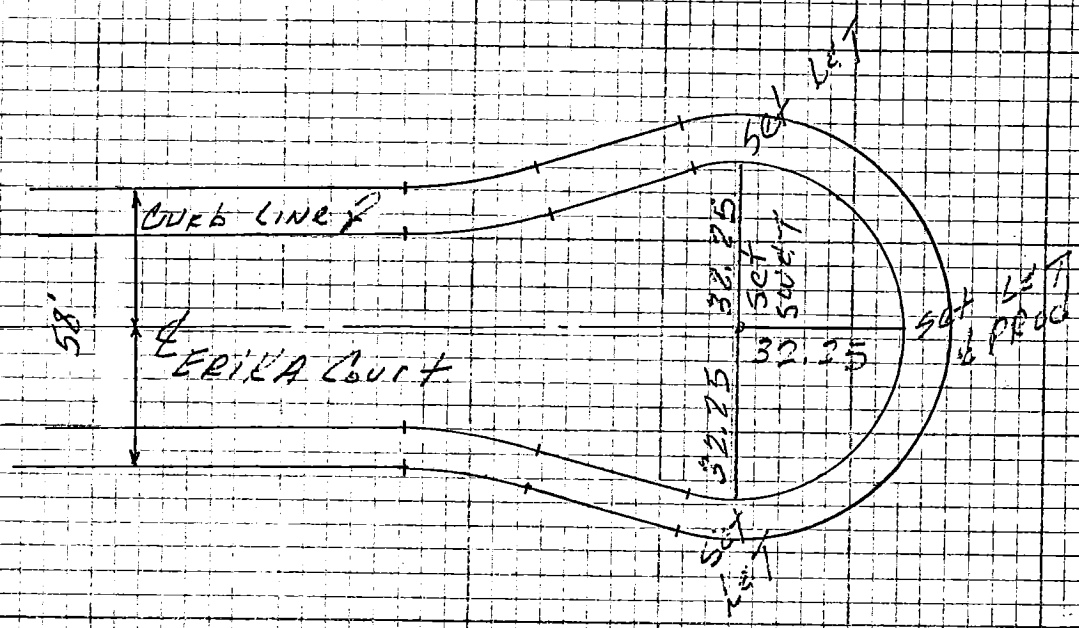

TRACT NO. 34364
SURVEY BY: ROBERT R. FLORES, RCE 11349
FEBRUARY 1984

NOTE: ALL CENTERLINE POINTS
ARE TAGGED RCE 11349

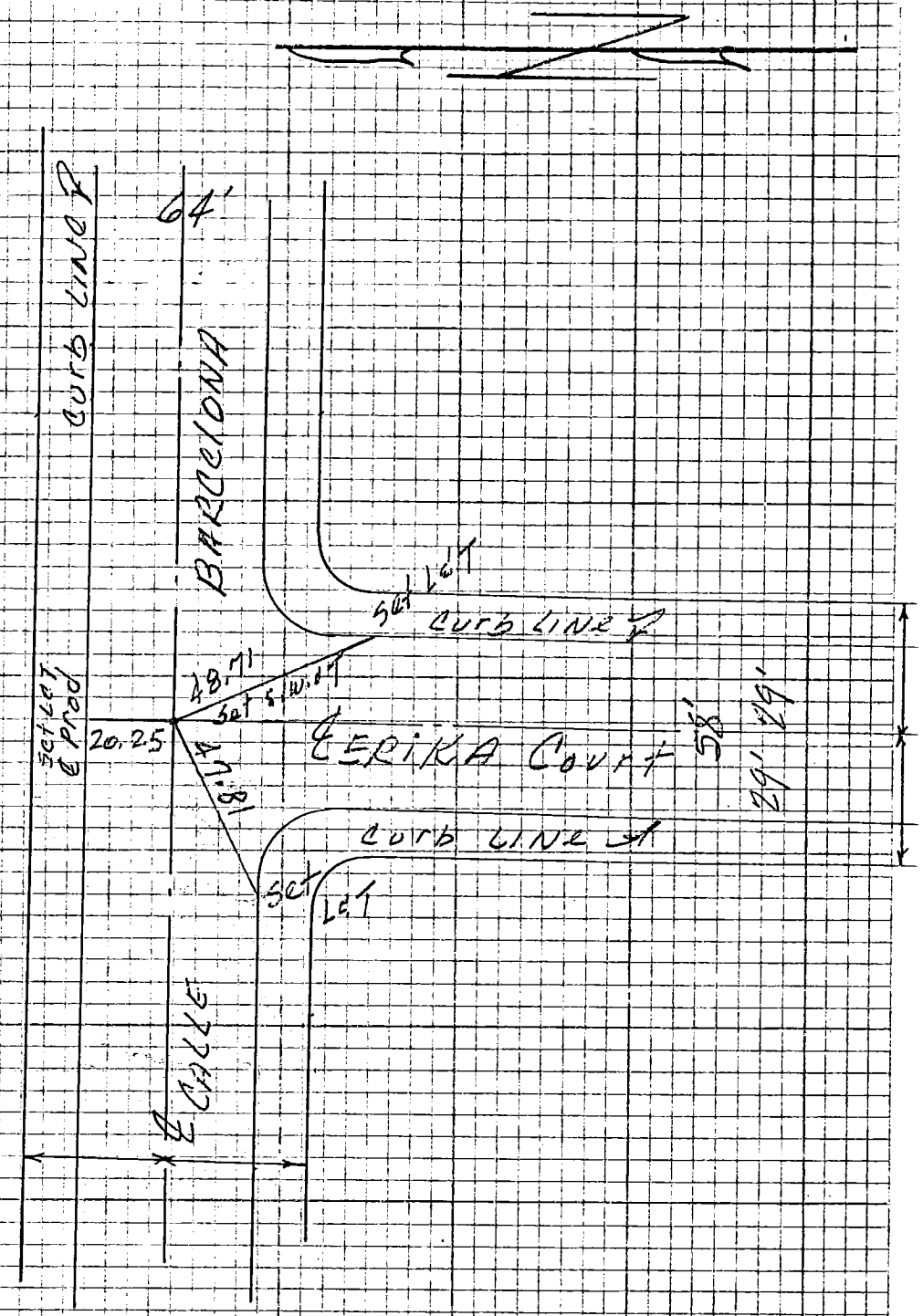

09-297-01

KEMMERER ENGINEERING CO., INC.
6705 SOUTH PAINTER
WHITTIER, CALIFORNIA 90601

CREW

JOB NO.
DATE
PAGE 17 OF

TRACT NO. 34364
SURVEY BY: ROBERT R. FLORES, RCE 11349
FEBRUARY 1984

NOTE: ALL CENTERLINE POINTS
ARE TAGGED RCE 11349

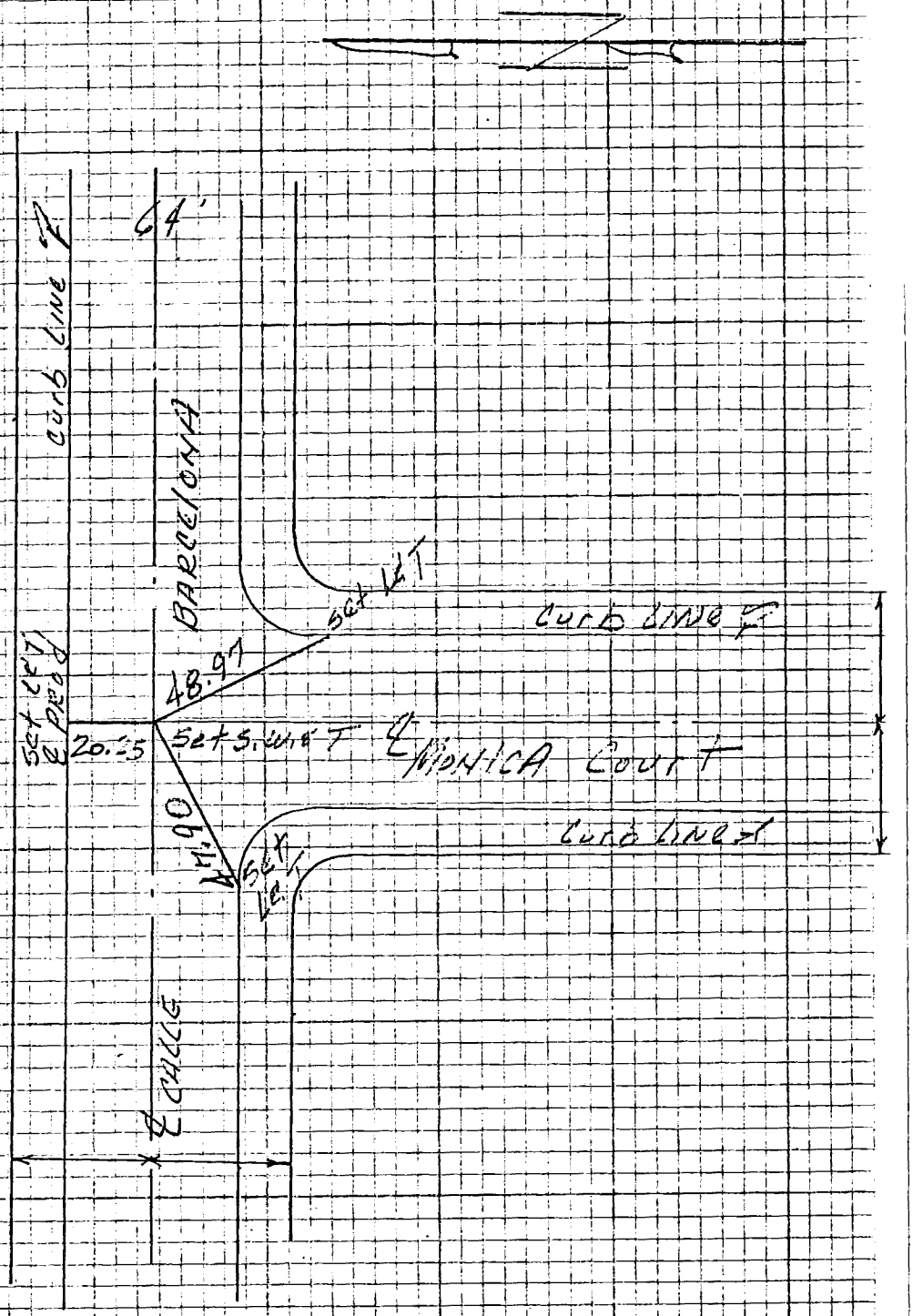

099-297-B-1

KEMMERER ENGINEERING CO., INC.
6705 SOUTH PAINTER
WHITTIER, CALIFORNIA 90601

101

CREW
JOB NO.
DATE
PAGE 18 OF

TRACT NO. 34364
SURVEY BY: ROBERT R. FLORES, RCE 11349
FEBRUARY 1984

NOTE: ALL CENTERLINE POINTS
TAGGED RCE 11349

099-297-B-2



KEMMERER ENGINEERING CO., INC.
6705 SOUTH PAINTER
WHITTIER, CALIFORNIA 90601

CREW CO ENG FB 3669-102
JOB NO.
DATE
PAGE 19 OF 19

TRACT NO. 34364
SURVEY BY: ROBERT R. FLORES
RCE 11349
FEBRUARY 1984

NOTE: ALL CENTERLINE POINTS
ARE TAGGED RCE 11349



099-297-8-2

CO ENG FB 3669-103

SURVEY PARTY: Ward - Hobson

DATE: 2-8-84

SURVEY FIELD NOTES

SURVEY NO. 12202

SHEET NO. 1 OF 1

SURVEY OF: Ties - Trailridge Road Tract No. 41143

CLIENT: 249-157-A-1

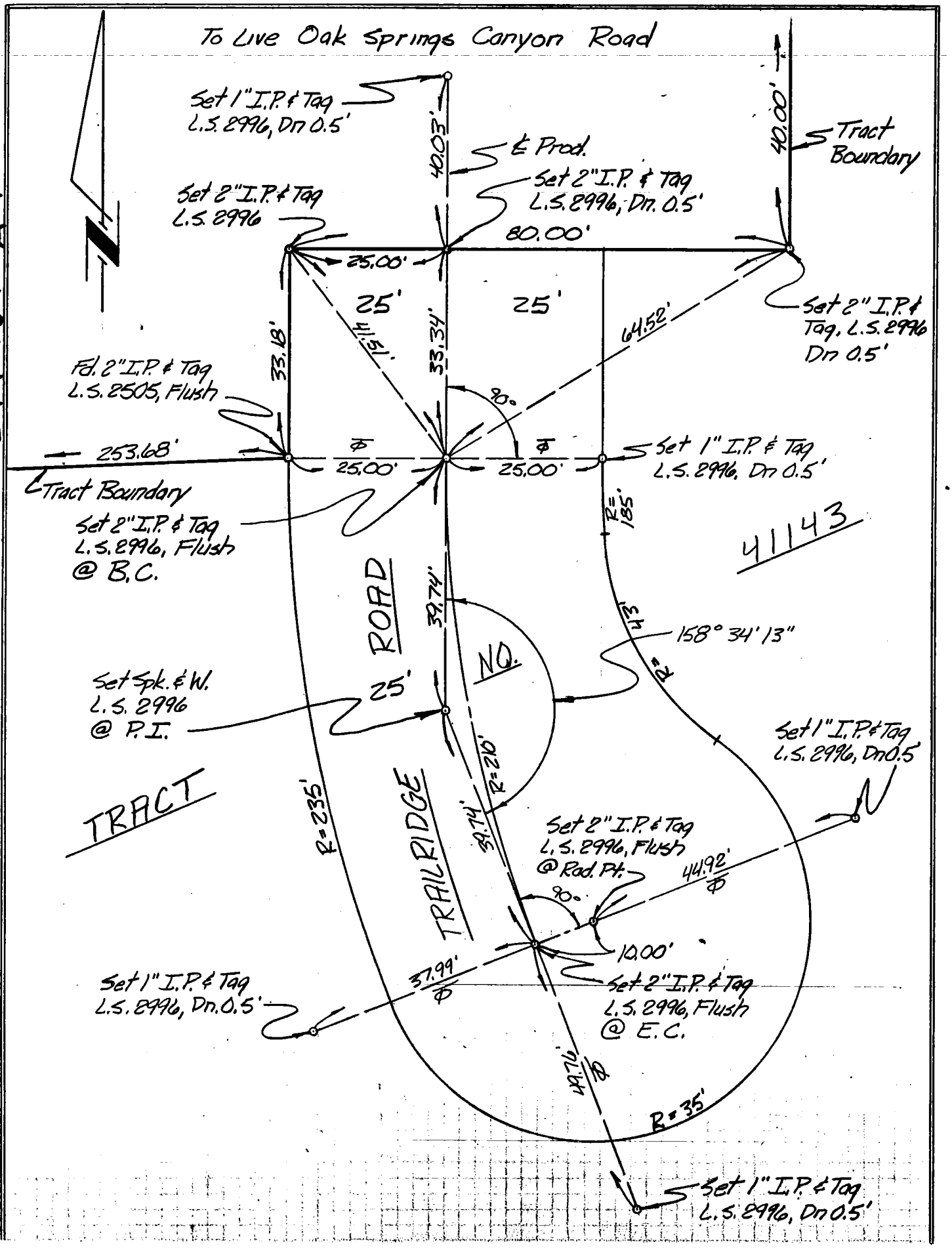

MOLLENHAUER, HIGASHI & MOORE, INC.
LAND SURVEYORS AND CIVIL ENGINEERS
483 SOUTH SPRING STREET, LOS ANGELES, CALIFORNIA 90013
PHONE: (213) 624-2661

CO ENG FB 3669-104

F. B. _____ PG. _____ SURVEY OF ℄ INT. DOMINGUEZ HILLS DR. & UNIVERSITY DR.

P.M. 15076 ~~TR.~~ No. _____ SURVEY BY H.M. SCOTT & ASSOC.

DATE 2 FEB 84

NOTE: ALL TIES ARE L.S. TAGS L.S. 2760 IN CURB.

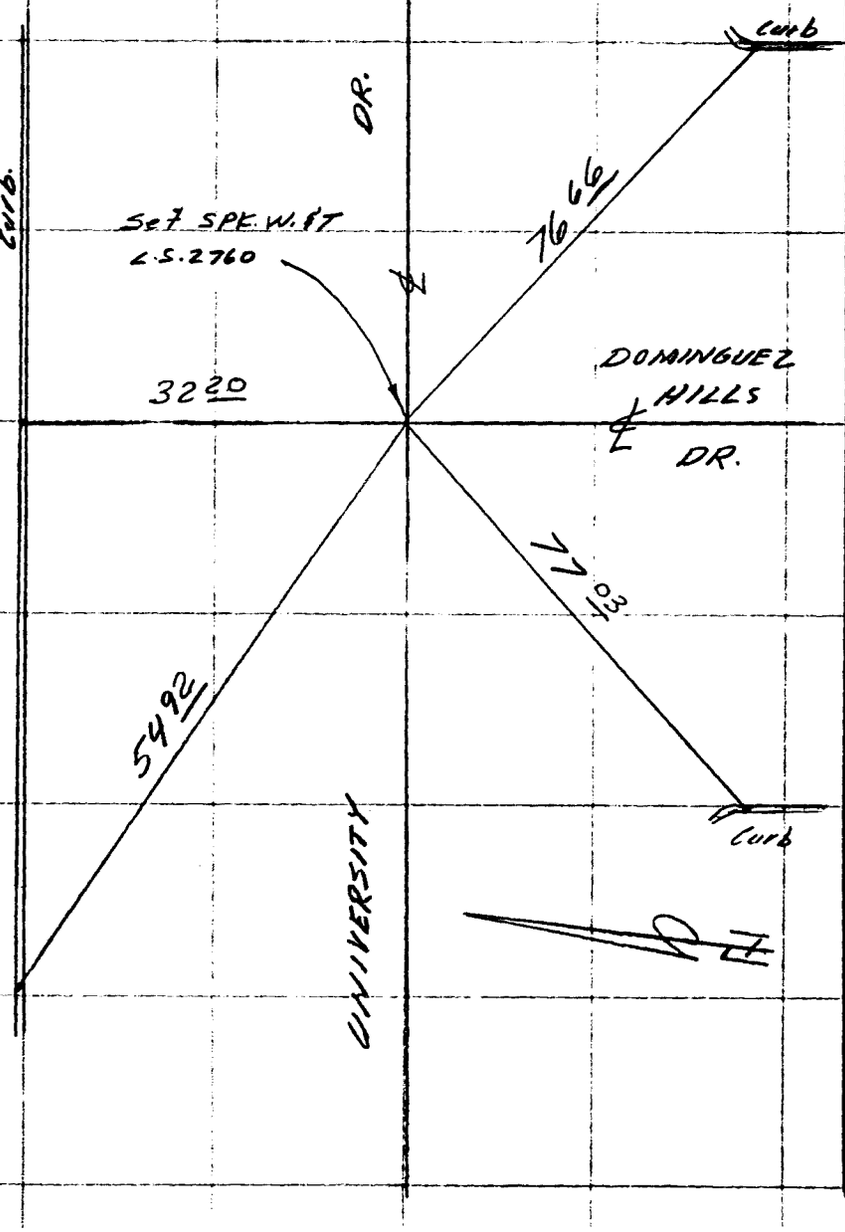

26-D-5

SURVEY OF: ℄ INT. CASHDAN & DOMINGUEZ HILLS
SO. TRACT LINE & CASHDAN

F. B. _____ PG. _____

SURVEY BY: H.M. SCOTT & ASSOC

P.M. 15076
~~TR.~~ NO.

DATE: 2 FEB 84

CO ENG. FB 3669-105

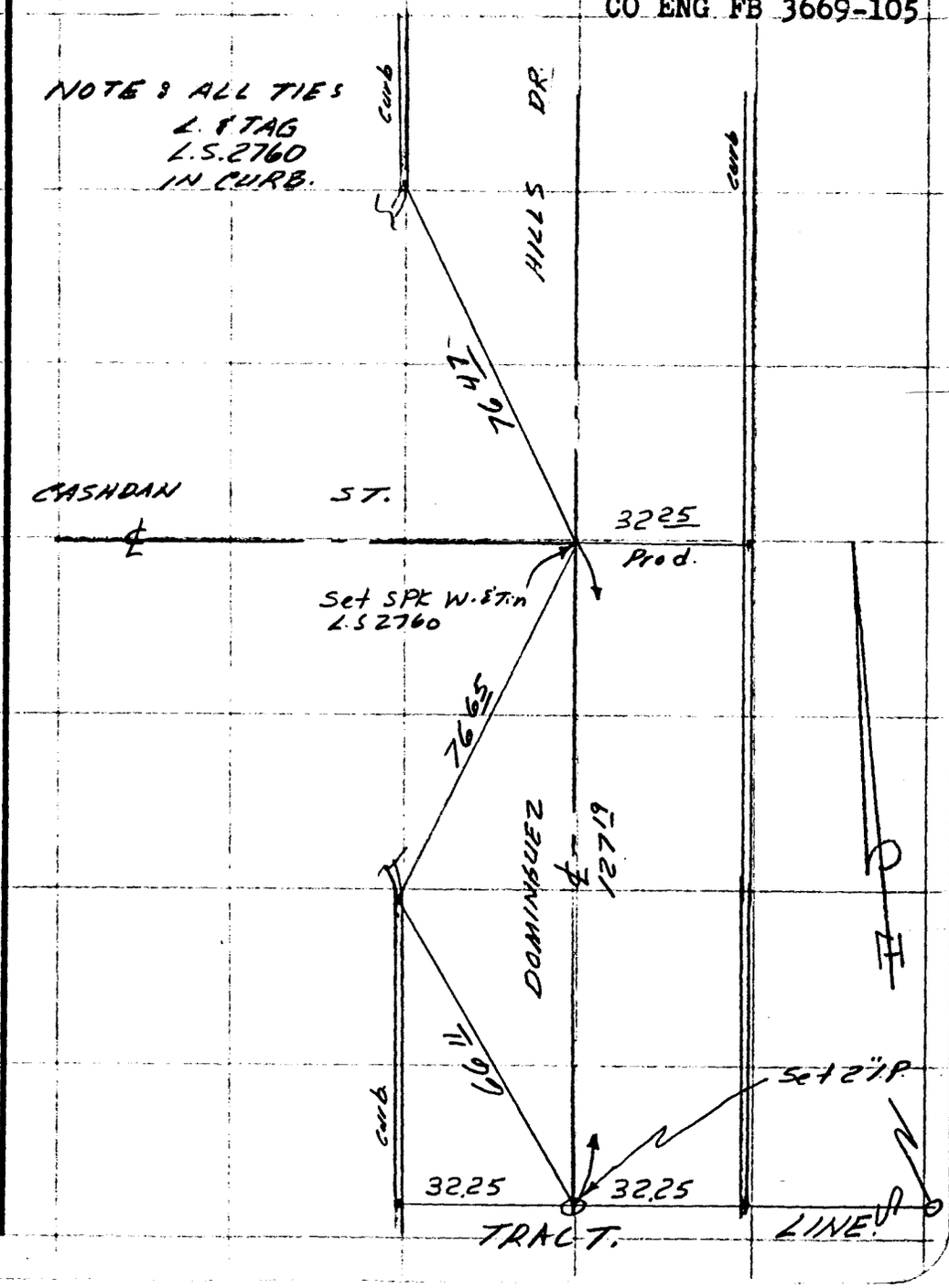

SO. CALIF. BLUE PRINT CO.

5-0-92

26-D-5

CO ENG FB 3669-106

SURVEY OF ℄ UNIVERSITY DRIVE

SURVEY BY H.M. SCOTT & ASSOC.

DATE 13 FEB 84

F. B. ____ PG. ____

P.M. ____

TR. NO. 15076

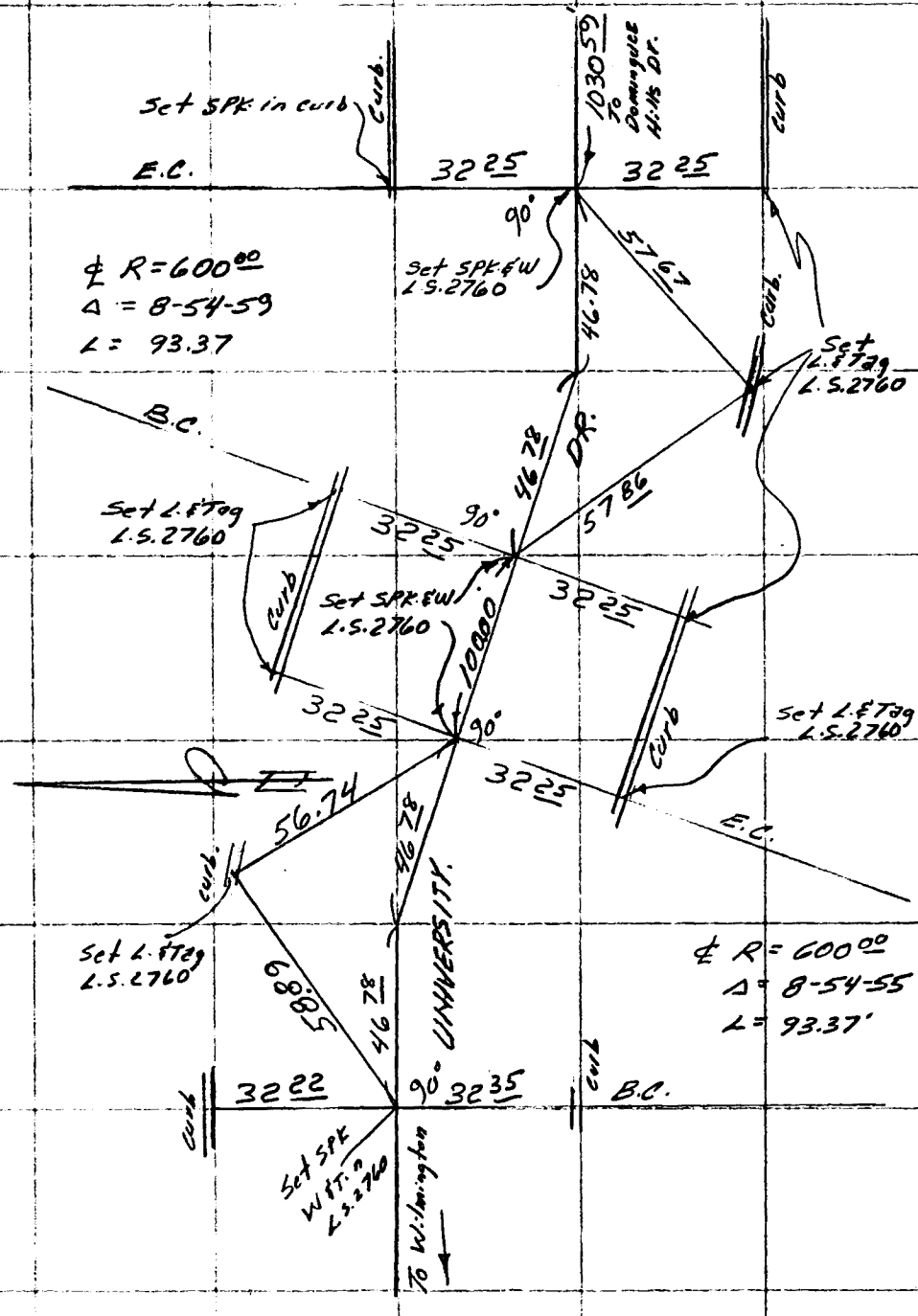

SO. CALIF. BLUE PRINT CO.

CO ENG FB 3669-107

F. B. _____ PG. _____ SURVEY OF UNIVERSITY DRIVE

P.M. PR. No. 15076 SURVEY BY H.M. SCOTT & ASSOC.

DATE 24 FEB 84

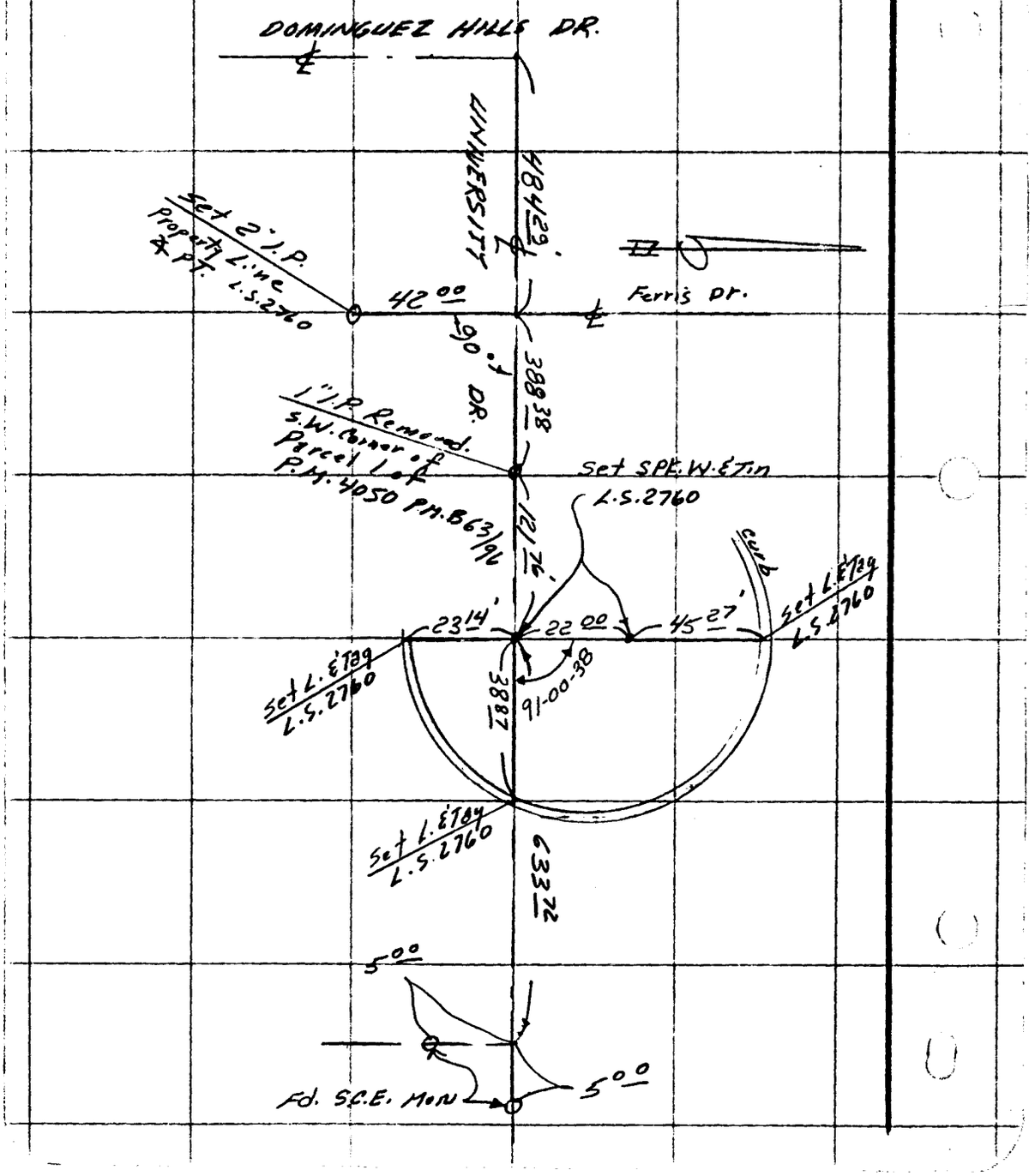

26-D-5

44-C-5

CO ENG FB 3669-108

SURVEY OF RIO HONDO AVE F. B. Pg.

SURVEY BY LOREN PHILLIPS & ASSOC.

DATE MAR 15 1984 P.M. No. 15900

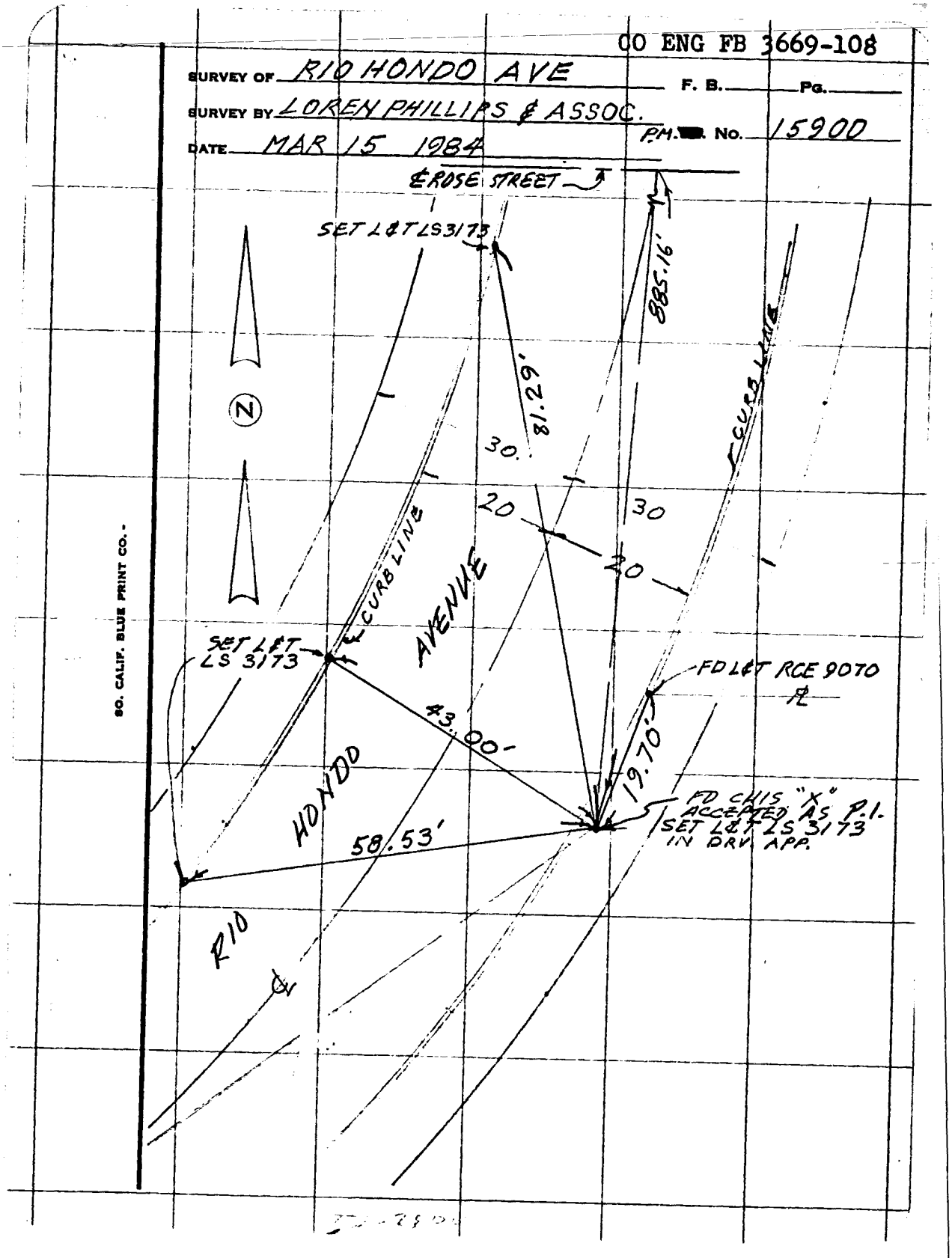

SO. CALIF. BLUE PRINT CO.

ENG 3 8837 (12/78)
Title & Plat Sheet
50% Rag

Surveyed by TRIAD DESIGN ASSOC. 200 PIER AVE #38 HERMOSA BCH. CA. Date 1/31/84 F.B. _____ Pg. _____

CO ENG FB 3669-109

Type of Survey ℄ TIES Sheet 1 of 1

Distances corrected to 68° _____ Monuments tagged _____ LS # _____ Tract or RCE # 20327 Parcel Map # 42976

Checked by _____ Date _____ km grid _____ MB _____

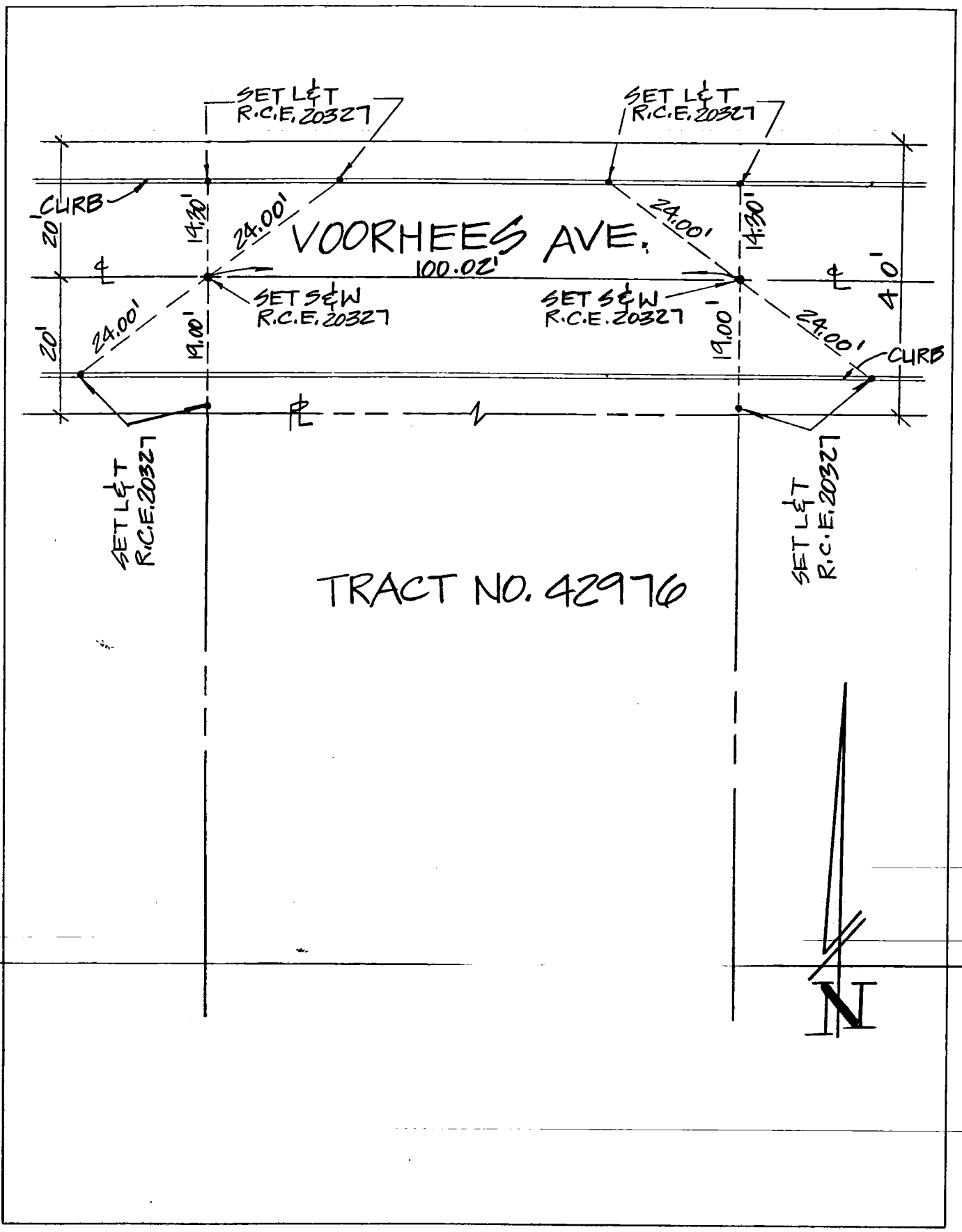

25-B-3

NOTE: Additions or changes must be initialed, and dated.

Ground Dist. X Correction Factor: _____ = Grid Distance

Tract-Parcel Map 13635 Date 2-84 Page 1 of 6 Pages
Survey
By Alfred H Boysen L.S. 2130

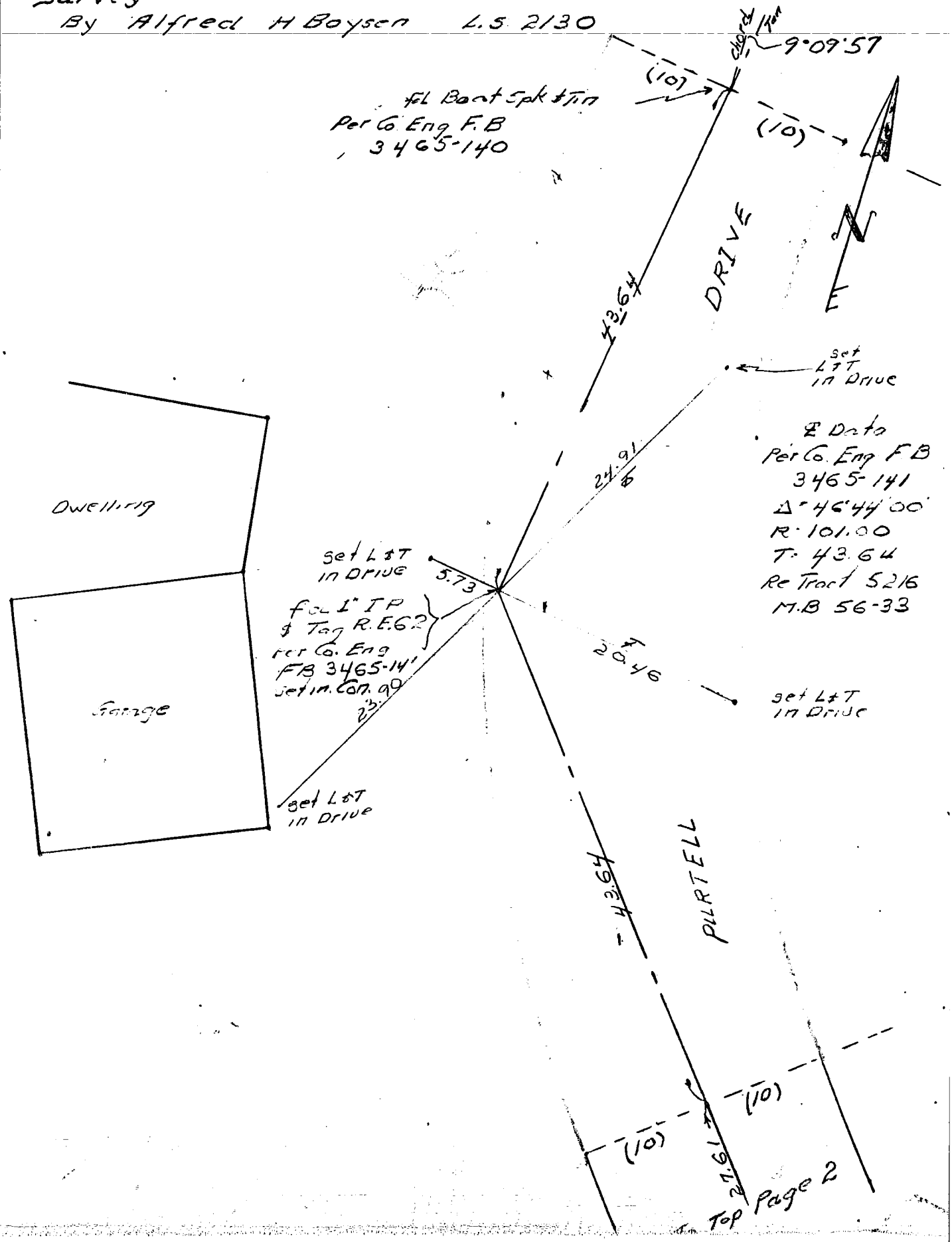

Page 2

51-C-5

Tract - Parcel Map 13635 Date 2-84 Page 2 of 6 Pages
Survey
By Alfred H Boysen L.S 2130

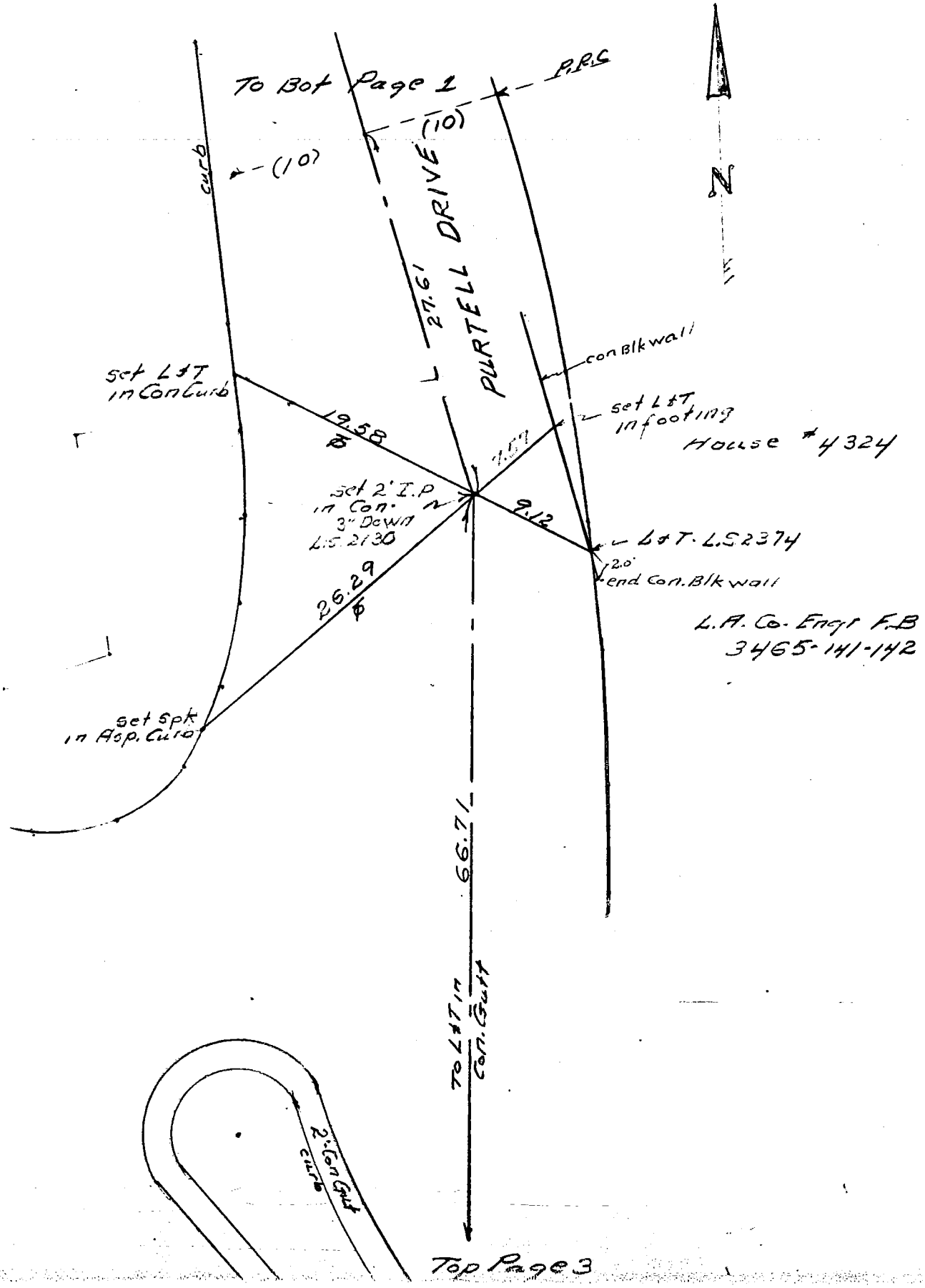

51-C-5

Tract-Parcel Map 13635 Date 2-84 Page 3 of 6 Pages
Survey
By Alfred H Boysen L.S. 2130

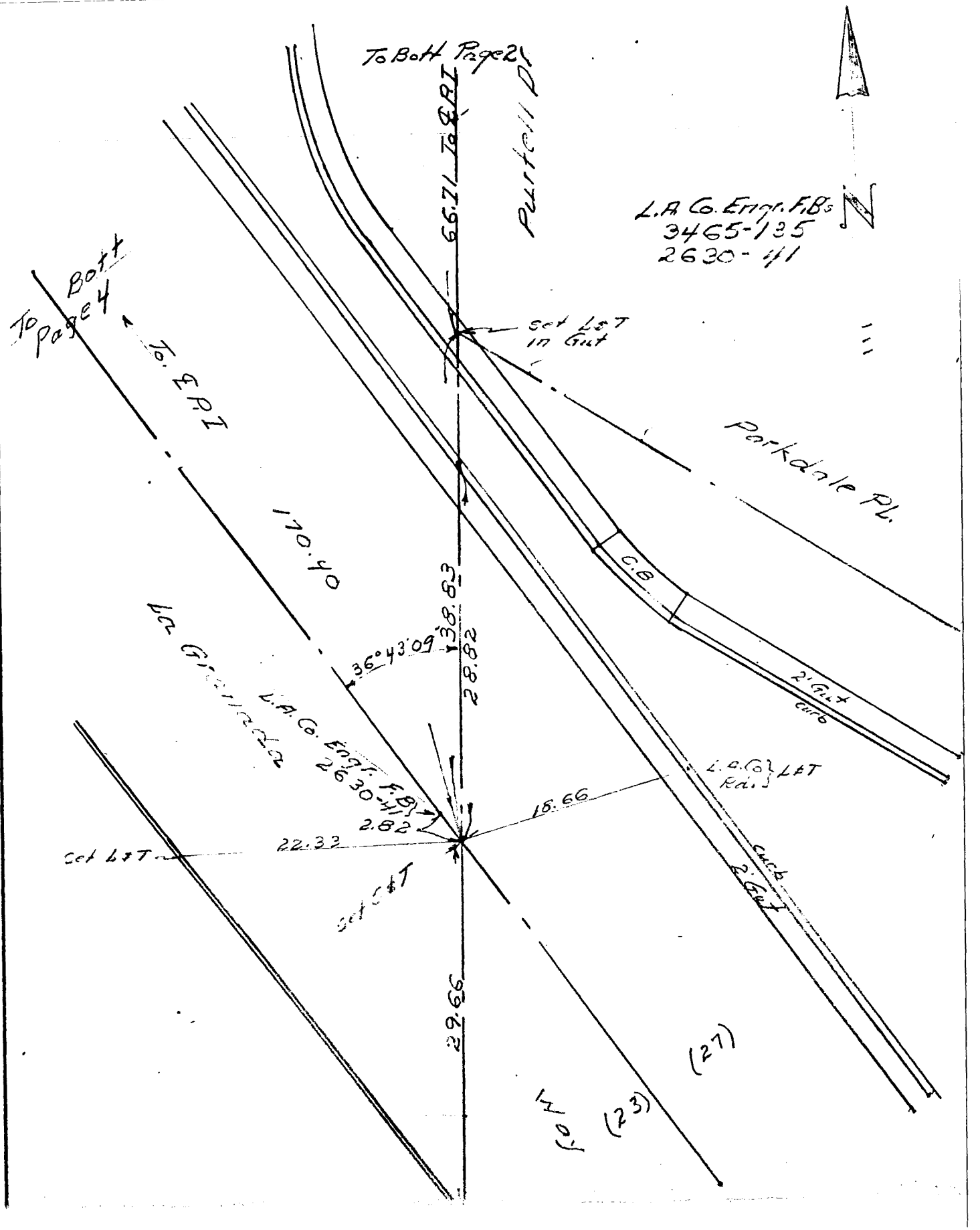

51-C-5

Tract- Parcel Map 13635 Date 2-84 Page 4 of 6 Pages
Survey
By Alfred H Boysen L.S 2130

51-C-5

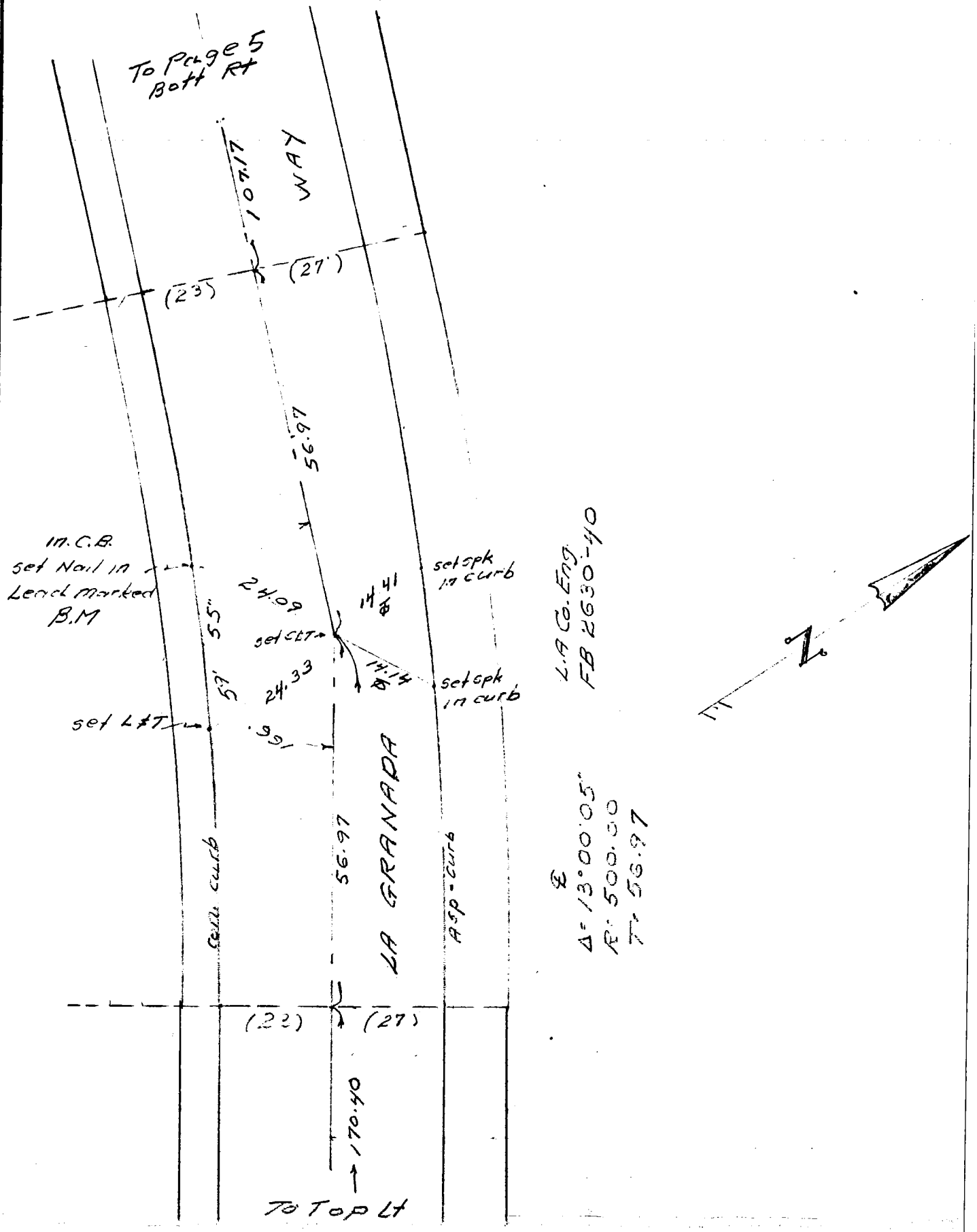

51-C-5

Tract- Parcel Map 13635 Date 2-84 Page 5 of 6 Pages
Survey
By Alfred H Boysen L.S. 2130

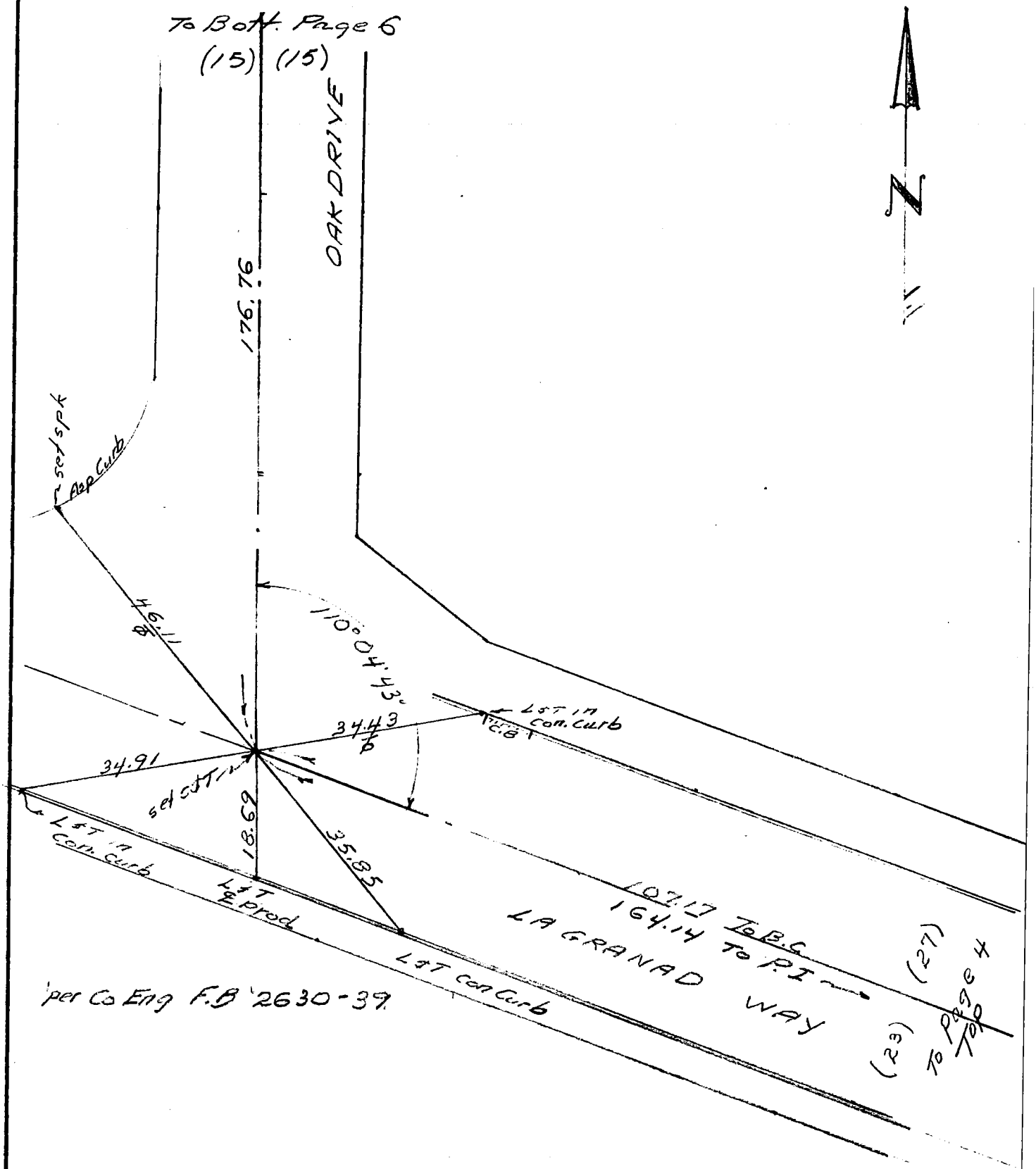

Tract- Parcel Map 13635 Date 2-84 Page 6 of 6 Pages
survey
By Alfred H Boysen L.S. 2130

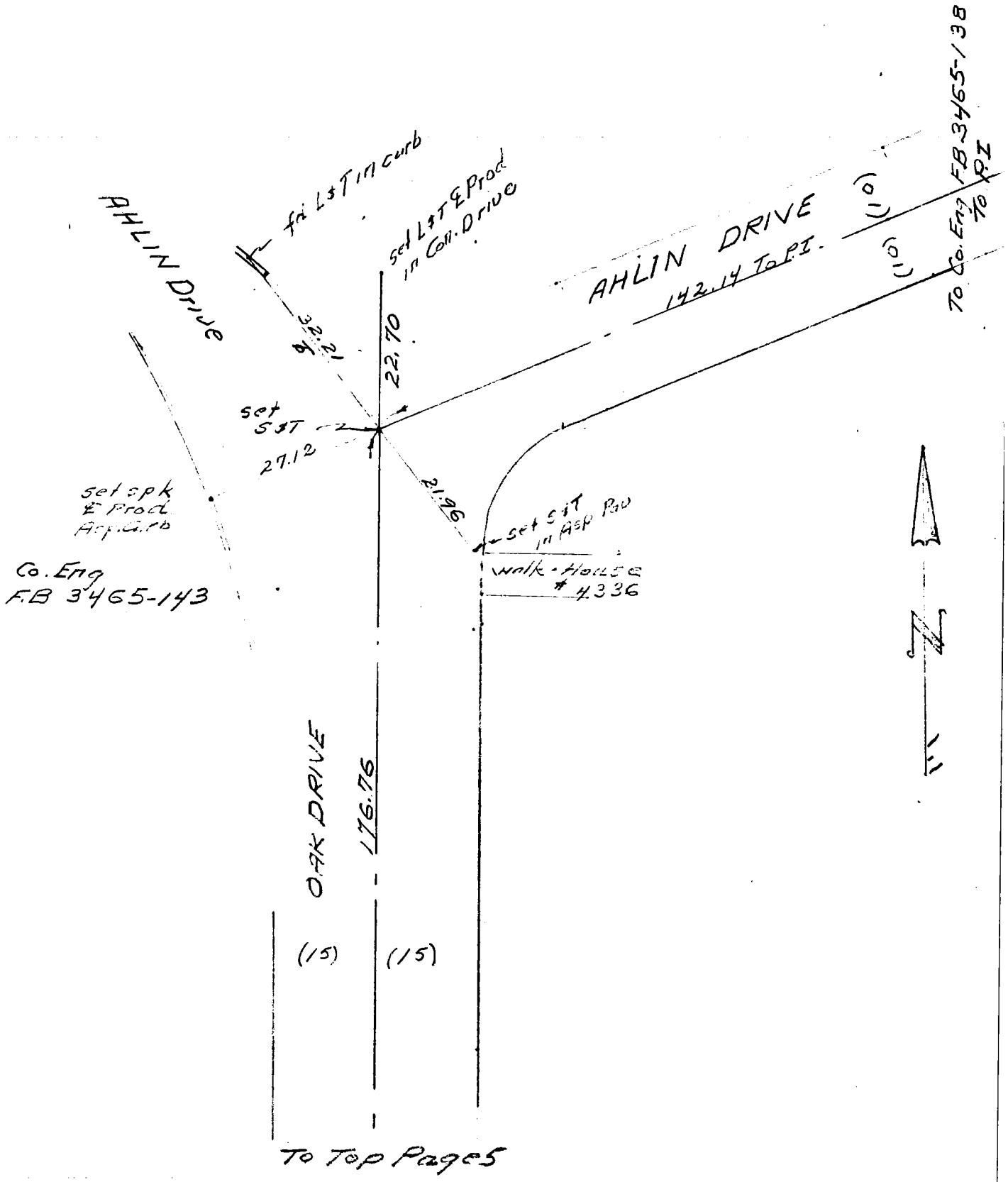

51-C-5

CO ENG FB 3669-116

SURVEY OF CENTERLINE TIES F. B. ____ PG. 1

SURVEY BY LANCO ENGINEERING TR. NO. 39199

DATE JANUARY, 1984

CLARK M. LEONARD R.C.E. 13167

SEE PAGE 2

25-C-3

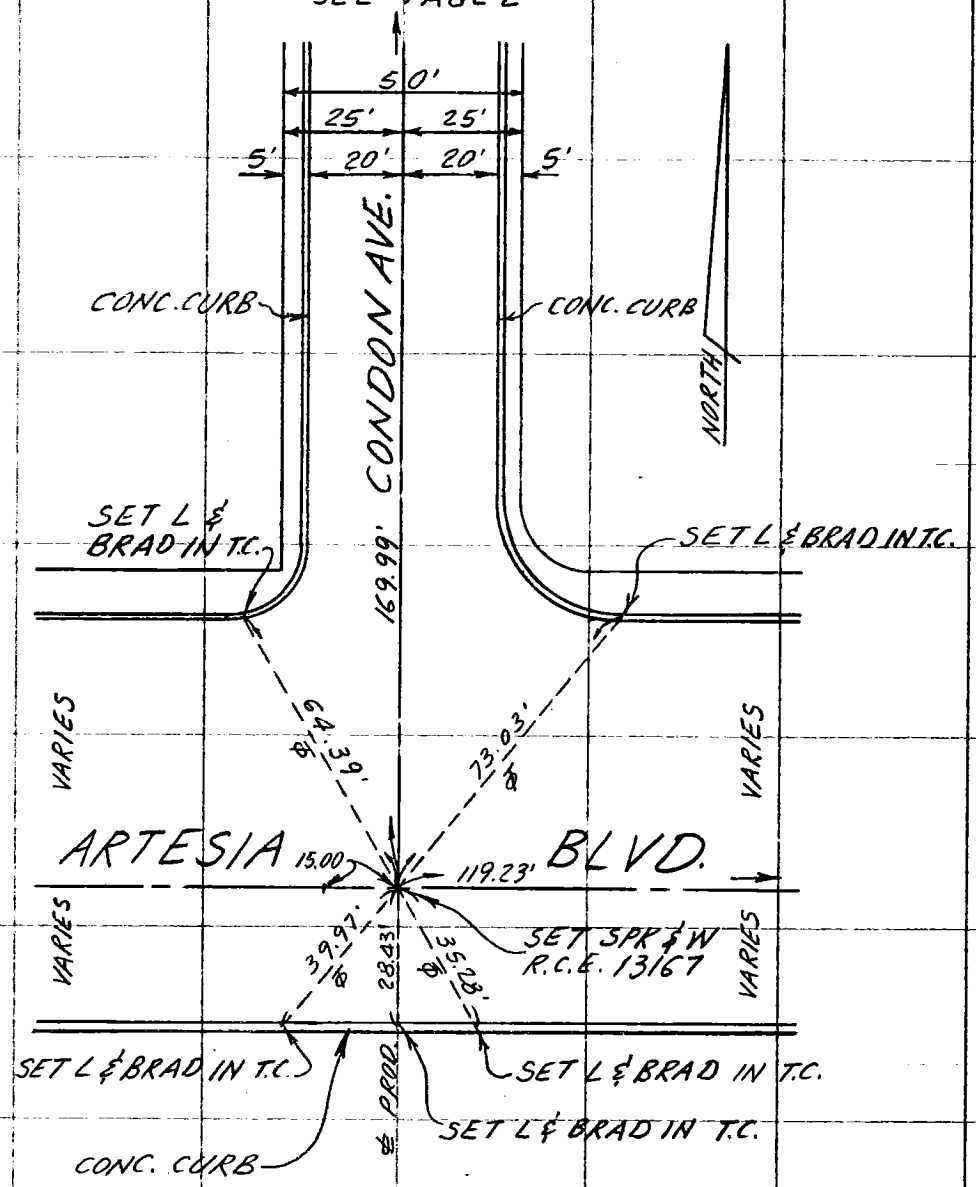

SO. CALIF. BLUE PRINT CO.

CO ENG FB 3669-117

SURVEY OF CENTERLINE TIES F. B. Pg. 2

SURVEY BY LANCO ENGINEERING TR. No. 39199

DATE JANUARY, 1984

CLARK M. LEONARD R.C.E. 13167

25-C-3

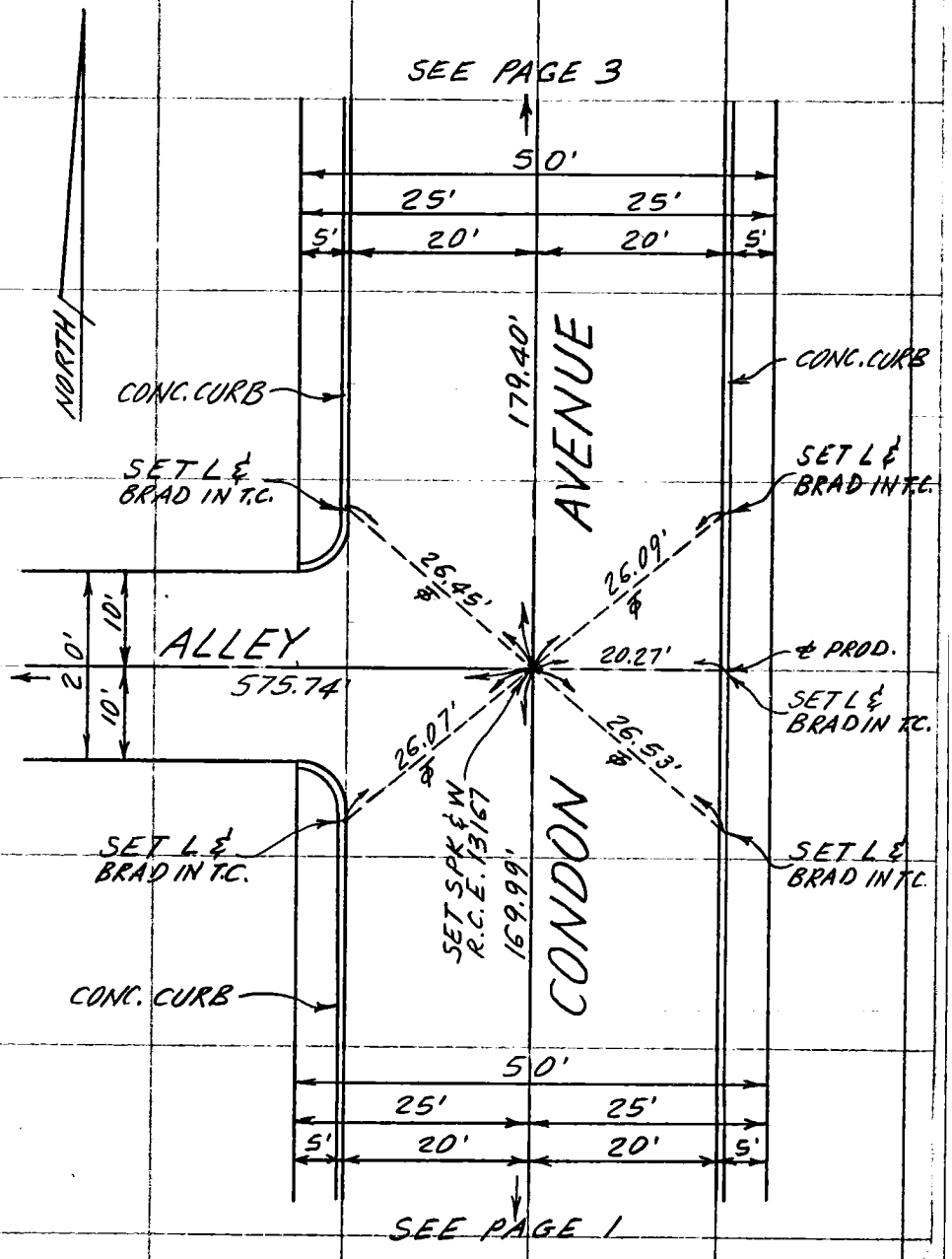

SO. CALIF. BLUE PRINT CO.

CO ENG FB 3669-118

SURVEY OF CENTERLINE TIES F. B. PG. 3

SURVEY BY LANCO ENGINEERING TR. No. 39199

DATE JANUARY, 1984

CLARK M. LEONARD R.C.E. 13167

25-C-3

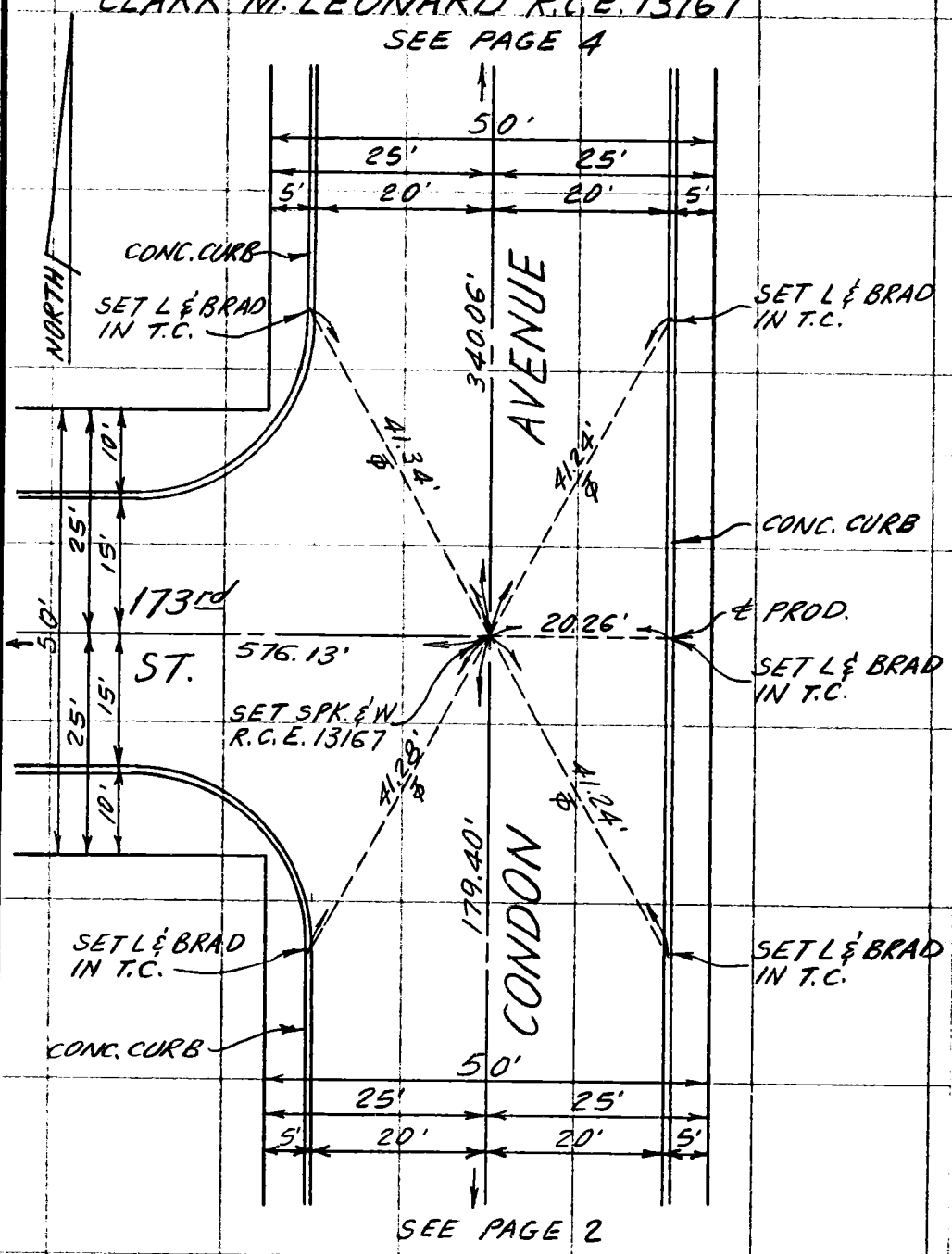

SO. CALIF. BLUE PRINT CO.

CO ENG FB 3669-119

SURVEY OF CENTERLINE TIES F. B. Pg. 4

SURVEY BY LANCO ENGINEERING TR. No. 39199

DATE JANUARY, 1984

CLARK M. LEONARD R.C.E. 13167

25-C-3

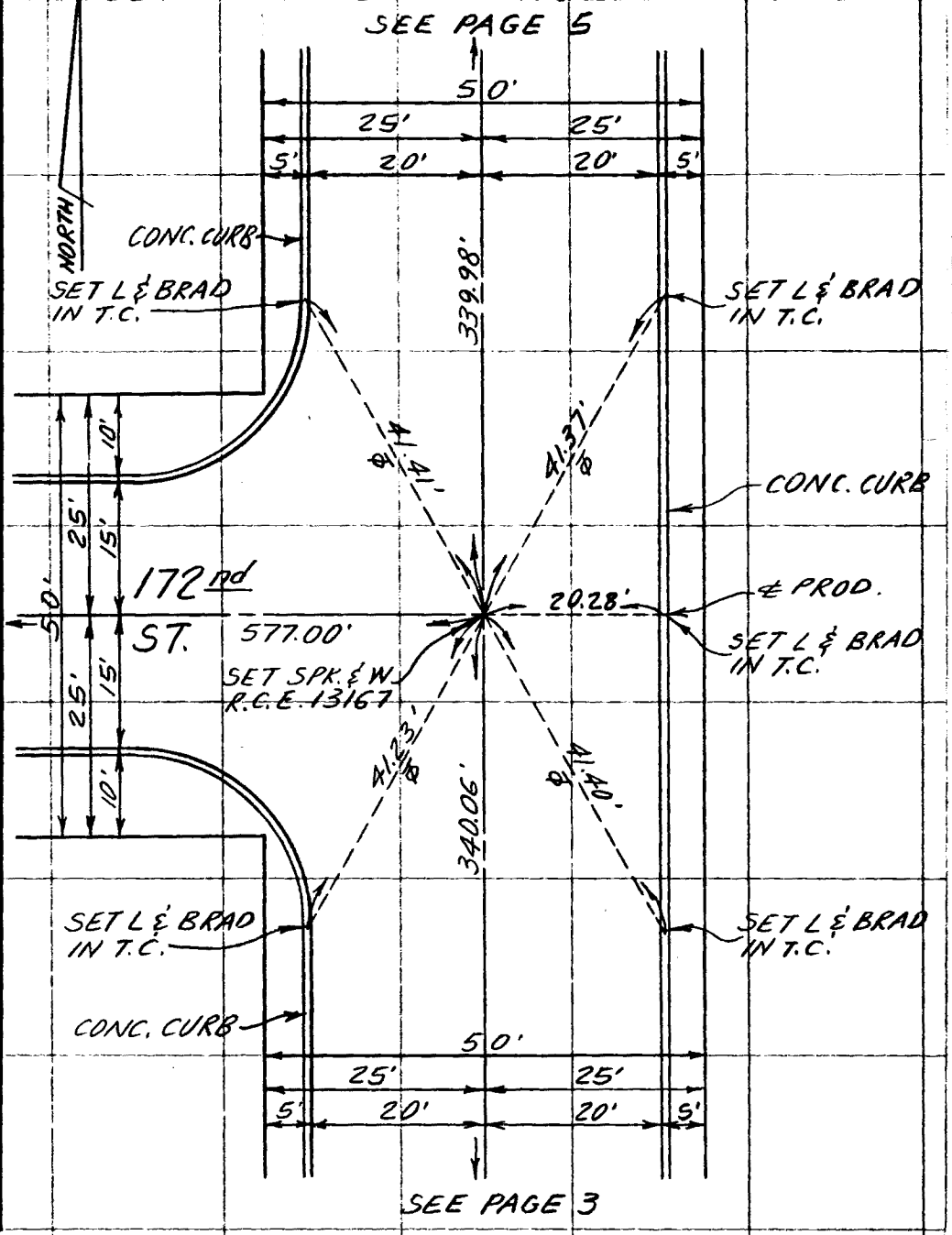

SO. CALIF. BLUE PRINT CO.

CO ENG FB 3669-120

SURVEY OF CENTERLINE TIES F. B. PG. 5

SURVEY BY LANCO ENGINEERING TR. No. 39199

DATE JANUARY, 1984

CLARK M. LEONARD R.C.E. 13167

SEE PAGE 6

25-C-3

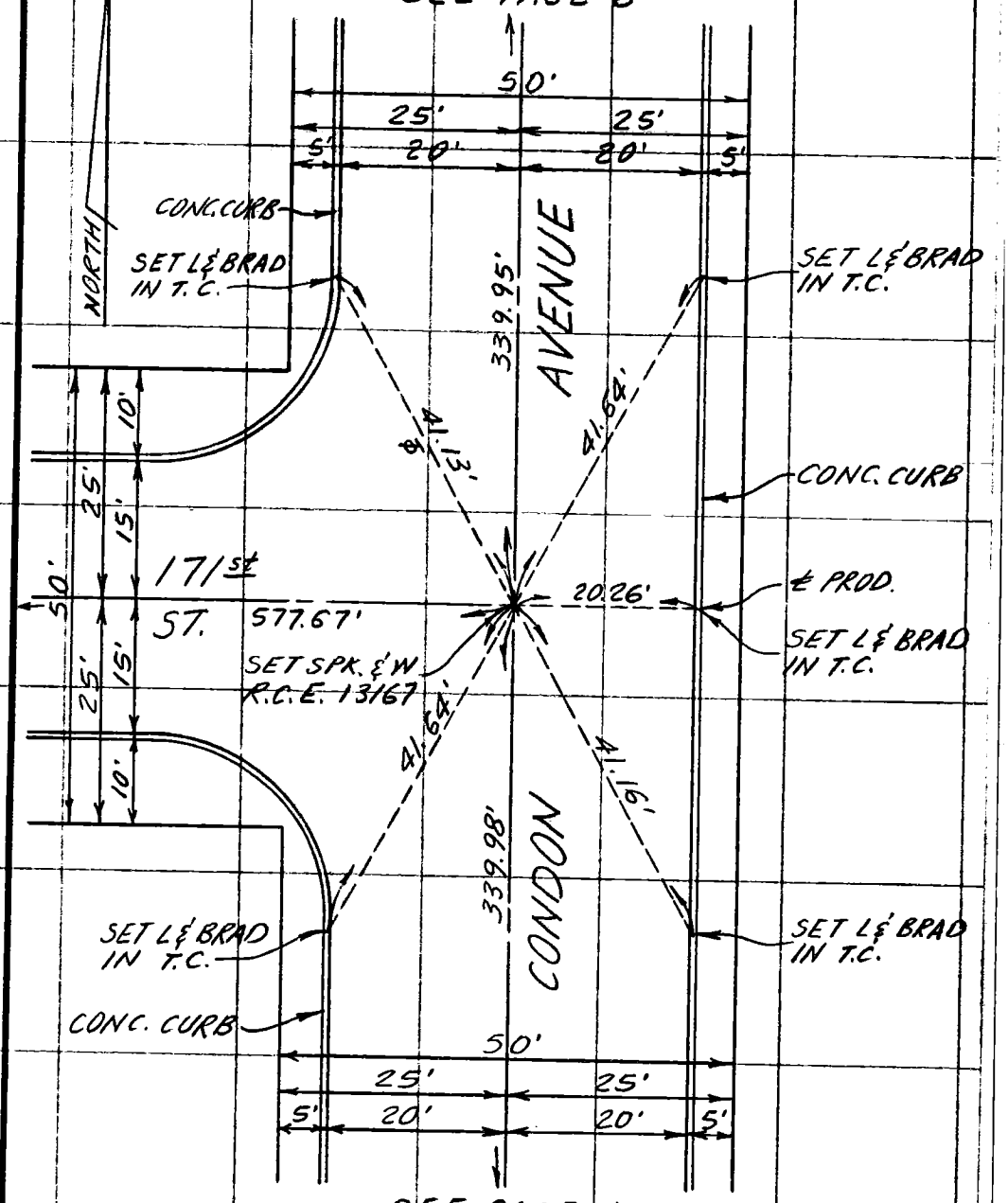

SEE PAGE 4

SO. CALIF. BLUE PRINT CO.

CO ENG FB 3669-121

SURVEY OF CENTERLINE TIES F. B. PG. 6

SURVEY BY LANCO ENGINEERING TR. No. 39199

DATE JANUARY, 1984

CLARK M. LEONARD R.C.E. 13167

25-C-3

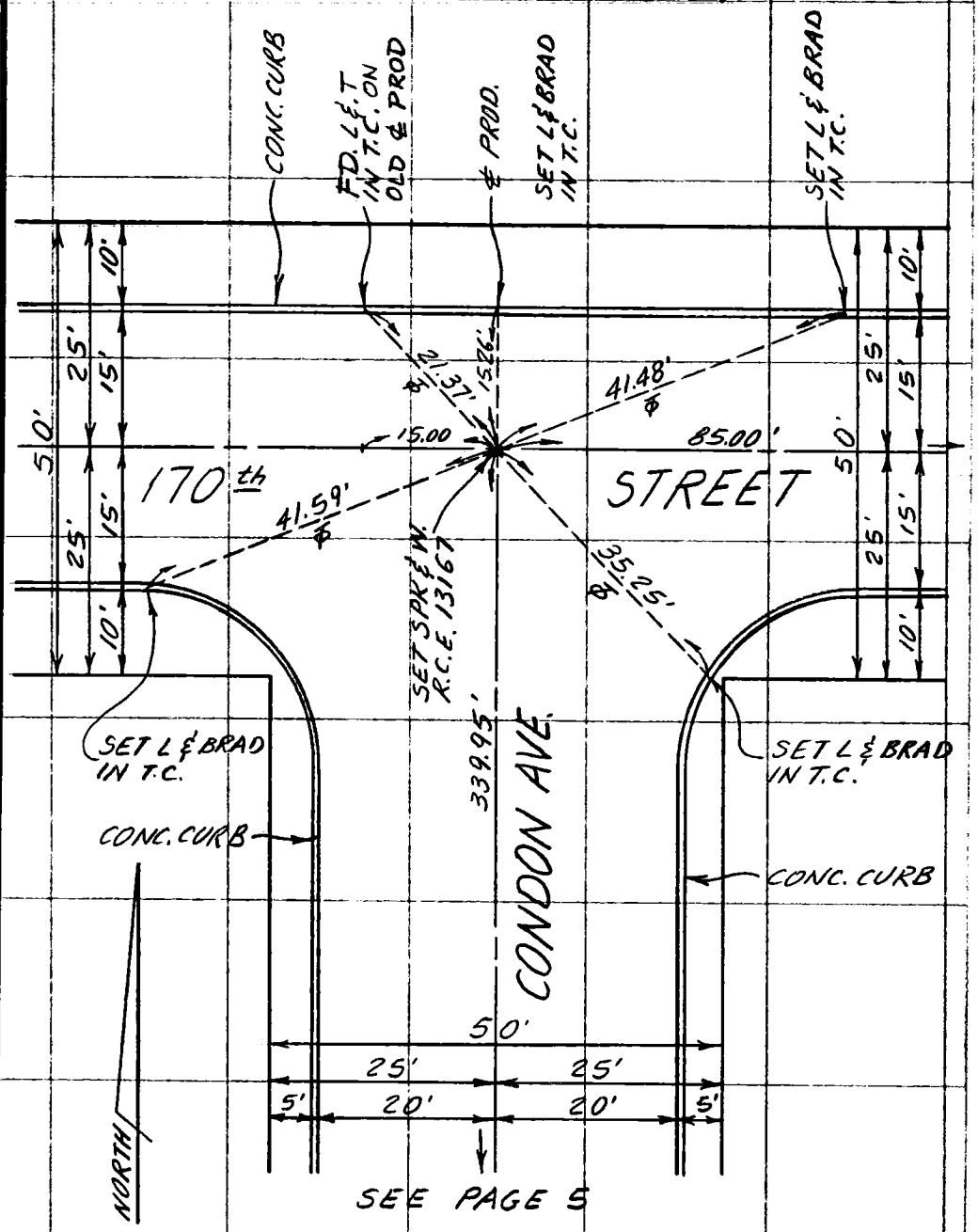

SEE PAGE 5

SO. CALIF. BLUE PRINT CO.

CREW _____ CO ENG FB 3669-122

KEMMERER ENGINEERING CO., INC.
6705 SOUTH PAINTER
WHITTIER, CALIFORNIA 90601

JOB NO _____
DATE _____
PAGE _____ OF _____

TRACT NO. 35014
SURVEY BY: ROBERT R. FLORES, RCE 11349
FEBRUARY 1984

NOTE: ALL CENTERLINE POINTS
TAGGED RCE 11349

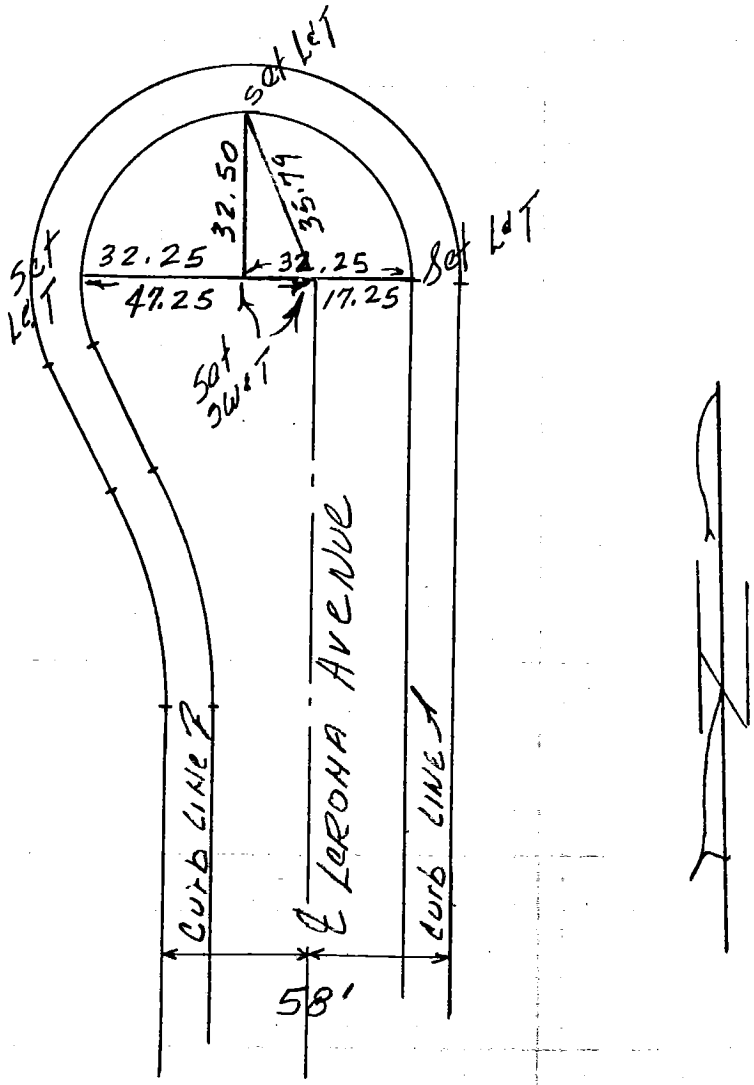

KEMMERER ENGINEERING CO INC.
6705 SOUTH PAINTER
WHITTIER, CALIFORNIA 90601

TRACT NO. 35014
SURVEY BY: ROBERT R. FLORES, RCE 11349
FEBRUARY 1984

NOTE: ALL CENTERLINE POINTS
TAGGED RCE 11349

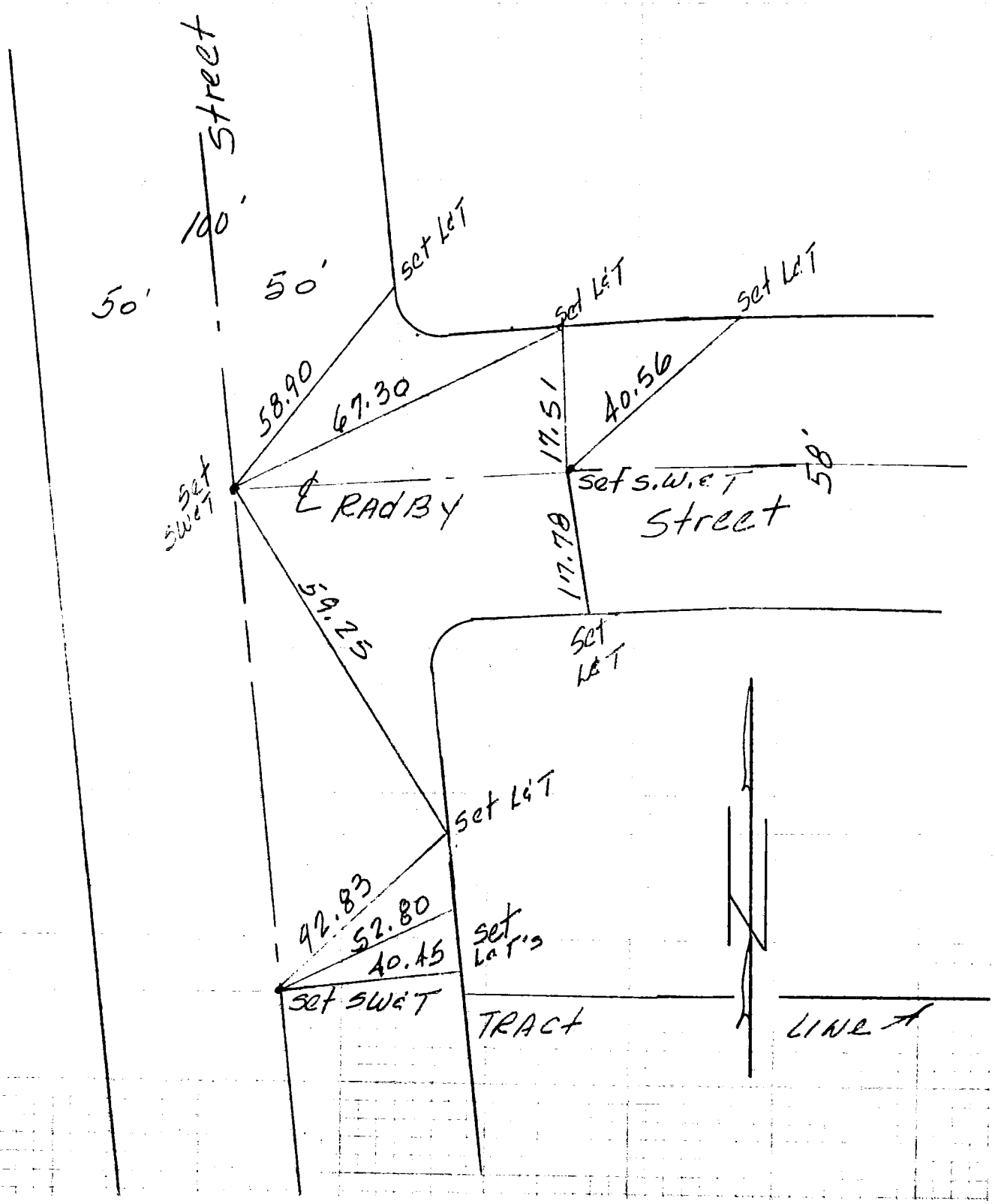

KEMMERER ENGINEERING CO. INC.
6705 SOUTH PAINTER
WHITTIER, CALIFORNIA 90601

CREW CO ENG FB 3669-124
JOB NO
DATE
PAGE OF

TRACT NO. 35014
SURVEY BY: ROBERT R. FLORES, RCE 11349
FEBRUARY 1984

NOTE: ALL CENTERLINE POINTS
TAGGED RCE 11349

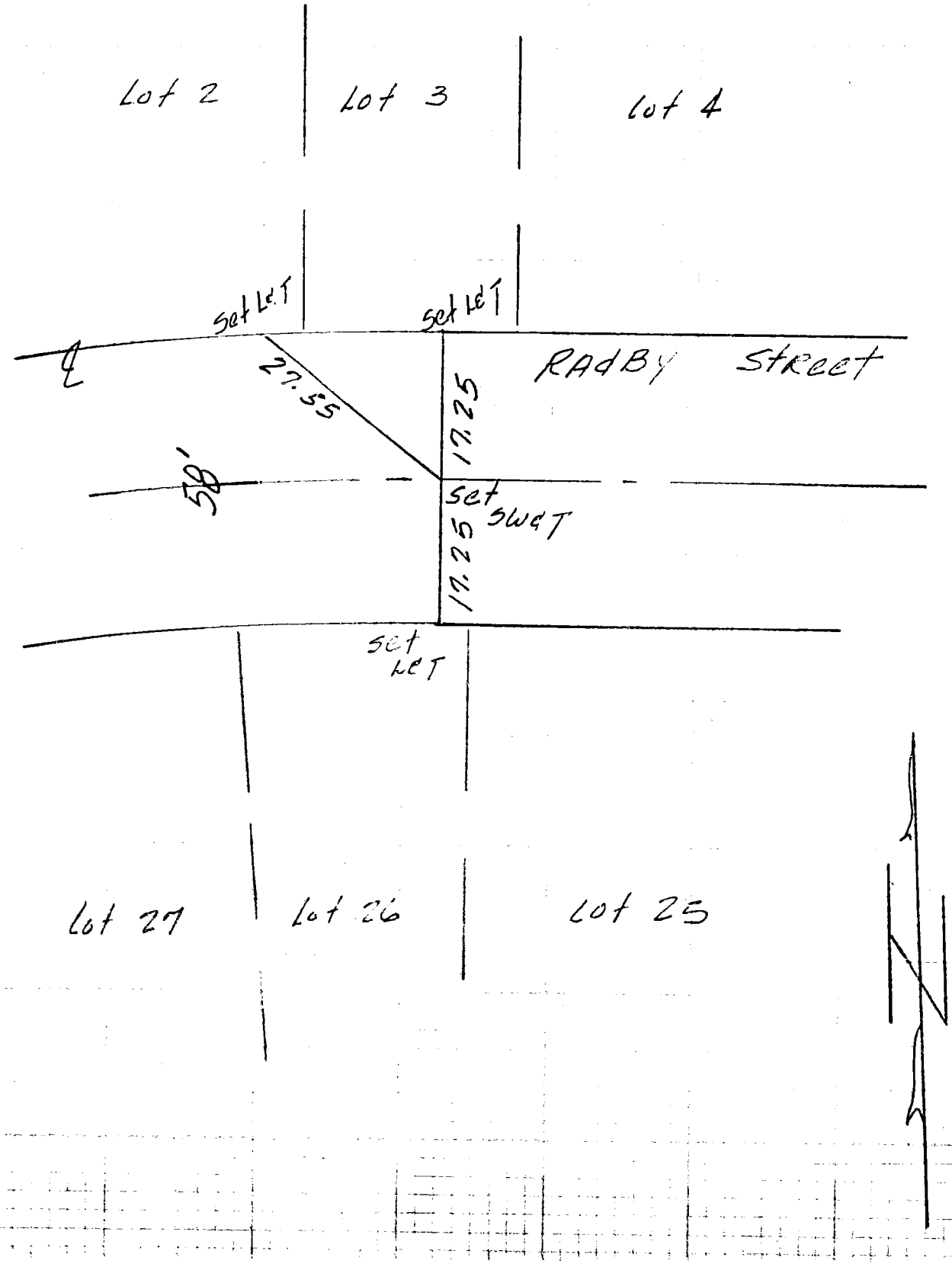

KEMMERER ENGINEERING CO., INC.
6705 SOUTH PAINTER
WHITTIER, CALIFORNIA 90601

CREW _____ CO ENG FB 3669-125
JOB NO _____
DATE _____
PAGE _____ OF _____

TRACT NO. 35014
SURVEY BY: ROBERT R. FLORES, RCE 11349
FEBRUARY 1984

NOTE: ALL CENTERLINE POINTS
TAGGED RCE 11349

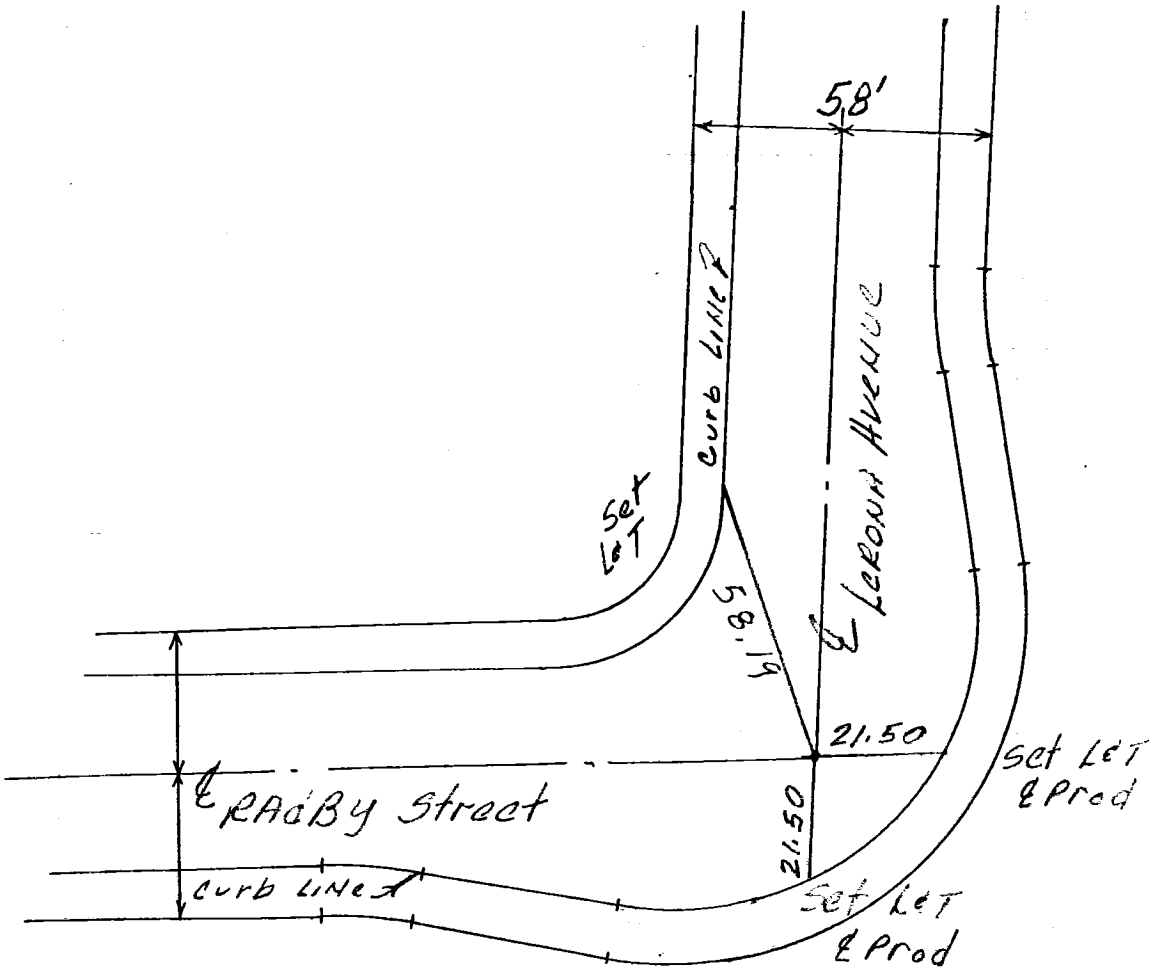

126 CO ENG FB 3669-126

SURVEY OF CENTERLINE TIES F. B. Pg. 1

SURVEY BY LANCO ENGINEERING TR. No. 37874

DATE MARCH, 1984

CLARK M. LEONARD R.C.E. 13167

114-337-A-3

SO. CALIF. BLUE PRINT CO.

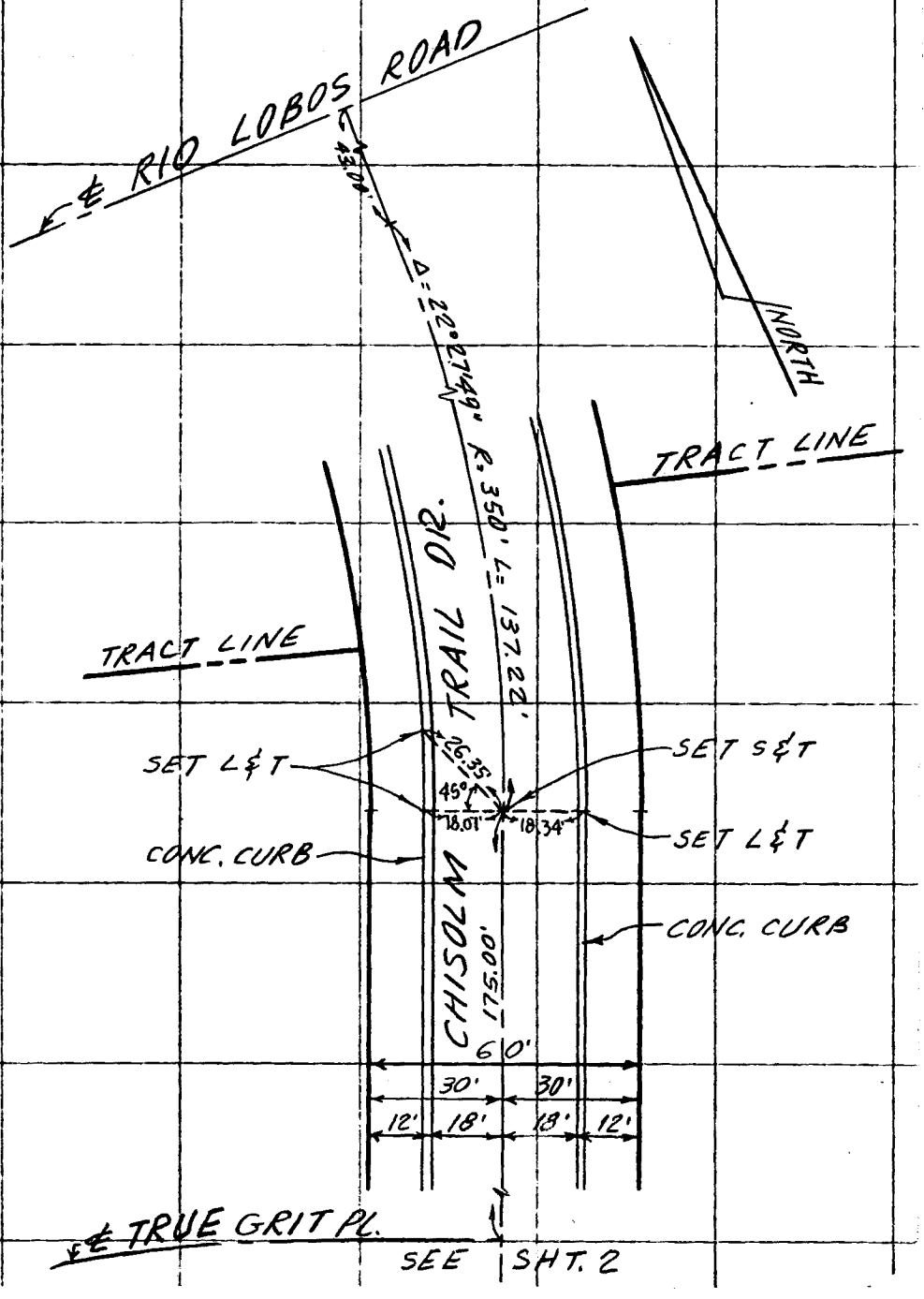

114-337-A-3

SURVEY OF CENTERLINE TIES F. B. ____ PG. 2

SURVEY BY LANCO ENGINEERING TR. No. 37874

DATE MARCH, 1984

CLARK M. LEONARD R.C.E. 13167

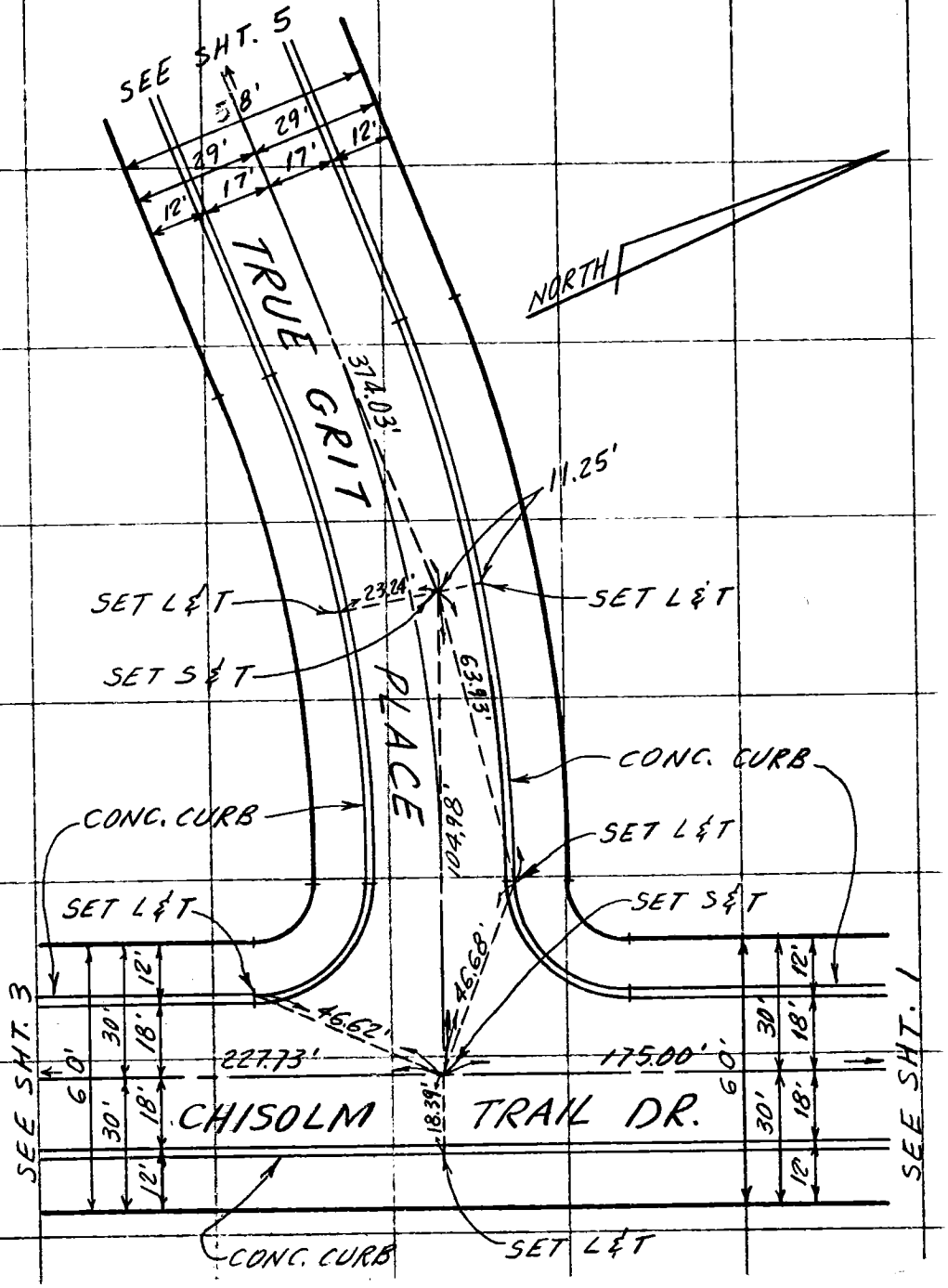

SO. CALIF. BLUE PRINT CO.

114-337-A-3

SURVEY OF CENTERLINE TIES F. B. ____ PG. 3

SURVEY BY LANCO ENGINEERING TR. No. 37874

DATE MARCH, 1984

CLARK M. LEONARD R.C.E. 13167

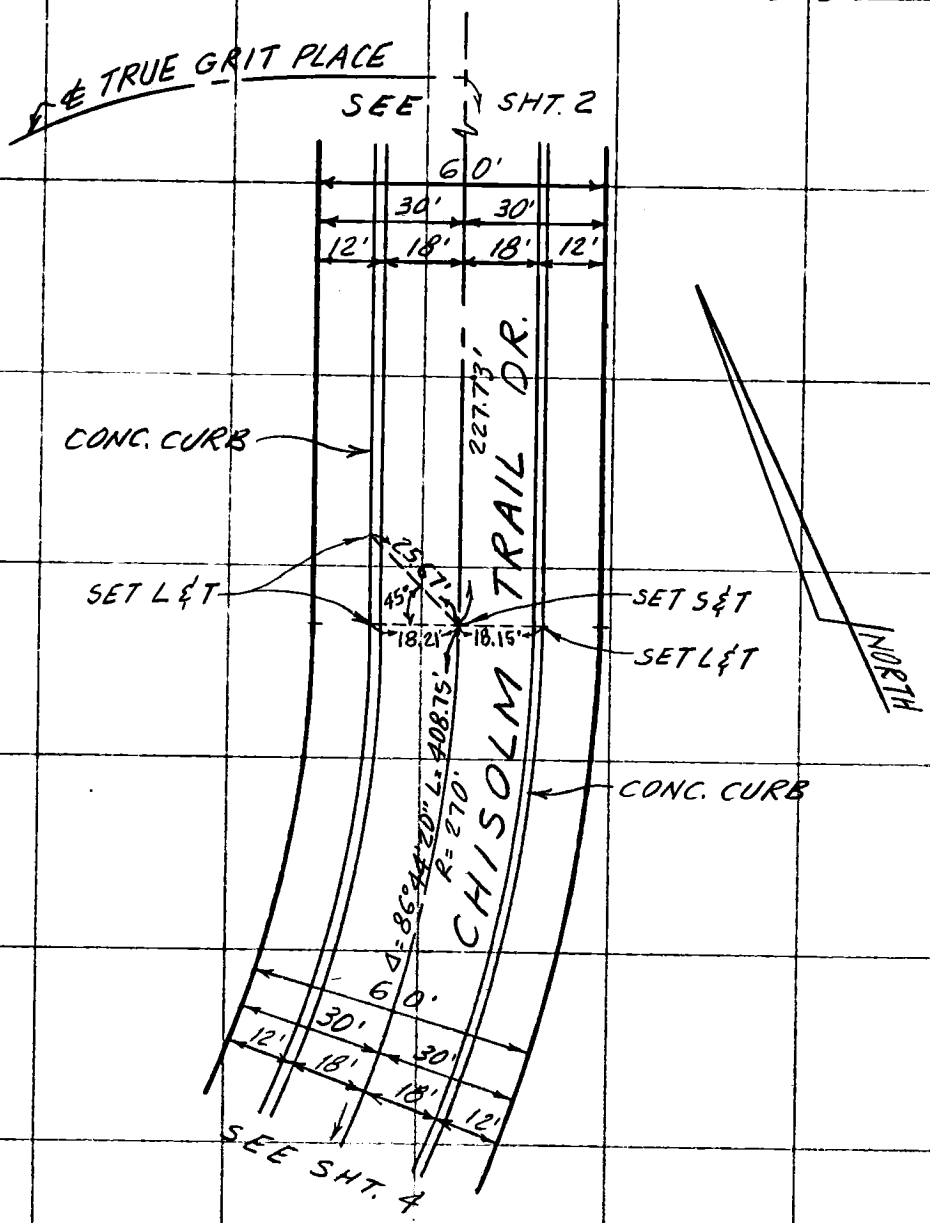

SO. CALIF. BLUE PRINT CO.

129

CO ENG FB 3669-129

114-337-4-3

SURVEY OF CENTERLINE TIES F. B. ____ PG. 4

SURVEY BY LANCO ENGINEERING TR. No. 37874

DATE MARCH, 1984

CLARK M. LEONARD R.C.E. 13167

℄ CAHILL PLACE

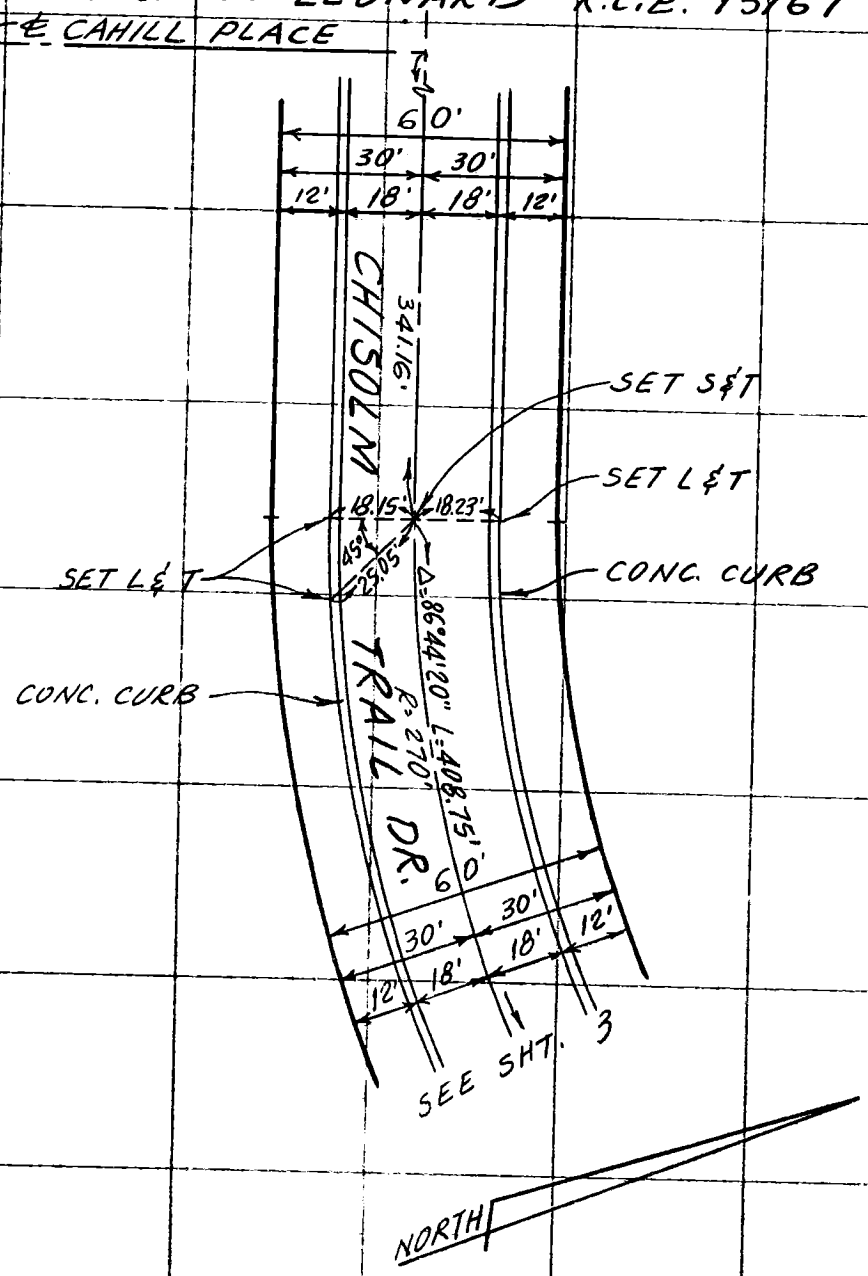

SO. CALIF. BLUE PRINT CO.

CO ENG FB 3669-130

SURVEY OF CENTERLINE TIES F. B. PG. 5

SURVEY BY LANCO ENGINEERING TR. No. 37874

DATE MARCH, 1984

CLARK M. LEONARD R.C.E. 13167

114-337-A-3

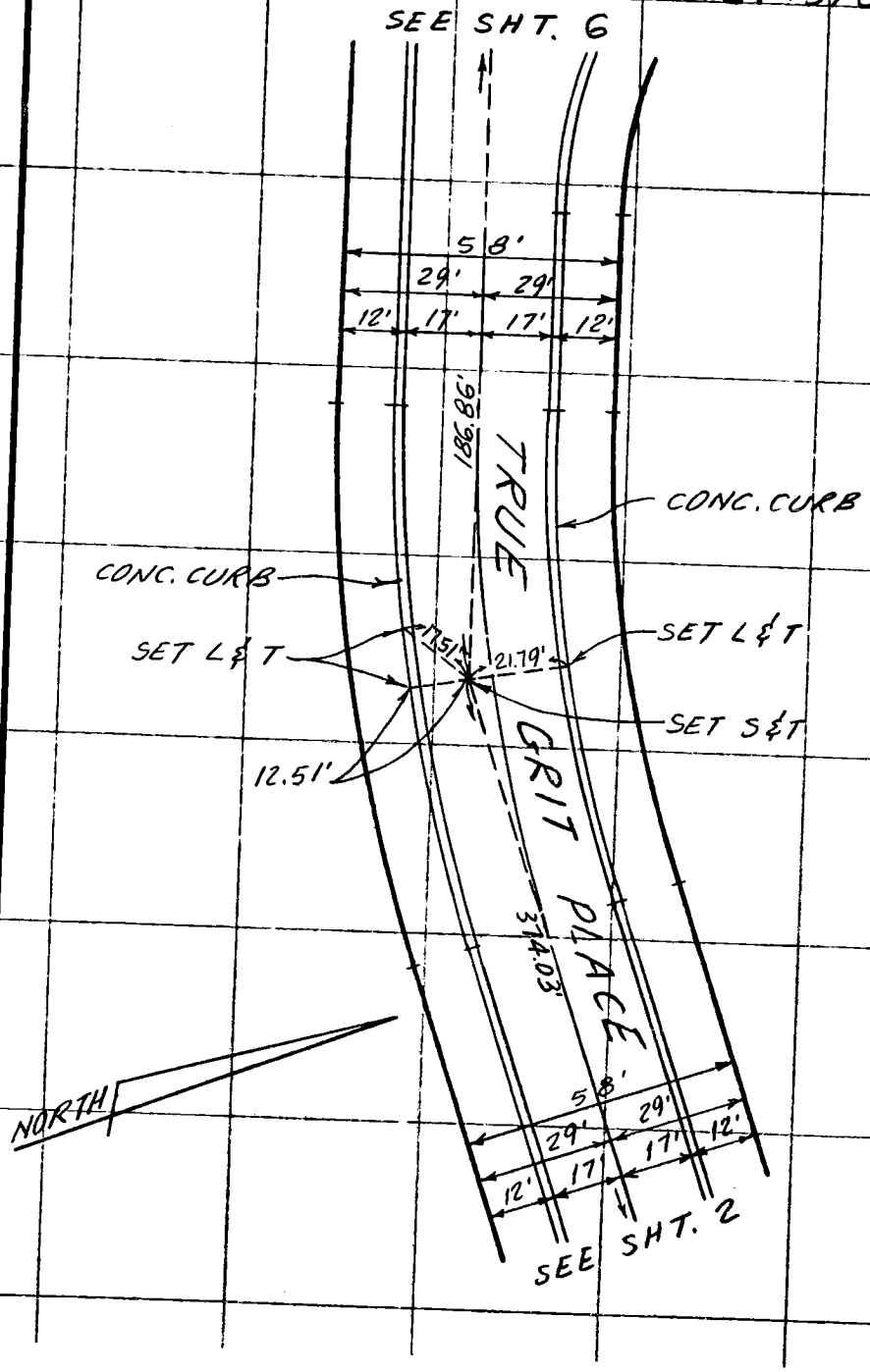

SO. CALIF. BLUE PRINT CO.

131

80 ENG FB 3669-131

114-337-A-3

SURVEY OF CENTERLINE TIES F. B. ____ PG. 6

SURVEY BY LANCO ENGINEERING TR. No. 37874

DATE MARCH, 1984

CLARK M. LEONARD R.C.E. 13167

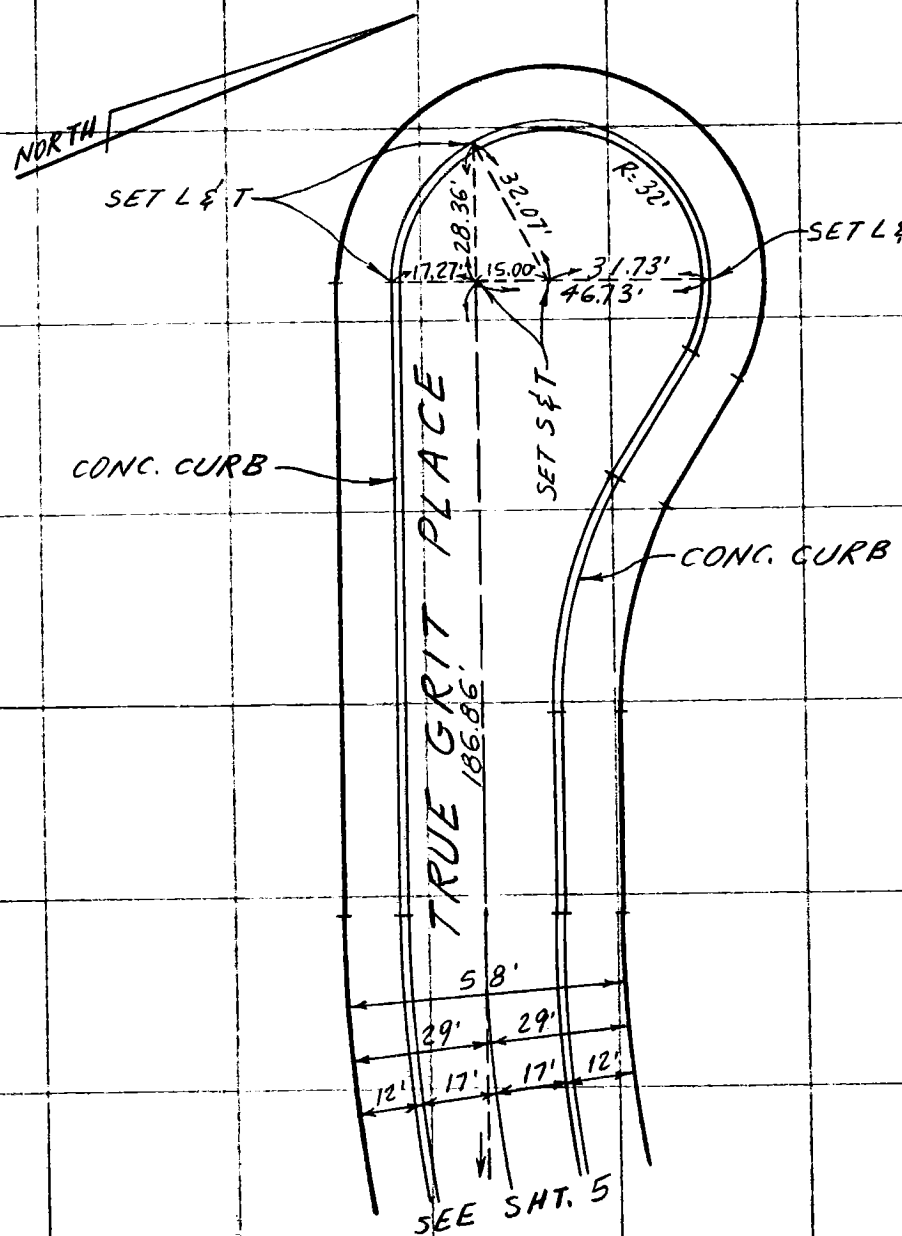

SO. CALIF. BLUE PRINT CO.

CO ENG FB 3669-132

SURVEY OF CENTERLINE TIES F. B. ____ PG. 1

SURVEY BY LANCO ENGINEERING TR. No. 37034

DATE MARCH, 1984

CLARK M. LEONARD R.C.E. 13167

114-337-B-3

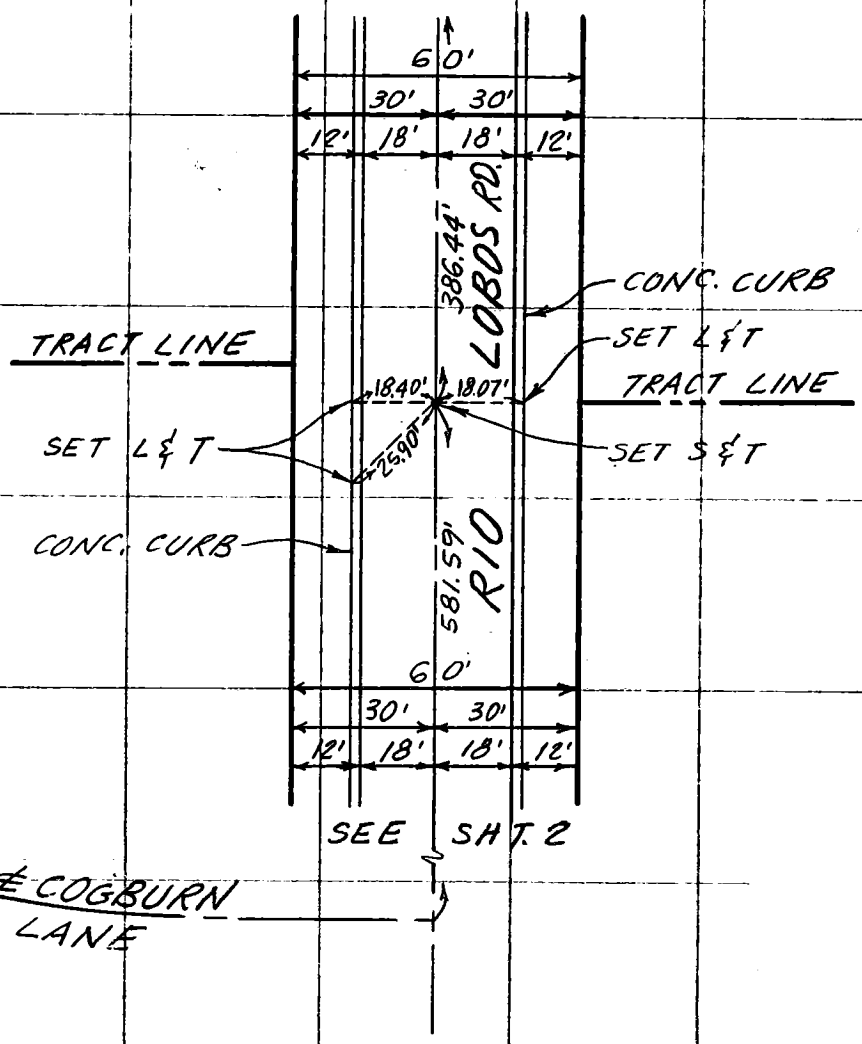

SO. CALIF. BLUE PRINT CO.

CO ENG FB 3669-133

SURVEY OF CENTERLINE TIES F. B. ____ PG. 2

SURVEY BY LANCO ENGINEERING TR. No. 37034

DATE MARCH, 1984

CLARK M. LEONARD R.C.E. 13167

114-337-B-3

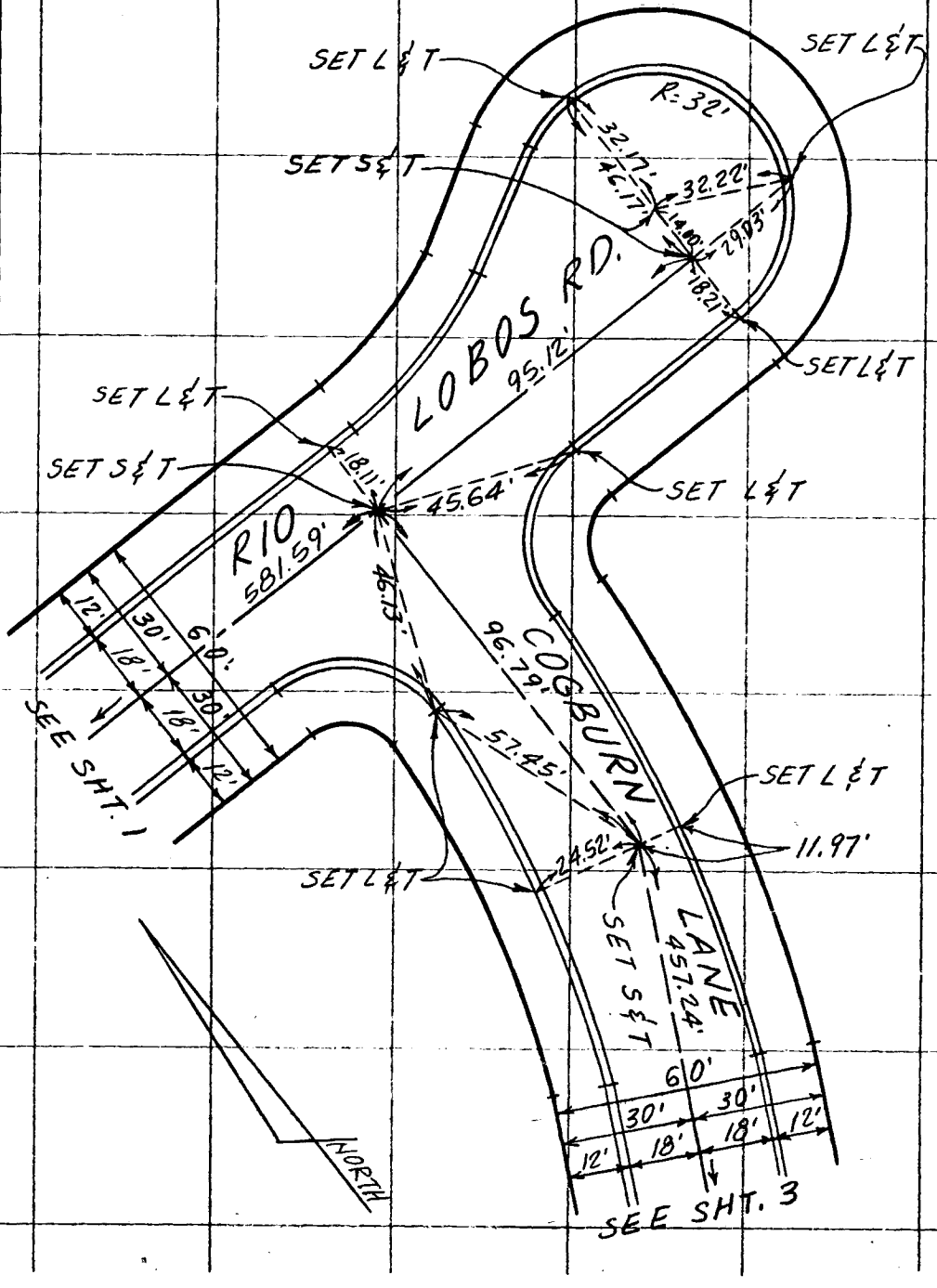

SO. CALIF. BLUE PRINT CO.

114-337-B-3

CO ENG FB 3669-134

SURVEY OF CENTERLINE TIES F. B. Pg. 3

SURVEY BY LANCO ENGINEERING TR. No. 37034

DATE MARCH, 1984

CLARK M. LEONARD R.C.E. 13167

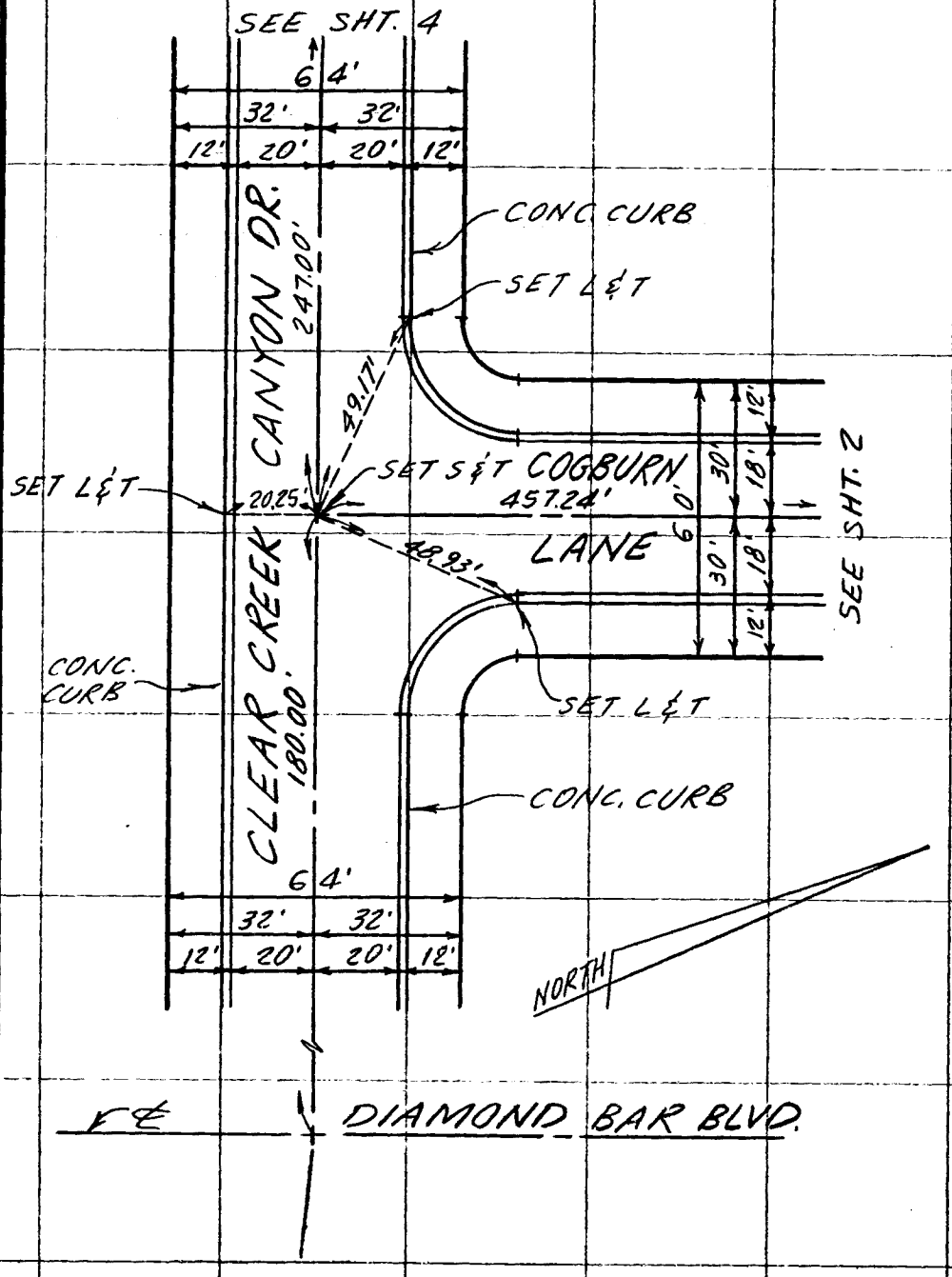

SO. CALIF. BLUE PRINT CO.

13 J

CO ENG FB 3669-135

SURVEY OF CENTERLINE TIES F. B. Pg. 4

SURVEY BY LANCO ENGINEERING TR. No. 37034

DATE MARCH, 1984

CLARK M. LEONARD R.C.E. 13167

11L-337-B-3

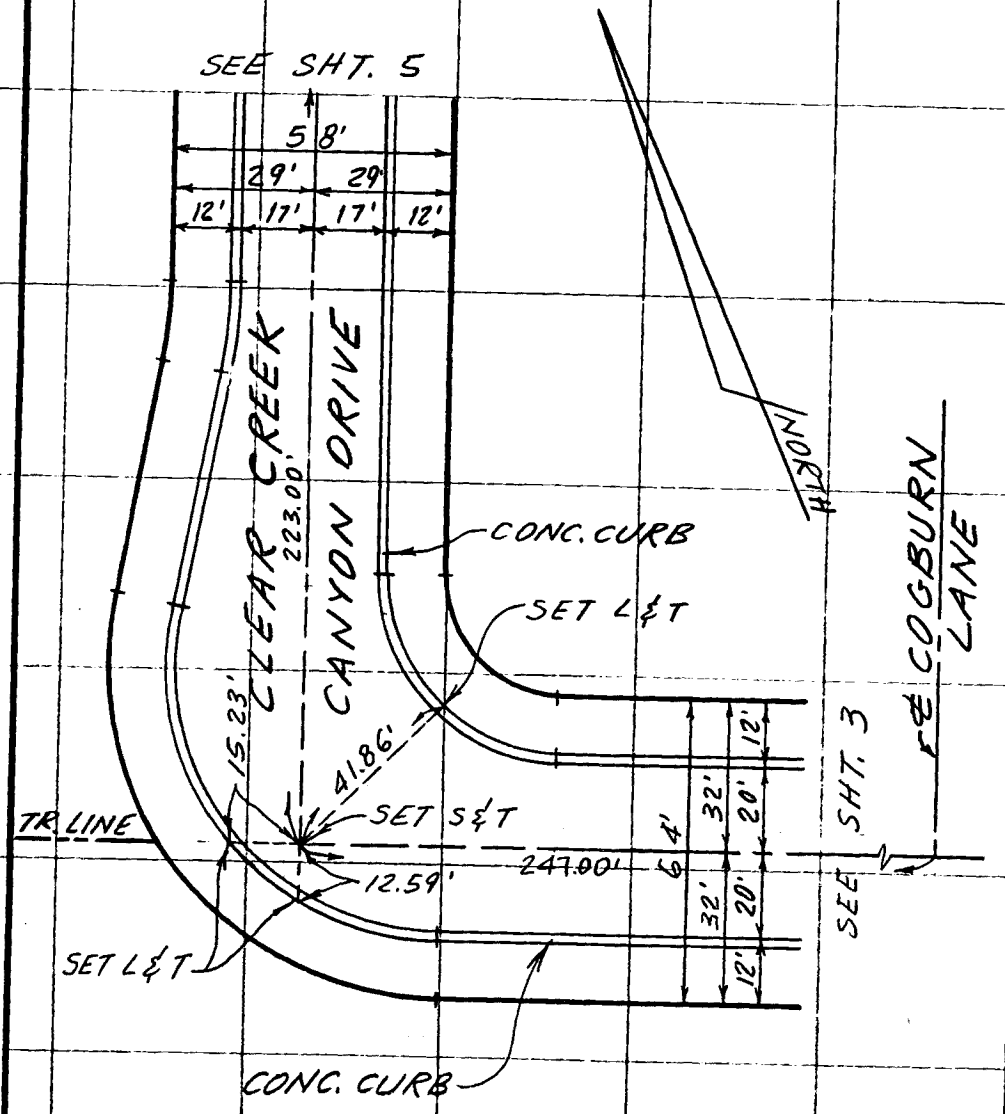

SO. CALIF. BLUE PRINT CO.

114-337-B-3

136

CO ENG FB 3669-136

SURVEY OF CENTERLINE TIES F. B. ____ PG. 5

SURVEY BY LANCO ENGINEERING TR. NO. 37034

DATE MARCH, 1984

CLARK M. LEONARD R.C.E. 13167

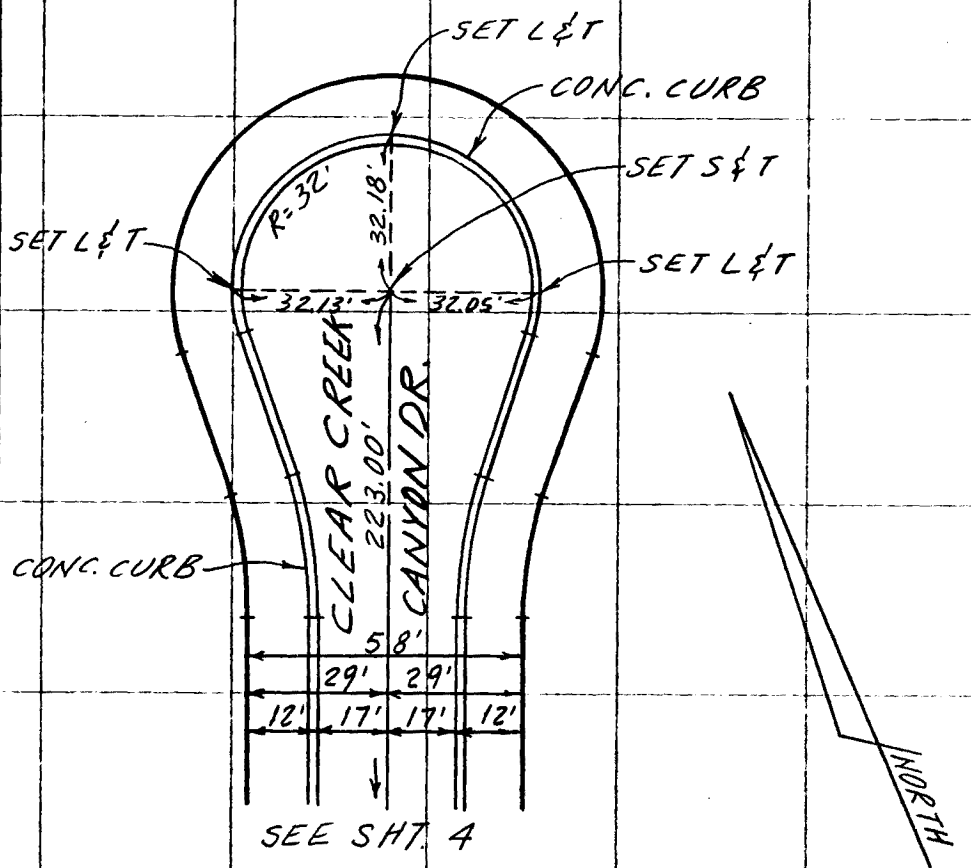

SO. CALIF. BLUE PRINT CO.

159-057-B-3

CO ENG FB 3669--137

SURVEY OF ETIES F. B. PG. 12

SURVEY BY SPINDLER ENGINEERING CORP TR. No. 31551

DATE JANUARY 1994

RONALD W. SPINDLER RCE 13194

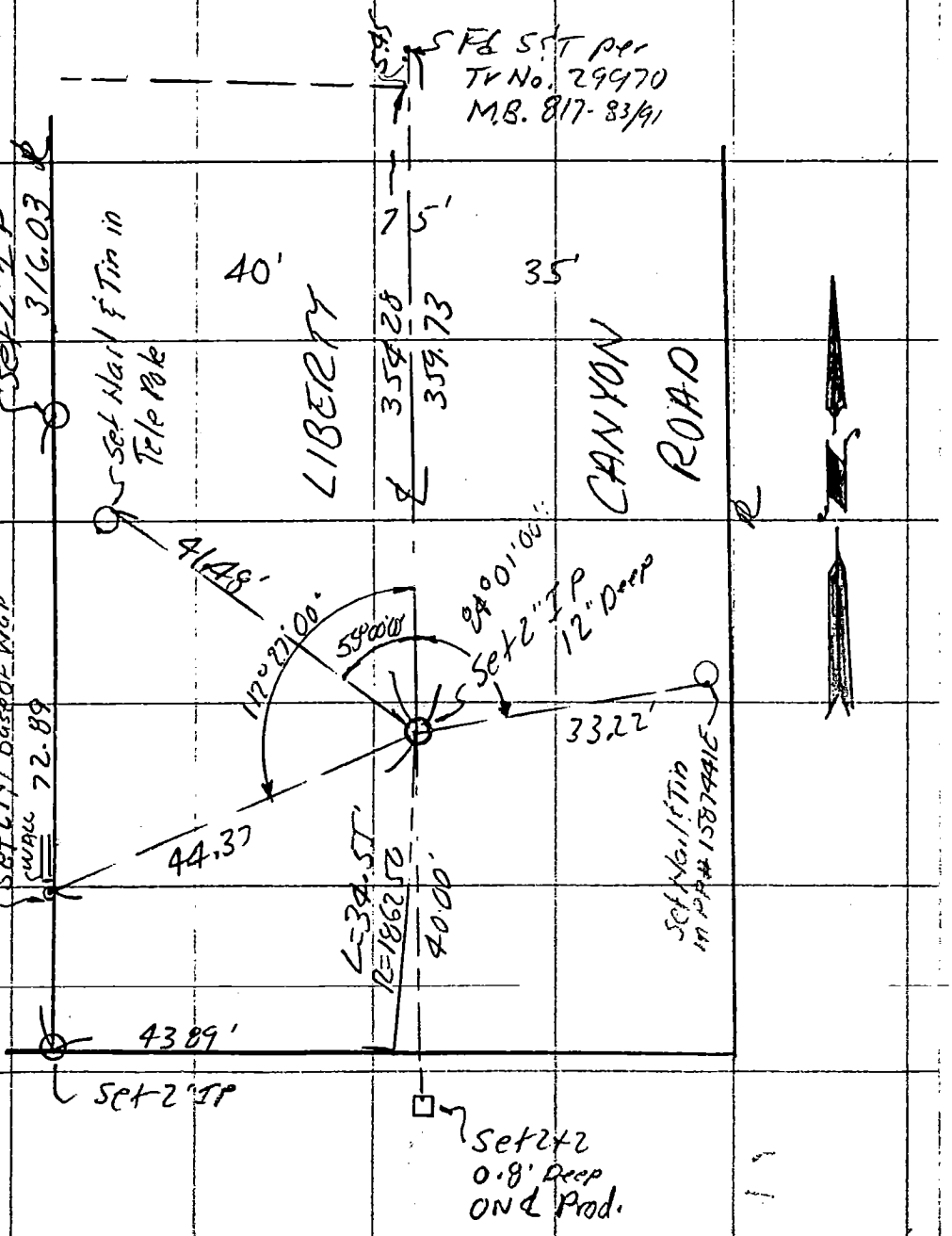

SO. CALIF. BLUE PRINT CO.