Notes Ck'd by	Survey of
Map No.	JN Tape Std °F
Office Work	Surveyed by
Checked	Notes Date
Date	Indexed

F.B. PG.

3676

1-17	Tr. 39523	Tom R. McGannon.
18-42	Tr. 33622	Jennings Engineering Co.
43-45	Tr. 43540	Robert K. Kameoka.
46	Tr. 31574	E. L. Pearson & Ass.
47-50	Tr. 33949	same. see also F.B. 3675: 116-119.
51-52	Tr. 35179	Harvey A. Goodman
53-60	Tr 42038	Rosecrans Surveys
61-62	PM 15109	K.W. Lawler & Ass.
63-64	Tr. 43191	Osborn & Ass. Inc
65-70	Tr. 38375	Engineering Service Corp
71-72	Tr 43608	Gilbert Engineering Co
73-76	Tr. 33892	Engineering Service Corp
77-78	Tr 35363	same.
79-80	Tr. 42963	Harvey A. Goodman
81	Tr. 43159	Rigdon & Ass.
82	PM 12746	B & E Engineers
83-86	PM 15466	Mack N. Dougherty
87-89	PM 16549	J.M. Negrete
90-93	PM 16394	R.V. Pearsall Inc.
94-97	Tr. 27428	Hamner Engineering & Surveying..
98	Tr. 41085	Loren Phillips & Ass.
99	Tr. 42351	R.V. Pearsall Inc.
100-109	Tr. 37850	Robert R. Flores.
110-122	Tr. 34849	Sequoia Eng. Inc.
123-129	Tr. 36721	Bechtol & Emerson
130-134	Tr. 30430	same
135-138	PM 15759	Thomson Eng. Inc.
139	Tr. 43882	Gilbert Eng. Co.
~~140-146~~	~~Tr. 30430~~	~~Bechtel & Emerson~~

NOTE: ANY ADDITIONS OR CHANGES ON THIS SHEET MUST BE MADE OR CIRCLED IN RED INK WITH DATE AND NAME OF PERSON MAKING CHANGE

Do not extend note beyond side of this line

PLEASE RETURN TO
LOS ANGELES COUNTY ENGINEER
403 LOS ANGELES COUNTY ENGINEERING BLDG.

CENTERLINE
CE 310
76F3095-4/73

CO ENG FB 3676-1

SURVEY OF CENTERLINE TIES F B NO. ____ PAGE 1

SURVEY BY WINSAKER & ASSOCIATES TRACT NO. 39523

DATE 5-16-84 ENGINEER: TOM R. McGANNON, RCE 23956.

NOTE: ALL TIE POINTS ARE L&T
SET IN TOP OF CURB
UNLESS OTHERWISE NOTED.

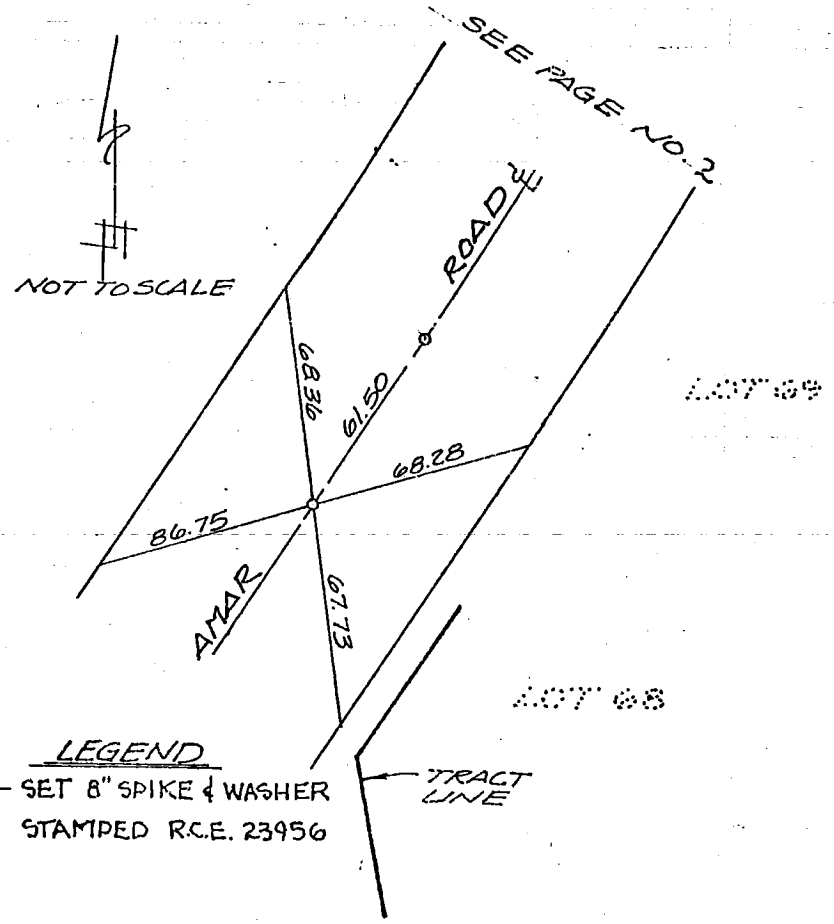

LEGEND
o— SET 8" SPIKE & WASHER
STAMPED R.C.E. 23956

SURVEYORS SERVICE COMPANY COSTA MESA - STOCK NO. 411
DO NOT EXTEND NOTES THIS SIDE OF LINE

CO ENG FB 3676-2

SURVEY OF CENTERLINE TIES F B NO. PAGE 2

SURVEY BY HUNSAKER & ASSOCIATES TRACT NO. 39523

DATE 5-16-84 ENGINEER: TOM R. McGANNON, RCE 23956.

NOTE: ALL TIE POINTS ARE L/T SET IN TOP OF CURB UNLESS OTHERWISE NOTED.

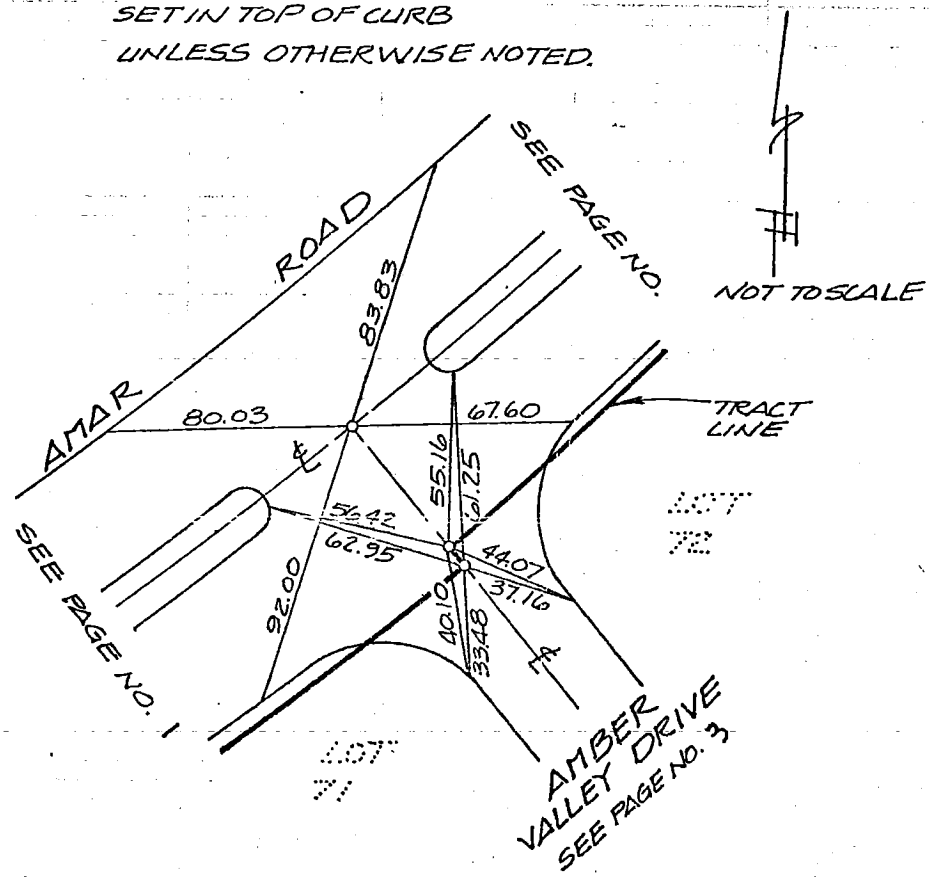

LEGEND

o— SET 8" SPIKE & WASHER STAMPED RCE 23956.

SURVEYORS SERVICE COMPANY, COSTA MESA - STOCK NO. 411

DO NOT EXTEND NOTES THIS SIDE OF LINE

CO ENG FB 3676-3

SURVEY OF CENTERLINE TIES F B NO. PAGE 3

SURVEY BY HUNSAKER & ASSOCIATES TRACT NO. 39523

DATE 5-16-84 ENGINEER: TOM R. McGANNON, RCE 23956.

NOTE: ALL TIE POINTS ARE ℄ T
SET IN TOP OF CURB
UNLESS OTHERWISE NOTED.

NOT TO SCALE

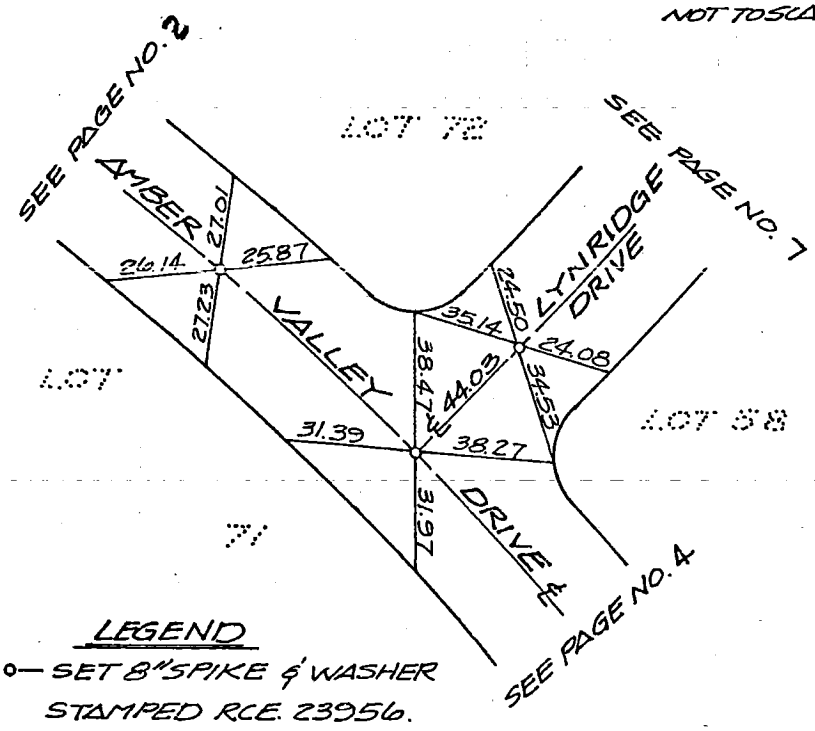

LEGEND

o— SET 8" SPIKE & WASHER STAMPED RCE 23956.

SURVEYORS SERVICE COMPANY COSTA MESA - STOCK NO. 411

DO NOT EXTEND NOTES THIS SIDE OF LINE

CO ENG FB 3676-4

SURVEY OF CENTERLINE TIES F B NO. PAGE 4

SURVEY BY HUNSAKER & ASSOCIATES TRACT NO. 39523

DATE 5-16-84 ENGINEER: TOM R. McGANNON, RCE. 23956.

NOTE: ALL TIE POINTS ARE L&T
SET IN TOP OF CURB
UNLESS OTHERWISE NOTED.

NOT TO SCALE

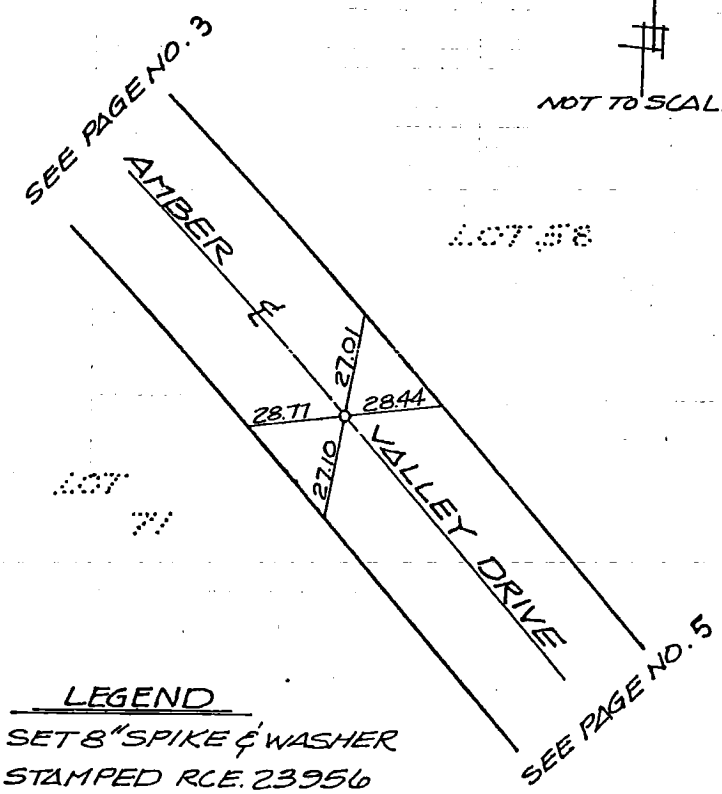

LEGEND

o— SET 8" SPIKE & WASHER
STAMPED RCE. 23956

SURVEYORS SERVICE COMPANY, COSTA MESA - STOCK NO. 411

DO NOT EXTEND NOTES THIS SIDE OF LINE

CO ENG FB 3676-5

SURVEY OF CENTERLINE TIES F B NO. PAGE 5

SURVEY BY HUNSAKER & ASSOCIATES TRACT NO. 39523

DATE 5-16-84 ENGINEER: TOM R. McGANNON, RCE. 23956.

NOTE: ALL TIE POINTS ARE L&T SET IN TOP OF CURB UNLESS OTHERWISE NOTED.

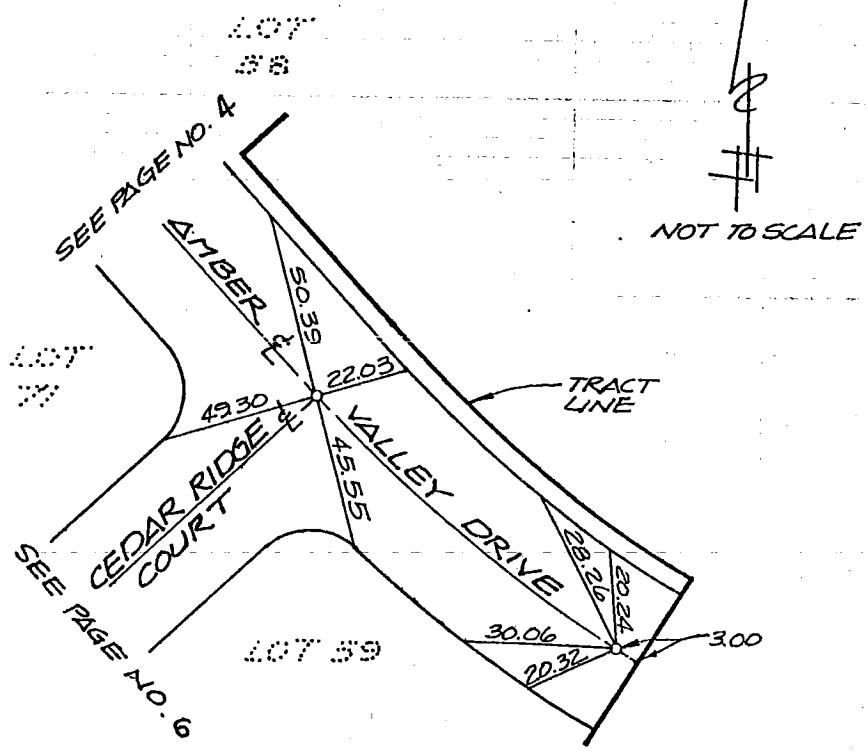

LEGEND

o— SET 8" SPIKE & WASHER STAMPED RCE. 23956.

SURVEYORS SERVICE COMPANY COSTA MESA - STOCK NO. 411

DO NOT EXTEND NOTES THIS SIDE OF LINE

CO ENG FB 3676-6

SURVEY OF CENTERLINE TIES F B NO. ____ PAGE 6

SURVEY BY HUNSAKER & ASSOCIATES TRACT NO. 39523

DATE 5-16-84 ENGINEER: TOM R. McGANNON, RCE 23956.

NOTE: ALL TIE POINTS ARE L&T SET IN TOP OF CURB UNLESS OTHERWISE NOTED.

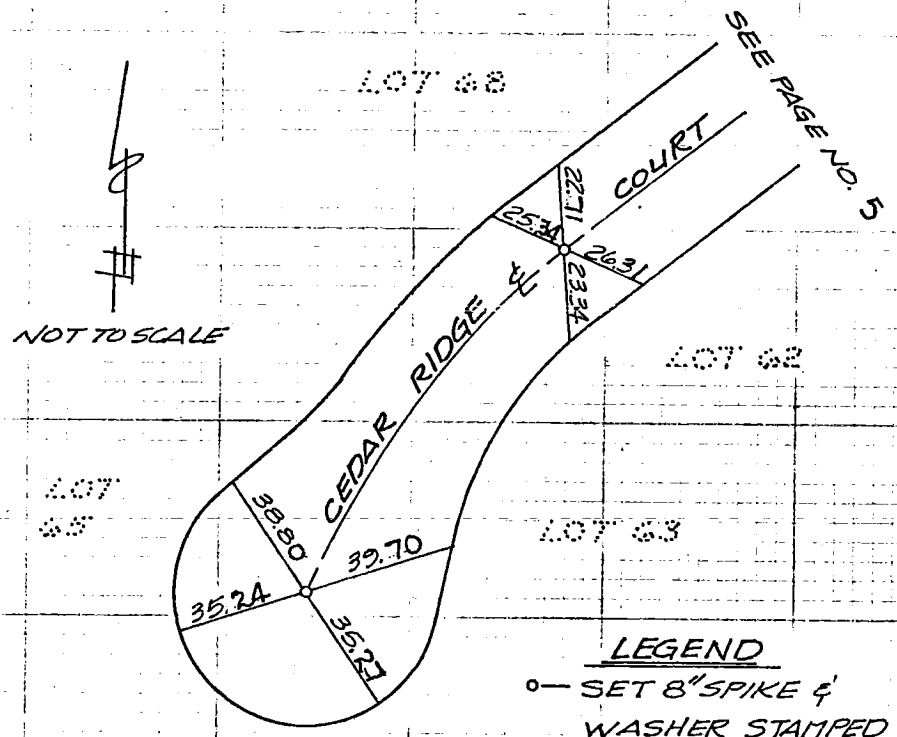

LEGEND

o— SET 8" SPIKE & WASHER STAMPED RCE. 23956.

SURVEYORS SERVICE COMPANY SANTA MESA - STOCK NO. 411

DO NOT EXTEND NOTES THIS SIDE OF LINE

CO ENG FB 3676-7

SURVEY OF CENTERLINE TIES F B NO. PAGE 7

SURVEY BY HUNSAKER & ASSOCIATES TRACT NO. 39523

DATE 5-16-84 ENGINEER: TOM R MCGANNON, RCE 23956.

NOTE: ALL TIE POINTS ARE L&T
SET IN TOP OF CURB
UNLESS OTHERWISE NOTED.

NOT TO SCALE

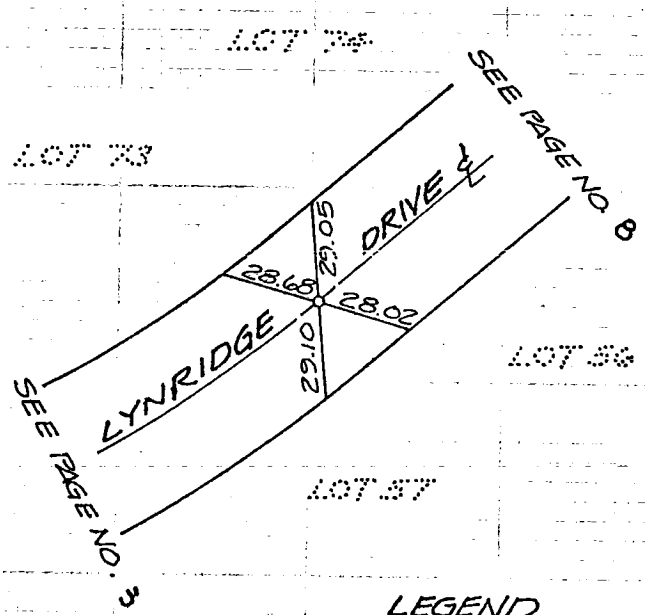

LEGEND

o— SET 8" SPIKE & WASHER
STAMPED RCE. 23956.

SURVEYORS SERVICE COMPANY COSTA MESA • STOCK NO. 411

DO NOT EXTEND NOTES THIS SIDE OF LINE

CO ENG FB 3676-8

SURVEY OF CENTERLINE TIES F B NO. ____ PAGE 8

SURVEY BY HUNSAKER & ASSOCIATES TRACT NO. 39523

DATE 5-16-84 ENGINEER: TOM R. McGANNON, RCE 23956.

NOTE: ALL TIE POINTS ARE L&T
SET IN TOP OF CURB
UNLESS OTHERWISE NOTED.

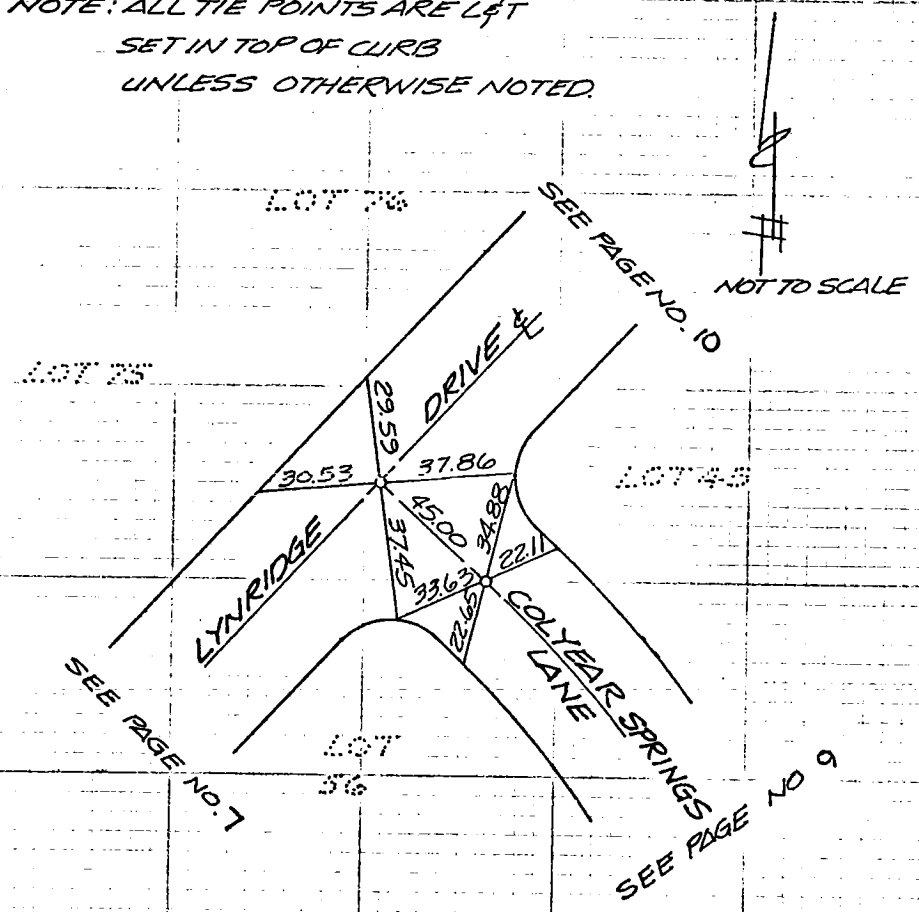

LEGEND

o— SET 8" SPIKE & WASHER
STAMPED RCE. 23956.

SURVEYORS SERVICE COMPANY - STA MESA - STOCK NO. 411

DO NOT EXTEND NOTES THIS SIDE OF LINE

CO ENG FB 3676-9

SURVEY OF CENTERLINE TIES F B NO. ____ PAGE 9

SURVEY BY HUNSAKER & ASSOCIATES TRACT NO. 39523

DATE 5-16-84 ENGINEER: TOM R. McGANNON, RCE 23956.

NOTE: ALL TIE POINTS ARE L&T SET IN TOP OF CURB UNLESS OTHERWISE NOTED

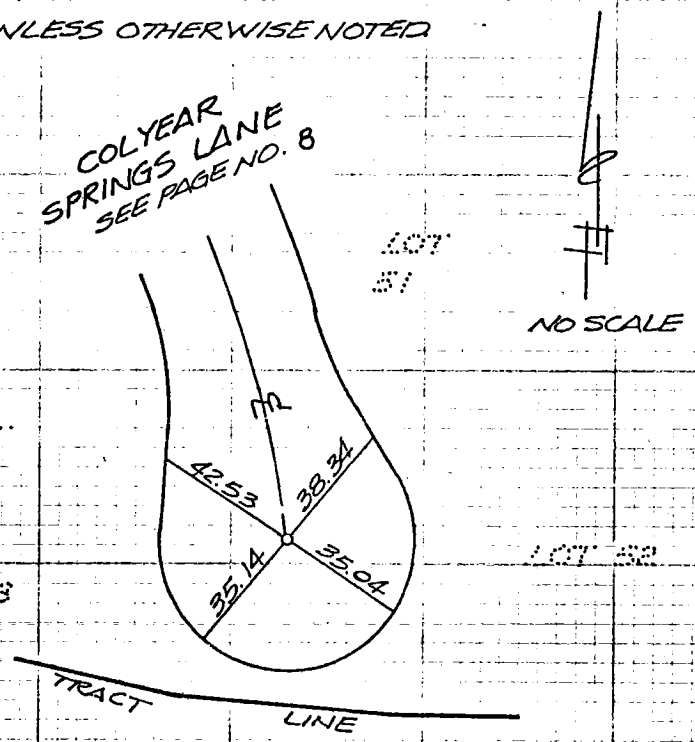

LEGEND

o— SET 8" SPIKE & WASHER STAMPED RCE 23956.

SURVEYORS SERVICE COMPANY SANTA MESA - STOCK NO. 411

DO NOT EXTEND NOTES THIS SIDE OF LINE

CO ENG FB 3676-10

SURVEY OF CENTERLINE TIES F B NO. PAGE 10

SURVEY BY HUNSAKER & ASSOCIATES TRACT NO. 39523

DATE 5-16-84 ENGINEER: TOM R. MCGANNON, RCE 23956.

NOTE: ALL TIE POINTS ARE L&T SET IN TOP OF CURB UNLESS OTHERWISE NOTED.

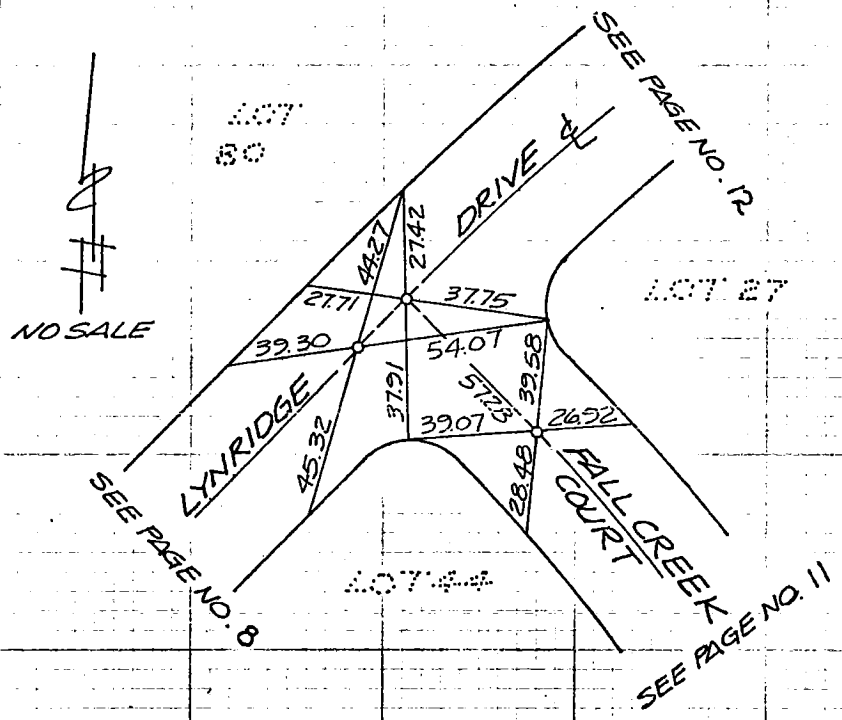

LEGEND

o— SET 8" SPIKE & WASHER STAMPED RCE 23956.

SURVEYORS SERVICE COMPANY STA MESA - STOCK NO. 411

DO NOT EXTEND NOTES THIS SIDE OF LINE

CO ENG FB 3676-11

SURVEY OF CENTERLINE TIES F B NO. ____ PAGE 11

SURVEY BY HUNSAKER & ASSOCIATES TRACT NO. 39523

DATE 5-16-84 ENGINEER: TOM R. McGANNON, RCE 23956.

NOTE: ALL TIE POINTS ARE L&T SET IN TOP OF CURB UNLESS OTHERWISE NOTED.

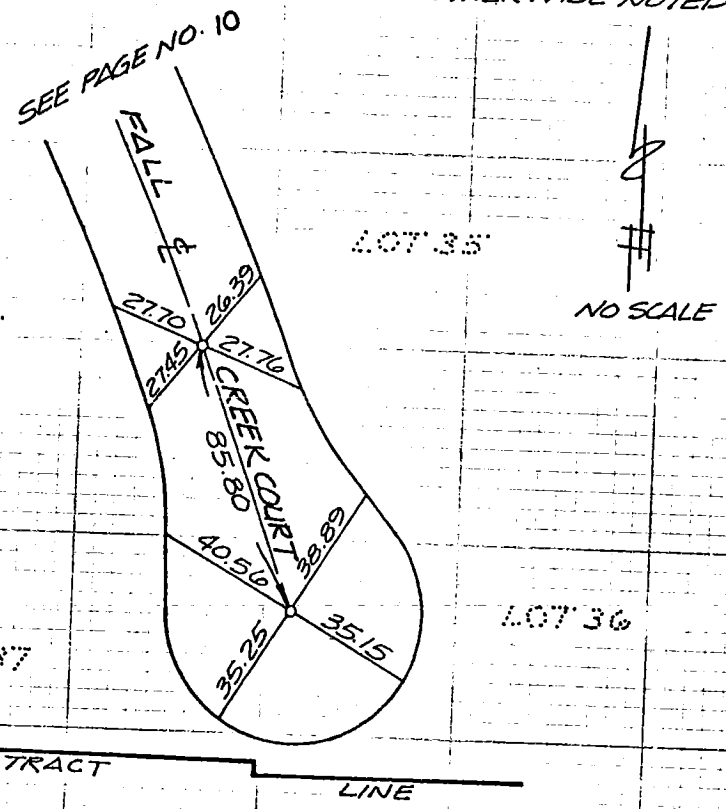

LEGEND

o— SET 8" SPIKE & WASHER STAMPED RCE 23956.

SURVEYORS SERVICE COMPANY - STA MESA - STOCK NO. 411

DO NOT EXTEND NOTES THIS SIDE OF LINE

CO ENG FB 3676-12

SURVEY OF CENTERLINE TIES F B NO. ____ PAGE 12

SURVEY BY HUNSAKER & ASSOCIATES TRACT NO. 39523

DATE 5-16-84 ENGINEER: TOM R. McGANNON, RCE 23956.

NOTE: ALL TIE POINTS ARE L&T SET IN TOP OF CURB UNLESS OTHERWISE NOTED.

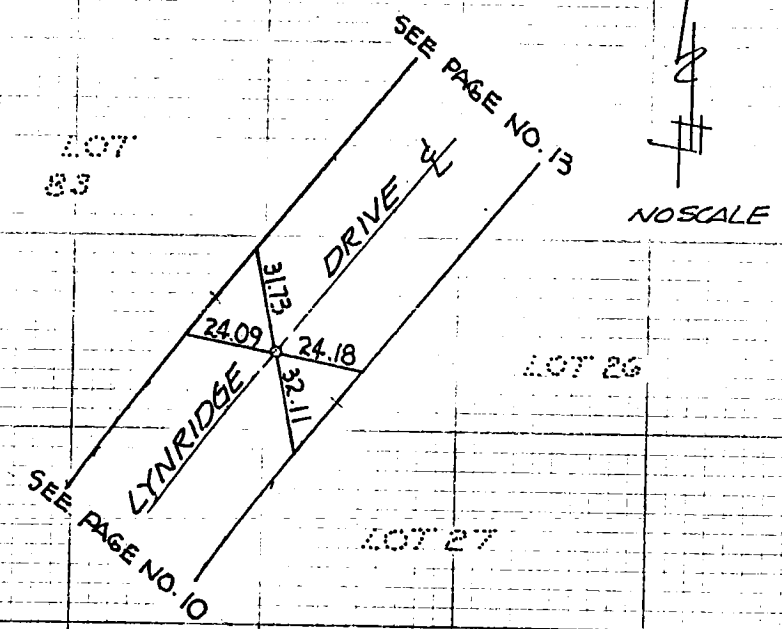

LEGEND

o— SET 8" SPIKE & WASHER STAMPED RCE. 23956.

SURVEYORS SERVICE COMPANY SANTA MESA - STOCK NO. 411

DO NOT EXTEND NOTES THIS SIDE OF LINE

CO ENG FB 3676-13

SURVEY OF CENTERLINE TIES F B NO. PAGE 13

SURVEY BY HUNSAKER & ASSOCIATES TRACT NO. 39523

DATE 5-16-84 ENGINEER: TOM R. McGANNON, RCE 23956.

NOTE: ALL TIE POINTS ARE L&T SET IN TOP OF CURB UNLESS OTHERWISE NOTED.

NO SCALE

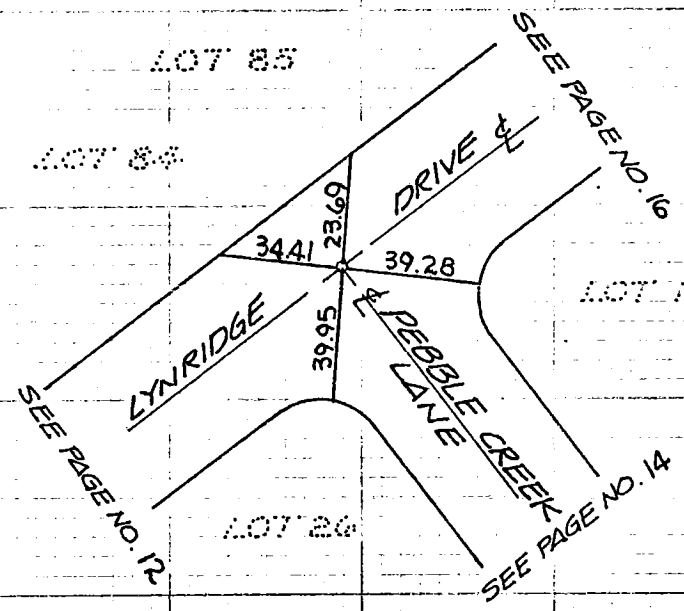

LEGEND

o— SET 8" SPIKE & WASHER STAMPED RCE 23956.

SURVEYORS SERVICE COMPANY STA MESA - STOCK NO. 411

DO NOT EXTEND NOTES THIS SIDE OF LINE

CO ENG FB 3676-14

SURVEY OF CENTERLINE TIES F B NO. PAGE 14

SURVEY BY HUNSAKER & ASSOCIATES TRACT NO. 39523

DATE 5-16-84 ENGINEER: TOM R. McGANNON, RCE 23956.

NOTE: ALL TIE POINTS ARE L & T
SET IN TOP OF CURB
UNLESS OTHERWISE NOTED.

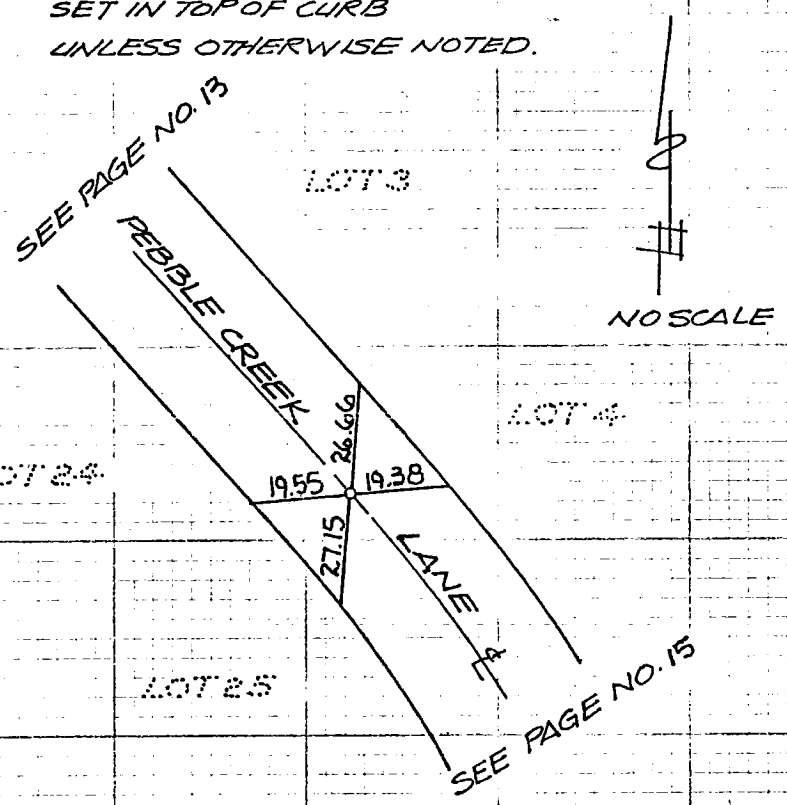

LEGEND

o— SET 8" SPIKE & WASHER
STAMPED RCE. 23956.

SURVEYORS SERVICE COMPANY STA MESA - STOCK NO. 411

DO NOT EXTEND NOTES THIS SIDE OF LINE

CO ENG FB 3676-15

SURVEY OF CENTERLINE TIES F B NO. ____ PAGE 15

SURVEY BY HUNSAKER & ASSOCIATES TRACT NO. 39523

DATE 5-16-84 ENGINEER: TOM R. McGANNON, RCE 23956.

NOTE: ALL TIE POINTS ARE L&T SET IN TOP OF CURB UNLESS OTHERWISE NOTED.

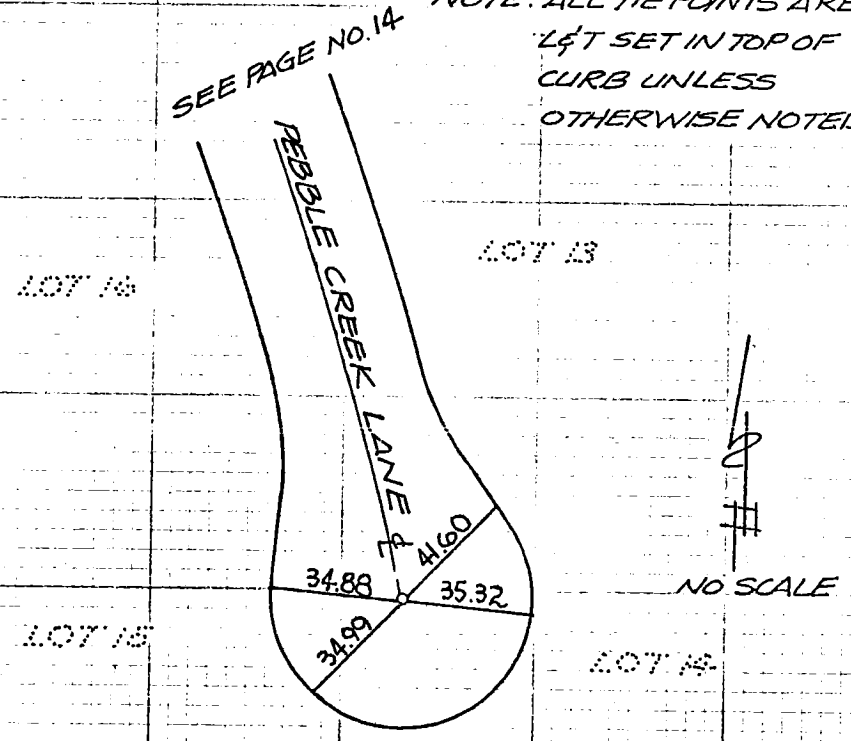

LEGEND

o— SET 8" SPIKE & WASHER STAMPED RCE 23956.

SURVEYORS SERVICE COMPANY SANTA MESA - STOCK NO. 411

DO NOT EXTEND NOTES THIS SIDE OF LINE

CO ENG FB 3676-16

SURVEY OF CENTERLINE TIES F B NO. ____ PAGE 16

SURVEY BY HUNSAKER & ASSOCIATES TRACT NO. 39523

DATE 5-16-84 ENGINEER: TOM R. McGANNON, RCE 23956.

NOTE: ALL TIE POINTS ARE L&T SET IN TOP OF CURB UNLESS OTHERWISE NOTED.

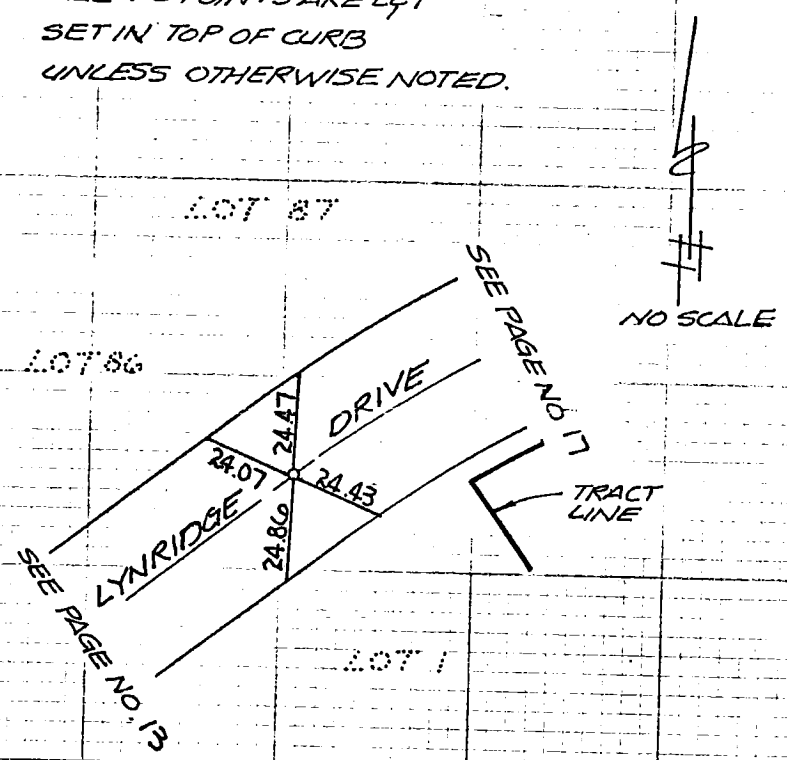

LEGEND

o— SET 8" SPIKE & WASHER STAMPED RCE 23956.

SURVEYORS SERVICE COMPANY SANTA MESA - STOCK NO. 411

DO NOT EXTEND NOTES THIS SIDE OF LINE

CO ENG FB 3676-17

SURVEY OF CENTERLINE TIES F B NO. ____ PAGE 17

SURVEY BY HUNSAKER & ASSOCIATES TRACT NO. 39523

DATE 5-16-84 ENGINEER: TOM R. McGANNON, RCE. 23956.

NOTE: ALL TIE POINTS ARE L & T SET IN TOP OF CURB UNLESS OTHERWISE NOTED.

NO SCALE

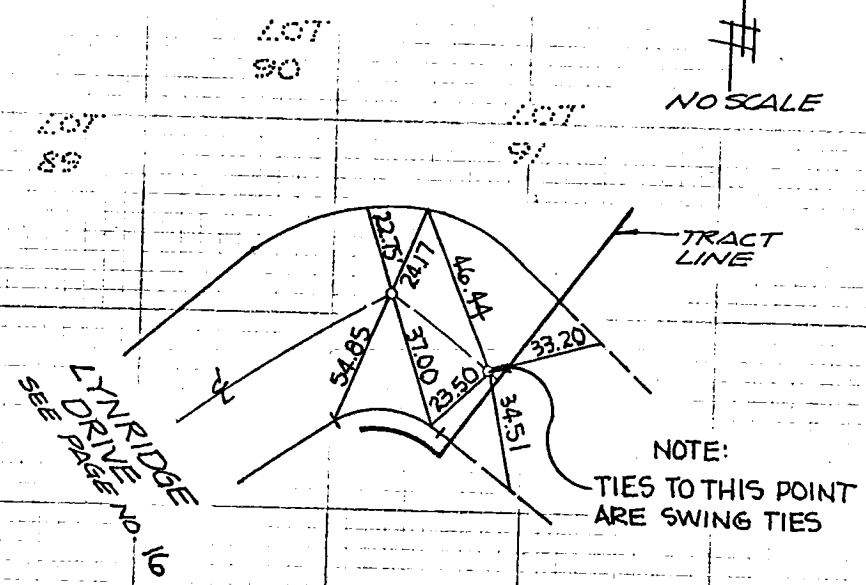

LEGEND

o— SET 8" SPIKE & WASHER STAMPED RCE. 23956.

SURVEYORS SERVICE COMPANY STA MESA - STOCK NO. 411

DO NOT EXTEND NOTES THIS SIDE OF LINE

CO ENG FB 3676-18

SURVEY OF CENTERLINE TIES

F. B. ____ PG. ____

SURVEY BY JENNINGS ENGR. CO.

TR. NO. 33622

DATE JANUARY 1985

SHEET 1 OF 25

MARTIN A. LIEBERMAN
RCE 13168

SEE SHEET 2

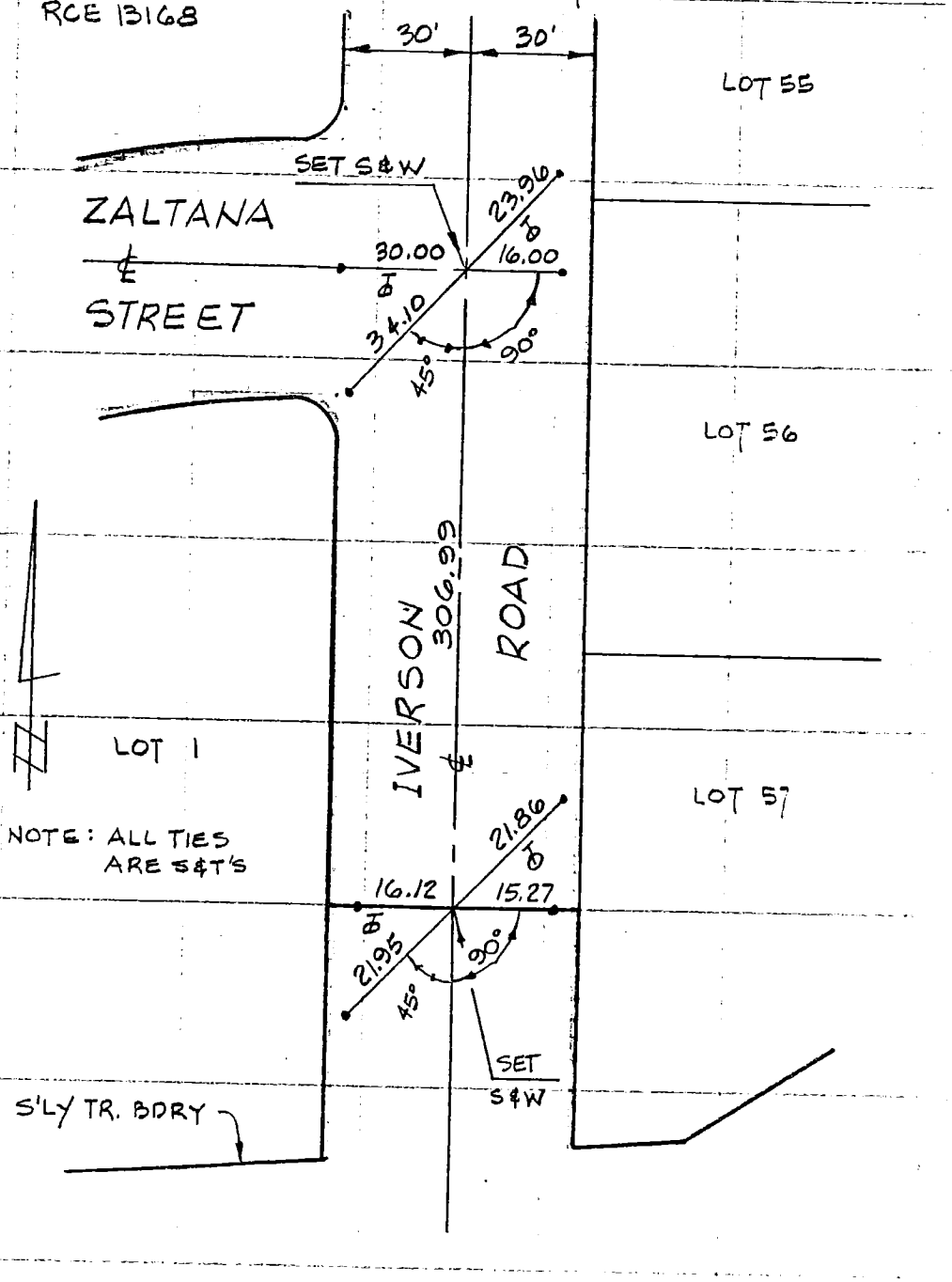

SEE SHEET 5

SO. CALIF. BLUE PRINT CO.

CO ENG FB 3676-19

SURVEY OF CENTERLINE TIES F. B. ____ PG. ____

SURVEY BY JENNINGS ENGR. CO.

DATE JANUARY 1985 TR. No. 33622

SHEET 2

MARTIN A. LIEBERMAN RCE 13168

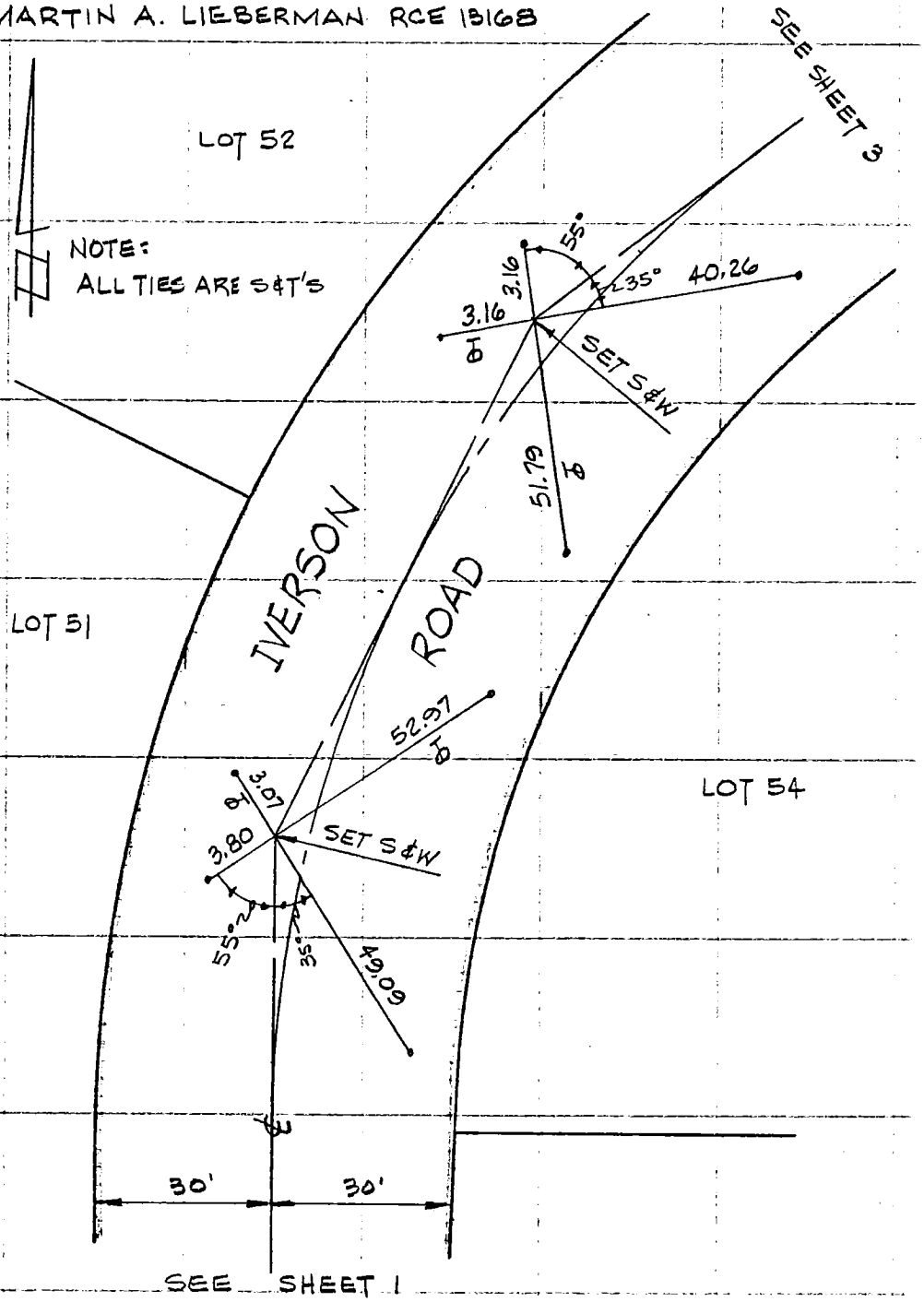

SO. CALIF. BLUE PRINT CO.

2000 ENG FB 3676-20

SURVEY OF CENTERLINE TIES F. B. ____ PG. ____

SURVEY BY JENNINGS ENGR. CO.

TR. NO. 33622

DATE JANUARY 1985

SHEET 3

MARTIN A. LIEBERMAN RCE 15168

SEE SHEET 4

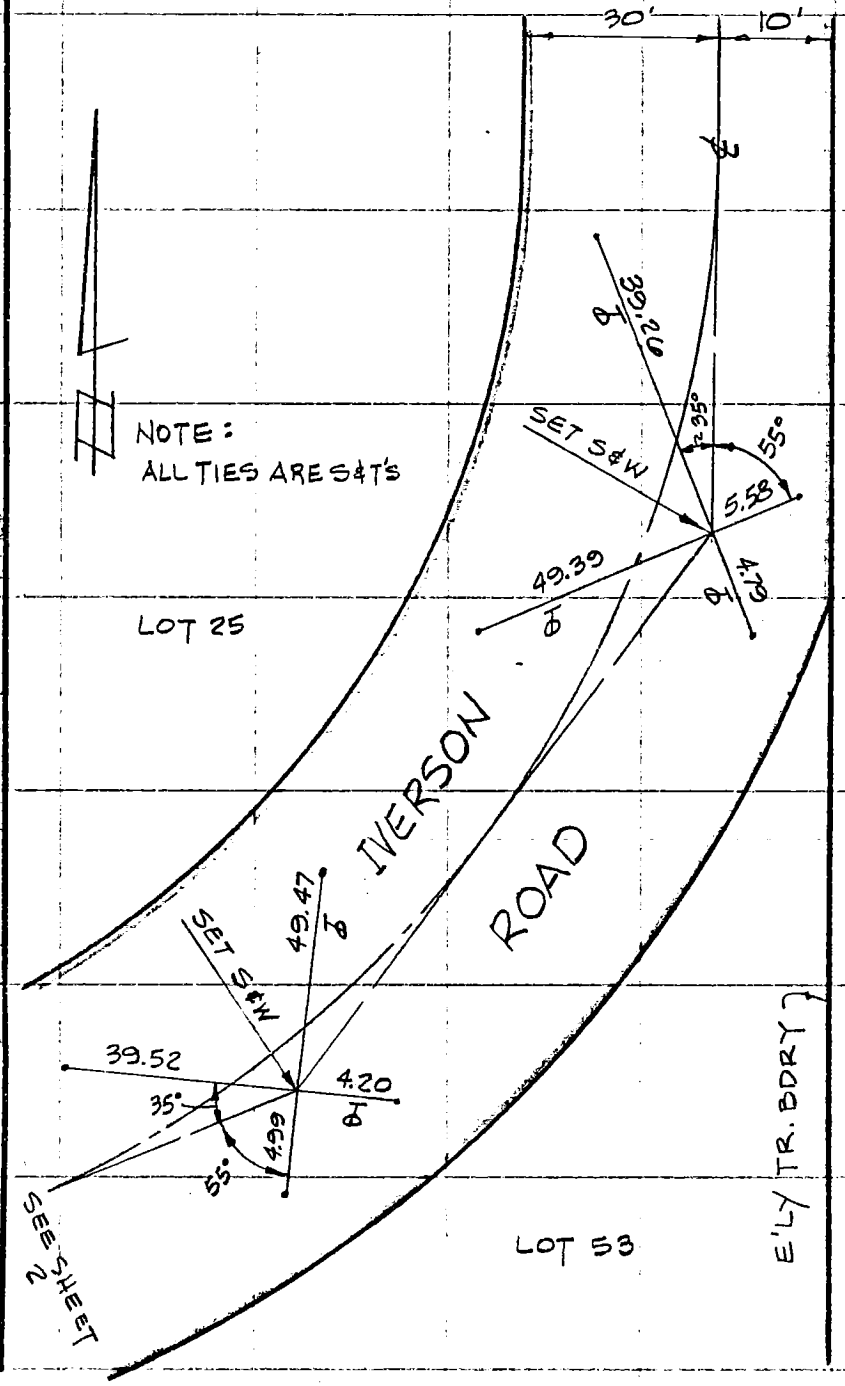

SO. CALIF. BLUE PRINT CO.

CO ENG FB 3676-21

SURVEY OF CENTERLINE TIES F. B. ____ PG. ____

SURVEY BY JENNINGS ENGR. CO.

DATE JANUARY 1985 TR. No. 33622

SHEET 4

MARTIN A. LIEBERMAN RCE 13168

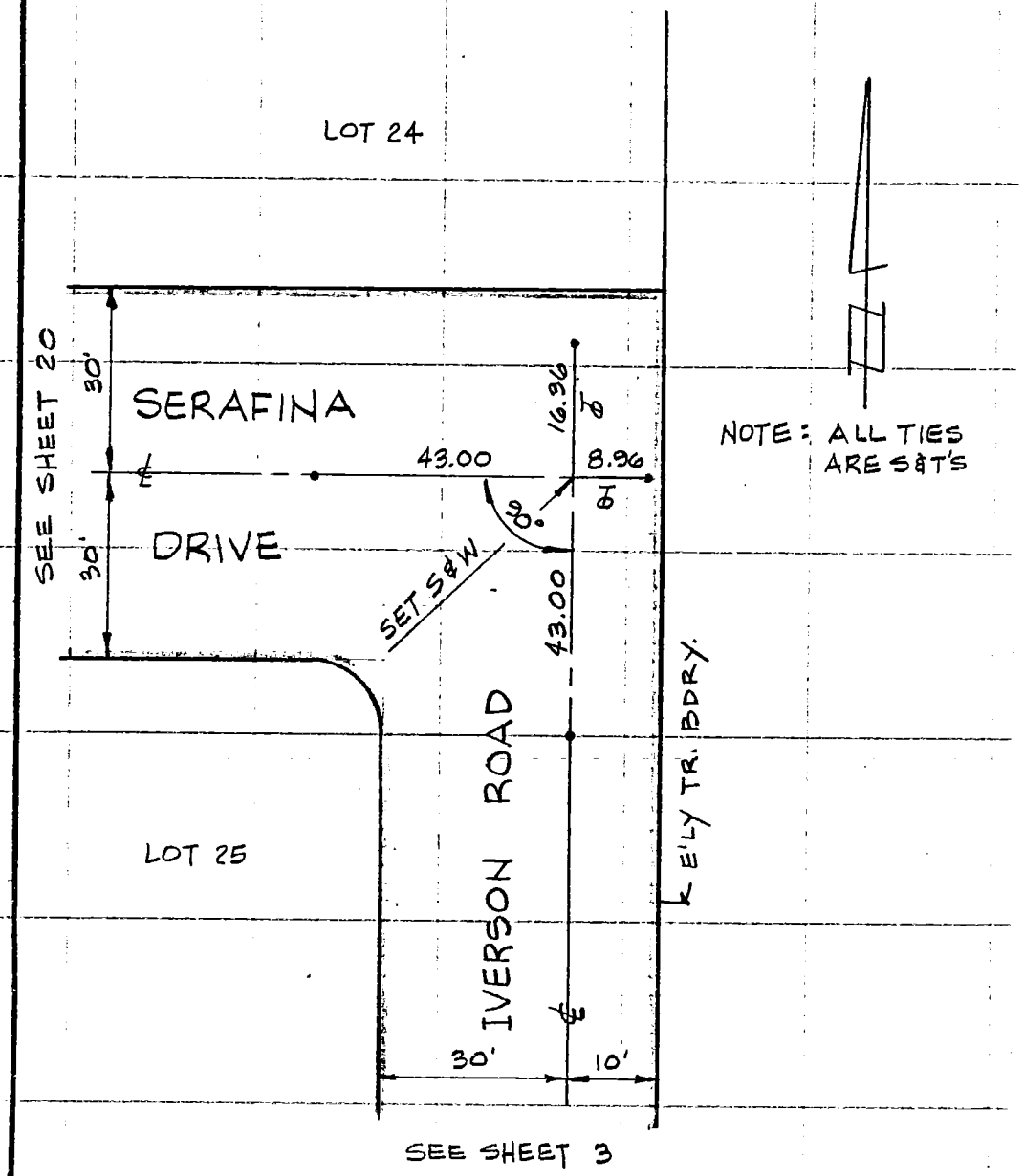

SO. CALIF. BLUE PRINT CO.

22 CO ENG FB 3676-22

SURVEY OF CENTERLINE TIES

F. B. ____ PG. ____

SURVEY BY JENNINGS ENGR. CO.

TR. NO. 33622

DATE JANUARY 1985

SHEET 5

MARTIN A. LIEBERMAN RCE 13168

NOTE: ALL TIES ARE S&T'S

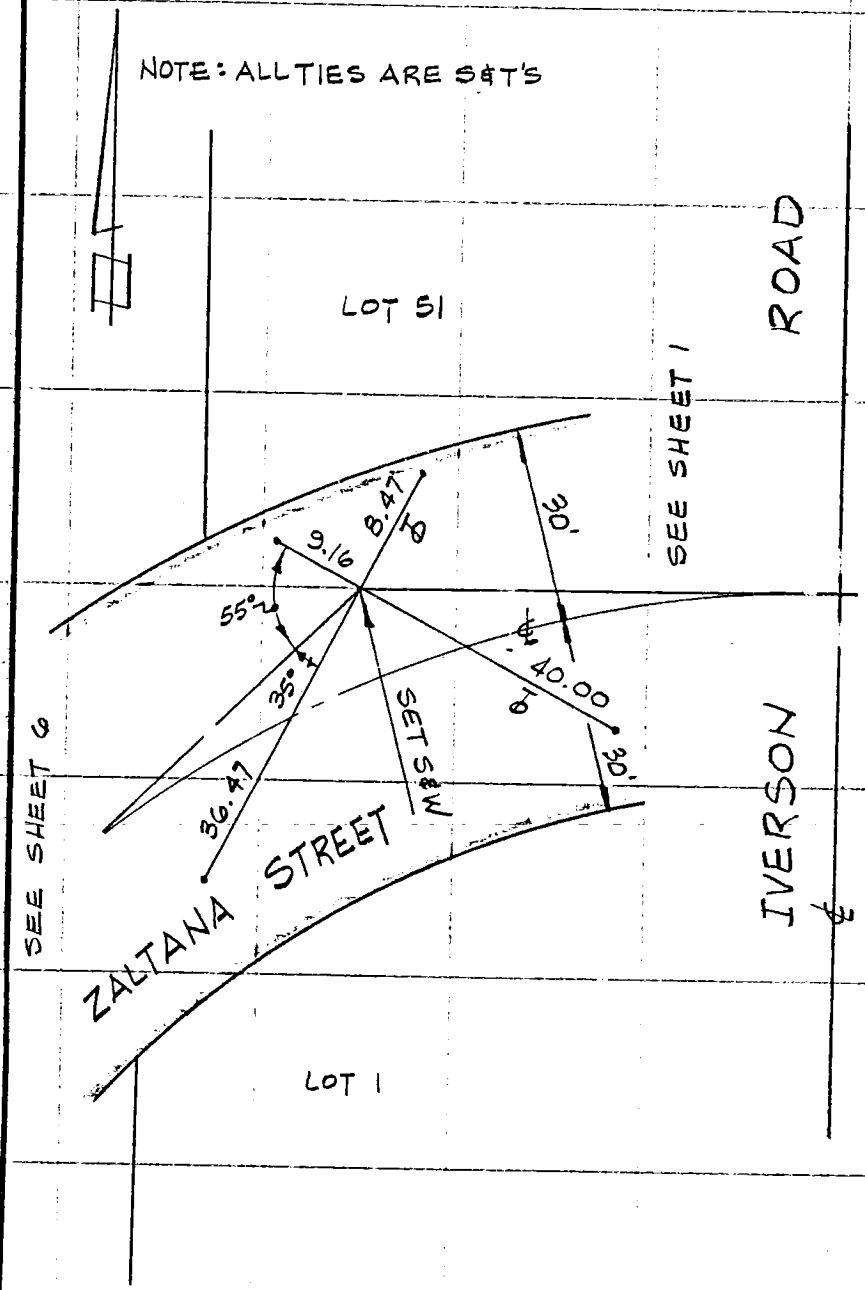

SO. CALIF. BLUE PRINT CO.

93 CO ENG FB 3676-23

SURVEY OF CENTERLINE TIES F. B. ____ PG. ____

SURVEY BY JENNINGS ENGR. CO.

DATE JANUARY 1985 TR. NO. 33622

SHEET 6

MARTIN A. LIEBERMAN RCE 13168

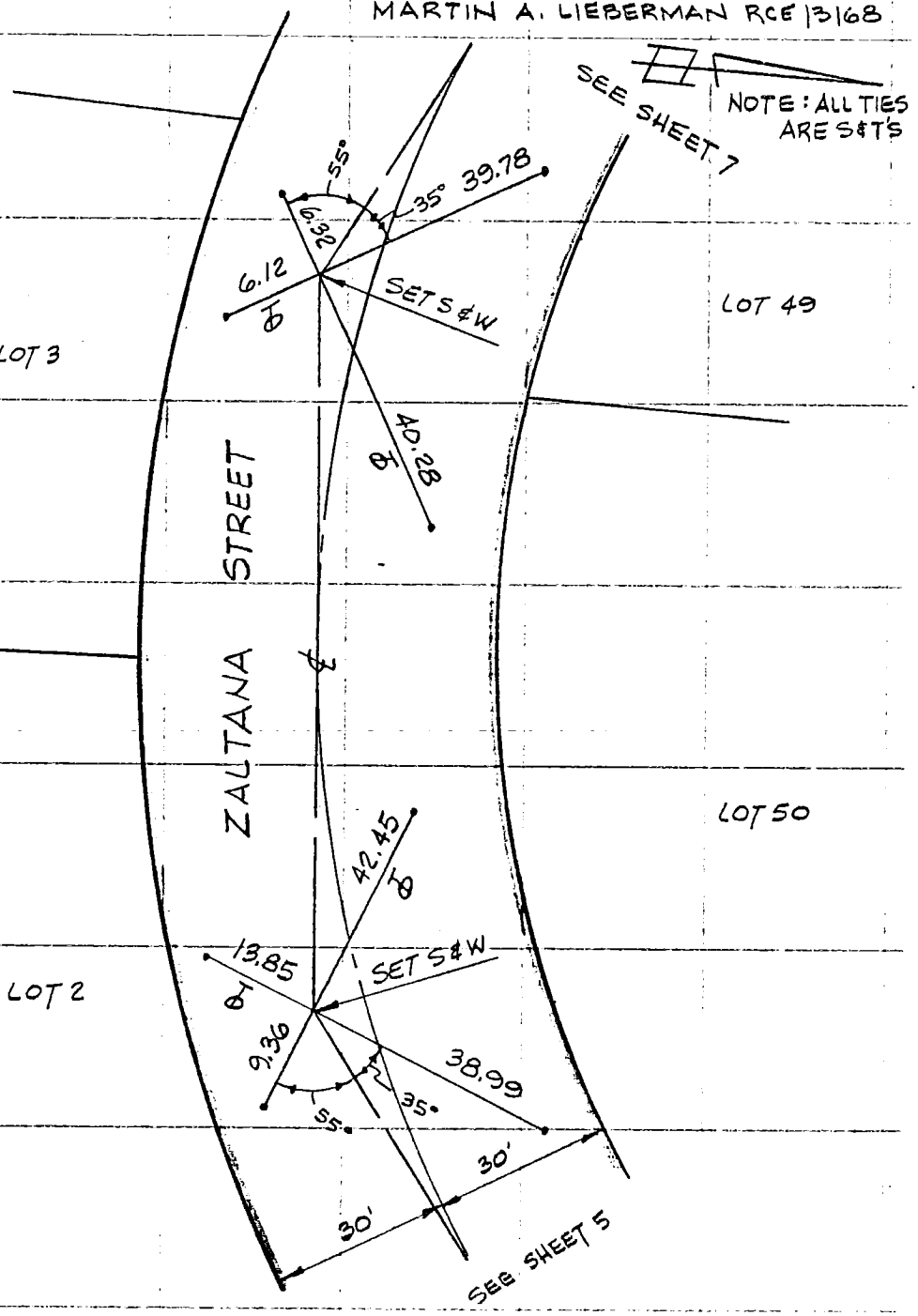

SO. CALIF. BLUE PRINT CO.

CO ENG FB 3676-24

SURVEY OF CENTERLINE TIES

F. B. ____ PG. ____

SURVEY BY JENNINGS ENGR. CO.

TR. No. 33622

DATE JANUARY 1985

SHEET 7

MARTIN A. LIEBERMAN RCE 13168

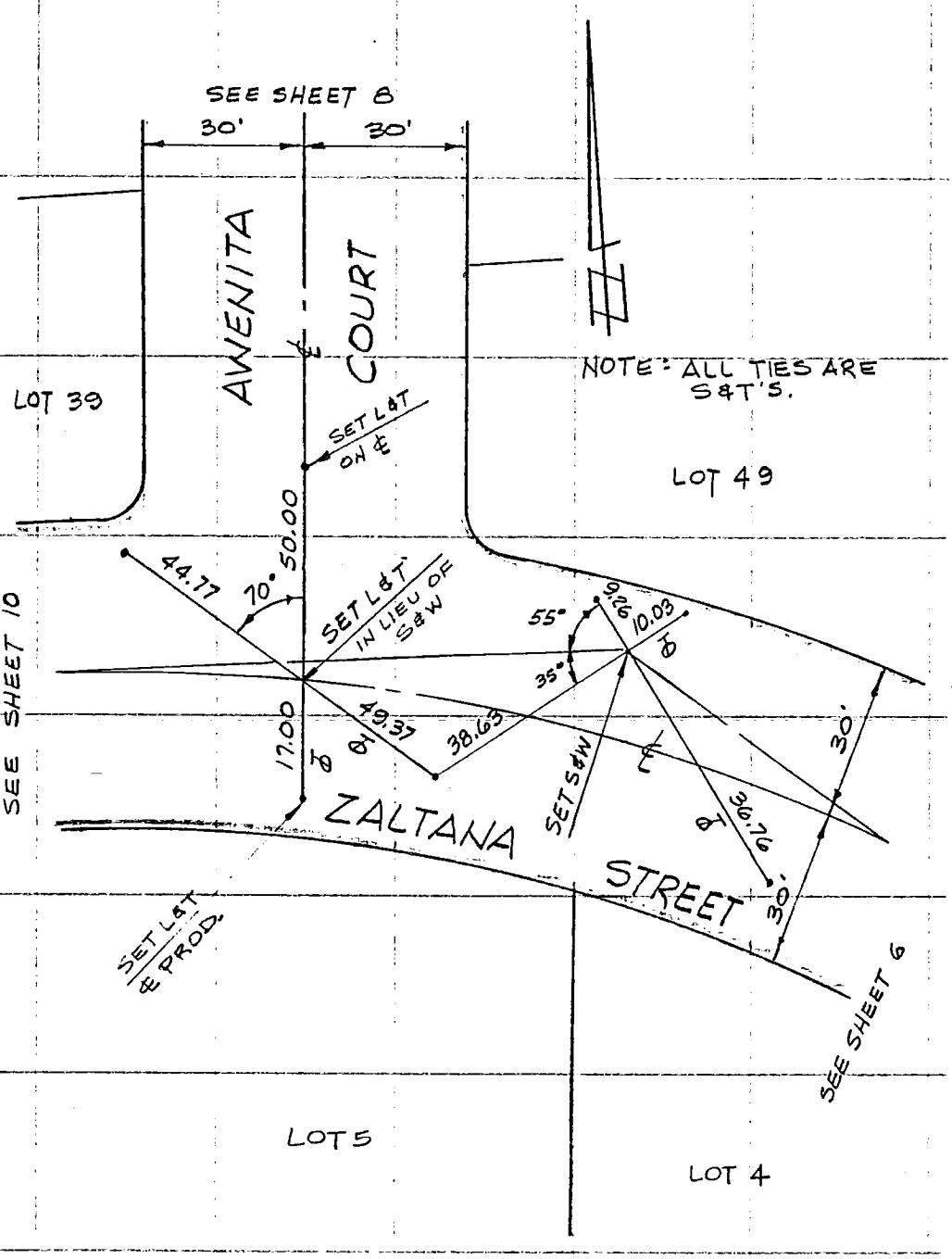

NOTE: ALL TIES ARE S&T'S.

SO. CALIF. BLUE PRINT CO.

CO ENG FB 3676-25

SURVEY OF CENTERLINE TIES

SURVEY BY JENNINGS ENGR. CO.

DATE JANUARY 1985

MARTIN A. LIEBERMAN RCE 13168

F. B. ____ PG. ____

TR. NO. 33622

SHEET 8

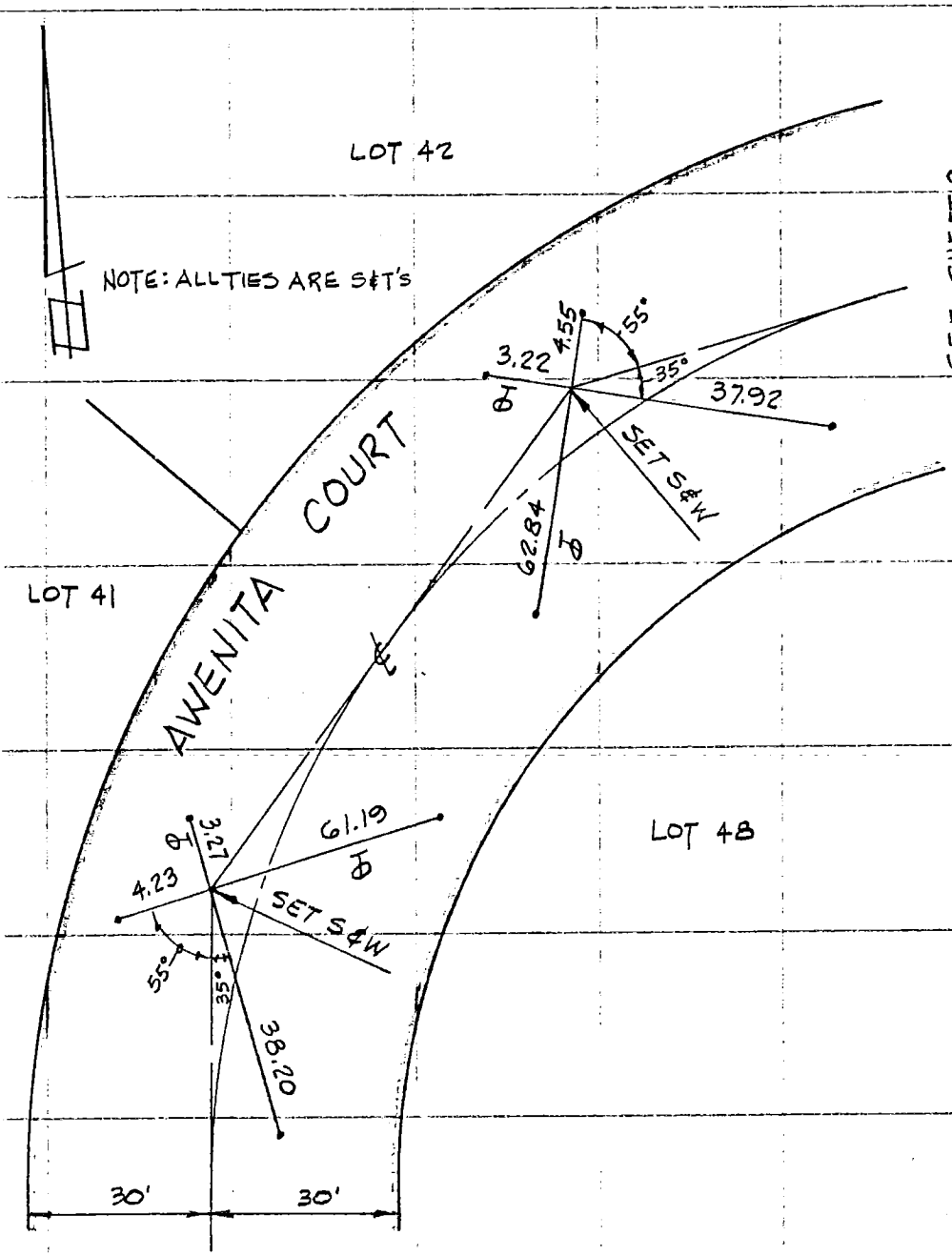

SEE SHEET 7

SO. CALIF. BLUE PRINT CO.

26 CO ENG FB 3676-26

SURVEY OF CENTERLINE TIES F. B. ____ PG. ____

SURVEY BY JENNINGS ENGR. CO. TR. NO. 33622

DATE JANUARY 1985 SHEET 9

MARTIN A. LIEBERMAN RCE 13168

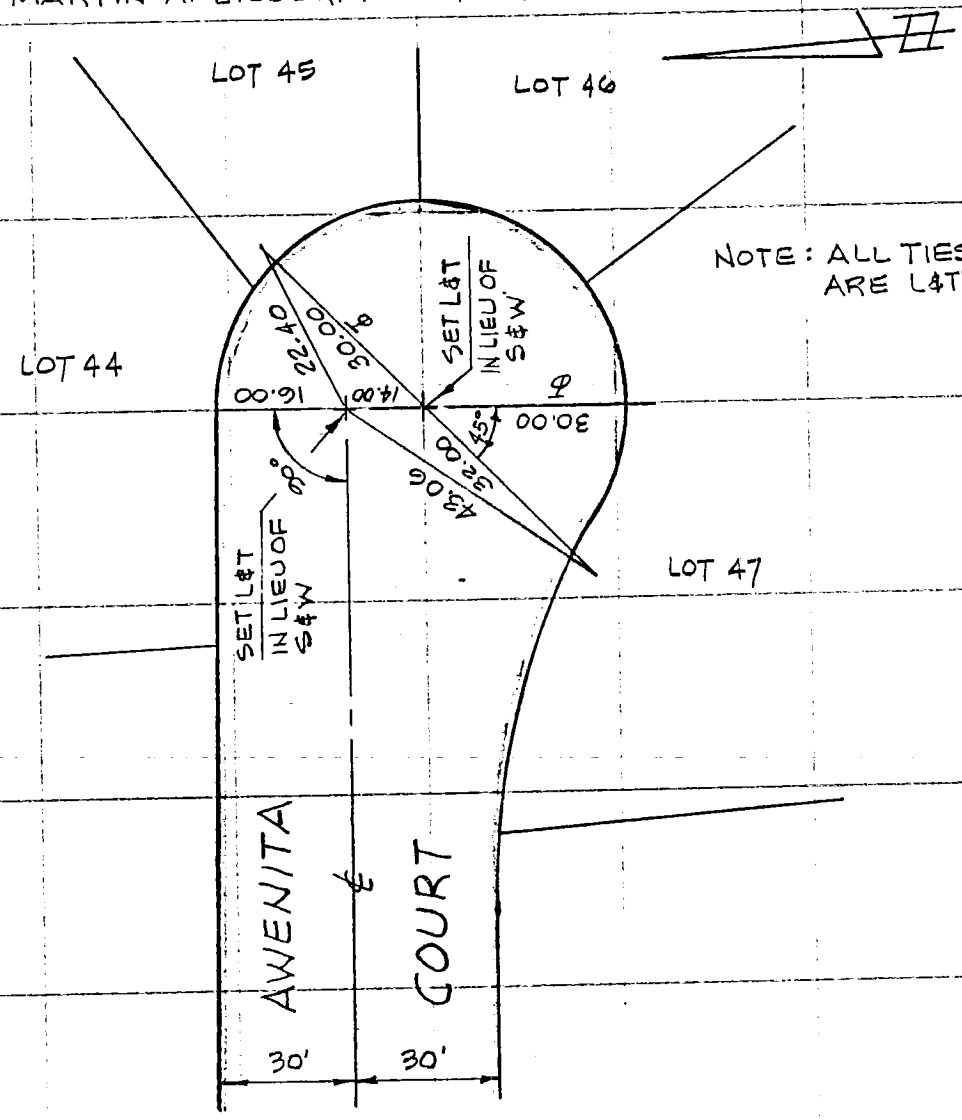

SO. CALIF. BLUE PRINT CO.

25 CO ENG FB 3676-27

SURVEY OF CENTERLINE TIES F. B. ____ PG. ____

SURVEY BY JENNINGS ENGR. CO. TR. No. 33622

DATE JANUARY 1985 SHEET 10

MARTIN A. LIEBERMAN RCE 13168

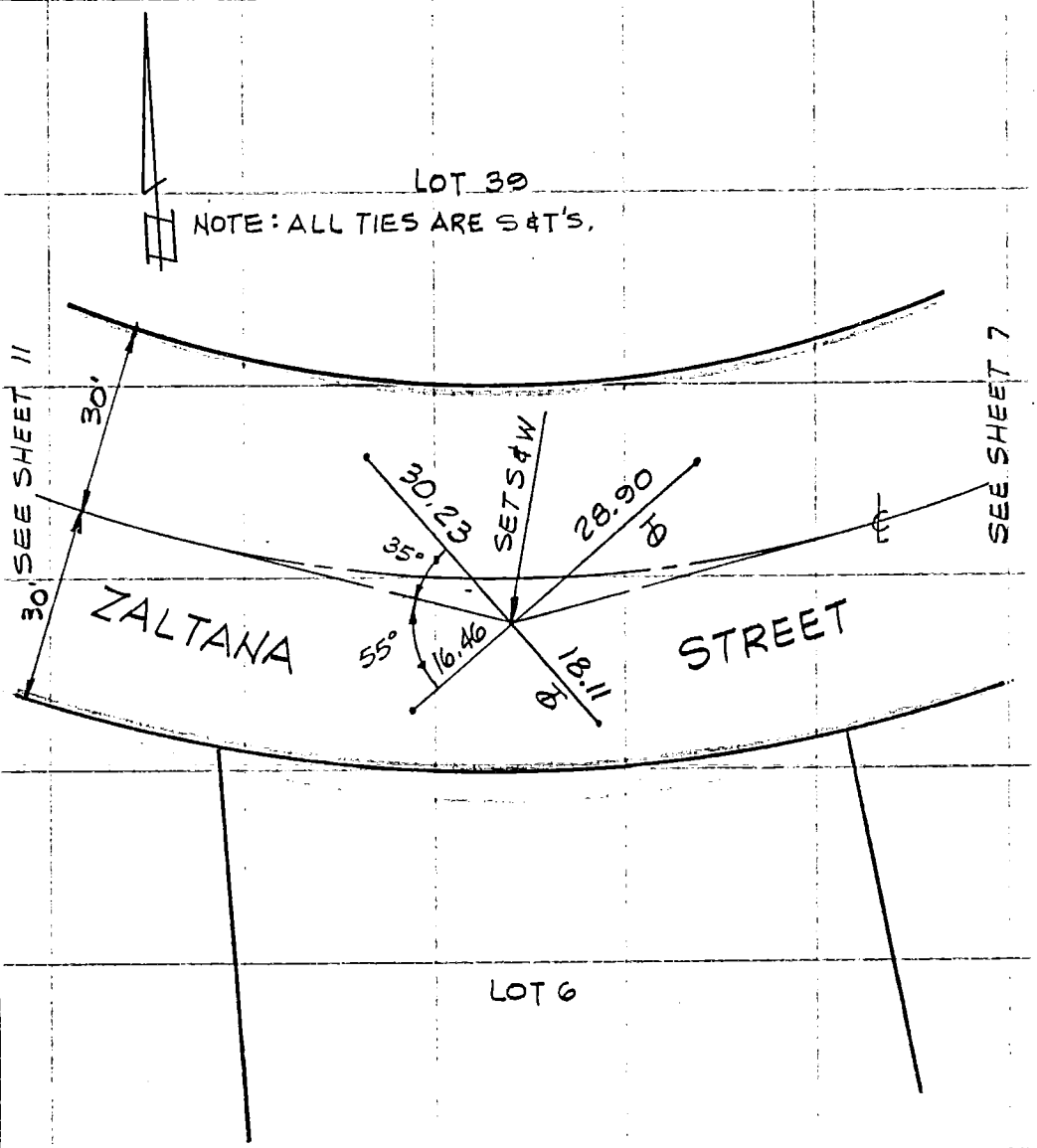

SO. CALIF. BLUE PRINT CO.

CO ENG FB 3676-28

SURVEY OF CENTERLINE TIES F. B. ____ PG. ____

SURVEY BY JENNINGS ENGR. CO. TR. No. 33622

DATE JANUARY 1985 SHEET 11

MARTIN A. LIEBERMAN RCE 13168

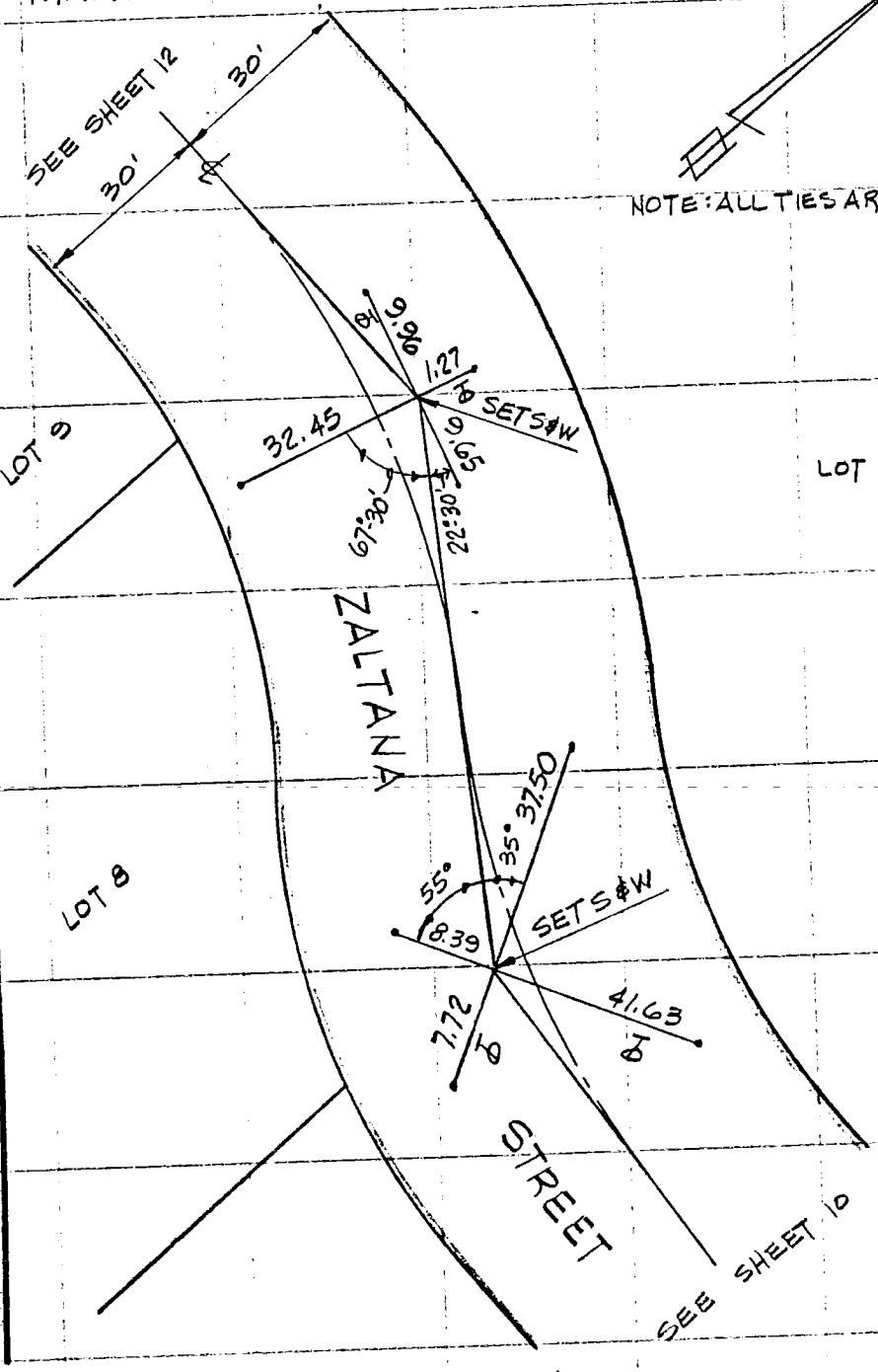

SO. CALIF. BLUE PRINT CO.

98 .CO ENG FB 3676-29

SURVEY OF CENTERLINE TIES F. B. ____ PG. ____

SURVEY BY JENNINGS ENGR. CO. TR. No. 33622

DATE JANUARY 1985 SHEET 12

MARTIN A. LIEBERMAN RCE 13168

SEE SHEET 15

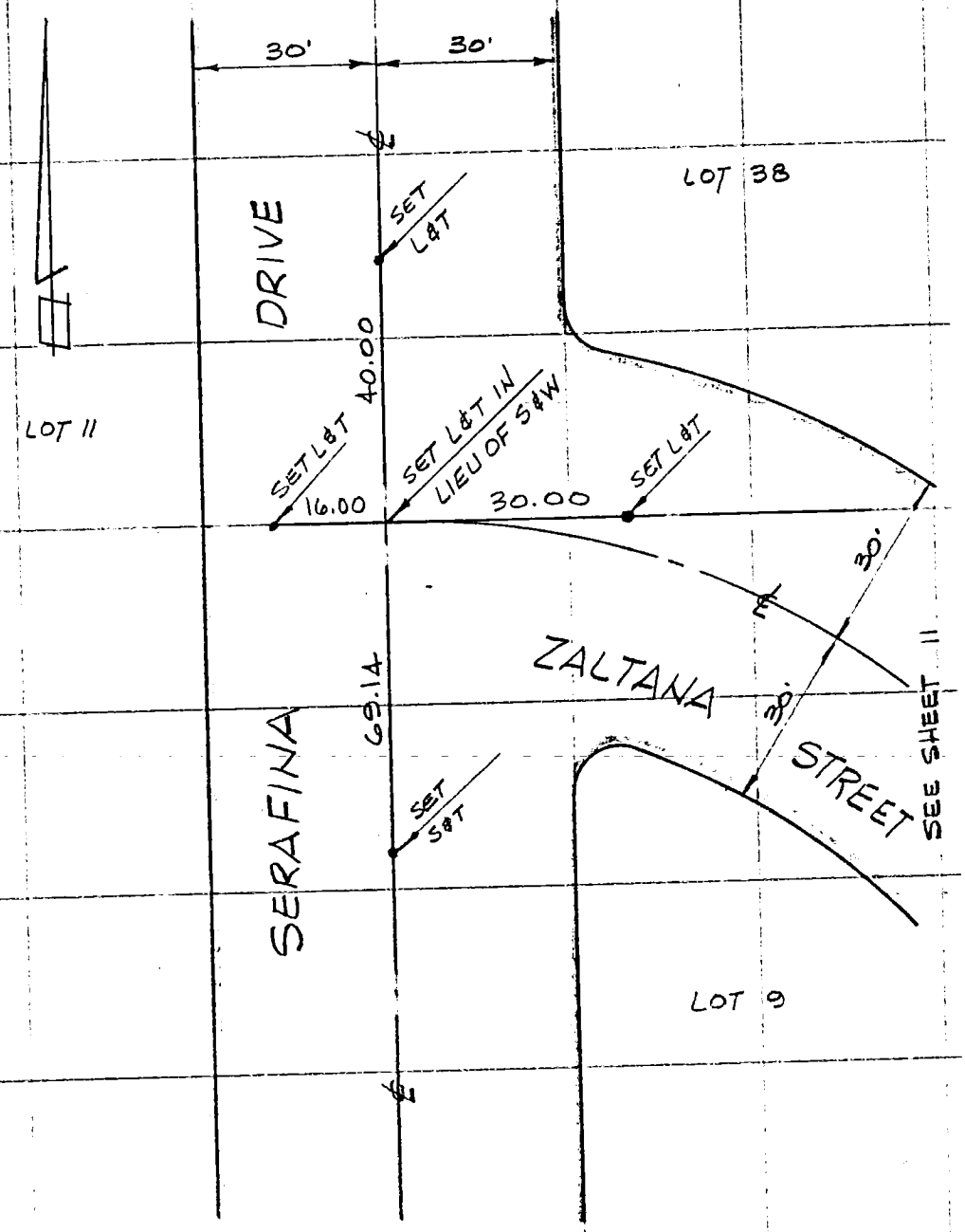

SEE SHEET 11

SEE SHEET 13

SO. CALIF. BLUE PRINT CO.

CO ENG FB 3676-30

SURVEY OF CENTERLINE TIES F. B. ____ PG. ____

SURVEY BY JENNINGS ENGR. CO. TR. NO. 33622

DATE JANUARY 1985 SHEET 13

MARTIN A. LIEBERMAN RCE 13168 SEE SHEET 12

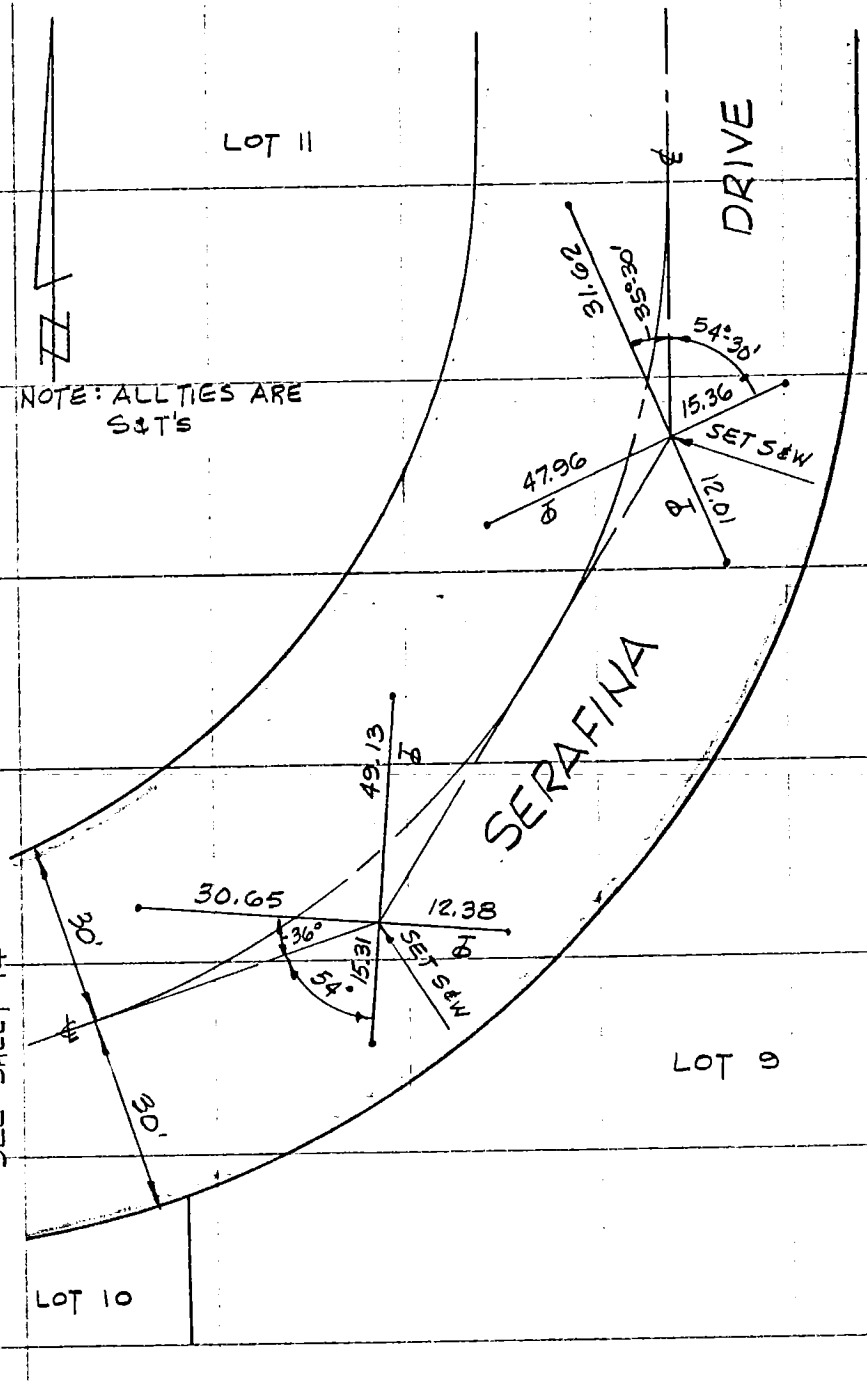

SO. CALIF. BLUE PRINT CO.

CO ENG FB 3676-31

SURVEY OF CENTERLINE TIES F. B. ____ PG. ____

SURVEY BY JENNINGS ENGR. CO. TR. NO. 33622

DATE JANUARY 1985 SHEET 14

MARTIN A. LIEBERMAN RCE 13168

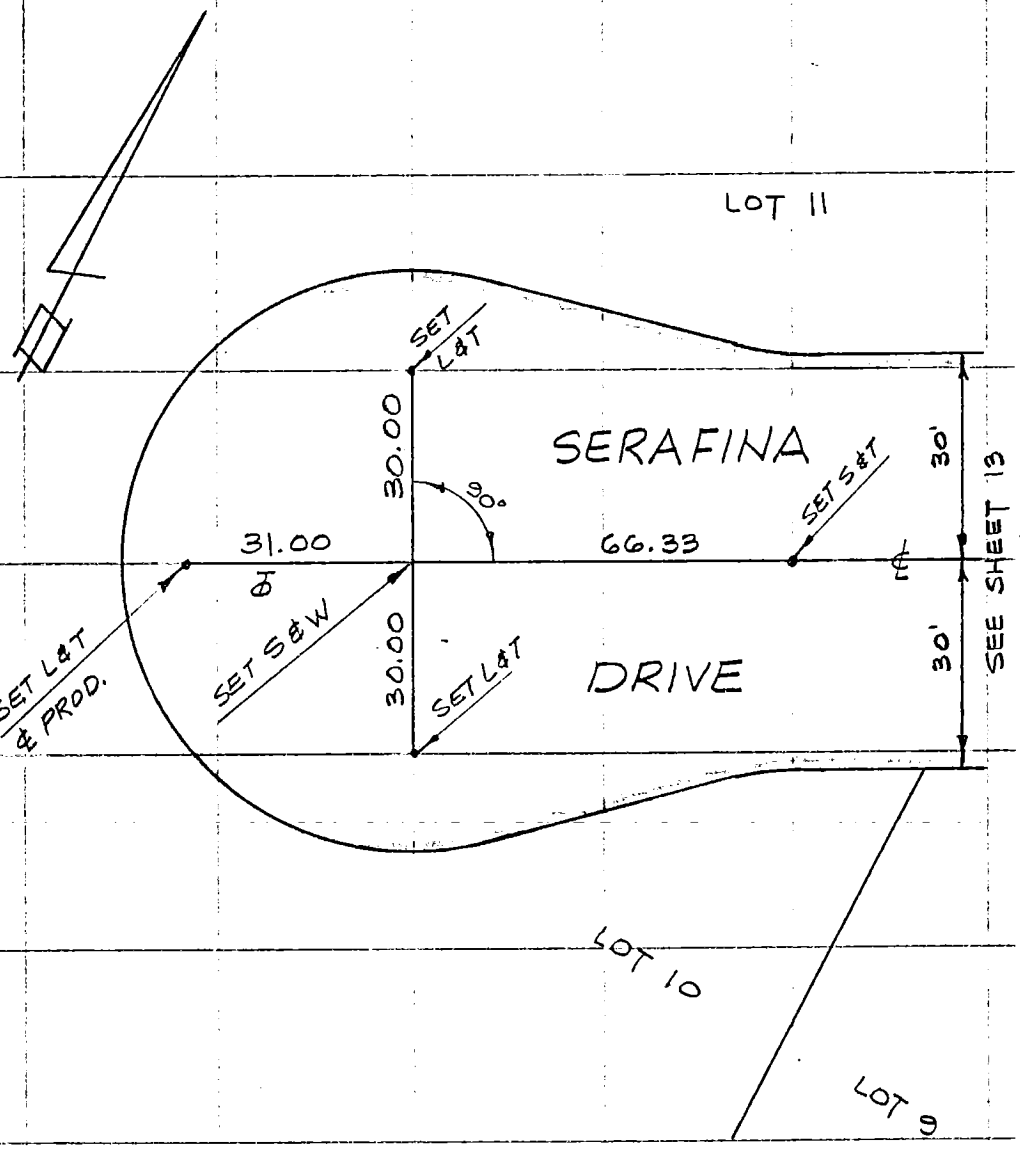

SO. CALIF. BLUE PRINT CO.

3/ CO ENG FB 3676-32

SURVEY OF CENTERLINE TIES F. B. ____ PG. ____

SURVEY BY JENNINGS ENGR. CO. TR. No. 33622

DATE JANUARY 1985 SHEET 15

MARTIN A. LIEBERMAN RCE 13168

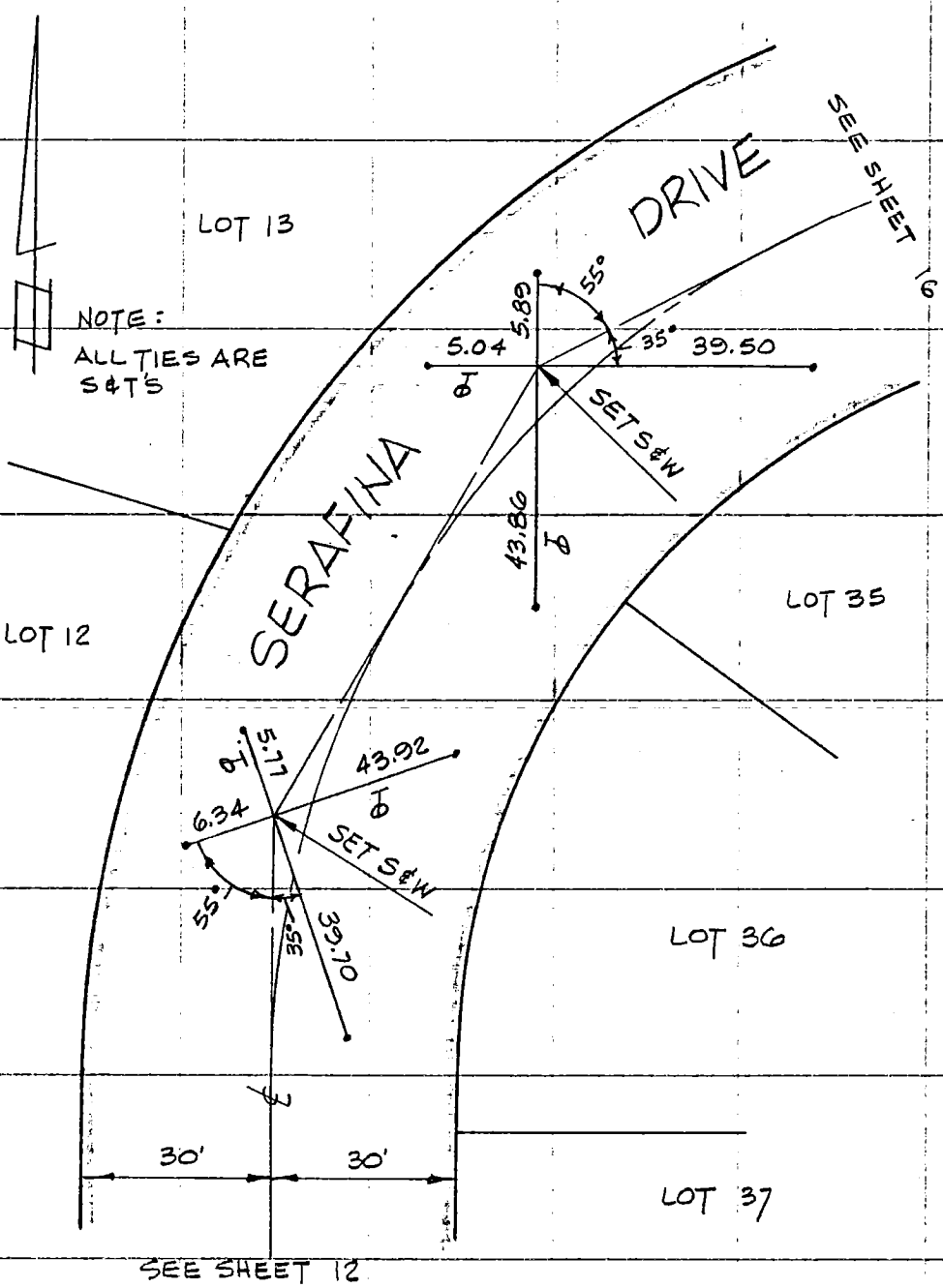

SO. CALIF. BLUE PRINT CO.

CO ENG FB 3876-33

SURVEY OF CENTERLINE TIES F. B. ____ PG. ____

SURVEY BY JENNINGS ENGR. CO. TR. No. 33622

DATE JANUARY 1985 SHEET 16

MARTIN A. LIEBERMAN RCE 13168

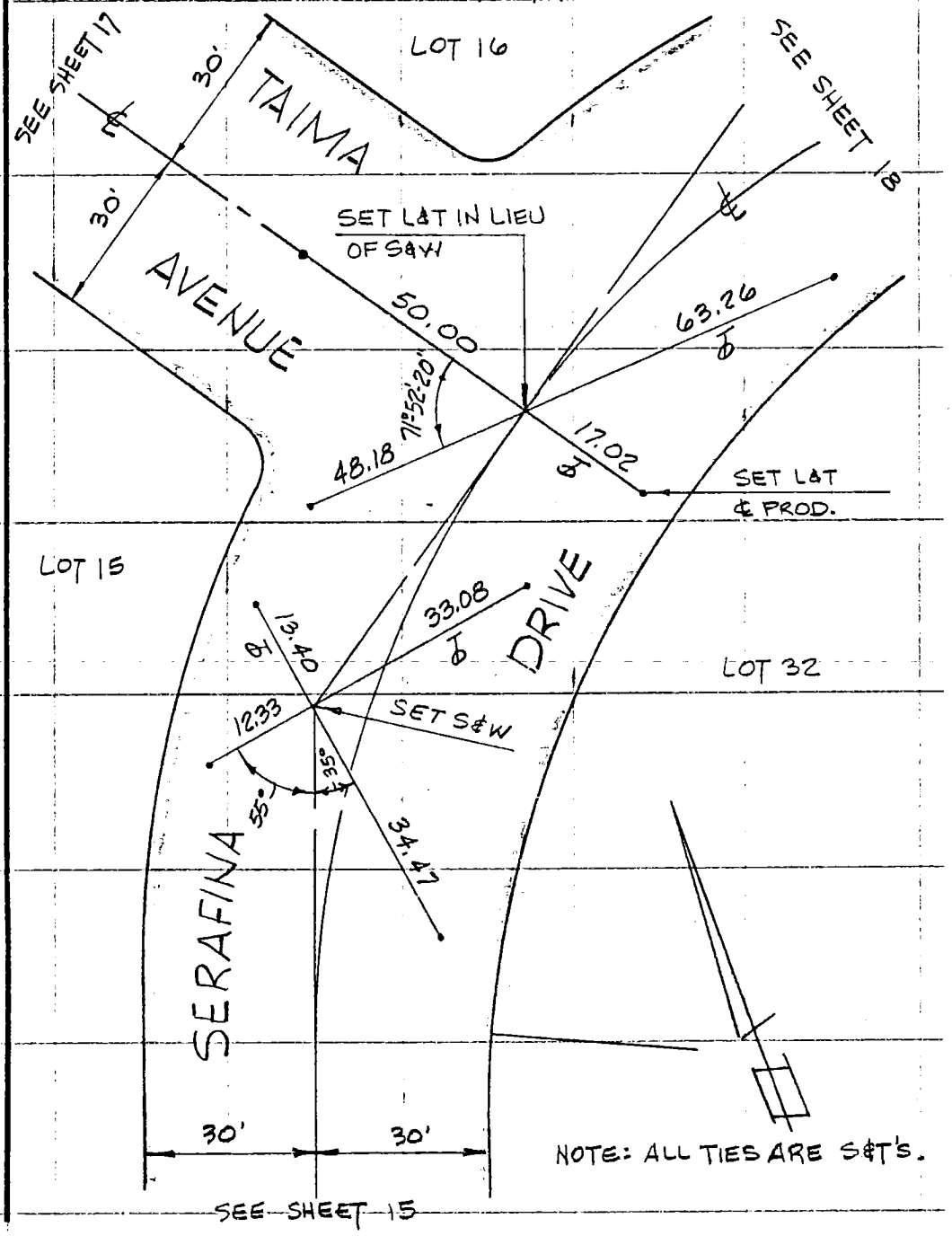

SO. CALIF. BLUE PRINT CO.

CO ENG FB 3676-34

SURVEY OF CENTERLINE TIES F. B. ____ PG. ____

SURVEY BY JENNINGS ENGR. CO.

DATE JANUARY 1985 TR. No. 33622

SHEET 17

MARTIN A. LIEBERMAN RCE 13168

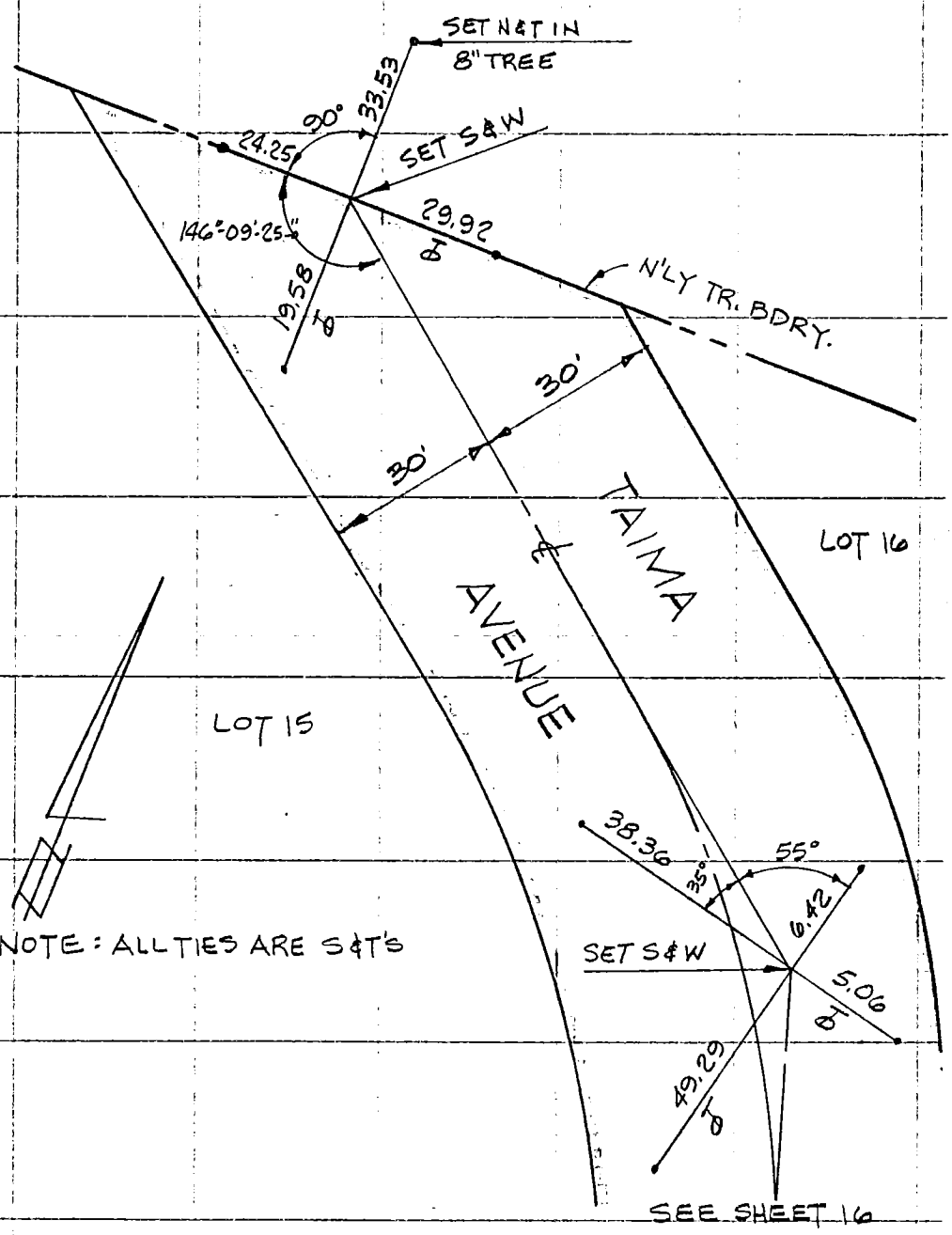

NOTE: ALL TIES ARE S&T'S

SO. CALIF. BLUE PRINT CO.

24 CO ENG FB 3676-35

SURVEY OF CENTERLINE TIES F. B. ____ PG. ____

SURVEY BY JENNINGS ENGR. CO.

DATE JANUARY 1985 TR. No. 33622

SHEET 18

MARTIN A. LIEBERMAN RCE 13168

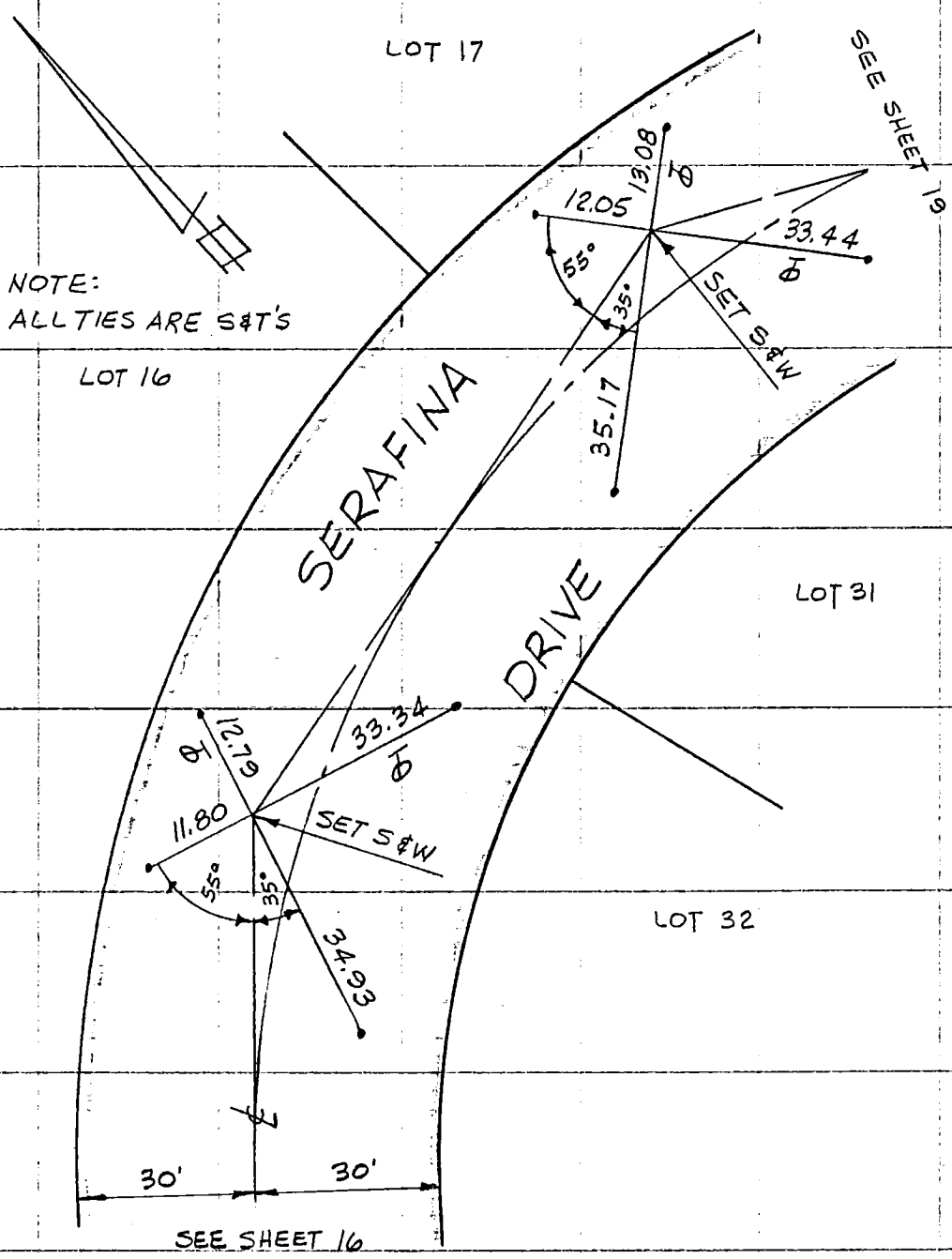

SO. CALIF. BLUE PRINT CO.

3 5 CO ENG FB 3676-36

SURVEY OF CENTERLINE TIES

F. B. _____ PG. _____

SURVEY BY JENNINGS ENGR. CO.

TR. No. 33622

DATE JANUARY 1985

SHEET 19

MARTIN A. LIEBERMAN RCE 13168

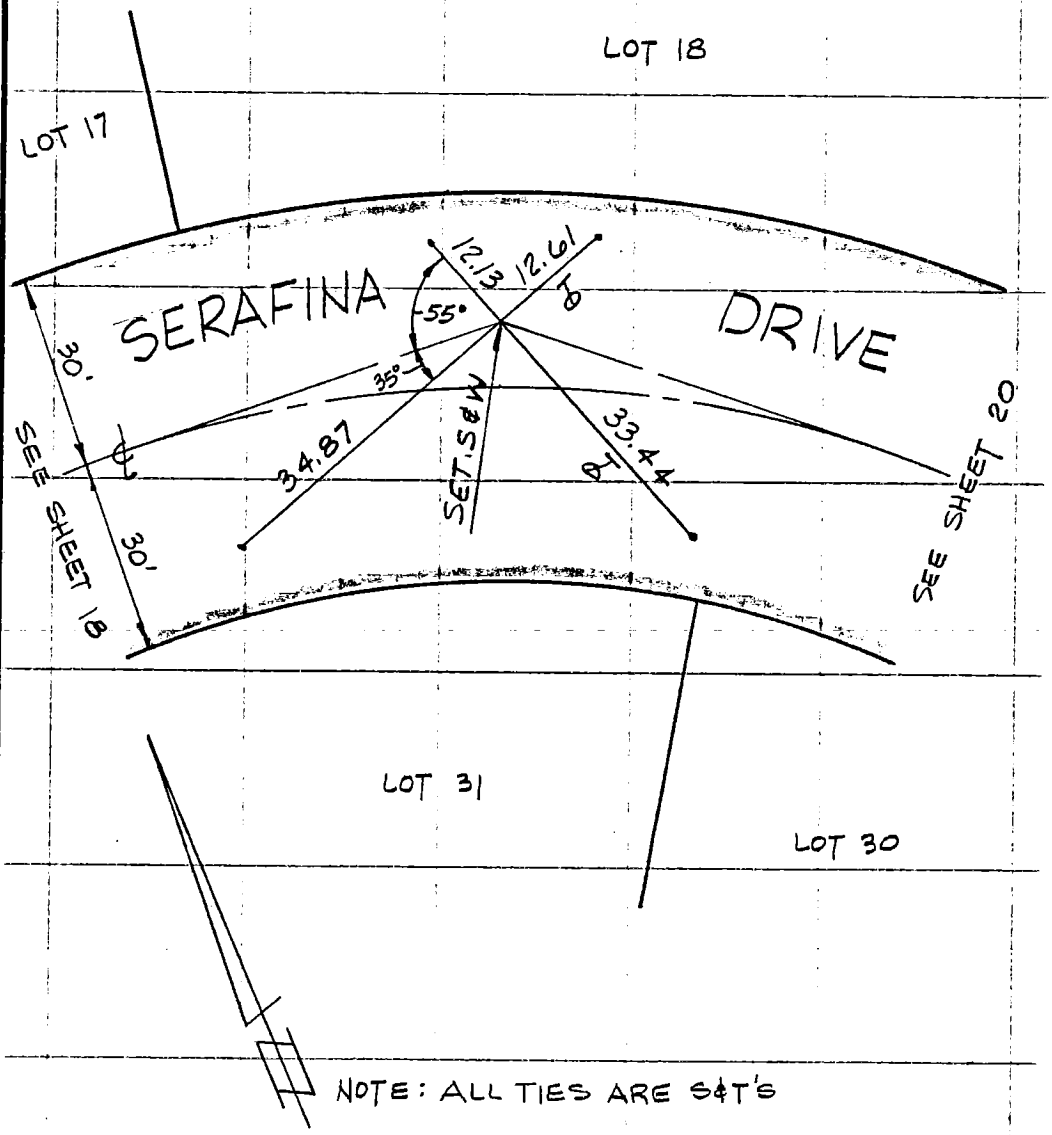

NOTE: ALL TIES ARE S&T'S

SO. CALIF. BLUE PRINT CO.

36 CO ENG FB 3676-37

SURVEY OF CENTERLINE TIES F. B. ____ PG. ____

SURVEY BY JENNINGS ENGR. CO. TR. No. 33622

DATE JANUARY 1985 SHEET 20

MARTIN A. LIEBERMAN RCE 13168

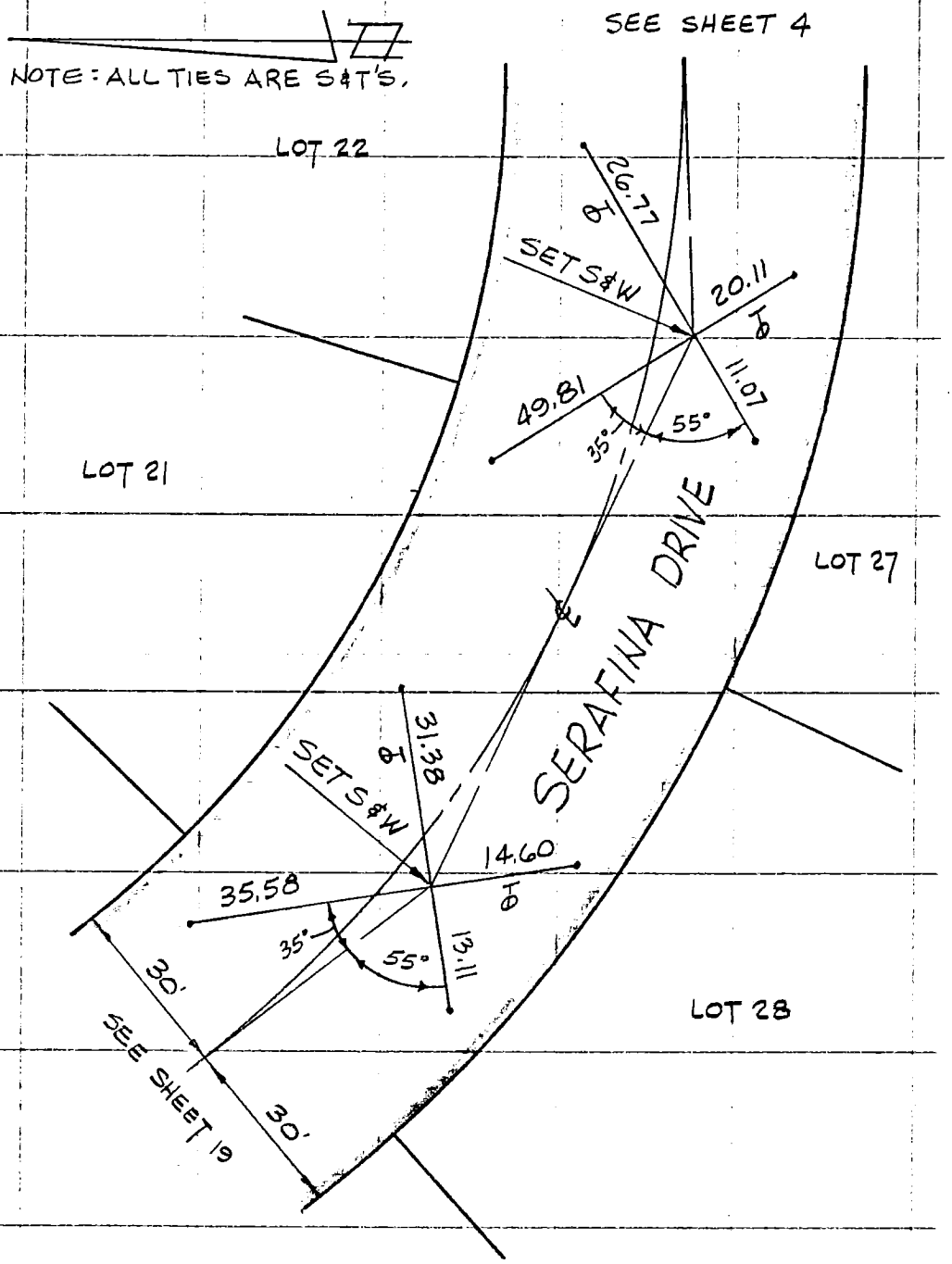

SO. CALIF. BLUE PRINT CO.

CO ENG FB 3676-38

SURVEY OF TRACT CORNERS F. B. ____ PG. ____

SURVEY BY JENNINGS ENGR. CO. TR. No. 33622

DATE JANUARY 1985 SHEET 21

MARTIN A. LIEBERMAN RCE 13168

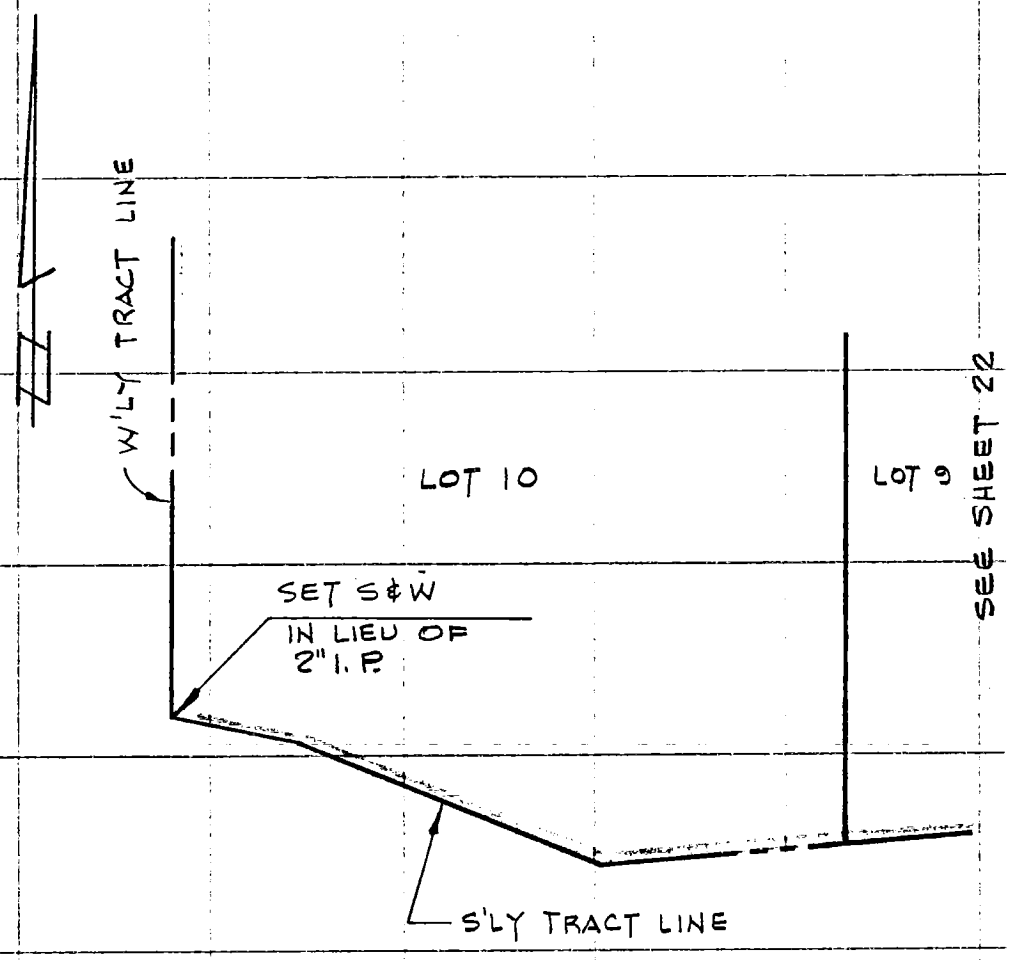

SO. CALIF. BLUE PRINT CO.

38 CO ENG FB 3676-39

SURVEY OF TRACT CORNERS F. B. ____ PG. ____

SURVEY BY JENNINGS ENGR. CO. TR. No. 33622

DATE JANUARY 1985 SHEET 22

MARTIN A. LIEBERMAN RCE 13168

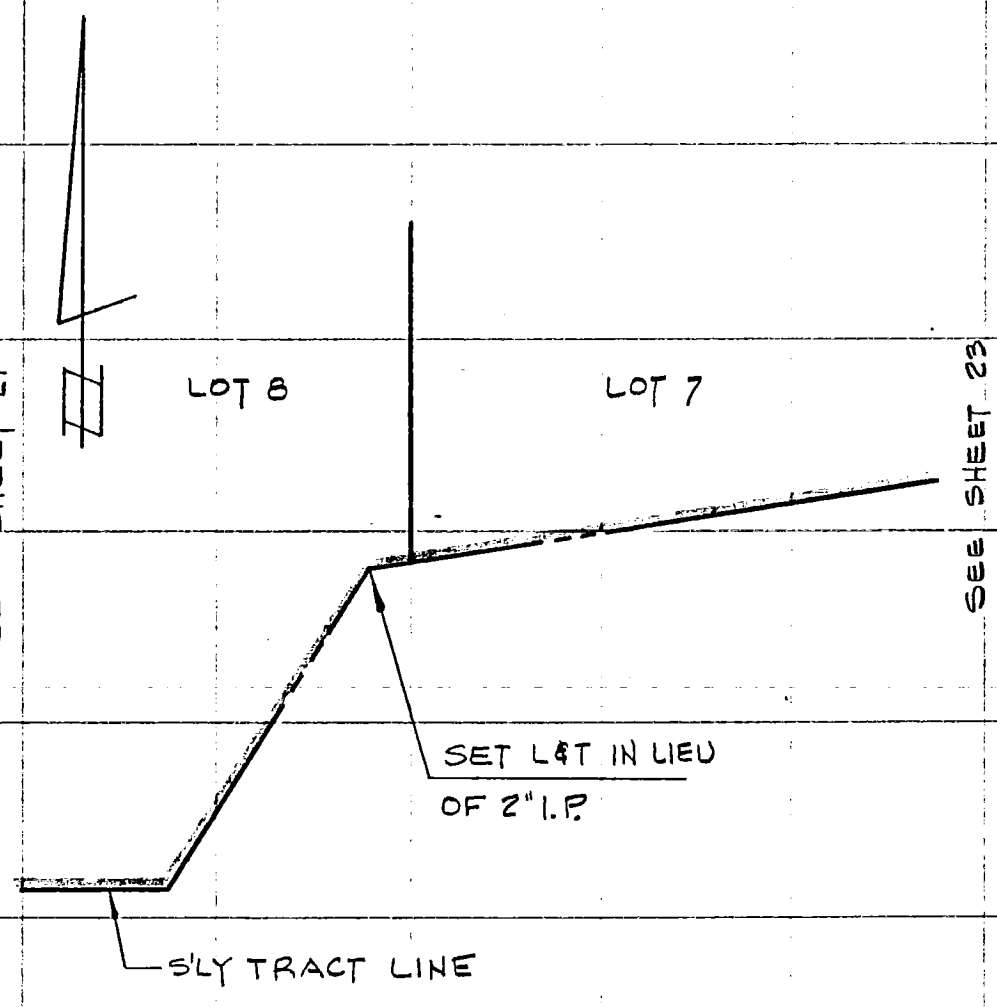

SEE SHEET 21

SEE SHEET 23

SO. CALIF. BLUE PRINT CO.

39 CO ENG FB3676-40

SURVEY OF TRACT CORNERS F. B. ____ PG. ____

SURVEY BY JENNINGS ENGR. CO. TR. No. 33622

DATE JANUARY 1985 SHEET 23

MARTIN A. LIEBERMAN RCE 13168

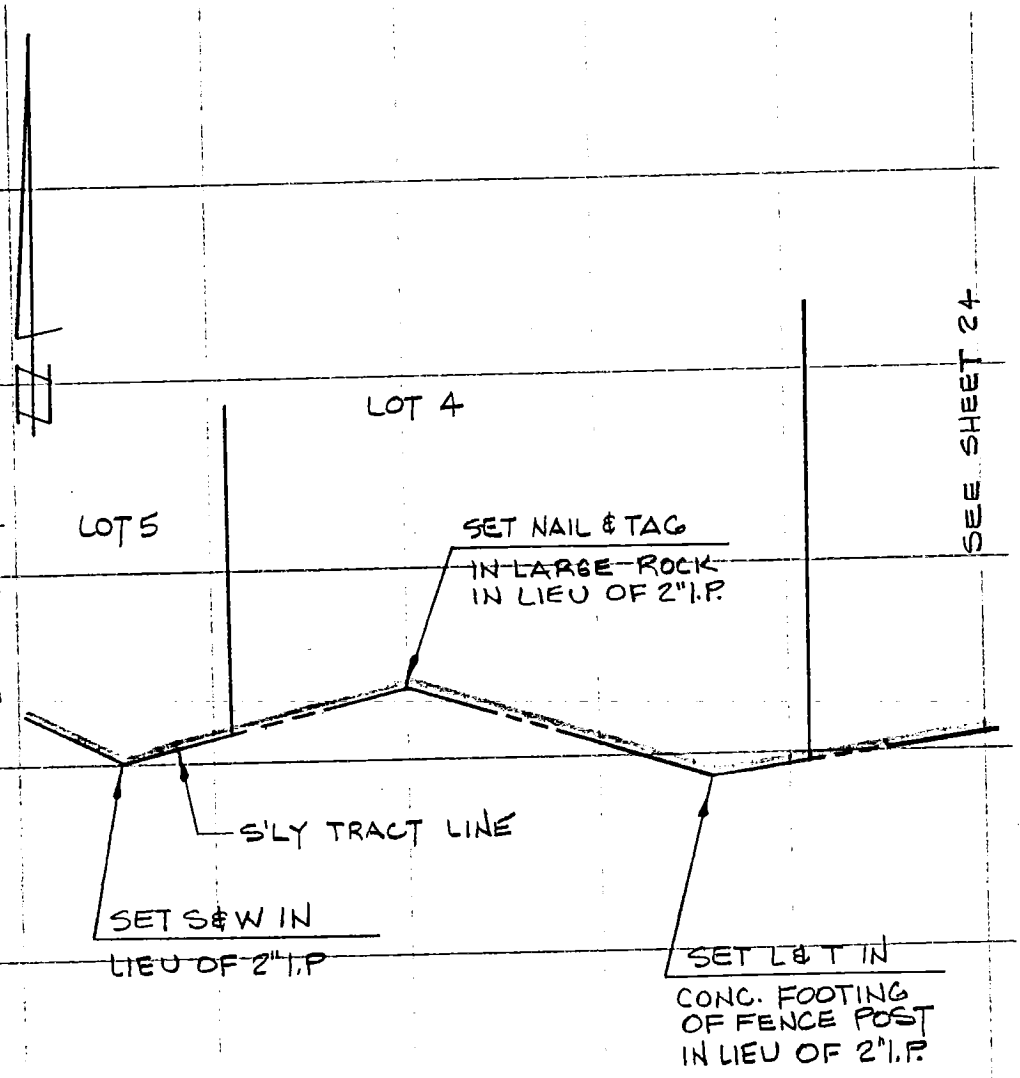

SO. CALIF. BLUE PRINT CO.

CO ENG FB 3676-41

SURVEY OF TRACT CORNERS F. B. ____ PG. ____

SURVEY BY JENNINGS ENGR. CO. TR. No. 33622

DATE JANUARY 1985 SHEET 24

MARTIN A. LIEBERMAN RCE 13168

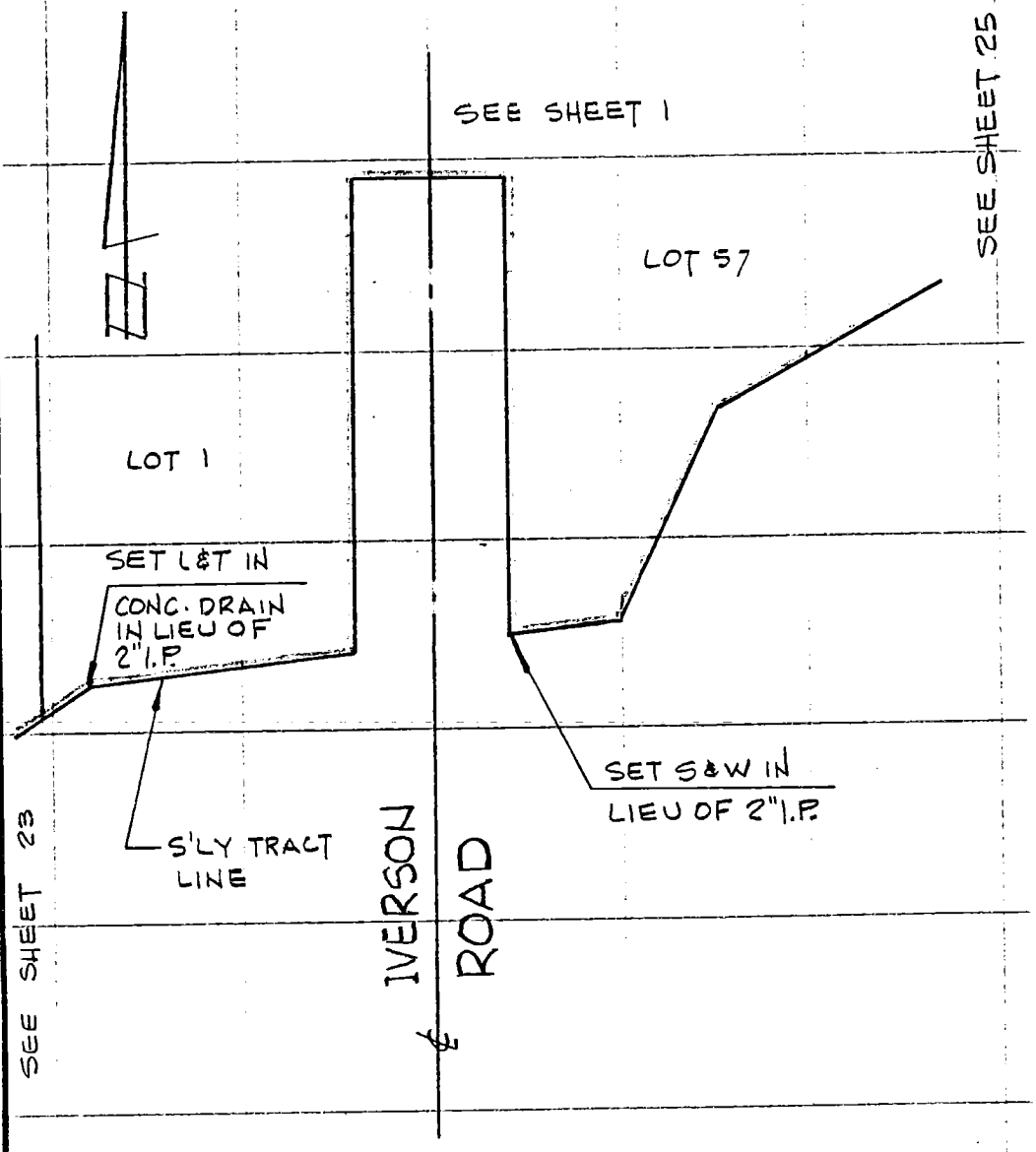

SO. CALIF. BLUE PRINT CO.

4// CO ENG FB 3676-42

SURVEY OF TRACT CORNERS F. B. ____ PG. ____

SURVEY BY JENNINGS ENGR. CO. TR. NO. 33622

DATE JANUARY 1985 SHEET 25 OF 25

MARTIN A. LIEBERMAN RCE 13168

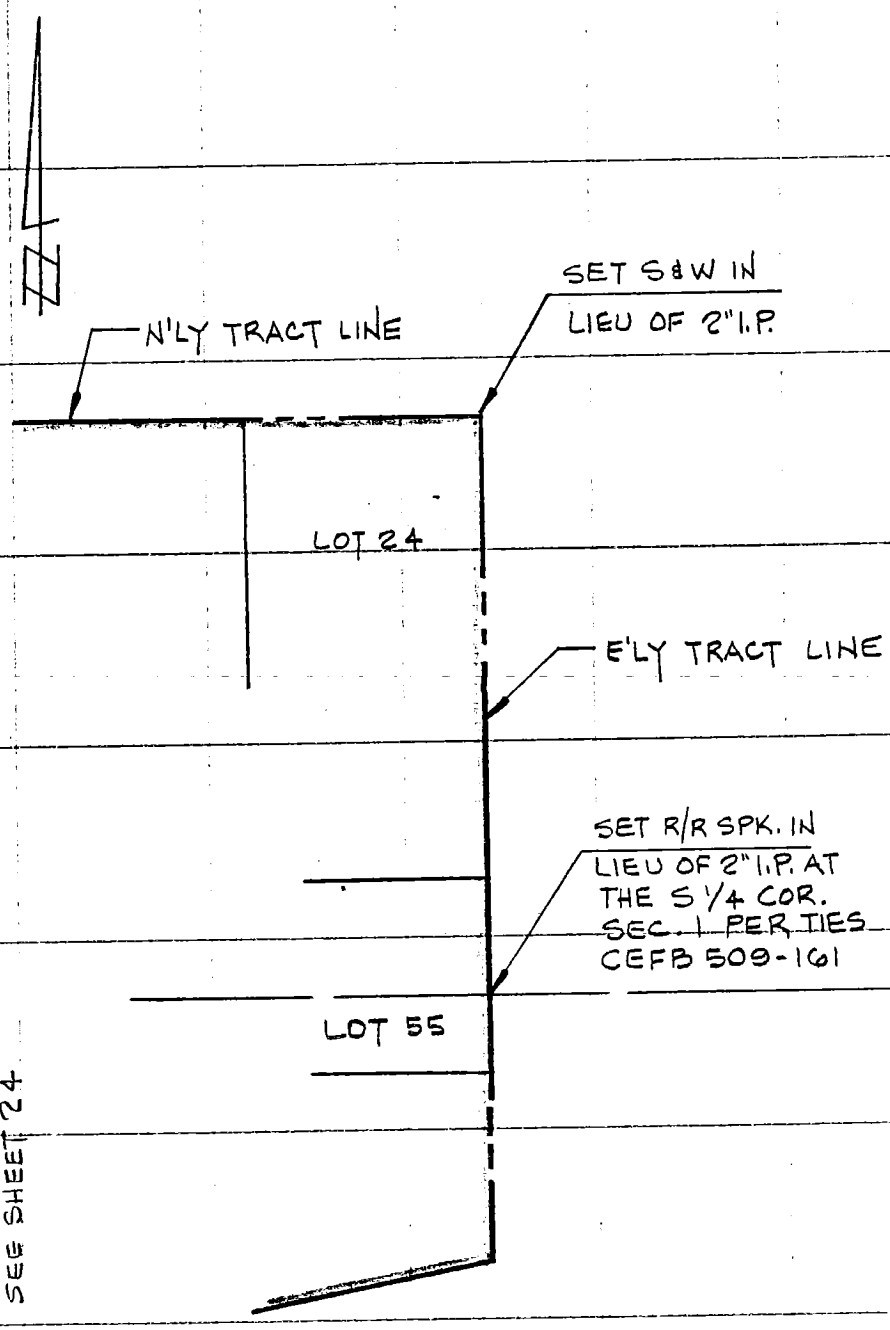

SO. CALIF. BLUE PRINT CO.

CENTERLINE TIE NOTES

DATE 4-8-85 SHEET 1 OF 3

TRACT NO. 43540

ENGINEER: ROBERT K. KAMEOKA, R.C.E. 15429

SURVEYORS: E. WILSON
W. WILSON

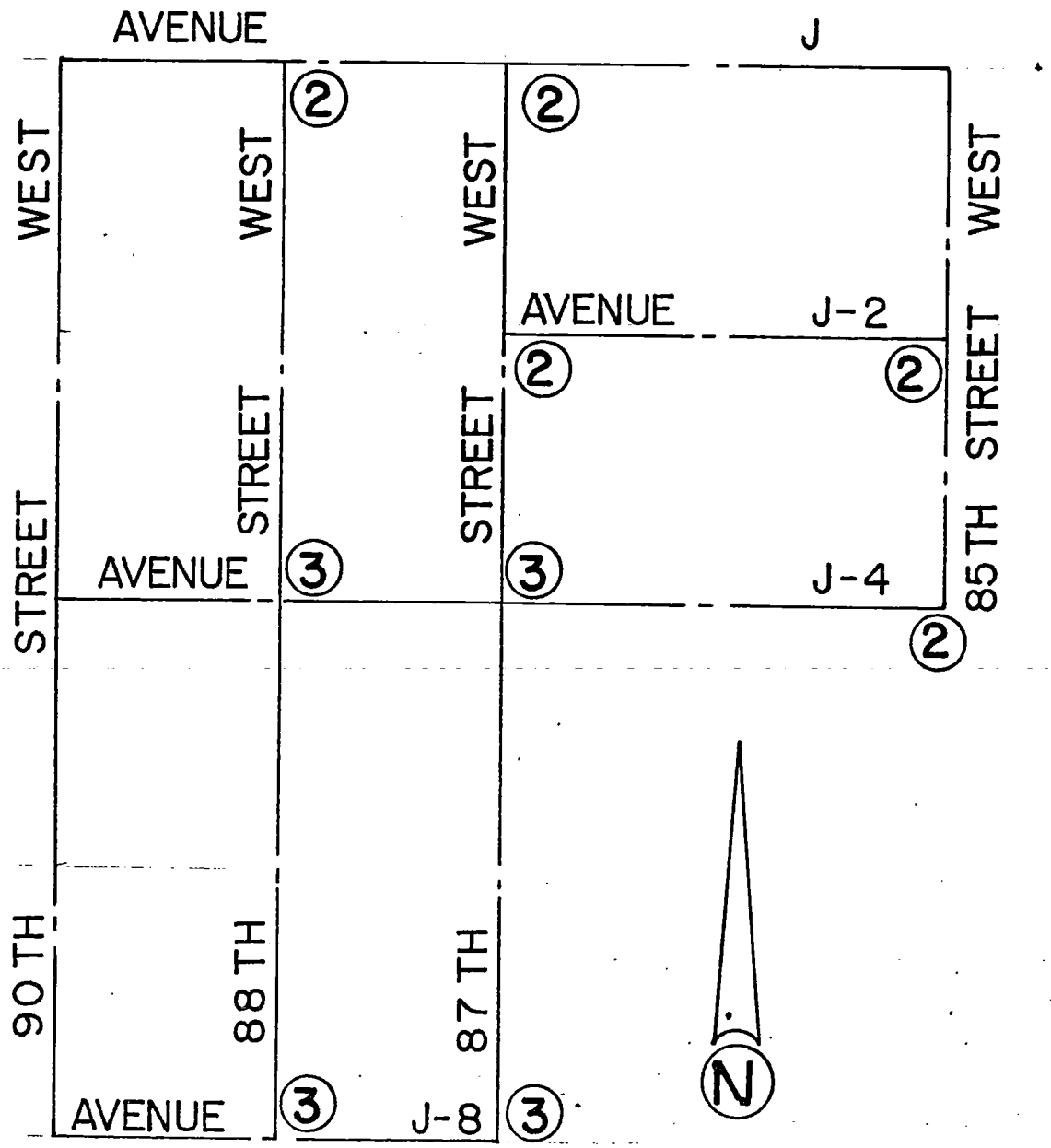

INDEX MAP

NOTE: ALL TIE PTS. ARE 5/8" CAPPED REBAR DOWN 6".

CENTERLINE TIE NOTES

DATE 4-8-85 SHEET 2 OF 3

TRACT NO. 43540

ENGINEER: ROBERT K. KAMEOKA, R.C.E. 15429

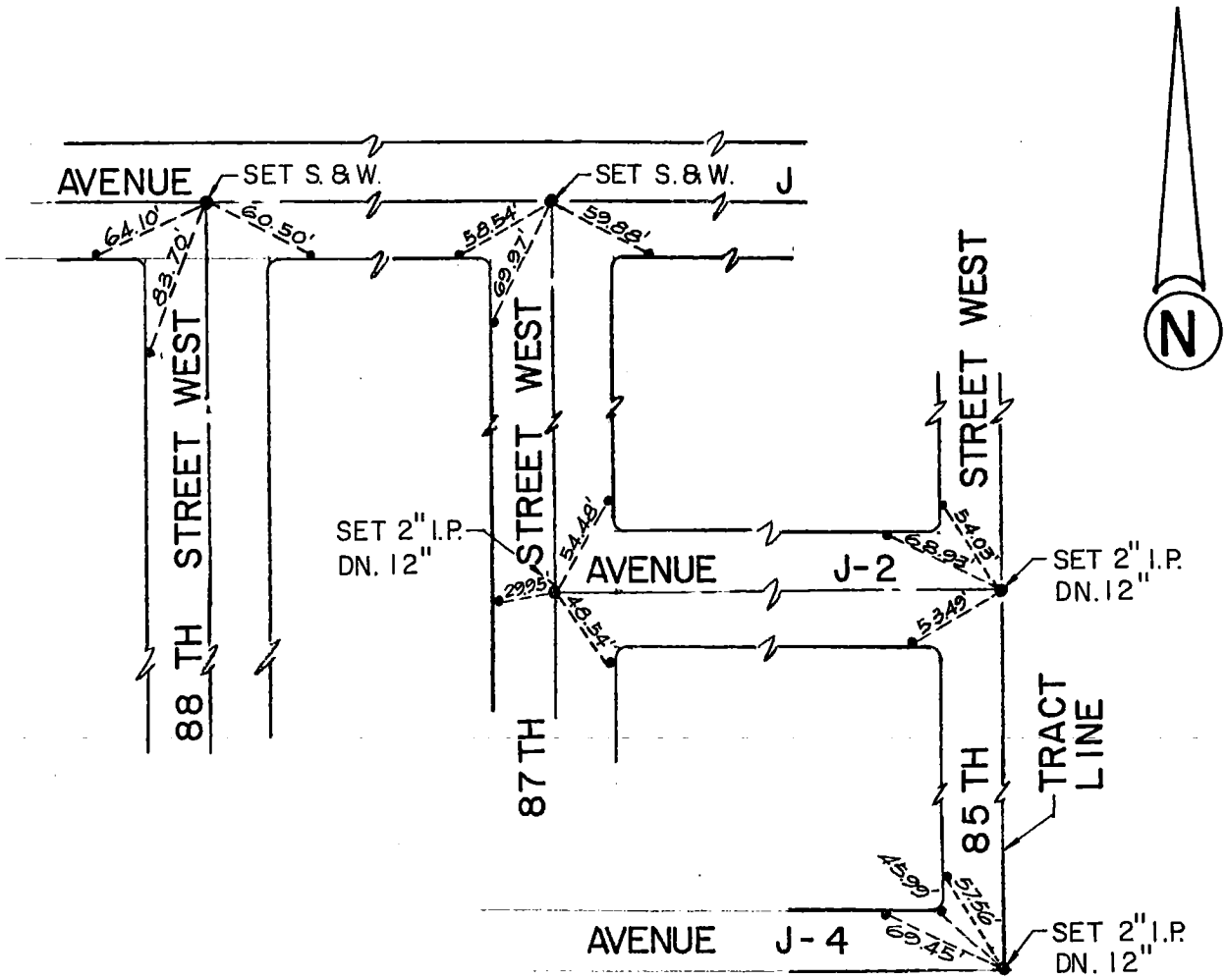

SEE SHEET NO. 3

CENTERLINE TIE NOTES

DATE 4-8-85 SHEET 3 OF 3

TRACT NO. 43540

ENGINEER: ROBERT K. KAMEOKA, R.C.E. 15429

SEE SHEET NO. 2

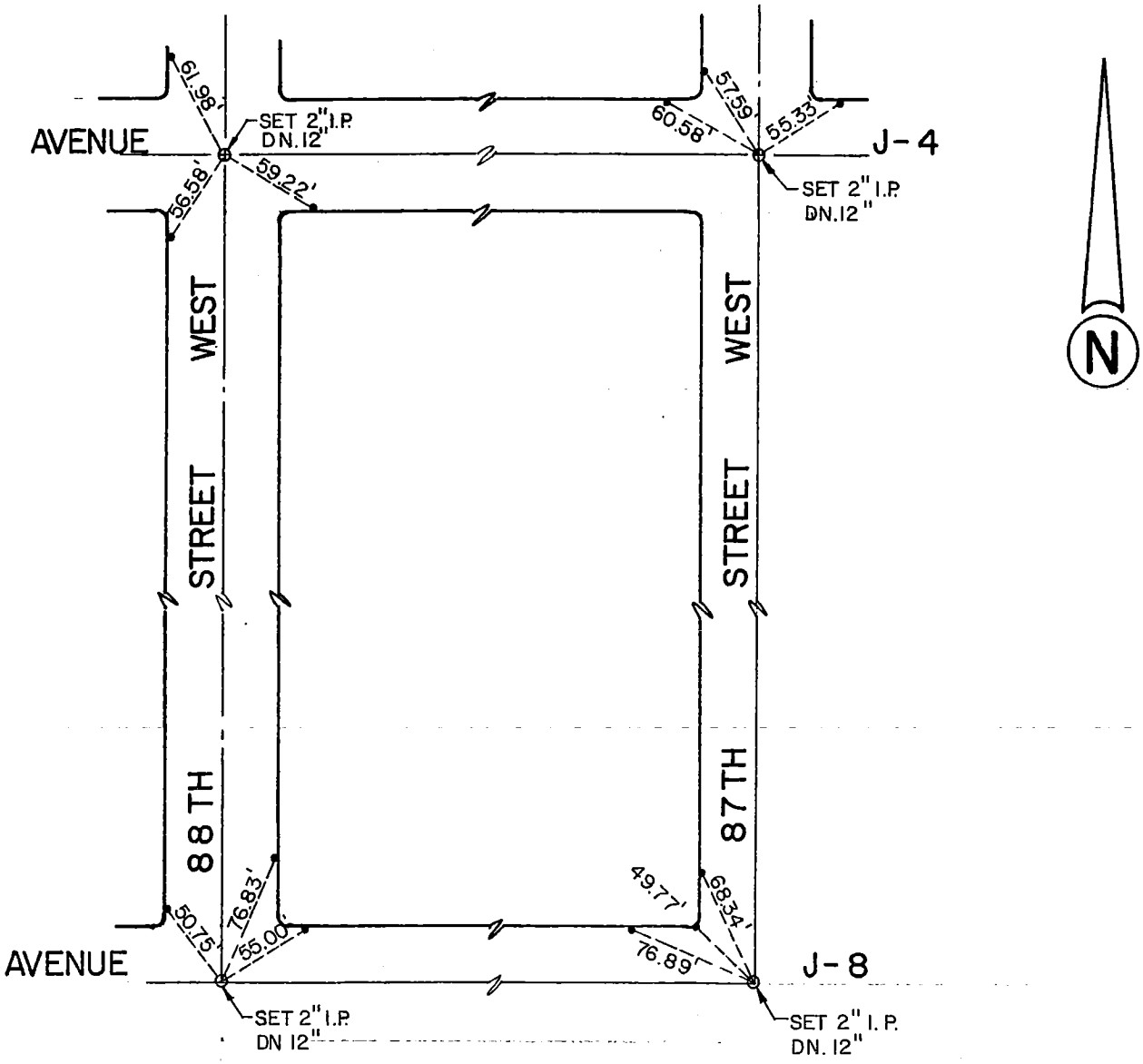

CO ENG FB 3676-4

SURVEY OF Boundary Monuments

SURVEY BY E.L. Pearson & Assoc RCE9783

DATE 1-27-84

F. B. ____ PG. ____

TR. No. 31574

1 of 1

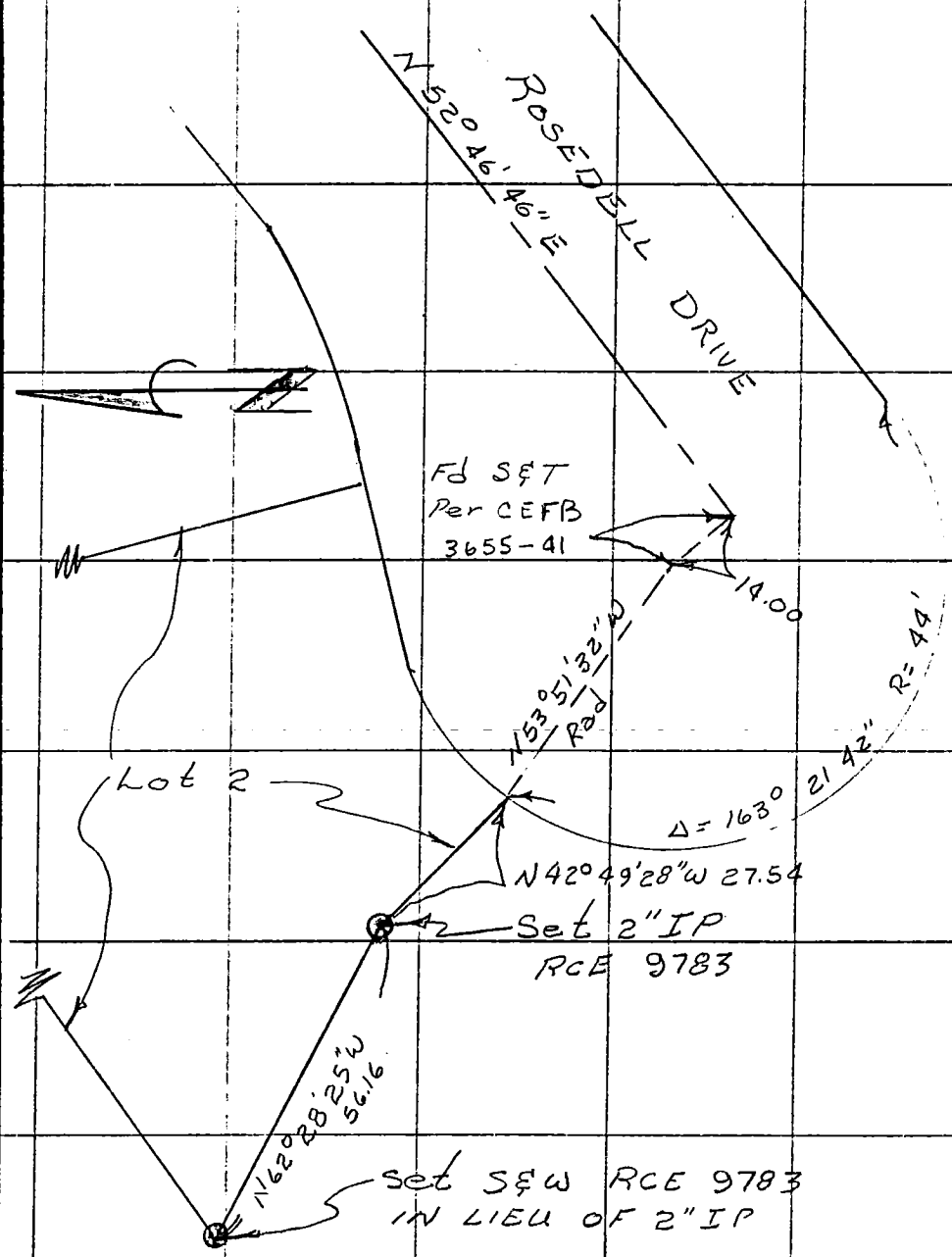

SO. CALIF. BLUE PRINT CO.

CO ENG FB 3676-47

SURVEY OF ℄ Ties

SURVEY BY E.L. Pearson & Assoc

DATE 1-21-95

F. B. _____ PG. _____

TR. No. 33249

Pg. 1 of 4

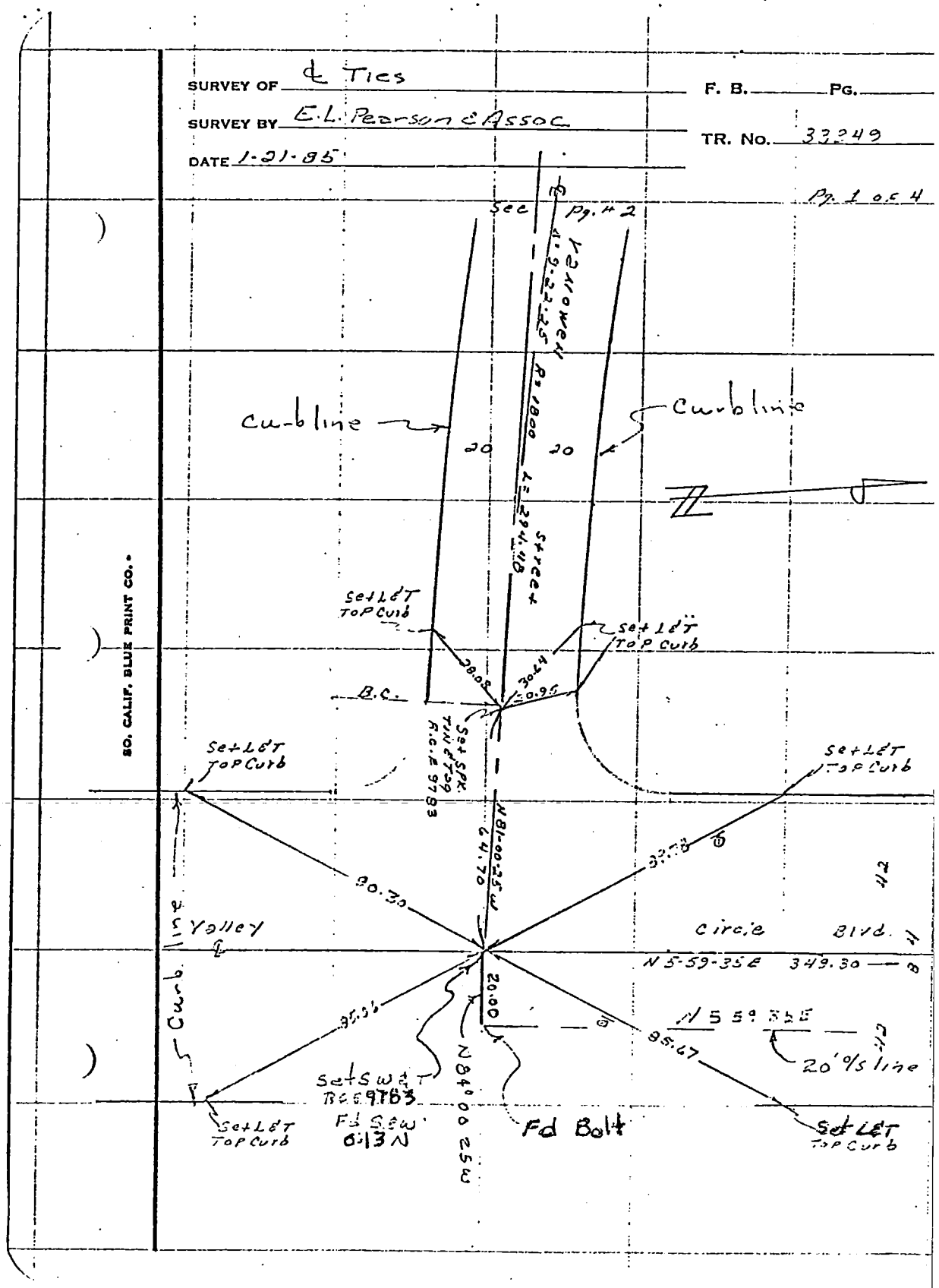

SURVEY OF ½ Ties

SURVEY BY E. L. Pearson & Assoc

DATE 1-21-85

F. B. _____ PG. _____

TR. No. 33949

Pg. # 2 of 4

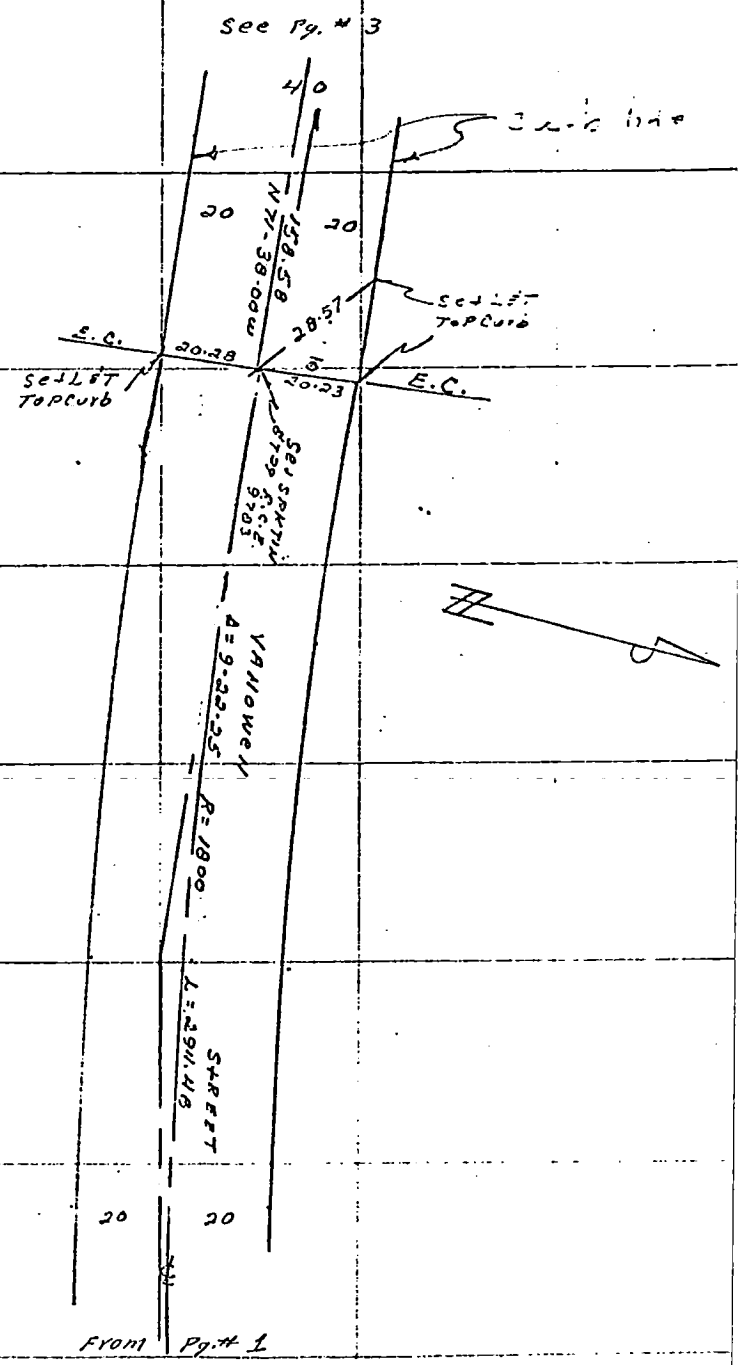

SO. CALIF. BLUE PRINT CO.

CO ENG FB 3675-49

SURVEY OF & Ties

SURVEY BY E. L. Pearson & Assoc

DATE 1-21-85

F. B. _____ PG. _____

TR. No. 33949

Pg #3 of 4

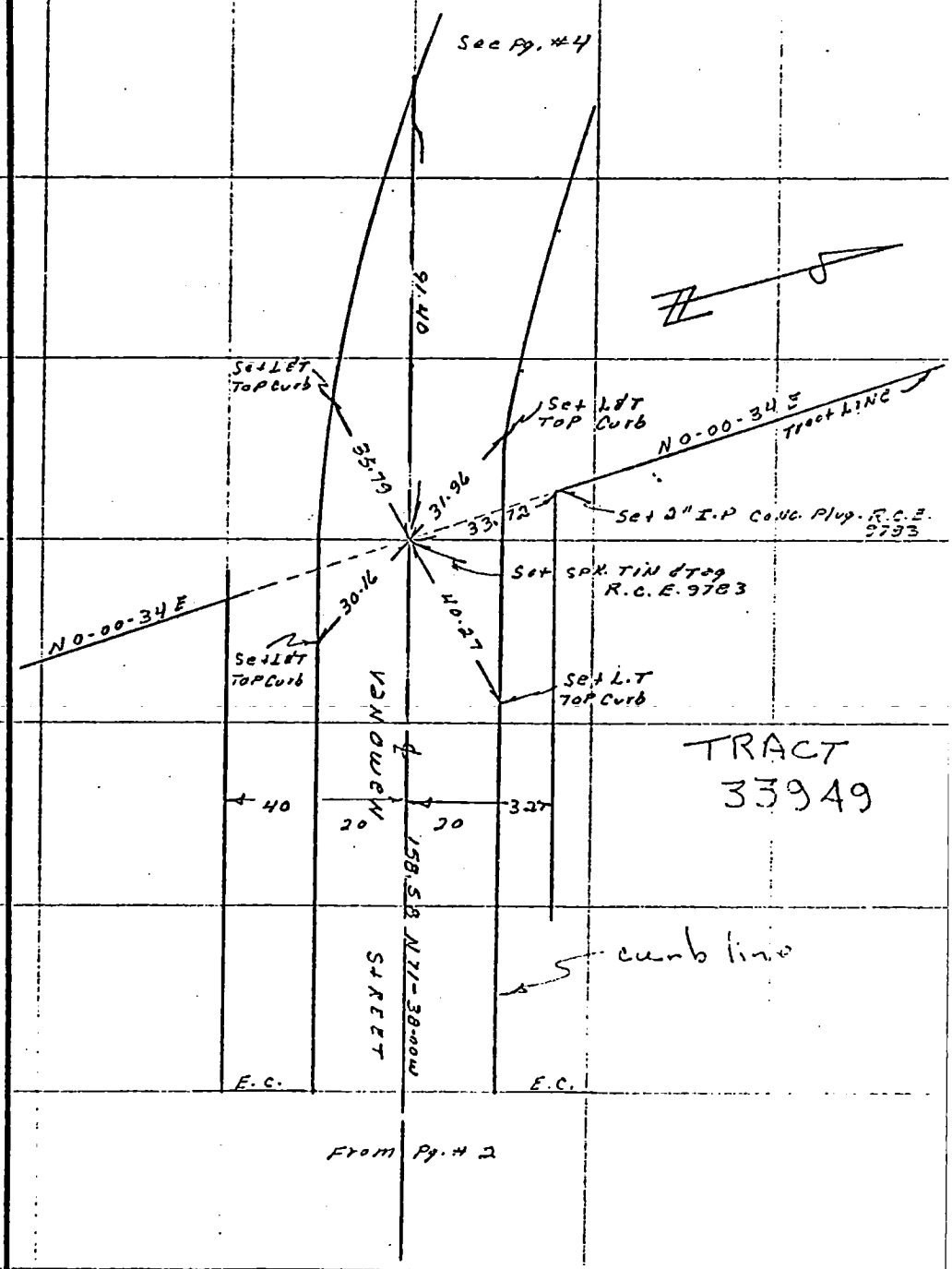

SO. CALIF. BLUE PRINT CO.

CO ENG FB 3476-50

SURVEY OF ℄ Ties F. B. ____ PG. ____

SURVEY BY E.L. Pearson & Assoc TR. No. 33949

DATE 1-21-85

Pg. 4 of 4

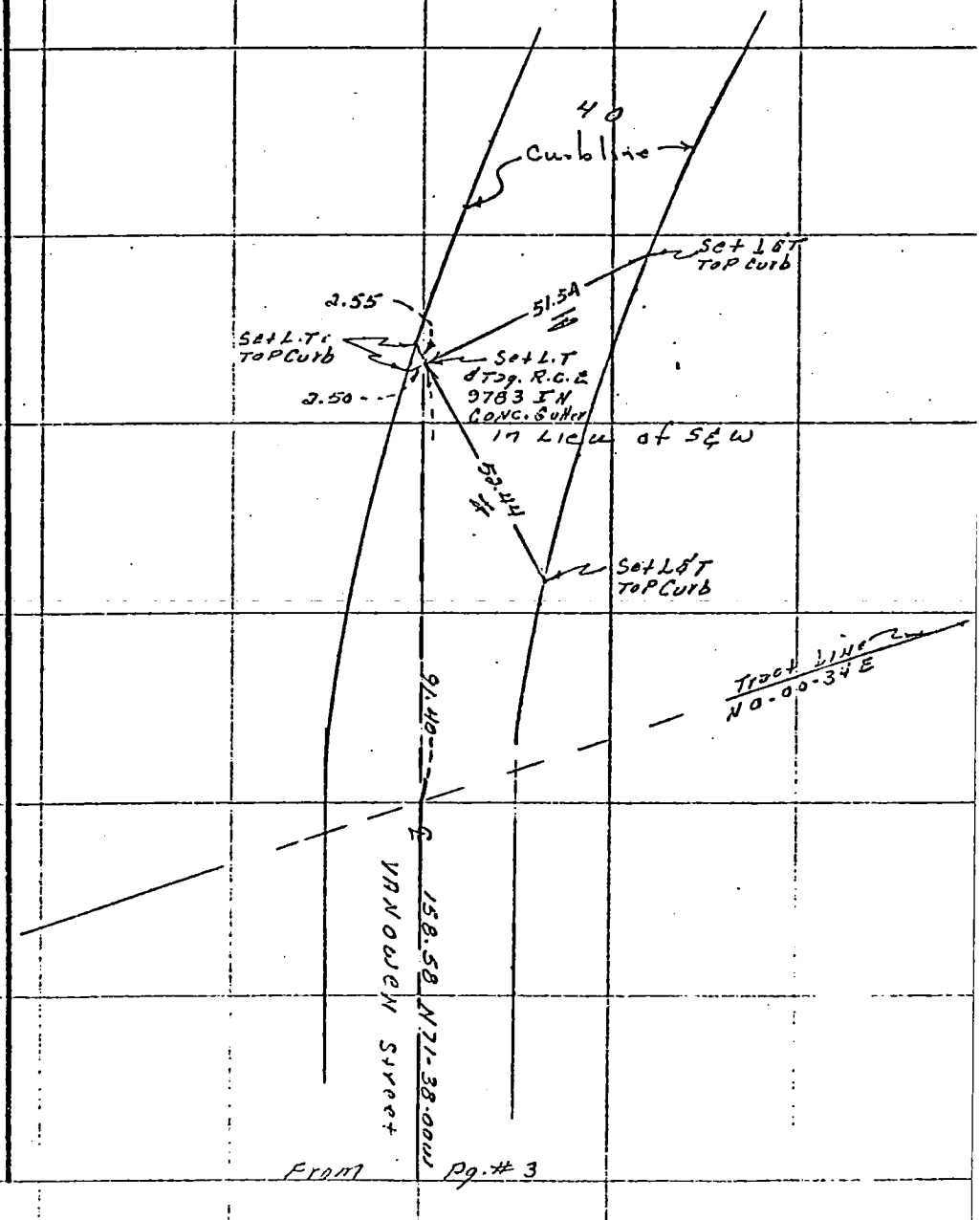

SO. CALIF. BLUE PRINT CO.

CO E G FB 3676-51

SURVEY OF CENTERLINE TIES F. B. ____ PG. ____

SURVEY BY HARVEY A. GOODMAN RCE 15900 TR. NO. 35179

DATE APRIL 1, 1985

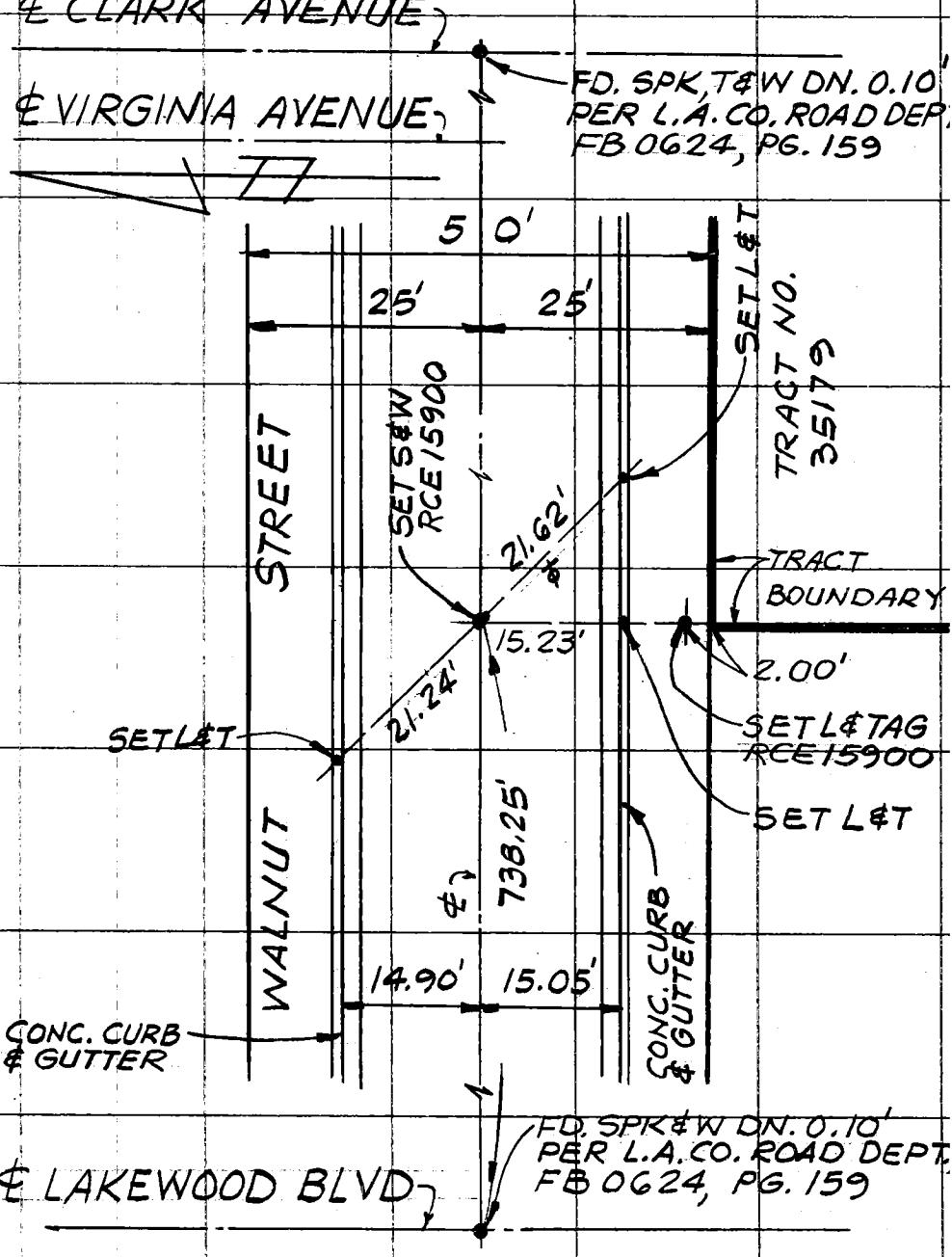

SO. CALIF. BLUE PRINT CO.

CO ENG FB 3676-52

SURVEY OF CENTERLINE TIES F. B. ____ PG. ____

SURVEY BY HARVEY A. GOODMAN RCE 15900 TR. No. 35179

DATE APRIL 1, 1985

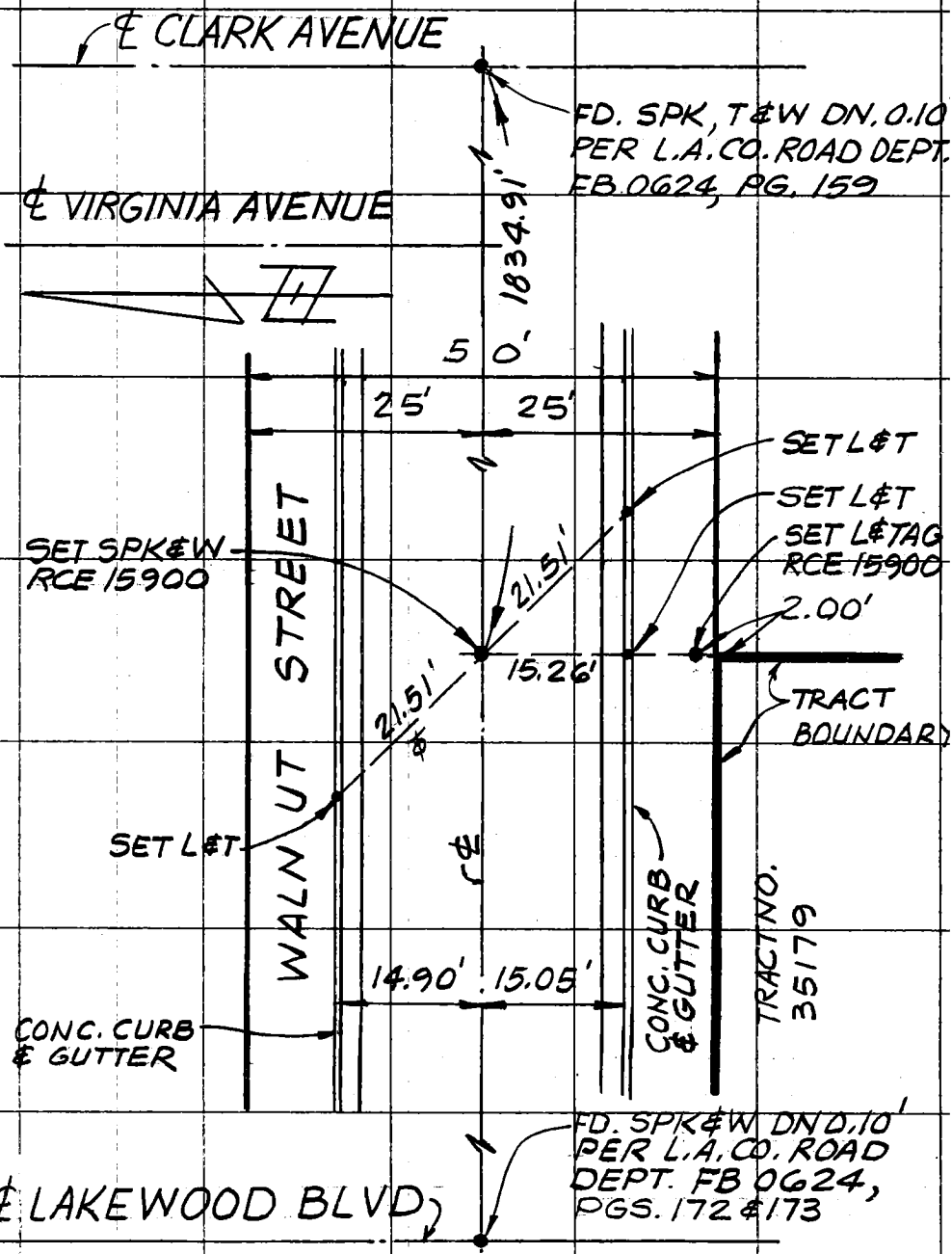

SO. CALIF. BLUE PRINT CO.

SURVEY OF Cornell Road / Countryside Drive / Tr. 42038 PAGE 1 of 8

SURVEYED BY Rosecrans Surveys - LS 4034 DATE April 22, 1985

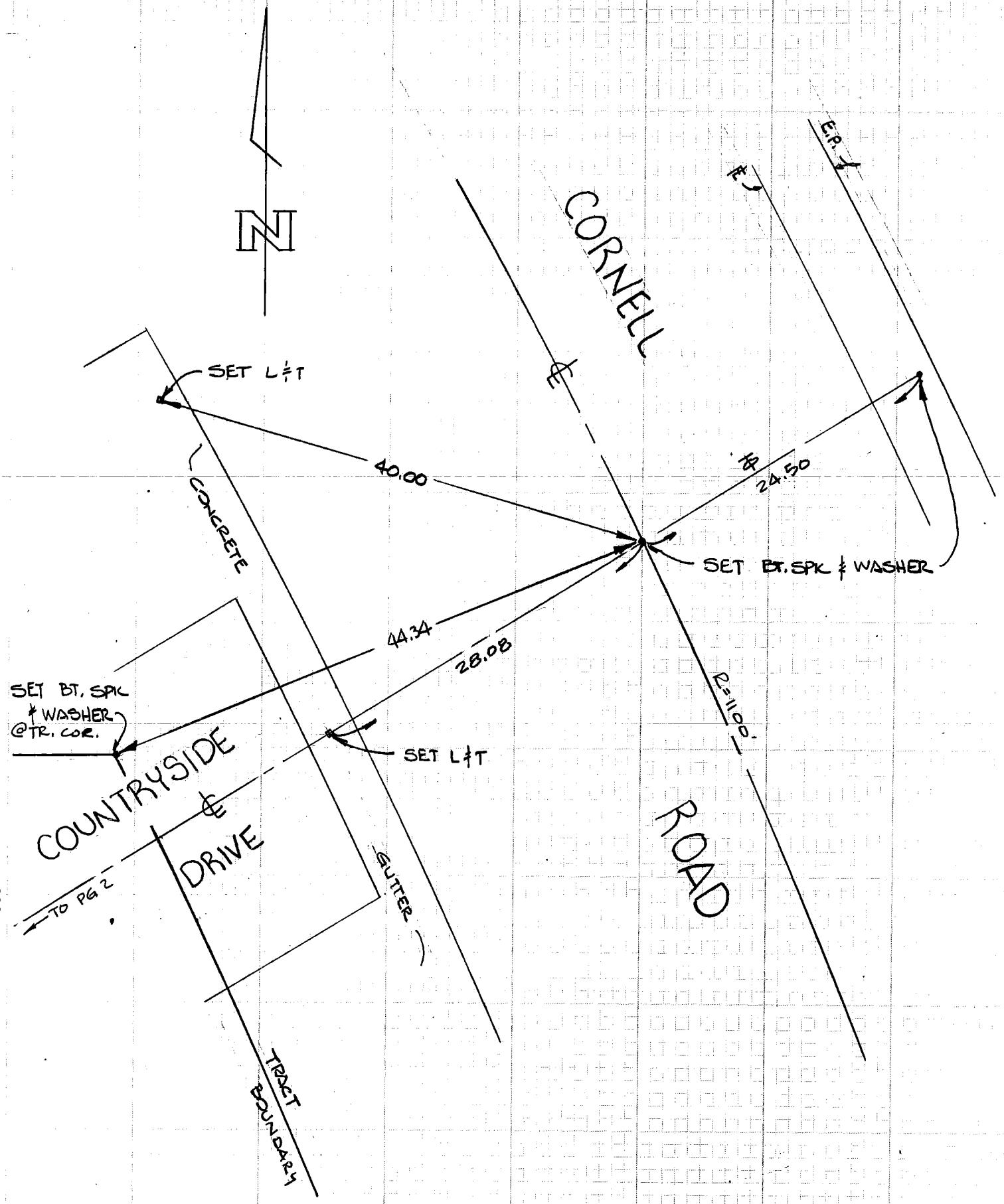

SERVCO NO. 7036

"Rite in the Rain" WEATHERPROOF

SURVEY OF Countryside Drive / Medea Mesa Road / Tr 42038 INDEX _____ PAGE 2 of 8

SURVEYED BY Rosecrans Surveys - LS 4034 DATE March 22, 1985

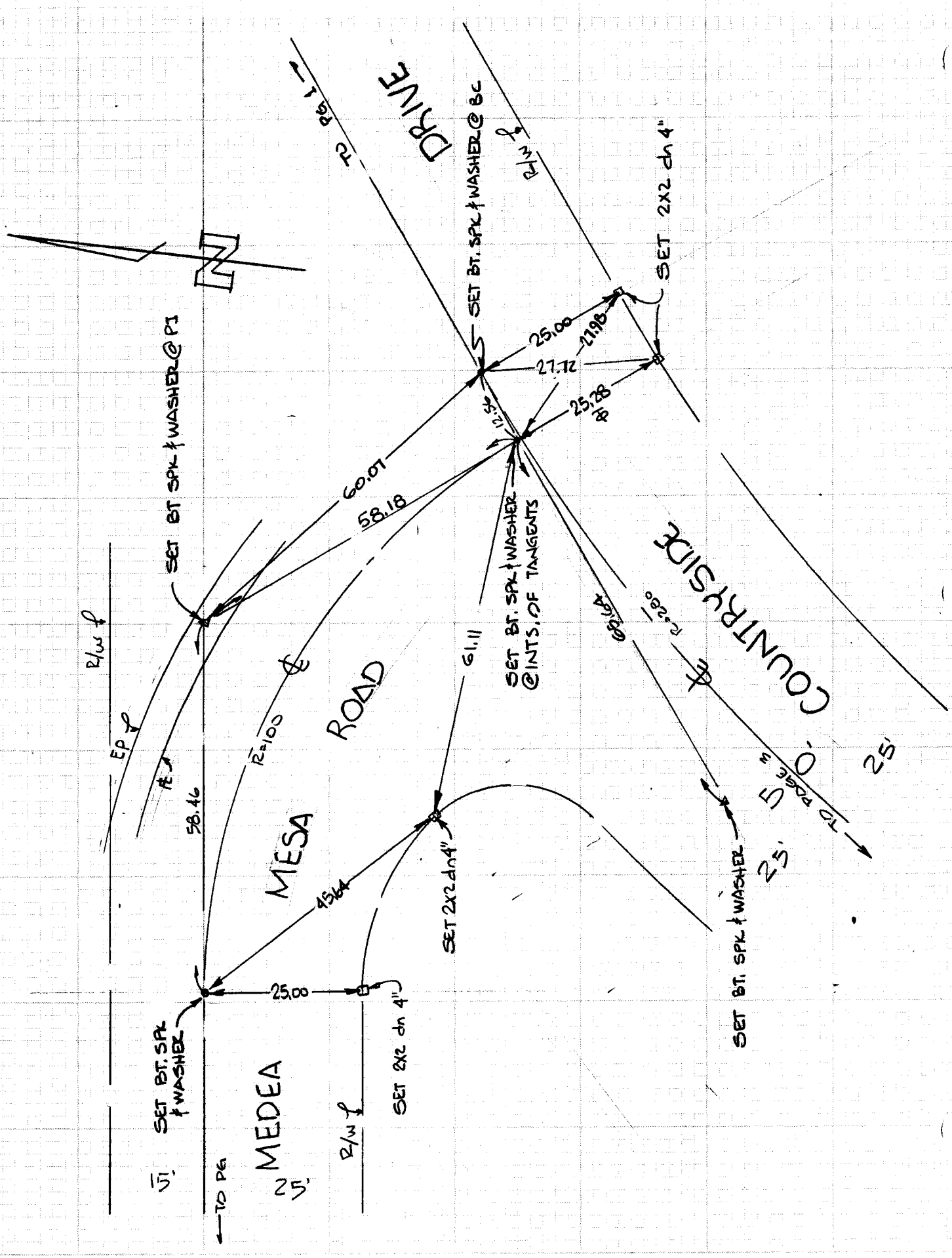

SERVCO NO. 7036

"Rite in the Rain"

SURVEY OF Countryside Drive / French Court / Tr 42038 INDEX _____ PAGE 3 of 8

SURVEYED BY Rosecrans Surveys - LS 4034 DATE March 22, 1985

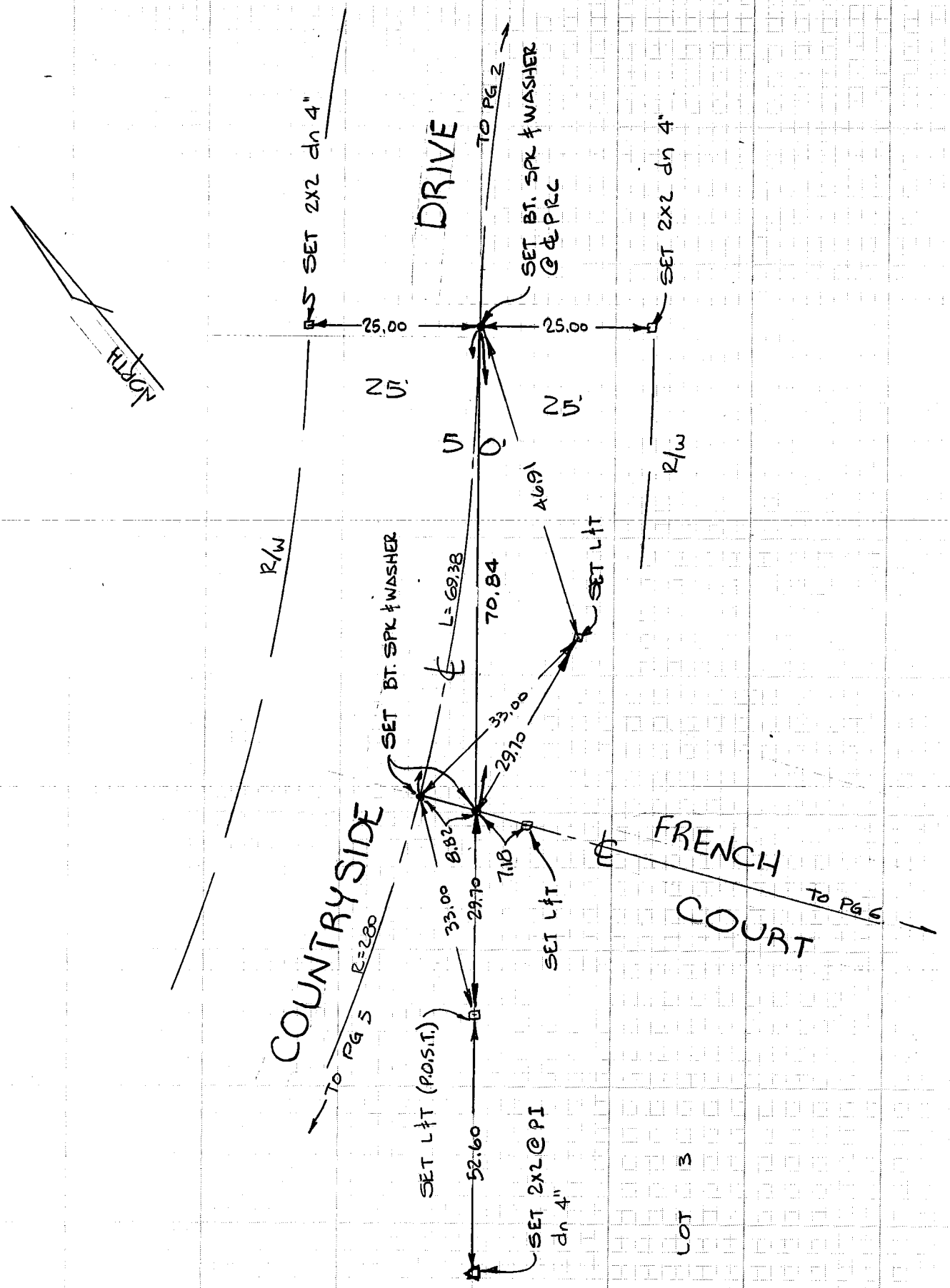

SERVCO NO. 7036

"Rite in the Rain" WEATHERPROOF

SURVEY OF Countryside Drive / Tr. 42038 INDEX PAGE 4 of 8

SURVEYED BY Rosecrans Surveys - LS 4034 DATE March 22, 1985

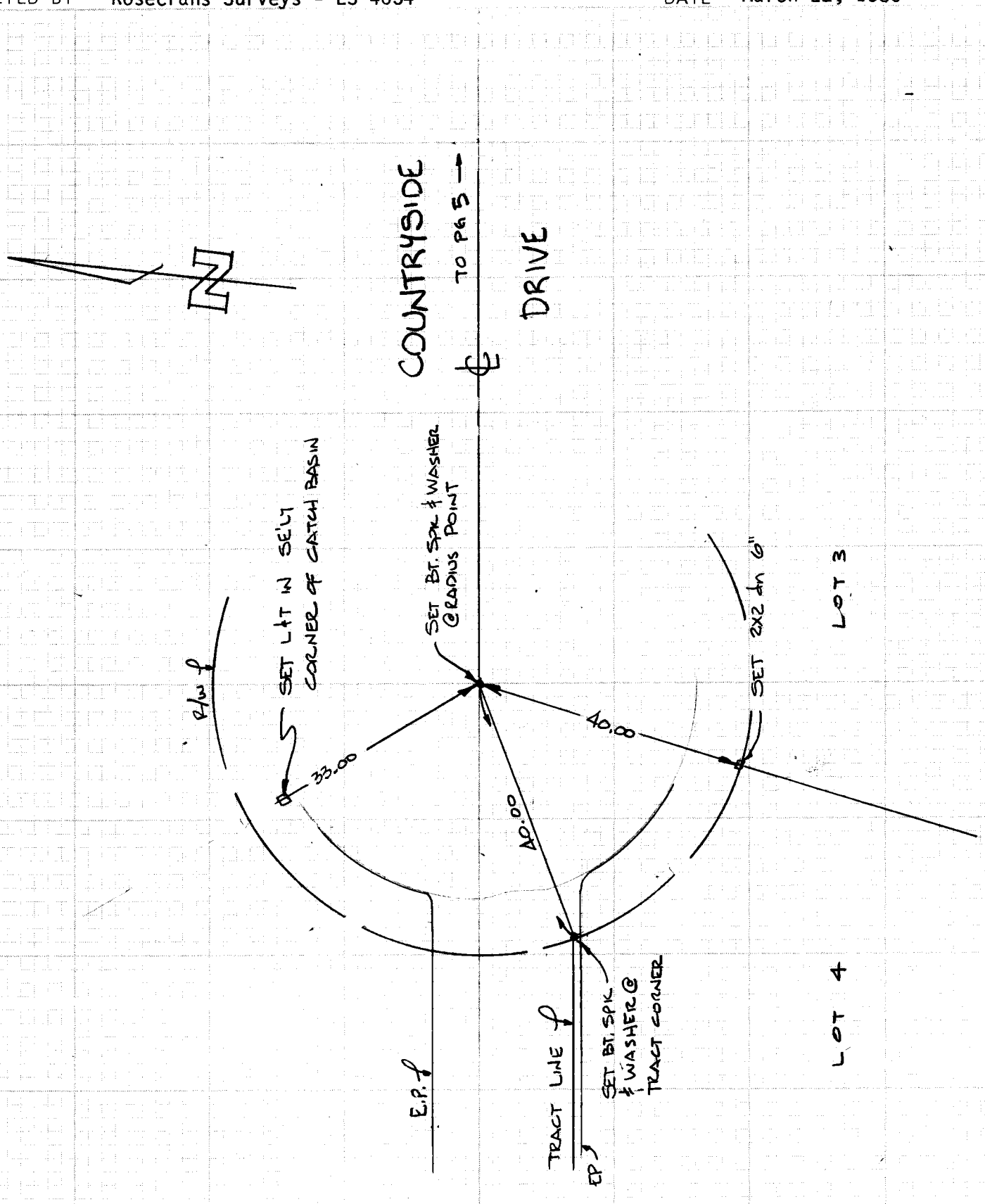

SERVCO NO. 7036

"Rite in the Rain" S-6-48

57

CO ENG FB 3676-57

SURVEY OF Countryside Dive / Tr 42038 INDEX _____ PAGE 5 of 8

SURVEYED BY Rosecrans Surveys - LS 4034 DATE March 22, 1985

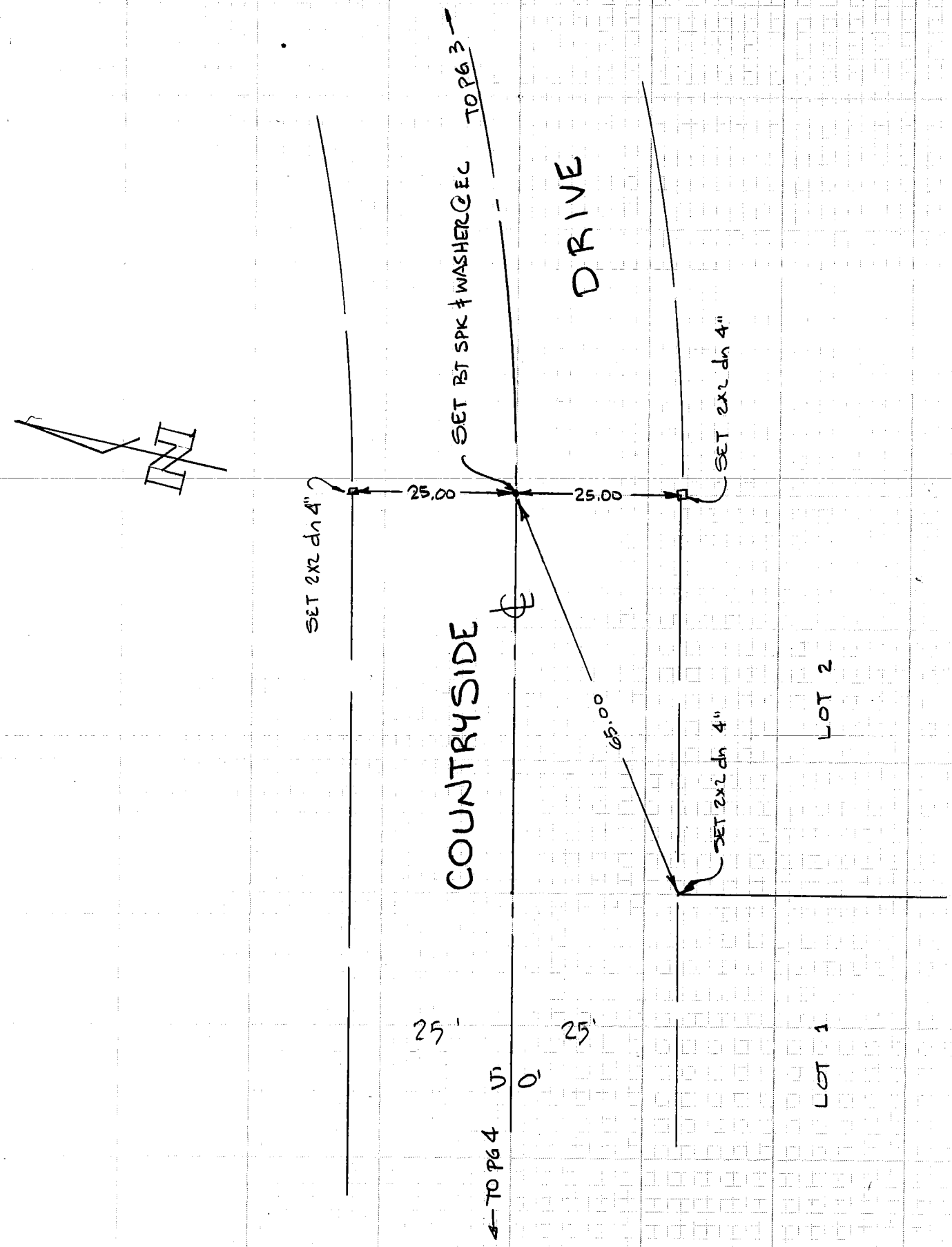

SERVCO NO. 7036

"Rite in the Rain" WEATHERPROOF

S-648

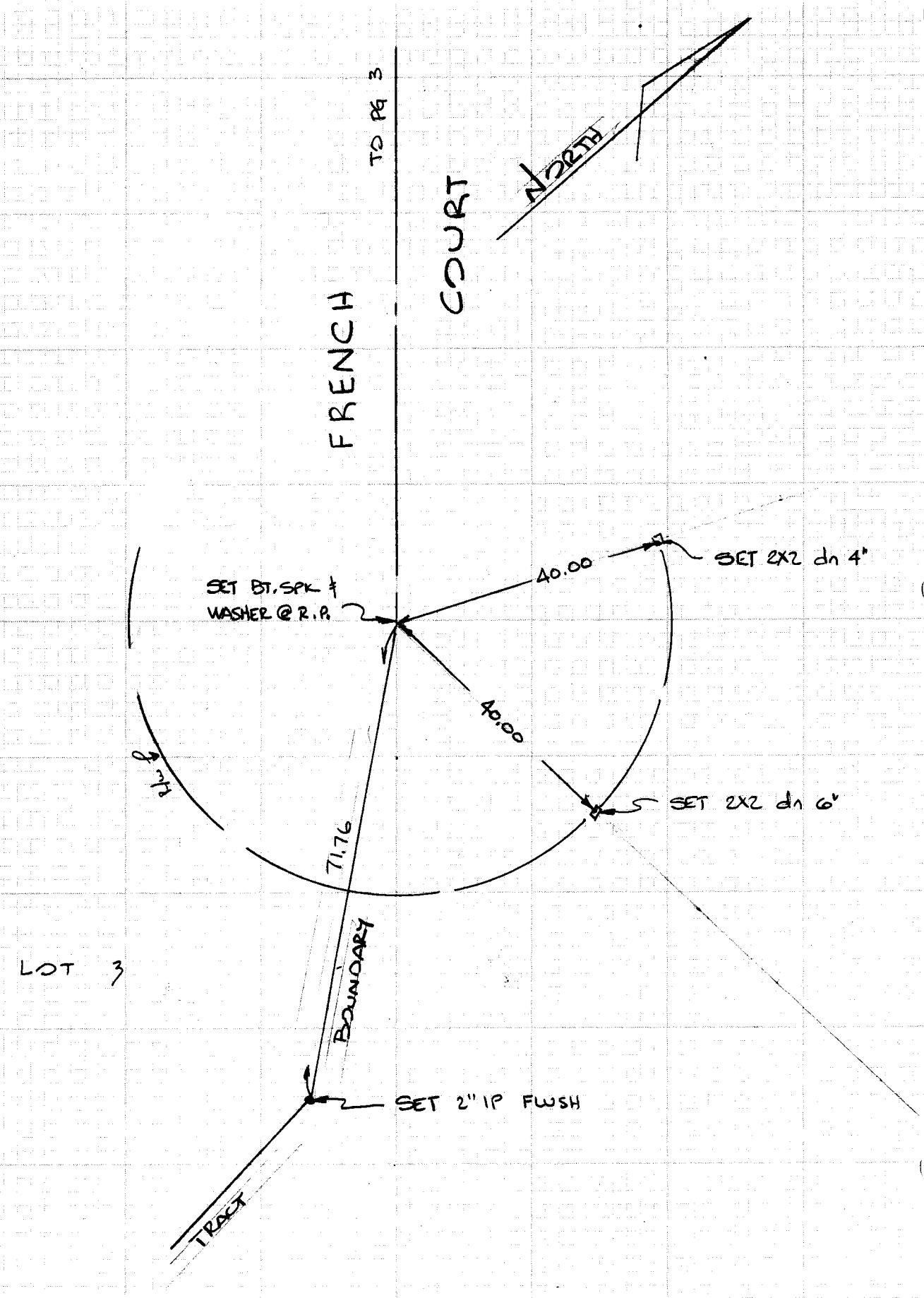

SERVCO NO. 7036

"Rite in the Rain" WEATHERPROOF

SURVEY OF Medea Mesa Road / Tr 42038 INDEX PAGE 7 of 8

SURVEYED BY Rosecrans Surveys - LS 4034 DATE March 22, 1985

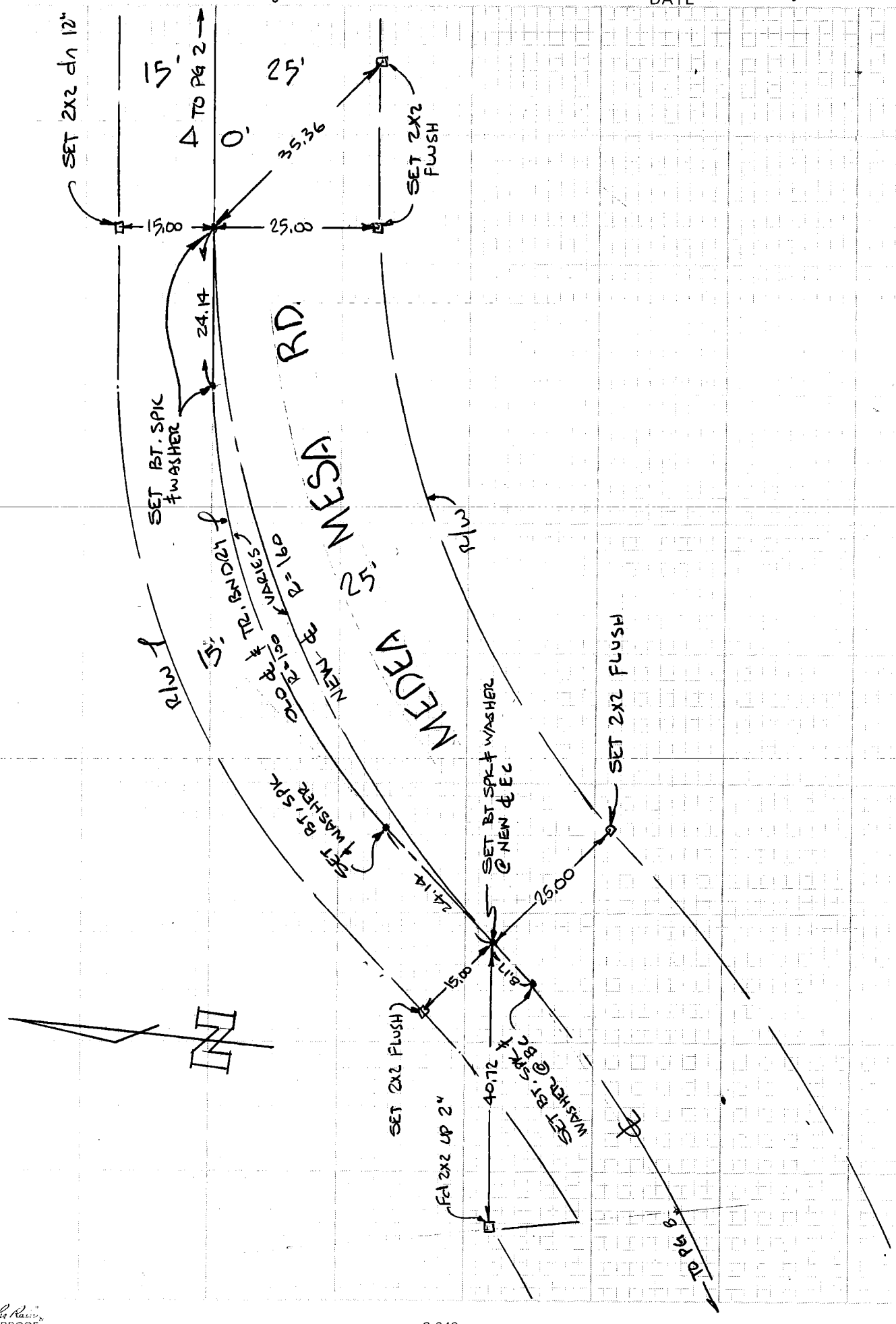

SERVCO NO. 7036

"Rite in the Rain" WEATHERPROOF

S-648

SURVEY OF Medea Mesa Road Tr 42038 INDEX PAGE 8 of 8

SURVEYED BY Rosecrans Surveys - LS 4034 DATE March 22, 1985

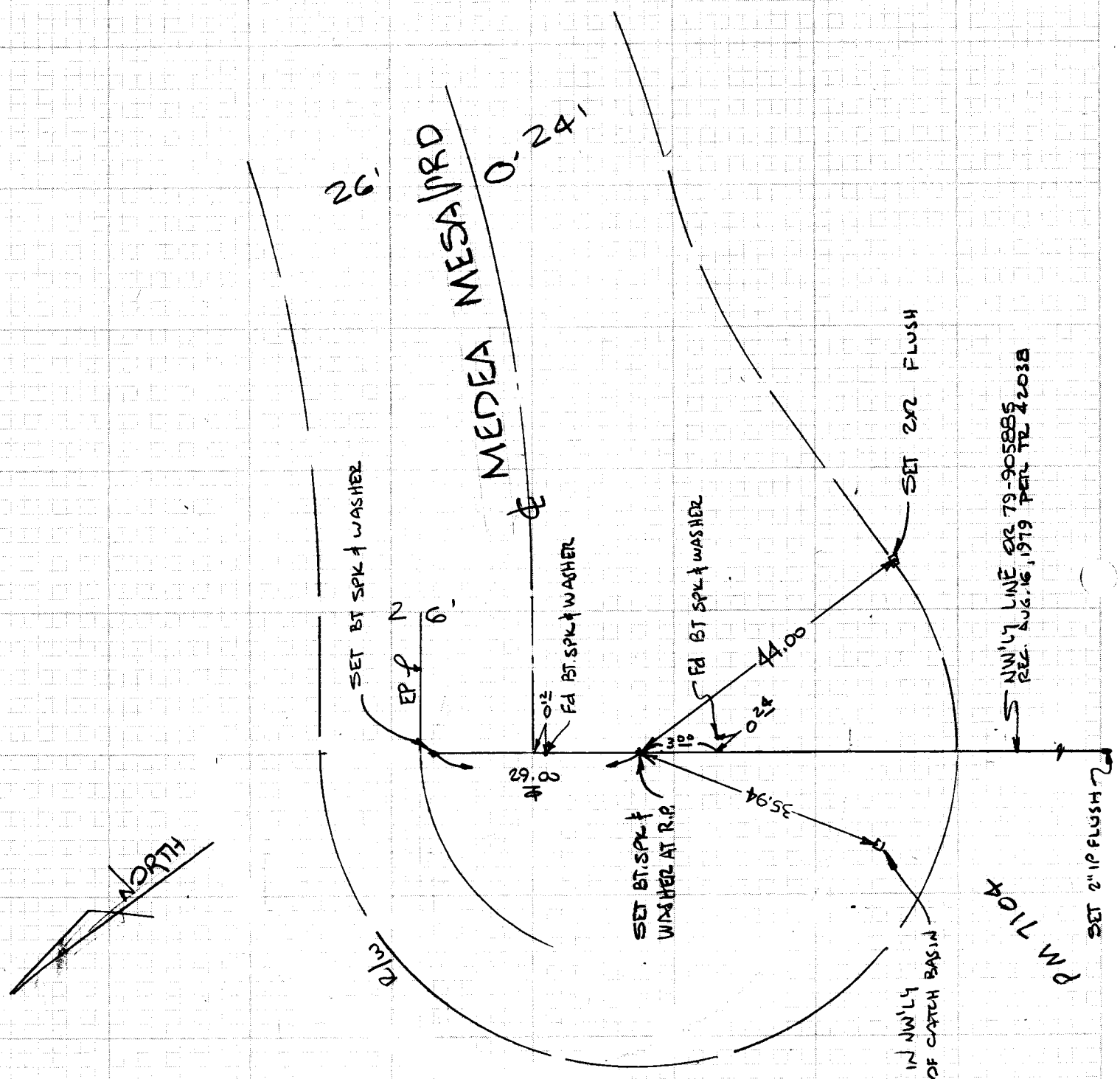

SERVCO NO. 7036

"Rite in the Rain"

61 CO ENG FB 3676-61 100-163

COMMERCE CROWN ZL..ERBACK BUILDING PARCEL MAP 15109 1 OF 2

K.W. LAWLER & ASSOC. R.C.E. 23927 3/19/85

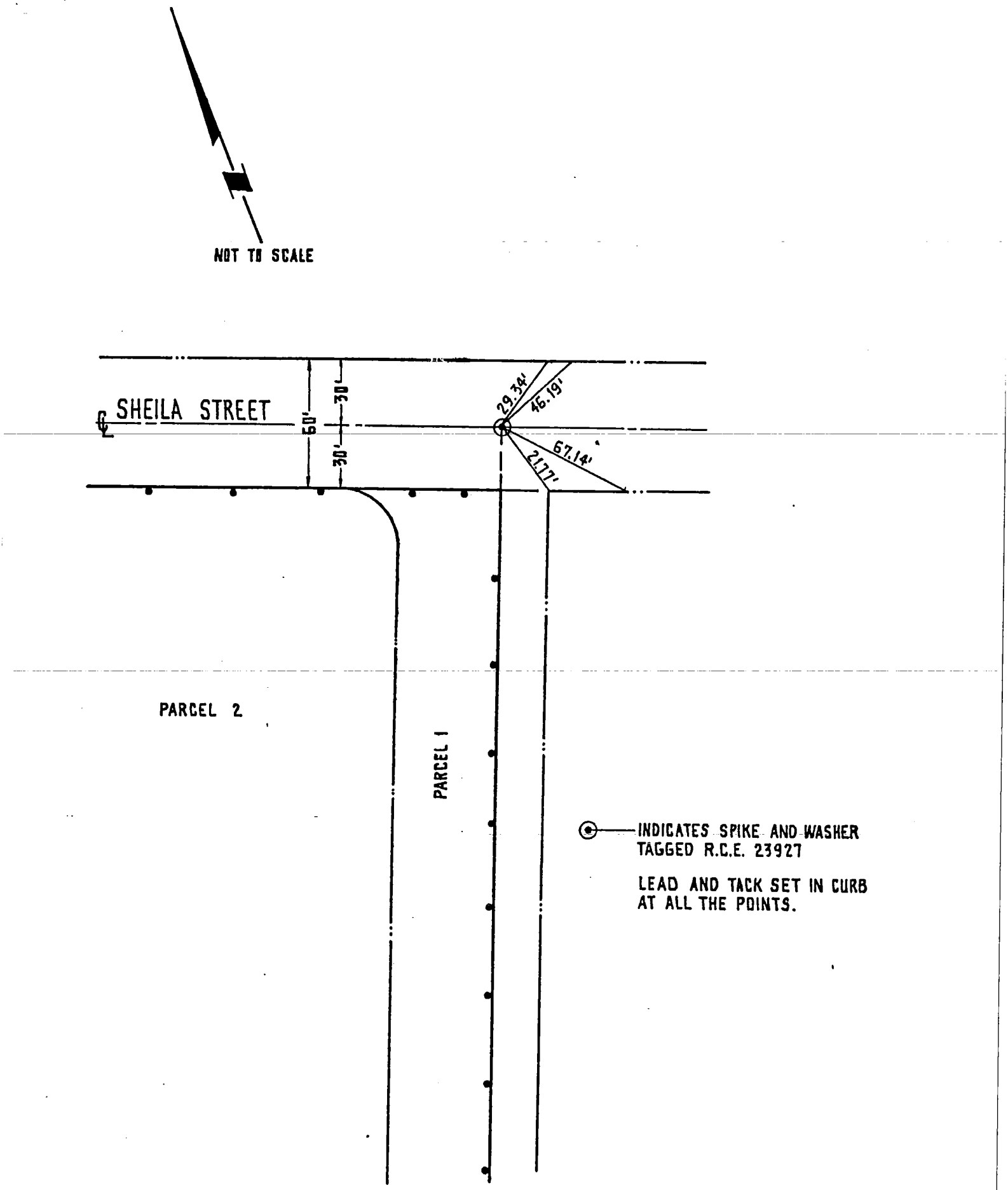

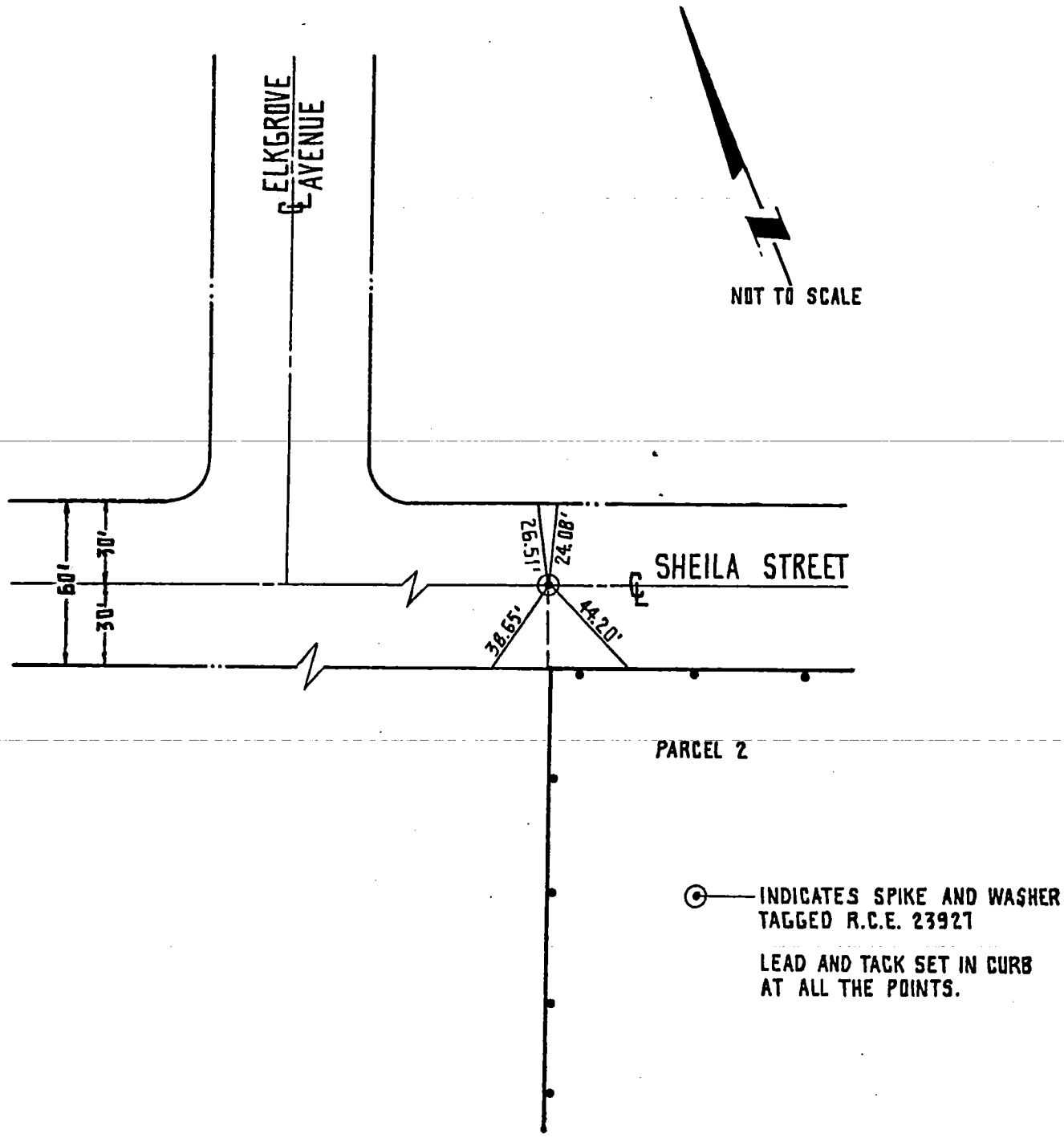
ELKGROVE AVENUE
NOT TO SCALE
SHEILA STREET
60'
30'
30'
26.51'
24.08'
38.65'
44.20'
PARCEL 2
INDICATES SPIKE AND WASHER TAGGED R.C.E. 23927
LEAD AND TACK SET IN CURB AT ALL THE POINTS.

TRACT Nº 43191 DATE 5-10-85 PAGE 1 OF 1

SURVEY BY: JACK OSBORN R.C.E. 16583

OSBORN & ASSOCIATES, INC.

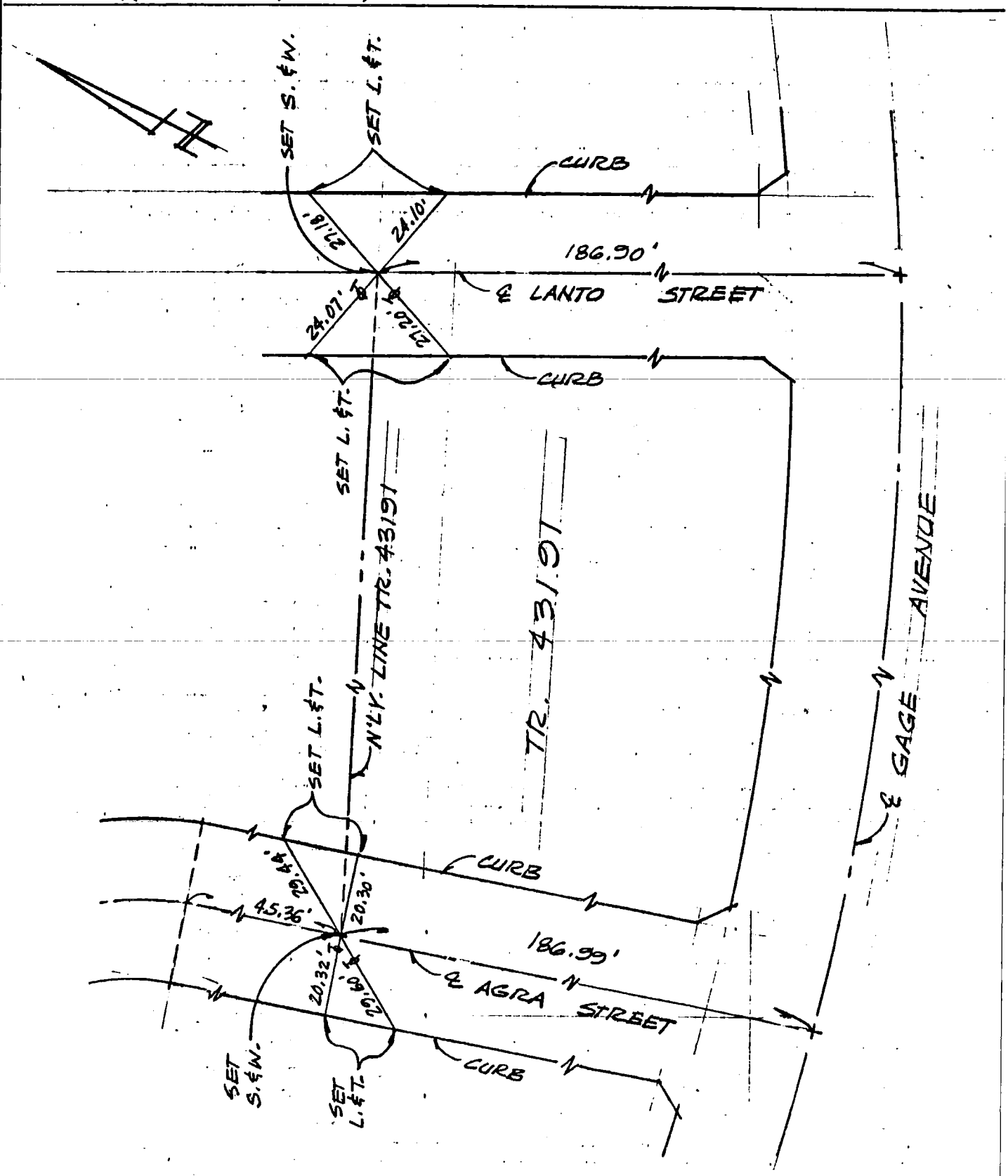

CO ENG FB 3876-64

TRACT Nº 43190 DATE 5-10-85 PAGE 1 OF 1

SURVEY BY: JACK OSBORN R.C.E. 16583

OSBORN & ASSOCIATES, INC.

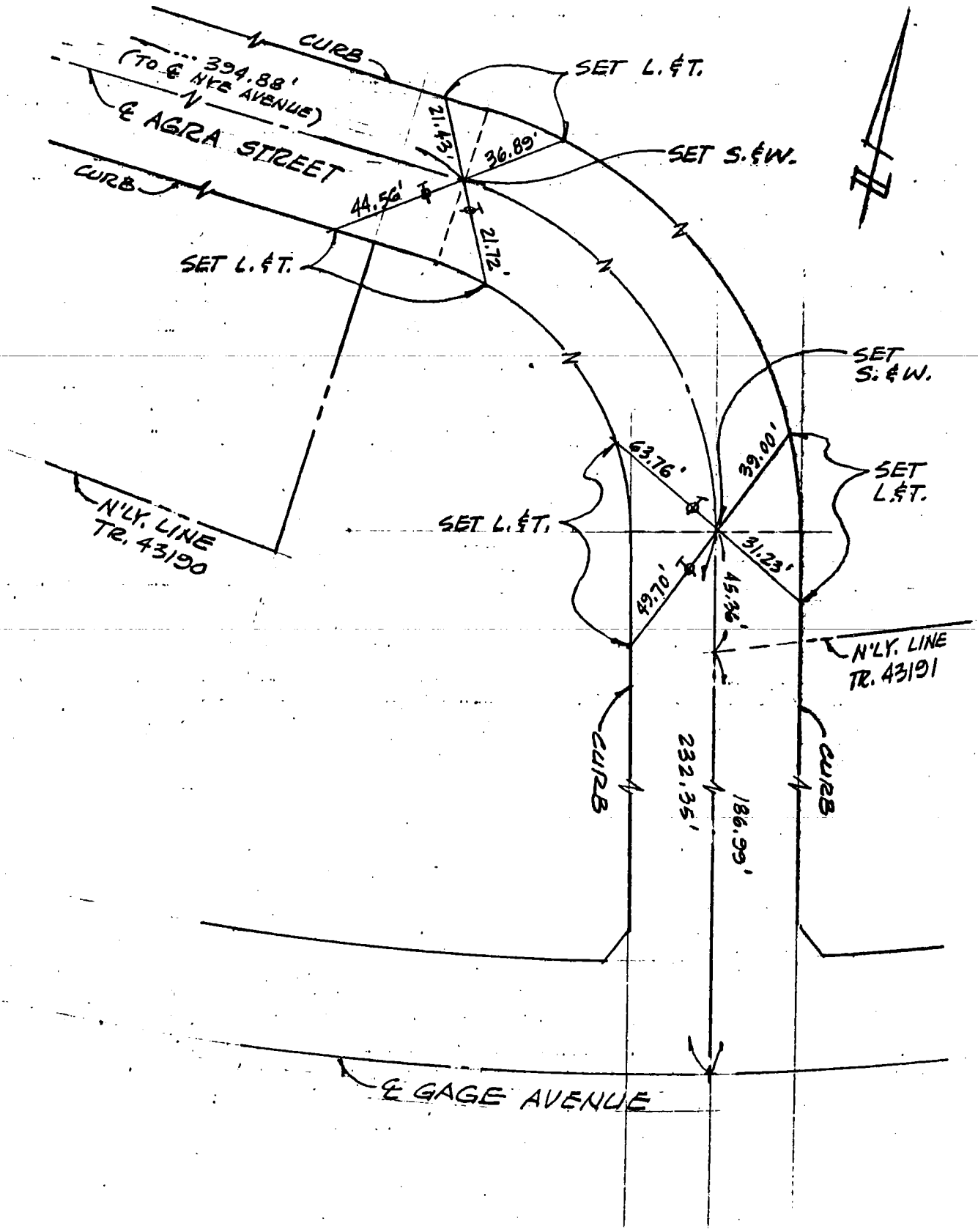

CO ENG FB 3676-65

SURVEY OF MARILYN DRIVE @ ROSEHAVEN LANE F.B. NO. PAGE 1

SURVEY BY ENGINEERING SERVICE CORP. TRACT NO. 38375

DATE 18 NOV. 1982

J.K. NEWVILLE

R.C.E. 13095

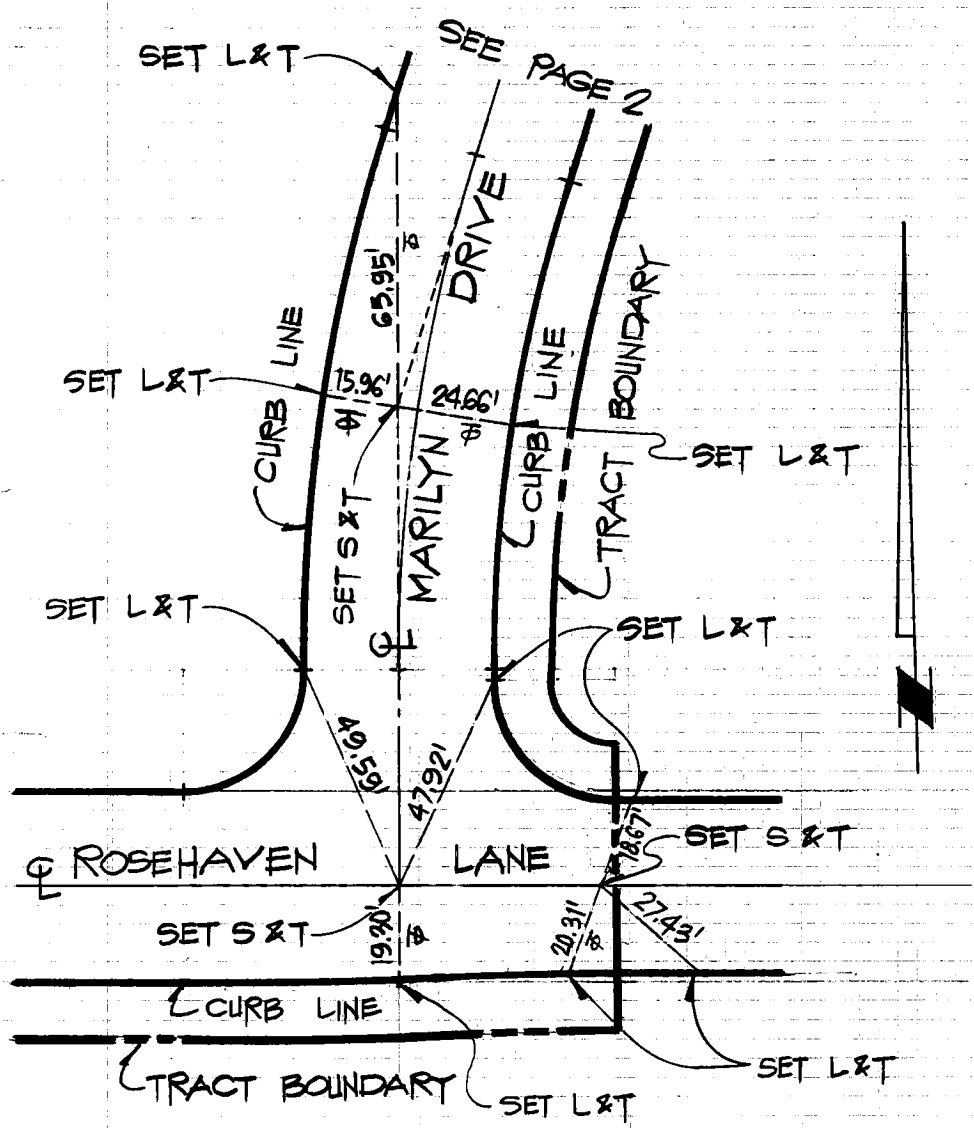

ALL SET L&T'S ARE TAGGED R.C.E. 13095

DO NOT EXTEND NOTES THIS SIDE OF LINE

SURVEYORS SERVICE COMPANY, STA MESA - STOCK NO. 411

CO ENG FB 3676-66 66

SURVEY OF MARILYN DRIVE & TRACT BOUNDARY F B NO. PAGE 2

SURVEY BY ENGINEERING SERVICE CORP. TRACT NO. 38375

DATE 18 NOV. 1982

J.K. NEWVILLE
R.C.E. 13095

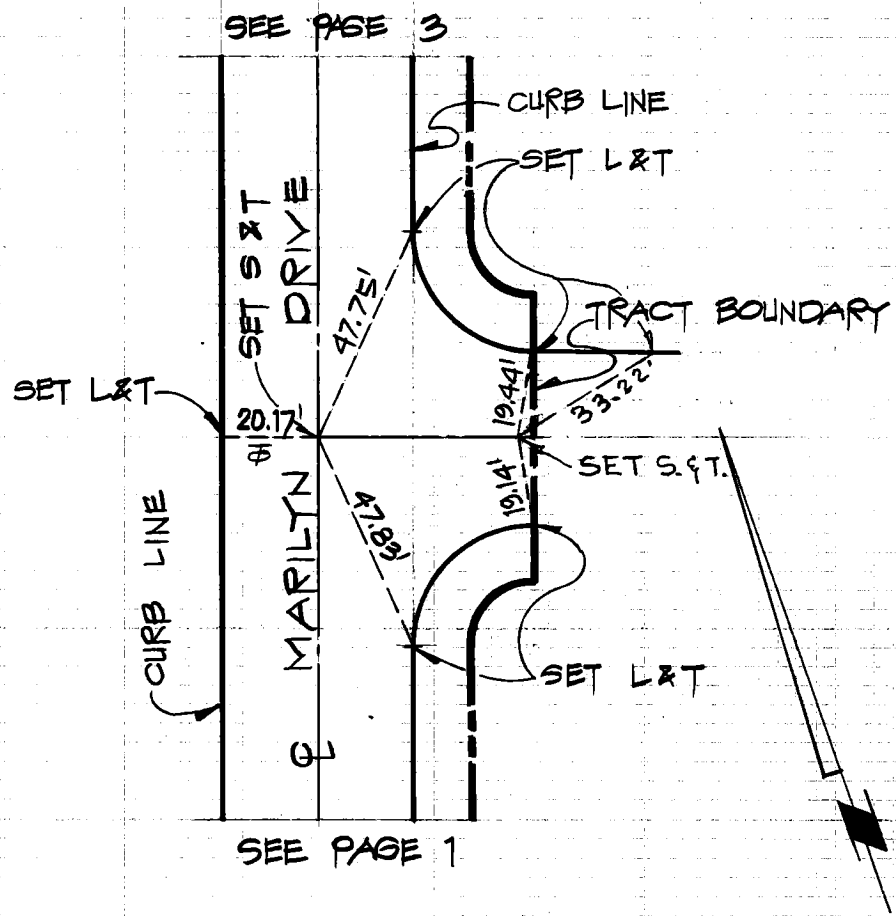

ALL SET L&T'S ARE TAGGED R.C.E. 13095

SURVEYORS SERVICE COMPANY, STA MESA - STOCK NO. 411
DO NOT EXTEND NOTES THIS SIDE OF LINE

CO ENG FB 3070-07 67

SURVEY OF MARILYN DRIVE & TRACT BOUNDARY F.B. NO. PAGE 3

SURVEY BY ENGINEERING SERVICE CORP. TRACT NO. 38375

DATE 18 NOV. 1982

J.K. NEWVILLE

R.C.E. 13095

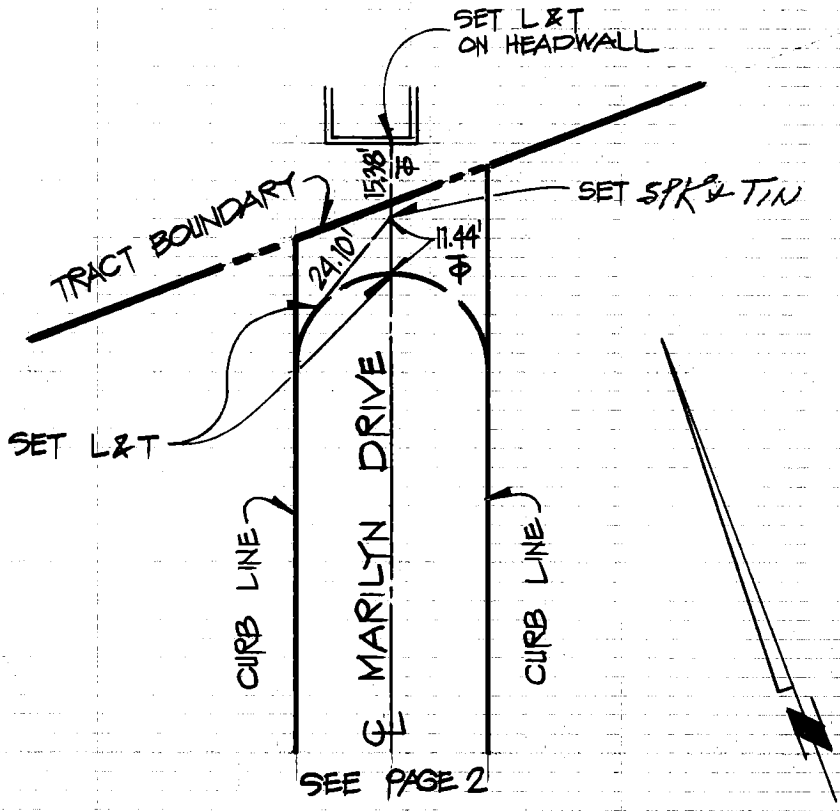

ALL SET L&T'S ARE TAGGED R.C.E. 13095

SURVEYORS SERVICE COMPANY, STA MESA - STOCK NO. 411

DO NOT EXTEND NOTES THIS SIDE OF LINE

SURVEY OF CINDY COURT F.B. NO. PAGE 4

SURVEY BY ENGINEERING SERVICE CORP. TRACT NO. 38375

DATE 18 NOV. 1982

J.K. NEWVILLE

R.C.E. 13095

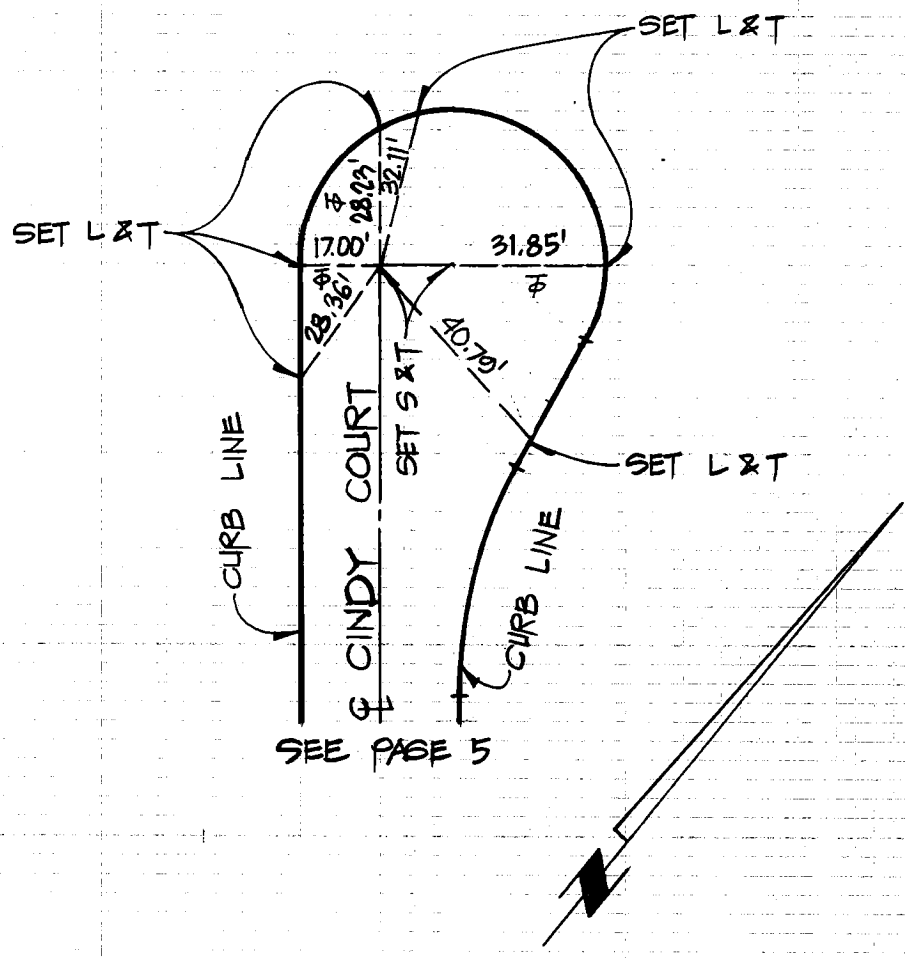

SEE PAGE 5

ALL SET L&T'S ARE TAGGED R.C.E. 13095

SURVEYORS SERVICE COMPANY, STA MESA - STOCK NO. 411

DO NOT EXTEND NOTES THIS SIDE OF LINE

SURVEY OF CINDY COURT F B NO. PAGE 5

SURVEY BY ENGINEERING SERVICE CORP. TRACT NO. 38375

DATE 18 NOV. 1982

J.K. NEWVILLE

R.C.E. 13095

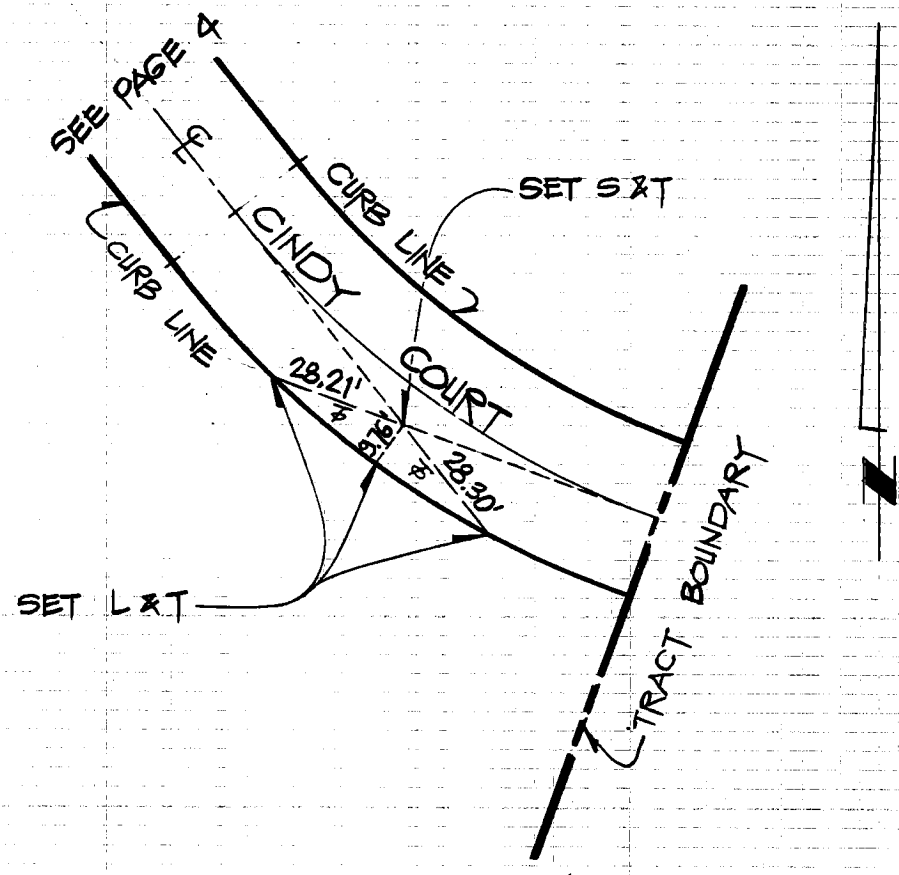

ALL SET L&T'S ARE TAGGED R.C.E. 13095

SURVEYORS SERVICE COMPANY, STA MESA - STOCK NO. 411

DO NOT EXTEND NOTES THIS SIDE OF LINE

SAM PLACE

SURVEY OF & TRACT BOUNDARY F B NO. PAGE 6

SURVEY BY ENGINEERING SERVICE CORP. TRACT NO. 38375

DATE 18 NOV. 1982

J.K. NEWVILLE
R.C.E. 13095

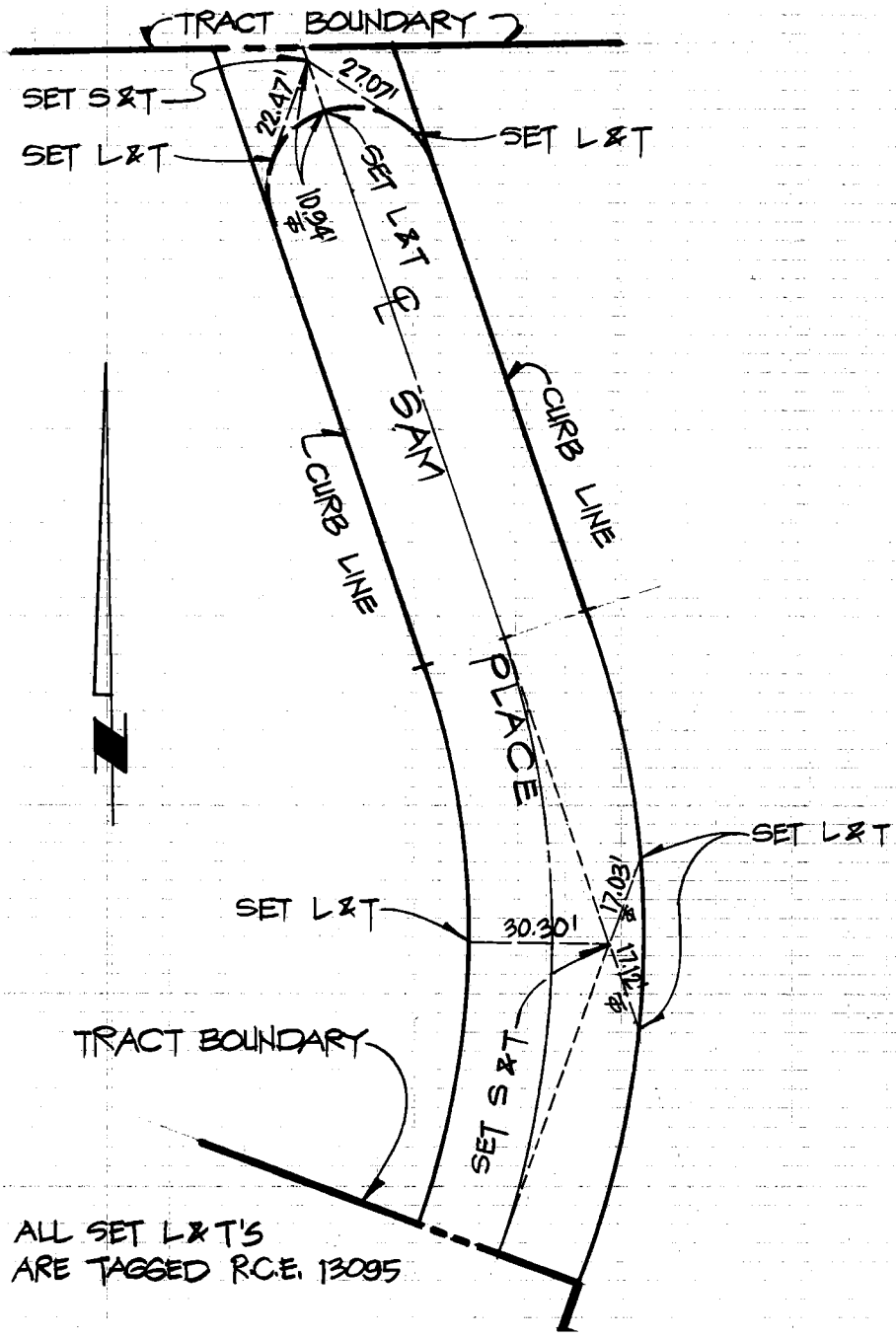

ALL SET L&T'S
ARE TAGGED R.C.E. 13095

SURVEYORS SERVICE COMPANY STA MESA - STOCK NO. 411
DO NOT EXTEND NOTES THIS SIDE OF LINE

CO ENG FB 3676-71

SURVEY OF OAK KNOLL CIRCLE F B NO. ____ PAGE ____

SURVEY BY GILBERT ENG. CO. TRACT NO. 43608

DATE 5-14-85

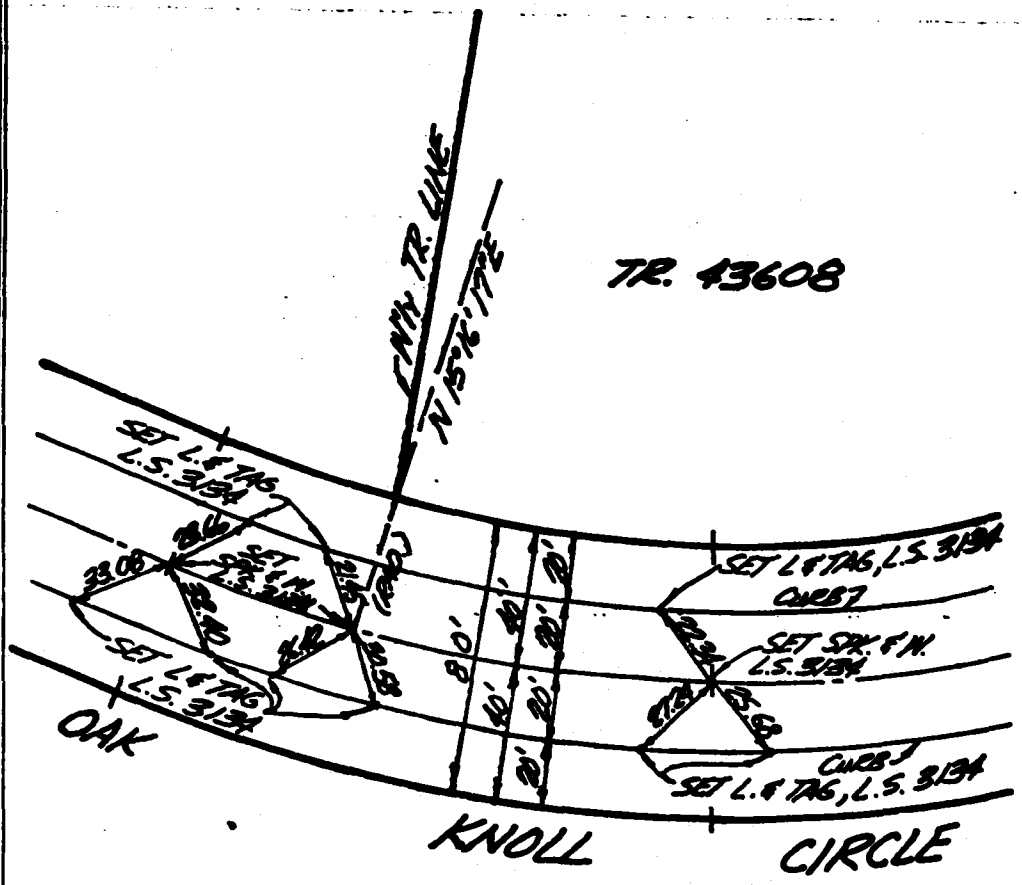

SURVEYORS SERVICE COMPANY COSTA MESA - STOCK NO. 411

DO NOT EXTEND NOTES THIS SIDE OF LINE

CO ENG FB 3676-72 - 2

SURVEY OF OAK KNOLL CIRCLE F B NO. ____ PAGE ____
SURVEY BY GILBERT ENG. CO. TRACT NO. 43608
DATE 5-14-85

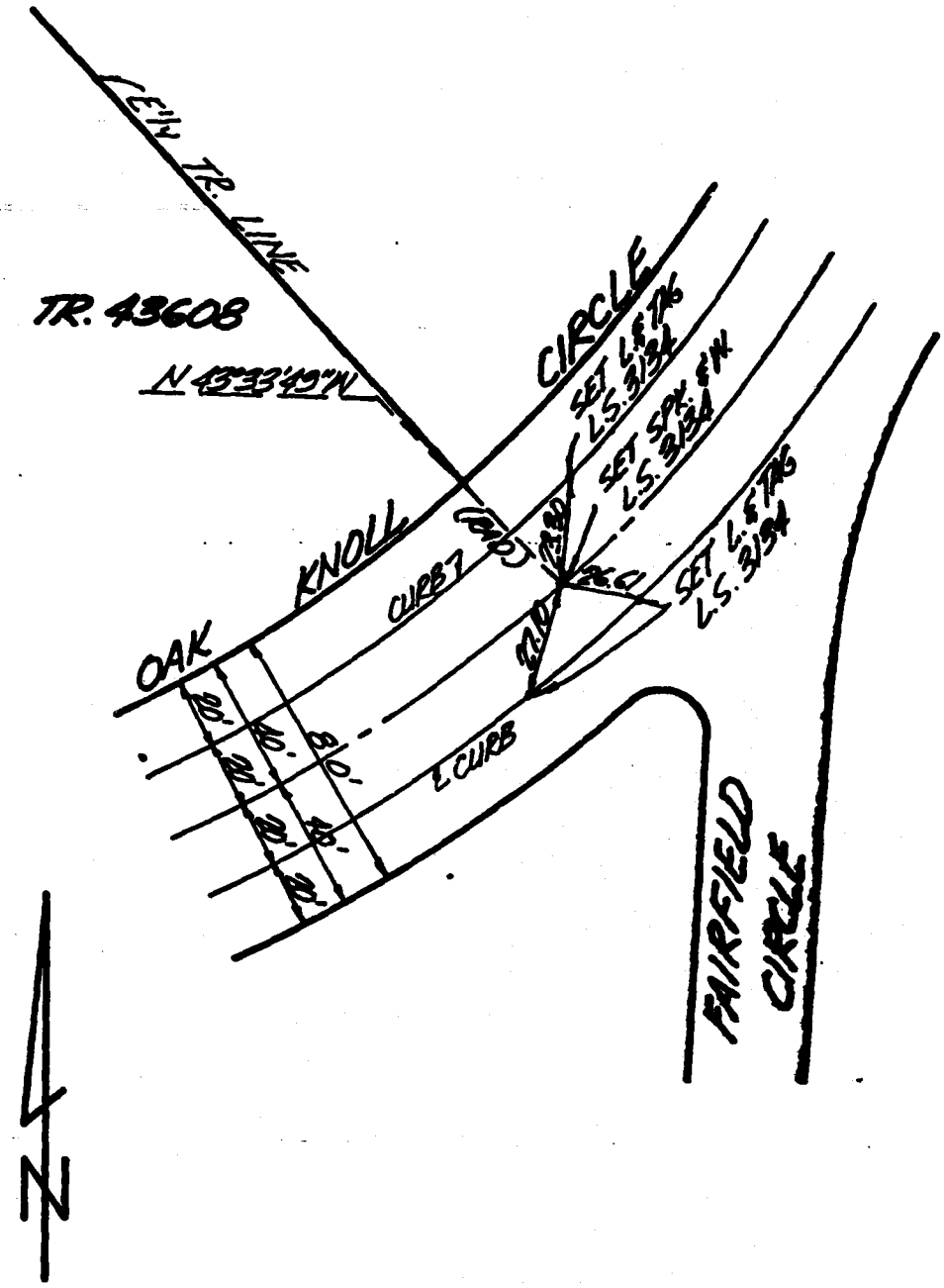

SURVEYORS SERVICE COMPANY COSTA MESA - STOCK NO. 411

DO NOT EXTEND NOTES THIS SIDE OF LINE

CO ENG FB 3070-13

SURVEY OF RUE DANIEL F B NO. PAGE 1

SURVEY BY ENGINEERING SERVICE CORP. TRACT NO. 33892

DATE 18 NOV. 1982

J.K. NEWVILLE

R.C.E. 13095

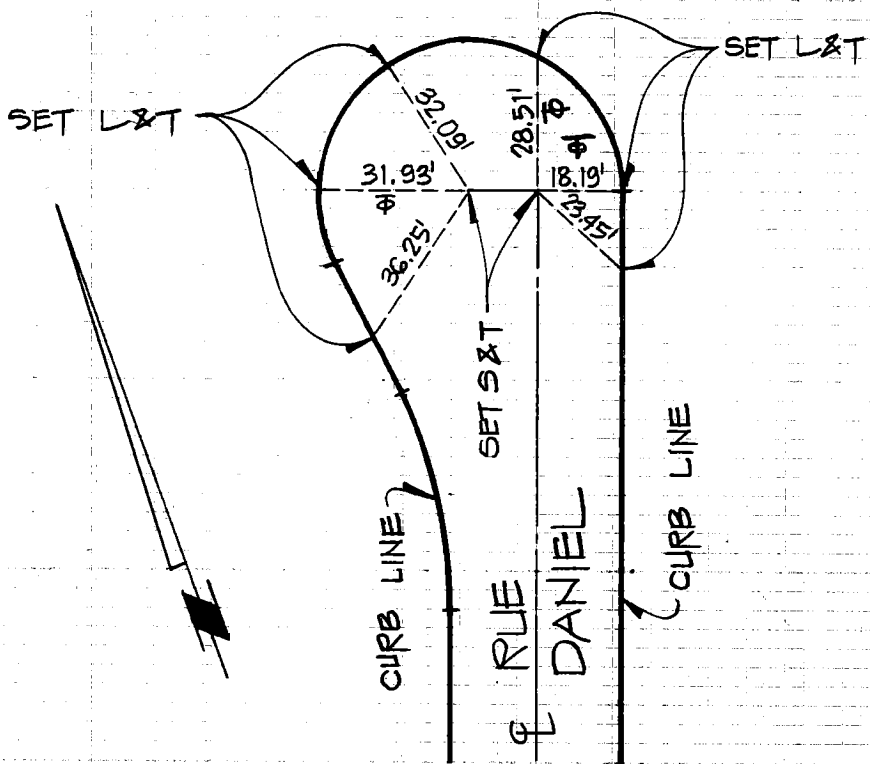

SEE PAGE 2

ALL SET L&T'S ARE TAGGED R.C.E. 13095

SURVEYORS' SERVICE COMPANY STA MESA - STOCK NO. 411

DO NOT EXTEND NOTES THIS SIDE OF LINE

CO ENG FB 3070-1474

SURVEY OF RUE DANIEL @ ADA STREET F.B. NO. PAGE 2

SURVEY BY ENGINEERING SERVICE CORP. TRACT NO. 33892

DATE 18 NOV. 1982

J.K. NEWVILLE
R.C.E. 13095

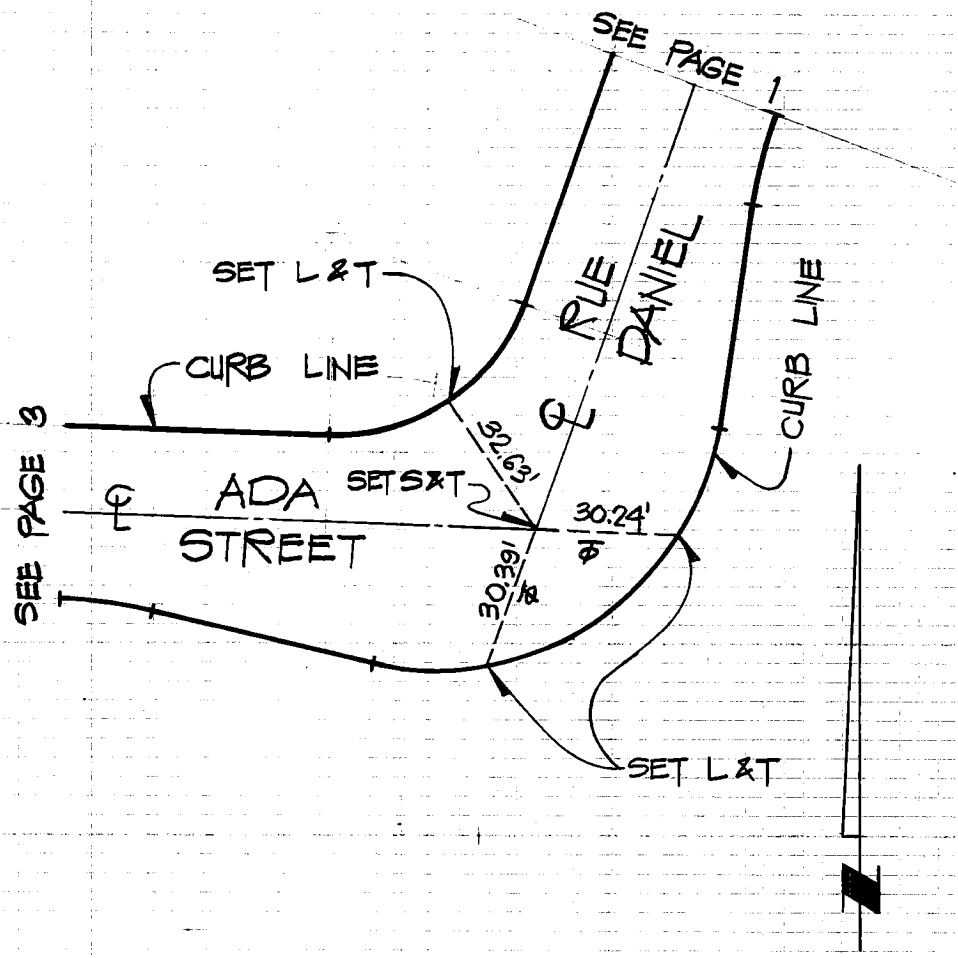

ALL SET L&T'S ARE TAGGED R.C.E. 13095

SURVEYORS SERVICE COMPANY. STA MESA - STOCK NO. 411
DO NOT EXTEND NOTES THIS SIDE OF LINE

SURVEY OF ADA STREET & TRACT BOUNDARY F B NO. ____ PAGE 3

SURVEY BY ENGINEERING SERVICE CORP. TRACT NO. 33892

DATE 18 NOV. 1982

J. K. NEWVILLE

R.C.E. 13095

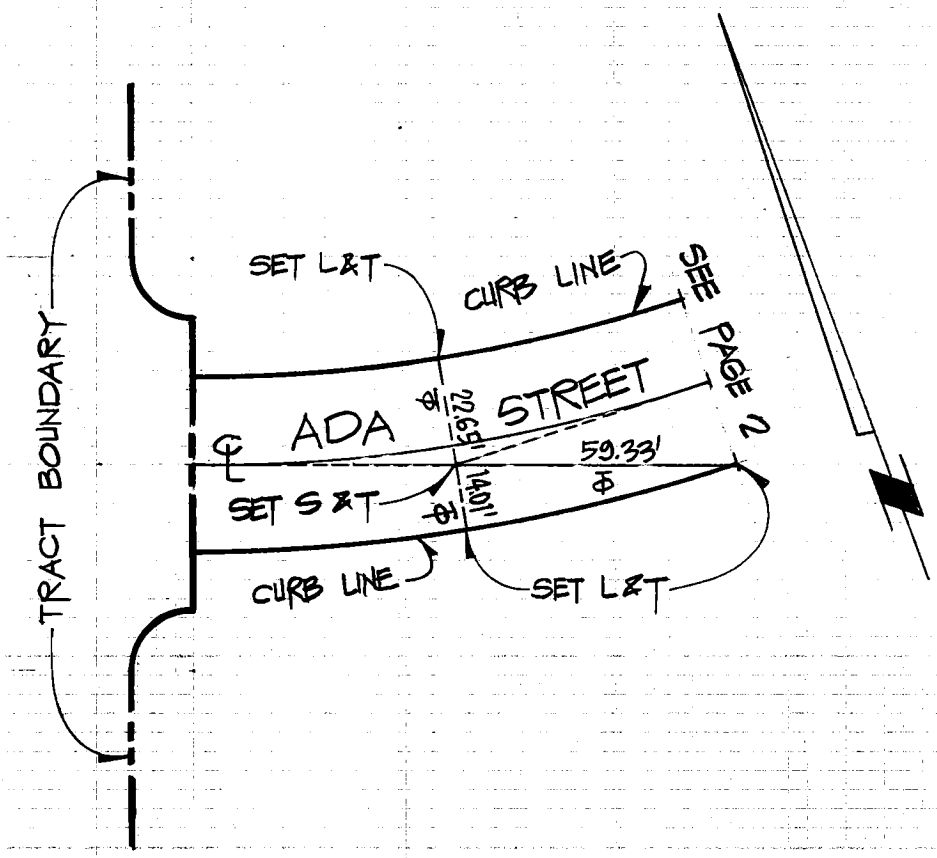

ALL SET L&T'S ARE TAGGED R.C.E. 13095

SURVEYORS SERVICE COMPANY STA MESA - STOCK NO. 411
DO NOT EXTEND NOTES THIS SIDE OF LINE

CO ENG FB 3676-76 76

SURVEY OF ROSEHAVEN LANE & TRACT BOUNDARY F B NO. PAGE 4

SURVEY BY ENGINEERING SERVICE CORP. TRACT NO. 33892

DATE 18 NOV. 1982

J.K. NEWVILLE
R.C.E. 13095

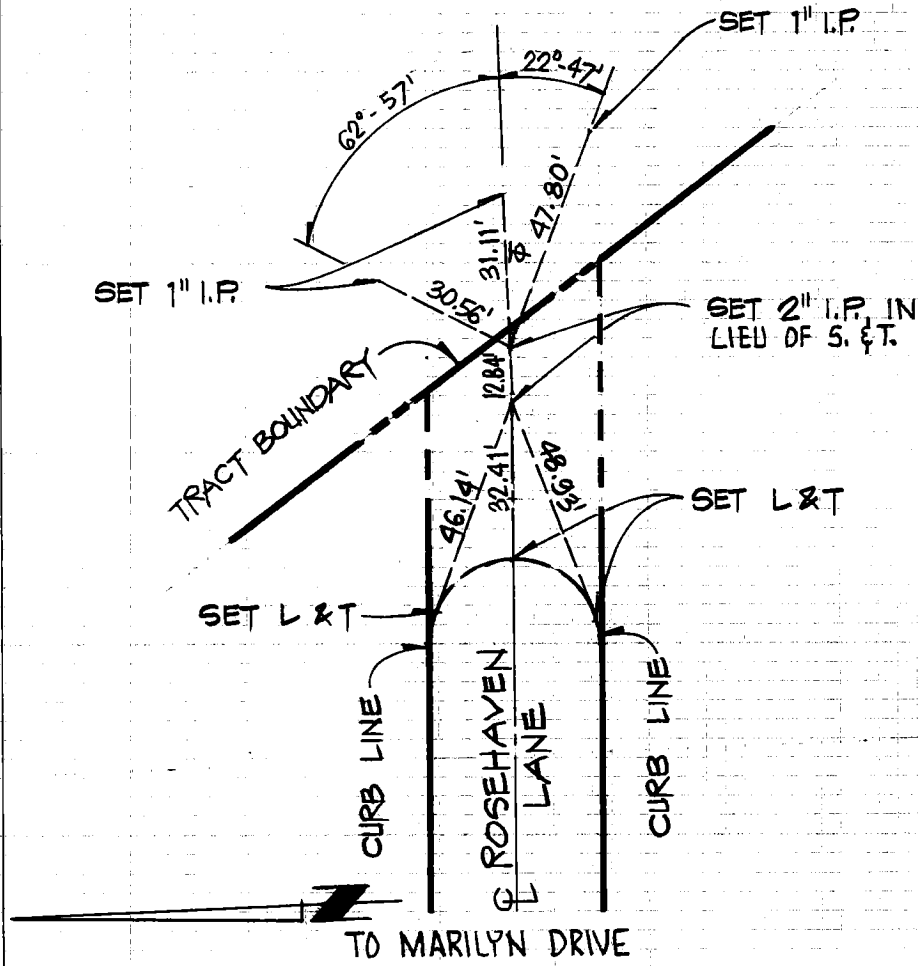

ALL SET L&T'S ARE TAGGED R.C.E. 13095

SURVEYORS SERVICE COMPANY. STA MESA - STOCK NO. 411
DO NOT EXTEND NOTES THIS SIDE OF LINE

CO ENG FB 3010-1

SURVEY OF FLOWER PARK DR. F B NO PAGE 1

SURVEY BY ENGINEERING SERVICE CORP. TRACT NO. 353363

DATE 18 NOVEMBER 1981

J.K. NEWVILLE
R.C.E. 13095

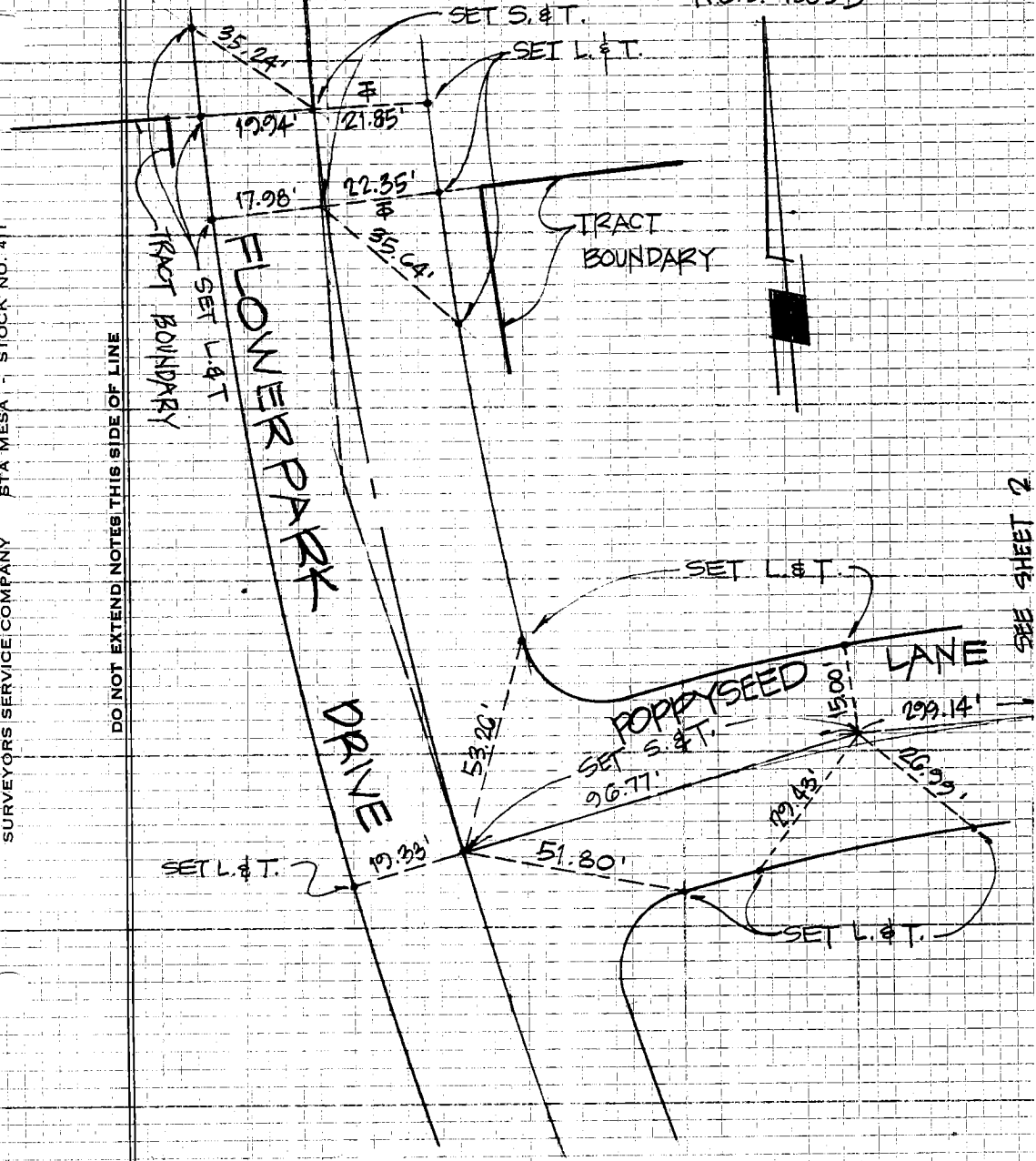

ALL SET L. & T.'s ARE TAGGED R.C.E. 13095

SURVEYORS SERVICE COMPANY MESA - STOCK NO. 411

DO NOT EXTEND NOTES THIS SIDE OF LINE

CO ENG FB 3676-78 70'

SURVEY OF POPPYSEED LANE F B NO. PAGE 2

SURVEY BY ENGINEERING SERVICE CORP. TRACT NO. 353603

DATE 18 NOVEMBER 1981

J. K. NEWVILLE
R.C.E. 13095

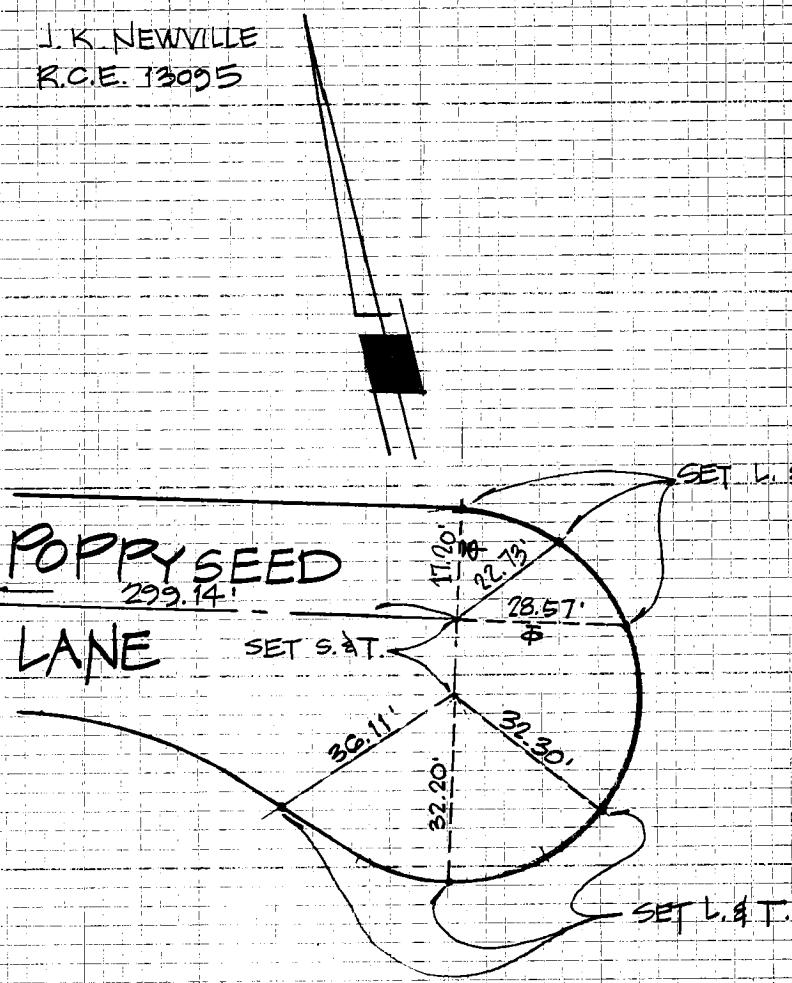

ALL SET L. & T.'s ARE TAGGED R.C.E. 13095.

SURVEYORS SERVICE COMPANY STA MESA - STOCK NO. 411
DO NOT EXTEND NOTES THIS SIDE OF LINE

79 CO ENG FB 3676-79

SURVEY OF CENTERLINE TIES F. B. ____ PG. ____

SURVEY BY HARVEY A. GOODMAN RCE15900

TR. No. 42963

DATE APRIL 7, 1985

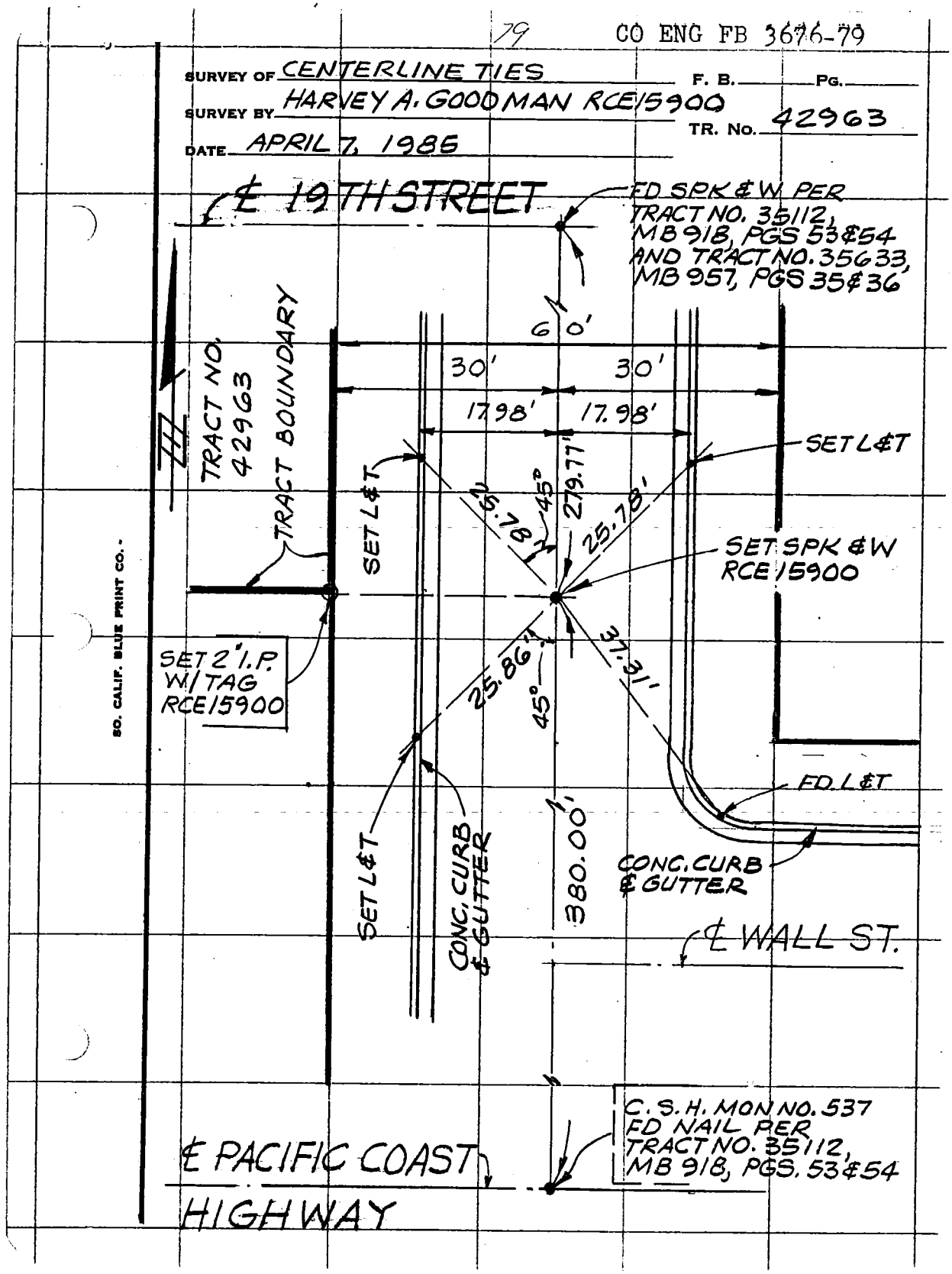

80 CO ENG FB 3676-80

SURVEY OF CENTERLINE TIES F. B. ____ PG. ____

SURVEY BY HARVEY A. GOODMAN RCE 15900 TR. No. 42963

DATE APRIL 7, 1985

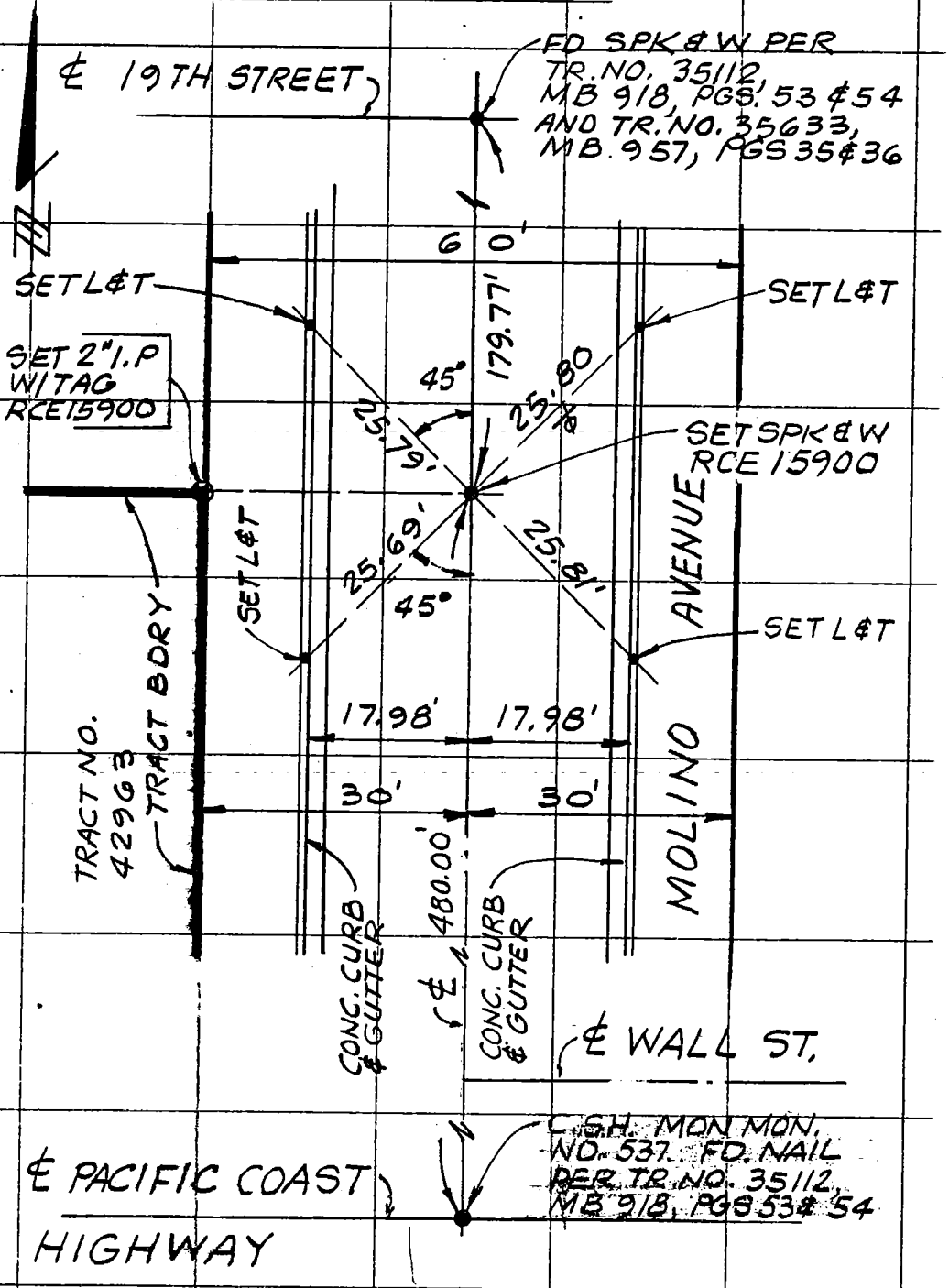

SO. CALIF. BLUE PRINT CO.

CO ENG FB 3676-81

Notes Ck'd by	Survey of CENTERLINE TIES
Map No.	JN Tape Std °F
Office Work	Surveyed by RIGDON & ASSOC.
Checked	Notes Date 12-26-84
Date	Indexed

F.B. PG.

TRACT MAP NO# 43159
LS 3587
SHEET 1 OF 1

LICENSED LAND SURVEYOR
KRIS JOSEPH RIGDON
No. 3587
STATE OF CALIFORNIA

ALL POINTS SET TAGGED
LS. 3587

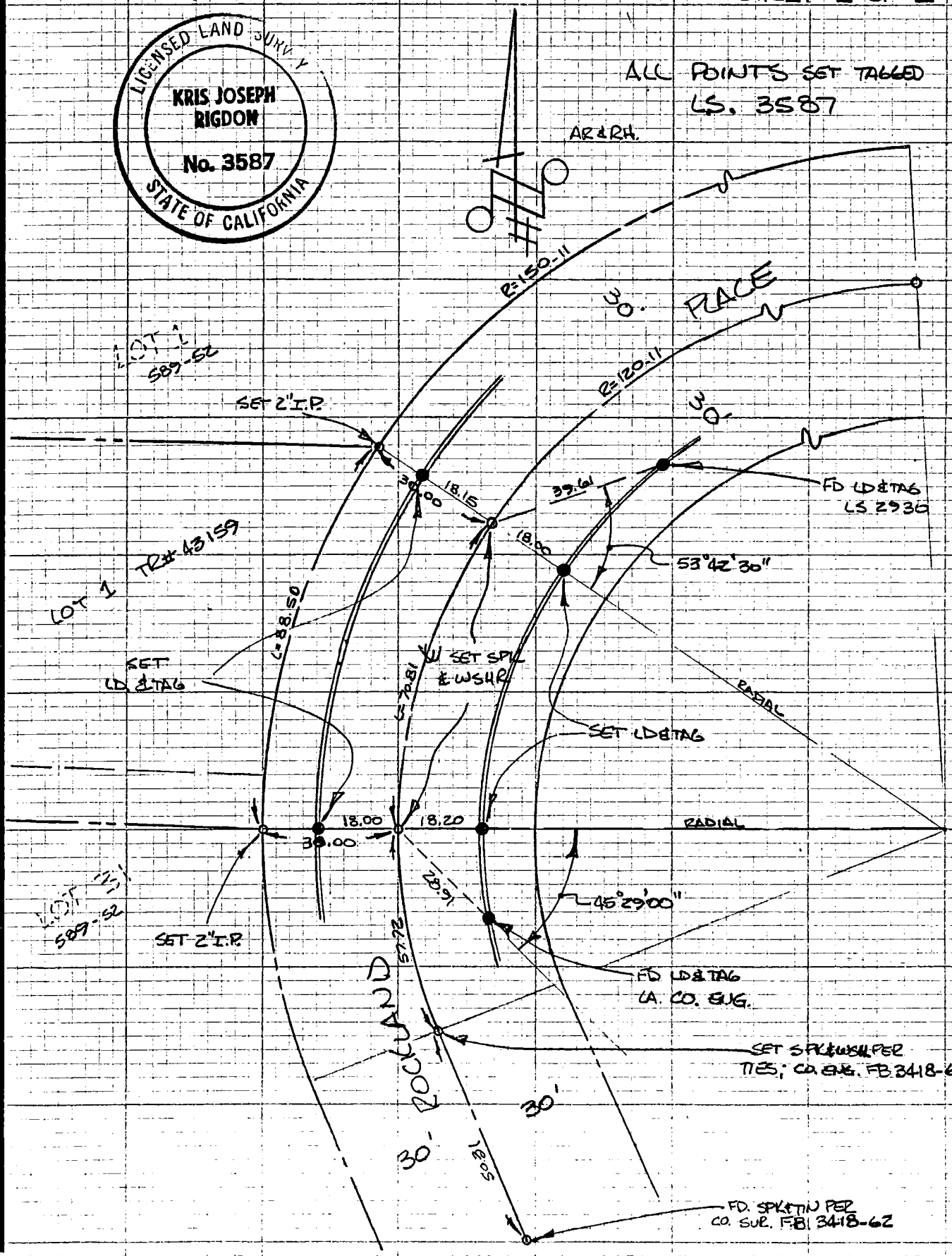

NOTE: ANY ADDITIONS OR CHANGES ON THIS SHEET MUST BE MADE OR CIRCLED IN RED INK WITH DATE AND NAME OF PERSON MAKING CHANGE

Do not extend notes this side of this line

PLEASE RETURN TO
LOS ANGELES COUNTY ENGINEER
403 LOS ANGELES COUNTY ENGINEERING BLDG.

CENTERLINE NOTES
CE 310
76F3095-4/73

CO ENG FB 3674-82

SURVEY OF CENTERLINE TIES F. B. ____ PG. ____

SURVEY BY B&E ENGINEERS P.M. ~~TR.~~ No. 12746

DATE 5-16-85

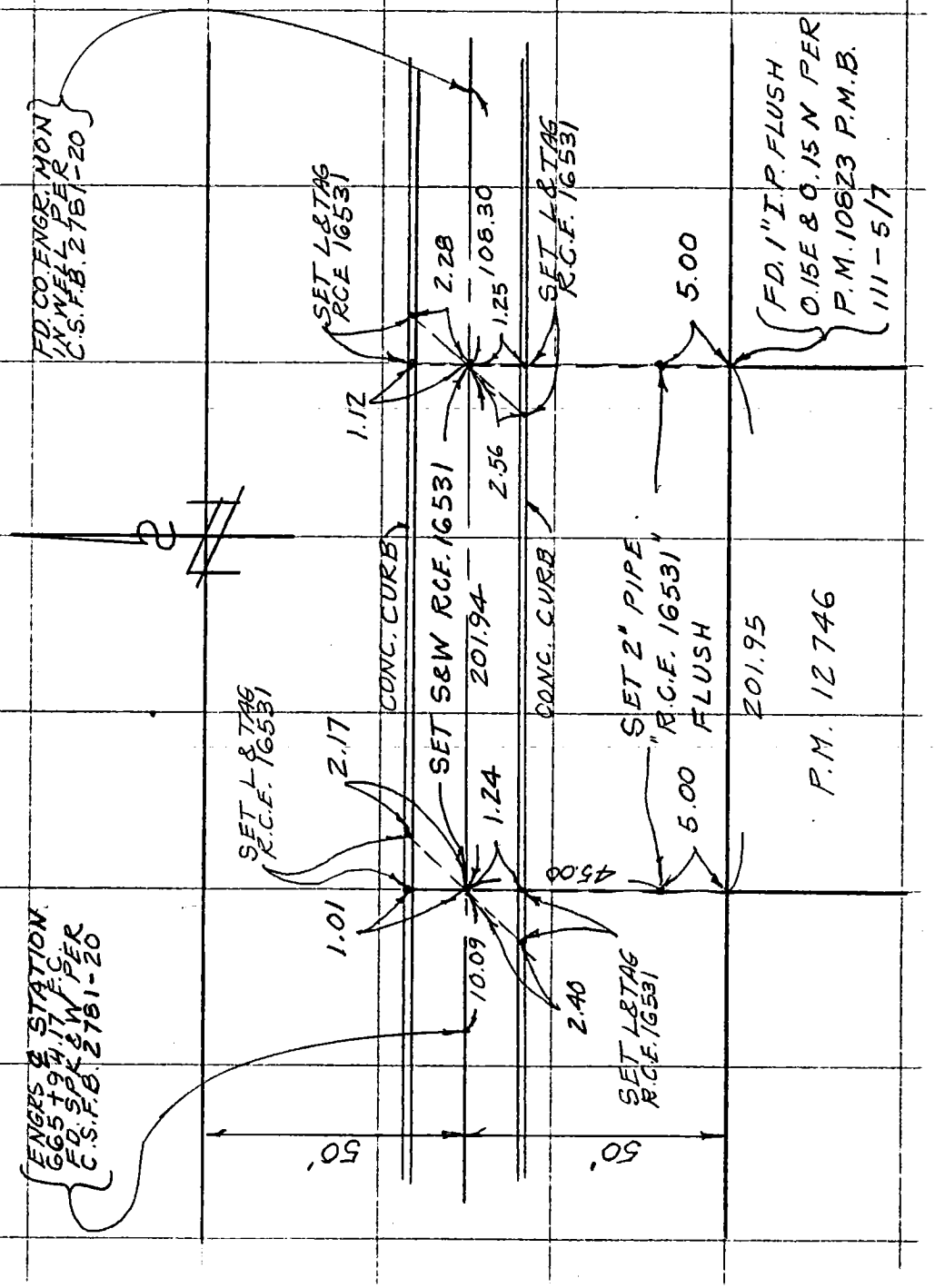

SO. CALIF. BLUE PRINT CO.

Center line Ties for Parcel
Map 15466
5-20-85

Jack N. Dougherty
Licensed Land Surveyor #3020
43745 Waddington Ave.
Lancaster, CA 93534
805-942-6188

Index

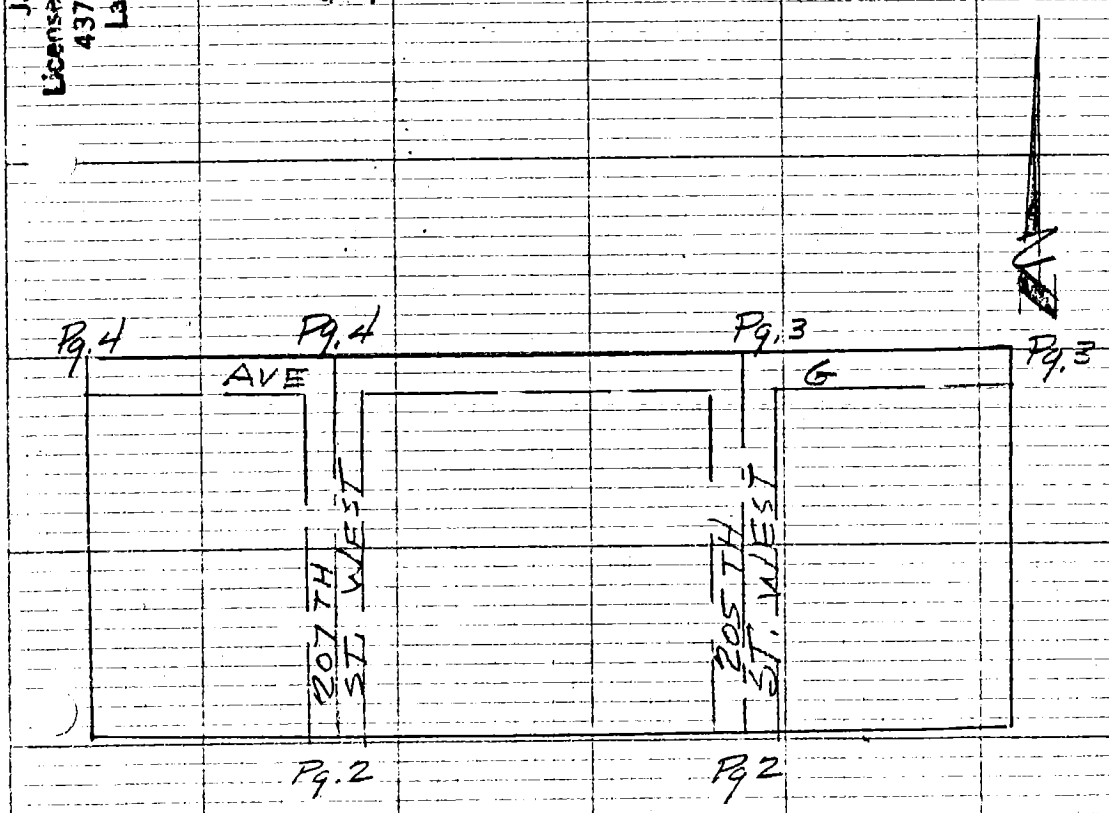

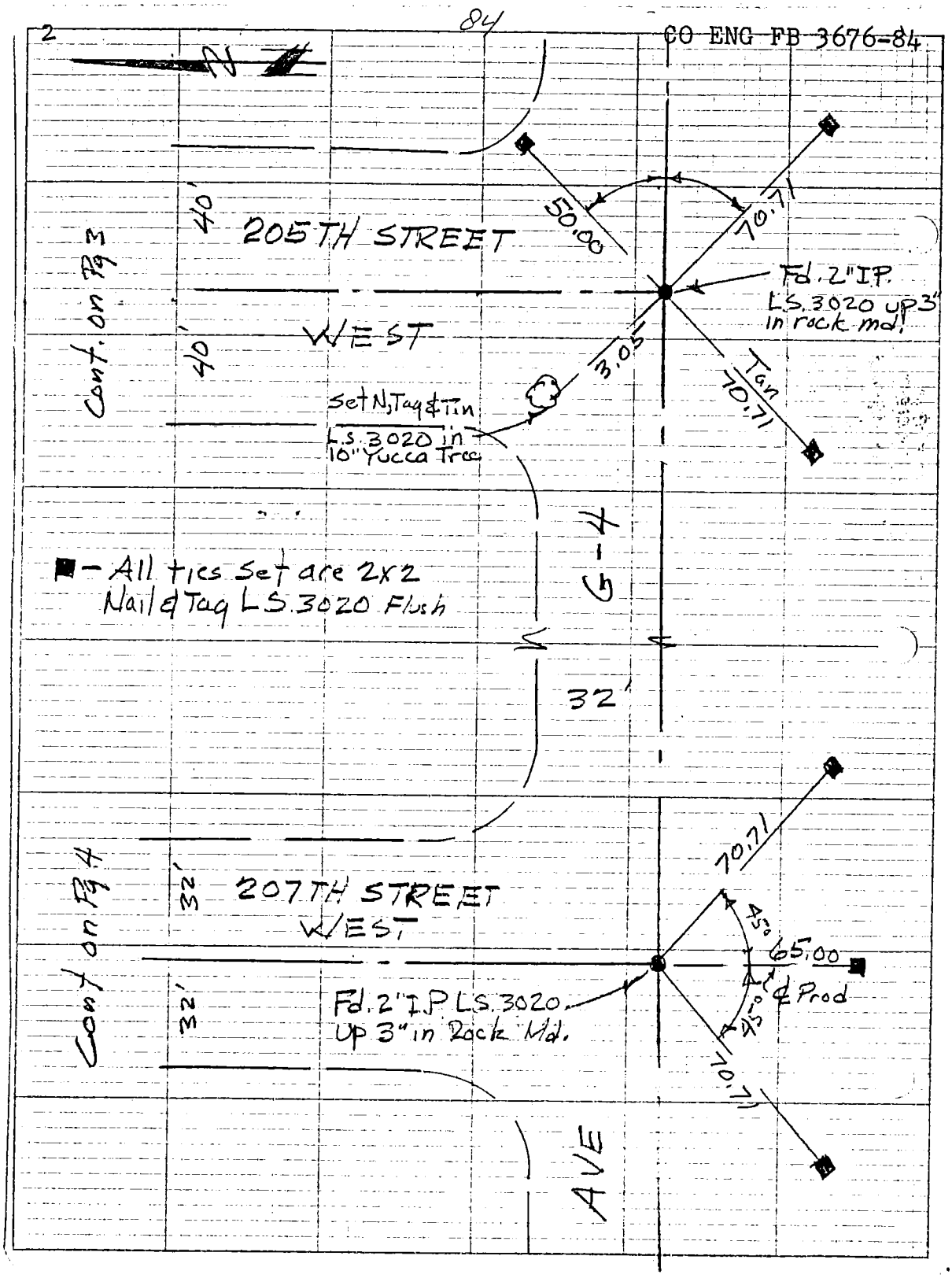
N
205TH STREET
WEST
40'
40'
Cont. on Pg 3
50.00
70.71
Fd. 2" I.P.
LS. 3020 up 3"
in rock md.
3.05
Tan
70.71
Set N, Tag & Tin
LS. 3020 in
10" Yucca Tree
■ - All ties set are 2x2
Nail & Tag LS. 3020 Flush
G-4
32'
207TH STREET
WEST
32'
32'
Cont. on Pg 4
70.71
45°
65.00
℄ Prod
Fd. 2" I.P. LS. 3020
Up 3" in Rock Md.
70.71
AVE

85

CO ENG FB 3676-85 3

℄ Ties Parcel Map. 15466

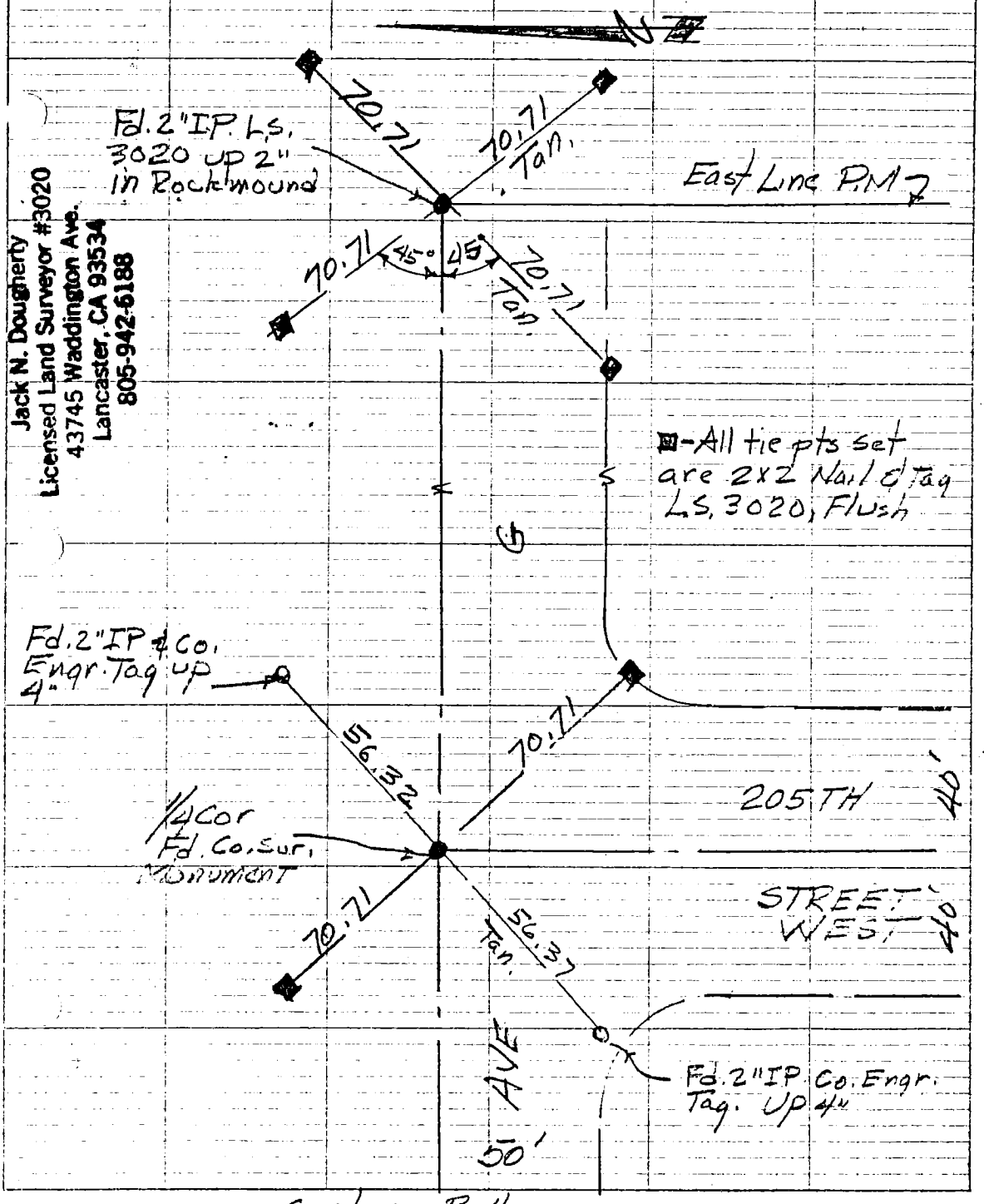

Jack N. Dougherty
Licensed Land Surveyor #3020
43745 Waddington Ave.
Lancaster, CA 93534
805-942-6188

Cont. on Pg 4

4 cont. on Pg 3

86

Ties P.M. 15466

CO ENG FB 3676-86

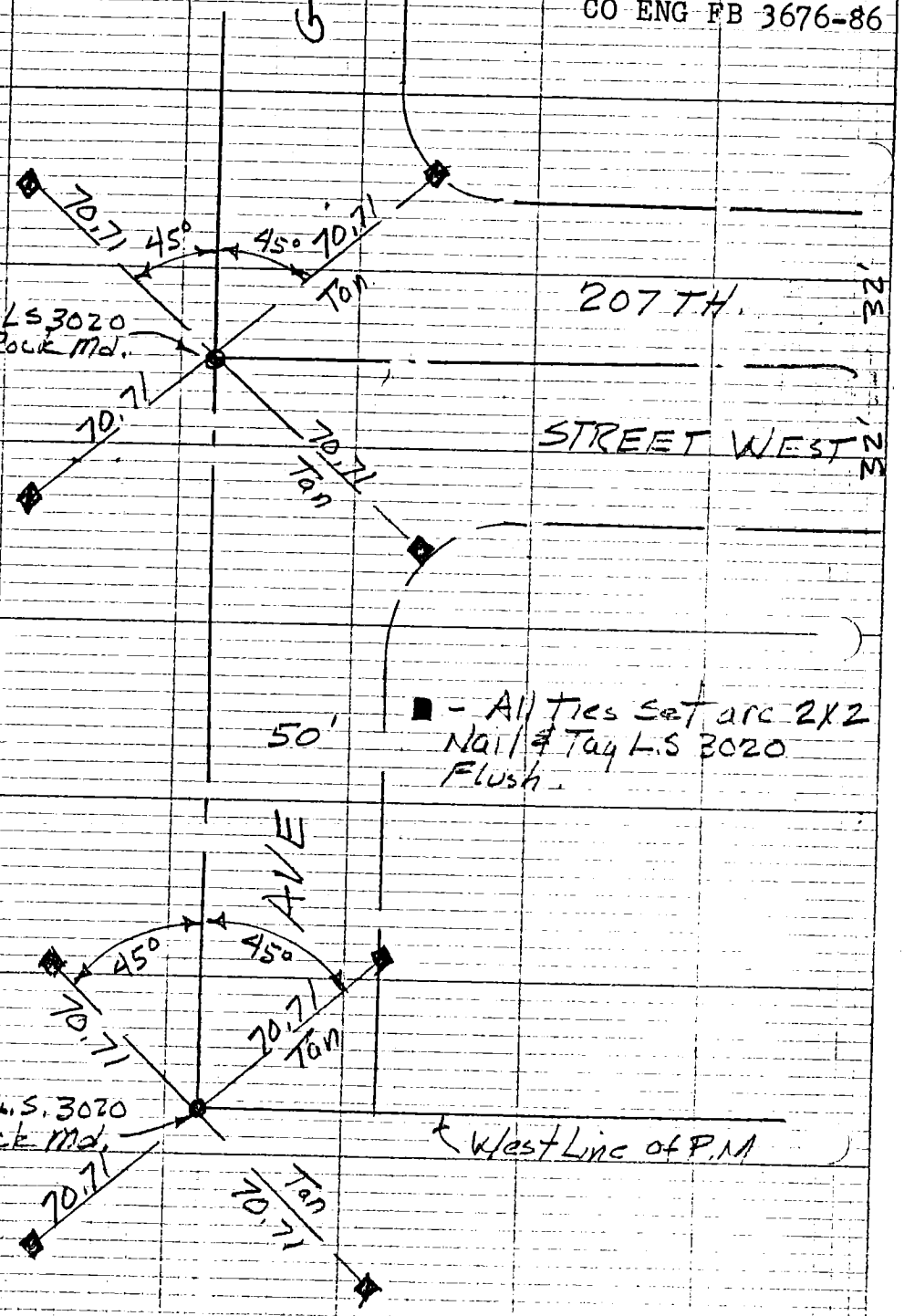

87

CO ENG FB 3676-87

ALMA AVENUE &

SURVEY OF MARINE PLACE

SURVEY BY J.M. NEGRETE

DATE 5-28-85

F B NO ____ PAGE ____

PARCEL MAP 16549

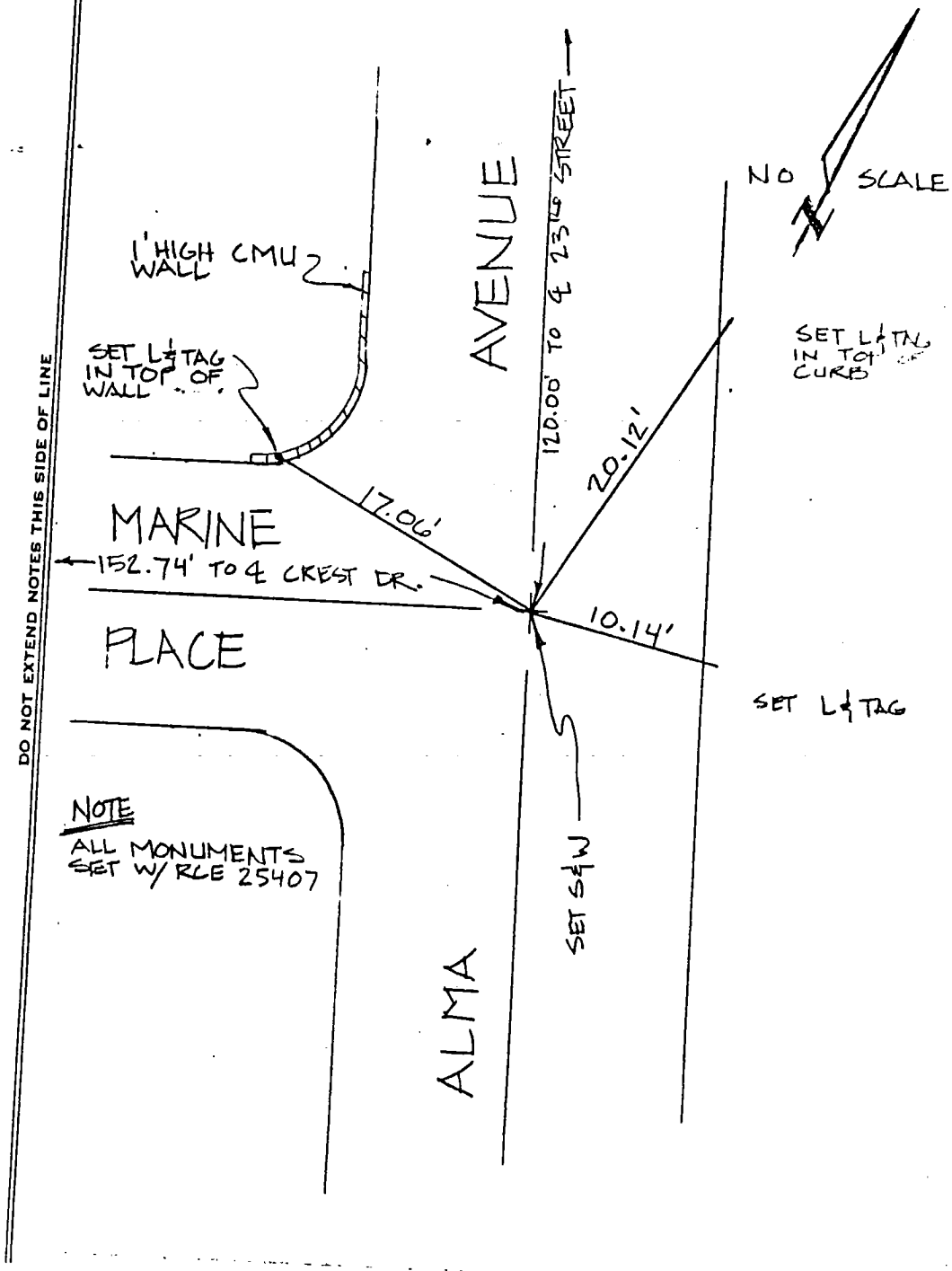

NOTE
ALL MONUMENTS SET W/ RCE 25407

DO NOT EXTEND NOTES THIS SIDE OF LINE

SURVEYORS SERVICE COMPANY, MESA - STOCK NO 411

CO ENG FB 3676-88

ALMA AVENUE ℄

SURVEY OF 23RD STREET F B NO. ____ PAGE ____

SURVEY BY J.M. NEGRETE & ASSOC PARCEL MAP 16549

DATE 5-28-85

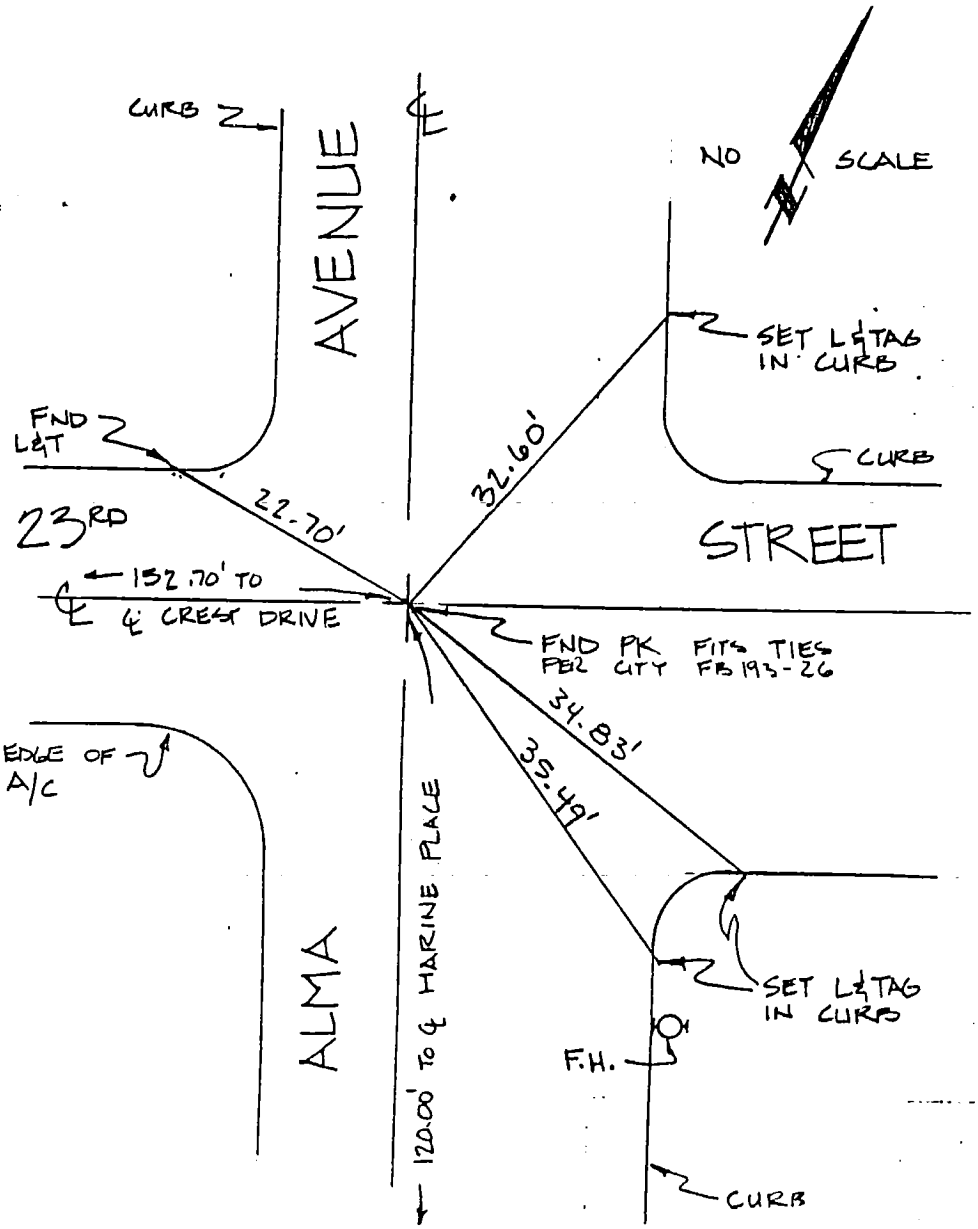

DO NOT EXTEND NOTES THIS SIDE OF LINE

SURVEY OF CREST DRIVE MARINE PLACE F B NO. ____ PAGE ____
SURVEY BY J.M. NEGRETE & ASSOC. PARCEL MAP 16549
DATE 5-28-85

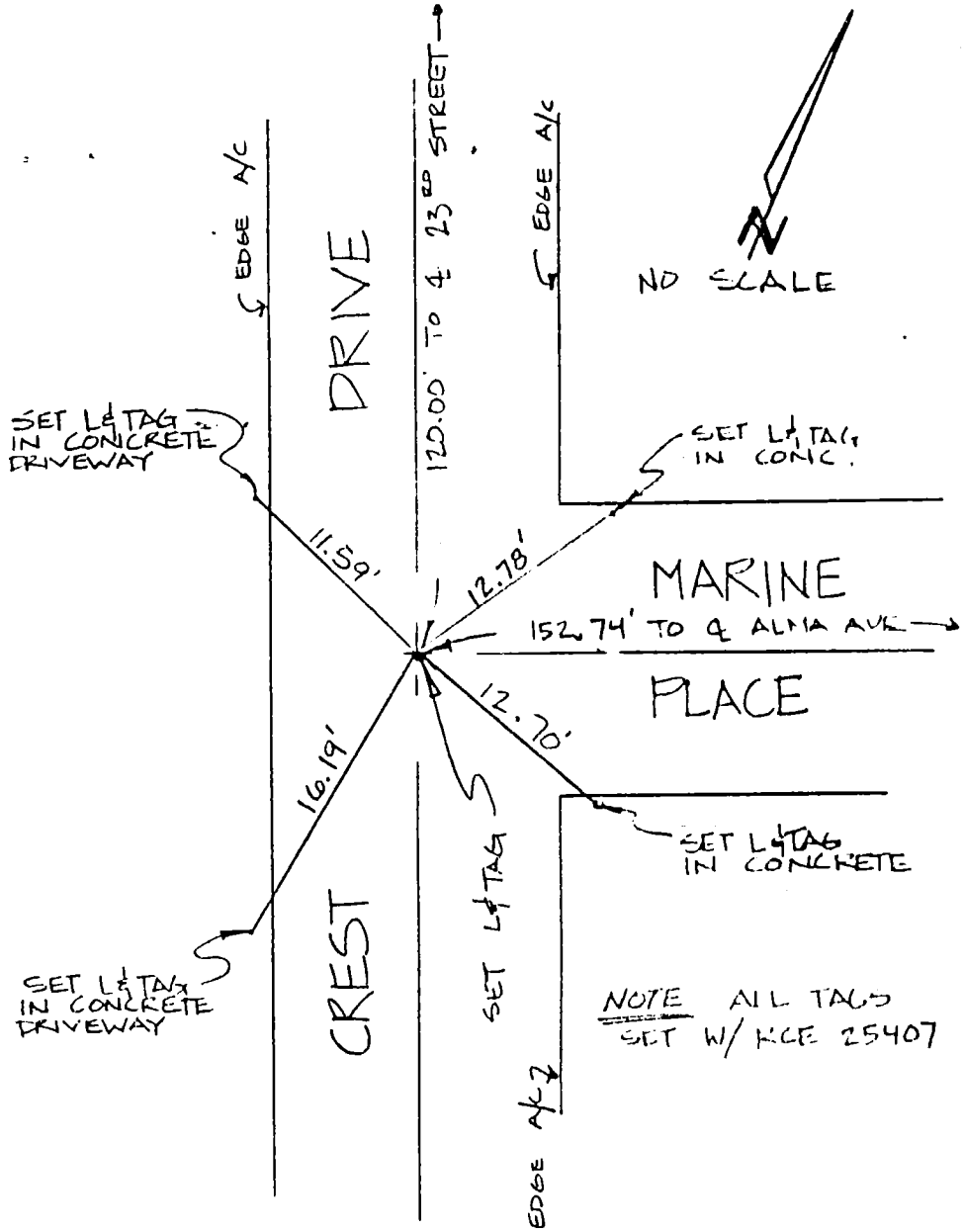

DO NOT EXTEND NOTES THIS SIDE OF LINE

ARTESIA BLVD. & CLARK AVE. CO ENG FB3676-90

SURVEY OF CLARK AVE. F B NO. ____ PAGE ____

SURVEY BY R.V. PEARSALL INC. ~~TRACT~~ NO. 16394

DATE 5/20/85

P.M.

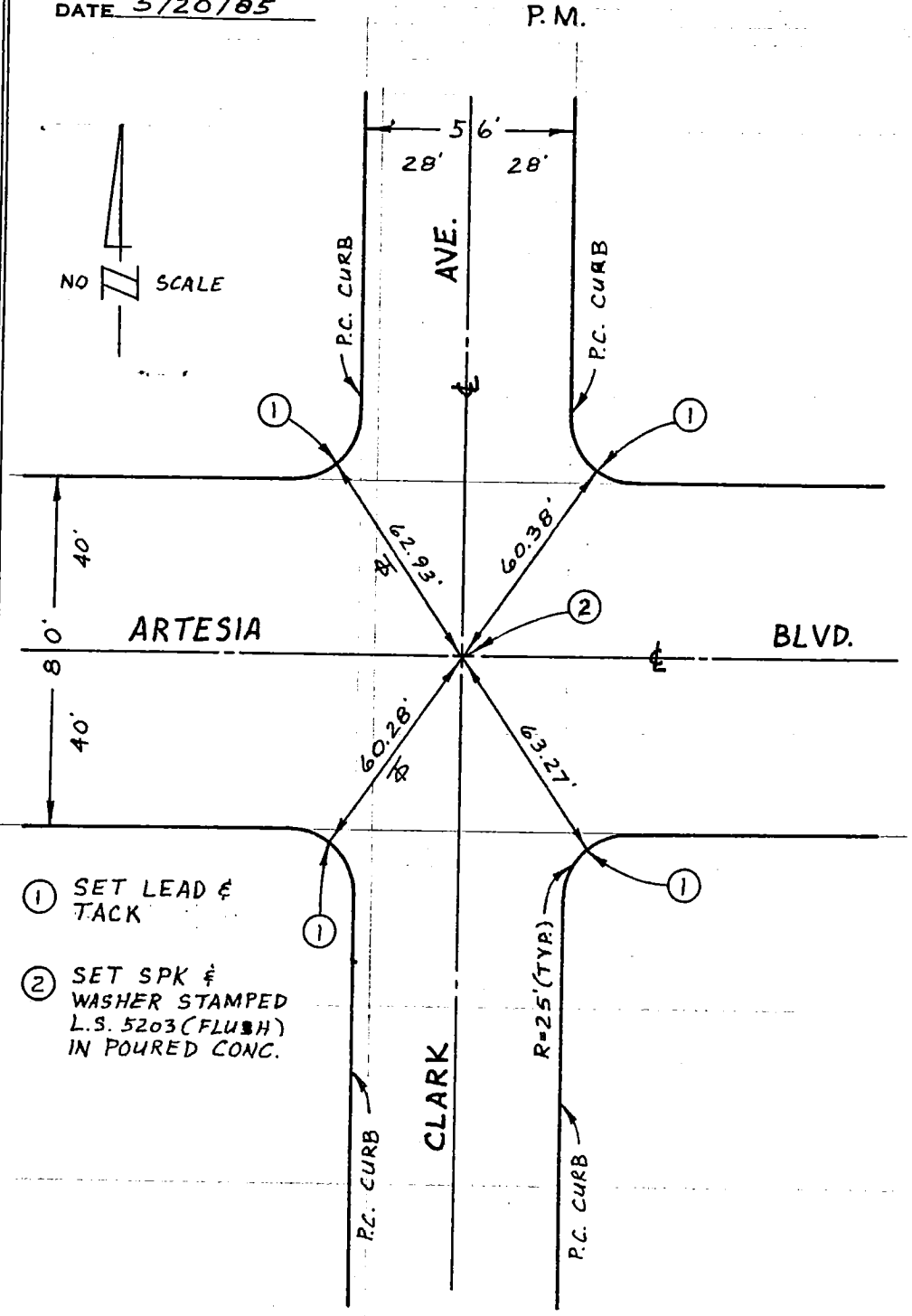

DO NOT EXTEND NOTES THIS SIDE OF LINE

SURVEYORS SERVICE COMPANY STA MESA - STOCK NO. 411

CO ENG FB 3676-91

SURVEY OF ARTESIA AVE. & ARDMORE AVE. F.B. NO. ____ PAGE ____

SURVEY BY R.V. PEARSALL INC. ~~TRACT~~ NO. 16394

DATE 5/20/85 P.M.

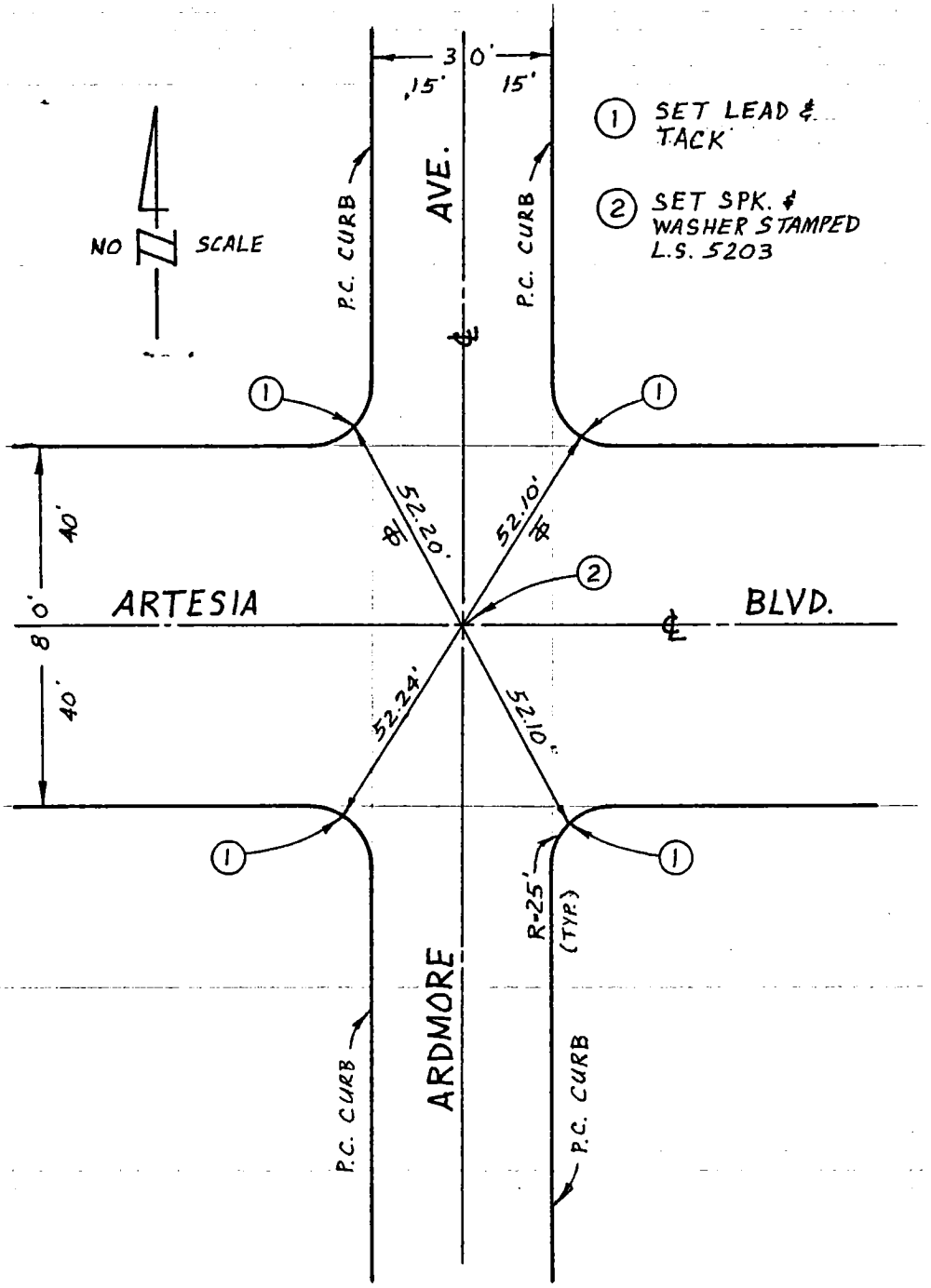

DO NOT EXTEND NOTES THIS SIDE OF LINE

SURVEYORS SERVICE COMPANY STA MESA - STOCK NO. 411

92

CO ENG FB 3676-92

SURVEY OF BEVERLY ST. BETWEEN ARDMORE AVE. & CLARK AVE. F.B NO. ____ PAGE ____

SURVEY BY R.V. PEARSALL INC. ~~TRACT~~ NO. 16394

DATE 5/20/85 P.M.

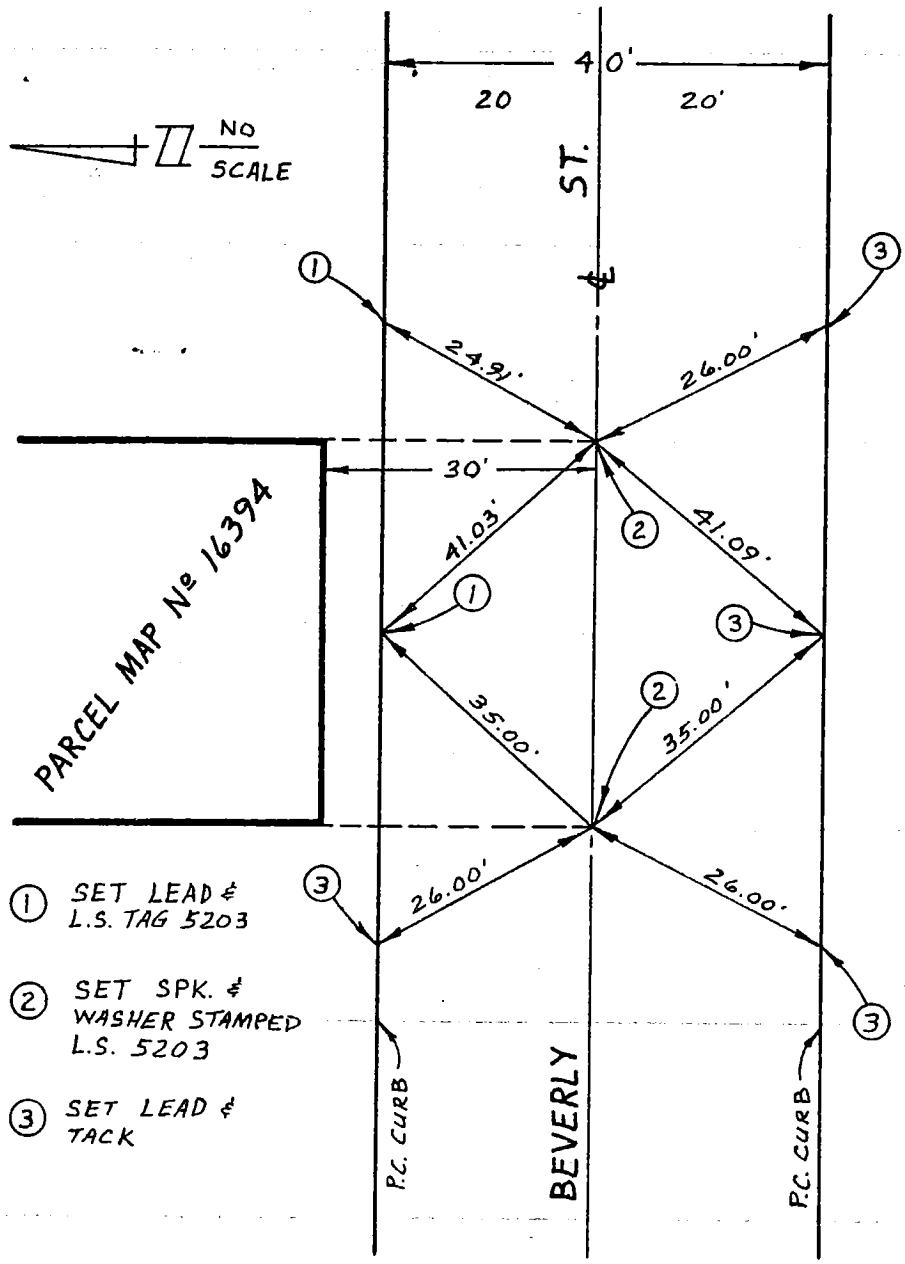

1. SET LEAD & L.S. TAG 5203
2. SET SPK. & WASHER STAMPED L.S. 5203
3. SET LEAD & TACK

DO NOT EXTEND NOTES THIS SIDE OF LINE

SURVEYORS SERVICE COMPANY STA MESA - STOCK NO. 411

BEVERLY ST. ℄ 93 CO ENG FB3676-93

SURVEY OF CLARK AVE F B NO. PAGE

SURVEY BY R.V. PEARSALL INC. ~~TRACT~~ NO. 16394

DATE 5/20/85 P.M.

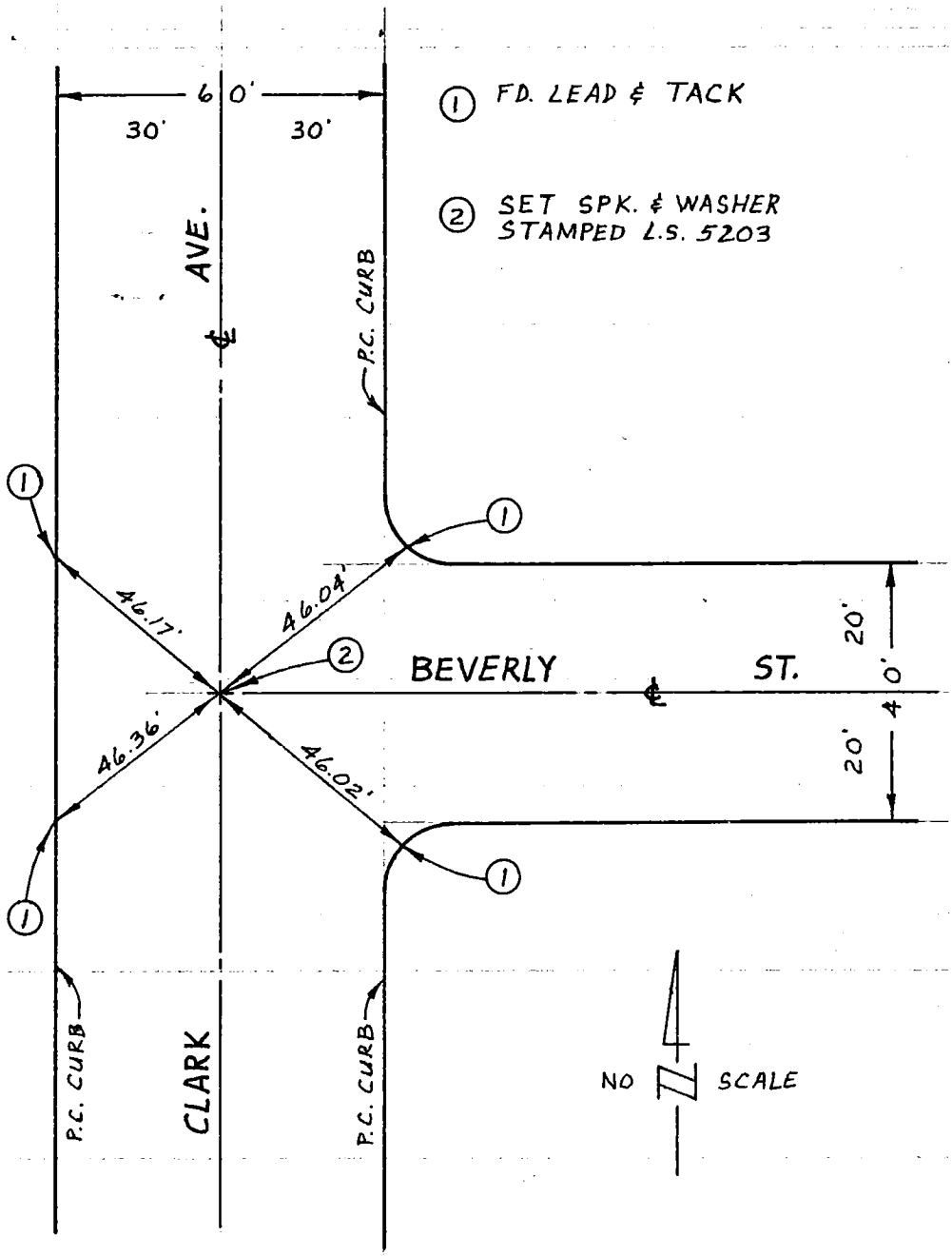

SURVEYORS SERVICE COMPANY STA MESA - STOCK NO. 411

DO NOT EXTEND NOTES THIS SIDE OF LINE

CO ENG FB 3676-94 OK

SURVEY DATA

PAGE
BOOK

CITY OF GLENDALE - ENGINEERING SECTION - PUBLIC WORKS DIVISION

DATE 5/20/85	WEATHER	INST.	PARTY
JOB TITLE Tract No. 27428		Sht 1	Hamner Engr. & Surveying
Centerline ties -- Quail Canyon Road, N'ly of Markridge Road			

DO NOT EXTEND NOTES THIS SIDE OF LINE

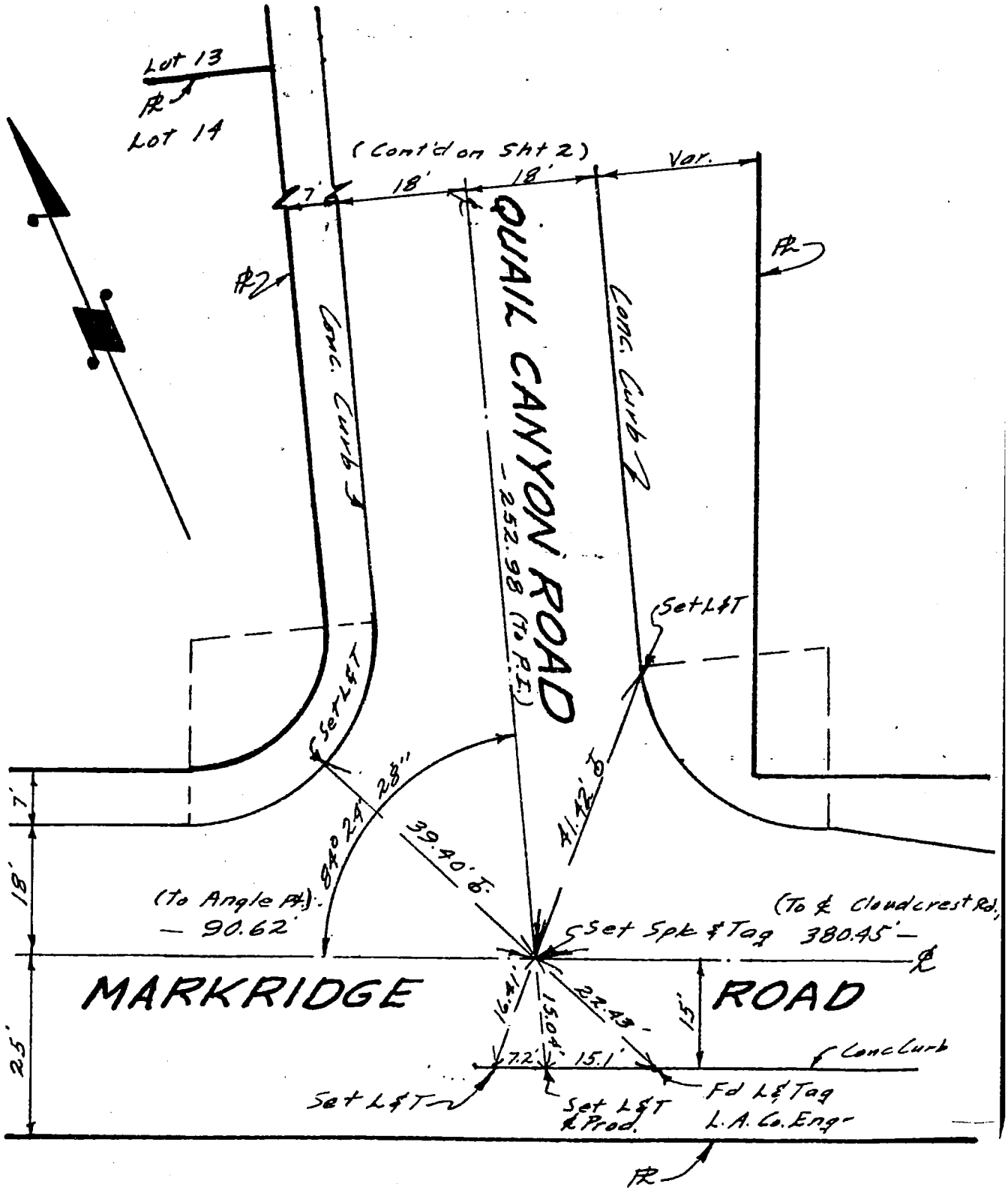

CO ENG FB 3676-95

SURVEY DATA

PAGE
BOOK

CITY OF GLENDALE - ENGINEERING SECTION - PUBLIC WORKS DIVISION

DATE 5/20/85	WEATHER	INST.	PARTY
JOB TITLE Tract No. 27428		Sht. 3	
Centerline ties -- Quail Canyon Road, N'ly of Markridge Road			

DO NOT EXTEND NOTES THIS SIDE OF LINE

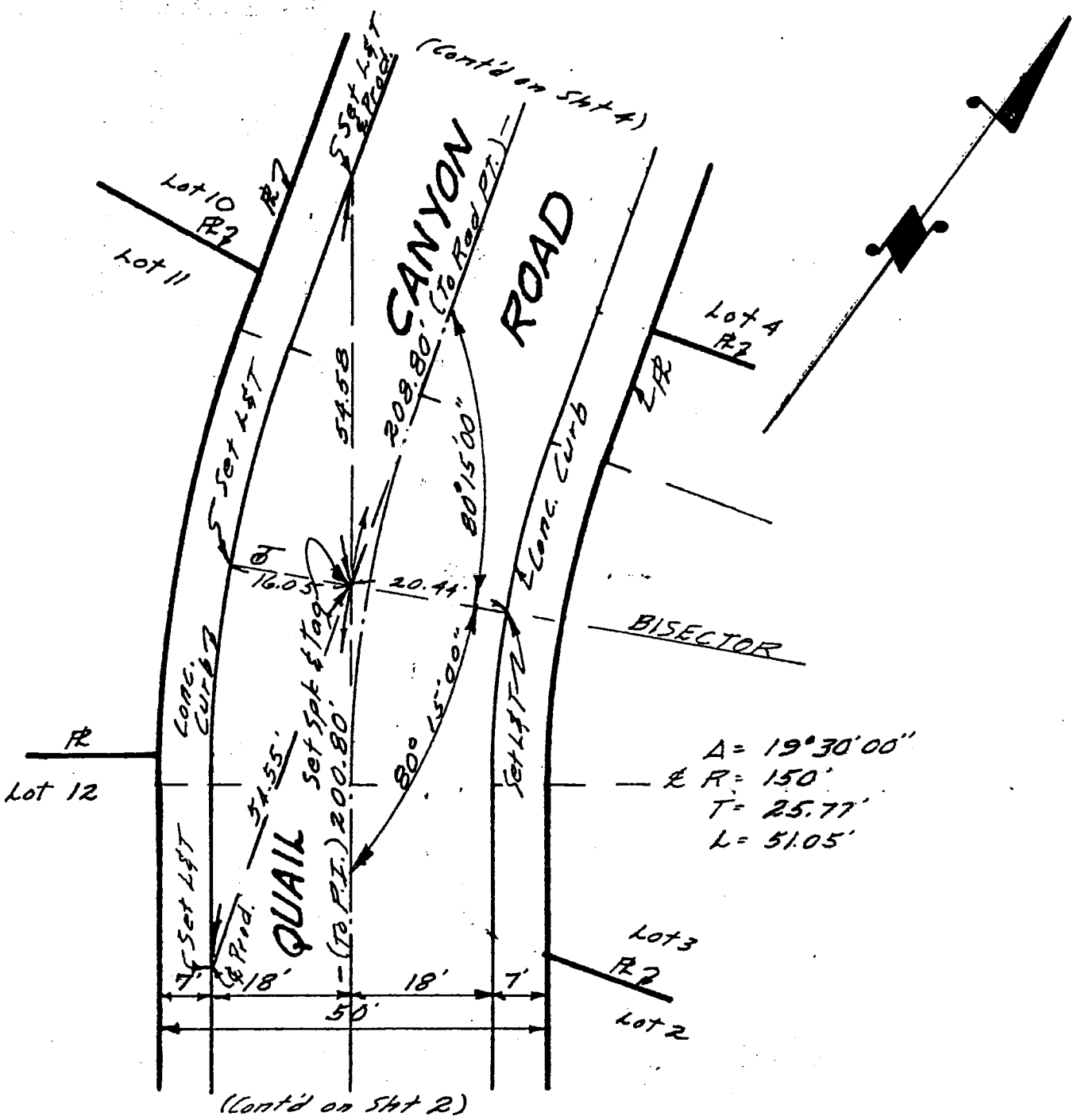

SURVEY DATA

PAGE
BOOK

CITY OF GLENDALE - ENGINEERING SECTION - PUBLIC WORKS DIVISION

DATE 5/20/85	WEATHER	INST.	PARTY
JOB TITLE Tract No. 27428		Sht. 4	
Centerline ties -- Quail Canyon Road, N'ly of Markridge Road			

DO NOT EXTEND NOTES THIS SIDE OF LINE

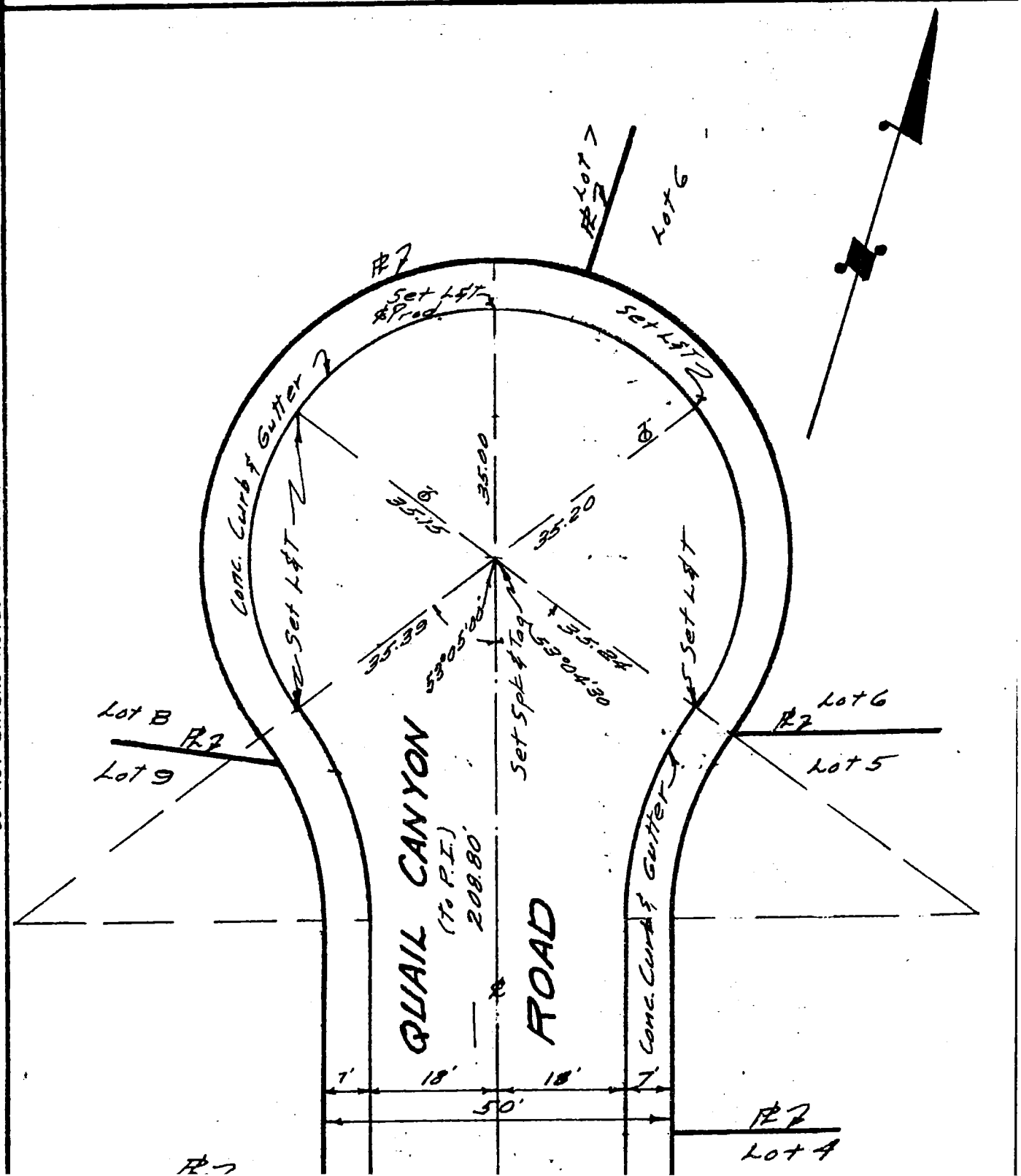

CO ENG FB 3676-97

SURVEY DATA

PAGE
BOOK

CITY OF GLENDALE - ENGINEERING SECTION - PUBLIC WORKS DIVISION

DATE 5/20/85	WEATHER	INST.	PARTY
JOB TITLE Tract No. 27428		Sht. 2	
Centerline ties -- Quail Canyon Road, N'ly of Markridge Road			

DO NOT EXTEND NOTES THIS SIDE OF LINE

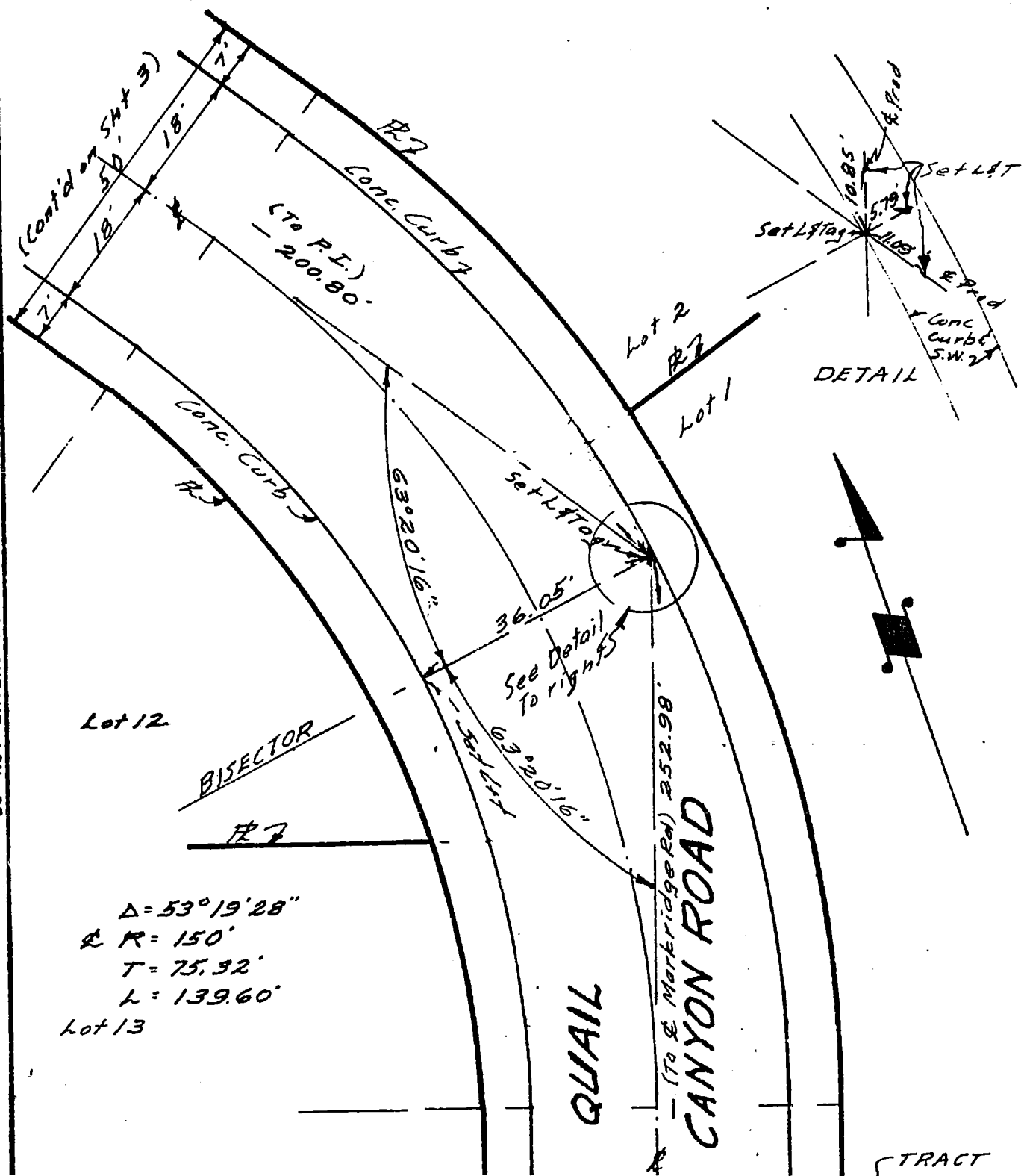

CO ENG FB 3676-98

SURVEY OF ℄ TIES OCEAN VIEW BLVD. F. B. _____ PG. _____

SURVEY BY LOREN PHILLIPS & ASSOC. TR. No. 41085

DATE MAY 1981

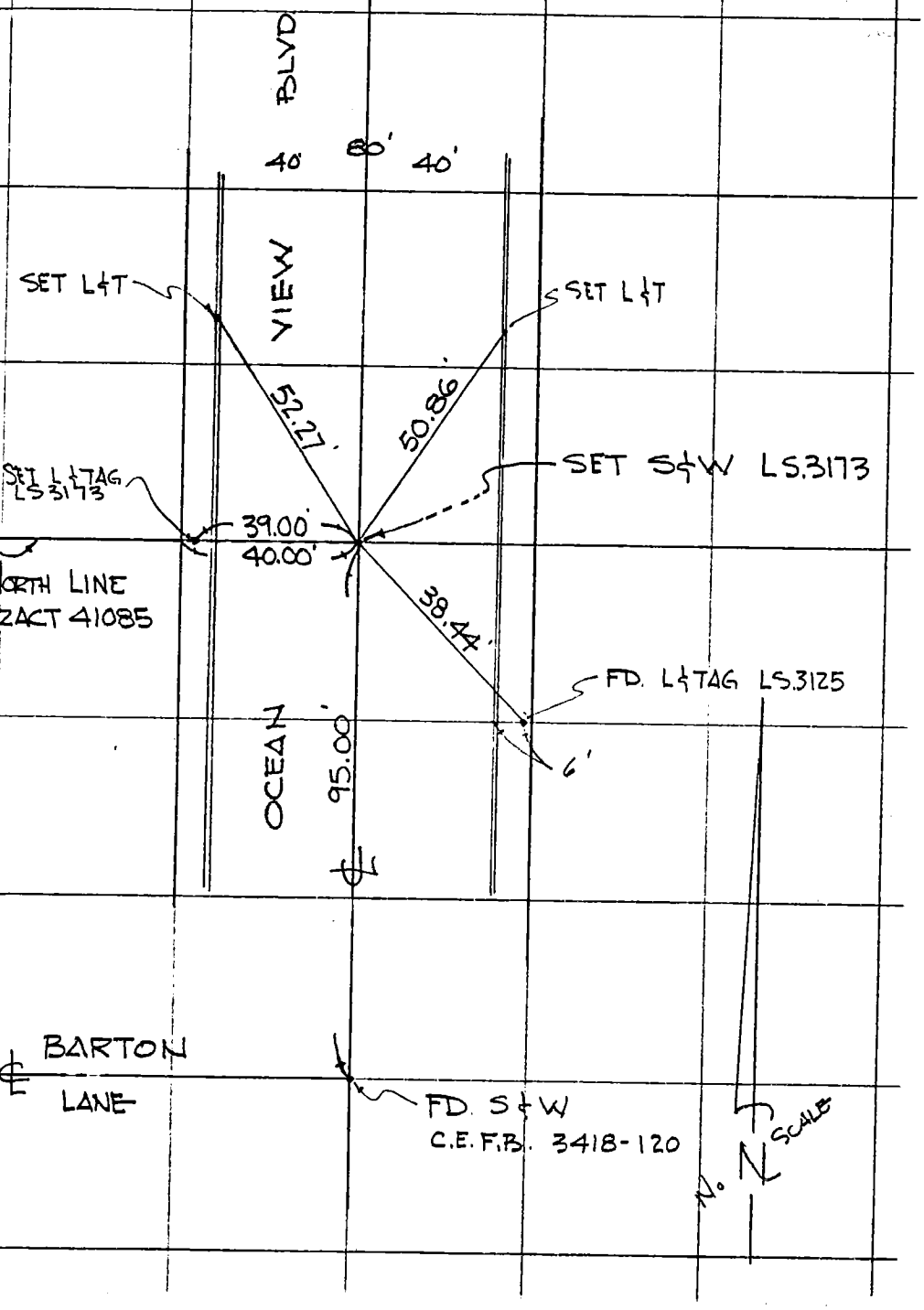

SO. CALIF. BLUE PRINT CO.

99 OK

1. ℄ SPK MISSING
2. P.L. PIPES MISSING

28.26

CO ENG FB 3676-99

SURVEY OF ℄ TIE-PALM ST. F.B. NO. PAGE
SURVEY BY R.V. PEARSALL INC. TRACT NO. 42351
DATE AUG. 10, 1981

NO SCALE

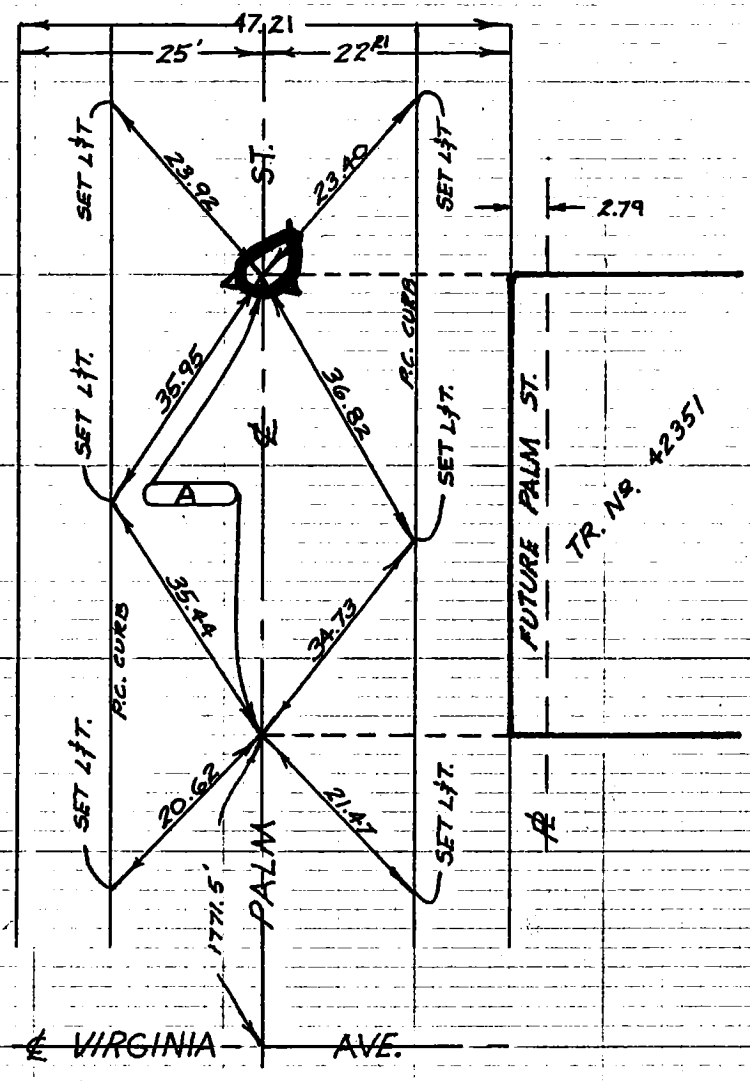

A DENOTES: SET SPK. & WASHER STAMPED L.S. 2488

SURVEYORS SERVICE COMPANY STA MESA STOCK NO. 411

DO NOT EXTEND NOTES THIS SIDE OF LINE

CO ENG FB 3676-100

KEMMERER ENGINEERING CO. INC
6705 SOUTH PAINTER
WHITTIER CALIFORNIA 90601

JOB NO
DATE
PAGE OF

TRACT NO. 37850
SURVEY BY ROBERT R. FLORES, RCE 11349
MAY 1985

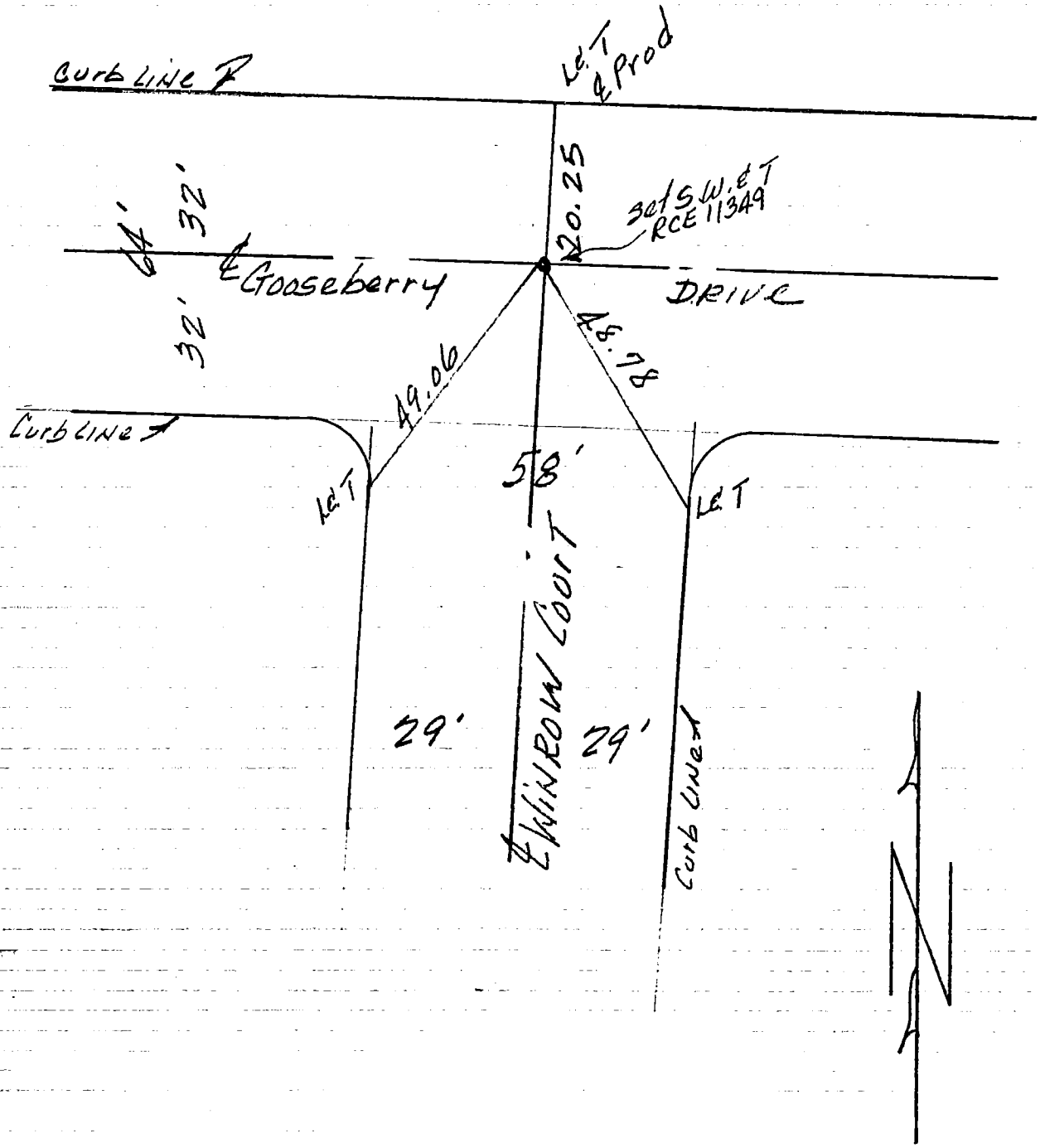

CO ENG FB 3676-101

KEMMERER ENGINEERING CO. INC
6705 SOUTH PAINTER
WHITTIER, CALIFORNIA 90601

JOB NO
DATE
PAGE OF

TRACT NO. 37850
SURVEY BY ROBERT R. FLORES, RCE 11349
MAY 1985

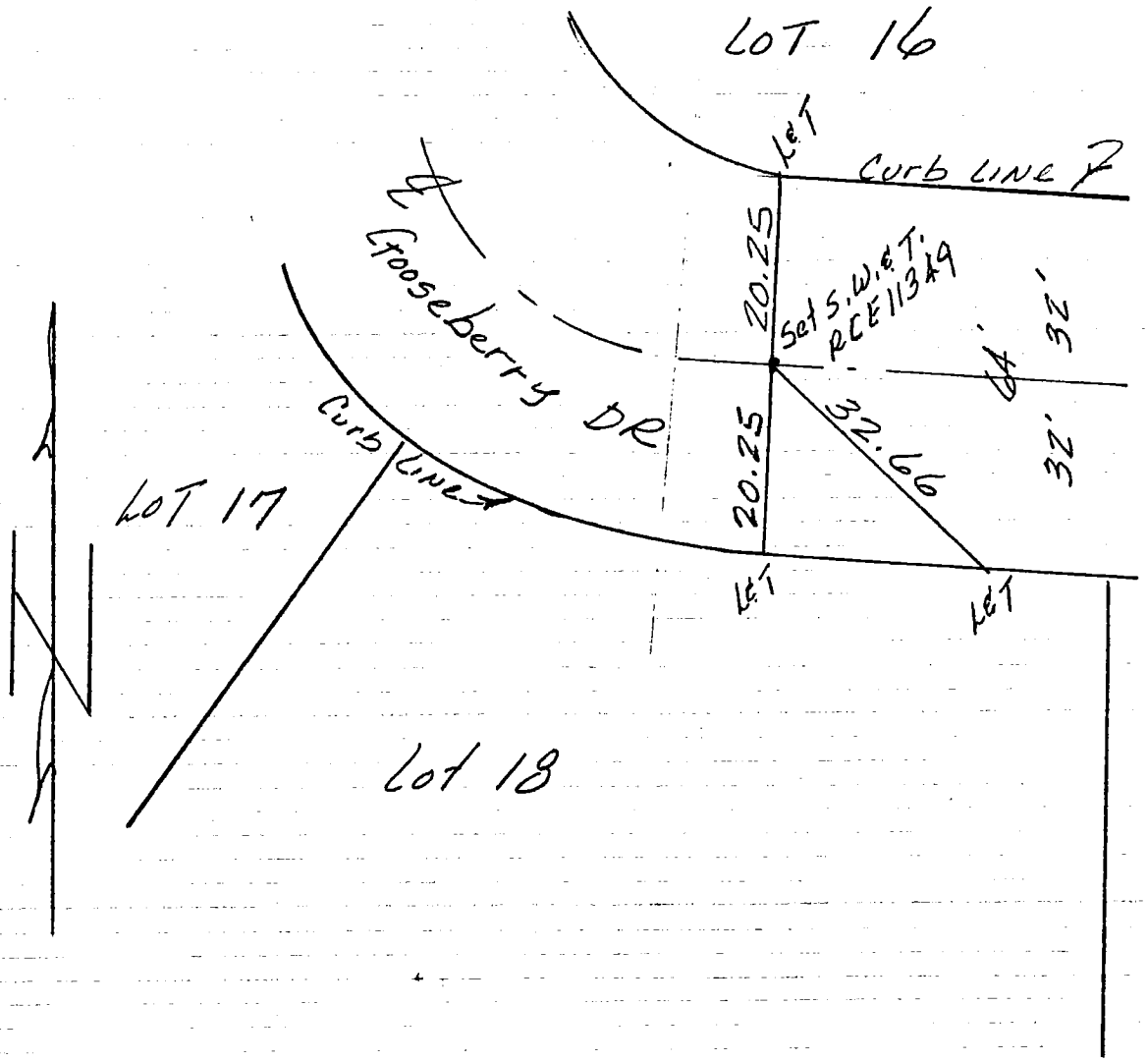

102

CO ENG FB 3676-102

KEMMERER ENGINEERING CO. INC
6705 SOUTH PAINTER
WHITTIER, CALIFORNIA 90601

JOB NO.
DATE
PAGE OF

TRACT NOI. 37850
SURVEY BY ROBERT R. FLORES, RCE 11349
MAY 1985

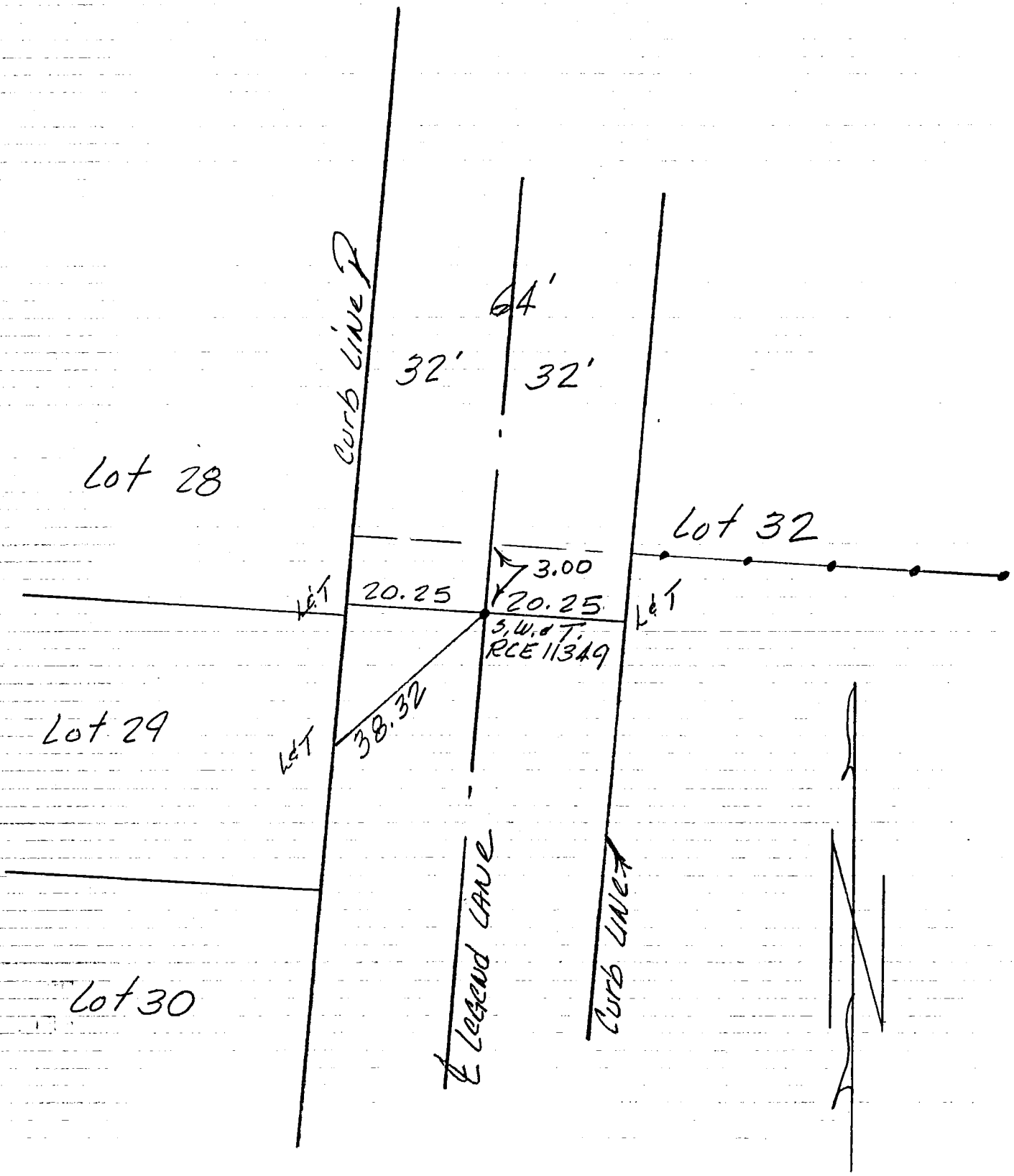

KEMMERER ENGINEERING CO. INC
6705 SOUTH PAINTER
WHITTIER, CALIFORNIA 90601

JOB NO.
DATE
PAGE OF

TRACT NO. 37850
SURVEY BY ROBERT R. FLORES, RCE 11349
MAY 1985

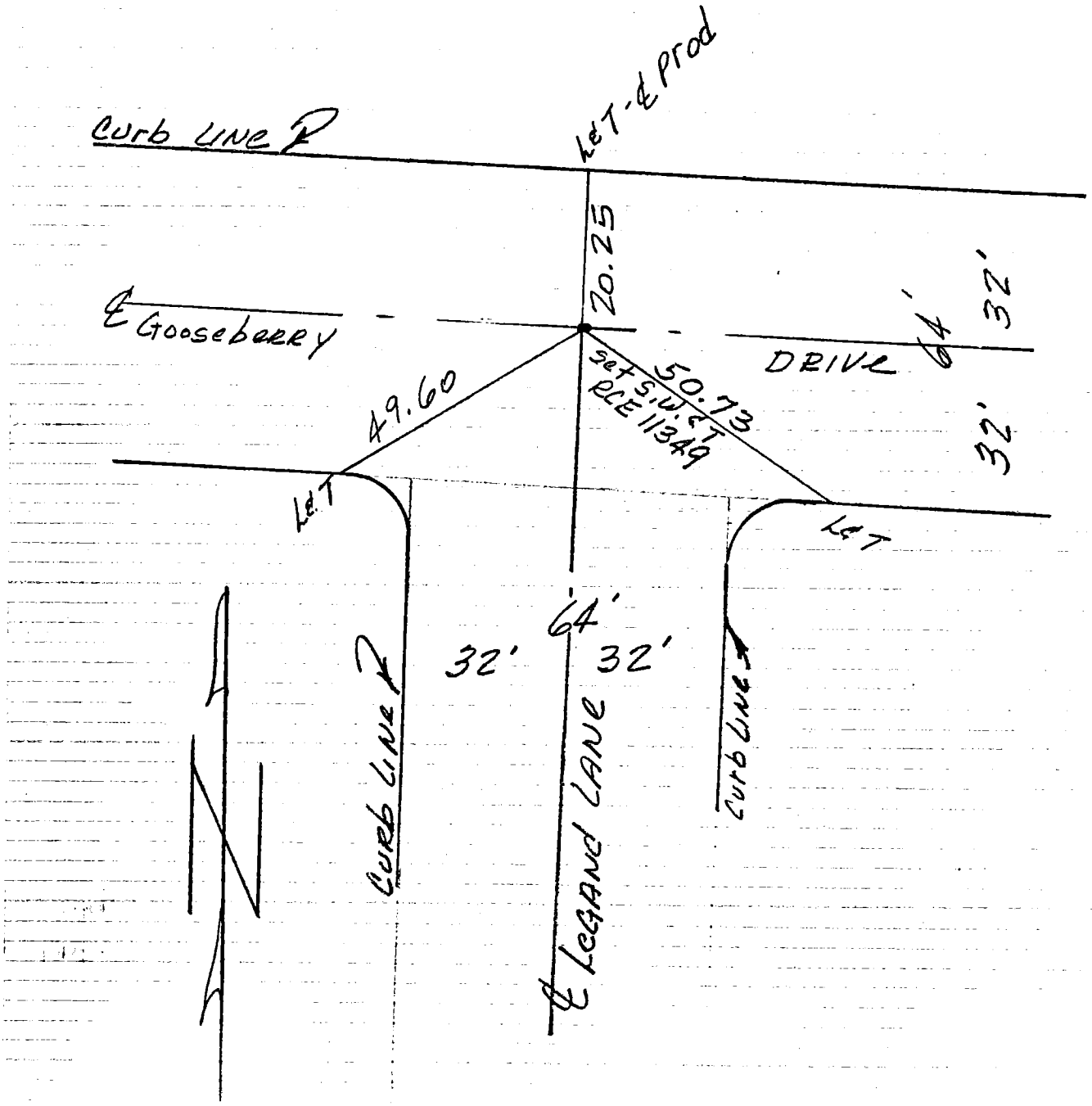

104

CO ENG FB 3676-104

KEMMERER ENGINEERING CO., INC.
6705 SOUTH PAINTER
WHITTIER, CALIFORNIA 90601

JOB NO.
DATE
PAGE OF

TRACT NO. 37850
SURVEY BY ROBERT R. FLORES, RCE 11349
MAY 1985

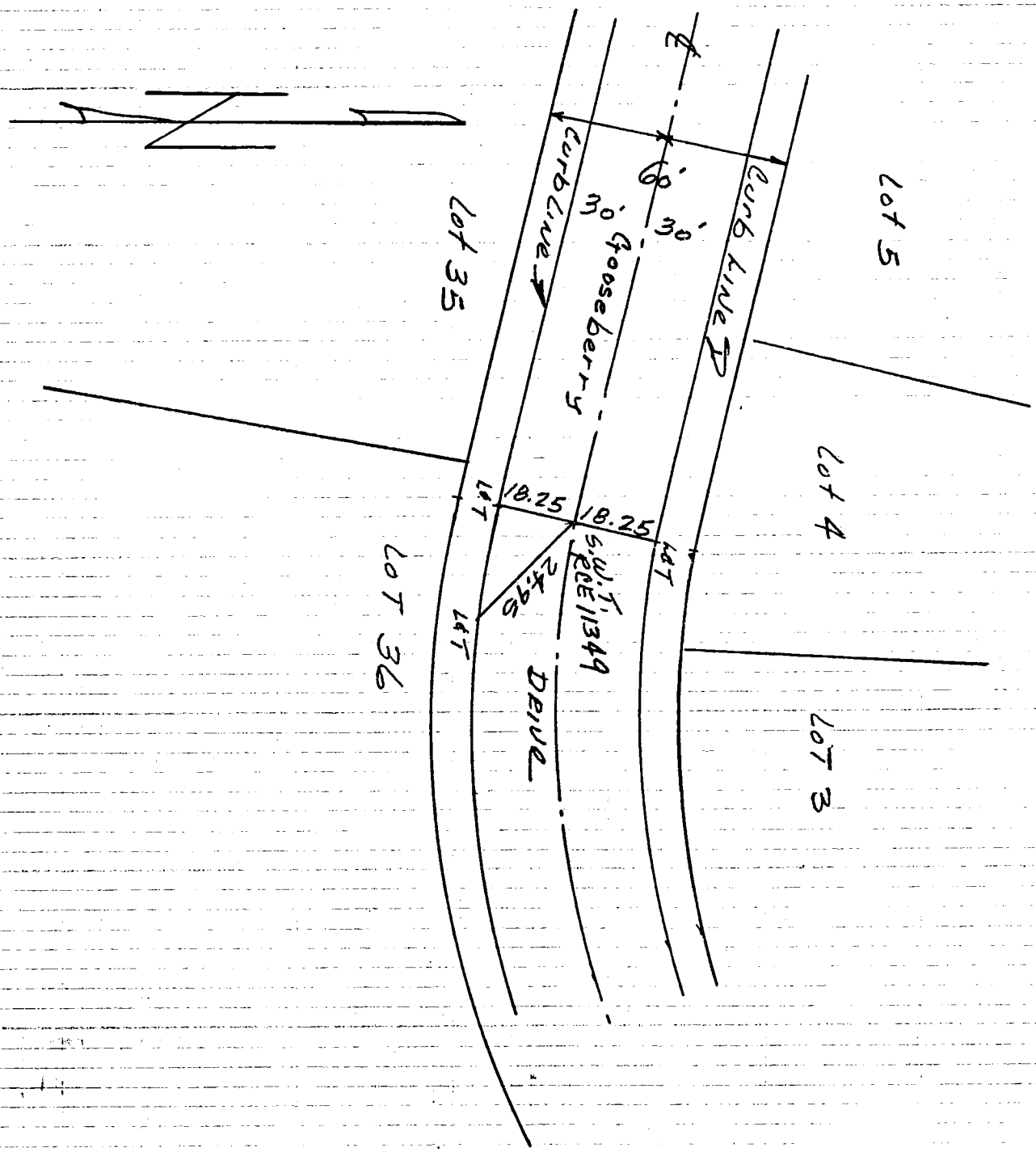

KEMMERER ENGINEERING CO. INC
6705 SOUTH PAINTER
WHITTIER CALIFORNIA 90601

JOB NO.
DATE
PAGE OF

TRACT NO. 37850
SURVEY BY ROBERT R. FLORES, RCE 11349
MAY 1985

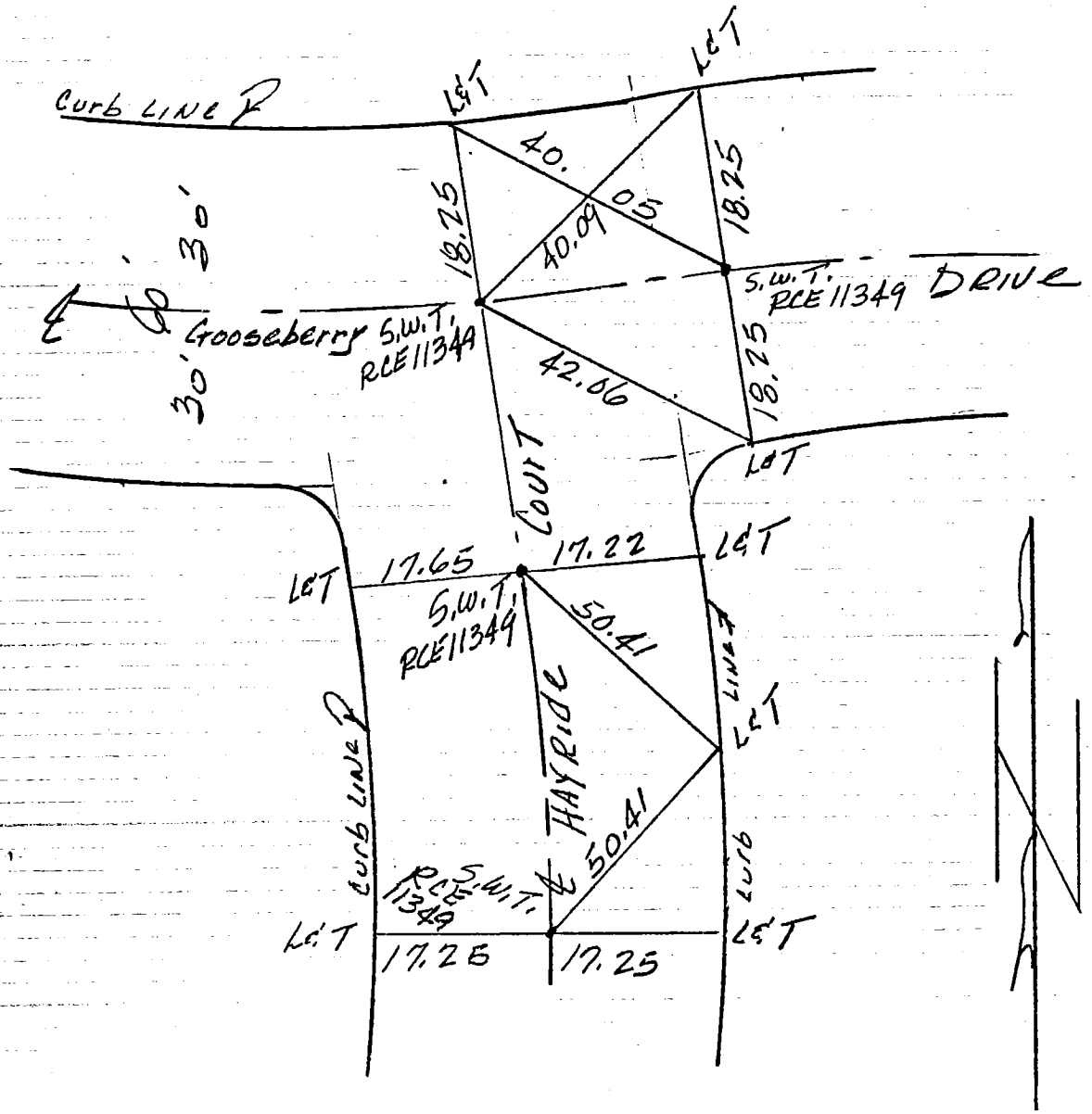

KEMMERER ENGINEERING CO. INC
6705 SOUTH PAINTER
WHITTIER CALIFORNIA 90601

JOB NO
DATE
PAGE OF

TRACT NO. 37850
SURVEY BY ROBERT R. FLORES, RCE 11349
MAY 1985

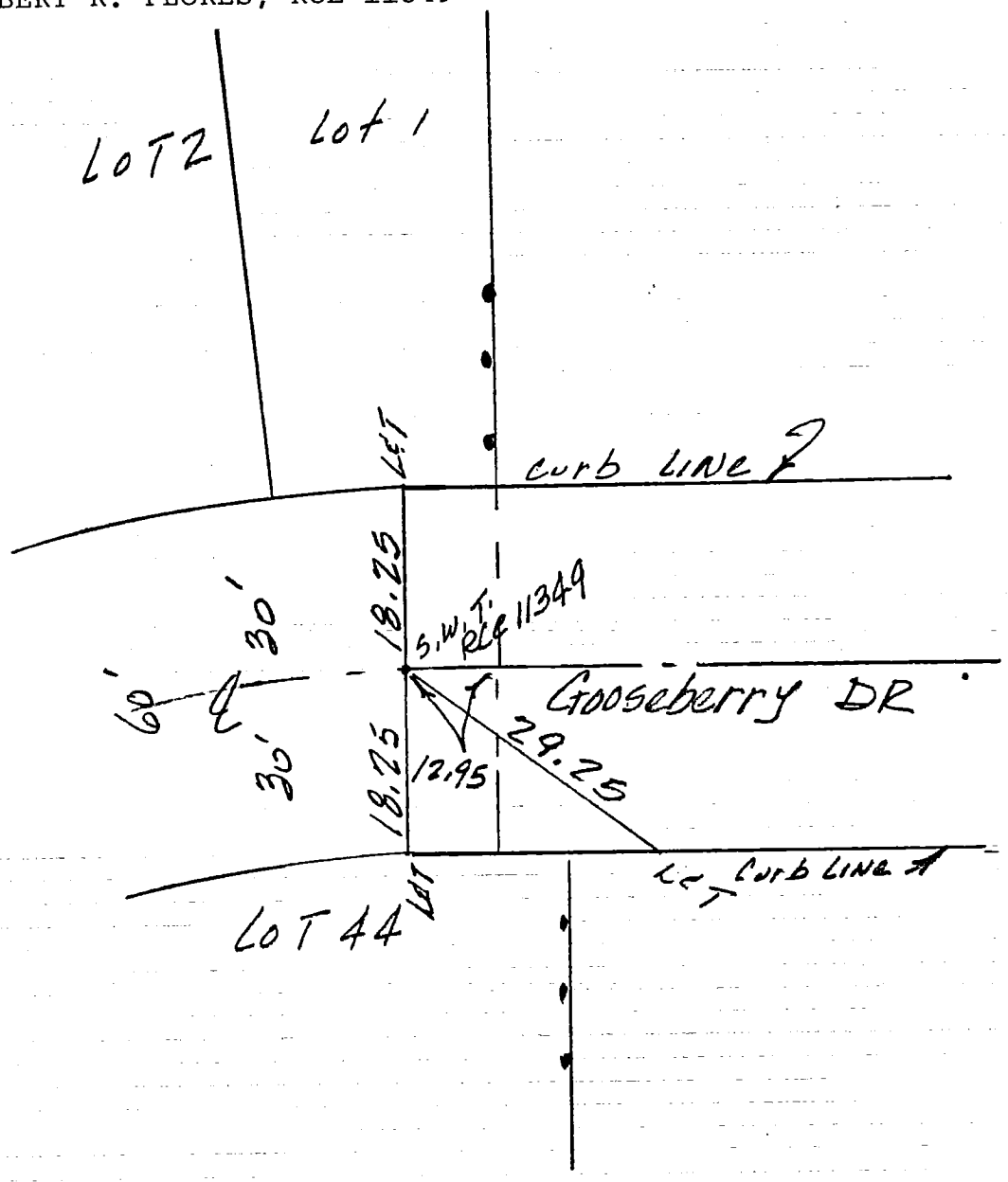

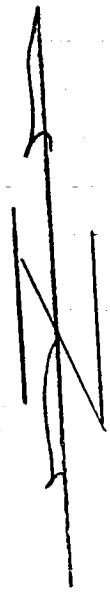

KEMMERER ENGINEERING CO., INC.
6705 SOUTH PAINTER
WHITTIER, CALIFORNIA 90601

CREW
JOB NO
DATE
PAGE

TRACT NO. 37850
SURVEY BY ROBERT R. FLORES, RCE 11349
MAY 1985

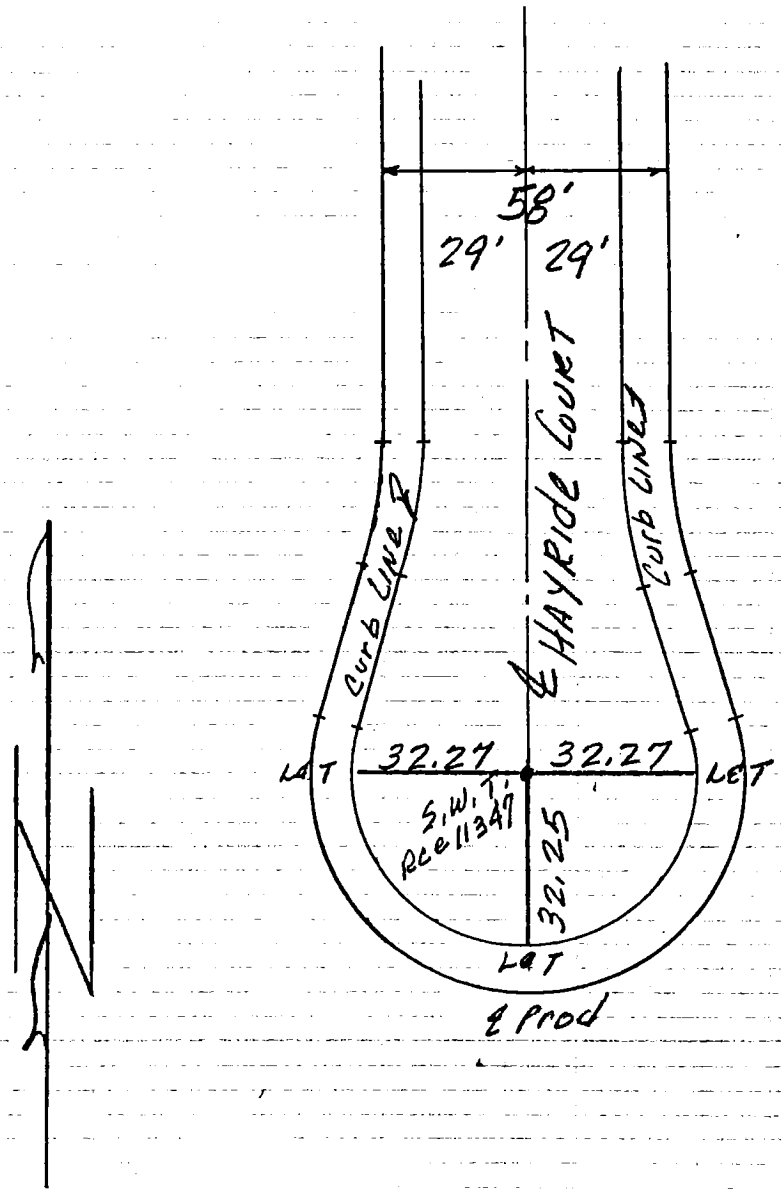

CO ENG FB 3676-108

CREW

JOB NO

DATE

PAGE OF

KEMMERER ENGINEERING CO., INC
6705 SOUTH PAINTER
WHITTIER, CALIFORNIA 90601

TRACT NO. 37850
SURVEY BY ROBERT R. FLORES, RCE 11349
MAY 1985

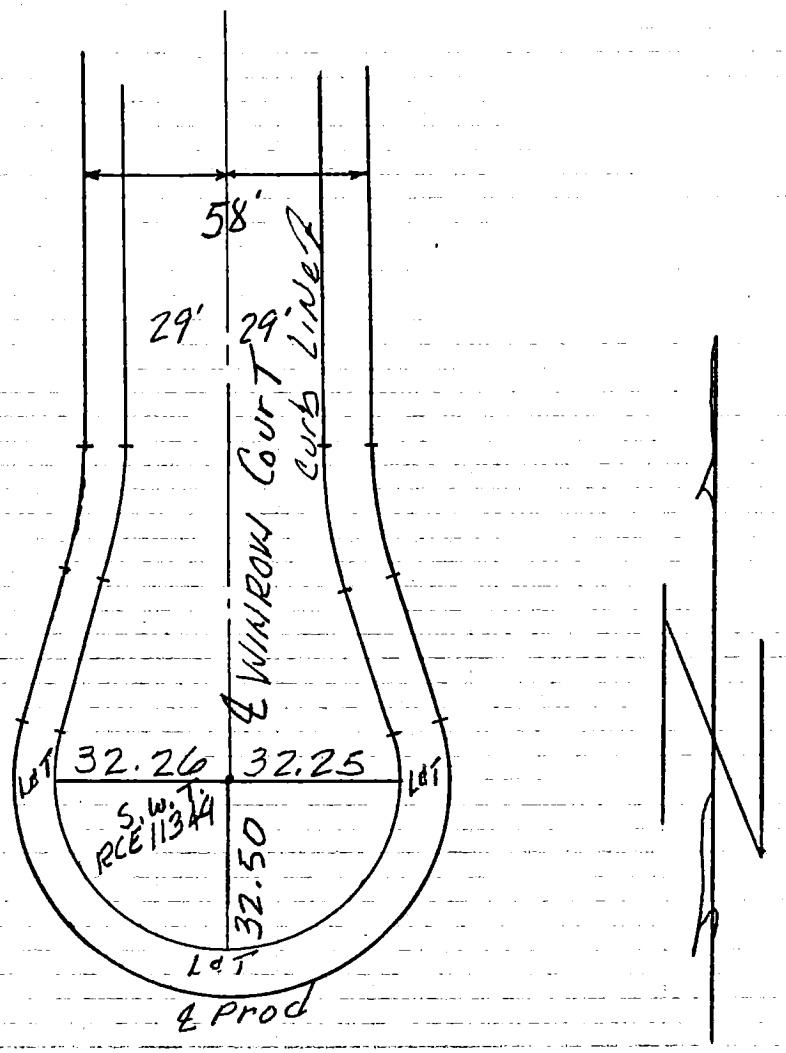

CO ENG FB 3676-109

KEMMERER ENGINEERING CO. INC
6705 SOUTH PAINTER
WHITTIER, CALIFORNIA 90601

JOB NO
DATE
PAGE OF

TRACT NO. 37850
SURVEY BY ROBERT R. FLORES, RCE 11349
MAY 1985

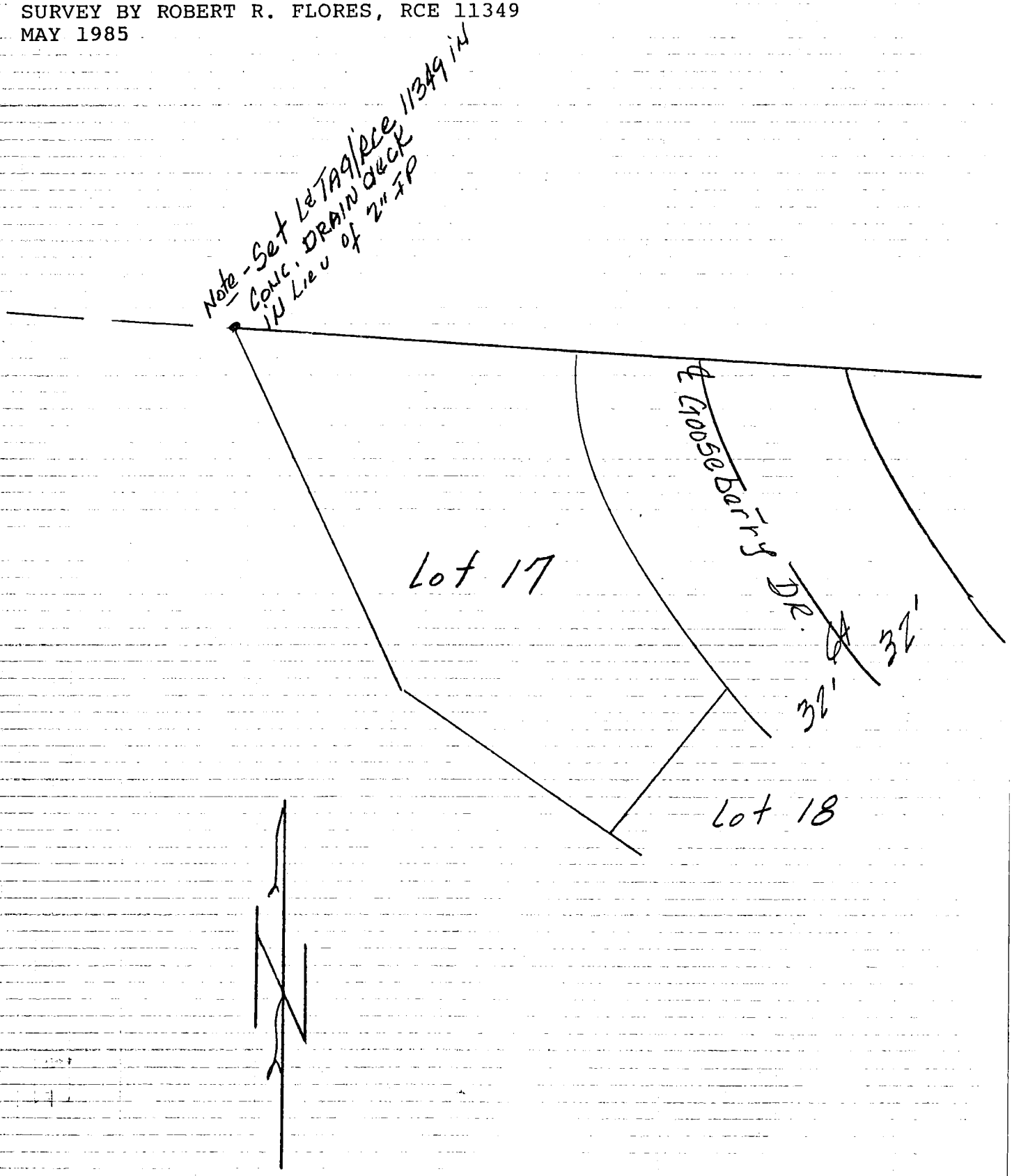

TRACT NO. 34849 Page 1 of 13
SURVEY - Harold D. Hardin L.S. 3555
SEQUOIA ENGINEERING, INC.
DATE: May 20, 1985

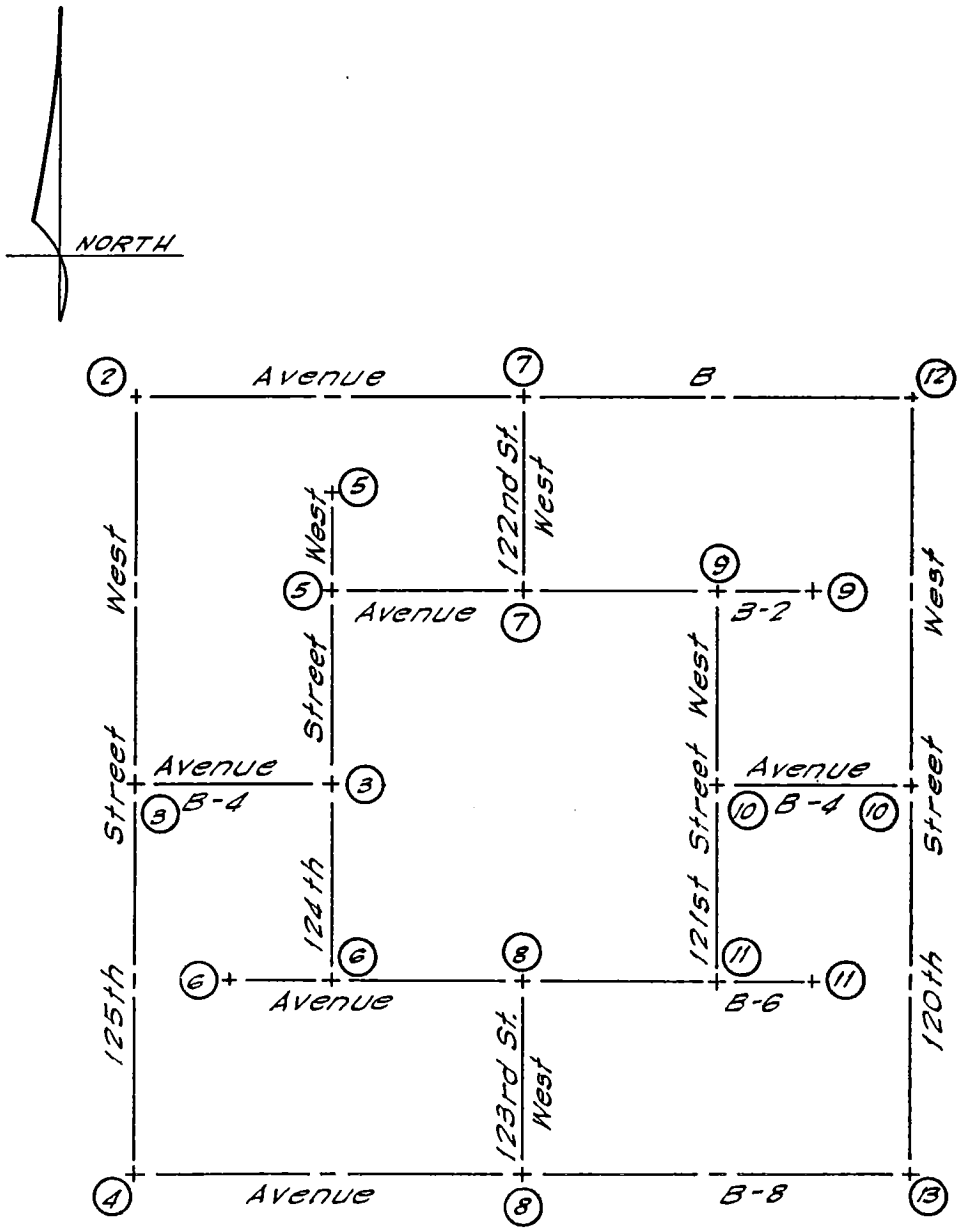

TRACT NO [illegible] Page 2 of 13

SURVEY - [illegible]

SEQUOIA ENGINEERING, INC.

DATE: May 20, 1985

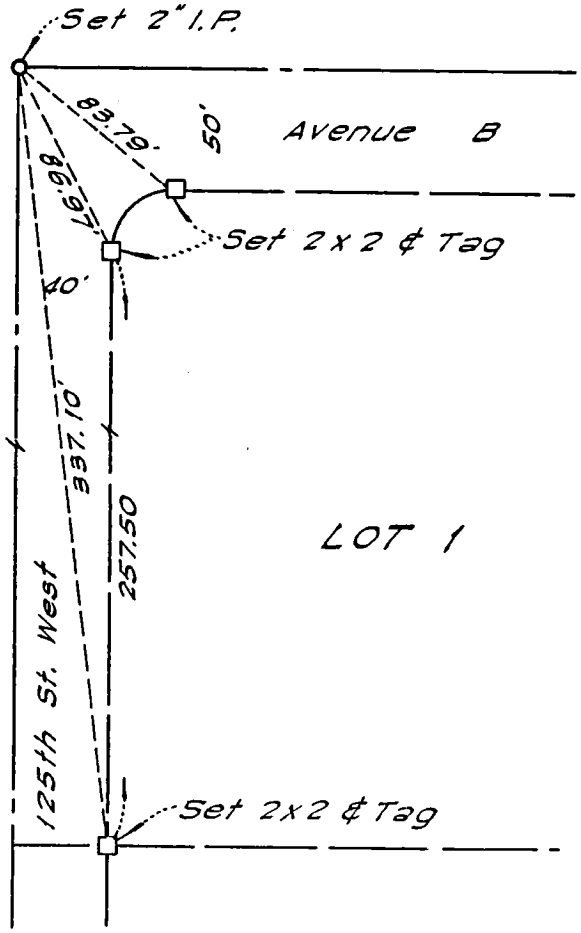

TRACT NO [illegible] Page 3 of 13
SURVEY [illegible] L.S. [illegible]
[illegible] ENGINEERING, INC.
DATE May 20, 1985

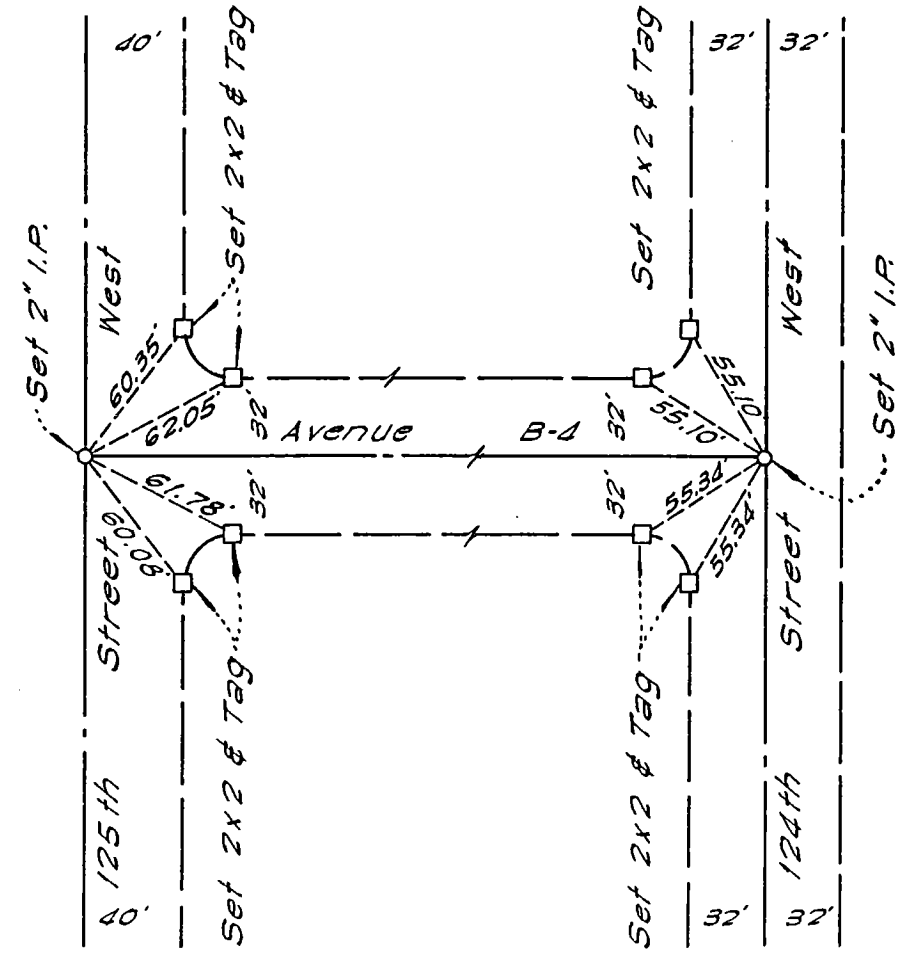

TRACT NO. [illegible]
SURVEY [illegible]
SEQUOIA ENGINEERING, INC.
DATE: May 20, 1985

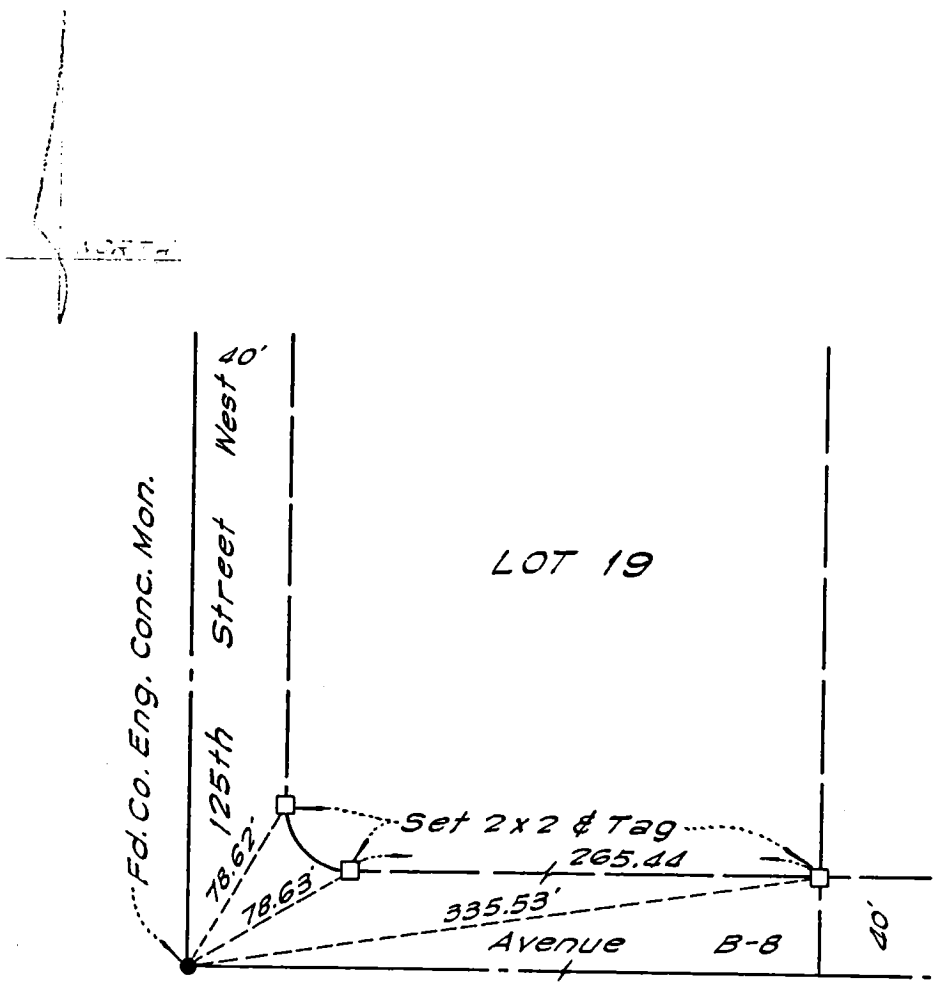

DATE May 20, 1985

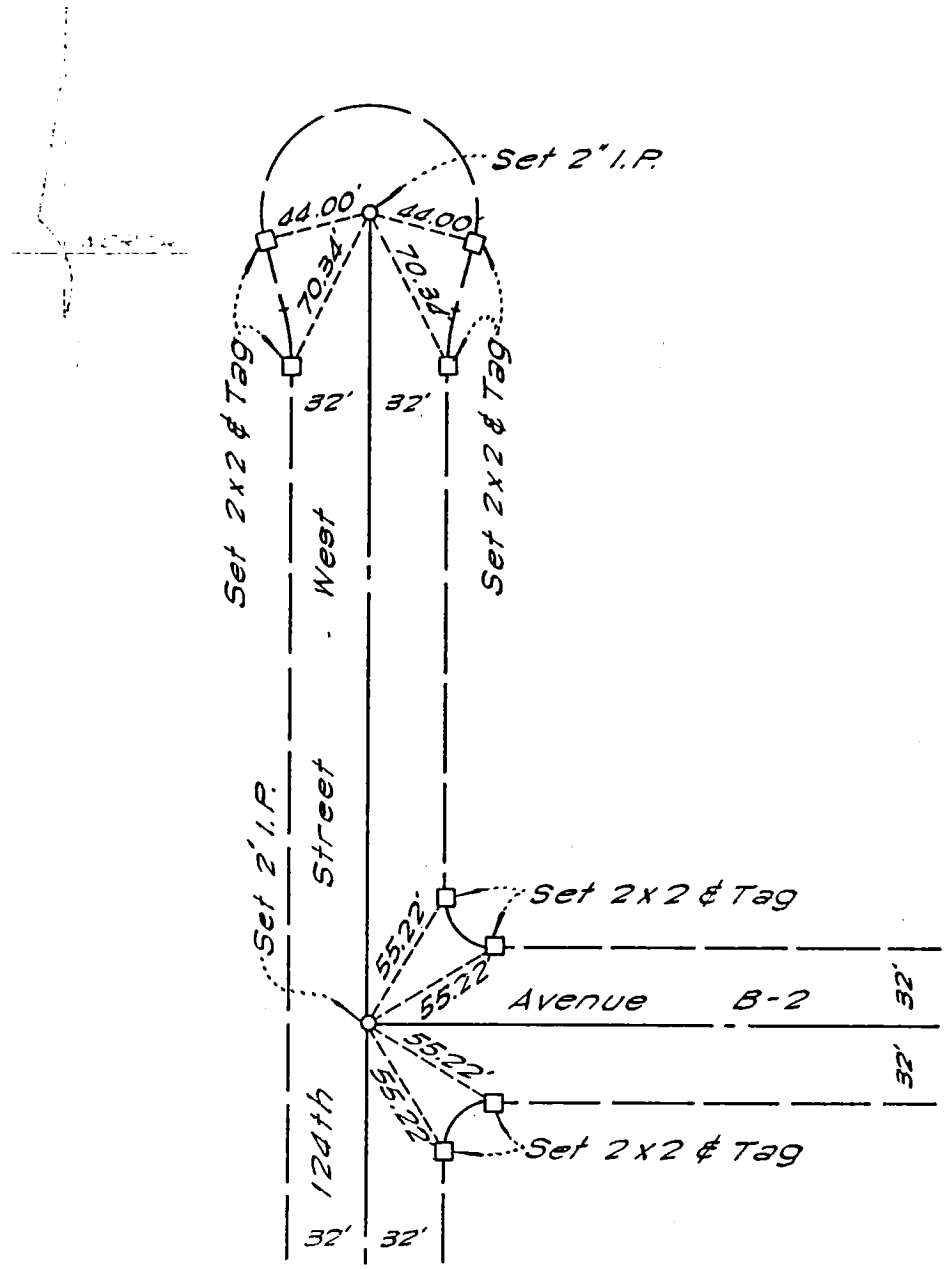

TRACT NO. [illegible] Page 6 of 13

SURVEY - [illegible] L.S. 3555

SEQUOIA ENGINEERING, INC.

DATE: May 20, 1985

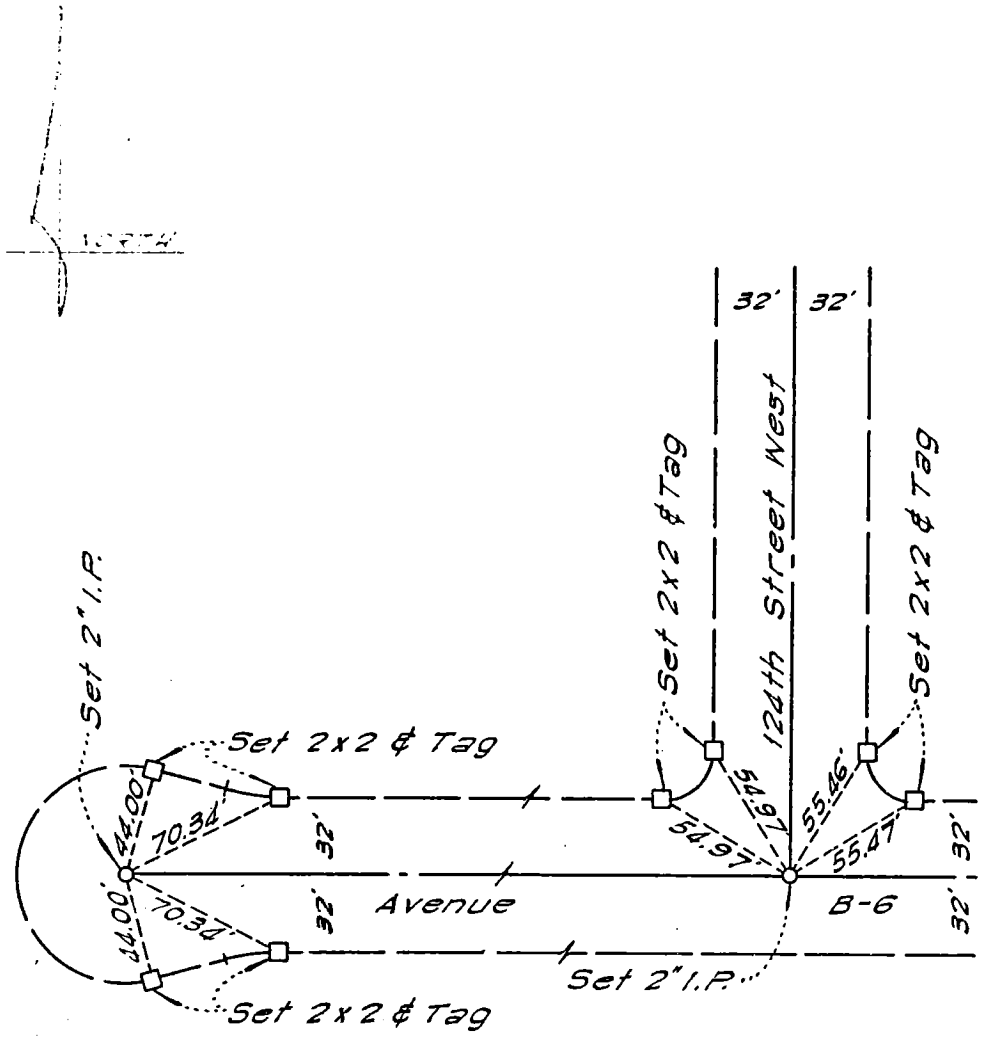

DATE: May 20, 1985

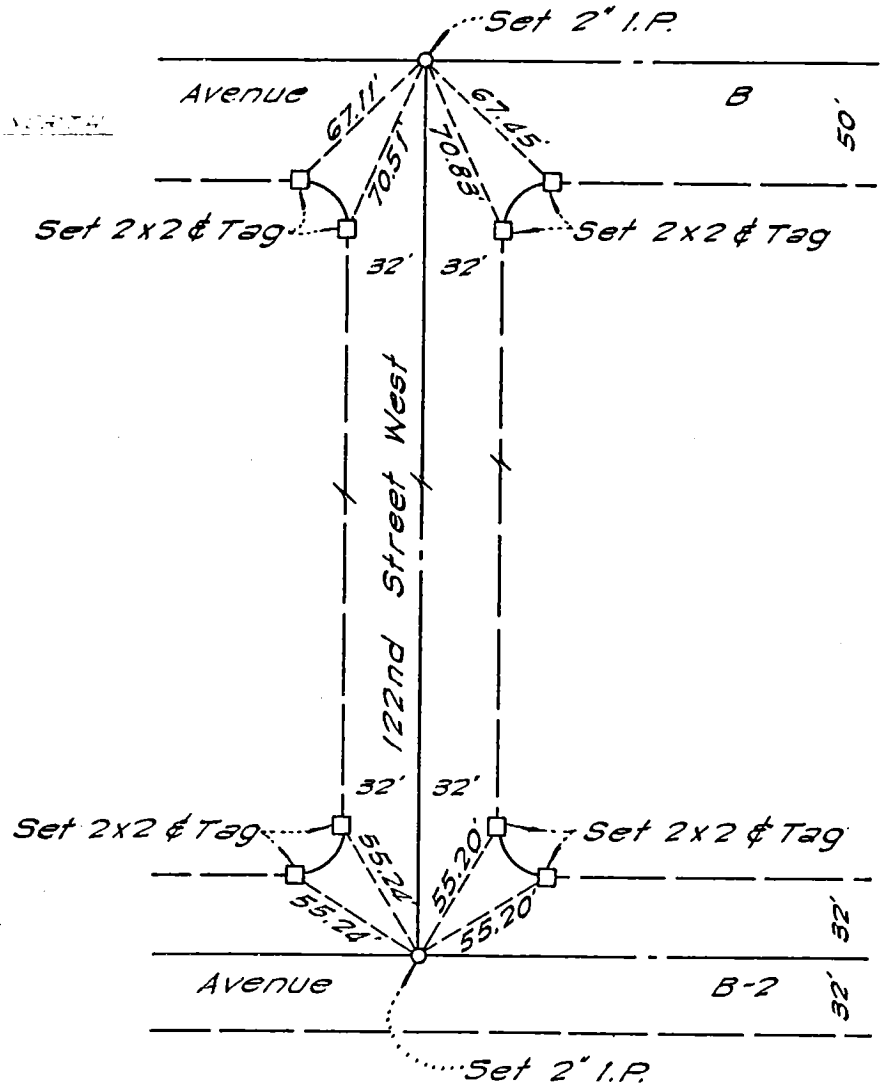

TRACT NO. [illegible] Page 8 of 13
SURVEY - Harold D. Hardin L.S. 3555
SEQUOIA ENGINEERING, INC.
DATE: May 20, 1985

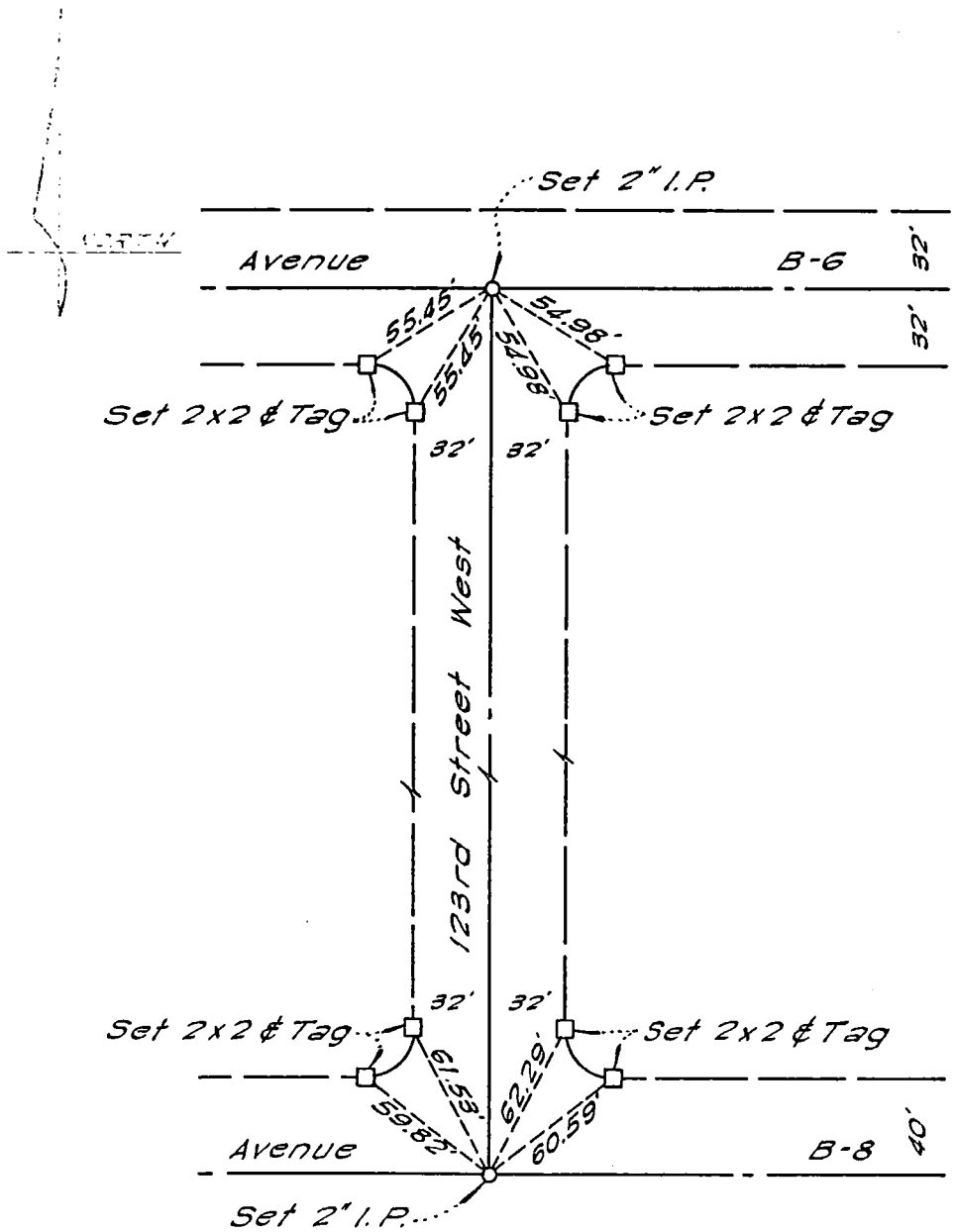

TRACT NO. [illegible]

SURVEY - [illegible] L.S. [illegible]

[illegible] ENGINEERING, INC.

DATE May 20, 1985

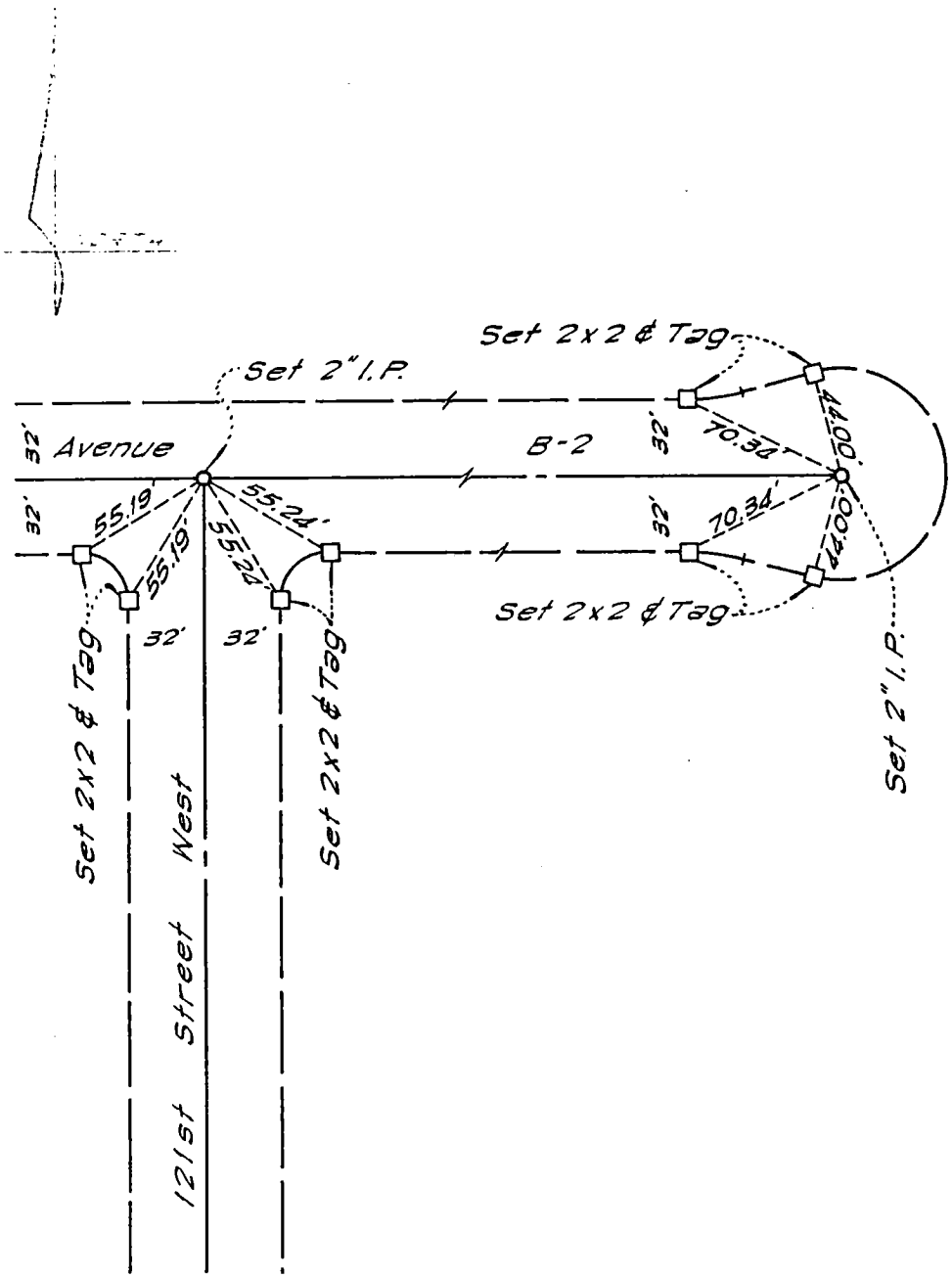

TRACT NO. [illegible] Page 10 of 13
SURVEY - Harold D. [illegible]
SEQUOIA ENGINEERING, INC.
DATE: May 20, 1985

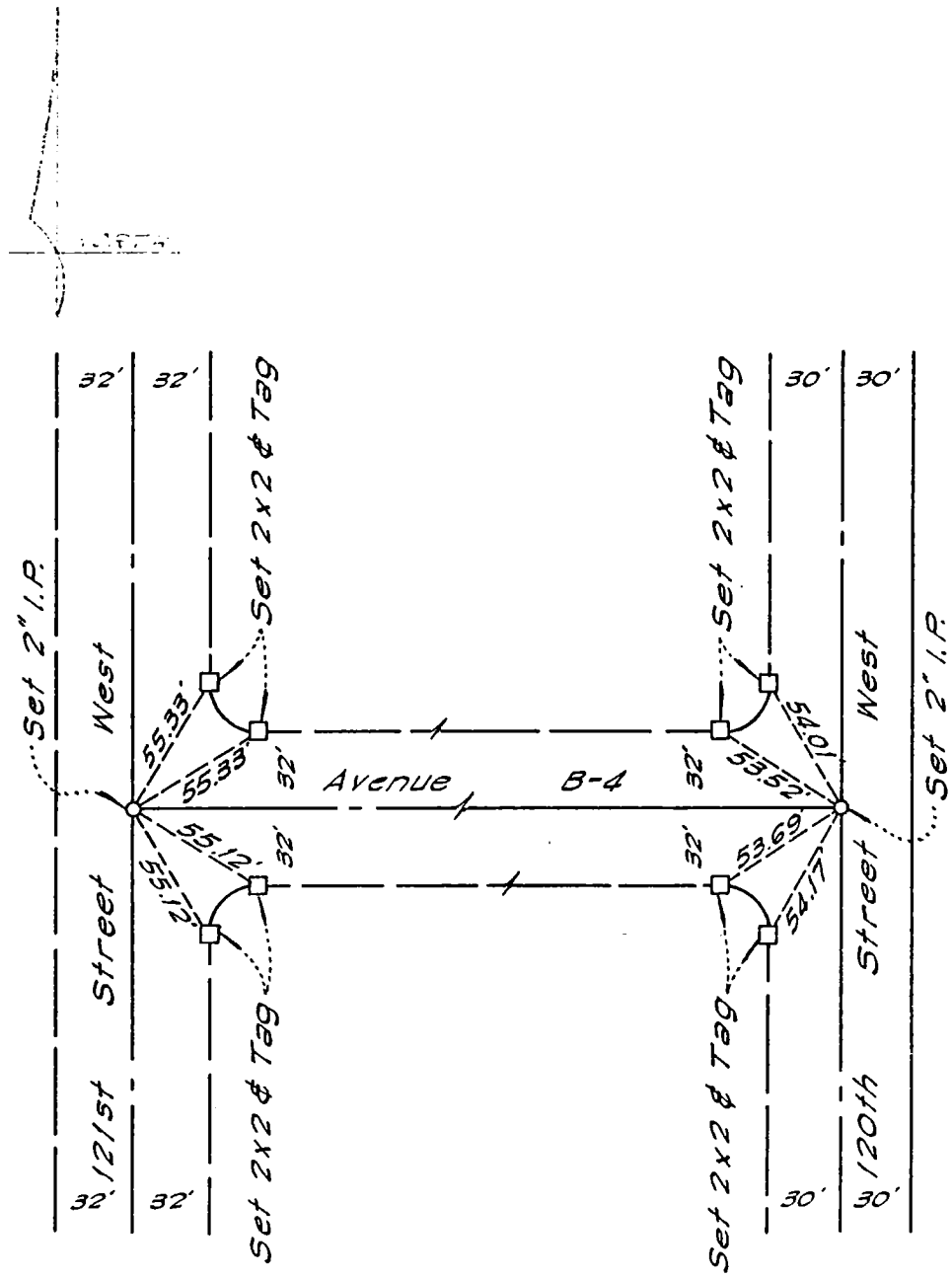

TRACT NO 34548 Page 11 of 13
SURVEY - Harold D. Hardin L.S. 3555
SECUOIA ENGINEERING, INC.
DATE: May 20, 1985

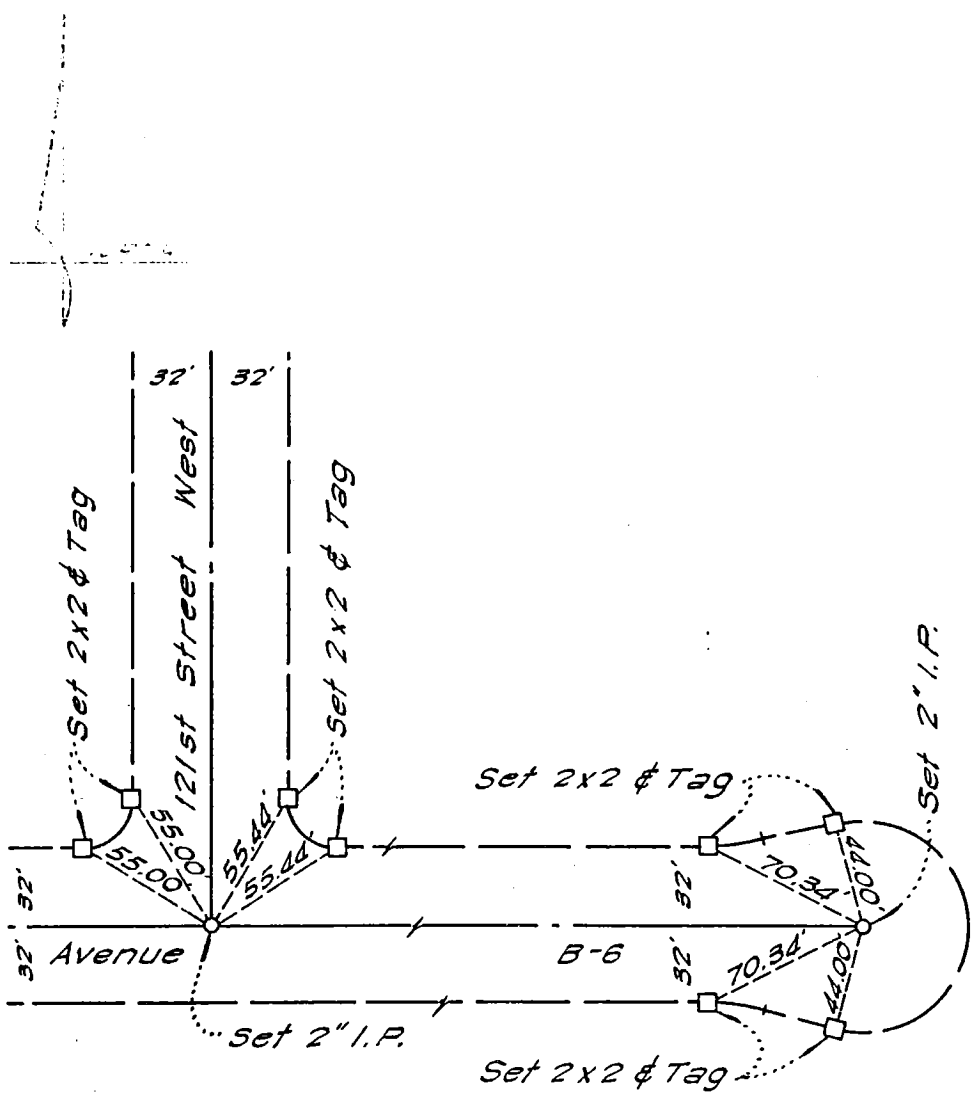

TRACT NO. [illegible] Page 12 of 13
SURVEY - Harold D. Hardin L.S. 3555
SEQUOIA ENGINEERING, INC
DATE May 20, 1985

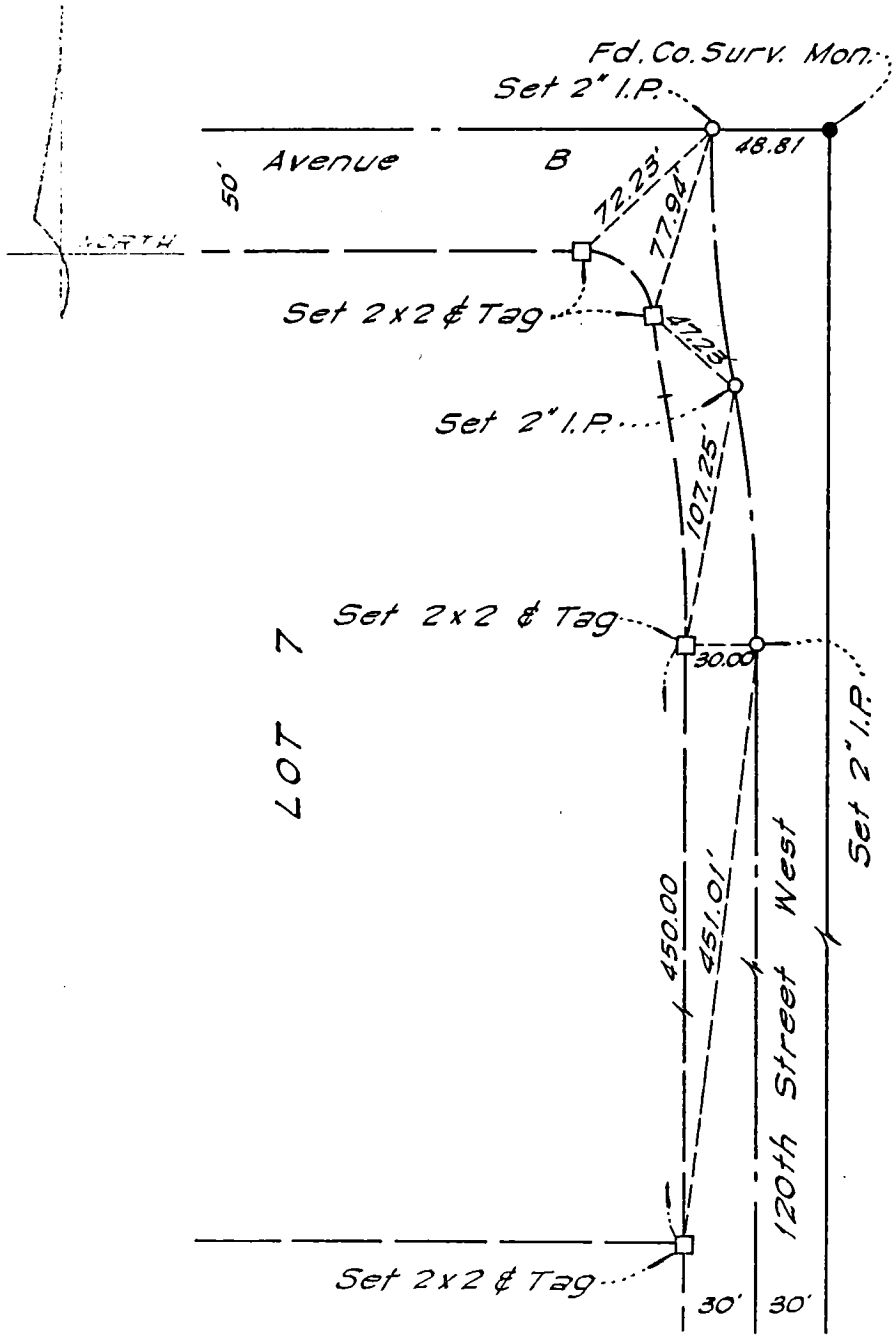

TRACT NO. [illegible] Page 13 of 13
SURVEY - [illegible] L.S. [illegible]
SEQUOIA ENGINEER [illegible]
DATE: May 20, 1985

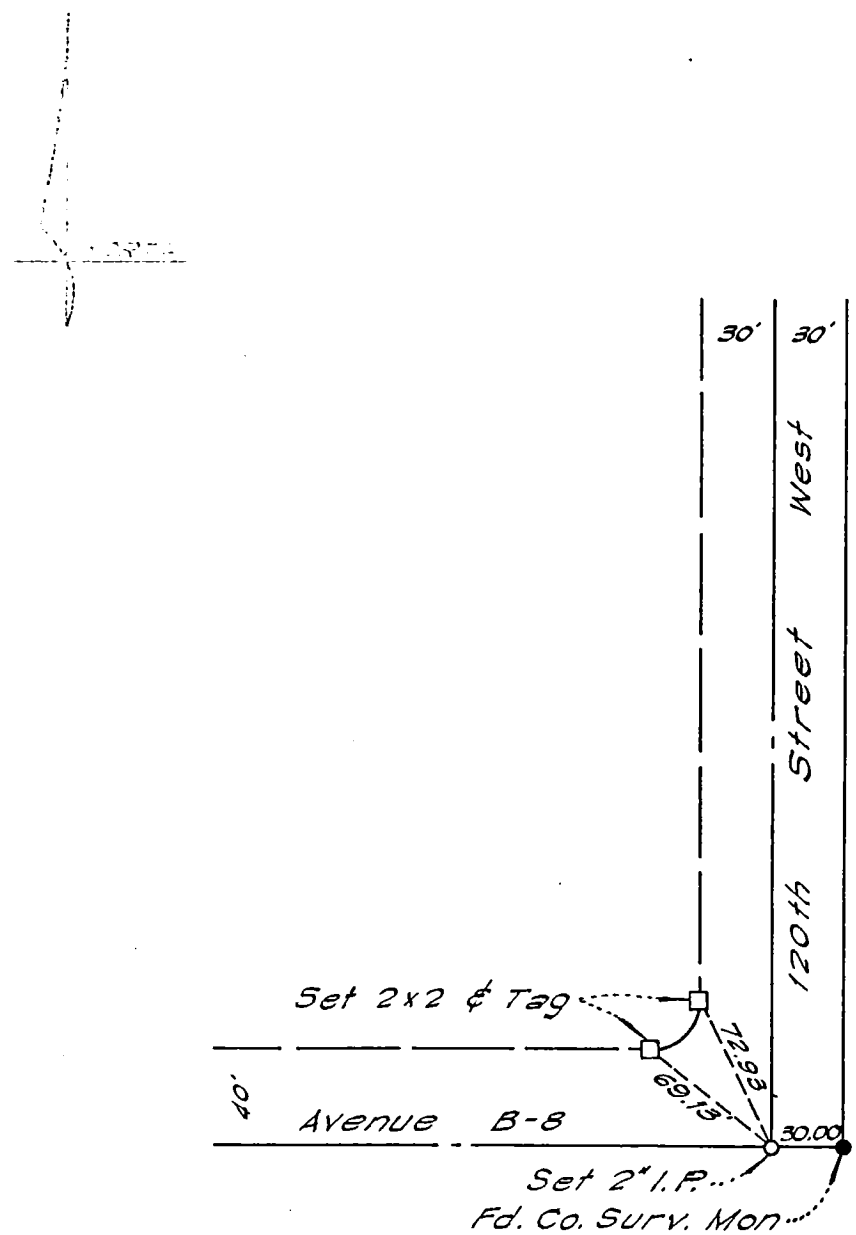

123

CO ENG FB 3676-123

SURVEY OF CENTERLINE TIES F. B. _____ PG. 1

SURVEY BY BECHTOL & EMERSON TR. No. 36721

DATE MAY 21, 1982

SHEET 1 OF 7 SHEETS

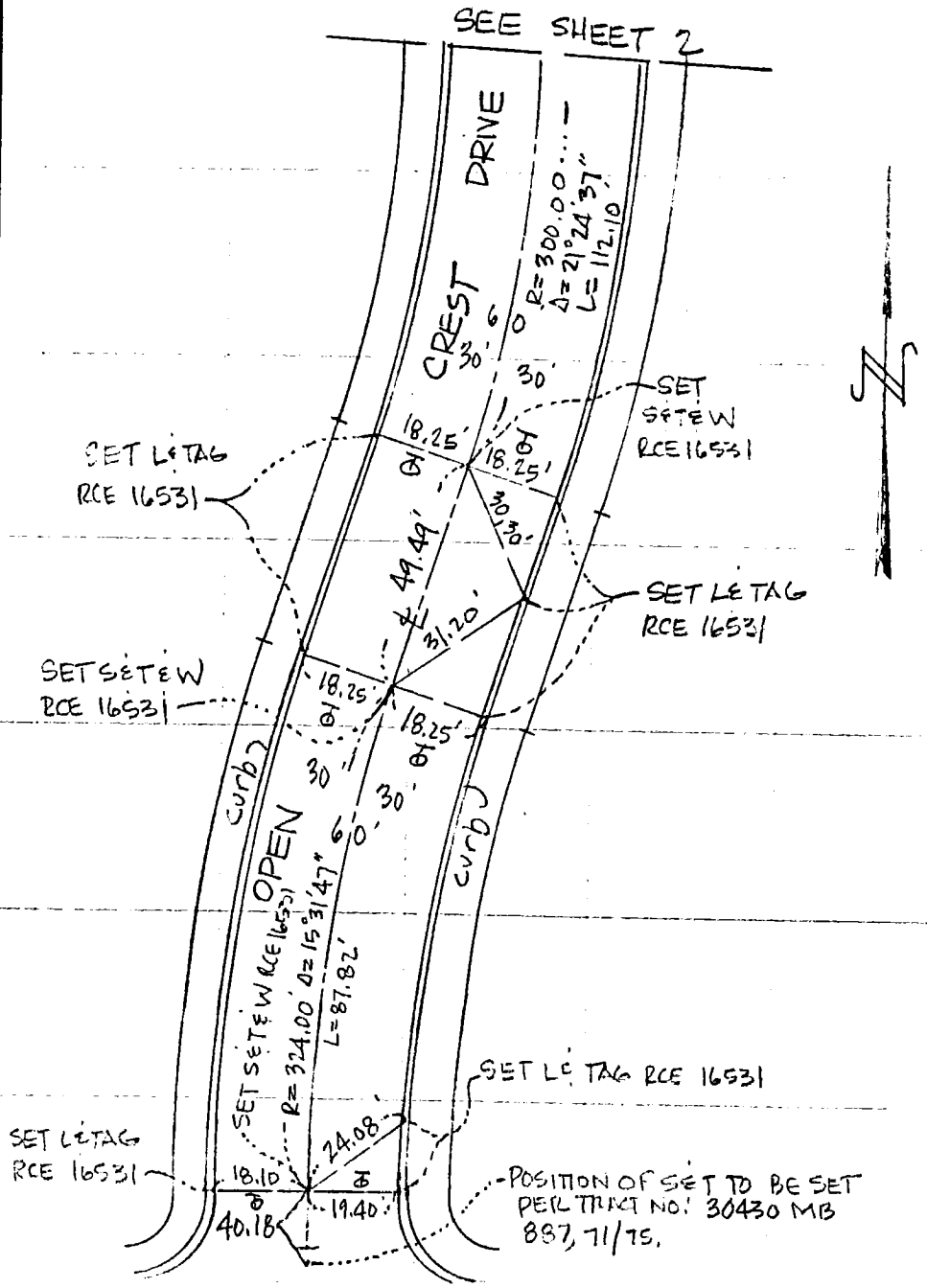

SO. CALIF. BLUE PRINT CO.

124

CO ENG FB 3676-124

SURVEY OF CENTERLINE TIES F. B. _____ PG. 2

SURVEY BY BECHTOL & EMERSON TR. No. 36721

DATE MAY 21, 1982

SHEET 2 OF 7 SHEETS

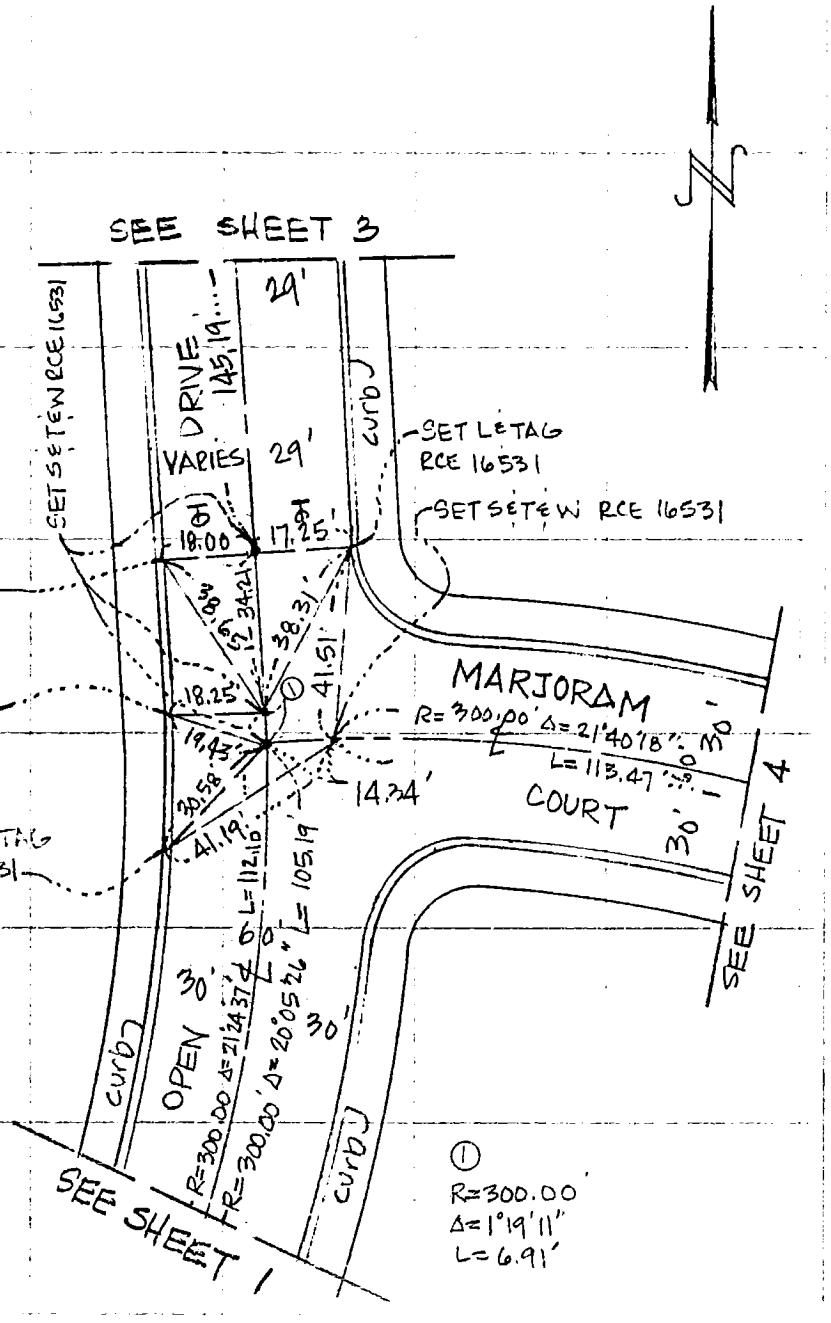

SO. CALIF. BLUE PRINT CO.

CO. ENG FB 3676-125

SURVEY OF CENTERLINE TIES

F. B. _____ PG. 3

SURVEY BY BECHTOL & EMERSON

TR. No. 36721

DATE MAY 21, 1982

SHEET 3 OF 7 SHEETS

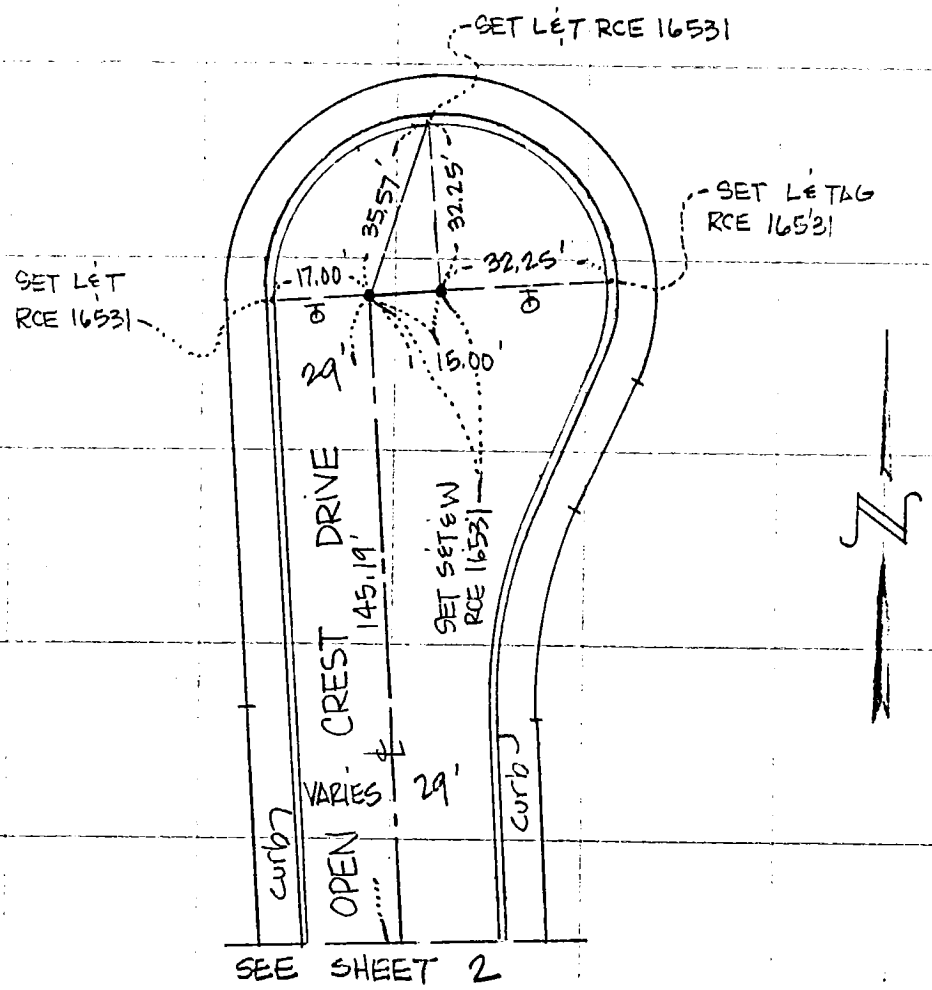

SEE SHEET 2

SO. CALIF. BLUE PRINT CO.

126

CO ENG FB 3676-126

SURVEY OF CENTERLINE TIES

F. B. _____ PG. 4

SURVEY BY BECHTOL & EMERSON

TR. No. 36721

DATE MAY 21, 1982

SHEET 4 OF 7 SHEETS

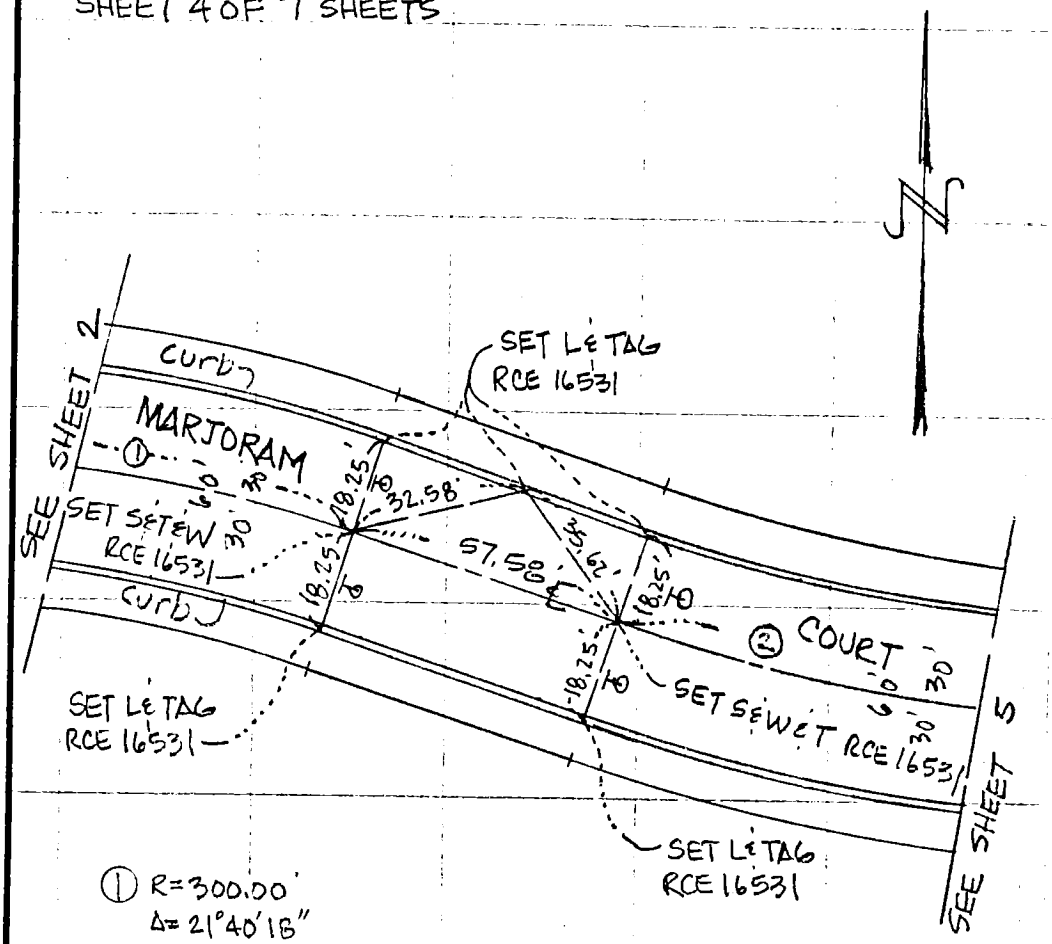

① R=300.00'
Δ=21°40'18"
L=113.47'

② R=385.00'
Δ=48°40'35"
L=327.08'

SO. CALIF. BLUE PRINT CO.

127

CO ENG FB 3676-127

SURVEY OF CENTERLINE TIES F. B. _____ PG. 5

SURVEY BY BECHTOLE EMERSON TR. No. 36721

DATE MAY 21, 1982

SHEET 5 OF 7 SHEETS

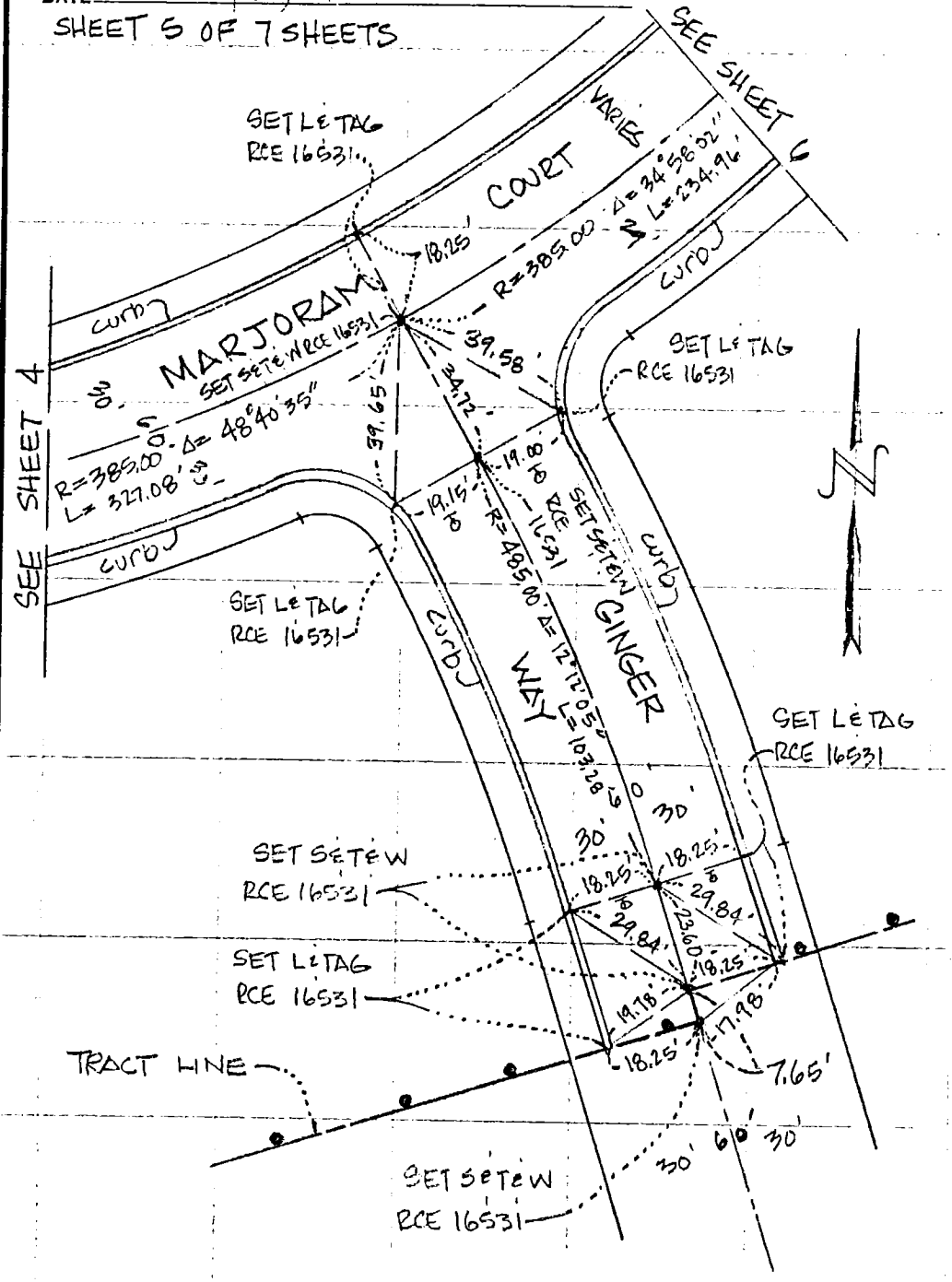

SO. CALIF. BLUE PRINT CO.

CO ENG FB 3676-128

SURVEY OF CENTERLINE TIES F. B. _____ PG. 6

SURVEY BY BECHTOL & EMERSON TR. No. 3672/

DATE MAY 21, 1982

SHEET 6 OF 7 SHEETS

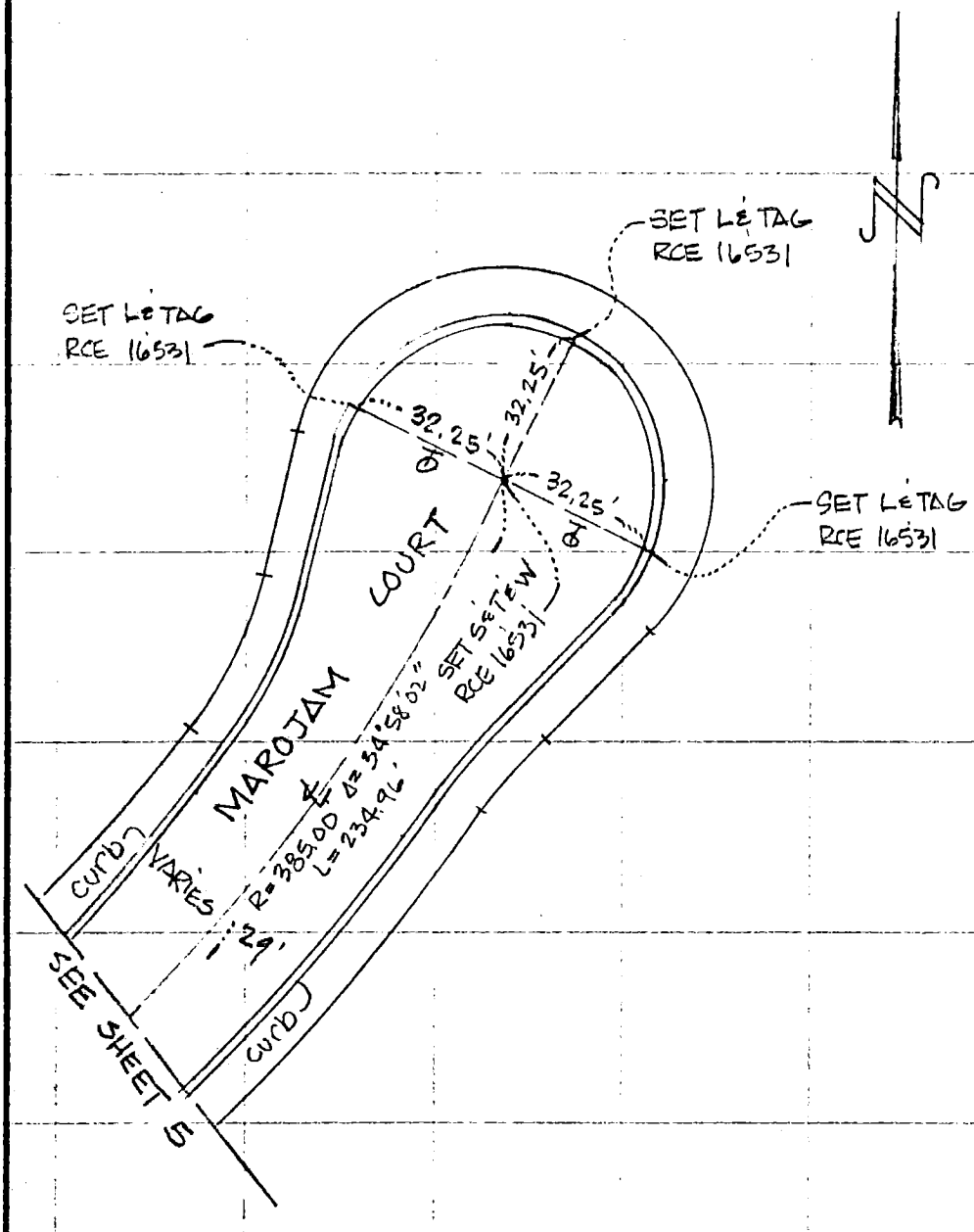

SO. CALIF. BLUE PRINT CO.

129

CO ENG FB 3676-129

SURVEY OF CENTERLINE TIES

F. B. _____ PG. 7

SURVEY BY BECHTOL & EMERSON

TR. NO. 36721

DATE MAY 21, 1982

SHEET 7 OF 7 SHEETS

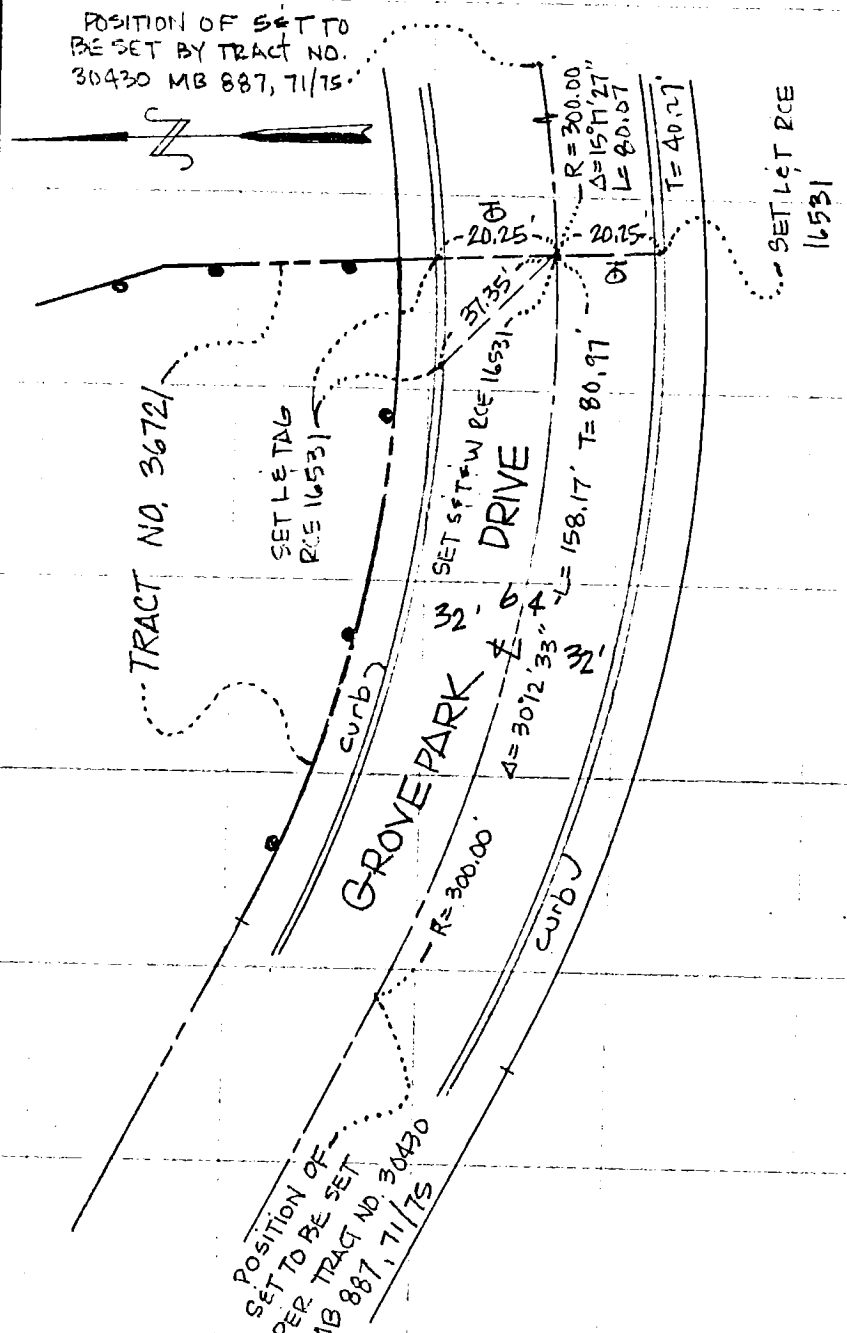

SO. CALIF. BLUE PRINT CO.

130 CO ENG FB 3676-130

SURVEY OF CENTERLINE TIES F. B. _____ PG. 1

SURVEY BY BECHTOL & EMERSON TR. NO. 30430

DATE MAY 21, 1982

SHEET 1 OF 5

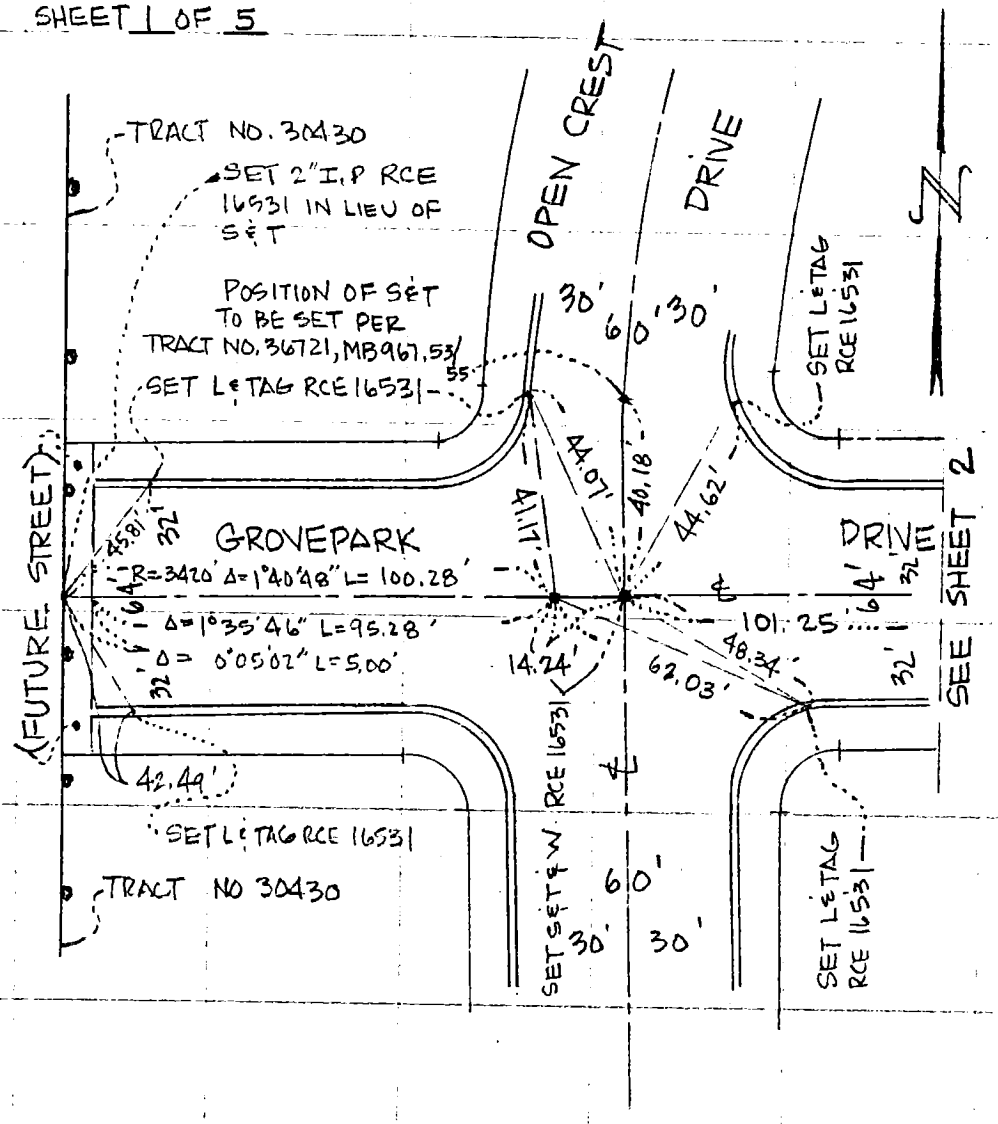

SO. CALIF. BLUE PRINT CO.

131

CO ENG FB 3676-131

SURVEY OF CENTERLINE TIES

F. B. _____ PG. 2

SURVEY BY BECHTOL & EMERSON

TR. No. 30430

DATE MAY, 21, 1982

SHEET 2 OF 5

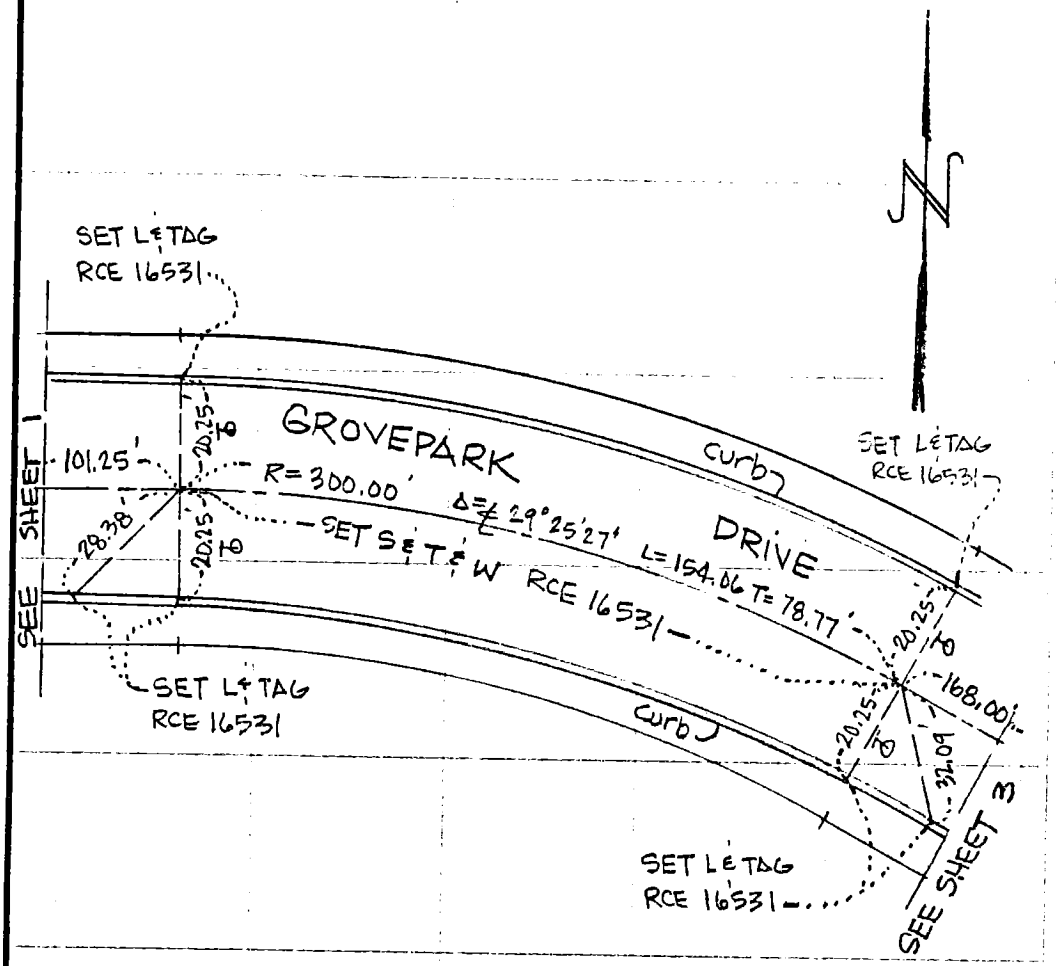

SO. CALIF. BLUE PRINT CO.

CO ENG FB 3676-132

SURVEY OF CENTERLINE TIES F. B. _____ PG. 3

SURVEY BY BECHTOL & EMERSON TR. No. 30430

DATE MAY 21, 1982

SHEET 3 OF 5

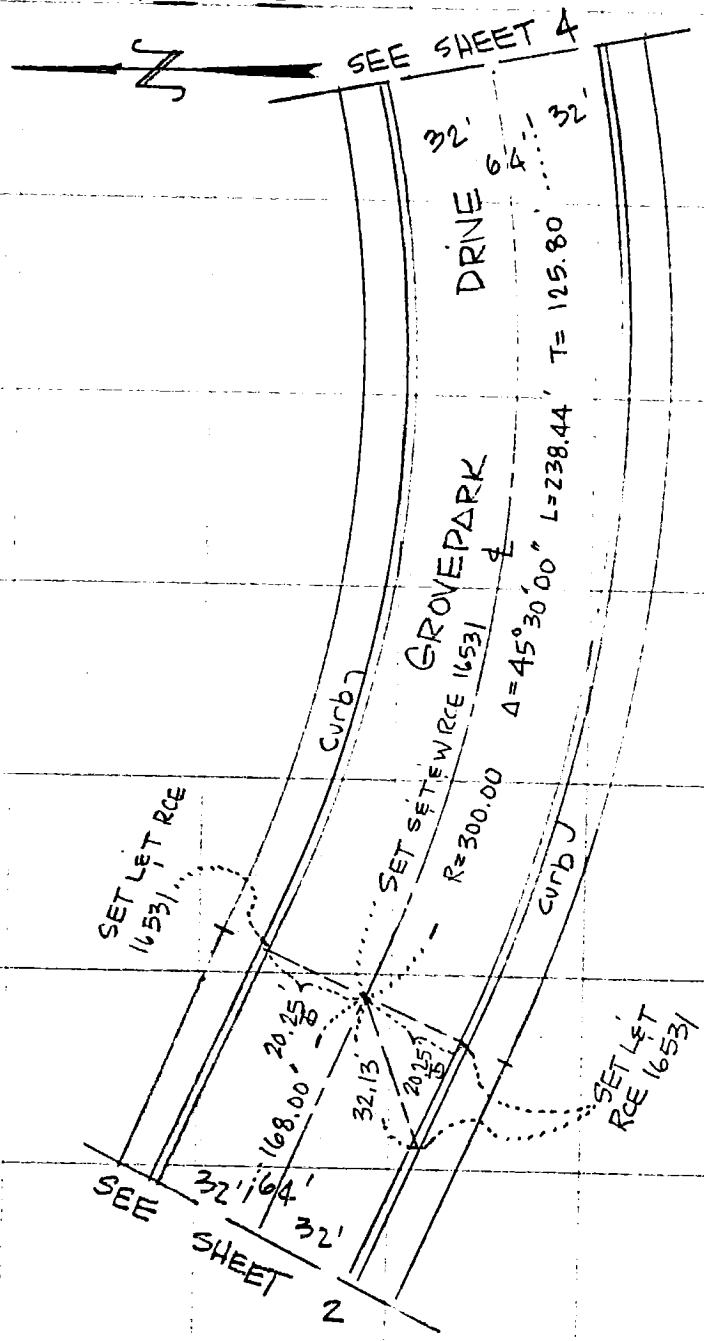

SO. CALIF. BLUE PRINT CO.

123

CO ENG FB 3676-133

SURVEY OF CENTERLINE TIES F. B. _____ PG. 4

SURVEY BY BECHTOL & EMERSON TR. NO. 30430

DATE MAY 21, 1982

SHEET 4 OF 5

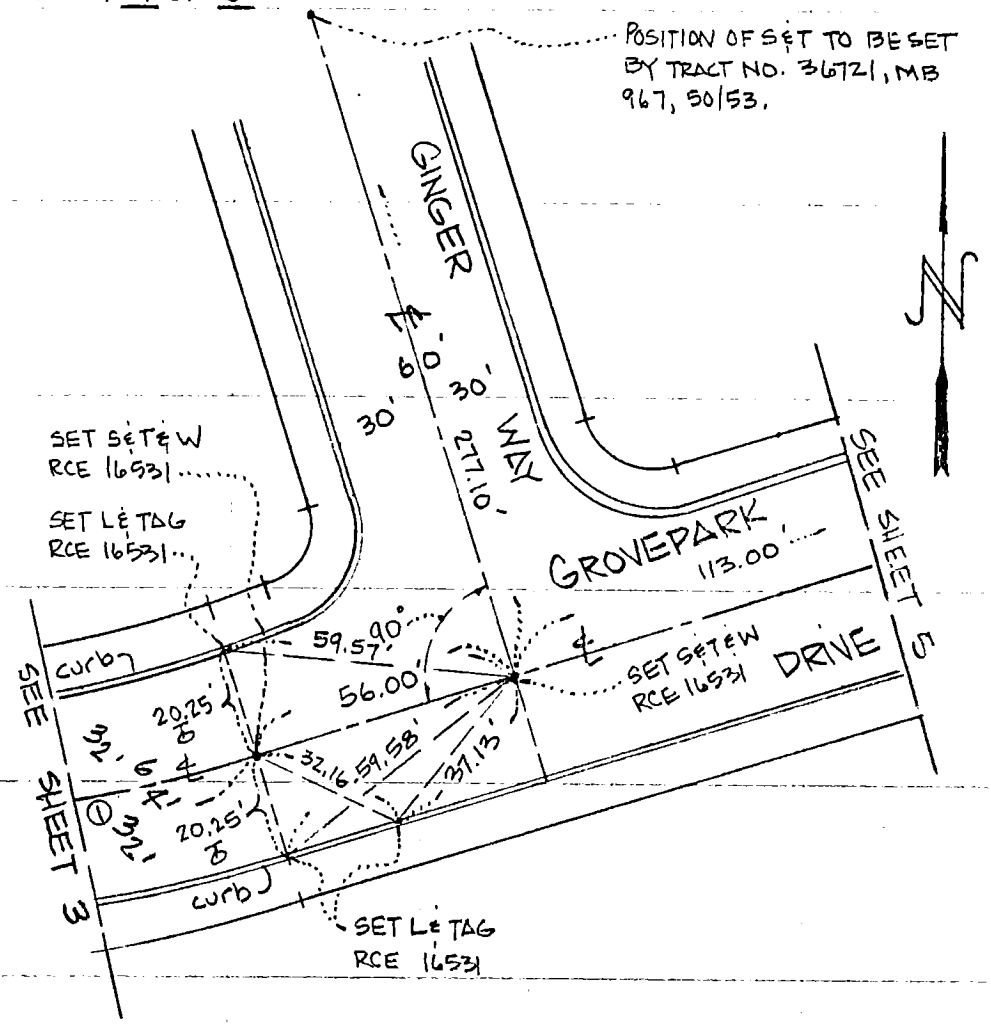

① R= 300.00
Δ= 45°30'00"
L= 238.44'
T= 125.80'

SO. CALIF. BLUE PRINT CO.

134

CO ENG FB 3676-134

SURVEY OF CENTERLINE TIES F. B. _____ PG. 5

SURVEY BY BECHTOL & EMERSON

DATE MAY 21, 1982 TR. No. 30430

SHEET 5 OF 5

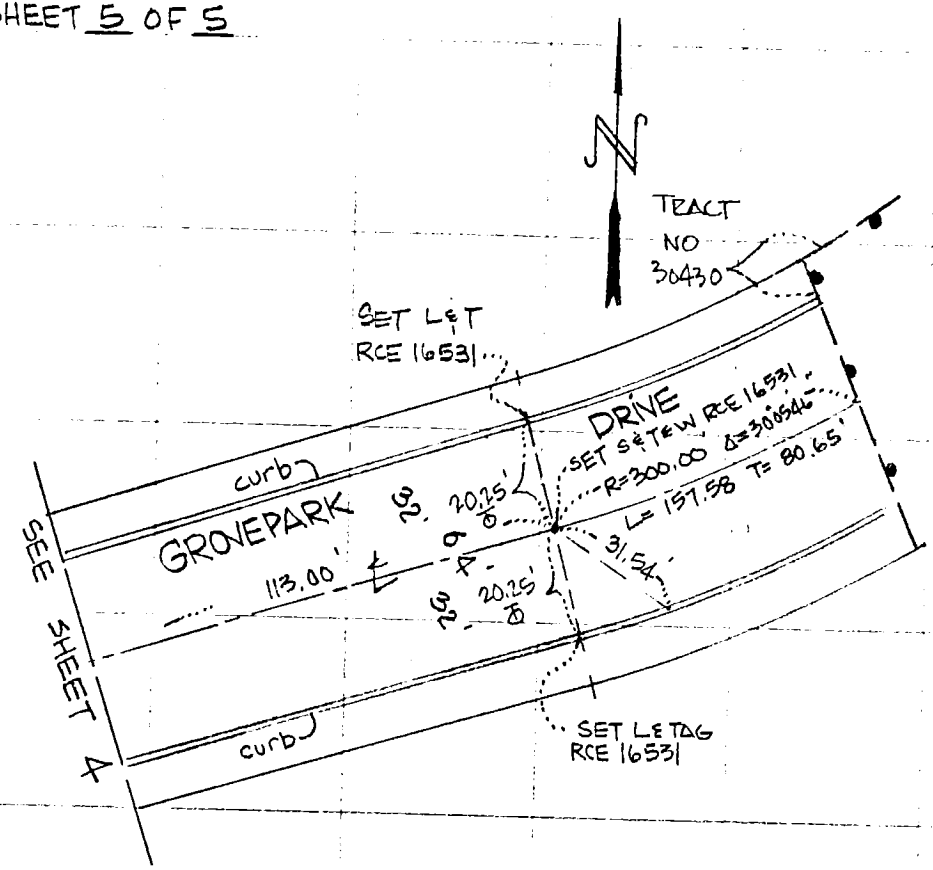

SO. CALIF. BLUE PRINT CO.

URVEY BY: _____

ECKED BY _____

THOMSEN ENGINEERING, INC.
16163 E. WHITTIER BLVD.
P.O. BOX 1547 - PERRY ANNEX
WHITTIER, CALIFORNIA 90603

JOB NO. _____
DATE 6-27-85
PAGE _____

130

CO ENG FB 3676-135

℄ TIES FOR PARCEL MAP No. 15759
AT
LAKE AVENUE and MARKET ALLEY

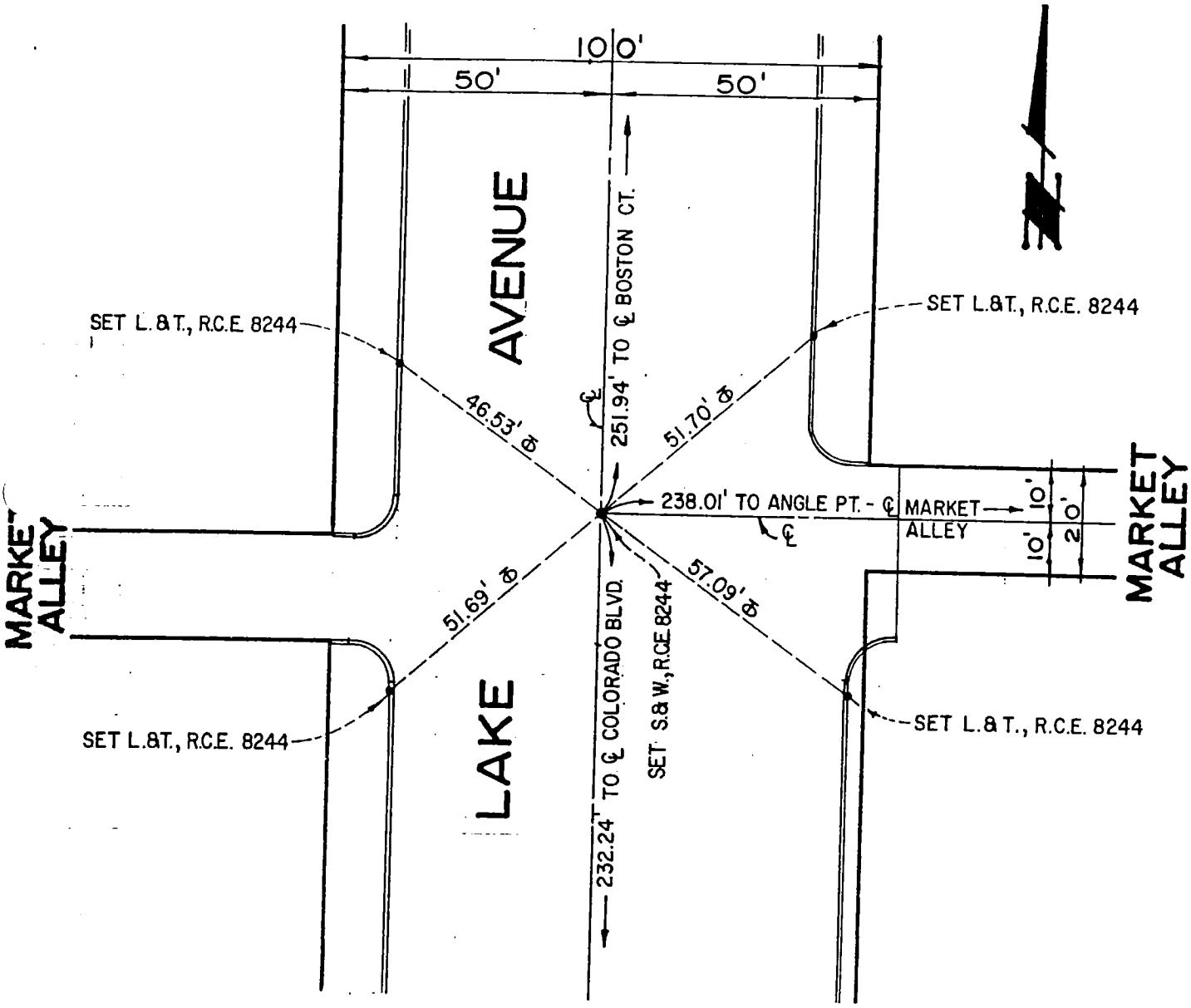

SURVEY BY: _____

CHECKED BY _____

THOMSEN ENGINEERING, INC.
16163 E. WHITTIER BLVD.
P.O. BOX 1547 - PERRY ANNEX
WHITTIER, CALIFORNIA 90603

JOB NO. _____
DATE 6-27-85
PAGE _____

135 CO ENG FB 3676-136

℄ TIES FOR PARCEL MAP No. 15759
AT
MENTOR AVENUE and MARKET ALLEY

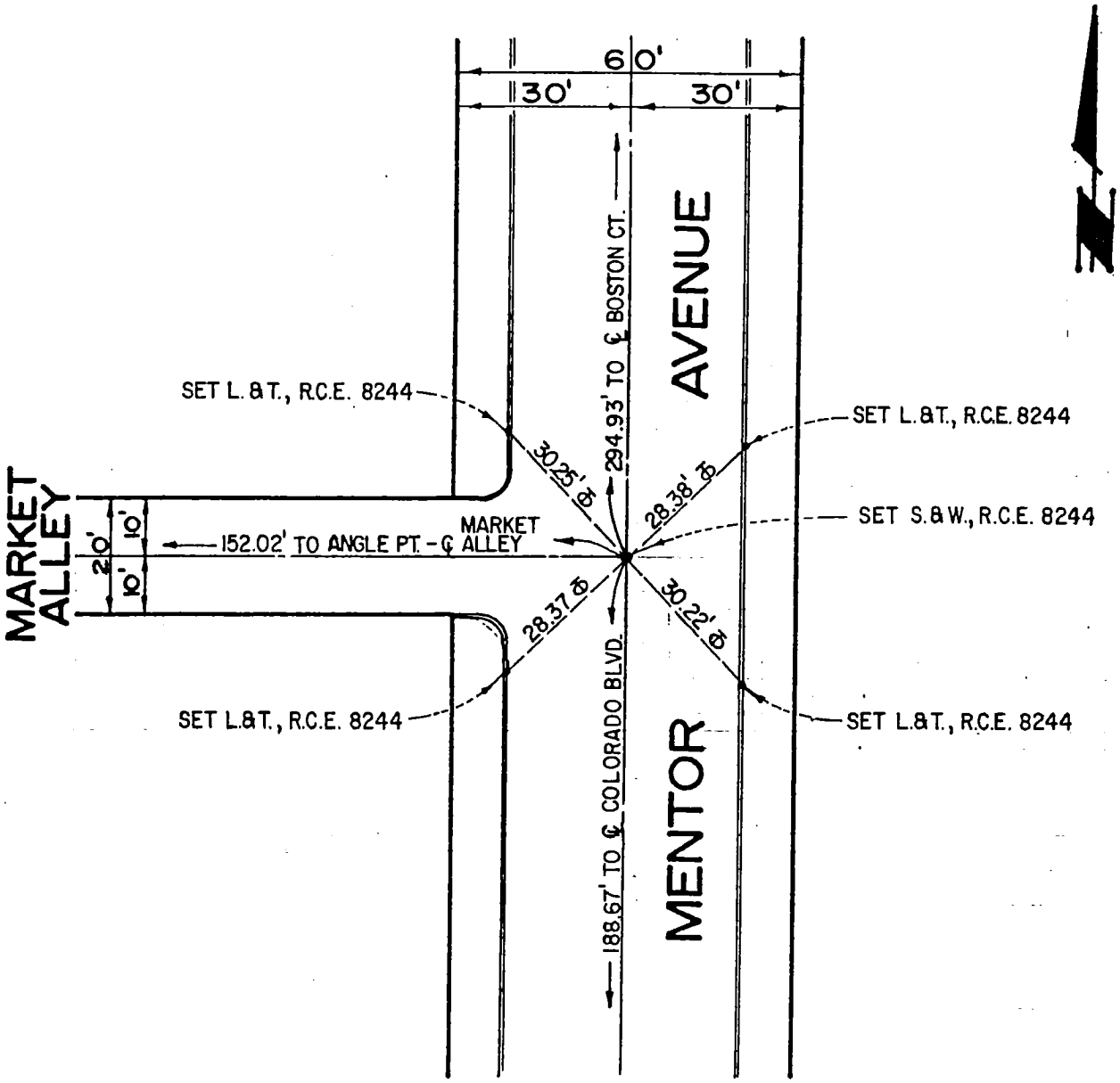

SURVEY BY: _____

CHECKED BY _____

THOMSEN ENGINEERING, INC.
16163 E. WHITTIER BLVD.
P.O. BOX 1847 - PERRY ANNEX
WHITTIER, CALIFORNIA 90603

JOB NO. _____
DATE 6-27-85
PAGE _____

137

CO ENG FB 3676-137

℄ TIES FOR PARCEL MAP No. 15759
AT
MARKET ALLEY
BETWEEN LAKE AVE. & MENTOR AVE.

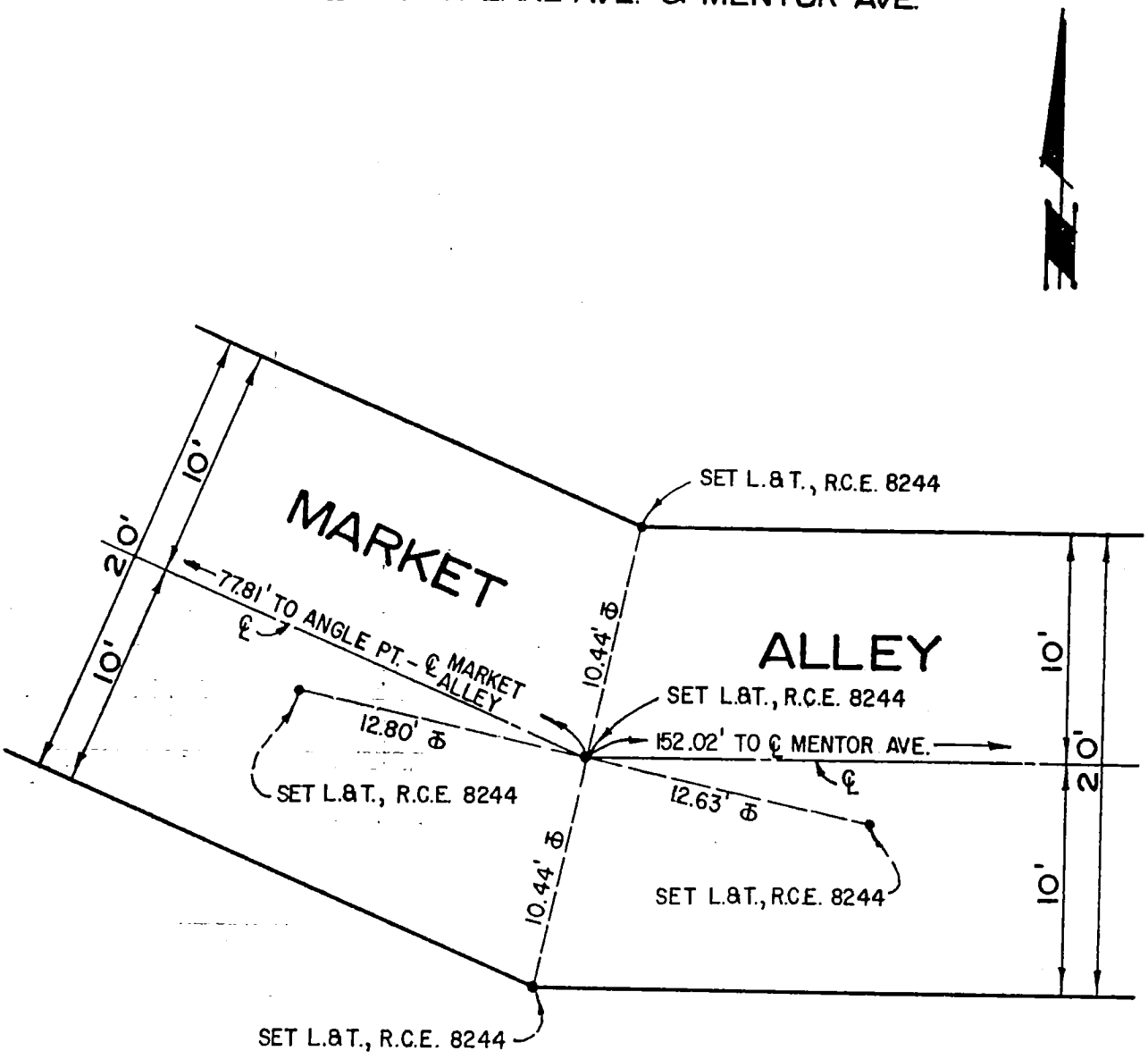

URVEY BY: _____

ECKED BY _____

THOMSEN ENGINEERING, INC.
16163 E. WHITTIER BLVD.
P.O. BOX 1547 - PERRY ANNEX
WHITTIER, CALIFORNIA 90603

JOB NO. _____
DATE 6-27-85
PAGE _____

CO ENG FB 3676-138

℄ TIES FOR PARCEL MAP No. 15759
AT
MARKET ALLEY
BETWEEN LAKE AVE. & MENTOR AVE.

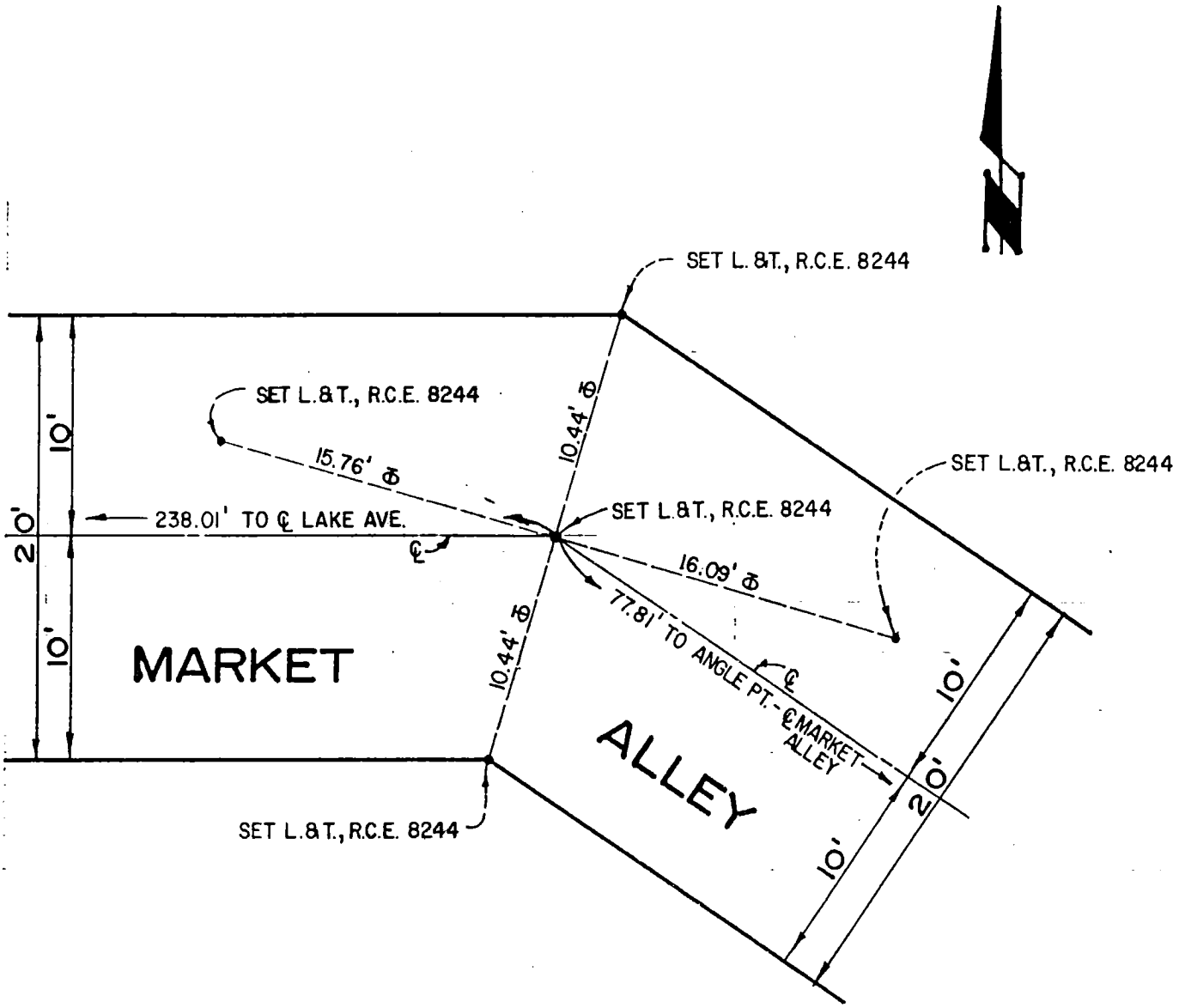

139

CO ENG FB 3676-139

SURVEY OF ℄ INT. - 8th AVENUE & CAMINO GROVE AVE. F B NO. ____ PAGE ____

SURVEY BY GILBERT ENG. CO. TRACT NO. 43882

DATE JUNE 24, 85

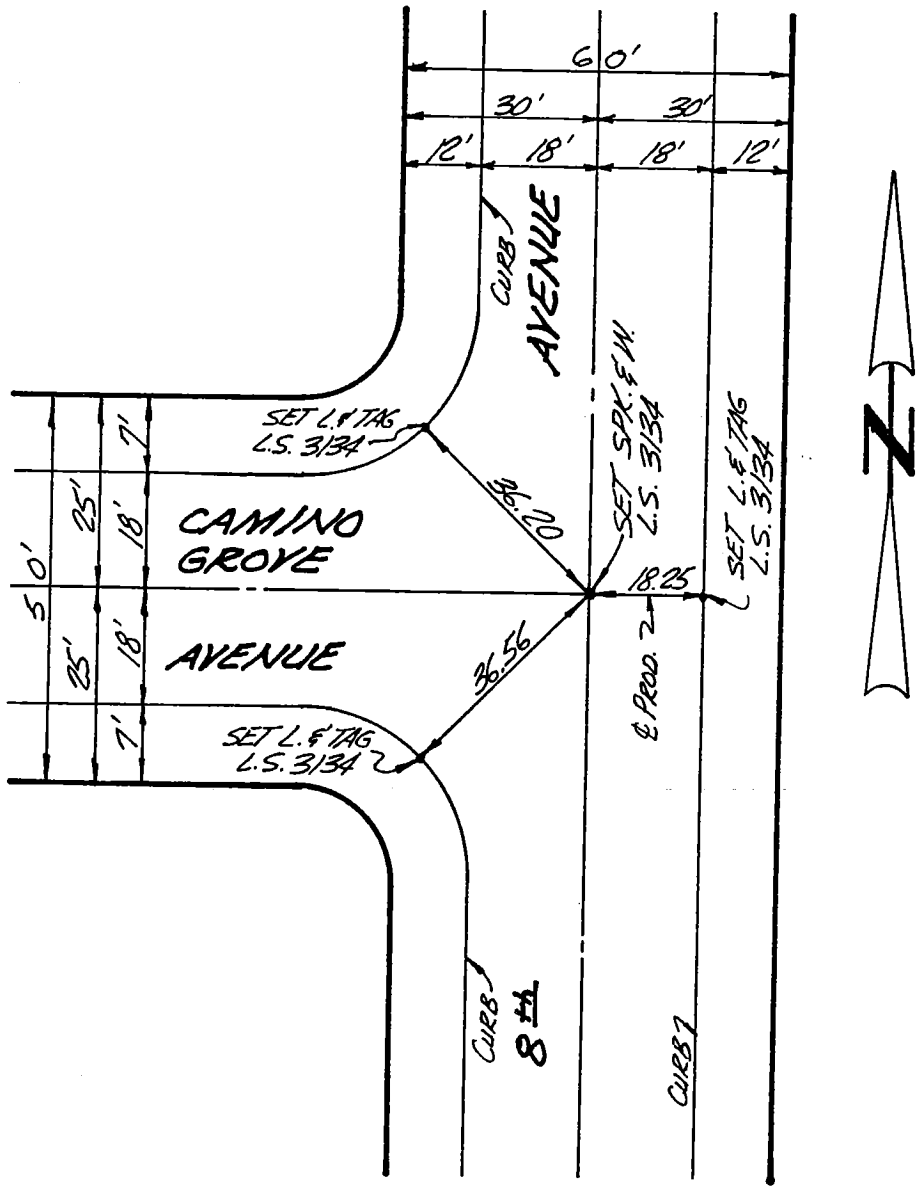

DO NOT EXTEND NOTES THIS SIDE OF LINE

SURVEYORS SERVICE COMPANY, COSTA MESA - STOCK NO. 411