Notes Ck'd by	Survey of L.A. Co. Precise Level Net
Map No.	JN 0301.02 Tape Std °F
Office Work	Surveyed by F. E. Brooks
Checked	Notes F. E. Brooks Date
Date	Indexed

F. B 3701 PG. 5

J.N. 0301.02

L.A. COUNTY PRECISE LEVEL NET

LINE NO 5

BENCH MARK DESCRIPTIONS

PG. 5 TO PG. 250

Note: Any Additions or Changes on This Sheet Must Be Made or Circled in Red Ink With Date and Name of Person Making Change.

Do not extend this side of this line.

PLEASE RETURN TO
LOS ANGELES COUNTY ENGINEER
403 LOS ANGELES COUNTY ENGINEERING BLDG.

76F3085 CE #310 6-63

Not microfilmed.

F. B. 3701 PG 6

See F.B. 2871 for index of Route and BMs run Sept. - Oct 1964

PLEASE RETURN TO
LOS ANGELES COUNTY ENGINEER
403 LOS ANGELES COUNTY ENGINEERING BLDG.

Do not extend this side of this line.

Note: Any Additions or Changes on This Sheet Must be Made or Circled in Red Ink With Date and Name of Person Making Change.

Notes Ck'd by	Survey of F.A. Co. [illegible]
Map No.	JN [illegible] Tape Std °F
Office Work	Surveyed by F. E. Brooks
Checked	Notes [illegible] Date [illegible]
Date	Indexed

F. B. 3701 PG. 7

BM 5-1

BM Description F.B. 1206-6 OK 8/31/64 MLB
" " F.B. 1206-6,7 OK 5-1-70 G.E.D.
" " F.B. 1206-6&7 OK 12-13-74 C.K.L.

Note: Any Additions or Changes on This Sheet Must be Made or Circled in Red Ink With Date and Name of Person Making Change.

Do not extend this side of this line.

PLEASE RETURN TO
LOS ANGELES COUNTY ENGINEER
403 Los Angeles County Engineering Bldg.

76F3095 CE #310 6-63

Notes Ck'd by	Survey of [illegible]
Map No.	JN [illegible] Tape Std °F
Office Work	Surveyed by [illegible]
Checked	Notes [illegible] Date 2-31-42
Date	Indexed

F. B. 3701 Pg. 9

BM 5-2

BM Description F.B. [illegible] OK 5/31/42 MLB

" " F.B. 1206-6,7 OK 5-1-70 G.E.D.

" " F.B. 1206-6&7 OK 12-13-74 CKL

Note: Any Additions or Changes on This Sheet Must be Made or Circled in Red Ink With Date and Name of Person Making Change.

Do not extend this side of this line.

PLEASE RETURN TO
LOS ANGELES COUNTY ENGINEER
403 Los Angeles County Engineering Bldg.

76F309S CE #310 6-83

Notes Ck'd by	Survey of L.A. Co. Precise Level Net
Map No.	JN 2301.42 Tape Std °F
Office Work	Surveyed by E. E. Brooks
Checked	Notes K.K. Kapp Date 9-10-69
Date	Indexed E. J. GALLI

F. B. 3701 PG. 11

BM 5-75

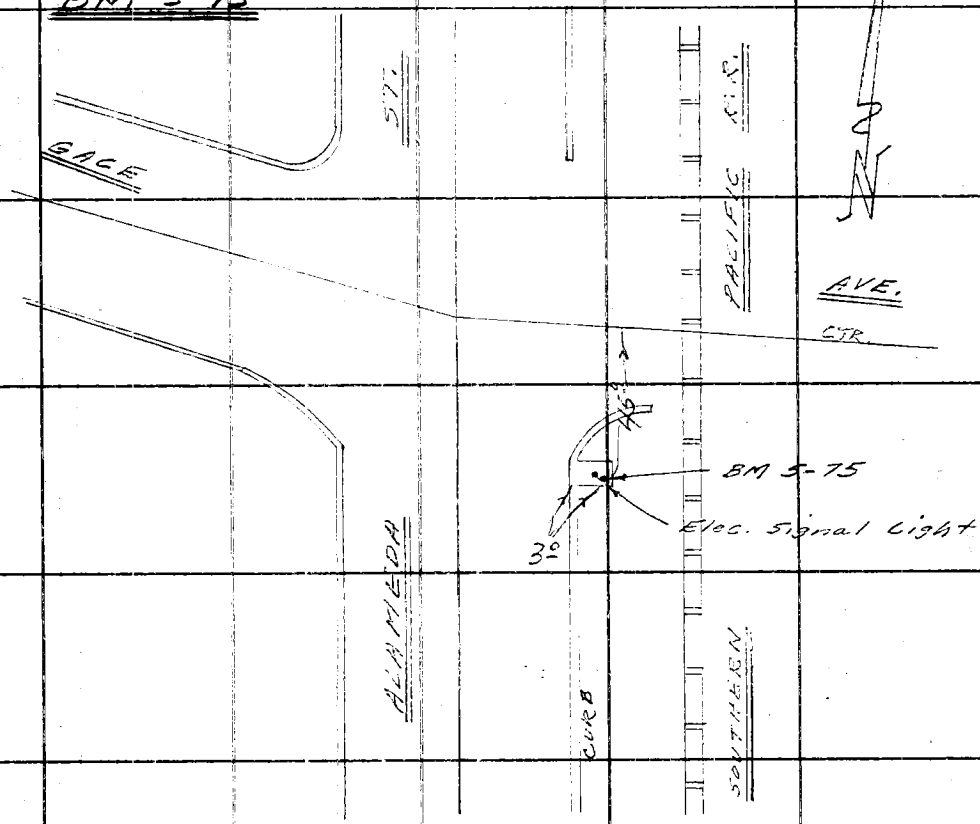

BM 5-75

This Mark is at ALAMEDA ST. & GAGE AVE., S.E. Cor. The Mark is in the S.E. Cor. of a conc. base to an Elec. Signal Light. The Mark is a L.A. County Engineer 2½" Brass Cap cemented into the conc base & stamped BM 5-75 1964 R.E. 5869

OK 5-1-70 G.E.D.

OK 12-13-74 C.K.L.

Note: Any Additions or Changes on This Sheet Must be Made or Circled in Red Ink With Date and Name of Person Making Change.

Do not extend this side of this line.

PLEASE RETURN TO
LOS ANGELES COUNTY ENGINEER
403 Los Angeles County Engineering Bldg.

76F309S CE #310 6-62

Notes Ck'd by	Survey of L.A. Co. Precise Level Net
Map No.	JN [illegible] Tape Std °F
Office Work	Surveyed by E. E. Brooks
Checked	Notes Date 8-31-64
Date	Indexed C. J. GALLI

F. B. 3701 PG. 13

BM 5-3

BM Description [illegible] 06-8 OK 8/31/64 MLB
" " " " -8,9 OK 5-1-70 G.E.D.
" " " " -8,9 OK 12-13-74 C.K.L.

Note: Any Additions or Changes on This Sheet Must be Made or Circled in Red Ink With Date and Name of Person Making Change.

PLEASE RETURN TO
LOS ANGELES COUNTY ENGINEER
403 LOS ANGELES COUNTY ENGINEERING BLDG.

Do not extend this side of this line.

76F309S CE #310 6-63

Notes Ck'd by	Survey of L.A. Co. Precise Level Net	F. B. 3701 PG. 15
Map No.	JN [illegible] Tape Std °F	
Office Work	Surveyed by [illegible]	
Checked	Notes Date 8-31-66	
Date	Indexed G. J. GALLI	

BM 5-4

BM Designation		F.B. 1206-8 OK 3/31/69 MB
"	"	F.B. 1206-8,9 OK 5-1-70 G.E.D.
"	"	F.B. 1206-8&9 OK 12-13-74 GKH

Note: Any Additions or Changes on This Sheet Must be Made or Circled in Red Ink With Date and Name of Person Making Change.

PLEASE RETURN TO
LOS ANGELES COUNTY ENGINEER
403 LOS ANGELES COUNTY ENGINEERING BLDG.

Do not extend this side of this line.

76F3099 CE #310 6-63

Notes Ck'd by	Survey of L.A. Co. Precise Level Net
Map No.	JN 3501.02 Tape Std °F
Office Work	Surveyed by E. E. Brock
Checked	Notes Date 8-31-64
Date	Indexed C. J. GALLI

F. B. 3701 PG. 17

BM 5-5

Description FE 1206-15 CK 3/31/64 MB
" " " OK 5-1-70 G.E.D.

NOT ABLE TO OPEN H.H COVER. LIP IS BROKEN OFF AND COVER IS WEDGED INTO WELL. 12-13-74 CKL.

Note: Any Additions or Changes on This Sheet Must Be Made or Circled in Red Ink With Date and Name of Person Making Change.

PLEASE RETURN TO
LOS ANGELES COUNTY ENGINEER
403 LOS ANGELES COUNTY ENGINEERING BLDG.

Do not extend this side of this line.

76F3095 CE #310 6-63

F.B. 3701 PG. 18

B.M. 5-5A Set 12/12/74 C.K.L. - D.J.D.

ALAMEDA ST. & NADEAU ST.
9.5 FT. WEST OF THE WEST RAIL OF THE SPUR
0.5 EAST OF THE LINE OF THE EAST CURB OF
ALAMEDA ST. 43.0 NORTH OF A TRAFFIC SIGNAL,
72.3 SOUTH OF A TRAFFIC SIGNAL. AND 7.2
S.E. OF B.M. 5-5, (TRAVERSE STATION WATTS
I-4A). FOUND A COUNTY SURVEYOR BRASS
CAP MONUMENT STAMPED, COUNTY SURVEYOR
R.E. 2177, DOWN 8" IN A HAND HOLE AND
PROTECTED BY A CAST IRON COVER MARKED
COUNTY SURVEYOR MONUMENT.

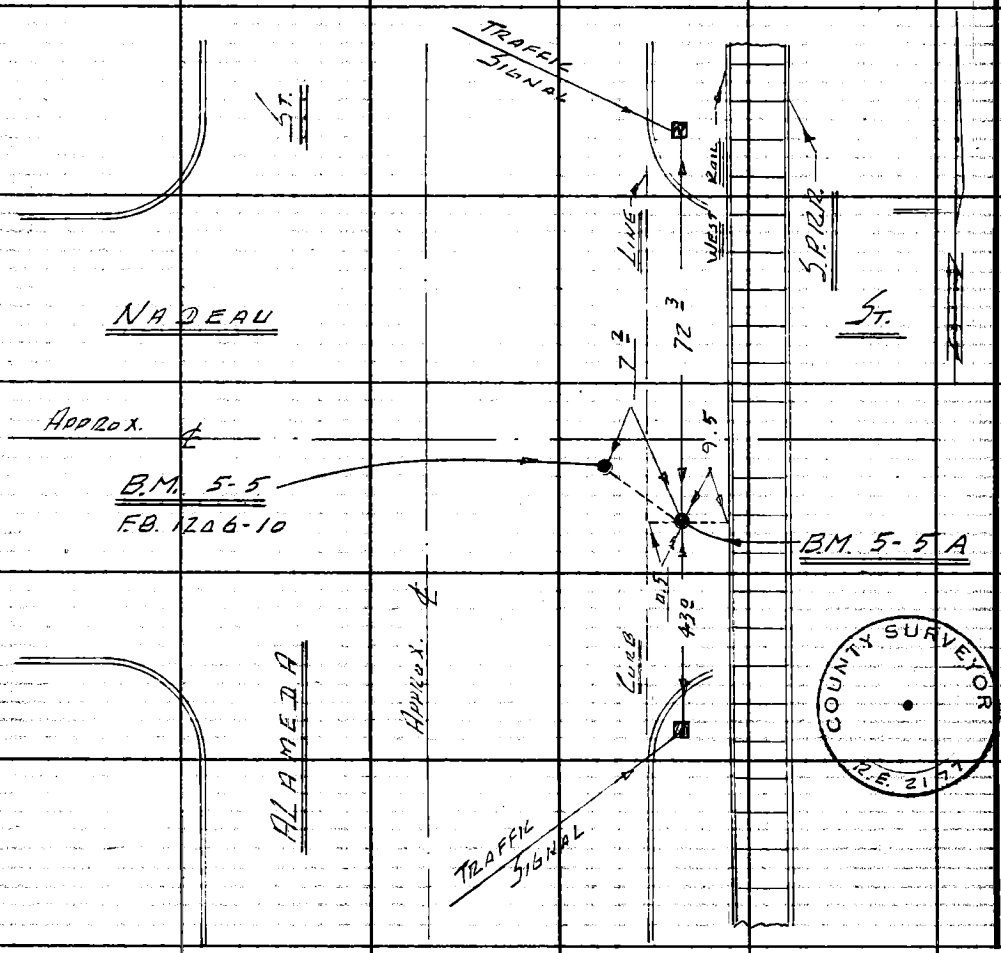

PLEASE RETURN TO
LOS ANGELES COUNTY ENGINEER
403 LOS ANGELES COUNTY ENGINEERING BLDG.
Do not extend this side of this line.
Note: Any Additions or Changes on This Sheet Must be Made or Circled in Red Ink With Date and Name of Person Making Change.

Notes Ck'd by	Survey of [illegible] Level Net
Map No.	JN 030[illegible] Tape Std °F
Office Work	Surveyed by F. E. Brooks
Checked	Notes [illegible] Date [illegible]
Date	Indexed C. J. GALLI

F. B. 37[illegible] PG. 19

BM 5-6 (US=4) (A-33)

This mark is on the SPRR prop. and Approx 0.4 mi. N. of Firestone Blvd. and 36° N.W.Ly. from the N.E.Ly corner of the SPRR stucco office; and 18° N'Ly from the N.W.Ly corner of the SPRR Radio tower; and 10° E'Ly from the 1st spur E. of the Main Line [illegible] 4" U.S.C.&G.S. BRASS BENCH MARK disk stamped "A-33 1920" set Fl. in the top of a small irregular granite post.

OK 5-1-70 G.E.D.
OK 12-13-74 C.K.L

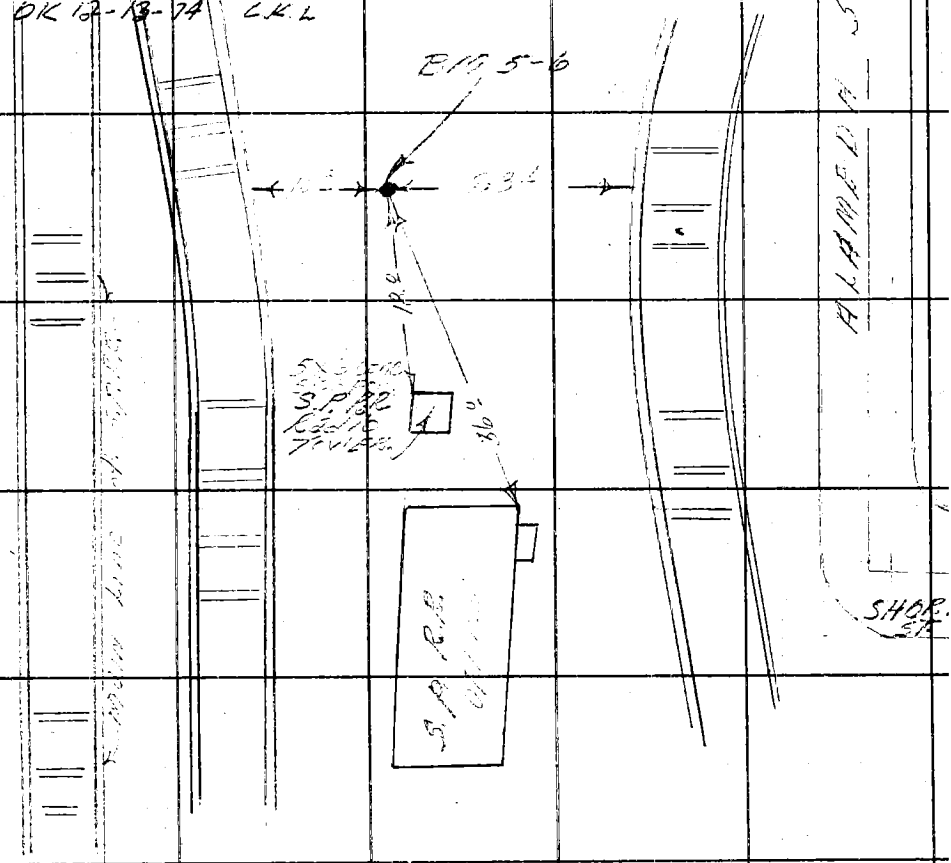

Note: Any Additions or Changes on This Sheet Must be Made or Circled in Red Ink With Date and Name of Person Making Change.

PLEASE RETURN TO
LOS ANGELES COUNTY ENGINEER
403 LOS ANGELES COUNTY ENGINEERING BLDG.

Do not extend this side of this line.

76F309S CE #310 6-63

Notes Ck'd by	Survey of L.A. Co. Precise Level Net
Map No.	JN 030102 Tape Std °F
Office Work	Surveyed by F. E. Brooks
Checked	Notes M. Bustamante Date 8/31/62
Date	Indexed C. J. GALLI

F. B. 3701 PG. 21

BM 5-7 (WATTS I-5A)

This station is on Alameda St. north of 85th St. 41.7 FT. W. Ly. from the most W. Ly rail of the main line of the Southern Pacific R.R. in Alameda St. and 392.0 FT. northerly of the north curb line of 85th St. and 3.3 FT West of the East Cb. of Alameda St., in a well ct. through put. & Protected by a Cover Mkd County Surveyor Monument. A Std. County Surveyor 4" Br Cap. inscribed "L.A. Co. Survey Control System, Traverse Sta. Watts I-5A RE 2177-1938 dn 10" Below surface of St.

DK 12-13-74 CKL

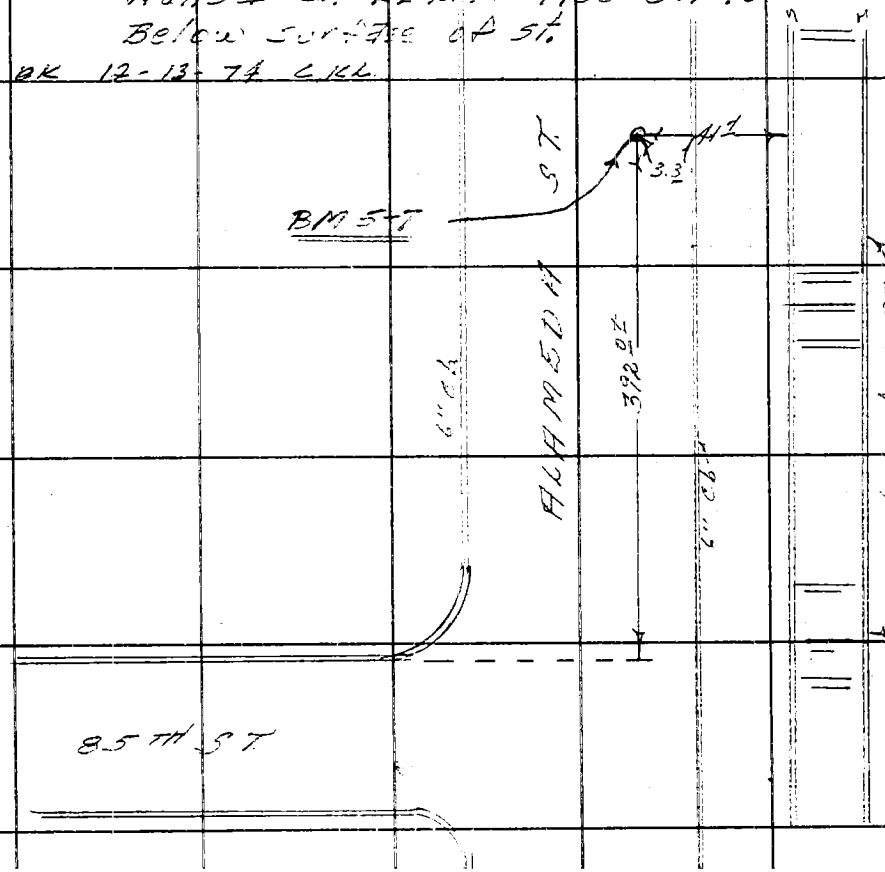

Note: Any Additions or Changes on This Sheet Must Be Made or Circled in Red Ink With Date and Name of Person Making Change.

PLEASE RETURN TO
LOS ANGELES COUNTY ENGINEER
403 LOS ANGELES COUNTY ENGINEERING BLDG.

Do not extend this side of this line.

76F3095 CE #310 6-63

Notes Ck'd by	Survey of L.A. Co. Precise Level Net
Map No.	JN [illegible] Tape Std °F
Office Work	Surveyed by E. F. Brooks
Checked	Notes Date 8-31-64
Date	Indexed D. J. [illegible]

F. B. 3701 PG. 23

BM 5-8

Description	FB 1206-13	OK 8/31/64 MB
"	"	OK 5-1-70 G.E.D.
"	"	OK 12-13-74 C.K.L.

Note: Any Additions or Changes on This Sheet Must Be Made or Circled in Red Ink With Date and Name of Person Making Change.

Do not extend this side of this line.

PLEASE RETURN TO
LOS ANGELES COUNTY ENGINEER
403 LOS ANGELES COUNTY ENGINEERING BLDG.

76F309S CE #310 6-63

Notes Ck'd by	Survey of L.A. Co. Precise Level Net
Map No.	JN [illegible] Tape Std °F
Office Work	Surveyed by E. E. Brooks
Checked	Notes Date 8-31-44
Date	Indexed C. J. GALLI

F. B. 3701 PG. 25

BM 5-9

Description	FB 1206-12	OK 5/31/64 MB
"	" "	OK 5-1-70 G.E.D.
"	" "	OK 12-13-74 CKL

Note: Any Additions or Changes on This Sheet Must Be Made or Circled in Red Ink With Date and Name of Person Making Change.

Do not extend this side of this line.

PLEASE RETURN TO
LOS ANGELES COUNTY ENGINEER
403 LOS ANGELES COUNTY ENGINEERING BLDG.

76F3095 CE #310 6-53

Notes Ck'd by	Survey of L.A. Co. Precise Level Net
Map No.	JN 0301012 Tape Std °F
Office Work	Surveyed by F. E. Brooks
Checked	Notes Date 8-21-64
Date	Indexed C. J. GALLI

F. B. 3701 PG. 27

BM 5-10

Description OK [illegible] 8/31/64 MB
" " " " OK 5-1-70 GED.
" " " " OK 12-13-74 CKK.

Note: Any Additions or Changes on This Sheet Must Be Made or Circled in Red Ink With Date and Name of Person Making Change.

Do not extend this side of this line.

PLEASE RETURN TO
LOS ANGELES COUNTY ENGINEER
403 LOS ANGELES COUNTY ENGINEERING BLDG.

76F309S CE #310 6-63

Notes Ck'd by	Survey of L.A. Co. Precise Lev. Net	F. B. 3701 PG. 29
Map No.	JN [illegible] Tape Std °F	
Office Work	Surveyed by F. E. Brooks	
Checked	Notes Date [illegible]	
Date	Indexed C. J. GALLI	

BM 5-11

Description				
	FB 1206-14			OK 8/31/64 MB
"	"	"	"	OK 5-1-70 G.E.D.
"	"	"	"	OK 12-13-74 CKL

Note: Any Additions or Changes on This Sheet Must be Made or Circled in Red Ink With Date and Name of Person Making Change.

PLEASE RETURN TO
LOS ANGELES COUNTY ENGINEER
403 LOS ANGELES COUNTY ENGINEERING BLDG.

Do not extend this side of this line.

76F3095 CE #310 6-63

Notes Ck'd by	Survey of C.A. Co. Precise Level Net
Map No.	JN 03[illegible] Tape Std °F
Office Work	Surveyed by E. E. Brooks
Checked	Notes Date 9-31-64
Date	Indexed C. J. GALLI

F. B. 3701 PG. 31

BM 5-12

Dep. [illegible]	FB 13-[illegible]-15	OK 8/31/64
"	" "	OK 5-1-70 G.E.D.
"	" "	OK 12-13-74 C.K.L.

Note: Any Additions or Changes on This Sheet Must be Made or Circled in Red Ink With Date and Name of Person Making Change.

PLEASE RETURN TO
LOS ANGELES COUNTY ENGINEER
403 LOS ANGELES COUNTY ENGINEERING BLDG.

Do not extend this side of this line.

76F309S CE #310 6-63

Notes Ck'd by	Survey of L.A. Co. Precise Level Net
Map No.	JN [illegible] Tape Std °F
Office Work	Surveyed by [illegible] Brooks
Checked	Notes Date [illegible]
Date	Indexed C. J. GALLI

F. B. 3701 PG. 33

BM 5-13

[illegible] F[illegible] [illegible] MB

" " 16,17 ok 5-1-70 GE.D.

" " 16 & 17 ok 12-13-74 C.K.L.

Note: Any Additions or Changes on This Sheet Must be Made or Circled in Red Ink With Date and Name of Person Making Change.

PLEASE RETURN TO
LOS ANGELES COUNTY ENGINEER
403 LOS ANGELES COUNTY ENGINEERING BLDG.

Do not extend this side of this line.

76F309S CE #310 6-63

Notes Ck'd by	Survey of L.A. Co. PRECISE LEVEL 1
Map No.	JN [illegible] Tape Std °F
Office Work	Surveyed by [illegible]
Checked	Notes Date 8-31-[illegible]
Date	Indexed C. J. GALLE

F. B. 3701 PG. 35

BM 5-14

[illegible] [illegible] OK 8/[illegible]

" " " - 16, 17 OK 5-1-70 G.E.D.

" " " - 16 & 17 OK 12-13-74 C.K.L.

Note: Any Additions or Changes on This Sheet Must be Made or Circled in Red Ink With Date and Name of Person Making Change.

PLEASE RETURN TO
LOS ANGELES COUNTY ENGINEER
403 LOS ANGELES COUNTY ENGINEERING BLDG.

Do not extend this side of this line.

76F309S CE #310 6-63

Notes Ck'd by	Survey of L.A. Co. Precise Level Net
Map No.	JN 2301.02 Tape Std °F
Office Work	Surveyed by [illegible]
Checked	Notes Date 9-31-[illegible]
Date	Indexed C. J. GALLI

F. B. 3701 PG. 37

BM 5-15

[illegible] 8/31/63 [illegible]

" " " -16,17 OK 5-1-70 G.E.D.

COVERED BY MAC PAVEMENT, DN. 36", D.D NOT

216. 12-13-74 C.K.L.

Note: Any Additions or Changes on This Sheet Must be Made or Circled in Red Ink With Date and Name of Person Making Change.

PLEASE RETURN TO
LOS ANGELES COUNTY ENGINEER
403 LOS ANGELES COUNTY ENGINEERING BLDG.

Do not extend this side of this line.

76F3095 CE #310 6-63

Notes Ck'd by	Survey of L.A. Co. Precise Level Net	F. B. 3701 PG. 39
Map No.	JN [illegible] Tape Std °F	
Office Work	Surveyed by F. E. Brooks	
Checked	Notes Date 9-1-62	
Date	Indexed C. J. GALLI	

BM 5-16

[illegible]	[illegible]	[illegible]	OK [illegible]
"	"	"	OK 1-5-70 G.E.B.
"	"	"	OK 12-13-74 C.K.L.

Note: Any Additions or Changes on This Sheet Must be Made or Circled in Red Ink With Date and Name of Person Making Change.

PLEASE RETURN TO
LOS ANGELES COUNTY ENGINEER
403 LOS ANGELES COUNTY ENGINEERING BLDG.

Do not extend this side of this line.

76F309S CE #310 6-63

Notes Ck'd by	Survey of L.A. Co. Precise Level Net
Map No.	JN 0301.02 Tape Std °F
Office Work	Surveyed by E. E. Brooks
Checked	Notes K.M. Kapp Date 9-10-64
Date	Indexed C. J. GALLI

F. B. 3701 PG. 41

BM 5-76



Note: Any Additions or Changes on This Sheet Must be Made or Circled in Red Ink With Date and Name of Person Making Change.

Do not extend this side of this line.

PLEASE RETURN TO
LOS ANGELES COUNTY ENGINEER
403 LOS ANGELES COUNTY ENGINEERING BLDG.

BM 5-76

This Mark is near the Ints. of ALAMEDA ST. and LYNWOOD RD. The Mark is 39.2 Ft. N.W'ly. of the Approx. ℄ Prod. of LYNWOOD RD. & on the Westerly side of ALAMEDA ST. The Mark is a L.A. County Engineer 2½" Brass Cap cemented into the top of a conc. wall around a Valve Meter Box in the S.W'ly. Cor. The Mark is Stamped BM 5-76 1964 R.E. 5869

OK 5-1-70 G.E.D.
OK 12-13-74 C.K.M.

76F3095 CE #310 8-62

Notes Ck'd by	Survey of L.A. Co. Precise Level Net	F. B. 3701 PG. 43
Map No.	JN [illegible] Tape Std °F	
Office Work	Surveyed by F. E. Brooks	
Checked	Notes Date 9-[illegible]	
Date	Indexed C. J. GALLI	

BM 5-17

DESCRIPTION	FB 1206-19	OK	9-1-64	MOODY
"	" " "	OK	5-1-70	G.E.D.
"	" " "	OK	12-13-74	C.K.L.

Note: Any Additions or Changes on This Sheet Must be Made or Circled in Red Ink With Date and Name of Person Making Change.

Do not extend this side of this line.

PLEASE RETURN TO
LOS ANGELES COUNTY ENGINEER
403 LOS ANGELES COUNTY ENGINEERING BLDG.

76F309S CE #310 6-63

Notes Ck'd by	Survey of L.A. Co. Precise Level Net
Map No.	JN 0301.02 Tape Std °F
Office Work	Surveyed by F. E. Brooks
Checked	Notes Date 9-1-64
Date	Indexed C. J. GALLI

F. B. 3701 PG. 45

BM 5-18

DESCRIPTION	FB 1206-19	OK	9-1-64	MOODY
"	" " "	OK	5-1-70	G.E.D.
"	" " "	OK	12-13-74	CKL

Note: Any Additions or Changes on This Sheet Must be Made or Circled in Red Ink With Date and Name of Person Making Change.

PLEASE RETURN TO
LOS ANGELES COUNTY ENGINEER
403 LOS ANGELES COUNTY ENGINEERING BLDG.

Do not extend this side of this line.

76F309S CE #310 6-63

Notes Ck'd by	Survey of LA CO. PRECISE LEVELING NET
Map No.	JN 030102 Tape Std °F
Office Work	Surveyed by
Checked	Notes Date
Date	Indexed

C. J. GALLI

F. B. 3701 Pg. 47

Note: Any Additions or Changes on This Sheet Must be Made or Circled in Red Ink With Date and Name of Person Making Change.

Do not extend this side of this line.

PLEASE RETURN TO
LOS ANGELES COUNTY ENGINEER
403 Los Angeles County Engineering Bldg.

76F309S CE #310 6-83

A

O.K. 5-1-70 G.E.D.
O.K. 12-13-74 C.K.L.

Notes Ck'd by	Survey of [illegible]
Map No.	JN 0301.02 Tape Std °F
Office Work	Surveyed by E. E. Brooks
Checked	Notes M Rostrum Date 7-1-64
Date	Indexed C. J. GALLI

F. B. 3701 PG. 49

BM 5-20 (US 4066) (Q 766)

THIS [illegible] OF THE
℄ INTERSECTION OF [illegible] ALAMEDA
[illegible] TELEPHONE POLE
[illegible] 72.8 FT. S & E [illegible]
IN THE [illegible] FT. N.E. OF A [illegible] SB.
IN [illegible] PILLAR AT THE
N.W. [illegible] ROCK
[illegible]
A 4" U.S.C.&G.S. BRASS BENCH MARK DISK
MARKED Q 766-1945

OK 5-1-70 G.E.D.
OK 12-13-74 C.K.L.

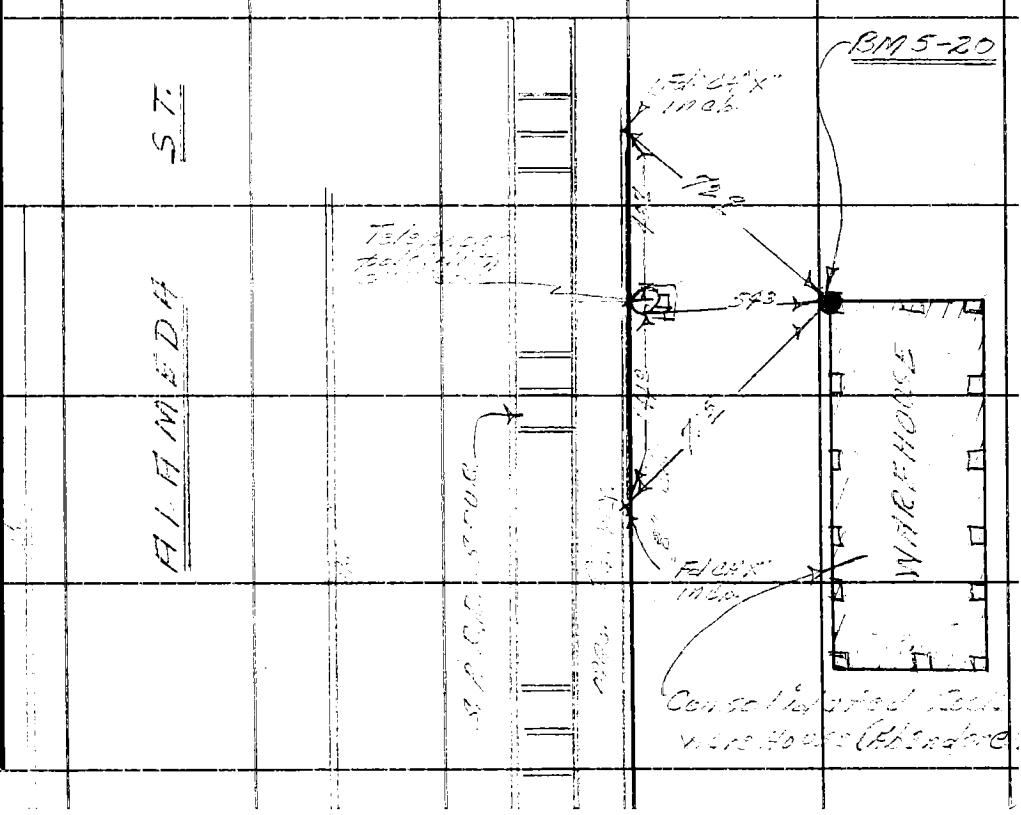

Note: Any Additions or Changes on This Sheet Must be Made or Circled in Red Ink With Date and Name of Person Making Change.

PLEASE RETURN TO
LOS ANGELES COUNTY ENGINEER
403 LOS ANGELES COUNTY ENGINEERING BLDG.
Do not extend this side of this line.

76F309S CE #310 6-63

Notes Ck'd by	Survey of LA CO. PRECISE LEVEL NET
Map No.	JN 0301.02 Tape Std °F
Office Work	Surveyed by BROOKS
Checked	Notes [illegible] Date 9-1-64
Date	Indexed

F. B. 3701 PG. 51

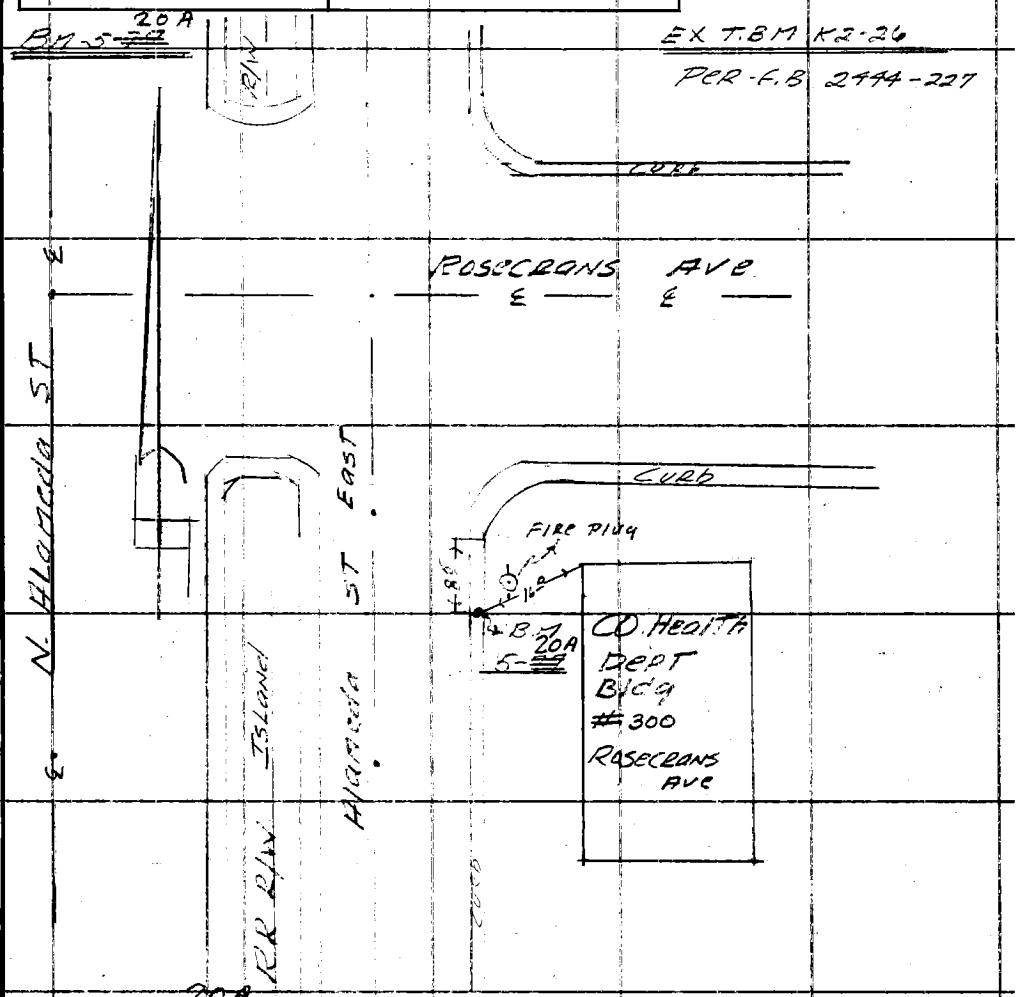

B.M 5-~~77~~ 20A

EX T.BM K2-26

This mark is at Alameda St. East & Rosecrans Ave on the S.E. Cor.

The mark is a ET SPK set in Lead in Cong. Curb.

8.5 ft South of the South end Curb Return.

16.0 ft S.W. of N.W. Cor of Co Health Dept Bldg.

OK 5-1-70 G.E.D.

OK 12-18-74 C.K.L.

Note: Any Additions or Changes on This Sheet Must be Made or Circled in Red Ink With Date and Name of Person Making Change.

Do not extend this side of this line.

PLEASE RETURN TO
LOS ANGELES COUNTY ENGINEER
403 Los Angeles County Engineering Bldg.

76F309S CE #310 6-62

Notes Ck'd by	Survey of [illegible]	F. B. 3701 PG. 53
Map No.	JNO 30163 Tape Std °F	
Office Work	Surveyed by E. E. Brooks	
Checked	Notes Date 9-[illegible]-64	
Date	Indexed C. J. GALLI	

BM 5-21

DESCRIPTION F3 1206-22 OK 9-1-64
" " " OK 12-18-74 C.K.L.

Note: Any Additions or Changes on This Sheet Must be Made or Circled in Red Ink With Date and Name of Person Making Change.

PLEASE RETURN TO
LOS ANGELES COUNTY ENGINEER
403 LOS ANGELES COUNTY ENGINEERING BLDG.

Do not extend this side of this line.

76F309S CE #310 6-83

Button Brass Cap

Notes Ck'd by	Survey of [illegible] Levelling
Map No.	JN0301.02 Tape Std °F
Office Work	Surveyed by F. E. Brooks
Checked	Notes Date 9-2-64
Date	Indexed C. J. GALLI

F. B. 3701 PG. 55

BM 5-22A

DESCRIPTION PER F31206-23 OK 9-2-64 MOODY
" " " " OK 5-1-70 G.E.D.
" " " " OK 12-18-74 C.K.L.

Note: Any Additions or Changes on This Sheet Must Be Made or Circled in Red Ink With Date and Name of Person Making Change.

PLEASE RETURN TO
LOS ANGELES COUNTY ENGINEER
403 LOS ANGELES COUNTY ENGINEERING BLDG.

Do not extend this side of this line.

76F3095 CE #310 6-53

Notes Ck'd by	Survey of [illegible] Jat	F. B. 3701 PG. 57
Map No.	JN 030402 Tape Std °F	
Office Work	Surveyed by H. E. Brooks	
Checked	Notes Date 9-2-69	
Date	Indexed	

BM 5-23

DESCRIPTION PER FB 1205-34 OK 9-2-69 MOSDY
" " " OK 5-1-70 GED.
" " " OK 12-18-74 CKL.

Note: Any Additions or Changes on This Sheet Must be Made or Circled in Red Ink With Date and Name of Person Making Change.

Do not extend this side of this line.

PLEASE RETURN TO
LOS ANGELES COUNTY ENGINEER
403 LOS ANGELES COUNTY ENGINEERING BLDG.

76F3095 CE #310 6-63

Notes Ck'd by	Survey of Precise Level Net	F. B. 3701 PG. 59
Map No.	JN 0301.02 Tape Std °F	
Office Work	Surveyed by F. E. Brooks	
Checked	Notes Date 9-2-64	
Date	Indexed C. J. GALLI	

BM 5-24

DESCRIPTION PER FB 1206-25 OK 9-2-64
" " " " OK 5-1-70 G.E.D
" " " " OK 12-18-74 CKL.

Note: Any Additions or Changes on This Sheet Must Be Made or Circled in Red Ink With Date and Name of Person Making Change.

Do not extend this side of this line.

PLEASE RETURN TO
LOS ANGELES COUNTY ENGINEER
403 LOS ANGELES COUNTY ENGINEERING BLDG.

76F309S CE #310 6-63

Notes Ck'd by	Survey of	F. B. 3301 PG. 61
Map No.	JN 030102 Tape Std °F	
Office Work	Surveyed by F. E. Brooks	
Checked	Notes Date 9-2-64	
Date	Indexed C. J. GALLI	

BM 5-25A

DESCRIPTION PER FB 1206-26 OK 9-2-64 MOOD
" " " " OK 5-1-70 G.E.D.
" " " " OK 12-18-74 C.K.L.

Note: Any Additions or Changes on This Sheet Must Be Made or Circled in Red Ink With Date and Name of Person Making Change.

Do not extend this side of this line.

PLEASE RETURN TO
LOS ANGELES COUNTY ENGINEER
403 LOS ANGELES COUNTY ENGINEERING BLDG.

76F3095 CE #310 6-63

Notes Ck'd by	Survey of L.A. Co. Precise Level Net
Map No.	JN 0301.02 Tape Std °F
Office Work	Surveyed by E. E. Brooks
Checked	Notes Date 9-2-64
Date	Indexed C. J. GALLI

F. B. 3701 PG. 63

BM 5-26

DESCRIPTION PER FB 1256-27	OK	9-2-64	MOOD	
" " "	OK	5-1-70	G.E.D.	
" " "	OK	12-18-74	C.K.L.	

Note: Any Additions or Changes on This Sheet Must be Made or Circled in Red Ink With Date and Name of Person Making Change.

Do not extend this side of this line.

PLEASE RETURN TO
LOS ANGELES COUNTY ENGINEER
403 LOS ANGELES COUNTY ENGINEERING BLDG.

76F309S CE #310 6-63

Notes Ck'd by	Survey of	F. B. 3701 PG. 65
Map No.	JN Tape Std °F	
Office Work	Surveyed by E. E. Brooks	
Checked	Notes Date	
Date	Indexed C. J. GALLI	

BM 5-27

DESCRIPTION PER FB 1206-27 OK 9-2-64 MOODY
" " " " OK 5-1-70 G.E.D.
" " " " OK 12-18-74 C.K.L.

Note: Any Additions or Changes on This Sheet Must Be Made or Circled in Red Ink With Date and Name of Person Making Change.

Do not extend this side of this line.

PLEASE RETURN TO
LOS ANGELES COUNTY ENGINEER
403 LOS ANGELES COUNTY ENGINEERING BLDG.

76F309S CE #310 6-63

Notes Ck'd by	Survey of [illegible]
Map No.	JN 0301.02 Tape Std °F
Office Work	Surveyed by E. E. Brooks
Checked	Notes G. J. Grill Date 9-2-64
Date	Indexed

F. B. 3701 PG. 67

BM 5-28

DESCRIPTION PER FB 1206-28 OK 9-2-64 MOOD

" " " " OK 5-1-70 GED

" " " " OK 12-18-74 CKL

Note: Any Additions or Changes on This Sheet Must be Made or Circled in Red Ink With Date and Name of Person Making Change.

PLEASE RETURN TO
LOS ANGELES COUNTY ENGINEER
403 LOS ANGELES COUNTY ENGINEERING BLDG.

Do not extend this side of this line.

76F3088 CE #310 6-63

Notes Ck'd by	Survey of [illegible] Level Net	F. B. 3701 PG. 69
Map No.	JN 030[illegible] Tape Std °F	
Office Work	Surveyed by [illegible] Brooks	
Checked	Notes Date 9-2-[illegible]	
Date	Indexed C. J. GALLI	

BM 5-29

DESCRIPTION PER FB 1206-29 OK 9-2-64 MOODY
" " " " OK 5-1-70 GED
" " " " OK 12-18-74 CKL

Note: Any Additions or Changes on This Sheet Must be Made or Circled in Red Ink With Date and Name of Person Making Change.

PLEASE RETURN TO
LOS ANGELES COUNTY ENGINEER
403 LOS ANGELES COUNTY ENGINEERING BLDG.

Do not extend this side of this line.

76F3098 CE #310 6-63

Notes Ck'd by	Survey of
Map No.	JN 23040 Tape Std °F
Office Work	Surveyed by
Checked	Notes Date 9-2-64
Date	Indexed C. J. GALLI

F. B. 3701 PG. 71

BM 5-29 A

DESCRIPTION PER F3206-29 OK 9-2-64 MOODY
" " " OK 5-1-70 G.E.D.
" " " OK 12-18-74 C.K.L.

Note: Any Additions or Changes on This Sheet Must be Made or Circled in Red Ink With Date and Name of Person Making Change.

Do not extend this side of this line.

PLEASE RETURN TO
LOS ANGELES COUNTY ENGINEER
403 LOS ANGELES COUNTY ENGINEERING BLDG.

76F3008 CE #310 6.63

Notes Ck'd by	Survey of LA Co. [illegible]
Map No.	JN 030.02 Tape Std °F
Office Work	Surveyed by [illegible]
Checked	Notes C. J. [illegible] Date 9-2-64
Date	Indexed

F. B. 3701 PG. 73

BM 5-30

DESCRIPTION PER FB 1266-30 OK 9-2-64

" " " " OK 5-1-70 MOODY GED.

" " " " OK 12-18-74 CKK

Note: Any Additions or Changes on This Sheet Must Be Made or Circled in Red Ink With Date and Name of Person Making Change.

Do not extend this side of this line.

PLEASE RETURN TO
LOS ANGELES COUNTY ENGINEER
403 LOS ANGELES COUNTY ENGINEERING BLDG.

7GF3098 CE #310 6-63

Notes Ck'd by	Survey of [illegible] Co. Precise Level Net
Map No.	JN 0301.02 Tape Std °F
Office Work	Surveyed by [illegible] Brooks
Checked	Notes Date 9-2-64
Date	Indexed C. J. GALLI

F. B. 3701 PG. 75

BM 5-31

DESCRIPTION PER FS 1206-31 OK 9-2-64 MOODY
" " " " OK 5-1-70 G.E.D
" " " " OK 12-18-74 CKL

Note: Any Additions or Changes on This Sheet Must be Made or Circled in Red Ink With Date and Name of Person Making Change.

PLEASE RETURN TO
LOS ANGELES COUNTY ENGINEER
403 LOS ANGELES COUNTY ENGINEERING BLDG.

Do not extend this side of this line.

76F309S CE #310 6-63

Notes Ck'd by	Survey of L.A. Co. Precise Level Net	F. B. 3701 PG. 77
Map No.	JN030102 Tape Std °F	
Office Work	Surveyed by E. E. Brooks	
Checked	Notes C. J. GALLI Date 9-2-64	
Date	Indexed	

BM 5-32

DESCRIPTION	PER	F3 1206-32		OK	9-2-64	MOODY
"	"	"	"	OK	5-1-70	G.E.D.
"	"	"	"	OK	12-18-74	G.K.L.

Note: Any Additions or Changes on This Sheet Must Be Made or Circled in Red Ink With Date and Name of Person Making Change.

PLEASE RETURN TO
LOS ANGELES COUNTY ENGINEER
403 LOS ANGELES COUNTY ENGINEERING BLDG.

Do not extend this side of this line.

76F3095 CE #310 6-83

Notes Ck'd by	Survey of [illegible] Nat
Map No.	JN 03[illegible] Tape Std °F
Office Work	Surveyed by [illegible] Brooks
Checked	Notes Date 9-2-64
Date	Indexed C. J. GALLI

F. B. 3701 PG. 79

BM 5-33

DESCRIPTION PER FB 1206-63 OK 9-2-64 MOODY
" " " 5-1-70 G.E.D.
" " " OK 12-18-74 CKL

Note: Any Additions or Changes on This Sheet Must be Made or Circled in Red Ink With Date and Name of Person Making Change.

PLEASE RETURN TO
LOS ANGELES COUNTY ENGINEER
403 LOS ANGELES COUNTY ENGINEERING BLDG.

Do not extend this side of this line.

76F309S CE #310 6-63

Notes Ck'd by	Survey of L.A. Co. Precise Level Net
Map No.	JN 0301.02 Tape Std °F
Office Work	Surveyed by [illegible]
Checked	Notes — Date 9-2-64
Date	Indexed C. J. GALLI

F. B. 3701 PG. 81

BM 5-35

DESCRIPTION PER FB 1206-34 & 35 OK 9-2-64 MOODY

REPORTED DESTROYED, BY W.D. BAY 4-27-67

Note: Any Additions or Changes on This Sheet Must Be Made or Circled in Red Ink With Date and Name of Person Making Change.

PLEASE RETURN TO
LOS ANGELES COUNTY ENGINEER
403 LOS ANGELES COUNTY ENGINEERING BLDG.

Do not extend this side of this line.

76F309S CE #310 6-63

Notes Ck'd by	Survey of L.A. Co. Precise Level Net
Map No.	JN 0501.02 Tape Std °F
Office Work	Surveyed by E. E. Brooks
Checked	Notes Date 9-2-64
Date	Indexed C. J. GALLI

F. B. 3701 PG. 33

BM 5-36

DESCRIPTION PER FB 1206-34 & 35 OK 9-2-64 MOODY
" " " " " OK 5-1-70 G.E.D.
" " " " OK 12-18-74 C.K.L.

Note: Any Additions or Changes on This Sheet Must Be Made or Circled in Red Ink With Date and Name of Person Making Change.

Do not extend this side of this line.

PLEASE RETURN TO
LOS ANGELES COUNTY ENGINEER
403 LOS ANGELES COUNTY ENGINEERING BLDG.

76F3095 CE #310 6-63

Notes Ck'd by	Survey of L.A. Co. Precise Level Net
Map No.	JN 2301 OZ Tape Std °F
Office Work	Surveyed by R. B. Brooks
Checked	Notes Date 9-2-64
Date	Indexed C. J. GALLI

F. B. 3701 PG. 85

BM 5-37

DESCRIPTION PER F.B. 1206-36 OK 9-2-64 MOODY
FOUND DESTROYED 5-1-70 G.E. DREIER

B.M. 5-37A SET 5-1-70 G.E.D.

SEE F.B. 1206-36
OK PER " " , 9-25-73 G.E. DREIER
OK PER " " , 12-18-74 CKL.

Note: Any Additions or Changes on This Sheet Must be Made or Circled in Red Ink With Date and Name of Person Making Change.

Do not extend this side of this line.

PLEASE RETURN TO
LOS ANGELES COUNTY ENGINEER
403 LOS ANGELES COUNTY ENGINEERING BLDG.

76F309S CE #310 6-63

Notes Ck'd by	Survey of L.A. Co. Precise Level Net
Map No.	JN 2301.02 Tape Std °F
Office Work	Surveyed by E. E. Brooks
Checked	Notes Date 9-2-64
Date	Indexed C. J. GALLI OCT 1 6 64

F. B. 3701 PG. 87

BM 5-38

DESCRIPTION PER FB 1206-37 OK 9-2-64 MOODY
" " " " OK 5-1-70 G.E.D.
" " " " OK 9-25-73 G.E.D.
" " " " OK 12-18-74 CKL

Note: Any Additions or Changes on This Sheet Must Be Made or Circled in Red Ink With Date and Name of Person Making Change.

PLEASE RETURN TO
LOS ANGELES COUNTY ENGINEER
403 LOS ANGELES COUNTY ENGINEERING BLDG.

Do not extend this side of this line.

76F309S CE #310 6-63

Notes Ck'd by	Survey of LA Co. PRECISE LEVEL NET	F. B. 3701 PG. 89
Map No.	JN 0301.02 Tape Std °F	
Office Work	Surveyed by Brooks	
Checked	Notes R. J. Rodriguez Date 9-3-64	
Date	Indexed C. J. GALLI 9-1-64	

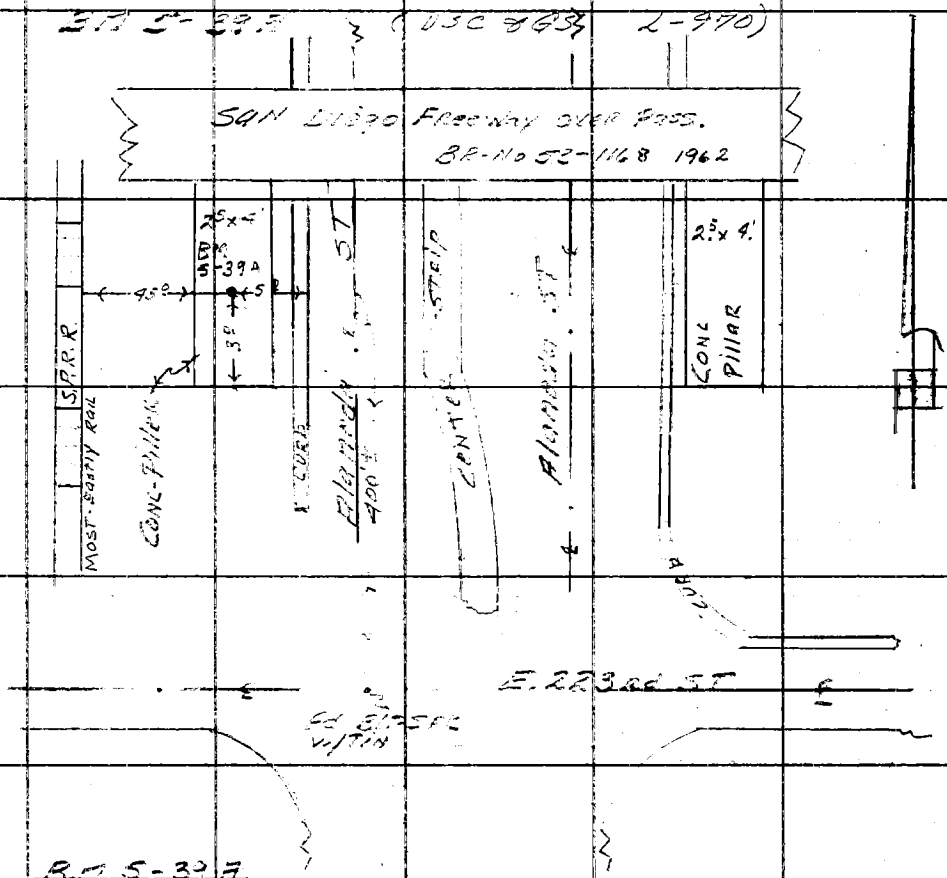

BM 5-39A

This Mark is on the West side of Alameda ST under the San Diego Freeway over Pass. BR. No. 53-1168 (1962).

Mark is a [illegible] G.S. 4" Brass Disk Stamped L-970 (1964)

Mark is Northly 400'± from ℄ of E. 223rd ST. 5' West from the West curb, and 45° East from the most Eastly Rail of the S.P.R.R.

OK 5-1-70 G.E.D.
OK 9-25-73 G.E.D.

Note: Any Additions or Changes on This Sheet Must be Made or Circled in Red Ink With Date and Name of Person Making Change.

PLEASE RETURN TO
LOS ANGELES COUNTY ENGINEER
403 LOS ANGELES COUNTY ENGINEERING BLDG.
Do not extend this side of this line.

76F309S CE #310 6-63

Notes Ck'd by	Survey of LA Co. [illegible]
Map No.	JN 0301 02 Tape Std °F
Office Work	Surveyed by E. E. Brooks
Checked	Notes C. J. GALLI Date 9-4-62
Date	Indexed

F. B. 3701 PG. 91

BM 5-~~[illegible]~~ 39 B

THE MARK IS ON ALAMEDA ~~AVE~~ ST 1070± FT S. OF E. 223 RD. ST. THE MARK IS A LA CO. RD DEPT 1½" BM STAMPED #6, 28± FT S.W'LY OF P.P. # 444418 E, 3.5' W. OF W. CB OF ALAMEDA AVE, SET FLUSH IN CONC DH 6 [illegible] CB PER FB 2445-9

OK 5-1-70 GED OK - LEANS NLY 9-25-73 G.E.D.

BM 5-~~[illegible]~~ 39 C

THE MARK IS ON ALAMEDA ~~AVE~~ ST 1145± FT S. OF E. 223 RD ST. THE MARK IS A LA CO. RD DEPT BM STAMPED #6. THE MARK IS 135' FT S.W'LY FROM P.P. # 444419 E, 3.5' FT W. OF W. CB, OF ALAMEDA ST. 75± FT S. OF RD DEPT BM #6, SET FLUSH IN CONC DH 6" PER FB 2445-9

OK 5-1-70 GED.
9-25-73 G.E.D - FD. DESTROYED, TOP SHEARED OFF

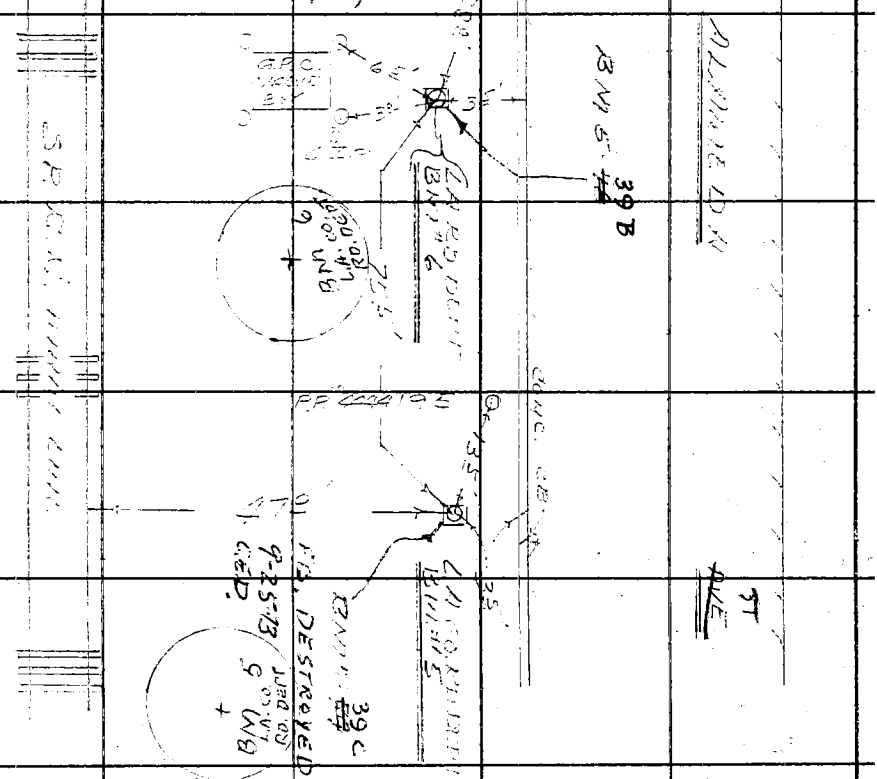

Note: Any Additions or Changes on This Sheet Must be Made or Circled in Red Ink With Date and Name of Person Making Change.

PLEASE RETURN TO
LOS ANGELES COUNTY ENGINEER
403 LOS ANGELES COUNTY ENGINEERING BLDG.

Do not extend this side of this line.

76F309S CE #310 6-63

Notes Ck'd by	Survey of L.A. Co. Precise Level Net
Map No.	JN 2301.02 Tape Std °F
Office Work	Surveyed by E. E. Brooks
Checked	Notes Date 9-3-64
Date	Indexed C. J. GALLI

F. B. 3701 PG. 93

BM 5-40A

DESCRIPTION PER FB 1266-39 OK 9-3-64
" " " " OK 5-1-70 G.E.D.
" " " " OK 9-25-73 G.E.D

Note: Any Additions or Changes on This Sheet Must Be Made or Circled in Red Ink With Date and Name of Person Making Change.

Do not extend this side of this line.

PLEASE RETURN TO
LOS ANGELES COUNTY ENGINEER
403 LOS ANGELES COUNTY ENGINEERING BLDG.

76F3095 CE #310 6-63

Notes Ck'd by	Survey of L.A. Co. Precise Level Net
Map No.	JN030[illegible] Tape Std °F
Office Work	Surveyed by J. E. Brooks
Checked	Notes K.M. Rapp Date 9-11-64
Date	Indexed C. J. GALLI

F. B. 3701 PG. 95

BM 5-40 B.

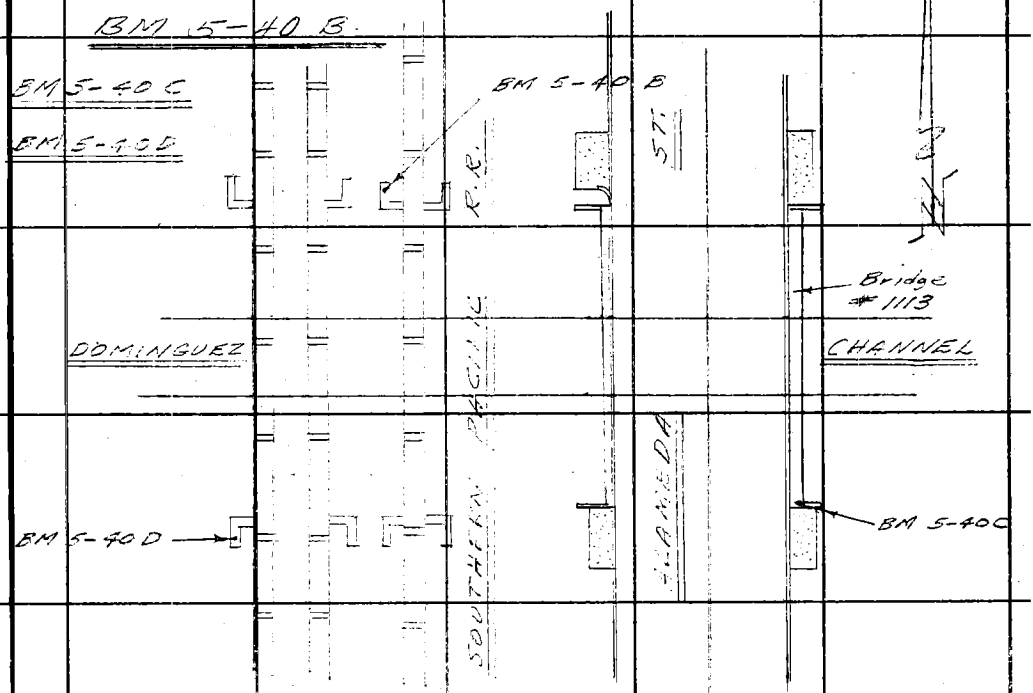

BM 5-40 B

This Mark is at ALAMEDA ST. & DOMINGUEZ CHANNEL near Bridge #1113. The Mark is a L.A. Co. Flood Control District 4" Brass Cap cemented into the top of a conc. Headwall at the N.W. Cor. of R.R. Bridge on the W. side of the first Southern Pacific R.R. track W. of Alameda St. The Mark is stamped "B.M. 111-12615 1964"

OK 5-1-70 G.E.D
OK 9-24-73 G.E.D.

BM 5-40 C

This Mark is at ALAMEDA ST. & DOMINGUEZ CHANNEL at Bridge #1113. The Mark is a L.A. Co. Flood Control District 4" Brass Cap cemented into the top of a conc. Headwall at the S.E. Cor. of Bridge #1113 on the E. side of Alameda St. The Mark is stamped "B.M. 111-93 1960"

OK 5-1-70 G.E.D
" 9-24-73 "

Note: See Next Pg. for BM 5-40 D

Note: Any Additions or Changes on This Sheet Must Be Made or Circled in Red Ink With Date and Name of Person Making Change.

Do not extend this side of this line.

PLEASE RETURN TO
LOS ANGELES COUNTY ENGINEER
403 LOS ANGELES COUNTY ENGINEERING BLDG.

76F309S CE #310 6-63

Notes Ck'd by	Survey of L.A. Co. Precise Level Net
Map No.	JN 03[illegible] Tape Std °F
Office Work	Surveyed by F. E. Brook
Checked	Notes Date
Date	Indexed C. J. GALLI

F. B. 3701 PG. 97

BM 5-41

DESCRIPTION PER FB 1203-40 OK 9-3-64 moody
" " " " " OK 9-24-73 G.E.D.

Note: Any Additions or Changes on This Sheet Must Be Made or Circled in Red Ink With Date and Name of Person Making Change.

PLEASE RETURN TO
LOS ANGELES COUNTY ENGINEER
403 LOS ANGELES COUNTY ENGINEERING BLDG.

Do not extend this side of this line.

76F309S CE #310 6-53

Notes Ck'd by	Survey of L.A. Co. Precise Level Net
Map No.	JN 0301.32 Tape Std °F
Office Work	Surveyed by F. E. Brooks
Checked	Notes Date
Date	Indexed C. J. GALLI

F. B. 3701 PG. 99

BM 5-42

DESCRIPTION PER FB 1266-40 OK 9-3-64 MOODY
" " " " OK 9-24-73 G.E. DREIER

Note: Any Additions or Changes on This Sheet Must be Made or Circled in Red Ink With Date and Name of Person Making Change.

Do not extend this side of this line.

PLEASE RETURN TO
LOS ANGELES COUNTY ENGINEER
403 LOS ANGELES COUNTY ENGINEERING BLDG.

76F3089 CE #310 6-83

Notes Ck'd by	Survey of Lacco Precise Level
Map No.	JN C3910L Tape Std °F
Office Work	Surveyed by Brooks
Checked	Notes M. Bustrom Date 9-3-64
Date	Indexed C. J. GALLI

F. B. 3701 PG. 101

BM 5-43A (U.S.C. & G.S. K 970)

THIS MARK IS APPROX. 0.40 MI. S. OF SEPULVEDA BL'VD, ON ALAMEDA ST. IN THE MOST N.E'LY COR. OF A 10.5 X 7.0 FT. CONC. VALVE BOX, AND 4 FT. W'LY OF THE W. CURB OF ALAMEDA ST, AND 57.6 FT. S.E'LY FROM A 10X7 FT. VALVE BOX, AND 46.2 FT. E'LY FROM THE E. RAIL OF THE MAIN LINE OF THE S.P.R.R. A 4" U.S.C.&G.S. BRASS BENCH MARK DISK, SET VERTICALLY-UP 1 FT. STAMPED K-970 - 1964

OK 9-24-73 G.E. DREIER

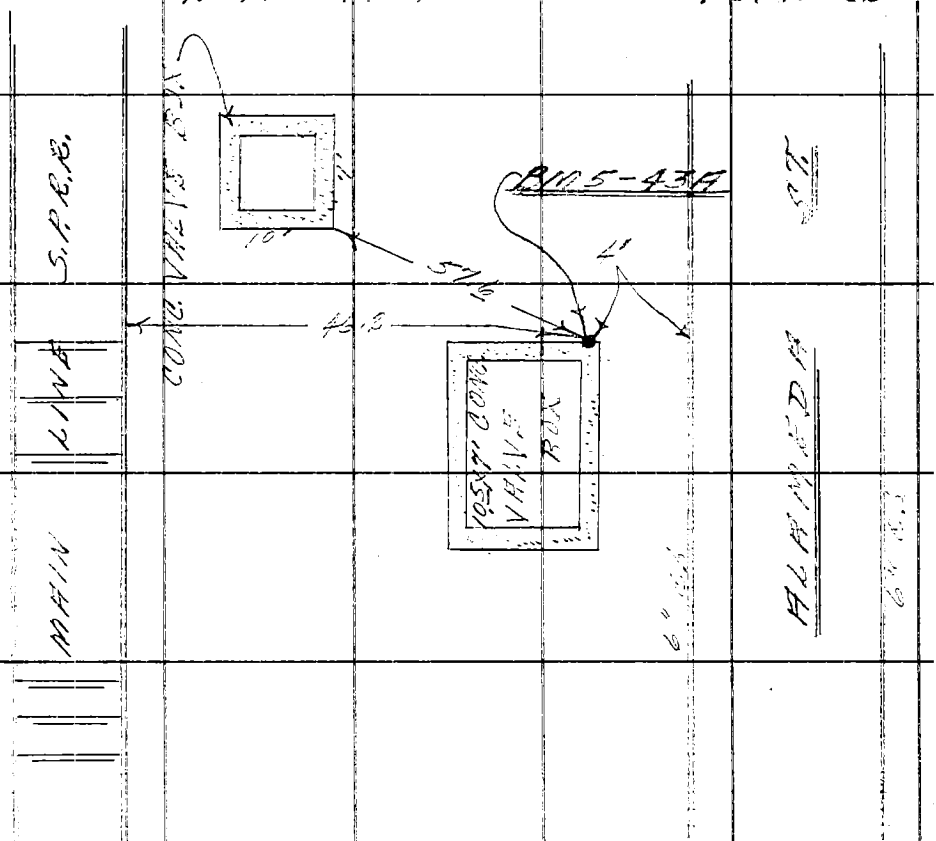

Note: Any Additions or Changes on This Sheet Must be Made or Circled in Red Ink With Date and Name of Person Making Change.

PLEASE RETURN TO
LOS ANGELES COUNTY ENGINEER
403 LOS ANGELES COUNTY ENGINEERING BLDG.

Do not extend this side of this line.

76F309S CE #310 6-63

Notes Ck'd by	Survey of E.A. Co. Precise Level Net
Map No.	JN 0301.02 Tape Std °F
Office Work	Surveyed by E. E. Brooks
Checked	Notes Date
Date	Indexed C. J. GALLI

F. B. 3701 PG. 103

BM 5-44

DESCRIPTION PER FB 1206-41 OK 9-3-64 MOODY
" " " OK 9-24-73 G.E.D.

Note: Any Additions or Changes on This Sheet Must be Made or Circled in Red Ink With Date and Name of Person Making Change.

PLEASE RETURN TO
LOS ANGELES COUNTY ENGINEER
403 LOS ANGELES COUNTY ENGINEERING BLDG.

Do not extend this side of this line.

76F309S CE #310 6-63

Notes Ck'd by	Survey of LA Co Precise Level Net
Map No.	JN 030102 Tape Std °F
Office Work	Surveyed by E. E. Brook
Checked	Notes Date
Date	Indexed C. J. GALL

F. B. 3701 PG. 105

BM 5-45

DESCRIPTION PER F.B. 1206-43 OK 9-3-64 MOODY
" " " OK 9-24-73 G.E.DREIER

Note: Any Additions or Changes on This Sheet Must be Made or Circled in Red Ink, With Date and Name of Person Making Change.

Do not extend this side of this line.

PLEASE RETURN TO
LOS ANGELES COUNTY ENGINEER
403 LOS ANGELES COUNTY ENGINEERING BLDG.

76F309S CE #310 6-63

Notes Ck'd by		Survey of	L.A. Co. Precise Level Net
Map No.		JN 030100	Tape Std °F
Office Work		Surveyed by	E. E. Brooks
Checked		Notes	E. E. Brooks Date 17 Sept 64
Date		Indexed	C. J. GALLI

F. B. 3701 PG. 107

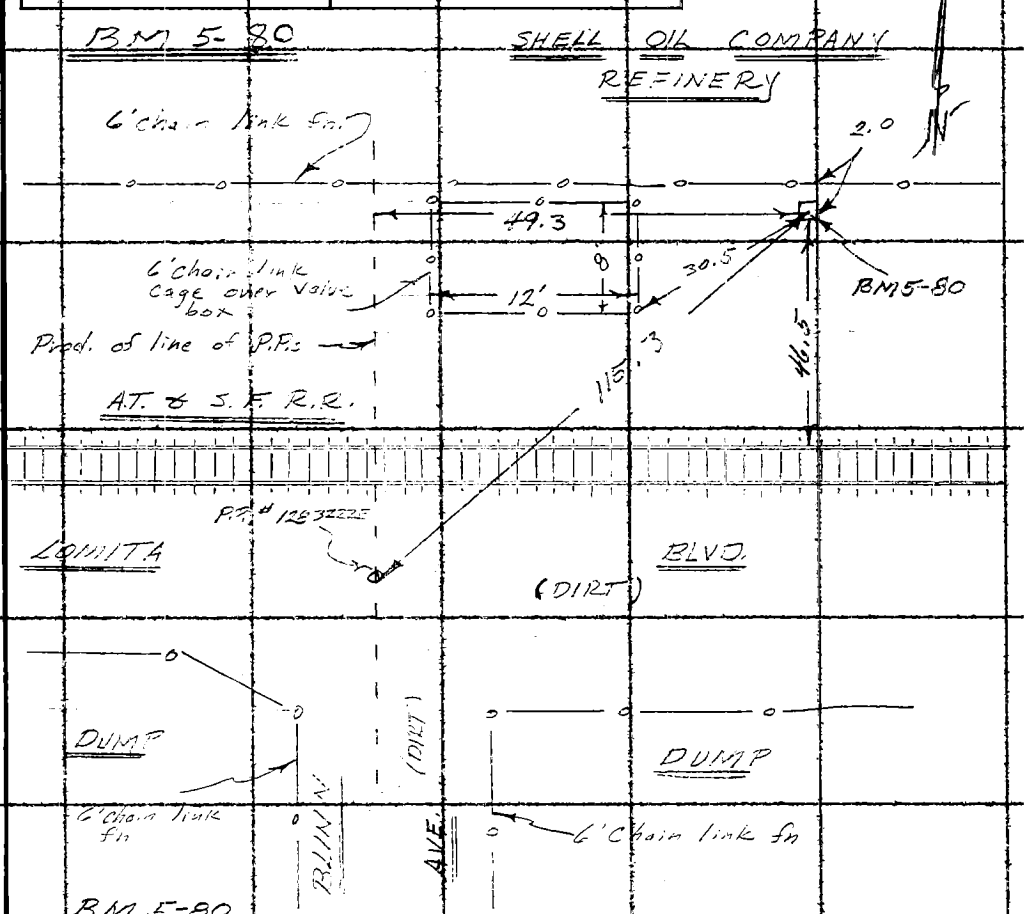

BM 5-80

The mark is on LOMITA BLVD at BLINN AVE The mark is a L.A. Co. Engr. 2½" Button Brass Cap set in the top of 10"X10" conc post flush. 2.0 ft. S. of 6' chain Link fn. 30.5 ft. N.E. of the S.E. cor. of 12'X8' chain link cage 49.3 ft. E. of the N'l prod of a row of P.P.s on Blinn Ave 115.3 ft. N.E. of P.P. #1283222 E. and 46.5 ft. N. of N. rail of A.T. & S.F. R.R. The mark is stamped BM 5-80 RE 5869 1964

A 2" Marker pipe is set 2' S. of the B.M.

OK 9-25-73 G.E.DREIER
ck 8

Note: Any Additions or Changes on This Sheet Must be Made or Circled in Red Ink With Date and Name of Person Making Change.

Do not extend this side of this line.

PLEASE RETURN TO
LOS ANGELES COUNTY ENGINEER
403 LOS ANGELES COUNTY ENGINEERING BLDG.

76F309S CE #310 6-63

Notes Ck'd by	Survey of L.A. Co. Precise Level Net	F. B. 3701 PG. 109
Map No.	JN 030102 Tape Std °F	
Office Work	Surveyed by F. E. Brooks	
Checked	Notes K. M. Kapp Date 9-11-64	
Date	Indexed C. J. GALLI	

BM 5-46A



BM 5-46A

This Mark is near the Ints. of LOMITA BLVD. & WILMINGTON AVE. The Mark is a Hex Bar set in conc. dn. 8" in a well & protected by a Cast Iron Cover marked "CITY OF L.A. ENGINEERING MONUMENT." The Mark is 81.0 Ft. S.W. of a Tel. Pole #1283250 E on N.E. Cor. & 78.5 Ft. S.E. of a Tel. Pole #753015 H on N.W. Cor. & 81.3 Ft. N.E. of a Pow. Pole #148009 M on S. side of Lomita Blvd. & 98.4 Ft. N.W. of Pow. Pole #148008 M on S. side of Lomita Blvd.

OK 9-24-73 GED

Note: Any Additions or Changes on This Sheet Must be Made or Circled in Red Ink With Date and Name of Person Making Change.

Do not extend this side of this line.

PLEASE RETURN TO
LOS ANGELES COUNTY ENGINEER
403 LOS ANGELES COUNTY ENGINEERING BLDG.

76F309S CE #310 6-63

Notes Ck'd by	Survey of L.A. Co. Precise Level Net
Map No.	JN 0301.02 Tape Std °F
Office Work	Surveyed by E. E. Brooks
Checked	Notes E. E. Brooks Date 11 Sept 64
Date	Indexed S. S. GALLI

F. B. 3701 PG. 111

BM 5-46 B (City of L.A. Dept. of Public Works)

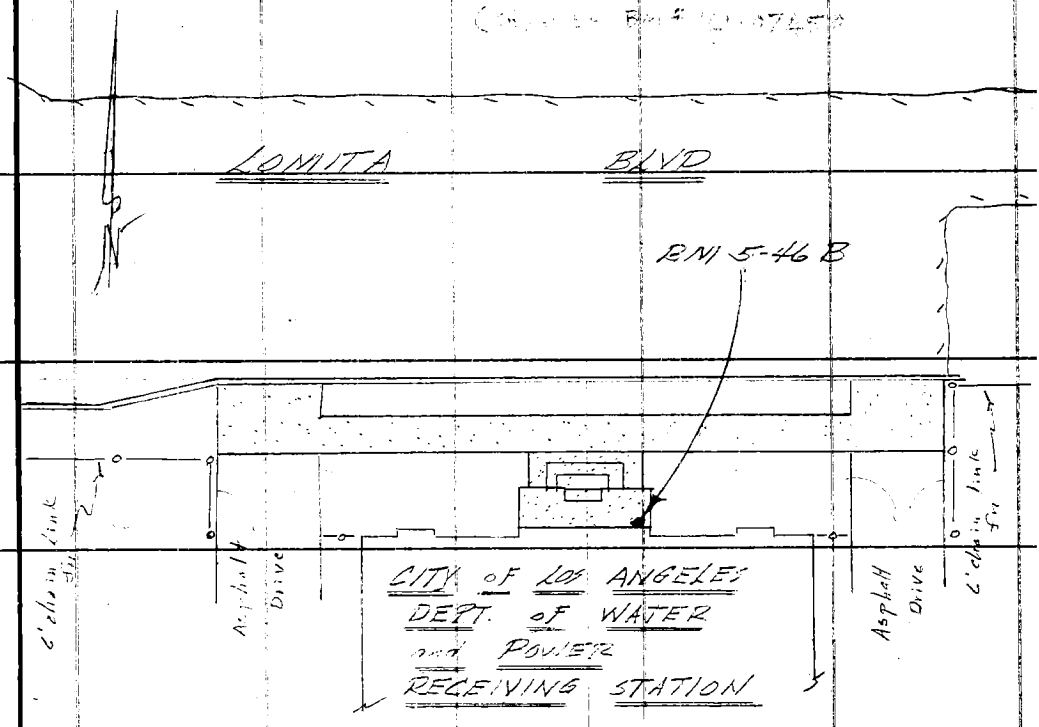

BM 5-46 B. (City of L.A. Dept. of Public Works)

The mark is on LOMITA BLVD. S. side, near WILMINGTON AVE. at CITY of LOS ANGELES DEPT. of WATER and POWER RECEIVING STATION. The mark is a City of Los Angeles Dept. of Public Works 3 1/2" Brass Bench Mark Disk cemented into the S.E. Cor. of the conc. entrance to the building. The mark has nothing stamed on it.

OK 9-24-73 G.E.D.

Note: Any Additions or Changes on This Sheet Must be Made or Circled in Red Ink With Date and Name of Person Making Change.

PLEASE RETURN TO LOS ANGELES COUNTY ENGINEER 403 LOS ANGELES COUNTY ENGINEERING BLDG.

Do not extend this side of this line.

76F309S CE #310 6-63

Notes Ck'd by	Survey of L.A. Co. Precise Level Line
Map No.	JN [illegible] Tape Std °F
Office Work	Surveyed by [illegible]
Checked	Notes [illegible] Date 9-4-64
Date	Indexed [illegible]

F. B. 3701 PG. 113

BM 5-~~81~~ 46C (WILMINGTON E-1 RM)

OK 9-24-73 G.E.D.

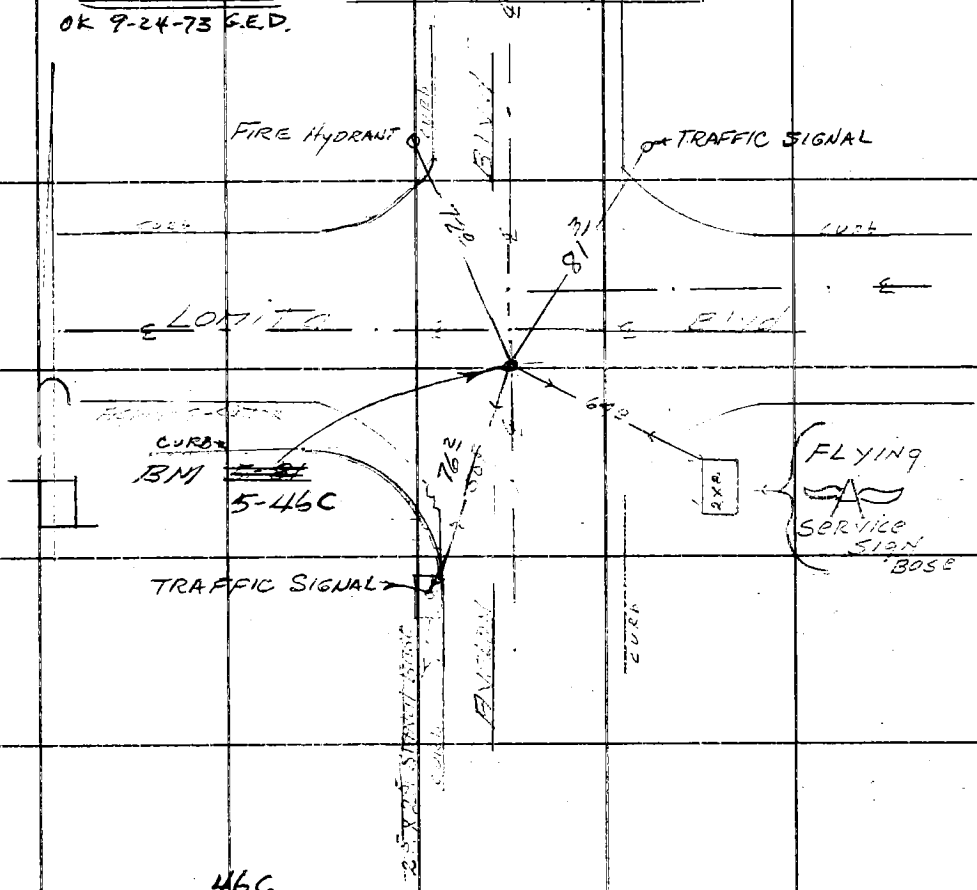

BM 5-~~81~~ 46C

(6-25-68 G.E.D.)

AT THE CENTER LINE OF AVALON BLVD. AND LOMITA BLVD. A L.A. CITY REFERENCE MONUMENT STAMPED "WILMINGTON E-1," 1948 SET IN CONC. 14" DEEP IN A WELL AND PROTECTED BY A CAST IRON COVER marked L.A. City Engineering Mon. 64 FT NORTHWESTERLY FROM THE NEW COR OF A FLYING SERVICE SIGN BASE AND ~~50.5 FT~~ 76.2 FT WORTHWESTERLY FROM THE ~~N.E.~~ CENTER COR OF A SIGNAL LIGHT ~~BASE~~ POST.

3½" DISC

Note: Any Additions or Changes on This Sheet Must Be Made or Circled in Red Ink With Date and Name of Person Making Change.

PLEASE RETURN TO
LOS ANGELES COUNTY ENGINEER
403 LOS ANGELES COUNTY ENGINEERING BLDG.

Do not extend this side of this line.

76F3095 CE #310 6-63

F. B. 3701 PG 114 (6-25-68 G.E.D.)

B.M. 5-46D (CITY L.A 21-07310)

LOMITA BLVD. AND MARINE AVE, 7.4 FT. SOUTH OF A COUNTY ENGINEER MON AT APPARENT ℄ INTERSECTION, 5.3 FEET NORTH OF A SEWER MANHOLE 36 FT. SOUTH OF THE NORTH CURB, A HEXAGONAL BAR IN CONC. 8 INCHES DEEP UNDER A CAST IRON COVER FOUND 2½" CITY OF LOS ANGELES BRASS DISC :- SEE B.M. 5-46E

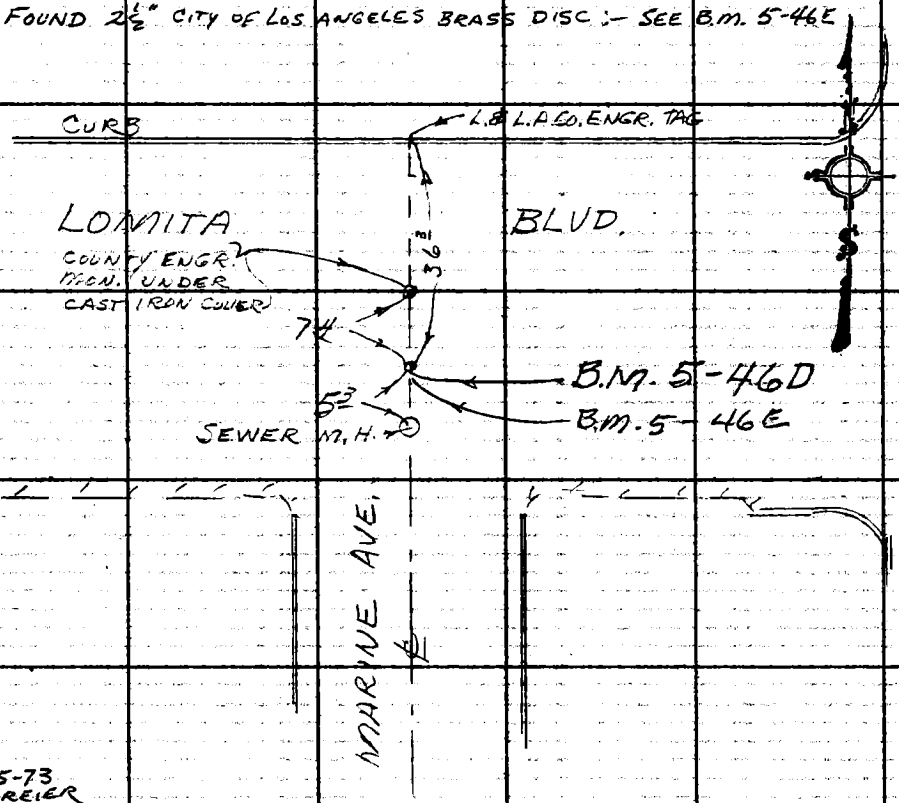

9-25-73
G.E.DREIER

B.M. 5-46E

LOMITA BLVD. AND MARINE AVE, APPARENT CENTERLINE INTERSECTION, 5.3 FEET NORTH OF A SEWER MANHOLE, 36 FEET SOUTH OF THE NORTH CURB, FOUND A 2½ INCH BRASS DISC LETTERED "CITY OF LOS ANGELES SURVEY DIVISION 1970" IN CONCRETE 8 INCHES DEEP UNDER A CAST IRON COVER.

PLEASE RETURN TO
LOS ANGELES COUNTY ENGINEER
403 Los Angeles County Engineering Bldg.
Do not extend this side of this line.

Note: Any Additions or Changes on This Sheet Must be Made or Circled in Red Ink, With Date and Name of Person Making Change.

Notes Ck'd by	Survey of L.A. Co. Precise Level Net	F. B. 3701 PG. 115
Map No.	JN 0301.02 Temp. Std °F	
Office Work	Surveyed by E. E. Brooks	
Checked	Notes K. M. Kapp Date 9-11-64	
Date	Indexed C. J. GALLI	

BM 5-47 (WILMINGTON D-1A)

[redacted]

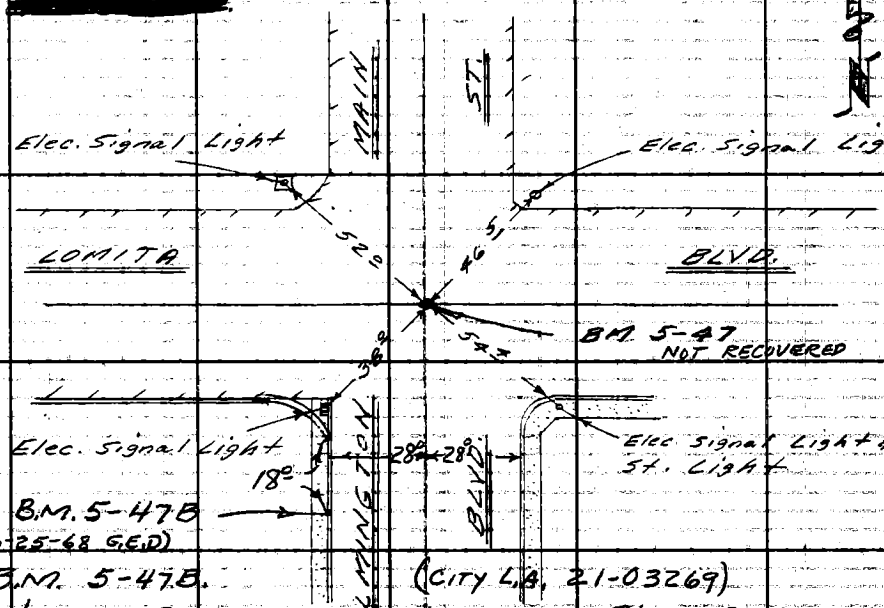

B.M. 5-47B
(6-25-68 G.E.D)

B.M. 5-47.B. (CITY L.A. 21-03269)
LOMITA BLVD. AND WILMINGTON BLVD., S.W. CORNER
IN TOP OF CURB 1.8 FEET SOUTH OF SOUTH END OF CURB
RETURN, A 1½" BRASS DISC STAMPED "CITY OF L.A. SURVEY 1967
PBM 21-03269"
ok 9-24-73 G.E.D

BM 5-47

This Mark is at the Approx. Int's. of LOMITA BLVD. & MAIN ST. & WILMINGTON BLVD. The Mark is a CITY OF LOS ANGELES 4" Brass Cap in conc. dm. 9" in Well protected by a Cast Iron Cover marked "CITY OF L.A. ENGINEERING MONUMENT. The Mark is 46.5 Ft. S.W. of an Elec. Signal Light on the N.E. Cor. & 52.0 Ft. S.E. of an Elec. Signal Light on the N.W. Cor. & 38.0 Ft. N.E. of an Elec. Signal Light on the S.W. Cor. & 54.4 Ft. N.W. of an Elec. Signal Light & St. Light on the S.E. Cor. The Mark is stamped "WILMINGTON D:1A 1949"

NOT RECOVERED NEW CONC. PAV.
6-25-68 G.E.D.

Note: Any Additions or Changes on This Sheet Must Be Made or Circled in Red Ink With Date and Name of Person Making Change.

Do not extend this side of this line.

PLEASE RETURN TO
LOS ANGELES COUNTY ENGINEER
403 LOS ANGELES COUNTY ENGINEERING BLDG.

76F3095 CE #310 6-63

F. B. 3701 PG 116

(6-25-68 G.E.D.)

BM. 5-47C (CITY OF L.A. 21-07055)
LOMITA BLVD 0.2 MI. WEST OF WILMINGTON BLVD.,
(MAIN ST.) OPPOSITE HOUSE NO. 248, 4 FEET NORTH OF
NORTH CURB IN NORTH WEST CORNER OF TOP OF A CATCH
BASIN, A 1½ INCH BRASS DISC STAMPED

CITY OF L.A. SURVEY
1967
PBM
21-07055

OK 9-24-73

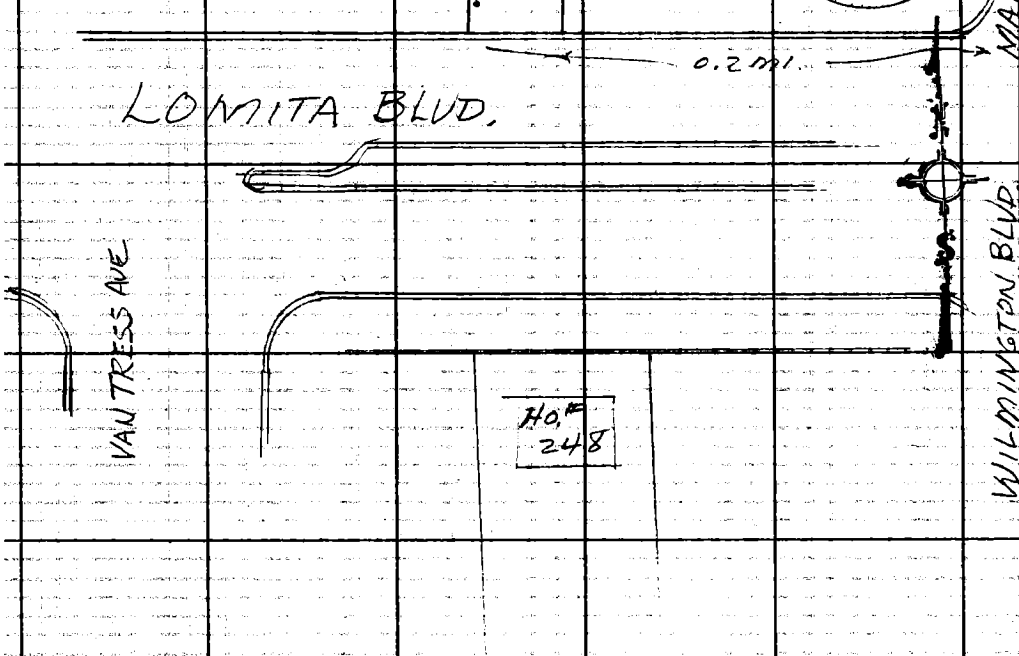

PLEASE RETURN TO
LOS ANGELES COUNTY ENGINEER
403 LOS ANGELES COUNTY ENGINEERING BLDG.

Do not extend this side of this line.

Note: Any Additions or Changes on This Sheet Must be Made or Circled in Red Ink With Date and Name of Person Making Change.

Notes Ck'd by	Survey of Co. Precise Level Net
Map No.	JN 0301.02 Tape Std °F
Office Work	Surveyed by Brooks
Checked	Notes M. Bustrum Date 9-2-64
Date	Indexed C. J. GALLI

F. B. 3701 PG. 117

BM 5-47A (City of LA BM 21-02890)

NOT RECOVERED NEW CONC. PAV. 6-25-68

THIS MARK IS AT THE APPROXIMATE ℄ INTERSECTION OF FIGUEROA ST. AND W. LOMITA BLVD. 20 FT. N. OF CITY OF L.A. MON. A LOS ANGELES COUNTY SURVEYOR 2½" BRASS CAP MON. STAMPED COUNTY SURVEYOR, "RE 63", SET IN A WELL AND PROTECTED BY A COVER MARKED "COUNTY SURVEYOR MON.

(6-25-68 G.E.D.)

B.M. 5-47D (CITY L.A. 21-02860)

LOMITA BLVD. AND FIGUEROA ST., NORTHEAST CORNER, IN S.E. COR. OF A CATCH BASIN, 3.8 FT. E. OF NORTH END OF CURB RETURN, A 1½ INCH BRASS DISC STAMPED "CITY L.A. SURVEY 1967 PBM 21-02860".

OK 9-24-73 GED.
OK 1-13-75 GED.

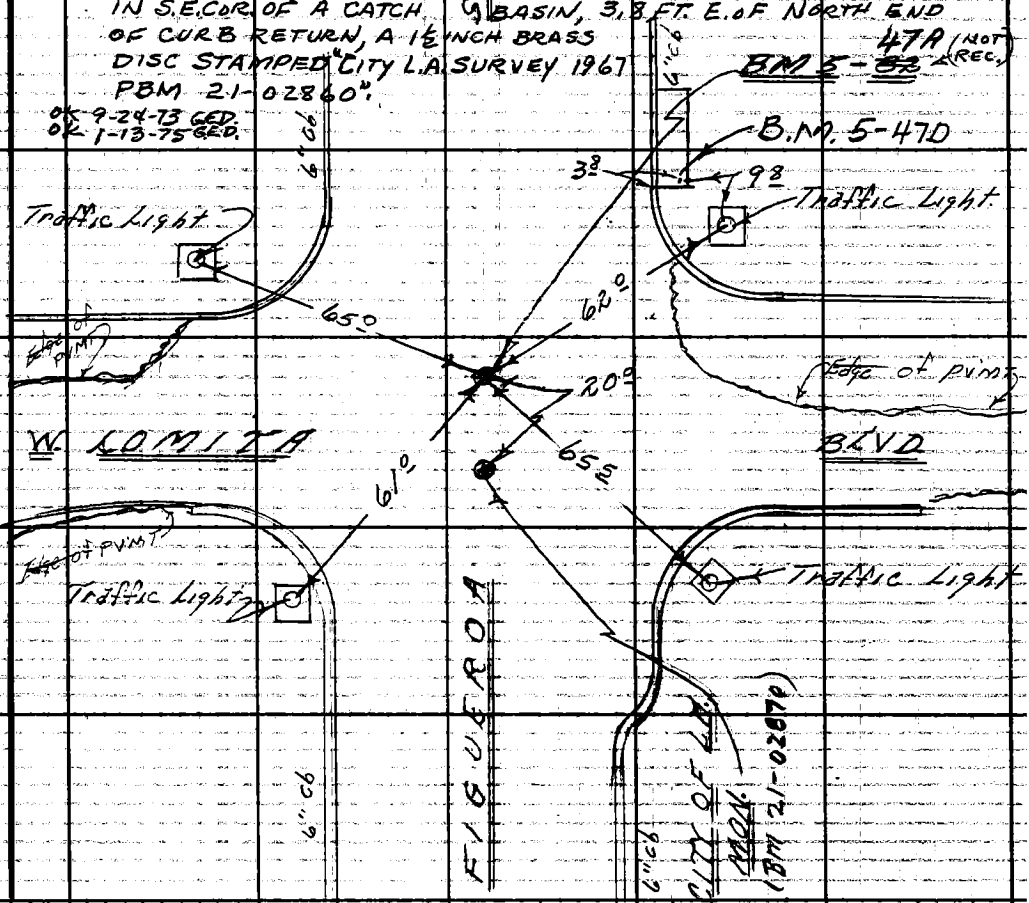

Note: Any Additions or Changes on This Sheet Must be Made or Circled in Red Ink With Date and Name of Person Making Change.

PLEASE RETURN TO LOS ANGELES COUNTY ENGINEER 403 LOS ANGELES COUNTY ENGINEERING BLDG.

Do not extend this side of this line.

76F309S CE #310 6-63

Notes Ck'd by	Survey of LA CO. PRECISE LEVELING
Map No.	JN 030102 Tape Std °F
Office Work	Surveyed by F. E. Brooks
Checked	Notes K.M. Kapp Date 9-4-64
Date	Indexed C. J. GALLI

F. B. 3701 PG. 119

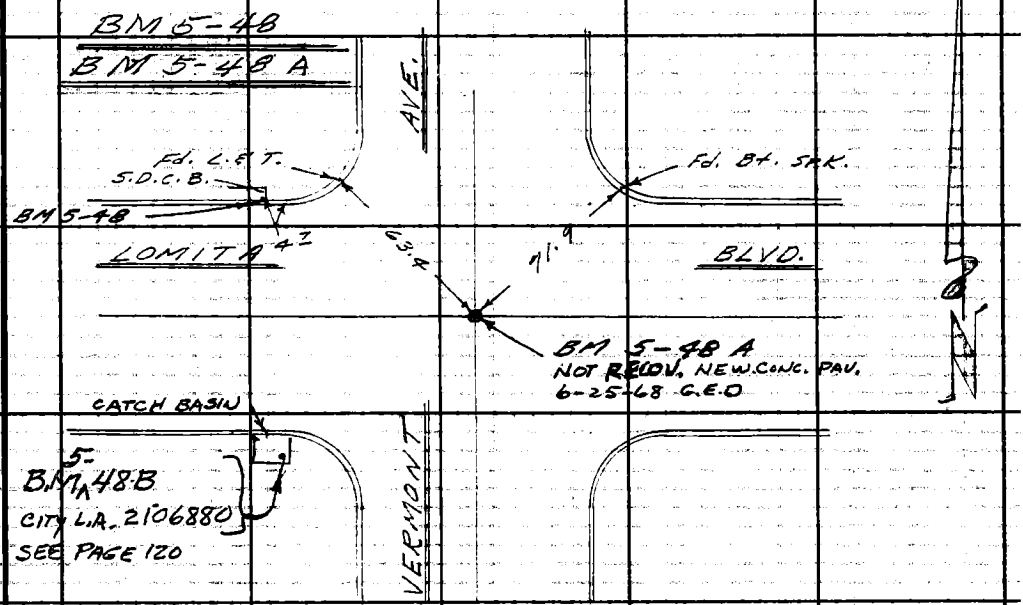

Note: Any Additions or Changes on This Sheet Must be Made or Circled in Red Ink With Date and Name of Person Making Change.

Do not extend this side of this line.

PLEASE RETURN TO
LOS ANGELES COUNTY ENGINEER
403 LOS ANGELES COUNTY ENGINEERING BLDG.

NOT RECOVERED ASPHALT CURB

BM 5-48 (City of LA B.M. 21-06870)
This Mark is near the Ints. of LOMITA BLVD. & VERMONT AVE. The Mark is at the N.W. Cor., 4.7 Ft. W. of the W. end curb return. The Mark is a 60d Wire Spk. in lead set in a conc. curb.

NEW CONC. PAV.

BM 5-48 A (City of LA BM 21-06890)
This Mark is at the Ints. of LOMITA BLVD. & VERMONT AVE. The Mark is 71.9 Ft. S.W. of a Bt. Spk. in Ctr. of C.R. at the N.E. Cor. & 63.4 Ft. S.E. of a L.&T. in Ctr. of C.R. at the N.W. Cor. The Mark is a L.A. City 4" Brass Disk dn. 12" in a well & protected by a Cast Iron Cover marked "CITY OF L.A. ENGINEERING MONUMENT B-1 1955". The Mark is stamped "WILMINGTON

NOT RECOVERED 6-25-68 G.E.D.

76F309S CE #310 6-53

Notes Ck'd by	Survey of L.A. Co. Precise Level Net
Map No.	JN 0301.02 Tape Std °F
Office Work	Surveyed by E. E. Brook
Checked	Notes E. E. Brook Date 11 Sept 64
Date	Indexed C. J. GALLI

F.B. 3701 PG. 121

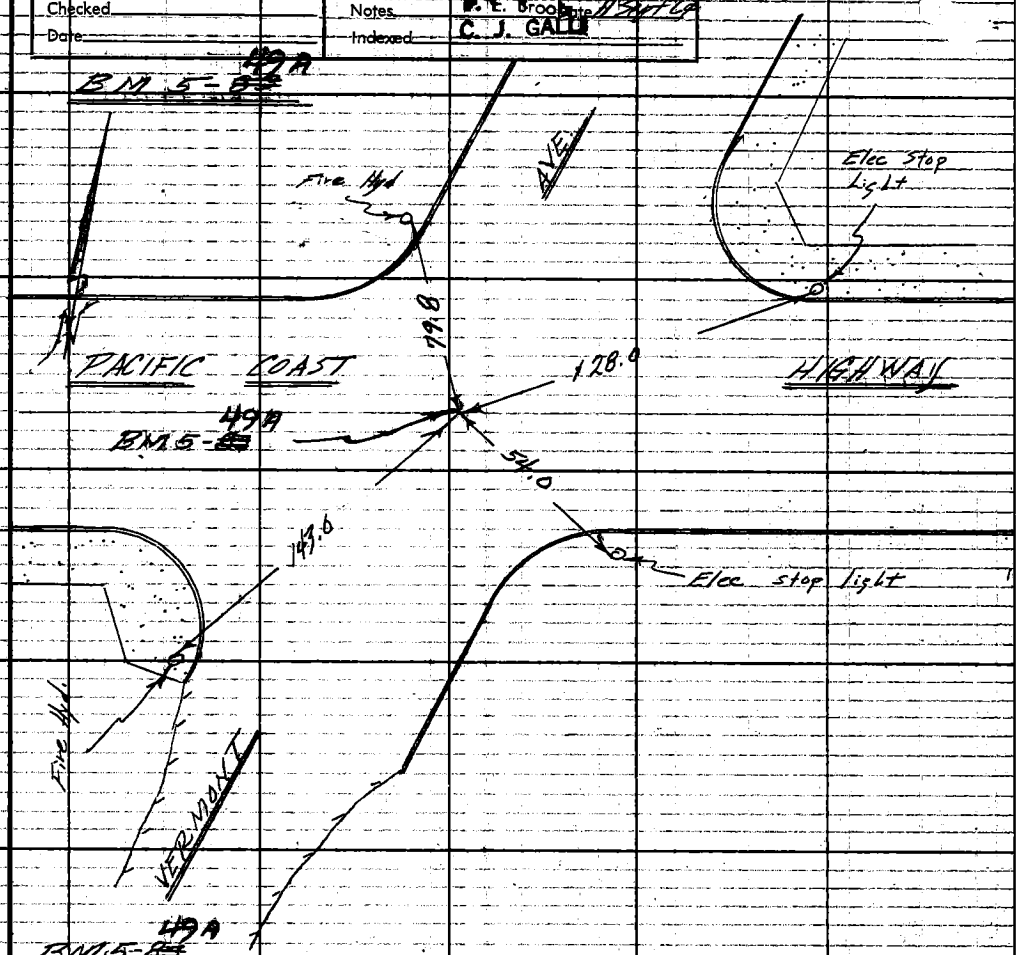

BM 5-49A

The mark is at VERMONT AVE and PACIFIC COAST HWY. ℄ intersection. The mark is a Hex bar set in conc 9" dn protected by a C.I. Cover marked CITY at L.A. ENGINEERING MONUMENT

The mark is

143.0 ft N.E. of a fire hyd on the S.W. Cor.

79.8 " S.E. " " " " " " N.W. "

128.0 " S.W. " " Elec. stop light on the N.E. Cor. E. end CR.

54.0 " N.W. " " " " " " " S.E. " " " "

OK. 6-25-68 G.E.D.
OK 9-24-73 G.E.D.
OK 1-13-75 G.E.D.

Note: Any Additions or Changes on This Sheet Must be Made or Circled in Red Ink With Date and Name of Person Making Change.

Do not extend notes this side of this line.

RETURN TO
LOS ANGELES COUNTY ENGINEER
700 LOS ANGELES COUNTY ENGINEERING BLDG.

76309S CE #247—7-63

Notes Ck'd by	Survey of L.A.CO. PRECISE LEVEL NET
Map No.	JN 0307.02 Tape Std °F
Office Work	Surveyed by E. E. Brook
Checked	Notes E. E. Brook Date 11 Sept 64
Date	Indexed C. J. GALLI

F. B. 3701 PG. 123

BM 5-49



BM 5-49

The mark is at the 'Y' intersection of NORMANDIE AVE. and VERMONT AVE. The mark is a cut spk. set in head in the N.E. Cor. of a Storm Drain Catch Basin on the W. side of Normandie Ave.

OK 9-24-73 G.E.D.
OK 1-13-75 G.E.D.

Note: Any Additions or Changes on This Sheet Must Be Made or Circled in Red Ink With Date and Name of Person Making Change.

Do not extend this side of this line.

PLEASE RETURN TO
LOS ANGELES COUNTY ENGINEER
403 LOS ANGELES COUNTY ENGINEERING BLDG.

76F309S CE #310 8-63

Notes Ck'd by	Survey of LA CO. PRECISE LEVEL NET
Map No.	JN 0301.02 Tape Std °F
Office Work	Surveyed by E E Brooks
Checked	Notes K.M. Kapp Date 9-14-64
Date	Indexed C. J. GALLI

F. BS 3701 PG. 125

BM 5-50 (USC&GS Z-50) RESET "1945"



BM 5-50

This Mark is on ANAHEIM ST. (S. Side) at a Bridge, Approx. 425° Ft. East of GAFFEY ST. The Mark is a U.S. COAST & GEODETIC SURVEY 4" Brass Cap cemented into a conc. walk at the S.W. Cor. of a Bridge dated 1945. The Mark is stamped "BENCH MARK RESET Z 50 1926 1945"

OK 9-24-75 G.E.D.
OK 1-13-75 G.E.D.

Note: Any Additions or Changes on This Sheet Must Be Made or Circled in Red Ink With Date and Name of Person Making Change.

PLEASE RETURN TO
LOS ANGELES COUNTY ENGINEER
403 LOS ANGELES COUNTY ENGINEERING BLDG.
Do not extend this side of this line.

76F309S CE #310 6-63

Notes Ck'd by	Survey of LACO PRECISE LEVELING F. B. 3701 PG. 127
Map No.	JN 0301.02 Tape Std °F
Office Work	Surveyed by E. E. Brooks
Checked	Notes E. E. Brooks Date 14 Sept 64
Date	Indexed C. J. GALLI

BM 5-51 (USC&GS E-770)

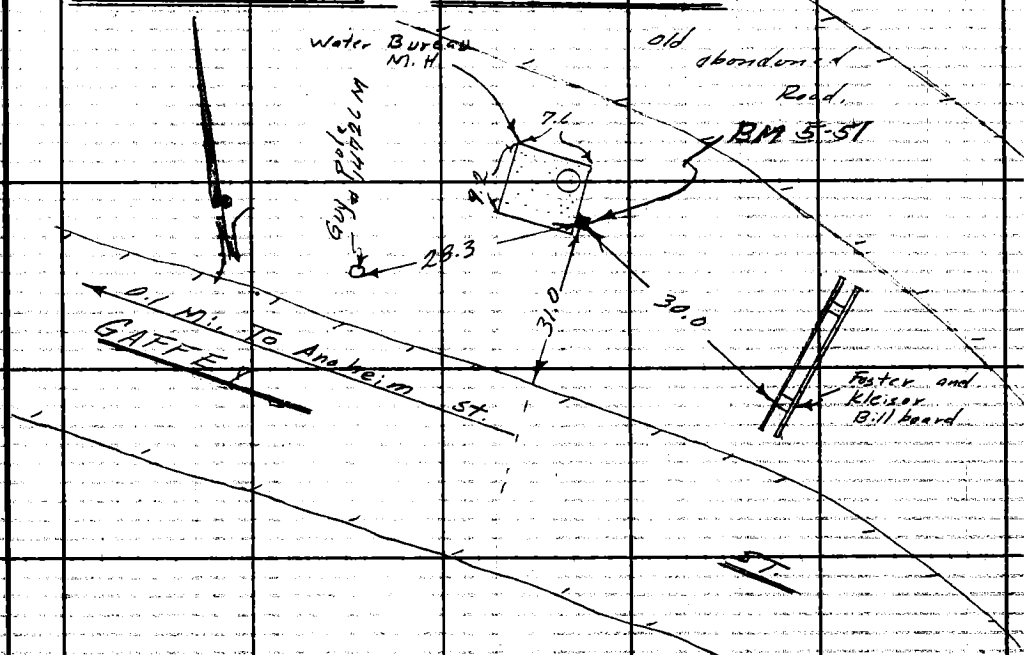

BM 5-51 (USC&GS E-770)

The mark is on GAFFEY ST. N. side aprox 0.1 Mi. S.E. of inter. of Anaheim St. The mark is a U.S.C.&G.S. 4" Brass Bench Mark Disk set in the Top of a 6"sq conc post flush with the ground at S.W. cor. of at 7.6 X 9.2. Water Bureau M.H. box 28.3 ft. N.E. of guy pole #14726 M, 31.0 N.E. of N'ly edge of the pvmt of ~~Gaffey~~ Anaheim St and 30.0 ft N.W. of the S'ly leg of a Foster and Kleiser Bill board. The mark is stamped E-770 1945 2" Marker pipe set 2' S. of the mon.

RECOVERED 1-13-73

Note: Any Additions or Changes on This Sheet Must Be Made or Circled in Red Ink With Date and Name of Person Making Change.

PLEASE RETURN TO LOS ANGELES COUNTY ENGINEER 403 LOS ANGELES COUNTY ENGINEERING BLDG.

Do not extend this side of this line.

76F3095, GE #310 6-63

Notes Ck'd by		Survey of LACO PRECISE LEVEL NET	F. B. 3701 PG. 129
Map No.		JN 0301.02 Tape Std °F	
Office Work		Surveyed by E. E. Brooks	
Checked		Notes K. M. KADE Date 9-14-68	
Date		Indexed C. J. GALLI	

BM 5-52 (USC&GS F770)



BM 5-52 (USC&GS F770)

This Mark is on GAFFEY ST. (W. Side), Approx. 0.2 Mi. S. of ANAHEIM ST. The Mark is 61.5 Ft. S. of a Pow. Pole #17543M & 5.0 Ft. W. of a Bell Telephone M.H. & 10.5 Ft. N.E. of the N.E. Cor. of a Conc. Water Valve Box & 18.5 Ft. E. of a 7.0 Ft. Chain Link Fence surrounding a Navy Fuel Depot. The Mark is a U.S. COAST & GEODETIC SURVEY BENCH MARK, a 4" Brass Cap in Conc. Flush with the ground. The Mark is stamped "F 770 1945" 2" Marker pipe set 2' N. of Mon.

RECOVERED 1-13-75 G.E.D.

Note: Any Additions or Changes on This Sheet Must Be Made or Circled in Red Ink With Date and Name of Person Making Change.

Do not extend this side of this line.

PLEASE RETURN TO
LOS ANGELES COUNTY ENGINEER
403 LOS ANGELES COUNTY ENGINEERING BLDG.

76F3089 CE #310 6-63

Notes Ck'd by	Survey of L.A. Co. Precise Level Net
Map No.	JN 7301.02 Tape Std °F
Office Work	Surveyed by L. E. Brooks
Checked	Notes L. E. Brooks Date 14 Sept 64
Date	Indexed G. J. GALLI

F. B. 3701 PG. 131

BM 5-53 (US C&G.S. H-770)

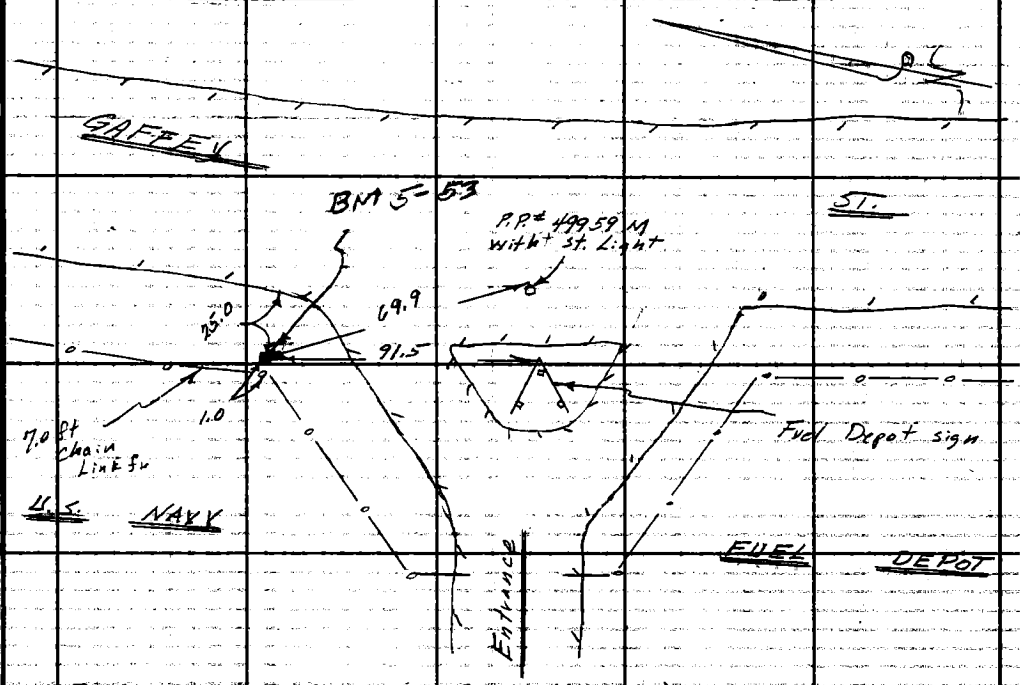

BM 5-53 (U.S.C.&G.S. H-770)

The mark is on GAFFEY ST. W'ly side at the entrance to the U.S. NAVY FUEL DEPOT. The mark is a U.S.C.&G.S. 4" Brass Bench Mark Disk set in the top of 4"x4" Cone post flush with ground. 25.0 ft. W'ly of W'ly edge of pvmt. 1.0 ft E. of con. post of 7.0 ft chain Link fn. 69.9 ft. N'ly of P.P. # 49959 M (pole has a st. light) and 91.5 ft. N'ly of Vertex of Fuel Depot sign at entrance to depot. The mark is stamped H-770 1945 2" Marker pipe set 2' E. of Mon.

RECOVERED 1-13-75 G.E.D.

Note: Any Additions or Changes on This Sheet Must Be Made or Circled in Red Ink With Date and Name of Person Making Change.

Do not extend this side of this line.

PLEASE RETURN TO LOS ANGELES COUNTY ENGINEER 403 Los Angeles County Engineering Bldg.

76F3095 CE #310 4-63

Notes Ck'd by	Survey of ~~L.A. Co. Precise Level Net~~
Map No.	JN 0301.02 Tape Std °F
Office Work	Surveyed by E. E. Brooks
Checked	Notes K.M. Kapp Date 9-14-64
Date	Indexed C. J. GALLI

F. B. 3701 PG. 133

BM 5-54 (U S C & G S J 770)



BM 5-54 (U S C & G S J 770)

This Mark is on GAFFEY ST. (W. side) APPROX. 0.6 MI. S. of ANAHEIM ST. & near the Driveway to the San Pedro Police Target Range. The Mark is 21.0 Ft. S. of a Trans. Pow. Pole # T 123-1-57 & 1.5 Ft. N.E. of a 6.0 Ft. Chain Link Fence Cor. at the N. side of Driveway & 31.0 Ft. N'ly. of a 6.0 Ft. Chain Link Fence Cor. at the S. side of Driveway. The Mark is a U.S. COAST & GEODETIC SURVEY BENCH MARK, a 4" Brass Cap in top of a 6"x6" Conc. Post up 5" above ground. The Mark is stamped "J 770 1945" 2" Marker Pipe set 2' N. of Mon.

RECOVERED 1-13-75 G.E.D.

Note: Any Additions or Changes on This Sheet Must Be Made or Circled in Red Ink With Date and Name of Person Making Change.

Do not extend this side of this line.

PLEASE RETURN TO LOS ANGELES COUNTY ENGINEER 403 Los Angeles County Engineering Bldg.

76F3099 CE #310 6-63

Notes Ck'd by	Survey of L.A. Co. Precise Level Net	F. B. 3701 PG. 135
Map No.	JN 0301.02 Tape Std °F	
Office Work	Surveyed by E. E. Brooks	
Checked	Notes E. E. Brooks Date 14 Sept 64	
Date	Indexed C. J. GALLI	

BM 5-55 (USC&GS K-770)



BM 5-55 (U.S.C.&G.S. K-770)

The mark is on GAFFEY ST. W'side aprox 0.75 mile S'ly of ANAHEIM ST.

The mark is a U.S.C.&G.S. 4" Brass Bench Mark Disk set in a 6"x6" Conc post 3" above the ground 1.2 ft. E'ly of ℄ pt. in 6 ft chain link fn. 15.0 ft W'ly of W. edge of pvmt. 40.0 ft. N.W'ly of P.P. # 17562 M and 140.8 ft. S.W'ly of P.P. # 17561 M. (pole has St. Light)

The mark is stamped K-770 1945 2"

Marker pipe set 2' E'ly of Mon.

RECOVERED 1-10-75 G.E.D.

Note: Any Additions or Changes on This Sheet Must be Made or Circled in Red Ink With Date and Name of Person Making Change.

Do not extend this side of this line.

PLEASE RETURN TO
LOS ANGELES COUNTY ENGINEER
403 Los Angeles County Engineering Bldg.

76F309S CE #310 6-63

Notes Ck'd. by	Survey of L.A. Co. Precise Level Net	F. B. 3701 PG. 139
Map No.	JN 0301-02 Tape Std °F	
Office Work	Surveyed by E. E. Brooks	
Checked	Notes K.N. XEOP Date 9-14-64	
Date	Indexed E. J. GALLI	

BM 5-56 (USC&GS L 770)

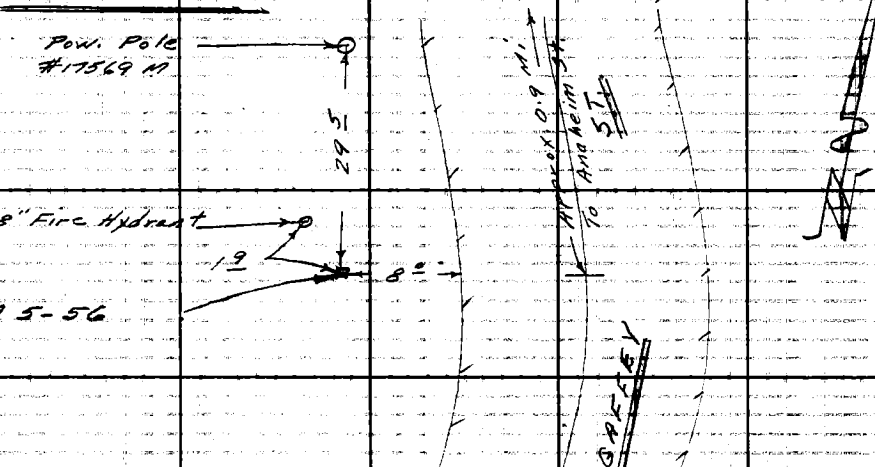

BM 5-56 (USC&GS L 770)

This Mark is on GAFFEY ST. (W. Side), Approx. 0.9 Mi. S'ly. of ANAHEIM ST. The Mark is 8.0 Ft. W'ly. of W'ly. edge of St. pvt. & 1.9 Ft. S. E'ly. of a 8" Fire Hydrant & 29.5 Ft. S'ly. of a Pow. Pole #17569M. The Mark is a U.S. COAST & GEODETIC SURVEY BENCH MARK, a 4" Brass Cap in the top of a 6"x6" Conc. Post flush with the ground. The Mark is stamped "L 770 1945". 2" Marker pipe set 2' S. of Mon.

OK 4-21-70 G.E.D.
OK 1-13-75 G.E.D.

Note: Any Additions or Changes on This Sheet Must be Made or Circled in Red Ink With Date and Name of Person Making Change.

Do not extend this side of this line.

PLEASE RETURN TO
LOS ANGELES COUNTY ENGINEER
403 LOS ANGELES COUNTY ENGINEERING BLDG.

76F309S CE #310 6-63

Notes Ck'd by	Survey of L.A. Co. Precise Level Net
Map No.	JN 0341.02 Tape Std °F
Office Work	Surveyed by E. E. Brooks
Checked	Notes E. E. Brooks Date 1-3-64
Date	Indexed C. J. GALLI

F. B. 3701 PG. 139

BM 5-57 (U.S.C. & G.S. V 770)



BM 5-57 (U.S.C. & G.S. V 770)

The mark is on GAFFEY ST. W. side 7.0 Mi. S'ly. of ANAHEIM ST. The mark is a U.S.C. & G.S. 4" Brass Bench Mark Disk set in a 6"x6" cone post flush. 6.6 ft. E of a 6' chain link fn. 10.5 ft. W. of W. edge of pvmt. 5.4 ft. N.W'ly of P.P. # 17574M and 24.8 ft. N'ly of N'ly 24" Corr. Metal Pipe drain. The mark is stamped V770 1945
2" Marker pipe set 2' N. of Mon.
OK 4-21-70 G.E.D.

1-13-1975 NOT RECOVERED, FOUND TIES & DUG, NO EVIDENCE, G.E.D.

Note: Any Additions or Changes on This Sheet Must be Made or Circled in Red Ink With Date and Name of Person Making Change.

PLEASE RETURN TO LOS ANGELES COUNTY ENGINEER 403 Los Angeles County Engineering Bldg.

Do not extend this side of this line.

76F3095 CE #310 6/63

Notes Ck'd by	Survey of L.A. Co. Precise Level Net
Map No.	JN 030102 Tape Std °F
Office Work	Surveyed by E. E. Brooks
Checked	Notes K.M. Kapp Date 9-14-64
Date	Indexed C. J. GALLI

F. B. 3701 PG. 141

BM 5-58 (USC&GS D 770)

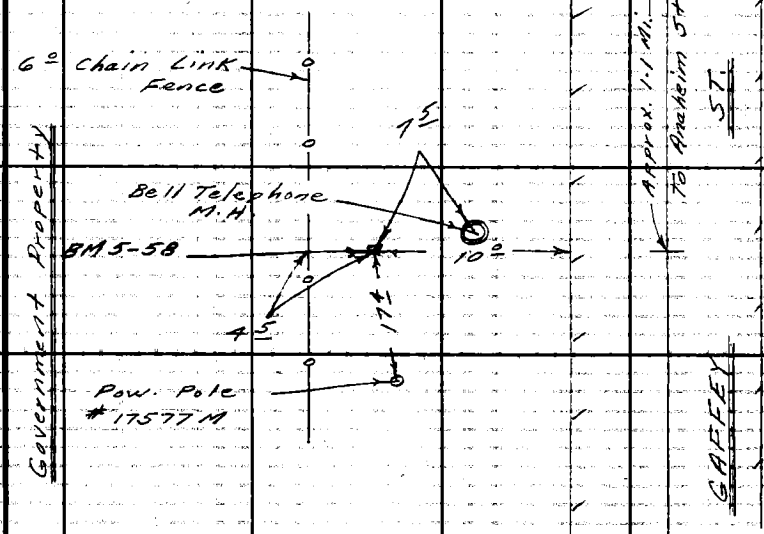

BM 5-58 (USC&GS D 770)

This Mark is on GAFFEY ST. (W'ly. Side), Approx. 1.1 Mi. S'ly. of ANAHEIM ST. The Mark is 7.5 Ft. S.W'ly. of a Bell Telephone M.H. & 10.0 Ft. S.W'ly. of the W'ly. edge of St. pvt. & 4.5 Ft. E'ly. of a 6.0 Ft. Chain Link Fence & 17.5 Ft. N.W'ly. of a Pow. Pole #17577M. The Mark is a U.S. COAST & GEODETIC SURVEY BENCH MARK, a 4" Brass Cap in top of a 6"x6" Conc. Post flush with the ground. The Mark is stamped "D 770 1945".

2" Marker pipe set 2' N. of Mon.

OK 4-21-70 G.E.D.

RECOVERED 1-13-75 G.E.D.

Note: Any Additions or Changes on This Sheet Must be Made or Circled in Red Ink With Date and Name of Person Making Change.

Do not extend this side of this line.

PLEASE RETURN TO LOS ANGELES COUNTY ENGINEER 403 Los Angeles County Engineering Bldg.

76F3089 CE #310 6/63

Notes Ck'd by	Survey of L.A. Co. Precise Level Net F.B. 3701 PG. 143
Map No.	JN 0301.02 Tape Std °F
Office Work	Surveyed by E. E. Brooks
Checked	Notes E. E. Brooks Date 4 Sept 64
Date	Indexed C. J. GALLI

westmont dr.

BM 5-61 (U.S.C. & G.S. R 770)



0.1 MI. TO WESTMONT DR. — 410 ± ft. TO SAN PEDRO DRIVE IN THEATER SIGN.

GAFFEY ST.

BM 5-61 (U.S.C. & G.S. R 770)

The mark is on GAFFEY ST. E. side 0.1 mile S'ly of WESTMONT DR. and 410 ft ± N'ly of The SAN PEDRO DRIVE IN THEATER SIGN. The mark is a U.S.C. & G.S. 4" Brass Bench Mark Disk cemented into The Top of head wall of a abandoned culvert 18" above the punt, 5.5 ft. E. of E edge of punt, 9.7 ft. S'ly of T.P. # 492746 H, 111.5 ft S.W. of P.P. # 15902 M and 149.0 ft N.W. of P.P. # 15903 M. The mark is stamped R 770 1945

OK 4-21-70 G.E.D.
RECOVERED 1-13-76 G.E.D.

Note: Any Additions or Changes on This Sheet Must Be Made or Circled in Red Ink With Date and Name of Person Making Change.

Do not extend this side of this line.

PLEASE RETURN TO LOS ANGELES COUNTY ENGINEER
403 Los Angeles County Engineering Bldg.

76F3099 CE #310 663

C615
1941

Notes Ck'd by	Survey of L.A. Co. Precise Level Net F. B. 3704 PG. 145
Map No.	JN0301.02 Tape Std °F
Office Work	Surveyed by E.E. Boots
Checked	Notes K.M. Radd Date 9-14-64
Date	Indexed C. J. GALL

BM 5-64 (U.S.C.&G.S. C-615)

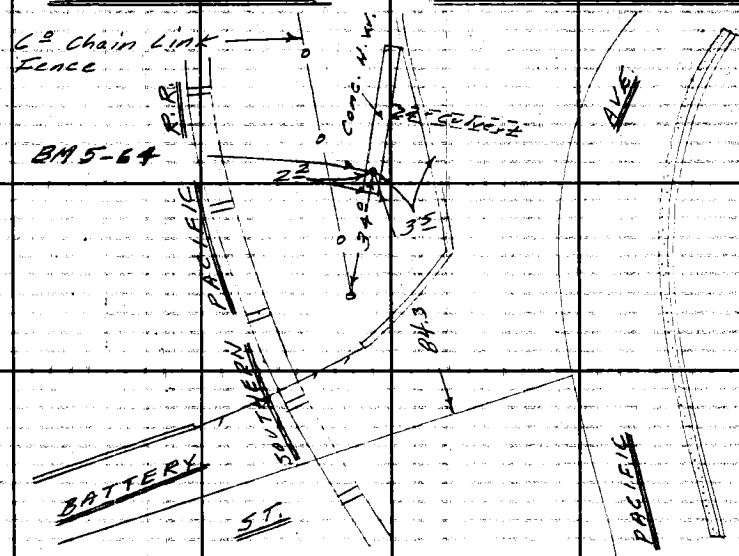

BM 5-64 (U.S.C.&G.S. C-615)

The mark is on PACIFIC AVE at BATTERY ST. N.W. Cor. The mark is a U.S.C.&G.S. 4" Bench Mark Brass Disk cemented into the top of a conc head wall 2.2 ft N'ly of S'ly end of wall. 3.4 ± ft. N'ly of S'ly end of C chain link fn. 3.5 ft W'ly of W curb of Pacific Ave and 84.3 ± ft. N'ly of ℄ of Battery St. The mark is stamped C-615 1941.

NOT RECOVERED PROBABLY DESTROYED BY FRWY CONST. 4-21-70 GED.
NO SEARCH 1-13-75 GED.

Note: Any Additions or Changes on This Sheet Must be Made or Circled in Red Ink With Date and Name of Person Making Change.

Do not extend this side of this line.

PLEASE RETURN TO
LOS ANGELES COUNTY ENGINEER
403 LOS ANGELES COUNTY ENGINEERING BLDG.

76F3095 CE #310 6/63

Notes Ck'd by	Survey of L.A. Co. Precise Level Net
Map No.	JN 0341.02 Tape Std °F
Office Work	Surveyed by R. E. Brooks
Checked	Notes R. E. Brooks Date 15 Sept 64
Date	Indexed C. J. GALLI

F. B. 3701 PG. 147

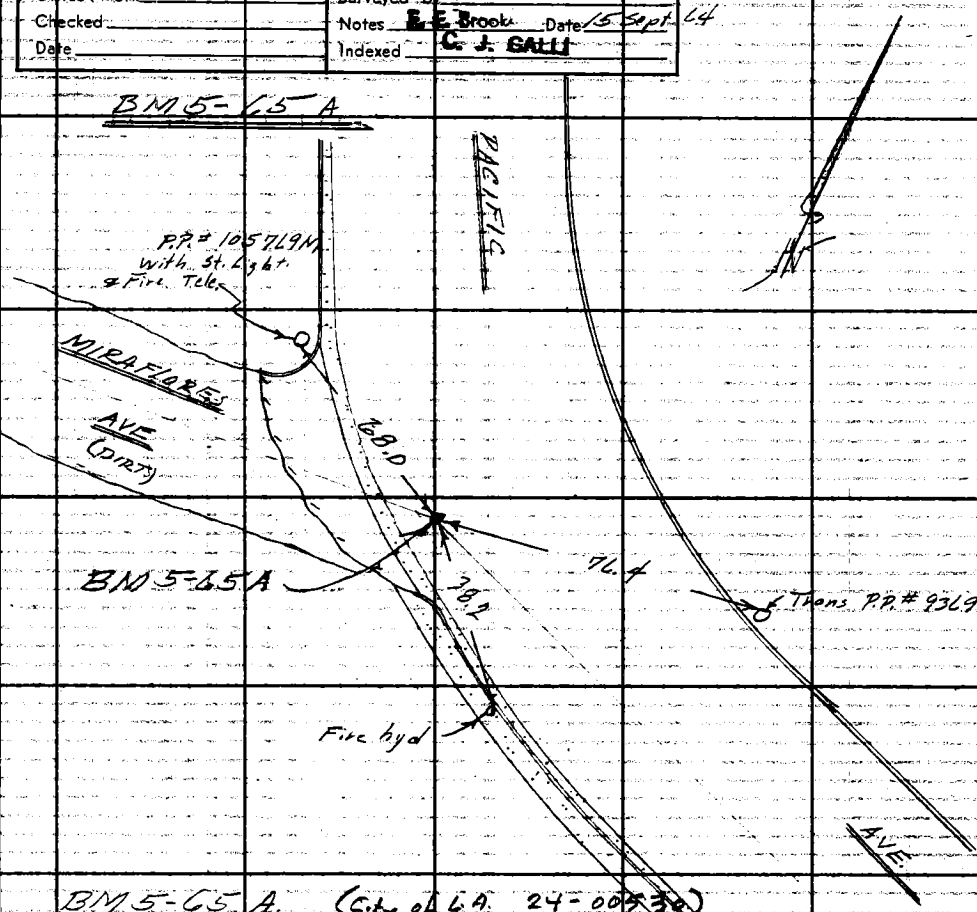

BM5-65 A. (City of L.A. 24-00430)

The mark is on PACIFIC AVE. at MIRAFLORES AVE. near the ℄ inter. The mark is a hex bar set in conc. in a 2" I.P. 8" down in a well protected by a Cast Iron cover marked CITY OF L.A. ENGINEERING MONUMENT. The mark is 38.2 ft. N.W. of a Fire hyd. on the S.W. Cor. 68.0 ft. S.E. of P.P. # 105769 M. on the N.W. Cor. (P.P. has a St. light and Fire Tele box) and 76.4 ft. W. of Thos. P.P. # 93690 M.

NOT RECOVERED 4-21-70 G.E.D. DID NOT DIG, STREET HAS BEEN RESURFACED
NO SEARCH 1-13-75 G.E.D.

Note: Any Additions or Changes on This Sheet Must be Made or Circled in Red Ink With Date and Name of Person Making Change.

Do not extend this side of this line.

PLEASE RETURN TO
LOS ANGELES COUNTY ENGINEER
403 Los Angeles County Engineering Bldg.

76F909S CE #310 6/63

F. B. 3701 PG. 148 (4-21-70 G.E. DREIER)

B.M. 5-65C (CITY L.A. 24-00510)

PACIFIC AVE. AND FRONT ST., IN WEST CURB 29.7 FEET NOTHWESTERLY OF W'LY CENTERLINE PROD. OF FRONT ST.,

FOUND A SQUARE SPIKE IN LEAD, CURB PAINTED "24-00510" NOTE:- B.M. 5-65C IS IN SAME LOCATION AS B.M. 5-65 AND IS A CITY OF L.A. RESET

RECOVERED 1-13-75 G.E.D.

B.M. 5-65D (CITY OF L.A. 24-00490)

PACIFIC AVE AND FRONT ST., WEST SIDE, 3.4 FEET BACK OF CURB, 31.8 FEET N'LY OF CENTERLINE PROD. OF FRONT ST., IN THE S.W'LY CORNER OF THE TOP OF A CATCH BASIN, FOUND A CUT SPIKE, CONC. PAINTED "22-H"

RECOVERED 1-13-75 G.E.D.

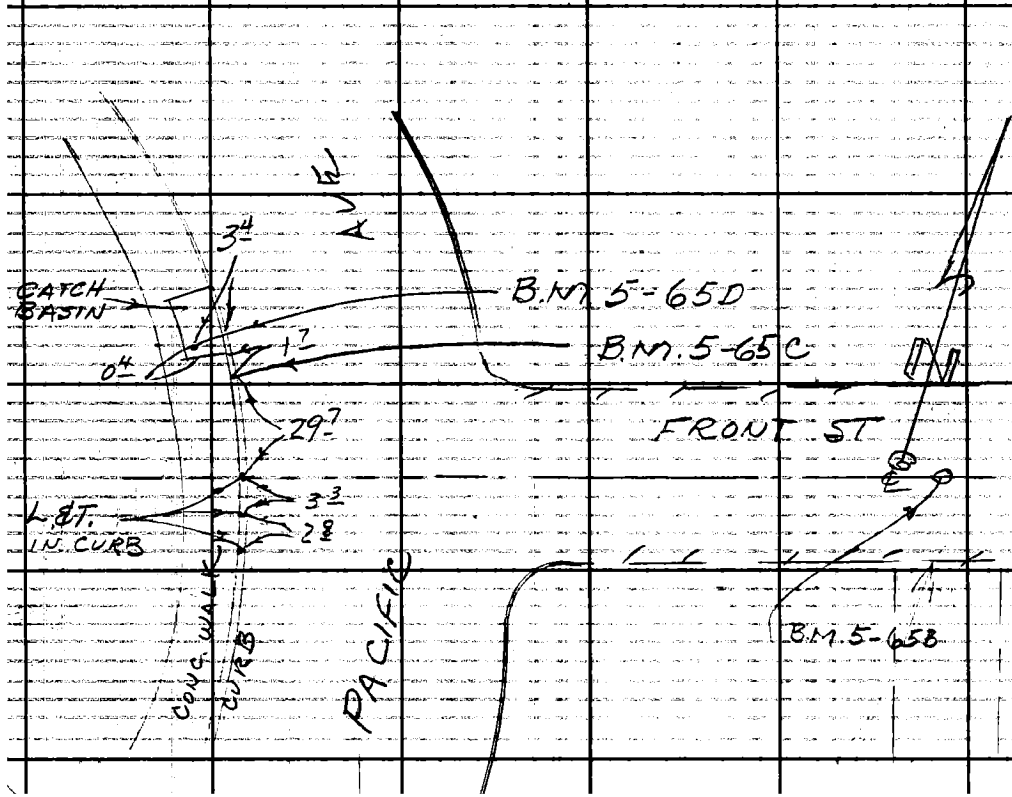

PLEASE RETURN TO
LOS ANGELES COUNTY ENGINEER
403 LOS ANGELES COUNTY ENGINEERING BLDG.
Do not extend this side of this line.
Note: Any Additions or Changes on This Sheet Must Be Made or Circled in Red Ink With Date and Name of Person Making Change.

Notes Ck'd. by	Survey of L.A. Co. Precise Level Net
Map No.	JN 0301.02 Tape Std °F
Office Work	Surveyed by E. E. Brooks
Checked	Notes E. E. Brooks Date 15 Sept 64
Date	Indexed C. J. GALLI

F. B. 370-1 PG. 149

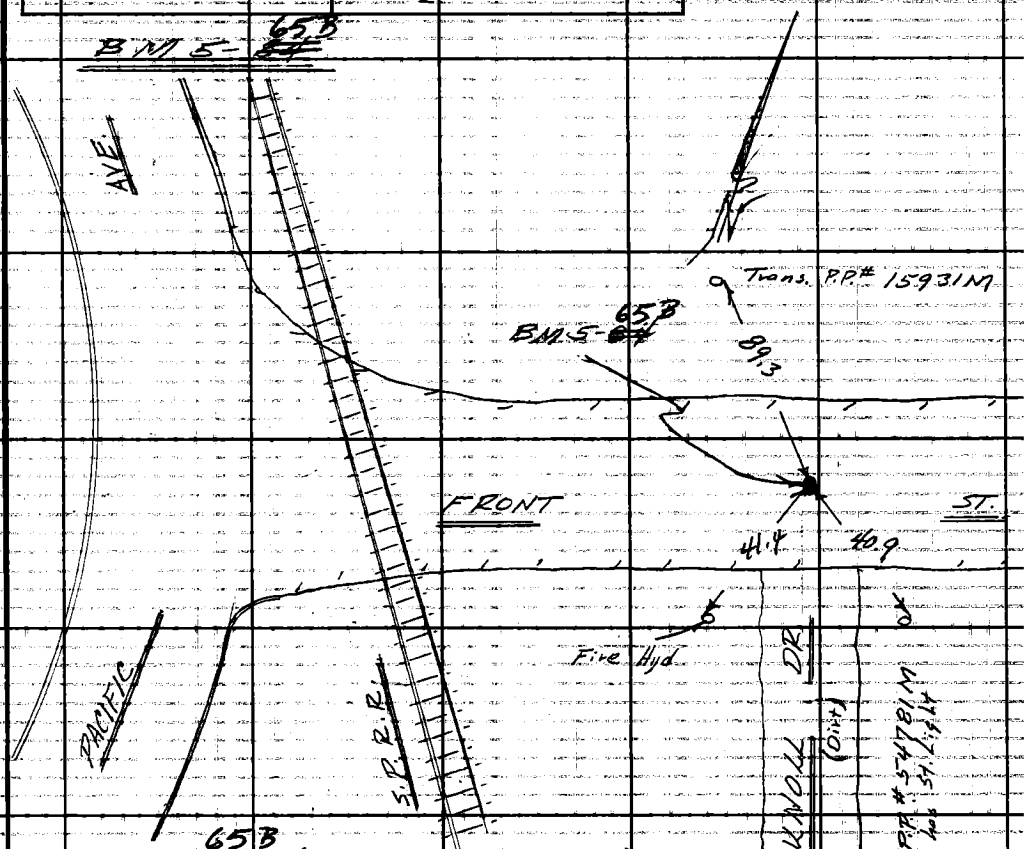

BM 5-~~54~~ 65B (City of LA 24-00990)

The mark is at FRONT ST. and KNOLL ~~AVE~~ Dr (WLYE) ℄ inter. The mark is a hex bar set in Conc 18" dn and protected by a Cast Iron cover marked CITY of L.A. ENGINEERING MONUMENT. The mark is 41.4 ft N.E. of Fire hyd on S.W. Cor. 40.9 ft. N.W. of P.P. # 54781 M on S.E. Cor. (Pole has St. Light) and 89.3 ft S.E. of Trans. P.P. # 15931 M on N. side of Front St.

OK 4-21-70 G.E.D.
RECOVERED 1-13-75 G.E.D.

Note: Any Additions or Changes on This Sheet Must be Made or Circled in Red Ink With Date and Name of Person Making Change.

PLEASE RETURN TO
LOS ANGELES COUNTY ENGINEER
403 LOS ANGELES COUNTY ENGINEERING BLDG.
Do not extend this side of this line.

76F3099 CE #310 6/63

Notes Ck'd by	Survey of L.A. Co. Precise Level Net
Map No.	JN 5301.02 Tape Std of
Office Work	Surveyed by E. E. Brooks
Checked	Notes E. E. Brooks Date 1954-1964
Date	Indexed G. J. GALLI

F.B. 3701 PG. 15 b

BM 5-66A (USC&GS F 970)

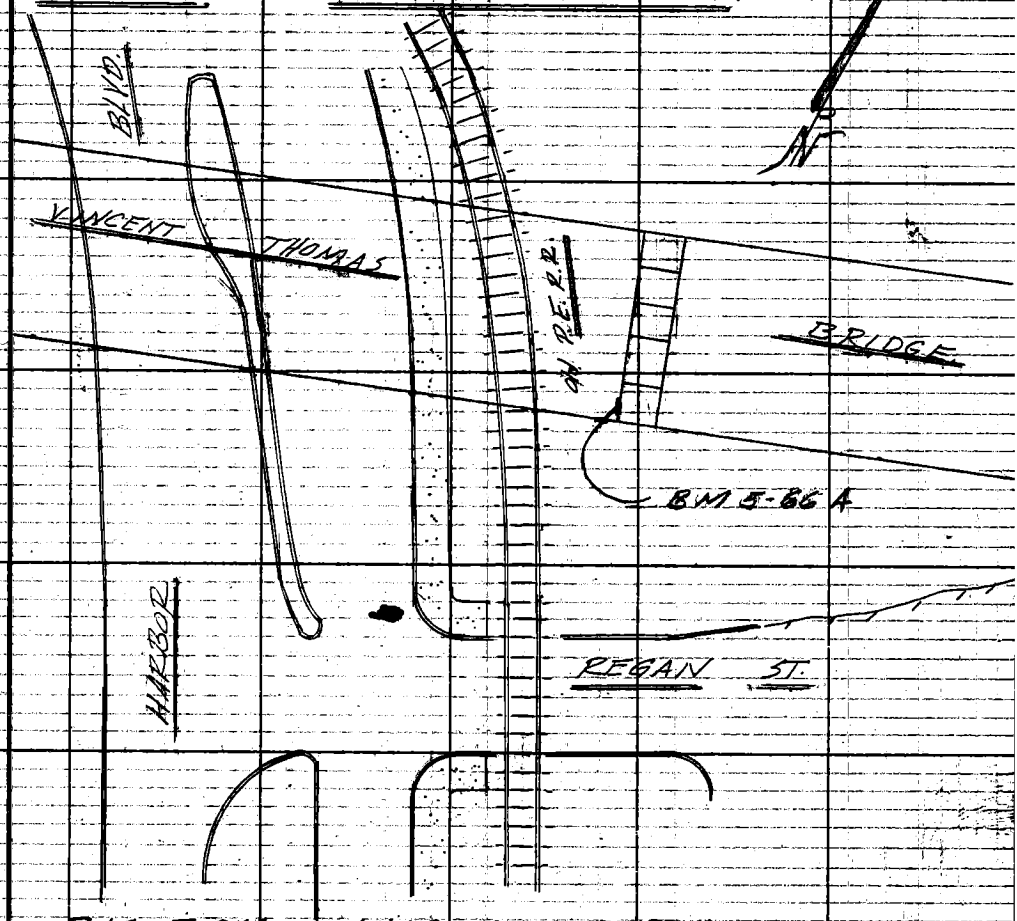

BM 5-66A (USC&GS F 970)

The mark is on HARBOR BLVD at THE VINCENT THOMAS BRIDGE. The mark is a U.S.C. & G.S. 4" Brass Bench Mark Disk set vertically 2.5 ft above the ground in the W. face of S'ly pillar of the first bridge support E. of Harbor Blvd. The mark is stamped F970 1964

OK 4-21-70 G.E.D.
RECOVERED 1-13-75 G.E.D.

Note: Any Additions or Changes on This Sheet Must Be Made or Circled in Red Ink With Date and Name of Person Making Change.

Do not extend notes this side of this line.

RETURN TO
LOS ANGELES COUNTY ENGINEER
700 Los Angeles County Engineering Bldg.

763095 CE #247—7-65

F.B. 3701 PG. 152 (4-22-70 G.E. DREIER)

B.M. 5-66B (U.S.C.&G.S. G 970 1964)
SAN PEDRO AREA, HARBOR BLVD. AND FIRST STREET,
N.E. CORNER, 38.5 FT EAST OF ℄, AND 56.2 FEET
NORTH OF ℄, 3.8 FEET BACK OF CURB, IN TOP OF
A STORM DRAIN CATCH BASIN, FOUND A 3¾ INCH
U.S.C.&G.S. BRASS DISC STAMPED "G 970 1964"
RECOVERED 1-13-75 G.E.D.

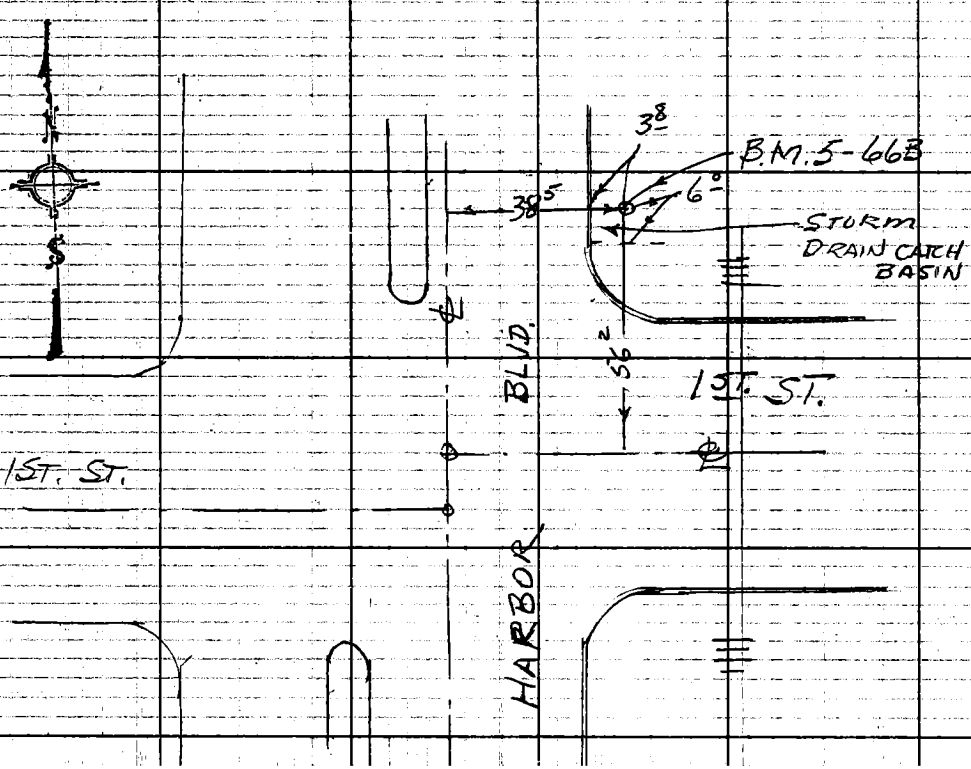

RETURN TO
LOS ANGELES COUNTY ENGINEER
900 LOS ANGELES COUNTY ENGINEERING BLDG.
Do not extend notes this side of this line
Notes: Any Additions or Changes on This Sheet Must be Made or Circled in Red Ink With Date and Name of Person Making Change.

3.8
6.0

56.2
38.5

Notes Ck'd by	Survey of L.A. Co. Precise Level Net
Map No.	JN 0301.02 Tape Std °F
Office Work	Surveyed by E.E. Brooks
Checked	Notes E.E. Brooks Date 15 Sept. 64
Date	Indexed C. J. GALLI

F. B. 3701 PG. 153

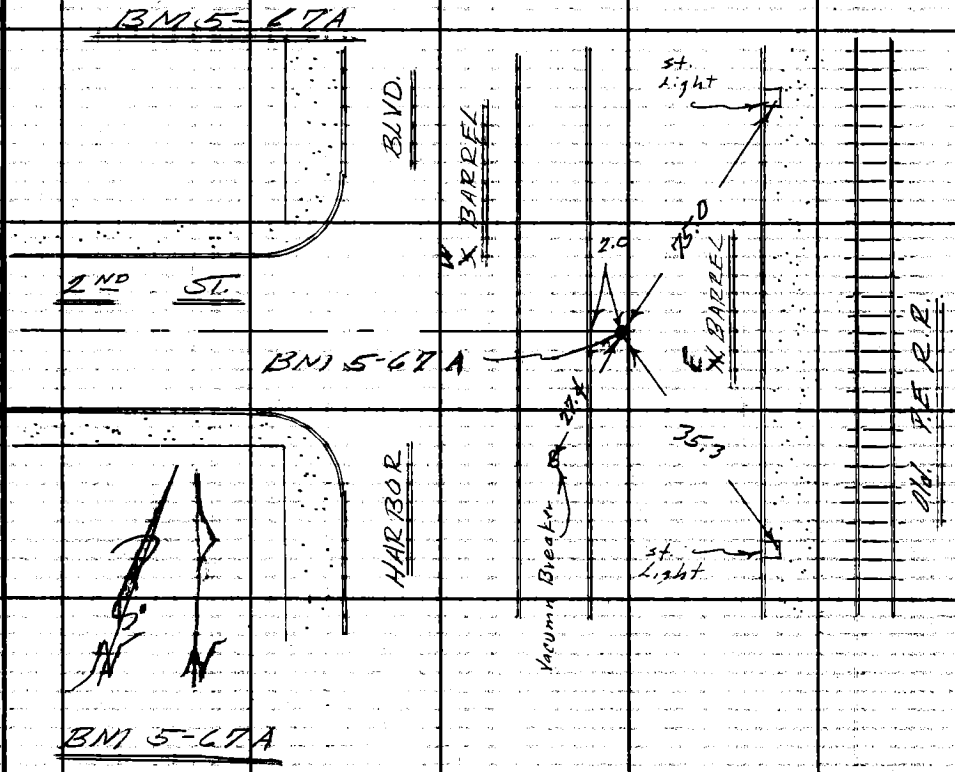

The mark is on HARBOR BLVD. at 2nd. St. The mark is a hex bar set in conc 12" dn protected by a cast iron cover marked CITY of L.A. ENGINEERING MONUMENT. The mark is in the N Barrel of Harbor Blvd 2.0 ft E. of E curb of the medium strip and ℄ prod of 2nd St. from the W. 27.4 ft. N'ly of a vacuum breaker in center of medium strip 35.3 ft N.W of St. Light on E. side of Harbor Blvd and 75.0 ft S.W. of a St light on E. side of Harbor Blvd.

O.K. 4-21-70 G.E.D.
RECOVERED 1-13-75 G.E.D

Note: Any Additions or Changes on This Sheet Must be Made or Circled in Red Ink With Date and Name of Person Making Change.

Do not extend this side of this line.

PLEASE RETURN to
LOS ANGELES COUNTY ENGINEER
403 LOS ANGELES COUNTY ENGINEERING BLDG.

76F3095 CE #310 6/63

Notes Ck'd by	Survey of L.A. Co. Precise Level Net
Map No.	JN 1301.02 Tape Std °F
Office Work	Surveyed by E. E. Brooks
Checked	Notes E. E. Brooks Date 17 Sept 64
Date	Indexed C. J. GALLI

F. B. 3701 PG. 155

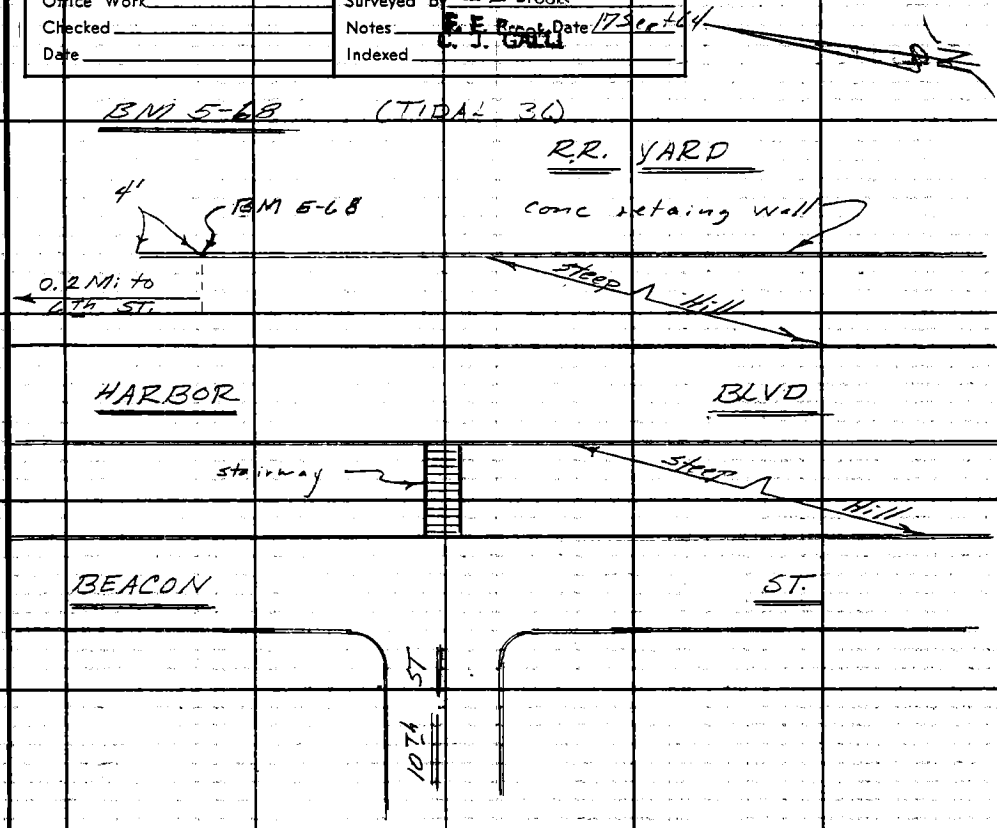

The mark is 0.2 mi. S'ly of 6th St. on the W. side of the R.R. YARD in the top of a long conc. retaing wall. The mark is a spk set in lead 4' S. of N. end of wall and aprox 30' below HARBOR BLVD.

O.K. 4-21-70 G.E.D.
RECOVERED 1-13-75 G.E.D.

Note: Any Additions or Changes on This Sheet Must be Made or Circled in Red Ink With Date and Name of Person Making Change.

Do not extend this side of this line.

PLEASE RETURN TO
LOS ANGELES COUNTY ENGINEER
403 LOS ANGELES COUNTY ENGINEERING BLDG.

76F309S CE #310 6/63

Notes Ck'd by	Survey of L.A. Co. Precise Level Net
Map No.	JN 0.30102 Tape Std °F
Office Work	Surveyed by E. E. Brooks
Checked	Notes K. M. Kapp Date 9-17-64
Date	Indexed C. J. GALLI

F. B. 3701 PG. 157

BM 5-69 (TIDAL 49)



BM 5-69

This Mark is 0.4 mi. S'ly. of 6th ST., on the W. side of the R.R. YARD in the face of a Conc. Retaining Wall, Approx. 30 Ft. E. of HARBOR BLVD. & Approx. 30 Ft. below the ST. pvt. of Harbor Blvd. The Mark is a U.S. COAST & GEODETIC SURVEY BENCH MARK, a 4" Brass Cap cemented vertically in the face of a Conc. Retaining Wall. The Mark is stamped "49 1936".

OK 4-21-70 G.E.D.
RECOVERED 1-13-75 G.E.D.

Note: Any Additions or Changes on This Sheet Must Be Made or Circled in Red Ink With Date and Name of Person Making Change.

Do not extend this side of this line.

PLEASE RETURN TO
LOS ANGELES COUNTY ENGINEER
403 LOS ANGELES COUNTY ENGINEERING BLDG.

76F809S CE #310 6/63

Notes Ck'd by	Survey of L.A. Co. Precise Level Net
Map No.	JN 0301.02 Tape Std °F
Office Work	Surveyed by E. E. Brooks
Checked	Notes E. E. Brooks Date 17 Sept 64
Date	Indexed C. J. GALLI

F. B. 370 I PG. 154

BM 5-70 (TIDAL 12)

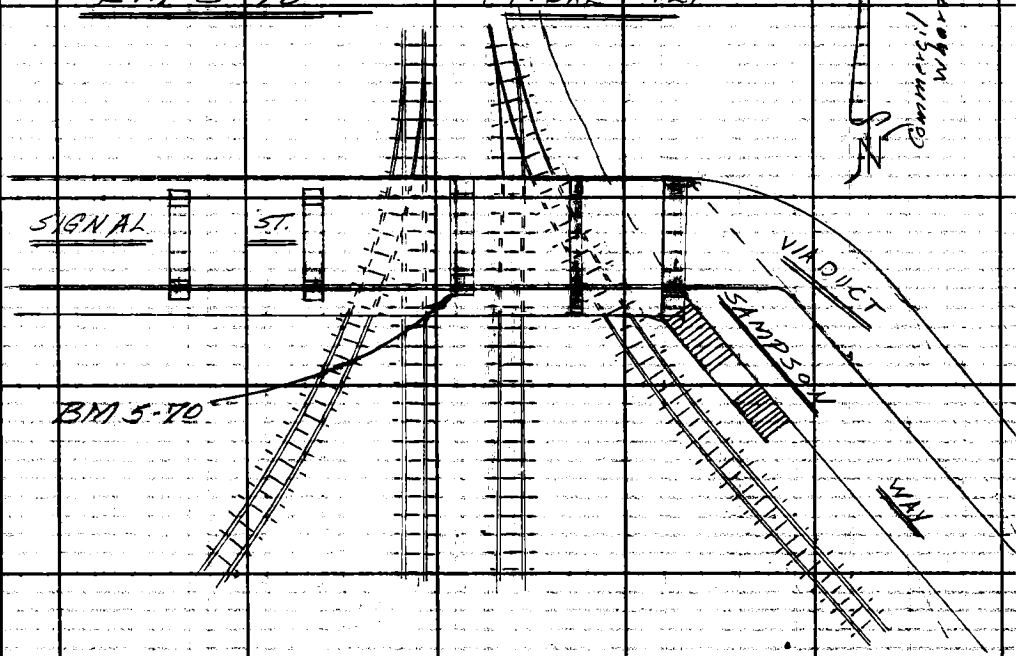

BM 5-70 (TIDAL 12)

The mark is W. of SAMPSON WAY under THE SIGNAL ST VIADUCT. The mark is a U.S.C. & G.S 4" Brass Bench Mark Disk cemented into the S. W. Cor. of the conc. footing for the S. pillar of the 2nd arch support for the Viaduct W. of Sampson Way. The mark is stamped 12 1935

OK 4-21-70 G.E.D.
RECOVERED 1-13-75 G.E.D.

Note: Any Additions or Changes on This Sheet Must Be Made or Circled in Red Ink With Date and Name of Person Making Change.
Do not extend this side of this line.
PLEASE RETURN TO
LOS ANGELES COUNTY ENGINEER
403 LOS ANGELES COUNTY ENGINEERING BLDG.
76F309S CE #310 6/63

Notes Ck'd. by	Survey of E.A. Co. Precise Level Net F. B. 3701 PG. 161
Map No.	JN 0301.02 Tape Std °F
Office Work	Surveyed by E. E. Brooks
Checked	Notes K. M. Kapp Date 9-17-64
Date	Indexed C. J. GALLI

BM 5-71 (TIDAL 11)

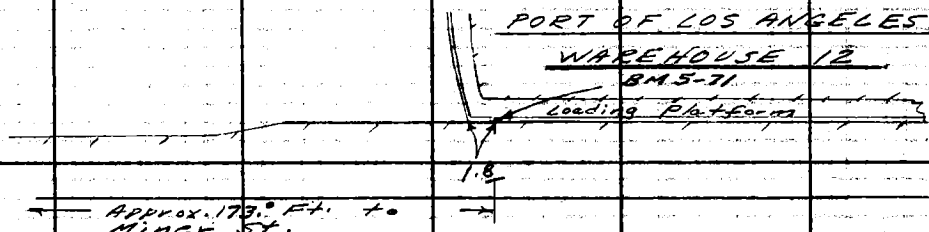

22ND STREET



Premix Parking Area

BM 5-71

This Mark is on 22ND ST. (N. Side), 173.° Ft. E. of MINER ST. The Mark is at the S.W. Cor. of Port of Los Angeles Warehouse 12 & is 1.8 Ft E. of the S.W. Cor. of a loading platform. The Mark is a U.S. COAST & GEODETIC SURVEY BENCH MARK, a 4" Brass Cap cemented into the top of a conc. loading platform. The Mark is stamped "11 1935"

NOT RECOVERED, END OF DOCK HAS BEEN REMOVED 4-21-70 G.E.D.

Note: Any Additions or Changes on This Sheet Must be Made or Circled in Red Ink With Date and Name of Person Making Change.

PLEASE RETURN TO
LOS ANGELES COUNTY ENGINEER
403 LOS ANGELES COUNTY ENGINEERING BLDG.
Do not extend this side of this line.

76F309S CE #310 6 63

Notes Ck'd by	Survey of L.A. Co. Precise Level Net
Map No.	JN 0301.02 Tape Std °F
Office Work	Surveyed by E. E. Brook
Checked	Notes E. E. Brook Date 18 Sept 04
Date	Indexed C. J. GALLI

F. B. 3701 PG. 163

BM 5-72 (TIDAL 10)



22nd ST.

See Pg. 171 for 5-72A

BM 5-72 (TIDAL 10)

The mark is a U.S.C.&G.S. 4" Brass Bench Mark Disk cemented into the top of Island at S. end. of the SIGNAL ST. VIADUCT. 148± ft. N. of N. curb line of 22nd St. The mark is stamped 10 1930.

O.K. 4-21-70 G.E.D.
RECOVERED 1-13-75 G.E.D.

Note: Any Additions or Changes on This Sheet Must be Made or Circled in Red Ink With Date and Name of Person Making Change.
Do not extend this side of this line.
PLEASE RETURN TO
LOS ANGELES COUNTY ENGINEER
403 LOS ANGELES COUNTY ENGINEERING BLDG.
76F3095 CE #310 6-63

Notes Ck'd by	Survey of E.A. Co. Precise Level Net
Map No.	JN 0301.02 Tape Std °F
Office Work	Surveyed by E. F. Brandt
Checked	Notes K.M. Kapp Date 9-18-64
Date	Indexed C. J. GALLI

F. B. 3701 PG. 165

BM 5-73 (TIDAL 9)

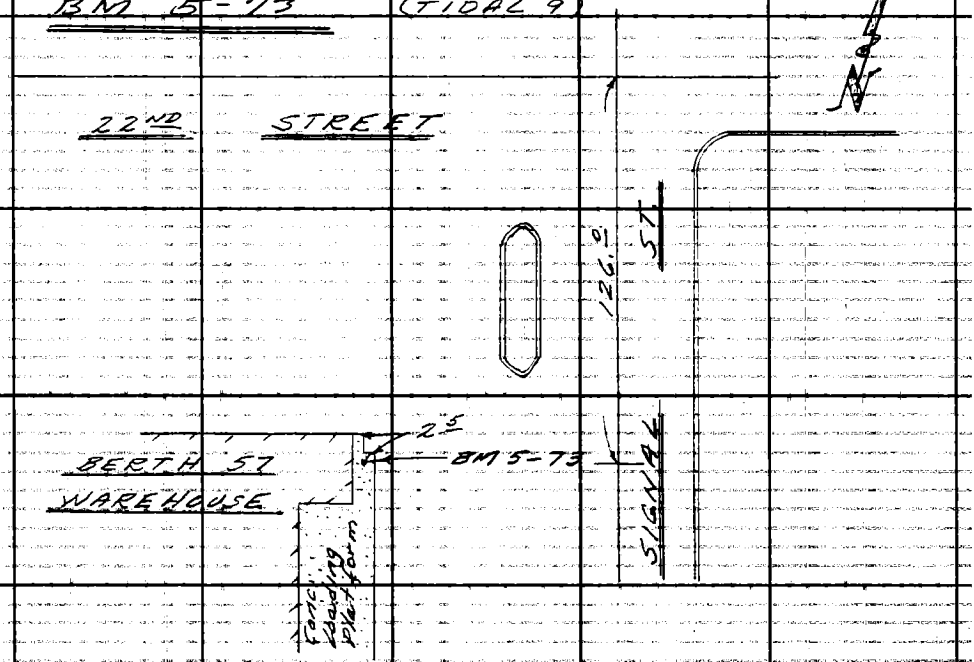

See Pg 173 for 5-73A
" 175 " 5-73B

BM 5-73

This Mark is on SIGNAL ST. (W. side), 126.0 Ft. S. of 22ND ST. The Mark is at the N.E. Cor. of Berth 57 Warehouse & is 2.5 Ft. S. of the N.E. Cor. of a conc. loading platform. The Mark is a U.S. COAST & GEODETIC SURVEY BENCH MARK, a 4" Brass Cap cemented into the top of a conc. loading platform. The Mark is stamped "9 1930"

MOSTLY DESTROYED. DOCK BROKEN & LOOSE DISC PRIED OFF, STEM REMAINS
1-13-75 G.E. DREIER

Note: Any Additions or Changes on This Sheet Must Be Made or Circled in Red Ink With Date and Name of Person Making Change.
Do not extend this side of this line.
PLEASE RETURN TO
LOS ANGELES COUNTY ENGINEER
403 LOS ANGELES COUNTY ENGINEERING BLDG.
76F309S CE #310 6-63

Notes Ck'd by	Survey of L.A. Co. Precise Level Net
Map No.	JN 0301.02 Tape Std °F
Office Work	Surveyed by E. E. Brooks
Checked	Notes K. M. Kapp Date 9-18-02
Date	Indexed C. J. GALLI

F. B. 3901 PG. 167

BM 5-74 (TIDAL 8)



BM 5-74

This mark is 202.0 Ft. W. of the S. end of SIGNAL ST. & near the Driveway at the S. end of BERTH 60 PORT OF LOS ANGELES WAREHOUSE. The Mark is 65.0 Ft. S'ly. of the prolongation of the S. side of a Coast & Geodetic Survey Tide Station Bldg. & 25.5 Ft. W. E'ly. of the W'ly. Cor. of a 12.0 Ft. Chain Link Fence & 1.2 Ft. N'ly. of a 12.0 Ft. Chain Link Fence. The Mark is a 3" Button Brass Cap in conc. dn. 3" in a well without a cover. The Mark is stamped " 14 Ft. ABOVE M.L.L.W. 8 "

OK 4-21-70 G.E.D.
RECOVERED 1-13-75 G.E.D.

Note: Any Additions or Changes on This Sheet Must Be Made or Circled in Red Ink With Date and Name of Person Making Change.

Do not extend this side of this line.

PLEASE RETURN TO:
LOS ANGELES COUNTY ENGINEER
403 Los Angeles County Engineering Bldg.

76F309S CE #310 6-73

Notes Ck'd by	Survey of L.A.Co. PRECISE LEVEL NET F. B. 3701 PG. 169
Map No.	JN 0301.02 Tape Std °F
Office Work	Surveyed by DREIER
Checked	Notes Date 5-12-70
Date	Indexed I. M. PALMERI SEP 19 1973

B.M. 5-75 SEE F.B. 3701-11

B.M. 5-76 SEE F.B. 3701-41

B.M. 5-77 DESIGNATION CHANGED TO 5-20A

B.M. 5-78 DESIGNATION CHANGED TO 5-39B

B.M. 5-79 DESIGNATION CHANGED TO 5-39C

B.M. 5-80 SEE F.B. 3701-107

Note: Any Additions or Changes on This Sheet Must be Made or Circled in Red Ink With Date and Name of Person Making Change.

Do not extend this side of this line.

PLEASE RETURN TO
COUNTY OF LOS ANGELES
DEPARTMENT OF COUNTY ENGINEER
403 LOS ANGELES COUNTY ENGINEERING BLDG.

76F309S CE#310 3-69

Notes Ck'd by	Survey of L.A.Co. PRECISE LEVEL NET
Map No.	JN 0301.02 Tape Std °F
Office Work	Surveyed by G.E. DREIER
Checked	Notes G.E. DREIER Date 8-29-73
Date	Index B. M. PALMERI SEP 19 1973

F. B. 3701 Pg. 171

B.M. 5-72A (CITY L.A. 24-00090) (WIL. D-9A)
SAN PEDRO AREA, 22ND. STREET AND SIGNAL STREET
NEAR THE CENTER OF THE INTERSECTION, 91.6 FEET N.E. OF
A FIRE HYDRANT ON S.W. COR., 51.4 FT. S.W. OF A STREET LIGHT
ON THE N.E. CORNER, 54.6 FT N.W. OF A STREET LIGHT ON THE
S.E. CORNER, FOUND A CITY OF LOS ANGELES TRAVERSE
MON. BRASS DISC STAMPED "WILMINTON D-9-A 1954"
12 INCHES DEEP UNDER A CAST IRON COVER.
RECOVERED 1-13-75 G.E.D.

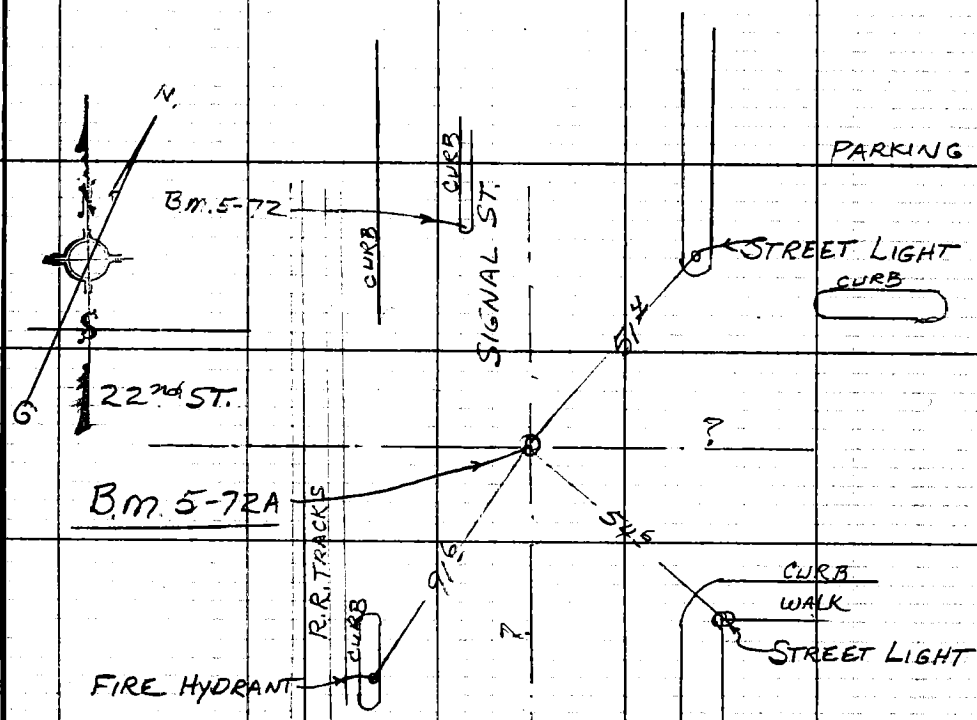

Note: Any Additions or Changes on This Sheet Must be Made or Circled in Red Ink With Date and Name of Person Making Change.

Do not extend this side of this line.

PLEASE RETURN TO
COUNTY OF LOS ANGELES
DEPARTMENT OF COUNTY ENGINEER
403 LOS ANGELES COUNTY ENGINEERING BLDG.

6F309S CE#310 3-69

Notes Ck'd by	Survey of LA.CO.PRECISE LEVEL NET
Map No.	JN 0301.02 Tape Std °F
Office Work	Surveyed by G.E. DREIER
Checked	Notes G.E. DREIER Date 8-29-73
Date	Indexed J. M. PALMERI SEP 19 1973

F. B. 3701 PG. 173

B.M. 5-73A (CITY L.A. Z4-00050, W.L.D-10A)
SIGNAL ST., 0.25 MI. S'LY FROM 22ND. ST. DESTROYED BY
CONSTRUCTION AFTER MAY 15 AND BEFORE AUG 29, 1973

Note: Any Additions or Changes on This Sheet Must be Made or Circled in Red Ink With Date and Name of Person Making Change.

Do not extend this side of this line.

PLEASE RETURN TO
COUNTY OF LOS ANGELES
DEPARTMENT OF COUNTY ENGINEER
403 LOS ANGELES COUNTY ENGINEERING BLDG.

6F309S CE#310 3-69

Notes Ck'd by	Survey of L.A.Co. PRECISE LEVEL NET
Map No.	JN 0301.02 Tape Std °F
Office Work	Surveyed by G.E. DREIER
Checked	Notes G.E. DREIER Date 8-29-73
Date	Indexed I. M. PALMER SEP 19 1973

F. B 3701 PG. 175

B.M. 5-73B (CITY L.A. 24-00030, WIL. D-10B 1954)
SAN PEDRO AREA, SIGNAL ST., S'LY END, 0.5 MILE SOUTH OF 22nd STREET, ABOUT 3 FEET NORTH OF W'LY PROD. OF S'LY SIDE OF CONC BLDG. ON E. SIDE OF SIGNAL ST, 38.2 FT. WEST OF THE SOUTH WEST CORNER OF BUILDING, 95.5 FEET EAST OF THE SOUTHEAST CORNER OF CONC BUILDING BERTH 60, 34.3 FT. NORTH OF WOOD BARRACADE AT END OF SIGNAL ST., FOUND A LOS ANGELES CITY TRAVERSE STATION MON. BRASS DISC STAMPED "WILMINGTON D-10-B 1954" 12 INCHES DEEP UNDER CAST IRON COVER.

RECOVERED 1-13-75 G.E.D.

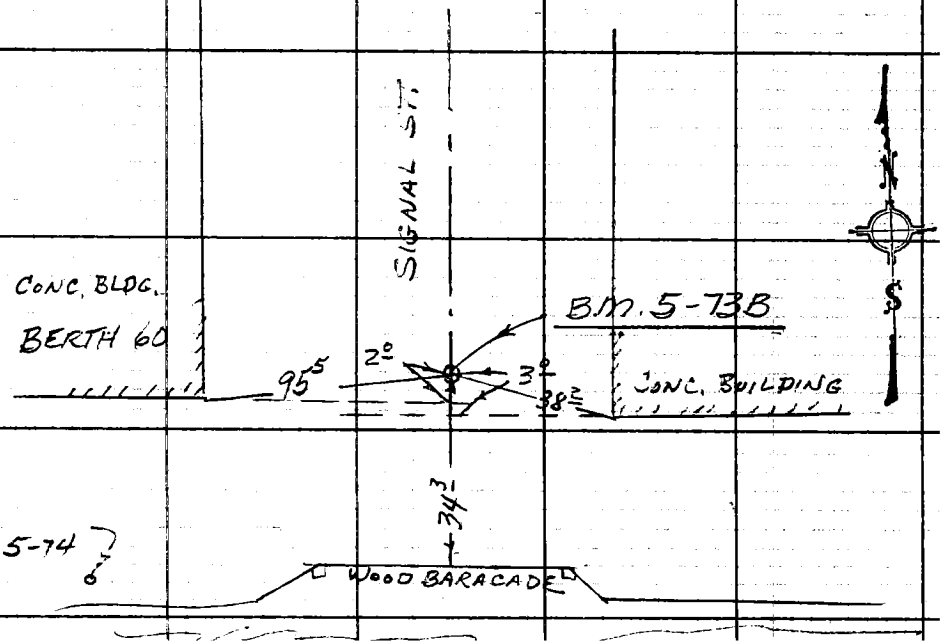

Note: Any Additions or Changes on This Sheet Must be Made or Circled in Red Ink With Date and Name of Person Making Change.

Do not extend this side of this line.

PLEASE RETURN TO
COUNTY OF LOS ANGELES
DEPARTMENT OF COUNTY ENGINEER
403 LOS ANGELES COUNTY ENGINEERING BLDG.

76F309S CE#310 3-69

Notes Ck'd by	Survey of L.A.Co. PRECISE LEVEL NET
Map No.	JN 0301.02 Tape Std °F
Office Work	Surveyed by G.E. DREIER
Checked	Notes G.E. DREIER Date 11-1974
Date	Indexed J. M. PALMER DEC 8 1974

F. B. 3701 PG. 177

JOB NO. 0301.02

L.A.Co. PRECISE LEVEL NET

LINE NO. 70, LA CANADA AREA

DIFF IN ELEV. F.B. 4500 - 842 TO 883

DREIER
GOBLE
MOODYMAN
SIEMANN
GOODWIN

Note: Any Additions or Changes on This Sheet Must be Made or Circled in Red Ink With Date and Name of Person Making Change.

Do not extend this side of this line.

PLEASE RETURN TO
COUNTY OF LOS ANGELES
DEPARTMENT OF COUNTY ENGINEER
403 LOS ANGELES COUNTY ENGINEERING BLDG.

76E309S CE#310 3-68

F. B. 3701 PG 178

ROUTE SKETCH, LINE 70

NOVEMBER, 1974

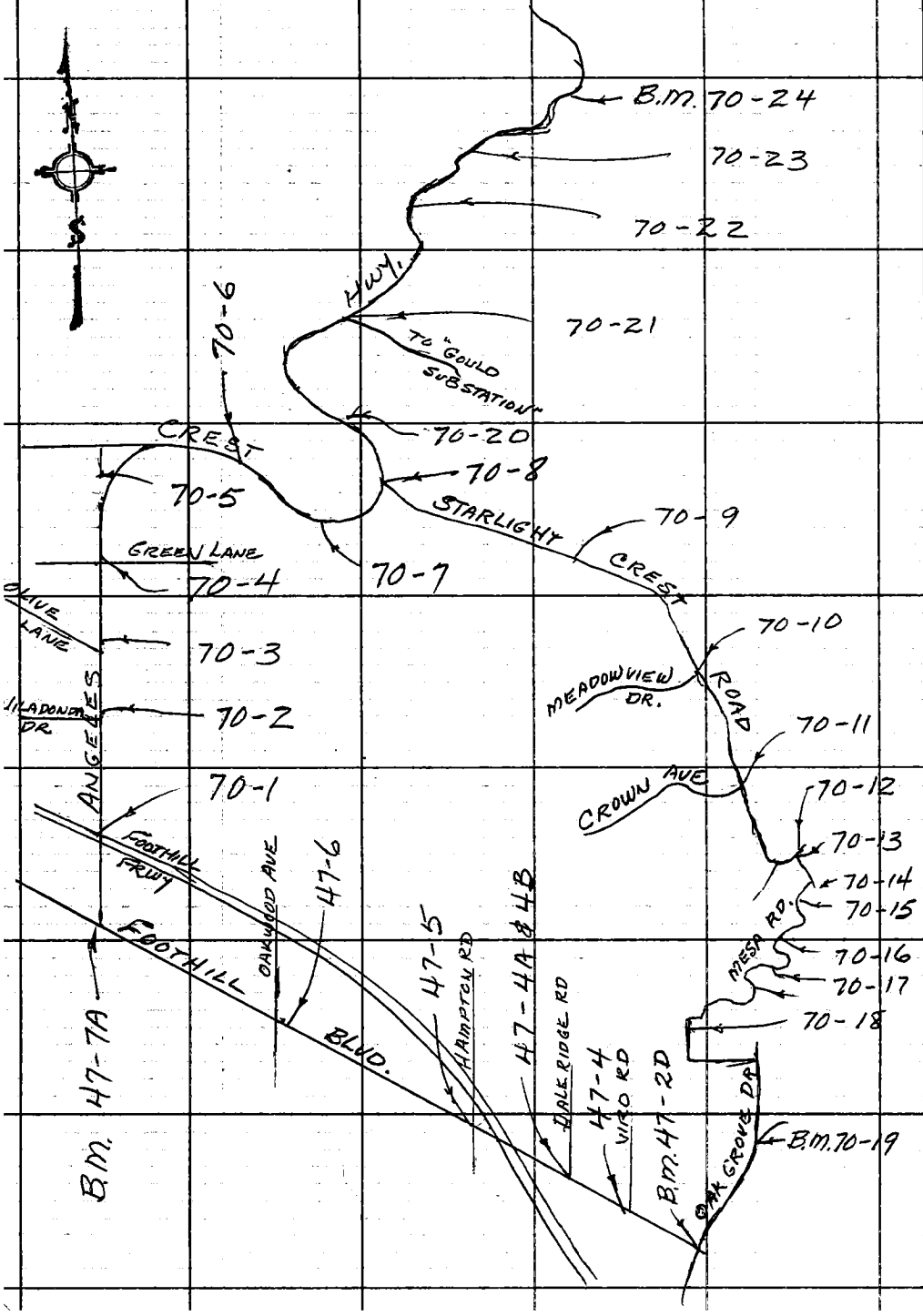

PLEASE RETURN TO
COUNTY OF LOS ANGELES
DEPARTMENT OF COUNTY ENGINEER
403 LOS ANGELES COUNTY ENGINEERING BLDG.

Do not extend this side of this line.

Note: Any Additions or Changes on This Sheet Must be Made or Circled in Red Ink With Date and Name of Person Making Change.

Notes Ck'd by	Survey of L.A.Co PRECISE LEVEL NET	F. B. 3701 PG. 179
Map No.	JN 0301.02 Tape Std °F	
Office Work	Surveyed by G.E. DREIER	
Checked	Notes G.E. DREIER Date 11-20-74	
Date	Indexed L. M. PALMER DEC 3 1974	

B.M. 70-1

ANGELES CREST HWY AND FOOTHILL FRWY., NORTHWEST CORNER OF OVERPASS BRIDGE NO. 53-2230, 0.5 FEET BACK OF CURB, 28.5 FEET SOUTH OF NORTH END OF WEST GAURD RAIL, FOUND A NAIL IN LEAD.

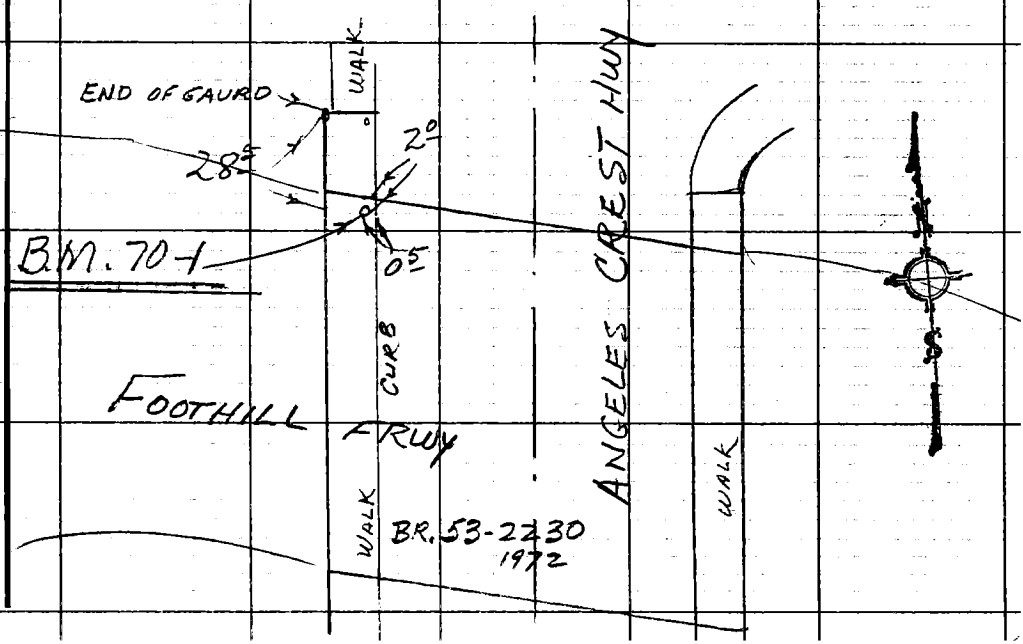

Note: Any Additions or Changes on This Sheet Must be Made or Circled in Red Ink With Date and Name of Person Making Change.

Do not extend this side of this line.

PLEASE RETURN TO
COUNTY OF LOS ANGELES
DEPARTMENT OF COUNTY ENGINEER
403 LOS ANGELES COUNTY ENGINEERING BLDG.

76F309S CE#310 3-68

Notes Ck'd by	Survey of L.A. Co. PRECISE LEVEL NET
Map No.	JN 030102 Tape Std °F
Office Work	Surveyed by G.E. DREIER
Checked	Notes G.E. DREIER Date 11-20-74
Date	Indexed J. M. PALMERI DEC 3 1974

F. B. 3701 PG. 181

B.M. 70-2

ANGELES CREST HWY AND WILADONDA DR. (0.4 MILE NORTH OF FOOTHILL BLVD.) NORTHWEST CORNER, 37 FEET NORTH OF THE NORTH END OF THE CURB RETURN, 0.8 FEET BACK OF THE CURB, IN TOP OF THE SOUTHEAST CORNER OF A CONCRETE STORM DRAIN INLET, SET A 2 3/4 INCH BRASS DISC STAMPED COUNTY ENGINEER BM 70-2 1974 R.E. 7078 WITH A SMALL BUTTON.

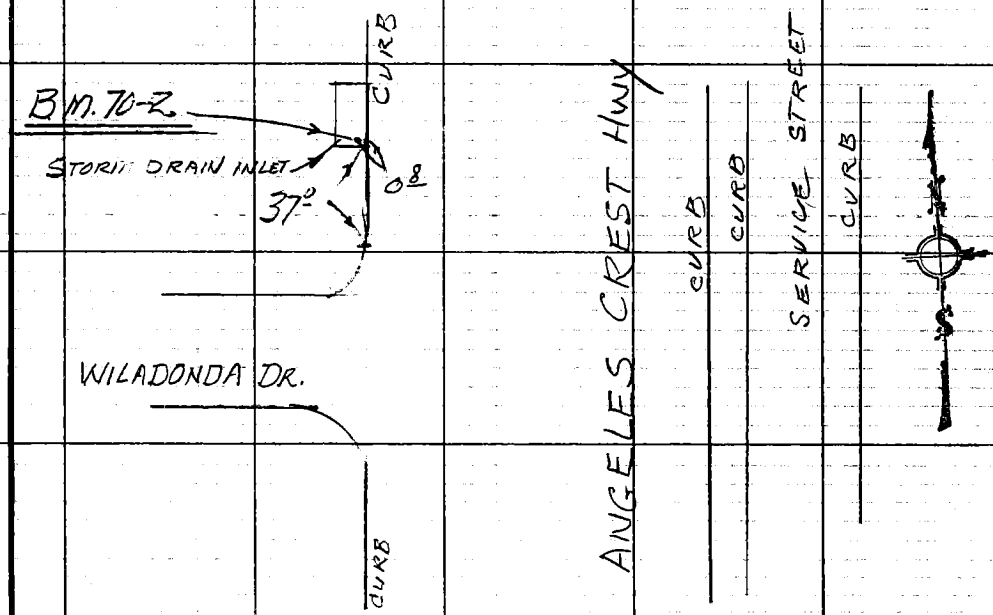

Note: Any Additions or Changes on This Sheet Must be Made or Circled in Red Ink With Date and Name of Person Making Change.

Do not extend this side of this line.

PLEASE RETURN TO
COUNTY OF LOS ANGELES
DEPARTMENT OF COUNTY ENGINEER
403 LOS ANGELES COUNTY ENGINEERING BLDG.

76F309S CE#310 3-68

Notes Ck'd by	Survey of L.A.Co. PRECISE LEVELING
Map No.	JN 030102 Tape Std °F
Office Work	Surveyed by G.E. DREIER
Checked	Notes G.E. DREIER Date 11-20-74
Date	Indexed T. M. FARMER DEC 3 1974

F. B. 3701 PG. 183

B.M. 70-3

ANGELES CREST HWY AND OLIVE LANE (0.6 MILE NORTH OF FOOTHILL BLVD) NORTHWEST CORNER, 21 FEET NORTH OF NORTH END OF THE CURB RETURN, 0.8 FEET BACK OF THE CURB, IN TOP OF THE SOUTHEAST CORNER OF A CONCRETE STORM DRAIN INLET, SET A 2 3/4 INCH BRASS DISC STAMPED WITH A SMALL BUTTON

COUNTY ENGINEER
BM 70-3
1974
R.E. 7078

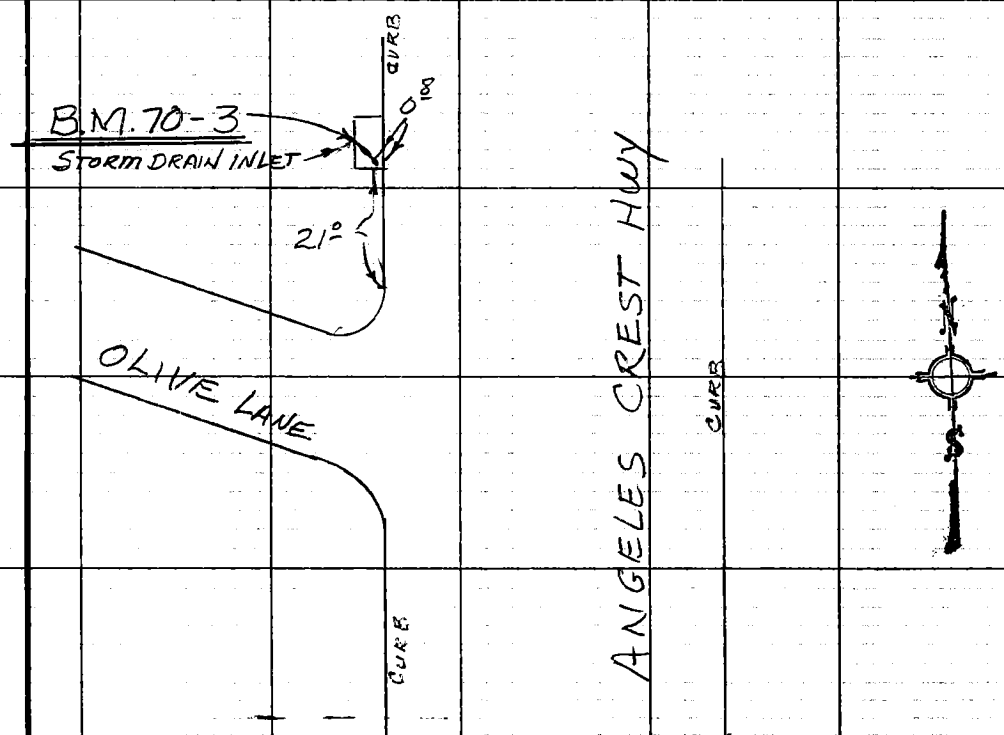

Note: Any Additions or Changes on This Sheet Must be Made or Circled in Red Ink With Date and Name of Person Making Change.

Do not extend this side of this line.

PLEASE RETURN TO
COUNTY OF LOS ANGELES
DEPARTMENT OF COUNTY ENGINEER
403 LOS ANGELES COUNTY ENGINEERING BLDG.

76F309S CE#310 3-68

Notes Ck'd by	Survey of L.A.Co. PRECISE LEVEL NET
Map No.	JN 030102 Tape Std °F
Office Work	Surveyed by G.E. DREIER
Checked	Notes G.E. DREIER Date 11-20-74
Date	Indexed T. M. PALMERI DEC 3 1974

F. B. 3701 PG. 185

B.M. 70-4

ANGELES CREST HWY. AND GREEN LANE, (0.8 MILE NORTH OF FOOTHILL BLVD.) NORTHWEST CORNER, 13.8 FEET NORTH OF THE NORTH END OF THE CURB RETURN, 0.8 FEET BACK OF THE CURB, IN THE TOP OF THE SOUTHEAST CORNER OF A CONCRETE STORM DRAIN INLET, SET A 2 3/4 INCH BRASS DISC STAMPED BM 70-4 WITH A SMALL BUTTON.

COUNTY ENGINEER BM 70-4 1974 R.E. 7078

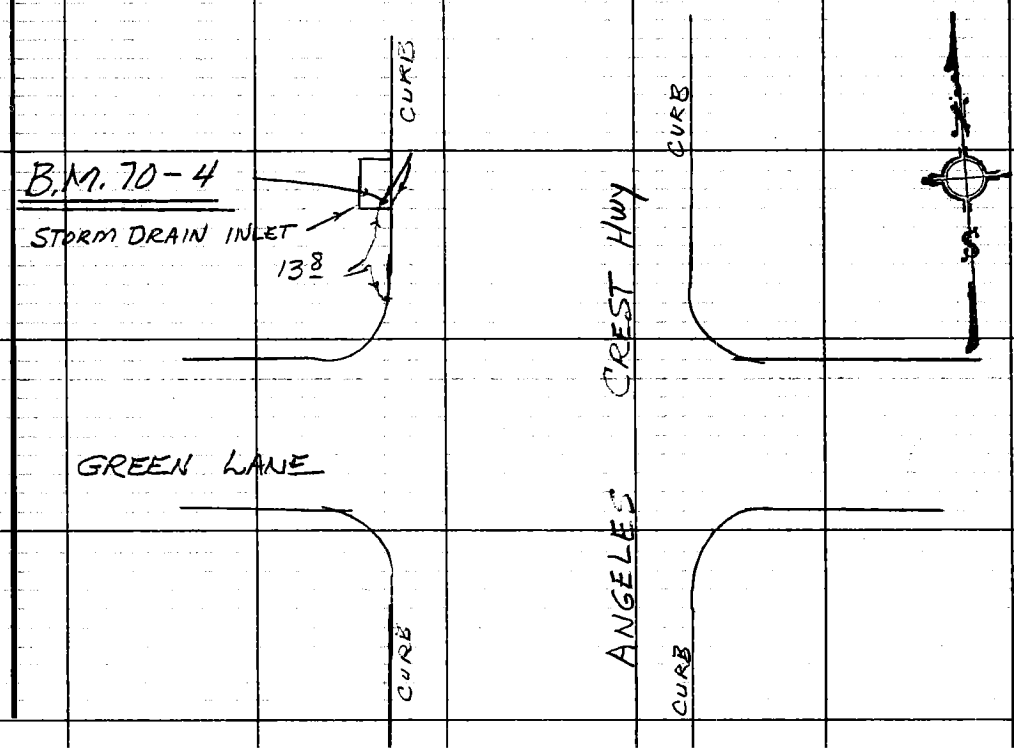

Note: Any Additions or Changes on This Sheet Must be Made or Circled in Red Ink With Date and Name of Person Making Change.

Do not extend this side of this line.

PLEASE RETURN TO
COUNTY OF LOS ANGELES
DEPARTMENT OF COUNTY ENGINEER
403 LOS ANGELES COUNTY ENGINEERING BLDG.

76F309S CE#310 3-68

Notes Ck'd by	Survey of L.A.Co. PRECISE LEVEL NET	F. B. 3701 Pg. 187
Map No.	JN 030102 Tape Std °F	
Office Work	Surveyed by G.E. DREIER	
Checked	Notes G.E. DREIER Date 11-20-74	
Date	Indexed T. M. PALMERI DEC 3 1974	

B.M. 70-5 (LA CRESCENTA L-10 1966)

ANGELES CREST HWY AND SOUTHERLY END OF HASKELL STREET, (0.95 MILE N. OF FOOTHILL BLVD.) IN S.E'LY CORNER OF THE CUL DE SAC, 15 FEET WEST OF R.M. MON. IN PARKWY, 55.2 FEET SOUTH EAST FROM A FIRE HYDRANT, 51.7 FEET EAST OF A POWER POLE NO. X 13145E, 12.2 FEET FROM THE CURB, FOUND A L.A.Co. SURVEY CONTROL SYSTEM TRIANGULATION STATION DISC STAMPED "LA CRESCENTA L-10 1966 RE 5869" 10 INCHES DEEP UNDER A CAST IRON COVER.

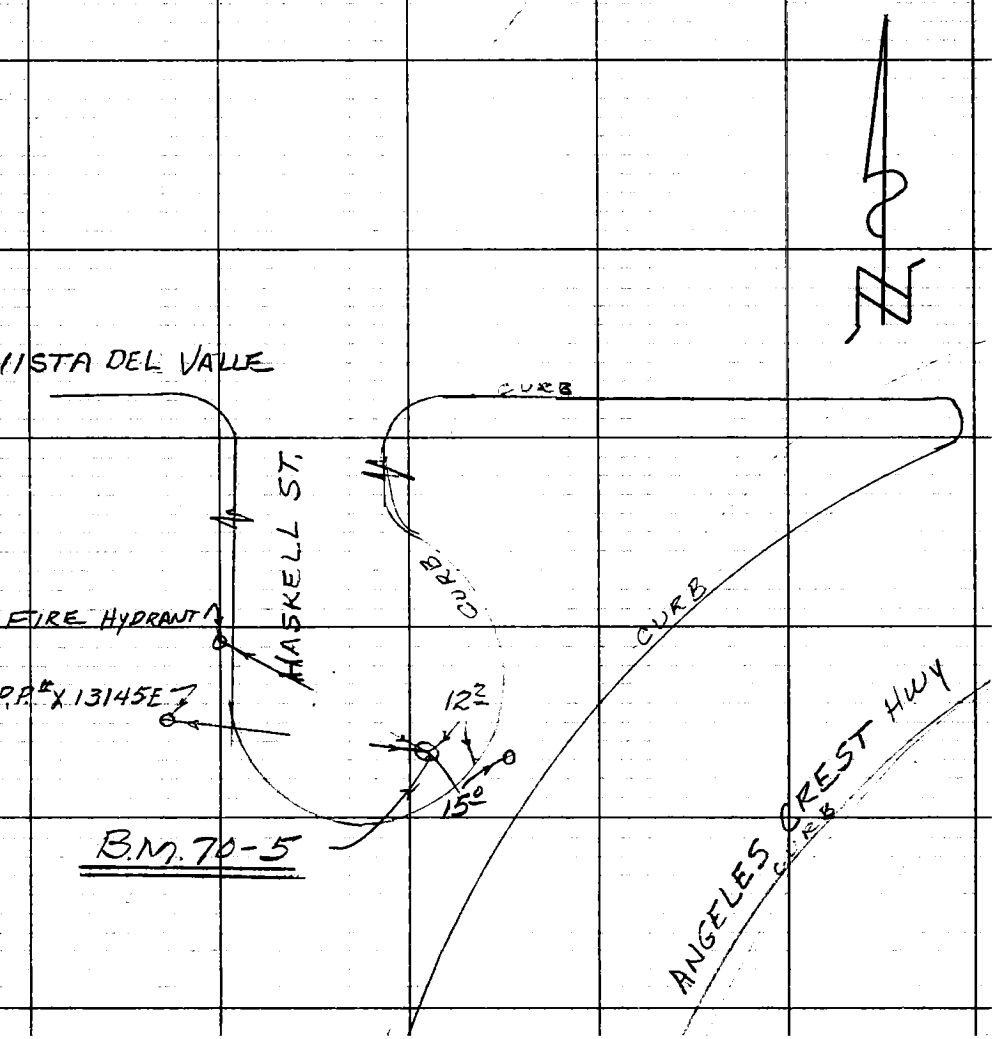

Note: Any Additions or Changes on This Sheet Must be Made or Circled in Red Ink With Date and Name of Person Making Change.

Do not extend this side of this line.

PLEASE RETURN TO
COUNTY OF LOS ANGELES
DEPARTMENT OF COUNTY ENGINEER
403 LOS ANGELES COUNTY ENGINEERING BLDG.

76F309S CE#310 3-68

Notes Ck'd by	Survey of L.A.Co. PRECISE LEVEL NET	F. B. 3701 PG. 189
Map No.	JN 0301.02 Tape Std °F	
Office Work	Surveyed by G.E. DREIER	
Checked	Notes G.E. DREIER Date 11-20-74	
Date	Indexed J. M. PALMERI DEC 3 1974	

B.M. 70-6

ANGELES CREST HWY, 1.2 MILE NORTH OF FOOTHILL BLVD, AT BRIDGE #53-61, ABOUT 400 FEET EAST OF HARTER LANE, FOUND A LEAD AND NAIL IN NORTH CURB, 3 FEET EAST OF WEST END OF BRIDGE WALK AND GAURD RAIL. (CURB PAINTED "B.M.")

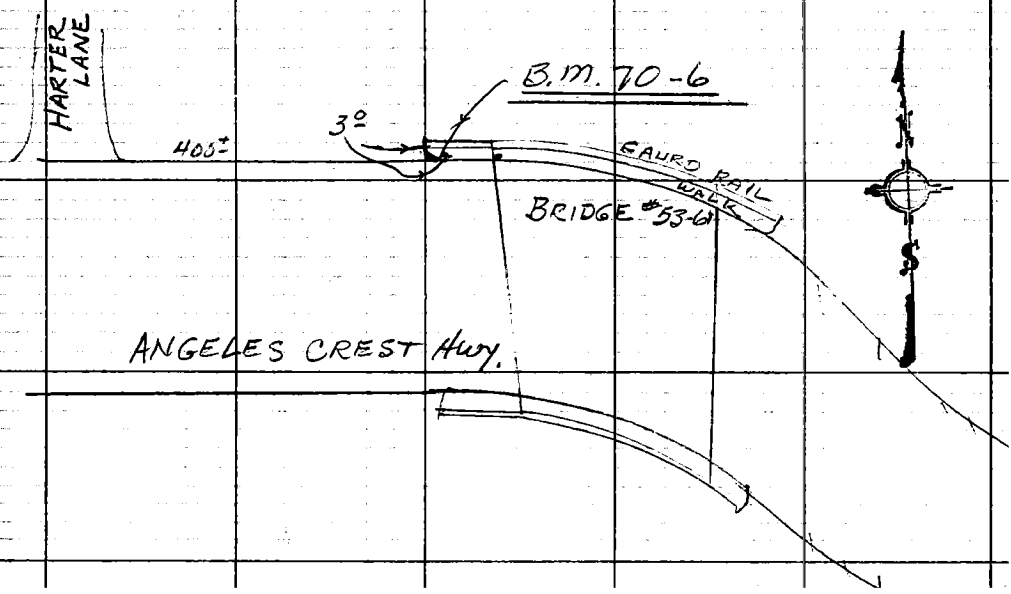

Note: Any Additions or Changes on This Sheet Must be Made or Circled in Red Ink With Date and Name of Person Making Change.

Do not extend this side of this line.

PLEASE RETURN TO
COUNTY OF LOS ANGELES
DEPARTMENT OF COUNTY ENGINEER
403 LOS ANGELES COUNTY ENGINEERING BLDG.

76F309S CE#310 3-68

Notes Ck'd by	Survey of L.A.Co. PRECISE LEVEL NET
Map No.	JN 0301.02 Tape Std °F
Office Work	Surveyed by G.E. DREIER
Checked	Notes G.E. DREIER Date 11-20-74
Date	Index T. M. PALMER DEC 3 1974

F. B. 3701 PG. 191

B.M. 70-7

ANGELES CREST HWY., SOUTH SIDE, 1.4 MILES NORTH FROM FOOTHILL BLVD., IN TOP OF SOUTHEAST END OF RETAINING WALL AND GAURD RAIL, FIRST OF TWO, EAST OF BRIDGE # 53-61, SET A 2¾ INCH BRASS DISC STAMPED WITH SMALL BUTTON

COUNTY ENGINEER
BM. 70-7
1974
R.E. 7078

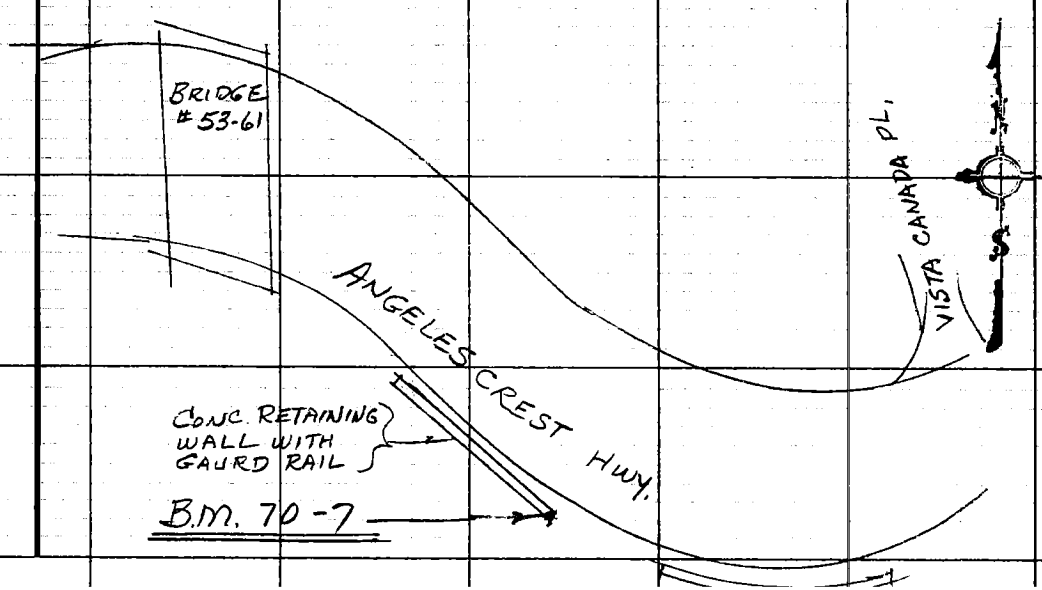

Note: Any Additions or Changes on This Sheet Must be Made or Circled in Red Ink With Date and Name of Person Making Change.

Do not extend this side of this line.

PLEASE RETURN TO
COUNTY OF LOS ANGELES
DEPARTMENT OF COUNTY ENGINEER
403 LOS ANGELES COUNTY ENGINEERING BLDG.

76F3095 CE#310 3-68

Notes Ck'd by	Survey of L.A.Co. PRECISE LEVELING
Map No.	JN 0301.02 Tape Std °F
Office Work	Surveyed by G.E. DREIER
Checked	Notes G.E. DREIER Date 11-20-74
Date	Indexed L. M. PALMERI DEC 3 1974

F. B. 3701 PG. 193

BM. 70-8

ANGELES CREST HWY AND STARLIGHT CREST DRIVE, (1.65 MI. N. OF FOOTHILL BLVD.) SOUTHEAST CORNER, 224 FEET EAST OF THE EAST END OF THE CURB RETURN, IN TOP OF THE NORTHEAST CORNER OF A CONCRETE STORM DRAIN INLET, 1 FOOT BACK OF CURB, SET A 2 3/4 INCH BRASS DISC STAMPED WITH SMALL BUTTON.

COUNTY ENGINEER BM 70-8 1974 R.E. 7078

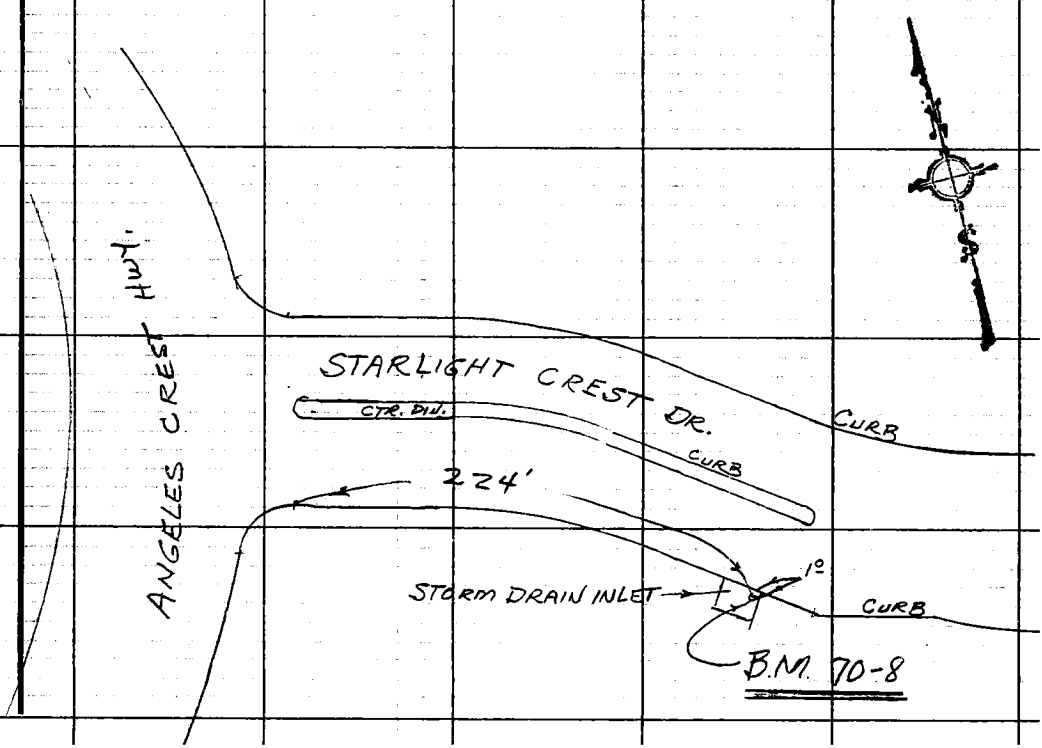

Note: Any Additions or Changes on This Sheet Must be Made or Circled in Red Ink With Date and Name of Person Making Change.

Do not extend this side of this line.

PLEASE RETURN TO
COUNTY OF LOS ANGELES
DEPARTMENT OF COUNTY ENGINEER
403 LOS ANGELES COUNTY ENGINEERING BLDG.

76F309S CE#310 3-68

Notes Ck'd by	Survey of L.A.Co. PRECISE LEVEL NET
Map No.	JN 030102 Tape Std °F
Office Work	Surveyed by G.E. DREIER
Checked	Notes G.E. DREIER Date 11-21-74
Date	Indexed B. M. PALMERI DEC 3 1974

F. B. 3701 PG. 195

B.M. 70-9

STARLIGHT CREST DRIVE, 0.45 MILE EAST OF ANGELES CREST HWY, IN FRONT OF HOUSE NO. 604, IN TOP OF ~~CON~~ SOUTH-EAST CORNER OF A STORM DRAIN INLET, 1 FOOT NORTH OF THE NORTH CURB, SET A 2 3/4 INCH BRASS DISC STAMPED WITH SMALL BUTTON

COUNTY ENGINEER
BM 70-9
1974
R.E. 7078

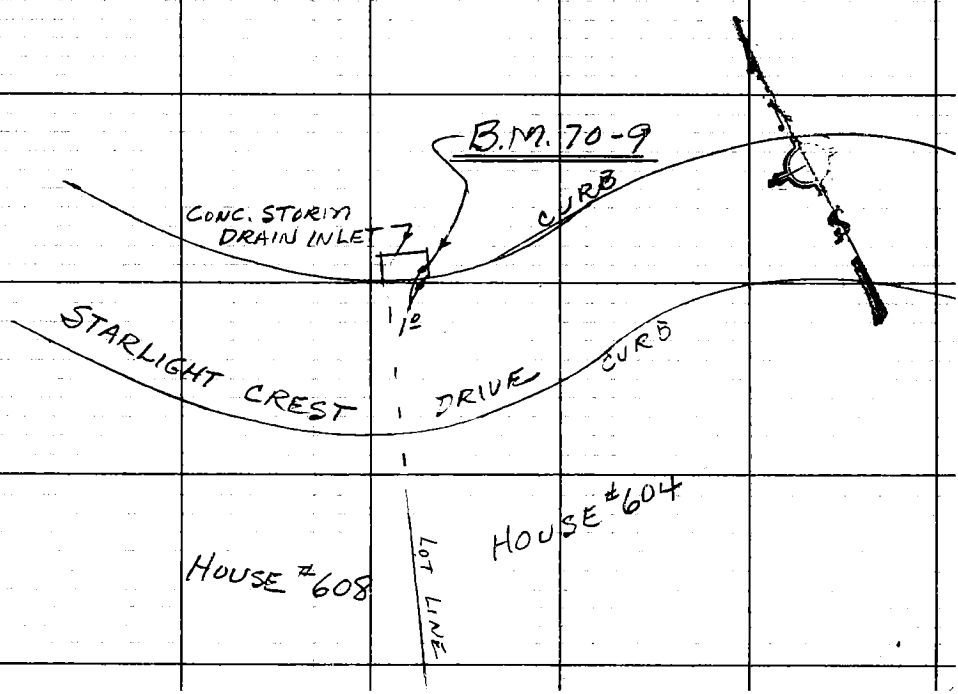

Note: Any Additions or Changes on This Sheet Must be Made or Circled in Red Ink With Date and Name of Person Making Change.

Do not extend this side of this line.

PLEASE RETURN TO
COUNTY OF LOS ANGELES
DEPARTMENT OF COUNTY ENGINEER
403 LOS ANGELES COUNTY ENGINEERING BLDG.

76F3095 CE#310 3-68

Notes Ck'd by	Survey of L.A. Co. PRECISE LEVELING
Map No.	JN 030602 Tape Std °F
Office Work	Surveyed by G.E. DREIER
Checked	Notes G.E. DREIER Date 11-20-74
Date	Indexed M. PALMER DEC 3 1974

F. B. 3201 PG. 197

B.M. 70-10

STARLIGHT CREST DR. AND MEADOWVIEW DR., SOUTHEAST CORNER, 22 FEET EAST OF EAST END OF CURB RETURN, 0.9 FEET BACK OF CURB, IN TOP OF CONCRETE BASE OF A 8" VENT PIPE, SET A 2¾ INCH BRASS DISC STAMPED WITH A SMALL BUTTON

COUNTY ENGINEER BM 70-10 1974 B.E. 7078

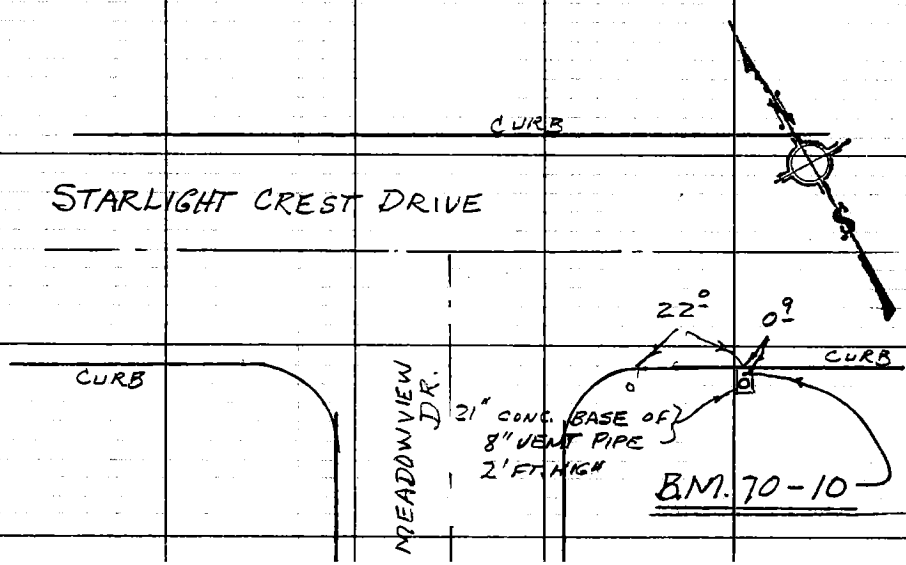

Note: Any Additions or Changes on This Sheet Must be Made or Circled in Red Ink With Date and Name of Person Making Change.

Do not extend this side of this line.

PLEASE RETURN TO
COUNTY OF LOS ANGELES
DEPARTMENT OF COUNTY ENGINEER
403 LOS ANGELES COUNTY ENGINEERING BLDG.

76F309S CE#310 3-68

Notes Ck'd by	Survey of LA Co PRECISE LEVEL NET	F. B. 3701 PG. 199
Map No.	JN 0301.02 Tape Std °F	
Office Work	Surveyed by G.E. DREIER	
Checked	Notes G.E. DREIER Date 11-20-74	
Date	Indexed T. M. PALMERI DEC 3 1974	

B.M. 70-11

STARLIGHT CREST DR. AND CROWN AVE. NORTHEAST CORNER 1 FOOT N'LY OF NORTH CURB, 3.5 FEET EASTERLY OF N'LY PROD. OF EAST CURB OF CROWN AVE., IN TOP OF SOUTH EAST CORNER OF A CONCRETE STORM DRAIN INLET, SET A 2 3/4 INCH BRASS DISC STAMPED WITH A SMALL BUTTON.

COUNTY ENGINEER
BM 70-11
1974
R.E. 7078

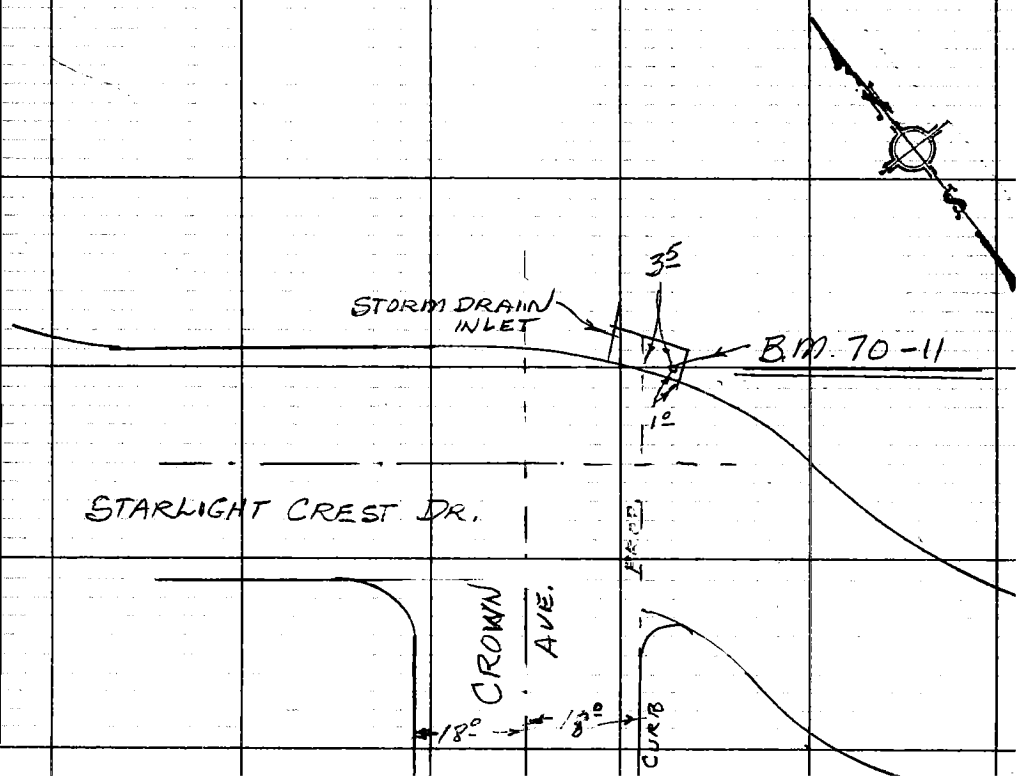

Note: Any Additions or Changes on This Sheet Must be Made or Circled in Red Ink With Date and Name of Person Making Change.

Do not extend this side of this line.

PLEASE RETURN TO
COUNTY OF LOS ANGELES
DEPARTMENT OF COUNTY ENGINEER
403 LOS ANGELES COUNTY ENGINEERING BLDG.

7GF309S CE#310 3-68

Notes Ck'd by	Survey of A.A.Co. PRECISE LEVEL NET	F. B. 3701 PG. 201
Map No.	JN 0301.02 Tape Std °F	
Office Work	Surveyed by G.E. DREIER	
Checked	Notes G.E. DREIER Date 11-20-74	
Date	Indexed T. M. PALMERI DEC 8 1974	

B.M. 70-12

STARLIGHT CREST DRIVE, AT THE EASTERLY END, IN FRONT OF HOUSE NO. 172, IN CONC. BASE OF STREET LAMP 59.5 FEET SOUTH OF BEGINNING OF CUL DE SAC RADIUS, 1.5 FEET EAST OF EAST CURB, SET A 2¾ INCH BRASS DISC STAMPED

COUNTY ENGINEER BM 70-12 1974 R.E. 7078

B.M. 70-13 (J.P.L M-1)

STARLIGHT CREST DRIVE, AT THE EASTERLY END, IN CENTER OF DRIVEWAY TO NATIONAL AERONAUTICS AND SPACE ADMINISTRATION, JET PROPULSION LABORATORY, CALIFORNIA INSTITUTE OF TECHNOLOGY ANTENNA RANGE, 1.8 FEET WEST OF CENTER OF GATE, FOUND A 2 INCH BRASS DISC STAMPED

JPL M-1 L52580

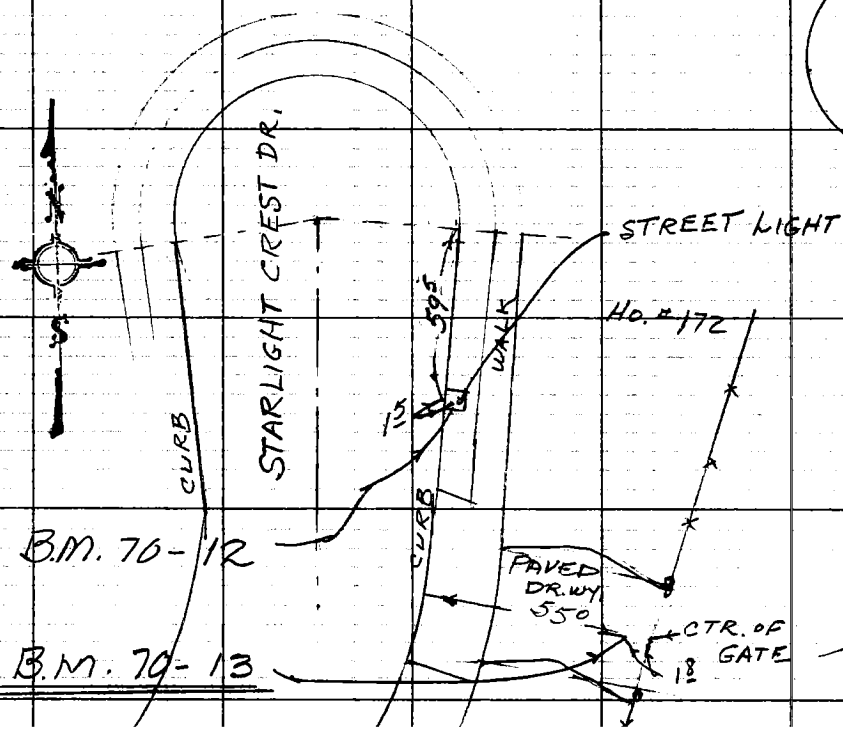

Note: Any Additions or Changes on This Sheet Must be Made or Circled in Red Ink With Date and Name of Person Making Change.

Do not extend this side of this line.

PLEASE RETURN TO COUNTY OF LOS ANGELES DEPARTMENT OF COUNTY ENGINEER 403 LOS ANGELES COUNTY ENGINEERING BLDG.

59

76F309S CE#310 3-68

Notes Ck'd by	Survey of L.A.Co. PRECISE LEVEL NET
Map No.	JN 0301.02 Tape Std °F
Office Work	Surveyed by G.E. DREIER
Checked	Notes G.E. DREIER Date 11-21-74
Date	Indexed T. M. PALMERI DEC 3 1974

F. B. 3701 PG. 203

B.M. 70-14 (MTL. C 12 B)

AT JET PROPULSION LABORATORY ANTENNA RANGE, 0.1 MILE EAST OF STARLIGHT CREST DRIVE, EAST OF MESA ROAD, 25 FEET SOUTH OF SOUTH RAIL OF MOVABLE ANTENNA GUIDES, 7.3 FEET NORTWEST OF S.W. CORNER OF A CONC. SLAB, 3 FEET NORTH OF ASPHALT CURB ALONG TOP SLOPE, FOUND A LARGE BOAT SPIKE, WASHER AND TIN IN PAVEMENT, PAINTED "MTL C12B".

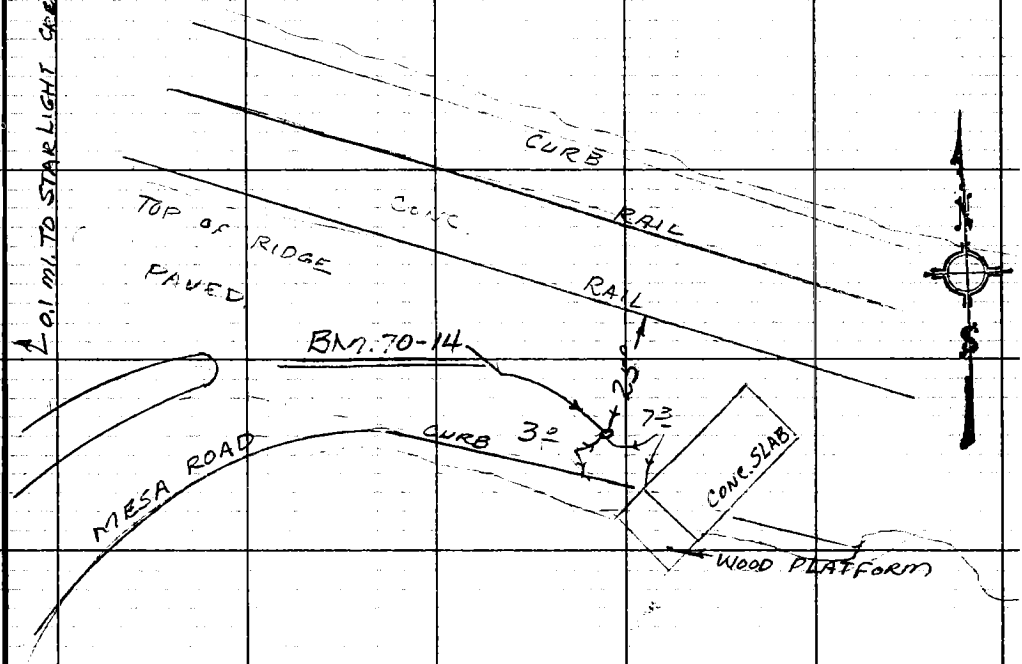

Note: Any Additions or Changes on This Sheet Must be Made or Circled in Red Ink With Date and Name of Person Making Change.

Do not extend this side of this line.

PLEASE RETURN TO
COUNTY OF LOS ANGELES
DEPARTMENT OF COUNTY ENGINEER
403 LOS ANGELES COUNTY ENGINEERING BLDG.

76F3095 CE#310 3-68

Notes Ck'd by	Survey of LA. Co. PRECISE LEVEL NET
Map No.	JN 0301.02 Tape Std °F
Office Work	Surveyed by G.E. DREIER
Checked	Notes G.E. DREIER Date 11-26-74
Date	Indexed E. M. PALMERI DEC 3 1974

F. B. 3701 PG. 205

KAY LITZ COMPUTED ENGR.

B.M. 70-15

AT JET PROPULSION LABORATORY, AT ARIES PROJECT ANTENNA SITE, ON MESA ROAD, 1.2 MILE NORTH AND WEST AND NORTH FROM FOOTHILL BLVD. AND OAK GROVE DRIVE, 0.1 MILE EAST AND 0.1 mi. SOUTH OF J.P.L. GATE AT EASTERLY END OF STARLIGHT CREST DRIVE, 46.5 FEET EAST OF THE CENTER OF MESA ROAD, FOUND A 1 3/16 INCH BRASS BAR FLUSH IN TOP OF 3'x 3' CONCRETE BLOCK FLUSH WITH PAVING.

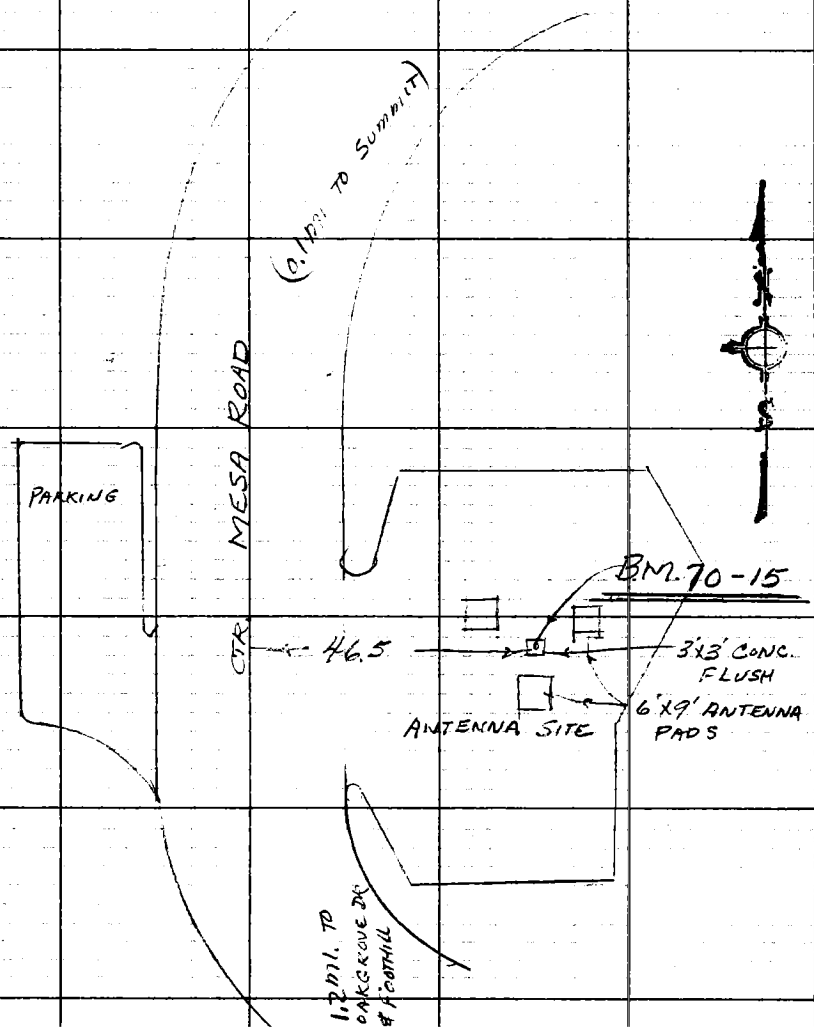

6x9 PADS

1 3/16" BRASS

Note: Any Additions or Changes on This Sheet Must be Made or Circled in Red Ink With Date and Name of Person Making Change.

PLEASE RETURN TO
COUNTY OF LOS ANGELES
DEPARTMENT OF COUNTY ENGINEER
403 LOS ANGELES COUNTY ENGINEERING BLDG.

Do not extend this side of this line.

76F3095 CE#310 3-68

Notes Ck'd by ____	Survey of L.A.Co. PRECISE LEVELNET	F. B. 3701 PG. 207
Map No. ____	JN 030602 Tape ____ Std ____ °F	
Office Work ____	Surveyed by G.E. DREIER	
Checked ____	Notes G.E. DREIER Date 11-25-74	
Date ____	Indexed J. M. PALMER DEC 3 1974	

B.M. 70-16

AT JET PROPULSION LABORATORY, 100 FEET NORTH OF A LARGE CONCRETE WATER RESERVOIR ON MESA ROAD, 1.05 MILE NORTH AND WEST AND NORTH AROUND PARKING AREA FROM FOOTHILL BLVD AND OAK GROVE DRIVE, 15.5 FEET WEST OF CENTER OF PAVEMENT, 52.5 FEET NORTH WEST FROM N.W. CORNER OF A CONCRETE BLOCK BUILDING, IN TOP OF A CONCRETE STORM DRAIN OUTLET STRUCTURE, SET A 2 3/4 INCH BRASS DISC STAMPED WITH A SMALL BUTTON.

COUNTY ENGINEER
BM 70-16
1974
R.E. 7078

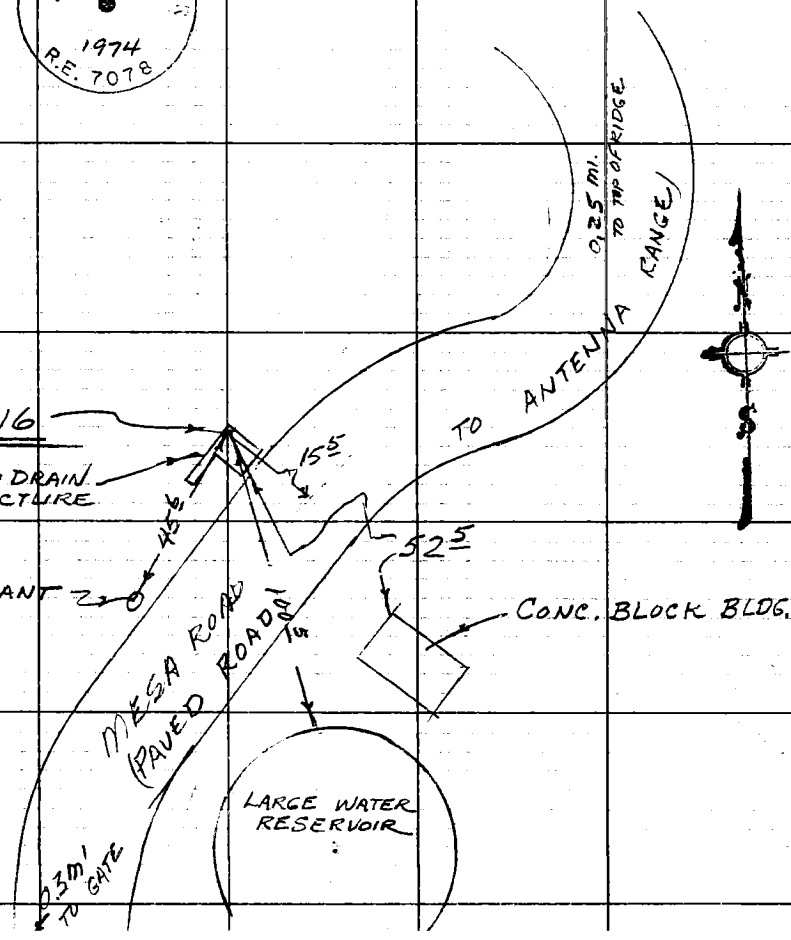

Note: Any Additions or Changes on This Sheet Must be Made or Circled in Red Ink With Date and Name of Person Making Change.

Do not extend this side of this line.

PLEASE RETURN TO
COUNTY OF LOS ANGELES
DEPARTMENT OF COUNTY ENGINEER
403 LOS ANGELES COUNTY ENGINEERING BLDG.

76F3095 CE#310 3-68

Notes Ck'd by	Survey of L.A.Co. PRECISE LEVEL NET
Map No.	JN 030102 Tape Std °F
Office Work	Surveyed by G.E. DREIER
Checked	Notes G.E. DREIER Date 11-25-74
Date	Indexed L. M. PALMERI DEC 3 1974

F. B. 3701 PG. 209

B.M. 70-17

FROM FOOTHILL AND OAK GROVE DRIVE, 0.9 MILE NORTH AND WEST'LY ~~0.9 MILE~~ AROUND SOUTH AND WEST SIDE OF PARKING AREAS, THROUGH SECURITY GATE ON MESA ROAD, 0.15 MILE N.E. OF GATE, FEET WEST OF CTR. PAVEMENT, AT SLY END OF A PARKING TURNOUT, IN TOP OF MOST EASTERLY CORNER OF A STORM DRAIN INLET, SET A 2¾ INCH BRASS DISC STAMPED WITH A SMALL BUTTON

COUNTY ENGINEER
BM 70-17
1974
R.E. 7078

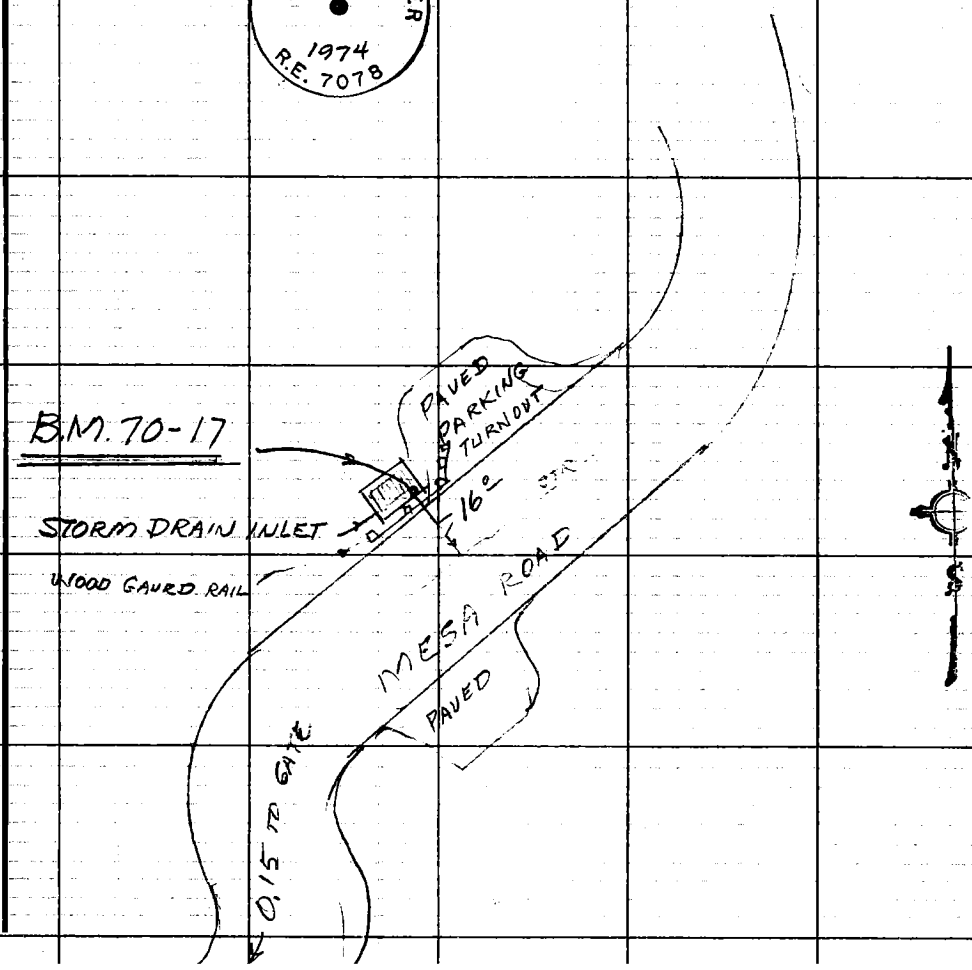

Note: Any Additions or Changes on This Sheet Must be Made or Circled in Red Ink With Date and Name of Person Making Change.

PLEASE RETURN TO
COUNTY OF LOS ANGELES
DEPARTMENT OF COUNTY ENGINEER
403 LOS ANGELES COUNTY ENGINEERING BLDG.

Do not extend this side of this line.

76F309S CE#310 3-68

Notes Ck'd by	Survey of L.A. Co. PRECISE LEVEL NET F. B. 3701 PG. 211
Map No.	JN 0301.02 Tape Std °F
Office Work	Surveyed by G.E. DREIER
Checked	Notes G.E. DREIER Date 11-25-74
Date	Indexed M. PALMERI DEC 3 1974

B.M. 70-18

AT JET PROPULSION LABORATORY, MESA ROAD AND EXPLORER ROAD, NORTH EAST CORNER, AT NORTH END OF CURB RETURN, 0.8 FT. BACK OF CURB IN TOP OF A STORM DRAIN INLET HEADWALL, 0.8 FEET HIGHER THAN THE CURB, SET A 2¾ INCH BRASS DISC STAMPED

(FROM FOOTHILL & OAK GROVE DRIVE - 0.7 MILE N'LY & WESTERLY AROUND S. & W. SIDE OF PARKING AREA TO ABOVE DESC.)

COUNTY ENGINEER BM 70-18 1974 R.E. 7078

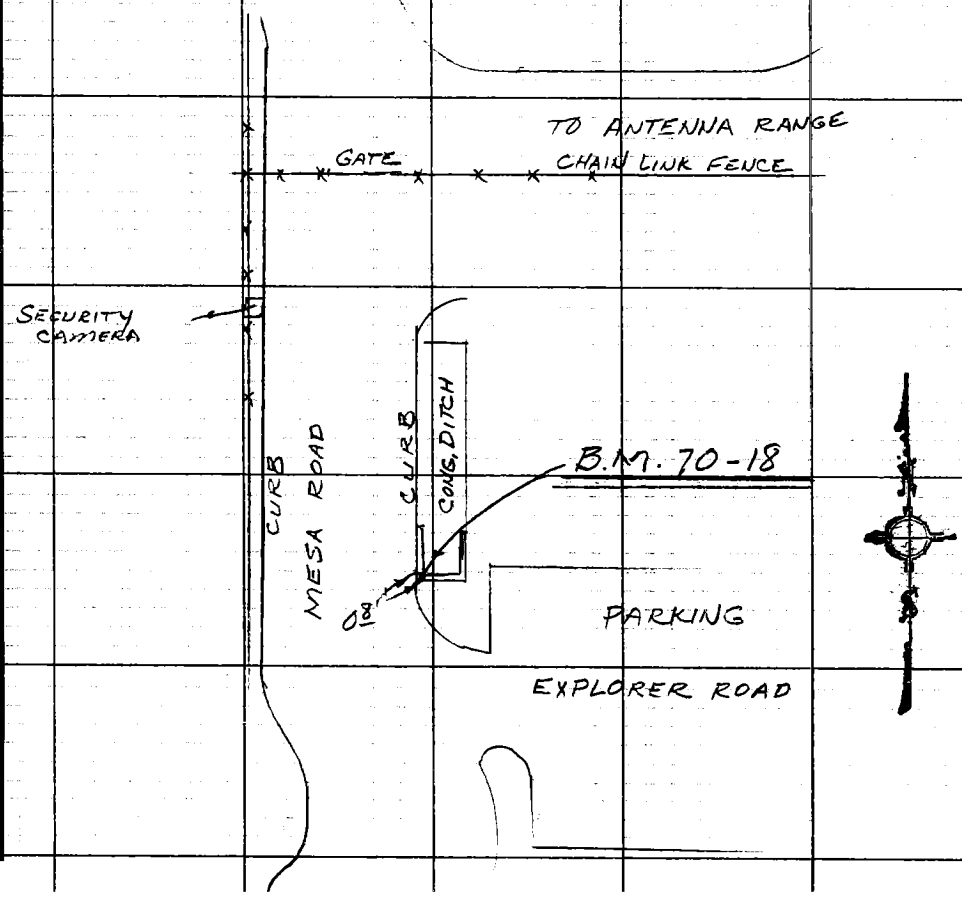

Note: Any Additions or Changes on This Sheet Must be Made or Circled in Red Ink With Date and Name of Person Making Change.

Do not extend this side of this line.

PLEASE RETURN TO
COUNTY OF LOS ANGELES
DEPARTMENT OF COUNTY ENGINEER
403 LOS ANGELES COUNTY ENGINEERING BLDG.

76F309S CE#310 3-68

Notes Ck'd by	Survey of L.A. Co. PRECISE LEVEL NET
Map No.	JN 0301.02 Tape Std °F
Office Work	Surveyed by G.E. DREIER
Checked	Notes G.E. DREIER Date 11-25-74
Date	Index T. M. PALMER DEC 3 1974

F. B. 3701 PG. 213

B.M. 70-19

OAK GROVE DR, 0.3 MILE NORTH OF FOOTHILL BLVD AT STREET TO RIGHT TO J.P.L. SHIPPING AND RECEIVING, AT ℄ ANGLE POINT, 50 FEET NORTH OF CENTER LINE INTERSECTION, 53 FEET SOUTHWEST OF A L.&T. IN CURB BY CATCH BASIN, 103.5 FEET SOUTHEAST OF POWER POLE No. 1151746E, FOUND A 2" BRASS DISC STAMPED L.A. CO. R.D. 7 INCHES DEEP UNDER A CAST IRON COVER

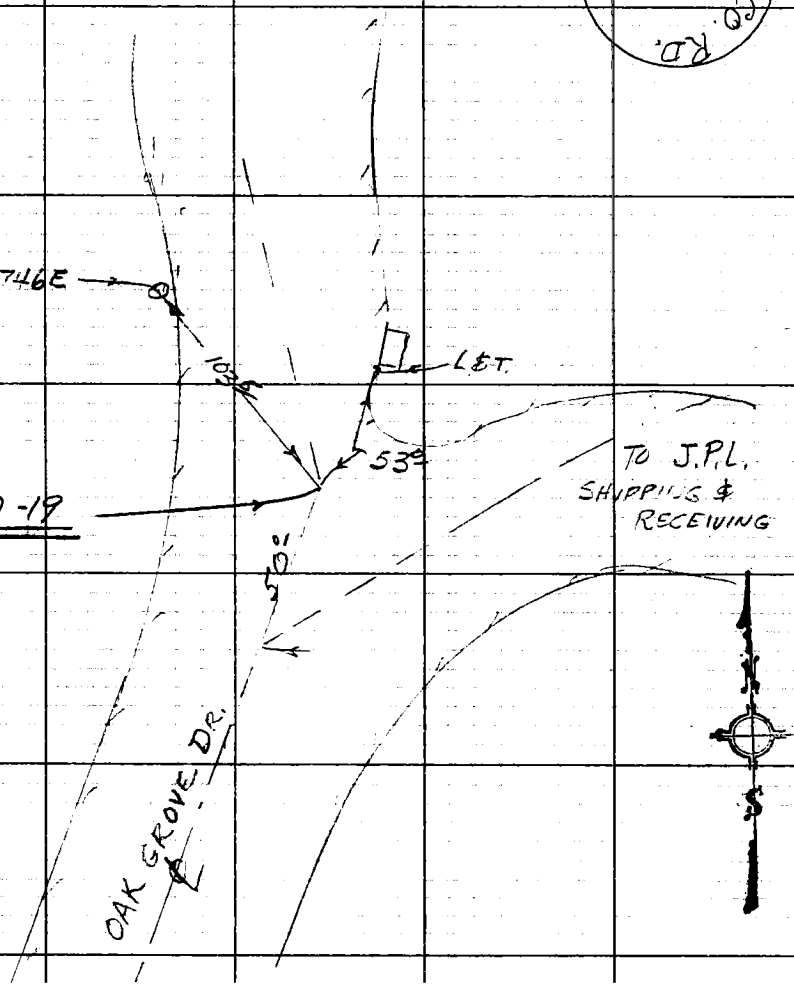

Note: Any Additions or Changes on This Sheet Must be Made or Circled in Red Ink With Date and Name of Person Making Change.

Do not extend this side of this line.

PLEASE RETURN TO
COUNTY OF LOS ANGELES,
DEPARTMENT OF COUNTY ENGINEER
403 LOS ANGELES COUNTY ENGINEERING BLDG.

70F309S CE#310 3-68

Notes Ck'd by	Survey of L.A.C. PRECISE LEVEL NET	F. B. 3701 PG. 215
Map No.	JN 0301.02 Tape Std °F	
Office Work	Surveyed by G.E. DREIER	
Checked	Notes G.E. DREIER Date 11-20-74	
Date	Indexed T. M. PALMERI DEC 3 1974	

B.M. 70-20 (1.90 MI. NORTH OF FOOTHILL BLVD AT "2 LA 26.23")

ANGELES CREST HWY, AND BRIARTREE DRIVE, SOUTHWEST CORNER, IN TOP OF CURB 10.9 FEET WEST OF WEST END OF CURB RETURN, 4 FEET EAST OF END OF CURB, SET A 2 3/4 INCH BRASS DISC STAMPED WITH SMALL BUTTON.

COUNTY ENGINEER
BM 70-20
1974
R.E. 7078

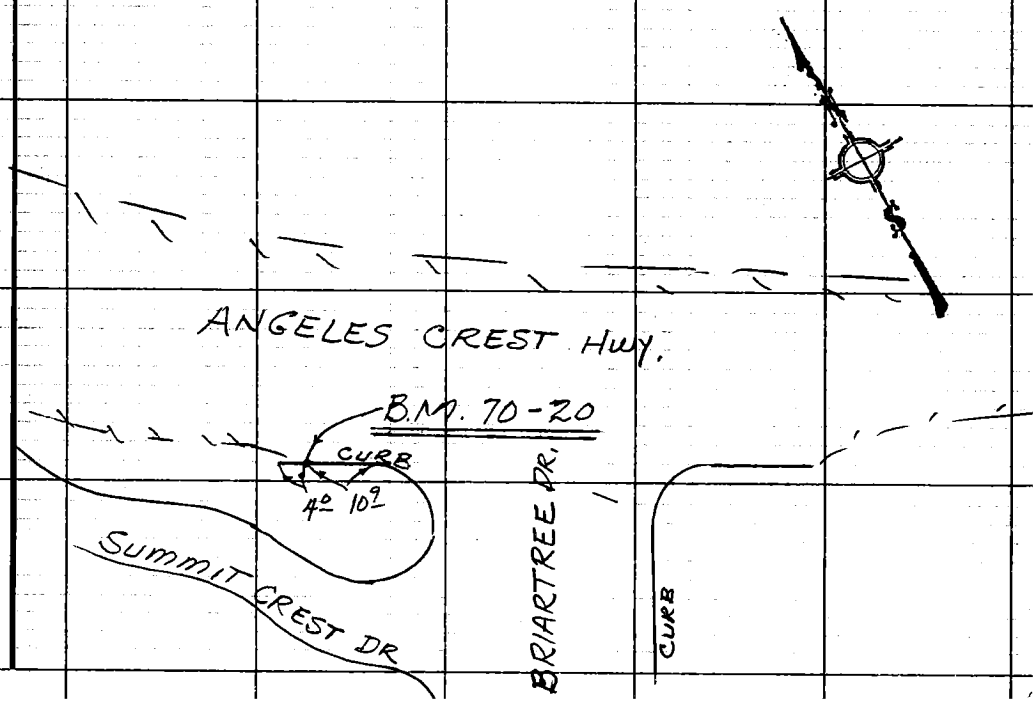

Note: Any Additions or Changes on This Sheet Must be Made or Circled in Red Ink With Date and Name of Person Making Change.

Do not extend this side of this line.

PLEASE RETURN TO
COUNTY OF LOS ANGELES
DEPARTMENT OF COUNTY ENGINEER
403 LOS ANGELES COUNTY ENGINEERING BLDG.

76F309S CE#310 3-68

Notes Ck'd by	Survey of L.A. Co. PRECISE LEVEL NET	F. B. 3701 PG. 217
Map No.	JN 0301.02 Tape Std °F	
Office Work	Surveyed by G.E. DREIER	
Checked	Notes G.E. DREIER Date 11-20-74	
Date	Indexed ~~E. M.~~ PALMERI DEC 3 1974	

B.M. 70 - 21

ANGELES CREST HWY 2.15 MILES NORTH FROM FOOTHILL BLVD, AT PAVED ROAD TO EAST (MARKER "2 L.A. 26.47") TO EDISON CO. "GOULD" SUBSTATION, 57.5 FEET EAST OF CENTER OF ANGELES CREST HWY AND 12.5 FEET NORTH OF CENTER OF SUBSTATION ROAD, IN TOP OF SOUTHWEST CORNER OF CONCRETE HEADWALL OF CULVERT AT WEST END OF A CONC. LINED DITCH, SET A 2¾ INCH BRASS DISC STAMPED

COUNTY ENGINEER B.M. 70-21 1974 R.E. 7078

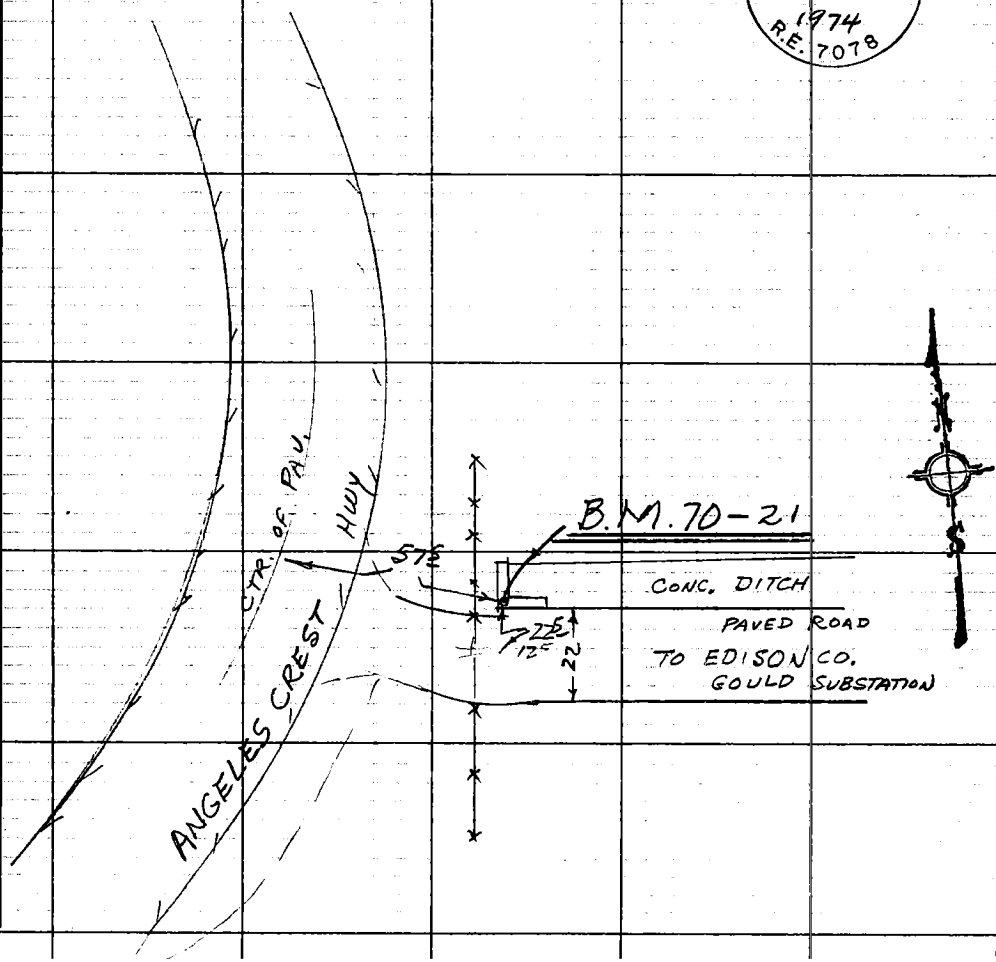

Note: Any Additions or Changes on This Sheet Must be Made or Circled in Red Ink With Date and Name of Person Making Change.

Do not extend this side of this line.

PLEASE RETURN TO
COUNTY OF LOS ANGELES
DEPARTMENT OF COUNTY ENGINEER
403 LOS ANGELES COUNTY ENGINEERING BLDG.

76F309S CE#310 3-68

Notes Ck'd by	Survey of L.A.Co. PRECISE LEVELNET
Map No.	JN 0301.02 Tape Std °F
Office Work	Surveyed by G.E. DREIER
Checked	Notes G.E. DREIER Date 11-21-74
Date	Indexed J. M. PALMER DEC 3 1974

F. B. 3701 PG. 219

26.85

B.M. 70-22

ANGELES CREST HWY, 2.50 MILES NORTH FROM FOOTHILL BLVD, 76.5 FEET SOUTHERLY FROM CULVERT AT MARKER "2 LA 26.85" 23 FEET WEST OF CENTER OF THE HWY, 267 FEET NORTHWEST OF SIGN "ELEVATION 2000" IN TOP OF CONCRETE BASE OF A HWY. WARNING SIGN "GATE AHEAD 500 FEET", SET A 2 3/4 INCH BRASS DISC STAMPED WITH SMALL BUTTON ABOUT 1½ FT. HIGHER THAN THE PAVEMENT

COUNTY ENGINEER
BM 70-22
1974
R.E. 7078

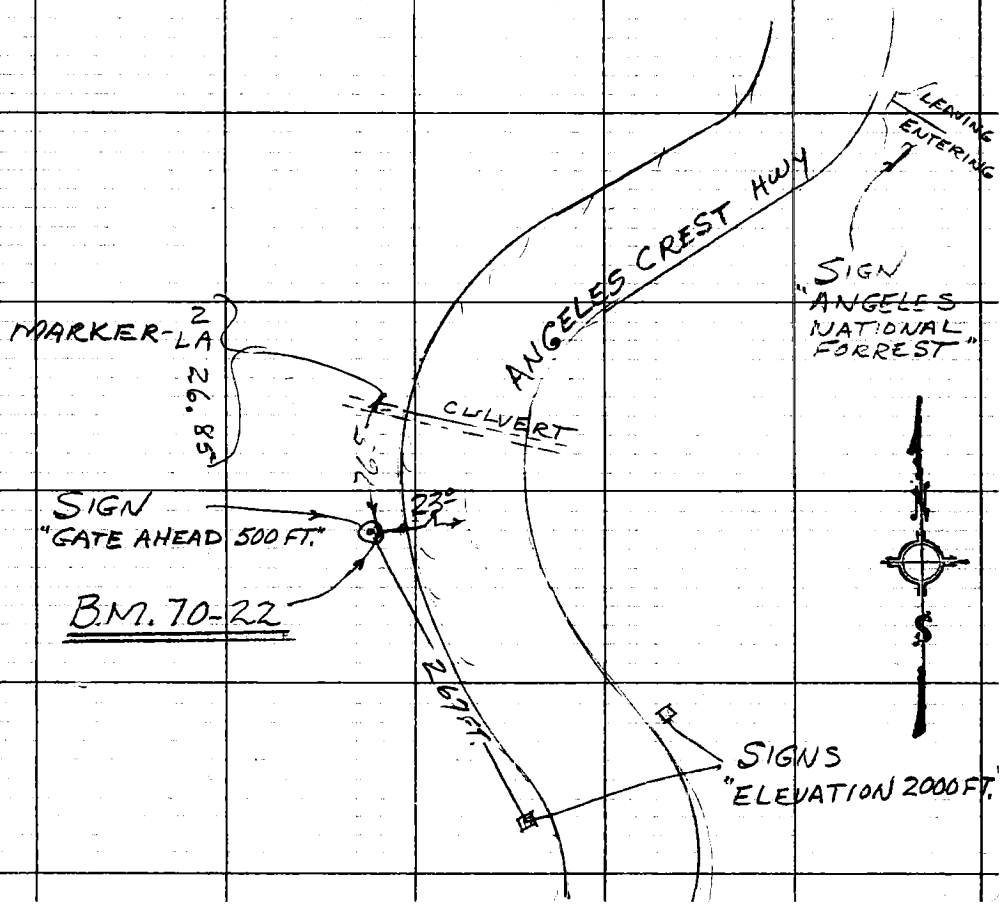

Note: Any Additions or Changes on This Sheet Must be Made or Circled in Red Ink With Date and Name of Person Making Change.

Do not extend this side of this line.

PLEASE RETURN TO
COUNTY OF LOS ANGELES
DEPARTMENT OF COUNTY ENGINEER
403 LOS ANGELES COUNTY ENGINEERING BLDG.

76F309S CE#310 3-68

2 LA 27.04

Notes Ck'd by	Survey of L.A.Co.PRECISE LEVEL NET
Map No.	JN 030102 Tape Std °F
Office Work	Surveyed by G.E.DREIER
Checked	Notes G.E.DREIER Date 11-21-74
Date	Indexed T. M. PALMER DEC 3 1974

F. B. 3701 PG. 221

B.M. 70-23 (U.S.C.&G.S. A 1149 1961)

ANGELES CREST Hwy., 2.70 MILES NORTH FROM FOOTHILL BLVD., AT A 24" CORRUGATED IRON CULVERT WITH MARKER "2 LA 27.04", 15 FEET WEST OF THE CENTER OF THE HWY, IN THE SOUTHERLY END OF THE WESTERLY CONCRETE HEADWALL, FOUND A 3 5/8 INCH U.S.C.&G.S. DISC STAMPED "A 1149 1961"

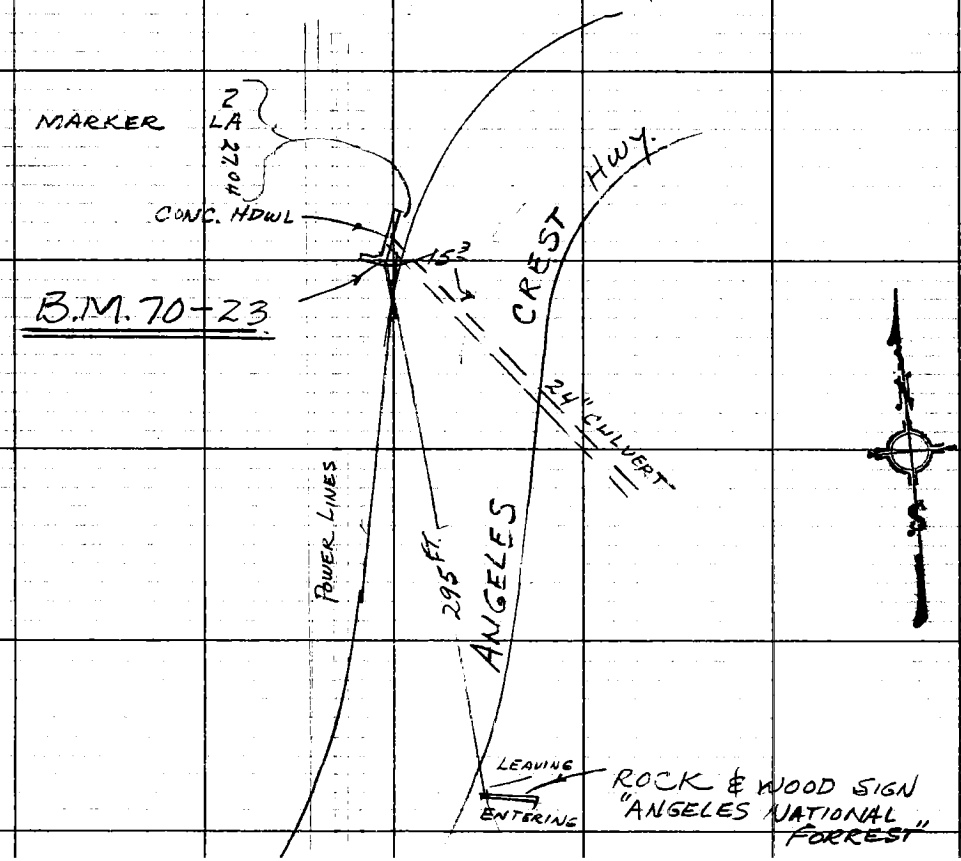

Note: Any Additions or Changes on This Sheet Must be Made or Circled in Red Ink With Date and Name of Person Making Change.

PLEASE RETURN TO
COUNTY OF LOS ANGELES
DEPARTMENT OF COUNTY ENGINEER
403 LOS ANGELES COUNTY ENGINEERING BLDG.
Do not extend this side of this line.

76F309S CE#310 3-68

Notes Ck'd by	Survey of L.A. Co. PRECISE LEVEL NET	F. B. 3701 PG. 223
Map No.	JN 0301.02 Tape Std °F	
Office Work	Surveyed by G.E. DREIER	
Checked	Notes G.E. DREIER Date 11-21-74	
Date	Indexed T.M. PALMER DEC 3 1974	

B.M. 70-24 (U.S.C.&G.S. B1149 1961)

ANGELES CREST HWY. 3.05 MILES NORTH FROM FOOTHILL BLVD. AT CULVERT WITH MARKER "2 L.A. 27.37, 0.3 MILE SOUTH OF ANGELES CREST GAURD STATION, IN TOP OF THE SOUTH END OF THE WEST CONCRETE HEADWALL OF A 24" CORRUGATED IRON CULVERT, 14 FEET WEST OF CENTER OF HWY., FOUND A 3 5/8" U.S.C.&G.S. BRASS DISC STAMPED "B1149 1961."

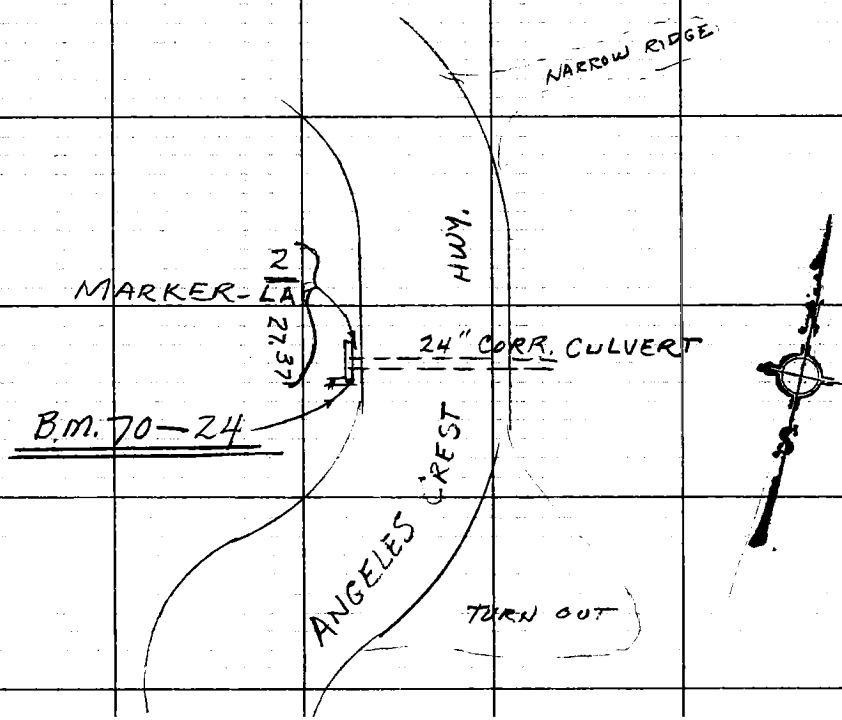

Note: Any Additions or Changes on This Sheet Must be Made or Circled in Red Ink With Date and Name of Person Making Change.

Do not extend this side of this line.

PLEASE RETURN TO
COUNTY OF LOS ANGELES
DEPARTMENT OF COUNTY ENGINEER
403 LOS ANGELES COUNTY ENGINEERING BLDG.

76F3095 CE#310 3-68