Notes Ck'd by	Survey of
Map No.	JN Tape Std °F
Office Work	Surveyed by
Checked	Notes Date
Date	Indexed

F.B. 3704 PG.

J.N. 0301.02, L.A. Co. PRECISE LEVEL NET

BOOK INDEX

	PAGE
LINE NO. 50	5 TO 66
LINE NO. 54	89 TO 134
LINE NO. 8	135 TO 248

Note: Any Additions or Changes on this Sheet Must be Made or Circled in Red Ink With Date and Name of Person Making Change.

Do not extend this side of this line.

PLEASE RETURN TO
LOS ANGELES COUNTY ENGINEER
403 LOS ANGELES COUNTY ENGINEERING BLDG.

Notes Ck'd by	Survey of L.A. Co. Precise Level Net
Map No.	JN 0301.02 Tape Std °F
Office Work	Surveyed by F. E. Brooks
Checked	Notes F. E. Brooks Date
Date	Indexed G. J. GALLI

F. B. 3704 PG. 5

S.N. 0301.02

L.A. COUNTY PRECISE
LEVEL NET

LINE No 50

BENCH MARK DESCRIPTIONS

Note: Any Additions or Changes on This Sheet Must be Made or Circled in Red Ink With Date and Name of Person Making Change.

Do not extend this side of this line.

PLEASE RETURN TO
LOS ANGELES COUNTY ENGINEER
403 LOS ANGELES COUNTY ENGINEERING BLDG.

76F309B CE #310 6-53

ROUTE SKETCH (4-22-70 G.E.P.)

F. B. 3704 PG. 6

LINE 50

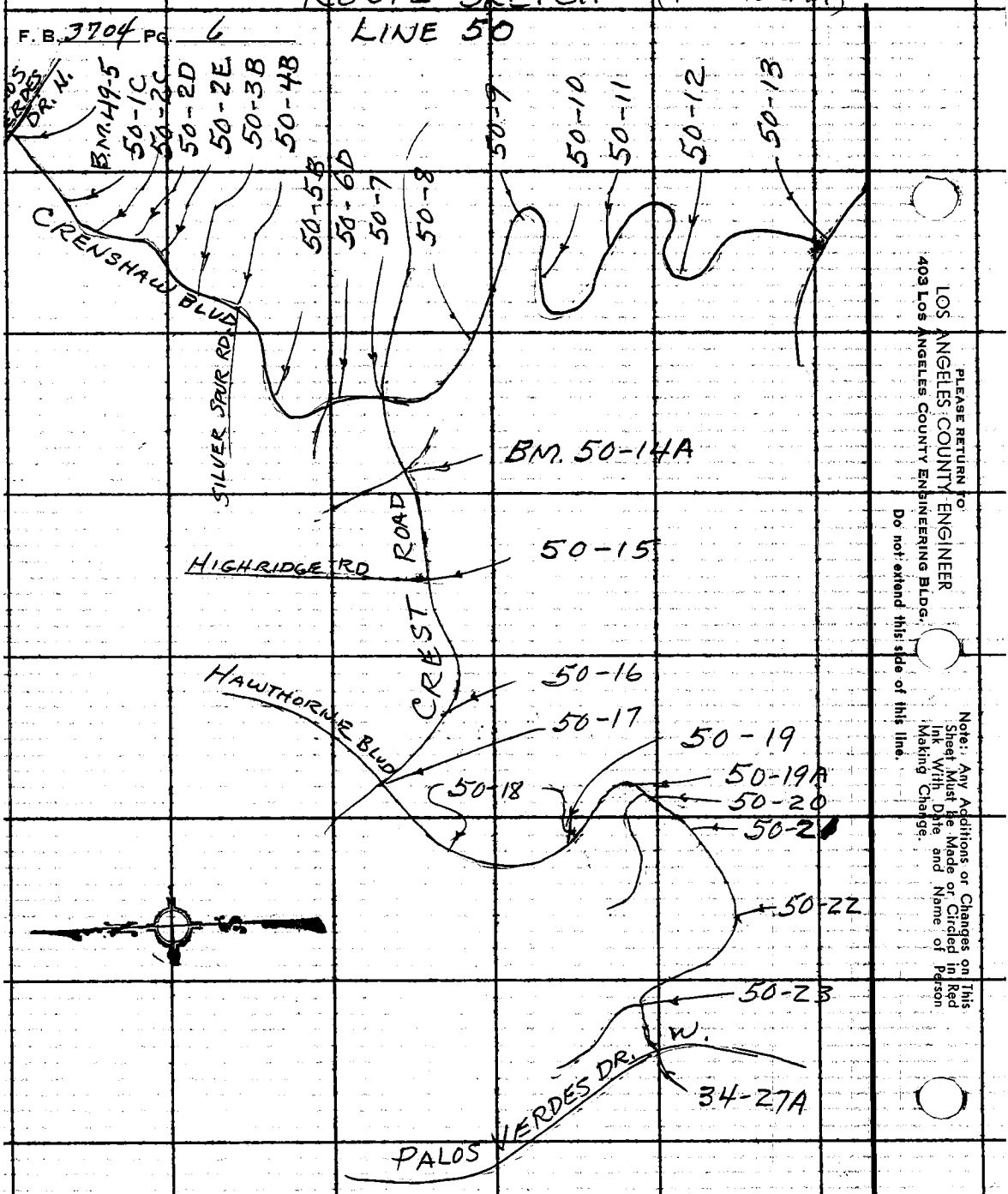

PLEASE RETURN TO:
LOS ANGELES COUNTY ENGINEER
403 Los Angeles County Engineering Bldg.

Do not extend this side of this line.

Note: Any Additions or Changes on This Sheet Must be Made or Circled in Red Ink With Date and Name of Person Making Change.

Notes Ck'd by	Survey of L.A. Co. Precise Level Net
Map No.	JN 03C1.02 Tape Std °F
Office Work	Surveyed by
Checked	Notes DREIER Date
Date	Indexed C. J. GALLI

F. B. 3704 PG. 7

B.M. 50-1A

B.M. description per 53.2400-7 OK 20 May 1965 FEB.
NOT RECOVERED 3-30-70 STREET WIDENED & REGRADED G.E.D.

B.M. 50-1C 3-30-70 G.E.D.

CRENSHAW BLVD. 0.25 MI. SOUTH OF PALOS VERDES DR. NORTH, 50.3 FT. WEST OF CENTER LINE, 8 FEET WEST OF THE WEST CURB, 1 FOOT NORTH OF SOUTH EAST CORNER OF, AND IN TOP OF CONC. RETAINING WALL AT SLY END OF A OPEN CONC. STORM DRAIN CHANNEL, SET A 2 3/4 INCH "COUNTY ENGINEER" BRASS DISC STAMPED "B.M. 50-1C 1970 R.E. 5869" WITH SMALL BUTTON.
RECOVERED 12-9-74 GED.

COUNTY ENGINEER BM 50-1C 1970 R. E. 5869

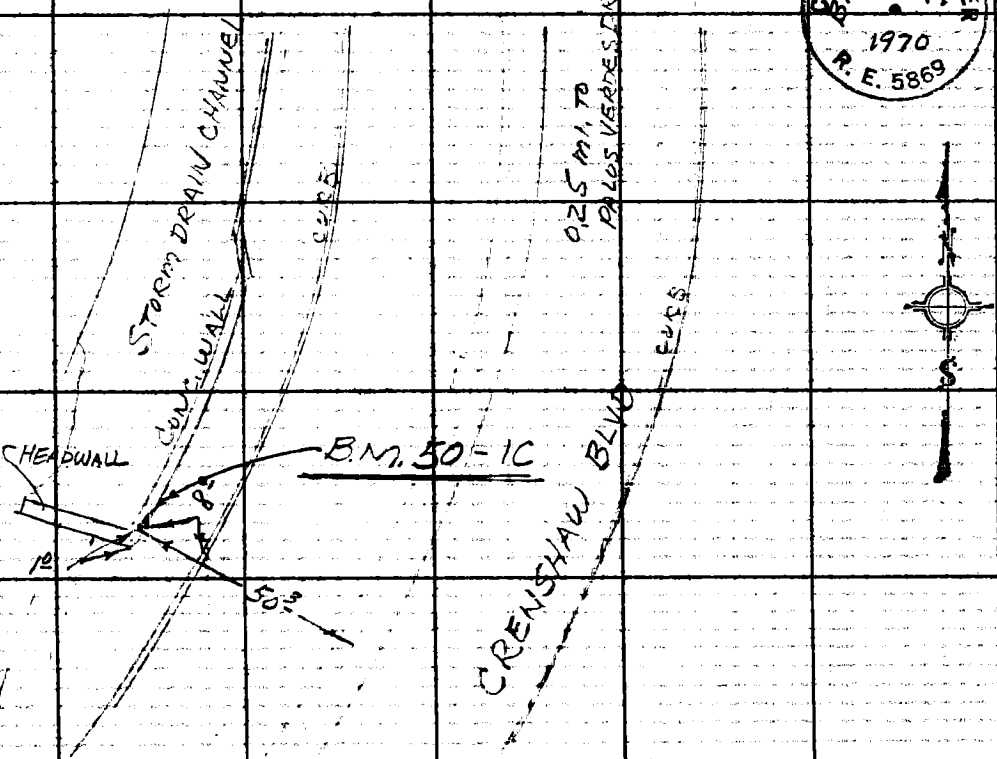

Note: Any Additions or Changes on This Sheet Must be Made or Circled in Red Ink With Date and Name of Person Making Change.

Do not extend this side of this line.

PLEASE RETURN TO
LOS ANGELES COUNTY ENGINEER
403 LOS ANGELES COUNTY ENGINEERING BLDG.

76F309S CE #310 6-63

Notes Ck'd by	Survey of L. A. Co. Precise Level Net
Map No.	JN 050102 Tape Std °F
Office Work	Surveyed by F. E. Brooks
Checked	Notes F. E. Brooks Date 20 May 65
Date	Indexed

F. B: 3704 PG. 9

BM 50-1B



BM 50-1B

The mark is on CRENSHAW BLVD S'ly side aprox 0.34 mile S'ly of PALOS VERDES DR N. in front of house No. 26688. The mark is a L.A.Co. Engr. 2½" Button Brass Cap cemented into the Top of a conc. & Rock head wall. 2.3 ft W'ly of the E'ly ⊥ pt. in the wall. The mark is stamped BM 50-1B RE 5869 1965
NOT RECOVERED 3-30-70 GED.

Note: Any Additions or Changes on This Sheet Must be Made or Circled in Red Ink With Date and Name of Person Making Change.

Do not extend this side of this line.

PLEASE RETURN TO
LOS ANGELES COUNTY ENGINEER
403 LOS ANGELES COUNTY ENGINEERING BLDG.

76F3095 CE #310 8-63

F. B. 3704 PG. 10

3-30-70 G.E.P.

B.M. 50-2C

CRENSHAW BLVD, 0.4 MI. SOUTH OF PALOS VERDES DR. NORTH, 46.4 FEET WEST OF CENTER LINE, 9.4 FEET WEST OF THE WEST CURB, IN TOP OF AND NEAR THE CENTER OF A CONCRETE HEADWALL, 90.4 FEET SOUTH WEST OF POWER POLE # 1729827E, FOUND A BOAT ~~SPIKE~~ SPIKE IN LEAD

RECOVERED 12-9-74 G.E.D.

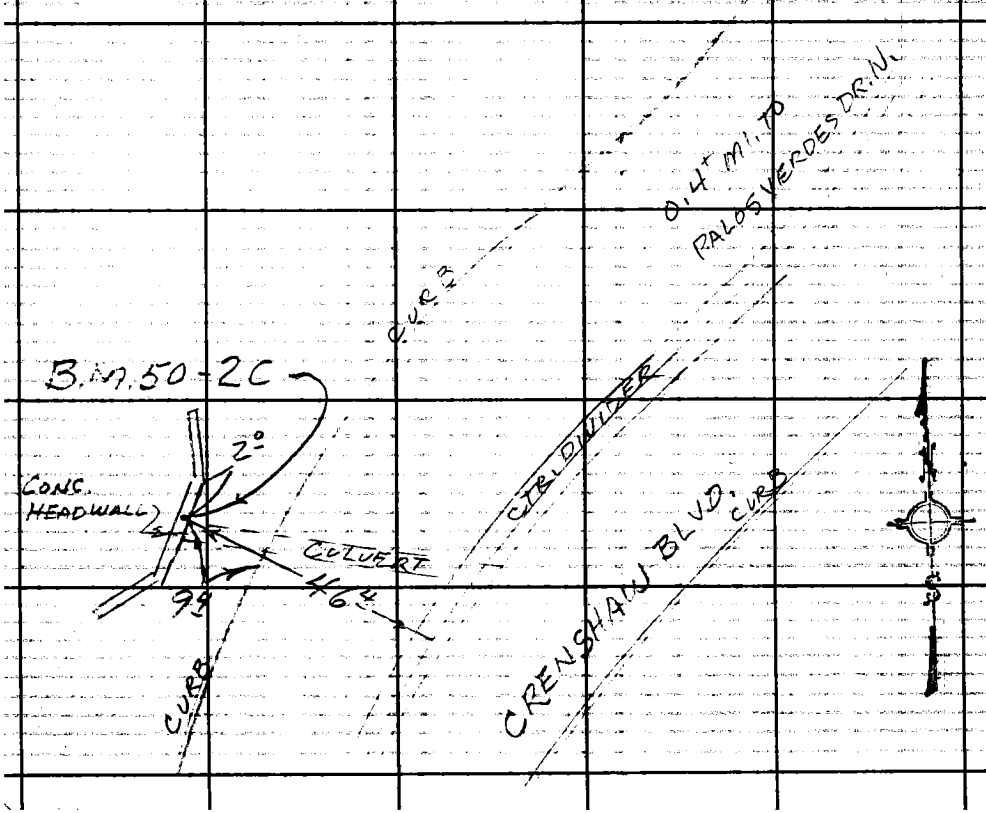

PLEASE RETURN TO
LOS ANGELES COUNTY ENGINEER
403 Los Angeles County Engineering Bldg.
Do not extend this side of this line.

Note: Any Additions or Changes on This Sheet Must Be Made or Circled in Red Ink With Date and Name of Person Making Change.

Notes Ck'd by	Survey of L.A. Co. Precise Level Net
Map No.	JN 0301.02 Tape Std °F
Office Work	Surveyed by F. E. Brooks
Checked	Notes F. E. Brooks Date 20 May 65
Date	Indexed C. J. GALL

F. B. 3704 PG. 11

BM 50-2A



BM 50-2A

The mark is on CRENSHAW BLVD E'ly side aprox 0.58 Mi S'ly of PALOS VERDES DR. N. The mark is a L.A. Co. Engr 2½" Bronze Brass Cap cemented vertically in the S'ly face of a Conc catch basin. The mark is stamped BM 50-2A RE 5869 1965 and is 82.7 ft. S.E. of P.P. #1322282 E
77.0 ft. N.W. " " 1036847 E
81.8 ft S.W. " a Corr iron drain.
NOT RECOVERED 3-30-70 G.E.D.

Note: Any Additions or Changes on This Sheet Must be Made or Circled in Red Ink With Date and Name of Person Making Change.

Do not extend this side of this line.

PLEASE RETURN TO
LOS ANGELES COUNTY ENGINEER
403 LOS ANGELES COUNTY ENGINEERING BLDG.

76F309S CE #910 6/63

F. B 3704 PG. 12 3-30-70 G.E.D.

B.M. 50-2D

CRENSHAW BLVD. 0.7 mi. SOUTHWEST OF PALOS VERDES DRIVE NORTH, 38.5 FEET WESTERLY FROM CENTERLINE, 1 FOOT WEST OF THE WESTCURB, 60.5 FEET NORTH OF POWER POLE NO. 1729818E, IN TOP OF THE NORTH END OF A CONC. STORM DRAIN CATCH BASIN, SET A 2 3/4 INCH "COUNTY ENGINEER" BRASS DISC STAMPED "B.M. 50-2D 1970 R.E. 5869" WITH SMALL BUTTON.

RECOVERED 12-9-74 G.E.D.

COUNTY ENGINEER B.M. 50-2D 1970 R.E. 5869

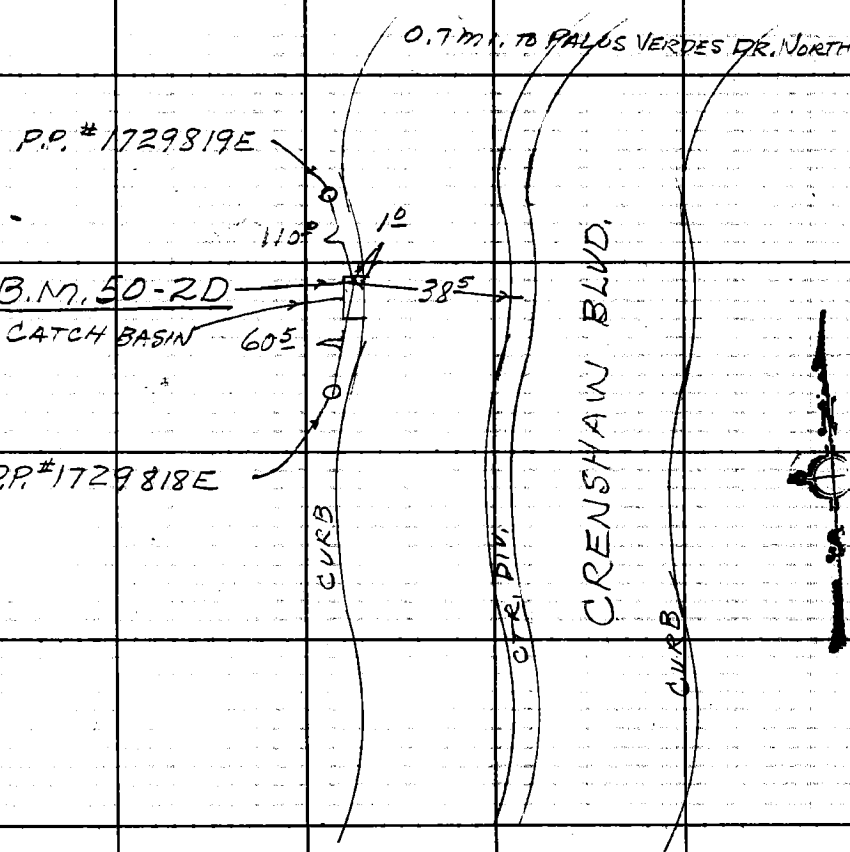

PLEASE RETURN TO
LOS ANGELES COUNTY ENGINEER
403 Los Angeles County Engineering Bldg.

Do not extend this side of this line.

Note: Any Additions or Changes on This Sheet Must Be Made or Circled in Red Ink With Date and Name of Person Making Change.

Notes Ck'd by	Survey of L.A. Co. Precise Level Net
Map No.	JN Tape Std °F
Office Work	Surveyed by F. E. Brooks
Checked	Notes F. E. Brooks Date 20 May 65
Date	Indexed C. J. GALLI

F. B. 3704 PG. 13

BM 50-2B

P.P. # 1322289E

64.3

Storm drain C.B.

82.5

BM 50-2B

1.2

0.77 Mi. to PALOS VERDES DR. N.

CRENSHAW BLVD.

P.P. # 1082415E

BM 50-2B

The mark is on CRENSHAW BLVD W. side 0.77 Mi. S'ly of PALOS VERDES DR N. The mark is a L.A. Co. Engr. 2½" Button Brass Cap cemented into the top of the W. wall of a storm drain catch basin 1.2 ft N of the S end of the wall. The mark is stamped BM 50-2B

RE 5839 1965 and is
64.3 ft S.W. of P.P. # 1322289E
82.5 " W " " " 1082415E
NOT RECOVERED 3-30-70 G.E.D.

Note: Any Additions or Changes on This Sheet Must Be Made or Circled in Red Ink With Date and Name of Person Making Change.

Do not extend this side of this line.

PLEASE RETURN TO
LOS ANGELES COUNTY ENGINEER
403 LOS ANGELES COUNTY ENGINEERING BLDG.

76F3085 CE #310 6-63

F. B. 3704 PG. 14

3-30-70 G.E.D.

B.M. 50-2E

CRENSHAW BLVD., 1.0 MI. SOUTH OF PALOS VERDES DR. NORTH, 0.3 MI. NORTH OF SILVER SPUR RD., 38 FEET EASTERLY FROM CENTERLINE, 1 FOOT EAST OF EAST CURB, 115.5 FEET S.W. OF POWER TRANSFORMER POLE NO. 1666637E, IN THE TOP OF THE NORTH END OF THE SOUTHERLY OF TWO STORM DRAIN CATCH BASINS, SET A 2 3/4" INCH "COUNTY ENGINEER" BRASS DISC STAMPED "B.M. 50-2E 1970 RE 5869" WITH SMALL BUTTON.

RECOVERED 12-9-74 G.E.D.

COUNTY ENGINEER
B.M. 50-2E
1970
R. E. 5869

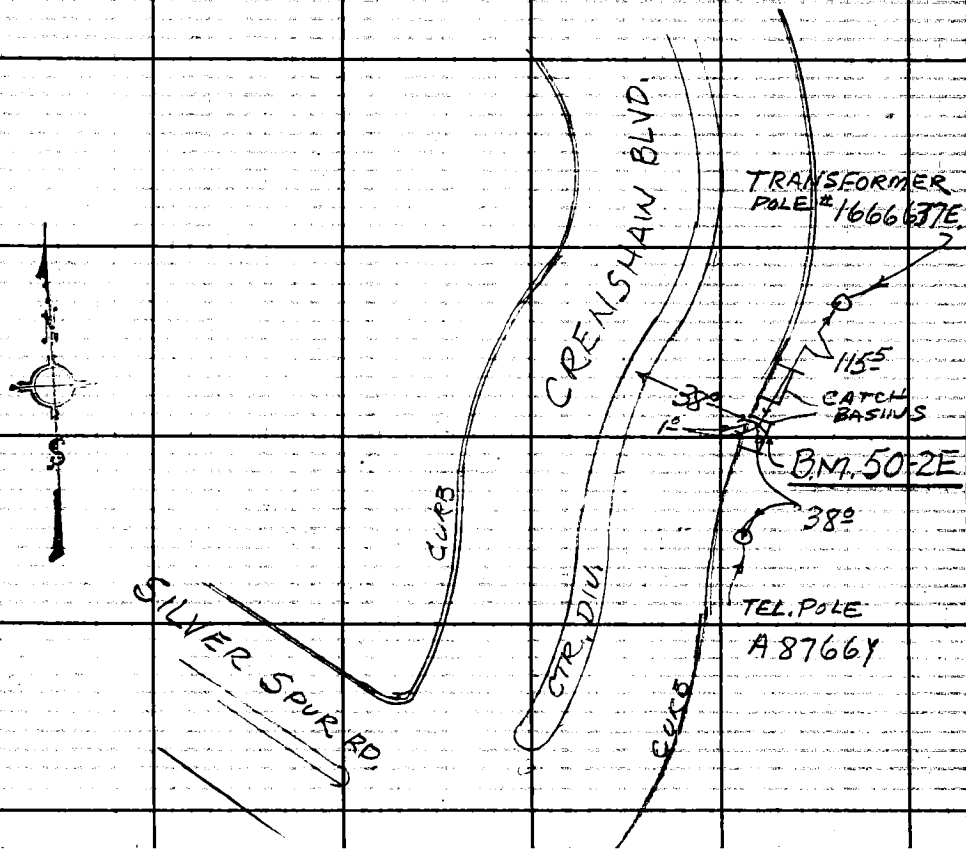

PLEASE RETURN TO
LOS ANGELES COUNTY ENGINEER
403 Los Angeles County Engineering Bldg.
Do not extend this side of this line.

Note: Any Additions or Changes on This Sheet Must Be Made or Circled in Red Ink With Date and Name of Person Making Change.

Notes Ck'd by	Survey of L.A. Co. Precise Level Net
Map No.	JN 0301.0 E Tape Std °F
Office Work	Surveyed by F. E. Brooks
Checked	Notes F. E. Brooks Date 20 Aug 65
Date	Indexed C. J. GALLI

F. B. 3704 PG. 15

BM 50-3A

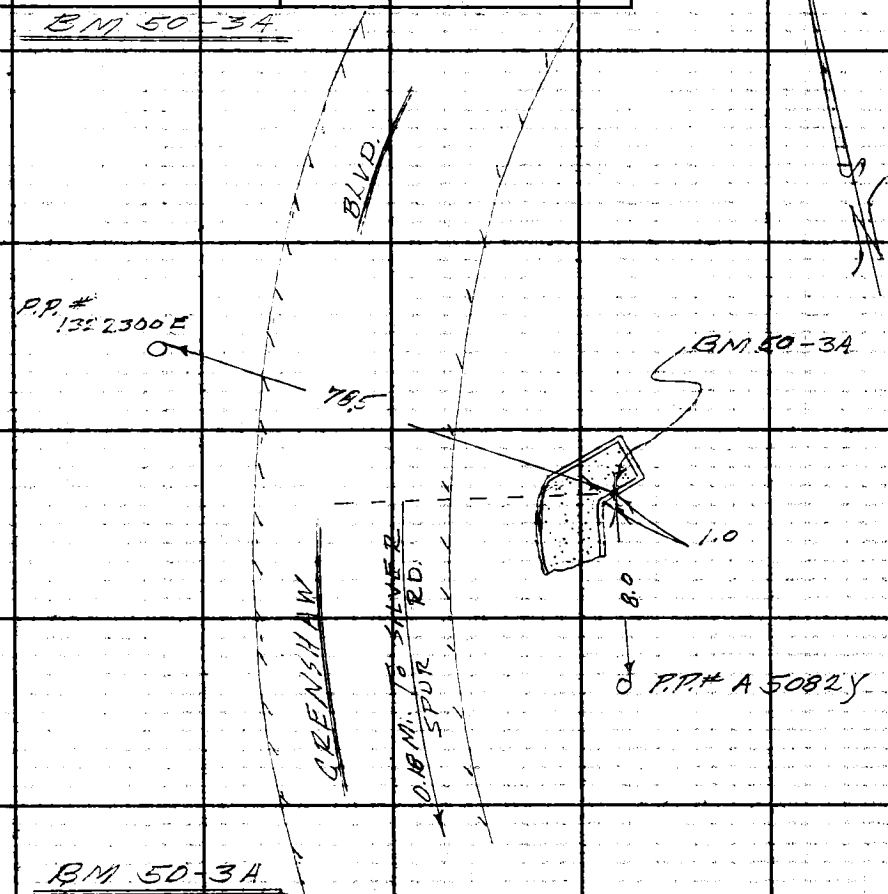

BM 50-3A

The mark is on CRENSHAW BLVD E'ly side 0.18 Mi. N'ly of SILVER SPUR RD. The mark is a L.A. Co. Engr. 2½" Button Brass Cap Cemented into the top of the S'ly wall of a Storm drain catch basin 1.0 ft E'ly of the W'ly end of the wall. The mark is stamped BM 50-3A RE 5869 1965 The mark is 78.5 ft. SE'ly of P.P.# 1322300E 8.0 " N'ly " " " A 5082Y

NOT RECOVERED 3-30-70 G.E.D.

Note: Any Additions or Changes on This Sheet Must Be Made or Circled in Red Ink With Date and Name of Person Making Change.

Do not extend this side of this line.

PLEASE RETURN TO
LOS ANGELES COUNTY ENGINEER
403 LOS ANGELES COUNTY ENGINEERING BLDG.

76F3095 CE #310 6/63

F. B. 3704 PG. 16

B.M. 50-3B

CRENSHAW BLVD. 1.15 MILES SOUTH OF PALOS VERDES DR. NORTH, 0.15 MI. NORTH OF SILVER SPUR RD., 39 FEET WEST OF CENTERLINE, 1 FOOT WEST OF THE WEST CURB, 87.4 FEET NORTH OF POWER POLE NO. 1729806E, IN TOP OF THE NORTH END OF A CONC. STORM DRAIN CATCH BASIN, SET A 2 3/4 INCH "COUNTY ENGINEER" BRASS DISC STAMPED "BM 50-3B 1970 R.E. 5869" WITH SMALL BUTTON.

RECOVERED 12-9-74 C.E.D.

COUNTY ENGINEER BM 50-3B 1970 R. E. 5869

PLEASE RETURN TO
LOS ANGELES COUNTY ENGINEER
403 Los Angeles County Engineering Bldg.
Do not extend this side of this line.
Note: Any Additions or Changes on This Sheet Must Be Made or Circled in Red Ink With Date and Name of Person Making Change.

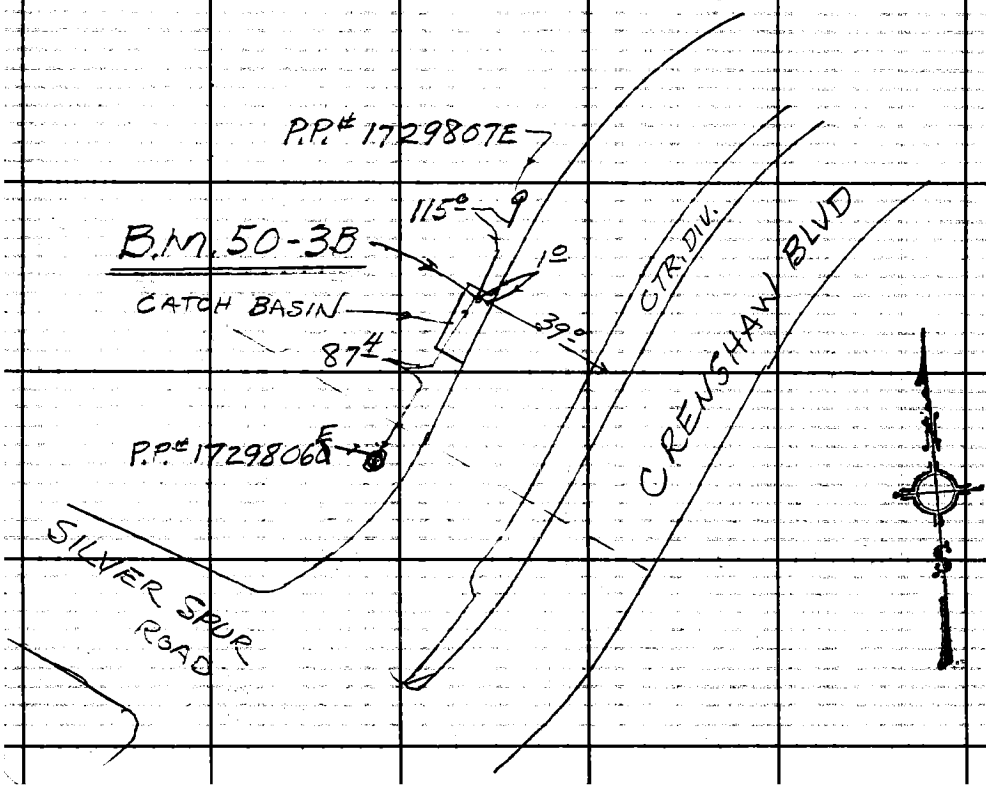

Notes Ck'd by	Survey of L.A. Co. Precise Level Net
Map No.	JN 0301.02 Tape Std °F
Office Work	Surveyed by R. E. Brooks
Checked	Notes E. E. Brooks Date 21 May 65
Date	Indexed C. J. GALLI

F. B. 370-4 PG. 17

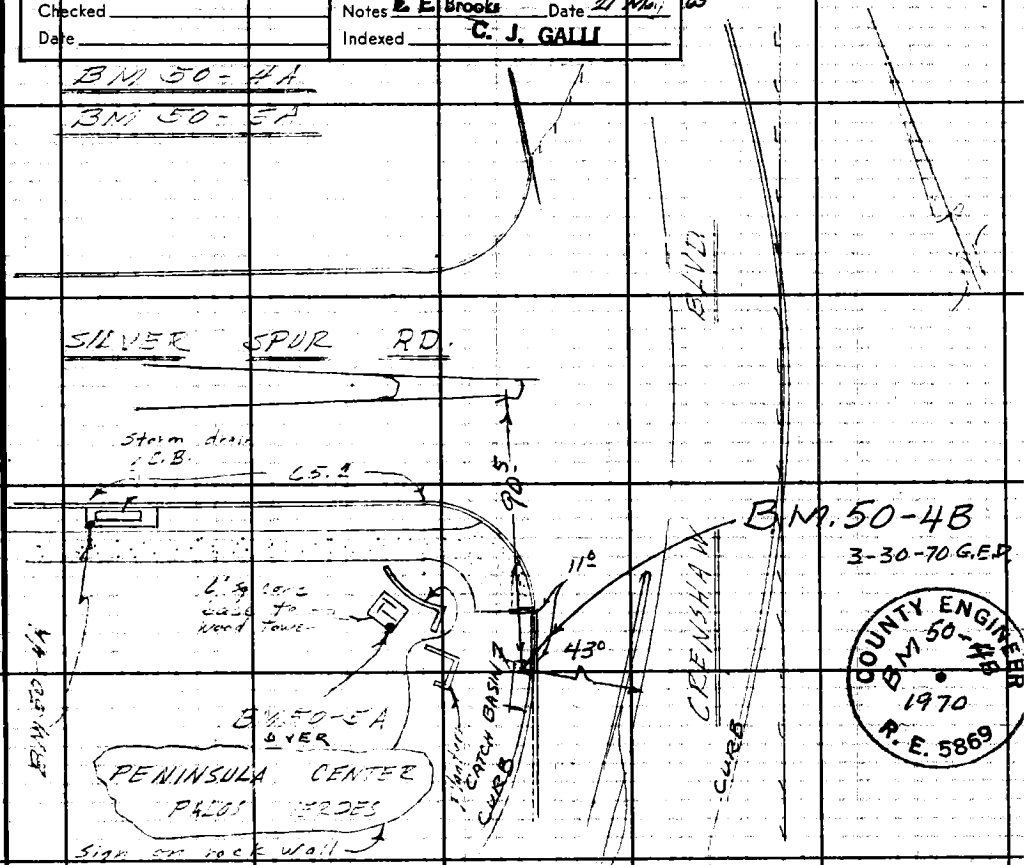

BM 50-4A

The mark is at CRENSHAW BLVD and SILVER SPUR RD. S.W. Cor. The mark is a L.A. Co. Engr. 2½" Brass Cap cemented into the S.W. Cor. of a Storm Drain C.B. 65.2 ft W. of west end. C.R. The mark is stamped BM 50-4A

RE 5869 1965

NOT RECOVERED 3-30-70 G.E.D.

3-30-70 G.E. DREIER

B.M. 50-4B

CRENSHAW BLVD. AND SILVER SPUR ROAD, S.W. COR., 11 FEET SOUTH OF THE SOUTH END OF THE CURB RETURN, 90.5 FT. SOUTH AND 43 FT. WEST OF CENTERLINES, IN THE NORTH END AND TOP OF A CONC STORM DRAIN CATCH BASIN, SET 2¾" A COUNTY ENGINEER" BRASS DISC STAMPED B.M. 50-4B 1970 R.E. 5869" WITH SMALL BUTTON

RECOVERED 12-9-74 G.E.D.

Note: Any Additions or Changes on This Sheet Must be Made or Circled in Red Ink With Date and Name of Person Making Change.

PLEASE RETURN TO LOS ANGELES COUNTY ENGINEER 403 LOS ANGELES COUNTY ENGINEERING BLDG.

Do not extend this side of this line.

76F309S CE #310 6/63

F. B. 3704 PG. 28

BM 50-5A

The mark is at CRENSHAW BLVD and SILVER SPUR RD. S.W. Cor. The mark is a L.A. C. Engr. 2½ Button Brass Cap cemented into the S'ly cor. of a 6 ft. sq. conc. base for a wooden monument S.W'ly of a rock wall with the sign PENINSULA CENTER on the wall. PALOS VERDES

The mark is stamped BM 50-5A RE 5869 1965

NOT RECOVERED 3-30-70, WOODEN MON. & CONC. BASE OK BUT NO EVIDENCE OF B.M. ?? G.E.D.

3-30-70 G.E.D.

B.M. 50-5B

CRENSHAW BLVD., SOUTH SIDE, ABOUT 395 FEET NORTHEAST OF INDIAN PEAK ROAD, IN TOP OF A CONC. RETAINING WALL AT THE BACK OF THE SIDEWALK, 1 FOOT FROM THE EAST END OF THE WALL, SET A 2¾ INCH "COUNTY ENGINEER" BRASS DISC STAMPED "BM 50-5B 1970 R.E. 5869" WITH SMALL BUTTON

RECOVERED 12-7-74 G.E.D.

COUNTY ENGINEER BM 50-5B 1970 R.E. 5869

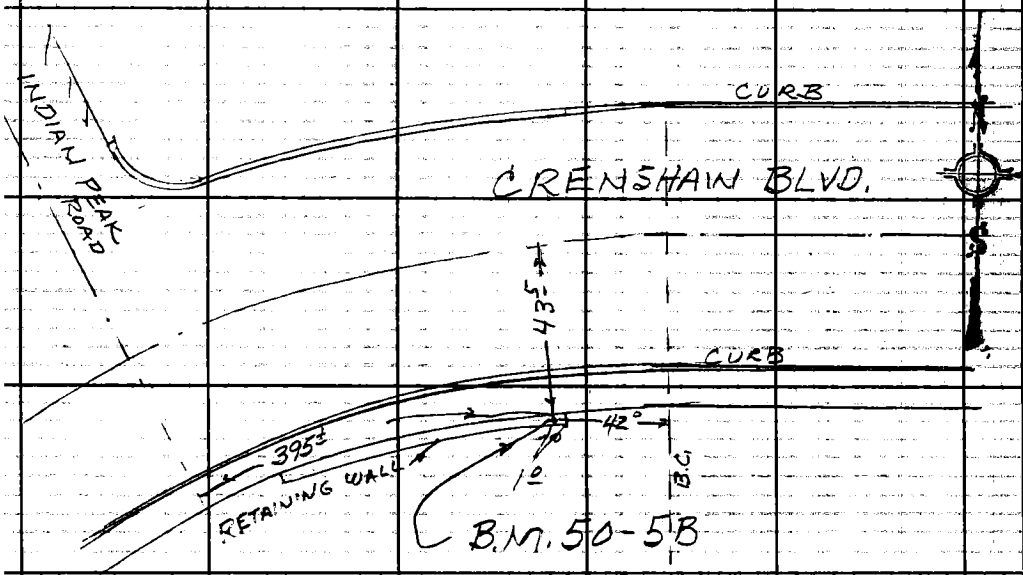

PLEASE RETURN TO
LOS ANGELES COUNTY ENGINEER
403 Los Angeles County Engineering Bldg.
Do not extend this side of this line.
Note: Any Additions or Changes on This Sheet Must Be Made or Circled in Red Ink With Date and Name of Person Making Change.

Notes Ck'd by	Survey of L.A. Co. Precise Level Net
Map No.	JN 2301.02 Tape Std °F
Office Work	Surveyed by F. E. Brooks
Checked	Notes E. E. Brooks Date 24 May 65
Date	Indexed C. J. GALTI

F. B. 370 & PG. 19



BM 50-6A

The mark is on CRENSHAW BLVD N. Side 0.10 Mi. NE'ly of INDIAN PEAK RD. The mark is a L.A. Co. Engr 2 1/2" Button Brass Cap set in Conc. 7" below Top of curb in a well and protected by a cast iron cover marked COUNTY ENGINEER MONUMENT. The mark is stamped BM 50-6A RE 5869 1965 The mark is

155.0 ft. E of P.P. #1283171E
26.7 " W " " " #1283170E
67.5 " N.W. " " " #1318777E

NOT RECOVERED 3-30-70 G.E.D.

Note: Any Additions or Changes on This Sheet Must be Made or Circled in Red Ink With Date and Name of Person Making Change.

Do not extend this side of this line.

PLEASE RETURN TO
LOS ANGELES COUNTY ENGINEER
403 LOS ANGELES COUNTY ENGINEERING BLDG.

76F3085 CE #310 6.63

Notes Ck'd by	Survey of L.A. Co. Precise Level Net
Map No.	JN 0301.0 Tape Std °F
Office Work	Surveyed by E. Brooks
Checked	Notes E. Brooks Date 24 May 65
Date	Indexed E. L. GALLE

F. B. 3704 PG. 21

BM 50-6B

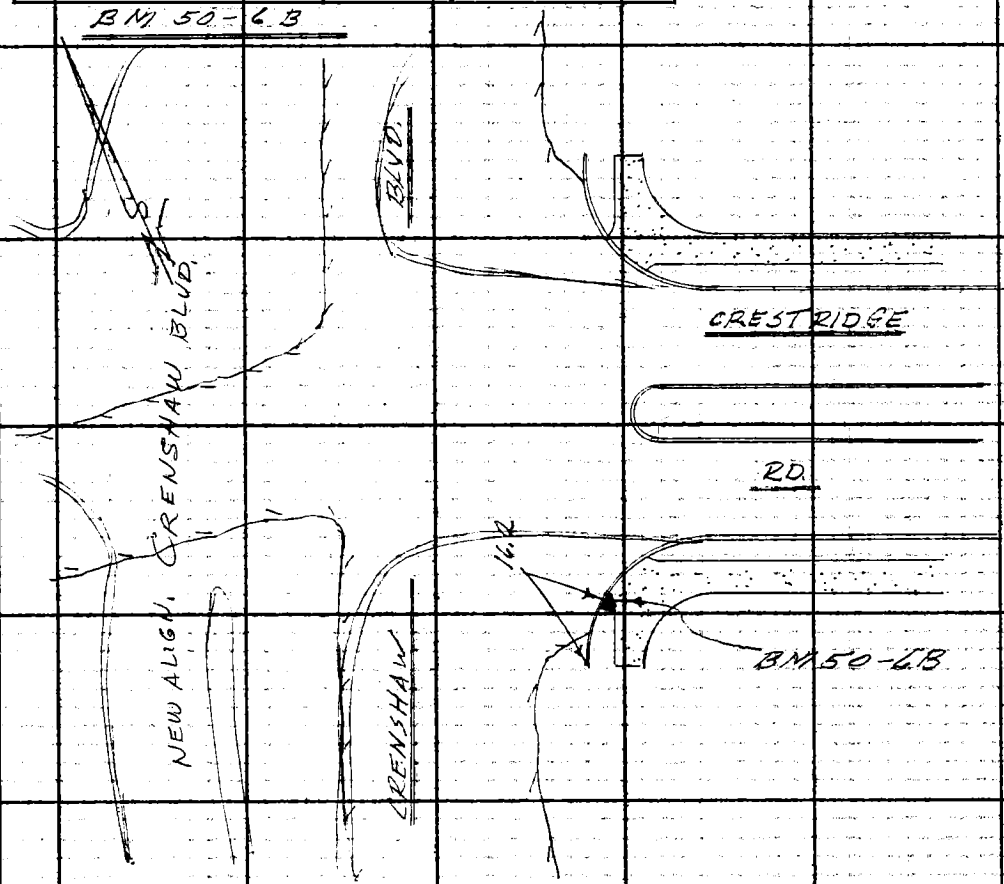

BM 50-6B

The mark is at CRENSHAW BLVD and CREST RIDGE RD. S.E. Cor. The mark is a L.A. Co. Engr. 2½" Button Brass Cap set in conc. 10" below the top of the curb in a well protected by a cast iron cover marked COUNTY ENGINEER MONUMENT. The mark is stamped BM 50-6B RE 5869 1965 and is 16.2 ft N. of S. end C.R. at intersection of the curb and the walk.

THE MARK WAS NOT RECOVERED, LOCATION INDEFINITE, 3-30-70 G.E.D.

Note: Any Additions or Changes on This Sheet Must be Made or Circled in Red Ink With Date and Name of Person Making Change.

Do not extend this side of this line.

PLEASE RETURN TO
LOS ANGELES COUNTY ENGINEER
403 LOS ANGELES COUNTY ENGINEERING BLDG.

76F3095 CE #310 6/63

F. B. 3704 PG. 22

3-30-70 G.E.DREIER

B.M. 50-6D

CRENSHAW BLVD., IN CENTER DIVIDER, 345 FEET SOUTH OF CRESTRIDGE ROAD, IN TOP OF A RAISED CONCRETE PILLAR AT THE NORTH END OF A CONCRETE RETAINING WALL, SET A 2¾ INCH "COUNTY ENGINEER" BRASS DISC STAMPED "B.M 50-6D 1970 RE 5869" WITH SMALL BUTTON

RECOVERED 12-9-74

COUNTY ENGINEER
B.M. 50-6D
1970
R. E. 5869

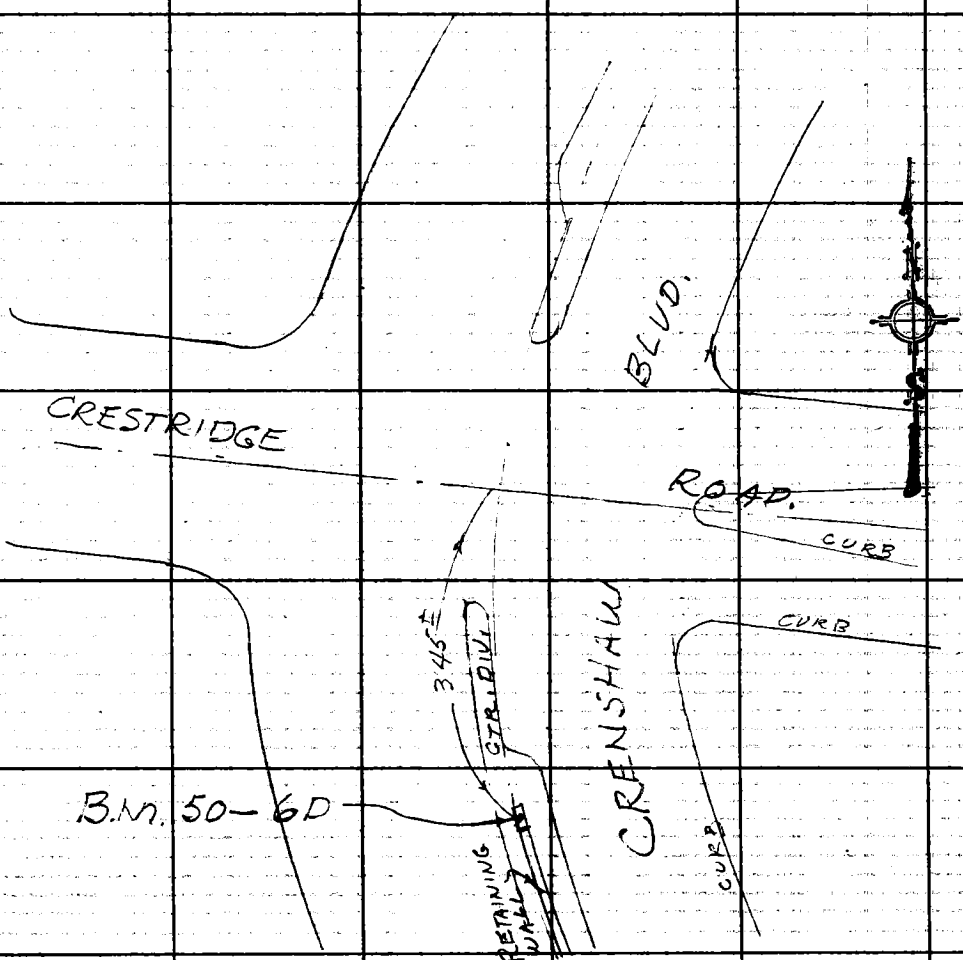

PLEASE RETURN TO
LOS ANGELES COUNTY ENGINEER
403 Los Angeles County Engineering Bldg.

Do not extend this side of this line.

Note: Any Additions or Changes on This Sheet Must be Made or Circled in Red Ink With Date and Name of Person Making Change.

Notes Ck'd by	Survey of L.A. Co. Precise Level Net
Map No.	JN 03 01. 02 Tape Std °F
Office Work	Surveyed by E. E. Brooks
Checked	Notes E. E. Brooks Date 31 May 05
Date	Indexed C. J. GALLI

F. B. 3704 PG. 23

BM 50-6C

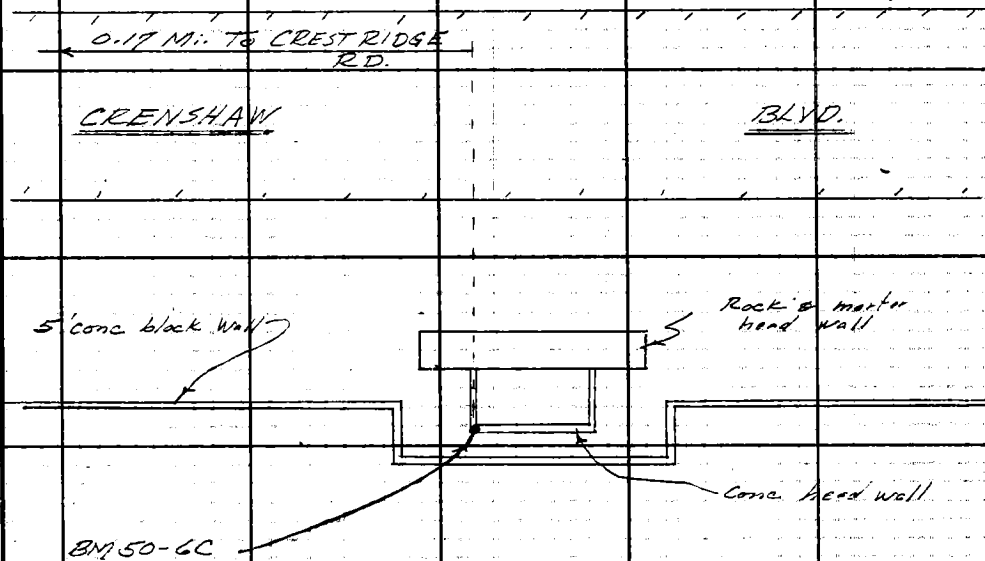

BM 50-6C

The mark is on CRENSHAW BLVD S. side 0.17 mi. S'ly of CREST RIDGE RD. The mark is a L.A. Co. Engr. 2½ Button Brass Cap cemented into the W'ly end of a conc headwall, at the S.W. cor. of a large catch basin. The mark is stamped

BM 50-6C RE5869 1965
NOT RECOVERED 3-30-70 G.E.D.

Note: Any Additions or Changes on This Sheet Must Be Made or Circled in Red Ink With Date and Name of Person Making Change.

Do not extend this side of this line.

PLEASE RETURN TO
LOS ANGELES COUNTY ENGINEER
403 LOS ANGELES COUNTY ENGINEERING BLDG.

76F3085 CE #310 6-83

Notes Ck'd by ____	Survey of L.A. Co. Precise Level Net
Map No. ____	JN 0301-02 Tape ____ Std ____ °F
Office Work ____	Surveyed by ____
Checked ____	Notes ____ Date ____
Date ____	Indexed ____

F. B. 3704 PG. 25

BM 50-7

B.M. description per F.B. 2400-13 OK 21 May 65 F.E.B.

B.M. 50-7 4-20-70 G.E. DREIER

CRENSHAW BLVD. AND CREST ROAD, NORTH EAST CORNER, ABOUT 102 FEET EAST AND 39.5 FEET NORTH OF CENTERLINES, 1.5 FT. BACK OF WALK, 24.6 FEET EAST OF EAST END OF CURB RETURN, FOUND A 2¾ INCH "COUNTY ENGINEER" BRASS CAP STAMPED "B.M. 50-7 1956 R.E. 5869" WITH BUTTON IN TOP OF A 12" SQUARE CONC. POST, PER F.B. 2400-13, ABOUT 4 INCHES HIGHER THAN SIDEWALK GRADE. NOTE-CONC. IS CHIPPED AND MON. LEANS TO N.W. BUT IS FIRM.

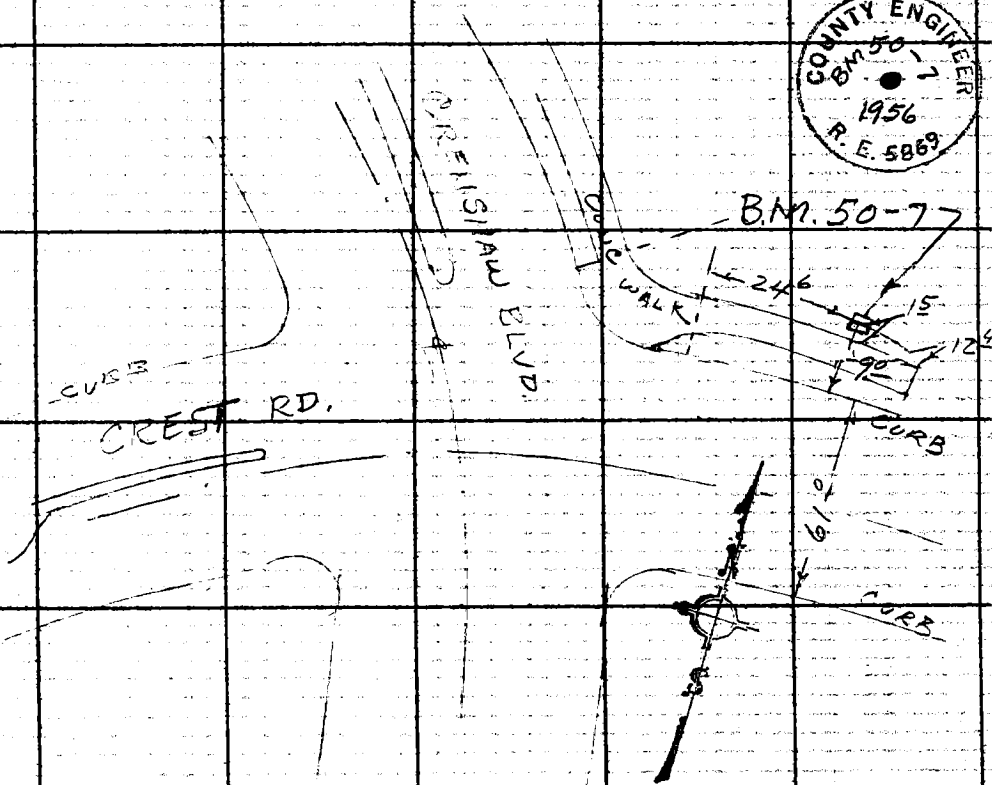

Note: Any Additions or Changes on This Sheet Must Be Made or Circled in Red Ink With Date and Name of Person Making Change.

Do not extend this side of this line.

PLEASE RETURN TO
LOS ANGELES COUNTY ENGINEER
403 LOS ANGELES COUNTY ENGINEERING BLDG.

76F3095 CE #310 6/63

Notes Ck'd by	Survey of L.A. Co. Precise Level Net
Map No.	JN 0301.02 Tape Std °F
Office Work	Surveyed by E. E. Brooks
Checked	Notes E. E. Brooks Date 21 May 65
Date	Indexed C. J. GALLI

F. B. 3704 PG. 27

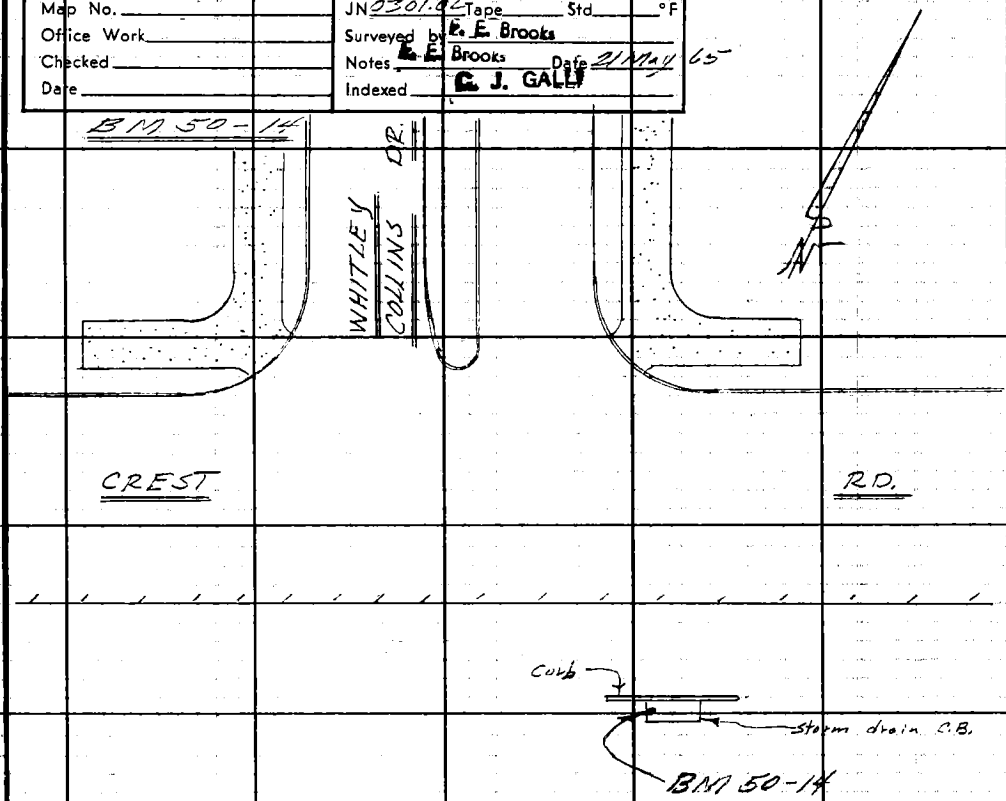

BM 50-14

The mark is at CREST RD and WHITLEY COLLINS DR. on the S side of Crest Rd. The mark is a L.A.C. Engr. 2 1/2" Brass Cap cemented into the S end of a storm drain C.B. The mark is stamped BM 50-14 RE 5869 1965

NOT RECOVERED 3-30-70 G.E. DREIER SEE NEXT PAGE (28)

Note: Any Additions or Changes on This Sheet Must be Made or Circled in Red Ink With Date and Name of Person Making Change.

Do not extend this side of this line.

PLEASE RETURN TO
LOS ANGELES COUNTY ENGINEER
403 LOS ANGELES COUNTY ENGINEERING BLDG.

76F3095 CE #310 6-63

F. B. 3704 PG. 28

3-30-70 G.E.DREIER

B.M. 50-14A

CREST ROAD AND WHITLEY COLLINS DR., SOUTHEAST CORNER, 41 FT SOUTH AND 131.5 FEET EAST OF CENTERLINES, 1 FOOT SOUTH OF THE SOUTH CURB IN THE TOP OF THE NORTHEAST CORNER OF A CONC. STORM DRAIN CATCH BASIN, SET A 2 3/4 INCH "COUNTY ENGINEER" BRASS DISC STAMPED "BM 50-14A 1970 R.E.5869" WITH A SMALL BUTTON.

RECOVERED 12-10-74 G.E.D.

COUNTY ENGINEER BM 50-14A 1970 R.E. 5869

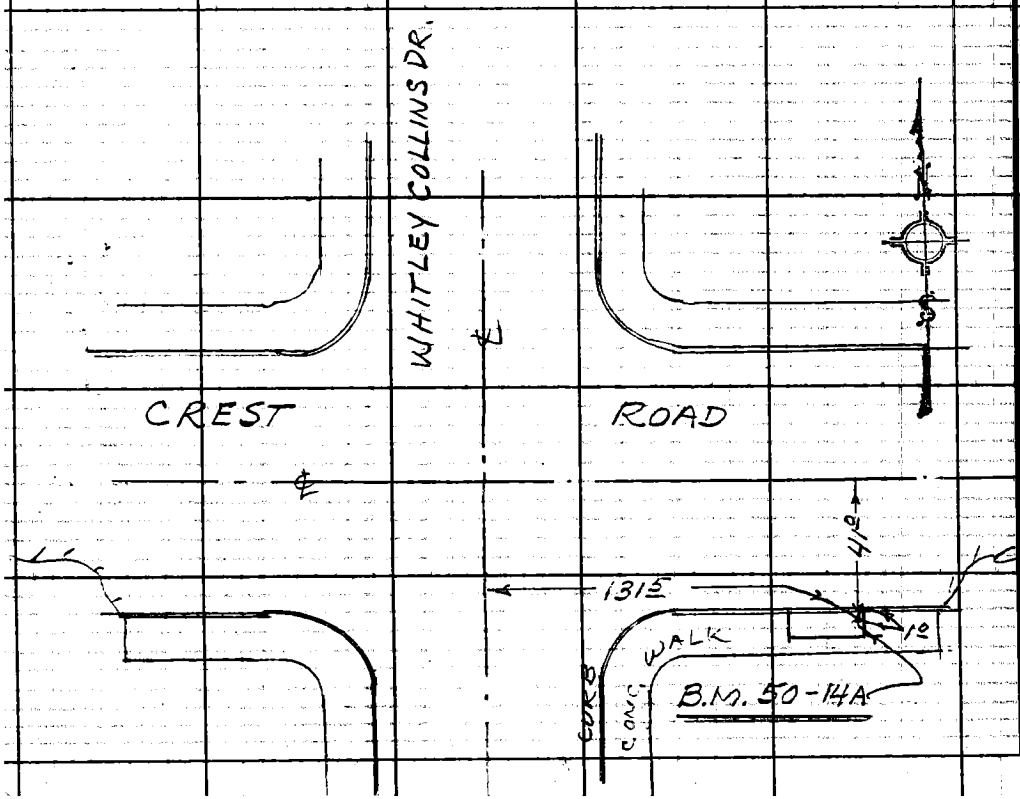

PLEASE RETURN TO
LOS ANGELES COUNTY ENGINEER
403 Los Angeles County Engineering Bldg.
Do not extend this side of this line.

Note: Any Additions or Changes on This Sheet Must be Made or Circled in Red Ink With Date and Name of Person Making Change.

Notes Ck'd by	Survey of L.A. Co. Precise Level Net
Map No.	JN 2301.02 Tape Std °F
Office Work	Surveyed by E. E. Brooks
Checked	Notes E. E. Brooks Date 21 May 65
Date	Indexed C. J. GALLI

F. B. 3704 PG. 29

BM 50-15 SAN PEDRO HILLS G5A

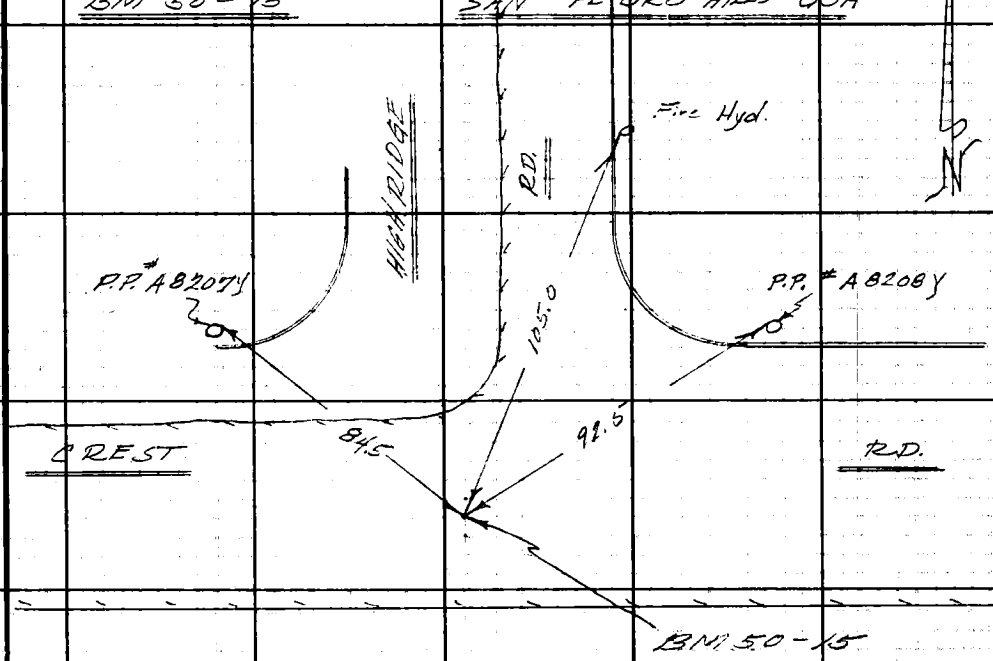

BM 50-15 SAN PEDRO HILLS G5A

The mark is at CREST RD. and HIGH RIDGE RD. & Inter. The mark is a L.A. Co. Survey Control System 4" Brass Triangulation disk set in conc. 8" d'n protected by a cast iron cover marked COUNTY ENGINEER MONUMENT. The mark is stamped SAN PEDRO HILLS G5A RE 5869 1962 The mark is

845 ft S.E. of P.P.# A8207Y on the N.W. Cor. W. end C.R.
105.0 " S.W. " Fire Hyd. " " N.E. " N of N end C.R.
92.5 " " " P.P.# A8208Y " " " " E. end C.R.

OK 3-30-70 G.E.D.
RECOVERED 12-10-74 G.E.D.

Note: Any Additions or Changes on This Sheet Must be Made or Circled in Red Ink With Date and Name of Person Making Change.

Do not extend this side of this line.

PLEASE RETURN TO
LOS ANGELES COUNTY ENGINEER
403 LOS ANGELES COUNTY ENGINEERING BLDG.

76F3095 CE #310 6-63

204

Notes Ck'd by	Survey of L.A. Co. Precise Level Net
Map No.	JN 0301.02 Tape Std °F
Office Work	Surveyed by F. E. Brooks
Checked	Notes E. E. Brooks Date 21 May 65
Date	Indexed C. J. GALLO

F. B. 3704 PG. 31

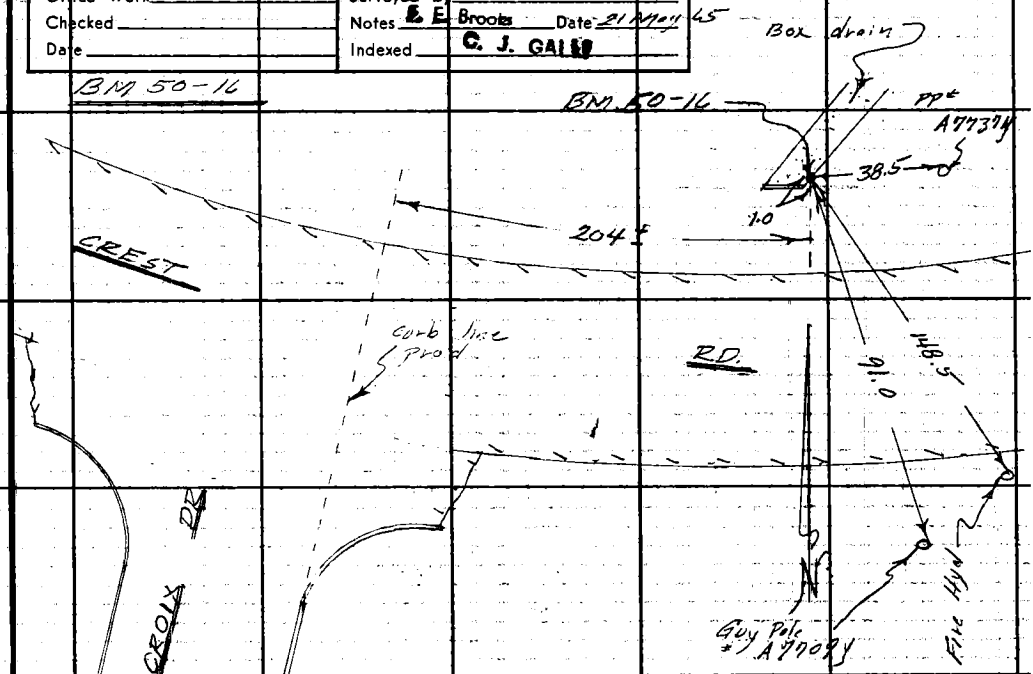

BM 50-16

The mark is on CREST RD. N. side 204±ft E'ly of the E curb of LA CROIX DR. produced N. The mark is a L.A. Co. Engr. 2½" Brass cap cemented in the E'ly wall of a box drain 1.0 ft N. of the S curb face. The mark is stamped BM 50-16. RE 5869 1965. The mark is

38.5 ft. W of P.P. # A7737Y
148.5 " N.W. " Fire Hyd.
91.0 " " " " Guy Pole #A7709Y

OK 3-30-70 G.E.D.
RECOVERED 12-10-74 G.E.D.

Note: Any Additions or Changes on This Sheet Must be Made or Circled in Red Ink With Date and Name of Person Making Change.

Do not extend this side of this line.

PLEASE RETURN TO
LOS ANGELES COUNTY ENGINEER
403 Los Angeles County Engineering Bldg.

76F3099 CE #310 6-63

Notes Ck'd by
Map No.
Office Work
Checked
Date

Survey of L.A. Co. Precise Level Net
JN 03 01 02 Tape Std °F
Surveyed by E. E. Brooks
Notes E. E. Brooks Date 24 May 65
Indexed C. J. GALFI

F. B. 3704 PG. 33

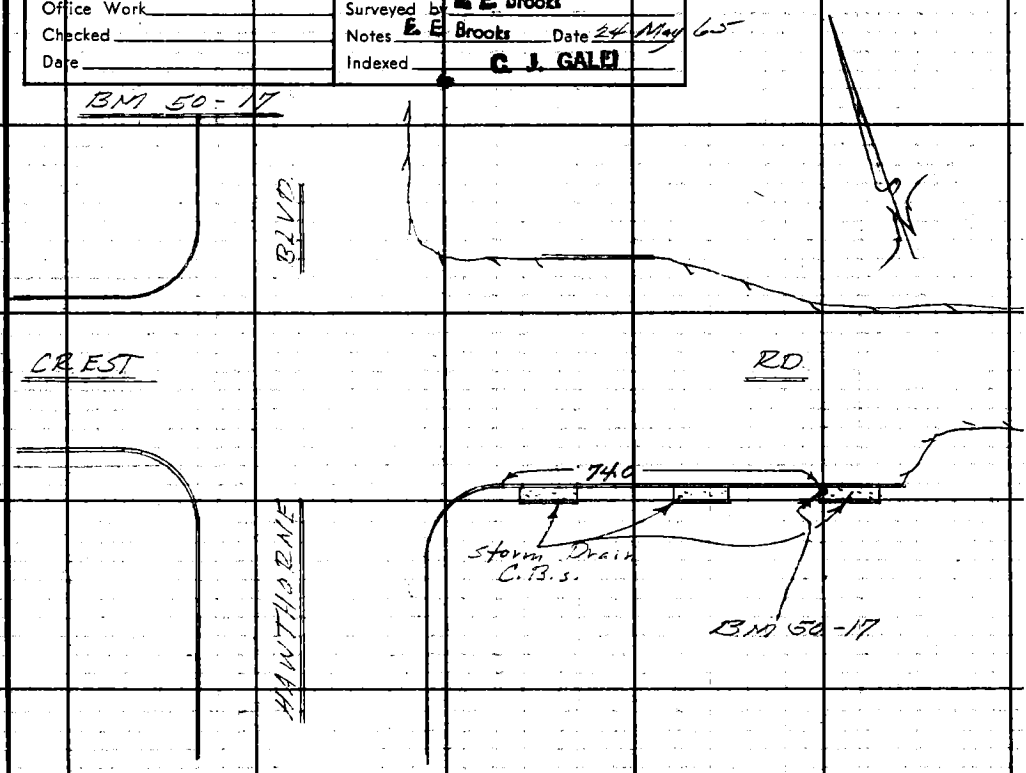

BM 50-17

The mark is at CREST RD and HAWTHORNE BLVD S.E. Cor. The mark is a L.A. Co Engr. 2½" Brass Cap cemented into the W end of the 3rd S.D. C.B. from the cor. 74.0 ft± E. of E and C.R. The mark is stamped BM 50-17 RE 5869 1965

OK 3-30-70 G.E.D.

RECOVERED 12-10-70 G.E.D.

Note: Any Additions or Changes on This Sheet Must be Made or Circled in Red Ink With Date and Name of Person Making Change.

Do not extend this side of this line.

PLEASE RETURN TO
LOS ANGELES COUNTY ENGINEER
403 LOS ANGELES COUNTY ENGINEERING BLDG.

76F809S CE #310 6-63

Notes Ck'd by	Survey of L.A. Co. Precise Level Net
Map No.	JN 0301.02 Tape Std °F
Office Work	Surveyed by F. E. Brooks
Checked	Notes E. E. Brooks Date 24 May 65
Date	Indexed C. J. GALE

F. B. 3704 Pg. 35

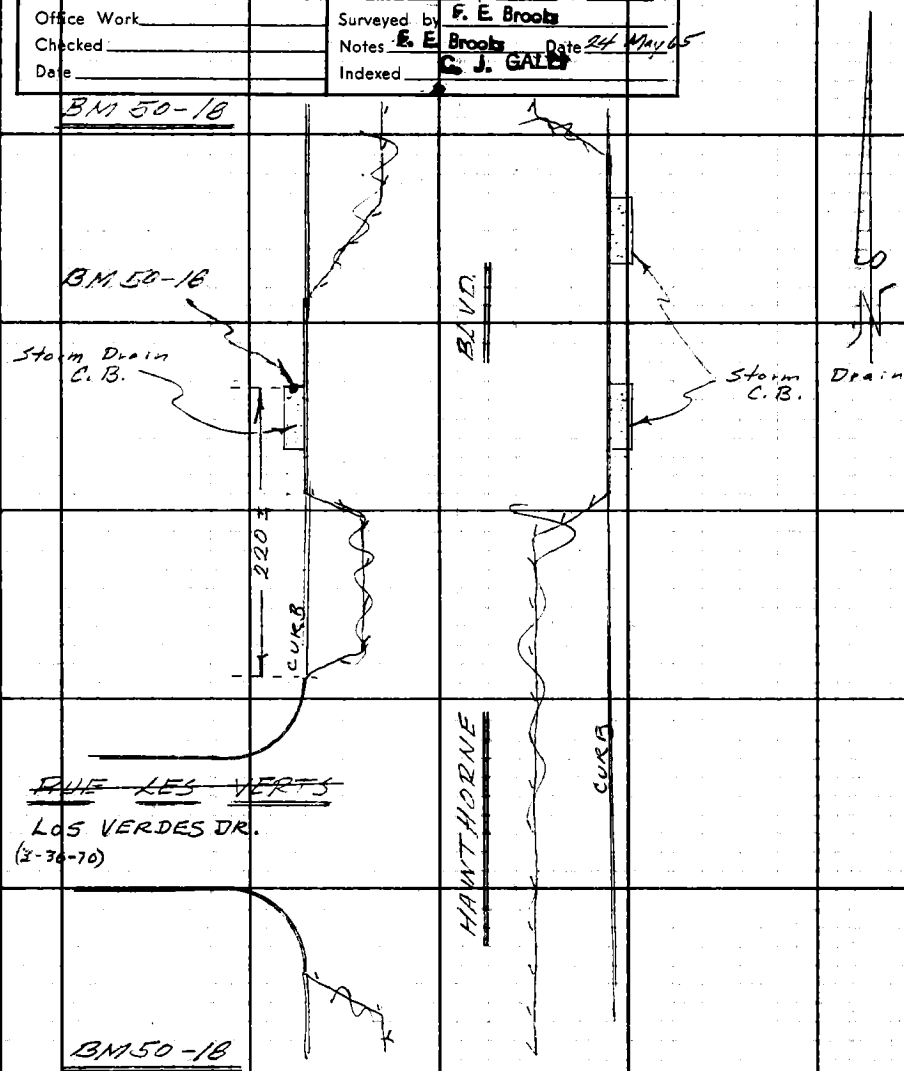

The mark is on HAWTHORNE BLVD. W. side near RUE LES VERTS. The mark is a L.A. Co. Engr. 2½" Brass Cap cemented into the N. end of a Storm Drain C.B. 220 ft± N. of N end C.R. of the N.W. cor. of RUE LES VERTS. The mark is stamped

BM 50-18 RE 5869 1965

OK 3-30-70 G.E.D.
RECOVERED 12-10-74 G.E.D.

Note: Any Additions or Changes on This Sheet Must be Made or Circled in Red Ink With Date and Name of Person Making Change.

Do not extend this side of this line.

PLEASE RETURN TO
LOS ANGELES COUNTY ENGINEER
403 LOS ANGELES COUNTY ENGINEERING BLDG.

76F509S CE #310 6-63

Notes Ck'd by	Survey of L.A. Co. Precise Level Net
Map No.	JN 0301.02 Tape Std °F
Office Work	Surveyed by R. E. Brooks
Checked	Notes K. M. Kapp Date 25 May 65
Date	Indexed

F. B. 3704 PG. 37

BM 50-19

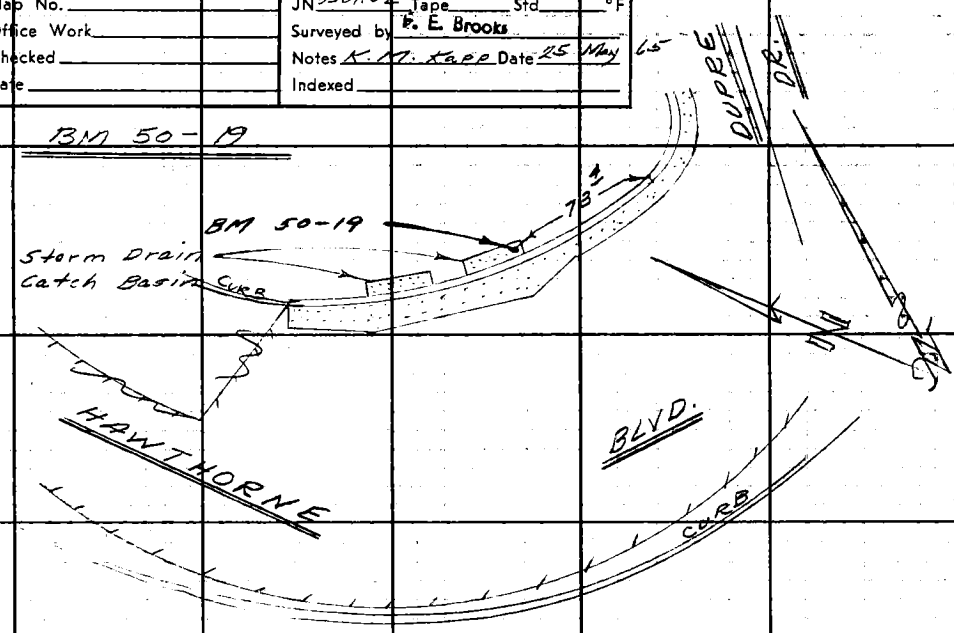

BM 50-19

The Mark is near the Ints. of HAWTHORNE BLVD. (N'ly. side) & DUPRE DR. The Mark is 73.4 Ft. W'ly. of the W'ly. end C.R. at the N.W. Cor. of St. Ints. The Mark is a 2½" L.A. County Engineer Brass Cap cemented into the E'ly. end of a conc. Storm Drain Catch Basin, the E'ly. one of two catch basins. The Mark is stamped "BM 50-19 1965 R.E. 5869".

OK 3-30-70 G.E.D.

RECOVERED 12-10-74 G.E.D.

Note: Any Additions or Changes on This Sheet Must be Made or Circled in Red Ink With Date and Name of Person Making Change.

Do not extend this side of this line.

PLEASE RETURN TO
LOS ANGELES COUNTY ENGINEER
403 LOS ANGELES COUNTY ENGINEERING BLDG.

76F3095 CE #310 6-63

F. B. 3704 PG. 38

4-3-70 G.E. DREIER

B.M. 50-19A

HAWTHORNE BLVD, 0.2 mi. S'LY FROM DUPREE DR., AT S'LY DRIVEWAY TO LOS VERDES PLAYGROUND AREA, ON CENTERLINE, 52.5 S'LY AND 19.1 FEET N'LY OF ENDS OF CENTER DIVIDER, FOUND A 1½ INCH IRON PIPE, CONC. PLUG WITH "L.A. CO. RD. DEPT." TAG FLUSH WITH THE PAVEMENT. (ELEV. ON N.W. RIM OF PIPE, HIGHEST PART)

RECOVERED 12-10-74 G.E.D.

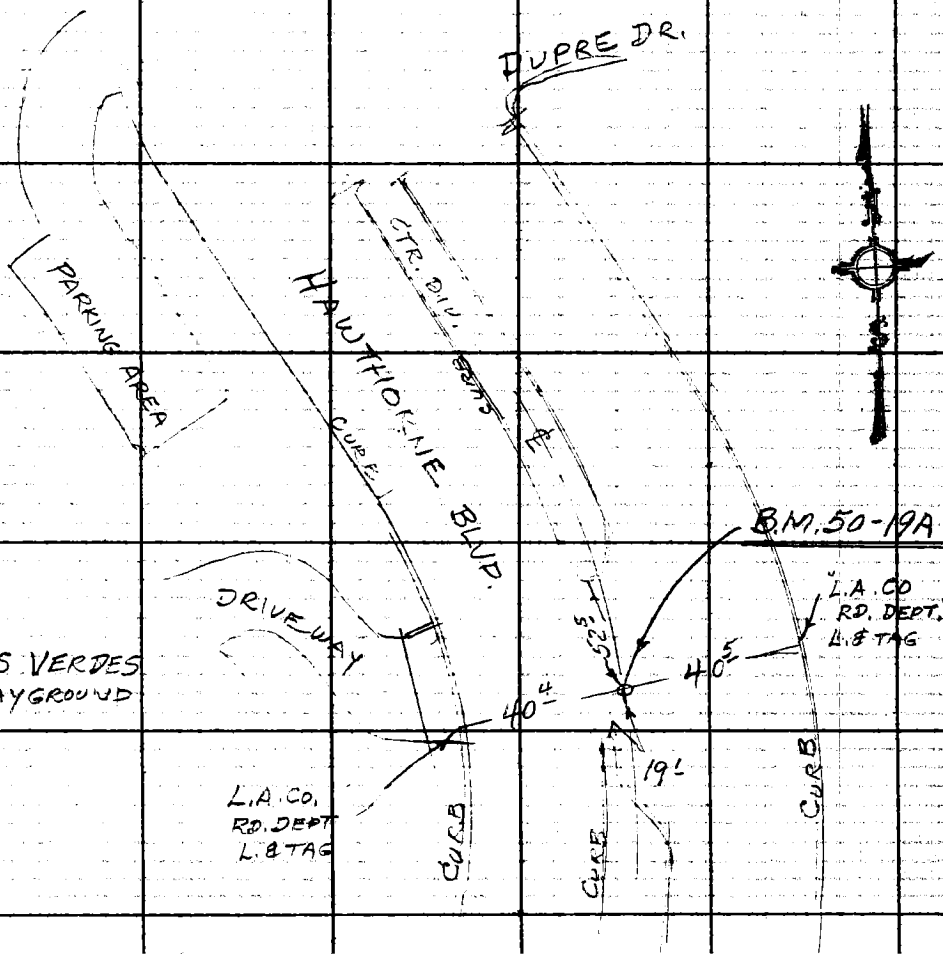

PLEASE RETURN TO
LOS ANGELES COUNTY ENGINEER
403 Los Angeles County Engineering Bldg.
Do not extend this side of this line.
Note: Any Additions or Changes on This Sheet Must Be Made or Circled in Red Ink With Date and Name of Person Making Change.

Notes Ck'd by	Survey of L.A. Co. Precise Level Net	F. B. 3704 PG. 39
Map No.	JN 0301.02 Tape Std °F	
Office Work	Surveyed by E. E. Brooks	
Checked	Notes E. E. Brooks Date 26 May 65	
Date	Indexed E. J. Gallup	

BM 50-20

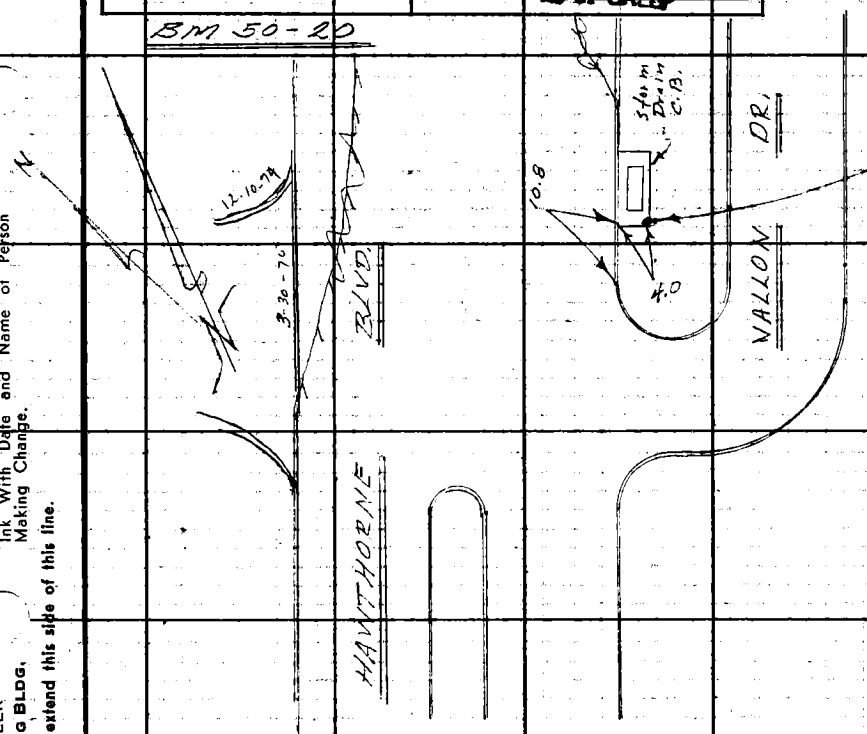

BM 50-20

The mark is on HAWTHORNE BLVD and VALLON DR. N.E. Cor. The mark is a L.A. Co. Engr. 2½" Brass Cap cemented into the S.E. Cor. of a Storm Drain C.B. 10.8' N. of N. end C.R. and 4.0' back of the curb.

The mark is stamped BM 50-20 RE 5869 1965

OK 3-30-70 G.E.D.

RECOVERED 12-10-74

Note: Any Additions or Changes on This Sheet Must be Made or Circled in Red Ink With Date and Name of Person Making Change.

Do not extend this side of this line.

PLEASE RETURN TO
LOS ANGELES COUNTY ENGINEER
403 LOS ANGELES COUNTY ENGINEERING BLDG.

76F309S CE #310 6-63

Notes Ck'd by	Survey of L.A. Co. Precise Level Net	F. B. 3704 PG. 41
Map No.	JN 0501.02 Tape Std °F	
Office Work	Surveyed by F. E. Brooks	
Checked	Notes E. E. Brooks Date 26 May 65	
Date	Indexed C. J. GALLI	

BM 50-21

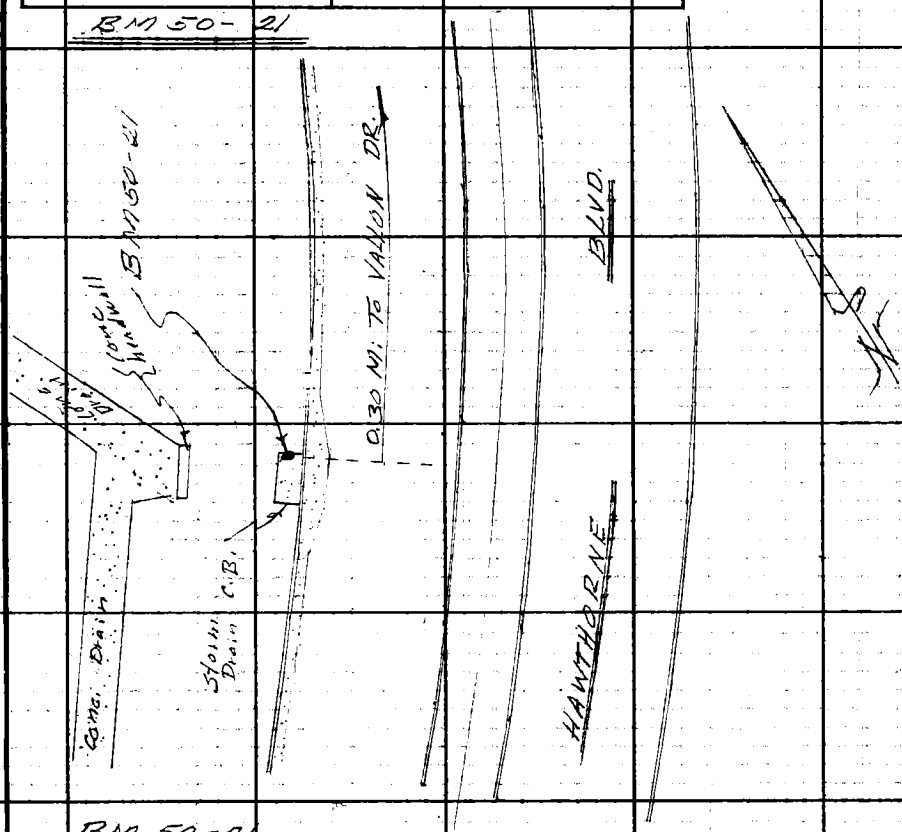

BM 50-21

The mark is on HAWTHORNE BLVD W'ly side 0.30 Mi. S'ly of VALLON DR. The mark is a L.A. Co. Engr. 2½" Brass Cap cemented into the NW'ly cor of a Storm Drain C.B. and is stamped. BM 50-21 RE 5869 1965

OK 3-30-70 G.E.D.
RECOVERED 12-16-74 G.E.D.

Note: Any Additions or Changes on This Sheet Must be Made or Circled in Red Ink With Date and Name of Person Making Change.

Do not extend this side of this line.

PLEASE RETURN TO
LOS ANGELES COUNTY ENGINEER
403 LOS ANGELES COUNTY ENGINEERING BLDG.

76F3098 CE #310 6-83

Notes Ck'd by	Survey of L.A. Co. Precise Level Net
Map No.	JN 0301.02 Tape Std °F
Office Work	Surveyed by E. E. Brooks
Checked	Notes E. E. Brooks Date 5-26-65
Date	Indexed C. J. GALLY

F. B. 3714 PG. 43

BM 50-22

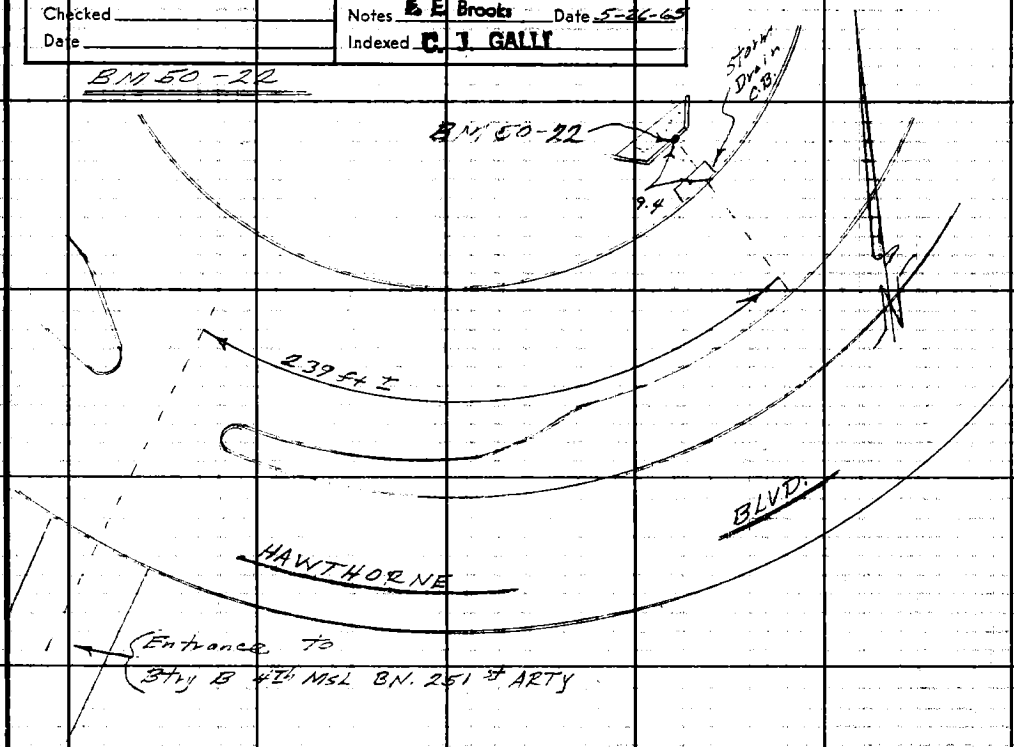

BM 50-22

The mark is on HAWTHORNE BLVD N'ly side 239 ft ± NE'ly of the Entrance To BTRY 'B' 4th MSL BN. 251st ARTY. The mark is a L.A. Co. Engr. 2½" Brass Cap cemented into the top of a conc. head wall. 9.4 ± ft. behind the curb and 1.0 ft. above the curb. The mark is stamped

BM 50-22 RE 5.869 1965

O K 3-30-70 - G.E.D.
RECOVERED 12-16-74 G.E.D.
RECOVERED 3-1-77 L.W. BONES

Note: Any Additions or Changes on This Sheet Must be Made or Circled in Red Ink With Date and Name of Person Making Change.

Do not extend this side of this line.

PLEASE RETURN TO
LOS ANGELES COUNTY ENGINEER
403 Los Angeles County Engineering Bldg.

76F309S. CE #310 6-63

Notes Ck'd by	Survey of L.A. Co. Precise Level Net
Map No.	JN 030/.02 Tape Std °F
Office Work	Surveyed by E. E. Brooks
Checked	Notes E. E. Brooks Date 26 May 65
Date	Indexed C. J. GALLI

F. B. 3704 PG. 45

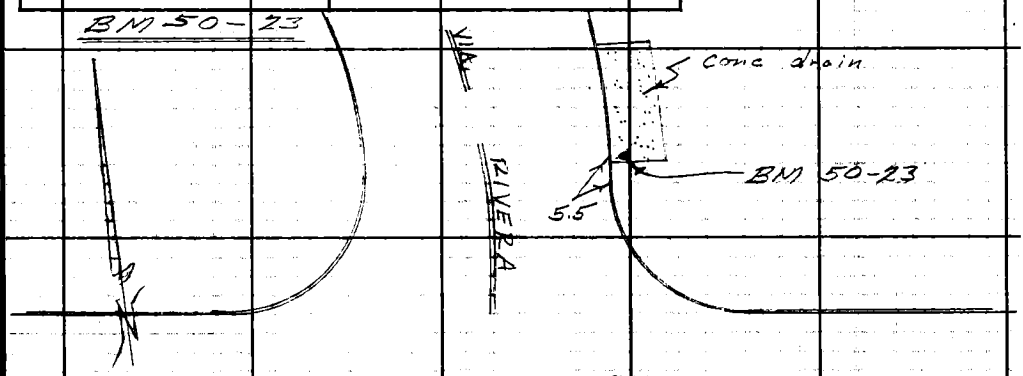

BM 50-23

The mark is at HAWTHORNE BLVD and VIA RIVERA N.E. Cor. The mark is a L.A. Co. Engr. 2½" Brass Cap cemented into the S.W. Cor. of a conc drain 5.5 ft N. of N. end. C.R. The mark is stamped BM 50-23 RE 5869 1965

OK 3-30-70 G.E.D.

RECOVERED 12-10-74 GED.

RECOVERED 3-1-77 LW Jones

Note: Any Additions or Changes on This Sheet Must be Made or Circled in Red Ink With Date and Name of Person Making Change.

Do not extend this side of this line.

PLEASE RETURN TO
LOS ANGELES COUNTY ENGINEER
403 LOS ANGELES COUNTY ENGINEERING BLDG.

76F309S CE #310 6-63

Notes Ck'd by	Survey of L.A. CO PRECISE LEVEL NET
Map No.	JN 0301.02 Tape Std °F
Office Work	Surveyed by G.E. DREIER
Checked	Notes Date
Date	Indexed H E OTT JUL 10 70

F. B. 3704 PG. 47

B.M. 50-8

DESCRIPTION PER F.B. 2400-14 OK 4-13-70 G.E.D.

Note: Any Additions or Changes on This Sheet Must be Made or Circled in Red Ink With Date and Name of Person Making Change.

Do not extend this side of this line.

PLEASE RETURN TO
COUNTY OF LOS ANGELES
DEPARTMENT OF COUNTY ENGINEER
403 LOS ANGELES COUNTY ENGINEERING BLDG.

76E309S CE#310 3-69

Notes Ck'd by	Survey of L.A.Co.PRECISE LEVEL NET
Map No.	JN 0301.02 Tape Std °F
Office Work	Surveyed by
Checked	Notes Date
Date	Indexed H F OTT JUL 10 '70

F. B. 3704 PG. 49

B.M. 50-9

DESCRIPTION PER F.B. 2400-15 OK 4-13-70 G.E.D.

Note: Any Additions or Changes on This Sheet Must be Made or Circled in Red Ink With Date and Name of Person Making Change.

Do not extend this side of this line.

PLEASE RETURN TO
COUNTY OF LOS ANGELES
DEPARTMENT OF COUNTY ENGINEER
403 LOS ANGELES COUNTY ENGINEERING BLDG.

76F309s CE#310 3-69

Notes Ck'd by
Map No.
Office Work
Checked
Date

Survey of L.A. CO. PRECISE LEVELNET
JN 0301.02 Tape Std °F
Surveyed by G.E. DREIER
Notes Date
Indexed H F OTT 10 70

F. B. 3704 PG. 51

LINE 50, T.B.M. #11
DESCRIPTION PER F.B. 2400-15 OK 4-13-70 G.E.D.

Note: Any Additions or Changes on This Sheet Must be Made or Circled in Red Ink With Date and Name of Person Making Change.

Do not extend this side of this line.

PLEASE RETURN TO
COUNTY OF LOS ANGELES
DEPARTMENT OF COUNTY ENGINEER
403 LOS ANGELES COUNTY ENGINEERING BLDG.

76F309S CE#310 3-69

Notes Ck'd by	Survey of L.A.Co. PRECISE LEVEL NET
Map No.	JN 0301.02 Tape Std °F
Office Work	Surveyed by
Checked	Notes Date
Date	Indexed H. E. OTT JUL 10 '70

F. B. 3704 PG. 53

B.M. 50-10

DESCRIPTION PER F.B. 2400-16 OK 4-13-70 G.E.D

Note: Any Additions or Changes on This Sheet Must be Made or Circled in Red Ink With Date and Name of Person Making Change.

Do not extend this side of this line.

PLEASE RETURN TO
COUNTY OF LOS ANGELES
DEPARTMENT OF COUNTY ENGINEER
403 LOS ANGELES COUNTY ENGINEERING BLDG.

76F309S CE#310 3-69

Notes Ck'd by	Survey of L.A.Co. PRECISE LEVEL NET
Map No.	JN 0301.02 Tape Std °F
Office Work	Surveyed by G.E. DREIER
Checked	Notes Date
Date	Indexed H. E OTT JUL 10 '70

F. B. 3704 PG. 55

LINE 50, T.B.M. # 12

DESCRIPTION PER F.B. 2400-17 OK 4-13-70 G.E.D

Note: Any Additions or Changes on This Sheet Must be Made or Circled in Red Ink With Date and Name of Person Making Change.

Do not extend this side of this line.

PLEASE RETURN TO
COUNTY OF LOS ANGELES
DEPARTMENT OF COUNTY ENGINEER
403 LOS ANGELES COUNTY ENGINEERING BLDG.

16F309S CE#310 3-69

Notes Ck'd by	Survey of L.A. Co. PRECISE LEVEL NET
Map No.	JN 0301.02 Tape Std °F
Office Work	Surveyed by
Checked	Notes Date
Date	Indexed H. E OTT 10 70

F. B. 3704 PG. 57

LINE 50, T.B.M. #13

DESCRIPTION PER F.B. 2400-17 OK 4-13-70 G.E.D

Note: Any Additions or Changes on This Sheet Must be Made or Circled in Red Ink With Date and Name of Person Making Change.

Do not extend this side of this line.

PLEASE RETURN TO
COUNTY OF LOS ANGELES
DEPARTMENT OF COUNTY ENGINEER
403 LOS ANGELES COUNTY ENGINEERING BLDG.

76F309S CE#310 3-69

Notes Ck'd by	Survey of L.A. Co. PRECISE LEVELNET F. B. 3704 PG. 59
Map No.	JN 030102 Tape Std °F
Office Work	Surveyed by
Checked	Notes Date
Date	Indexed H. E. OTT JUL 10 70

B.M. 50-11

DESCRIPTION PER F.B. 2400-17 OK 4-14-70 G.E. DREIER

Note: Any Additions or Changes on This Sheet Must be Made or Circled in Red Ink With Date and Name of Person Making Change.

PLEASE RETURN TO
COUNTY OF LOS ANGELES
DEPARTMENT OF COUNTY ENGINEER
403 LOS ANGELES COUNTY ENGINEERING BLDG.

Do not extend this side of this line.

76F309S CE#310 3-69

Notes Ck'd by	Survey of L.A.Co. PRECISE LEVEL NET
Map No.	JN 0301.02 Tape Std °F
Office Work	Surveyed by
Checked	Notes Date
Date	Indexed H. F. OTV JUL 10 70

F. B. 3704 PG. 61

LINE 50, T.B.M. # 14

DESCRIPTION PER F.B. 2400-17 OK 4-13-70 G.E.D.

Note: Any Additions or Changes on This Sheet Must be Made or Circled in Red Ink With Date and Name of Person Making Change.

Do not extend this side of this line.

PLEASE RETURN TO
COUNTY OF LOS ANGELES
DEPARTMENT OF COUNTY ENGINEER
403 LOS ANGELES COUNTY ENGINEERING BLDG.

76F309S CE#310 3-69

Notes Ck'd by	Survey of L.A.Co. PRECISE LEVEL NET
Map No.	JN 0301.02 Tape Std °F
Office Work	Surveyed by
Checked	Notes Date
Date	Indexed H. E OTT JUL 10 70

F. B. 3704 PG. 63

B.M. 50-12 (UNSTABLE ON PORTUGUESE BEND LANDSLIDE)

DESCRIPTION PER F.B. 2400-18 OK 4-13-70 G.E.D.

Note: Any Additions or Changes on This Sheet Must be Made or Circled in Red Ink With Date and Name of Person Making Change.

Do not extend this side of this line.

PLEASE RETURN TO
COUNTY OF LOS ANGELES
DEPARTMENT OF COUNTY ENGINEER
403 LOS ANGELES COUNTY ENGINEERING BLDG.

76F309S CE#310 3-69

Notes Ck'd by	Survey of L.A. Co. PRECISE LEVEL NET
Map No.	JN 03402 Tape Std °F
Office Work	Surveyed by
Checked	Notes Date
Date	Indexed H. E OTT JU 10 '70

F. B. 3704 PG. 65

B.M. 50-13

DESCRIPTION PER F.B. 2400-22 OK 4-13-70 G.E.D.

Note: Any Additions or Changes on This Sheet Must be Made or Circled in Red Ink With Date and Name of Person Making Change.

Do not extend this side of this line.

PLEASE RETURN TO
COUNTY OF LOS ANGELES
DEPARTMENT OF COUNTY ENGINEER
403 LOS ANGELES COUNTY ENGINEERING BLDG.

16F309S CE#310 3-69

Notes Ck'd by	Survey of L.A. Co. Precise Level Net
Map No.	JN Tape Std °F
Office Work	Surveyed by F. E. Brooks
Checked	Notes F. E. Brooks Date
Date	Indexed C. J. GALLE JUN 25 '65

F. B. 3704 PG. 89

J.N. 0301.02

L.A. COUNTY PRECISE

LEVEL NET

LINE No. 54

BENCH MARK DESCRIPTIONS

Note: Any Additions or Changes on This Sheet Must be Made or Circled in Red Ink With Date and Name of Person Making Change.

Do not extend this side of this line.

PLEASE RETURN TO
LOS ANGELES COUNTY ENGINEER
403 LOS ANGELES COUNTY ENGINEERING BLDG.

76F3099 CE #310 6-63

Notes Ck'd by	Survey of L.A. Co. Precise Level Net
Map No.	JN Tape Std °F
Office Work	Surveyed by F. E. Brooks
Checked	Notes Date
Date	Indexed C. J. GALLI

F. B. 3704 PG. 91

BM 54-1

BM description per F.B. 2433-7 OK 8 June 1945 F.E.B.

Recovered per description Jun-1970 J. Randall

RECOVERED PER DESCRIPTION 7-24-74 C.K. LINO

Note: Any Additions or Changes on This Sheet Must be Made or Circled in Red Ink With Date and Name of Person Making Change.

Do not extend this side of this line.

PLEASE RETURN TO
LOS ANGELES COUNTY ENGINEER
403 LOS ANGELES COUNTY ENGINEERING BLDG.

76F3099 CE #310 6-63

Notes Ck'd by	Survey of L.A. Co. Precise Level Net
Map No.	JN 0301.02 Tape Std °F
Office Work	Surveyed by F. E. Brooks
Checked	Notes F. E. Brooks Date 8 June 65
Date	Indexed C. J. GALLI

F. B. 3704 PG. 93

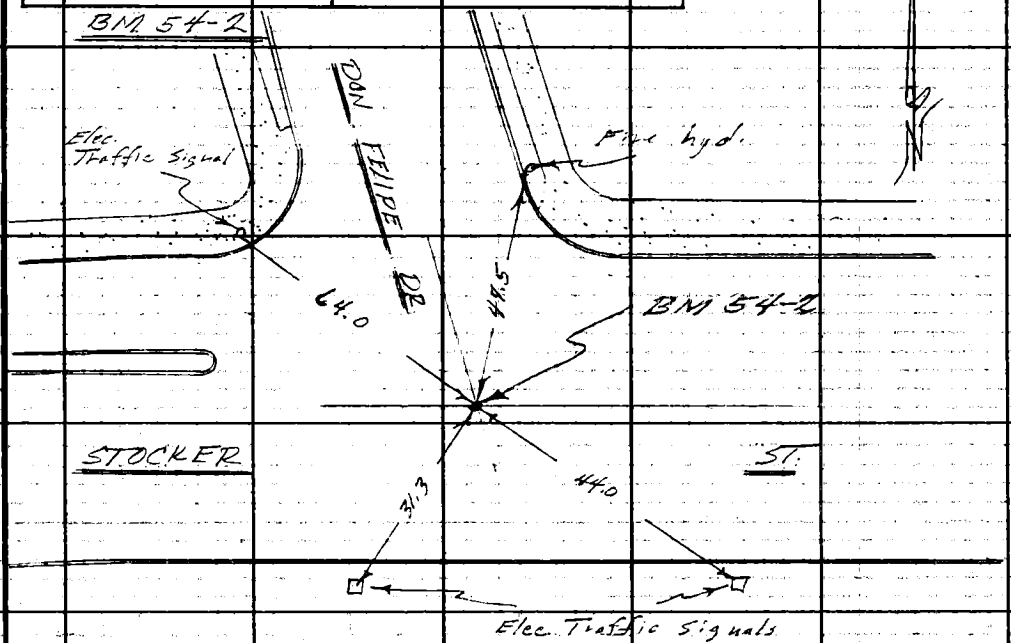

BM 54-2

The mark is at STOCKER ST. and DAN FELIPE DR aprox ℄ inter. The mark is a City of L.A. 3/4" Hex Bar set in conc. 9" dn in a well protected by a cast iron cover marked CITY of L.A. ENGINEERING MONUMENT. The mark is

64.0 ft S.E. of Elec. Traffic Signal on N.W. Cor. W end C.R.
47.5 " S.W. of Fire Hyd. " N.E. " N " " "
44.0 " N.W. " Elec Traffic Signal on S. side of st.
31.3 " N.E. " " " " " " " "

Recovered per description Jun-1970 P.S. Randall
Recovered per description 7-24-74 C.K. Lind

Note: Any Additions or Changes on This Sheet Must be Made or Circled in Red Ink With Date and Name of Person Making Change.

Do not extend this side of this line.

PLEASE RETURN TO
LOS ANGELES COUNTY ENGINEER
403 LOS ANGELES COUNTY ENGINEERING BLDG.

76F2095 CE #310 6-63

Notes Ck'd by	Survey of L.A. Co. Precise Level Net
Map No.	JN 0301.02 Tape Std °F
Office Work	Surveyed by F. E. Brooks
Checked	Notes F. E. Brooks Date 9 June 65
Date	Indexed C. J. GALLI

F. B. 7704 PG. 95

BM 54-3A U.S.C. & G.S. Z-977



BM 54-3A U.S.C. & G.S. Z-977

The mark is on STOCKER ST and PRESIDIO DR. S.W. Cor. The mark is a U.S.C. & G.S. 3½" Brass Bench Mark Disk cemented into the N.E. Cor. of a Storm Drain Catch Basin 15.5 ft. S. of S. end C.R. The mark is stamped Z-977 1924

Recovered per description Jun- 1970 J.B. Randall

Recovered Per Description 7-24-74 C.K. Lind

Note: Any Additions or Changes on This Sheet Must be Made or Circled in Red Ink With Date and Name of Person Making Change.

PLEASE RETURN TO
LOS ANGELES COUNTY ENGINEER
403 LOS ANGELES COUNTY ENGINEERING BLDG.

Do not extend this side of this line.

76F3095 CE #310 6-63

Notes Ck'd by	Survey of L.A. Co. Precise Level Net
Map No.	JN 0301.02 Tape Std °F
Office Work	Surveyed by F. E. Brooks
Checked	Notes F. E. Brooks Date 9 June 65
Date	Indexed C. J. GALLI

F. B. 3704 PG. 97

BM 54-4A

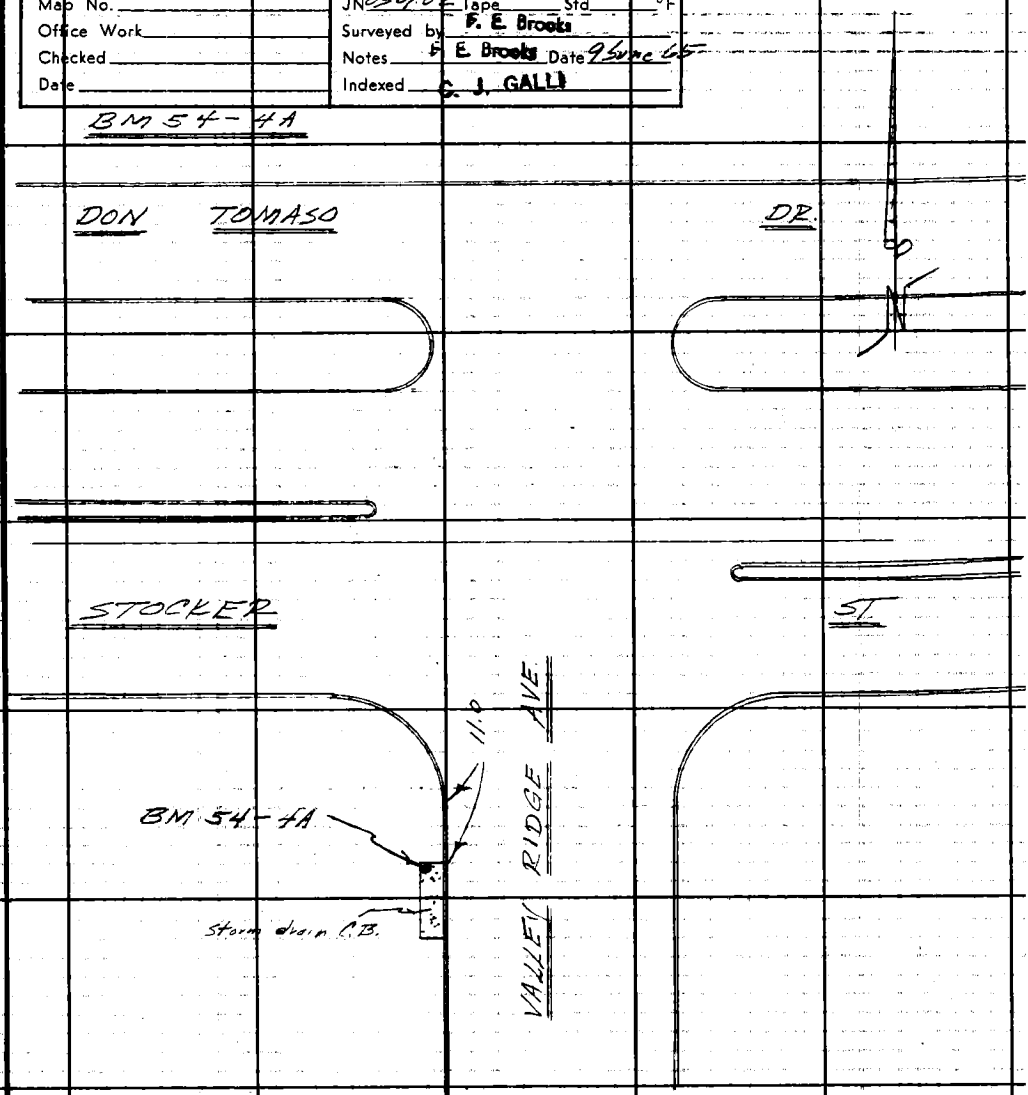

BM 54-4A

The mark is at STOCKER ST and VALLEY RIDGE AVE S.W. Cor. The mark is a L.A. Co. Engr. 2 1/2" Brass Cap cemented into the N.W. Cor. of a Storm Drain Catch Basin 11.0 ft S. of S. end C.B. The mark is stamped BM 54-4A RE 5869 1965

Recovered per description Jun-70 J.D. Randall

Recovered per description 7-24-74 C.K. LINZ

Note: Any Additions or Changes on This Sheet Must be Made or Circled in Red Ink With Date and Name of Person Making Change.

Do not extend this side of this line.

PLEASE RETURN TO
LOS ANGELES COUNTY ENGINEER
403 LOS ANGELES COUNTY ENGINEERING BLDG.

76F309S CE #310 6-63

Notes Ck'd by	Survey of L.A. Co. Precise Level Net
Map No.	JN 0301.02 Tape Std °F
Office Work	Surveyed by F. E. Brooks
Checked	Notes E. E. Brooks Date 9 June 65
Date	Indexed C. J. GALLI

F. B. 3704 PG. 99

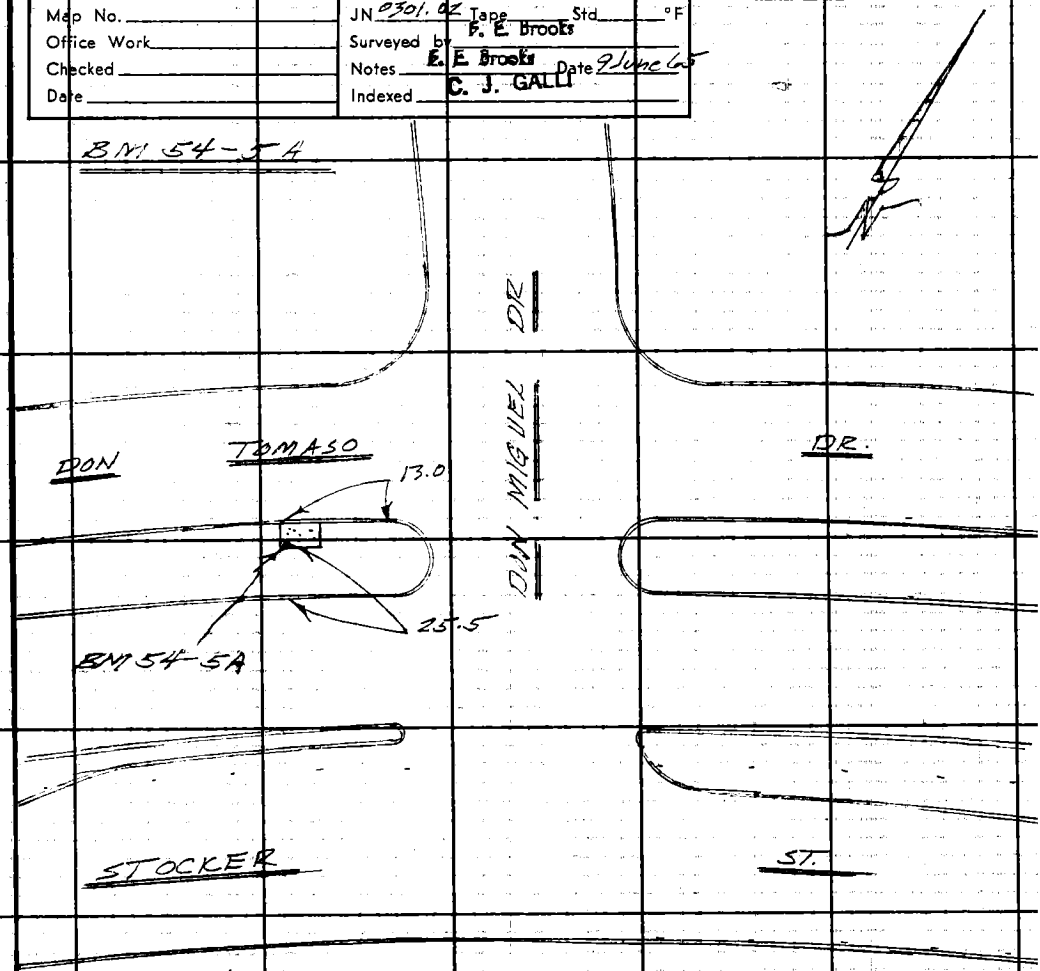

BM 54-5A

The mark is at DON TOMASO DR. and DON MIGUEL DR. S. W. Cor. The mark is a L. A. Co. Engr. 2 1/2" Brass Cap Cemented into the S. W'ly cor. of a storm drain catch basin 13.0 ft S. W'ly. of the W'ly end C.R. and 25.5 ft N. W'ly of the N'ly curb of Stocker St. The mark is stamped BM 54-5A RE 5869 1965

Recovered per description Jun. '70 JB Randall
RECOVERED PER DESCRIPTION 7-24-74 L.K. Lund

Note: Any Additions or Changes on This Sheet Must be Made or Circled in Red Ink With Date and Name of Person Making Change.

Do not extend this side of this line.

PLEASE RETURN TO
LOS ANGELES COUNTY ENGINEER
403 LOS ANGELES COUNTY ENGINEERING BLDG.

76F3095 CE #310 6-63

Notes Ck'd by	Survey of E.A. Co. Precise Level Net	F. B. 3704 PG. 101
Map No.	JN 0301.02 Tape Std °F	
Office Work	Surveyed by F. E. Brooks	
Checked	Notes F. E. Brooks Date 9 June 65	
Date	Indexed C. J. GALLI	

✓d by WDB 12/29/65

BM 54-5B USC & GS Y 977

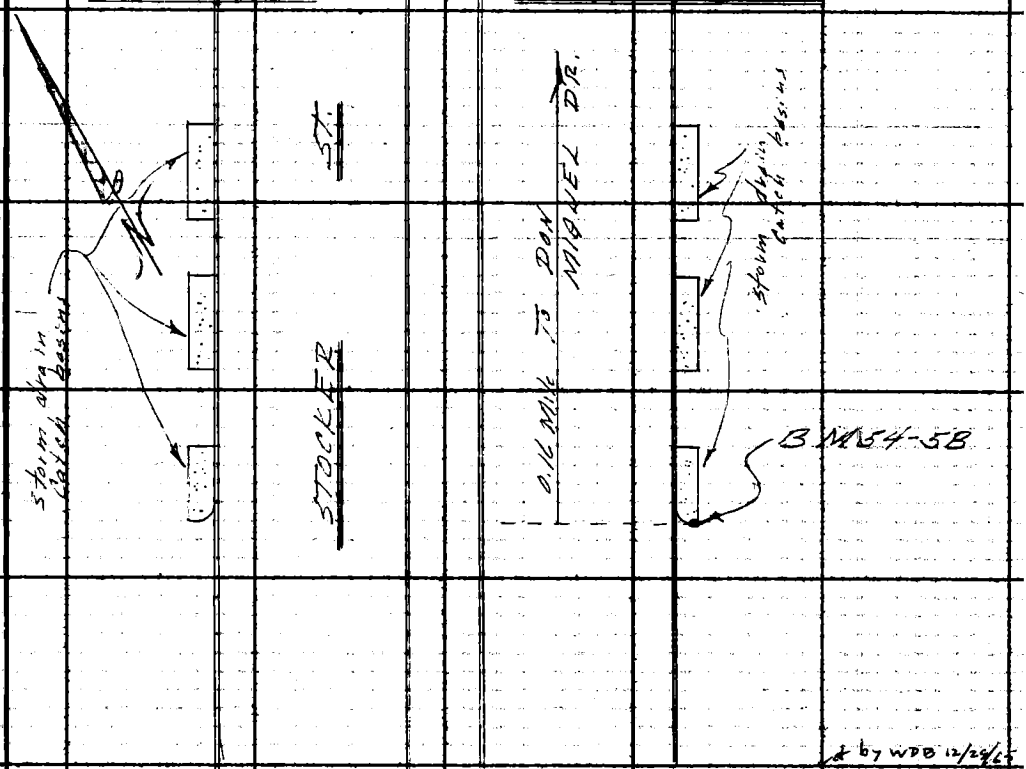

✓d by WDB 12/29/65

BM 54-5B U.S.C. & G.S. Y 977

The mark is on STOCKER ST. E'ly side 0.16 Mile S'ly of DON MIGUEL DR. The mark is a U.S.C. & G.S. 3½" Brass Bench Mark Disk cemented into the S'ly cor. of the S'ly storm drain catch basin of a series of 3 catch basins. The mark is stamped Y 977 1964

Recovered per description Jun-70 J.L. Randall

Recovered per description 7-24-74 C.K. Guib

Note: Any Additions or Changes on This Sheet Must be Made or Circled in Red Ink With Date and Name of Person Making Change.

Do not extend this side of this line.

PLEASE RETURN TO
LOS ANGELES COUNTY ENGINEER
403 LOS ANGELES COUNTY ENGINEERING BLDG.

76F3095 CE #310 6/63

Notes Ck'd by
Map No.
Office Work
Checked
Date

Survey of L.A. Co. Precise Level Net
JN 0301.02 Tape Std °F
Surveyed by F. E. Brooks
Notes F. E. Brooks Date 9 June 65
Indexed C. J. GALLI

F. B. 3704 PG. 103

BM 54-6A L.A. CITY C-12 RESET 1964

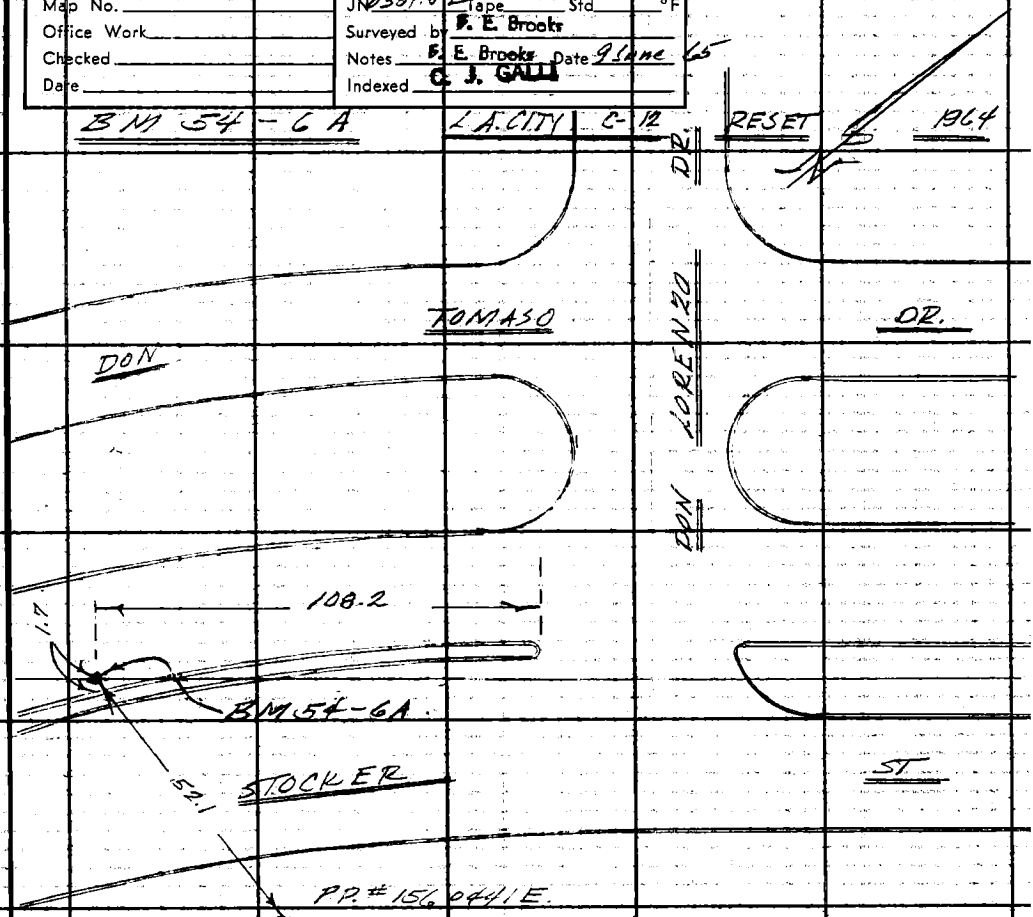

BM 54-6A L.A. CITY C-12 RESET 1964
The mark is on aprox ℄ of STOCKER ST. 108.2 ft. S'ly of the N'ly end of Medium Island at DON LORENZO DR. The mark is a 2½" Brass Disk set in conc. 9" dn. protected by a cast iron cover marked CITY of L.A. ENGINEERING MONUMENT. The mark is stamped L.A. CITY SURVEY C-12 RESET 1964 The mark is 1.7 ft. NW'ly of the NW'ly curb of the medium strip 52.1 " W. " P.P. # 156 044 1 E

Recovered Per description Jun. '70 J. R. Randall
RECOVERED PER DESCRIPTION 7-24-74 C.K. LIND

Note: Any Additions or Changes on This Sheet Must be Made or Circled in Red Ink With Date and Name of Person Making Change.

Do not extend this side of this line.

PLEASE RETURN TO
LOS ANGELES COUNTY ENGINEER
403 LOS ANGELES COUNTY ENGINEERING BLDG.

76F309S CE #310 6/63

Notes Ck'd by	Survey of L.A. Co. Precise Level Net	F. B. 3704 Pg. 105
Map No.	JN Tape Std °F	
Office Work	Surveyed by	
Checked	Notes Date	
Date	Indexed C. J. GALLI	

BM 54-7 Proj. of W & P PBM #171

BM description per F.B. 2433-13 OK 9 June 1965 FEB.

Recovered per description Jun-70 J B Randall

Recovered per description 7-24-74 C K. Lind

Note: Any Additions or Changes on This Sheet Must be Made or Circled in Red Ink With Date and Name of Person Making Change.

Do not extend this side of this line.

PLEASE RETURN TO
LOS ANGELES COUNTY ENGINEER
403 LOS ANGELES COUNTY ENGINEERING BLDG.

76F309S CE #310 6/63

Notes Ck'd by	Survey of L.A. Co. Precise Level Net
Map No.	JN 0321.02 Tape Std °F
Office Work	Surveyed by F. E. Brooks
Checked	Notes Date 10 Sept 63
Date	Indexed C. J. GALLI

F. B. 3704 PG. 107

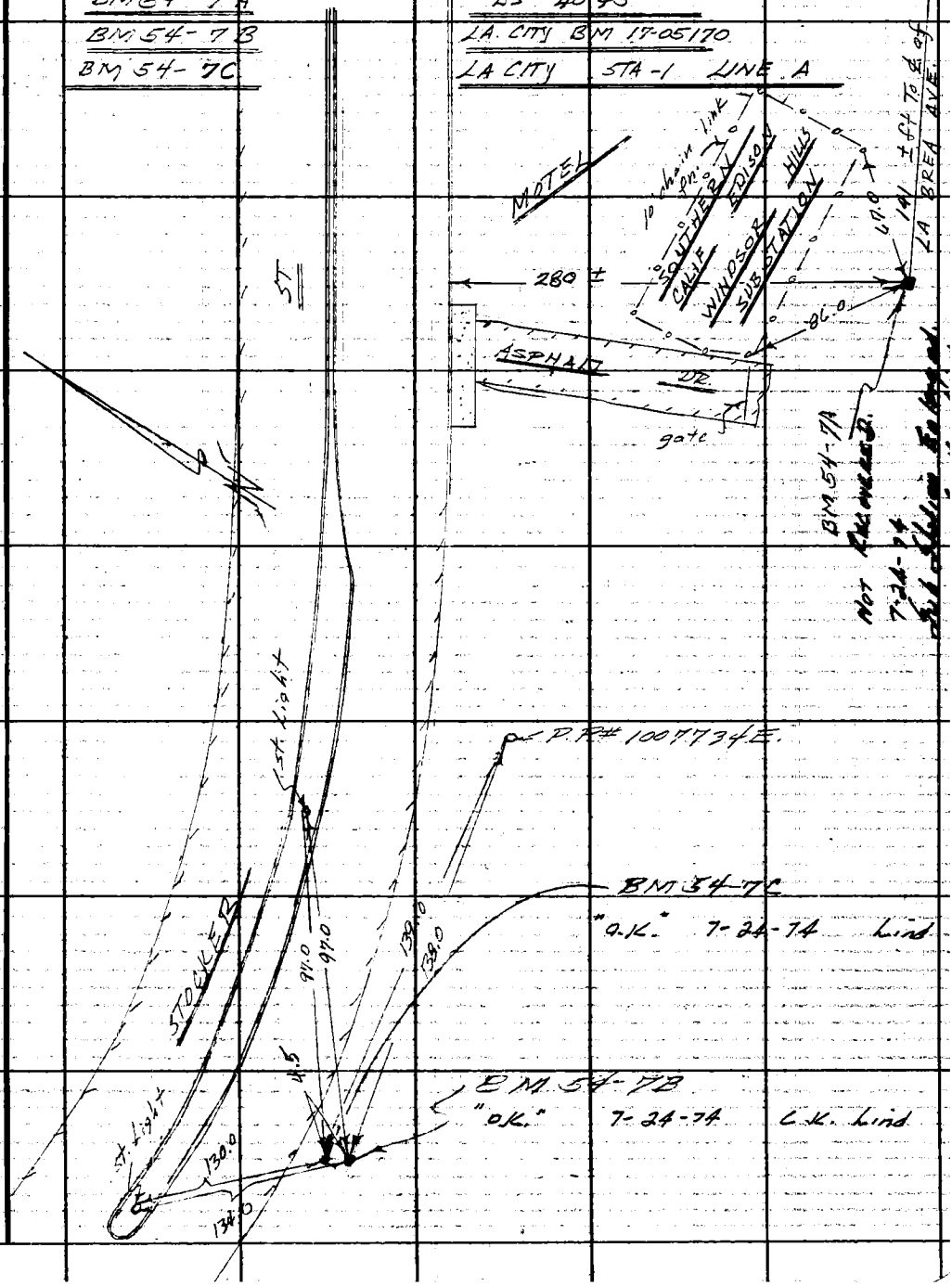

Note: Any Additions or Changes on This Sheet Must be Made or Circled in Red Ink With Date and Name of Person Making Change.

PLEASE RETURN TO
LOS ANGELES COUNTY ENGINEER
403 LOS ANGELES COUNTY ENGINEERING BLDG.
Do not extend this side of this line.

76F309S CE #310 6-63

Notes Ck'd by	Survey of L.A. Co. Precise Level Net
Map No.	JN 0201.02 Tape Std °F
Office Work	Surveyed by F. E. Brooks
Checked	Notes F. E. Brooks Date 10/1/65
Date	Indexed G. J. GALLI

F. B. 3704 PG. 109

BM 54-7C L.A. CITY STA-1 LINE-A

The mark is on STOCKER ST. S. side near 1st P.I. W. of LA BREA AVE. The mark is a L.A. City 2½" Brass Disk set in Conc. 12" dn in well protected by a cast iron cover marked CITY of L.A. ENGINEERING MONUMENT. The mark is stamped L.A. CITY SURVEY STA-1 LINE-A 1963. The mark is

139.0 ft.	W'ly of	P.P. # 1007734E	
97.0 "	SW'ly "	St. light on Traffic Island	
130.0 "	SE'ly "	" " "	"
4.5 "	NW'ly "	BM 54-7B	

Recovered per description Jun-70 J. S. Randall
Recovered per description 7-24-74 C.K. Lund

Note: Any Additions or Changes on This Sheet Must Be Made or Circled in Red Ink With Date and Name of Person Making Change.

Do not extend this side of this line.

PLEASE RETURN TO
LOS ANGELES COUNTY ENGINEER
403 LOS ANGELES COUNTY ENGINEERING BLDG.

76F309S CE #310 8/63

Notes Ck'd by	Survey of L.A. Co. Precise Level Net	F. B. 3704 Pg. 111
Map No.	JN Tape Std °F	
Office Work	Surveyed by	
Checked	Notes Date	
Date	Indexed C. J. GALLI	

BM 54-B W&P P.BM 216

BM description per F.B. 2433-14 OK 10 June 1965 F.E.B.

Recovered per description Jun 70 J D Randall

RECOVERED PER DESCRIPTION 7-24-74 C. R. Lind

Note: Any Additions or Changes on This Sheet Must be Made or Circled in Red Ink With Date and Name of Person Making Change.

Do not extend this side of this line.

PLEASE RETURN TO
LOS ANGELES COUNTY ENGINEER
403 LOS ANGELES COUNTY ENGINEERING BLDG.

76F9095 CE #310 6-83

Notes Ck'd by	Survey of L.A. Co. Precise Level Net	F. B. 3704	Pg. 113
Map No.	JN 0701.02 Tape Std °F		
Office Work	Surveyed by F. E. Brooks		
Checked	Notes F. E. Brooks Date 18 June 65		
Date	Indexed C. J. Gill		

BM 54-8A LA CITY BM 17-05190

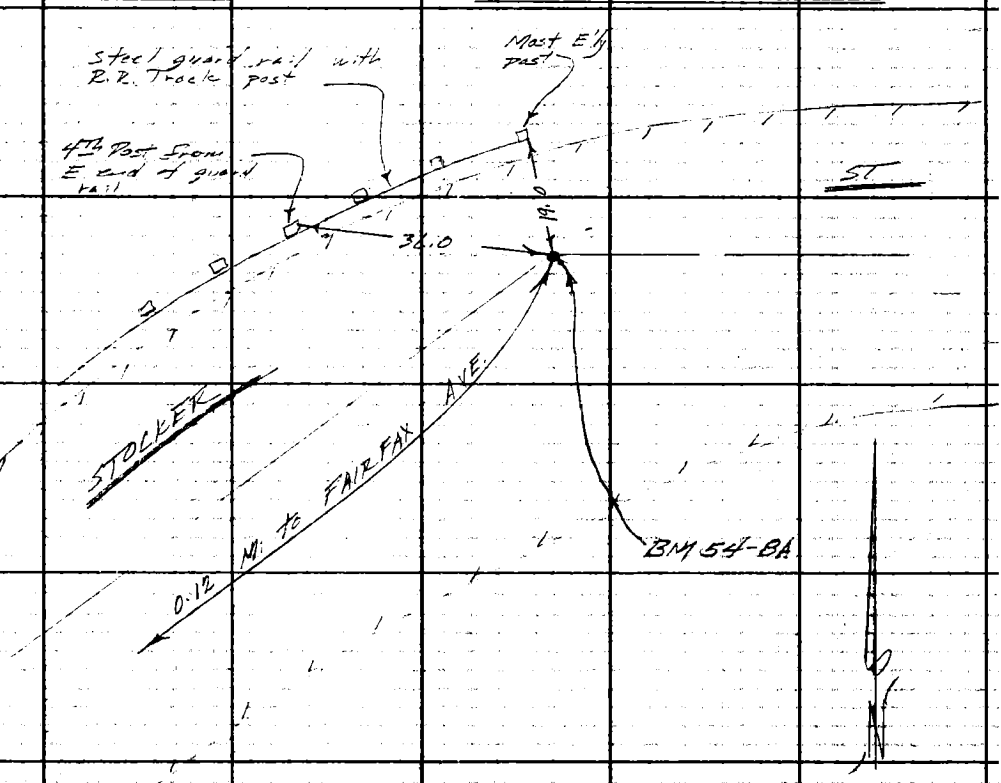

BM 54-8A L.A. CITY BM 17-05190

The mark is an STOCKER ST. at 2nd P.I. W. of L.A. BREA AVE. 0.12 Mi E'ly of FAIRFAX AVE. The mark is a L.A. Co. Rd. Dept 2" Brass Disk set in asphalt in a well 7"dia protected by a cast iron cover marked L.A. COUNTY ROAD DEPT. The mark is stamped L.A. CO RD 1951 and is 19.0 ft. S'ly of the most E'ly R.R. rail post of a steel guard rail and 36.0 ft E'ly of the 4th R.R rail post W. from the E'ly end of the guard rail

Recovered per description Jun '70 J.B. Randall

RECOVERED PER DESCRIPTION 7-24-74 L.K. Lind

Note: Any Additions or Changes on This Sheet Must be Made or Circled in Red Ink With Date and Name of Person Making Change.

Do not extend this side of this line.

PLEASE RETURN TO
LOS ANGELES COUNTY ENGINEER
403 LOS ANGELES COUNTY ENGINEERING BLDG.

76F3099 CE #310 6-83

Notes Ck'd by		Survey of L.A. Co. Precise Level Net	F. B. 3704 Pg. 115
Map No.		JN Tape Std °F	
Office Work		Surveyed by	
Checked		Notes Date	
Date		Indexed	

BM 54-9

BM description per F.B. 2433-15 ok 10 June 1965 F.E.B.

Recovered per description Jun-70 J.D. Randall

RECOVERED PER DESCRIPTION 7-24-74 C.K. LINB

Note: Any Additions or Changes on This Sheet Must be Made or Circled in Red Ink With Date and Name of Person Making Change.

Do not extend this side of this line.

PLEASE RETURN TO
LOS ANGELES COUNTY ENGINEER
403 LOS ANGELES COUNTY ENGINEERING BLDG.

76F309S CE #310 6-63

Notes Ck'd by	Survey of L.A. Co. Precise Level Net
Map No.	JN 0301-07 Tape Std °F
Office Work	Surveyed by F. E. Brooks
Checked	Notes E. E. Brooks Date 10 June 65
Date	Indexed C. J. GALLI

F. B. 3707 PG. 117

BM 54-9A — L.A. CITY BM 17-05230

BM 54-9B — L.A. CITY BM 17-05250

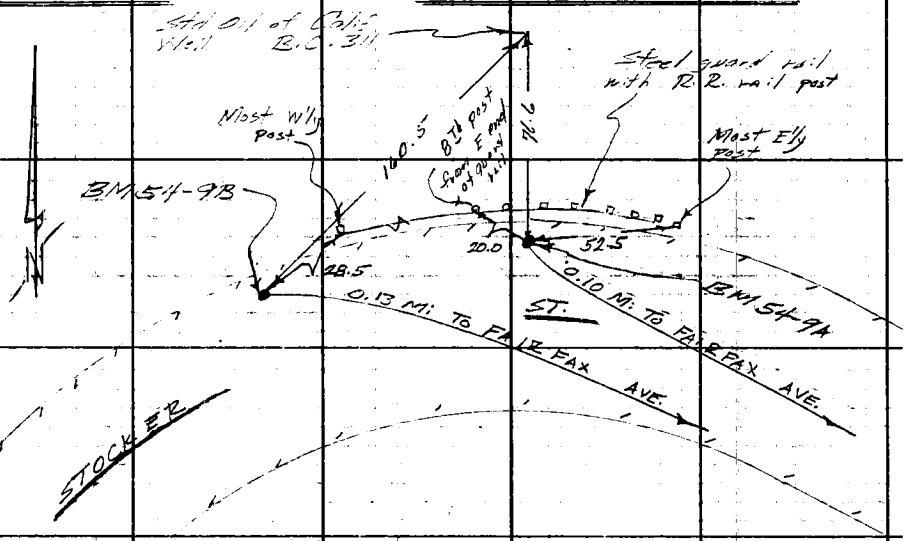

BM 54-9A — L.A. CITY BM 17-05230

The mark is a P.O.S.T. on STOCKER ST. 0.10 Mi. W. of FAIRFAX AVE. The mark is a L.A. Co. Rd. Dept. 2" Brass Disk set in a well 7" dia. protected by a cast iron cover marked L.A. COUNTY ROAD DEPT. The mark is stamped L.A. CO. R D 1951. The mark is
76.6 ft S. of Std Oil of Calif. Well B.C. 311
52.5 " W'ly of most E'ly R.R. rail post of a guard rail
20.0 " E'ly " 8th R.R. rail post W. of E'ly end of guard rail

Recovered per description Jun-70 J.B. Randall
Not Recovered Appears to have been destroyed by drainage culvert Const. 7-24-74 L.K. Lind

Note: Any Additions or Changes on this Sheet Must be Made or Circled in Red Ink With Date and Name of Person Making Change.

Do not extend this side of this line.

PLEASE RETURN TO
LOS ANGELES COUNTY ENGINEER
403 LOS ANGELES COUNTY ENGINEERING BLDG.

76F3095 CE #310 6-63

F. B. 3704 Pg. 118

BM 54-9B L.A. CITY BM 17-05250

The mark is a P.O.S.T. on STOCKER ST. 0.13 M. W'ly of FAIRFAX AVE. The mark is a L.A. Co. Rd. Dept 2" Brass Disk set in a well 7" dn. and protected by a cast iron cover marked L.A. COUNTY ROAD DEPT. The mark is stamped L.A. CO. R D 1951. The mark is 160.5 ft S.W. of Std Oil of Calif Well B.C. 311 28.5 ft S.W. of the W'ly end of a guard rail

Recovered per description Jan-70 J.B. Randall

Not Recovered, Appears to have been destroyed by drainage Culvert Const.

L-K. Lind 7-24-74

PLEASE RETURN TO
LOS ANGELES COUNTY ENGINEER
403 LOS ANGELES COUNTY ENGINEERING BLDG.

Do not extend this side of this line.

Note: Any Additions or Changes on This Sheet Must be Made or Circled in Red Ink With Date and Name of Person Making Change.

Notes Ck'd by	Survey of L.A. Co. Precise Level Net	F. B. 3704 PG. 119
Map No.	JN 9301.02 Tape Std. °F	
Office-Work	Surveyed by F. E. Brooks	
Checked	Notes F. E. Brooks Date 11 June 5	
Date	Indexed C. J. GALLI	

BM 54-10A L.A. CITY

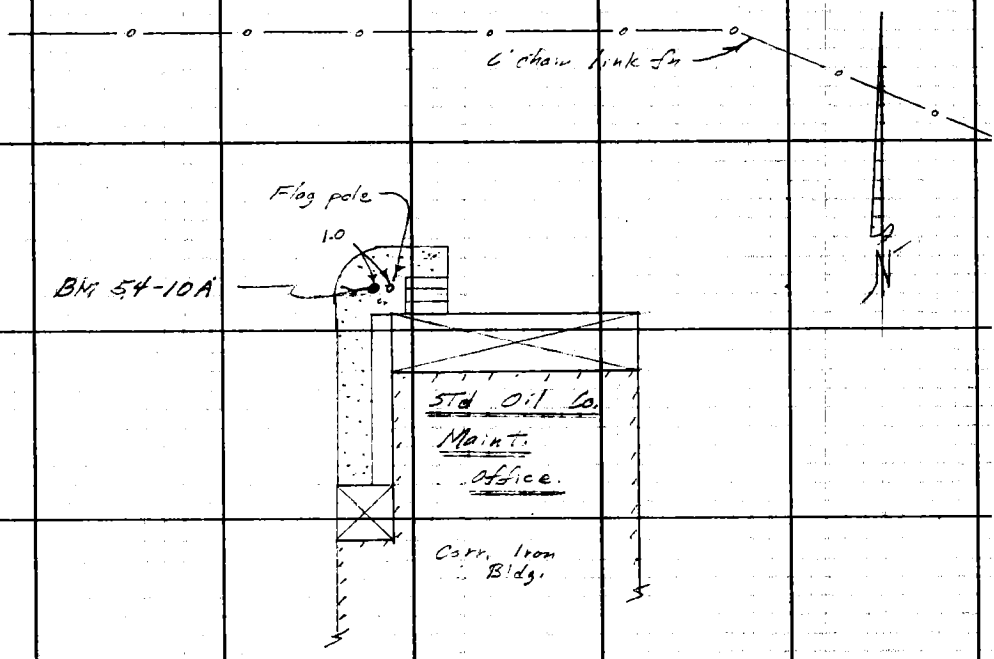

BM54-10 A L.A. CITY

The mark is at the N.W. Cor. of the Standard Oil Co. Maintenance Office. The mark is City of L.A. Dept. of Public Works 3½" Bench Mark Disk cemented into the base of the flag pole 1.0 ft. W of the flag pole. Nothing stamped on mark.

Recovered per description Jun-70 J. Blandell

RECOVERED PER DESCRIPTION 7-24-74 C.K. LIND

Note: Any Additions or Changes on This Sheet Must be Made or Circled in Red Ink With Date and Name of Person Making Change.

PLEASE RETURN TO
LOS ANGELES COUNTY ENGINEER
403 LOS ANGELES COUNTY ENGINEERING BLDG.

Do not extend this side of this line.

76F3095 CE #310 6-63

Notes Ck'd by	Survey of L.A. Co. Precise Level Net	F. B. 3704 PG. 121
Map No.	JN Tape Std °F	
Office Work	Surveyed by	
Checked	Notes Date	
Date	Indexed C. J. GALLI	

BM 54-10 Dept of W & P PBM 144

BM description per F.B. 2433-16 OK 10 June 1965

Recovered per description Jun-70 J D Randall

RECOVERED PER DESCRIPTION 9-24-74 L.K. LIND

Note: Any Additions or Changes on This Sheet Must be Made or Circled in Red Ink With Date and Name of Person Making Change.

PLEASE RETURN TO
LOS ANGELES COUNTY ENGINEER
403 LOS ANGELES COUNTY ENGINEERING BLDG.

Do not extend this side of this line.

76F309S CE #310 6-63

Notes Ck'd by	Survey of L.A. Co. Precise Level Net	F. B. 3704 PG. 123
Map No.	JN 0701.02 Tape Std °F	
Office Work	Surveyed by F. E. Brooks	
Checked	Notes F. E. Brooks Date 10 June 65	
Date	Indexed C. J. GALLI	

BM 54-11A

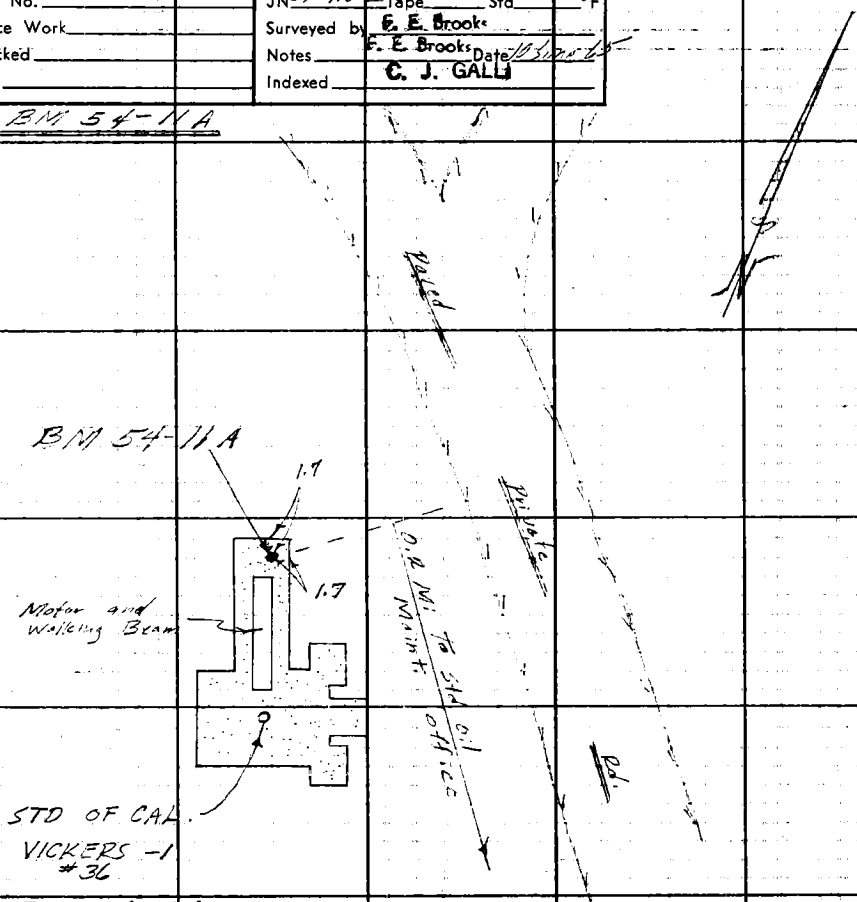

BM 54-11A

The mark is a L.A. Co. Engr. 2½" Brass cap cemented into the N.E. Cor of the conc base for the motor and walking beam for STD. OF CAL. VICKERS-1 well #36. 0.2 Mi. N.W. of Std. Oil Maint. office. The mark is stamped BM 54-11A RE 5862 1965. and is 1.7 S of N edge and 1.7 W. of E. edge of the conc. base

Recovered per description Jun-70 J D Randall

"NOT RECOVERED" 7-24-74 C. K. LIND

UNABLE TO FIND THIS WELL. IT APPEARS THAT THIS WELL HAS BEEN REMOVED OR RELOCATED. C. K. LIND 7-24-74

Note: Any Additions or Changes on This Sheet Must be Made or Circled in Red Ink With Date and Name of Person Making Change.

Do not extend this side of this line.

PLEASE RETURN TO
LOS ANGELES COUNTY ENGINEER
403 LOS ANGELES COUNTY ENGINEERING BLDG.

76F309S CE #310 6-63

Notes Ck'd by	Survey of L.A. Co. Precise Level Net
Map No.	JN Tape Std °F
Office Work	Surveyed by
Checked	Notes Date
Date	Indexed G. L. GALLI

F. B. 3704 PG. 125

BM 54-12

BM description per F.B. 2433-17 OK 11 June 1965 F.E.B.

Recovered per description Jun. '70 J.D. Randall

RECOVERED PER DESCRIPTION 7-24-74 C. JL. LIND

Note: Any Additions or Changes on This Sheet Must be Made or Circled in Red Ink With Date and Name of Person Making Change.

PLEASE RETURN TO
LOS ANGELES COUNTY ENGINEER
403 LOS ANGELES COUNTY ENGINEERING BLDG.

Do not extend this side of this line.

76F309S CE #310 6-63

Notes Ck'd by	Survey of L.A. Co. Precise Level Net	F. B. 3704 PG. 127
Map No.	JN 0301.02 Tape Std °F	
Office Work	Surveyed by F. E. Brooks	
Checked	Notes F. E. Brooks Date 11 June 65	
Date	Indexed C. J. GALLI	

BM 54-12 A

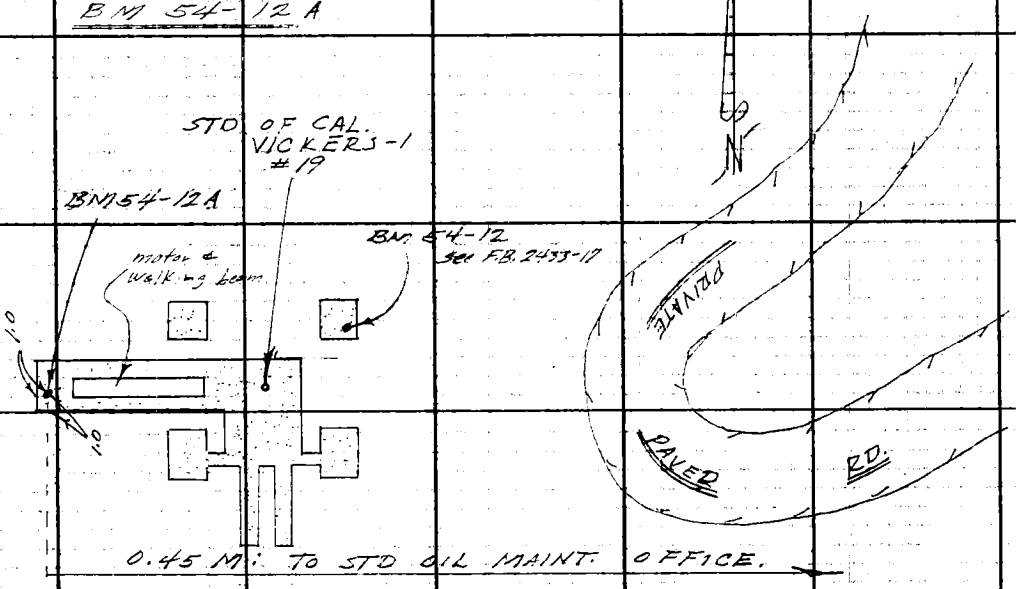

BM 54-12 A

The mark is a L.A. Co. Engr 2½" Brass Cap cemented into the S.W. Cor (1.0 ft E of W edge & 1.0 ft N of Sedge) of the conc base base for the motor and walking beam for STD. OF CAL VICKERS-1 well #19. 0.45 Mi. N.W'ly of Std oil Maint. office and W'ly of sharp hair pin turn of private road. The mark is stamped BM. 54-12A 2E 5869 1965

Recovered per description Jan-'70 J.B. Randall

Recovered per description 7-24-74 C.K. Lind

Note: Any Additions or Changes on This Sheet Must be Made or Circled in Red Ink With Date and Name of Person Making Change.

Do not extend this side of this line.

PLEASE RETURN TO
LOS ANGELES COUNTY ENGINEER
403 LOS ANGELES COUNTY ENGINEERING BLDG.

76F5095 CE #310 6-63

Notes Ck'd by	Survey of L.A. Co. Precise Level Net
Map No.	JN ____ Tape ____ Std ____ °F
Office Work	Surveyed by
Checked	Notes ____ Date ____
Date	Indexed

F. B. 3704 PG. 129

BM 54-13

B.M. description per F.B. 2433-18 OK 11 June 1965 F.E.B.
Recovered per description Jun-70 J.D. Randall
RECOVERED PER DESCRIPTION 7-24-74 C.K. Lind

Note: Any Additions or Changes on This Sheet Must be Made or Circled in Red Ink With Date and Name of Person Making Change.

PLEASE RETURN TO
LOS ANGELES COUNTY ENGINEER
403 LOS ANGELES COUNTY ENGINEERING BLDG.

Do not extend this side of this line.

76F309S CE #310 6-63

F. B. 3704 Pg. 130

B.M. 54-14-C

TO REACH THIS MARK FROM THE INTERSECTION OF JEFFERSON BLVD. & LEAHY ST. GO S. WLY. ABOUT 300 FT ALONG JEFFERSON BLVD TO A PRIVATE OIL CO. ROAD, RUNNING S. ELY. INTO THE BALDWIN HILLS OIL FIELD, FROM JEFFERSON BLVD. GO 0.45 MILE ALONG OIL CO. ROAD TO VILKERS WELL Nº 45. 30 FT. N. OF THE APPROX. CENTER OF OILED & DIRT ROAD. 1º EAST OF THE EAST FENCE AROUND VILKERS WELL Nº 45. 7.7 FT. SOUTH FROM THE N.E. FENCE COR., AND 16º FT S.W. OF THE PUMP ROD OF GETTY OIL CO. WELL # 40. SET A. C. E. BRASS CAP, WITH A SMALL BUTTON, IN THE CONC. ENTRANCE WALK TO GETTY OIL CO. WELL # 45, STAMPED B.M. 54-14 C RE 7078 1974.

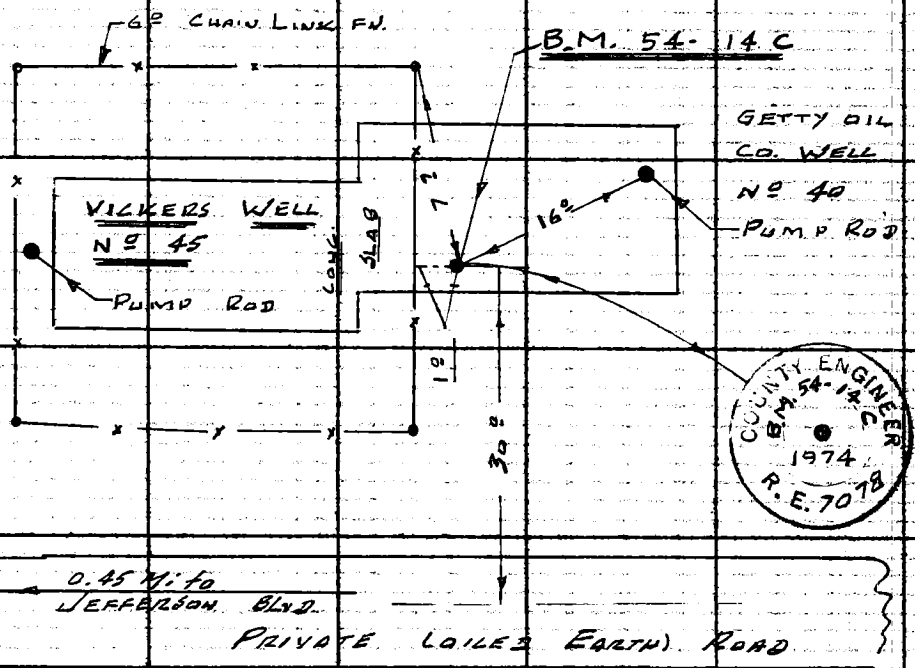

0.45 Mi. to JEFFERSON BLVD.

PRIVATE (OILED EARTH) ROAD

PLEASE RETURN TO:
LOS ANGELES COUNTY ENGINEER
403 Los Angeles County Engineering Bldg.

Do not extend this side of this line.

Note: Any Additions or Changes on This Sheet Must be Made or Circled in Red Ink With Date and Name of Person Making Change.

Notes Ck'd by	Survey of L.A. Co. Precise Level Net	F. B. 3704 PG. 131
Map No.	JN 0301.02 Tape Std °F	
Office Work	Surveyed by F. E. Brooks	
Checked	Notes F. E. Brooks Date 11 June 65	
Date	Indexed G. J. GALLI	

BM 54-14 A

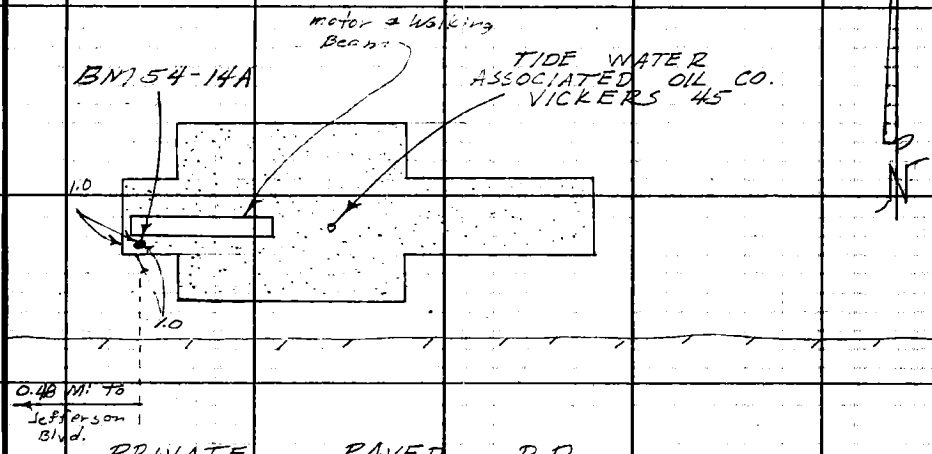

PRIVATE PAVED RD.

BM 54-14A

The mark is a L.A. Co. Engr. 2 1/2" Brass Cap cemented into the S.W. Cor. (1.0 ft N of S edge and 1.0 ft E. of W edge) of Conc base for motor and walking beam for TIDEWATER ASSOCIATED OIL CO well VICKERS 45 on N. side of Private paved road 0.48 Mi. E'ly of CHEVRON SERVICE STATION at 10100 Jefferson Blvd. The mark is stamped BM 54-14A RE 5869 1965

B.M 54-14A Not Recovered. Appears like some new construction may have destroyed the mark. 29-Jun-70 J.G.R.

See Page 132 for B.M.54-14B

Note: Any Additions or Changes on This Sheet Must be Made or Circled in Red Ink With Date and Name of Person Making Change.

Do not extend this side of this line.

PLEASE RETURN TO
LOS ANGELES COUNTY ENGINEER
403 LOS ANGELES COUNTY ENGINEERING BLDG.

76F309S CE #310 6-63

F. B. 3704 PG. 132

B.M. 54-14B

BALDWIN HILLS OIL FIELDS, 0.45 mi. East'ly along a Private (Oiled Earth) Road, from the Standard Oil Co Service Station at 10100 JEFFERSON BLVD. North'ly, 28.0 ft. from the center of the road. 46.4 ft. N.E'ly from a Power Pole (No Number). 26.5 ft. S.E.'ly from a Power Pole (No Number). 53.5 ft. SE.'ly from the most East'ly end of a Wooden Retaining Wall. 29.0 ft. west'ly from the pump rod of Well No 40. 26.5 ft. East'ly from the pump rod of well No 45. 1.0 ft. North & 1.0 ft. East of the S.W. Cor of the slab (Conc).

SET: A 2½" brass L.A. Co. ENGINEER disc, with a small B.M. button, stamped " B.M. 54-14B 1970 RE. 5869 ". Flush in the top of a 60' x 11.5 ft. Conc. Slab.

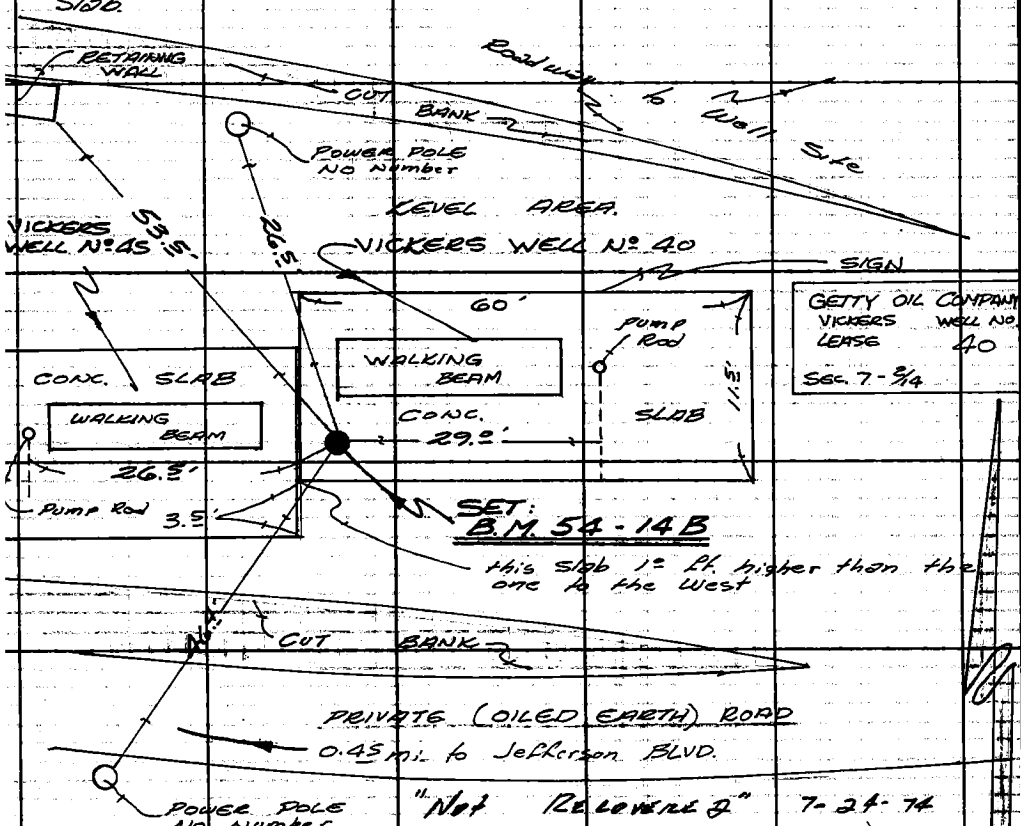

"Not Released" 7-24-74 C. Line

SEE page 130 FOR BM 54-14 C

PLEASE RETURN TO
LOS ANGELES COUNTY ENGINEER
403 Los Angeles County Engineering Bldg.
Do not extend this side of this line.
Note: Any Additions or Changes on This Sheet Must be Made or Circled in Red Ink With Date and Name of Person Making Change.

Notes Ck'd by	Survey of L.A. Co. Precise Level Net
Map No.	JN 0701.02 Tape Std °F
Office Work	Surveyed by F. E. Brooks
Checked	Notes F. E. Brooks Date 11 Sep 65
Date	Indexed G. A. GALLI

F. B. 3704 PG. 133

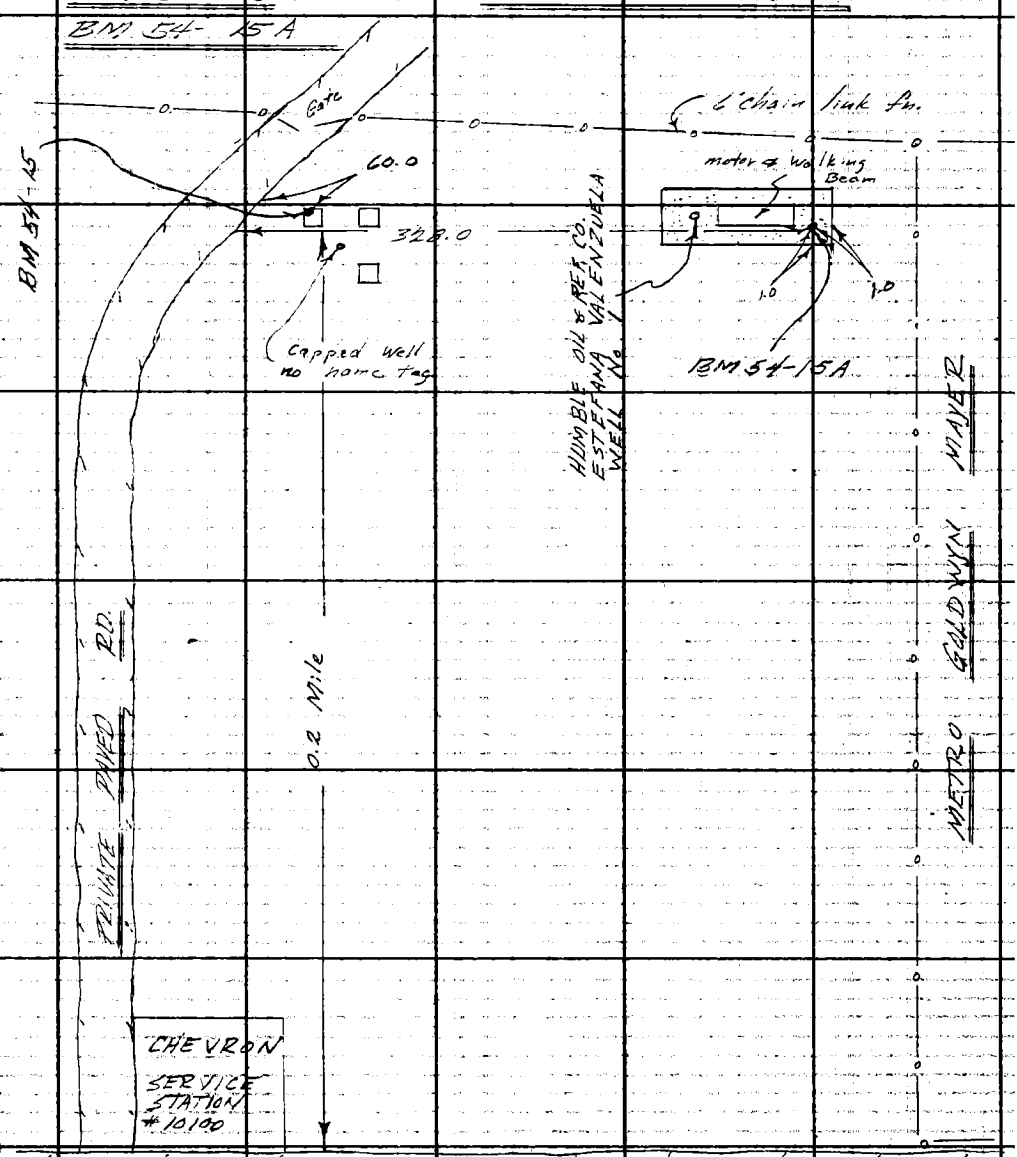

Note: Any Additions or Changes on This Sheet Must be Made or Circled in Red Ink With Date and Name of Person Making Change.

Do not extend this side of this line.

PLEASE RETURN TO
LOS ANGELES COUNTY ENGINEER
403 LOS ANGELES COUNTY ENGINEERING BLDG.

76F3095 CE #310 6-63

F. B. 3704 Pg. 134

BM 54-15 W&P PBM 601

The mark is 0.2 Mile E. of CHEVRON SERVICE STATION 10100 JEFFERSON BLVD and 60.0 ft. S. of S'ly edge of a paved private Rd. in oil field. The mark is a wire spk in Lead in the N.E. Cor. of the N.E. footing for oil well Tower of a capped oil well no name or number on well.

Recovered per description Jun-70 J.G. Randall
RECOVERED PER description 7-24-74 C.K. Lind

BM 54-15A

The mark is 0.2 Mile E. of CHEVRON SERVICE STATION 10100 JEFFERSON BLVD. and 328 ft. S of S'ly edge of a paved Private Road in oil field. The mark is a L.A. Co. Engr. 2½" Brass Cap cemented into the S.W. Cor. (1.0 ft N of S. edge and 1.0 ft E of W edge) of conc base for motor and walking beam for HUMBLE OIL & REF. CO. ESTEFANA VALENZUELA WELL NO 1. The mark is stamped BM 54-15A RE 5869 1965

Recovered per description Jun-70 J.G. Randall
Recovered per description 7-24-74 C.K. Lind

PLEASE RETURN TO
LOS ANGELES COUNTY ENGINEER
403 LOS ANGELES COUNTY ENGINEERING BLDG.
Do not extend this side of this line.

Note: Any Additions or Changes on This Sheet Must Be Made or Circled in Red Ink With Date and Name of Person Making Change.

Notes Ck'd by	Survey of L.A. Co. Precise Level Net
Map No.	JN 0301.02 Tape Std °F
Office Work	Surveyed by
Checked	Notes Date
Date	Indexed

F. B. 3404 PG. 135

J.N. 0301.02

L.A. COUNTY PRECISE LEVEL NET

BENCH MARK DESCRIPTIONS

LINE No 8

Note: Any Additions or Changes on This Sheet Must be Made or Circled in Red Ink With Date and Name of Person Making Change.

PLEASE RETURN TO
LOS ANGELES COUNTY ENGINEER
403 LOS ANGELES COUNTY ENGINEERING BLDG.

Do not extend this side of this line.

76F3095 CE #310 6-63

Notes Ck'd by	Survey of L.A. Co. Precise Level Net
Map No.	JN 0301.02 Tape Std °F
Office Work	Surveyed by
Checked	Notes Date
Date	Indexed

F. B. 3704 Pg. 137

BM 8-1

BM description per F.B. 1209-0 OK 15 July 65 F.E.B.
NOT RECOVERED, NEW PAVEMENT, DUG 3½ FEET 8-7-68 G.E.DRRIER

SET B.M. 8-1A (8-7-68 G.E.D.)

ARTESIA BLVD AND VALLEY VIEW AVE, NORTH WEST CORNER 81.5 FT. NORTH AND 42.9 FT. WEST OF CENTERLINES, 0.9 FT BACK OF CURB, SET A 2¾ INCH COUNTY ENGINEER BRASS DISC STAMPED "B.M. 8-1A 1968 R.E. 5869" WITH SMALL BUTTON, IN WALK AT SOUTH EAST CORNER OF A STORM DRAIN CATCH BASIN.

OK 8-17-70 G.E.D.
RECOVERED 2-4-75 G.E.D

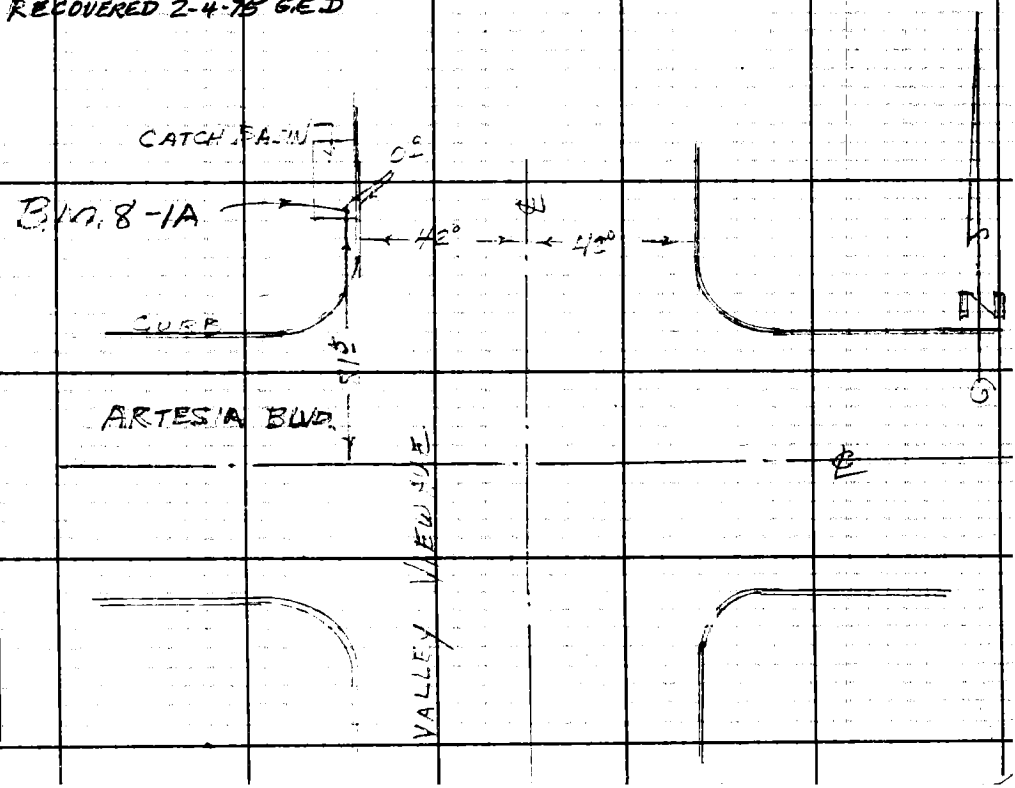

Note: Any Additions or Changes on This Sheet Must be Made or Circled in Red Ink With Date and Name of Person Making Change.

Do not extend this side of this line.

PLEASE RETURN TO
LOS ANGELES COUNTY ENGINEER
403 LOS ANGELES COUNTY ENGINEERING BLDG.

76F809S CE #310 6/63

Notes Ck'd by	Survey of L.A. Co. Precise Level Net
Map No.	JN Tape Std °F
Office Work	Surveyed by
Checked	Notes Date
Date	Indexed

F. B. 3704 PG. 129

BM 8-2A

BM description per F.B. 2828-15 OK 30 June 65 F.E.B.
NOT RECOVERED, BRIDGE HAS BEEN WIDENED 8-6-68 G.E.P.

Note: Any Additions or Changes on This Sheet Must be Made or Circled in Red Ink With Date and Name of Person Making Change.

PLEASE RETURN TO
LOS ANGELES COUNTY ENGINEER
403 LOS ANGELES COUNTY ENGINEERING BLDG.

Do not extend this side of this line.

76F3095 CE #310 6/63

Notes Ck'd by	Survey of LA Co. Precise Level Net
Map No.	JN Tape Std °F
Office Work	Surveyed by
Checked	Notes Date
Date	Indexed

F. B. 3704 Pg. 141

BM 8-2

BM description per FB 1209-7 OK 30 June 65 F.E.B.
NOT RECOVERED, NEW WIDER PAV., DUG 15 INCHES IN, 8-17-70 G.E.D

(8-19-70 G.E.DREIER)

B.M. 8-2B
ARTESIA BLVD. AND MARQUADT AVE., N.W. COR., 44.5 FEET NORTH AND 59.7 FEET WEST OF CENTER LINES, 1.3 FT. BACK OF CURB, 2.3 FT. S.W. OF A STREET LIGHT AND TRAFFIC SIGNAL POLE, SET A 2¾ INCH COUNTY ENGINEER BRASS CAP STAMPED IN TOP OF A 12" CONC. POST 9 INCHES BELOW THE SURFACE UNDER A CAST IRON COVER. (CAP HAS A B.M. BUTTON)

COUNTY ENGINEER BM 8-2B 1970 R.E. 5869

RECOVERED 2-4-75 G.E.D.

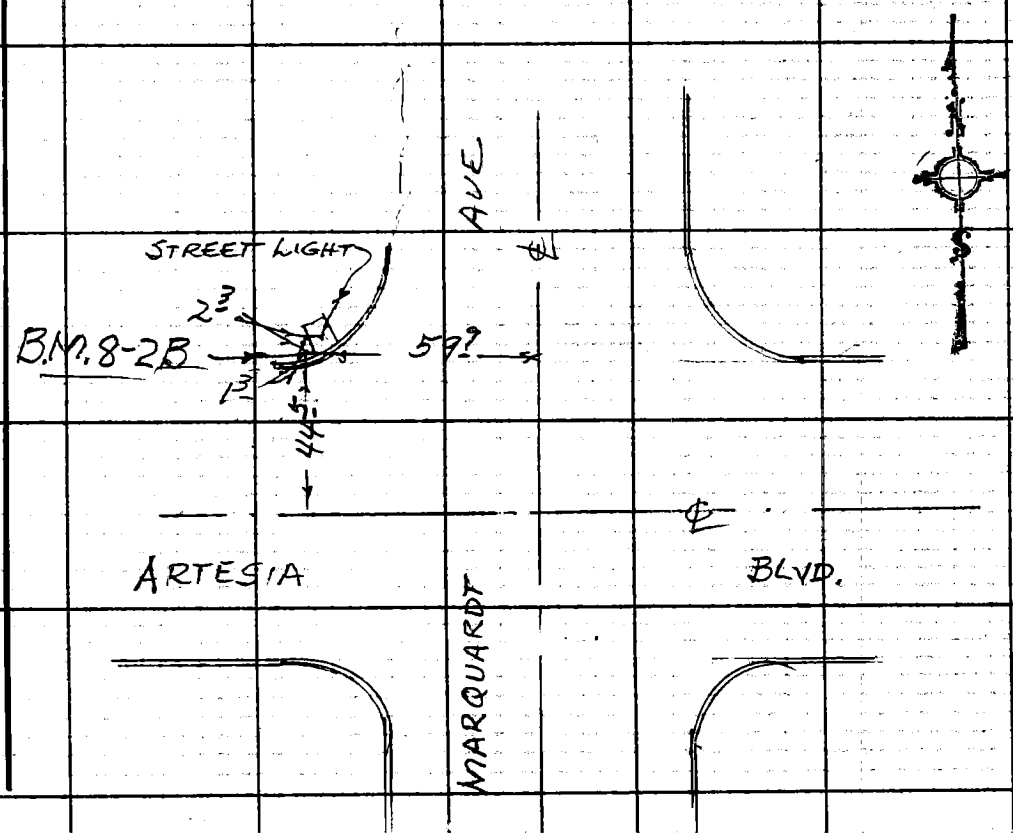

Note: Any Additions or Changes on This Sheet Must be Made or Circled in Red Ink With Date and Name of Person Making Change.

Do not extend this side of this line.

PLEASE RETURN TO
LOS ANGELES COUNTY ENGINEER
403 Los Angeles County Engineering Bldg.

76F3095 CE #310 6/63

Notes Ck'd by	Survey of EA Co. Precise Level Net
Map No.	JN Tape Std °F
Office Work	Surveyed by
Checked	Notes Date
Date	Indexed

F. B. 3704 PG. 143

BM 8-3

BM description PA F.B. 1209-8 OK 30 June 65 FEB
" " " 1208-8 OK 8-17-70 GED.
RECOVERED " " " OK 2-4-75 G.E. DREIER

Note: Any Additions or Changes on This Sheet Must be Made or Circled in Red Ink With Date and Name of Person Making Change.

PLEASE RETURN TO
LOS ANGELES COUNTY ENGINEER
403 LOS ANGELES COUNTY ENGINEERING BLDG.

Do not extend this side of this line.

76F309S CE #310 6-63

Notes Ck'd by	Survey of E.A. Co. Precise Level Net	F. B. 3704 Pg. 145
Map No.	JN Tape Std °F	
Office Work	Surveyed by	
Checked	Notes Date	
Date	Indexed	

BM. 8-4 ARTESIA G-5

BM description per F.B. ~~3704~~ 1209 - 9 OK 30 June 65 FEB

3/4/66

NOT RECOVERED, DID NOT DIG - NEW INTERSECTION 8-17-70 G.E.D.

8-17-1970 G.E. DREIER

B.M. 8-4A

CARMENITA AVE. AND 183rd ST., CENTERLINE INTERSECTION, FOUND A COUNTY SURVEYOR PRECAST MON. WITH 2½ INCH BRASS CAP STAMPED: IN A 6" HANDHOLE, 17 INCHES DEEP, UNDER A STATE DIV. OF HWYS CAST IRON COVER, 101 FT. N.E. OF POWER POLE NO. 1766488E, 80.5 FT. S.W. OF POWER POLE NO. 1853213E, 83 FT. N.W. OF A FIRE HYDRANT ON S.E. COR. OF INTERSECTION.

COUNTY SURVEYORS MONUMENT 32 1/4 33 COR.

RECOVERED 2-4-75 G.E.D.

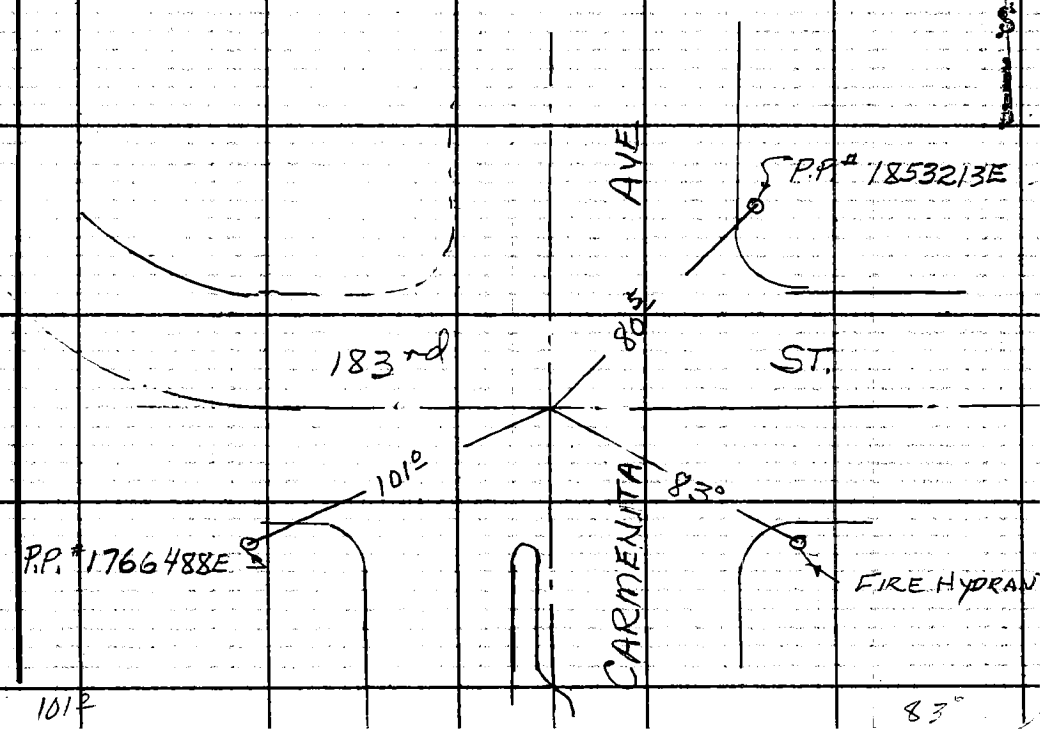

Note: Any Additions or Changes on This Sheet Must be Made or Circled in Red Ink With Date and Name of Person Making Change.

Do not extend this side of this line.

PLEASE RETURN TO:
LOS ANGELES COUNTY ENGINEER
403 LOS ANGELES COUNTY ENGINEERING BLDG.

76F309S CE #310 6-63

Notes Ck'd by	Survey of ~~Los Co. Precise Level Net~~
Map No.	JN 0301.02 Tape Std °F
Office Work	Surveyed by ~~P. E. Brooks~~ P. E. Brooks
Checked	Notes P. E. Brooks Date 30 June 65
Date	Indexed

F. B. 3704 PG. 147

BM B-5 ARTESIA G-5A

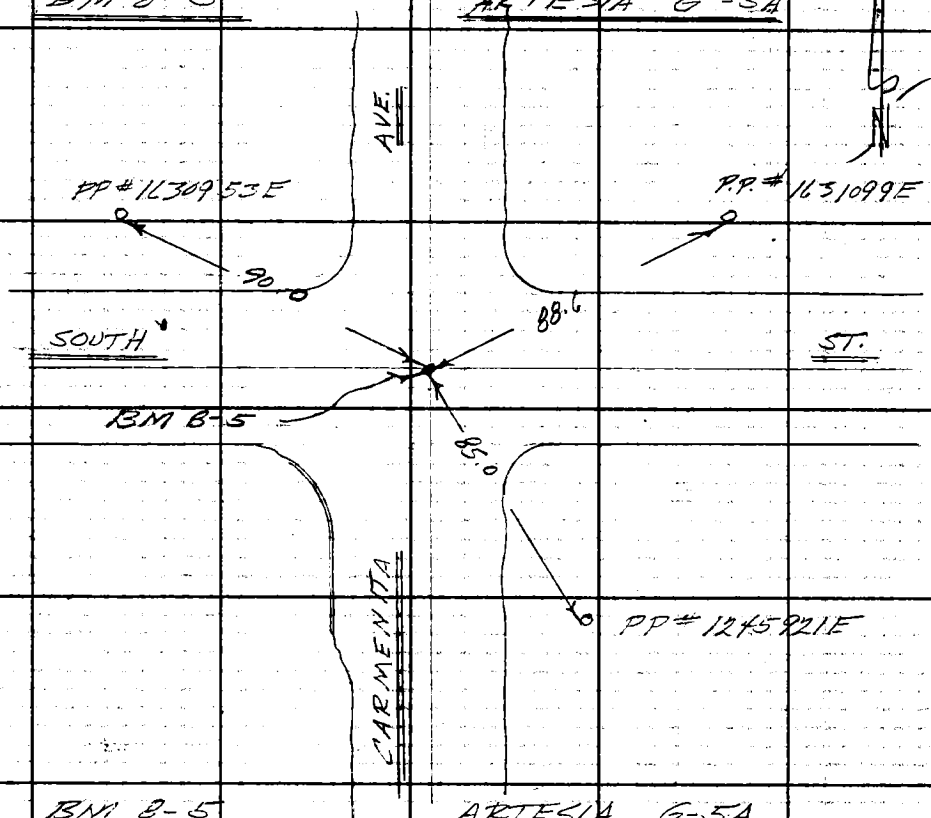

BM B-5 ARTESIA G-5A

The mark is at SOUTH ST. and CARMENITA AVE. & inter. The mark is 1 A County - Orange Co. Cast Iron Monument No 19. (use the highest point of the No 1 in 19 for elev. pt.) The mark is 14" dia in a well protected by a cast iron cover marked COUNTY SURVEYOR MONUMENT

The mark is

88.6 ft.	S.W.	of	P.P. # 1631099 E	on	N.E. Cor
90.0 "	S.E.	"	" # 1630953 E	"	N.W. "
85.0 "	N.W.	"	" # 1245921 E	"	S.E. "

NOT RECOVERED, DID NOT DIG, NEW PAV. WITH B.SPK & W. WITH 4 - 2 FT. TAN. SQ. SPK & W. TREES (RD. DEPT.?) 8-17-70 G.E.D.
NO SEARCH 2-4-75 G.E.D.

Note: Any Additions or Changes on This Sheet Must be Made or Circled in Red Ink With Date and Name of Person Making Change.

Do not extend this side of this line.

PLEASE RETURN TO
LOS ANGELES COUNTY ENGINEER
403 LOS ANGELES COUNTY ENGINEERING BLDG.

76F3095 CE #310 6/63

F. B. 3704 PG. 148

B.M. 8-5B

8-17-70 G.E.DREIER

CARMENITA AVE AND SOUTH ST., NORTHWEST CORNER 120 FT. WEST AND 43 FT. NORTH OF CENTERLINES, 1 FT. NORTH OF THE NORTH CURB IN THE SOUTHEAST CORNER OF A STORMDRAIN CATCHBASIN, SET A 2¾ INCH BRASS DISC, STAMPED WITH SMALL BUTTON.

COUNTY ENGINEER BM 8-5B 1970 R.E. 5869

RECOVERED 2-4-75 G.E.D.

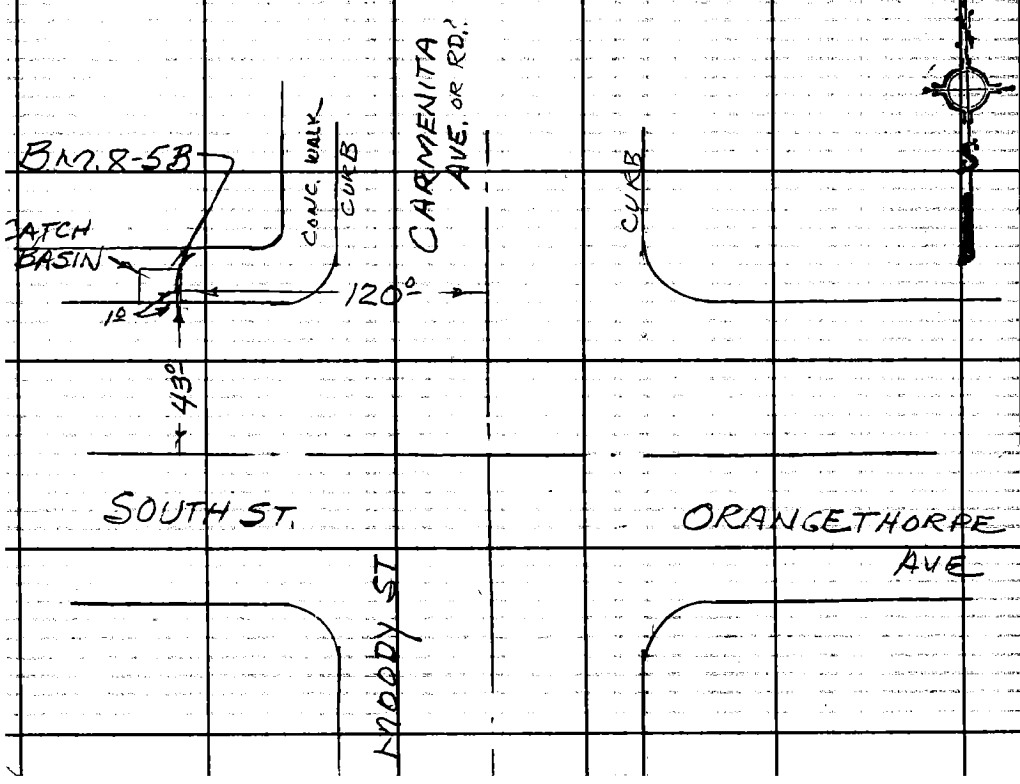

PLEASE RETURN TO
LOS ANGELES COUNTY ENGINEER
403 Los Angeles County Engineering Bldg.
Do not extend this side of this line.

Note: Any Additions or Changes on This Sheet Must be Made or Circled in Red Ink With Date and Name of Person Making Change.

Notes Ck'd by	Survey of	F. B. 370F PG. 149
Map No.	JN 0301.02 Tape Std °F	
Office Work	Surveyed by	
Checked	Notes Date	
Date	Indexed	

BM 8-6

BM [illegible] per F.B. 1209-11 OK 30 June 1965 F.E.B.

NOT RECOVERED, DUG 2 FT. DEEP 8-14-70 G.E.D.

B.M. 8-6A 8-17-70 G.E. DREIER

SOUTH ST., 0.5 MILE WEST OF CARMENITA AVE., OPPOSITE, AND 115.5 FEET EAST OF NORTHERLY PROD. OF EAST SIDE OF HOUSE NO. 12928, 43 FT. N. OF ℄, 0.9 FT. NORTH OF NORTH CURB, SET A 2 3/4 INCH BRASS DISC, STAMPED WITH SMALL BUTTON, IN THE SOUTHWEST CORNER OF A STORM DRAIN CATCHBASIN,

RECOVERED 2-4-75 G.E.D.

COUNTY ENGINEER BM 8-6A 1970 R. E. 5869

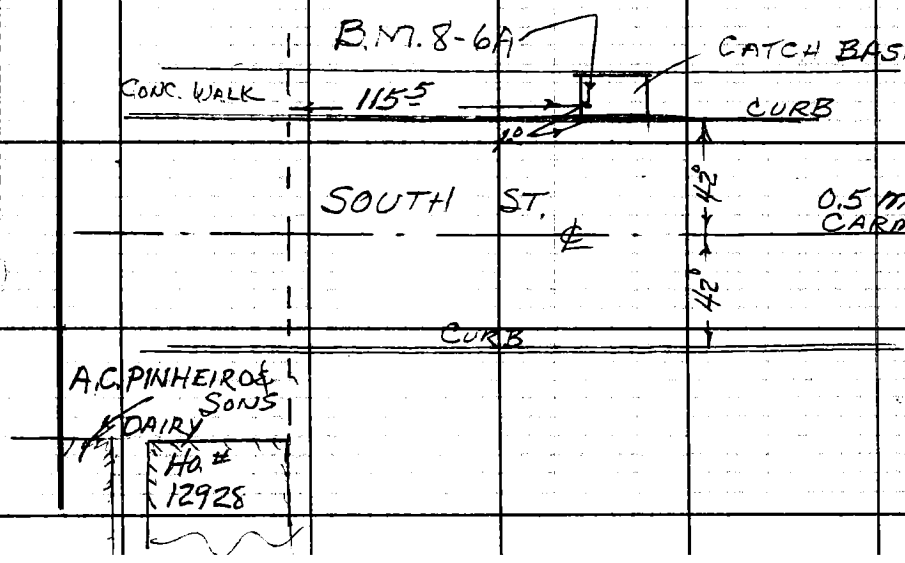

Note: Any Additions or Changes on This Sheet Must be Made or Circled in Red Ink With Date and Name of Person Making Change.

Do not extend this side of this line.

PLEASE RETURN TO
LOS ANGELES COUNTY ENGINEER
403 LOS ANGELES COUNTY ENGINEERING BLDG.

76F309S CE #310 6/63

Notes Ck'd by	Survey of ~~L.A. Co. Precise Level Net~~
Map No.	JN 0301.52 Tape Std °F
Office Work	Surveyed by
Checked	Notes Date
Date	Indexed

F. B. 3704 PG. 157

BM 8-7 USC&GS M-51 RESET 1922 US2192

B.M. description per F.B. 1209-12,13 OK 30 Sept 65 F.E.B.
NOT RECOVERED, DUG 24" DEEP, NEW PAV. 8-14-70 G.E.D.

8-17-70 G.E.DREIER

B.M. 8-7A

SOUTH ST. AND BLOOMFIELD AVE., N.E. COR., 52 FT. NORTH OF THE NORTH END OF THE CURB RETURN, 1 FT. EAST OF CURB IN THE SOUTHWEST CORNER OF A STORM DRAIN CATCH BASIN, 129 FT. N. AND 42 FT. E. OF ℄'S, SET A 2 3/4 INCH BRASS DISC STAMPED — WITH A SMALL BUTTON.
RECOVERED 2-4-75 G.E.D.

COUNTY ENGINEER BM 8-7A 1970 R.E. 5869

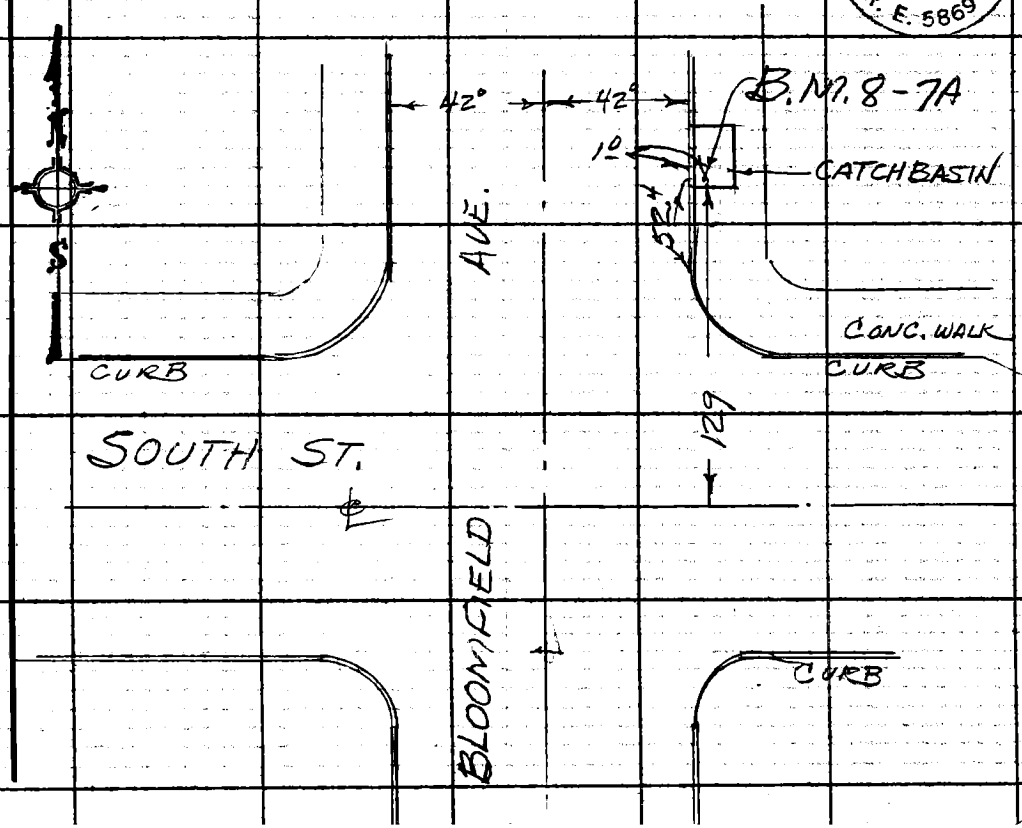

Note: Any Additions or Changes on This Sheet Must be Made or Circled in Red Ink With Date and Name of Person Making Change.

PLEASE RETURN TO LOS ANGELES COUNTY ENGINEER 403 Los Angeles County Engineering Bldg.

Do not extend this side of this line.

76F3095 CE #310 6/63

Notes Ck'd by	Survey of ~~L.A. Co. Precise Level Net~~
Map No.	JN 0201.02 Tape Std °F
Office Work	Surveyed by
Checked	Notes Date
Date	Indexed

F. B. 3704 PG. 153

BM 3-8 L.A.C. Rd Dept BM 196 N33925

BM description per F.C. 1209-12, 13 OK 30 June 15 FEB
NOT RECOVERED, DUG 2 FT. DEEP, NEW PAV. 8-17-70 G.E.D.

~~B.M.~~

Note: Any Additions or Changes of This Sheet Must be Made or Circled in Red Ink With Date and Name of Person Making Change.

Do not extend this side of this line.

PLEASE RETURN TO
LOS ANGELES COUNTY ENGINEER
403 LOS ANGELES COUNTY ENGINEERING BLDG.

76F3095 CE #310 6-63

Notes Ck'd by	Survey of [redacted] Co. Precise Level Net
Map No.	JN 0201.02 Tape Std °F
Office Work	Surveyed by
Checked	Notes Date
Date	Indexed

F. B. 3764 PG. 155

BM 8-10 USC&GS F779 US3924

BM description per F.B. 1203-14 OK 30 June 65 FEB

NOT RECOVERED PROB. DESTROYED BY SEWER 8-17-70 G.E.D.

B.M. 8-10A

BLOOMFIELD AVE AND 195th ST, 100.00 FEET WEST OF CENTERLINE INTERSECTION, 35.6 FEET NORTH OF POWER POLE NO. 1765021E, 68.4 FEET NORTH WEST OF A FIRE HYDRANT, SET A 2¾ INCH COUNTY ENGINEER BRASS CAP, STAMPED "B.M. 8-10A 1970 R.E. 5869", WITH BUTTON, IN TOP OF A 12 INCH CONC. POST 14 INCHES BELOW THE PAVEMENT UNDER A CAST IRON COVER

RECOVERED 2-4-75 G.E.D.

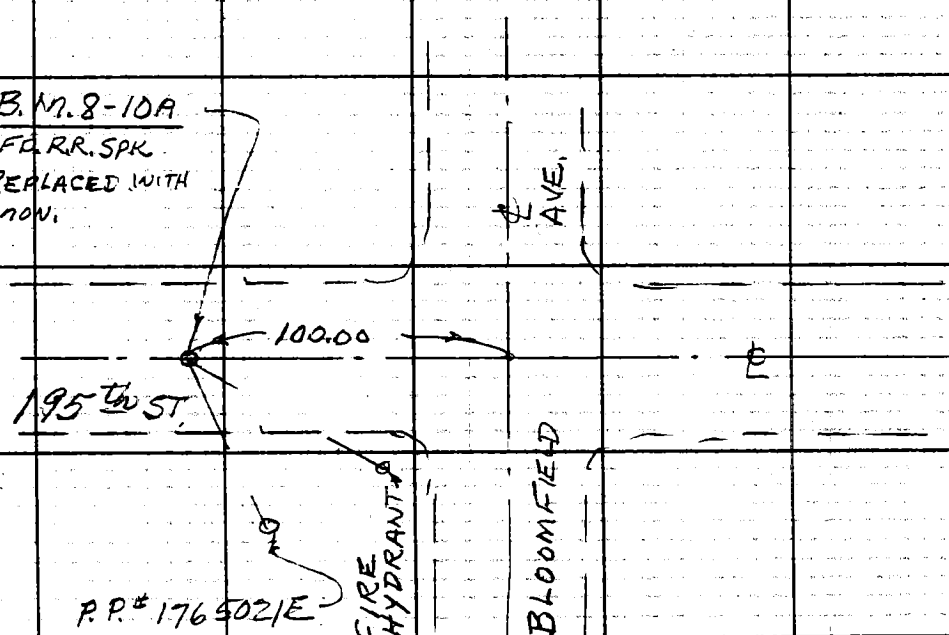

Note: Any Additions or Changes on This Sheet Must be Made or Circled in Red Ink With Date and Name of Person Making Change.

Do not extend this side of this line.

PLEASE RETURN TO
LOS ANGELES COUNTY ENGINEER
403 LOS ANGELES COUNTY ENGINEERING BLDG.

76F3099 CE #310 6/63

Notes Ck'd by	Survey of L.A. Co. Precise Level Net
Map No.	JN [illegible] Tape Std °F
Office Work	Surveyed by F. E. Brooks
Checked	Notes F. E. Brooks Date 30 June 65
Date	Indexed

F. B. 3704 Pg. 157

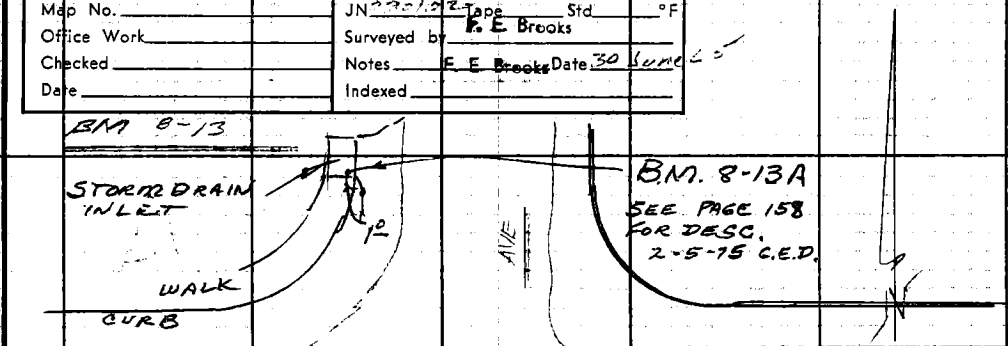

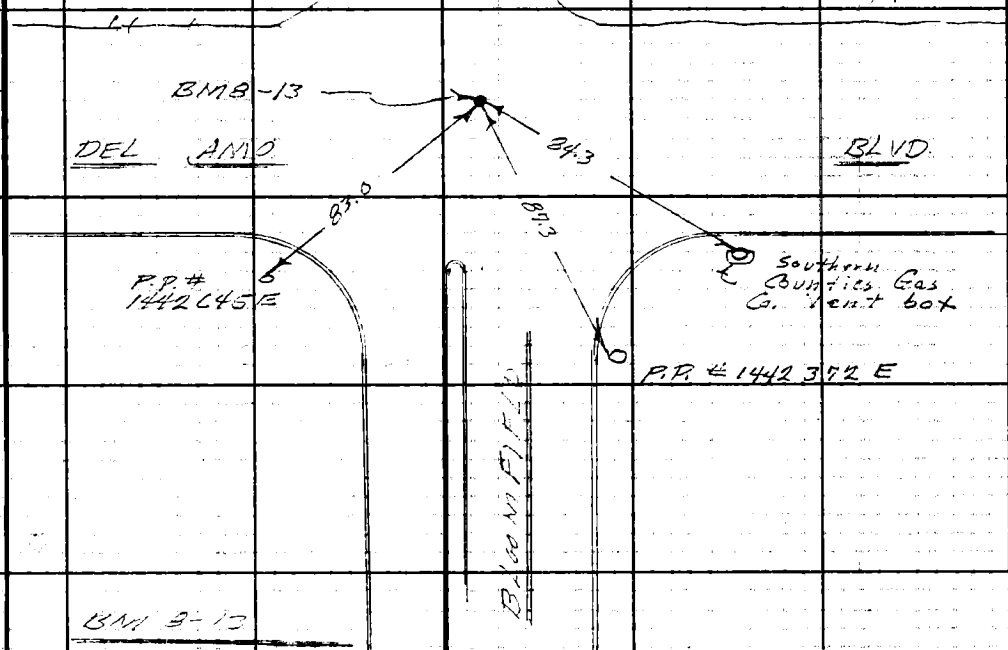

BM 8-13

The mark is at BLOOMFIELD AVE and DEL AMO BLVD. E intersection. The mark is a L.A. Co. Surveyor 2 1/2" brass cap set in conc. 13" deep in a well protected by a cast iron cover marked COUNTY SURVEYOR MONUMENT. The mark is section cor. and is stamped C 5 R 11 W T 4 S T 9

The mark is 83.0 ft N.E. of PP # 1442 C45 E on S.W. Cor.

87.3 " N.W. " " 1442 372 E " S.E. Cor. near S end C.R.

84.3 " " " " So. Counties Gas Co. Vent box on SE Cor. near E end C.R.

BM Description OK 13 Aug 70 F.E.B.
NOT RECOVERED 2-4-75 SPK. & T. ON SURFACE, DID NOT DIG. G.E. DREIER

Note: Any Additions or Changes on This Sheet Must be Made or Circled in Red Ink With Date and Name of Person Making Change.

Do not extend this side of this line.

PLEASE RETURN TO
LOS ANGELES COUNTY ENGINEER
403 LOS ANGELES COUNTY ENGINEERING BLDG.

76F3095 CE #310 6/63

F. B. 3704 PG. 158

(4-5-75 G.E. Dreier)

B.M. 8-13A

BLOOMFIELD AVE AND DEL AMO BLVD., NORTHWEST CORNER, 5 FEET NORTH OF THE NORTH END OF THE CURB RETURN, 1 FOOT BACK OF THE CURB, IN TOP OF THE S.E. CORNER OF A STORM DRAIN INLET, SET A 2¾ INCH BRASS DISC STAMPED WITH A SMALL BUTTON

COUNTY ENGINEER
BM 8-13A
1975
R.E. 7078

PLEASE RETURN TO
LOS ANGELES COUNTY ENGINEER
403 LOS ANGELES COUNTY ENGINEERING BLDG.

Do not extend this side of this line.

Note: Any Additions or Changes on This Sheet Must be Made or Circled in Red Ink With Date and Name of Person Making Change.

Notes Ck'd by	Survey of L.A. Co. Precise Level Net	F. B. 3704 PG. 159
Map No.	JN 3301.02 Tape Std °F	
Office Work	Surveyed by F. E. Brooks	
Checked	Notes F. E. Brooks Date 30 June 65	
Date	Indexed G. J. GALLI 0871 8 '65	

BM 8-15 A



CENTRALIA

RD
~~AVE.~~

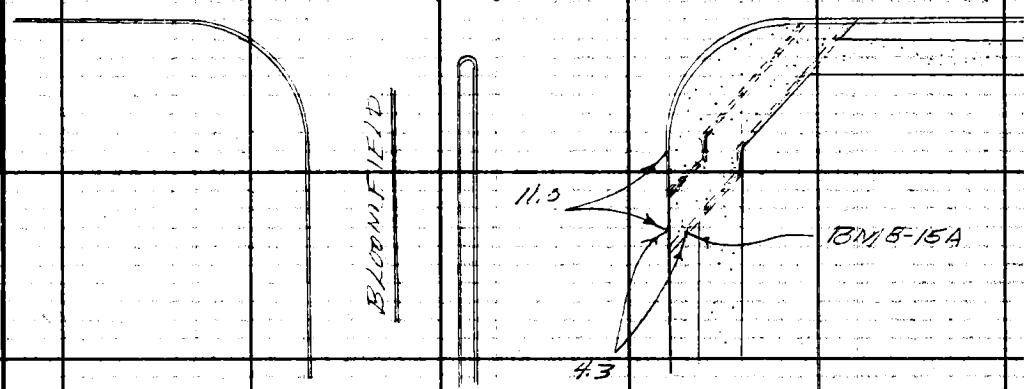

BM 8-15A

The mark is at BLOOMFIELD AVE. and CENTRALIA ~~AVE~~ RD S.F. Cor. The mark is a Ld Co Engr 2½' Brass Cap cemented into the and over the Sly wall of conc drain. The mark is stamped BM 8-15A RE 5869 1965 The mark is

11.0 ft S of Send C.R

4.3 Ft E of E Curb of ~~Norwalk Blvd~~ ? Bloomfield Ave.

BM DESCRIPTION OK 13 AUG 70 FEB.
RECOVERED OK 2-4-75 G.E.DREIER

Note: Any Additions or Changes on This Sheet Must be Made or Circled in Red Ink With Date and Name of Person Making Change.

Do not extend this side of this line.

PLEASE RETURN TO
LOS ANGELES COUNTY ENGINEER
403 LOS ANGELES COUNTY ENGINEERING BLDG.

76F309S CE #310 6/63

Notes Ck'd by	Survey of S.A. Co. Precise Level Net
Map No.	JN 330/03 Tape Std °F
Office Work	Surveyed by
Checked	Notes Date
Date	Indexed C. J. GALLI

F. B. 3704 Pg. 161

BM 3-17A

BM description per FB 1203-18,19 OK 30 June 65 FEB
" " " " " " " 17 Aug 70 FEB
NOT RECOVERED, LOCATION UNDER PAVEMENT 2-4-75 G.E. DREIER

Note: Any Additions or Changes on This Sheet Must be Made or Circled in Red Ink With Date and Name of Person Making Change.

PLEASE RETURN TO:
LOS ANGELES COUNTY ENGINEER
403 LOS ANGELES COUNTY ENGINEERING BLDG.

Do not extend this side of this line.

76F309S CE #310 6-63

Notes Ck'd by	Survey of ~~L.A. Co. Precise Level Net~~
Map No.	JN 2391.02 Tape Std °F
Office Work	Surveyed by
Checked	Notes Date
Date	Indexed C. J. GALLI

F. B. 3704 PG. 163

BM 8-184 US Arm. Corps of Engineers CC 13

BM description per F.B. 2828-N ok 30 June 65 FEB.
" " " " 13 Aug 70 FEB
RECOVERED ok 2-4-75 G.E. DREIER

Note: Any Additions or Changes on This Sheet Must be Made or Circled in Red Ink With Date and Name of Person Making Change.

PLEASE RETURN TO
LOS ANGELES COUNTY ENGINEER
403 LOS ANGELES COUNTY ENGINEERING BLDG.

Do not extend this side of this line.

76F309S CE #310 6-63

Notes Ck'd by	Survey of E.A. Co. Precise Level Net
Map No.	JN 7301.02 Tape Std °F
Office Work	Surveyed by
Checked	Notes Date
Date	Indexed C. J. GALLI

F. B. 3704 PG. 165

BM 8-19A US Army Corps of Engrs CC 12

BM description per F.B. 2828-11 OR 30 June 65 FEB
" " " " " " 13 Aug 70 FEB
RECOVERED 2-4-75 G.E. DREIER

Note: Any Additions or Changes on This Sheet Must be Made or Circled in Red Ink With Date and Name of Person Making Change.

PLEASE RETURN TO
LOS ANGELES COUNTY ENGINEER
403 LOS ANGELES COUNTY ENGINEERING BLDG.

Do not extend this side of this line.

76F3098 CE #310 6/63

Notes Ck'd by	Survey of L.A. Co. Precise Leveling	F. B. 3707 Pg. 167
Map No.	JN 03010 Tape Std °F	
Office Work	Surveyed by	
Checked	Notes Date	
Date	Indexed C. J. GALLI	

BM 9-21 ARTESIA D-7 RM-1 US 39.17

BM description per F.B. 3328-16 OK 30 June 65 F.E.B.
" " " " " 13 Aug 70 F.E.B.
RECOVERED OK 2-4-75 G.E.DREIER

Note: Any Additions or Changes on This Sheet Must be Made or Circled in Red Ink With Date and Name of Person Making Change.

Do not extend this side of this line.

PLEASE RETURN TO
LOS ANGELES COUNTY ENGINEER
403 LOS ANGELES COUNTY ENGINEERING BLDG.

76F3098 CE #310 6/63

Notes Ck'd by	Survey of S.A. Co. Precise Level Net	F. B. 3704 PG. 169
Map No.	JN 0301.02 Tape Std °F	
Office Work	Surveyed by	
Checked	Notes Date	
Date	Indexed C. J. GALLI	

BM 8-22

BM description per F.B. 1209-21 OK 29 June 65 FEB
BM gone 13 Aug 1970 FEB

BM 8-22 A

8-13-70 G.E. DREIER

NORWALK BLVD AND 223rd. ST., S.E. COR., 32.8 AND 32 FT. EAST AND SOUTH OF CENTERLINES, 1 FOOT N.W. OF OF A STREET LIGHT POLE, 1.5 FT. BACK OF CURB AT MIDDLE OF CURB RETURN, SET A 2 3/4 INCH COUNTY ENGINER BRASS CAP STAMPED FLUSH WITH THE WALK

RECOVERED 2-4-75 G.E.D.

COUNTY ENGINEER BM 8-22A 1970 R.E. 5859

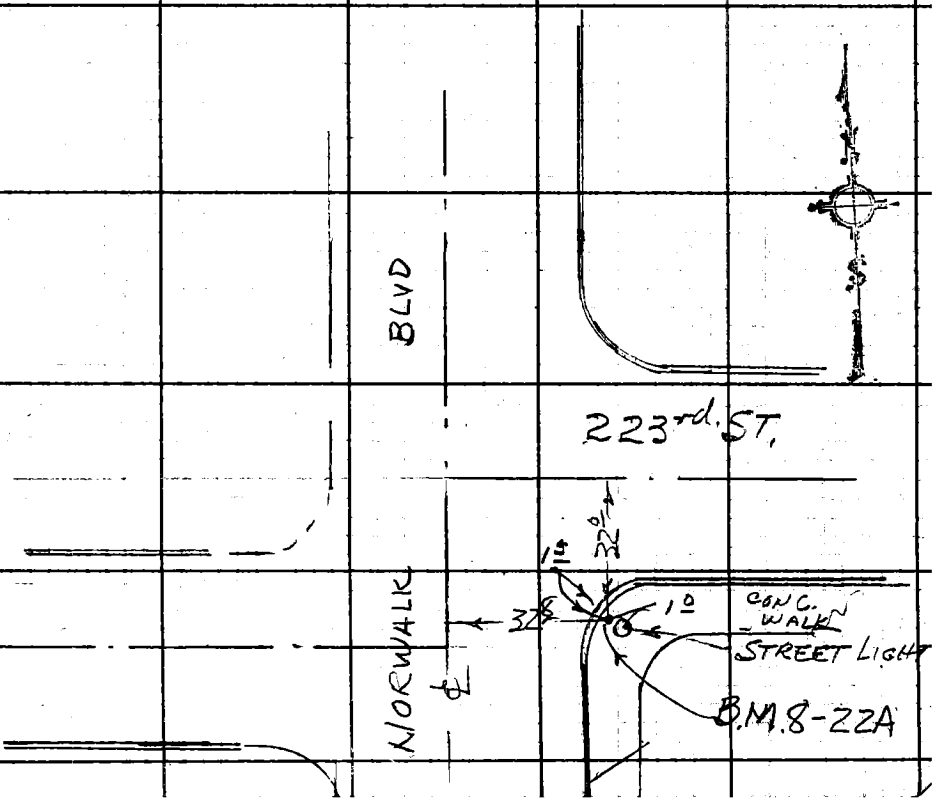

Note: Any Additions or Changes on This Sheet Must be Made or Circled in Red Ink With Date and Name of Person Making Change.

PLEASE RETURN TO
LOS ANGELES COUNTY ENGINEER
403 LOS ANGELES COUNTY ENGINEERING BLDG.
Do not extend this side of this line.

76F309S CE #310 6-62

Notes Ck'd by	Survey of L.A. Co. Precise Level Net
Map No.	JN 0301.02 Tape Std °F
Office Work	Surveyed by E. E. Brooks
Checked	Notes F. E. Brooks Date 29 June 65
Date	Indexed C. J. GATTI

F. B 3704 PG. 171

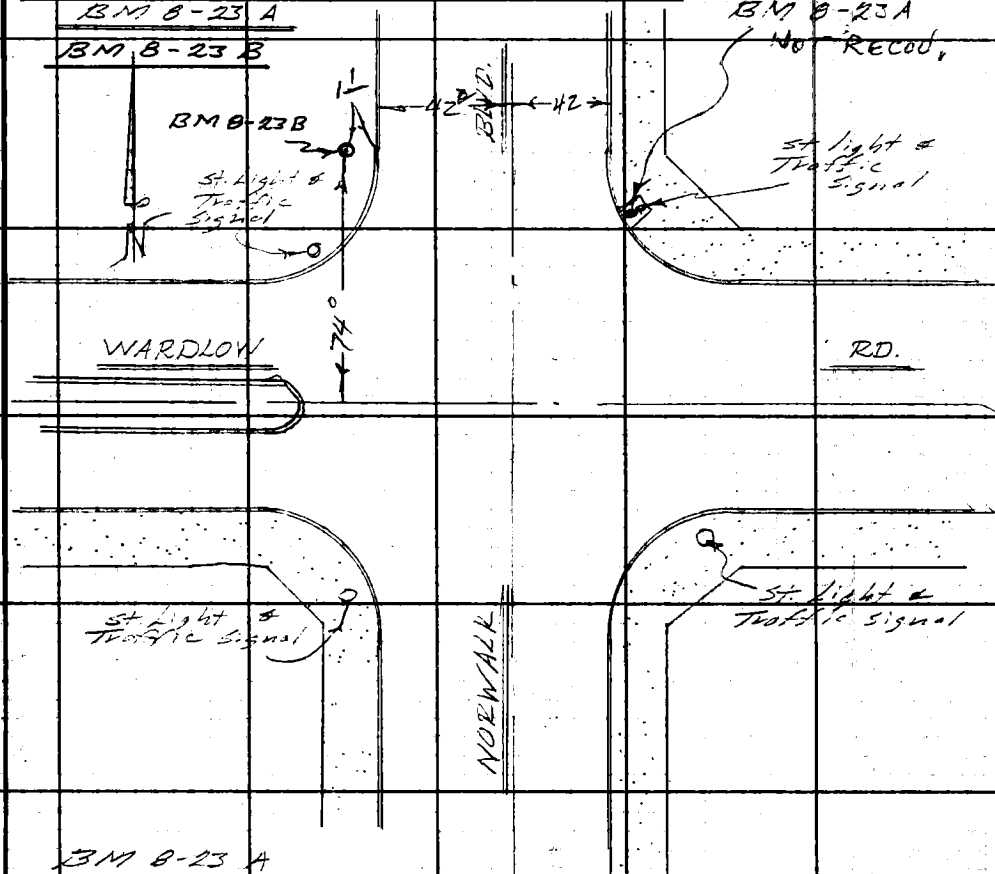

BM 8-23 A

The mark is at NORWALK BLVD and WARDLOW RD. N.E. Cor. The mark is a L.A. Co. Engr 2½" Brass Cap cemented into the base of a st. light and Traffic Signal. The mark is stamped BM 8-23A RE 6869 1965

gone 13 Aug 70 F.E.B.

(8-13-70 G.E.D.)

B.M. 8-23B (CITY LONG BEACH B.M. 1221)

NORWALK BLVD & WARDLOW RD N.W. CORNER, 43¾ FT. WEST AND 74 FT. NORTH OF CENTERLINES, 1.1 BACK OF CURB AT NORTH END OF CURB RETURN, FOUND A 2½ INCH BRASS DISC STAMPED → IN TOP OF A 14 INCH SQUARE CONC. POST FLUSH WITH THE WALK.

OK 10-4-73 G.E.D.
OK 2-4-75 G.E.D.

C.B.M. 1221 1969 RE.3111

Note: Any Additions or Changes on This Sheet Must be Made or Circled in Red Ink With Date and Name of Person Making Change.

Do not extend this side of this line.

PLEASE RETURN TO
LOS ANGELES COUNTY ENGINEER
403 LOS ANGELES COUNTY ENGINEERING BLDG.

76F309S CE #310 6-62

Notes Ck'd by	Survey of L.A. Co. Precise Level Net	F. B. 3704 PG. 173
Map No.	JN 0361.0 Tape Std °F	
Office Work	Surveyed by F. E. Brooks	
Checked	Notes F. E. Brooks Date	
Date	Indexed C. J. GALLI	

BM 8-24C

COUNTY SURVEYOR ORANGE CO.

BM 8-24D

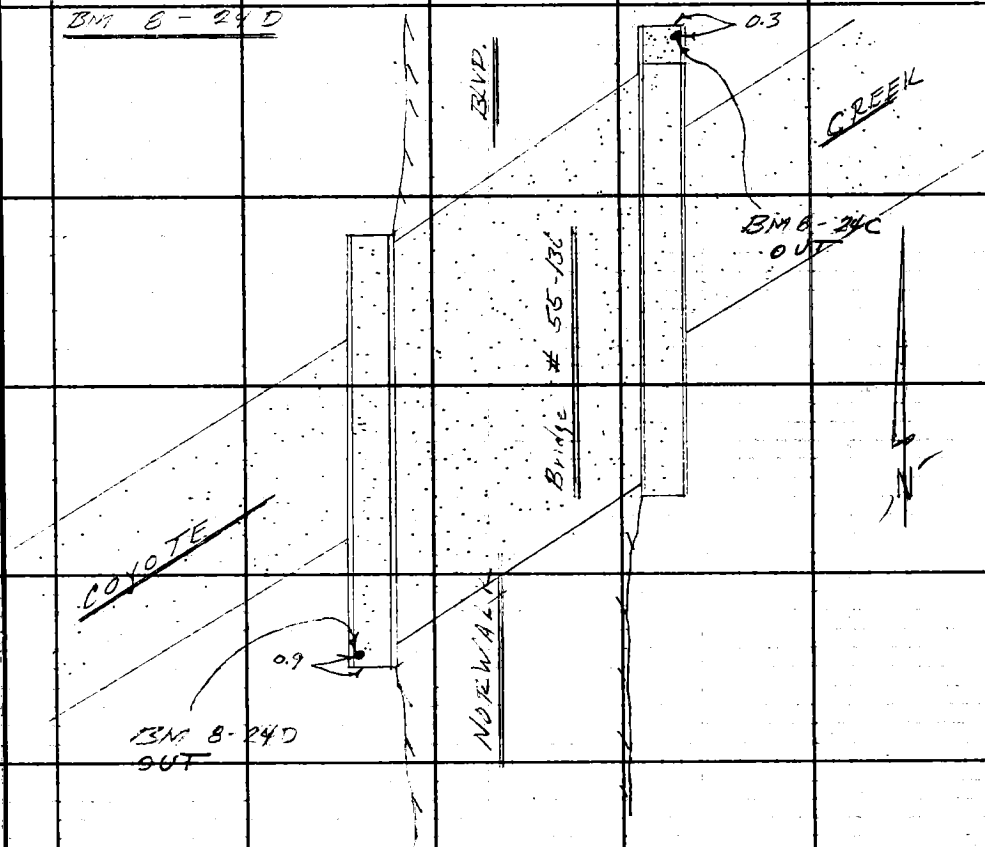

BM 8-24C

The mark is on NORWALK BLVD at COYOTE CREEK

The mark is a ORANGE County Surveyor 1¼" Cr. disk cemented into the N.E. Cor. of bridge No 55-13C at the back edge of walk way and 0.3 ft S of N edge of bridge

The mark is stamped COUNTY SURVEYOR ORANGE CO. BM RCE 7872

BRIDGE IS WIDER, B.M. OBVIOUSLY GONE 7-11-68 G.E.DREIER

SEE PAGE 174 FOR B.M. 8-24E

Note: Any Additions or Changes on This Sheet Must be Made or Circled in Red Ink With Date and Name of Person Making Change.

Do not extend this side of this line.

PLEASE RETURN TO
LOS ANGELES COUNTY ENGINEER
403 Los Angeles County Engineering Bldg.

76F3095 C.E. #310 6-62

F. B. 3704 PG 174

BM 8-24 D

The mark is on NORWALK BLVD at COYOTE CREEK. The mark is a L.A.C. Engr. 2½" brass disk cemented into The S.W. Cor of Bridge No 55-136 at the back edge of the walk 0.9 ft. N. of S. Edge of bridge the mark is stamped BM 8-24D RE 5869 1965

BRIDGE IS WIDER, B.M. OBVIOUSLY GONE 7-11-68 G.E.D.

BM 8-24 E. (8-19-70 G.E. DREIER)

NORWALK BLVD., 0.2 MI. N. OF CERRITOS AVE., (SPRING ST.) AT COYOTE CR. BRIDGE #55136 N S.E. COR., 0.5 FT. E. OF E. CURB 1.8 FT. N. OF THE S. END OF THE WALK, SET A 2¾ INCH BRASS CAP STAMPED FLUSH

COUNTY ENGINEER B.M. 8-24 E 1970 R.E. 5869

OK 10-4-73 G.E.D.
OK 2-4-75 G.E.D

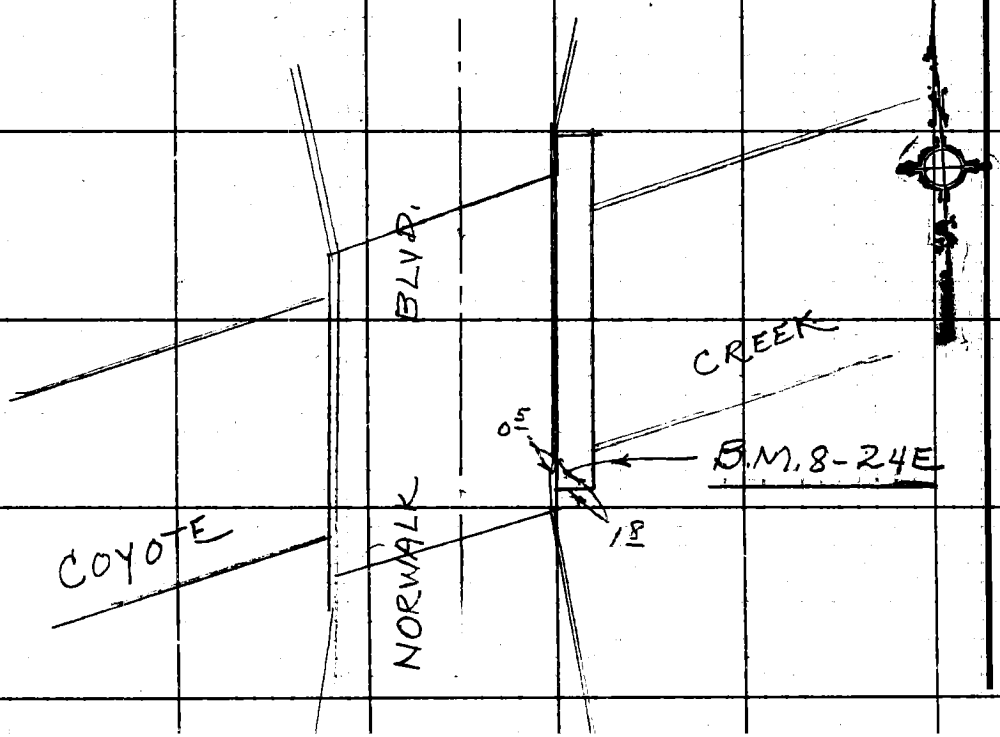

PLEASE RETURN TO
LOS ANGELES COUNTY ENGINEER
403 Los Angeles County Engineering Bldg.
Do not extend this side of this line.
Note: Any Additions or Changes on This Sheet Must be Made or Circled in Red Ink With Date and Name of Person Making Change.

Notes Ck'd by	Survey of LA. Co. Precise Level Net	F. B. 3704	Pg. 175
Map No.	JN Tape Std °F		
Office Work	Surveyed by		
Checked	Notes Date		
Date	Indexed		

BM 3-254 (U.S.A.C.E. C.C.6 1957)

BM description per F.B. 2828-12 OK	29 June 1965	F.E.R.
DESCRIPTION PER F.B. 2828-12 OK	7-11-68	G.E.DREIER
" " " " " "	13 Aug 70	FEB
" " " " " OK	10-4-73	G.E.D.
" " " " " OK	2-4-75	G.E.D.

Note: Any Additions or Changes on This Sheet Must be Made or Circled in Red Ink With Date and Name of Person Making Change.

Do not extend this side of this line.

PLEASE RETURN TO
LOS ANGELES COUNTY ENGINEER
403 LOS ANGELES COUNTY ENGINEERING BLDG.

76F3095 C.E. #310 6-62

Notes Ck'd by	Survey of LA Co. Precise Level Net	F. B. 3704 PG. 177
Map No.	JN 0301.02 Tape Std °F	
Office Work	Surveyed by	
Checked	Notes Date	
Date	Indexed C. J. GALLI	

BM 8-26A (U.S.A.C.E. CC 5 1957)

BM description per FB 2828-12 OK 29 June 1965 FEB
DESCRIPTION PER F.B. 2828-12 OK 7-11-68 G.E.DREIER
" " " " " " 13 Aug 70 F.E.B.
" " " " " OK 10-4-73 G.E.D.
RECOVERED " " " " OK 2-4-75 G.E.D.

Note: Any Additions or Changes on This Sheet Must be Made or Circled in Red Ink With Date and Name of Person Making Change.

PLEASE RETURN TO
LOS ANGELES COUNTY ENGINEER
403 LOS ANGELES COUNTY ENGINEERING BLDG.

Do not extend this side of this line.

76F309S CE #310 6-62

Notes Ck'd by	Survey of L.A. Co. Precise Level Net
Map No.	JN 0301.02 Tape Std °F
Office Work	Surveyed by F. E. Brooks
Checked	Notes F. E. Brooks Date 29 June 65
Date	Indexed C. J. GALLE

F. B. 3704 PG. 179

BM 8-28 A

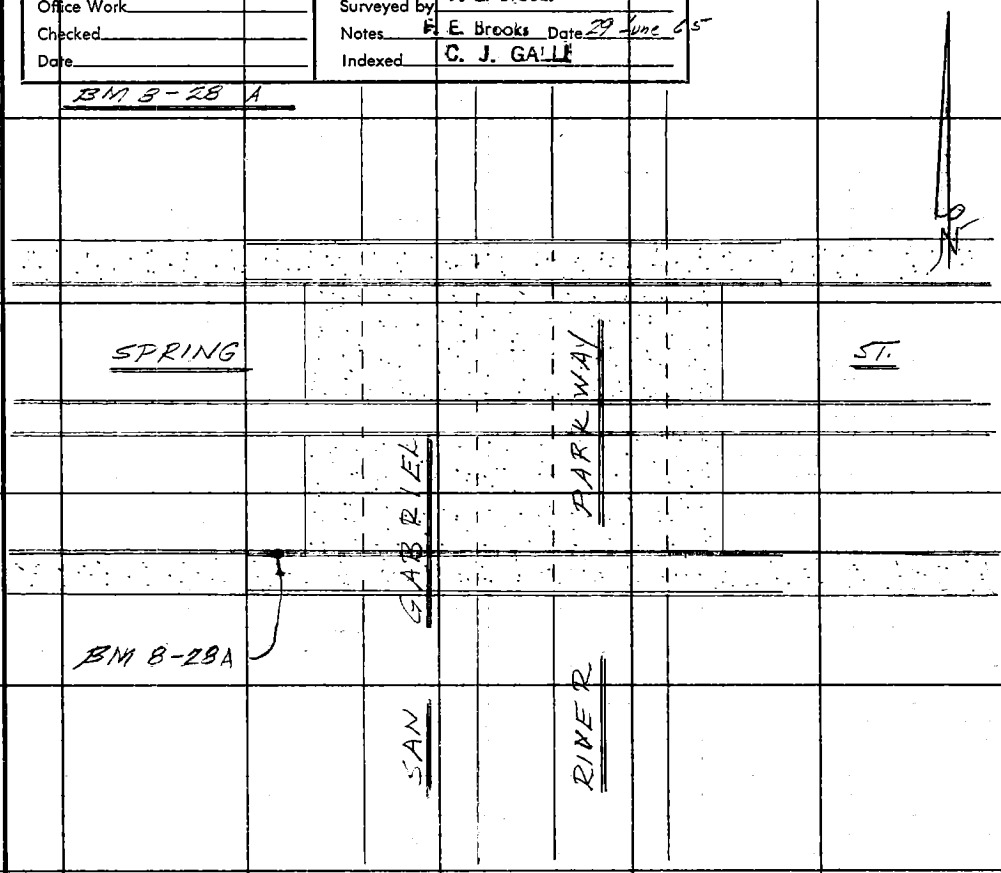

BM 8-28A

The mark is at the S.W. Cor. of the SPRING ST Bridge over the SAN. GABRIEL RIVER PARKWAY. The mark is a L.A. Co. Engr. 1½" Button Brass cap cemented in to conc. wall 1.0 ft. above the walk. 3.0 ft. E. of W. end of the bridge. The mark is stamped BM 8-28A 1965 RE 5869

OK 7-11-68 G.E.D.
" 13 Aug 70 F.E.B.
OK 10-4-73 G.E.D.
OK 2-4-75 G.E.D.

Note: Any Additions or Changes on This Sheet Must Be Made or Circled in Red Ink With Date and Name of Person Making Change.

Do not extend notes this side of this line.

RETURN TO
LOS ANGELES COUNTY ENGINEER
700 LOS ANGELES COUNTY ENGINEERING BLDG.

763095 CE #247—7-53

Notes Ck'd by	Survey of L.A. Co. Precise Level Net	F. B. 3704 Pg. 181
Map No.	JN Tape Std °F	
Office Work	Surveyed by	
Checked	Notes Date	
Date	Indexed C. J. GALLE	

BM 8-29A ARTESIA B-11 DM #1

BM description per F.B. 1209-267 OK 29 June 65 FES
DESCRIPTION PER F.B. 1209-267 OK 7-11-68 G.E.D.
" " " " " " 13 Aug 70 FES

NOT RECOVERED OBVIOUSLY DESTROYED BY BRIDGE WIDENING 10-4-73 G.E.DREIER

B.M. 8-29B 2-10-75 G.E.DREIER

SPRING STREET AND SAN GABRIEL RIVER, SOUTHWEST CORNER OF BRIDGE, FLUSH IN WALK 1.9 FEET SOUTH OF SOUTH CURB, FOUND A 2¼ INCH BRASS DISC STAMPED

L.A. COUNTY FLOOD CONTROL DIST. 1973 BM 8-29B

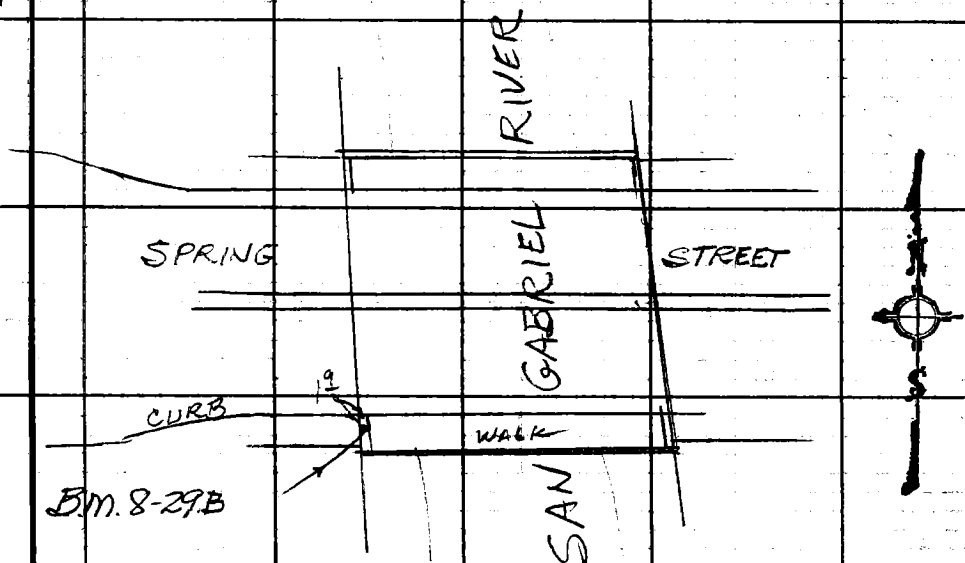

Note: Any Additions or Changes on This Sheet Must be Made or Circled in Red Ink With Date and Name of Person Making Change.

Do not extend this side of this line.

PLEASE RETURN TO
LOS ANGELES COUNTY ENGINEER
403 LOS ANGELES COUNTY ENGINEERING BLDG.

76E3095 C.E. #310 8-62

Notes Ck'd by	Survey of Eng. Co. Precise Level Net	F. B. 3704 Pg. 183
Map No.	JN 0301.02 Tape Std °F	
Office Work	Surveyed by	
Checked	Notes Date	
Date	Indexed C. J. GALLI	

BM 8-30B L.A. Co. F.C. BM 073-02120

BM 8-30C LA Co. FC BM 073-02110

BM descriptions per F.B. 2407-218, 219 OK 29 June 65 F.E.B.
" " " " " " 7-11-68 G.E.D.

~~[illegible]~~

B.M.& DESCRIPTION OK PER F.B. 2407-218, 219 10-4-73 G.E. DREIER
RECOVERED " " " 1-16-75 G.E.D.

Note: Any Additions or Changes on This Sheet Must be Made or Circled in Red Ink With Date and Name of Person Making Change.

PLEASE RETURN TO
LOS ANGELES COUNTY ENGINEER
403 LOS ANGELES COUNTY ENGINEERING BLDG.

Do not extend this side of this line.

76F309S CE #310 6-62

Notes Ck'd by	Survey of L.A. Co. Precise Level Net
Map No.	JN ____ Tape ____ Std ____ °F
Office Work	Surveyed by
Checked	Notes ____ Date
Date	Indexed C. J. Grill

F. B. 3704 PG. 185

BM 8-30A

BM description per FB. 1207-207 OK 29 June 65 FEB
" " " " " " 7-11-68 G.E.D.
" " " " " " 13 Aug 70. FEB

NOT RECOVERED PROBABLY DESTROYED BY BRIDGE WIDENING 10-4-73 G.E.DREIER

Note: Any Additions or Changes on This Sheet Must be Made or Circled in Red Ink With Date and Name of Person Making Change.

Do not extend this side of this line.

PLEASE RETURN TO
LOS ANGELES COUNTY ENGINEER
403 LOS ANGELES COUNTY ENGINEERING BLDG.

76F3095 C.E. #310 8-62

Notes Ck'd by	Survey of R.A. Co. Precise Level Net
Map No.	JN 0301.02 Tape Std °F
Office Work	Surveyed by
Checked	Notes Date
Date	Indexed C. J. GALLI

F. B. 3704 PG. 187

BM 8-31A

BM description per F.B. 1209-267 OK 29 June 65 FEB
" " " " " " 7-11-68 G.E.D.
" " " " " " 13 Aug 70 FEB

NOT RECOVERED SPRING ST. WIDER MAY BE BURIED. 10-4-73 G.E.D.

Note: Any Additions or Changes on This Sheet Must be Made or Circled in Red Ink With Date and Name of Person Making Change.

PLEASE RETURN TO
LOS ANGELES COUNTY ENGINEER
403 LOS ANGELES COUNTY ENGINEERING BLDG.

Do not extend this side of this line.

76F309S C.F. #310 6-62

Notes Ck'd by	Survey of L.A. Co. Precise Level Net	F. B. 3704 Pg. 189
Map No.	JN 030/02 Tape Std °F	
Office Work	Surveyed by F. E. Brooks	
Checked	Notes F. E. Brooks Date 29 June 65	
Date	Indexed C. J. GALLI	

BM 8-32 USC&GS A 779 US 3908

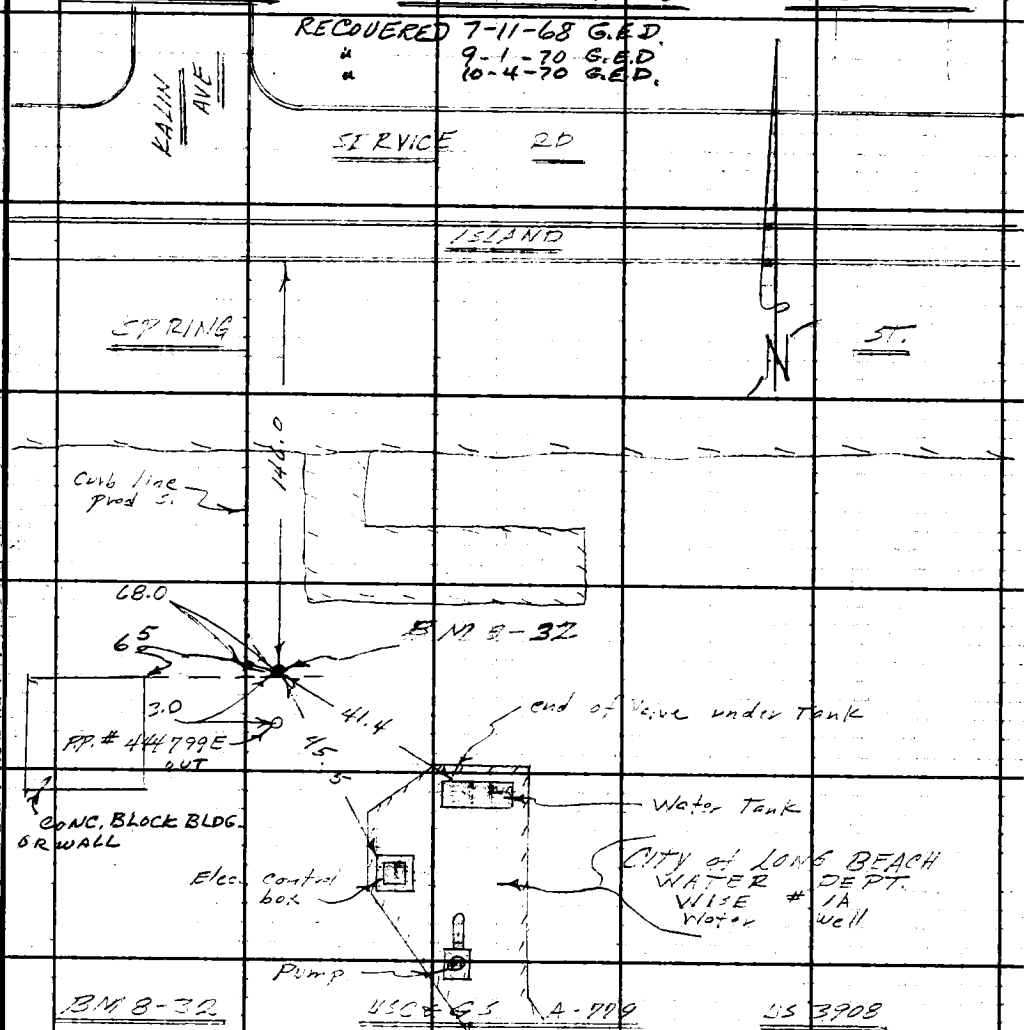

BM 8-32 USC&GS A-779 US 3908

The mark is in City of Long Beach EL DORADO PARK at Wise #1A Water Well. The mark is a USC&GS 3 3/4" Brass Disk set the top of a 6" sq conc post 1" up. The mark is stamped A-779 1946

The mark is

68.0 ft. E. of the E. curb of Kalin Ave. proded S.

146.0 " S. of the S curb of a island on N. side of Spring St.

3.0 " N. of P.P. # 444799 E.

45.5 " N.W. of N.W. cor of conc base for Elec control box

41.4 " N.W of N. end of Valve under water tank.

Note: Any Additions or Changes on This Sheet Must be Made or Circled in Red Ink With Date and Name of Person Making Change.

Do not extend this side of this line.

PLEASE RETURN TO
LOS ANGELES COUNTY ENGINEER
403 LOS ANGELES COUNTY ENGINEERING BLDG.

76E3095 CE #310 6-62

Notes Ck'd by	Survey of L.A. Co. Precise Level Net	F. B. 3704 Pg. 191
Map No.	JN 0301.02 Tape Std °F	
Office Work	Surveyed by	
Checked	Notes Date	
Date	Indexed C. J. GALLI	

BM 8-33

BM Description per F.B. 1209-28 OK 28 June 65 FEB.

DESCRIPTION PER F.B 1209-28 OK 7-11-68 G.E. DREIER

" " " " OK 10-4-73 G.E.D.

Note: Any Additions or Changes on This Sheet Must be Made or Circled in Red Ink With Date and Name of Person Making Change.

PLEASE RETURN TO
LOS ANGELES COUNTY ENGINEER
403 LOS ANGELES COUNTY ENGINEERING BLDG.

Do not extend this side of this line.

76E309S C.E. #340 6-62

Notes Ck'd by	Survey of L.A. Co. Precise Level Net
Map No.	JN 4506 Tape Std °F
Office Work	Surveyed by F. E. Brooks
Checked	Notes F. E. Brooks Date 28 Jan 65
Date	Indexed C. J. GALLI

F. B. 3704 Pg. 193

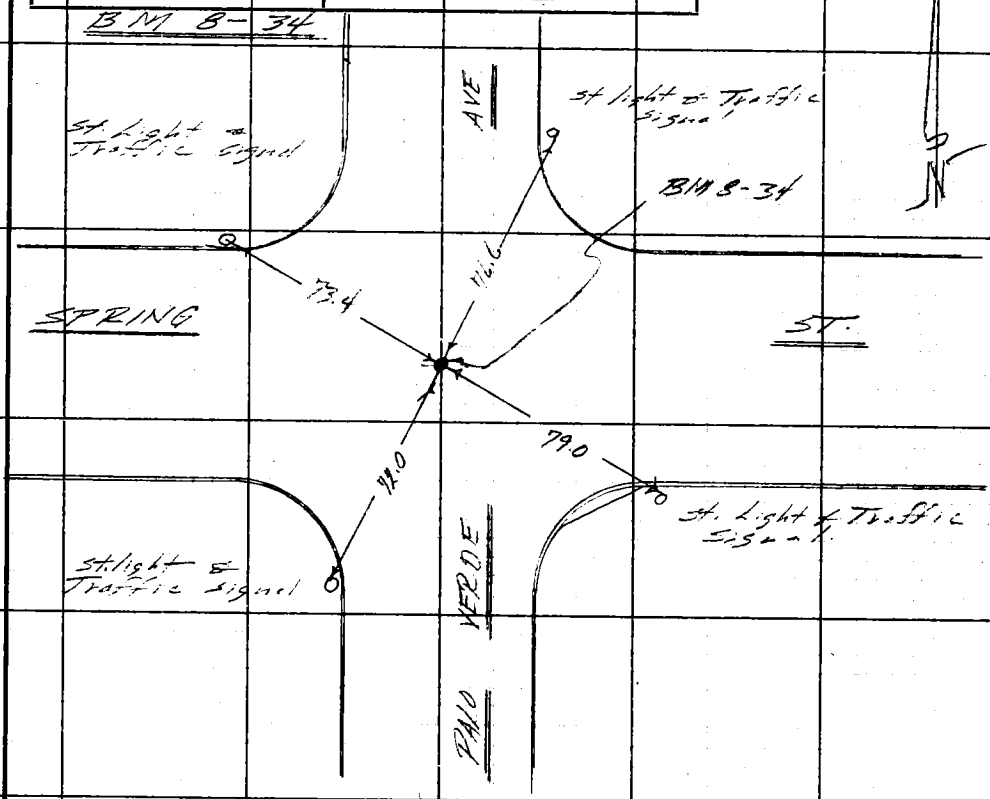

BM 8-34

The mark is at SPRING ST and PALO VERDE AVE & inter. The mark is a copper Nail set in conc 11 inches dn in a well protected by a cast iron cover marked COUNTY SURVEYOR MONUMENT. The mark is

73.4 ft. S.E. of St. light + Traffic Signal on N.W. Cor W end C.R.
76.6 " S.W. " " " " " " " N.E. " N " " "
79.0 " N.W. " " " " " " " S.E. " E " " "
72.0 " N.E. " " " " " " " SW " S " "

OK 7-11-68 G.E.D.
OK 10-4-73 G.E.D.

Note: Any Additions or Changes on This Sheet Must be Made or Circled in Red Ink With Date and Name of Person Making Change.

Do not extend notes this side of this line.

RETURN TO
LOS ANGELES COUNTY ENGINEER
700 LOS ANGELES COUNTY ENGINEERING BLDG.

76309S CE #247 7-53

Notes Ck'd by	Survey of L.A. Co. Precise Level Net
Map No.	JN 3501.02 Tape Std °F
Office Work	Surveyed by F. E. Brooks
Checked	Notes F. E. Brooks Date 28 June 65
Date	Indexed G.W.H.

F. B. 3704 PG. 195

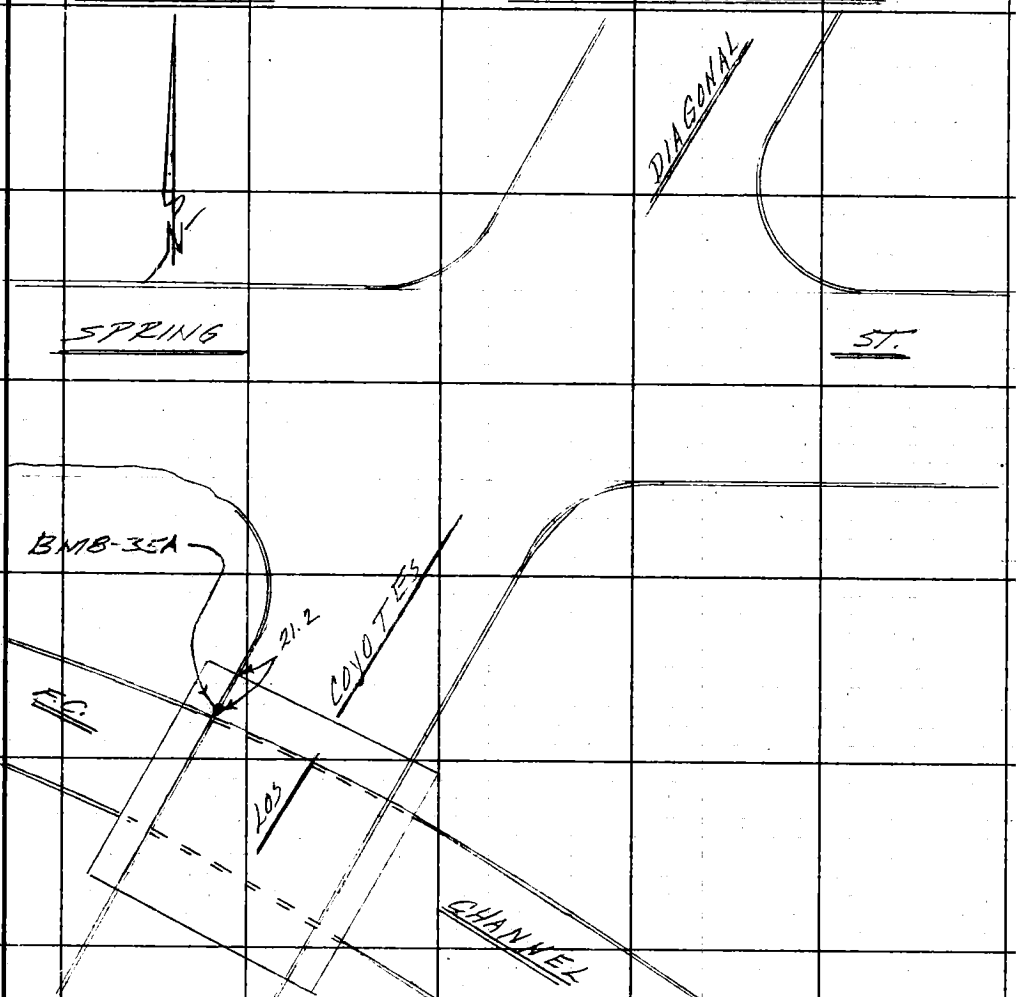

BM 8-35A L.A. Co. F.C. BM 120-81

The mark is at SPRING ST and Los Coyotes DIAGONAL S.W. Cor. The mark is a L.A.Co. F.C. 3½" Bronze Disk cemented into the W. curb of the bridge over a F.C. Channel 21.2 ft S. of N. edge of bridge. The mark is stamped BM 120-81 1961

OK 7-11-68 G.E.D.
OK 10-4-73 G.E.D.

Note: Any Additions or Changes on This Sheet Must be Made in Red Ink or Circled With Date and Name of Person Making Change.

Do not extend notes this side of this line.

RETURN TO
LOS ANGELES COUNTY ENGINEER
700 LOS ANGELES COUNTY ENGINEERING BLDG.

763095 CE #247—7-58

Notes Ck'd by	Survey of ~~L.A. Co. Precise Level Net~~
Map No.	JN 0391.02 Tape Std °F
Office Work	Surveyed by
Checked	Notes Date
Date	Indexed

F. B. 3704 PG. 197

BM 8-35

BM description per F.B. 1209-30 OK 23 June 1965 F.E.B.
DESCRIPTION PER F.B. 1209-30 OK 7-11-68 G.E.DRENER
" " " OK 10-4-73 G.E.D.

Note: Any Additions or Changes on This Sheet Must be Made or Circled in Red Ink With Date and Name of Person Making Change.

Do not extend notes this side of this line.

RETURN TO
LOS ANGELES COUNTY ENGINEER
900 LOS ANGELES COUNTY ENGINEERING BLDG.

763095 CE #247—7-53

Notes Ck'd by	Survey of L.A. Co. Precise Level Net	F. B. 3704 Pg. 199
Map No.	JN 0301.02 Tape Std. °F	
Office Work	Surveyed by E. E. Brooks	
Checked	Notes E. E. Brooks Date 28 June 65	
Date	Indexed C. J. GALLI	

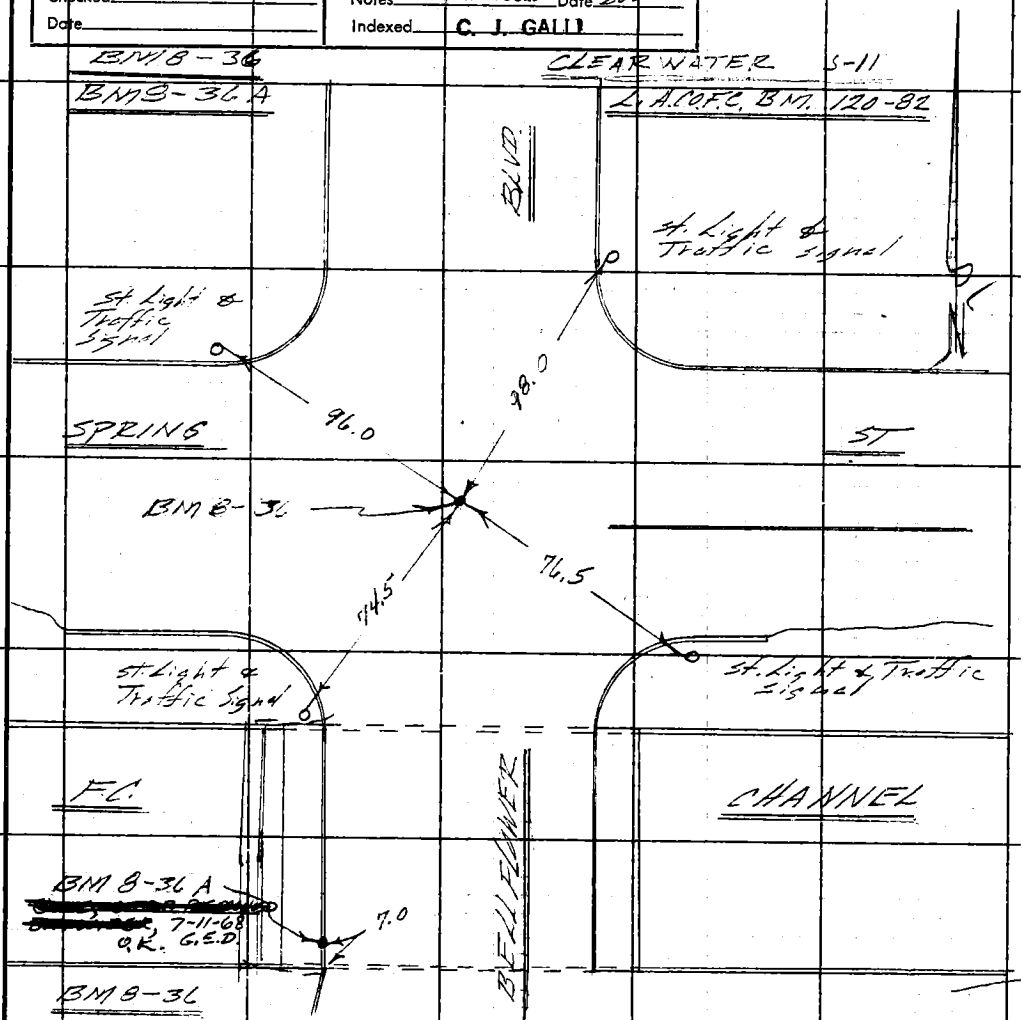

The mark is at SPRING ST. and BELLFLOWER BLVD. E inter. The mark is a L.A. Co. Surveyor 2 1/2" Brass Cap set in conc. 14" dn. in a well protected by a cast iron cover marked COUNTY SURVEYOR MONUMENT. The mark is stamped CENTER SEC 22 T4S R12W The mark is

98.0 ft S.W. of St. light + Traffic signal on N.E. Cor. N end C.R.
96.0 " S.E. " " " " " " " NW " W " "
74.5 " N.E. " " " " " " " SW " S " "
76.5 " N.W. " " " " " " " S.E. " E " "

O K 7-11-68 G.E.D.
O K 10-4-73 G.E.D

Notes: Any Additions or Changes on This Sheet Must be Made or Circled in Red Ink With Date and Name of Person Making Change.

Do not extend notes this side of this line.

RETURN TO
LOS ANGELES COUNTY ENGINEER
700 LOS ANGELES COUNTY ENGINEERING BLDG.

763099 CE #247 7-59

F. B. 3704 PG. 200

BM 6-36A L.A. Co. F.C. BM 120-82

The mark is at SPRING ST. and BELLFLOWER BLVD. S.W. Cor. The mark is a L.A. Co. F.C. 3½" Brass disk cemented into the W. curb of Bellflower Blvd 7.0 ft N. of the S. end of a bridge over a F.C. channel. The mark is stamped BM 120-82 1961

~~[illegible]~~

OK 7-11-68 G.E.DREIER
OK 10-4-73 G.E.D.

RETURN TO
LOS ANGELES COUNTY ENGINEER
700 LOS ANGELES COUNTY ENGINEERING BLDG.

Do not extend notes this side of this line.

Note: Any Additions or Changes on This Sheet Must be Made or Circled in Red Ink With Date and Name of Person Making Change.

Notes Ck'd by	Survey of L.A. Co. Precise Level Net	F. B 3704 Pg. 201
Map No.	JN 0301.02 Tape Std °F	
Office Work	Surveyed by F. E. Brooks	
Checked	Notes F. E. Brooks Date 28 June 65	
Date	Indexed	

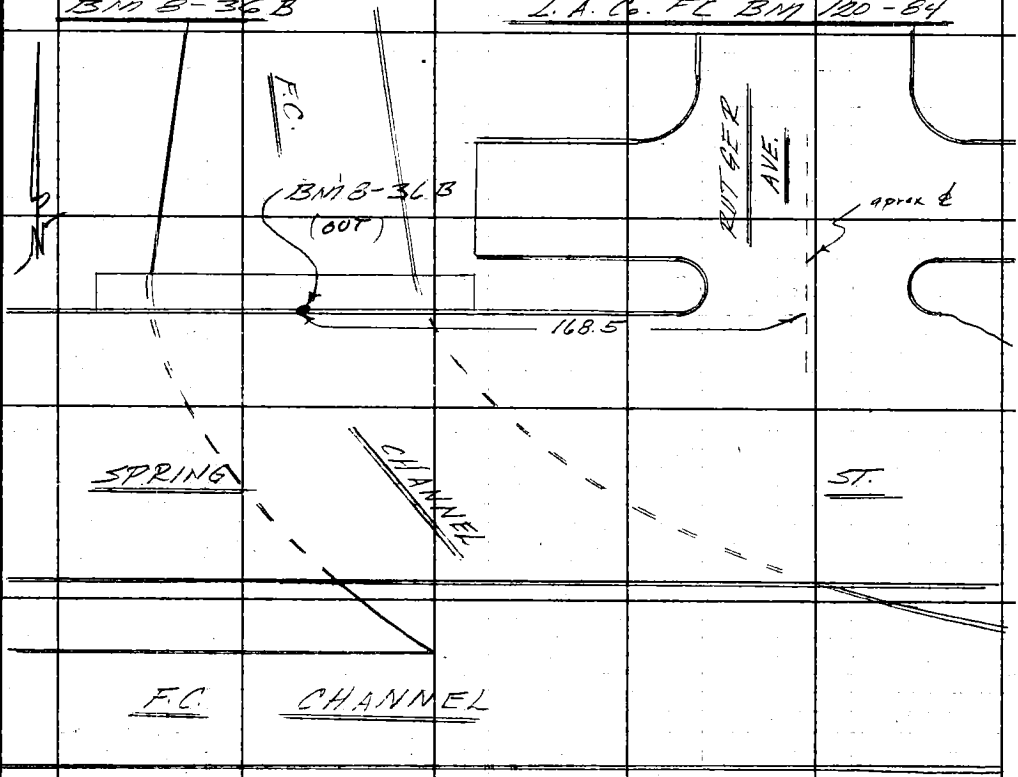

BM8-36 B L.A. Co. F.C. BM 120-84

The mark is on SPRING ST. N. side 168.5 ft. W. of aprox ℄ of RUTGER AVE. the mark is a L.A.Co. F.C. 3½" Brass disk cemented into the top of the curb near the center of a bridge over a F.C. channel. The mark is stamped BM 120-84 1961

OBVIOUSLY GONE, CURB HAS RECENTLY BEEN SET BACK ABOUT 3 FT. 7-11-68, G.E.DREIER

Note: Any Additions or Changes on This Sheet Must be Made or Circled in Red Ink With Date and Name of Person Making Change.

Do not extend notes this side of this line.

RETURN TO
LOS ANGELES COUNTY ENGINEER
700 LOS ANGELES COUNTY ENGINEERING BLDG.

76309S CE #247—7-53

F. B. 3704 PG. 202

(9-18-70 G.E. DREIER)

B.M. 8-36 C

SPRING ST. AND CHARLEMAGNE AVE, CENTER-LINE INTERSECTION, FOUND A 2½ INCH BRASS DISC STAMPED "C.L.B. 1968 R.E. 3111" IN CONCRETE 8 INCHES DEEP UNDER A CAST IRON COVER

OK. 10-4-73 G.E.D.

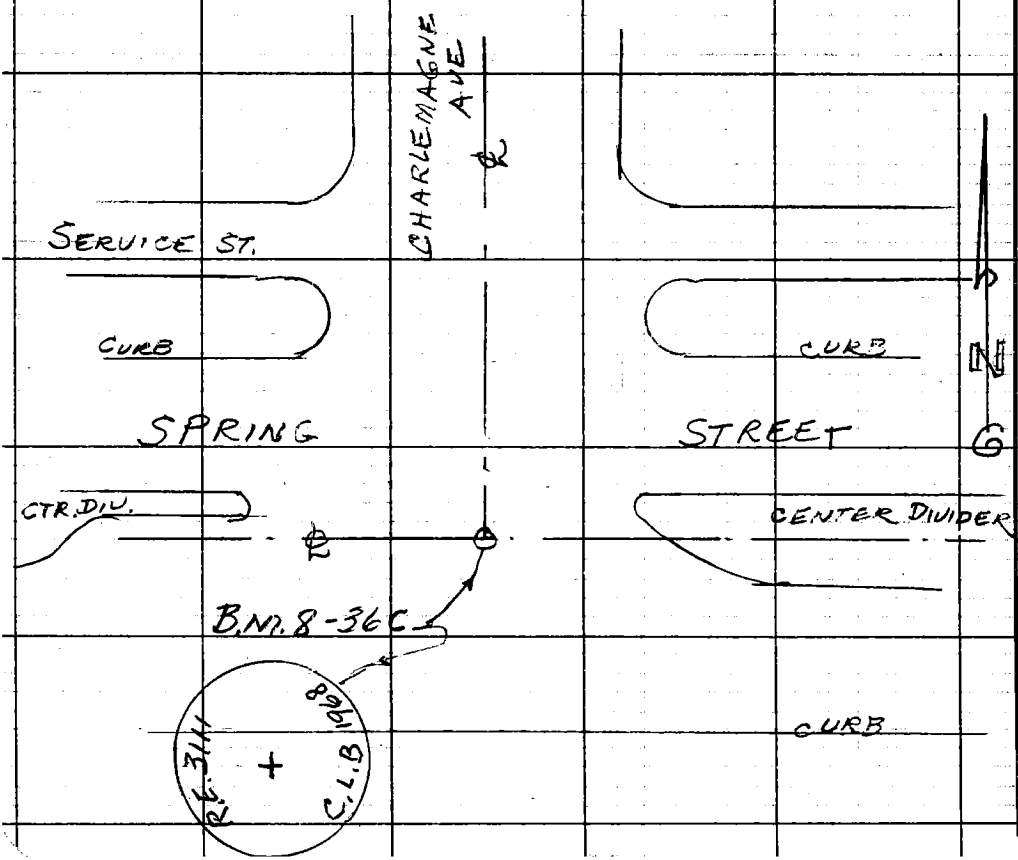

RETURN TO
LOS ANGELES COUNTY ENGINEER
700 LOS ANGELES COUNTY ENGINEERING BLDG.

Do not extend notes this side of this line.

Note: Any Additions or Changes on This Sheet Must be Made or Circled in Red Ink With Date and Name of Person Making Change.

Notes Ck'd by	Survey of L.A. Co. Precise Level Net
Map No.	JN 0301.02 Tape Std °F
Office Work	Surveyed by E. E. Brooks
Checked	Notes E. E. Brooks Date 28 June 65
Date	Indexed C. J. GALLI

F. B. 3704 PG. 203

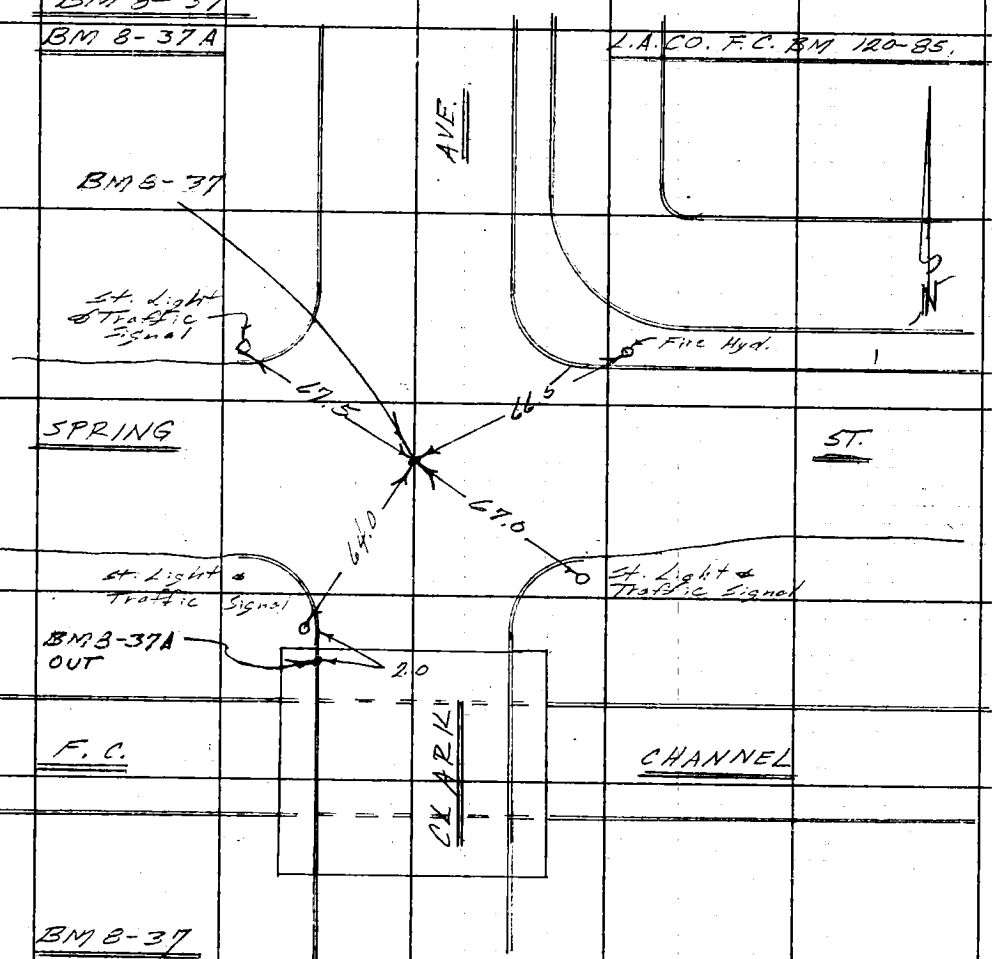

The mark is at SPRING ST. and CLARK AVE. ℄ intr.
The mark is a L.A.C. Surveyor 2½" Brass Cap set in conc 18" dn in a well protected by a cast iron cover marked COUNTY SURVEYOR MONUMENT. The mark is stamped + RE 329 The mark is

66.5 ft. S.W. of a fire hyd on N.E. Cor at E. end C.R.
67.0 " N.W. " St. Light & Traffic signal on S.E. Cor. at E end C.R.
64.0 " NE " " " " " " S.W " " S " "
67.5 " S.E. " " " " " " N.W. " " W " "

OK 7-11-68 GED.
OK 10-3-73 GED.

Note: Any Additions or Changes on This Sheet Must be Made or Circled in Red Ink With Date and Name of Person Making Change.

Do not extend notes this side of this line.

RETURN TO
LOS ANGELES COUNTY ENGINEER
700 LOS ANGELES COUNTY ENGINEERING BLDG.

763095 CE #247—7-53

F. B. 3704 PG. 204

BM 8-37A

LA Co FC BM 120-85

The mark is at SPCING ST and CLARK AVE S.W. COR. The mark is a L.A. Co. F.C. 3½" Brass disk cemented into the curb of a bridge 2.0 ft. S. of S. and C.R. The mark is stamped BM 120-85 1961

OBVIOUSLY GONE, BRIDGE WIDER & ORIGINAL CURB REMOVED

RETURN TO
LOS ANGELES COUNTY ENGINEER
700 LOS ANGELES COUNTY ENGINEERING BLDG.

Do not extend notes this side of this line.

Note: Any Additions or Changes on This Sheet Must be Made or Circled in Red Ink With Date and Name of Person Making Change.

Notes Ck'd by	Survey of L.A. Co. Precise Level Net	F. B. 3704 Pg. 205
Map No.	JN Tape Std °F	
Office Work	Surveyed by	
Checked	Notes Date	
Date	Indexed J. GALLI	

BM 8-38 A City of Long Beach

BM description per F.B. 2828-13 OK 28 June 65 F.E.B.
" " " " " OK 7-11-68 G.E.D
" " " " " OK 10-3-73 G.E.D.

Note: Any Additions or Changes on This Sheet Must be Made or Circled in Red Ink With Date and Name of Person Making Change.

Do not extend notes this side of this line.

RETURN TO
LOS ANGELES COUNTY ENGINEER
700 LOS ANGELES COUNTY ENGINEERING BLDG.

763098 CE #247—7-59

Notes Ck'd by	Survey of L.A. Co. Precise Level Net
Map No.	JN Tape Std °F
Office Work	Surveyed by
Checked	Notes Date
Date	Indexed C. J. GALLI

F. B. 3704 PG. 207

END 8-39 A

City of Long Beach

BM description per F.B. 2828-13 OK 28 June 65 FEB
" " " " " " 7-11-68 G.E.D.
" " " " " " OK 10-3-73 G.E.D.

Note: Any Additions or Changes on This Sheet Must be Made or Circled in Red Ink With Date and Name of Person Making Change.

Do not extend notes this side of this line.

RETURN TO
LOS ANGELES COUNTY ENGINEER
700 LOS ANGELES COUNTY ENGINEERING BLDG.

76S09S CE #247—7-59

Notes Ck'd by	Survey of L.A. Co. Precise Level Net	F. B. 3704 PG. 289
Map No.	JN 2301.02 Tape Std °F	
Office Work	Surveyed by E. E. Brooks	
Checked	Notes E. E. Brooks Date 23 June 65	
Date	Indexed C. J. GALLI	

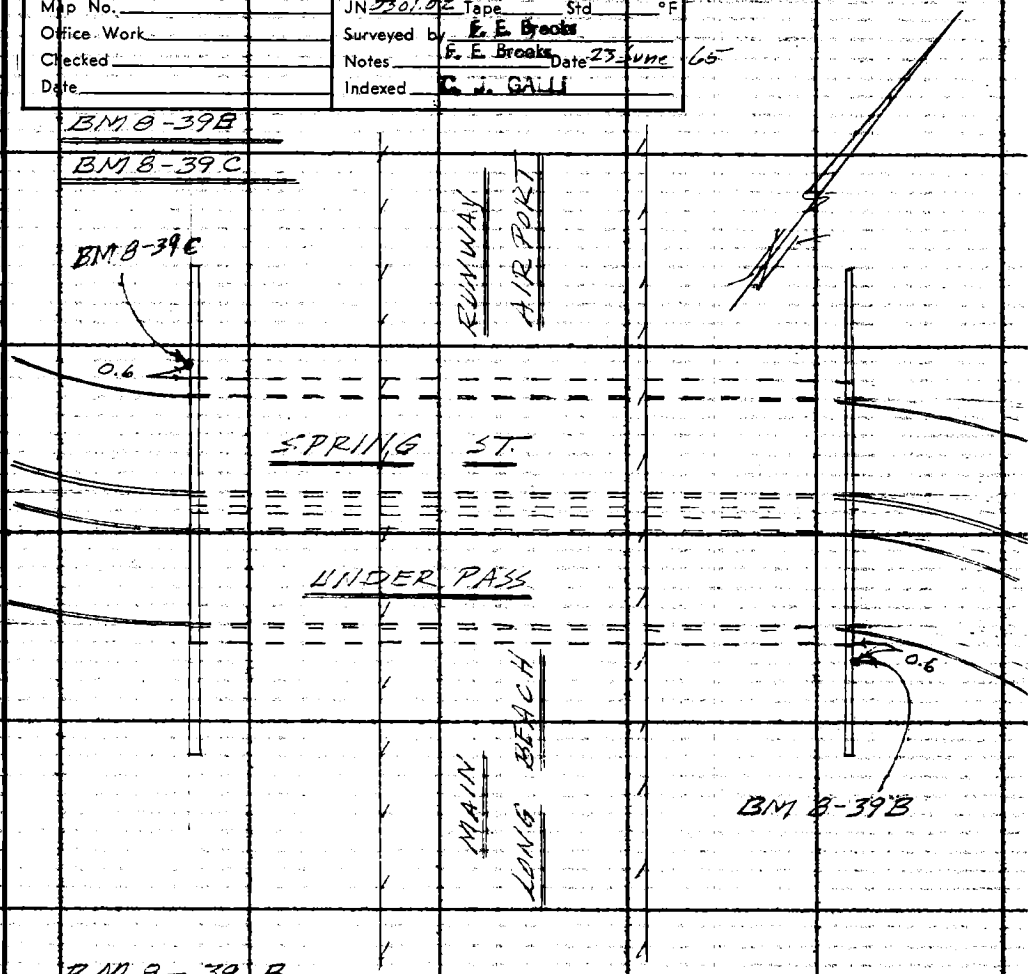

BM 8-39 B

The mark is The SPRING ST. UNDER PASS and The MAIN RUN WAY of The LONG BEACH MUNICIPAL AIRPORT. The mark is a L.A. Co. Engr. 2½" Bronze Brass Cap cemented vertically in to The E'ly face of The under pass 3.0' above the curb and 0.6' s. of The S'ly wall of the under pass. The mark is stamped BM 8-39B RE 5869 1965

OK 7-11-68 G.E.D.
OK 10-4-73 G.E.D.

Note: Any Additions or Changes on This Sheet Must be Made or Circled in Red Ink With Date and Name of Person Making Change.

Do not extend this side of this line.

PLEASE RETURN TO
LOS ANGELES COUNTY ENGINEER
403 LOS ANGELES COUNTY ENGINEERING BLDG.

74F309S, CE #310 6-63

F. B. 3704 PG. 210

BM 8-39C

The mark is at The SPRING ST UNDERPASS and The MAIN RUNWAY of THE LONG BEACH MUNICIPAL AIRPORT. The mark is a L.A. Co. Engr 2½" Button Brass cap cemented vertically into the W'ly face of the under pass. 3.0' above the walk and 0.6' N'ly of N'ly wall of Underpass. The mark is stamped BM 8-39C RE 5869 1965

OK 7-11-68 G.E.D.
OK 10-3-73 G.E.D.

PLEASE RETURN TO
LOS ANGELES COUNTY ENGINEER
403 Los Angeles County Engineering Bldg.

Do not extend this side of this line.

Note: Any Additions or Changes on This Sheet Must Be Made or Circled in Red Ink With Date and Name of Person Making Change.

Notes Ck'd by	Survey of L.A. Co. Precise Level Net
Map No.	JN 0301.02 Tape Std °F
Office Work	Surveyed by F. E. Brooks
Checked	Notes F. E. Brooks Date 23 June 65
Date	Indexed C. J. GALLI

F. B. 3704 Pg. 211

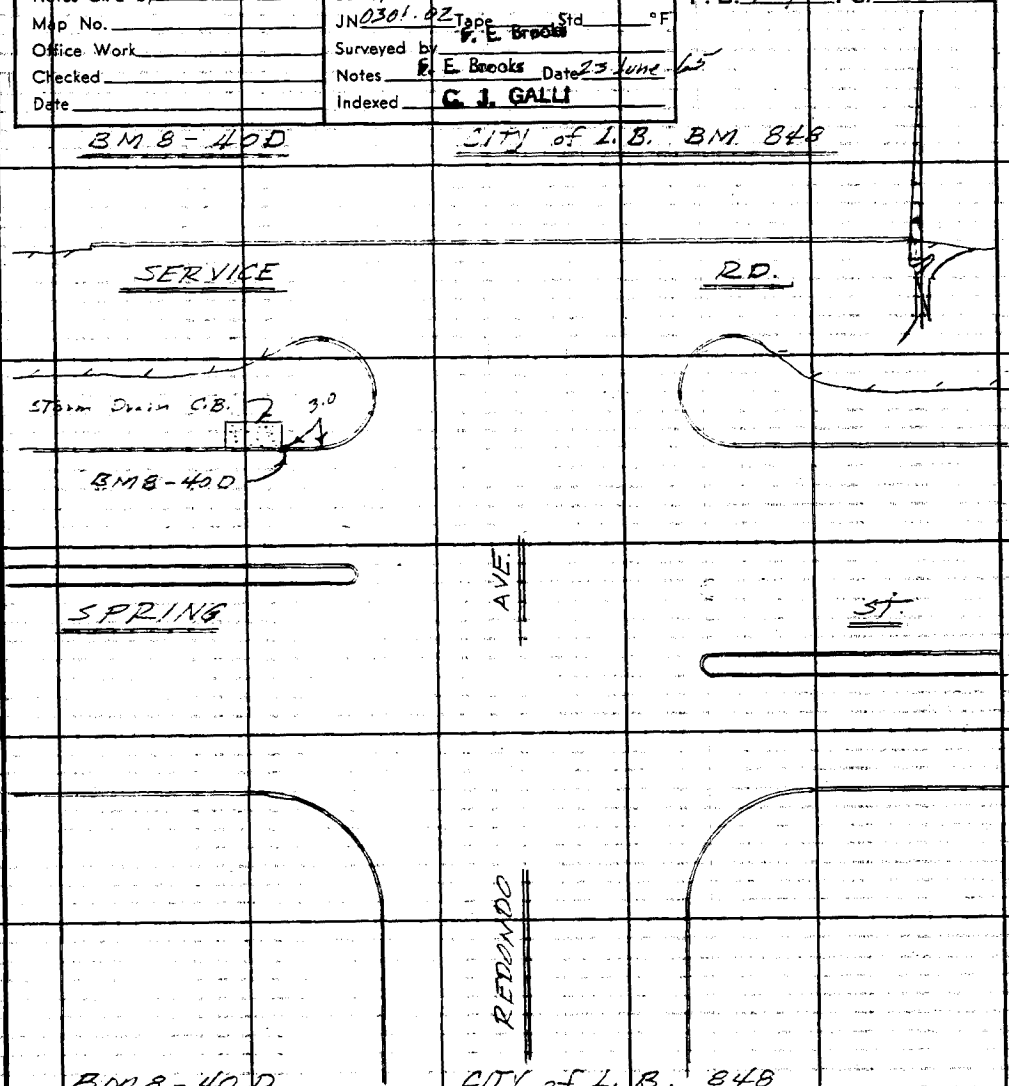

The mark is at SPRING ST. and REDONDO AVE. N.W. Cor. The mark is a CITY of LONG BEACH 2½" Brass Disk cemented into the S.E. Cor. of a Storm Drain C.B. 3.0 ft W. of W. and C.R. The mark is stamped BM 848 RE 3111.

C.L.B. 1963.

OK 7-11-68 G.E.D.

OK 10-4-73 G.E.D.

Note: Any Additions or Changes on This Sheet Must Be Made or Circled in Red Ink With Date and Name of Person Making Change.

Do not extend this side of this line.

PLEASE RETURN TO
LOS ANGELES COUNTY ENGINEER
403 LOS ANGELES COUNTY ENGINEERING BLDG.

76F309S CE #310 8-63

Notes Ck'd by	Survey of L.A. Co. Precise Level Net
Map No.	JN 0301.02 Tape Std °F
Office Work	Surveyed by L. E. Brooks
Checked	Notes L. E. Brooks Date 23 June 65
Date	Indexed C. J. GALLI

F. B. 3704 PG. 213

B.M. 8-40C CITY of L.B. BM 541



BM 8-40C CITY of L.B. BM 541

The mark is at SPRING ST. and TEMPLE AVE. N.E. Cor. The mark is a City of Long Beach 2½" Brass disk set in conc. 12" with a cast iron cover marked CITY ENGR MON. The mark is stamped BM 541 RE 31N CLB B63 The mark is 3.0 ft E'ly of the W'ly end of Island divider between Spring St. and a service Rd. on the N.

OK 7-11-68 G.E.D.
OK 10-4-73 G.E.D.

Note: Any Additions or Changes on This Sheet Must Be Made or Circled in Red Ink With Date and Name of Person Making Change.

Do not extend this side of this line.

PLEASE RETURN TO
LOS ANGELES COUNTY ENGINEER
403 LOS ANGELES COUNTY ENGINEERING BLDG.

79F3028, CE #310 6-83

Notes Ck'd by	Survey of L.A. Co. Precise Level Net
Map No.	JN 0301.02 Tape Std °F
Office Work	Surveyed by F. E. Brooks
Checked	Notes F. E. Brooks Date 23 June 65
Date	Indexed G. J. Galli

F. B. 3704 PG. 215

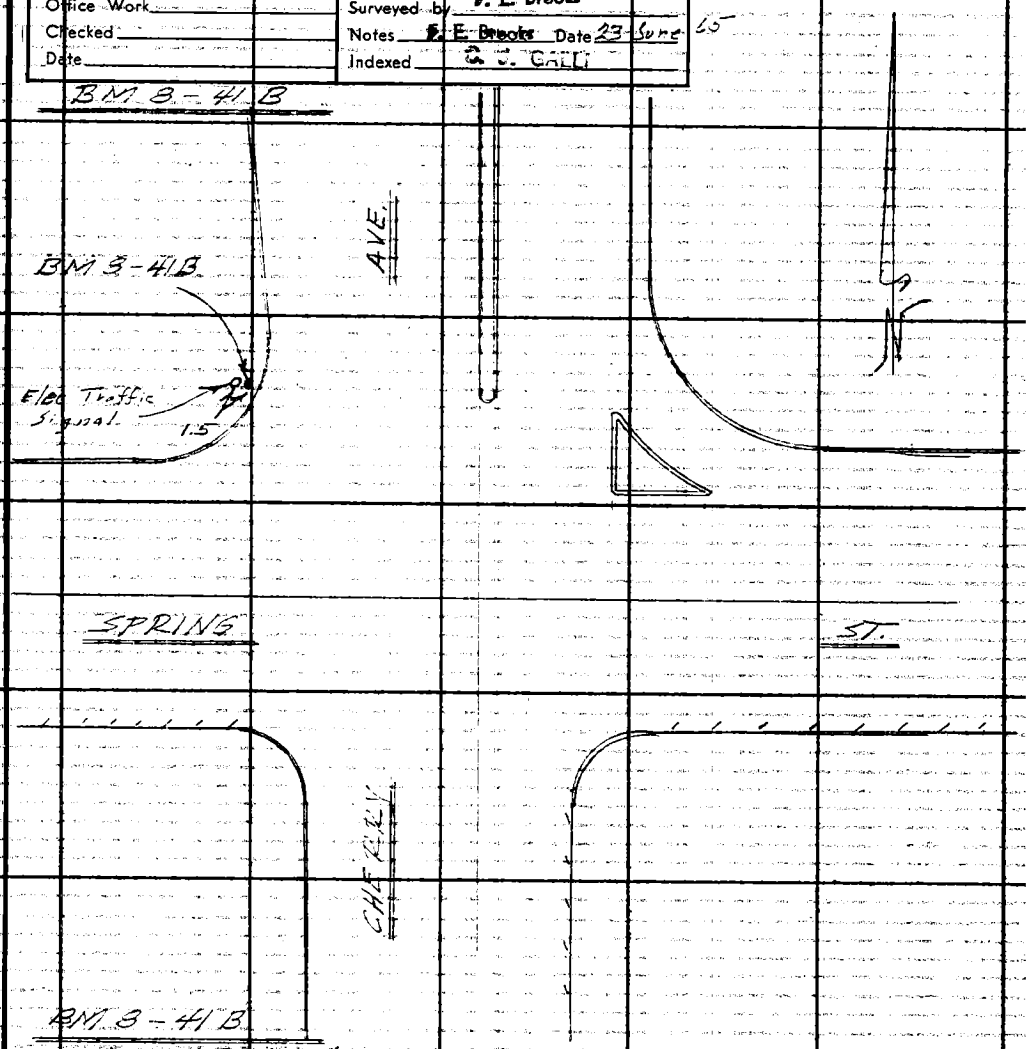

BM 8-41B

The mark is at CHERRY AVE and SPRING ST. N.W. Cor. The mark is a L.A. Co. Engr. 2 1/2" Brass Cap cemented into the conc base of a Elec Traffic Signal 1.5' E'ly of the traffic signal near the M.C.R. The mark is stamped BM 8-41 B RE 5869 1965

OK - 7-11-68 G.E.D.
OK 10-3-73 G.E.D.

Note: Any Additions or Changes on This Sheet Must Be Made or Circled In Red Ink With Date and Name of Person Making Change.

Do not extend this side of this line.

PLEASE RETURN TO
LOS ANGELES COUNTY ENGINEER
403 LOS ANGELES COUNTY ENGINEERING BLDG.

76F3095 CE #310 6-73

Notes Ck'd by
Map No.
Office Work
Checked
Date

Survey of L.A. Co. Precise Level Net
JN Tape Std °F.
Surveyed by
Notes Date
Indexed C. J. GALLI

F. B. 3764 PG. 217

EM 8-43 93 C.L.B. US 3954

EM Description per F.B. 1027-36 OK 23 June 1965 F.E.B.
" " " " " " " 7-10-68 G.E.D.
" " " " " " " 10-3-73 G.E.D.

Note: Any Additions or Changes on This Sheet Must be Made or Circled in Red Ink With Date and Name of Person Making Change.

Do not extend this side of this line.

PLEASE RETURN TO
LOS ANGELES COUNTY ENGINEER
403 LOS ANGELES COUNTY ENGINEERING BLDG.

76F3089 CE #310 R-83

Notes Ck'd by
Map No.
Office Work
Checked
Date

Survey of L.A. Co. Precise Level Net
JN Tape Std °F
Surveyed by
Notes Date
Indexed K. T. GALL

F. B. 3404 PG. 219

BM 8-47 USC & GS H 98

B.M. Description per F.B. 209-36 OK 23 June 1965 F.E.B.
" " " " " " 7-10-68 G.E.D.
" " " " " OK 10-3-73 G.E.D

Note: Any Additions or Changes on This Sheet Must Be Made or Circled in Red Ink With Date and Name of Person Making Change.

Do not extend this side of this line.

PLEASE RETURN TO
LOS ANGELES COUNTY ENGINEER
403 LOS ANGELES COUNTY ENGINEERING BLDG.

76F3095 CE #310 6-73

Notes Ck'd by	Survey of L.A. Co. Precise Level Net
Map No.	JN 6301.02 Tape Std °F
Office Work	Surveyed by F. E. Brooks
Checked	Notes F. E. Brooks Date 28 June 65
Date	Indexed [redacted]

F. B. 3704 PG. 221

BM B-45

BM B-45A

C.L.B. BM #87

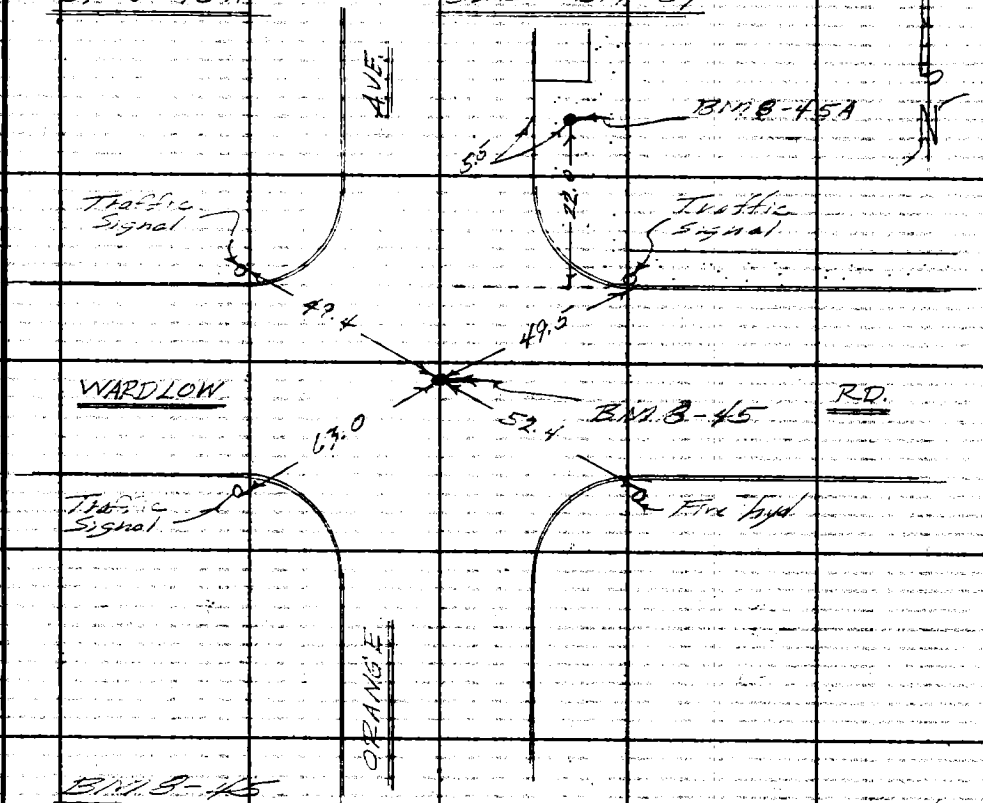

BM B-45

The mark is at WARDLOW RD and ORANGE AVE & intr. The mark is a City of Long Beach 2½" Brass Disk set in conc. 15" dn. in a well protected by a Cast Iron cover. The mark has nothing stamped on it. The mark is

49.4 ft S.E. of Traffic Signal on N.W. Cor. W and C.R.

63.0 " N.E. " " " " S.W. " " " "

52.4 " N.W. " Fire hyd. on S.E. Cor.

49.5 " S.W. " Traffic Signal on N.E. Cor. F and C.R.

OK 7-10-68 G.E.D.

OK 10-3-73 G.E.D.

Note: Any Additions or Changes on This Sheet Must Be Made or Circled in Red Ink With Date and Name of Person Making Change.

Do not extend this side of this line.

PLEASE RETURN TO:
LOS ANGELES COUNTY ENGINEER
403 LOS ANGELES COUNTY ENGINEERING BLDG.

76F3095 CE #310 6-63

F. B 3754 PG 222

BM 8-45A CLB BM #87

The mark is at WARDLOW RD. and ORANGE AVE. N.E. Cor. The mark is a City of Long Beach 2" Brass Disc set in conc. 6" dn in a well protected by a cast iron conc. marked L.B.B.M. The mark is in a drive way 5.5 ft E. of E. curb of Orange Ave and 22.0 ft N. of N. curb of Wardlow Rd.

OK 7-10-68 G.E.D.
OK 10-3-73 G.E.D.

PLEASE RETURN TO
LOS ANGELES COUNTY ENGINEER
403 Los Angeles County Engineering Bldg.

Do not extend this side of this line.

Note: Any Additions or Changes on This Sheet Must Be Made or Circled in Red Ink With Date and Name of Person Making Change.

Notes Ck'd by	Survey of L.A. Co. Precise Level Net	F. B. 3704 Pg. 223
Map No.	JN 2331.02 Tape Std °F	
Office Work	Surveyed by	
Checked	Notes Date	
Date	Indexed C. J. GALLI	

~~EM 8-46~~

EM DESCRIP. O.K. FOR F.B. 1209-38 K.M.K. 6-22-65
" " " " 7-10-68 G.E.D.
" OK " " 10-3-73 G.E.D.

Note: Any Additions or Changes on This Sheet Must be Made or Circled in Red Ink With Date and Name of Person Making Change.

Do not extend this side of this line.

PLEASE RETURN TO
LOS ANGELES COUNTY ENGINEER
403 LOS ANGELES COUNTY ENGINEERING BLDG.

17GF308S GE #310 6-63

Notes Ck'd by	Survey of L.A. Co. Precise Level Net
Map No.	JN 0301.02 Tape Std °F
Office Work	Surveyed by F. E. Brooks
Checked	Notes F. E. Brooks Date 18 June 65
Date	Indexed C. T. GALL

F. B. 370d PG. 225

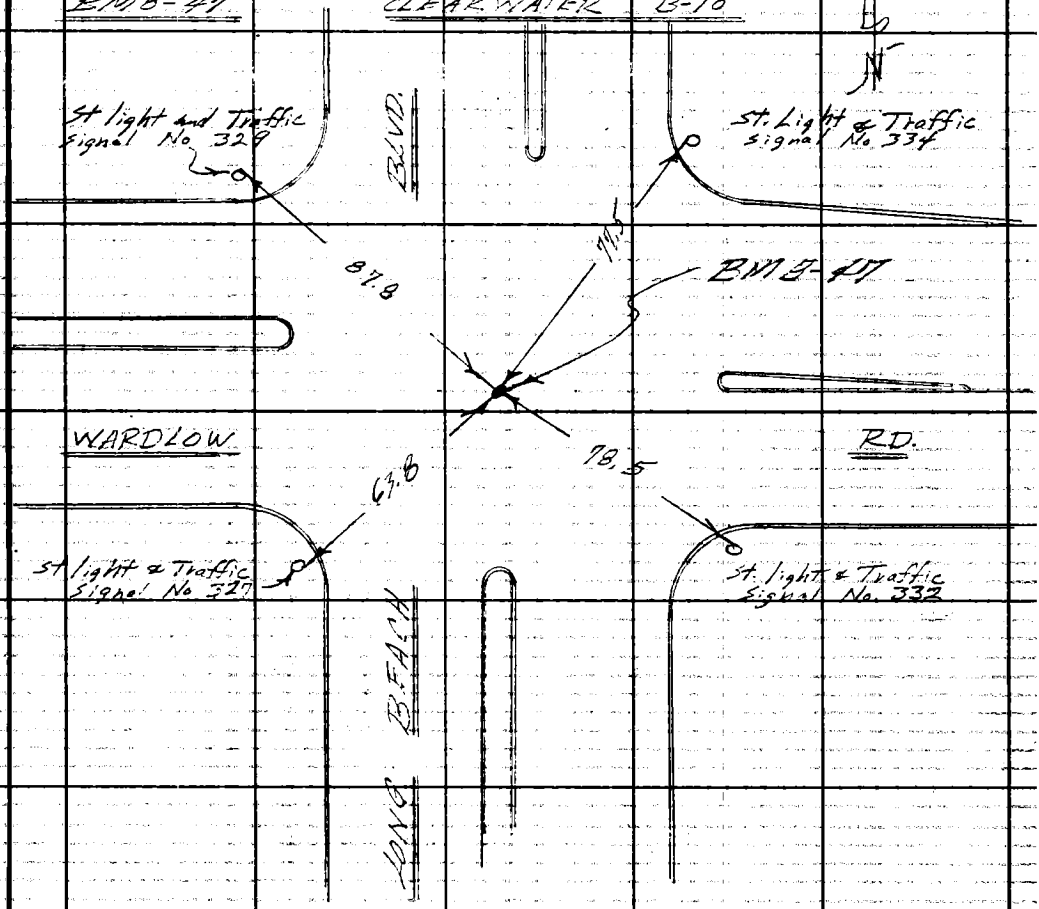

BM B-47 CLEARWATER B-10

The mark is at LONG BEACH BLVD and WARDLOW RD. near the ℄ inter. The mark is L.A. County Survey Control System 4" Brass Traverse disk set in conc in a well 9" dn protected by a cast iron cover marked COUNTY SURVEYOR MONUMENT. The mark is stamped CLEARWATER B-10 RE 2177 1940 and is

77.5 ft. S.W. of St. light & Traffic signal No 334 on N.E. Cor.
87.8 " S.E. " " " " " " " 329 " N.W. "
63.8 " N.E. " " " " " " " 327 " S.W. "
78.5 " N.W. " " " " " " " 332 " S.E. "

OK- 7-11-68 GED - OK 10-3-73 G.E.D.

Note: Any Additions or Changes on This Sheet Must be Made or Circled in Red Ink With Date and Name of Person Making Change.

PLEASE RETURN TO: LOS ANGELES COUNTY ENGINEER 403 LOS ANGELES COUNTY ENGINEERING BLDG. Do not extend this side of this line.

7 OF 3095 CE #310 8-63

Notes Ck'd by	Survey of L.A. Co. Precise Level Net	F. B. 3701 PG. 22-47
Map No.	JN 2301.02 Tape Std °F	
Office Work	Surveyed by F. E. Brooks	
Checked	Notes F. E. Brooks Date 28 June 65	
Date	Indexed L. L. GALLI	

BM 8-48 CLEARWATER B-9

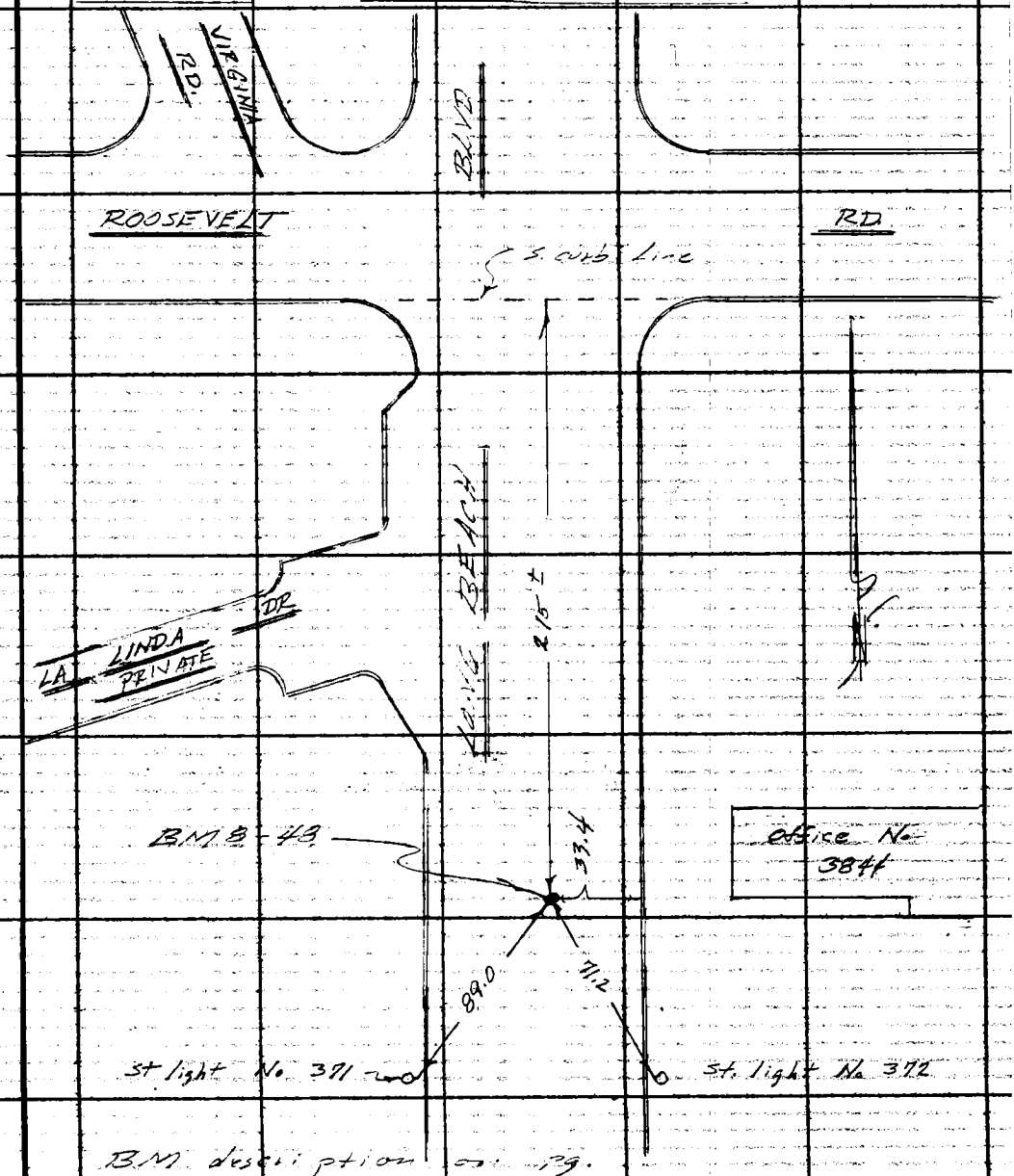

Note: Any Additions or Changes on This Sheet Must Be Made or Circled In Red Ink With Date and Name of Person Making Change.

Do not extend this side of this line.

PLEASE RETURN TO
LOS ANGELES COUNTY ENGINEER
403 LOS ANGELES COUNTY ENGINEERING BLDG.

76F309S CE #310 6-63

F. B. 3704 PG. 228

BM B-48 CLEARWATER B-9

The mark is on LONG BEACH BLVD. 215± ft. S. of S. curb line of ROOSEVELT RD. 33.4 ft. W. of E. curb of Long Beach Blvd in front of office bldg No. 3844. The mark is L.A. County Survey Control System 4" Brass Traverse disk set in conc. in a well 9" dn protected by a cast Iron cover marked COUNTY SURVEYOR MONUMENT.

The mark is stamped CLEARWATER B-9 RE 2177 1940 and the mark is 71.2 ft N.W. of St. Light No. 372
89.0 " N.E. " " " " 371

OK 7-3-68 G.E.D
OK 10-3-73 G.E.D

PLEASE RETURN TO
LOS ANGELES COUNTY ENGINEER
403 Los Angeles County Engineering Bldg.
Do not extend this side of this line.

Note: Any Additions or Changes on This Sheet Must be Made or Circled in Red Ink With Date and Name of Person Making Change.

Notes Ck'd by	Survey of L.A. Co. Precise Level Net	F. B. 3704 PG. 229
Map No.	JN 330.52 Tape Std °F	
Office Work	Surveyed by F. E. Brooks	
Checked	Notes F. E. Brooks Date 28 June 65	
Date	Indexed L. A. Calif	

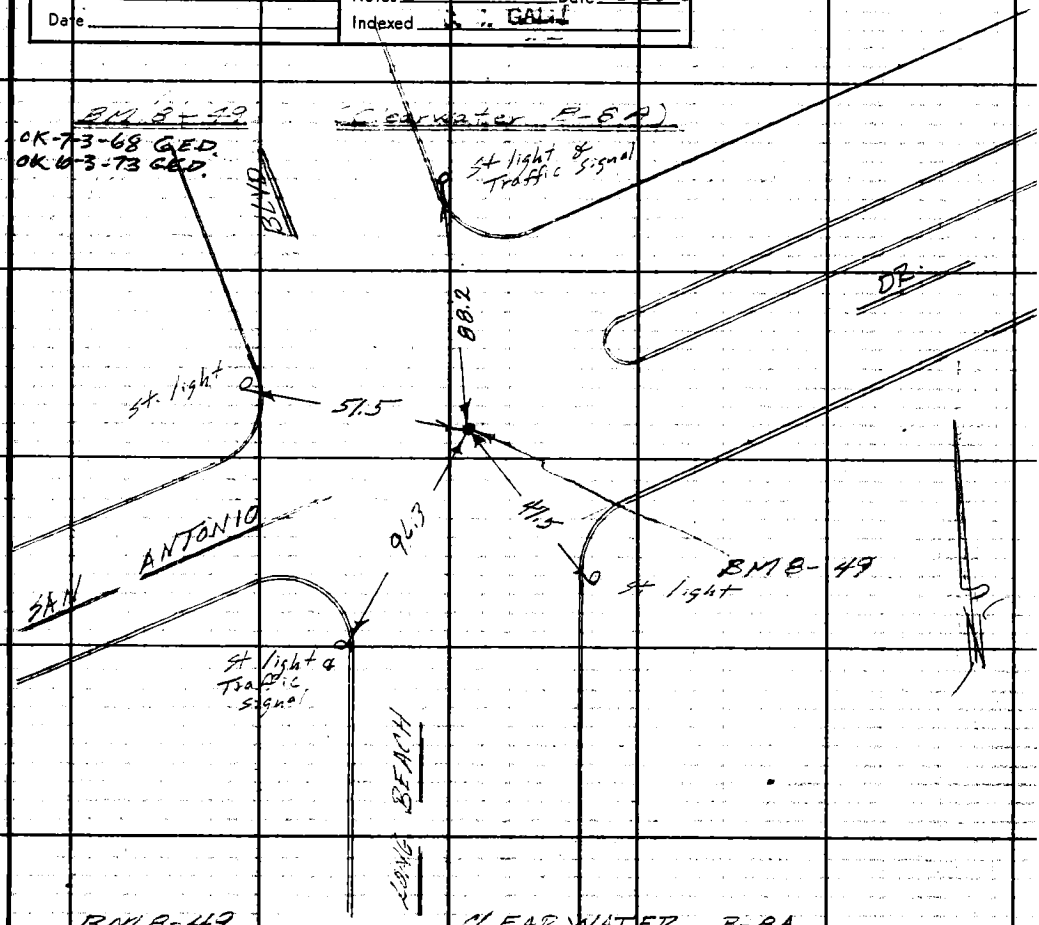

BM 8-49 CLEARWATER B-8A

The mark is at LONG BEACH BLVD and SAN ANTONIO DR near the ℄ inter. The mark is a L.A. COUNTY SURVEY CONTROL SYSTEM 4" Brass Traverse Disk set in conc 9" dia in a well protected by a cast iron cover marked COUNTY SURVEYOR MONUMENT. The mark is stamped CLEARWATER B-8A RE 2177 1940 and the mark is

88.2 ft S.W. of St. light and Traffic Signal on N.E. Cor. N end C.R.
47.5 " N.W. " " " on S.E. Cor. 2 end C.R.
96.3 " N.E. " " " and traffic signal on S.W. Cor. S end C.R.
51.5 " S.E. " " " on N.W. Cor. N. end C.R.

Note: Any Additions or Changes on This Sheet Must be Made or Circled in Red Ink With Date and Name of Person Making Change.
Do not extend this side of this line.
PLEASE RETURN TO
LOS ANGELES COUNTY ENGINEER
403 Los Angeles County Engineering Bldg.

Notes Ck'd by	Survey of L.A. Co. Precise Level Net	F. B. 3704 PG. 231
Map No.	JN 0301.02 Tape Std °F	
Office Work	Surveyed by F. E. Brooks	
Checked	Notes F. E. Brooks Date 28 June 65	
Date	Indexed C. J. GALLI	

BM 8-50 (U.S. 4563) (USC&GS A-780)

OK 7-3-68 G.E.D.
OK 10-4-73 G.E.D.

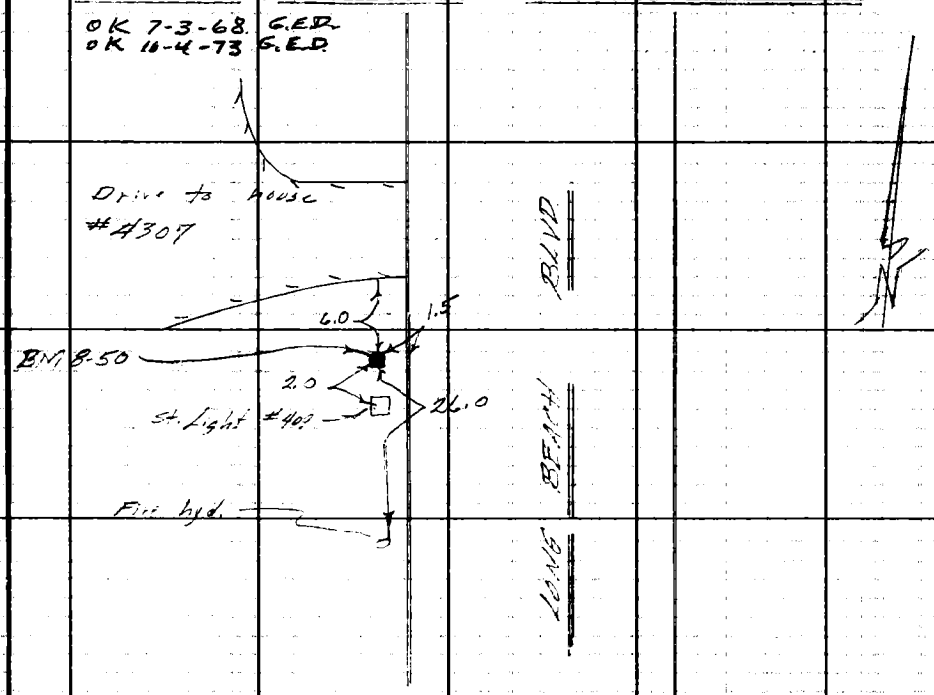

BM 8-50 US 4563 USC&GS A-780

The mark is on LONG BEACH BLVD. W. Side 6.0 ft. S. of S edge of Driveway to house # 4307 1.5 ft back of the curb. The mark is U.S.C.&G.S. 4" Brass Bench Mark Disk set in the top of a 6" sq conc post flush. The mark is stamped A-780 1946 The mark is
2.0 ft N. of St. Light pole # 409
26.0 " " " a fire hyd.

Note: Any Additions or Changes on This Sheet Must be Made or Circled in Red Ink With Date and Name of Person Making Change.

PLEASE RETURN TO
LOS ANGELES COUNTY ENGINEER
403 LOS ANGELES COUNTY ENGINEERING BLDG.

Do not extend this side of this line.

Notes Ck'd by	Survey of L.A. Co. Precise Level Net
Map No.	JN 2-20-62 Tape Std °F
Office Work	Surveyed by F. E. Brooks
Checked	Notes F. E. Brooks Date 28 June 65
Date	Indexed C. J. GALL

F. B. 3704 PG. 23-3

BM 8-51 (Clearwater 8-8)

OK - 7-3-68 G.E.D.
O.K. 10-3-73 G.E.D.



BM 8-51 CLEARWATER 8-8

The mark is on LONG BEACH BLVD 200'± N. of ℄ of 44th St. 34.5 ft W. of E. curb of Long Beach Blvd. The mark is a L.A. COUNTY SURVEY CONTROL SYSTEM 4" Brass Traverse Disk set in conc 9" dn in a well protected by a cast iron cover marked COUNTY SURVEYOR MONUMENT. The mark is stamped CLEARWATER 8-8 RE 2177 1940.

Note: Any Additions or Changes on This Sheet Must be Made or Circled in Red Ink With Date and Name of Person Making Change.

Do not extend this side of this line.

PLEASE RETURN TO
LOS ANGELES COUNTY ENGINEER
403 LOS ANGELES COUNTY ENGINEERING BLDG.

Notes Ck'd by	Survey of L.A. Co. Precise Level Net	F. B. 3704	PG. 235
Map No.	JN 230.32 Tape Std °F		
Office Work	Surveyed by		
Checked	Notes Date		
Date	Indexed C. J. GALLI		

BM 8-52	(Clearwater A-7)				
BM descrip.	O.K. per	F.B. 1209-44		K.M.K.	6-22-65
"	OK "	"	"	G.E.D.	7-3-68
				G.E.D.	10-3-73

Note: Any Additions or Changes on This Sheet Must be Made or Circled in Red Ink With Date and Name of Person Making Change.

Do not extend this side of this line.

PLEASE RETURN TO
LOS ANGELES COUNTY ENGINEER
403 LOS ANGELES COUNTY ENGINEERING BLDG.

Notes Ck'd by	Survey of L.A. Co. Precise Level Net
Map No.	JN 030102 Tape Std °F
Office Work	Surveyed by
Checked	Notes Date
Date	Indexed L. J. GALLI

F. B. 3704 PG. 237

BM 8-53 (U.S. 4562) (U.S.C.&G.S. Z-779)

BM descrip. O.K. per F.B. 1209-44 K.M.K. 6-22-65
" " " " " " G.E.D. 7-3-68
" OK " " " " G.E.D. 9-25-73

Note: Any Additions or Changes on This Sheet Must be Made or Circled in Red Ink With Date and Name of Person Making Change.

Do not extend this side of this line.

PLEASE RETURN TO
LOS ANGELES COUNTY ENGINEER
403 LOS ANGELES COUNTY ENGINEERING BLDG.

Notes Ck'd by	Survey of L.A. Co. Precise Level Net
Map No.	JN 230102 Tape Std °F
Office Work	Surveyed by
Checked	Notes Date
Date	Indexed G. J. GALLI

F. B. 3704 PG. 239

BM B-54 B

BM descrip. O.K. per F.B. 2828-14 K.M.K. 6-22-65
" " " " " " G.E.D. 7-9-68
" " " " " " G.E.D. 9-25-73

Note: Any Additions or Changes on This Sheet Must be Made or Circled in Red Ink With Date and Name of Person Making Change.

PLEASE RETURN TO
LOS ANGELES COUNTY ENGINEER
403 LOS ANGELES COUNTY ENGINEERING BLDG.

Do not extend this side of this line.

Notes Ck'd by	Survey of L.A. Co. Precise Level Net	F. B. 3704 PG. 241
Map No.	JN 0301.02 Tape Std °F	
Office Work	Surveyed by	
Checked	Notes Date	
Date	Indexed C. J. GALLI	

BM 3-55 A

BM descrip. O.K. per F.B. 1209-271 K.M.K. 6-22-65
" " " " " " " G.E.D. 7-3-68
" " ok " " " " G.E.D. 9-25-73

Note: Any Additions or Changes on This Sheet Must be Made or Circled in Red Ink With Date and Name of Person Making Change.

PLEASE RETURN TO
LOS ANGELES COUNTY ENGINEER
403 LOS ANGELES COUNTY ENGINEERING BLDG.

Do not extend this side of this line.

76F309S CE #310 6-63

Notes Ck'd by	Survey of L.A. Co. Precise Level Net
Map No.	JN0301-22 Tape Std °F
Office Work	Surveyed by
Checked	Notes Date
Date	Indexed C. J. GALLI

F. B. 3704 PG. 243

BM 8-55B

BM	descrip.	O.K.	per	F.B.	2828-14		K.M.K.	6-22-65
"	"	OK	"	"	"	"	G.E.D.	7-3-68
							G.E.D.	9-25-73

Note: Any Additions or Changes on This Sheet Must be Made or Circled in Red Ink With Date and Name of Person Making Change.

Do not extend this side of this line.

PLEASE RETURN TO
LOS ANGELES COUNTY ENGINEER
403 LOS ANGELES COUNTY ENGINEERING BLDG.

76F309S CE #310 6-63

Notes Ck'd by	Survey of LA Co. Precise Level Net
Map No.	JN 0321.02 Tape Std °F
Office Work	Surveyed by
Checked	Notes Date
Date	Indexed C. J. GALLE

F. B. 3704 PG. 245

BM 8-56 A

BM descrip. O.K. per F.B. 1209-272 K.M.K. 6-22-65
DESCRIPTION PER F.B 1209-272 OK 7-3-68 G.E.D.
" " " " OK 9-25-73 G.E.D.

Note: Any Additions or Changes on This Sheet Must be Made or Circled in Red Ink With Date and Name of Person Making Change.

Do not extend this side of this line.

PLEASE RETURN TO:
LOS ANGELES COUNTY ENGINEER
403 LOS ANGELES COUNTY ENGINEERING BLDG.

176F3095 CE 7310 6-63

Notes Ck'd by	Survey of L.A. Co. Precise Level Net
Map No.	JN 0301.02 Tape Std °F
Office Work	Surveyed by
Checked	Notes Date
Date	Indexed G. J. GALLI

F. B. 3704 PG. 247

BM. E-57

BM descrip O.K. per F.B. 1209-47 R.M.K. 6-22-65

DESCRIPTION OK PER F.B. 1209-47 7-3-68 G.E.D.
" OK " " " 9-25-73 G.E.D.

Note: Any Additions or Changes on This Sheet Must be Made or Circled in Red Ink With Date and Name of Person Making Change.

Do not extend this side of this line.

PLEASE RETURN TO
LOS ANGELES COUNTY ENGINEER
403 LOS ANGELES COUNTY ENGINEERING BLDG.

78F309S CE #310 6-63