F. B. 3706 PG.

NOTES RED. _____ JOB NO. _____ SURVEY OF _____
DATE _____ SURVEY BY _____
NOTES CHKD. _____ NOTES BY _____ DATE _____
DATE _____ INDEXED _____ DATE _____

L.A. CO. PRECISE LEVEL NET
BENCH MARK DESCRIPTIONS

DESCRIPTION	ADJ. ELEV.	3RD RUN	2ND RUN	DIFF.	1ST RUN	B.M.
PART OF LINE # 48 PAGE 5 TO 15						
ALL OF LINE # 32 " 17 THRU 44						
ALL OF LINE # 7 " 51 " 82						
" " LINE # 41 " 89 " 112						
LINE # 51 " 119 150						

Do not extend notes this side of this line

NOTE: ANY ADDITIONS OR CHANGES ON THIS SHEET MUST BE MADE OR CIRCLED IN RED INK, WITH DATE AND NAME OF PERSON MAKING CHANGE.

PLEASE RETURN TO
LOS ANGELES COUNTY SURVEYOR
725 LOS ANGELES COUNTY ENGINEERING BLDG.

765420 353 3-51

All microfilmed.

Notes Ck'd by	Survey of L.A. Co. Precise Level Net
Map No.	JN 0301.02 Tape Std °F
Office Work	Surveyed by F. E. Brooks
Checked	Notes F. E. Brooks Date 1 Oct 1964
Date	Indexed C. J. GALLE

F. B. 3706 PG. 5

J. N. 0301.02

L.A. CO. PRECISE LEVEL NET

LINE No 48

BENCH MARK DESCRIPTIONS

SEE F.B. 1369
F.B. 3727
F.B. 3729

Note: Any Additions or Changes on This Sheet Must be Made or Circled in Red Ink With Date and Name of Person Making Change.

PLEASE RETURN TO
LOS ANGELES COUNTY ENGINEER
403 LOS ANGELES COUNTY ENGINEERING BLDG.
Do not extend this side of this line.

76F309S CE #310 6-63

Notes Ck'd by	Survey of L.A. Co. Precise Level Net
Map No.	JN 0301-02 Tape Std °F
Office Work	Surveyed by F. E. Brooks
Checked	Notes K. A. Kapp Date 9-29-64
Date	Indexed C. GALLI

F. B. 3706 PG. 7

(NO SEARCH NOT RECOVERED 4-17-68 G.E.D)

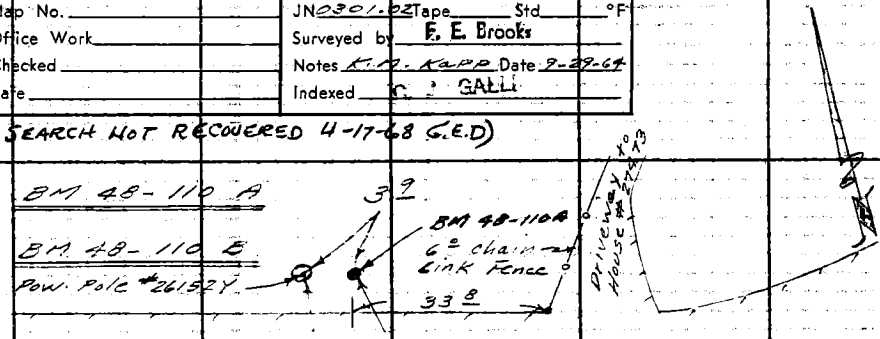

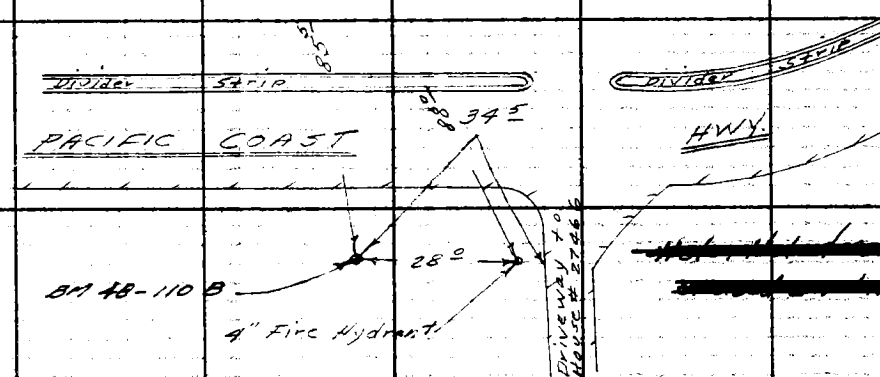

BM 48-110 A

This Mark is on PACIFIC COAST HWY. (N. Side) near a B.C. approx. 0.4 Mi. W. of Escondido Creek Bridge. The Mark is 33.8 Ft. W. of a 6" Chain Link Fence cor. on the W. edge of a driveway to Ho. #27473 & 3.9 Ft. E. of a P. Pole #26152Y & 88.0 Ft. N.W. of a 4" Fire Hydrant on the S. side of Hwy. The Mark is a 2" I.P. Cem. Pl. & L.A. Co. Eng'r. Tag dn. 12" below ground with a 2" Yellow Marker Pipe 2.0 Ft. S.

BM 48-110 B

This Mark is on PACIFIC COAST HWY. (S. side) near a B.C. approx. 0.4 Mi. W. of Escondido Creek Bridge. The Mark is 34.5 Ft. W. of the W. edge of a driveway to House #27466 & 28.0 Ft. W. of a 4" Fire Hydrant on the S. side of Hwy. & 85.5 Ft. S'ly. of a Pow. Pole #26152Y on the N. side of Hwy. The Mark is a 2" I.P. Cem. Pl. & L.A. Co. Eng'r. Tag dn. 12" below ground with a 2" Yellow Marker Pipe 2.0 Ft. N.

Note: Any Additions or Changes on This Sheet Must be Made or Circled in Red Ink With Date and Name of Person Making Change.

Do not extend this side of this line.

PLEASE RETURN TO
LOS ANGELES COUNTY ENGINEER
403 LOS ANGELES COUNTY ENGINEERING BLDG.

76F3095 CE #310 6/63

Notes Ck'd by	Survey of L.A. Co. Precise Level Net
Map No.	JN 0301.02 Tape Std °F
Office Work	Surveyed by E. E. Brooks
Checked	Notes K.M. Kapp Date 9-29-64
Date	Indexed C. J. GALLI

F. B. 3706 PG. 9



Note: Any Additions or Changes on This Sheet Must be Made or Circled in Red Ink With Date and Name of Person Making Change.

Do not extend this side of this line.

PLEASE RETURN TO
LOS ANGELES COUNTY ENGINEER
403 LOS ANGELES COUNTY ENGINEERING BLDG.

BM 48-114 A

This Mark is on PACIFIC COAST HWY. (N. Side), Approx. 75.0 Ft. E'ly. of the Approx. ctr. of the Drive S'ly. to Paradise Cove. & 49.3 Ft. N. of the Approx. ctr. of Pacific Coast Hwy. & on the W. side of a Private Road in Ramera Canyon. The Mark is a 2 1/2" L.A. County Engineer Button Brass Cap cemented into the top of a conc. headwall 0.2 Ft. N. of the N. end of a conc. Underpass. The Mark is stamped "BM 48-114 A R.E. 5869 1964"

BM 48-114 B

The mark is on PACIFIC COAST HWY (N. Side) at Paradise Cove. The mark is a chis + on end of bolt of mounting ring at base of fire hyd.

76F3095 CE #310 8-63

Notes Ck'd by	Survey of L.A. Co. Precise Level Net
Map No.	JN 0301.02 Tape Std °F
Office Work	Surveyed by E. E. Brooks
Checked	Notes K. M. Kapp Date 10-1-64
Date	Indexed C. J. GALLI

F. B. 3706 PG. 11

BM 48-120 A

BM 48-120 B

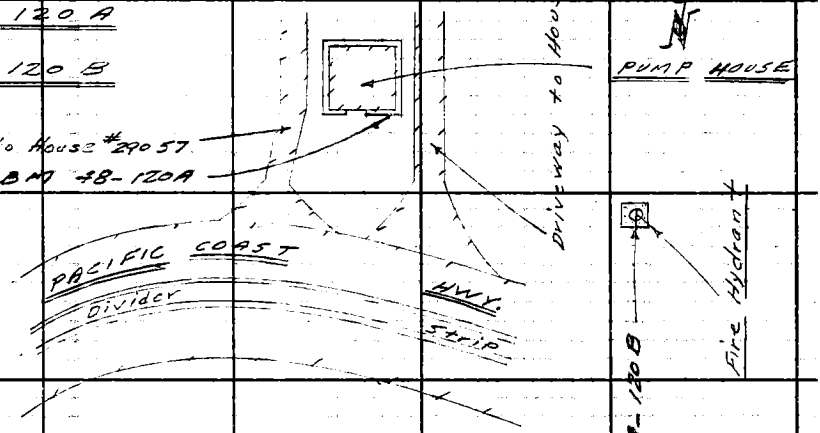

Note: Any Additions or Changes on This Sheet Must be Made or Circled in Red Ink With Date and Name of Person Making Change.

Do not extend this side of this line.

PLEASE RETURN TO
LOS ANGELES COUNTY ENGINEER
403 LOS ANGELES COUNTY ENGINEERING BLDG.

BM 48-120 A

This Mark is on PACIFIC COAST HWY. (N. Side) near the Driveways to Houses #29053 & 29057 & at a PUMP HOUSE. The Mark is a Los Angeles County Engineer 2½" Button Brass Cap cemented into the S. face of a 4" Conc. wall around a Pump House. The Mark is stamped BM 48-120A R.E. 5869 1964. The Mark is up 3" from ground level.

BM 48-120 B

This Mark is on PACIFIC COAST HWY. (N. Side) near the Driveways to Houses #29053 & 29057. The Mark is a chiss in the top of a bolt (N. Side) in mounting ring of a Fire Hydrant.

76F309S CE #310 4-63

Notes Ck'd by	Survey of L.A.G. Precise Lev Net.
Map No.	JN 0301.02 Tape 164 Std. 84 °F
Office Work	Surveyed by R.C. Brewer
Checked	Notes P.C.B. Date 9/30/64
Date	Indexed C. J. GALLI

F. B. 3706 PG. 13

Note: Any Additions or Changes on this Sheet Must be Made or Circled in Red Ink With Date and Name of Person Making Change.

Do not extend this side of this line.

PLEASE RETURN TO LOS ANGELES COUNTY ENGINEER 403 LOS ANGELES COUNTY ENGINEERING BLDG.

B.M. 48-131 (Dume Point I-10A 1950)
Pac. Coast Hwy., 39.7 ft. So. of ℄ ± 323 ft. W. of Morningview Dr., on W'ly Line Zuma Beach Rest Room Bldg # 2472 (Before new addition to Bldg.) and 45± Ft N of old N.W. Cor of Bldg., A Std. L.A.G. Sur Control Trav. Sta.

FB. 1652, 107 & 108

B.M. 48-131 A: Set 2" I.P., Conc. plug & CE Tag, flush FB 1652-255 Set 2" Marker pipe 2± East

B.M. 48-131 B: Set 2" I.P., Conc. plug & CE Tag, Dn 6" FB 1652-255 Set 2" Marker pipe 2± West

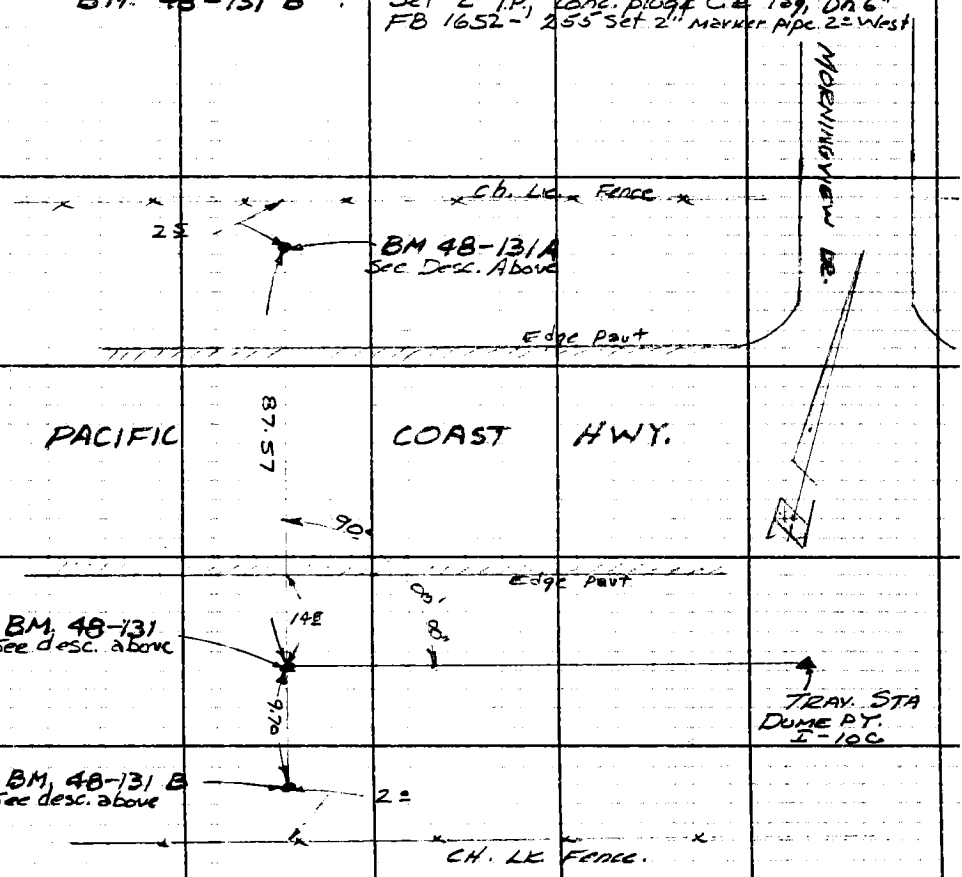

For Additional Ties, See F.B. 1652-107 & 108

76F309S CE # 310 3-61

Notes Ck'd by	Survey of L.A.C. Prec. Level Net
Map No.	JN 0301.02 Tape 164 Std. 84 °F
Office Work	Surveyed by R.C. Bowers
Checked	Notes RCB Date 9/30/64
Date	Indexed C. J. GALLI

F. B. 3706 PG. 15

B.M. 48-121 (Dume Point L-10B, 1950)

Pacific Coast Hwy., 240'± East of Heatherdiff Rd., 38'± No. of L&T. in No. Curb, & 63'± N.W. of L&T in BC of N. Curb of Hwy. Dividing strip, 43'± E. of Tel. P. # 163260Y. In Conc., flush with road at base of Cut bank. A std. Co. Sur. Control Trav. Sta.

FB 1652-127&128

R.M. #1 : A 3/4" I.P., Conc. plug & Copper Nail, in a Conc. pad Dn 10" FB 1652-127&128

R.M. #2 : Set a 2" I.P., Conc. plug & C.E. Tag. in a benched out area on Cut bank.

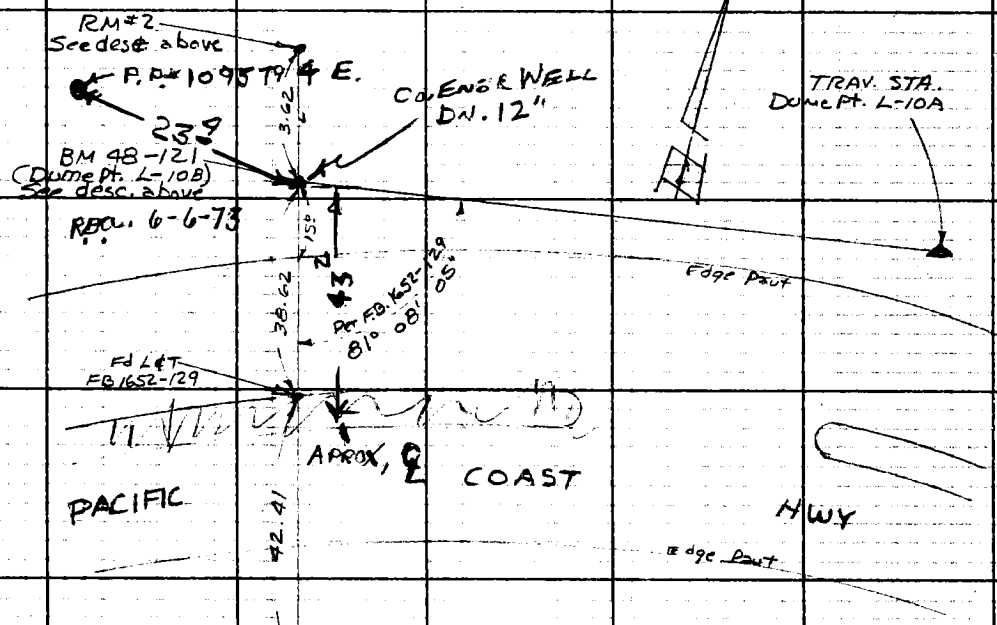

Note: Any Additions or Changes on This Sheet Must be Made or Circled in Red Ink With Date and Name of Person Making Change.

Do not extend this side of this line.

PLEASE RETURN TO
LOS ANGELES COUNTY ENGINEER
403 LOS ANGELES COUNTY ENGINEERING BLDG.

76F3095 CE # 310 3-61

Notes Ck'd by	Survey of L.A.Co. PRECISE LEVEL NET
Map No.	JN 0301.02 Tape Std °F
Office Work	Surveyed by G.E. DREIER
Checked	Notes Date NOV. 1965
Date	Indexed G. J. GALLI

F. B. 3706 PG. 17

L.A.Co. PRECISE LEVEL NET

JOB. NO. 0301.02

LEVEL LINE NO. 32

ORIGINAL DESC. IN F.B. 1353-5 THRU 16
F.B. 2865-5 THRU 9

DIFF. IN ELEV. IN F.B. 2865-91 TO

DREIER
WILKS
MATHER
McKNIGHT

Note: Any Additions or Changes on This Sheet Must be Made or Circled in Red Ink With Date and Name of Person Making Change.

Do not extend this side of this line.

PLEASE RETURN TO
LOS ANGELES COUNTY ENGINEER
403 LOS ANGELES COUNTY ENGINEERING BLDG.

76F309S CE # 310 3-61

ROUTE SKETCH & INDEX

F. B. 3706 PG. 18

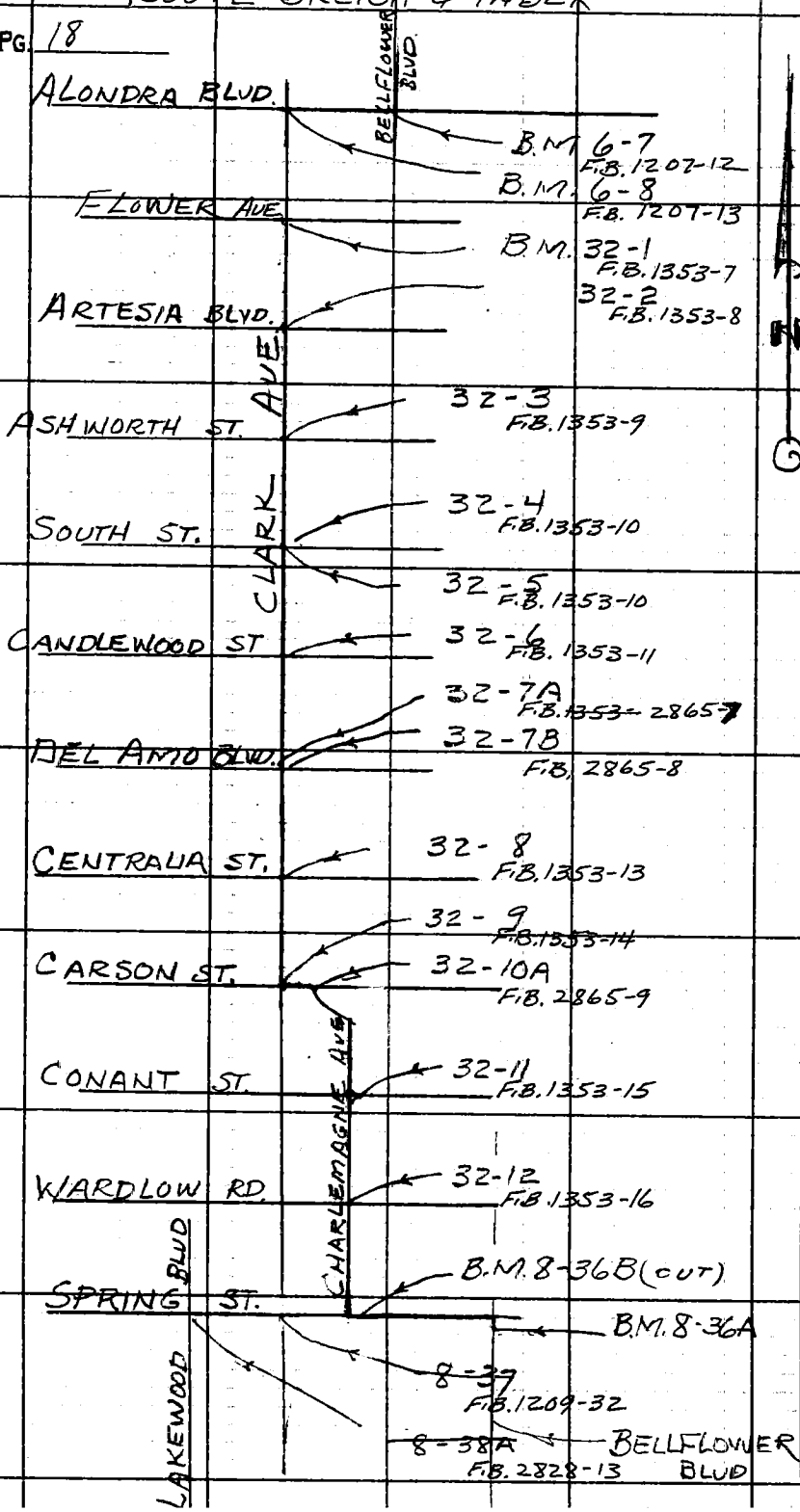

PLEASE RETURN TO
LOS ANGELES COUNTY ENGINEER
403 LOS ANGELES COUNTY ENGINEERING BLDG.
Do not extend this side of this line.

Note: Any Additions or Changes on This Sheet Must Be Made or Circled in Red Ink With Date and Name of Person Making Change.

Notes Ck'd by	Survey of L.A.Co.PRECISE LEVELING
Map No.	JN 030102 Tape Std °F
Office Work	Surveyed by G.E.DREIER
Checked	Notes Date 11-1-65
Date	Indexed G. J. GALLI

F. B. 3706 PG. 19

B.M. 321

DESCRIPTION PER F.B. 1353-7 O.K. 11-1-65

" " " " OK 9-14-70 G.E.D

" " " " OK 1-10-75 C.K.L.

Note: Any Additions or Changes on This Sheet Must be Made or Circled in Red Ink With Date and Name of Person Making Change.

Do not extend this side of this line.

PLEASE RETURN TO
LOS ANGELES COUNTY ENGINEER
403 LOS ANGELES COUNTY ENGINEERING BLDG.

76F309S CE # 310 3-61

Notes Ck'd by	Survey of L.A.Co. PRECISE LEVELNET
Map No.	JN 0301.02 Tape Std °F
Office Work	Surveyed by G.E. DREIER
Checked	Notes Date 11-1-65
Date	Indexed C. L. GALLI

F. B. 3706 PG. 21

B.M. 32-2

DESCRIPTION	PER	F.B.	1353-8	OK	11-1-65	
"	"	"	"	OK	9-14-70	G.E.D.
"	"	"	"	OK	1-10-75	C.K.L.

Note: Any Additions or Changes on This Sheet Must be Made or Circled in Red Ink With Date and Name of Person Making Change.

Do not extend this side of this line.

PLEASE RETURN TO
LOS ANGELES COUNTY ENGINEER
403 Los Angeles County Engineering Bldg.

76F309S CE # 310 3-61

Notes Ck'd by	Survey of L.A.Co. PRECISE LEVELNET
Map No.	JN 0301.02 Tape Std °F
Office Work	Surveyed by G.E. DREIER
Checked	Notes Date 11-1-65
Date	Indexed C. J. GALLI

F. B. 3706 PG. 23

B.M. 32-3

DESCRIPTION PER F.B. 1353-9 OK 11-1-65

" " " " OK 9-14-70 G.E.D.

" " " OK 1-10-75 C.K.L.

Note: Any Additions or Changes on This Sheet Must be Made or Circled in Red Ink With Date and Name of Person Making Change.

Do not extend this side of this line.

PLEASE RETURN TO
LOS ANGELES COUNTY ENGINEER
403 LOS ANGELES COUNTY ENGINEERING BLDG.

76F309S CE # 310 3-61

Notes Ck'd by	Survey of L.A.Co. PRECISE LEVEL NET
Map No.	JN 030102 Tape Std °F
Office Work	Surveyed by G.E. DREIER
Checked	Notes Date 11-1-65
Date	Indexed C. J. GALLI

F. B. 3706 PG. 25

B.M 32-4

DESCRIPTION PER F.B. 1353-10 O.K. 11-1-65

" " " " O.K 9-14-70 G.E.D.

" " " " O.K. 1-10-75 C.K.K.

Note: Any Additions or Changes on This Sheet Must Be Made or Circled in Red Ink With Date and Name of Person Making Change.

Do not extend this side of this line.

PLEASE RETURN TO
LOS ANGELES COUNTY ENGINEER
403 LOS ANGELES COUNTY ENGINEERING BLDG.

76F309S CE # 3101 3-61

Notes Ck'd by	Survey of L.A.Co. PRECISE LEVEL NET
Map No.	JN 0301.02 Tape Std °F
Office Work	Surveyed by G.E. DREIER
Checked	Notes Date 11-1-65
Date	Indexed G. J. GALLI

F. B. 3706 PG. 27

B.M. 32-5

DESCRIPTION PER F.B. 1353-10 OK 11-1-65

" " " " " O/K 1-15-75

Note: Any Additions or Changes on This Sheet Must Be Made or Circled in Red Ink With Date and Name of Person Making Change.

Do not extend this side of this line.

PLEASE RETURN TO
LOS ANGELES COUNTY ENGINEER
403 LOS ANGELES COUNTY ENGINEERING BLDG.

76F309S CE # 310 3-61

Notes Ck'd by	Survey of L.A. Co. PRECISE LEVELING
Map No.	JN 0301.02 Tape Std °F
Office Work	Surveyed by G.E. DREIER
Checked	Notes Date 11-1-65
Date	Indexed C. J. GALLI

F. B. 3706 PG. 29

B.M. 32-6

DESCRIPTION	PER	F.B. 1353-11		OK	11-1-65	
"	"	"	"	OK	9-14-70	G.E.D.
"	"	"	"	OK	1-15-75	C.K.L.

Note: Any Additions or Changes on This Sheet Must Be Made or Circled in Red Ink With Date and Name of Person Making Change.

Do not extend this side of this line.

PLEASE RETURN TO
LOS ANGELES COUNTY ENGINEER
403 LOS ANGELES COUNTY ENGINEERING BLDG.

76F309S CE # 310 3-61

Notes Ck'd by	Survey of L.A. Co. PRECISE LEVELNET
Map No.	JN 0301.02 Tape Std °F
Office Work	Surveyed by G.E. DREIER
Checked	Notes G.E. DREIER Date 10-1-65
Date	Indexed C. J. GALLI

F. B. 3706 PG. 31

B.M. 32-7A

DESCRIPTION	PER	F.B. 2865-7		O.K.	11-1-65
"	"	"	"	OK	9-14-70 G.E.D
"	"	"	"	OK	1-10-76 CHL

Note: Any Additions or Changes on This Sheet Must be Made or Circled in Red Ink With Date and Name of Person Making Change.

Do not extend this side of this line.

PLEASE RETURN TO
LOS ANGELES COUNTY ENGINEER
403 LOS ANGELES COUNTY ENGINEERING BLDG.

76F309S CE # 310 3-61

Notes Ck'd by	Survey of L.A.Co. PRECISE LEVEL NET
Map No.	JN 0301.02 Tape Std °F
Office Work	Surveyed by G.E. DREIER
Checked	Notes Date 11-1-65
Date	Indexed ~~C. J. GALLI~~

F. B. 3706 PG. 33

B.M. 32-7B

DESCRIPTION	PER	FIB. 2865-8	OK	11-1-65	
"	"	"	"	OK	9-14-70 G.E.D.
"	"	"	"	OK	1-10-75 C.K.L.

Note: Any Additions or Changes on This Sheet Must Be Made or Circled in Red Ink With Date and Name of Person Making Change.

Do not extend this side of this line.

PLEASE RETURN TO
LOS ANGELES COUNTY ENGINEER
403 LOS ANGELES COUNTY ENGINEERING BLDG.

76F309S CE # 310 3-61

Notes Ck'd by	Survey of L.A.Co. PRECISE LEVEL NET
Map No.	JN 0301.02 Tape Std °F
Office Work	Surveyed by G.E. DREIER
Checked	Notes Date 11-1-65
Date	Indexed C. J. GALLI

F. B. 3706 PG. 35

B.M. 32-8

DESCRIPTION	PER	F.B. 1353-13	OK	11-1-65
"	"	"	OK	9-14-70 G.E.D.
"	"	"	a/c	1-15-75 C.K.L.

Note: Any Additions or Changes on This Sheet Must be Made or Circled in Red Ink With Date and Name of Person Making Change.

Do not extend this side of this line.

PLEASE RETURN TO
LOS ANGELES COUNTY ENGINEER
403 LOS ANGELES COUNTY ENGINEERING BLDG.

76F309S CE # 310 3-61

Notes Ck'd by	Survey of L.A. Co. PRECISE LEVEL NET
Map No.	JN 0301.02 Tape Std °F
Office Work	Surveyed by G.E. DREIER
Checked	Notes Date 11-1-65
Date	Indexed C. J. GALLI

F. B. 3706 PG. 37

B.M. 32-9 (CITY L.B. 538) (See Pg. 45 for BM 32-9A)

DESCRIPTION PER F.B. 1353-14 OK 11-1-65

" " " " OK 9-14-70 G.E.D.

DESTROYED BY CATCH BASIN CONSTRUCTION 1-15-70 CKK

SEE F.B. 3706 - 45 FOR BM. 32 - 9A.

Note: Any Additions or Changes on This Sheet Must Be Made or Circled in Red Ink With Date and Name of Person Making Change.

Do not extend this side of this line.

PLEASE RETURN TO
LOS ANGELES COUNTY ENGINEER
403 LOS ANGELES COUNTY ENGINEERING BLDG.

76F309S CE # 310 3-61

Notes Ck'd by	Survey of L.A. Co. PRECISE LEVELING	F. B. 3706 PG. 39
Map No.	JN 0301.02 Tape Std °F	
Office Work	Surveyed by G.E. DREIER	
Checked	Notes Date 11-1-1965	
Date	Indexed C. J. GALLI	

B.M. 32-10A (U.S.C.&G.S. E-730)

DESCRIPTION	PER	F.B. 2865-9	OK	11-1-65
"	"	"	OK	9-14-70 G.E.D.
"	"	"	OK	1-15-75 C.K.L.

Note: Any Additions or Changes on This Sheet Must Be Made or Circled in Red Ink With Date and Name of Person Making Change.

Do not extend this side of this line.

PLEASE RETURN TO
LOS ANGELES COUNTY ENGINEER
403 LOS ANGELES COUNTY ENGINEERING BLDG.

76F3095 CE # 310 3-61

Notes Ck'd by	Survey of L.A.Co. PRECISE LEVELNET
Map No.	JN 0301.02 Tape Std °F
Office Work	Surveyed by G.E. DREIER
Checked	Notes Date 11-1-65
Date	Indexed C. J. GALLI

F. B. 3706 PG. 41

B.M. 3211

DESCRIPTION PER F.B. 1353-15 OK 11-1-1965
" " " " OK 9-14-70 G.E.D
" " " " OK 1-15-75 C.K.L.

Note: Any Additions or Changes on This Sheet Must be Made or Circled in Red Ink With Date and Name of Person Making Change.

Do not extend this side of this line.

PLEASE RETURN TO
LOS ANGELES COUNTY ENGINEER
403 LOS ANGELES COUNTY ENGINEERING BLDG.

76F308S CE # 310 3-61

Notes Ck'd by	Survey of L.A.Co. PRECISE LEVELNET
Map No.	JN 0301.02 Tape Std °F
Office Work	Surveyed by G.E. DREIER
Checked	Notes Date 11-1-65
Date	Indexed C. J. GALLI

F. B. 3706 PG. 43

B.M. 3212

DESCRIPTION PER F.B 1353-16 OK 11-1-65
" " " OK 9-14-70 G.E.D
" " " OK 1-15-75 C.K.L.

Note: Any Additions or Changes on This Sheet Must Be Made or Circled in Red Ink With Date and Name of Person Making Change.

Do not extend this side of this line.

PLEASE RETURN TO
LOS ANGELES COUNTY ENGINEER
403 LOS ANGELES COUNTY ENGINEERING BLDG.

76F309S CE # 310 3-61

Notes Ck'd by	Survey of L.A. Co. Precise Level No. 4 F.B. 3706 PG. 45
Map No.	JN 0301.02 Tape Std °F
Office Work	Surveyed by G.E. Dreier
Checked	Notes Maldonado Date Sept 1970
Date	Indexed [illegible] FEB 24 '71

BM 32-9A

Clark Avenue and Carson Street, at the Northeast Corner, 30.0 feet East of the east curb Line Produced, 40.0 feet North from center of Center Divider on Carson Street going east, and 1.4 Feet North of north curb line.

Found a 2¾" Brass disk marked "C.L.B. 555 1970 R.E. 3111" Flush.

REC "OK" 1-15-75 CKL.

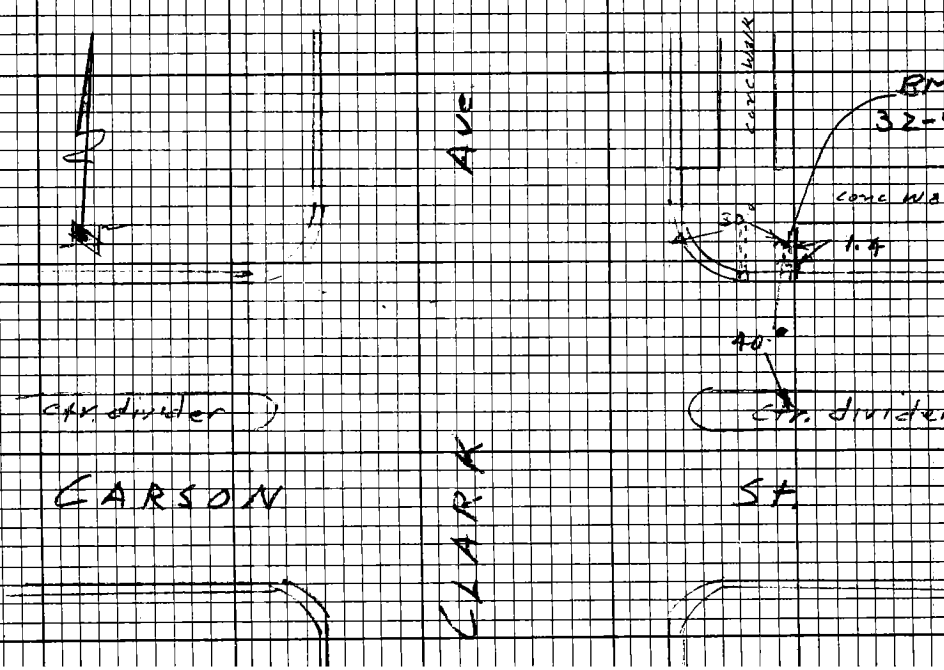

Note: Any Additions or Changes on this Sheet Must be Made or Circled in Red Ink With Date and Name of Person Making Change.

Do not extend this side of this line.

PLEASE RETURN TO
LOS ANGELES COUNTY ENGINEER
403 LOS ANGELES COUNTY ENGINEERING BLDG.

76F3098 CE#310 9.67

Notes Ck'd by	Survey of L.A. Co. PRECISE LEVEL NET
Map No.	JN 030102 Tape Std °F
Office Work	Surveyed by G.E. DREIER
Checked	Notes Date NOV. 1965
Date	Indexed C. J. GALLE NOV 1 5 '65

F. B. 3706 PG. 51

L.A. CO. PRECISE LEVEL NET

JOB NO. 0301.02

LEVEL LINE NO. 7

ORIGINAL DESC. IN F.B. 1208 - 5 TO 18
1208 - 85 TO 92

DIFF. IN ELEV. IN F.B. 1208 - 193 TO

DREIER
WILKS
MATHER
GOODWIN
NICKNIGHT

Note: Any Additions or Changes on This Sheet Must be Made or Circled in Red Ink With Date and Name of Person Making Change.

Do not extend this side of this line.

PLEASE RETURN TO
LOS ANGELES COUNTY ENGINEER
403 LOS ANGELES COUNTY ENGINEERING BLDG.

76F309S CE #310 6-62

ROUTE SKETCH

F. B. 3706 PG 52

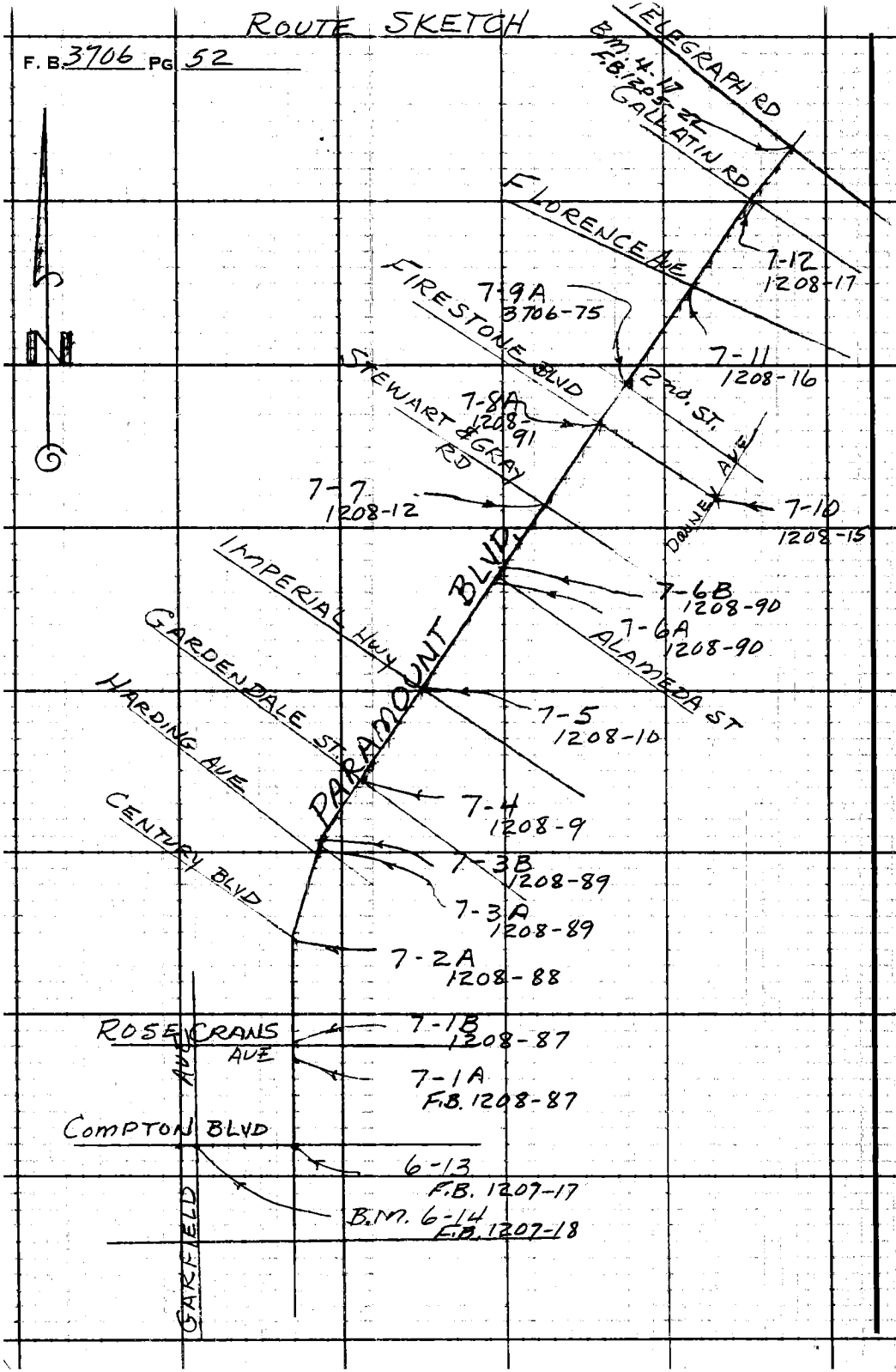

PLEASE RETURN TO
LOS ANGELES COUNTY ENGINEER
403 LOS ANGELES COUNTY ENGINEERING BLDG.

Do not extend this side of this line.

Note: Any Additions or Changes on This Sheet Must be Made or Circled in Red Ink With Date and Name of Person Making Change.

Notes Ck'd by	Survey of L.A.Co PRECISE LEVELNET
Map No.	JN 030102 Tape Std °F
Office Work	Surveyed by G.E. DREIER
Checked	Notes Date 11-5-65
Date	Indexed G. J. GALLI FEB 24 77

F. B. 3706 PG. 53

B.M. 7-1A (LAC 32)

DESCRIPTION PER F.B. 1208-87 OK 11-5-65

Recovered per description 18-Sep-70 JMR

Recovered per DESCRIPTION 3-10-75 RDJ

Note: Any Additions or Changes on This Sheet Must be Made or Circled in Red Ink With Date and Name of Person Making Change.

Do not extend this side of this line.

PLEASE RETURN TO
LOS ANGELES COUNTY ENGINEER
403 LOS ANGELES COUNTY ENGINEERING BLDG.

76F309S CE #310 6-62

Notes Ck'd by	Survey of L.A.Co. PRECISE LEVEL NET
Map No.	JN 0301.02 Tape Std °F
Office Work	Surveyed by G.E. DREIER
Checked	Notes Date 11-5-65
Date	Indexed C. J. GALL

F. B. 3706 PG. 55

B.M. 7-1B

DESCRIPTION PER F.B. 1208-87 a.k. 11-5-65

Not Recovered, Concrete Headwall Removed

18-Sep-'70 JBP

Note: Any Additions or Changes on This Sheet Must be Made or Circled in Red Ink With Date and Name of Person Making Change.

Do not extend this side of this line.

PLEASE RETURN TO
LOS ANGELES COUNTY ENGINEER
403 LOS ANGELES COUNTY ENGINEERING BLDG.

76F309S CE #310 6-62

Notes Ck'd by	Survey of L.A.Co. PRECISE LEVELNET
Map No.	JN 030102 Tape Std °F
Office Work	Surveyed by G.E. DREIER
Checked	Notes Date 11-9-65
Date	Indexed C. J. GALLI

F. B. 3706 PG. 57

B.M. 7-2A

DESC. PER F.B. 1208-88 OK 11-5-65

Recovered per description 18-Sep-70 JBK

Recovered per description 3-10-75 RDG

Note: Any Additions or Changes on This Sheet Must be Made or Circled in Red Ink With Date and Name of Person Making Change.

Do not extend this side of this line.

PLEASE RETURN TO
LOS ANGELES COUNTY ENGINEER
403 LOS ANGELES COUNTY ENGINEERING BLDG.

76F3095 CE #310 6-62

Notes Ck'd by	Survey of L.A.Co. PRECISE LEVELNET F. B. 3706 PG. 59
Map No.	JN 030102 Tape Std °F
Office Work	Surveyed by G.E. DREIER
Checked	Notes Date 11-5-65
Date	Indexed C. J. GALLI

B.M. 7-3A

DESC. PER F.B. 1208-89 OK 11-5-65

Recovered per description 18-Sep-70 JHR

Recovered per description 3-10-75 RBJ

Note: Any Additions or Changes on This Sheet Must be Made or Circled in Red Ink With Date and Name of Person Making Change.

Do not extend this side of this line.

PLEASE RETURN TO
LOS ANGELES COUNTY ENGINEER
403 LOS ANGELES COUNTY ENGINEERING BLDG.

76F3095 CE #310 8-62

Notes Ck'd by	Survey of L.A. Co. PRECISE LEVEL NET
Map No.	JN 0301.02 Tape Std °F
Office Work	Surveyed by G.E. DREIER
Checked	Notes Date 11-5-65
Date	Indexed C. J. GALLI

F. B. 3706 PG. 61

B.M. 7-38 (R.M. 3 BELL E-11A)

DESC. PER F.B. 1208-89 OK 11-5-65

Recovered per description 18-Sep-70 JBL

Recovered per description 3-13-75 RWO

Note: Any Additions or Changes on This Sheet Must be Made or Circled in Red Ink With Date and Name of Person Making Change.

Do not extend this side of this line.

PLEASE RETURN TO
LOS ANGELES COUNTY ENGINEER
403 LOS ANGELES COUNTY ENGINEERING BLDG.

76F3095 CE #310 0-62

Notes Ck'd by	Survey of LA.Co.PRECISE LEVEL NET
Map No.	JN 0301.02 Tape Std °F
Office Work	Surveyed by G.E. DREIER
Checked	Notes Date 11-5-65
Date	Indexed C. J. GALLI

F. B. 3706 PG. 63

B.M. 7-4 (BELL F-10)

DESC. PER F.B. 1208-9 OK 11-5-65

Recovered per description 18-Sep-70 JBL

Recovered per description 3-10-75 RJG

NOTE: B.M. 7-4A Set, See Pg. 87, 18-Sep-70 JBL

Recovered per description 3-10-75 RJG

Note: Any Additions or Changes on This Sheet Must be Made or Circled in Red Ink With Date and Name of Person Making Change.

Do not extend this side of this line.

PLEASE RETURN TO
LOS ANGELES COUNTY ENGINEER
403 LOS ANGELES COUNTY ENGINEERING BLDG.

76F309S CE #310 6-62

Notes Ck'd by	Survey of L.A.Co. PRECISE LEVEL NET
Map No.	JN 030102 Tape Std °F
Office Work	Surveyed by G.E. DREIER
Checked	Notes Date 11-5-65
Date	Indexed C. J. GALL

F. B. 3706 PG. 65

B.M. 7-5 (BELL F-10A)

DESC. PER F.B. 1208-10 OK 11-5-65

Not Recovered, Street improvements and new paving possibly destroyed the point. 18-Sep-70 JBR

See pg. 66 for B.M. 7-5A

Note: Any Additions or Changes on This Sheet Must be Made or Circled in Red Ink With Date and Name of Person Making Change.

Do not extend this side of this line.

PLEASE RETURN TO
LOS ANGELES COUNTY ENGINEER
403 LOS ANGELES COUNTY ENGINEERING BLDG.

76F309S CE #310 6-62

F. B. 3706 PG 66

BELL F-10A R.M. 4

B.M. 7-5A CITY OF DOWNEY, PARAMOUNT BLVD. & IMPERIAL HWY. S.W'ly COR. 48.3 ft. South'ly from the approx. ℄ of Imperial Hwy. 50.3 ft. West'ly from the approx. ℄ of Paramount Blvd. 15.0 West'ly from the west'ly curb of Paramount Blvd. produced North'ly, 5.2 ft. South'ly from the South'ly curb of Imperial Hwy. produced East'ly. 16.3 ft. North'ly from PP No 565811E.

FOUND: A 4" brass L.A. Co. Survey Control System Reference Mark disc, stamped "BELL F-10A RM 4 1960 R.E. 5869". 10" below the sidewalk and protected by a cast iron cover which is set flush in a concrete side walk.

O.K. 3-13-75 RRO

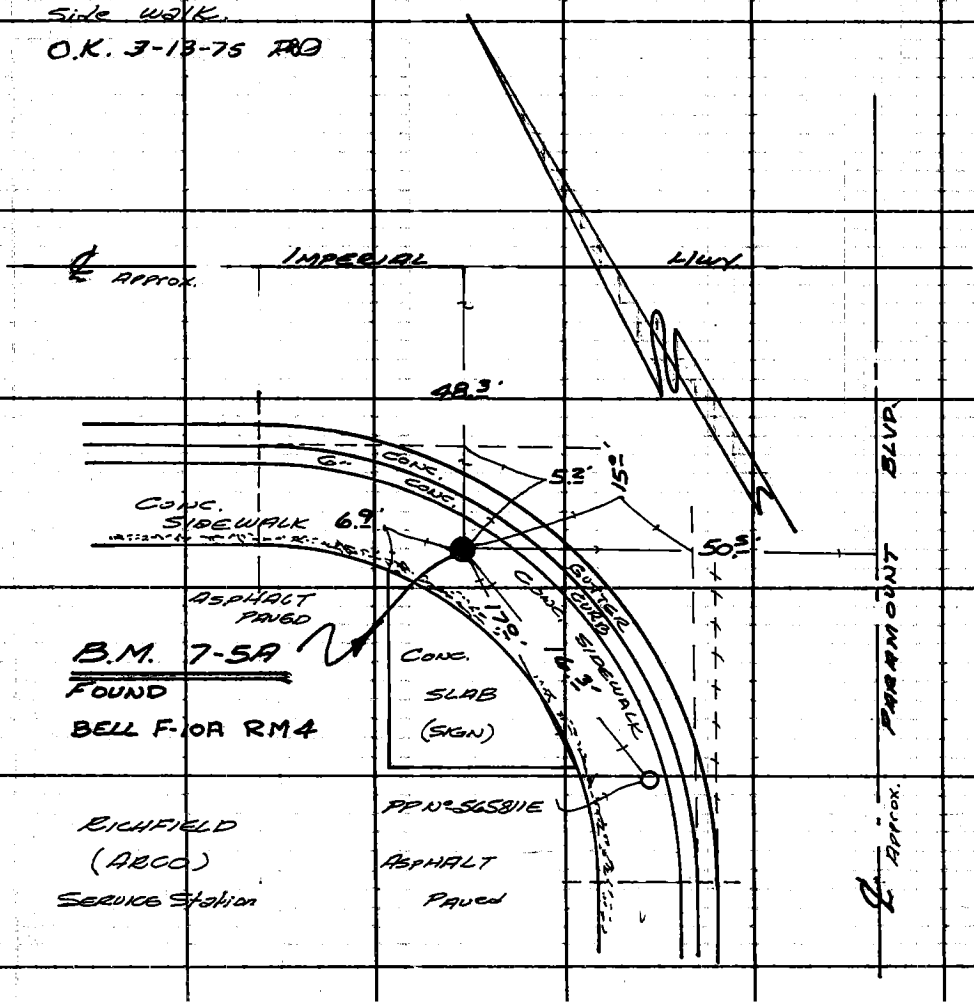

PLEASE RETURN TO
LOS ANGELES COUNTY ENGINEER
403 Los Angeles County Engineering Bldg.
Do not extend this side of this line.

Note: Any Additions or Changes on This Sheet Must be Made or Circled in Red Ink With Date and Name of Person Making Change.

Notes Ck'd by	Survey of LA Co. PRECISE LEVEL NET
Map No.	JN 0301.02 Tape Std °F
Office Work	Surveyed by G.E. DREIER
Checked	Notes Date 11-5-65
Date	Indexed C. J. GALLI

F. B. 3706 PG. 67

B.M. 7-6A (BELL G-9, R.M #1)

DESC. PER F.B. 1208-90 OK 11-5-65

Recovered per description 18-Sep-70 [illegible]

Recovered per description 3-13-75 [illegible]

Note: Any Additions or Changes on This Sheet Must be Made or Circled in Red Ink With Date and Name of Person Making Change.

PLEASE RETURN TO
LOS ANGELES COUNTY ENGINEER
403 LOS ANGELES COUNTY ENGINEERING BLDG.

Do not extend this side of this line.

76F309S CE #310 6-62

Notes Ck'd by	Survey of L.A.Co. PRECISE LEVEL NET
Map No.	JN 0301.02 Tape Std °F
Office Work	Surveyed by G.E. DREIER
Checked	Notes Date 11-5-65
Date	Indexed

F. B. 3706 PG. 69

B.M. 7-6B (R.M. #Z BELL G-9)

DESC. PER F.B. 7208-90	OK	11-5-65
Recovered per description		18-Sep-70 JSR
Recovered per description		3-13-75 RD

Note: Any Additions or Changes on This Sheet Must be Made or Circled in Red Ink With Date and Name of Person Making Change.

Do not extend this side of this line.

PLEASE RETURN TO
LOS ANGELES COUNTY ENGINEER
403 LOS ANGELES COUNTY ENGINEERING BLDG.

76F309S CE #310 6-62

Notes Ck'd by	Survey of L.A.Co.PRECISE LEVELNET
Map No.	JN 030102 Tape Std °F
Office Work	Surveyed by G.E. DREIER
Checked	Notes Date 11-5-65
Date	Indexed C. J. GALLI

F. B. 3706 PG. 71

B.M. 7-7 (BELL G-8)
DESC. PER F.B. 1208-12 OK 11-5-65
B.M. Not recovered, Street improvements and widening at this intersection 18-Sep-70 JDE
See pg. 72 for B.M. 7-7A.

Note: Any Additions or Changes on This Sheet Must Be Made or Circled in Red Ink With Date and Name of Person Making Change.

Do not extend this side of this line.

PLEASE RETURN TO
LOS ANGELES COUNTY ENGINEER
403 LOS ANGELES COUNTY ENGINEERING BLDG.

76F309S CE #310 6-62

F. B. 3706 PG. 72

B.M. 7-7A BELL G-8 RM 1, CITY OF DOWNEY, PARAMOUNT BLVD. AT STEWART AND GRAY RD. S.W'ly COR. 50.0 ft. westly from the approx. ℄ of Paramount BLVD. 57.4 ft. South'ly from the approx ℄ of Stewart & Gray Rd. 27.4 ft. South'ly from the South'ly curb of Stewart & Gray Rd. produced East'ly. 11.0 ft. west'ly from the west'ly curb of Paramount Blvd. produced North'ly. 8.6 ft. west'ly from PP No. 449836E. 9.6 ft. South'ly from the South'ly curb of Stewart & Gray Rd. (East'ly side of Paramount Blvd.) produced west'ly.

FOUND: A 4" brass L.A. Co. SURVEY CONTROL SYSTEM REFERENCE MARK disc, stamped "BELL G-8 R.M.1 1960 R.E. 5869". 8" below the side walk grade, and protected by a cast iron cover which is set in an asphalt paved area, and flush with the side walk.

OK 3-13-75 RdJ

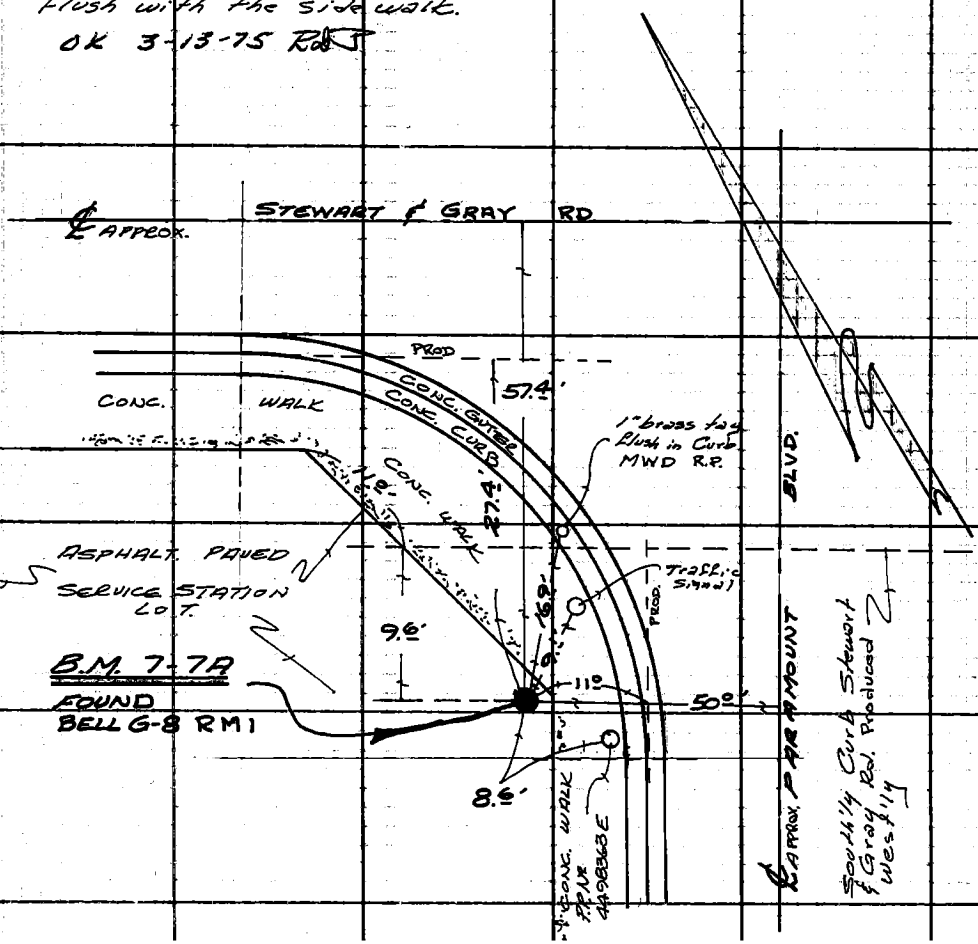

PLEASE RETURN TO
LOS ANGELES COUNTY ENGINEER
403 Los Angeles County Engineering Bldg.
Do not extend this side of this line.
Note: Any Additions or Changes on This Sheet Must be Made or Circled in Red Ink With Date and Name of Person Making Change.

Notes Ck'd by	Survey of L.A.Co. PRECISE LEVEL NET
Map No.	JN 0301.02 Tape Std °F
Office Work	Surveyed by G.E. DREIER
Checked	Notes Date 11-5-65
Date	Indexed C. J. GALLI

F. B. 3706 PG. 73

B.M. 7-8A

DESCRIPTION PER F.B. 1208-91 OK 11-5-65

B.M. not recovered. A new conc. curb & catch basin destroyed the B.M. See pg. 74 for B.M. 7-8B 18-sep-? 9-4R

Note: Any Additions or Changes on This Sheet Must be Made or Circled in Red Ink With Date and Name of Person Making Change.

PLEASE RETURN TO
LOS ANGELES COUNTY ENGINEER
403 LOS ANGELES COUNTY ENGINEERING BLDG.

Do not extend this side of this line.

76F3095 CE #310 6-62

F. B. 3706 PG 74

B.M. 7-8B CITY OF DOWNEY, PARAMOUNT BLVD. AT FIRESTONE BLVD., WEST'LY SIDE OF PARAMOUNT NORTH OF FIRESTONE. 42.0 Ft. West'ly from the approx. ℄ of Paramount Blvd. 119.2 Ft. North'ly from the approx. ℄ of Firestone Blvd. 61.9 Ft. North'ly from the North'ly end of the curb return. 1.0 Ft. West'ly from the west'ly curb.

SET: A 2½" brass L.A. Co. ENG'R. BM disc (with threaded stem) stamped "BM 7-8B 1970 R.E. 5869", flush in the North'ly wall of a flood control inlet box.

O.K. 3-10-75 RJP

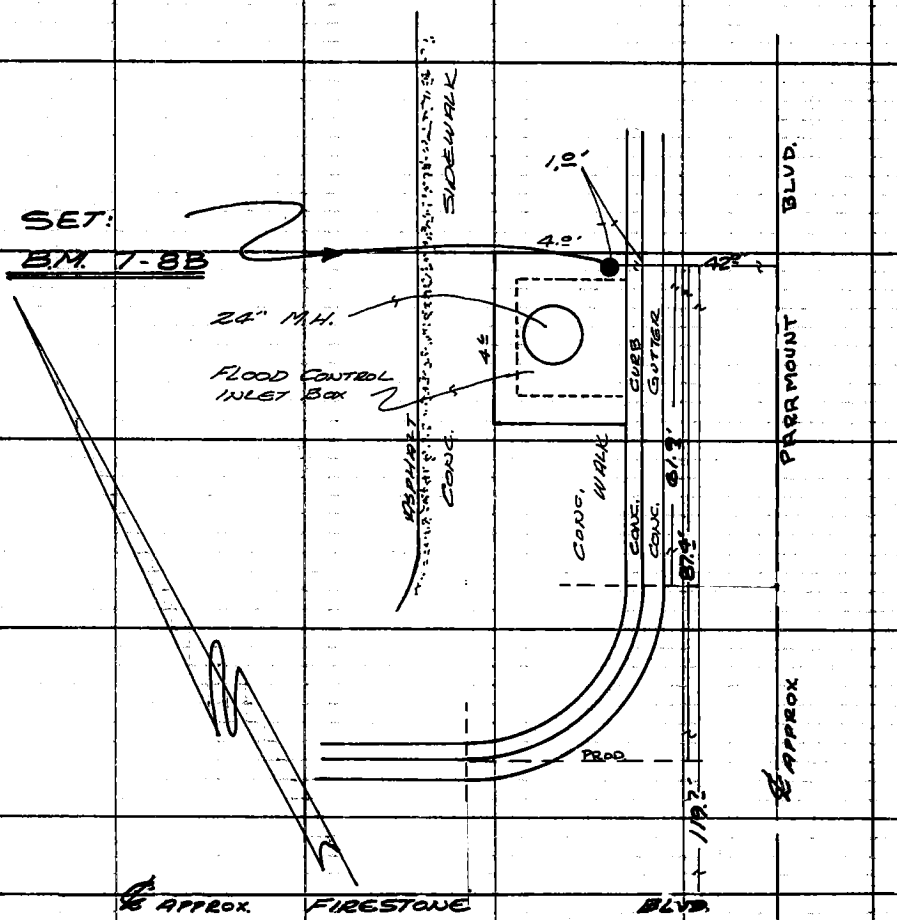

PLEASE RETURN TO
LOS ANGELES COUNTY ENGINEER
403 Los Angeles County Engineering Bldg.
Do not extend this side of this line.

Note: Any Additions or Changes on This Sheet Must be Made or Circled in Red Ink With Date and Name of Person Making Change.

Notes Ck'd by	Survey of L.A.Co. PRECISE LEVEL NET
Map No.	JN 0301.02 Tape Std °F
Office Work	Surveyed by G.E. DREIER
Checked	Notes DREIER Date 11-5-65
Date	Indexed C. J. GALLI

F. B. 3706 PG. 75

B.M. 7-9A

PARAMOUNT BLVD. AND SECOND ST., & INTERSECTION TO WEST, FOUND A STD. CO. SURVEYOR PRECAST MONUMENT STAMPED 8" DEEP UNDER CAST IRON COVER

COUNTY SURVEYOR R. E. 329

Recovered per above description 18-Sep-70 JDR

NOTE: New Conc. Curbing at this intersection the L. & T.'s have been destroyed. 18-Sep-70 JDR

NOTE: B.M. 7-9B, SET, See Pg. 83 18-Sep-70 JDR

O.K. 3-13-75 JDR 7-9A & 7-9B

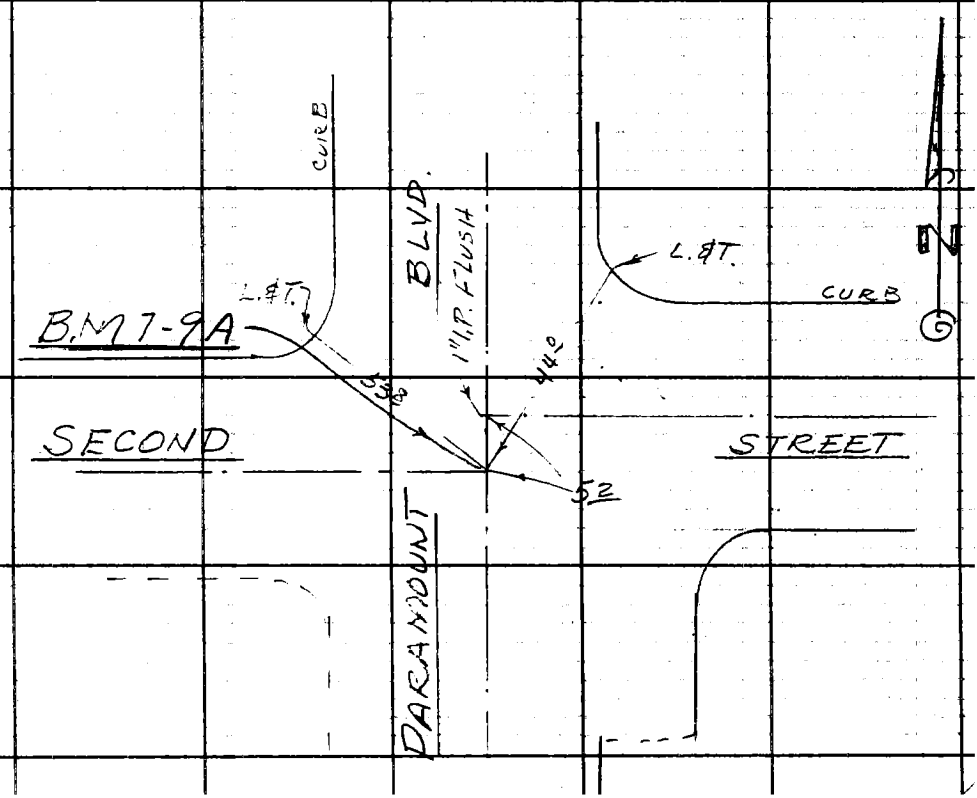

Note: Any Additions or Changes on This Sheet Must be Made or Circled in Red Ink With Date and Name of Person Making Change.

Do not extend this side of this line.

PLEASE RETURN TO
LOS ANGELES COUNTY ENGINEER
403 LOS ANGELES COUNTY ENGINEERING BLDG.

76F309S CE #310 6-62

Notes Ck'd by	Survey of L.A.Co. PRECISE LEVEL NET
Map No.	JN 0301.02 Tape Std °F
Office Work	Surveyed by G.E. DREIER
Checked	Notes Date
Date	Indexed C. J. GALLI 1 5

F. B. 3706 PG. 77

B.M. 7-10 X-98)

DESCRIPTION PER F.B. 1208-15 O.K. 11-5-65

B.M. NOT Recovered. Building has been remodeled and mark destroyed. 18-Sep-70 JBR

Note: Any Additions or Changes on This Sheet Must be Made or Circled in Red Ink With Date and Name of Person Making Change.

Do not extend this side of this line.

PLEASE RETURN TO
LOS ANGELES COUNTY ENGINEER
403 LOS ANGELES COUNTY ENGINEERING BLDG.

76F309S CE #310 6-62

Notes Ck'd by	Survey of L.A.Co. PRECISE LEVEL NET
Map No.	JN 0301.02 Tape Std °F
Office Work	Surveyed by G.E. DREIER
Checked	Notes Date
Date	Indexed C. J. GALLI

F. B. 3706 PG. 79

B.M. 7-11

DESC. PER F.B. 1208-16 OK 11-5-65

Recovered per description 18-Sep-70 JBR

Recovered per description 3-13-75 RDP

NOTE: B.M. 7-11A Set, 18-Sep-70, See pg. 85 JBR

Recovered per description 3-13-75 RDP

Note: Any Additions or Changes on This Sheet Must be Made or Circled in Red Ink With Date and Name of Person Making Change.

Do not extend this side of this line.

PLEASE RETURN TO
LOS ANGELES COUNTY ENGINEER
403 LOS ANGELES COUNTY ENGINEERING BLDG.

76F309S C.E. #310 8-62

Notes Ck'd by	Survey of A.A.Co. PRECISE LEVELNET F. B. 3706 PG. 81
Map No.	JN 0301.02 Tape Std °F
Office Work	Surveyed by G.E. DREIER
Checked	Notes Date 11-5-65
Date	Indexed C. J. GALLI

B.M. 7-12

DESC. PER F.B. 1208-17 OK 11-5-65

RECOVERED PER DESCRIPTION 3-13-75 C.K.L.

Note: Any Additions or Changes on This Sheet Must be Made or Circled in Red Ink With Date and Name of Person Making Change.

Do not extend this side of this line.

PLEASE RETURN TO
LOS ANGELES COUNTY ENGINEER
403 LOS ANGELES COUNTY ENGINEERING BLDG.

76F3095 CE #310 6-62

Notes Ck'd by	Survey of L.A.Co. Precise Level Net
Map No.	JN0301.02 Tape — Std — °F
Office Work	Surveyed by Randall
Checked	Notes " Date Sep-70
Date	Indexed [redacted] FEB 24 '71

F.B. 3706 PG. 83

BM 7-9B CITY OF DOWNEY, PARAMOUNT BLVD. AT 5TH ST. N.W. COR. 39.0 ft. West'ly from the approx ℄ of Paramount Blvd. 59.9 ft. North'ly from the approx ℄ of 5th St. 13.7 ft. East'ly from the East'ly wall of a frame stucco bldg at 10727 Paramount Blvd. 3.2 ft. East'ly from the East'ly edge of a conc. side walk. 1.2 ft. North'ly from the North'ly end of the curb return. 1.3 ft. West'ly from the face of the curb.

SET: A 2½" brass L.A.Co. ENG'R BM disc stamped "BM 7-9B 1970 RE.5869", 7" below the top of the curb & protected by a cast iron cover which is flush with the curb and in a 15" x 15" conc. pad.

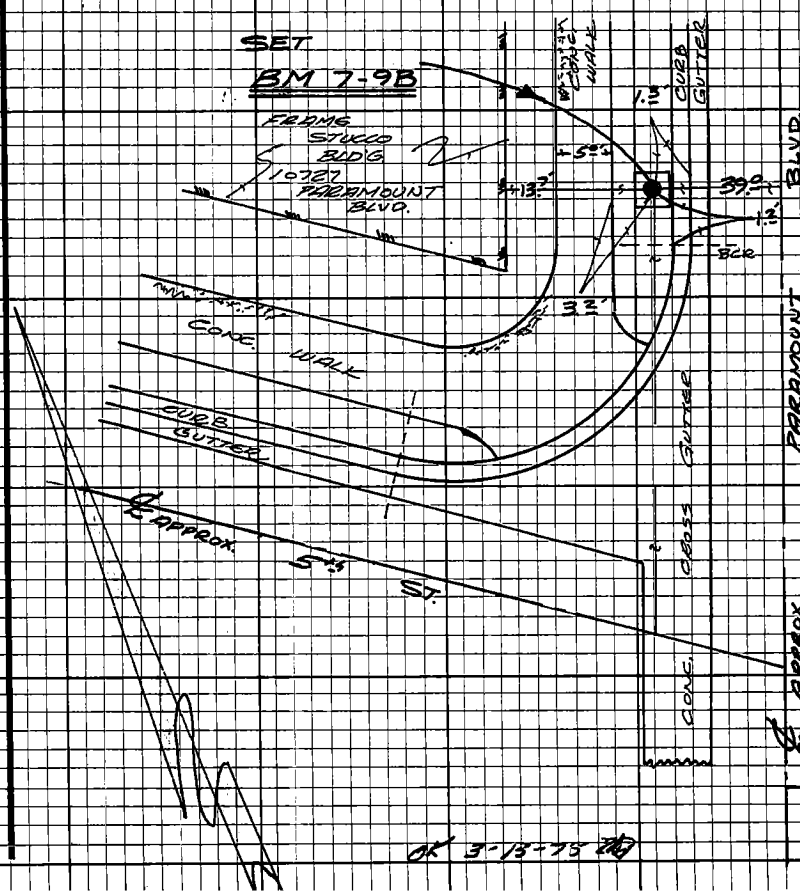

OK 3-13-75

Note: Any Additions or Changes on this Sheet Must be Made or Circled in Red Ink With Date and Name of Person Making Change.

Do not extend this side of this line.

PLEASE RETURN TO
LOS ANGELES COUNTY ENGINEER
403 LOS ANGELES COUNTY ENGINEERING BLDG.

76F3098 CE#310 9-67

Notes Ck'd by	Survey of L.A.Co. Precise Level Net	F. B. 3706 PG. 85
Map No.	JN 030102 Tape — Std — °F	
Office Work	Surveyed by Randall	
Checked	Notes " Date Sep-70	
Date	Indexed [redacted] GALL FEB 24 71	

Note: Any Additions or Changes on This Sheet Must be Made or Circled in Red Ink With Date and Name of Person Making Change.

PLEASE RETURN TO
COUNTY OF LOS ANGELES
DEPARTMENT OF COUNTY ENGINEER
403 LOS ANGELES COUNTY ENGINEERING BLDG.

Do not extend this side of this line.

B.M. 7-11A CITY OF DOWNEY, PARAMOUNT BLVD. AT FLORENCE AVE. N.W. COR. 66.6 Ft. west'ly from the approx. ℄ of Paramount Blvd. 50.5 Ft. North'ly from the approx. ℄ of Florence Ave. 20.6 Ft. west'ly from the West'ly curb of Paramount Blvd. prod. South'ly. 16.6 Ft. North'ly from the North'ly curb of Florence Ave. produced East'ly. 16.2 Ft. West'ly from a 24" M.H. in a Flood Control Inlet.

SET: A 2½" brass L.A.Co. Eng'r. B.M disc. stamped "B.M 7-11A 1970 R.E. 5869". 7" below the surface and protected by a cast iron cover which is set flush, in an asphalt paved Service Station Lot, and in a 15" x 15" conc. pad.

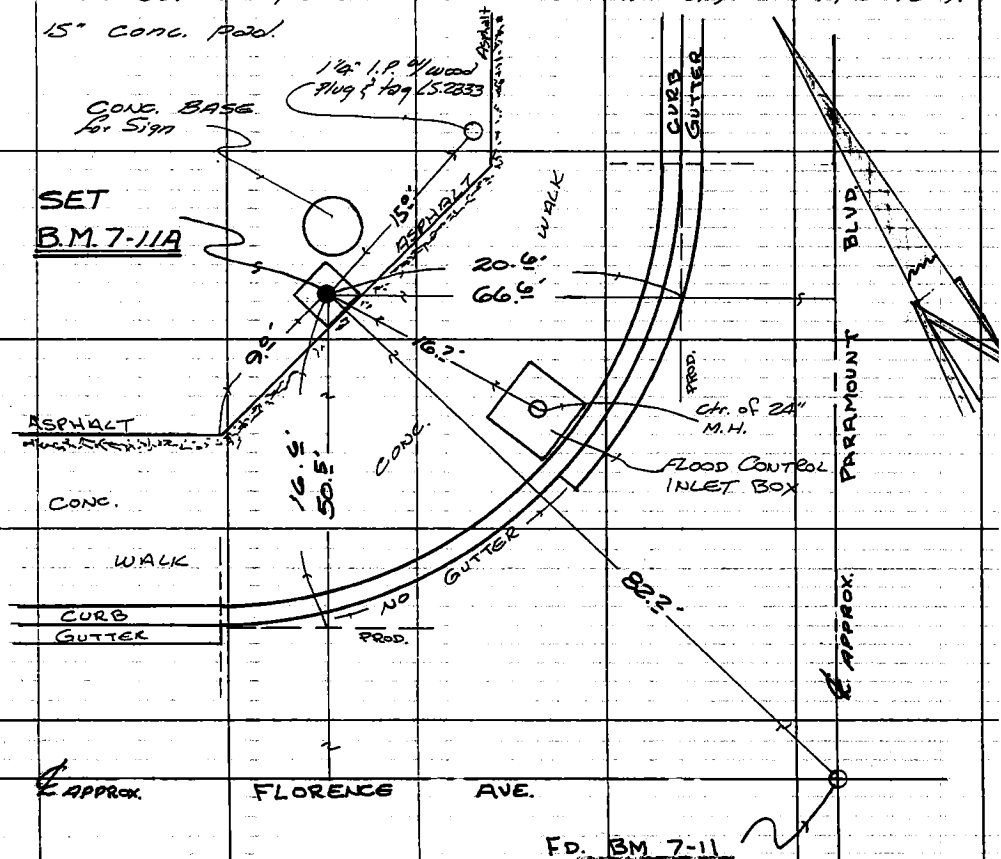

FD. BM 7-11
PER F.B. 1208-16

OH 3-13-75

76F309S CE#310 3-68

Notes Ck'd by	Survey of L.A.Co Precise Level Net
Map No.	JN 030102 Tape — Std — °F
Office Work	Surveyed by Randall
Checked	Notes " Date 19-06-70
Date	Indexed [illegible] GALLY FEB 24 '71

F.B. 3706 PG. 87

B.M. 7-4A CITY OF DOWNEY

PARAMOUNT BLVD. @ GARDENDALE ST. N.E.'LY COR

35.0 ft. East'ly from the approx ℄ of Paramount BLVD
108.1 ft. North'ly from the approx ℄ of Gardendale ST.
5.5 ft. South'ly from P.P. No 16SS737E. 5.0 ft. West'ly from a metal sign (post) (Welcome to DOWNEY) 1.0 ft. East'ly from the East'ly Curb of Paramount Blvd

SET: A 2½" brass L.A. Co. ENG'R disc, with a threaded stem, stamped "B.M. 7-4A 1970 R.E. 5869". Flush in the top of a conc cover over a Flood Control inlet box and over the south'ly wall of the conc. box.

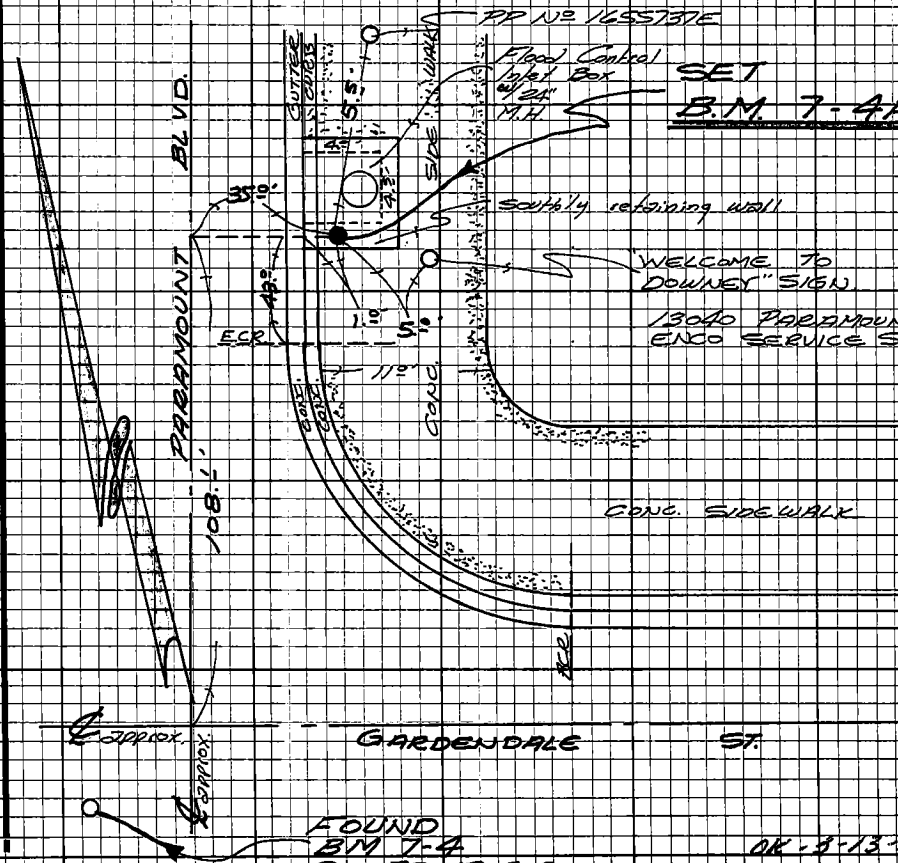

OK - 3-13-75 RAJ

Note: Any Additions or Changes on this Sheet Must be Made or Circled in Red Ink With Date and Name of Person Making Change.

Do not extend this side of this line.

PLEASE RETURN TO
LOS ANGELES COUNTY ENGINEER
403 LOS ANGELES COUNTY ENGINEERING BLDG.

76F3098 CE# 310 9-67

Notes Ck'd by	Survey of L.A.Co. PRECISE LEVEL NET
Map No.	JN 0301.02 Tape Std °F
Office Work	Surveyed by G.E. DREIER
Checked	Notes Date
Date	Indexed G. L. GALLI

F. B. 3706 PG. 89

L.A. CO. PRECISE LEVEL NET

JOB NO. 0301.02

LINE NO 41

ORIGINAL DESCRIPTIONS IN F.B. 1363-7 TO 19
F.B. 3706-95

DIFF IN ELEVATIONS IN F.B. 3741-5 TO 42

DREIER
WILKS
MATHER
GOODWIN
McKNIGHT

Note: Any Additions or Changes on This Sheet Must be Made or Circled in Red Ink With Date and Name of Person Making Change.

Do not extend this side of this line.

PLEASE RETURN TO
LOS ANGELES COUNTY ENGINEER
403 LOS ANGELES COUNTY ENGINEERING BLDG.

76F309S CE #310 6-62

ROUTE SKETCH

F. B. 3706 PG 90

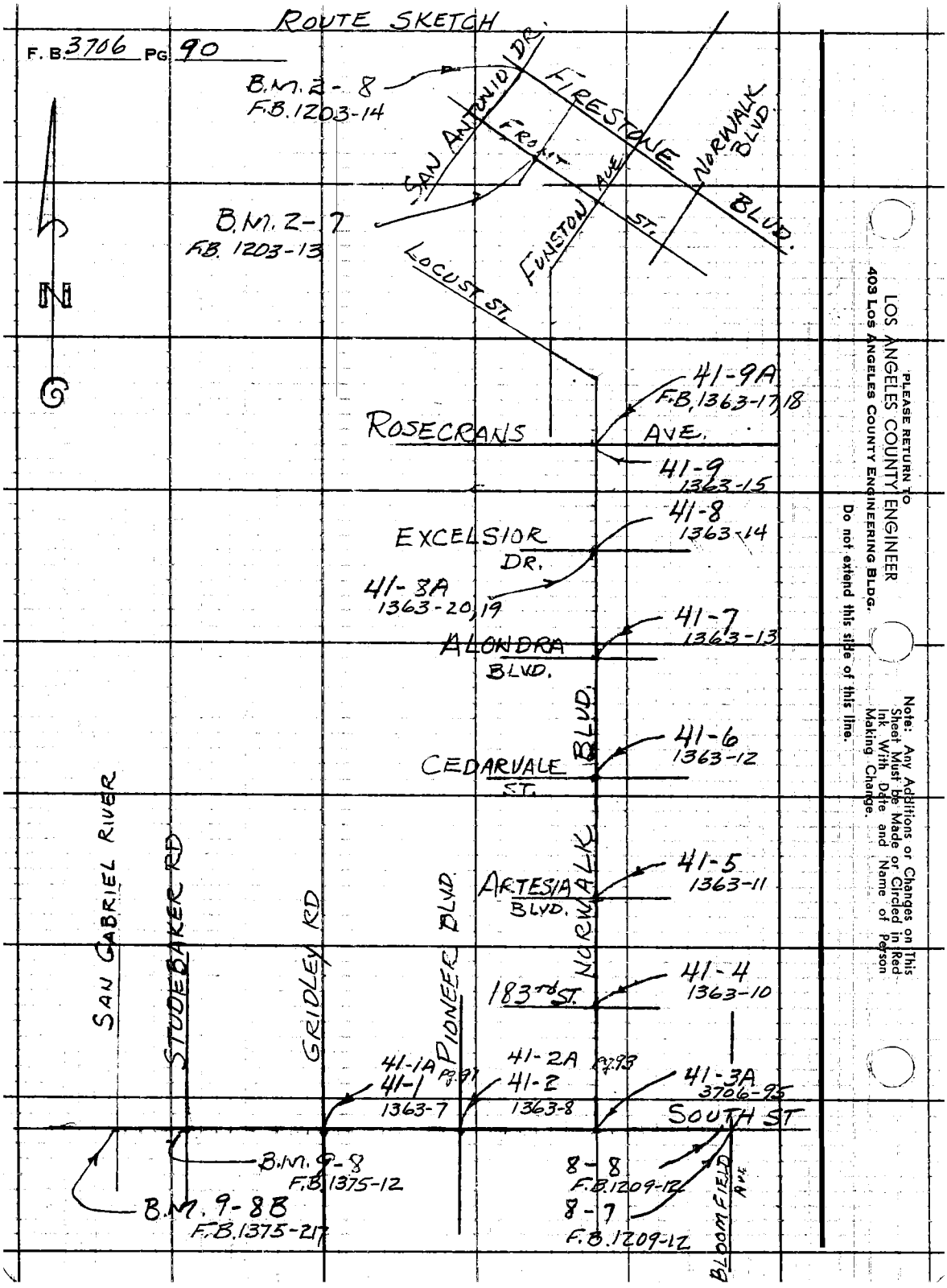

LOS ANGELES COUNTY ENGINEER
403 Los Angeles County Engineering Bldg.

PLEASE RETURN TO

Do not extend this side of this line.

Note: Any Additions or Changes on This Sheet Must be Made or Circled in Red Ink With Date and Name of Person Making Change.

Notes Ck'd by	Survey of L.A.Co. PRECISE LEVELNET
Map No.	JN 030102 Tape Std °F
Office Work	Surveyed by G.E. DREIER
Checked	Notes C Date 11-10-65
Date	Indexed C. J.

F. B. 3706 PG. 9

B.M. 41-1 (R.M. #4 ARTESIA B-5)
DESC. PER F.B. 1363-7 OK 11-10-65
NOT RECOVERED DID NOT DIG NEW PAVEMENT 8-25-70 G.E.D.

(8-25-70 G.E.D.)

B.M. 41-1A

SOUTH ST. AND GRIDLEY ROAD, N.E. COR., 71 FEET NORTH AND 33 FEET EAST OF CENTERLINES, AT ~~FEET N. OF~~ THE N. END OF THE CURB RETURN, 1 FOOT EAST OF THE EAST CURB IN THE SOUTH WEST CORNER OF A STORM DRAIN CATCH BASIN, SET A 2 3/4 INCH BRASS DISC STAMPED, WITH SMALL BUTTON.

RECOVERED 2-11-75 G.E. DREIER

COUNTY ENGINEER
B.M. 41-1A
1970
R.E. 5869

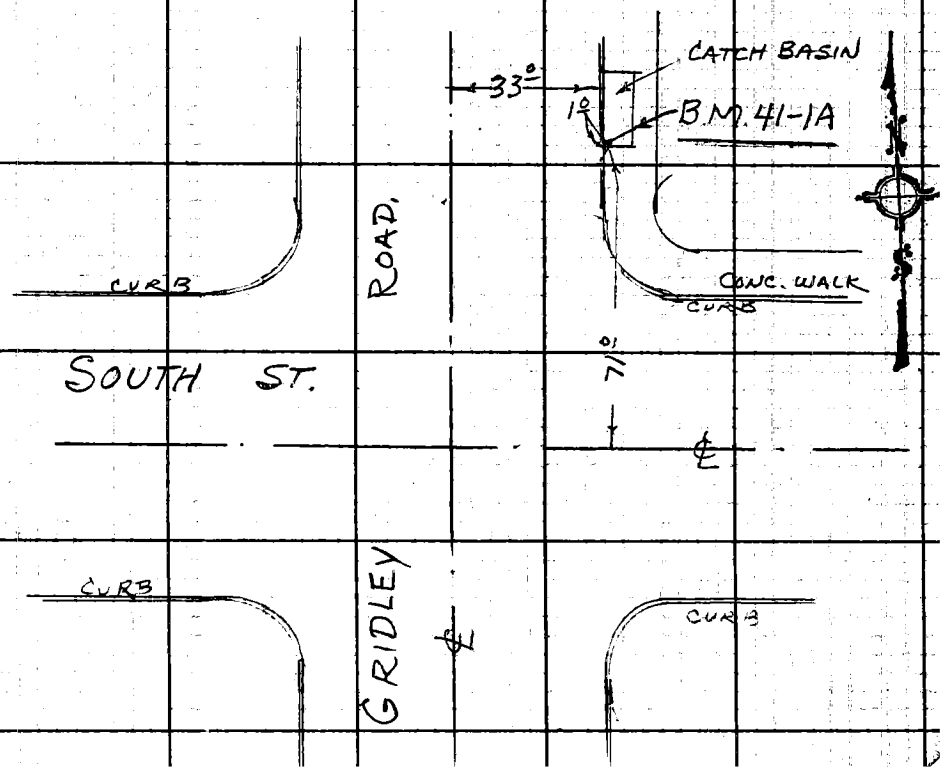

Note: Any Additions or Changes on This Sheet Must be Made or Circled in Red Ink With Date and Name of Person Making Change.

Do not extend this side of this line.

PLEASE RETURN TO
LOS ANGELES COUNTY ENGINEER
403 LOS ANGELES COUNTY ENGINEERING BLDG.

76F309S CE #310 6-62

Notes Ck'd by	Survey of L.A.Co.PRECISE LEVELING F. B. 3706 PG. 93
Map No.	JN 0301.02 Tape Std °F
Office-Work	Surveyed by G.E.DREIER
Checked	Notes Date 11-10-65
Date	Indexed C. J. BALL

B.M. 41-2 (ARTESIA C-5A)

DESC. PER F.B. 1363-8 OK 11-10-65

NOT RECOVERED, NEW PAVEMENT, DID NOT DIG, 8-25-70 G.E.D.

(8-25-70 G.E.D.)

B.M. 41-2A

SOUTH ST. AND PIONEER BLVD, N.E. COR, 96.4 FEET NORTH AND 43 FEET EAST OF CENTERLINES, 1 FT. EAST OF THE EAST CURB 19 FT. N. OF THE N. END OF THE CURB RETURN IN S.W. CORNER OF A STORM DRAIN CATCH BASIN, SET A 2 3/4 INCH BRASS DISC STAMPED WITH SMALL BUTTON

RECOVERED 2-11-75 G.E.D.

COUNTY ENGINEER B.M. 41-2A 1970 R.E. 5869

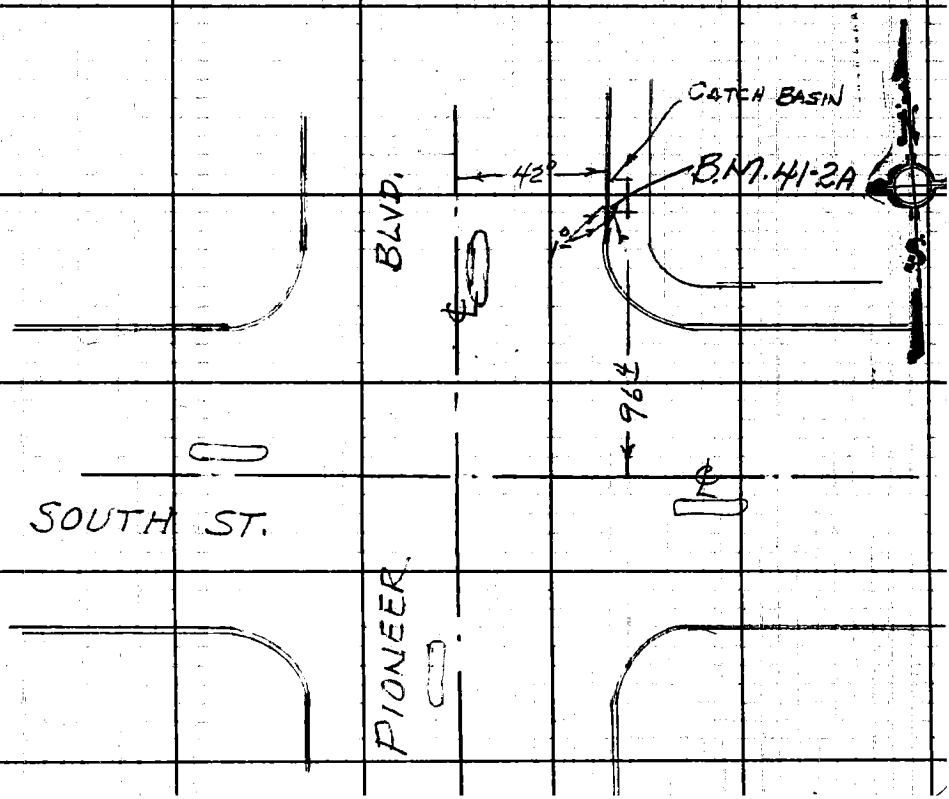

Note: Any Additions or Changes on This Sheet Must Be Made or Circled in Red Ink With Date and Name of Person Making Change.

Do not extend this side of this line.

PLEASE RETURN TO
LOS ANGELES COUNTY ENGINEER
403 LOS ANGELES COUNTY ENGINEERING BLDG.

76F3095 CE #310 6-62

Notes Ck'd by	Survey of A.A.Co PRECISE LEVELNET
Map No.	JN 0301.02 Tape Std °F
Office Work	Surveyed by G.E. DREIER
Checked	Notes Date 11-15-65
Date	Indexed C. J. GALLI

F. B. 3706 PG. 95

B.M. 41-3A

SOUTH ST AND NORWALK BLVD., S.W. COR., 67.8 FT. S., AND 40.0 FT. W., OF CENTERLINES, SET A STD. 2½" CO. ENGR. B.M. BRASS CAP MON. IN CONC POST, AT ANGLE POINT AT BACK OF CONC. WALK, FLUSH. CAP STAMPED "B.M. 41-3A 1965 R.E. 5869"

OK-8-25-70 G.E.D
OK 2-11-75 G.E.D

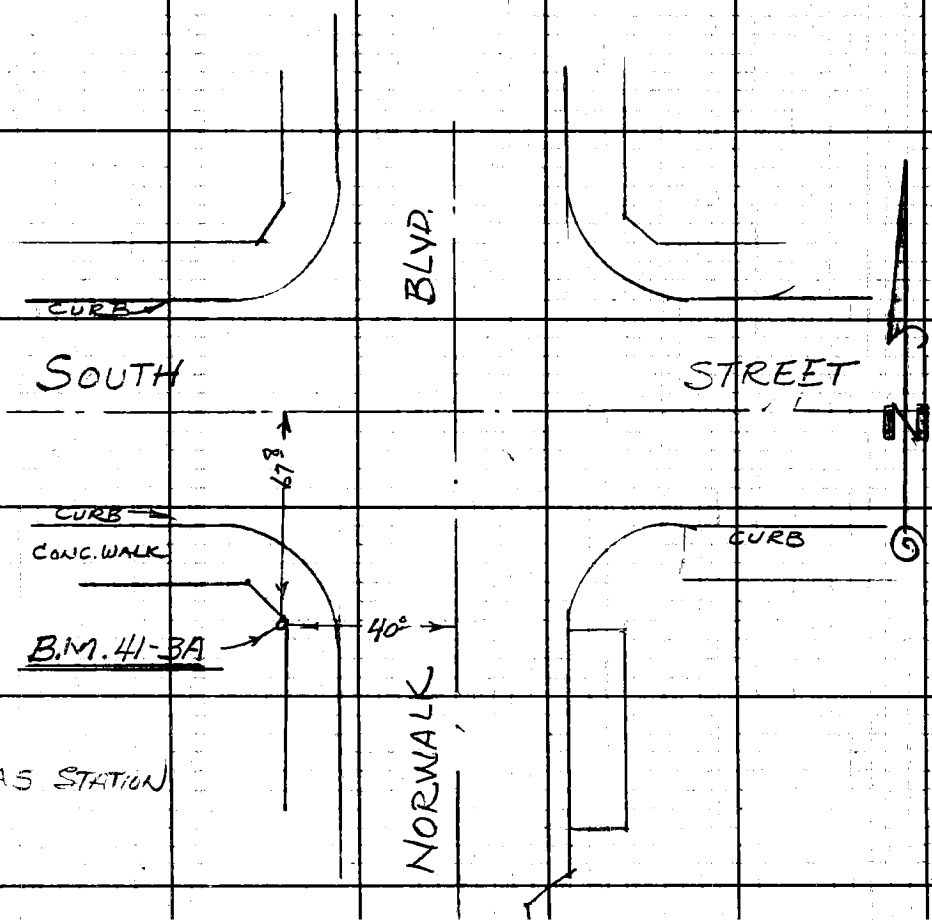

Note: Any Additions or Changes on This Sheet Must be Made or Circled in Red Ink With Date and Name of Person Making Change.

Do not extend this side of this line.

PLEASE RETURN TO
LOS ANGELES COUNTY ENGINEER
403 LOS ANGELES COUNTY ENGINEERING BLDG.

76F309S C.E. #310 6-62

Notes Ck'd by	Survey of L.A. Co. PRECISE LEVEL NET
Map No.	JN 0301.02 Tape Std °F
Office Work	Surveyed by G. E. DREIER
Checked	Notes Date 11-15-65
Date	Indexed C. J. GALLI

F. B. 3706 PG. 97

B.M. 41-4

DESCRIPTION PER F.B. 1363-10 OK 11-15-65
NOT RECOVERED, NEW CURB & WALK 8-27-70 G.E.D.

(8-27-70 G.E.DREIER)

B.M. 41-4A

NORWALK BLVD. AND 183rd ST., N.W. COR., 33 FT. WEST AND 67.7 FT. NORTH OF ℄'S, 5 FT. N. OF N. END OF CURB RETURN 1 FT. WEST OF CURB, IN TOP OF S.E. CORNER OF A STORM DRAIN CATCH BASIN, SET A 2 3/4 INCH BRASS DISC STAMPED WITH SMALL BUTTON
RECOVERED 2-11-75 G.E.D.

COUNTY ENGINEER
B.M. 41-4A
1970
R.E. 5869

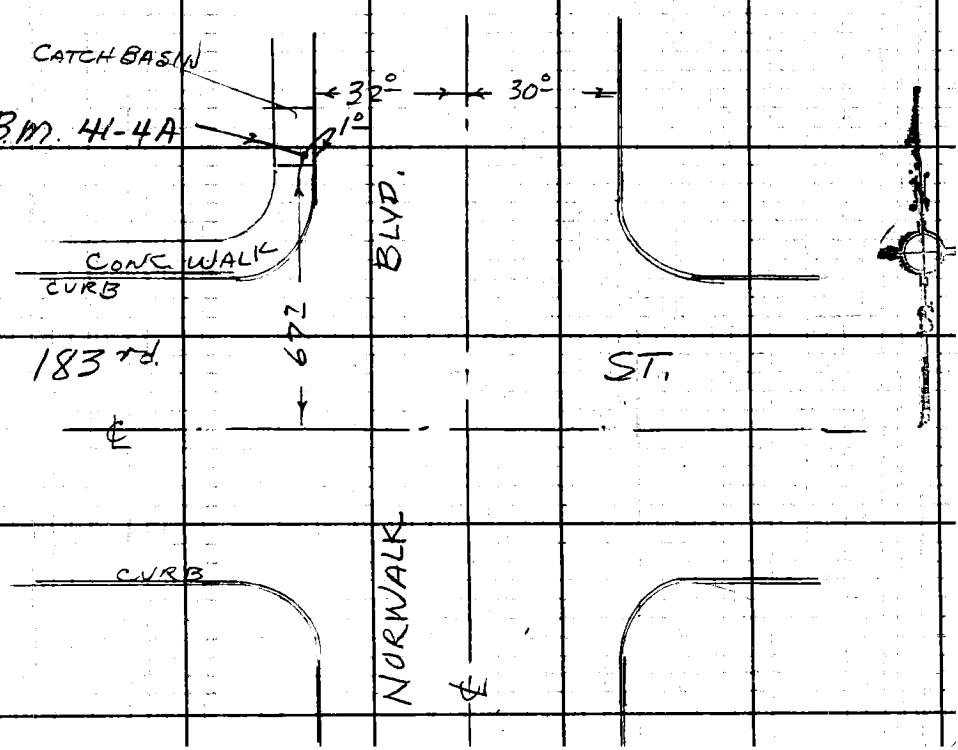

Note: Any Additions or Changes on This Sheet Must be Made or Circled in Red Ink With Date and Name of Person Making Change.

Do not extend this side of this line.

PLEASE RETURN TO
LOS ANGELES COUNTY ENGINEER
403 LOS ANGELES COUNTY ENGINEERING BLDG.

76F309S CE #310 6-62

Notes Ck'd by	Survey of A.A.C.O. PRECISE LEVEL NET
Map No.	JN 030102 Tape Std °F
Office Work	Surveyed by G.E. DREIER
Checked	Notes Date 11-15-65
Date	Indexed

F. B. 3706 PG. 99

B.M. 41-5

DESCRIPTION PER F.B. 1363-N OK 11-15-65
" " " " OK 8-25-70 G.E.D.
" " " " OK 2-11-75 G.E.D.

Note: Any Additions or Changes on This Sheet Must be Made or Circled in Red Ink With Date and Name of Person Making Change.

PLEASE RETURN TO
LOS ANGELES COUNTY ENGINEER
403 LOS ANGELES COUNTY ENGINEERING BLDG.

Do not extend this side of this line.

76F309S CE #310 6-62

Notes Ck'd by	Survey of L.A. Co. PRECISE LEVEL NET
Map No.	JN 0301.02 Tape Std °F
Office Work	Surveyed by G.E. DREIER
Checked	Notes Date 11-15-65
Date	Indexed [illegible]

F. B. 3706 PG. 101

B.M. 41-6

DESCRIPTION PER F.B. 1363-12 OK 11-15-65

NOT RECOVERED, PAV. WIDER WITH CURBS DID NOT DIG 8-27-70 G.E.D

(8-27-70 G.E.D.)

B.M. 41-6A

NORWALK BLVD & 166th STREET, N.W. COR., 4 FT. N. OF N. END OF CURB RETURN, 33 FT. WEST AND 71 FT. NORTH OF CENTER LINES, IN TOP OF S.E. COR. OF A STORM DRAIN CATCH BASIN, SET A 2 3/4 INCH BRASS DISC STAMPED WITH SMALL BUTTON

COUNTY ENGINEER B.M. 41-6A 1970 R.E. 5869

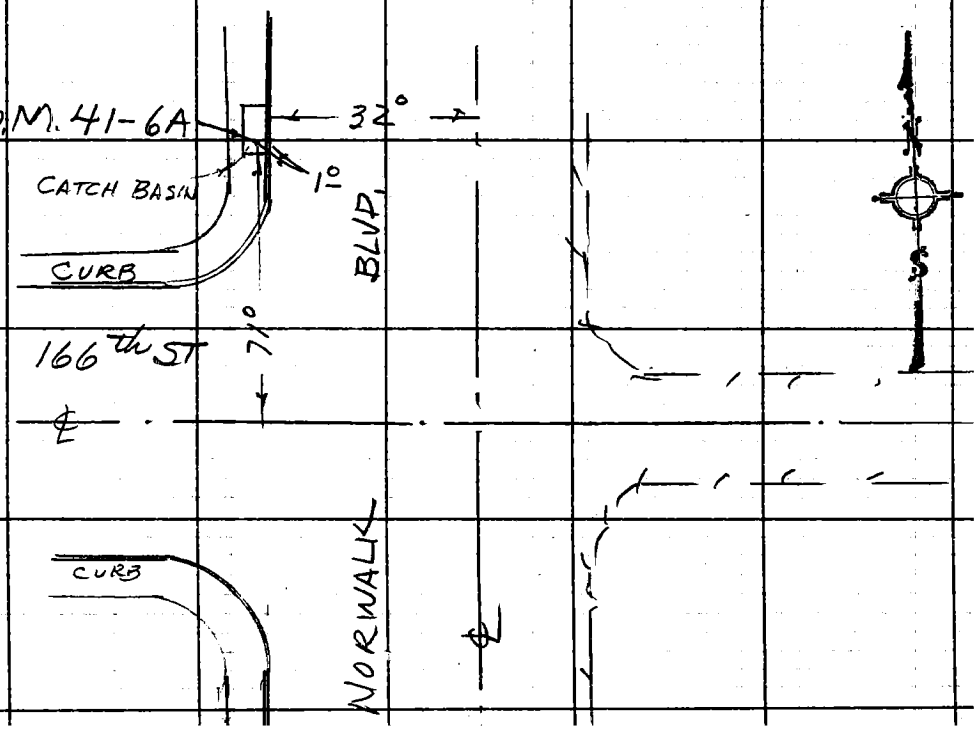

Note: Any Additions or Changes on This Sheet Must Be Made or Circled in Red Ink With Date and Name of Person Making Change.

Do not extend this side of this line.

PLEASE RETURN TO
LOS ANGELES COUNTY ENGINEER
403 LOS ANGELES COUNTY ENGINEERING BLDG.

76F309S CE # 310 3-61

Notes Ck'd by	Survey of LA Co. PRECISE LEVEL NET
Map No.	JN 030102 Tape Std °F
Office Work	Surveyed by G.E. DREIER
Checked	Notes Date
Date	Indexed C. J.

F. B. 3706 PG. 103

B.M. 41-7 (ARTESIA D-2)

DESCRIPTION PER F.B. 1363-13

NOT RECOVERED, DID NOT DIG NEW INTERSECTION, 8-27-70 G.E.D.

(8-28-70 G.E.D.)

B.M. 41-7A

NORWALK BLVD. AND ALONDRA BLVD., N.W. COR., 4 FEET N. OF THE NORTH END OF THE CURB RETURN, 1 FOOT WEST OF THE WEST CURB, 28 FT. WEST AND 81 FT. NORTH OF THE CENTERLINES, IN S.E. CORNER OF THE TOP OF A STORM DRAIN CATCH BASIN, SET A 2¾ INCH BRASS DISC STAMPED

COUNTY ENGINEER BM 41-7A 1970 R. E. 5869

RECOVERED 2-11-75 G.E.D.

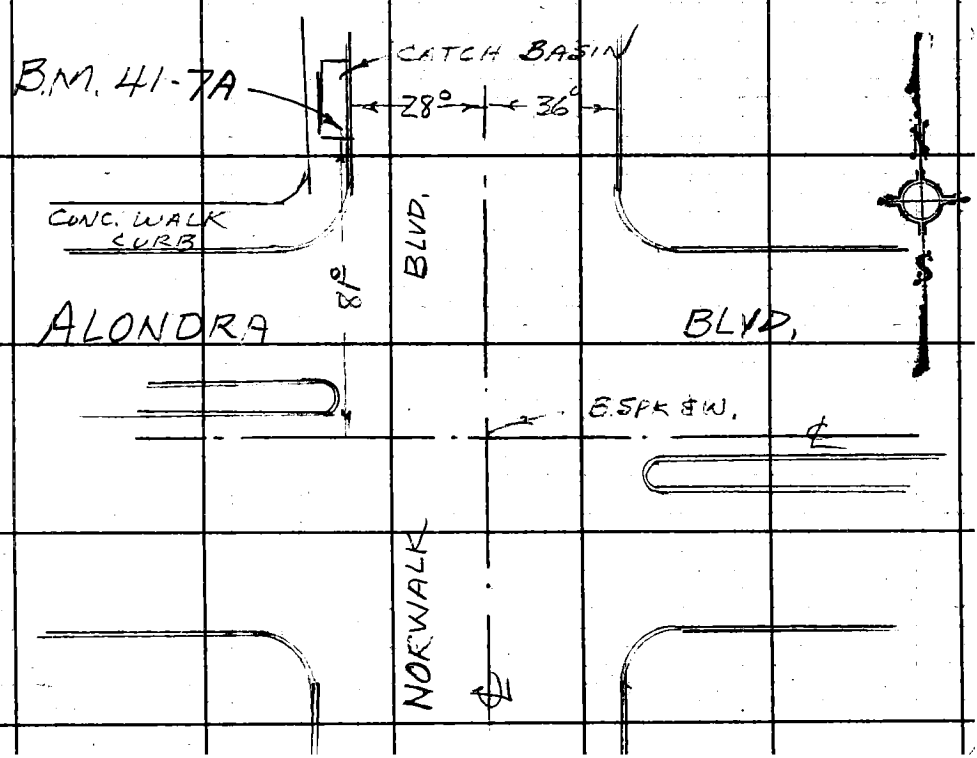

Note: Any Additions or Changes on This Sheet Must be Made or Circled in Red Ink With Date and Name of Person Making Change.

Do not extend this side of this line.

PLEASE RETURN TO
LOS ANGELES COUNTY ENGINEER
403 LOS ANGELES COUNTY ENGINEERING BLDG.

76F309S CE #310 6-62

Notes Ck'd by	Survey of LA Co PRECISE LEVEL NET
Map No.	JN 0301.02 Tape ____ Std ____ °F
Office Work	Surveyed by G.E. DREIER
Checked	Notes ____ Date 11-15-65
Date	Indexed R. J. BALL

F. B. 3706 PG. 105

B.M. 41-8

DESCRIPTION PER F.B. 1363-14 OK 11-15-65
" " " " " OK 2-11-75 G.E.D.

Note: Any Additions or Changes on This Sheet Must be Made or Circled in Red Ink With Date and Name of Person Making Change.

Do not extend this side of this line.

PLEASE RETURN TO
LOS ANGELES COUNTY ENGINEER
403 LOS ANGELES COUNTY ENGINEERING BLDG.

76F309S CE #310 9-62

Notes Ck'd by	Survey of LA Co PRECISE	F. B. 3706 PG. 107
Map No.	JN Tape Std °F	
Office Work	Surveyed by	
Checked	Notes Date	
Date	Indexed C. I. GALLEGOS '65	

B.M 41-8A

DESCRIPTION PER F.B. 1363-19 & 20 OK 11-15-65 G.E.DREIER

" " " " " OK 2-11-75 G.E.D

Note: Any Additions or Changes on This Sheet Must be Made or Circled in Red Ink With Date and Name of Person Making Change.

PLEASE RETURN TO
LOS ANGELES COUNTY ENGINEER
403 LOS ANGELES COUNTY ENGINEERING BLDG.

Do not extend this side of this line.

76F309S CE #310 6-62

Notes Ck'd by
Map No.
Office Work
Checked
Date

Survey of L.A.Co.PRECISE LEVEL NET
JN 0301.02 Tape Std °F
Surveyed by G.E.DREIER
Notes Date 11-15-65
Indexed C. J. SALLI

F. B. 3706 PG. 109

B.M. 41-9

DESCRIPTION PER F.B. 1363-15 OK 11-15-65

Note: Any Additions or Changes on This Sheet Must be Made or Circled in Red Ink With Date and Name of Person Making Change.

Do not extend this side of this line.

PLEASE RETURN TO
LOS ANGELES COUNTY ENGINEER
403 LOS ANGELES COUNTY ENGINEERING BLDG.

76F309S CE #310 6-62

Notes Ck'd by	Survey of L.A.Co. PRECISE LEVEL NET
Map No.	JN 0301.02 Tape Std °F
Office Work	Surveyed by G.E. DREIER
Checked	Notes Date 11-15-65
Date	Indexed G. J. GALLI

F. B. 3706 PG. 111

B.M. 41-9A

DESCRIPTION PER F.B. 1363-17 & 18 OK 11-15-65

Note: Any Additions or Changes on This Sheet Must be Made or Circled in Red Ink With Date and Name of Person Making Change.

Do not extend this side of this line.

PLEASE RETURN TO
LOS ANGELES COUNTY ENGINEER
403 LOS ANGELES COUNTY ENGINEERING BLDG.

76F309S C.E. #310 6-62

Notes Ck'd by	Survey of L.A.Co. PRECISE LEVEL NET
Map No.	JN 0301.02 Tape Std °F
Office Work	Surveyed by WILKS
Checked	Notes WILKS Date 11-23-66
Date	Indexed [illegible] DEC 6 [illegible]

F. B. 3706 PG. 119

L. A. CO. PRECISE LEVEL NET

JOB NO. 0301.02

LINE NO. 51

DESCRIPTIONS IN F.B. 2408 - 5-24
2864 - 7-9

DIFF. IN ELEVATIONS IN F.B. 3741 - 51 - 100 ~~98~~

WILKS
GOODWIN
SMILEY
MCKNIGHT
MATHER

Note: Any Additions or Changes on This Sheet Must be Made or Circled in Red Ink With Date and Name of Person Making Change.

PLEASE RETURN TO
LOS ANGELES COUNTY ENGINEER
403 LOS ANGELES COUNTY ENGINEERING BLDG.

Do not extend this side of this line.

76F3095 CE #310 8-62

F. B. 3706 PG. 120

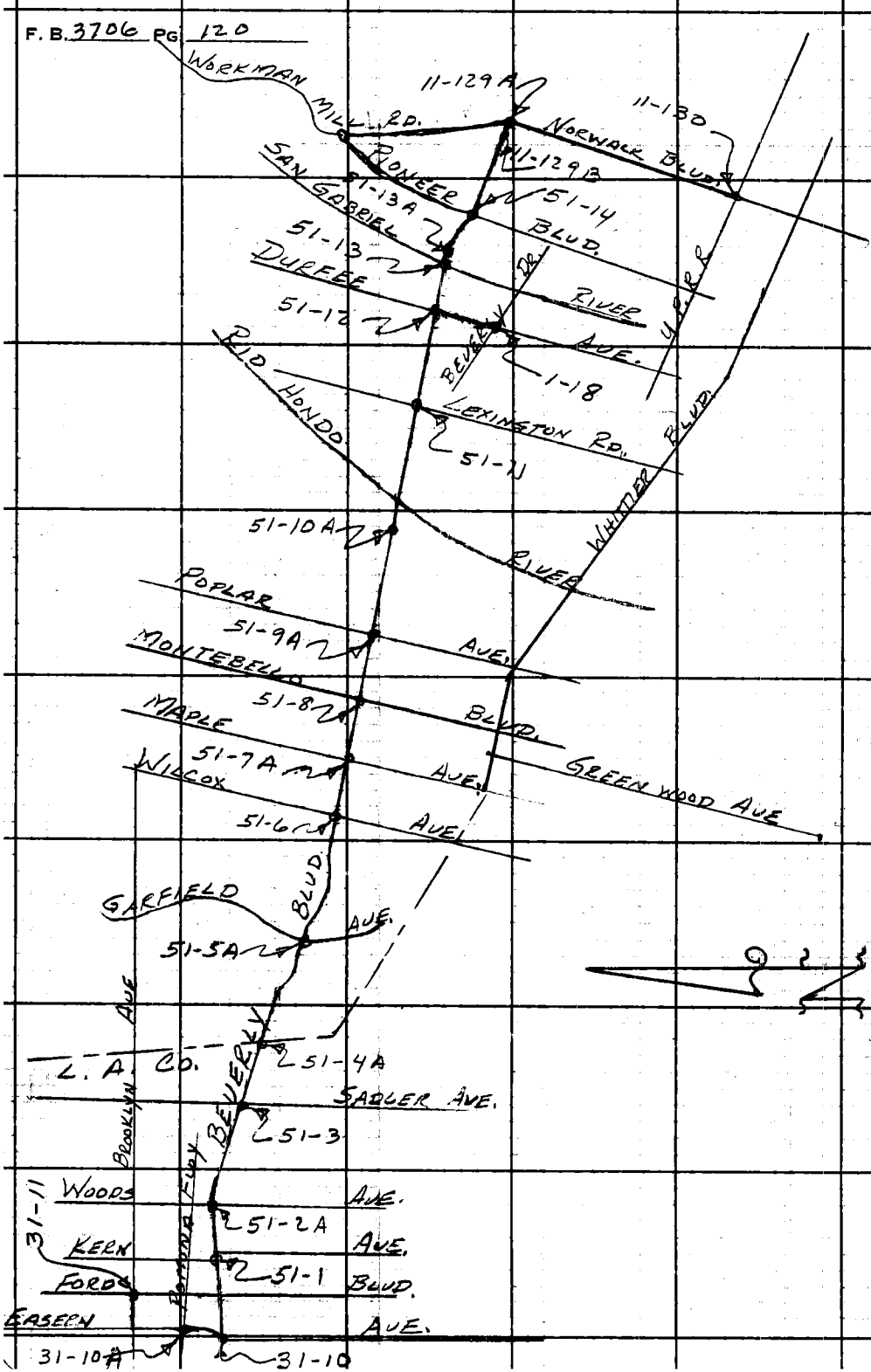

PLEASE RETURN TO
LOS ANGELES COUNTY ENGINEER
403 LOS ANGELES COUNTY ENGINEERING BLDG.
Do not extend this side of this line.

Note: Any Additions or Changes on This Sheet Must be Made or Circled in Red Ink With Date and Name of Person Making Change.

Notes Ck'd by	Survey of L.A.Co. PRECISE LEVEL NET	F. B. 3706 Pg. 121
Map No.	JN 8301.02 Tape Std °F	
Office Work	Surveyed by WILKS	
Checked	Notes WILKS Date 11-23-65	
Date	Indexed GALL	

B.M. 51-1

DESC. PER F.B. 2408-7

DESCRIPTION PER F.B. 2408-7 OK 11-25-70 G.E.D.

DESCRIPTION per F.B. 2408-7 OK 4-21-75 RAO

Note: Any Additions or Changes on This Sheet Must be Made or Circled in Red Ink With Date and Name of Person Making Change.

PLEASE RETURN TO
LOS ANGELES COUNTY ENGINEER
403 LOS ANGELES COUNTY ENGINEERING BLDG.

Do not extend this side of this line.

76F309S CE #310 6-62

Notes Ck'd by	Survey of L.A. Co. PRECISE LEVEL NET
Map No.	JN 0301.02 Tape Std °F
Office Work	Surveyed by WILKS
Checked	Notes WILKS Date 11-23-65
Date	Indexed G. J. GALLI

F. B. 3706 PG. 123

B.M. 51-2A

DESC. PER F.B. 2864-7
NOT RECOVERED 11-25-70 PROB. DESTROYED BY STATION DRWY. G.E.D.

B.M. 51-2B 11-25-70 G.E. DREIER

EAST 3RD. ST., AND WOODS AVE., NORTH EAST CORNER, AND BEVERLY BLVD. AND POMONA BLVD., 9 FEET NORTH OF THE NORTH END OF THE CURB RETURN, 1 FOOT EAST OF THE EAST CURB, IN TOP OF THE SOUTHWEST CORNER OF A STORM DRAIN CATCH BASIN, SET A 2 3/4 INCH COUNTY ENGINEER BRASS DISC STAMPED "BM 51-2B 1970 R.E. 5869" WITH SMALL BUTTON.

OK. 4-21-75 RDG

COUNTY ENGINEER R. E. 5869

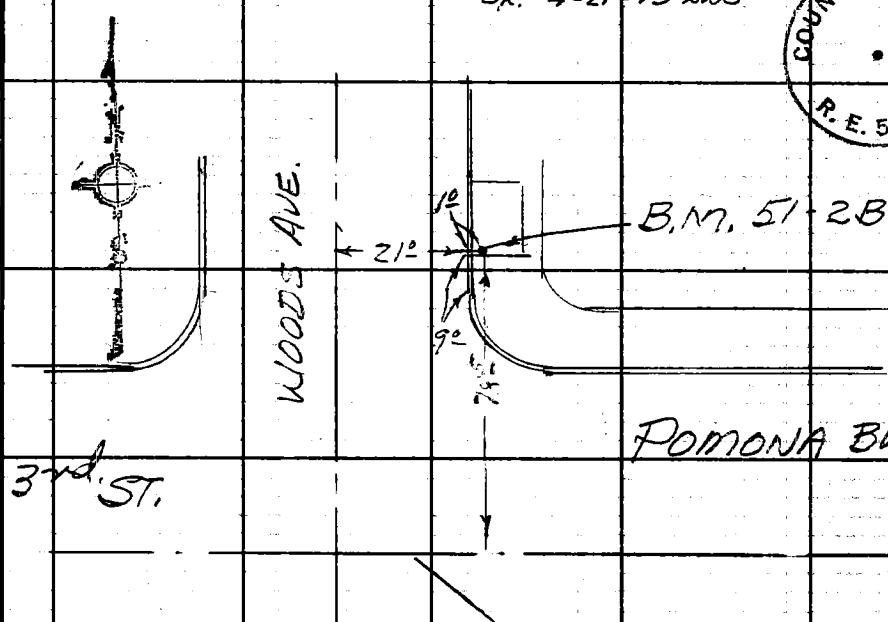

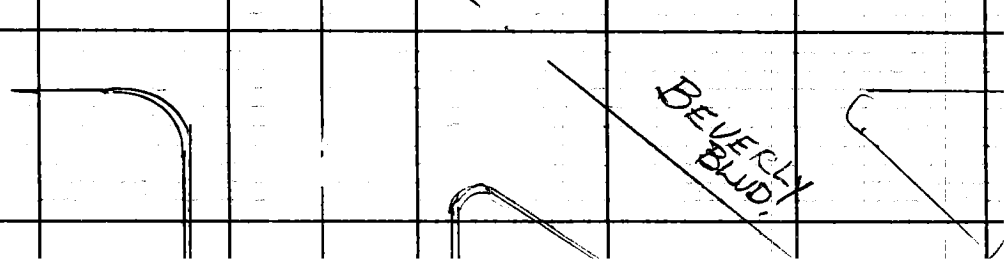

Note: Any Additions or Changes on This Sheet Must be Made or Circled in Red Ink With Date and Name of Person Making Change.

PLEASE RETURN TO
LOS ANGELES COUNTY ENGINEER
403 LOS ANGELES COUNTY ENGINEERING BLDG.
Do not extend this side of this line.

76F309S CE #310 6-62

Notes Ck'd by	Survey of L.A.Co. PRECISE LEVEL NET
Map No.	JN 0301.02 Tape Std °F
Office Work	Surveyed by WILKS
Checked	Notes WILKS Date 11-23-65
Date	Indexed

F. B. 3706 PG. 125

B.M. 51-3

DESC. PER F.B. 2408-9
11-25-70 NOT RECOVERED, CURBS SET BACK G.E.D.

11-25-70 G.E.DREIER

B.M. 51-3A

BEVERLY BLVD AND SADLER AVE, SOUTHEAST CORNER, AT E'LY END OF CURB RETURN, S.W. OF THE S.W. CURB, IN TOP OF THE NORTHWEST CORNER OF A STORMDRAIN CATCH BASIN, SET A 2 3/4 INCH COUNTY ENGINEER BRASS DISC STAMPED "B.M 51-3A 1970 RE.5869" WITH SMALL BUTTON
OK. 4-21-75 RDO

COUNTY ENGINEER
BM 51-3A
1970
R.E. 5869

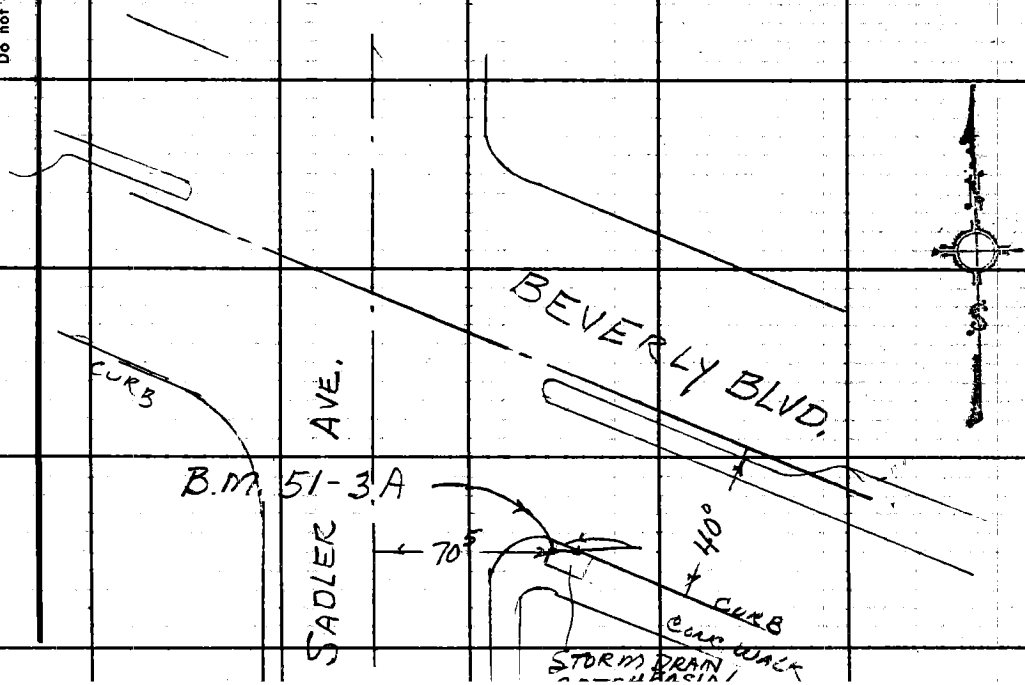

Note: Any Additions or Changes on This Sheet Must Be Made or Circled in Red Ink With Date and Name of Person Making Change.

Do not extend this side of this line.

PLEASE RETURN TO
LOS ANGELES COUNTY ENGINEER
403 LOS ANGELES COUNTY ENGINEERING BLDG.

76F3095 CE #310 6-62

Notes Ck'd by	Survey of L.A. Co. PRECISE LEVELING
Map No.	JN 0301.02 Tape Std °F
Office Work	Surveyed by WILKS
Checked	Notes GOODWIN Date 12-1-65
Date	Indexed

F. B. 3706 PG. 127

B.M. 51-4A

THIS B.M. IS ON THE N. SIDE OF BEVERLY BLVD. 553.2± FT. WEST OF THE CENTER-LINE OF BRADSHAWE ST. IT IS INFRONT OF 3542 BEVERLY BLVD. AND 1.2 FT. WEST OF A CONC. DRWY. ALSO IT IS 2.2 FT. S. OF A LIGHT STANDARD.

A SPIKE SET IN LEAD IN A CONC. CURB. THE CURB IS INSCRIBED "B.M. S-24."

11-25-70 G.E.D. NOT RECOVERED, CURBS HAVE BEEN SETBACK

SEE PAGE 128 FOR B.M. 51-4B

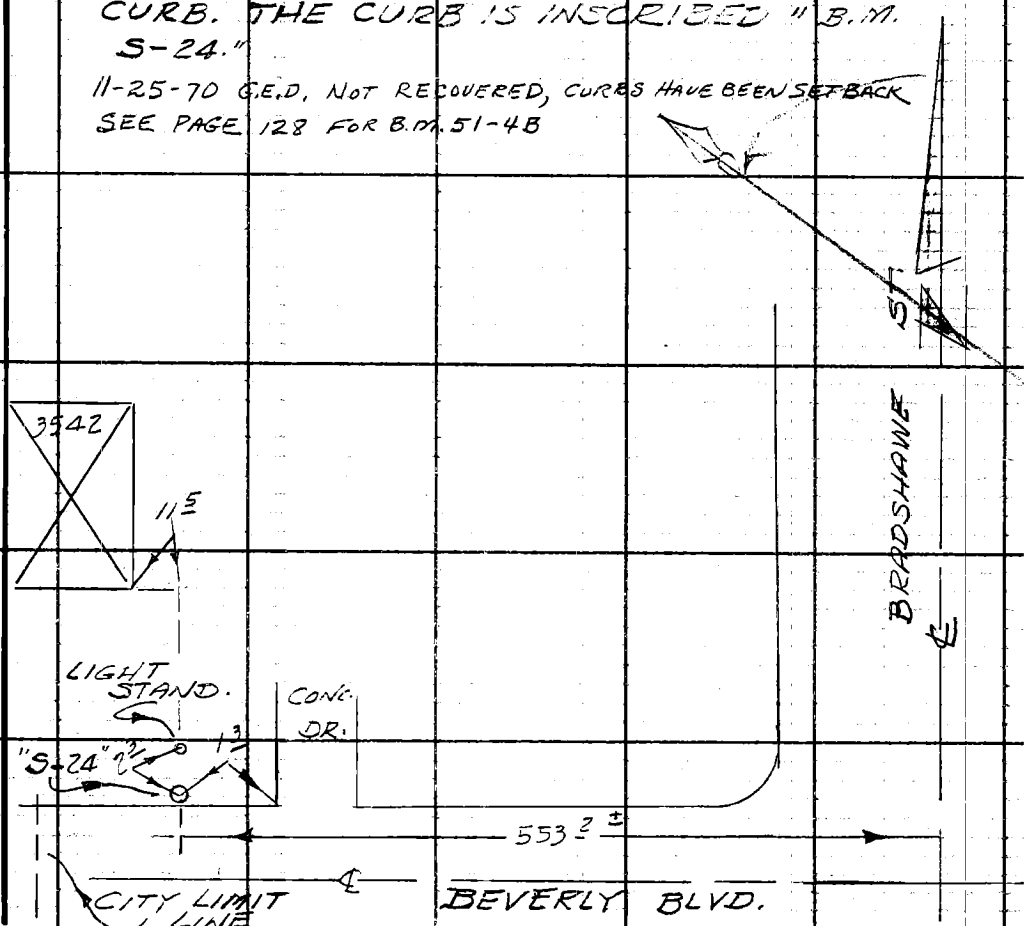

Note: Any Additions or Changes on This Sheet Must be Made or Circled in Red Ink With Date and Name of Person Making Change.
Do not extend this side of this line.
PLEASE RETURN TO
LOS ANGELES COUNTY ENGINEER
403 LOS ANGELES COUNTY ENGINEERING BLDG.
76F309S CE #310 6-62

F. B. 3706 PG. 128

B.M. 51-4B

12-4-70 G.E.DRSIER

BEVERLY BLVD. AND BRADSHAWE ST., 44 FEET NORTH OF CENTER OF BEVERLY BLVD, 16 FEET NORTH OF THE CURB, ABOUT 190 FEET WEST OF CENTER OF BRADSHAWE ST., IN THE PARKWAY NEAR WEST SIDE OF BLDG. No 3512, AT STREET SIDE OF CONC. WALK, SET A 2 3/4 INCH COUNTY ENGINEER BRASS CAP STAMPED "BM 51-4B 1970 R.E. 5869" WITH BUTTON, FLUSH WITH THE WALK.

OK 4-21-75 RDS

COUNTY ENGINEER BM 51-4B 1970 R.E. 5869

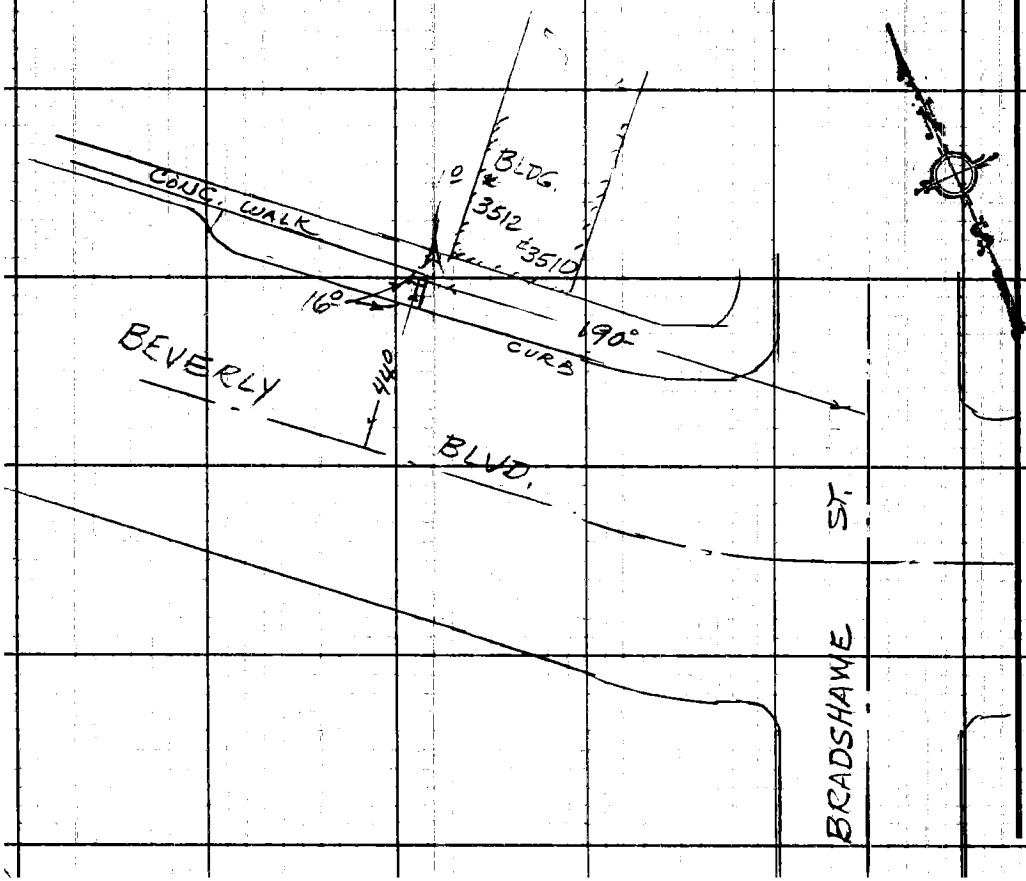

PLEASE RETURN TO
LOS ANGELES COUNTY ENGINEER
403 Los Angeles County Engineering Bldg.
Do not extend this side of this line.
Note: Any Additions or Changes on This Sheet Must be Made or Circled in Red Ink With Date and Name of Person Making Change.

Notes Ck'd by	Survey of L.A.Co. PRECISE LEVEL NET	F. B. 3706 PG. 129
Map No.	JN 0301.27 Tape Std °F	
Office Work	Surveyed by WILKS	
Checked	Notes WILKS Date 11-23-65	
Date	Indexed	

B.M. 51-5A

DESC. PER F.B. 2864-8

DESCRIPTION PER F.B. 2864-8 OK 11-25-70 G.E.D.

DESC. PER F.B 2864-8 OK 4-21-75 [illegible]

Note: Any Additions or Changes on This Sheet Must be Made or Circled in Red Ink With Date and Name of Person Making Change.

Do not extend this side of this line.

PLEASE RETURN TO
LOS ANGELES COUNTY ENGINEER
403 LOS ANGELES COUNTY ENGINEERING BLDG.

76F309S C.E. #310 6-62

Notes Ck'd by	Survey of L.A.Co. PRECISE LEVEL NET
Map No.	JN 0301.02 Tape Std °F
Office Work	Surveyed by WILKES
Checked	Notes WILKES Date 11-28-65
Date	Indexed K. J. GALLE

F. B. 3706 PG. 131

B.M. 51-6

DESC. PER F.B. 2408-12

DESCRIPTION PER F.B. 2408-12 OK 11-25-70 C.E.D.

DESC PER F.B. 2408-12 OK 4-21-75 RD

Note: Any Additions or Changes on This Sheet Must be Made or Circled in Red Ink With Date and Name of Person Making Change.

PLEASE RETURN TO
LOS ANGELES COUNTY ENGINEER
403 LOS ANGELES COUNTY ENGINEERING BLDG.

Do not extend this side of this line.

76F3095 C.E. #310 8-62

Notes Ck'd by	Survey of L.A. Co. PRECISE LEVELING NET
Map No.	JN 030102 Tape Std °F
Office Work	Surveyed by D.L. WILKS
Checked	Notes J.C. GOODWIN Date 12-65
Date	Indexed

F. B. 3706 PG. 133

B.M. 51-7A

BEVERLY BLVD AND MAPLE AVE.
IN THE S.E. CORNER, 54.5 FT. E. OF THE CENTERLINE OF MAPLE AVE. (34.5 FT. E. OF THE E. CURB ON MAPLE.) 30.0 FT. S. OF THE CENTERLINE OF BEVERLY BLVD. (2.0 FT. S. OF THE S. CURB ON BEVERLY.)

A STANDARD COUNTY ENGR. BRASS BUTTON CAP STAMPED "B.M. 51-7A, 1965", SET IN CONC. FLUSH WITH THE DIST.

11-25-70 G.E.D. FD., ABOUT 3/4" DEEP IN SIDEWALK, WITH 1 1/2 INCH ACCESS HOLE.

4-21-75 DID NOT USE RTP

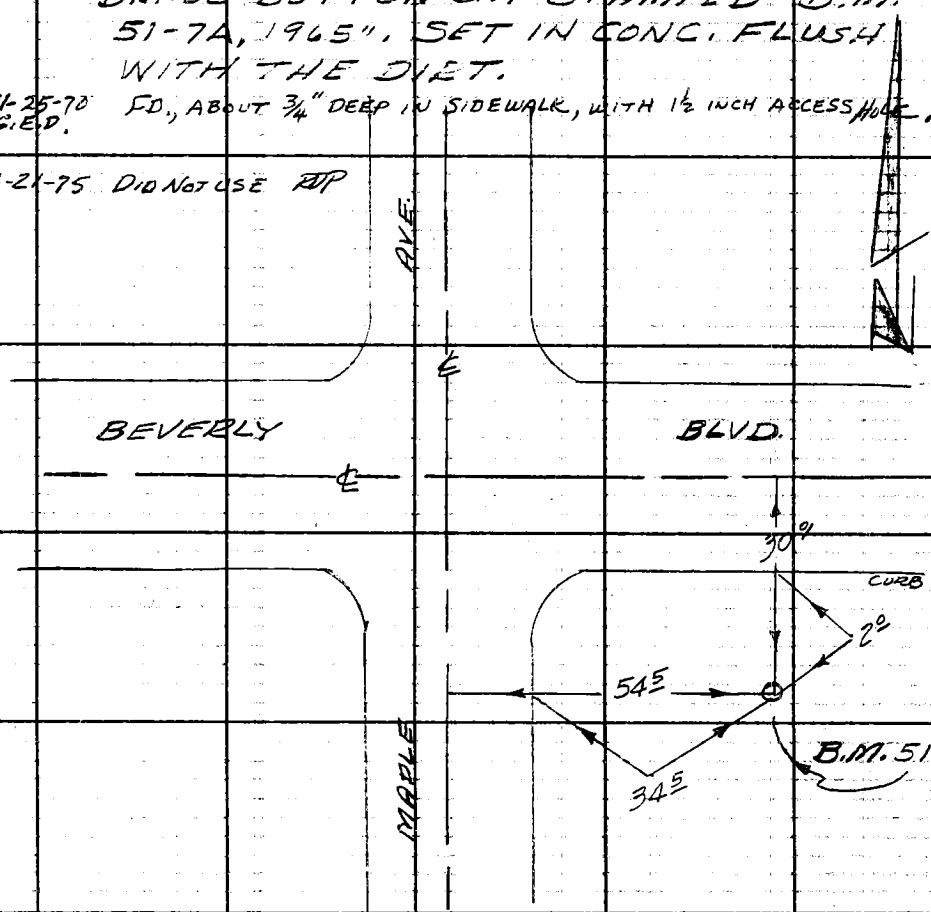

Note: Any Additions or Changes on This Sheet Must be Made or Circled in Red Ink With Date and Name of Person Making Change.

Do not extend this side of this line.

PLEASE RETURN TO
LOS ANGELES COUNTY ENGINEER
403 LOS ANGELES COUNTY ENGINEERING BLDG.

76F309S CE #310 6-62

F. B. 3706 PG 134

B.M. 51-7B

4-21-75
C.K. LIND

AVE.

BEVERLY

BLVD.

℄

29°

CONC.
CATCH BASIN

12

37.5

B.M. 51-7B
SET C.E. BRASS
DISK IN TOP
OF CATCH BASIN
MARKED AS
SHOWN.

CONC. WALK

MAPLE

℄

COUNTY ENGINEER
B.M. 51-7B
1975
R.E. 7078

PLEASE RETURN TO
LOS ANGELES COUNTY ENGINEER
403 LOS ANGELES COUNTY ENGINEERING BLDG.

Do not extend this side of this line.

Note: Any Additions or Changes on This Sheet Must be Made or Circled in Red Ink With Date and Name of Person Making Change.

Notes Ck'd by	Survey of L.A.Co. PRECISE LEVEL NET
Map No.	JN 030402 Tape Std °F
Office Work	Surveyed by WILKS
Checked	Notes WILKS Date 11-23-65
Date	Indexed GALLI

F. B. 3706 PG. 135

B.M. 51-B

DESC. PER F.B. 2408-14

DESCRIPTION PER F.B. 2408-14 OK 11-25-70 G.E.D.

DESC. PER F.B 2408-14 OK 4-21-75 E.D.P.

Note: Any Additions or Changes on This Sheet Must be Made or Circled in Red Ink With Date and Name of Person Making Change.

Do not extend this side of this line.

PLEASE RETURN TO
LOS ANGELES COUNTY ENGINEER
403 LOS ANGELES COUNTY ENGINEERING BLDG.

76F309S CE #310 6-62

Notes Ck'd by	Survey of L.A.Co. PRECISE LEVELING NET
Map No.	JN 0301.02 Tape Std °F
Office Work	Surveyed by D.L. WILKS
Checked	Notes J.C. GOODWIN Date 12-65
Date	Indexed C. J. GATT

F. B. 3706 PG. 137

B.M. 51-9A

BEVERLY BLVD. AND POPLAR AVE.
IN THE S.E. CORNER, 39½ FT. E. OF THE CENTERLINE OF POPLAR (19½ FT. E. OF THE E. CURB LINE ON POPLAR) 41¼ FT. S. OF THE CENTERLINE OF BEVERLY BLVD. (13¾ FT. S. OF THE S. CURB LINE ON BEVERLY.

A STANDARD COUNTY ENGR. BRASS BUTTON CAP STAMPED "B.M. 51-9A, 1965". SET IN CONC. FLUSH WITH THE MCDM. PVMT. 11-25-76 G.E.D. FOUND, IS NOW IN A PLANTING AREA UNDER 10 INCHES OF DIRT. ~~ACCESS IN A 4" IRON PIPE.~~

OK 4-21-75 RBJ

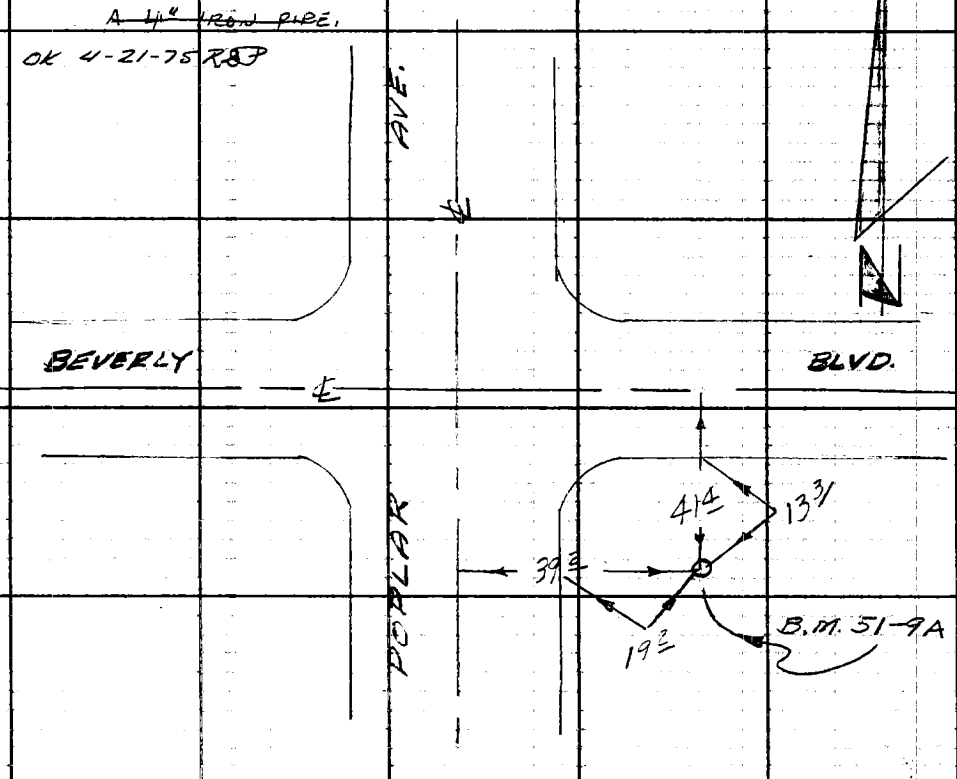

Note: Any Additions or Changes on This Sheet Must be Made or Circled in Red Ink With Date and Name of Person Making Change.

Do not extend this side of this line.

PLEASE RETURN TO
LOS ANGELES COUNTY ENGINEER
403 LOS ANGELES COUNTY ENGINEERING BLDG.

6-62

76F305 CE #3

Notes Ck'd by	Survey of	F. B. 3706 PG. 139
Map No.	JN 0301.02 Tape Std °F	
Office Work	Surveyed by WILKS	
Checked	Notes WILKS Date 11-23-65	
Date	Indexed G. J. GALLI	

B.M. 51-10A

DESC. PER F.B. 2864-9

DESCRIPTION PER F.B. 2864-9 OK 11-25-70 G.E.D.

DESC PER FB 2864-9 OK 4-21-75 RAS

Note: Any Additions or Changes on This Sheet Must be Made or Circled in Red Ink With Date and Name of Person Making Change.

Do not extend this side of this line.

PLEASE RETURN TO
LOS ANGELES COUNTY ENGINEER
403 LOS ANGELES COUNTY ENGINEERING BLDG.

76F309S C.E. #310 8-62

Notes Ck'd by	Survey of L.A.Co. PRECISE LEVEL NET	F. B. 3706 PG. 141
Map No.	JN 0394.02 Tape Std °F	
Office Work	Surveyed by WILKS	
Checked	Notes WILKS Date 11-23-65	
Date	Indexed C. J. GALLI	

B.M. 51-11 (L.A. Co. RD. DEPT.)

DESC. PER F.B. 2408-17

" " " " OK 11-25-70 G.E.D.

DESC. PER F.B 2408-17 OK 4-21-75 RDB

Note: Any Additions or Changes on This Sheet Must be Made or Circled in Red Ink With Date and Name of Person Making Change.

Do not extend this side of this line.

PLEASE RETURN TO
LOS ANGELES COUNTY ENGINEER
403 LOS ANGELES COUNTY ENGINEERING BLDG.

76F309S CE #310 8-62

Notes Ck'd by	Survey of L.A.C. PRECISE LEVEL NET
Map No.	JN 0301.02 Tape Std °F
Office Work	Surveyed by WILKS
Checked	Notes WILKS Date 11-23-65
Date	Indexed E. J. GALLE

F. B. 3706 PG. 143

B.M. 51-12 (L.A.CO. ED. DEPT.)

DESC. PER	F.B. 2408-18			
" "	" "	"	OK	11-25-70	G.E.D.
DESC PER	FB 2408-18		OK	4-21-75	RAG

Note: Any Additions or Changes on This Sheet Must be Made or Circled in Red Ink With Date and Name of Person Making Change.

Do not extend this side of this line.

PLEASE RETURN TO
LOS ANGELES COUNTY ENGINEER
403 LOS ANGELES COUNTY ENGINEERING BLDG.

76F309S C.E. #310 6-62

Notes Ck'd by	Survey of L.A.C. PRECISE LEVEL NET
Map No.	JN 030102 Tape Std °F
Office Work	Surveyed by WILKS
Checked	Notes WILKS Date
Date	Indexed C. J. GALLI

F. B. 3706 PG. 145

B.M. 51-13

DESC. PER F.B. 2408-19

DESC. PER F.B 2408-19 OK 4-21-75 RDQ

Note: Any Additions or Changes on This Sheet Must be Made or Circled in Red Ink With Date and Name of Person Making Change.

Do not extend this side of this line.

PLEASE RETURN TO
LOS ANGELES COUNTY ENGINEER
403 LOS ANGELES COUNTY ENGINEERING BLDG.

76F309S C.E. #310 6-62

Notes Ck'd by	Survey of L.A.C. PRECISE LEVEL NET
Map No.	JN 0301.02 Tape Std °F
Office Work	Surveyed by WILKS
Checked	Notes WILKS Date
Date	Indexed C. J. CALLE

F. B. 3706 PG. 147

B.M. 51-13A (U.S.A. C.E. SG 52-1959)

DESC. PER F.B. 2408-19

DESC PER F.B. 2408-19 OK 4-21-75 [illegible]

Note: Any Additions or Changes on This Sheet Must be Made or Circled in Red Ink With Date and Name of Person Making Change.

Do not extend this side of this line.

PLEASE RETURN TO
LOS ANGELES COUNTY ENGINEER
403 LOS ANGELES COUNTY ENGINEERING BLDG.

76F3095 C.E. #310 6-62

Notes Ck'd by	Survey of L.A.Co. PRECISE LEVEL NET
Map No.	JN 0301.07 Tape Std °F
Office Work	Surveyed by WILKES
Checked	Notes WILKES Date 11-23-65
Date	Indexed

F. B. 3706 PG. 149

B.M. 51-14 (EL MONTE F-12 AUX #2)

DESC. PER F.B. 2408-20

DESC PER F-B 2408-20 OK 4-21-75 RNP

Note: Any Additions or Changes on This Sheet Must be Made or Circled in Red Ink With Date and Name of Person Making Change.

Do not extend this side of this line.

PLEASE RETURN TO
LOS ANGELES COUNTY ENGINEER
403 LOS ANGELES COUNTY ENGINEERING BLDG.

76F309S CE #310 6-62

Notes Ck'd by	Survey of PRECISE LEVEL NET
Map No.	JN 0301.02 Tape ____ Std ____ °F
Office Work	Surveyed by LIND
Checked	Notes LIND Date 12-31-74
Date	Indexed G. D. BAILEY DEC 31 1974

F. B. 3706 Pg. 151

U.N. 0301.02

L.A. COUNTY PRECISE LEVEL NET

LEVEL LINE Nº 23

ORIGINAL DESC. IN F.B. 1395 - 141 - 154

AVALON BLVD

ROSECRANS AVE TO LOMITA BLVD.

DEC. 1974

LIND

PETERSON

PULSIFER

DONLEY

DIETZ

Note: Any Additions or Changes on This Sheet Must be Made or Circled in Red Ink With Date and Name of Person Making Change.

Do not extend this side of this line.

PLEASE RETURN TO
COUNTY OF LOS ANGELES
DEPARTMENT OF COUNTY ENGINEER
403 LOS ANGELES COUNTY ENGINEERING BLDG.

76F309S CE#310 3-69

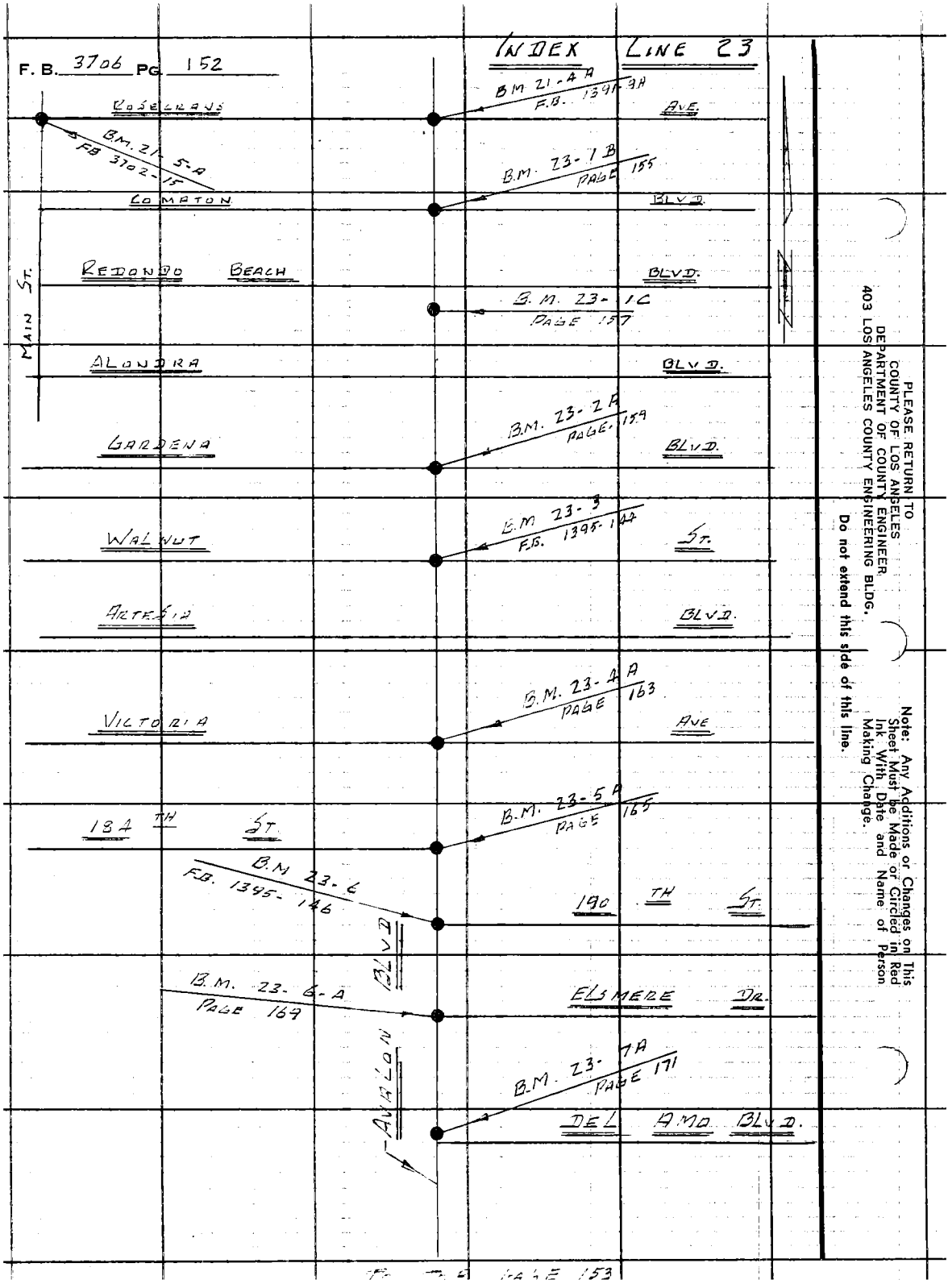
F. B. 3706 PG. 152
INDEX LINE 23
ROSECRANS
AVE.
B.M. 21-4 A
F.B. 1391-9A
B.M. 21-5-A
FB 3702-15
COMATON
BLVD.
B.M. 23-1 B
PAGE 155
REDONDO BEACH
BLVD.
B.M. 23-1C
PAGE 157
MAIN ST.
ALONDRA
BLVD.
B.M. 23-2 A
PAGE 159
GARDENA
BLVD.
B.M. 23-3
F.B. 1395-144
WALNUT
ST.
ARTESIA
BLVD.
B.M. 23-4 A
PAGE 163
VICTORIA
AVE
B.M. 23-5 A
PAGE 165
184 TH ST.
B.M 23-6
F.B. 1395-146
190 TH ST.
BLVD
B.M. 23-6-A
PAGE 169
ELSMERE DR.
AVALON
B.M. 23-7A
PAGE 171
DEL AMO BLVD.
PAGE 153
PLEASE RETURN TO
COUNTY OF LOS ANGELES
DEPARTMENT OF COUNTY ENGINEER
403 LOS ANGELES COUNTY ENGINEERING BLDG.
Do not extend this side of this line.
Note: Any Additions or Changes on This Sheet Must be Made or Circled in Red Ink With Date and Name of Person Making Change.

Notes Ck'd by
Map No.
Office Work
Checked
Date

Survey of PRECISE LEVEL NET
JN 0301.02 Tape Std °F
Surveyed by LIND
Notes LIND Date 12-3-74
Indexed G. D. BAILEY DEC 31 1974

F. B. 3706 Pg. 153

INDEX

LINE 23

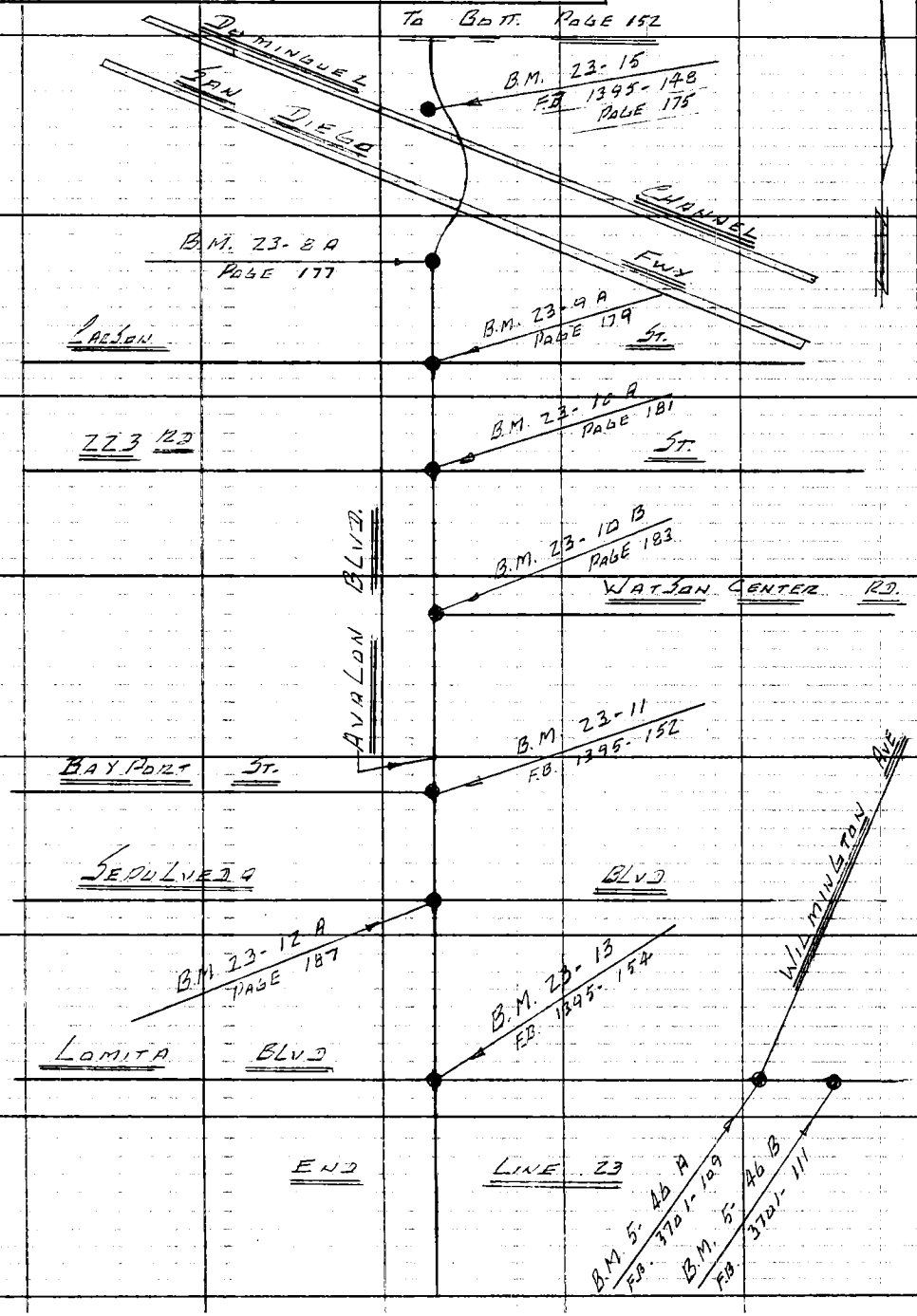

Note: Any Additions or Changes on This Sheet Must Be Made or Circled in Red Ink With Date and Name of Person Making Change.

Do not extend this side of this line.

PLEASE RETURN TO
COUNTY OF LOS ANGELES
DEPARTMENT OF COUNTY ENGINEER
403 LOS ANGELES COUNTY ENGINEERING BLDG.

76F309s CE#310 3-69

Notes Ck'd by	Survey of PRECISE LEVEL NET
Map No.	JN 0301.02 Tape — Std — °F
Office Work	Surveyed by LIND
Checked	Notes LIND Date 12-5-74
Date	Indexed G. D. BAILEY DEC 31 1974

F. B. 3706 PG. 155

B.M. 23-1

DESCRIPTION PER F.B. 1395-142

NOT RECOVERED, DID NOT DIG. NEW INTERSECTION, 12-3-74, LIND

B.M. 23-1B

AVALON BLVD. & COMPTON BLVD. N.W. CORNER. 183.5 FT. NORTH OF THE APPROX. CENTERLINE OF COMPTON BLVD. 42.5 FT. WEST OF THE APPROX. CENTERLINE OF AVALON BLVD. 120.5 FT. N. OF THE N. END OF THE CURB RETURN. 1.9 FT. W. OF THE CURB FACE AND 0.2 FT. SOUTH OF THE N. END OF A CONC. CATCH BASIN.

SET A COUNTY ENGINEERS BRASS DISK (WITH A SMALL BUTTON) STAMPED B.M. 23-1B 1974 RE 7078. SET FLUSH IN TOP OF CATCH BASIN AT CURB LEVEL.

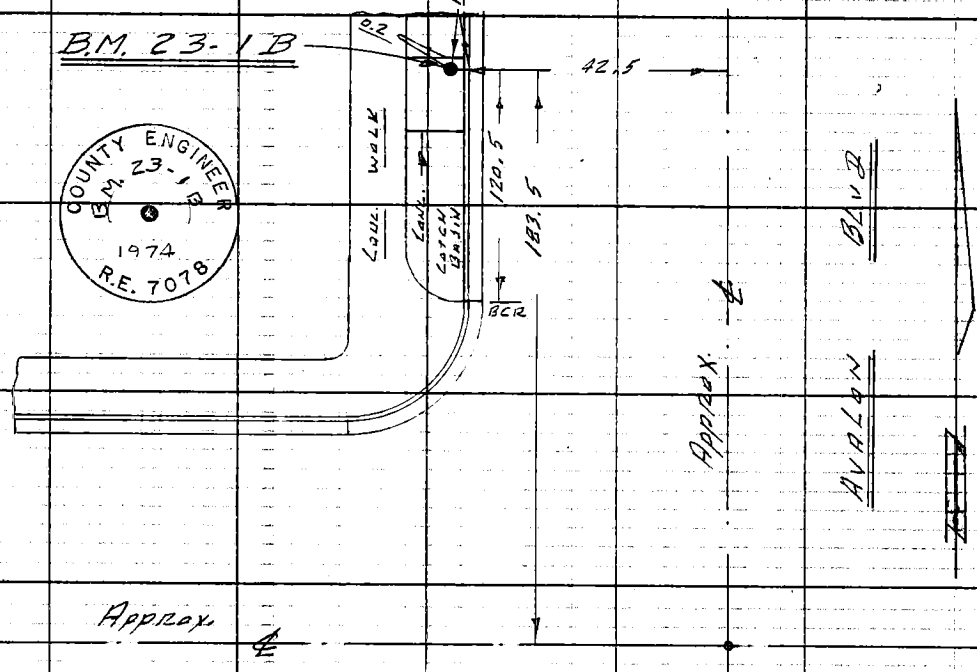

Note: Any Additions or Changes on this Sheet Must be Made or Circled in Red Ink With Date and Name of Person Making Change.

Do not extend this side of this line.

PLEASE RETURN TO
COUNTY OF LOS ANGELES
DEPARTMENT OF COUNTY ENGINEER
403 LOS ANGELES COUNTY ENGINEERING BLDG.

76F309S CE#31U 3-69

Notes Ck'd by	Survey of PRECISE LEVEL NET
Map No.	JN 0301.02 Tape ____ Std ____ °F
Office Work	Surveyed by LIND
Checked	Notes LIND Date 12-3-74
Date	Indexed G. D. BAILEY DEC 31 1974

F. B. 3706 PG. 157

B.M. 23-1A

DESCRIPTION PER F.B. 1395-142 LIND

NOT RECOVERED, NEW INTERSECTION, DID NOT DIG, 12-3-74

B.M. 23-1C

AVALON BLVD., 0.2 MILE SOUTH OF REDONDO BEACH BLVD. 41° FT WEST OF THE APPROX. CENTERLINE OF AVALON BLVD. 1° FT. WEST OF THE WEST CURB FACE. 0.2 FT. SOUTH OF THE NORTH END OF A CONC. CATCH BASIN. 34.5 FT. SOUTH OF P.P.# 1518192 E AND 32.5 FT. NORTH OF A FIRE HYDRANT. SET A C.E. BRASS DISK (WITH A SMALL BUTTON) STAMPED B.M. 23-1C R.E. 7078 1974.

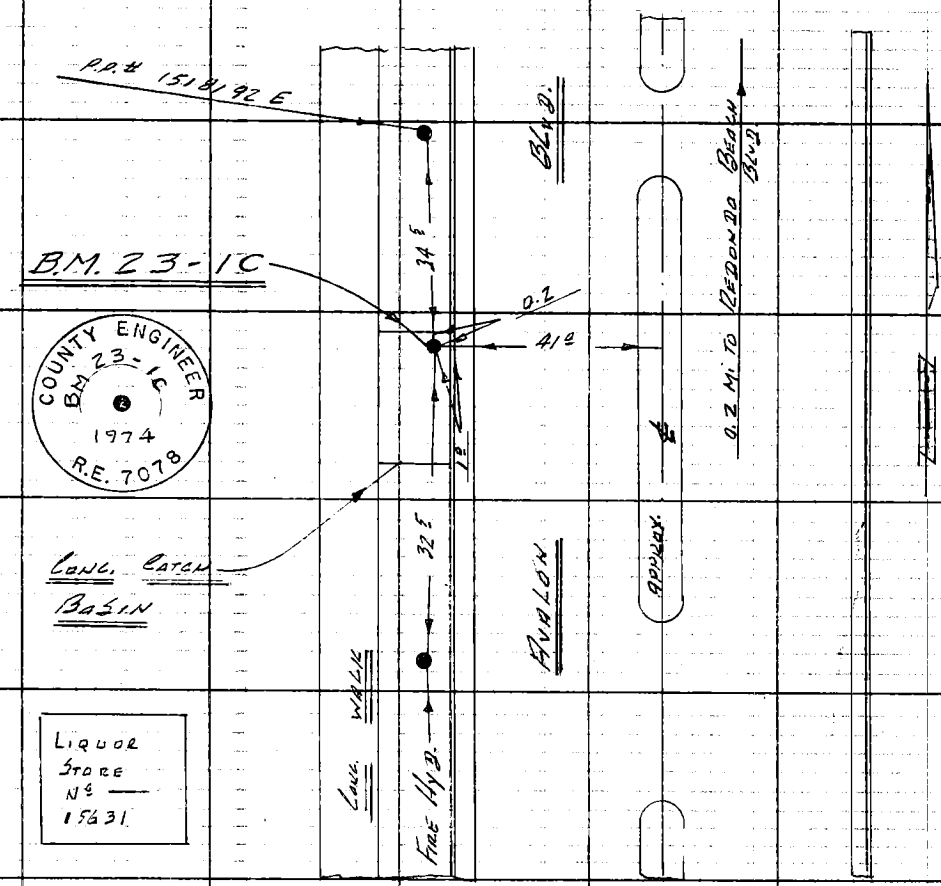

Note: Any Additions or Changes on This Sheet Must be Made or Circled in Red Ink With Date and Name of Person Making Change.

Do not extend this side of this line.

PLEASE RETURN TO
COUNTY OF LOS ANGELES
DEPARTMENT OF COUNTY ENGINEER
403 LOS ANGELES COUNTY ENGINEERING BLDG.

76F309S CE#310 3-69

Notes Ck'd by	Survey of PRECISE LEVEL NET
Map No.	JN 5301.02 Tape Std °F
Office Work	Surveyed by LIND
Checked	Notes LIND Date 12-3-74
Date	Indexed G. D. BAILEY DEC 31 1974

F. B. 3706 Pg. 159

B.M. 23-2

DESCRIPTION PER F.B. 1395-143
NOT RECOVERED, NEW INTERSECTION DIG NOT DIG. 12-3-74 "LIND"

B.M. 23-2A

AVALON BLVD. & GARDENA BLVD. N.W. CORNER.
133 ± FT. NORTH OF THE APPROX. CENTERLINE OF GARDENA BLVD. 42 ± FT. WEST OF THE APPROX. CENTERLINE OF AVALON BLVD. 64.3 FT. N. OF THE N. CURB RETURN 1 ± FT. WEST OF THE WEST CURB FACE. 0.2 FT. SOUTH OF THE NORTH END OF A CONC. CATCH BASIN AND 3 ± SOUTH OF A.P. # 1807450 E. IN THE TOP OF THE CATCH BASIN AT SIDEWALK LEVEL.
SET A C.E. BRASS DISK WITH A SMALL BUTTON STAMPED B.M. 23-2A RE 7078 1974.

AP # 1807450 E.



Note: Any Additions or Changes on this Sheet Must be Made or Circled in Red Ink With Date and Name of Person Making Change.

Do not extend this line.

PLEASE RETURN TO
COUNTY OF LOS ANGELES
DEPARTMENT OF COUNTY ENGINEER
403 LOS ANGELES COUNTY ENGINEERING BLDG.

76F309S CE#31U 3-64

Notes Ck'd by	Survey of PRECISE LEVEL NET
Map No.	JN 3301.02 Tape Std °F
Office Work	Surveyed by LIND
Checked	Notes LIND Date 12-5-74
Date	Index B.D. BAILEY DEC 31 1974

F. B. 3706 PG. 169

B. M. 23 - 6A

AVALON BLVD. AND ELSMERE DRIVE. 59° FT. W. OF THE APPROX. CENTERLINE OF AVALON BLVD. 32.5 N. OF THE APPROX. CENTERLINE PROD. OF ELSMERE DR. 74.5 FT. N. OF GUY POLE #2010839E. 1° WEST OF THE WEST CURB FACE. AND 0.3 FT. SOUTH OF THE NORTH END OF A CONC. CATCH BASIN. SET A C.E. BRASS DISK (WITH A SMALL BUTTON) STAMPED B. M. 23 - 6 A R.E. 7078 1974.

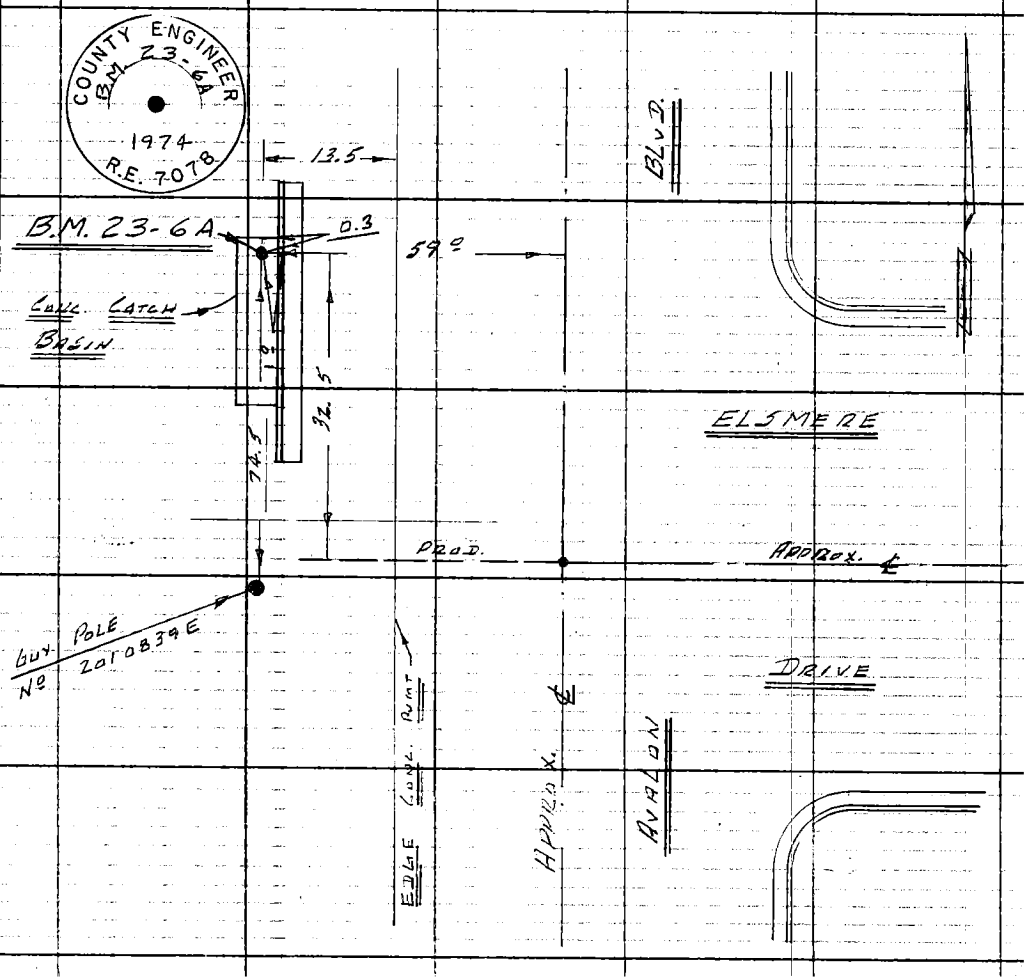

Note: Any Additions or Changes on this Sheet Must be Made or Circled in Red Ink With Date and Name of Person Making Change!

Do not extend this side of this line.

PLEASE RETURN TO
COUNTY OF LOS ANGELES
DEPARTMENT OF COUNTY ENGINEER
403 LOS ANGELES COUNTY ENGINEERING BLDG.

Notes Ck'd by	Survey of PRECISE LEVEL NET	F. B. 3706	Pg. 161
Map No.	JN 0301.02 Tape Std °F		
Office Work	Surveyed by LIND		
Checked	Notes LIND Date 12-3-74		
Date	Indexed G. D. BAILEY DEC 31 1974		

B.M. 23-3

RELEVELED PER DESCRIPTION F.B. 1395-144 12-3-74 C.K.L.

Note: Any Additions or Changes on This Sheet Must be Made or Circled in Red Ink With Date and Name of Person Making Change.

Do not extend this side of this line.

PLEASE RETURN TO
COUNTY OF LOS ANGELES
DEPARTMENT OF COUNTY ENGINEER
403 LOS ANGELES COUNTY ENGINEERING BLDG.

Notes Ck'd by	Survey of PRECISE LEVEL NET
Map No.	JN 0301.02 Tape — Std — °F
Office Work	Surveyed by LIND
Checked	Notes LIND Date 12-3-74
Date	Indexed G. D. BAILEY DEC 31 1974

F. B. 3706 PG. 163

B.M. 23-4

DESCRIPTION PER F.B. 1395-145

NOT RECOVERED, NEW INTERSECTION, B.M. NOT DIG. 12-3-74 C.K.L.

B.M. 23-4A

AVALON BLVD. 0.1 MILE NORTH OF VICTORIA ST. IN THE CONCRETE BASE OF THE N.W. LEG OF THE D.W.P. TOWER Nº 1343. 3º EAST OF THE EAST EDGE OF THE CONCRETE PAVEMENT OF THE WEST BARREL OF AVALON BLVD. SET A L.E. BRASS DISK (WITH A SMALL BUTTON) STAMPED B.M. 23-4A R.E. 7078 1974. SET ABOUT 2º ABOVE THE GROUND.

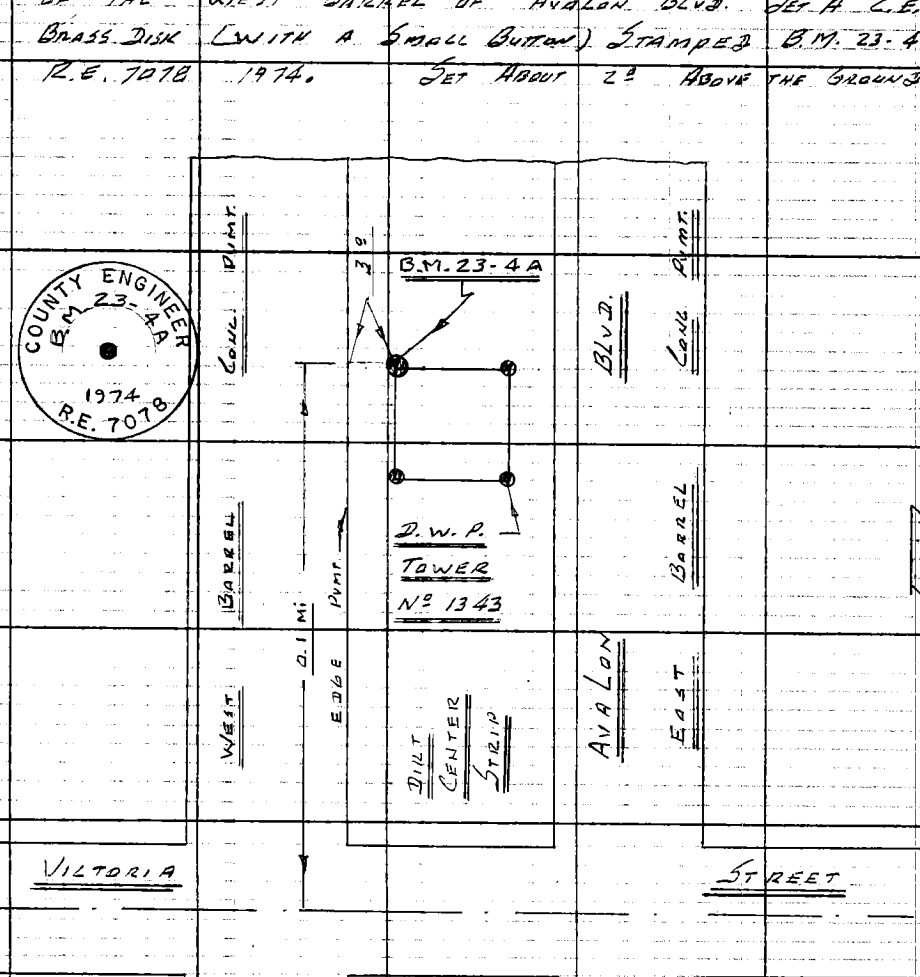

Note: Any Additions or Changes on This Sheet Must be Made or Circled in Red Ink With Date and Name of Person Making Change.

PLEASE RETURN TO
COUNTY OF LOS ANGELES
DEPARTMENT OF COUNTY ENGINEER
403 LOS ANGELES COUNTY ENGINEERING BLDG.

Do not extend this side of this line.

10F3095 CE#310 3-69

Notes Ck'd by	Survey of PRELIM LEVEL NET
Map No.	JN 5301.02 Tape Std °F
Office Work	Surveyed by L.W.B.
Checked	Notes L.W.B. Date 12-3-74
Date	Indexed G. D. BAILEY DEC 31 1974

F. B. 3706 PG. 165

B.M. 23-5

DESCRIPTION PER F.B. 1395-145

NOT RECOVERED, COVERED BY CONC. CURB. 12-3-74 C.K.L.

B.M. 23-5A

AVALON BLVD. & 184th St. S.W. CORNER. 113± FT. WEST OF THE APPROX. CENTERLINE OF AVALON BLVD. 33± FT. SOUTH OF THE APPROX. CENTERLINE OF 184th St. 15± FT. S. OF THE S. CURB OF 184th St. 56± FT. N.E. OF THE N.W. CORNER AND 11± N.WLY OF THE N.E. CORNER OF A STUCCO BLDG (KENTUCKY COLONELS CHICKEN). SET IN THE CONCRETE BASE OF A LARGE METAL SIGN "BANK OF AMERICA". 1± N.E. OF THE SIGNS VERTICAL COLUMN. SET A L.E. BRASS DISK (WITH A SMALL BUTTON) STAMPED B.M. 23-5A RE 7078 1974.

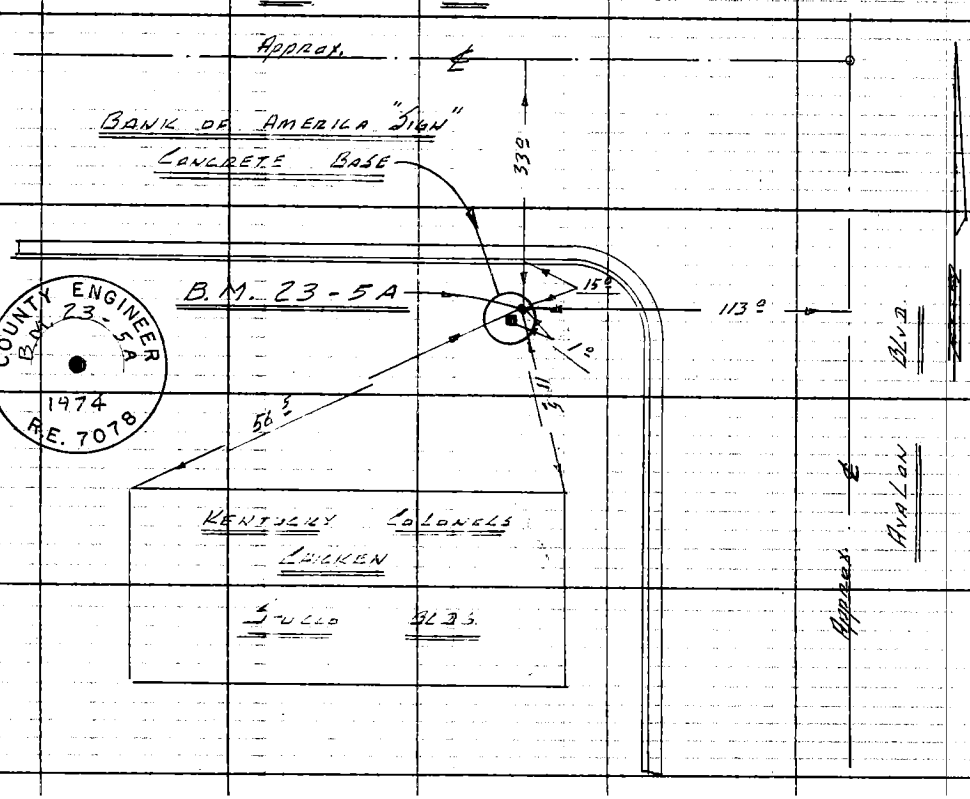

Note: Any Additions or Changes on this Sheet Must be Made or Circled in Red Ink With Date and Name of Person Making Change.

Do not extend this side of this line.

PLEASE RETURN TO
COUNTY OF LOS ANGELES
DEPARTMENT OF COUNTY ENGINEER
403 LOS ANGELES COUNTY ENGINEERING BLDG.

Notes Ck'd by	Survey of PRECISE LEVEL NET
Map No.	JN 330102 Tape Std °F
Office Work	Surveyed by LINE
Checked	Notes LINE Date 12-3-74
Date	Indexed G. D. BAILEY DEC 31 1974

F. B. 3706 PG. 167

B.M. 23-6

DESCRIPTION PER F.B 1245-146 "OK" 12-3-74 CKL.

Note: Any Additions or Changes on this Sheet Must be Made or Circled in Red Ink With Date and Name of Person Making Change.

Do not extend this side of this line.

PLEASE RETURN TO
COUNTY OF LOS ANGELES
DEPARTMENT OF COUNTY ENGINEER
403 LOS ANGELES COUNTY ENGINEERING BLDG.

Notes Ck'd by ____	Survey of PRECISE LEVEL NET	F. B. 3706 Pg. 171
Map No. ____	JN 0301.02 Tape ____ Std ____ °F	
Office Work ____	Surveyed by LIND	
Checked ____	Notes LIND Date 12-3-74	
Date ____	Indexed G. D. BAILEY DEC 31 1974	

B.M. 23-7

DESCRIPTION PER F.B. 1395-147
NOT RECOVERED, DUG DOWN 36" 12-3-74 C.K.L.

B.M. 23-7A

AVALON BLVD., 290 ± FT. NORTH OF THE APPROX. CENTERLINE OF DEL AMO BLVD. SET IN THE CONCRETE BASE OF THE SOUTH WEST LEG OF THE D.W.P. TOWER Nº 1353. ABOUT 4 FT. ABOVE THE GROUND. FOUND A L.A. CO. FLOOD CONTROL DISTRICT 2" DIA. BRASS DISK STAMPED B.M. 112-01915 1967.

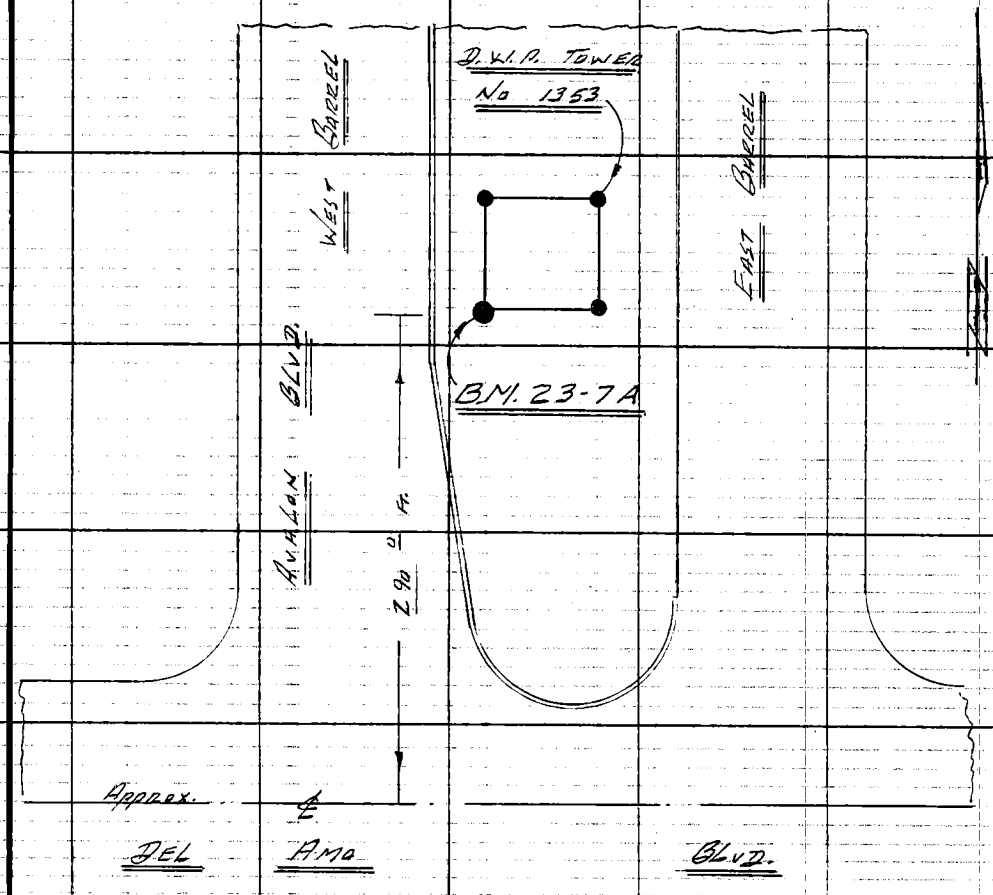

Note: Any Additions or Changes on This Sheet Must be Made or Circled in Red Ink With Date and Name of Person Making Change.

Do not extend this side of this line.

PLEASE RETURN TO
COUNTY OF LOS ANGELES
DEPARTMENT OF COUNTY ENGINEER
403 LOS ANGELES COUNTY ENGINEERING BLDG.

Notes Ck'd by	Survey of PRECISE LEVEL NET	F. B. 3706 Pg. 173
Map No.	JN 0301-02 Tape Std °F	
Office Work	Surveyed by LIND	
Checked	Notes LIND Date 12-3-74	
Date	Indexed G. D. BAILEY DEC 31 1974	

B.M. Z3-14

DESCRIPTION PER F.B. 1395-148

NOT RECOVERED, CHANNEL IMPROVED, BRIDGE GONE

AVALON BLVD. RE-ALIGNED 12-3-74 L.K.L.

Note: Any Additions or Changes on This Sheet Must be Made or Circled in Red Ink With Date and Name of Person Making Change.

Do not extend this side of this line.

PLEASE RETURN TO
COUNTY OF LOS ANGELES
DEPARTMENT OF COUNTY ENGINEER
403 LOS ANGELES COUNTY ENGINEERING BLDG.

Notes Ck'd by	Survey of PRECISE LEVEL NET
Map No.	JN [illegible] Tape ____ Std ____ °F
Office Work	Surveyed by LIND
Checked	Notes LIND Date 12-3-74
Date	Indexed G. D. BAILEY DEC 31 1974

F. B. 3706 PG. 175

B.M. 23-15

DESCRIPTION PER F.B. 1395-~~15~~ -148 REC. "OK"
SEE BELOW FOR "NEW DESCRIPTION" 12-3-74 C.K.L.

B.M. 23-15

600.0 FT. N.W. FROM THE WEST CURB OF AVALON BLVD. MEASURED ALONG THE N.LY. R/W FENCE OF THE DOMINGUEZ CHANNEL.
53.0 N. OF THE R/W FENCE. 206 FT. W. OF THE N.W. COR. OF THE MARK C. BLOOM TIRE CO, CONC. BLOCK BLDG. SET IN THE TOP OF A 24" CONC. CURB. 14.3 FT. NORTH OF THE CENTER OF D.W.P. TOWER # 1356. FOUND A 3½" DIA. FLOOD CONTROL DISTRICT DISK STAMPED B.M. 112-114.

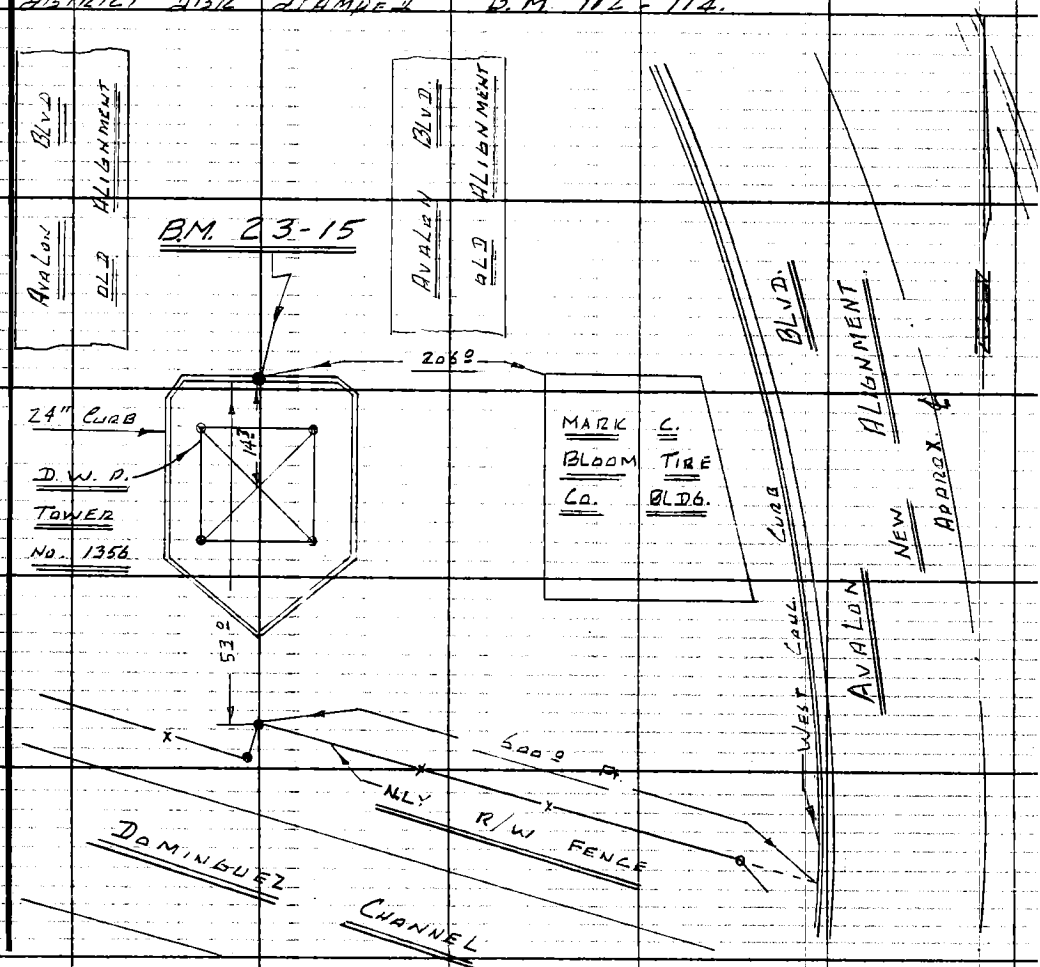

Note: Any Additions or Changes on This Sheet Must be Made or Circled in Red Ink With Date and Name of Person Making Change!

Do not extend this side of this line.

PLEASE RETURN TO
COUNTY OF LOS ANGELES
DEPARTMENT OF COUNTY ENGINEER
403 LOS ANGELES COUNTY ENGINEERING BLDG.

Notes Ck'd by	Survey of PRECISE LEVEL NET	F. B. 3706 PG. 177
Map No.	JN 0301.02 Tape Std °F	
Office Work	Surveyed by LINZ	
Checked	Notes LINZ Date 12-3-74	
Date	Indexed G. D. BAILEY DEC 31 1974	

B.M. 23-8

DESCRIPTION PER F.B. 1395-149
NOT RECOVERED, PROBABLY DESTROYED BY FWY CONST. 12-3-74 C.K.L.

B.M. 23-8A

AVALON BLVD. WEST SIDE, 0.1 MILE SOUTH OF THE SAN DIEGO FWY. 1° FT. WEST OF THE WEST CURB FACE. 0.3 FT. N. OF THE S. END OF A CONC. CATCH BASIN. 50.7 FT S.W. OF STREET LIGHT Nº 19-8. 39.5 FT. N.E. OF THE N.E. CORNER OF AN 8 FT CONC. BLOCK WALL. SET A C.E. BRASS DISK (WITH A SMALL BUTTON) STAMPED B.M. 23-8A R.E. 7078 1974.

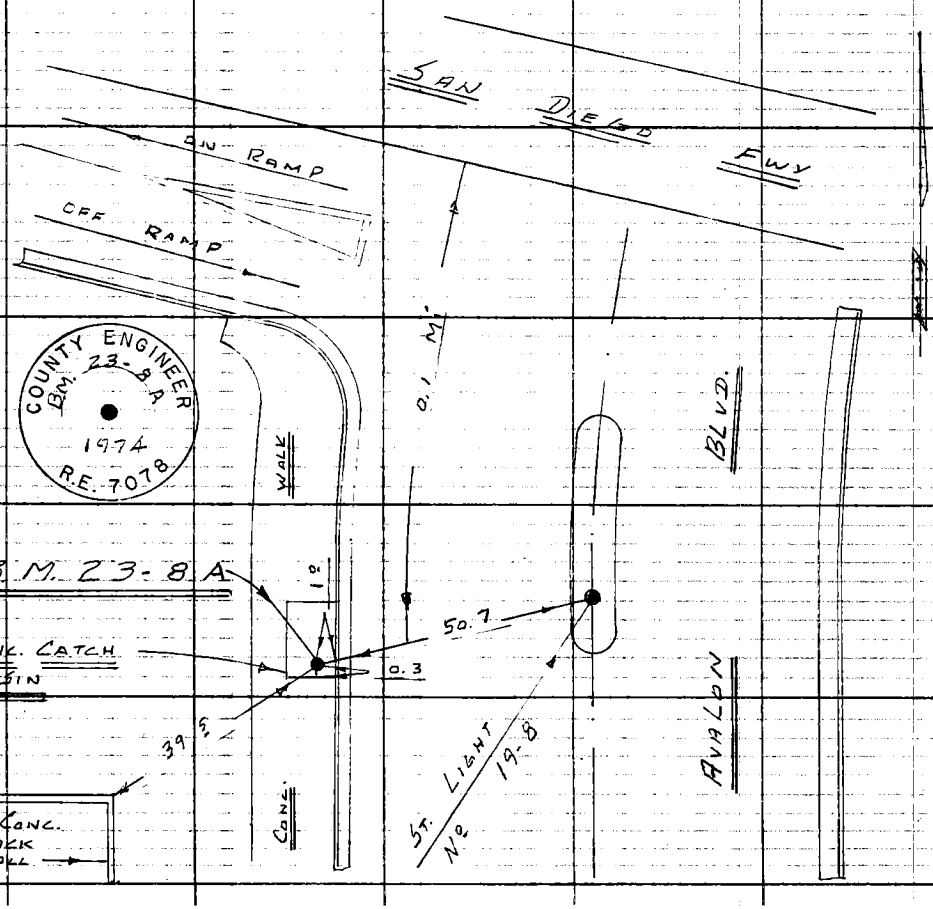

Note: Any Additions or Changes on this Sheet Must be Made or Circled in Red Ink With Date and Name of Person Making Change.

Do not extend this side of this line.

PLEASE RETURN TO
COUNTY OF LOS ANGELES
DEPARTMENT OF COUNTY ENGINEER
403 LOS ANGELES COUNTY ENGINEERING BLDG.

Notes Ck'd by	Survey of PRECISE LEVEL NET	F. B. 3706 PG. 179
Map No.	JN 0301.02 Tape Std °F	
Office Work	Surveyed by LIND	
Checked	Notes LIND Date 12-3-74	
Date	Indexed G. D. BAILEY DEC 31 1974	

B.M. 23-9

DESCRIPTION PER F.B. 1395-150

NOT RECOVERED, NEW INTERSECTION, DID NOT DIG. 12-3-74 C.K.L.

B.M. 23-9 A

AVALON BLVD. AND CARSON ST. SOUTH WEST CORNER.

132 FT. SOUTH OF THE APPROX. CENTERLINE OF CARSON ST. 58° FT. SOUTH OF THE SOUTH CURB RETURN. 42° FT. WEST OF THE APPROX. CENTERLINE OF AVALON BLVD. 1° WEST OF THE WEST CURB FACE. 0.3 FT. SOUTH OF THE NORTH END OF A CONC. CATCH BASIN AND 3° SOUTH OF T.P. # 753236 H. SET C.E. BRASS DISK (WITH A SMALL BUTTON) STAMPED B.M. 23-9A R.E. 7078 1974.

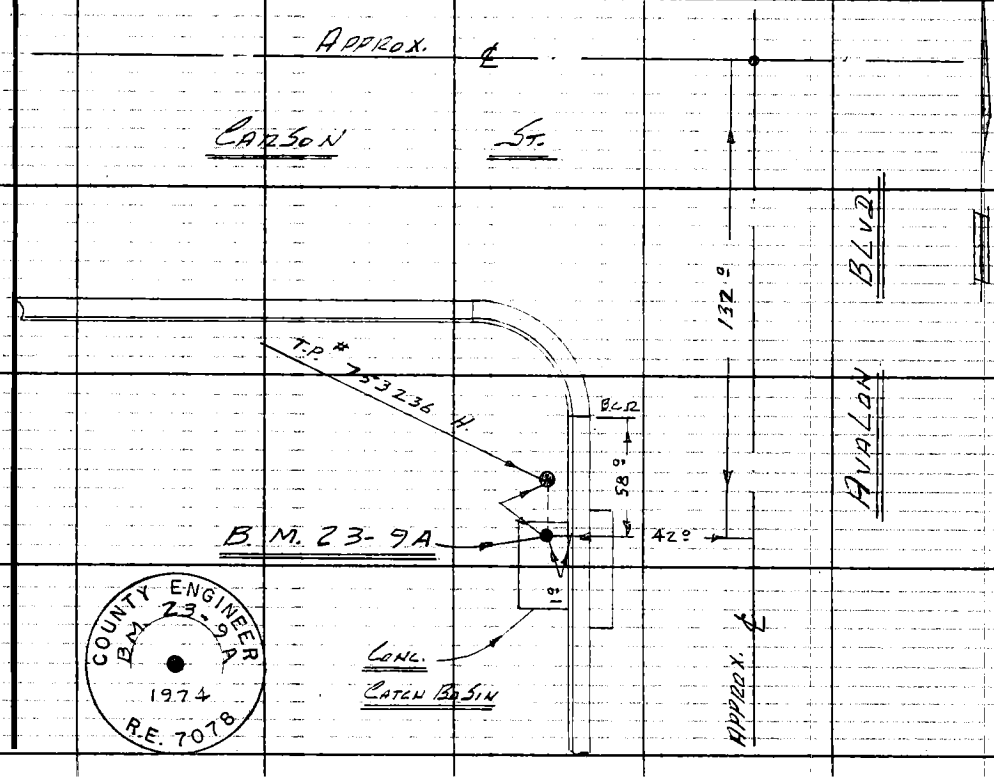

Note: Any Additions or Changes on This Sheet Must be Made or Circled in Red Ink With Date and Name of Person Making Change.

PLEASE RETURN TO COUNTY OF LOS ANGELES DEPARTMENT OF COUNTY ENGINEER 403 LOS ANGELES COUNTY ENGINEERING BLDG.

Do not extend this side of this line.

Notes Ck'd by	Survey of PRECISE LEVEL NET
Map No.	JN 2301.02 Tape Std °F
Office Work	Surveyed by LWJ
Checked	Notes LWJ Date 12-3-74
Date	Indexed G. D. BAILEY DEC 31 1974

F. B. 3706 PG. 181

B.M. 23-10

DESCRIPTION PER F.B. 1395-151
NOT RECOVERED, NEW INTERSECTION, DID NOT DIG. 12-3-74 LKH.

B.M. 23-10 A

AVALON BLVD AND 223RD ST. NORTH-WEST CORNER.
134.5 FT. W. OF THE APPROX. CENTERLINE OF
AVALON BLVD. 57.5 WEST OF THE WEST CURB RETURN.
41.2 NORTH OF THE APPROX. CENTERLINE OF 223RD ST.
1.2 NORTH OF THE NORTH CURB FACE. 0.2 FT. EAST
OF THE WEST END OF A CONC. CATCH BASIN.
SET A C.E. BRASS DISK (WITH A SMALL BUTTON)
STAMPED B.M. 23-10-A R.E. 7078 1974.

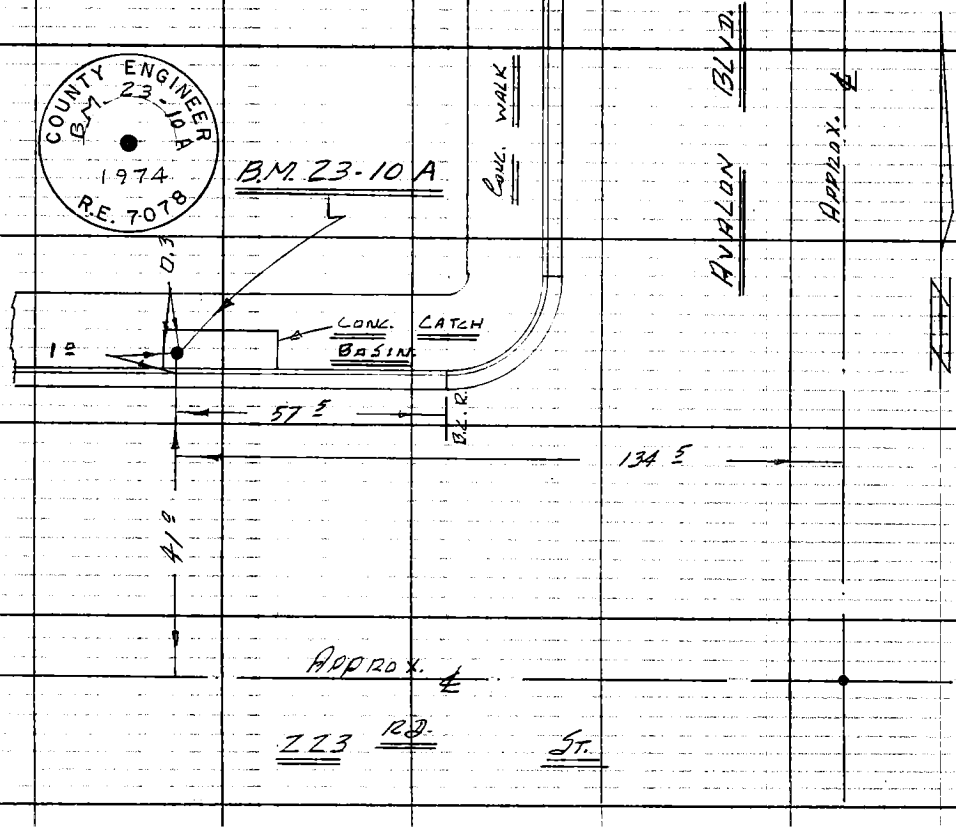

Note: Any Additions or Changes on this Sheet Must be Made or Circled in Red Ink With Date and Name of Person Making Change.

Do not extend this side of this line.

PLEASE RETURN TO
COUNTY OF LOS ANGELES
DEPARTMENT OF COUNTY ENGINEER
403 LOS ANGELES COUNTY ENGINEERING BLDG.

Notes Ck'd by	Survey of PRECISE LEVEL NET	F. B. 3706 PG. 183
Map No.	JN 0301.02 Tape ___ Std ___ °F	
Office Work	Surveyed by LIND	
Checked	Notes LIND Date 12-5-74	
Date	Indexed G. D. BAILEY DEC 31 1974	

B.M. 23-10 B

AVALON BLVD AND WATSON CENTER RD. IN THE TOP OF THE WEST CURB OF AVALON BLVD. 40.5 WEST OF THE APPROX. CENTER LINE OF AVALON BLVD. 14± FT. NORTH OF THE CENTER LINE PROJ. OF WATSON CENTER RD. 91.5 N. OF R.P. # 1108632 E. SET A. C. E. BRASS DISK (WITH A SMALL BUTTON) STAMPED B.M. 23-10B R.E. 7078 1974.

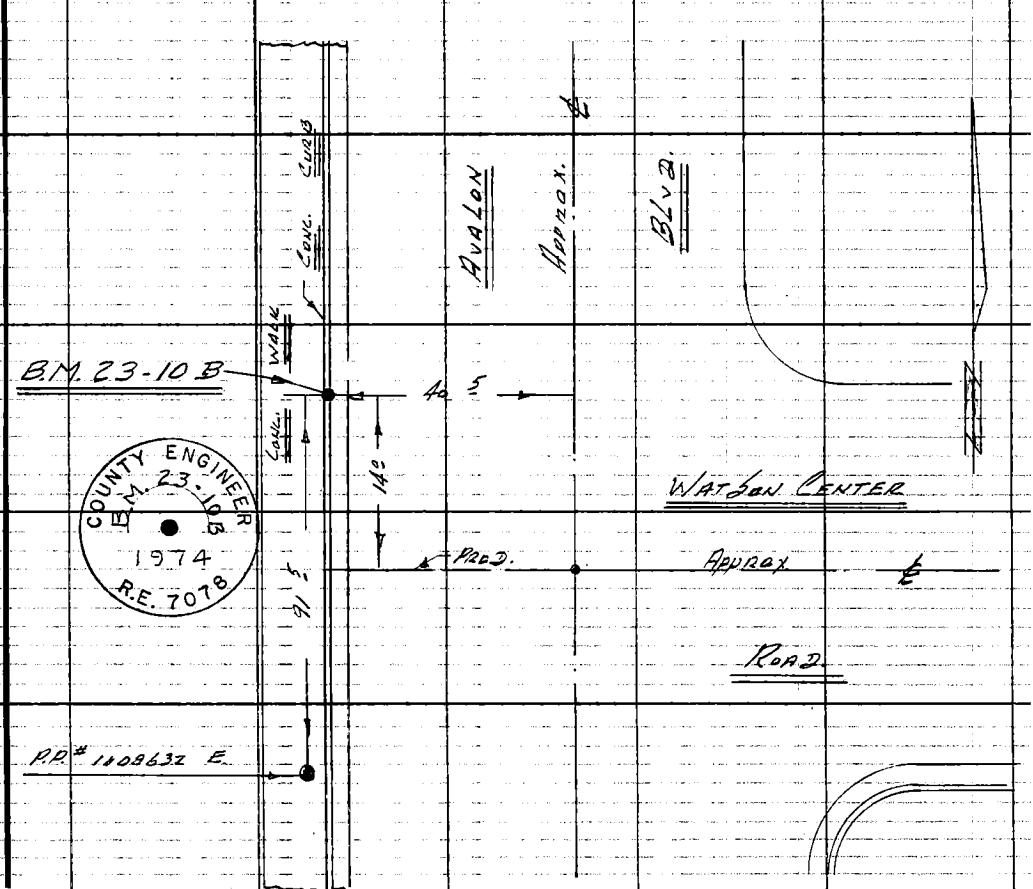

Note: Any Additions or Changes on this Sheet Must be Made or Circled in Red ink With Date and Name of Person Making Change.

Do not extend this side of this line.

PLEASE RETURN TO
COUNTY OF LOS ANGELES
DEPARTMENT OF COUNTY ENGINEER
403 LOS ANGELES COUNTY ENGINEERING BLDG.

76F309S CE#310 3-69

Notes Ck'd by	Survey of PRECISE LEVEL NET	F. B. 3706 Pg. 185
Map No.	JN 0301.02 Tape Std °F	
Office Work	Surveyed by LINZ	
Checked	Notes LINZ Date 12-3-74	
Date	Indexed G. D. BAILEY DEC 31 1974	

B.M. 23-11

DESCRIPTION PER FB. 1395-152 "OK" 12-3-73 "LINZ"

Note: Any Additions or Changes on This Sheet Must be Made or Circled in Red Ink With Date and Name of Person Making Change.

Do not extend this side of this line.

PLEASE RETURN TO
COUNTY OF LOS ANGELES
DEPARTMENT OF COUNTY ENGINEER
403 LOS ANGELES COUNTY ENGINEERING BLDG.

Notes Ck'd by	Survey of PRECISE LEVEL NET	F. B. 3706 PG. 187
Map No.	JN 03u1.03 Tape Std °F	
Office Work	Surveyed by L.N.D.	
Checked	Notes L.N.D. Date 12-3-74	
Date	Indexed G. D. BAILEY DEC 31 1974	

B.M. 23-12

DESCRIPTION PER F.B. 1395-153

"NOT RECOVERED" NEW INTERSECTION, DID NOT DIG. 12-3-74 C.K.L.

B.M. 23-12 A

AVALON BLVD. AND SEPULVEDA BLVD. S.W. CORNER. IN THE TOP OF THE WEST CONC. CURB OF AVALON BLVD. 35.5 FT. SOUTH OF THE SOUTH CURB RETURN. 108.9 FT. SOUTH OF THE APPROX. CENTERLINE OF SEPULVEDA BLVD. & 41.5 FT. W. OF THE APPROX. CENTERLINE OF AVALON BLVD. SET C.E. BRASS DISK (WITH A SMALL BUTTON) STAMPED B.M. 23-12 A R.E. 7078 1974.

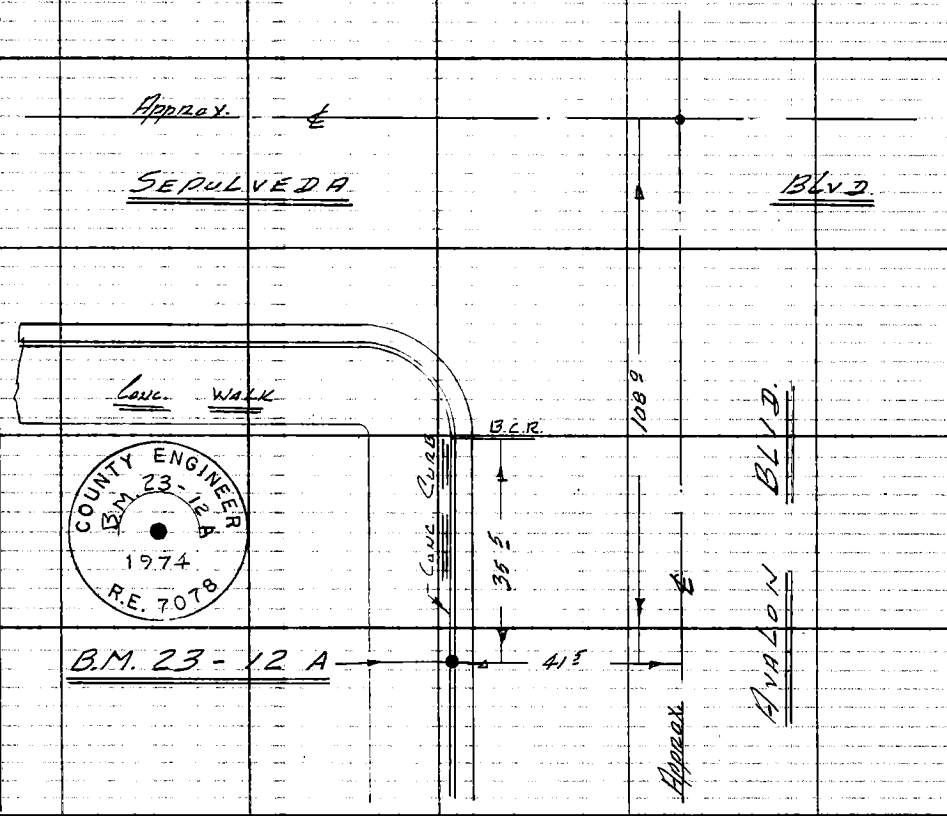

Note: Any Additions or Changes on this Sheet Must be Made or Circled in Red Ink With Date and Name of Person Making Change.

Do not extend this side of this line.

PLEASE RETURN TO
COUNTY OF LOS ANGELES
DEPARTMENT OF COUNTY ENGINEER
403 LOS ANGELES COUNTY ENGINEERING BLDG.

76F309S CE#310 3-69

Notes Ck'd by	Survey of PRECISE LEVEL NET
Map No.	JN 0301.02 Tape Sta °F
Office Work	Surveyed by LIND
Checked	Notes LIND Date 12-3-74
Date	Indexed G. D. BAILEY DEC 31 1974

F. B. 3706 PG. 189

B.M. 23-13

DESIGNATION PER F.B. 1395-154 "OK" 12-3-74, CKL

Note: Any Additions or Changes on This Sheet Must be Made or Circled in Red Ink With Date and Name of Person Making Change

Do not extend this side of this line.

PLEASE RETURN TO
COUNTY OF LOS ANGELES
DEPARTMENT OF COUNTY ENGINEER
403 LOS ANGELES COUNTY ENGINEERING BLDG.

76F309S. CE#310.3-69