Notes Ck'd by	Survey of
Map No.	JN Tape Std °F
Office Work	Surveyed by
Checked	Notes Date
Date	Indexed

F. B. 3707 PG.

BOOK INDEX

B.M. DESCRIPTIONS LEVEL LINE # 1	PAGES 5 TO 110
LINE #31	121 TO 180
LINE #52	191 TO 222
LINE # 61	231 TO 256

Note: Any Additions or Changes on This Sheet Must be Made or Circled in Red Ink With Date and Name of Person Making Change.

Do not extend this side of this line.

PLEASE RETURN TO
COUNTY OF LOS ANGELES
DEPARTMENT OF COUNTY ENGINEER
403 LOS ANGELES COUNTY ENGINEERING BLDG.

76F3095 CE#310 3-69

Microfilmed June 85

Notes Cited by	Survey of LA Co Precise Level Net
Map No.	JN 0301.02 Tape Std °F
Office Work	Surveyed by W J Voge
Checked	Notes Voge Date 10-27-65
Date	Indexed C. J. GALLI

F. B. 3707 PG. 5

LA CO PRECISE LEVEL NET

LINE 1

References Used:

FB 1202

FB 2858

Party:

W. Voge

J Bazen

M. Bustrom

V. Lieber

T. Donlevy

Note: Any Additions or Changes on This Sheet Must be Made or Circled in Red Ink With Date and Name of Person Making Change.

PLEASE RETURN TO LOS ANGELES COUNTY ENGINEER 403 LOS ANGELES COUNTY ENGINEERING BLDG.

Do not extend this side of this line.

76R3095 CE #310 6-62

Notes Ck'd by	Survey of L.A. Co. Precise Level Net
Map No.	JN 0301.02 Tape Std °F
Office Work	Surveyed by W. J. Yoge
Checked	Notes Yoge Date 10-20-65
Date	Indexed C. J. GALLI

F. B. 3707 PG. 7

Fd.
BM 1-1
Valley View Ave & Valley View Off Ramp from Santa Ana Freeway, S.E. Cor. S. of Valley View off Ramp 78° ±, & E. of Valley View 25° ±, in N.W. Cor. of Conc. Culvert under R.R. Tracks, 55' N. of N rail & U.S. Geological Survey 3 1/4" brass cap marked T 33 1914 62 FEET ABOVE SEA DATUM (Flush)

OK 8-2-68 G.E.D.
OK 8-26-70 G.E.D. BUT IN DANGER OF BEING DESTROYED, SEE NEXT PAGE FOR B.M. 1-1A
OK 11-10-70 G.E.D
OK APRIL 1975 G.E.D

Note: Any Additions or Changes on This Sheet Must be Made or Circled in Red Ink With Date and Name of Person Making Change.

PLEASE RETURN TO
LOS ANGELES COUNTY ENGINEER
403 Los Angeles County Engineering Bldg.
Do not extend this side of this line.

76F3095 C.E. #310 6-62

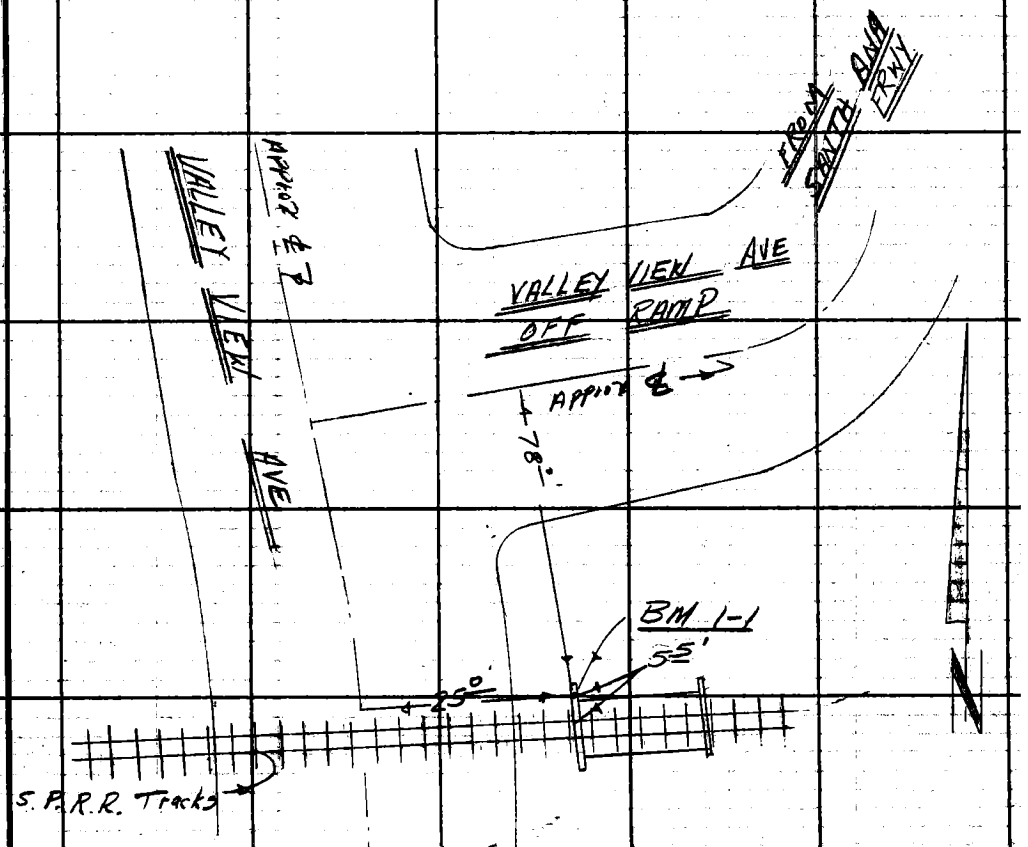

F. B. 3707 PG 8

8-26-70 G.E.DRIER

B.M. 1-1A

VALLEY VIEW AVE, AND FIRESTONE BLVD., ON SLY SIDE OF FIRESTONE BLVD. CONNECTOR ROAD, 172 FT. EAST OF CENTERLINE OF VALLEY VIEW AVE IN TOP OF NORTHWEST CORNER OF A STORM DRAIN CATCH BASIN, 1 FOOT SLY OF FACE OF CURB, SET A 2 3/4 INCH BRASS DISC STAMPED WITH SMALL BUTTON.

O.K. 11-10-70 G.E.D
O.K. APRIL 1975 G.E.D.

COUNTY ENGINEER
B.M. 1-1A
1970
R. E. 5869

PLEASE RETURN TO
LOS ANGELES COUNTY ENGINEER
403 Los Angeles County Engineering Bldg.
Do not extend this side of this line.

Note: Any Additions or Changes on This Sheet Must Be Made or Circled in Red Ink With Date and Name of Person Making Change.

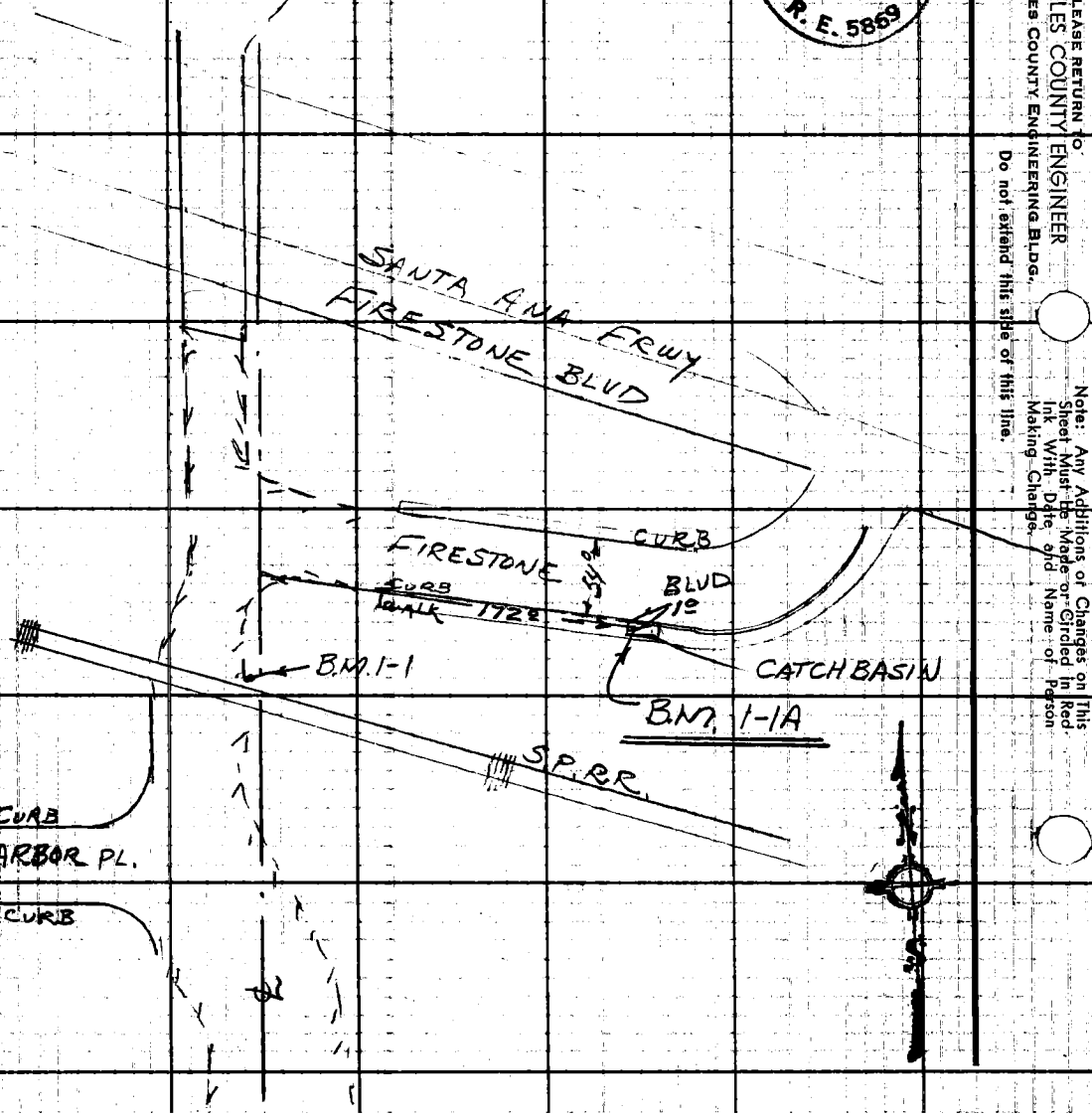

Notes Ck'd by	Survey of A.G. Precise Level Net
Map No.	JN 0301.02 Tape Std °F
Office Work	Surveyed by W.J. Yoge
Checked	Notes Yoge C. J. Date 10-26-65
Date	Indexed

F. B. 3707 PG. 9

FD

BM 1-2

BM description O.K. on 10-20-65 per FB 1202-7 (W. Yoge)
NOT RECOVERED, DID NOT DIG, 8-2-68 G.E.D., NEW PAVEMENT

Note: Any Additions or Changes on This Sheet Must be Made or Circled in Red Ink With Date and Name of Person Making Change.

PLEASE RETURN TO LOS ANGELES COUNTY ENGINEER
403 Los Angeles County Engineering Bldg.
Do not extend this side of this line.

(SET) B.M. 1-2A (8-6-68 G.E.D.)

VALLEY VIEW AVE. 0.25 MILES NORTH OF ~~ALONDRA~~ ALONDRA BLVD., AT N.E. COR. OF CONC. BRIDGE OVER FLOOD CONTROL CHANNEL, 6.5 FEET EAST OF THE EAST CURB IN TOP OF THE WINGWALL ABUTEMENT, SET A 2¾ INCH COUNTY ENGINEER DISC STAMPED "B.M. 1-2A 1968 R.E. 5869"

B.M. 1-2A

O.K. 11-10-70 G.E.D.
O.K. APRIL 1975 G.E.D.

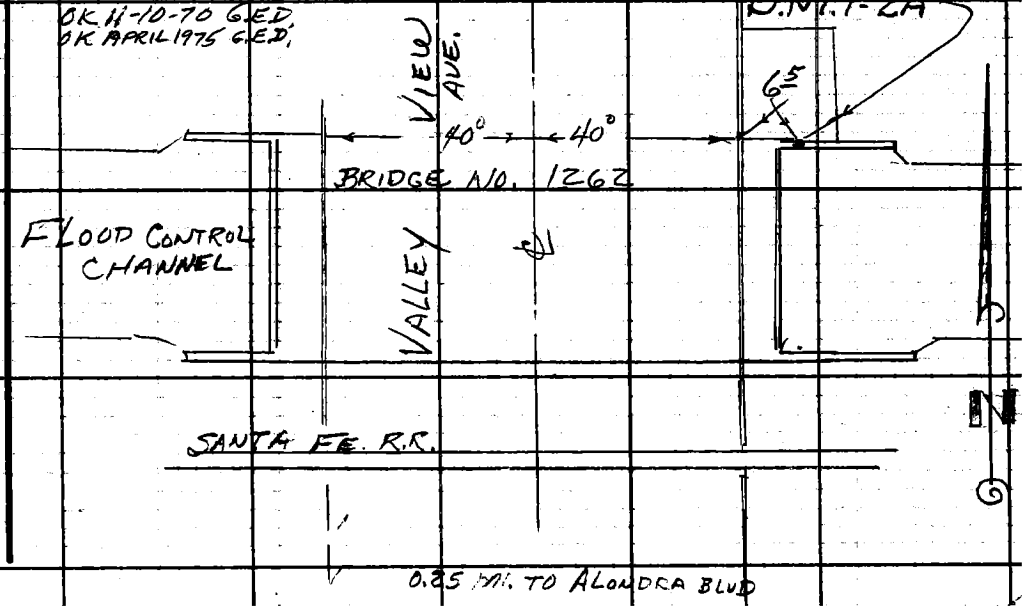

76F309S CE #310 0-62

Notes Ck'd by	Survey of L.A.Co. Precise Level Net
Map No.	JN 0301.02 Tape Std °F
Office Work	Surveyed by W. J. Voge
Checked	Notes Voge Date 10-20-65
Date	Indexed C. J. Gelli

F. B. 3707 PG. 11

Fd

BM 1-3 (U.S.C. & G.S. 5778 1945)

BM description ok on 10-20-65, per FB 1202-8. (W. Voge)

NOT RECOVERED, STREET WIDER, 8-2-68 G.E.D.

Note: Any Additions or Changes on This Sheet Must be Made or Circled in Red Ink With Date and Name of Person Making Change.

Do not extend this side of this line.

PLEASE RETURN TO
LOS ANGELES COUNTY ENGINEER
403 Los Angeles County Engineering Bldg.

76F3095 CE #310 8-62

Notes Ck'd by	Survey of VA Co Precise Level Net
Map No.	JN 030102 Tape Std °F
Office Work	Surveyed by W J Voge
Checked	Notes Voge Date 10-20-65
Date	Indexed J. J. GALLI

F. B 3707 PG. 13

Fd.

BM 1-4A U.S.C. & G.S. K 778 RESET 1956

BM description O.K. on 10-20-65 per FB 1202-88 (W. Voge)

" " " 8-2-68 " " " G.E.D.

" " " 9-NOV-70 " " " JOE

" " " 3-APRIL 1975 " " " G.E. DREIER

Note: Any Additions or Changes on This Sheet Must Be Made or Circled in Red Ink With Date and Name of Person Making Change.

PLEASE RETURN TO
LOS ANGELES COUNTY ENGINEER
403 Los Angeles County Engineering Bldg.
Do not extend this side of this line.

70F3099 C.E. #310 9-62

Notes Ck'd by	Survey of A.C. Precise Level Net
Map No.	JN 0301.02 Tape Std °F
Office Work	Surveyed by W J Voge
Checked	Notes Voge Date 10-20-65
Date	Indexed C. J. GALLI

F. B. 3707 PG. 15

Ed

BM 1-SA

BM description O.K. on 10-20-65, per FB 2858-7. (W Voge)

Recovered per description F.B. 2858-7 9-NOV-70 JLR

" " " " APRIL 1975 G.E. DREIER

Note: Any Additions or Changes on This Sheet Must be Made or Circled in Red Ink With Date and Name of Person Making Change.

Do not extend this side of this line.

PLEASE RETURN TO
LOS ANGELES COUNTY ENGINEER
403 LOS ANGELES COUNTY ENGINEERING BLDG.

76F3095 CE #810 0-62

Notes Ck'd by	Survey of L.A. Co. Precise Level Net
Map No.	JN 03a02 Tape Std °F
Office Work	Surveyed by W. Voge
Checked	Notes Voge Date 10-20-65
Date	Indexed C. J. GALLI

F. B. 3707 PG. 17

Fd.

BM 1-6

BM description O.K. on 10-20-65 per FB 1202-11. (W. Voge)
" " " 8-2-68 " " " G.E. DREIER

B.M. 1-6 Not Recovered. Street Widening & Construction
9-Nov-70 JLR

Set B.M. 1-6C as replacement see below. 9-Nov-70 JLR

B.M. 1-6C CITY OF SANTA FE SPRINGS

VALLEY VIEW AVE. & ROSECRANS AVE. S.W. COR.

182.5 Ft. West of the Approx. ℄ of VALLEY VIEW AVE. 46.5 Ft. South of the Approx. ℄ of ROSECRANS AVE. 3.0 Ft. West of T.P. No 14903Y 28.0 Ft. East of T.P. No M15364Y. In Front of 14150 ROSECRANS AVE. 1.4' 0.7' South of the South Curb.

SET: A 2½" brass L.A. COUNTY ENGINEER B.M. disc, stamped "BM 1-6C 1970 R.E. 5869". Down 7" below the top of the curb, and protected by a cast iron cover which is flush with the curb and in a 15"x15" Conc. Pad

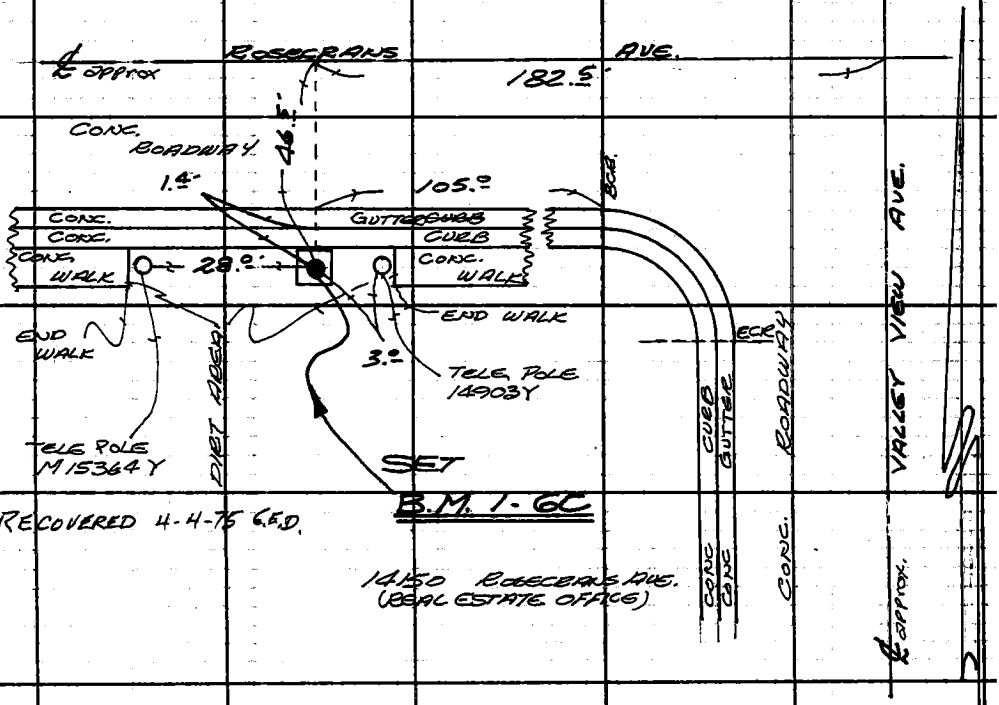

RECOVERED 4-4-75 G.E.D.

14150 ROSECRANS AVE. (REAL ESTATE OFFICE)

Note: Any Additions or Changes on This Sheet Must be Made or Circled in Red Ink With Date and Name of Person Making Change.

PLEASE RETURN TO
LOS ANGELES COUNTY ENGINEER
403 LOS ANGELES COUNTY ENGINEERING BLDG.
Do not extend this side of this line.

76F309S C.E. #310 8-62

F. B. 3707 PG 18

FB.
B.M. 1-6B (WHITTIER I-12 1952)
DESCRIPTION PER F.B. 928-135 OK 8-2-68 G.E.D.
B.M. 1-6B Not Recovered. Street Widening and Construction
Set B.M. 1-GC as replacement. See F.B. 3707-17 & 9-Woo-70 ROB

PLEASE RETURN TO
LOS ANGELES COUNTY ENGINEER
403 Los Angeles County Engineering Bldg.

Do not extend this side of this line.

Note: Any Additions or Changes on This Sheet Must Be Made or Circled in Red Ink With Date and Name of Person Making Change.

Notes Ck'd by	Survey of G.P.S. Precise Level Net
Map No.	JN 030102 Tape Std °F
Office Work	Surveyed by W J Yoge
Checked	Notes Yoge Date 10-25-65
Date	Indexed C. I. GALLI

F. B. 3707 PG. 19

Fd.

BM 1-6A

BM description O.K. on 10-25-65 per F.B. 2858-8 (w Yoge)
" " " " 8-2-68 " " " G.E.D.
Recovered per description F.B. 2858-8 9-NOV-70 JDR
" " " " " 4 APRIL 1975 G.E.D.

Note: Any Additions or Changes on This Sheet Must be Made or Circled in Red Ink With Date and Name of Person Making Change.

Do not extend this side of this line.

PLEASE RETURN TO
LOS ANGELES COUNTY ENGINEER
403 Los Angeles County Engineering Bldg.

76F309S CE #310 6-62

Notes Ck'd by	Survey of LA Co Precise Level Net	F. B. 3707 Pg. 21
Map No.	JN 030162 Tape Std °F	
Office Work	Surveyed by W J Voge	
Checked	Notes Voge Date 10-25-65	
Date	Indexed C. J. GALLI	

Ed

BM 1-7

Imperial Hwy & Valley View Ave, S. 100' ± from ℄ int. on Valley View 28± ' W. of E curb line & 60± ' S. of S. curb line, a County Surveyor 2½" brass button cap mon. Marked BM 1-7 1951 RE 329 dn. 12" in Well and cover marked COUNTY SURVEYOR MONUMENT

O.K 8-2-68 G.E.D.

NOT RECOVERED 11-12-70 LOCATION UNDER CONC. PAVEMENT, G.E.DREIER

(11-12-70 G.E.D)

B.M. 1-7B

VALLEY VIEW AVE. AND IMPERIAL HWY, N.E. COR., 134.5 FEET NORTH AND 38.9 FEET EAST OF CENTERLINES, 61.2 FT. N. OF N. END OF CURB RETURN, 0.9 FT. E. OF EAST CURB, IN TOP OF N.W. CORNER OF A STORM DRAIN CATCH BASIN, SET A 2¾ INCH COUNTY ENGINEER BRASS DISC STAMPED "B.M. 1-7B 1970 RE. 5869"

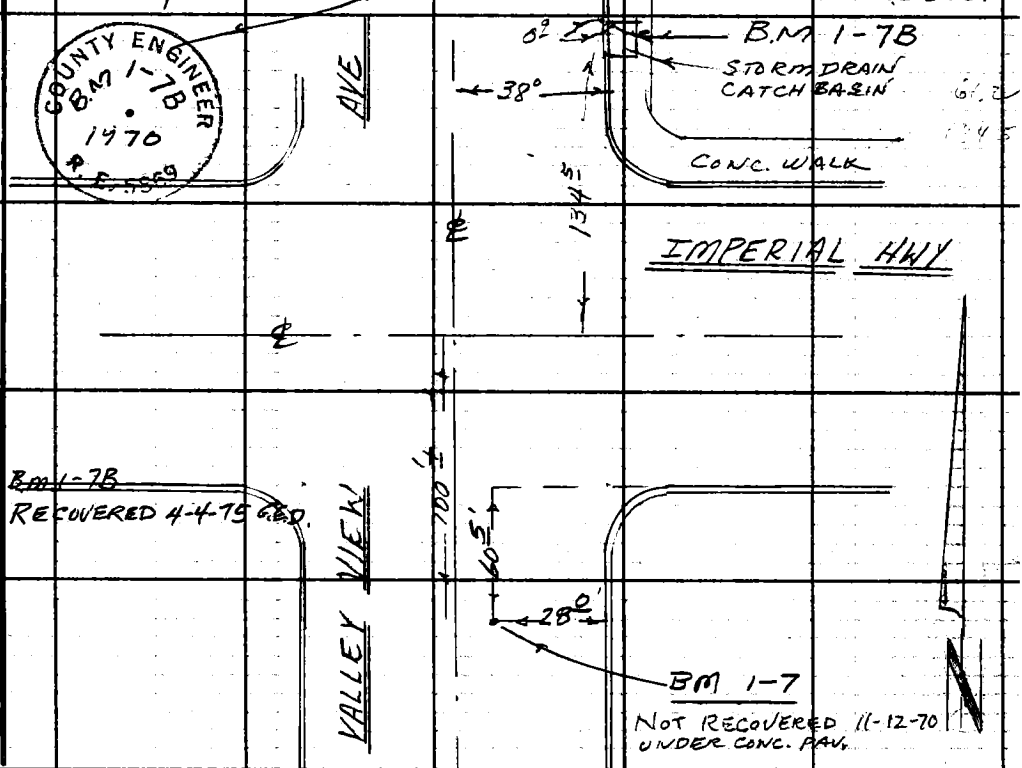

Note: Any Additions or Changes on This Sheet Must be Made or Circled in Red Ink With Date and Name of Person Making Change.

Do not extend this line.

PLEASE RETURN TO
LOS ANGELES COUNTY ENGINEER
403 Los Angeles County Engineering Bldg.

76F3095 CE #310 6-62

Notes Ck'd by	Survey of LA Co Precise Level Net
Map No.	JN 0301.02 Tape Std °F
Office Work	Surveyed by W J Voge
Checked	Notes Voge Date 10-25-65
Date	Indexed C. J. GALLI

F. B. 3707 PG. 23

Fd.

BM 1-7A

Valley View Ave. about 0.20 mi. N. of Imperial Hwy, ~~27.0'~~ 26.3' S. of S. edge of conc. drive way to House # 12110, 51.0' W. of E. Curb, & 36.2' NE of P.P. #1019897E, a 4" brass cap mon., Traverse station, marked WHITTIER I-10A 1952 dn. 10" in well and cover marked COUNTY SURVEYOR MONUMENT.

O.K. 8-2-68 G.E.D.

O.K. 11-12-70 G.E.D.

NOT FOUND 4-4-75 G.E.D. STREET WIDER & PERHAPS GRADE LOWERED.

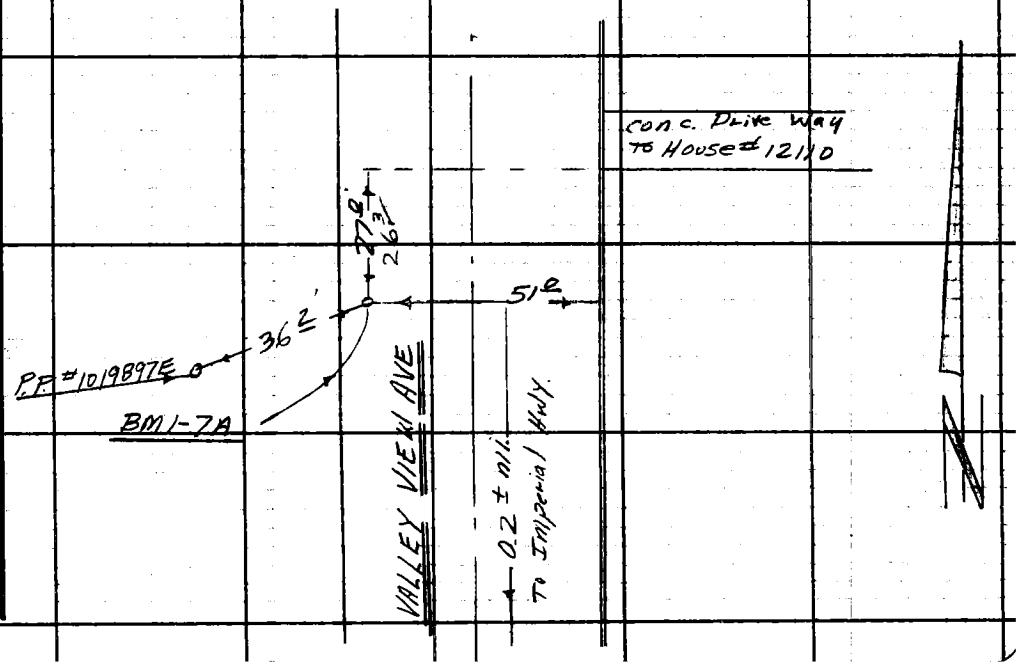

Note: Any Additions or Changes on This Sheet Must be Made or Circled in Red Ink With Date and Name of Person Making Change.

PLEASE RETURN TO
LOS ANGELES COUNTY ENGINEER
403 LOS ANGELES COUNTY ENGINEERING BLDG.
Do not extend this side of this line.

76F309S CE #310 6-62

Notes Ck'd by	Survey of L.A.Co. Precise Level Net	F. B. 3707 Pg. 25
Map No.	JN 03101.02 Tape Std °F	
Office Work	Surveyed by W J Voge	
Checked	Notes Voge Date 10-25-65	
Date	Indexed C. J. GALLI	

Set

BM 1-8A

Valley View Ave & Leffingwell Rd. S.E. Cor., 11.3' S. of S. curb line, & 21.3' E of E curb line, a L.A. Co. 4" brass disk, marked Whittier I-10 RM No A 1960 with elevation dn 10" in well with over marked COUNTY ENGINEER MONUMENT

NOT RECOVERED 8-2-68 G.E.D. LOCATION UNDER CONC. WALK DATED 1966

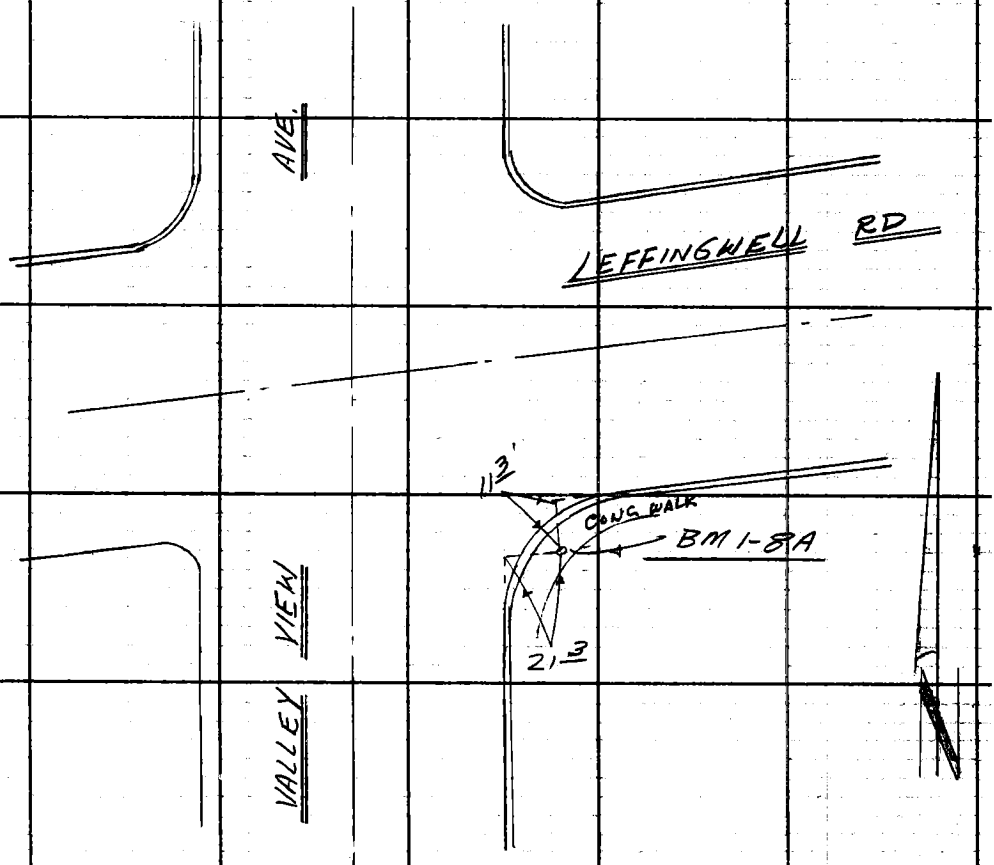

Note: Any Additions or Changes on This Sheet Must be Made or Circled in Red Ink With Date and Name of Person Making Change.

Do not extend this side of this line.

PLEASE RETURN TO
LOS ANGELES COUNTY ENGINEER
403 Los Angeles County Engineering Bldg.

76F3095 CE #310 6-62

Notes Ck'd by	Survey of L.A. Co. Precise Level net
Map No.	JN 0301.02 Tape Std °F
Office Work	Surveyed by G.E. Dreier
Checked	Notes BAZEN Date 9-14-65
Date	Indexed C. J. GALLI

F. B. 3707 PG. 27

Set B.M. 1-9D

Leffingwell Rd. & Telegraph Rd. NL'y cor. of the intersection., set a std. Co. Eng'r. 2½" B.M. brass cap mon. in the parkway flush with the curb & in conc., stamped "B.M. 1-9D, 1965." & is 62.1 ft. N.E. of approx ℄ Telegraph rd. & 42.3 ft. N.W. of approx. ℄ of Leffingwell rd. & is 1.0' N. of the N.E. end of curb ret. & is 1.6' N. of back of curb.

Recovered per description 22 oct. '70 J.S.R.
" " " 4 - APRIL 1975 G.E.D.

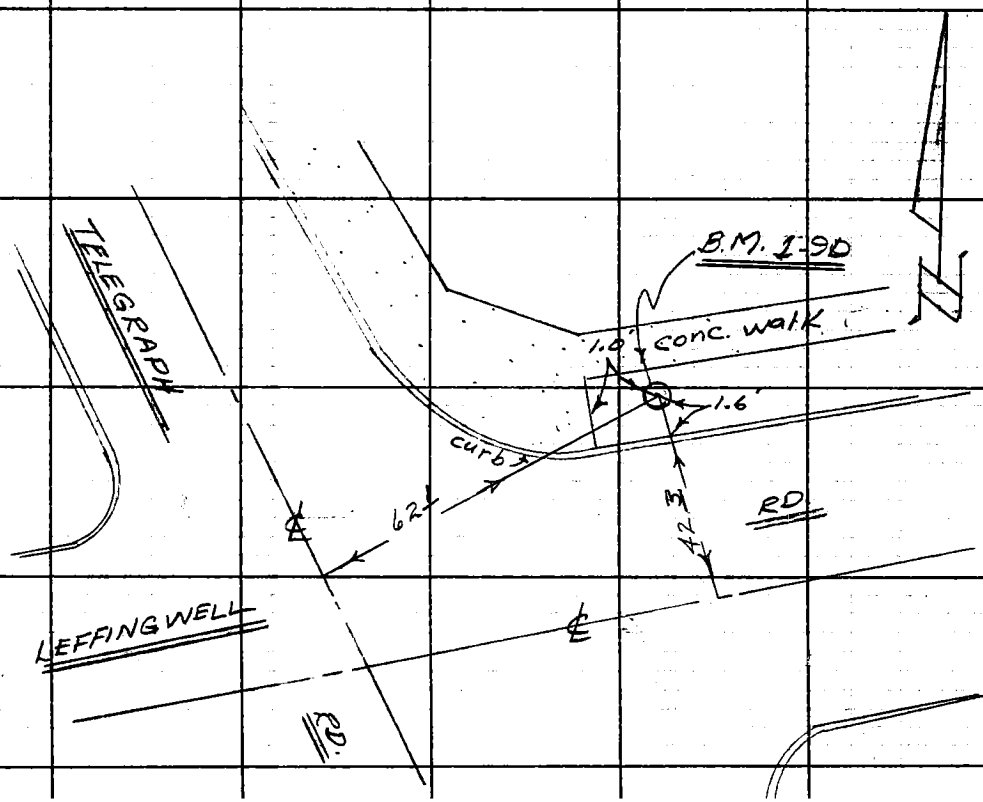

Note: Any Additions or Changes on This Sheet Must be Made or Circled in Red Ink With Date and Name of Person Making Change.

PLEASE RETURN TO
LOS ANGELES COUNTY ENGINEER
403 LOS ANGELES COUNTY ENGINEERING BLDG.

Do not extend this side of this line.

76F309S CE # 310 3-61

Notes Ck'd by
Map No.
Office Work
Checked
Date

Survey of LA Co. Precise Level Net
JN 0301.02 Tape Std °F
Surveyed by W.C. Voge
Notes Voge Date 10-27-65
Indexed C. J. GALLI

F. B 3707 PG. 29

Ed.

BM 1-9A

BM description o.k. per FB 2858-9 on 10-27-65 W. Voge

Recovered per description " " " 22-Oct-70 JAR
" " " 4-4-75 G.E.DREIER

Note: Any Additions or Changes on This Sheet Must be Made or Circled in Red Ink With Date and Name of Person Making Change.

PLEASE RETURN TO
LOS ANGELES COUNTY ENGINEER
403 LOS ANGELES COUNTY ENGINEERING BLDG.

Do not extend this side of this line.

76F309S CE #310 6-62

Notes Ck'd by	Survey of LA G. Precise Level Net
Map No.	JN 0301.02 Tape Std °F
Office Work	Surveyed by W. J. Voge
Checked	Notes Voge Date 10-27-65
Date	Indexed C. J. GALLI

F. B. 3707 Pg. 31

Rd.

BM 1-9C

BM description o.k per FB 2858-9 on 10-27-65 W. Voge

Recovered per description " " " 22-Oct-70 GJR

" " " " " " 4-4-75 G.E.DREIER

Note: Any Additions or Changes on This Sheet Must be Made or Circled in Red Ink With Date and Name of Person Making Change.

Do not extend this side of this line.

PLEASE RETURN TO
LOS ANGELES COUNTY ENGINEER
403 Los Angeles County Engineering Bldg.

76F3095 CE #310 6-62

Notes Ck'd by		Survey of L.A. Co. Precise Level Net	F. B. 3707 PG. 33
Map No.		JN D301.02 Tape Std °F	
Office Work		Surveyed by W. J. Yoge	
Checked		Notes Yoge Date 10-27-65	
Date		C. J. GALLI Indexed	

Set

BM 1-10A

Hawes St. & Colima Rd. 10± W. of Approx ℄ int. on ℄ of Hawes St, 10± E. of W. curb line of Colima Rd, ± 34± N. of N. rail of Sante Fe R.R. Tracks, a L.A. Co. Engr. 2½" brass cap mon. Marked RE 5869 - dn. 8" in well & Cover marked COUNTY ENGINEER MONUMENT B.M. 1-10A Not recovered. New Curbs & paving in this intersection. Set B.M. 1-10D - F.B. 3707-111 22-oct.-70 QSR

Note: Any Additions or Changes on This Sheet Must be Made or Circled in Red Ink With Date and Name of Person Making Change.

PLEASE RETURN TO
LOS ANGELES COUNTY ENGINEER
403 Los Angeles County Engineering Bldg.
Do not extend this side of this line.

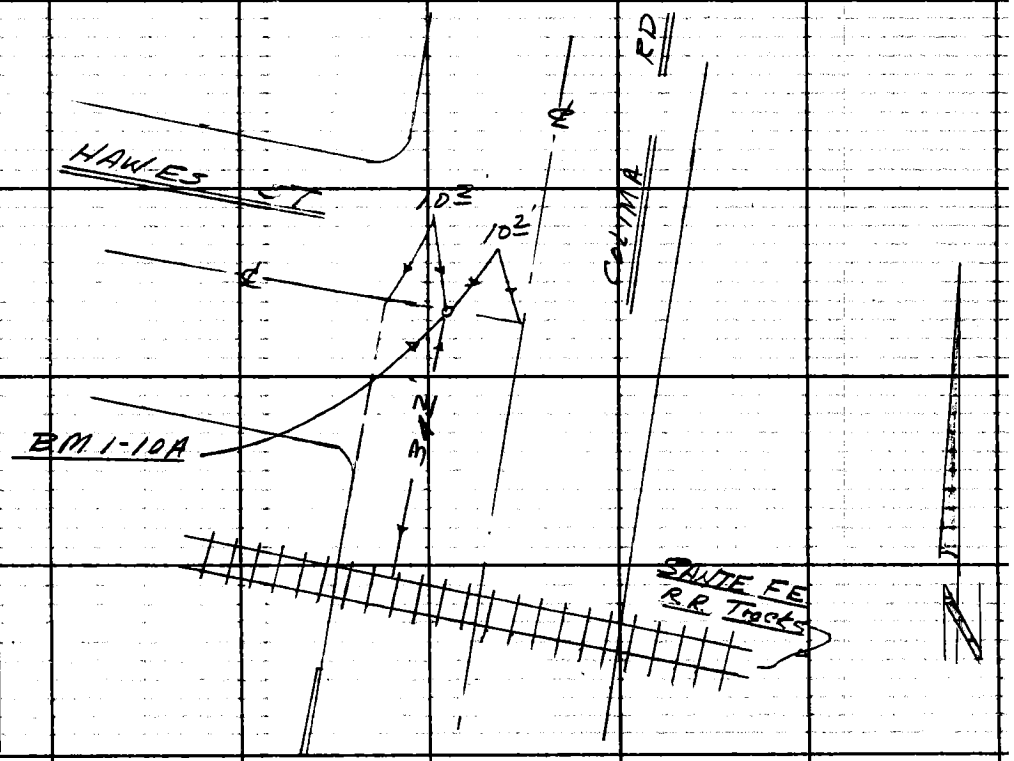

76F309S CE #310 6-62

Notes Ck'd by
Map No.
Office Work
Checked
Date

Survey of AAC Precise Level Net
JN 030102 Tape Std °F
Surveyed by W J Voge
Notes Voge Date 10-27-65
Indexed C. J. GALLI

F. B. 3707 PG. 35

Set

BM 1-10B
Lambert Rd & Colima Rd, @ int, N. 12½' of S. curb line of Lambert Rd, & E 40' of W. curb line of Colima Rd, a County Surveyor 2½" brass cap marked RE 329 dn 18" in well & Cover marked COUNTY ENGINEER MONUMENT

B.M. 1-10B Not recovered. This intersection has been completely changed. Lambert Road now runs both directions. Set B.M. 1-10E, F.B. 3707-113
22-oct-70 JBR

Note: Any Additions or Changes on This Sheet Must be Made or Circled in Red Ink With Date and Name of Person Making Change.

PLEASE RETURN TO
LOS ANGELES COUNTY ENGINEER
403 Los Angeles County Engineering Bldg.
Do not extend this side of this line.

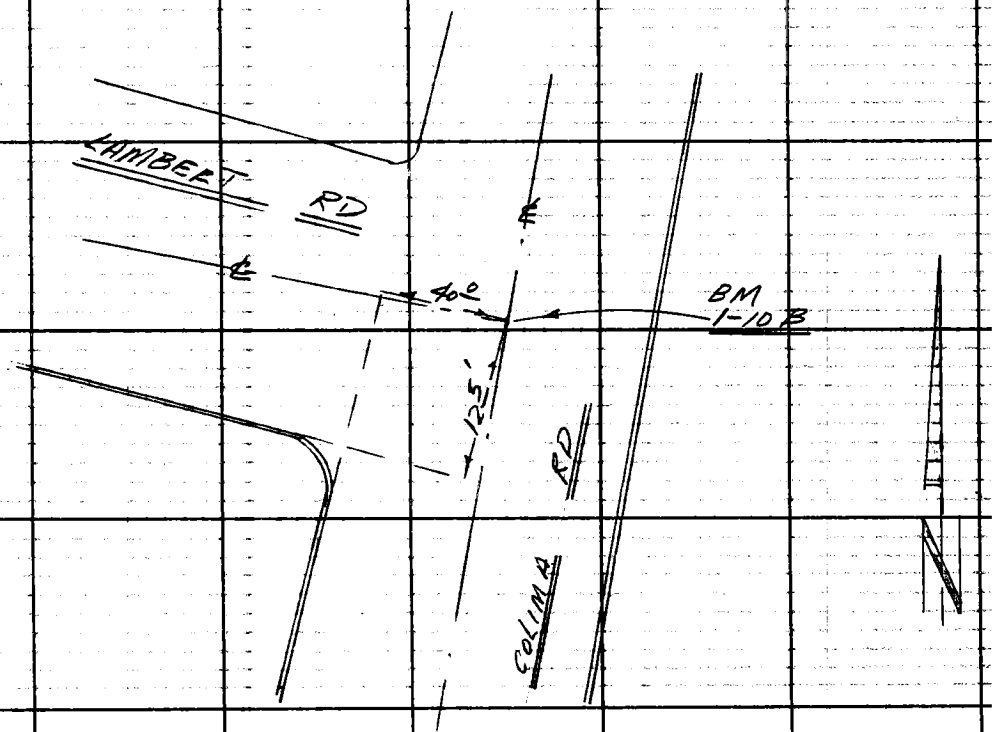

76F3093 CE #310 6-62

F. B. 3707 Pg 36

B.M. 1-10C RECOVERED PER F.B. 2858-10 4-4-75 GEDNEY

PLEASE RETURN TO
LOS ANGELES COUNTY ENGINEER
403 Los Angeles County Engineering Bldg.

Do not extend this side of this line.

Note: Any Additions or Changes on This Sheet Must be Made or Circled in Red Ink With Date and Name of Person Making Change.

Notes Ck'd by	Survey of L.A. Co. Prec. 3rd Level Net
Map No.	JN 03d 02 Tape Std °F
Office Work	Surveyed by W J Voge
Checked	Notes Voge Date 10-27-65
Date	Indexed C. J. GALLI

F. B. 3707 PG. 37

Ft.

BM 1-11
Colima Rd. & Whittier Blvd, 100'± S of ℄ int on Colima Rd, 34.0' W. of E curb of Colima Rd, & 63.2' S of S. curb line of Whittier Blvd, a L.A.Co Sur 2½" brass button cap mon, marked BM 1-11 RE 329 1951, - dn 13" in well & cover marked COUNTY SURVEYOR MONUMENT

B.M. 1-11 Not recovered. New conc. pavement 22-oct-70 JBR

NOTE Set B.M. 1-11D. N.W. ly Cor this intersection

See F.B. 3707-38 22 oct 70 JBR

Note: Any Additions or Changes on This Sheet Must be Made or Circled in Red ink With Date and Name of Person Making Change.

PLEASE RETURN TO
LOS ANGELES COUNTY ENGINEER
403 Los Angeles County Engineering Bldg.
Do not extend this side of this line.

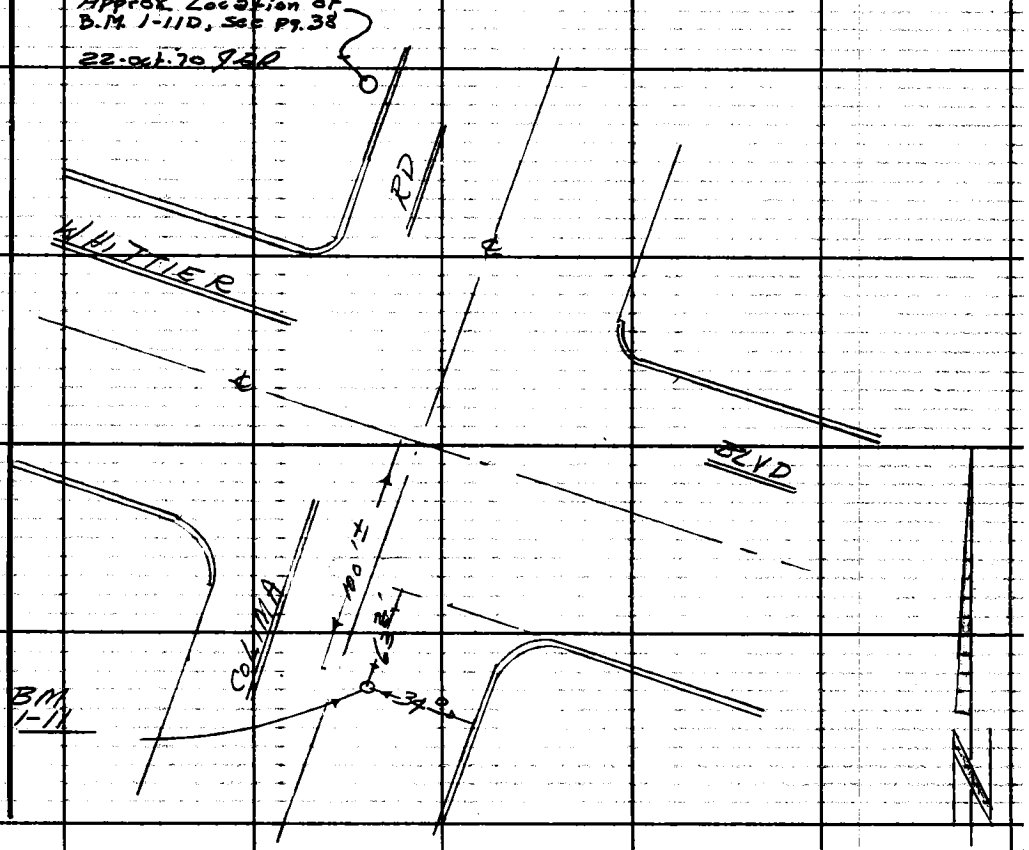

76F309S CE #310 8-62

F. B. 3707 Pg. 38

B.M. 1-11D CITY OF WHITTIER,

COLIMA RD. & WHITTIER BLV'D. N.W.'LY COR

138.5 Ft. North'ly from the approx. ℄ of Whittier Blvd. 71.8 Ft. North'ly, along the west'ly curb of Colima Rd., from the North'ly end of the curb return 45:/48:! Ft. West'ly from the approx. ℄ of Colima Rd. 1.2 Ft. west'ly from the west'ly curb of Colima Rd. 6.4 Ft. East'ly from the west'ly edge of a conc. Side walk.

SET: A 2½" brass COUNTY ENGINEER disc, with a threaded stem, stamped "B.M. 1-11D 1970 R.E. 5869". Flush with the top of the conc. cover over a Flood Control Inlet box, and over the most south'ly retaining wall of the conc. box.

RECOVERED APRIL 4, 1975 G.E.D.

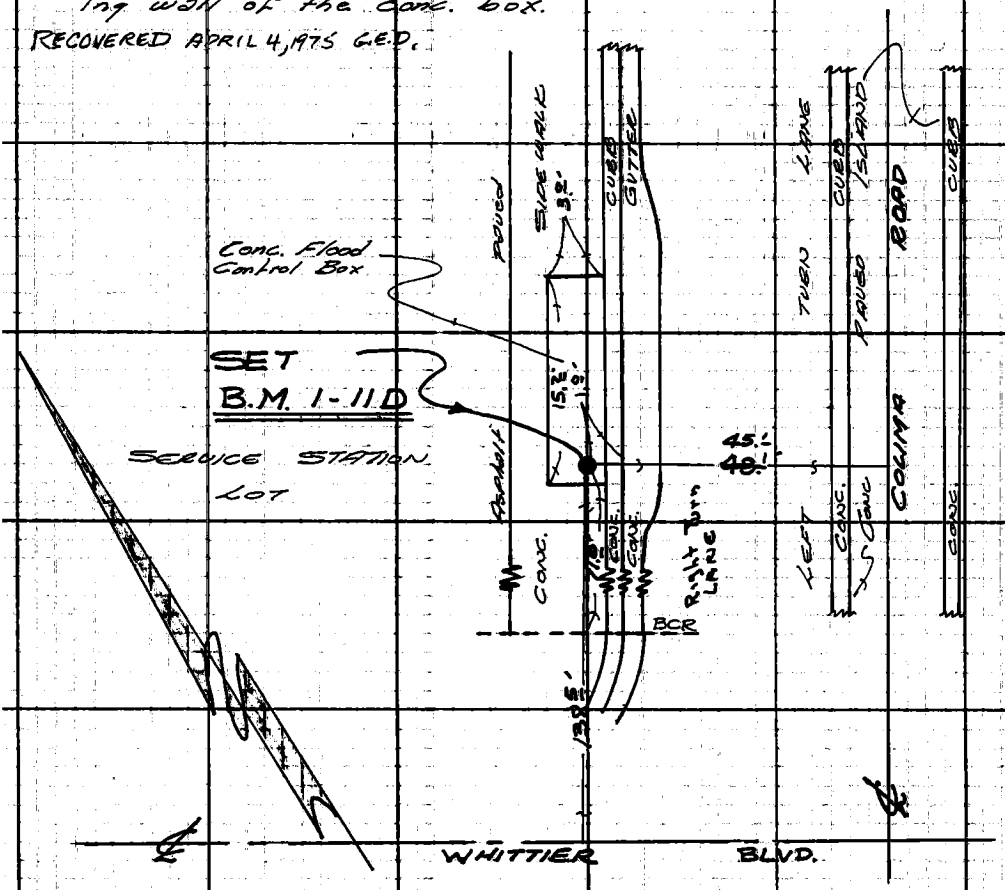

PLEASE RETURN TO
LOS ANGELES COUNTY ENGINEER
403 LOS ANGELES COUNTY ENGINEERING BLDG.

Do not extend this side of this line.

Note: Any Additions or Changes on This Sheet Must be Made or Circled in Red Ink With Date and Name of Person Making Change.

Notes Ck'd by	Survey of L.A.Co. Precise Level Net
Map No.	JN 030102 Tape Std °F
Office Work	Surveyed by W.J. Voge
Checked	Notes Voge Date 10-2765
Date	Indexed C. J. GALLI

F. B. 3707 PG. 39

Fd.

BM 1-11A

BM description ok on 10-27-69 per FB 2858-11. W. Voge

Recovered per description F.B. 2858-11 " " 22 Oct. 70 JBK

4-4-75 G.E. FREIER

Note: Any Additions or Changes on This Sheet Must be Made or Circled in Red Ink With Date and Name of Person Making Change.

Do not extend this side of this line.

PLEASE RETURN TO
LOS ANGELES COUNTY ENGINEER
403 Los Angeles County Engineering Bldg.

76F309S CE #310 6-62

Notes Ck'd by		Survey of LA Co. Precise Level Net	F. B. 3707 PG. 41
Map No.		JN 0301.02 Tape Std °F	
Office Work		Surveyed by W J Voge	
Checked		Notes Voge Date 10-27-65	
Date		Indexed C. J. GALLI	

Set

BM 1-11C

Whittier Blvd (Service Road) & Ben Hur Ave, N.W. Cor, 15± 'W. of W. end curb ret, in S.W. Cor of Conc. catch basin, a L.A. Co. Engr. 2½" brass button, cap, marked 1-11C 1965 RE 5869 (flush)

Recovered per description 22. oct. 70 JSR
" " 4-22-75 G.E. DREIER

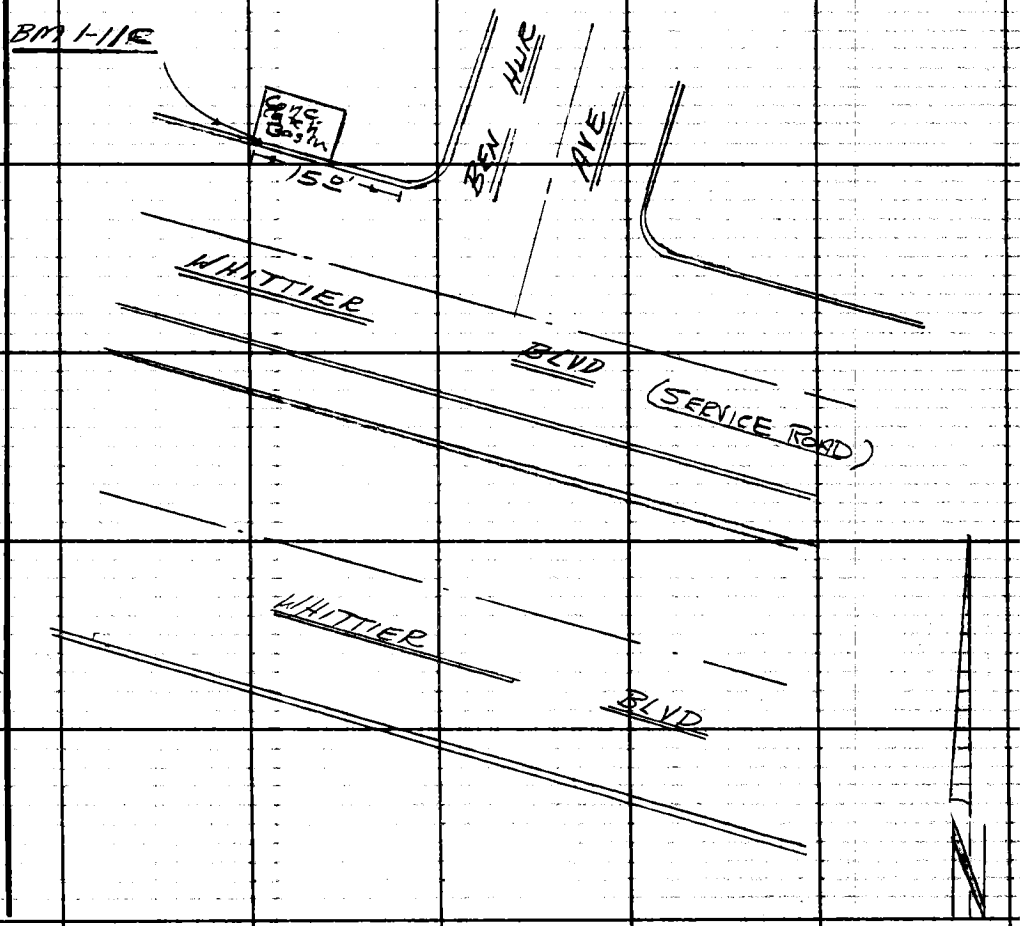

Note: Any Additions or Changes on This Sheet Must be Made or Circled in Red Ink With Date and Name of Person Making Change.

Do not extend this side of this line.

PLEASE RETURN TO
LOS ANGELES COUNTY ENGINEER
403 Los Angeles County Engineering Bldg.

76F309S CE #310 6-62

Notes Ck'd by	Survey of LA Co Precise Level Net
Map No.	JN 0301.02 Tape Std °F
Office Work	Surveyed by W J Voge
Checked	Notes Voge Date 10-27-65
Date	Indexed C. J. GALLI

F. B. 3707 PG. 43

set

BM 1-11 B

Whittier Blvd & Ocean View Ave, 43' 'E of ℄ int. on Whittier Blvd. in center Traffic Island, OI 'S. of N. Curb, & 8.6' W. of E. end, a L.A. Co. Engr. 2½" brass button cap, marked BM 11 B 1965, (flush)

Recovered per description 22-Oct-70 [illegible]
" " " 4-22-75 G.E. DREIER

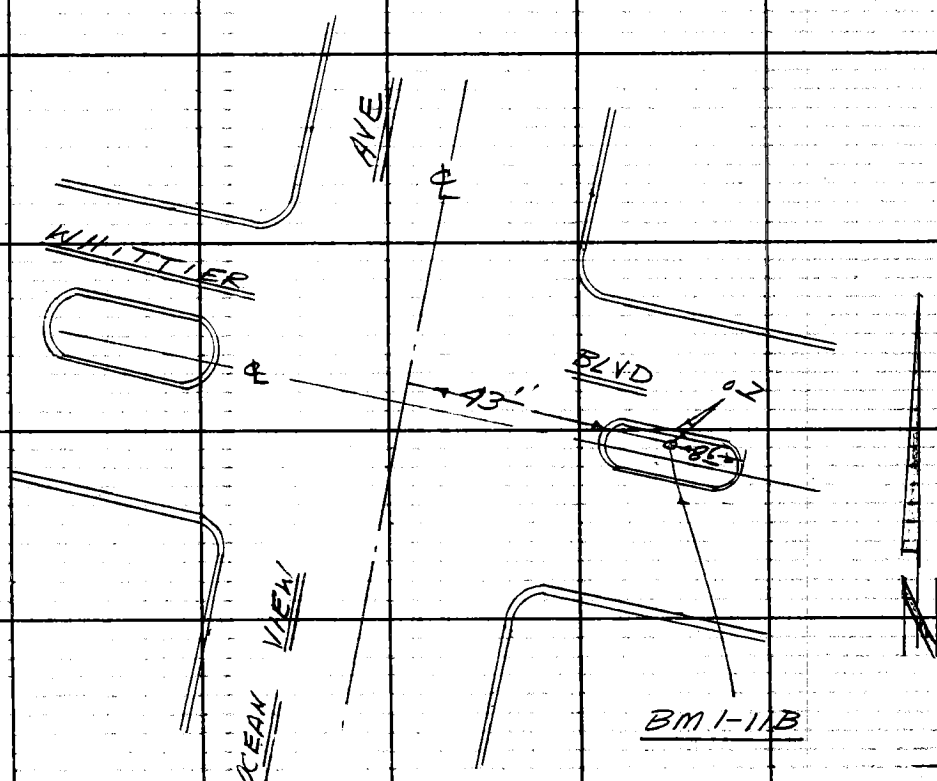

Note: Any Additions or Changes on This Sheet Must be Made or Circled in Red Ink With Date and Name of Person Making Change.

PLEASE RETURN TO
LOS ANGELES COUNTY ENGINEER
403 LOS ANGELES COUNTY ENGINEERING BLDG.
Do not extend this side of this line.

76F309S CE #310 6-62

Notes Ck'd by	Survey of LA G. Precise Lev. Net
Map No.	JN 030122 Tape Std °F
Office Work	Surveyed by K.J. Voge
Checked	Notes Voge Date 10-27-65
Date	Indexed G. J. GALLI

F. B. 3707 PG. 45

FD.

BM 1-12A

BM description O.K. on 10-27-65, per FB 2858-12. (W. Voge)

Recovered per description F.B. 2858-12 22-Oct-70 JLR

" " " " " 4-22-76 G.E.DREIER

Note: Any Additions or Changes on This Sheet Must be Made or Circled in Red Ink With Date and Name of Person Making Change.

PLEASE RETURN TO
LOS ANGELES COUNTY ENGINEER
403 Los Angeles County Engineering Bldg.
Do not extend this side of this line.

76F309S CE #310 6-62

Notes Ck'd by	Survey of LA Co. Precise Level Net
Map No.	JN 0301.02 Tape Std °F
Office Work	Surveyed by W J Voge
Checked	Notes Voge Date 10-27-65
Date	Indexed G. J. GALLI

F. B. 3707 PG. 47

Fd.

BM 1-12B

Whittier Blvd. & Barton Rd. S.W. cor., 18 3/4' W. of W. end curb return, in N W cor of conc catch basin, 0.5' S. of S. curb, a 2 1/4" Div. of Hwy. brass disk, flush.

Recovered per description 22-Oct-70 JDR
" " " 4-24-75 G.E. DREIER

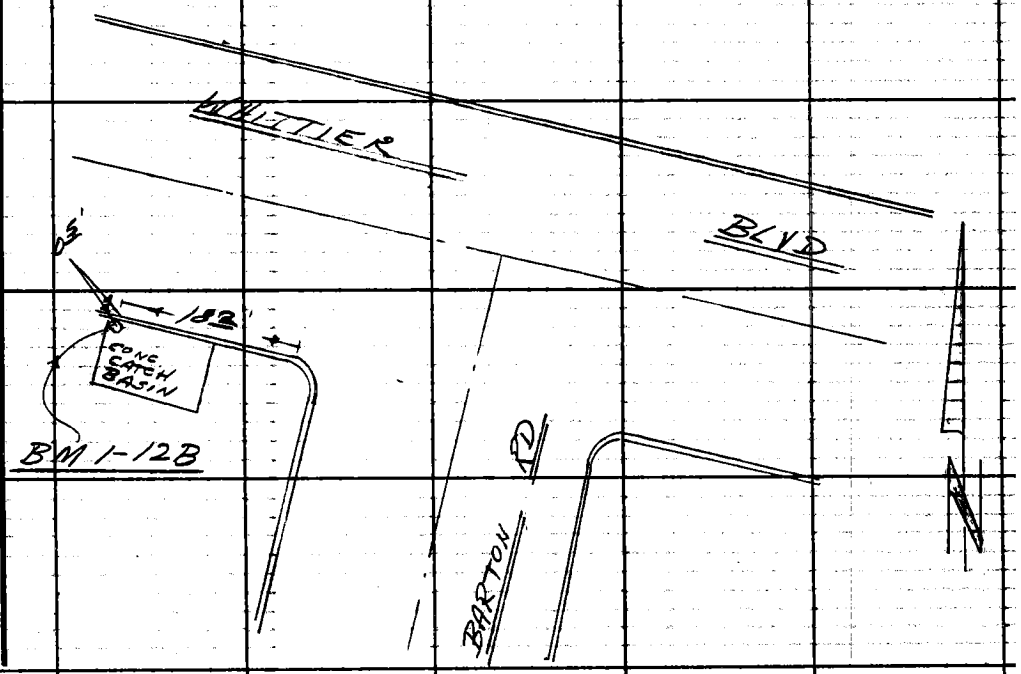

Note: Any Additions or Changes on This Sheet Must be Made or Circled in Red Ink With Date and Name of Person Making Change.

PLEASE RETURN TO
LOS ANGELES COUNTY ENGINEER
403 LOS ANGELES COUNTY ENGINEERING BLDG.
Do not extend this side of this line.

76F309S CE #310 6-62

Notes Ck'd by		Survey of AAG Precise Level Net	F. B. 3707 Pg. 49
Map No.		JN 030162 Tape	Std °F
Office Work		Surveyed by W. J. Voge	
Checked		Notes Voge Date 10-27-65	
Date		Indexed C. J. GALLI	

Fd

BM 1-13A

Painter Ave & 1st Alley S. of Whittier Blvd, ℄ int. 1188'S. of S. curb line of Whittier Blvd. & 40' W. of E. curb line of Painter Ave. a L.A. Co. Surveyor 2½" brass cap mon. marked RE 63, dn. 9" in well and cover marked COUNTY SURVEYOR MONUMENT

B.M. 1-13A Not recovered, new paving in this area. Set B.M. 1-13B, See F.B. 3707-50. 23-oct-70 J.D.R.

Note: Any Additions or Changes on This Sheet Must be Made or Circled in Red Ink With Date and Name of Person Making Change.

PLEASE RETURN TO
LOS ANGELES COUNTY ENGINEER
403 Los Angeles County Engineering Bldg.

Do not extend this side of this line.

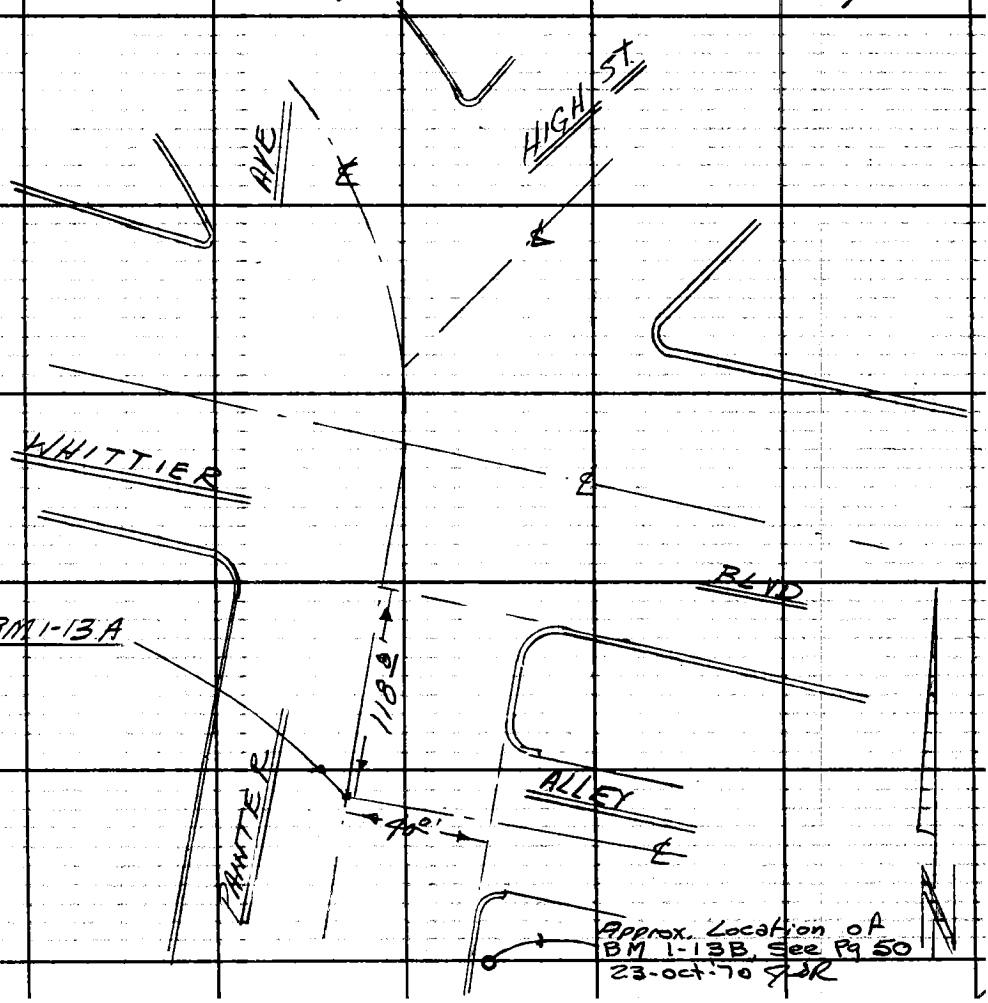

76F3093 CE #310 6-62

F. B. 3707 Pg. 50

B.M. 1-13B CITY OF WHITTIER

PAINTER AVE. & 180.0± Southʼly from WHITTIER BLVD. 187.8± Ft. Southʼly from the approx. ℄ of Whittier Blvd & 147.8± Ft. Southʼly from the southʼly curb of Whittier Blvd. (Both measured along the Eastʼly curb of Painter Ave.) 41.2± Ft. Eastʼly from the approx. ℄ of Painter Ave. 26.0± Ft. Southʼly from the approx. ℄ of an alley. 38.1 Ft. Swʼly from PP No. W1165IY. 0.2± Ft. Eastʼly from the Eastʼly curb of Painter Ave.

SET: A 2½" brass COUNTY ENGINEER B.M. disc, stamped "BM 1-13B 1970 R.E. 5869". Down 7" below the curb and protected by a cast iron cover which is flush with the curb and in a 15" x 15" Conc. pad.

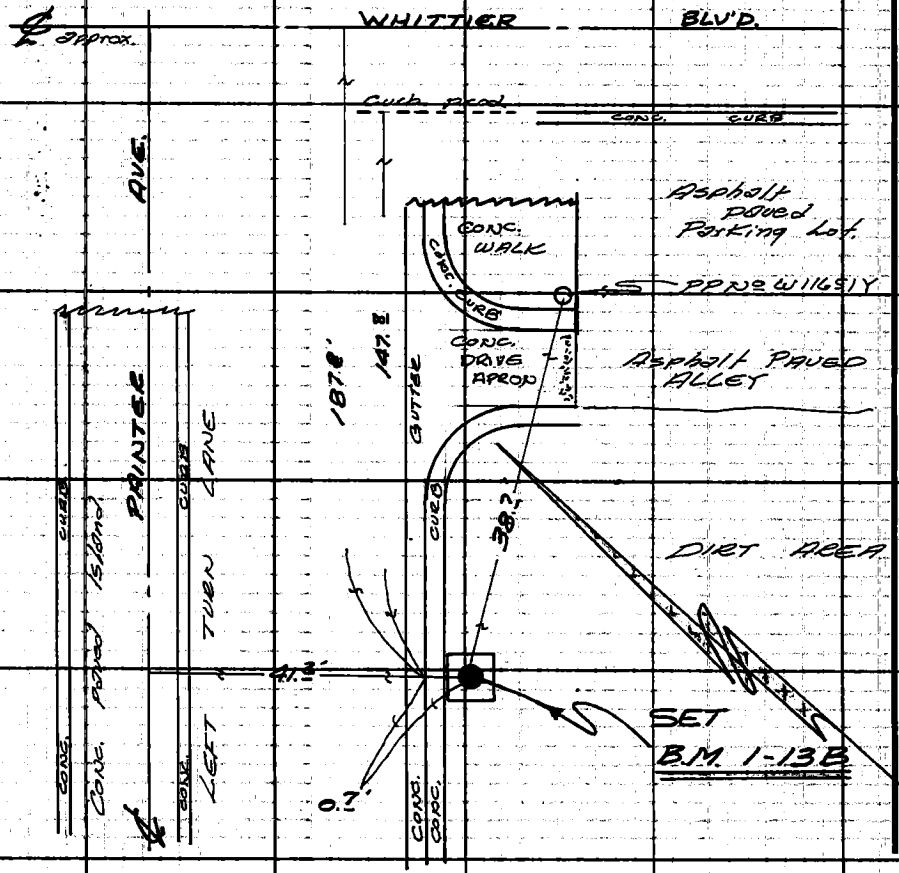

RECOVERED 4-22-75 S.E.D.

LOS ANGELES COUNTY ENGINEER
403 Los Angeles County Engineering Bldg.
PLEASE RETURN TO

Note: Any Additions or Changes on This Sheet Must be Made or Circled in Red Ink With Date and Name of Person Making Change.

Do not extend this side of this line.

Notes Ck'd by	Survey of LA Co. Precise Level Net
Map No.	JN 0301.02 Tape Std °F
Office Work	Surveyed by W J Voge
Checked	Notes Voge Date 10-27-65
Date	Indexed G. J. GALLI

F. B. 3707 PG. 51

Ft.

BM 1-14 A

BM description o.k. per FB 2858-13 on 10-27-65 (W Voge)

Recovered per description F.B. 2858-13 23-oct-70 [illegible]

" " " " " 4-22-75 G.E. DREIER

Note: Any Additions or Changes on This Sheet Must be Made or Circled in Red Ink With Date and Name of Person Making Change.

PLEASE RETURN TO
LOS ANGELES COUNTY ENGINEER
403 LOS ANGELES COUNTY ENGINEERING BLDG.

Do not extend this side of this line.

76F309S CE #310 6-62

Notes Ck'd by	Survey of LA G Precise Level Net
Map No.	JN 030102 Tape Std °F
Office Work	Surveyed by W.J Voge
Checked	Notes Voge Date 10-27-65
Date	Indexed C. J. GALLI

F. B. 3707 PG. 53

Fd.

BM 1-14 AB

BM description o.k. on 10-27-65 per FB 2858-13. (W. Voge)

Recovered per description F.B. 2858-13 23 Oct. 70 J.L.R.

" " " " " 4-22-75 G.E. DREIER

Note: Any Additions or Changes on This Sheet Must be Made or Circled in Red Ink With Date and Name of Person Making Change.

Do not extend this side of this line.

PLEASE RETURN TO
LOS ANGELES COUNTY ENGINEER
403 Los Angeles County Engineering Bldg.

16F309S CE #310 6-62

Notes Ck'd by		Survey of 4th Co Precise Level Net	F. B. 3707 Pg. 55
Map No.		JN 23010R Tape	Std °F
Office Work		Surveyed by W. J. Voge	
Checked		Notes Voge Date 11-2-65	
Date		Indexed C. J. GALLI	

EL

BM 1-14-C

BM description o.k. on 11-2-65, per FB 2858-14 W. Voge

Recovered per description F.B. 2858-14 23-oct-70 JDR

" " " " " 4-22-75 G.E

Note: Any Additions or Changes on This Sheet Must be Made or Circled in Red Ink With Date and Name of Person Making Change.

PLEASE RETURN TO
LOS ANGELES COUNTY ENGINEER
403 LOS ANGELES COUNTY ENGINEERING BLDG.

Do not extend this side of this line.

76F3095 CE #310 6-62

Notes Ck'd by	Survey of SAG Precise Level Net
Map No.	JN 030102 Tape Std °F
Office Work	Surveyed by W J Voge
Checked	Notes Voge Date 11-2-65
Date	Indexed G. J. GALLI

F. B. 3707 PG. 57

Rd

BM 1-15

BM description o.k. on 11-2-65, per FB 1202-20. W. Voge

Recovered per description 26-Oct-70 JSK

Set B.M. 1-15B, See F.B. 3707-58 26-Oct-70 JSK

RECOVERED B.M. 1-15 PER F.B. 1202-20 4-22-75 G.E. DREIER

Note: Any Additions or Changes on This Sheet Must be Made or Circled in Red Ink With Date and Name of Person Making Change.

PLEASE RETURN TO
LOS ANGELES COUNTY ENGINEER
403 LOS ANGELES COUNTY ENGINEERING BLDG.

Do not extend this side of this line.

76F3095 CE #3110 6-62

F. B. 3707 PG. 58

B.M. 1-15B CITY OF WHITTIER

SORENSEN AVE. & WHITTIER BLVD. S.E'ly Cor.

66.0 Ft. West'ly from the approx. ℄ of Whittier Blvd., to the South 20.2 Ft. South'ly from the approx. ℄ of Sorensen Ave. 114.2 Ft. S.E'ly from B.M. 1-15 (F.B. 1202-20). 97.0 Ft. East'ly from PP No 1752305E. 71.2 Ft. North'ly from the corner of a 12' high Chain link fence around a Stake of Calif. Boys Home. 0.7 Ft. back of the curb.

SET: A 2½" brass COUNTY ENGINEER B.M. disc, stamped "B.M. 1-15B 1970 L.E. 5869". Down 7" below the top of the curb and protected by a cast iron cover, which is flush with the curb and in a 15" X 15" conc. pad.

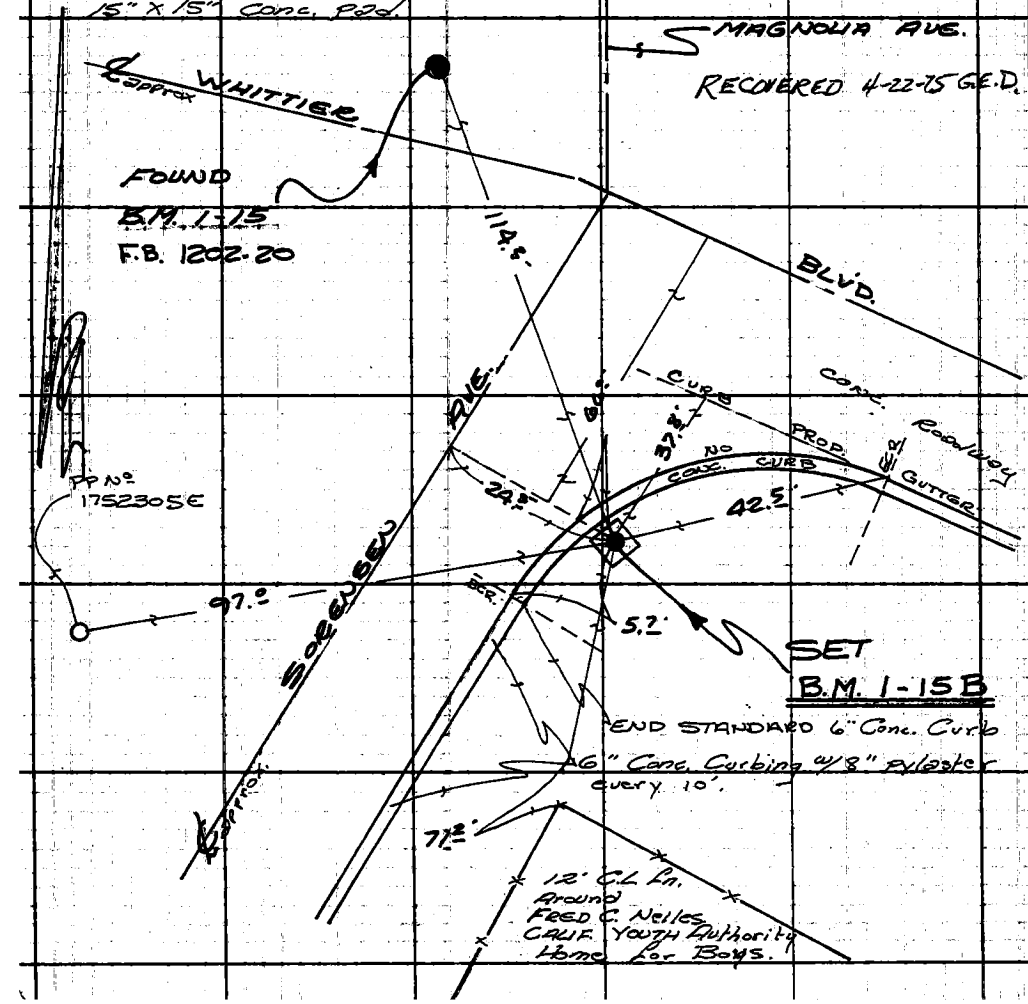

PLEASE RETURN TO
LOS ANGELES COUNTY ENGINEER
403 LOS ANGELES COUNTY ENGINEERING BLDG.
Do not extend this side of this line.

Note: Any Additions or Changes on This Sheet Must be Made or Circled in Red Ink With Date and Name of Person Making Change.

Notes Ck'd by	Survey of LACo Precise Level Net
Map No.	JN 03d 02 Tape Std °F
Office Work	Surveyed by W J Voge
Checked	Notes Voge Date 11-2-65
Date	Indexed C. J. GALLI

F. B. 3707 PG. 59

Ed

BM 1-15A

BM description o.k. on 11-2-65, per FB 2858-15 W Voge

Recovered per description F.B. 28-58-15 26 Oct 70 JDR

" " " " " 4-22-75 G.E. DREIER

Note: Any Additions or Changes on This Sheet Must be Made or Circled in Red Ink With Date and Name of Person Making Change.

Do not extend this side of this line.

PLEASE RETURN TO
LOS ANGELES COUNTY ENGINEER
403 Los Angeles County Engineering Bldg.

76F3095 CE #3 10 6-62

Notes Ck'd by		Survey of L.A. Co. Precise Level Net	F. B 3707 Pg. 61
Map No.		JN 03012 Tape Std °F	
Office Work		Surveyed by K. J. Yoge	
Checked		Notes Yoge Date 11-2-65	
Date		Indexed C. J. GALLI	

FD

BM I-16

BM description O.K. on 11-2-65, per FB 1202-21. K.J. Yoge

Recovered per description F.B. 1202-2 " " 26-Oct-70 J.OR

" " " " 4-22-75 G.E.DREIER

Note: Any Additions or Changes on This Sheet Must be Made or Circled in Red Ink With Date and Name of Person Making Change.

Do not extend this side of this line.

PLEASE RETURN TO
LOS ANGELES COUNTY ENGINEER
403 LOS ANGELES COUNTY ENGINEERING BLDG.

76F309S CE #310 6-62

Notes Ck'd by		Survey of 4th G. Precise Level Net	F. B. 3707 Pg. 63
Map No.		JN 0301.02 Tape	Std °F
Office Work		Surveyed by W J Voge	
Checked		Notes Voge	Date 11-2-65
Date		Indexed G. J. GALLI	

Fd.

BM 1-16A

BM description O.K. on 11-2-65 per FB 2858-16. W. Voge

B.M. 1-16A Not recovered. Probably destroyed during Construction of a new bridge 26-Oct-70 JDR

Note: Any Additions or Changes on This Sheet Must be Made or Circled in Red Ink With Date and Name of Person Making Change.

Do not extend this side of this line.

PLEASE RETURN TO
LOS ANGELES COUNTY ENGINEER
403 Los Angeles County Engineering Bldg.

76F3095 CE #310 8-62

Notes Ck'd by	Survey of LA Co. Precise Level Net	F. B. 3707 PG. 65
Map No.	JN 030102 Tape Std °F	
Office Work	Surveyed by W J Voge	
Checked	Notes Voge C. J. GALLI Date 11-2-65	
Date	Indexed	

Fd,

BM 1-16B

BM description o.k. on 11-2-65, per FB 2858-16. W Voge

B.M. 1-16B Not recovered. Probably destroyed by new bridge construction. Found L.A. Co. Flood Control disc and designated it B.M. 1-16C. See Below 26-oct-70 [illegible]

B.M. 1-16C Los Angeles Co. Area. Whittier Blvd. @ Bridge No 5306, over San Gabriel River Channel

46.6 ft. North'ly from the approx. ℄ of Whittier Blvd. 121.2 ft. west'ly from the S.P.R.R. tracks, bride over Whittier Blvd. 192.0 ft. East'ly from the approx. center of the San Gabriel River channel. 0.5 ft. west'ly from the East'ly end of the bridge, (No 5306). 4.5 ft. North'ly from the South'ly edge of the conc. walk, along the North'ly side of the bridge. 1.0 higher than the roadway.

FOUND: A 2" brass L.A. Co. Flood Control District B.M. disc, stamped "B.M. 078-00010 1968". Flush with the Conc. walk way along the north'ly side of the bridge, and over the ~~west~~ East'ly Conc. abuttment. RECOVERED 4-22-75 G.E.D.

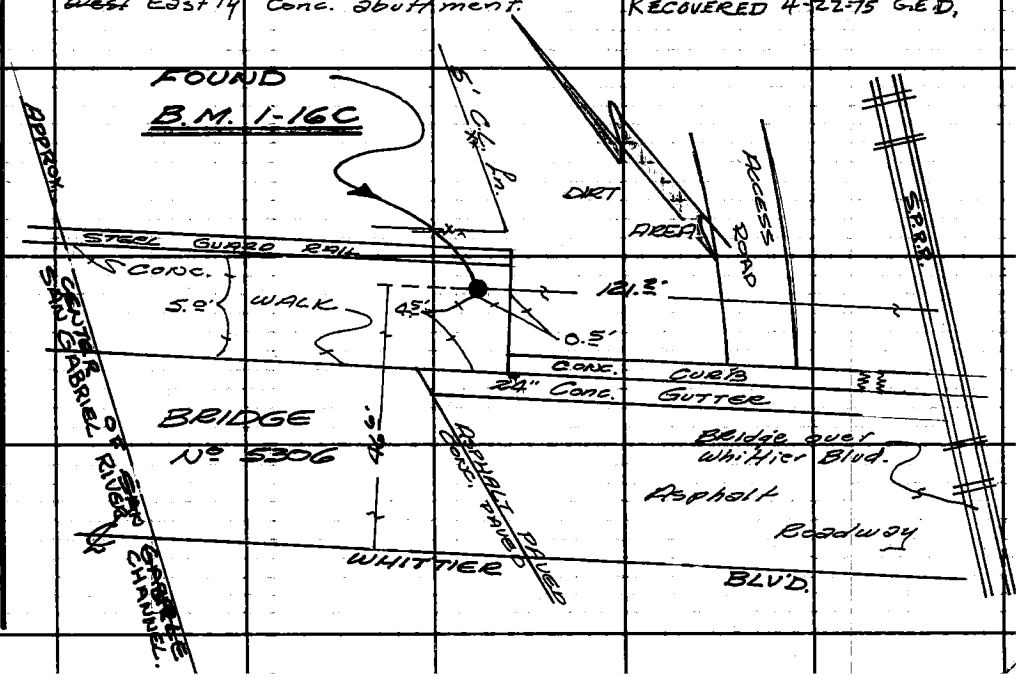

Note: Any Additions or Changes on This Sheet Must be Made or Circled in Red Ink With Date and Name of Person Making Change.

PLEASE RETURN TO
LOS ANGELES COUNTY ENGINEER
403 Los Angeles County Engineering Bldg.
Do not extend this side of this line.

76F309S CE #310 6-62

Notes Ck'd by	Survey of L.A.Co Precise level Net
Map No.	JN 030102 Tape Std °F
Office Work	Surveyed by W. J. VOGE
Checked	Notes VOGE Date 11-2-65
Date	Indexed C. J. GALLI

F. B. 3707 PG. 67

Ed

BM 1-17

W/Whittier Blvd & Durfee Ave, 160'± N. to Alley, & int, 15Q' S. of N. Curb line of Alley, & 30.5' E. of W. Curb line of Durfee Ave, a County Surveyor 2½" brass cap mon, marked RE 329, dn 10" in well & cover marked COUNTY SURVEYOR MONUMENT.

OK 11-16-70 G.E.D.
RECOVERED 4-22-75 G.E.D.

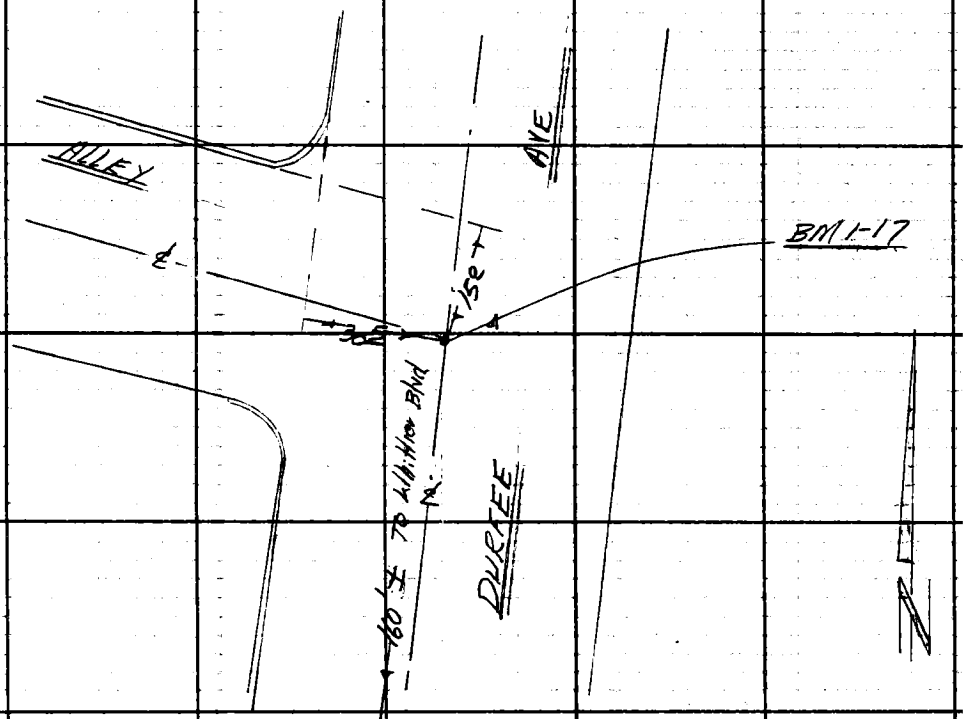

Note: Any Additions or Changes on This Sheet Must be Made or Circled in Red Ink With Date and Name of Person Making Change.

Do not extend this side of this line.

PLEASE RETURN TO
LOS ANGELES COUNTY ENGINEER
403 Los Angeles County Engineering Bldg.

76F3095 CE #310 6-62

Notes Ck'd by	Survey of LACO Precise Level Net	F. B. 3707 PG. 69
Map No.	JN 0301.02 Tape Std °F	
Office Work	Surveyed by W J Voge	
Checked	Notes Voge Date 11-2-65	
Date	Indexed C. J. GALLI	

Fd

BM 1-18

Beverly Rd & Durfee Ave. N.E Cor, 33.5' S. of P.P.#1243650E 27.5' W. of P.P.#1243660E, & 15.7' SW. of Steel Sign post, a County Surveyor, 4" brass disc, marked EL MONTE C-12 1948 RE 329 dn. 10" in Well & Cover marked COUNTY SURVEYOR MONUMENT

OK 11-23-70 G.E.D.
RECOVERED 4-22-75 G.E.D.

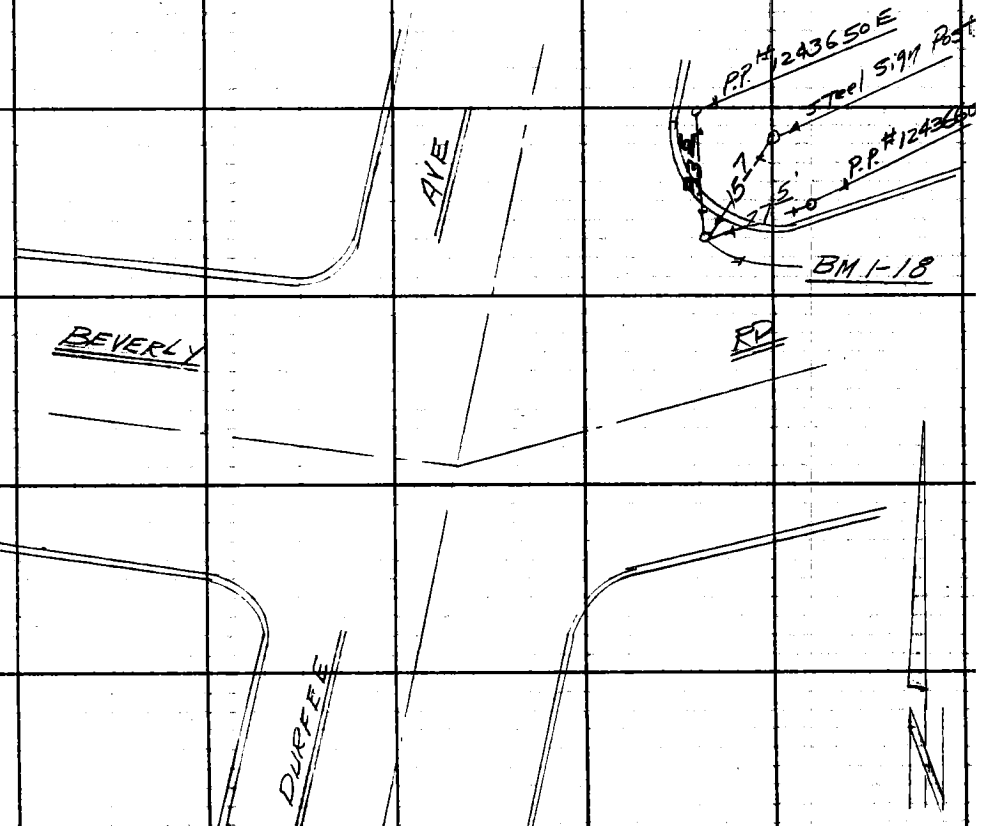

Note: Any Additions or Changes on This Sheet Must be Made or Circled in Red Ink With Date and Name of Person Making Change.

PLEASE RETURN TO
LOS ANGELES COUNTY ENGINEER
403 LOS ANGELES COUNTY ENGINEERING BLDG.
Do not extend this side of this line.

76F309S CE #310 6-62

Notes Ck'd by	Survey of L.A. Co. Precise Level Net
Map No.	JN 0301.02 Tape Std °F
Office Work	Surveyed by W J Voge
Checked	Notes Voge Date 11-2-65
Date	Indexed C. J. GALLI

F. B. 3707 PG. 71

Fd.

BM 1-18A

Beverly Blvd & Durfee Ave, & int. 20± W. of E. curb of Durfee Ave, & 40± S. of N. curb line of Beverly Blvd., a L.A. Co. Rd. Dept. 2" brass cap mon., marked 1954, dn. 10" in well & cover marked L.A. CO. ROAD DEPT.

OK 11-23-70 G.E.D

NOTE:- THIS B.M. IS SAME MONUMENT AS B.M. 51-12 PER F.B. 2408-18 (G.E.Dreier 11-24-70)

RECOVERED 4-22-75 G.E.D

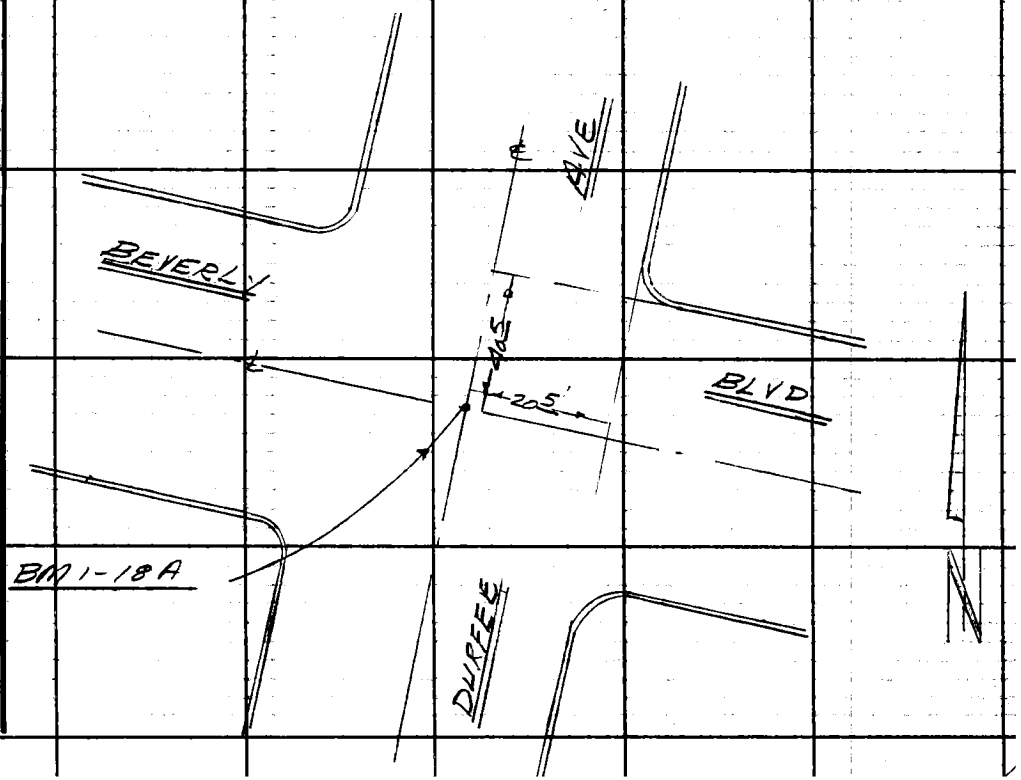

Note: Any Additions or Changes on This Sheet Must be Made or Circled in Red Ink With Date and Name of Person Making Change.

Do not extend this side of this line.

PLEASE RETURN TO
LOS ANGELES COUNTY ENGINEER
403 LOS ANGELES COUNTY ENGINEERING BLDG.

76F3095 CE #310 6-62

Notes Ck'd by	Survey of LA Co Precise Level Net F. B. 3707 PG. 73
Map No.	JN 030/02 Tape Std °F
Office Work	Surveyed by W J Voge
Checked	Notes Voge Date 11-4-65
Date	Indexed W. J. GALLI

Fd.

BM 1-19

Durfee Ave & Isora ST, 23' N. of the S. curb line of Isora St, & 20' E. of the W. curb line of Durfee Ave, a 2" brass Road Dept mon., Marked County L.A. Road, dn 7" in Well & cover Marked L.A. COUNTY ROAD DEPT.

Recovered per description 26-oct-70 JBR
4-22-75 G.E.DREIER

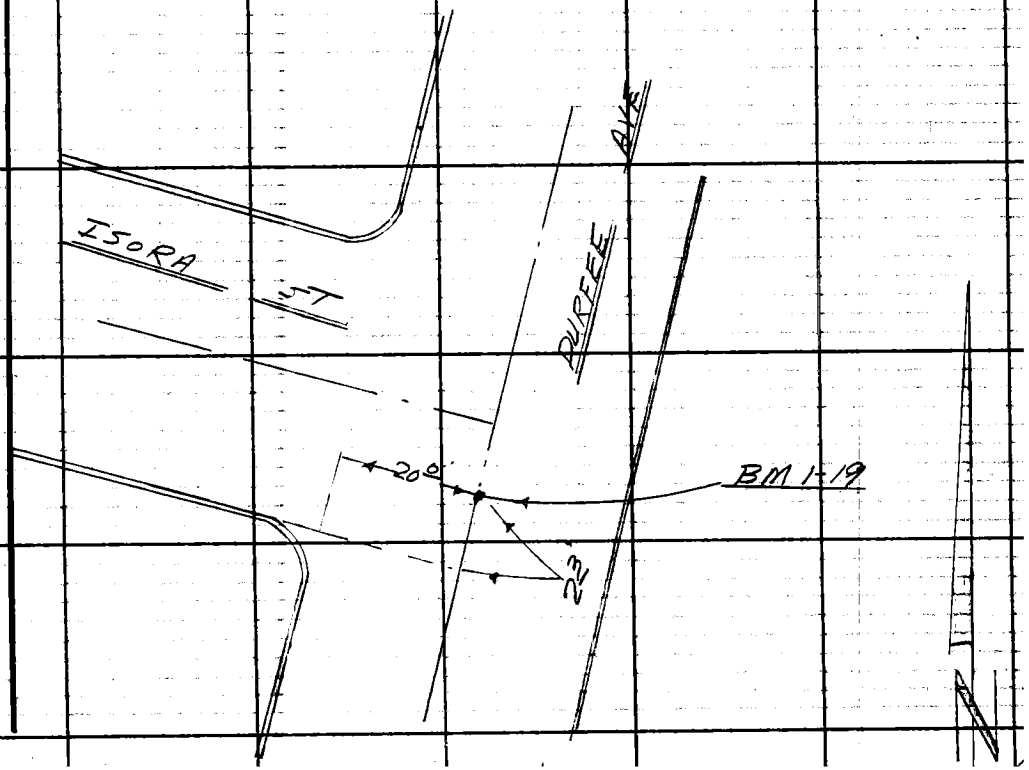

Note: Any Additions or Changes on This Sheet Must be Made or Circled in Red Ink With Date and Name of Person Making Change.

Do not extend this side of this line.

PLEASE RETURN TO
LOS ANGELES COUNTY ENGINEER
403 Los Angeles County Engineering Bldg.

76F3095 CE #810 6-62

F. B. 3707 PG. 74

B.M. 1-19A CITY OF PICO RIVERA

DURFEE AVE. & KRUSE AVE. N.E.'ly Cor.
74.0 Ft. East'ly From the approx. ℄ of Durfee Ave. extended North. 96.3 Ft. North'ly From the approx. ℄ of Kruse Ave. In the S.W.'ly Conc. base of Transmission Tower № 253 D4 BTL 1.

SET: A 2½" Brass COUNTY ENGINEER disc, with a threaded stem, stamped "BM 1-19A 1970 R.E.586" Flush with the top of the S.W.'ly, Conc., leg base of Transmission Tower Stated above.

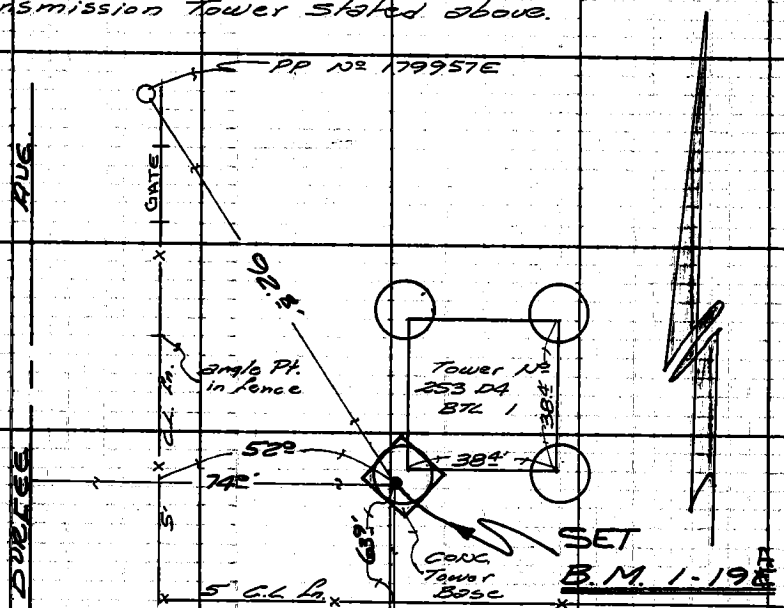

PLEASE RETURN TO
LOS ANGELES COUNTY ENGINEER
403 Los Angeles County Engineering Bldg.
Do not extend this side of this line.

Note: Any Additions or Changes on This Sheet Must be Made or Circled in Red Ink With Date and Name of Person Making Change.

RECOVERED 4-29-75

Notes Ck'd by		Survey of LA Co Precise Level Net	F. B. 3707 Pg. 75
Map No.		JN 3701.02 Tape Std °F	
Office Work		Surveyed by W.T. Voge	
Checked		Notes Voge Date 11-4-65	
Date		Indexed C. J. GALLI	

Ft.

BM 1-20A

Durfee Ave & Kruse Rd. N.E. cor under Steel Transmission Tower #253 D4 in the S.W. cor, 7± N.E of SW cor, 32± W. of S.E. cor, & 34± S.E. of N.W. Cor, a 4" brass disc set in Conc. base up 4" Marked Corps of Engineers - US Army WN 3 1949.

B.M. 1-20A Not recovered. Found fragments of the conc. but no evidence of the brass cap. Set B.M. 1-19A in the S.W. ly conc. base of same tower.

See F.B. 3707-74. 26-oct-70 [illegible]

Note: Any Additions or Changes on This Sheet Must Be Made or Circled in Red Ink With Date and Name of Person Making Change.

Do not extend this side of this line.

PLEASE RETURN TO
LOS ANGELES COUNTY ENGINEER
403 Los Angeles County Engineering Bldg.

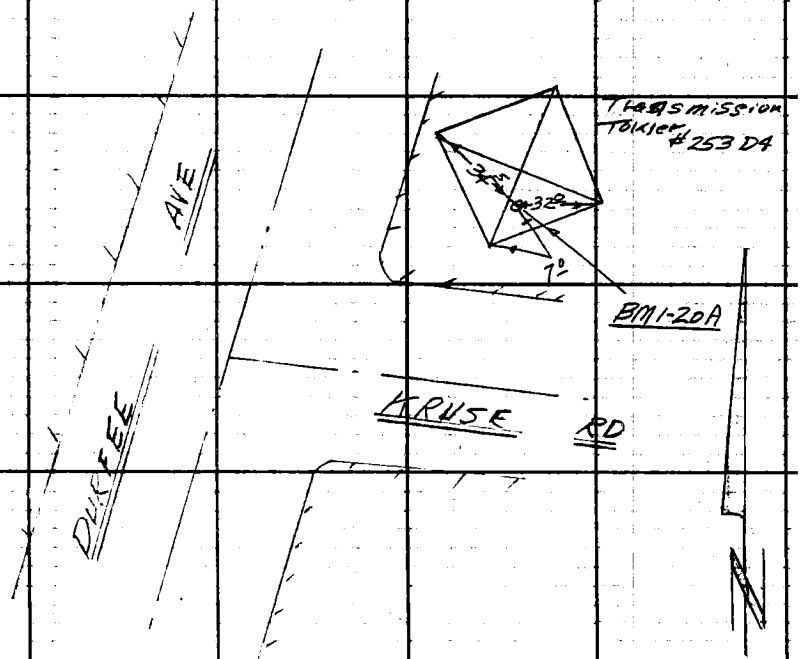

76F3095 CE #310 6-62

Notes Ck'd by	Survey of L.A. Co. Precise Levelling	F. B. 3707 Pg. 77
Map No.	JN 0301.02 Tape Std °F	
Office Work	Surveyed by W. J. Voge	
Checked	Notes Voge Date 11-4-65	
Date	Indexed J. GALLI	

Set

BM 1-20B

Rosemead Blvd & San Gabriel Blvd, 0.35 ± mi S. to Bridge #53-534, SE Cor, 0.5' N. of S. end & 0.5 E of W end, a County Engineer 2½" brass cap, marked BM 1-20B 1965 RE 5869, flush

Recovered per description " " " 26-Oct-70 4-29-75 JDR G.E. DREIER

Note: Any Additions or Changes on This Sheet Must be Made or Circled in Red Ink With Date and Name of Person Making Change.

PLEASE RETURN TO
LOS ANGELES COUNTY ENGINEER
403 LOS ANGELES COUNTY ENGINEERING BLDG.

Do not extend this side of this line.

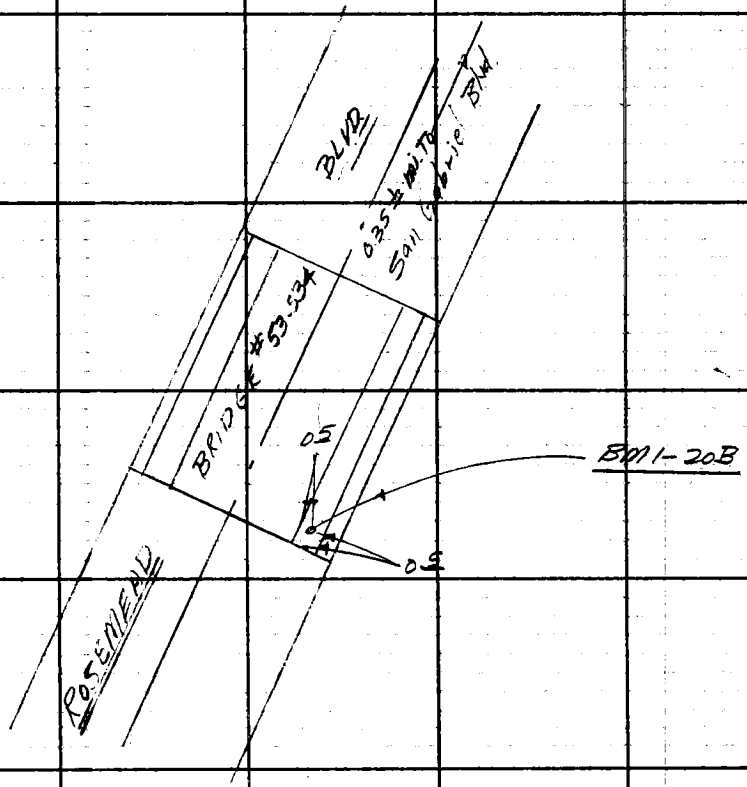

76F3095 CE #310 6-62

Notes Ck'd by	Survey of LAG Precise Level Net
Map No.	JN 0301.02 Tape Std °F
Office Work	Surveyed by W J Voge
Checked	Notes Voge Date 11-4-65
Date	Indexed G. J. GALL

F. B. 3707 PG. 79

Ed.

BM 1-22

Durfee Ave. & Siphon Rd. @ San Gabriel Blvd., N. W. 160.0'± along approx ℄ of San Gabriel Blvd., & NE 43.5' to center of So. Cal. Edison Co. Transmission Tower #105, a U.S. Geological Survey 4" brass cap set in conc. marked A 15 1922 (flush)

Recovered per description 26-oct-70 JSR
" " " 4-29-75 G.E. DREIER

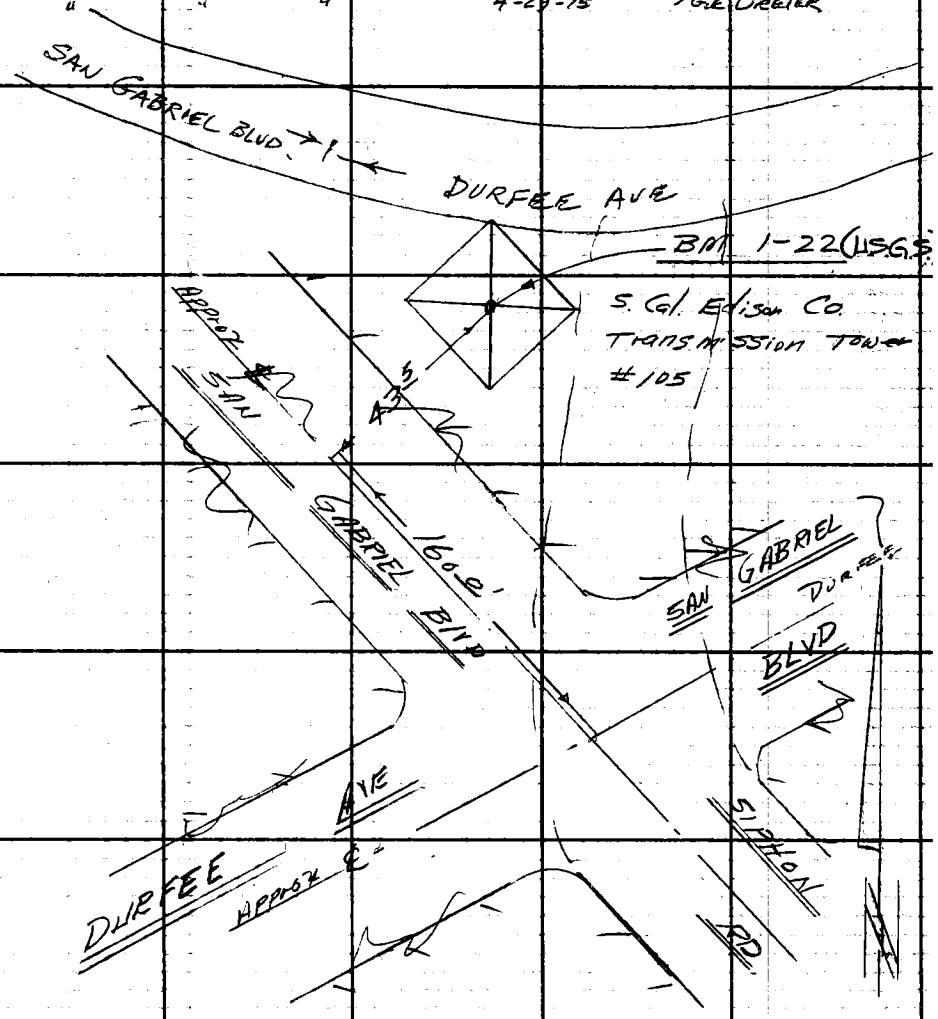

Note: Any Additions or Changes on This Sheet Must be Made or Circled in Red Ink With Date and Name of Person Making Change.

PLEASE RETURN TO
LOS ANGELES COUNTY ENGINEER
403 LOS ANGELES COUNTY ENGINEERING BLDG.

Do not extend this side of this line.

76F309S CE #310 6-62

Notes Ck'd by	Survey of L.A.C. Precise Level Net F. B. 3707 Pg. 81
Map No.	JN 2301.02 Tape Std °F
Office Work	Surveyed by W. J. Voge
Checked	Notes Voge Date
Date	Indexed C. J. GALLI

Set

BM 1-22A

San Gabriel Blvd & Lincoln Ave., 201'± S. on Lincoln Ave. & 210' E. of Lincoln Ave & to center of conc. head wall, 4'± S of the N. end, a 2½" County Engineer brass button cap set flush, marked BM 1-22A

1965 RE 5869

Recovered per description 26-oct-70 JDR
" " " 4-30-75 G.E. DREIER

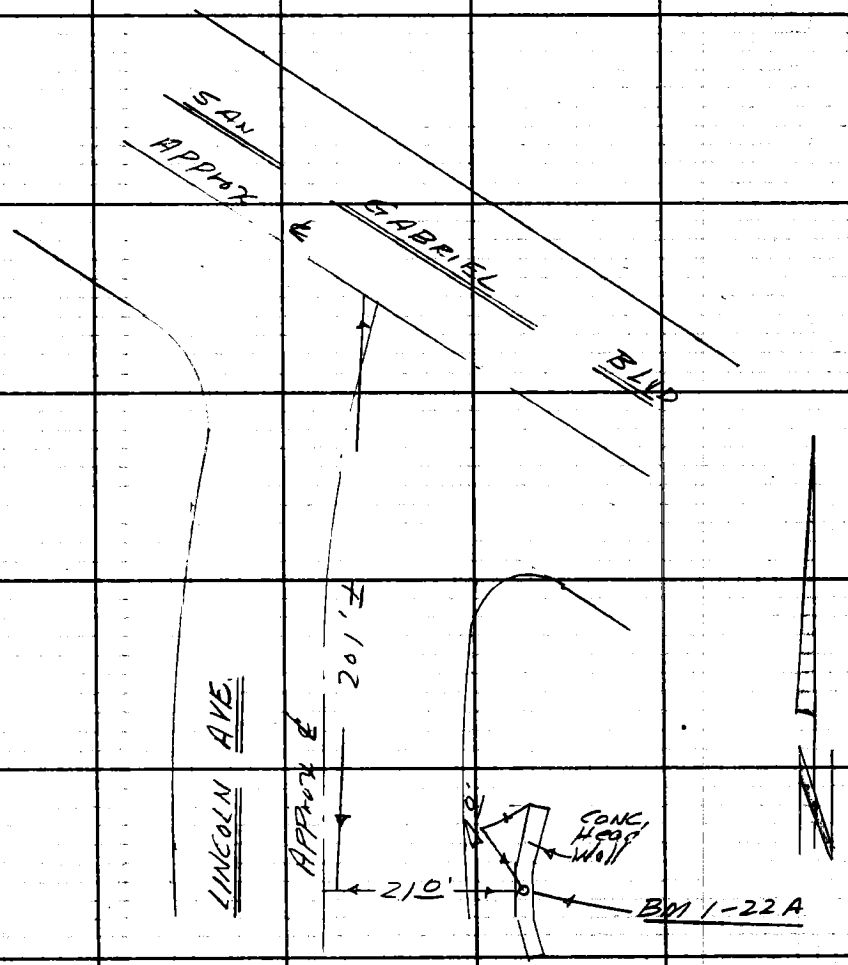

Note: Any Additions or Changes on This Sheet Must be Made or Circled in Red Ink With Date and Name of Person Making Change.

PLEASE RETURN TO
LOS ANGELES COUNTY ENGINEER
403 LOS ANGELES COUNTY ENGINEERING BLDG.
Do not extend this side of this line.

76F3095 C.E. #310 6-62

Notes Ck'd by	Survey of LA Co. Precise Level Net	F. B. 3707 PG. 83
Map No.	JN 0301.02 Tape Std °F	
Office Work	Surveyed by WJ Voge	
Checked	Notes Voge Date 11-5-65	
Date	Indexed C. J. GALLY	

Fd

BM 1-23

San Gabriel Blvd. & Arroyo Dr., ℄ int, 105.5' S.E. of S.E. cor. of Conc. culvert, 70.0' S.W. of S.W. Cor. of steel Transmission Tower #117-2, & 70.5' N.W. of S.W. cor. of steel transmission Tower #67-4, a County Surveyor 2½" brass cap mon, marked RE 329, dn. 11" in Well & Cover marked COUNTY SURVEYOR MONUMENT.

Recovered per description 26-oct-70 JDR

BM 1-22B: A 2½" brass COUNTY ENGINEER disc stamped "BM 1-22B 1970 R.E. 5869", Flush in the top of a Conc. Storm drain head wall. Disc is type with threaded stem. Additions to this page 28-oct-70 J.D. Randall

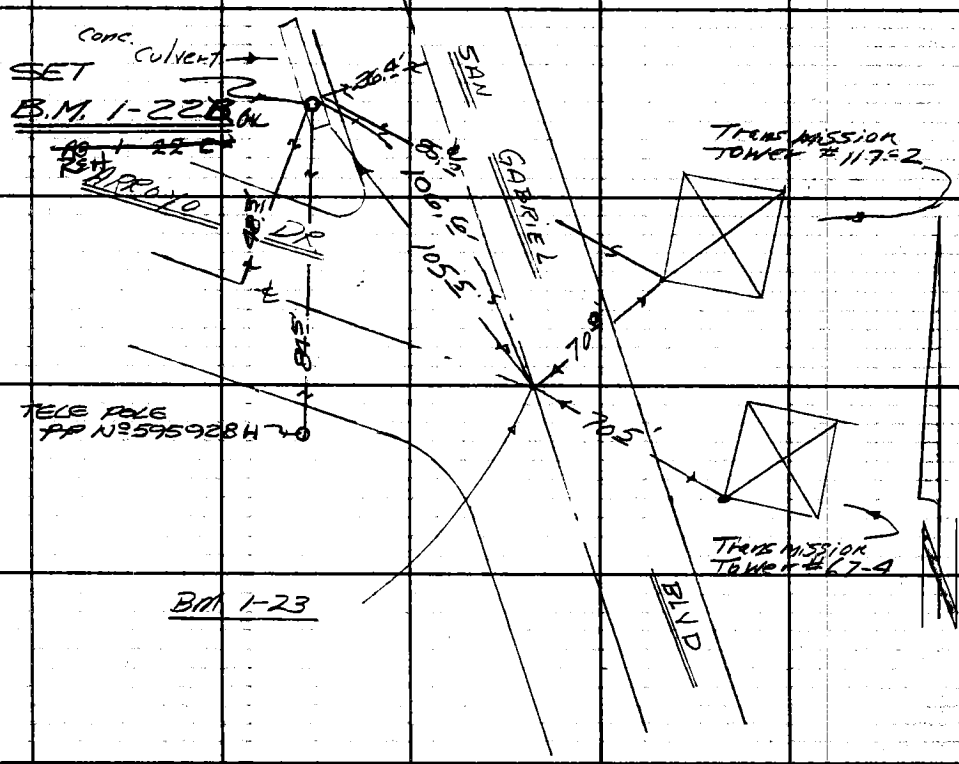

Note: Any Additions or Changes on This Sheet Must be Made or Circled in Red Ink With Date and Name of Person Making Change.

PLEASE RETURN TO
LOS ANGELES COUNTY ENGINEER
403 LOS ANGELES COUNTY ENGINEERING BLDG.
Do not extend this side of this line.

76F309S CE #310 6-62

Notes Ck'd by	Survey of A.C. Precise Level Net
Map No.	JN 03 01 02 Tape Std °F
Office Work	Surveyed by W J Yoge
Checked	Notes Yoge Date 11-5-65
Date	Indexed C. J. GALLI

F. B. 3707 Pg. 85

Ed.

BM 1-23A

BM description ok. on 11-5-65, per FB 2858-17. W.J. Yoge

B.M. 1-23A Not recovered. Street Construction in this intersection. 26-oct-70 JBE

Set B.M. 1-23B as shown below. 26-oct-70 JBE

B.M. 1-23B CITY OF ROSEMEAD

SAN GABRIEL BLVD. @ WALNUT GROVE. N.E.'ly COR.

66.0 Ft. S.E.'ly From the approx. ℄ of N. Walnut Grove Ave

48.8 Ft. N.E.'ly From the approx. ℄ of N. San Gabriel Blvd.

71.2 Ft. West'ly From PP No. 1431443E. At the South'ly end of the Curb return & 0.2 Ft. back of the Conc. walk.

SET: A 2½" brass COUNTY ENGINEER B.M. disc, stamped "B.M. 1-23B 1970 R.E. 5869". Down 7" below the top of the sidewalk & protected by a Cast iron Cover which is Flush with the sidewalk and in a 15" x 15" Conc. Pad.

REQD. 4-30-75, M.E.D.

Note: Any Additions or Changes on This Sheet Must be Made or Circled in Red Ink With Date and Name of Person Making Change.

PLEASE RETURN TO
LOS ANGELES COUNTY ENGINEER
403 Los Angeles County Engineering Bldg.
Do not extend this side of this line.

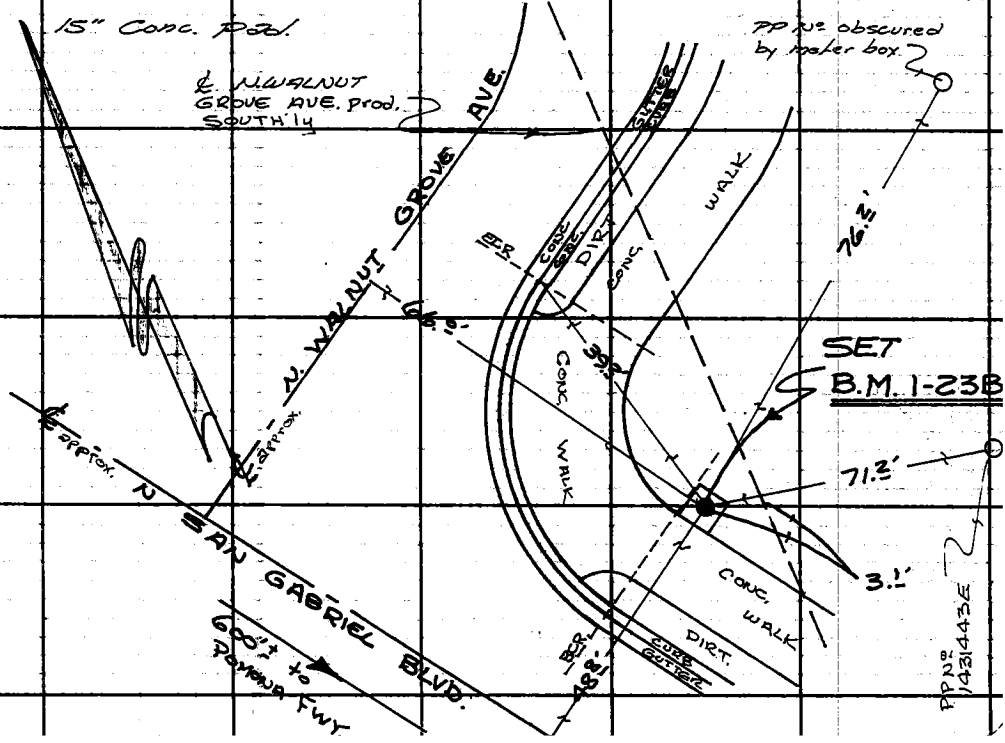

70F3095 C.E. #310 8-62

Notes Ck'd by		Survey of AG Precise Level Net	F. B. 3707 PG. 87
Map No.		JN 0301.02 Tape Std °F	
Office Work		Surveyed by W. J. Voge	
Checked		Notes Voge Date 11-5-65	
Date		Indexed C. J. GALLI	

Fd.

BM 1-24

San Gabriel Blvd & Grand View Ave, @ Mountain Vista Dr., @ approx ℄ int of San Gabriel Blvd & Grand View Ave, 20.5' NW of S.E. Curb line of Grand View & 40.5' NE of the S.W. Curb line of San Gabriel Blvd, ⊕ County Surveyor, 4" brass disc, marked EL MONTE B-7 RE 2177, dn 10" in well & cover marked COUNTY SURVEYOR MONUMENT

B.M. 1-24 Not recovered. Street Construction in this intersection has probably destroyed it.

Set B.M. 1-23C as replacement F.B. 3707-88

27-Oct-70 JBP

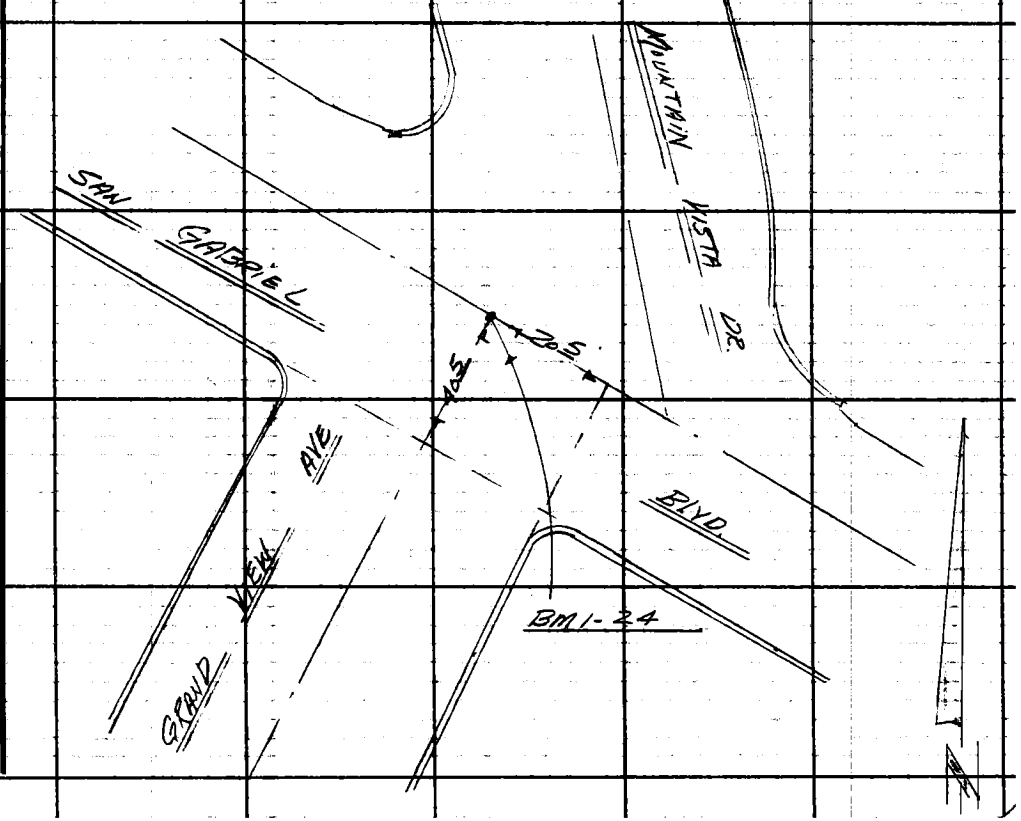

PLEASE RETURN TO
LOS ANGELES COUNTY ENGINEER
403 Los Angeles County Engineering Bldg.
Do not extend this side of this line.

Note: Any Additions or Changes on This Sheet Must be Made or Circled in Red Ink With Date and Name of Person Making Change.

76F3095 C.E. #310 6-62

F. B. 3707 Pg. 88

B.M. 1-23C L.A. Co. AREA.

SAN GABRIEL BLV'D., PARAMOUNT BLV'D. & HILL DR.

S.E. COR. 81.0 Ft. South'ly from the approx. ℄ of San Gabriel Blv'd. (to the East). 54.8 Ft. East'ly from the approx. ℄ of Paramount Blv'd. 6.5 Ft. N.E.'ly from the South'ly end of the curb return. 0.7 Ft. West'ly from the West'ly edge of the side walk.

SET: 5/8 2½" brass COUNTY ENGINEER disc, stamped " B M 1-23C 1970 R.E. 5869". B.M. button is Flush with the Conc. side walk in a 15"x15" Conc. Pad, which is also Flush with the walk.

RECOVERED 4-30-75 G.E.D.

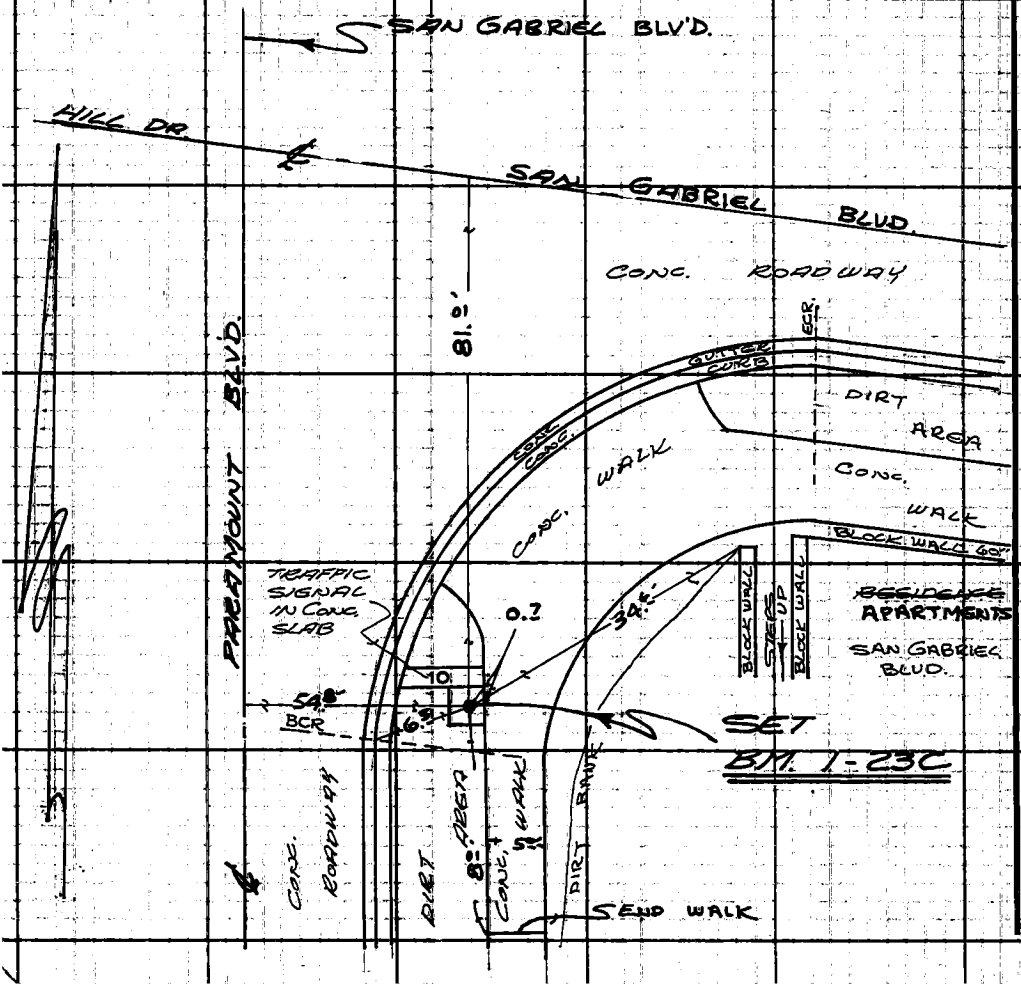

PLEASE RETURN TO:
LOS ANGELES COUNTY ENGINEER
403 Los Angeles County Engineering Bldg.

Note: Any Additions or Changes on This Sheet Must be Made or Circled in Red Ink With Date and Name of Person Making Change.

Do not extend this side of this line.

Notes Ck'd by		Survey of LA Co Precise Level Net	F. B. 3707 Pg. 89
Map No.		JN 03102 Tape Std °F	
Office Work		Surveyed by W J Voge	
Checked		Notes Voge Date 11-8-65	
Date		Indexed C. J. GALLI	

Fd.

BM 1-24 A

BM description o.k on 11-8-65 per F.B 2858-18 W. Voge

BM 1-24A. Not recovered, due to street Construction in this intersection. Set B.M. 1-24C as replacement. F.B. 3707-89 (Below) 27-oct-70 JBR

B.M. 1-24C LOS ANGELES COUNTY AREA

SAN GABRIEL BLV'D. @ BLEWETT ST. (TO THE WEST). S.W. COR. (BLEEKER ST. TO THE EAST). 42.? ft. West of the approx. ℄ of San Gabriel Blvd. 39.8 ft. South of the approx. ℄ of Blewett St. (West of San Gabriel Blvd.) 2.2 ft. South of the South end of the curb return. 5.0 ft. North of PP No 184440RE. 0.2 ft. back of the west curb.

SET: A 2½" brass COUNTY ENGINEER B.M. disc, stamped "BM 1-24C 1970 R.E. 5869". Down 7" below the curb, and protected by a cast iron cover which is flush with the curb and in a 15"x15" Conc. pad.

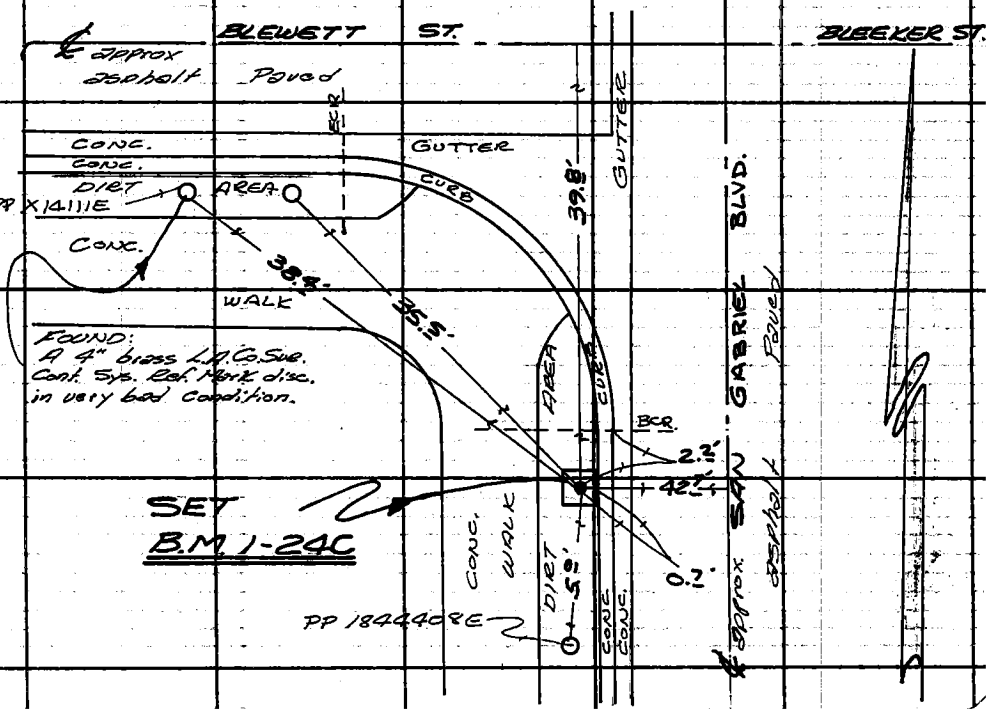

RECOVERED 5-1-75, G.E.D.

Note: Any Additions or Changes on This Sheet Must be Made or Circled in Red Ink With Date and Name of Person Making Change.

PLEASE RETURN TO LOS ANGELES COUNTY ENGINEER 403 Los Angeles County Engineering Bldg.

Do not extend this side of this line.

76F309S C.E. #310 6-62

Notes Ck'd by		Survey of LACo Precise Level Net	F. B. 3707 Pg. 91
Map No.		JN 030100 Tape Std °F	
Office Work		Surveyed by W J Voge	
Checked		Notes Voge Date 11-8-65	
Date		Indexed J. GALLI	

Fd

BM 1-24 B

BM description O.K. on 11-8-65, per FB 2858-19 W. Voge.

Recovered per description F.B. 2858-19 27-Oct-70 JSD

" " " " " 5-1-75 G.E.DREIER

Note: Any Additions or Changes on This Sheet Must be Made or Circled in Red Ink With Date and Name of Person Making Change.

PLEASE RETURN TO
LOS ANGELES COUNTY ENGINEER
403 Los Angeles County Engineering Bldg.

Do not extend this side of this line.

76F309S CE #310 6-62

Notes Ck'd by	Survey of LA 6 Precise Level Net	F. B. 3707 PG. 93
Map No.	JN 03 01.02 Tape Std °F	
Office Work	Surveyed by W. Voge	
Checked	Notes Voge Date 11-8-65	
Date	Indexed C. J. GALLI	

Fd

BM 1-25

BM description o.k. on 11-8-69 per FB 1202-29. W. Voge.

Recovered per description F.B. 1202-29 27-Oct-70 JSR

Note: See F.B. 3707-117 for B.M. 1-24D, in Flood Control Channel Bridge, South of Garvey Ave. 27-Oct-70 JSR

RECOVERED 5-1-75 G.EDREIER

Note: Any Additions or Changes on This Sheet Must be Made or Circled in Red Ink With Date and Name of Person Making Change.

PLEASE RETURN TO
LOS ANGELES COUNTY ENGINEER
403 LOS ANGELES COUNTY ENGINEERING BLDG.
Do not extend this side of this line.

76F309S CE #310 6-62

Notes Ck'd by	Survey of S.G. Precise Level Net
Map No.	JN 030102 Tape Std °F
Office Work	Surveyed by W J Voge
Checked	Notes Voge Date 1-8-65
Date	Indexed I. GALLE

F. B. 3707 PG. 95

Fd

BM 1-25 B
San Gabriel Blvd & Emerson Pl, S.W. Cor., 10± S. of S. end of curb return, in curb, a boat spk. set in lead, flush.

B.M. 1-25B Not recovered, Construction of new curbs in this area has destroyed it. Note: the ℄ Int. is a B.M. on line 33. 27-Oct.-70 JSR

Note: Any Additions or Changes on This Sheet Must be Made or Circled in Red Ink With Date and Name of Person Making Change.

PLEASE RETURN TO
LOS ANGELES COUNTY ENGINEER
403 LOS ANGELES COUNTY ENGINEERING BLDG.
Do not extend this side of this line.

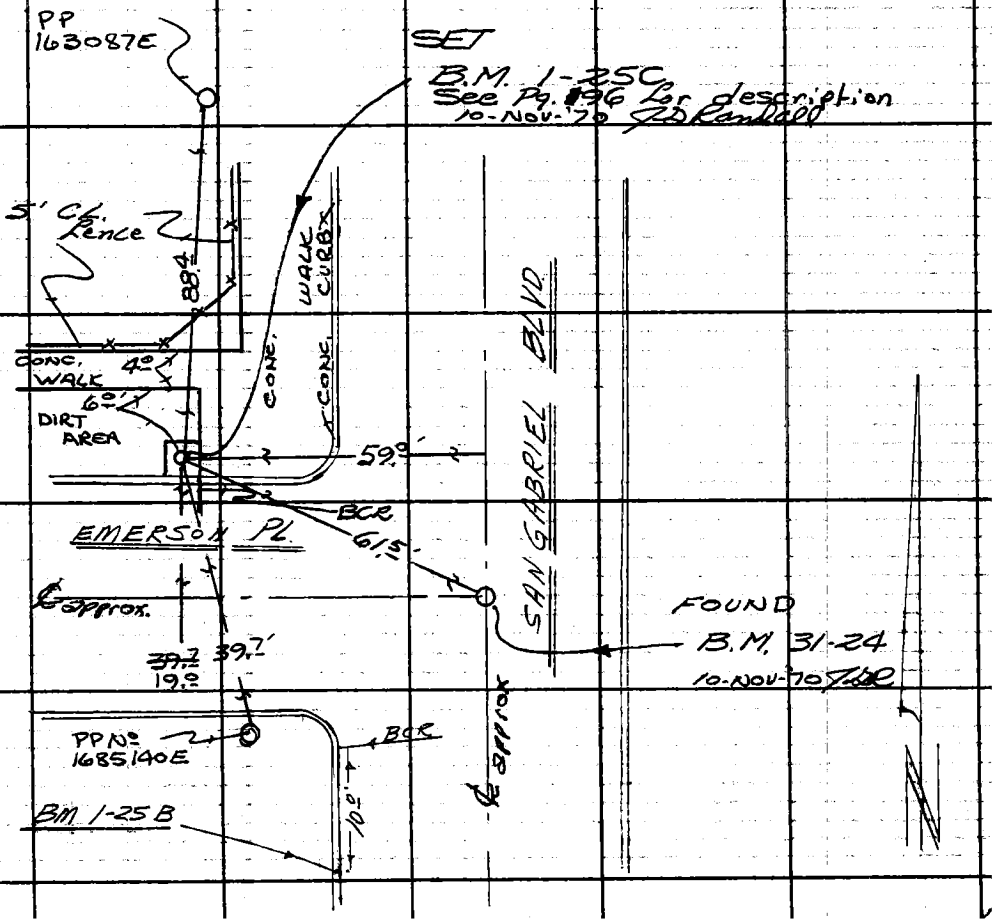

76F3095 CE #310 8-62

F.B. 3707 PG. 96

B.M. 1-25C

ADDED 10-NOV-70 JBR

CITY OF ROSEMEAD. SAN GABRIEL BLV'D. @ EMERSON PLACE. N.W. COR.

59.2 Lk. West of the approx. ℄ of San Gabriel Blv'd. 19.2 Lk. North of the approx. ℄ of Emerson Place. 61.5 Lk. N.W. from B.M. 31-24 (F.B. 1397-29). 88.4 Lk. South from PP No 1630876. 39.7 Lk. North from PP No 1685140E. 6.2 Lk. South of the South edge of a Conc. Sidewalk. 0.7 Lk. North of the North curb of Emerson Place. At the west'ly end of the Curb return.

SET a 2½" brass COUNTY ENGINEER B.M. disc, stamped "B.M. 1-25C 1970 R.E. 5869". Down 7" below the top of the curb and protected by a Cast iron cover which is flush with the curb & in a 15" x 15" Conc. pad.

RECOVERED 5-1-75 G.E.DREIER

PLEASE RETURN TO
LOS ANGELES COUNTY ENGINEER
403 LOS ANGELES COUNTY ENGINEERING BLDG.
Do not extend this side of this line.

Notes: Any Additions or Changes on This Sheet Must be Made or Circled in Red Ink With Date and Name of Person Making Change.

Notes Ck'd by	Survey of A.A.C. Precise Level Net
Map No.	JN 030102 Tape Std °F
Office Work	Surveyed by W.J. Voge
Checked	Notes Voge Date 11-9-65
Date	Indexed C. J. GALLI

F. B. 3707 PG. 97

FD

BM 1-25 A

BM description o.k. on 11-9-65 per FB 2858-20. W. Voge

B.M. 1-25A Not recovered, due to Construction in this area, the mark has been destroyed. 28-oct-70 JDK.

Set B.M. 1-25D See below. 28-oct-70 JDK

B.M. 1-25D

CITY OF ROSEMEAD.

SAN GABRIEL BLV'D. @ HELLMAN AVE. N.W. COR.

49.± Ft. West of the approx. ℄ of San Gabriel Blv'd. 46.± Ft. North of the approx. ℄ of Hellman Ave. 300'± South of the SAN BERNARDINO FWY. 82.± Ft. North of PP № 1327308E. 0.7 Ft. back of the Conc. Side walk.

SET: A 2½" brass COUNTY ENGINEER B.M. disc, stamped "BM 1-25D 1970 R.E. 5869", Down 7" below the side walk and protected by a cast iron cover which is Flush with the walk and in a 15"x15" Conc. Pad

Note: Any Additions or Changes on This Sheet Must be Made or Circled in Red Ink With Date and Name of Person Making Change.

PLEASE RETURN TO LOS ANGELES COUNTY ENGINEER
403 Los Angeles County Engineering Bldg.
Do not extend this side of this line.

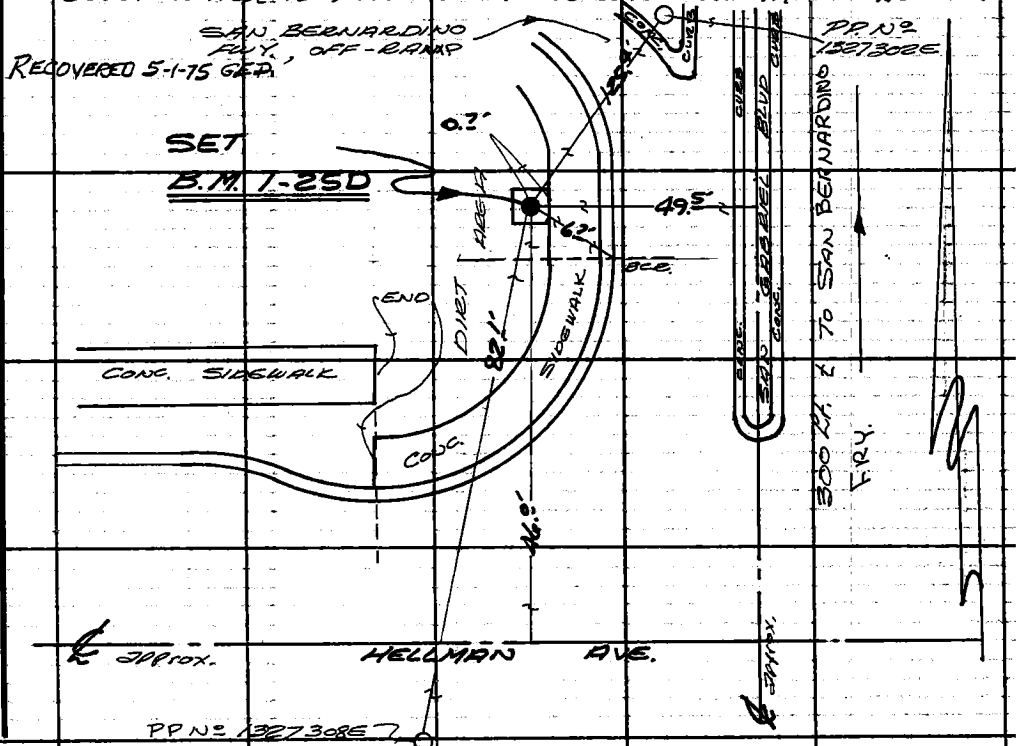

76F309S CE #310 6-62

Notes Ck'd by	Survey of LA G. Precise Level Net	F. B. 3707	Pg. 99
Map No.	JN 030102 Tape Std °F.		
Office Work	Surveyed by W J Voge		
Checked	Notes Voge Date 11-9-65		
Date	Indexed C. J. GALLI		

FD

BM 1-26

BM description	ok	on 11-9-65 per	FB 1202-30.	W. Voge.
"	OK	11-30-70		G.E.D.
"	ok	25-Jan-71	"	G.E.D.
"	OK	5-1-75	"	G.E.DREIER

Note: Any Additions or Changes on This Sheet Must be Made or Circled in Red Ink With Date and Name of Person Making Change.

Do not extend this side of this line.

PLEASE RETURN TO
LOS ANGELES COUNTY ENGINEER
403 Los Angeles County Engineering Bldg.

76F3095 CE #310 6-62

Notes Ck'd by	Survey of AG Precise Level Net
Map No.	JN 0301.02 Tape Std °F
Office Work	Surveyed by W J Voge
Checked	Notes Voge Date 11-9-65
Date	Indexed GALLI

F. B. 3707 PG. 101

Fd.

BM 1-27

BM description ok on 11-9-65, per FB 1202-31 W. Voge

" OK 11-30-70 G.E.D

" ok 25-Jan-71 " JBL

" OK 5-1-75 G.E. DREIER

Note: Any Additions or Changes on This Sheet Must be Made or Circled in Red Ink With Date and Name of Person Making Change.

Do not extend this side of this line.

PLEASE RETURN TO
LOS ANGELES COUNTY ENGINEER
403 LOS ANGELES COUNTY ENGINEERING BLDG.

76F3005 CE #310 6-62

Notes Ck'd by
Map No.
Office Work
Checked
Date

Survey of HG Precise Level Net
JN 0301.02 Tape Std °F
Surveyed by W J Voge
Notes Voge Date 11-9-65
Indexed G. J. GALLI

F. B. 3707 PG. 103

Fd

BM 1-28

BM description	ok.	on 11-9-65	per FB 1202-32	W. Voge
"	O.K	11-30-70		G.E.D.
"	ok	25-Jan-71	"	GJDR
"	OK	5-1-75	"	G.E.DREIER

Note: Any Additions or Changes on This Sheet Must be Made or Circled in Red Ink With Date and Name of Person Making Change.

Do not extend this side of this line.

PLEASE RETURN TO
LOS ANGELES COUNTY ENGINEER
403 Los Angeles County Engineering Bldg.

76F3095 CE #310 6-62

F.B. 3707 PG 104

B.M. 1-28A CITY OF SAN GABRIEL

SAN GABRIEL BLV'D. and ANGELENO AVE. N.W. COR.

31.2 Ft. South of the South rail of the S.P.R.R. 39.2 Ft. West from the approx. ℄ of San Gabriel Blvd. 59.5 Ft. North of the approx ℄ of Angeleno Ave. 50.5 Ft. N.E'ly from Tele Pole No 784388H. 18.5 Ft. North of the North end of the curb return. 1.2 Ft. West of the west curb of San Gabriel Blvd.

SET: A 2½" brass L.A. Co. ENG'R. disc, with a threaded stem, Stamped "B.M. 1-28A 1971 R.E. 5869". Flush with the Conc. Side walk and over the North retaining wall of a conc. Flood Control Catch Basin.

25-JAN. 1971
J.D. Kendall

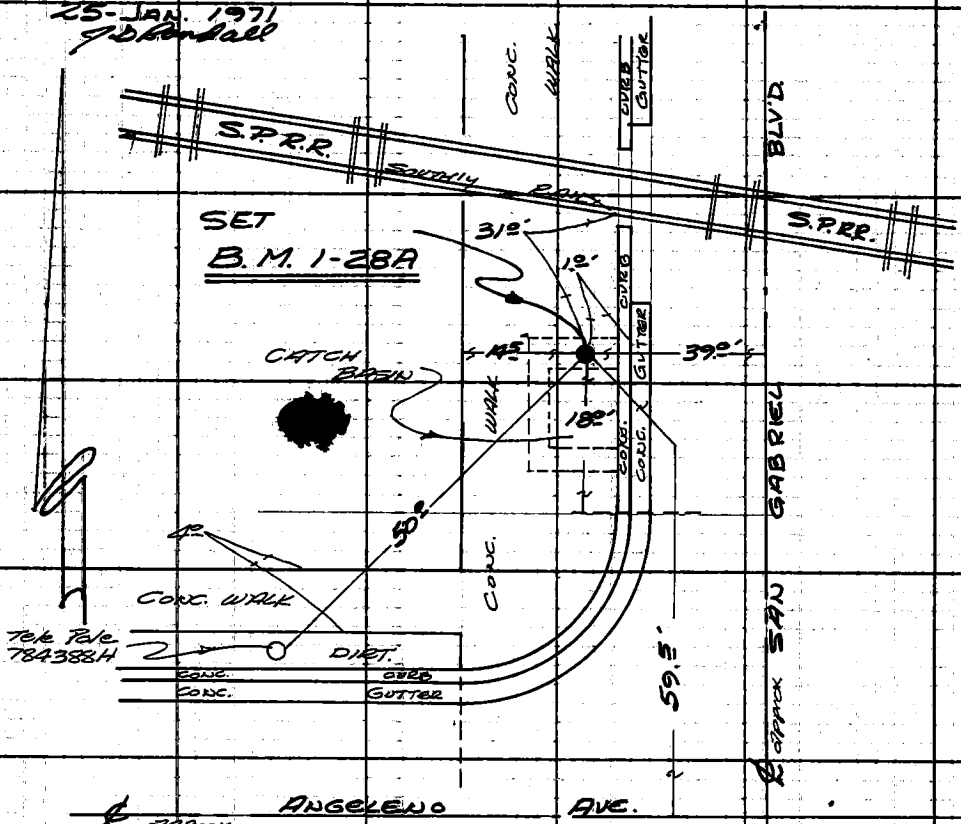

PLEASE RETURN TO
LOS ANGELES COUNTY ENGINEER
403 LOS ANGELES COUNTY ENGINEERING BLDG.

Do not extend this side of this line.

Note: Any Additions or Changes on This Sheet Must be Made or Circled in Red Ink With Date and Name of Person Making Change.

Notes Ck'd by	Survey of LA Co Precise Level NZ
Map No.	JN 0301.02 Tape Std °F
Office Work	Surveyed by W J Voge
Checked	Notes Voge Date 11-9-65
Date	Indexed C. J. GALLI

F. B. 3707 PG. 105

Fd.

BM 1-29

San Gabriel Blvd & S.P.R.R. Tracks W. 1400'± along Tracks to conc culvert, 2.0' E. of W. end, 92.0' W. of the W. curb line of Lafayette ~~Ave~~ St, & 77.2' N. of the S. curb line of Main St a U.S.C. & G.S. 3½" brass disc, marked Z 769 1945 (flush)

Recovered per description 25-Jan-71 JBR
" " 5-1-75 G.E. DREIER

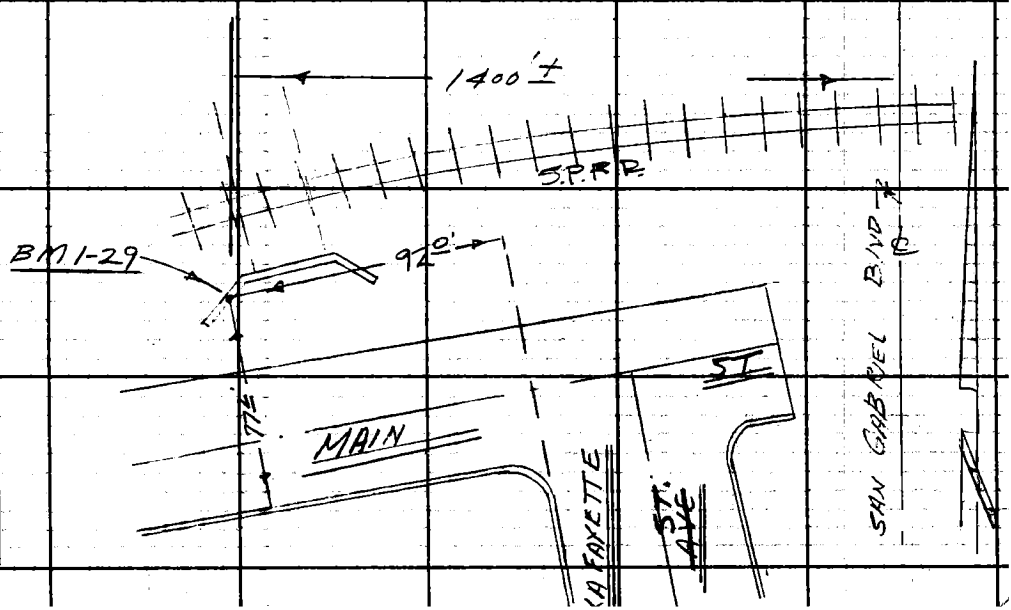

Note: Any Additions or Changes on This Sheet Must be Made or Circled in Red Ink With Date and Name of Person Making Change.

PLEASE RETURN TO
LOS ANGELES COUNTY ENGINEER
403 LOS ANGELES COUNTY ENGINEERING BLDG.
Do not extend this side of this line.

76F3095 CE #310 6-62

Notes Ck'd by	Survey of AG. Precise Level Net	F. B. 3707 Pg. 107
Map No.	JN 030102 Tape Std °F	
Office Work	Surveyed by W.J Voge	
Checked	Notes Voge Date	
Date	Indexed C. J. GALLI	

Fd.

BM 1-31

B.M description o.k. on 11-9-65, per FB 2858-21. W.J. Voge

Recovered per description 25-Jan-71 F.B. 2858-21 J-DR

Note: Any Additions or Changes on This Sheet Must be Made or Circled in Red Ink With Date and Name of Peson Making Change.

PLEASE RETURN TO
LOS ANGELES COUNTY ENGINEER
403 Los Angeles County Engineering Bldg.

Do not extend this side of this line.

76F309S CE #310 6-62

Notes Ck'd by	Survey of M. G. Precise Level Net	F. B. 3707 PG. 109
Map No.	JN 030102 Tape Std °F	
Office Work	Surveyed by W. J. Voge	
Checked	Notes Voge Date 11-9-65	
Date	Indexed C. I. CALLE	

Fd

BM 1-32
San Gabriel Blvd & bridge over Rubio Wash, S.W. Cor., 11.2' N of S. end, & 15.0' W. of W. Curb of San Gabriel Blvd., a County Flood Control 3½" brass disc, marked R.W. 58. 201. 1940 (flush)
Recovered ok 25-Jan-71 SJBL

Fd.
BM 1-33
San Gabriel Blvd & bridge over Rubio Wash, N.W. Cor., 6.0' S. of N. end, & 15.0' W. of W. Curb of San Gabriel Blvd., a County Flood Control 3½" brass disc, marked B.M. 58-523 (flush)
Recovered ok 25-Jan-71 SJBL

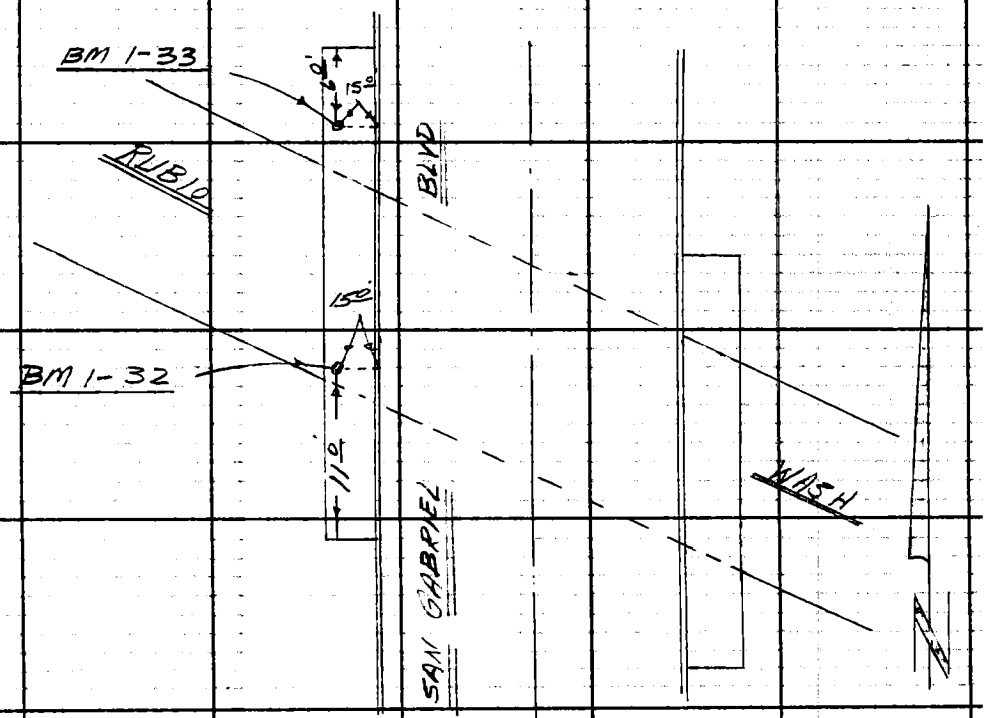

Note: Any Additions or Changes on This Sheet Must be Made or Circled in Red Ink With Date and Name of Person Making Change.

Do not extend this side of this line.

PLEASE RETURN TO
LOS ANGELES COUNTY ENGINEER
403 LOS ANGELES COUNTY ENGINEERING BLDG.

70F3005 CE #310 6-62

Notes Ck'd by	Survey of L.A. Co. Precise Level Net
Map No.	JN 0301.02 Tape — Std — °F
Office Work	Surveyed by Randall
Checked	Notes " Date 22 Oct '70
Date	Indexed

F.B. 3707 PG. 111

B.M. 1-10D LOS ANGELES CO. AREA

COLIMA ROAD @ HAWES AVE. N.W.'ly COR.

43.0 ft. West'ly from the approx. ℄ of Colima Rd.
67.3 ft. North'ly from the approx. ℄ of Hawes Ave.
19.5 ft. North'ly from the North'ly end of the Curb return. 13.4 ft. North'ly from Tele. pole W14434Y.
109.0 ft. N.W.'ly from PP No. 308815E. 0.7 ft. West'ly from the West'ly curb of Colima Rd.

SET: A 2½" brass COUNTY ENGINEER BM disc, stamped "BM 1-10D 1970 R.E. 5869". Down 7" and protected by a cast iron cover which is flush with the conc. curb & in a 15" x 15" conc. pad.

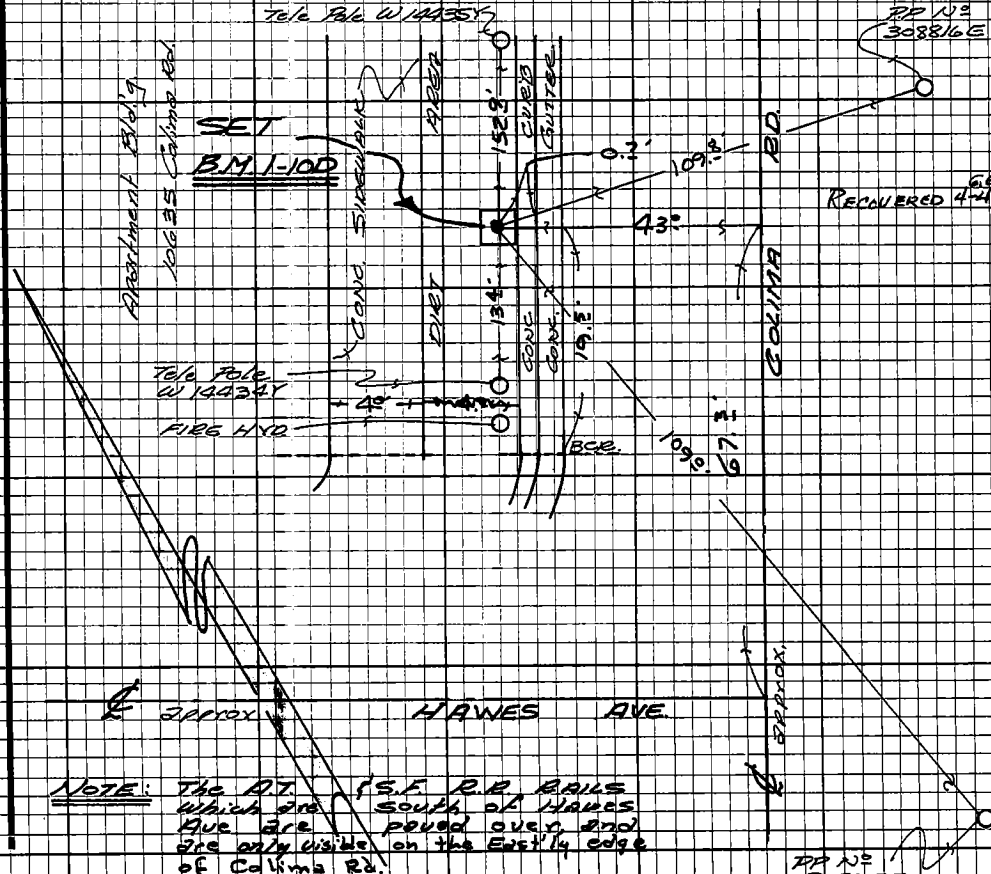

NOTE: The A.T. & S.F. R.R. RAILS which are south of Hawes Ave are paved over, and are only visible on the East'ly edge of Colima Rd.

Note: Any Additions or Changes on this Sheet Must be Made or Circled in Red Ink With Date and Name of Person Making Change.

Do not extend this side of this line.

PLEASE RETURN TO
LOS ANGELES COUNTY ENGINEER
403 LOS ANGELES COUNTY ENGINEERING BLDG.

76F3098 CE#310 9-67

Notes Ck'd by	Survey of L.A.Co. Precise Level Net
Map No.	JN 030.02 Tape — Std — °F
Office Work	Surveyed by Randall
Checked	Notes " Date 22-04-70
Date	Indexed

F.B. 3707 PG. 113

BM 1-10E CITY OF WHITTIER, COLIMA RD.

@ LAMBERT RD. N.W.'ly COR.

58.0 ft. West'ly from the approx. ℄ of Colima Rd.

46.8 ft. North'ly from the approx. ℄ of Lambert Rd.

23.5 ft. South'ly from the South'ly rail of the S.P.R.R.

23.0 ft. West'ly from the North'ly end of the curb return

24.5 ft. East'ly from the South'ly end of the curb return

43.5 ft. South-West'ly from a R.R. signal post 0.1 ft. back of the conc. walk.

SET: A 2½" brass COUNTY ENGINEER B.M. disc, stamped "BM 1-10E 1970 R.E. 5869". Down 7" below the conc. side walk and protected by a cast iron cover which is flush with the sidewalk & in a 15" x 15" Conc. Pad.

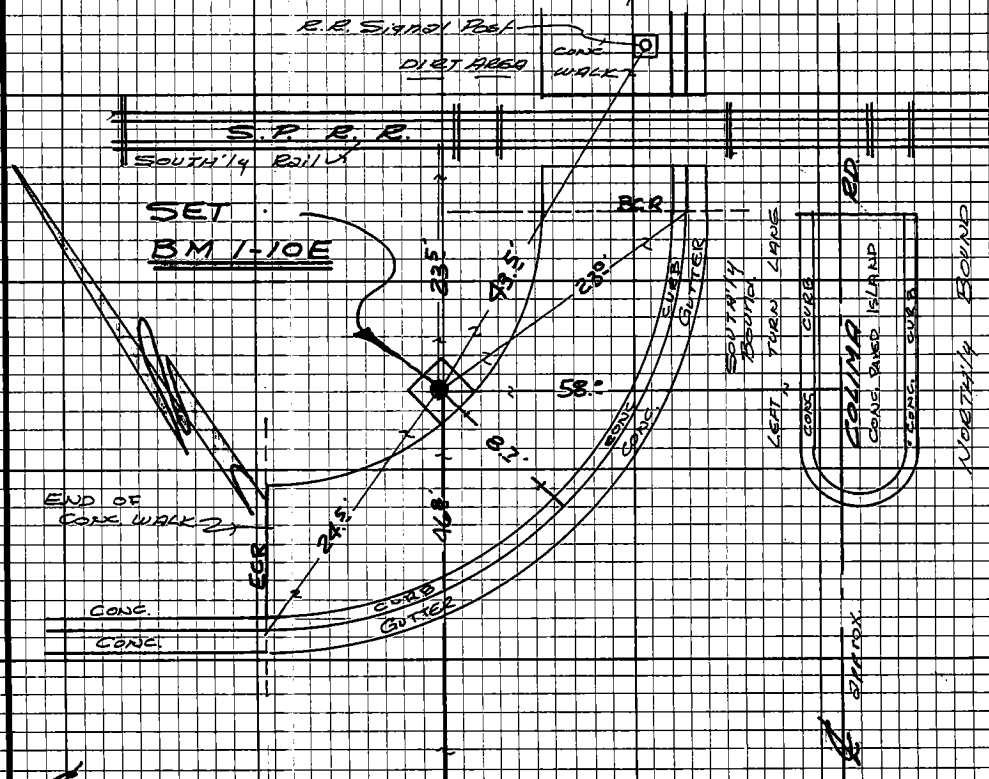

RECOVERED 4-4-75 G.E.D.

Note: Any Additions or Changes on this Sheet Must be Made or Circled in Red Ink With Date and Name of Person Making Change.

Do not extend this side of this line.

PLEASE RETURN TO
LOS ANGELES COUNTY ENGINEER
403 LOS ANGELES COUNTY ENGINEERING BLDG.

76F3098 CE#310 9-67

Notes Ck'd by	Survey of L.A.Co. Precise Level Net F.B. 3707 Pg. 115
Map No.	JN 034.02 Tape — Std — °F
Office Work	Surveyed by Kendall
Checked	Notes " Date 23-oct-70
Date	Indexed

B.M. 1-13C CITY OF WHITTIER.

WHITTIER BLVD. BETWEEN GREENLEAF & COMSTOCK

NORTH'ly SIDE. 39.3 Ft. North'ly from the approx. ℄ of Whittier Blvd. 344.° Ft. West'ly from the approx. ℄ of Greenleaf Ave. & 90.4 Ft. East'ly from the approx. ℄ of Comstock Ave (Both measured along the North'ly Curb of Whittier Blvd.) 7.5 Ft. East'ly from a conc. Street light standard. 0.7 Ft. North'ly from the North'ly Curb of Whittier Blvd.

SET: A 2½" brass COUNTY ENGINEER B.M. disc, stamped "B.M. 1-13C 1970 R.E. 5869", Down 7" below the curb and protected by a cast iron cover which is flush with the curb & in a 15" x 15" Conc. Pad.

(12831 Whittier BLV'D.)

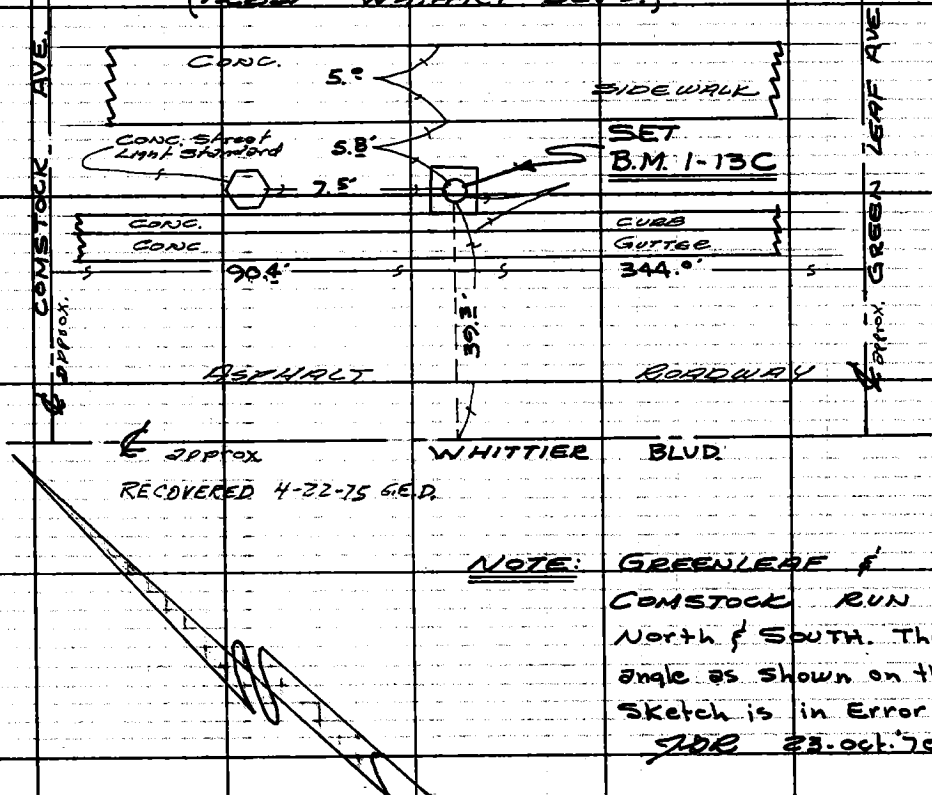

NOTE: GREENLEAF & COMSTOCK RUN North & SOUTH. The angle as shown on this Sketch is in Error

JDR 23.oct.'70

Note: Any Additions or Changes on this Sheet Must be Made or Circled in Red Ink With Date and Name of Person Making Change.

Do not extend this side of this line.

PLEASE RETURN TO LOS ANGELES COUNTY ENGINEER 403 Los Angeles County Engineering Bldg.

16F309S CE#310 1-65

Notes Ck'd by	Survey of L.A.Co. Precise Level Net
Map No.	JN 030102 Tape — Std — °F
Office Work	Surveyed by Randall
Checked	Notes " Date 27-Oct-70
Date	Indexed

F. B. 3707 PG. 117

B.M. 1-24D CITY OF ROSEMEAD

SAN GABRIEL BLV'D.; S.W'ly Corner of bridge over Flood Control Channel. 200 Ft.± S'ly from GARVEY AVE. 38 Ft. West of the approx. ℄ of SAN GABRIEL BLV'D. 200± Ft. South from the approx ℄ of Garvey Ave. 6.2 Ft. west from the west curb of San Gabriel Blv'd. 3.4 Ft. North of the extreme S'ly edge of the bridge structure.

FOUND: A 2" brass L.A. Co. Flood Control Dist. BM disc, stamped " B.M. 055·· 01255 1967". Flush in the top of an auxilary wing wall, level with the Conc. Side walk along the west side of the bridge, 12" above the main wing wall and bridge abutment on the South'ly end of the bridge.

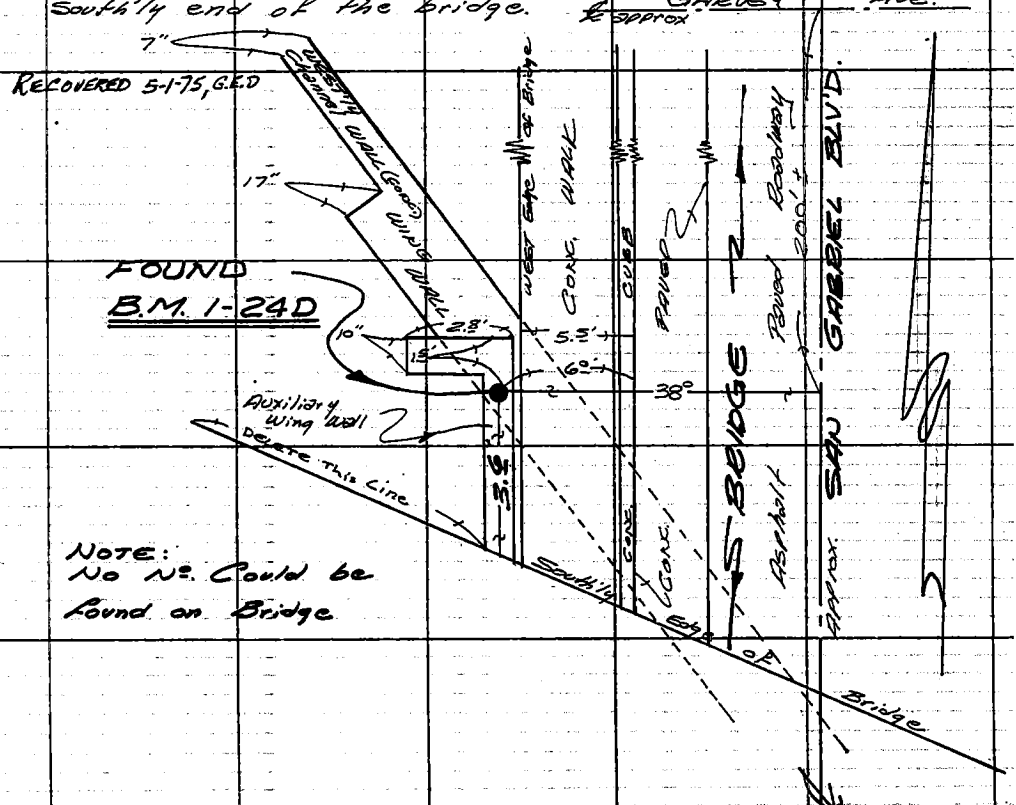

NOTE: No No. Could be found on Bridge

Note: Any Additions or Changes on This Sheet Must be Made or Circled in Red Ink With Date and Name of Person Making Change.

Do not extend this side of this line.

PLEASE RETURN TO
COUNTY OF LOS ANGELES
DEPARTMENT OF COUNTY ENGINEER
403 LOS ANGELES COUNTY ENGINEERING BLDG.

16F309S CE#310 3-69

Notes Ck'd by	Survey of L.A. Co. Precise Level Net
Map No.	JN 830102 Tape Std °F
Office Work	Surveyed by W.T. Voge
Checked	Notes Voge Date 11-19-65
Date	Indexed C. J. GALLI DEC 7 '65

F. B. 3707 PG. 121

L.A. CO. PRECISE LEVEL NET

LINE #31

SEE NOTE PG. 122

JSR 21-Dec-70

REFERENCES USED:
FB 1397

PARTY:
W VOGE
J BAZEN
M. BUSTROM
V. LIEBER
T. DONLEVY

Note: Any Additions or Changes on This Sheet Must be Made or Circled in Red Ink With Date and Name of Person Making Change.

Do not extend this side of this line.

PLEASE RETURN TO
LOS ANGELES COUNTY ENGINEER
403 Los Angeles County Engineering Bldg.

76F3095 C.E. #310 6-62

F. B. 3707 PG 122

NOTE: A portion of the route of leveling along LINE No 31 was changed for the 1970 runs, as follows; between B.M.'s 31-3 and 31-8A, the new route follows Atlantic Blvd. Northerly to TELEGRAPH Rd.; Westerly along Telegraph Rd to Eastern Ave.; thence along the original route (Northerly on Eastern Ave.). B.M.'s 31- 4, 6, 6A, 7A, 7B, and 7C were recovered but NOT Leveled to. B.M. 31-5 was NOT recovered.

B.M.'s 31- 3A, 4A, 5A, 6B, and 7D were set along the above mentioned, new, route. See F.B. 3707- Pg's. 130 thru. 142 for these descriptions.

J. B. Randall
21- Dec. -'70

PLEASE RETURN TO
LOS ANGELES COUNTY ENGINEER
403 Los Angeles County Engineering Bldg.
Do not extend this side of this line.

Note: Any Additions or Changes on This Sheet Must be Made or Circled in Red Ink With Date and Name of Person Making Change.

Notes Ck'd by	Survey of LA Co Precise Level Net	F. B. 3707 PG. 123
Map No.	JN 030102 Tape Std °F	
Office Work	Surveyed by WJ Voge	
Checked	Notes Voge Date 11-19-65	
Date	Indexed C. M. GALLI	

Fd

BM 31-1A
(TBM #2)

Slauson Ave & Atlantic Blvd, N. E. Cor, 124.5' N. of N end curb return, in curb, a small boat spk. in lead, flush.

Recovered 28-oct-70 [illegible]

Recovered 24 MAR-75 RDB

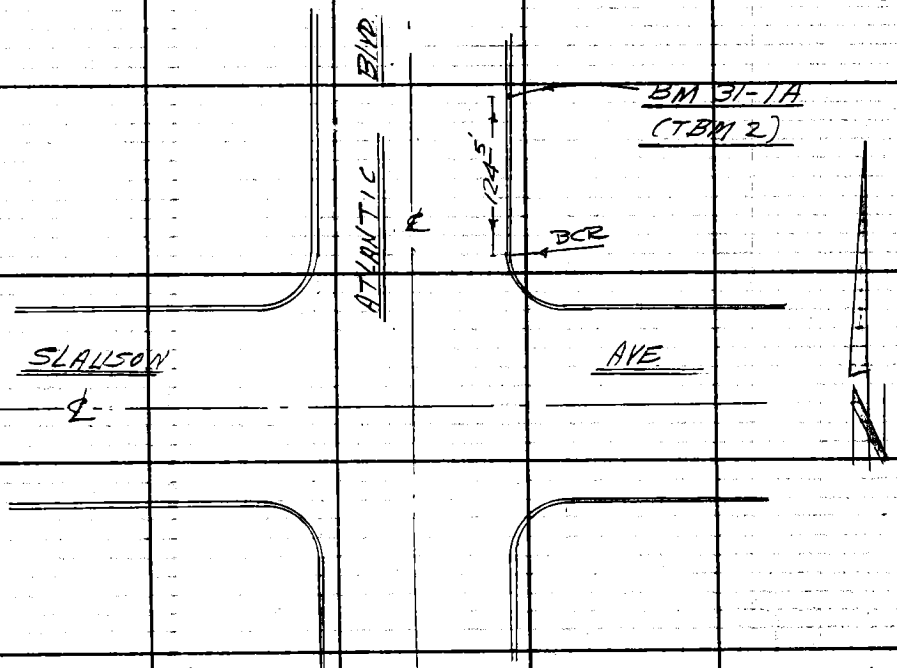

Note: Any Additions or Changes on This Sheet Must be Made or Circled in Red Ink With Date and Name of Person Making Change.

PLEASE RETURN TO
LOS ANGELES COUNTY ENGINEER
403 LOS ANGELES COUNTY ENGINEERING BLDG.

Do not extend this side of this line.

76F309S CE #310 6-62

F. B. 3707 PG. 124

B.M. 31-1B CITY OF MAYWOOD

ATLANTIC AVE. @ 58TH ST. N.W. COR. 55.5 Ft. West of the approx. ℄ of Atlantic Ave. 19.8 Ft. North of the approx. ℄ of 58th St. 76.3 Ft. East of PP No. 1419120 E. (Transformer Pole 1 of 2). 8.0 Ft. South of a Frame Stucco Bldg. with a brick veneer. 1.0 Ft. North of the North curb of 58th St.

SET: A 2½" dia. brass COUNTY ENGINEER disc with a threaded stem, stamped "BM 31-1B 1970 R.E. 5869". Flush in the top of a conc. cover over a Storm drain inlet Box. over the East'ly retaining wall.

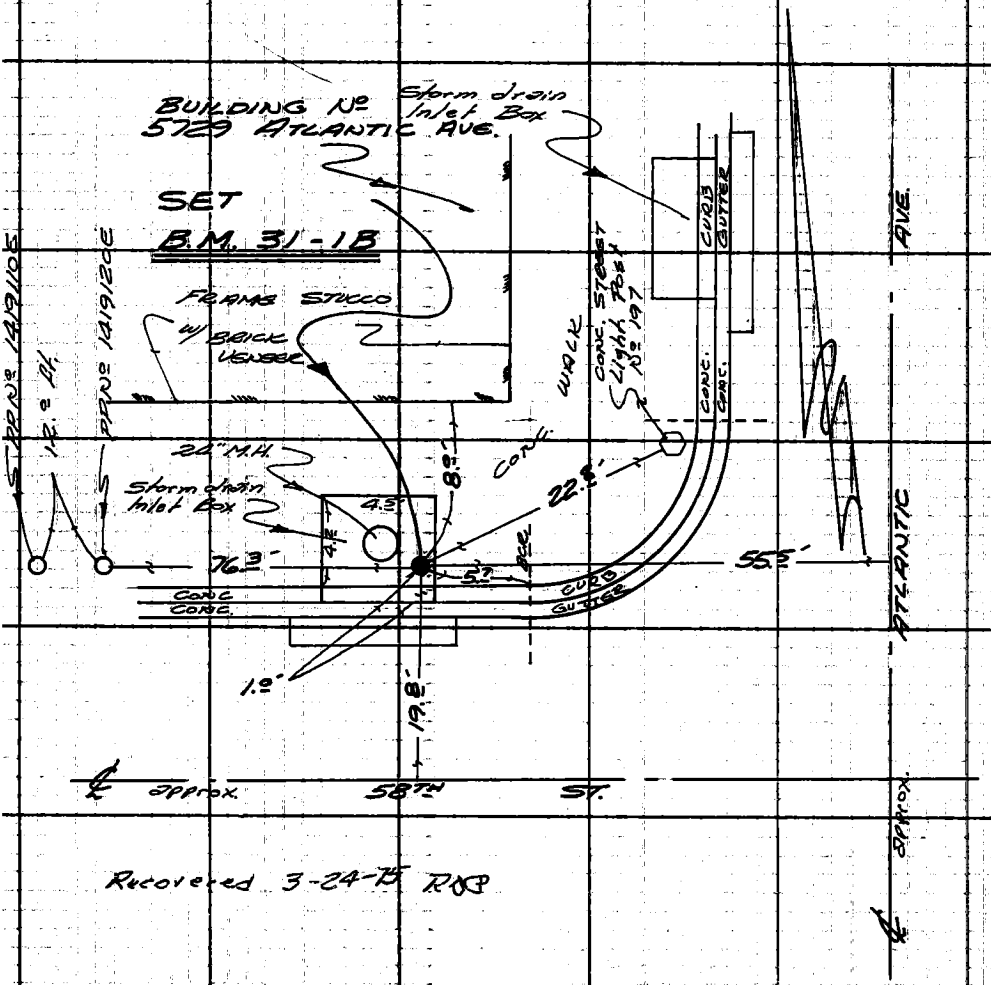

Recovered 3-24-75 RKP

PLEASE RETURN TO
LOS ANGELES COUNTY ENGINEER
403 Los Angeles County Engineering Bldg.
Do not extend this side of this line.

Note: Any Additions or Changes on This Sheet Must be Made or Circled in Red Ink With Date and Name of Person Making Change.

Notes Ck'd by	Survey of LA Co Precise Level Net	F. B. 3707 Pg. 125
Map No.	JN 301.02 Tape Std °F	
Office Work	Surveyed by W. J. Voge	
Checked	Notes Voge Date 11-19-65	
Date	Indexed	

Fd

BM 31-1

BM description ok on 11-19-65 per FB 1397-6. W. Voge

Recovered per description F.B. 1397-6 28-Oct-70 JDR

Recovered per description RDP 3-24-75

Note: Any Additions or Changes on This Sheet Must be Made or Circled in Red Ink With Date and Name of Person Making Change.

PLEASE RETURN TO
LOS ANGELES COUNTY ENGINEER
403 Los Angeles County Engineering Bldg.

Do not extend this side of this line.

76F3095 CE #310 6-62

Notes Ck'd by	Survey of LA-6 Precise Level Net
Map No.	JN 030.02 Tape Std °F
Office Work	Surveyed by W J Voge
Checked	Notes Voge Date 11-19-65
Date	Indexed G. A. GALLI

F. B. 3707 Pg. 127

Fd.

BM 31-2

BM description o.k. on 11-19-65, per FB 1397-7 W. Voge

Recovered per description F.B. 1397-7 28-Oct-70 JDR

Recovered per description FB 1397-7 3-24-75 RDS

Note: Any Additions or Changes on This Sheet Must be Made or Circled in Red Ink With Date and Name of Person Making Change.

Do not extend this side of this line.

PLEASE RETURN TO
LOS ANGELES COUNTY ENGINEER
403 Los Angeles County Engineering Bldg.

76F3095 CE #310 6-62

Notes Ck'd by	Survey of U.S.C. Precise Level Net
Map No.	JN 0301.02 Tape Std °F
Office Work	Surveyed by W.J. Voge
Checked	Notes Voge Date 11-19-65
Date	Indexed C. J. GALLI

F. B. 3707 PG. 129

Fd

BM 31-3

BM description o.k. on 11-19-65, per FB 1397-8. W. Voge

Recovered per description F.B. 1397-8 28-Oct-70 JKR

Recovered per description FB 1397-8 3-24-75 RAD

Note: Any Additions or Changes on This Sheet Must be Made or Circled in Red Ink With Date and Name of Person Making Change.

Do not extend this side of this line.

PLEASE RETURN TO
LOS ANGELES COUNTY ENGINEER
403 Los Angeles County Engineering Bldg.

76F309S C.E. #310 6-62

F. B 3707 PG. 130

B.M. 31-3A CITY OF BELL. ATLANTIC AVE. & BANDINI BLV'D. S.E.'LY COR.

55.2 Lk. East'ly from the approx. ℄ of Atlantic Ave. 92.2 Lk. South'ly from the approx. ℄ of BANDINI BLV'D. (measured along the line of the East'ly curb of Atlantic Ave. produced) North'ly. 17.4 Lk. South'ly from the South'ly end of the curb return. 16.5 Lk. North'ly from P.P. No. 1109512E 13.3 Lk. West'ly from a 9' C.L. fence. 1.0 Lk. East of the East'ly curb of Atlantic Ave.

SET: A 2½" brass COUNTY ENGINEER B.M. disc, stamped "BM 31-3A 1970 R.E. 5869". Down 7" below the top of the curb and protected by a cast iron cover which is flush with the top of the curb and in a 15" x 15" Conc. Box.

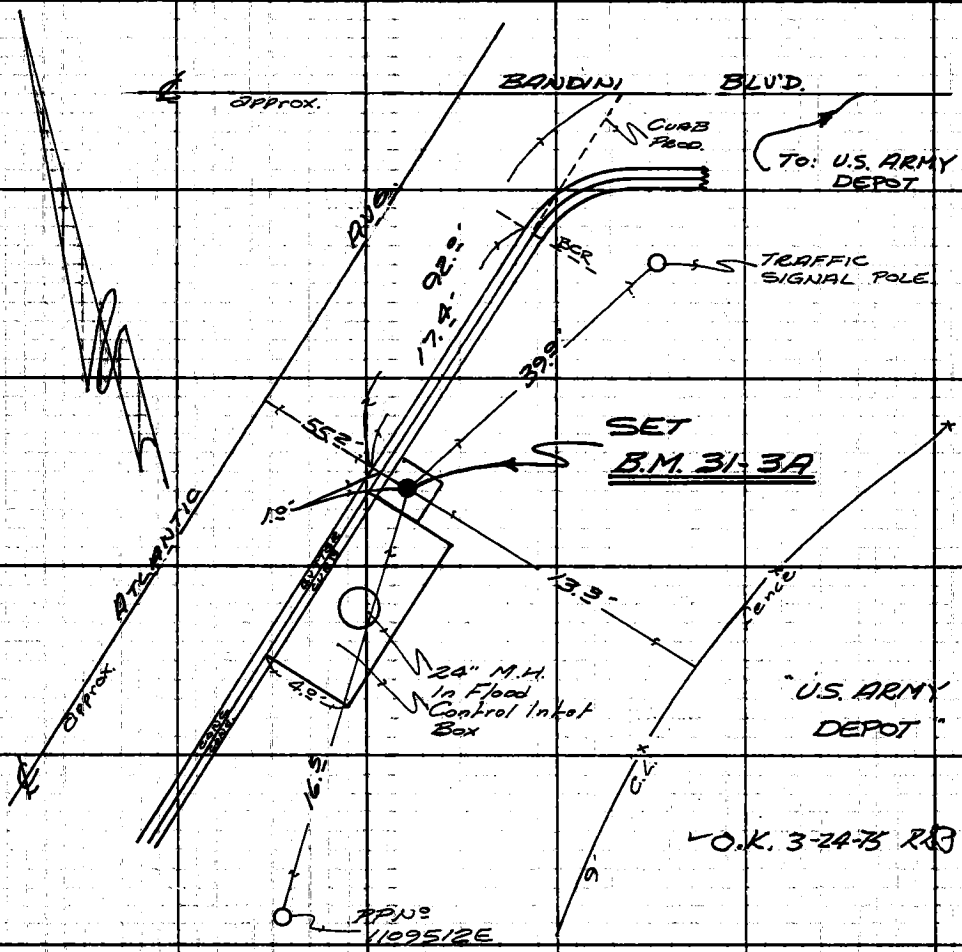

O.K. 3-24-75 R.J.

PLEASE RETURN TO
LOS ANGELES COUNTY ENGINEER
403 LOS ANGELES COUNTY ENGINEERING BLDG.

Do not extend this side of this line.

Note: Any Additions or Changes on This Sheet Must Be Made or Circled In Red Ink With Date and Name of Person Making Change.

Notes Ck'd by	Survey of L.A. Co. Precise Level Net
Map No.	JN 03d04 Tape Std °F
Office Work	Surveyed by W. Voge
Checked	Notes Voge Date 11-19-65
Date	Indexed

F. B. 3707 PG. 131

Pd.

BM 31-4

BM description O.K. on 11-19-65, per F.B. 1397-9. W. Voge

Recovered per description 28-Oct-70. Not Leveled to JSR

See Note F.B. 3707-122 21-Dec-70 JSR

Note: Any Additions or Changes on This Sheet Must Be Made or Circled in Red Ink With Date and Name of Person Making Change.

Do not extend this side of this line.

PLEASE RETURN TO
LOS ANGELES COUNTY ENGINEER
403 LOS ANGELES COUNTY ENGINEERING BLDG.

76F309S CE #310 6-62

F. B. 3707 PG. 132

B.M. 31-4A CITY OF COMMERCE.

ATLANTIC AVE. @ WASHINGTON BLV'D. S.E.'LY COR.

35.3 Ft. East'ly From the approx ℄ of Atlantic Ave. 108.5 Ft. South'ly From the South'ly end of the Curb return @ Atlantic & Washington (S.E. Cor.). 92.2 Ft. North'ly From PP No. 220070E. 19.1 Ft. West'ly From a 6' C.L. Fence at the back of the sidewalk. 1.2 Ft. East of the East Curb of Atlantic Ave.

SET: A 2½" brass COUNTY ENGINEER disc, with a threaded stem, stamped "BM 31-4A 1970 R.E. 5869". Flush in the conc. top of a storm drain inlet box, and over the north'ly retaining wall.

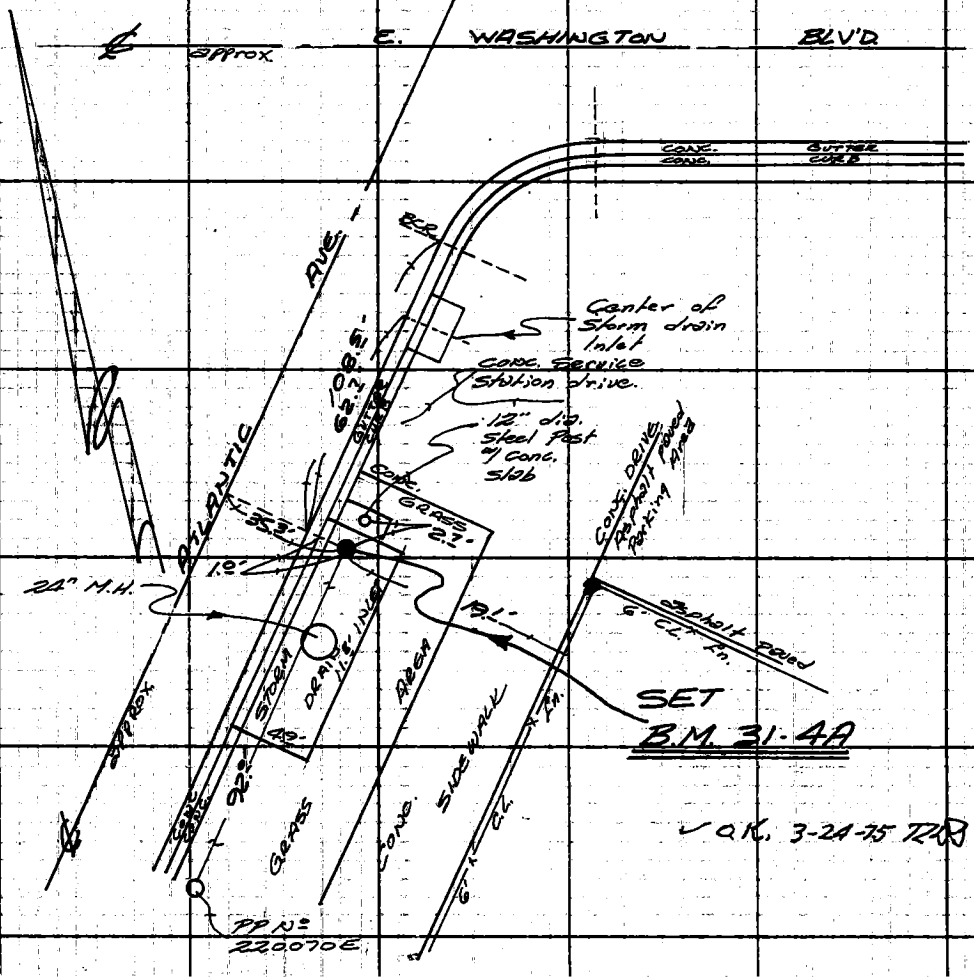

O.K. 3-24-75 TZ

PLEASE RETURN TO
LOS ANGELES COUNTY ENGINEER
403 LOS ANGELES COUNTY ENGINEERING BLDG.
Do not extend this side of this line.
Note: Any Additions or Changes on This Sheet Must be Made or Circled in Red Ink With Date and Name of Person Making Change.

Notes Ck'd by	Survey of L.A. County Precise Level Net
Map No.	JN Bolo Tape Std °F
Office Work	Surveyed by W. F. Voge
Checked	Notes Voge Date 11-19-65
Date	Indexed G. J. GALLI

F. B. 3707 Pg. 133

Fd

BM 31-5

BM description o.k. on 11-19-65, per FB 1397-10. W. Voge.

B.M. 31-5 not recovered, new paving on this street.

See Note F.B. 3707-122 21-Dec-70 JDR

Note: Any Additions or Changes on This Sheet Must be Made or Circled in Red Ink With Date and Name of Person Making Change.

PLEASE RETURN TO
LOS ANGELES COUNTY ENGINEER
403 Los Angeles County Engineering Bldg.

Do not extend this side of this line.

76F3095 CE #310 6-62

F. B. 3707 PG. 134

B.M. 31-5A CITY OF COMMERCE. COMO ST.

EAST'LY FROM ATLANTIC AVE. AT THE PROD. OF FITZGERALD ST. 31.3 Ft. North of the approx. ℄ of Como St. 3.2 Ft. East of the East'ly curb of Fitzgerald St., produced North'ly. 169.0 Ft. East'ly from the approx. ℄ of Atlantic Ave. (measured along the North Curb of Como St.). 86.9 Ft. N.W. of PP No. 1465600E. 118.0 Ft. N.E. of PP No. 1736392E. 0.? Ft. North of the North Curb of Como St.

SET: A 2½" brass COUNTY ENGINEER BM disc, stamped "BM 31-5A 1970 R.E. 5869". Down 7" below the top of the conc. curb and protected by a cast iron cover which is flush with the curb and in a 15" x 15" Conc. pad.

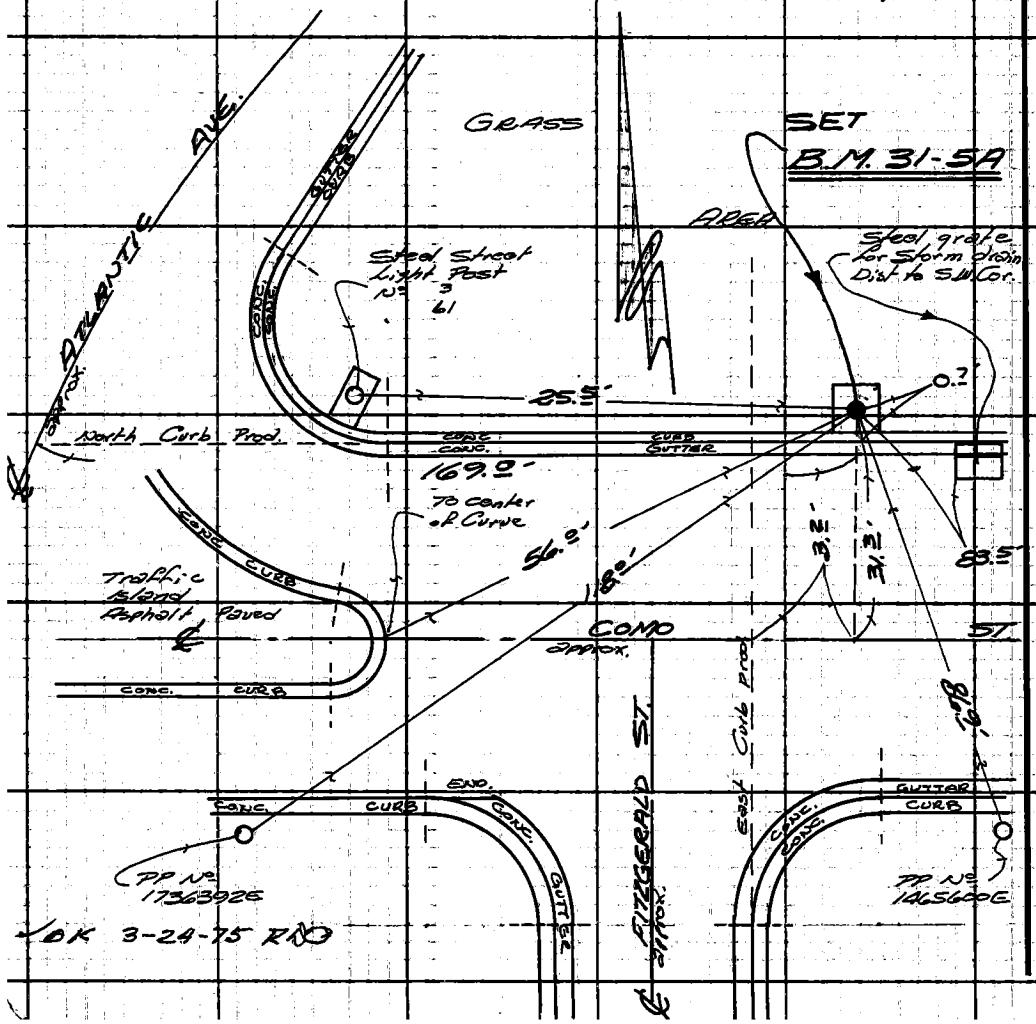

OK 3-24-75 RNO

PLEASE RETURN TO
LOS ANGELES COUNTY ENGINEER
403 Los Angeles County Engineering Bldg.

Note: Any Additions or Changes on This Sheet Must be Made or Circled in Red Ink With Date and Name of Person Making Change.

Do not extend this side of this line.

Notes Ck'd by		Survey of	H.G Precise Level Net
Map No.		JN 030/02 Tape	Std °F
Office Work		Surveyed by	W.J Voge
Checked		Notes	Voge Date 11-19-65
Date		Indexed	

F. B. 3707 PG. 135

Ed.

BM 31-6

BM description o.k. on 11-19-65 per FB 1397-11 W. Voge

Recovered per description 5-Nov-70. Not Leveled to.

See Note F.B. 3707-122 21-Dec-70 JSC

Note: Any Additions or Changes on This Sheet Must be Made or Circled in Red Ink With Date and Name of Person Making Change.

PLEASE RETURN TO
LOS ANGELES COUNTY ENGINEER
403 Los Angeles County Engineering Bldg.

Do not extend this side of this line.

76F309S CE #310 6-62

Notes Ck'd by	Survey of L.A. Co Precise Level Net
Map No.	JN 030102 Tape Std °F
Office Work	Surveyed by W. I. Vogt
Checked	Notes Vogt Date 11-19-65
Date	Indexed C. J. GALLI

F. B. 3707 PG. 137

Ed.

BM 31-6A

BM description o.k. on 11-19-65, per FB 1397-11. W. Vogt

Recovered per description F.B. 1397-11, Not leveled to.

See Note F.B. 3707-122 21-Dec-70 JSP

Note: Any Additions or Changes on This Sheet Must be Made or Circled in Red Ink With Date and Name of Person Making Change.

Do not extend this side of this line.

PLEASE RETURN TO
LOS ANGELES COUNTY ENGINEER
403 Los Angeles County Engineering Bldg.

76F3095 CE #310 6-62

F. B. 3707 PG. 138

B.M. 31-6B CITY OF COMMERCE

TELEGRAPH ROAD. WEST OF WOODS AVE. @ WEST BOUND ON-RAMP TO SANTA ANA FWY. 24.2 Ft. South'ly from the approx. ℄ of Telegraph Rd. 69.2 Ft. West'ly from the approx ℄ of Woods Ave. produced South'ly. At the West'ly end of the curb return to an on-ramp to the West Bound Santa Ana Fwy. 81.2 Ft. East from the end (East'ly) of a 6' C.L. Fence along the North'ly R/w of the Fwy. 1.2 Ft. South of the South curb of Telegraph Road.

SET: A 2½" brass COUNTY ENGINEER d.s.c. with a threaded stem. Stamped "BM 31-6B 1970 R.E. 5869". Flush in the Conc. Cover to a storm drain inlet box over the East'ly Retaining Wall.

✓ O.K. 3-24-75 RJB

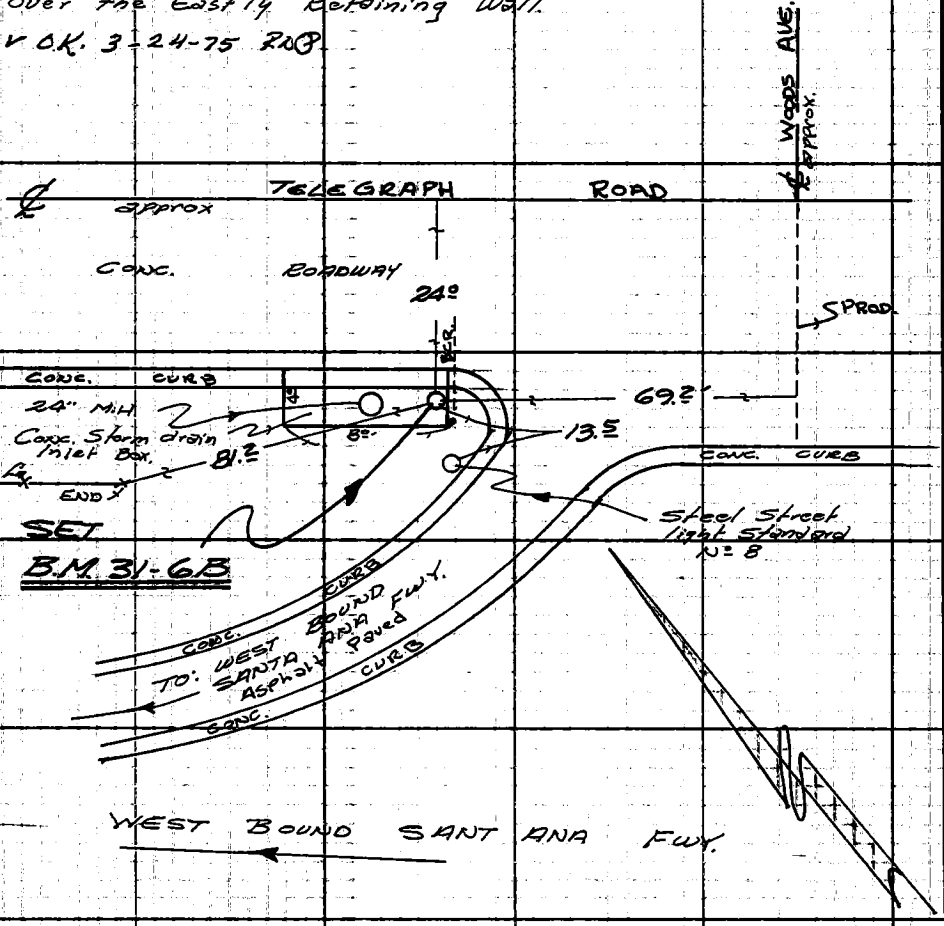

PLEASE RETURN TO
LOS ANGELES COUNTY ENGINEER
403 Los Angeles County Engineering Bldg.

Note: Any Additions or Changes on This Sheet Must Be Made or Circled in Red Ink With Date and Name of Person Making Change.

Do not extend this title of this line.

Notes Ck'd by	Survey of LA Co Precise Lev Net
Map No.	JN 050102 Tape Std °F
Office Work	Surveyed by W. J Voge
Checked	Notes Voge Date 11-9-65
Date	Indexed

F. B. 3707 Pg. 139

Ed.

BM 31-7A (TBM #2)
Sydney Dr. & Noakes St. N.E. Cor., 101± E. of E. end curb return, a boat spk. in lead in S.W. Cor of concrete catch basin, flush.
Recovered per description F.B. (below) 5-Nov-70. Not Leveled to.
See Note F.B. 3707-122 21-Dec-70 JBR

Ed.

BM 31-7B (TBM #1)
Sydney Dr. & Noakes St. N.W. Cor., 5± W. of W. end curb return, a boat spk. in lead in S.E. Cor. of concrete catch basin, flush.
Recovered 5-Nov-70 Not leveled to. See Note
F.B. 3707-122 JBR 21-Dec-70

Note: Any Additions or Changes on This Sheet Must be Made or Circled in Red Ink With Date and Name of Person Making Change.

PLEASE RETURN TO
LOS ANGELES COUNTY ENGINEER
403 Los Angeles County Engineering Bldg.

Do not extend this side of this line.

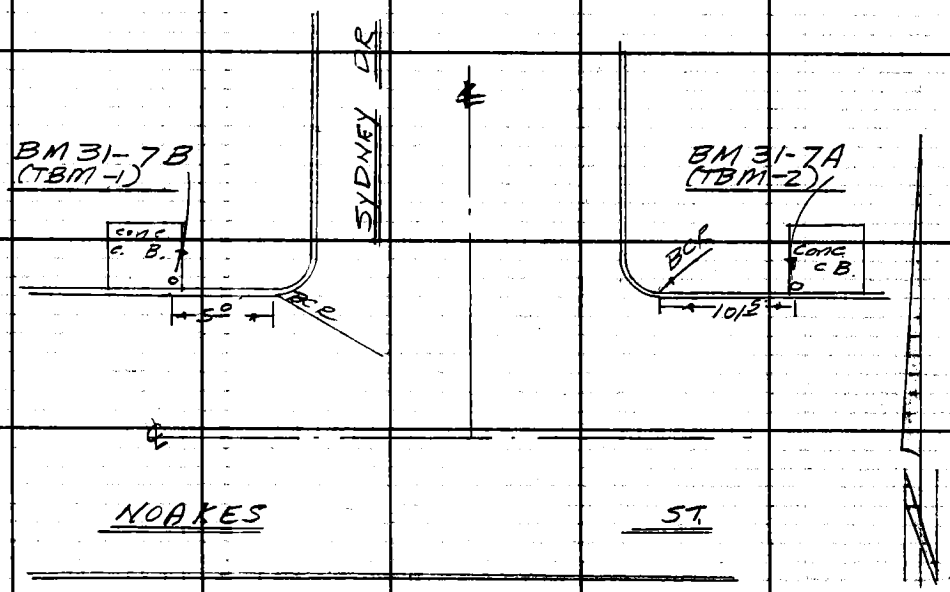

76F309S CE #310 6-62

Notes Ck'd by	Survey of AA 6 Precise Level Net
Map No.	JN 0301.02 Tape Std °F
Office Work	Surveyed by W. J. Voge
Checked	Notes Voge Date 11-19-65
Date	Indexed

F. B. 3707 Pg. 141

Fd.

BM 3+7C

BM description o.k. on 11-19-65, per FB 1397-12. W. Voge

Recovered per description F.B. 1397-12 5-Nov-70. Not Leveled to

See Note F.B. 3707-122. 21-Dec-70 GBR

Note: Any Additions or Changes on This Sheet Must be Made or Circled in Red Ink With Date and Name of Person Making Change.

PLEASE RETURN TO
LOS ANGELES COUNTY ENGINEER
403 Los Angeles County Engineering Bldg.
Do not extend this side of this line.

70F309S CE #310 6-62

F. B. 3707 Pg. 142

B.M. 31-7D CITY OF COMMERCE.

TELEGRAPH ROAD @ FETTERLY AVE. N.W.'LY COR.

36.± Ft. North'ly From the approx. ℄ of Telegraph Rd. 61.2 Ft. West'ly From the approx. ℄ of Fetterly Ave. (measured along the north'ly curb of Telegraph Rd.) 10.± Ft. west'ly From the west'ly end of the Curb return. 93.2 Ft. East'ly From PP No 93/230E. 9.± ft. South of the South'ly building line of a brick building. 1.3± Ft. North of the North curb.

SET: A 2½" brass COUNTY ENGINEER disc, with a threaded stem. Stamped "BM 31-7D 1970 R.E. 5869". Flush in the Conc. Cover over a Storm drain inlet box over the West'ly retaining wall.

OK 9-24-75 ZBT

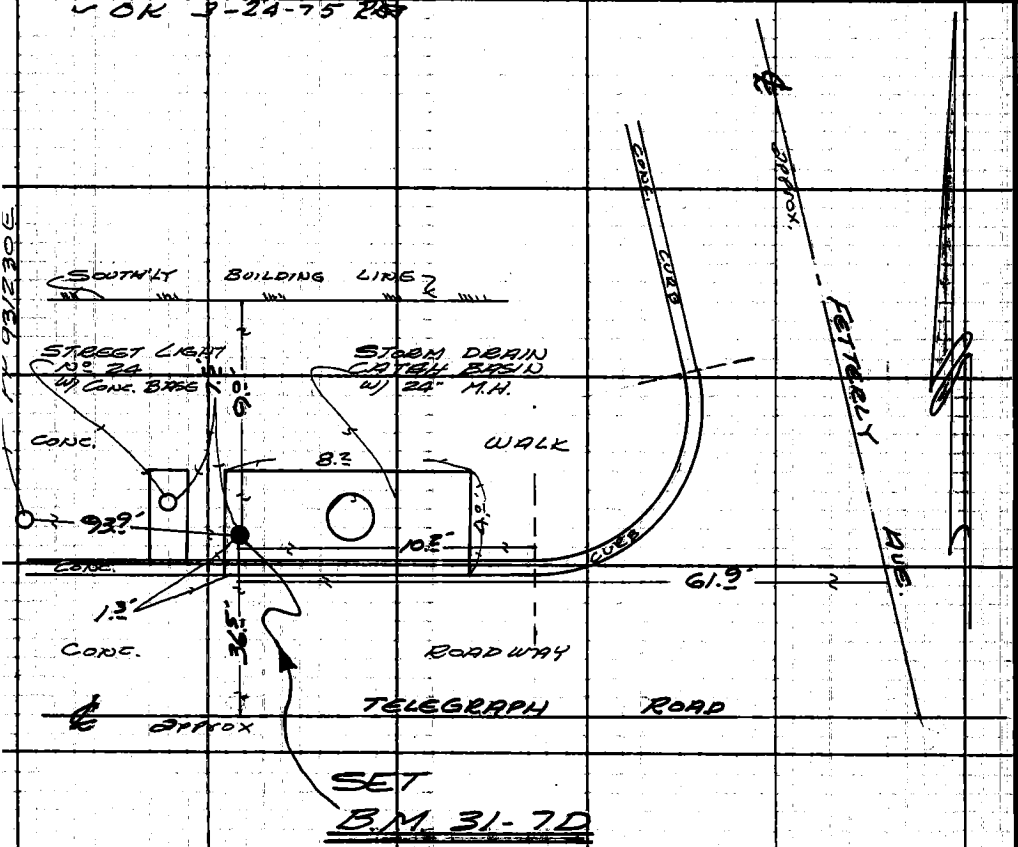

SET B.M. 31-7D

PLEASE RETURN TO LOS ANGELES COUNTY ENGINEER
403 Los Angeles County Engineering Bldg.
Do not extend this side of this line.

Note: Any Additions or Changes on This Sheet Must be Made or Circled in Red Ink With Date and Name of Person Making Change.

Notes Ck'd by	Survey of LACo. Precise Level Net	F. B. 3707 Pg. 143
Map No.	JN 0301.02 Tape Std °F	
Office Work	Surveyed by W J Voge	
Checked	Notes Voge Date 11-24-65	
Date	Indexed C. J. GALLI	

Set

BM 31-8A

Telegraph Rd & Eastern Ave, in the intersection, 31± N. of the S. curb line of Telegraph Rd, & 18± W. of the E. curb line of Eastern Ave proded from the S, a L.A. City Traverse Station, 3½" brass disk, marked Alhambra D 100 C 1953 dn. 12" in Well & Cover marked CITY OF L.A. MONUMENT

B.M. 31-8B: Added to Line 31 November 1970 At the N.E. cor. of the Intersection, See SKETCH Below. 21-Dec-70 GBE.

SET: A 2½" Brass L.A. Co. ENG'R. B.M. disk, Stamped "B.M. 31-8B 1970 R.E. 5869". Down 7" Below the top of the curb and protected by a cast iron cover which is flush with the curb and in a 15"x15" Conc. Pad.

B.M. 31-8A, Recovered Conc. STORM DRAIN, CATCH BASIN per description Nov-70 GBE.

(B.M. 31-8A OK 3-26-75 RB)

31-8B OK 3-26-75 RB

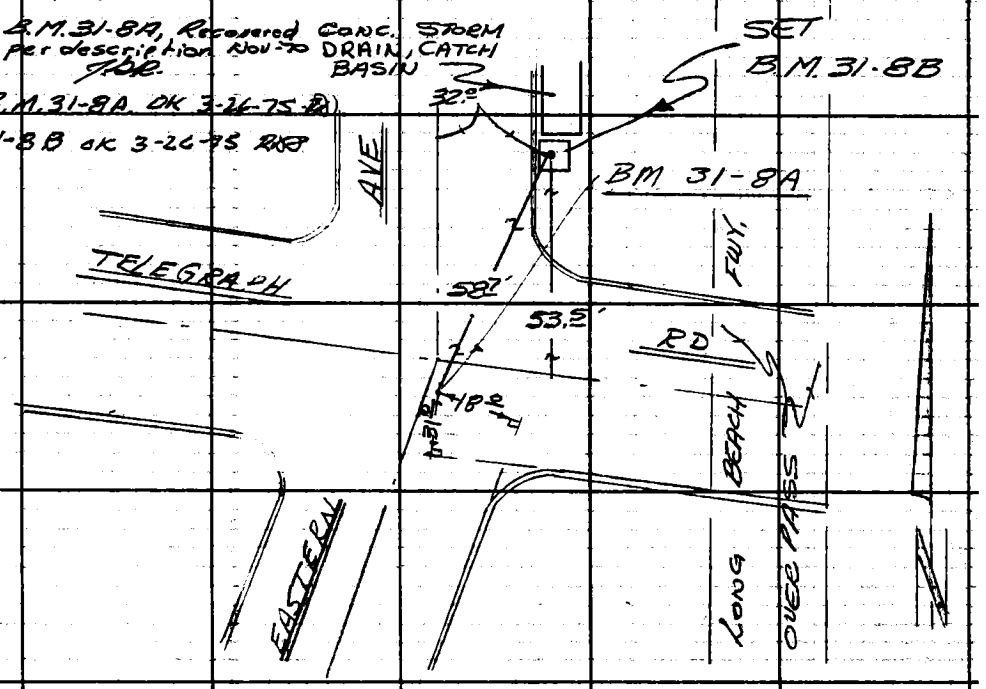

PLEASE RETURN TO
LOS ANGELES COUNTY ENGINEER
403 Los Angeles County Engineering Bldg.

Note: Any Additions or Changes on This Sheet Must be Made or Circled in Red Ink With Date and Name of Person Making Change.

Do not extend this side of this line.

76F3095 CE #310 6-62

Notes Ck'd by	Survey of A 6 Precise Level Net
Map No.	JN 0301.02 Tape Std °F
Office Work	Surveyed by W J Voge
Checked	Notes Voge Date 11-19-65
Date	Indexed

F. B. 3707 PG. 145

Fd.

BM 31-9

BM description O.K on 11-19-65, per FB 1397-14 W. Voge

B.M. 31-9 Not recovered Nov-70 See Below for 31-9A as set Nov-70 [illegible] O.K. 3-26-75 RDP

B.M. 31-9A COUNTY OF LOS ANGELES, EAST LOS ANGELES AREA. EASTERN AVE. (WEST SIDE) NORTH OF HUBBARD ST. 31.7 ft. West from the approx. ℄ of Eastern Ave. 97.5 ft. North from the approx. ℄ of Hubbard St. 7.5 ft. East from 6' C.L. fence along the East boundary of the New Calvary Cemetary. 90' West from the West'ly line of House No's 658 & 658½ No. Eastern Ave. 1.0 ft. West of the ~~East~~ WEST Curb of Eastern Ave.

SET: A 2½" brass L.A.Co. ENGR. B.M. disc. stamped "B M 31-9A 1970 R.E. 5869". Down 7" below the top of the curb and protected by a cast iron Cover which is flush with the curb & in a 15"x15" Conc. pad.

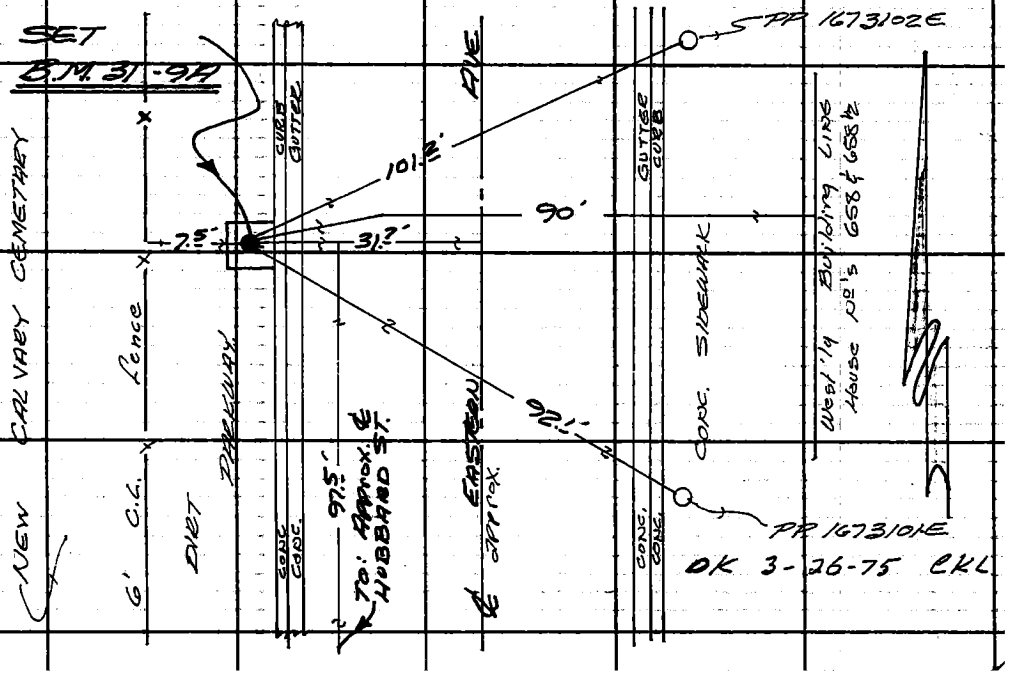

Note: Any Additions or Changes on This Sheet Must be Made or Circled in Red Ink With Date and Name of Person Making Change.

PLEASE RETURN TO
LOS ANGELES COUNTY ENGINEER
403 Los Angeles County Engineering Bldg.
Do not extend this side of this line.

76F309S CE #310 6-62

Notes Ck'd by	Survey of L.A. Co Precise Level Net
Map No.	JN 0301.02 Tape Std °F
Office Work	Surveyed by WJ Voge
Checked	Notes Voge Date 11-19-65
Date	Indexed C. J. GALLI

F. B. 3707 PG. 147

set

BM 31-10A

Eastern Ave & bridge over Pomona Fwy, S.E. cor., 0.5' N of S. end & 0.5' W of E. end, a County Engineer 2¼" brass button cap, marked BM 31-10A, 1965 RE 5869 (flush)

Recovered per description 5-Nov-70 JOR

O.K. 3-26-75 RDO

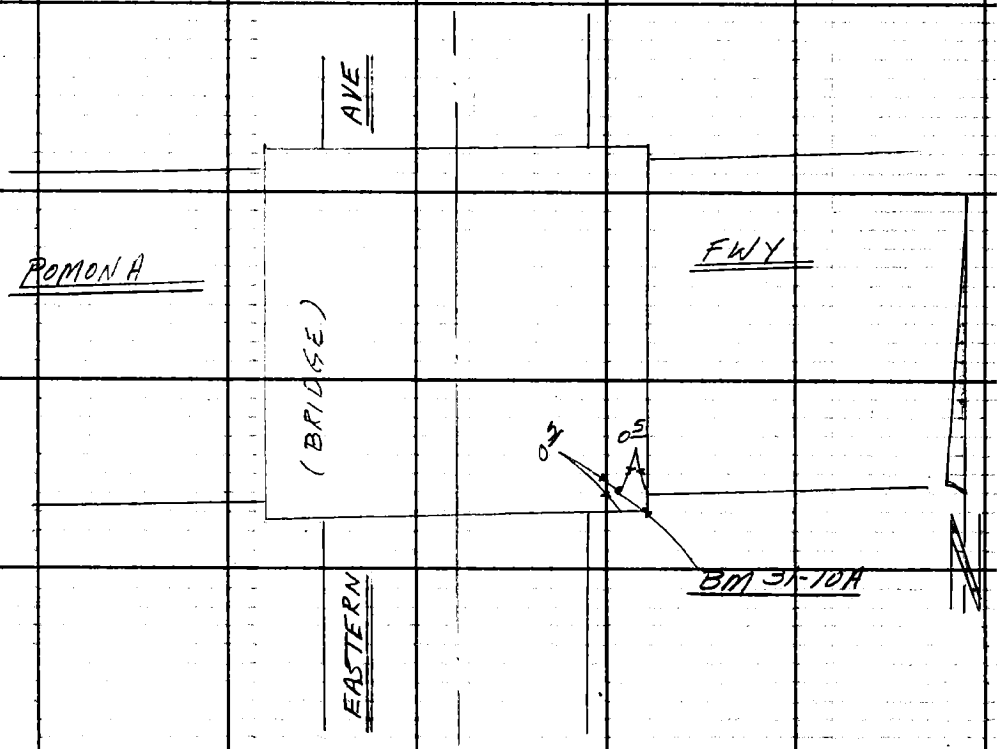

Note: Any Additions or Changes on This Sheet Must be Made or Circled in Red Ink With Date and Name of Person Making Change.

Do not extend this side of this line.

PLEASE RETURN TO
LOS ANGELES COUNTY ENGINEER
403 Los Angeles County Engineering Bldg.

76F3095 CE #310 6-62

Notes Ck'd by	Survey of LA Co. Precise Level Net
Map No.	JN 0301.01 Tape Std °F
Office Work	Surveyed by H.J. Voge
Checked	Notes Voge Date 11-19-65
Date	Indexed

F. B. 3707 PG. 129

Fd

BM 31-11

BM description o.k. on 11-19-65 per FB 1397-16. H.J. Voge

Recovered per description F.B. 1397-16 5-Nov-70 JGR

Recovered per description F.B. 1397-16 3-26-75 RBP

Note: Any Additions or Changes on This Sheet Must be Made or Circled in Red Ink With Date and Name of Person Making Change.

Do not extend this side of this line.

PLEASE RETURN TO
LOS ANGELES COUNTY ENGINEER
403 Los Angeles County Engineering Bldg.

76F3095 CE #310 6-62

Notes Ck'd by	Survey of LA Co Precise Level Net
Map No.	JN 030102 Tape Std °F
Office Work	Surveyed by W. J. Voge
Checked	Notes Voge Date 11-23-65
Date	Indexed C. J. CALLI

F. B 3707 PG. 151

Fd.

BM 31-12 A

BM description O.K. on 11-23-65 per FB 1397-239. W. Voge.

Recovered per description F.B. 1397-239 5-Nov-70 GBR

RECOVERED per DESCR. F.B 1397-239 3-26-75 RBG

Note: Any Additions or Changes on This Sheet Must be Made or Circled in Red Ink With Date and Name of Person Making Change.

Do not extend this side of this line.

PLEASE RETURN TO
LOS ANGELES COUNTY ENGINEER
403 Los Angeles County Engineering Bldg.

76F3095 CE #310 6-62

Notes Ck'd by	Survey of L.A.C. Precise Level Net
Map No.	JN 0301.62 Tape Std °F
Office Work	Surveyed by W.J. Voge
Checked	Notes V.o.g.e Date 11-23-65
Date	Indexed

F.B. 3707 PG. 153

Fd

BM 31-14

BM description O.K. on 11-23-65, per FB 1397-18 W. Voge

Recovered per description F.B. 1397-18 5-Nov-70 SBR

RECOVERED per DESCRIPTION F.B. 1397-18 3-26-75 RDB

Note: Any Additions or Changes on This Sheet Must be Made or Circled in Red Ink With Date and Name of Person Making Change.

Do not extend this side of this line.

PLEASE RETURN TO
LOS ANGELES COUNTY ENGINEER
403 LOS ANGELES COUNTY ENGINEERING BLDG.

76F3095 C.E. #310 6-62

Notes Ck'd by		Survey of A.C. Precise Level Net	F. B. 3707 Pg. 155
Map No.		JN 030102 Tape Std °F	
Office Work		Surveyed by W J Voge	
Checked		Notes Voge Date 11-23-65	
Date		Indexed G. J. GALLI	

Fd.

BM 31-15A

BM description O.K. on 11-23-65 per FB 1397-241. W. Voge

Recovered per description F.B. 1397-241 5-Nov-70 JZR

Recovered per description F.B 1397-241 3-26-75 RAB

Note: Any Additions or Changes on This Sheet Must be Made or Circled in Red Ink With Date and Name of Person Making Change.

PLEASE RETURN TO
LOS ANGELES COUNTY ENGINEER
403 LOS ANGELES COUNTY ENGINEERING BLDG.

Do not extend this side of this line.

76F3095 CE #310 6-62

Notes Ck'd by	Survey of L.A. Co. Precise Level Net	F. B. 3707 PG. 157
Map No.	JN 0301.02 Tape Std °F	
Office Work	Surveyed by W J Voge	
Checked	Notes Voge Date 11-23-65	
Date	Indexed C. J. GALLI	

Set

BM 31-16A

Monterey Pass Rd & Fremont Ave, N.E. Cor, in Conc retaining Wall, back of Conc. Walk, 78' W. of E. end of retaining Wall, a County Engineer 2¼" brass, button cap flush, marked BM 31-16A 1965 RE5869

B.M. 31-16A Not recovered See F.B. 3707-158 for B.M. 31-16B 21-Dec-'70 [illegible]

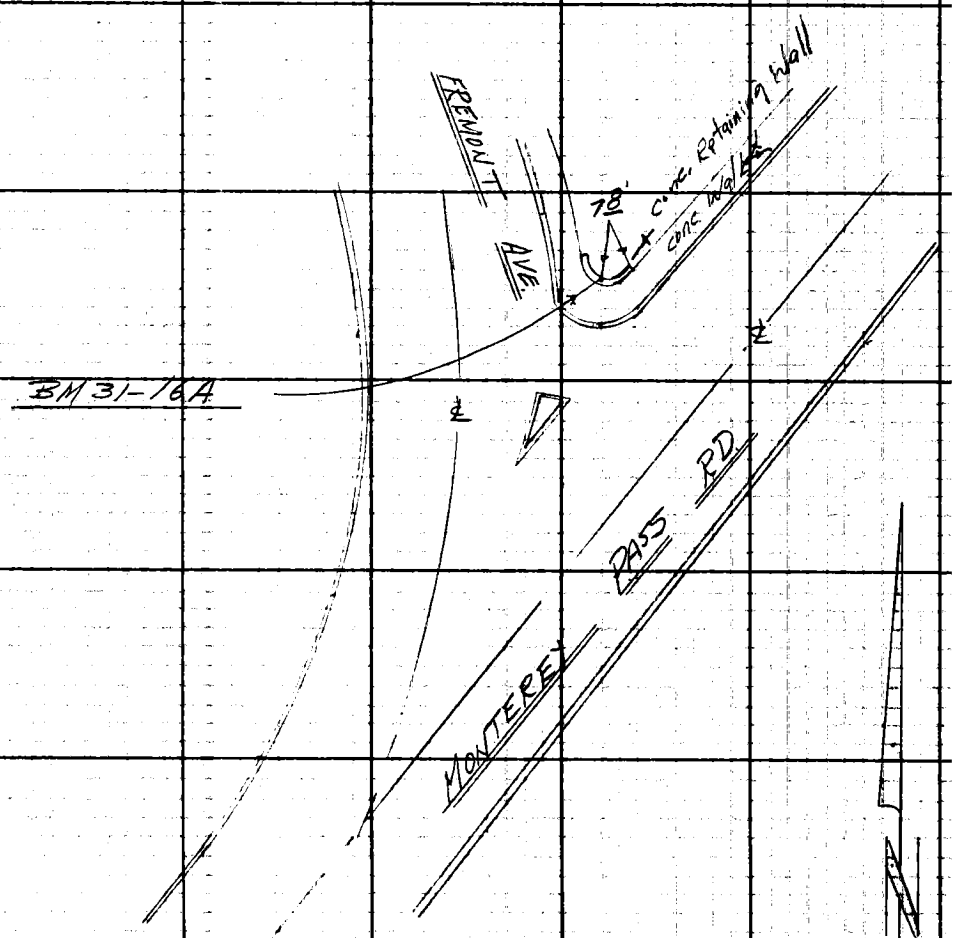

Note: Any Additions or Changes on This Sheet Must be Made or Circled in Red Ink With Date and Name of Person Making Change.

Do not extend this side of this line.

PLEASE RETURN TO
LOS ANGELES COUNTY ENGINEER
403 LOS ANGELES COUNTY ENGINEERING BLDG.

76F3095 C.E. #310 6-62

F. B. 3707 PG 158

B.M. 31-16B CITY OF MONTEREY PARK.

MONTEREY PASS ROAD AT FREMONT AVE. At the most West'ly end of a planter (with Conc. walls about 18" high) in a traffic Island at the Intersection of Monterey Pass Rd. w/ Fremont Ave. 45.3 ft. North'ly from the approx ℄ of Monterey Pass Rd. 31.5 ft. East'ly from the most West'ly end of the conc. Curb around the traffic Island. 98.8 ft. East'ly from P.P. No 1676499E. 55.5 ft. West'ly from the most East'ly end of the planting area. 64.5 ft. S.W.'ly from PP No 937643E (on the North'ly side of Fremont Ave. West Bound). About 5 ft. North of the north curb of Monterey Pass Rd. and 24" above the roadway.

FOUND: A spike set in lead. The lead portion is stamped "B.M.". Flush in the top of a 12" 8" wide Conc. retaing wall around a planting area.

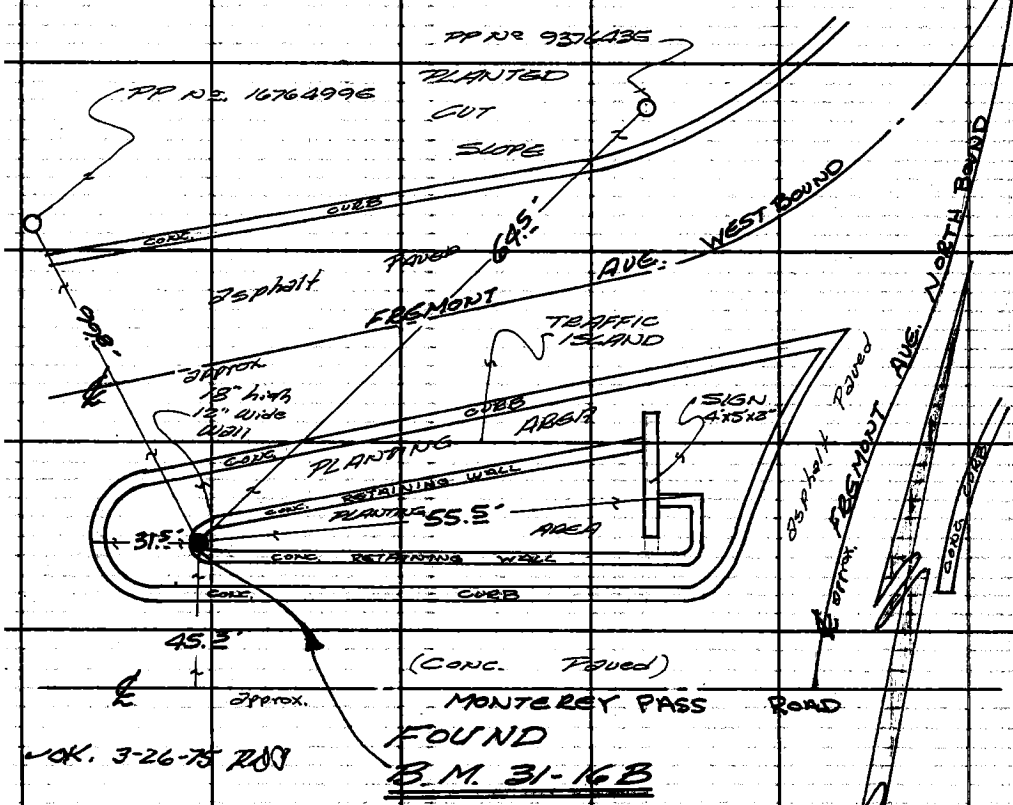

OK. 3-26-75 RDB

PLEASE RETURN TO
LOS ANGELES COUNTY ENGINEER
403 LOS ANGELES COUNTY ENGINEERING BLDG.
Do not extend this side of this line.

Note: Any Additions or Changes on This Sheet Must be Made or Circled in Red Ink With Date and Name of Person Making Change.

Notes Ck'd by	Survey of L.A. Co Precise Level Net
Map No.	JN 0301.02 Tape Std °F
Office Work	Surveyed by W. J. Voge
Checked	Notes Voge Date 11-23-65
Date	Indexed C. J. GALLI

F. B. 3707 PG. 159

Fd.

BM 31-17

BM description o.k. on 11-23-65, per FB 1397-21 W. Voge

Recovered per description F.B. 1397-21 6-Nov-70 [illegible]

Recovered per description F.B. 1397-21 3-26-75 [illegible]

Note: Any Additions or Changes on This Sheet Must be Made or Circled in Red Ink With Date and Name of Person Making Change.

PLEASE RETURN TO
LOS ANGELES COUNTY ENGINEER
403 LOS ANGELES COUNTY ENGINEERING BLDG.

Do not extend this side of this line.

76F309S CE #310 6-62

Notes Ck'd by	Survey of A & Precise Level Net
Map No.	JN 030.02 Tape Std °F
Office Work	Surveyed by W.J. Voge
Checked	Notes Voge Date 1-23-65
Date	Indexed C. J. GALLI

F. B. 3707 PG. 16-1

Ed.

BM 31-18

BM description o.k. on 11-23-65, per FB 1397-22, W. Voge

Recovered per description F.B. 1390-22 6-Nov-70 JOR

DESTROYED By CONSTRUCTION OF NEW SIDEWALK

3-26-75 C.K.L.

B.M. 31-18 A

SET L.A. Co. ENGRS BRASS BRASS DISK IN TOP OF CATCH BASIN

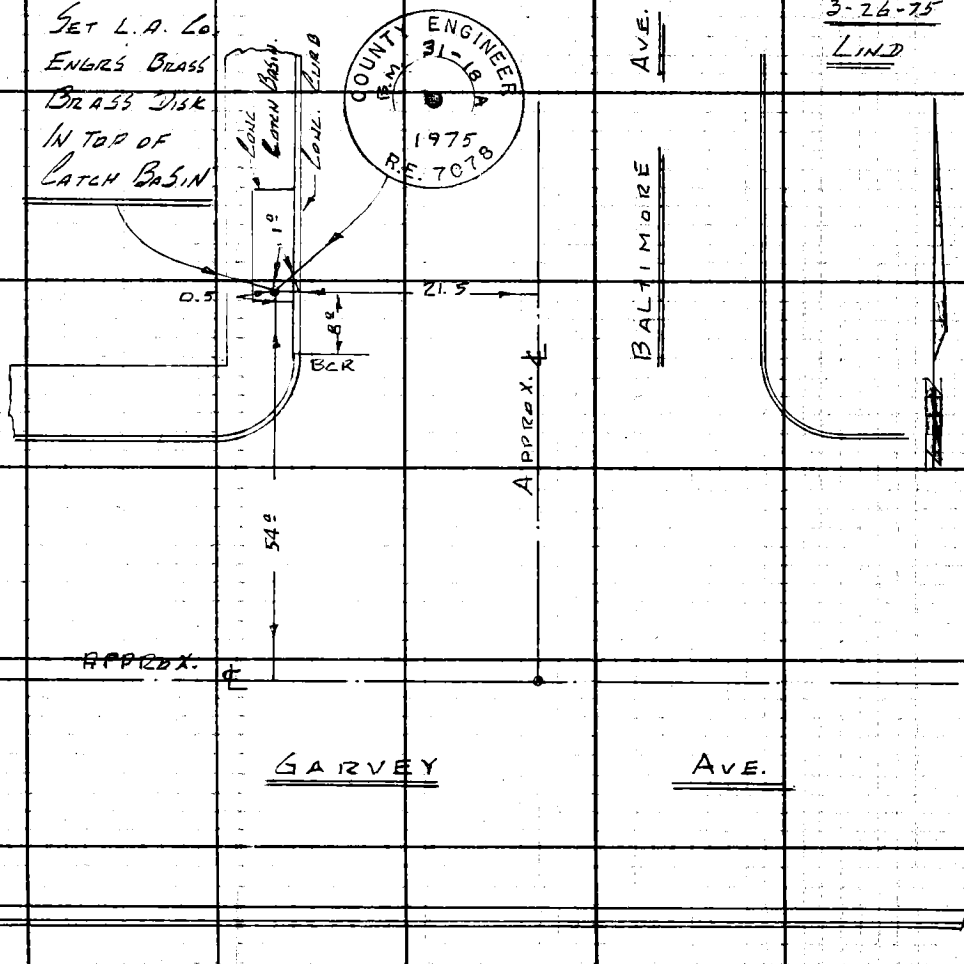

Note: Any Additions or Changes on This Sheet Must be Made or Circled in Red Ink With Date and Name of Person Making Change.

Do not extend this side of this line.

PLEASE RETURN TO
LOS ANGELES COUNTY ENGINEER
403 Los Angeles County Engineering Bldg.

76F3095 CE #310 6-62

Notes Ck'd by	Survey of LACo Precise Level Net
Map No.	JN 0301.02 Tape Std °F
Office Work	Surveyed by W J Voge
Checked	Notes Voge Date 11-23-65
Date	Indexed C. J. GALLI

F. B. 3707 PG. 163

Fd

BM 31-19

BM description o.k. on 11-23-65, per FB 1397-23 H. Voge

Recovered per description F.B. 1397-23 6-Nov-70 [illegible]

Recovered per description F.B 1397-23 3-26-75 [illegible]

Note: Any Additions or Changes on This Sheet Must be Made or Circled in Red Ink With Date and Name of Person Making Change.

PLEASE RETURN TO
LOS ANGELES COUNTY ENGINEER
403 LOS ANGELES COUNTY ENGINEERING BLDG.

Do not extend this side of this line.

76F309S CE #310 6-62

Notes Ck'd by	Survey of LA Co. Precise Level Net
Map No.	JN 0301.02 Tape Std °F
Office Work	Surveyed by W J Voge
Checked	Notes Bazen Date 11-23-65
Date	Indexed C. J. GALLI

F. B. 3707 PG. 165

BM 31-19A

E. Emerson Ave. & N. New Ave, in the S.E. Cor., a 3" boat spike set in the curb 14' S. of the S. end of the curb return.

B.M. 31-19A Not recovered, destroyed during street construction. 6-Nov-70 JBR. Did not replace.

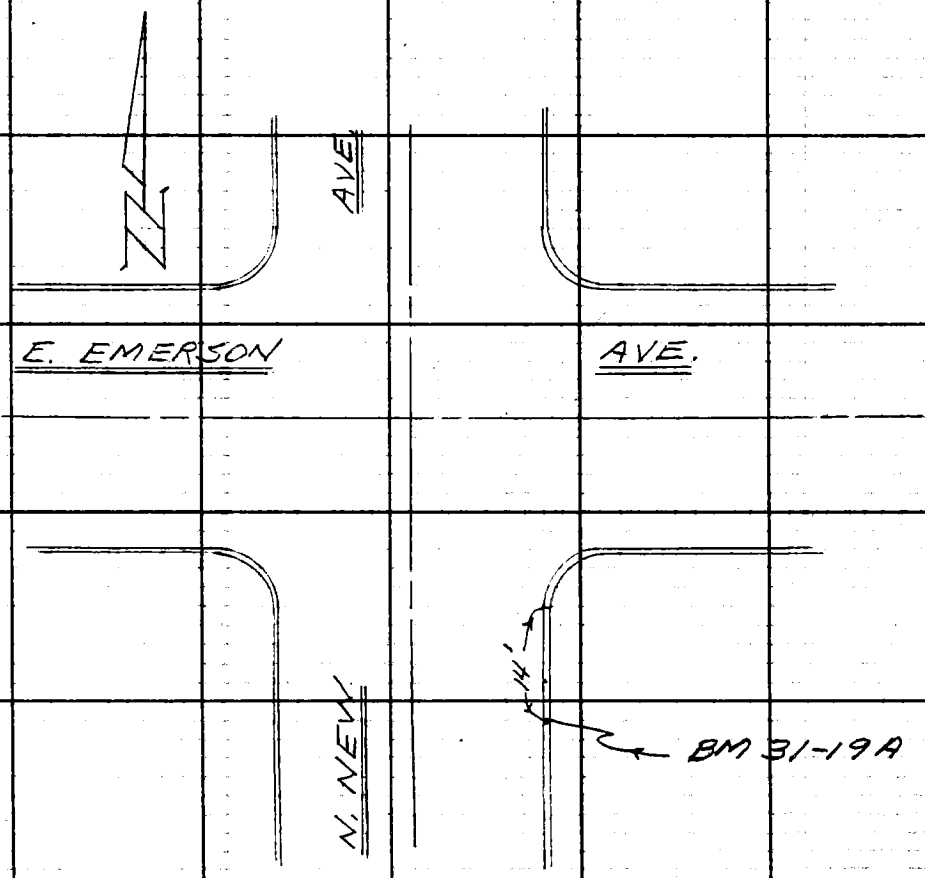

Note: Any Additions or Changes on This Sheet Must be Made or Circled in Red Ink With Date and Name of Person Making Change.

PLEASE RETURN TO
LOS ANGELES COUNTY ENGINEER
403 Los Angeles County Engineering Bldg.

Do not extend this side of this line.

76F309S CE #310 6-62

Notes Ck'd by	Survey of LAC Precise Level Net
Map No.	JN0301.02 Tape Std °F
Office Work	Surveyed by W J Voge
Checked	Notes Voge Date 11-23-65
Date	Indexed C. J. GALLI

F. B. 3707 PG. 167

Fd.

BM 31-20 A

BM description o.k. on 11-23-65, per FB 1397-24. W. Voge

Recovered per description F.B. 1397-24 6-Nov-70 [illegible]

Recovered per description F.B 1397- 3-26-75 [illegible]

Note: Any Additions or Changes on This Sheet Must be Made or Circled in Red Ink With Date and Name of Person Making Change.

PLEASE RETURN TO
LOS ANGELES COUNTY ENGINEER
403 LOS ANGELES COUNTY ENGINEERING BLDG.

Do not extend this side of this line.

76F3095 CE #310 6-62

Notes Ck'd by		Survey of	L.A.C. Precise Level Net
Map No.		JN 030102	Tape	Std	°F
Office Work		Surveyed by	G.J. Vogt
Checked		Notes	Bozen	Date	11-23-65
Date		Indexed	G. J. GALLI

F. B. 3707 Pg. 169

BM 31-20 B

E. Emerson Ave. & Del Mar Ave. in The N.E. Cor., 21.5' N. of the N. end of the curb Ret., a 3" boat spike set in The curb.

Recovered per description 6-Nov-70 SJBR
ok 3-26-75 RAO

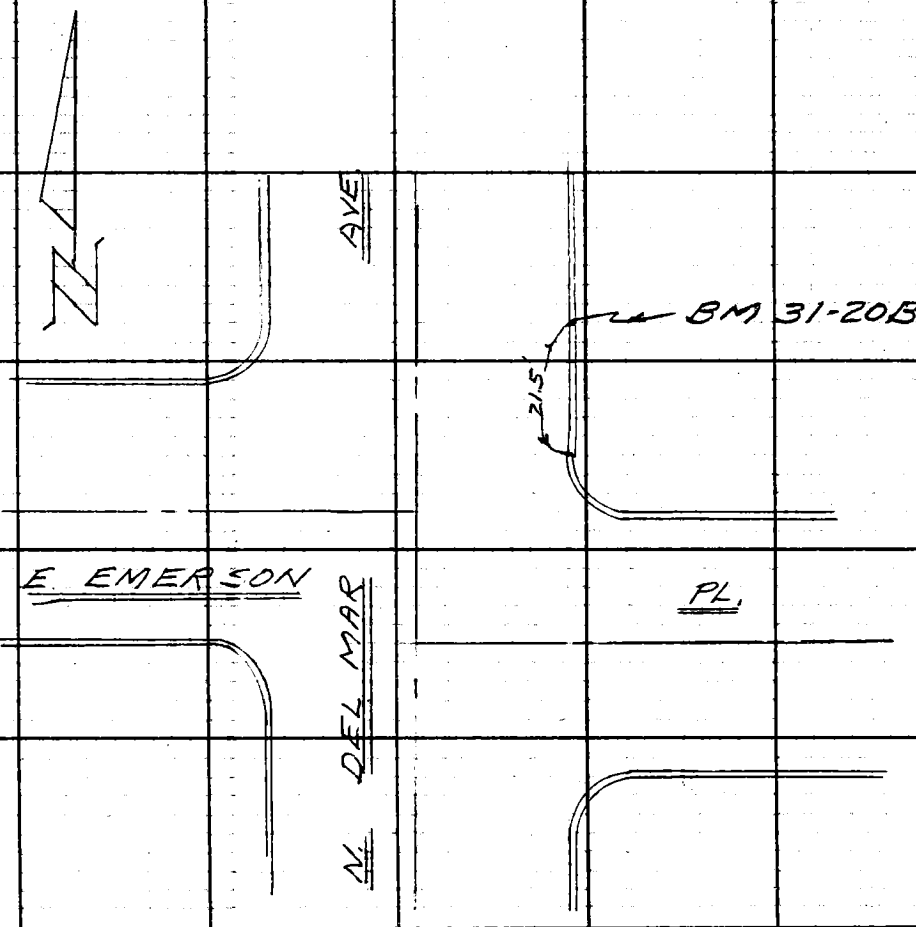

Note: Any Additions or Changes on This Sheet Must be Made or Circled in Red Ink With Date and Name of Person Making Change.

Do not extend this side of this line.

PLEASE RETURN TO
LOS ANGELES COUNTY ENGINEER
403 Los Angeles County Engineering Bldg.

76F309S CE #310 6-62

Notes Ck'd by	Survey of L.A. Co Precise Level Net
Map No.	JN 0301.02 Tape Std °F
Office Work	Surveyed by W J Voge
Checked	Notes Voge Date 11-23-65
Date	Indexed

F. B. 3707 PG. 171

Fd.

BM 31-21A

BM description O.K. on 11-23-65, per FB 1397-25. W. Voge

Recovered per description F.B. 1397-25 6-Nov-70 [illegible]

RECOVERED PER DESCRIPTION F.B. 1397-25 3-26-75 RDB

Note: Any Additions or Changes on This Sheet Must be Made or Circled in Red Ink With Date and Name of Person Making Change.

PLEASE RETURN TO
LOS ANGELES COUNTY ENGINEER
403 LOS ANGELES COUNTY ENGINEERING BLDG.

Do not extend this side of this line.

76F309S C.E. #310 6-62

Notes Ck'd by	Survey of A.G. Precise Level Net
Map No.	JN 030102 Tape Std °F
Office Work	Surveyed by W.J. Voge
Checked	Notes Voge Date 11-23-65
Date	Indexed C. J. GALLE

F. B. 3707 PG. 178

Fd

BM 31-22

BM description o.k. on 11-23-65, per FB 1397-28. W. Voge

Recovered per description 6-Nov-70 JLR F.B. 1397-28

DESTROYED BY NEW SIDEWALK CONSTRUCTION 3-26-76 CLK

Note: Any Additions or Changes on This Sheet Must be Made or Circled in Red Ink With Date and Name of Person Making Change.

PLEASE RETURN TO
LOS ANGELES COUNTY ENGINEER
403 Los Angeles County Engineering Bldg.

Do not extend this side of this line.

76F3095 CE #310 6-62

Notes Ck'd by	Survey of L.A. Co. Precise Level Net
Map No.	JN 0301 Tape Std °F
Office Work	Surveyed by W J Voge
Checked	Notes Voge Date 11-23-65
Date	Indexed

F. B. 3702 PG. 175

BM 31-23

BM description O.K. on 11-23-65, per FB B97-28. W Voge

Recovered for description F.B. 1397-28 6-Nov-70 JSR

DESTROYED By CONSTRUCTION OF NEW SIDEWALK 3-26-75 CLK

Note: Any Additions or Changes on This Sheet Must be Made or Circled in Red Ink With Date and Name of Person Making Change.

PLEASE RETURN TO
LOS ANGELES COUNTY ENGINEER
403 Los Angeles County Engineering Bldg.

Do not extend this side of this line.

76F3095 CE #310 6-62

Notes Ck'd by	Survey of LAG Precise Level Net
Map No.	JN 031-02 Tape Std °F
Office Work	Surveyed by W J Voge
Checked	Notes Voge Date 11-23-65
Date	Indexed

F. B. 3707 PG. 177

BM 31-24

BM description O.K. on 11-23-65, per FB 1397-29 W Voge.

Recovered per description F.B. 1397-29 6-Nov-70 [illegible]

Recovered per description F.B 1397-29 3-26-75 RDP

Note: Any Additions or Changes on This Sheet Must be Made or Circled in Red Ink With Date and Name of Person Making Change.

PLEASE RETURN TO
LOS ANGELES COUNTY ENGINEER
403 LOS ANGELES COUNTY ENGINEERING BLDG.

Do not extend this side of this line.

76F309S CE #310 6-62

Notes Ck'd by	Survey of L.A.Co. Precise Level Net
Map No.	JN 0301.02 Tape Std °F
Office Work	Surveyed by W J Voge
Checked	Notes Voge Date 11-23-65
Date	Indexed

F. B. 3707 PG. 179

Fd.

BM 31-25

BM description o.k. on 11-23-65, per FB 1397-30. W. Voge

B.M. 31-25 Not recovered. Destroyed during Street improvement

See F.B. 3707-97 for B.M. 1-25D at this intersection

31-Dec-70 JSE

Note: Any Additions or Changes on This Sheet Must be Made or Circled in Red Ink With Date and Name of Person Making Change.

PLEASE RETURN TO
LOS ANGELES COUNTY ENGINEER
403 Los Angeles County Engineering Bldg.

Do not extend this side of this line.

76F3095 C.E. #310 6-62

Notes Ck'd by	Survey of LA Co. Precise Level Net
Map No.	JN 0301.02 Tape Std °F
Office Work	Surveyed by W. Voge
Checked	Notes Voge Date 12-13-65
Date	Indexed C. J. GALLI

F. B. 3707 PG. 191

LA. CO. PRECISE LEVEL NET

J.N. 0301.02

(LINE 52)

Party:
W. Voge
L. Smiley
T. Donlevy
M. Jonnenschein

References:
F.B. 2409

Note: Any Additions or Changes on This Sheet Must be Made or Circled in Red Ink With Date and Name of Person Making Change.

Do not extend this side of this line.

PLEASE RETURN TO
LOS ANGELES COUNTY ENGINEER
403 LOS ANGELES COUNTY ENGINEERING BLDG.

76F309S CE # 310 3-61

Notes Ck'd by	Survey of AG Precise Level Net	F. B. 3707 Pg. 193
Map No.	JN 030102 Tape Std °F	
Office Work	Surveyed by WU Voge	
Checked	Notes Voge Date 12-13-65	
Date	Indexed C. J. Gruel	

FB

BM 52-1
Greenwood Ave & Wellman St @ int, 15± W. of E. curb line, & 18± N. of S. curb line, a County Surveyor 2½" brass cap mon. marked RE 329, dn. 12" in well & cover marked COUNTY SURVEYOR MONUMENT.
OK 12-11-70 G.E.D.
OK 4-29-75 E.K.L.

Note: Any Additions or Changes on This Sheet Must be Made or Circled in Red Ink With Date and Name of Person Making Change.

PLEASE RETURN TO
LOS ANGELES COUNTY ENGINEER
403 Los Angeles County Engineering Bldg.

Do not extend this side of this line.

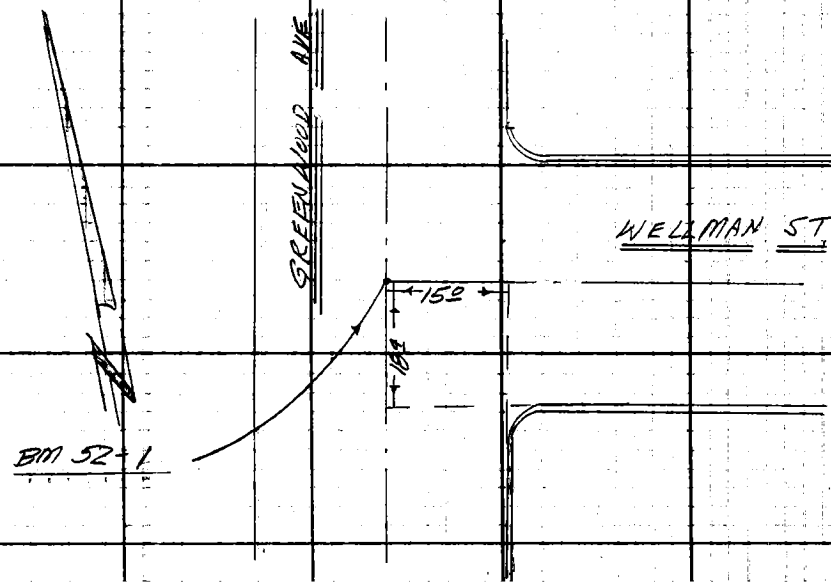

79F3095 CE #310 6-62

Notes Ck'd by		Survey of AG Precise Level Net	F. B. 3707 Pg. 195
Map No.		JN 030102 Tape Std °F	
Office Work		Surveyed, by L/T Voge	
Checked		Notes V09 e Date 12-13-65	
Date		Indexed C. J. GALLI	

FI

BM 52-2

BM description O.K. on 12-13-65, per FB 2409-9 V.19 e

" " OK 12-11-70 " G.E.D.

" " OK 4-29-75 " C.K.L.

Note: Any Additions or Changes on This Sheet Must be Made or Circled in Red Ink With Date and Name of Person Making Change.

PLEASE RETURN TO
LOS ANGELES COUNTY ENGINEER
403 Los Angeles County Engineering Bldg.

Do not extend this side of this line.

76F309S CE #310 6-62

Notes Ck'd by		Survey of L.A. Co Precise Level Net	F. B. 3707 Pg. 197
Map No.		JN 03a/02 Tape Std °F	
Office Work		Surveyed by W. T. Voge	
Checked		Notes Voge Date 12-13-65	
Date		Indexed C. L. GALLI	

Fd.

BM 52-3

BM description o.k. on 12-13-65 per FB 2409-10 Voge

" " OK 12-11-70 " " GED.

" " OK 4-29-76 " " CKL.

Note: Any Additions or Changes on This Sheet Must be Made or Circled in Red Ink With Date and Name of Person Making Change.

PLEASE RETURN TO
LOS ANGELES COUNTY ENGINEER
403 Los Angeles County Engineering Bldg.

Do not extend this side of this line.

76F309S CE #310 6-62

Notes Ck'd by	Survey of L.A.Co. Precise Level Net. F. B. 3707 PG. 199
Map No.	JN 0301.02 Tape Std °F
Office Work	Surveyed by V.O.G.C.
Checked	Notes Smoothed Date 12-13-63
Date	Indexed C. J. GALLI

TO B.M. 52-4

GREENWOOD AVE., & OAKWOOD ST.,
N.E. Cor., 60 FT. EAST AND 21 FT. N. OF. CENTERLINES,
10' E. of E. and C.R. & 1' N. of North Curb.
A 2½" Co. Engr. brass cap Mon.
MARKED "B.M. 52-4, 1957, RE 5869"

OK 12-11-70 C.E.D.
OK 4-29-75 C.K.L.

Note: Any Additions or Changes on This Sheet Must be Made or Circled in Red Ink With Date and Name of Person Making Change.

PLEASE RETURN TO
LOS ANGELES COUNTY ENGINEER
403 Los Angeles County Engineering Bldg.

Do not extend this side of this line.

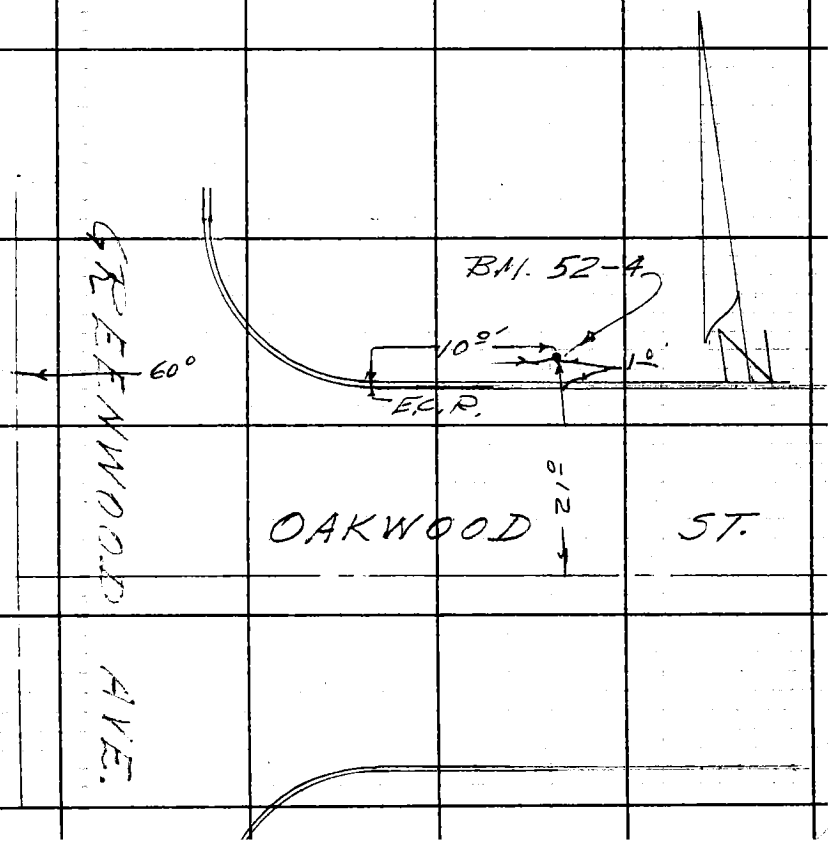

76F3095 CE # 310 3-61

Notes Ck'd by	Survey of LA Co. Precise Level Net
Map No.	JN 0301.02 Tape Std °F
Office Work	Surveyed by GWT Vogt
Checked	Notes Vogt Date 12-13-65
Date	Indexed B. J GALL

F. B. 3707 PG. 201

Fd

BM 52-5

BM description O.K. on 12-13-65 per FB 2409-12. Vogt
" " OK 12-11-70 " " " GE-D2
" " OK 4-28-75 " " " GK-L

Note: Any Additions or Changes on This Sheet Must be Made or Circled in Red Ink With Date and Name of Person Making Change.

PLEASE RETURN TO
LOS ANGELES COUNTY ENGINEER
403 LOS ANGELES COUNTY ENGINEERING BLDG.

Do not extend this side of this line.

76F3095 CE #310 6-62

Notes Ck'd by	Survey of LA Co. Precise Level Net
Map No.	JN 03n1.02 Tape Std °F
Office Work	Surveyed by W.T. Voge
Checked	Notes Voge Date 12-13-65
Date	Indexed G. J. Galla

F. B. 3707 PG. 203

Fd.

BM 52-6

BM description O.K on 12-13-65, per FB 2409-B. Voge

" " OK 12-11-70 " " " G.E.D.

" " OK 4-29-75 " " C.K.L.

Note: Any Additions or Changes on This Sheet Must be Made or Circled in Red Ink With Date and Name of Person Making Change.

PLEASE RETURN TO
LOS ANGELES COUNTY ENGINEER
403 LOS ANGELES COUNTY ENGINEERING BLDG.

Do not extend this side of this line.

76F3095 CE # 310 3-61

Notes Ck'd by	Survey of L.A. Co. Precise Level Net F. B. 3707 Pg. 205
Map No.	JN 030102 Tape Std °F
Office Work	Surveyed by W.T. Voge
Checked	Notes Voge Date 12-10-65
Date	Indexed C. I. GALLI

Ft.

BM 52-6A

Mines Ave. & Montebello Blvd. N.E. Cor. in S.E. Cor. of conc. catch basin, 4.6' E. of E. end of curb return, a County Engineer 2½" brass button cap, flush, marked BM 52-6A 1961 RE5869

OK 12-11-70 G.E.D.

OK 4-29-75 C.K.L.

Note: Any Additions or Changes on This Sheet Must be Made or Circled in Red Ink With Date and Name of Person Making Change.

Do not extend this side of this line.

PLEASE RETURN TO
LOS ANGELES COUNTY ENGINEER
403 Los Angeles County Engineering Bldg.

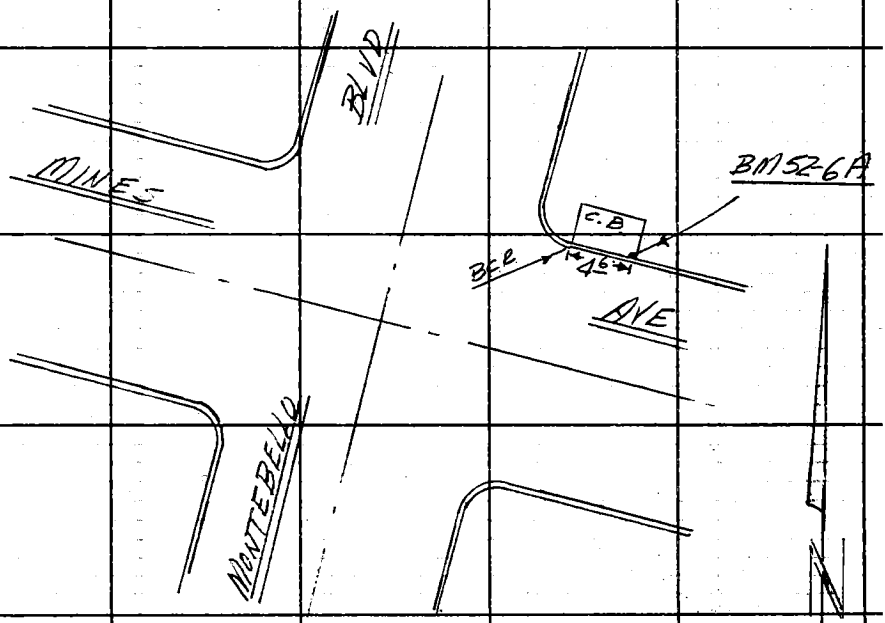

76F3095 CE # 310 3-61

Notes Ck'd by		Survey of L.A. G Precise Level Net	F. B. 3707 PG. 207
Map No.		JN 0301.02 Tape Std °F	
Office Work		Surveyed by Wm J Voge	
Checked		Notes Voge Date 12-10-65	
Date		Indexed C. J. GALLA	

Rd.

BM 52-7

BM description o.k. on 12-10-65 per FB 2409- 14 W. Voge

" " OK 12-11-76 " " G.E.D.

" " OK 4-29-75 " " C.K.L.

Note: Any Additions or Changes on This Sheet Must be Made or Circled in Red Ink With Date and Name of Person Making Change.

Do not extend this side of this line.

PLEASE RETURN TO
LOS ANGELES COUNTY ENGINEER
403 LOS ANGELES COUNTY ENGINEERING BLDG.

76F3095 CE # 310 3-61

Notes Ck'd by	Survey of L.A. G Precise Level Net
Map No.	JN 0301.02 Tape Std °F
Office Work	Surveyed by W.J. Voge
Checked	Notes Voge Date 12-10-65
Date	Indexed C. J. GAILI

F. B. 3707 PG. 209

Fd.

BM 52-8

BM description O.K. on 12-10-65 per FB 2409-15 (Voge)
" " O.K. 12-11-70 " " " G.E.D.
" " O.K. 4-29-75 " " " E.K.L.

Note: Any Additions or Changes on This Sheet Must be Made or Circled in Red Ink With Date and Name of Person Making Change.

Do not extend this side of this line.

PLEASE RETURN TO
LOS ANGELES COUNTY ENGINEER
403 LOS ANGELES COUNTY ENGINEERING BLDG.

76F3095 CE # 310 3-61

Notes Ck'd by	Survey of L.A.Co. Proc. 30 Level Net.
Map No.	JN 0301.02 Tape Std °F
Office Work	Surveyed by Vogc
Checked	Notes Smiley Date 12-10-65
Date	Indexed C. L. GALLI

P. B. 3707 PG. 211

B.M. 52-9A

GARFIELD AVE, & VIA CAMPO (South Side).
In N.W. Cor. of S.D.C.B., 1 ft. So. of So. Curb & 135 ± feet W. of W. end C.R. (S.W. Cor. int.)
Set: A 2½" Co. Engr. brass Cap (in conc.) flush with surface of S.D.C.B. top. Marked "B.M. 52-9A 1965 R.E. 5869"

OK 12-11-70 G.E.D.
OK 4-29-75 C.K.L.

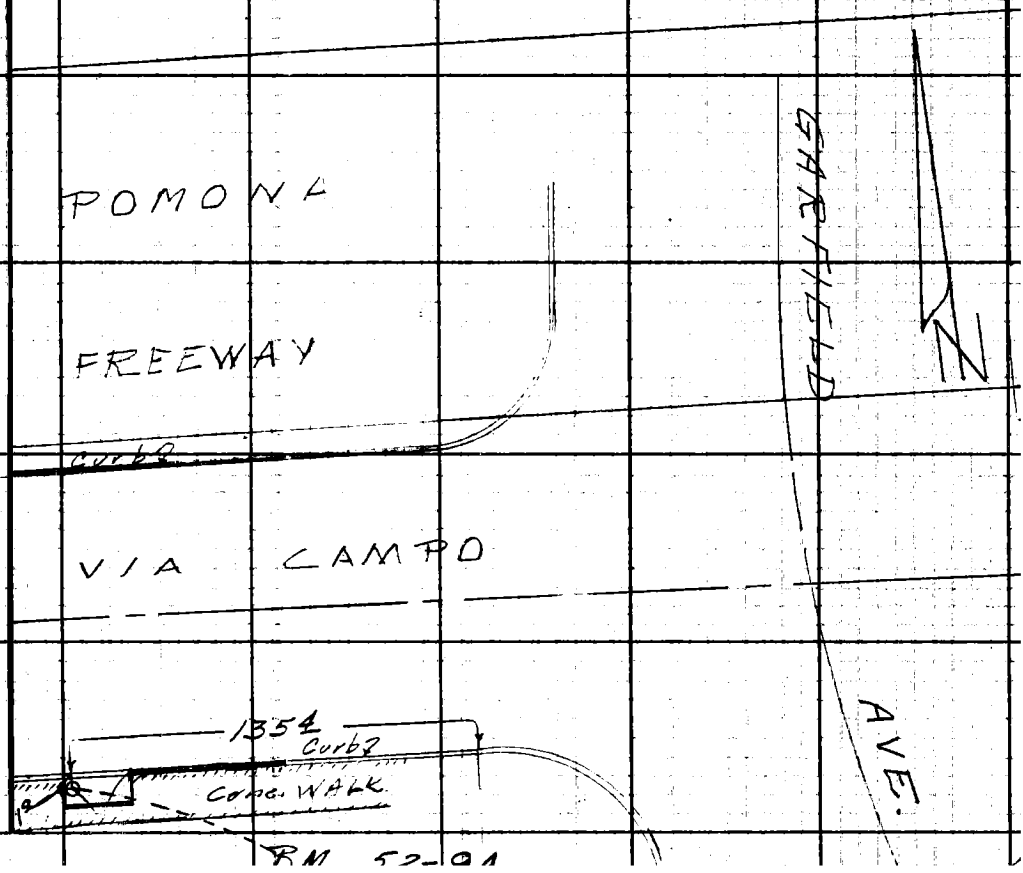

Note: Any Additions or Changes on This Sheet Must be Made or Circled in Red Ink With Date and Name of Person Making Change.

PLEASE RETURN TO
LOS ANGELES COUNTY ENGINEER
403 Los Angeles County Engineering Bldg.
Do not extend this side of this line.

76F309S CE #310 6-62

Notes Ck'd by	Survey of L.A.Co Precischeed Net.
Map No.	JN 0301.02 Tape Std °F
Office Work	Surveyed by Voge
Checked	Notes Smiley Date 12-10-65
Date	Indexed C. J. GALLI

F. B. 3707 PG. 213

B.M. 52-10

B.M. description O.K. 12-10-65 (Per. F.B. 2409-17) L.C. Smiley
" " OK 12-11-70 " " G.E.D.
" " OK 4-29-75 " " E.K.L.

Note: Any Additions or Changes on This Sheet Must be Made or Circled in Red Ink With Date and Name of Person Making Change.

PLEASE RETURN TO
LOS ANGELES COUNTY ENGINEER
403 LOS ANGELES COUNTY ENGINEERING BLDG.

Do not extend this side of this line.

76F309S CE #310 6-62

Notes Ck'd by
Map No.
Office Work
Checked
Date

Survey of L.A.Co. Precise Level Net
JN 0301.02 Tape Std °F
Surveyed by Voge
Notes Smiley Date 12-10-65
Indexed C. T. GALLI

F. B. 3707 PG. 215

B.M. 52-11

B.M. description O.K. 12-10-65 (Per. F.B. 2409-18) L.C. Smiley
" OK 12-11-70 " " " C.E.D.
" OK 4-29-75 " " " C.H.L.

Note: Any Additions or Changes on This Sheet Must be Made or Circled in Red Ink With Date and Name of Person Making Change.

Do not extend this side of this line.

PLEASE RETURN TO
LOS ANGELES COUNTY ENGINEER
403 Los Angeles County Engineering Bldg.

76F3095 CE #310 6-62

Notes Ck'd by	Survey of L.A.C. Precise Level
Map No.	JN 0301.02 Tape Std °F
Office Work	Surveyed by Vega
Checked	Notes Smith Date 12-10-65
Date	Indexed C. L. GALLE

Ref. F. B. 3707 Pg. 217

B.M. 52-12

B.M. description O.K. 12-10-65 (Ref. F.B. 2409-19)

B.M. DESCRIPTION OK 4.29.75 PER L.C. SMITH FB. 2409-19 CK'D.

Note: Any Additions or Changes on This Sheet Must be Made or Circled in Red Ink With Date and Name of Person Making Change.

Do not extend this side of this line.

PLEASE RETURN TO
LOS ANGELES COUNTY ENGINEER
403 LOS ANGELES COUNTY ENGINEERING BLDG.

76F3095 CE #310 6-62

Notes Ck'd by	Survey of L.A.Co. Precise Level Net F. B. 3702 PG. 219
Map No.	JN 0301.02 Tape Std °F
Office Work	Surveyed by Voge
Checked	Notes Smiley Date 12-10-65
Date	Indexed C. J. GALLI

B.M. 52-13

B.M. description ck on 12-10-65 (Rec. FB. 2409-20) L.C. Smiley 12-15-70 G.E.D.

NOT RECOVERED, UNDER NEW CONC. WALK

12-15-70 G.E.DREIER

B.M. 52-13A

GARFIELD AVE. AND GRANORIDE AVE., (GRAVES AVE TO EAST) SOUTHWEST CORNER, ABOUT 42 FEET WEST AND 78.5 FEET SOUTH OF CENTERLINES, 8.2 FT. BACK OF CURB AT STREET EDGE OF, AND FLUSH WITH, SIDEWALK SET A 2¾ INCH COUNTY ENGINEER BRASS CAP STAMPED "B.M 52-13A 1970 R.E. 5869", WITH BUTTON, IN TOP OF A 12 INCH CONC. POST

"OK" 4-29-75 CKL

COUNTY ENGINEER B.M. 52-13A 1970 R.E. 5869

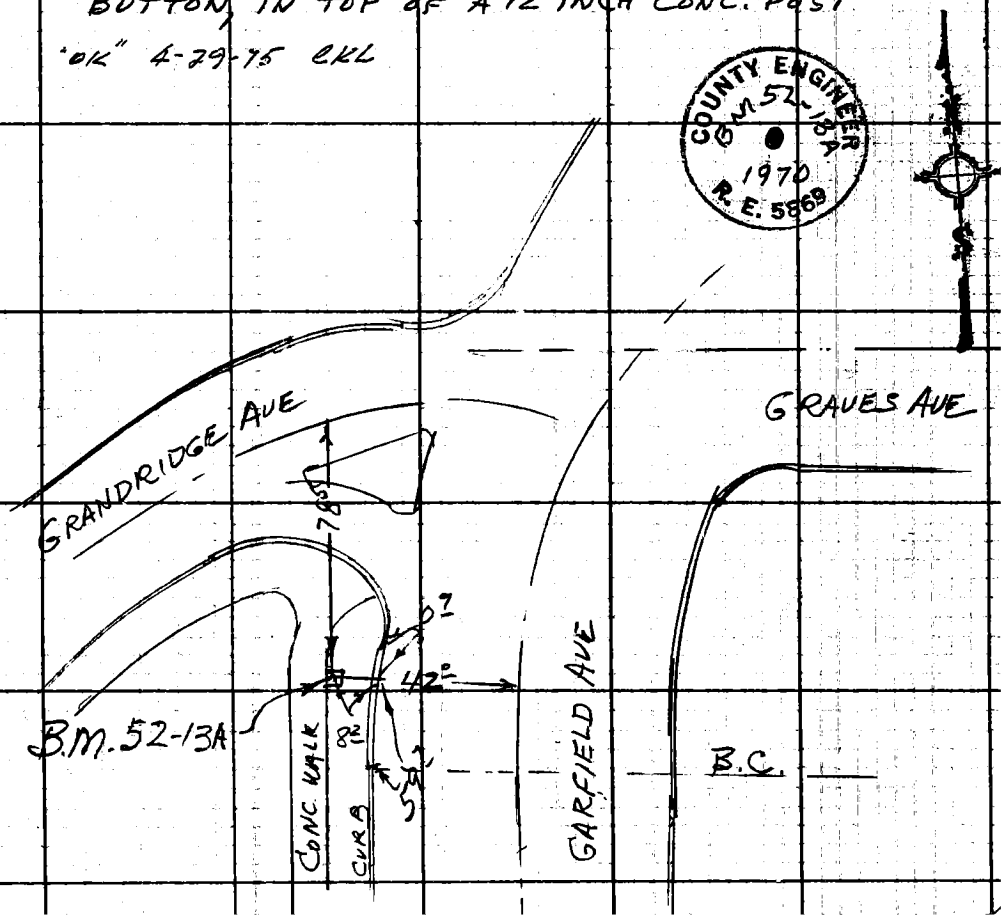

Note: Any Additions or Changes on This Sheet Must be Made or Circled in Red Ink With Date and Name of Person Making Change.

Do not extend this side of this line.

PLEASE RETURN TO
LOS ANGELES COUNTY ENGINEER
403 Los Angeles County Engineering Bldg.

76F309S C.E. #310 6-62

Notes Ck'd by	Survey of L.A.Co. Precise Level Net F. B. 3707 Pg. 221
Map No.	JN 030622 Tape Std °F
Office Work	Surveyed by Voge
Checked	Notes Spoiled Date 12-10-65
Date	Indexed C. J. GALLI

B.M. 52-14

BM description o.k. on 12-16-65 per FB 2409-21. W Voge.
Not Recovered, Most Likely Destroyed By
Construction of New Curbs and Walks 4-29-75 C.K.L.

LIND 4-29-75

B.M. 52-14 A

Set C.E. Brass
Disk in Top of
Conc. Catch
Basin, Marked

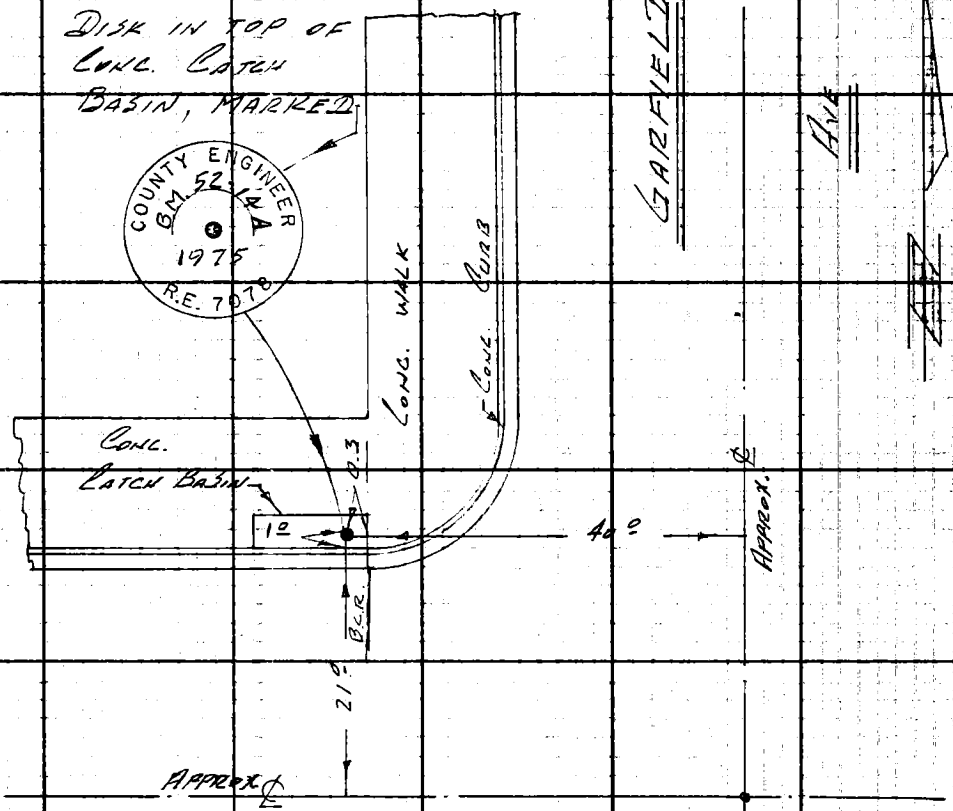

Note: Any Additions or Changes on This Sheet Must be Made or Circled in Red Ink, With Date and Name of Person Making Change.

Do not extend this side of this line.

PLEASE RETURN TO
LOS ANGELES COUNTY ENGINEER
403 Los Angeles County Engineering Bldg.

76F3095 CE #310 6-62

Notes Ck'd by	Survey of: LA 6 Precise Lev Net	F. B. 3707	Pg. 231
Map No.	JN 0301.02 Tape Std °F		
Office Work	Surveyed by W V Voge		
Checked	Notes Voge Date 12-27-65		
Date	Indexed C. J. GALLI		

Note: Any Additions or Changes on This Sheet Must be Made or Circled in Red Ink With Date and Name of Person Making Change.

PLEASE RETURN TO
LOS ANGELES COUNTY ENGINEER
403 LOS ANGELES COUNTY ENGINEERING BLDG.
Do not extend this side of this line.

L.A. CO. PRECISE LEVEL NET

J.N. 0301.02

LINE # 61

References Used:
FB 2863

Party:
W. Voge
M. Bustrom
F. Lieber
T. Donlevy
M. Sonnenschein

76F309S CE # 310 3-61

Notes Ck'd by	Survey of LA Co Precise Level Net
Map No.	JN 0301.02 Tape Std °F
Office Work	Surveyed by W J Voge
Checked	Notes Voge Date 12-27-65
Date	Indexed C. L. GALLI

F. B. 3707 PG. 233

Fd

BM 61-1

BM description O.K. on 12-27-65 per FB 2863-9 W. Voge

Recovered per description JBB Dec-70

Recovered per description RLP 4-8-75

Note: Any Additions or Changes on This Sheet Must be Made or Circled in Red Ink With Date and Name of Person Making Change.

PLEASE RETURN TO
LOS ANGELES COUNTY ENGINEER
403 LOS ANGELES COUNTY ENGINEERING BLDG.

Do not extend this side of this line.

76F3095 CE # 310 3-61

Notes Ck'd by	Survey of LA G Precise Level Net
Map No.	JN 030102 Tape Std °F
Office Work	Surveyed by W J Voge
Checked	Notes Voge Date 12-27-65
Date	Indexed G. J. GALLO

F. B. 3707 PG. 235

Rd.

BM 61-2

BM description o.k. on 12-27-65, per FB 2863-9. W. Voge

Recovered per description JSE Dec. '70

~~Set~~ B

Recovered per description RNP 4-8-75

Note: Any Additions or Changes on This Sheet Must be Made or Circled in Red Ink With Date and Name of Person Making Change.

PLEASE RETURN TO
LOS ANGELES COUNTY ENGINEER
403 LOS ANGELES COUNTY ENGINEERING BLDG.

Do not extend this side of this line.

76F309S CE # 310 3-61

Notes Ck'd by	Survey of CA G. Precise Lev. Net
Map No.	JN 230102 Tape Std °F
Office Work	Surveyed by K.J. Voge
Checked	Notes Voge Date 12-23-65
Date	Indexed C. J. GALLI

F. B. 3707 PG. 237

RJ

BM 61-2A (TBM #1)
Eastern Ave, 0.10± mi. N. of Marianna St. East side in conc. curb, 10.0' S of conc. driveway, & on prod of S. edge of building #1020, a boat spk. in lead.

Recovered per description JSR Dec-70
Set B.M. 61-2C See F.B. 3707-238 JSR Dec-70
DESTROYED By CONSTRUCTION OF A NEW DRIVEWAY. 4-7-75 L.K. LIND

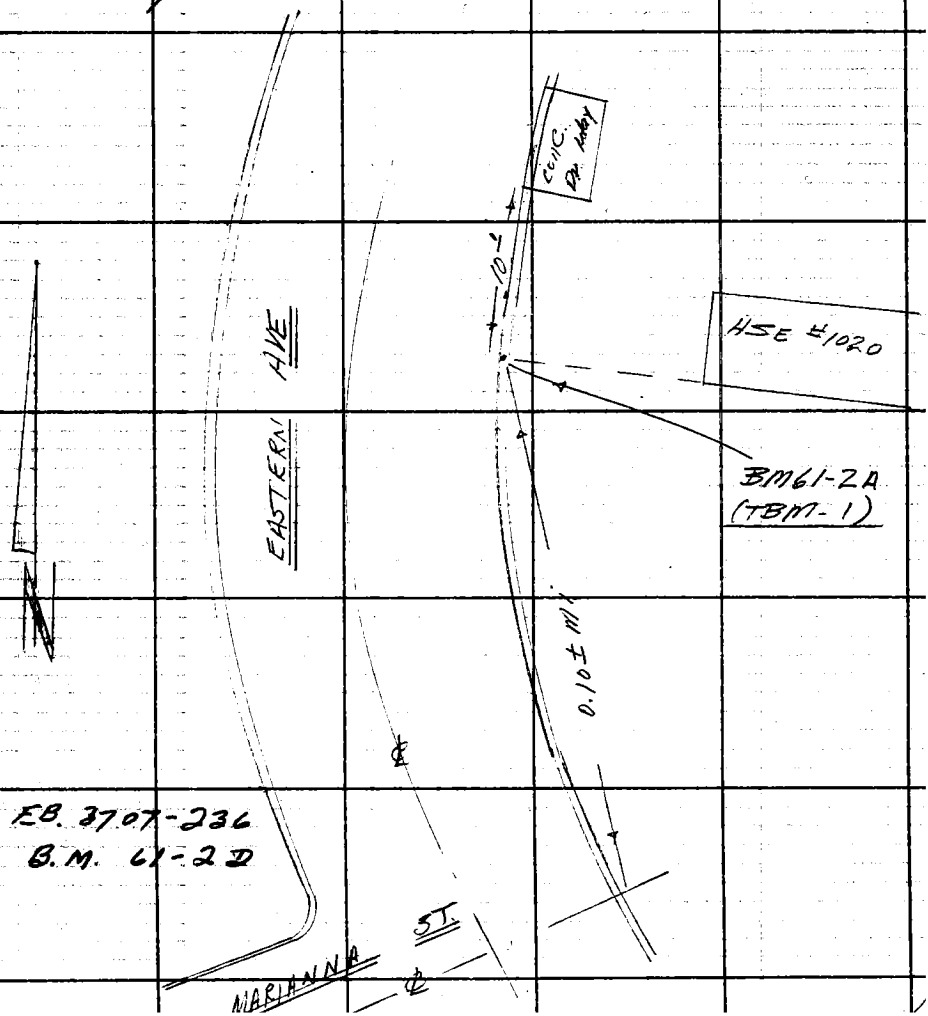

See EB. 3707-236
For B.M. 61-2D

Note: Any Additions or Changes on This Sheet Must be Made or Circled in Red Ink With Date and Name of Person Making Change.

PLEASE RETURN TO
LOS ANGELES COUNTY ENGINEER
403 Los Angeles County Engineering Bldg.
Do not extend this side of this line.

76F3095 CE # 310 3-61

Notes Ck'd by		Survey of LA G Precise Level Net	F. B. 3707 PG. 239
Map No.		JN 230.1.02 Tape Std °F	
Office Work		Surveyed by K. J. Voge	
Checked		Notes Voge Date 12-27-65	
Date		Indexed C. J. GALLI	

El

BM 61-3

BM description O.K. on 12-27-65, per FB 2863-10. K. Voge

Recovered per description — J.B.R. Dec-70

NOT RECOVERED, DID NOT DIG — C.K.L. 4-7-75

Note: Any Additions or Changes on This Sheet Must be Made or Circled in Red Ink With Date and Name of Person Making Change.

Do not extend this side of this line.

PLEASE RETURN TO
LOS ANGELES COUNTY ENGINEER
403 Los Angeles County Engineering Bldg.

76F309S CE # 310 3-61

Notes Ck'd by		Survey of LA Co. Precise Level Net	F. B 3707 Pg. 241
Map No.		JN 0301.02 Tape	Std °F
Office Work		Surveyed by W.T. Voge	
Checked		Notes Voge Date 12-23-69	
Date		Indexed C. J. GALLI	

Ed.

BM 61-3A (TBM 3)
Eastern Ave & Hauck St, S.E. Cor., 15' S. of S. end of curb return, a boat spk. in conc curb.
Recovered per description — Dec-70
Recovered per description — 4-8-75

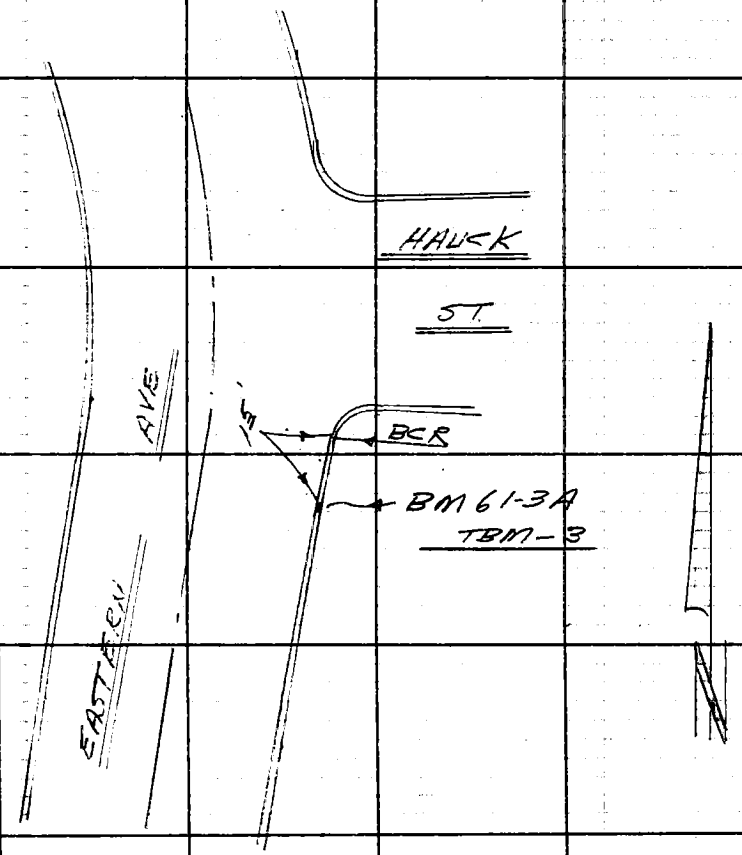

Note: Any Additions or Changes on This Sheet Must be Made or Circled in Red Ink With Date and Name of Person Making Change.

Do not extend this side of this line.

PLEASE RETURN TO
LOS ANGELES COUNTY ENGINEER
403 LOS ANGELES COUNTY ENGINEERING BLDG.

76F3095 CE # 310 3-61

Notes Ck'd by	Survey of L.A. G. Precise Level Net	F. B. 3707	PG. 243
Map No.	JN 0301 02 Tape Std °F		
Office Work	Surveyed by W.T. Voge		
Checked	Notes Voge Date 12-23-65		
Date	Indexed C. J. GALLI		

Ed.

BM 61-3B TBM #4

Eastern Ave & Roslyn Dr, East side, in conc curb, or prod of N. side of House #1362, & 26.5' N. of P.P. 1168618E, a boat spk in lead

Recovered per description — JBB — Dec-70

Recovered per Description — RSB — 4-8-75

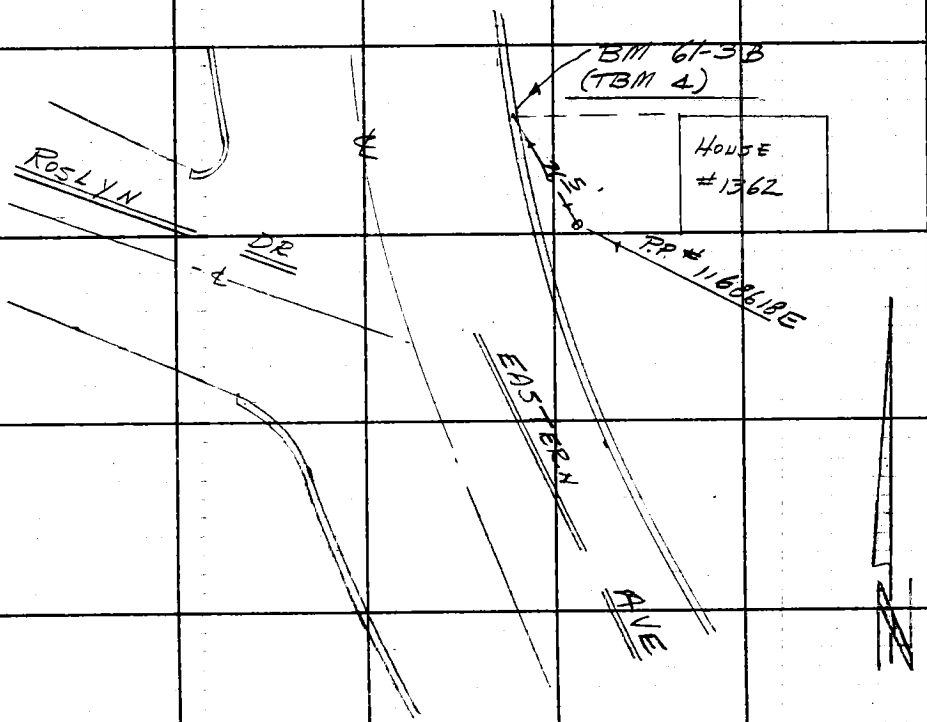

Note: Any Additions or Changes on This Sheet Must be Made or Circled in Red Ink With Date and Name of Person Making Change.

Do not extend this side of this line.

PLEASE RETURN TO
LOS ANGELES COUNTY ENGINEER
403 Los Angeles County Engineering Bldg.

76F3088 CE # 310 3-61

Notes Ck'd by	Survey of L.A.C. Precise Level Net
Map No.	JN A301, 02 Tape , Std °F
Office Work	Surveyed by W.T. Voge
Checked	Notes Voge Date 12-23-65
Date	Indexed C. A. GALLI

F. B. 3707 PG. 245

Fd

BM 61-3C TBM #5

Eastern Ave & City Terrace Dr, N.E. Cor, 17± N. of N. end of curb return, a boat spk. in lead in top of conc. curb.

Recovered per description	JSB	Dec-70
Recovered per Description	RDP	4-8-75

Note: Any Additions or Changes on This Sheet Must be Made or Circled in Red Ink With Date and Name of Person Making Change.

PLEASE RETURN TO
LOS ANGELES COUNTY ENGINEER
403 Los Angeles County Engineering Bldg.

Do not extend this side of this line.

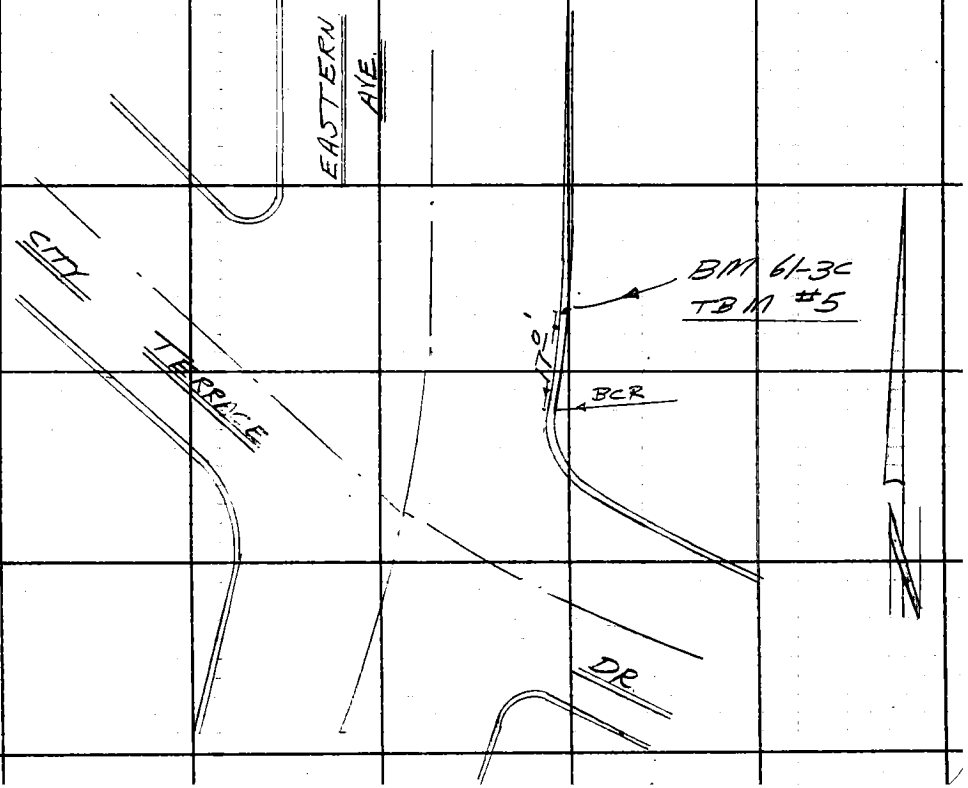

76F309S CE # 310 3-61

Notes Ck'd by	Survey of L.A.C. Precise Level Net
Map No.	JN 0301.02 Tape Std °F
Office Work	Surveyed by W. J. Vage
Checked	Notes Vage Date 12-27-65
Date	Indexed C. J. GALLI

F. B. 3707 PG. 247

W

BM 61-4

BM description ok on 12-27-65 per FB 2863-11 W. Vage

Recovered per description JBR Dec-'70

Set B.M. 61-4A See F.B. 3707-248 JBR Dec '70

NOT RECOVERED, DID NOT DIG, NEW INTERSECTION.
4-7-75 L.K. LIND

Note: Any Additions or Changes on This Sheet Must be Made or Circled in Red Ink With Date and Name of Person Making Change.

PLEASE RETURN TO
LOS ANGELES COUNTY ENGINEER
403 LOS ANGELES COUNTY ENGINEERING BLDG.

Do not extend this side of this line.

76F309S CE # 310 3-61

Notes Ck'd by	Survey of LA 6 Precise Level Net
Map No.	JN 0301.02 Tape Std °F
Office Work	Surveyed by W. T. Voge
Checked	Notes Voge Date 12-27-65
Date	Indexed C. J. GALLI

F. B. 3707 PG. 249

Fd.

BM 61-5

BM description o.k. on 12-27-65 per FB 2863-12. W. Voge

Recovered per description JDR Dec-'70

NOT RECOVERED, COULD NOT FIND CULVERT

4-7-75 C.K. LIND

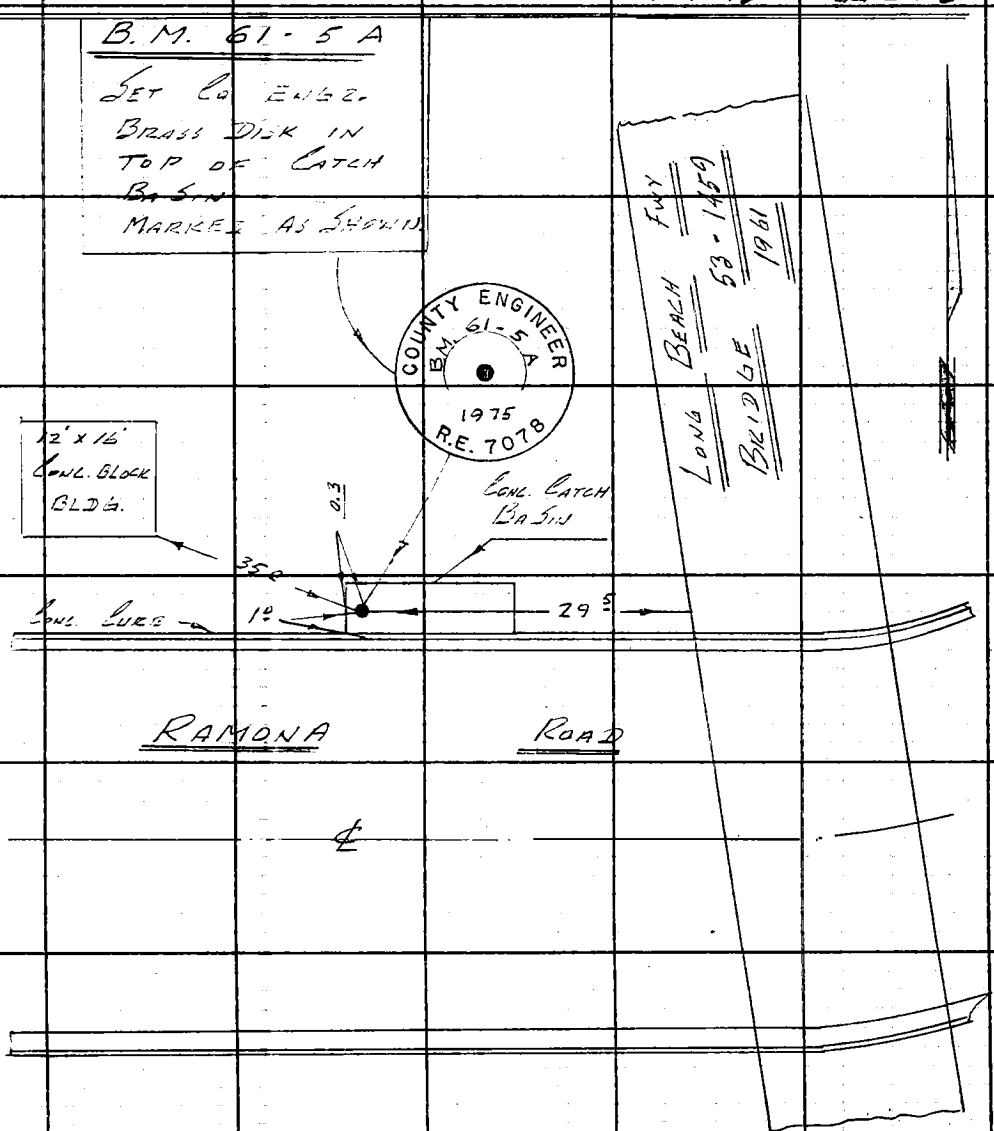

Note: Any Additions or Changes on This Sheet Must be Made or Circled in Red Ink With Date and Name of Person Making Change.

Do not extend this side of this line.

PLEASE RETURN TO
LOS ANGELES COUNTY ENGINEER
403 LOS ANGELES COUNTY ENGINEERING BLDG.

76F309S CE # 310 3-61

Notes Ck'd by
Map No.
Office Work
Checked
Date

Survey of L.A. Co. Precise Level Net
JN 23610 Tape Std °F
Surveyed, by W.T. Vogt
Notes Vogt Date 12-27-65
Indexed G. J. GALLI

F. B. 3707 PG. 251

N.

BM 61-6
BM description ok. on 12-27-65 per FB 2863-13 W. Vogt
Recovered per description JSR Dec-70
Recovered Per Description G.K.L. 4-7-76

Note: Any Additions or Changes on This Sheet Must be Made or Circled in Red Ink With Date and Name of Person Making Change.

PLEASE RETURN TO
LOS ANGELES COUNTY ENGINEER
403 Los Angeles County Engineering Bldg.

Do not extend this side of this line.

76F3095 CE # 310 3-61

Notes Ck'd by	Survey of LA G Precise Level Net	F. B. 3707 PG. 253
Map No.	JN 030102 Tape Std °F	
Office Work	Surveyed by W T Voge	
Checked	Notes Voge Date 12-27-65	
Date	Indexed C. J. GALLI	

Rd.

BM 61-7

BM description 2. K. ON 12-27-65 per FB 2863-14 W. Voge

Recovered per description J&R Dec-70

Not Recovered, Street Widened, 4-7-75 C.K. Lind

B.M. 61-7A

Set L.E. Brass Disk in Top of Conc. Catch Basin, Marked As Shown.

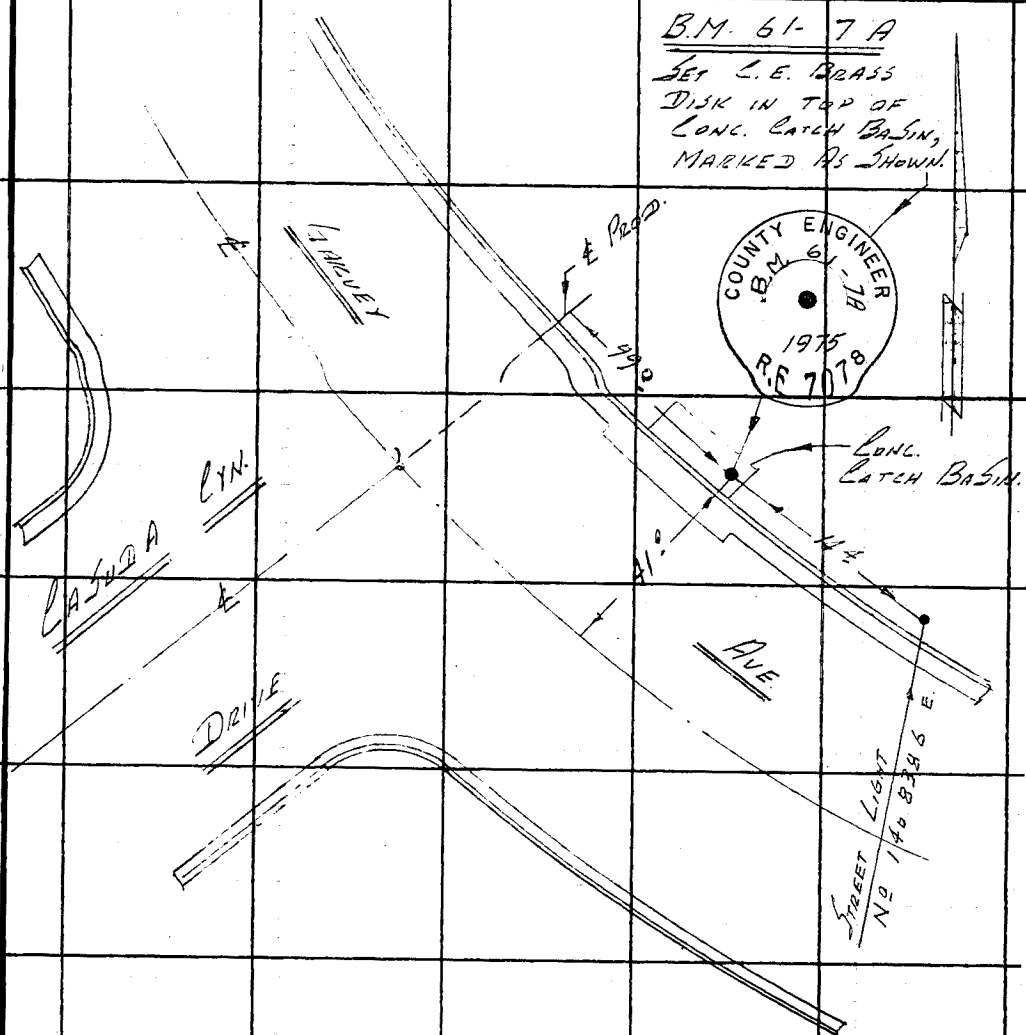

Note: Any Additions or Changes on This Sheet Must be Made or Circled in Red Ink With Date and Name of Person Making Change.

Do not extend this side of this line.

PLEASE RETURN TO
LOS ANGELES COUNTY ENGINEER
403 LOS ANGELES COUNTY ENGINEERING BLDG.

76F3095 CE # 310 3-61

Notes Ck'd by	Survey of LA Co. Precise Level Net	F. B. 3707	PG. 255
Map No.	JN 030'.02 Tape Std °F		
Office Work	Surveyed by W. V. Voge		
Checked	Notes Voge Date 12-27-65		
Date	Indexed C. J. GALLE		

Fd

BM 61-8

BM description o.k. on 12-27-65, per FB 2863-15 W. Voge

Recovered per description JBB Rec-70

RECOVERED PER DESCRIPTION CK.L. 4-7-75

Note: Any Additions or Changes on This Sheet Must be Made or Circled in Red Ink With Date and Name of Person Making Change.

PLEASE RETURN TO
LOS ANGELES COUNTY ENGINEER
403 LOS ANGELES COUNTY ENGINEERING BLDG.

Do not extend this side of this line.

76F3095 CE # 310 3-61