Notes Ck'd by	Survey of L.A.Co. PRECISE LEVEL NET
Map No.	JN 0301.02 Tape Std °F
Office Work	Surveyed by G.E. DREIER
Checked	Notes Date AUG. 1965
Date	Indexed

F. B. 3708 PG. 5

L.A.Co. PRECISE LEVEL NET

JOB NO. 0301.02

BENCH MARK DESCRIPTIONS

LINE NO. 2 PAGE 6 THRU 46

LINE NO. 4 PAGE 65 THRU 134

LINE NO. 6 PAGE 145 THRU 186

LINE NO. 3 PAGE 189 199 THRU 236

DREIER
BAZEN
WILKS
MATHER
BUSTRUM

Note: Any Additions or Changes on This Sheet Must be Made or Circled in Red Ink With Date and Name of Person Making Change.

Do not extend this side of this line.

PLEASE RETURN TO
LOS ANGELES COUNTY ENGINEER
403 LOS ANGELES COUNTY ENGINEERING BLDG.

76F3099 CE #310 6/63

not microfilmed.

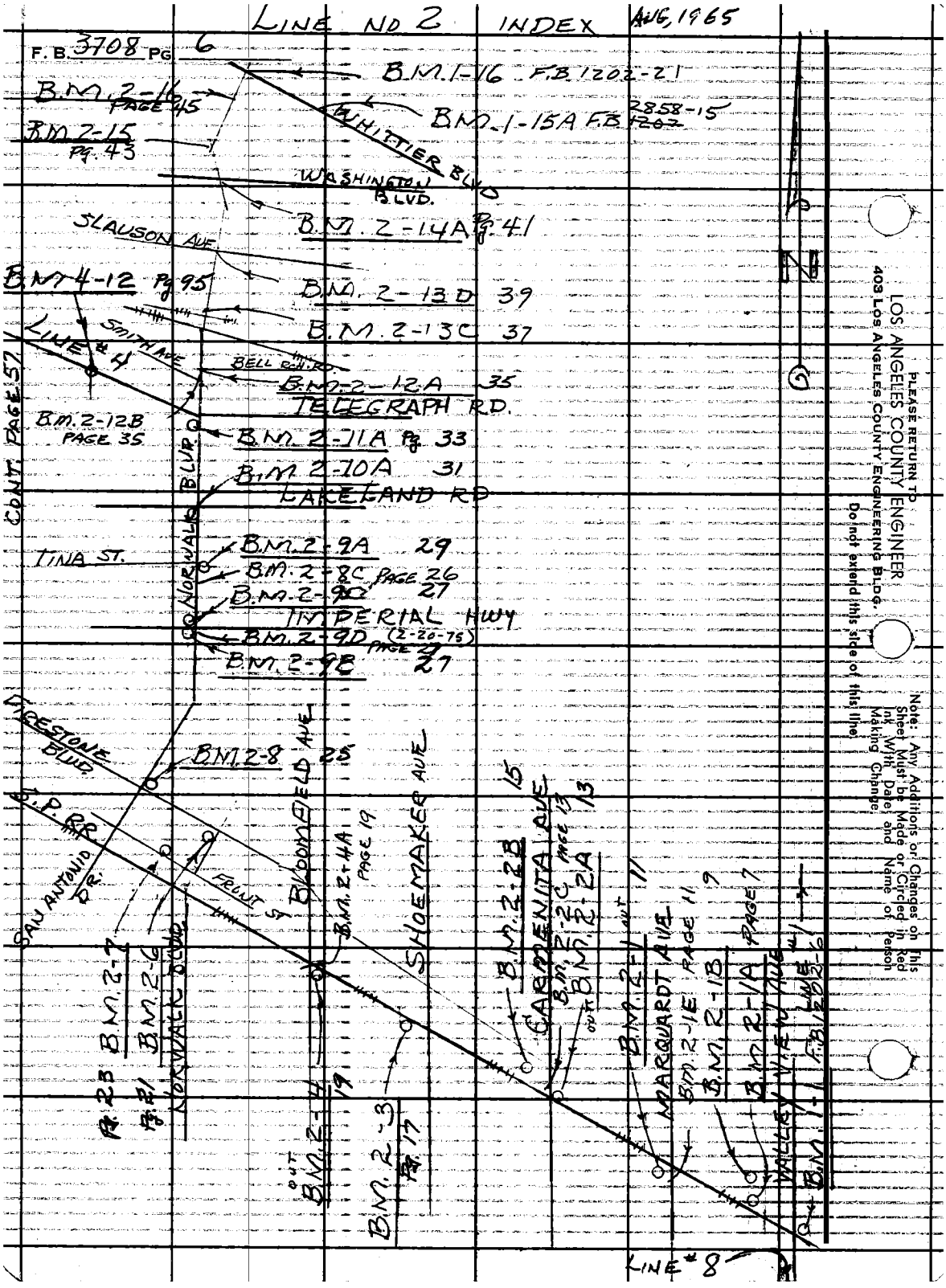
LINE NO 2 INDEX AUG, 1965
F.B. 3708 PG 6
B.M. 1-16 F.B. 1202-21
B.M. 2-16 PAGE 45
B.M. 1-15A F.B. 2858-15
B.M. 2-15 Pg. 43
WHITTIER BLVD
WASHINGTON BLVD.
B.M. 2-14A Pg. 41
SLAUSON AVE
B.M. 4-12 Pg 95
B.M. 2-13D 39
B.M. 2-13C 37
LINE # 4
SMITH AVE
BELL RCH. RD.
B.M. 2-12A 35
TELEGRAPH RD.
B.M. 2-12B PAGE 35
B.M. 2-11A Pg. 33
B.M. 2-10A 31
LAKELAND RD
CONT. PAGE 57
NORWALK BLVD.
TINA ST.
B.M. 2-9A 29
B.M. 2-8C PAGE 26
B.M. 2-9C 27
IMPERIAL HWY
B.M. 2-9D (2-20-75) PAGE 27
B.M. 2-9B 27
FIRESTONE BLVD.
B.M. 2-8 25
S.P. RR
SAN ANTONIO DR.
FRONT ST
BLOOMFIELD AVE
B.M. 2-4A PAGE 19
SHOEMAKER AVE
B.M. 2-2B 15
CARMENITA AVE
B.M. 2-2C PAGE 13
B.M. 2-2A 13
B.M. 2-1 OUT 11
MARQUARDT AVE
B.M. 2-1E PAGE 11
B.M. 2-1B 9
B.M. 2-1A PAGE 7
VALLEY VIEW AVE
B.M. 1-1 F.B. 1202-6
LINE # 1
B.M. 2-7 Pg. 23
B.M. 2-6 Pg. 21
NORWALK BLVD.
B.M. 2-4 OUT 19
B.M. 2-3 Pg. 17
LINE # 8
PLEASE RETURN TO
LOS ANGELES COUNTY ENGINEER
403 LOS ANGELES COUNTY ENGINEERING BLDG.
Do not extend this side of this line.
Note: Any Additions or Changes on This Sheet Must be Made or Circled in Red Ink With Date and Name of Person Making Change.

Notes Ck'd by	Survey of L.A.C. PRECISE LEVEL NET F. B. 3708 PG. 7
Map No.	JN 301.02 Tape Std °F
Office Work	Surveyed by G.E. DREIER
Checked	Notes Date 8-2-65
Date	Indexed G. I. GALLI

B.M. 2-1A

DESC PER F.B. 2856-7 OK AUG. 2, 1965

Recovered per description Jul-70 JRR

RECOVERED " " 2-20-75 G.E. DREIER

Note: Any Additions or Changes of This Sheet Must be Made or Circled in Red Ink With Date and Name of Person Making Change.

Do not extend this side of this line.

PLEASE RETURN TO
LOS ANGELES COUNTY ENGINEER
403 LOS ANGELES COUNTY ENGINEERING BLDG.

76F309S CE #310 6/63

Notes Ck'd by	Survey of L.A. Co. PRECISE LEVELNET
Map No.	JN 0301.02 Tape ____ Std ____ °F
Office Work	Surveyed by G.E. DREIER
Checked	Notes ____ Date 8-2-65
Date	Indexed C. J. GALLI

F. B. 3708 PG. 9

B.M. R-1B. U.S. ARMY CORPS OF ENGR. CC 37

DESC. PER F.B. 2856-7 OK AUG. 2, 1965

Recovered per description Jul-'70 JGR

" " " 2-20-75 G.E. DREIER

Note: Any Additions or Changes on This Sheet Must be Made or Circled in Red Ink With Date and Name of Person Making Change.

PLEASE RETURN TO
LOS ANGELES COUNTY ENGINEER
403 LOS ANGELES COUNTY ENGINEERING BLDG.

Do not extend this side of this line.

76F309S C.E. #310 6-62

Notes Ck'd by	Survey of L.A. Co. PRECISE LEVELING NET
Map No.	JN 030102 Tape Std °F
Office Work	Surveyed by G. E. DREIER
Checked	Notes Date 8-2-65
Date	Indexed ~~G. J. GALLI~~

F. B. 3708 PG. 11

B.M. 2-1 (U.S.C. & G.S. H-778)

DESC. PER F.B. 1203-6 OK. AUG. 2, 1965

B.M. 2-1 destroyed during Curb construction Jul-70 DR

Set B.M. 2-1E to replace, above, See below.

B.M. 2-1E CERRITOS AREA, MARQUARDT

AVE. (WEST SIDE) & 60' ± SOUTH OF THE S.P.R.R. LINE. 54.8 ft. S.W'ly from the intersection of the ℄ of Marquardt Ave. & the split of the rails. 34.0 ft. West'ly from the approx. ℄ of Marquardt Ave. 56.8 ft. West'ly from P.P. № 467271E. 4.0 ft. South and 2.0 ft. West of the north end of the west curb on Marquardt Ave.

SET: A 2½" brass L.A. Co. ENG'R. B.M. disc, stamped "B.M. 2-1E 1970 R.E. 5869", 7" below the top of the curb, and protected by a cast iron cover which is flush with the curb and in a 15" X 15" Conc. Pad.

RECOVERED 2-20-75 GBL

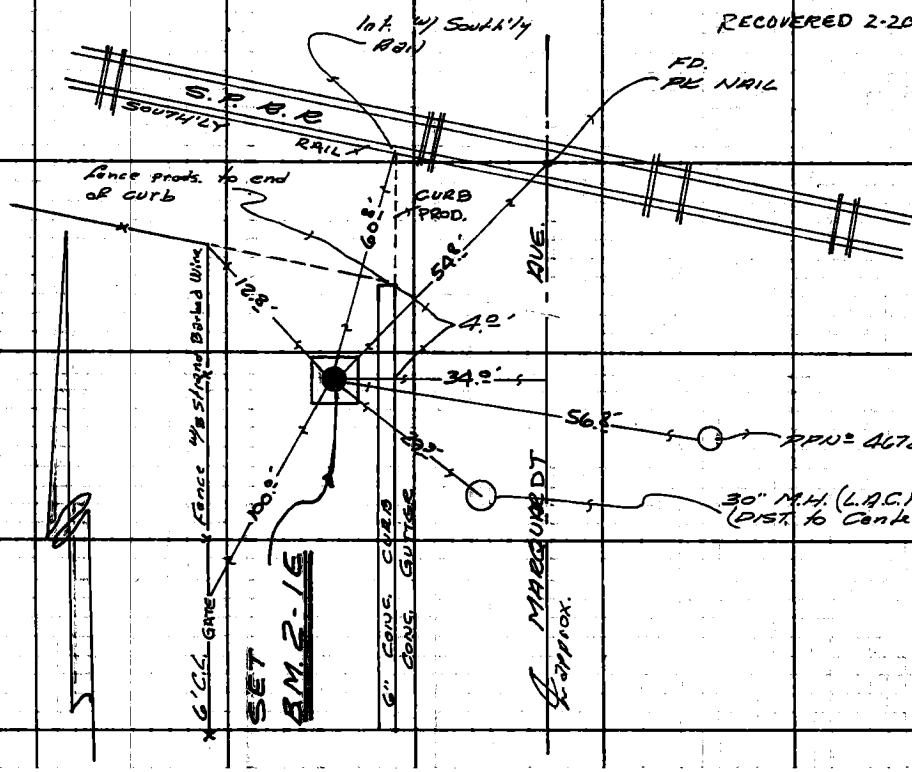

Note: Any Additions or Changes on This Sheet Must be Made or Circled in Red Ink With Date and Name of Person Making Change.

PLEASE RETURN TO
LOS ANGELES COUNTY ENGINEER
403 LOS ANGELES COUNTY ENGINEERING BLDG.

Do not extend this side of this line.

76F309S C.E. #310 8-82

Notes Ck'd by	Survey of L.A. Co. PRECISE LEVEL NET
Map No.	JN 0301.02 Tape Std °F
Office Work	Surveyed by G.E. DREIER
Checked	Notes Date 8-2-65
Date	Indexed G. J. GALLI

F. B. 3708 PG. 13

B.M. 2-2A

DESC. PER F.B. 2434-36 OK AUG. 2, 1965

Not recovered, Signal control box has been changed 5-Aug. '70 JBR

SET B.M. 2-2C to replace above. See Below.

B.M. 2-2C CITY OF SANTA FE SPRINGS.

FIRESTONE BLVD. 100 ft.± EAST OF CARMENITA AVE.

31.3 ft. North of the approx. ℄ of Firestone Blvd. 127.4 ft. East of the approx. ℄ of Carmenita Ave. 88.8 ft. West of Tele Pole No. M13496Y. 48.0 ft. East of the center of a 24" M.H. in a Flood Control Inlet box. 2.0 ft. North of the North edge of a Conc. Side walk.

SET: A 2½" brass L.A. Co. Eng'r. B.M. disc, stamped "B.M. 2-2C 1970 R.E. 5869", 7" below the surface and protected by a cast iron cover which is flush with the ground and in a 15"x15" conc. pad.

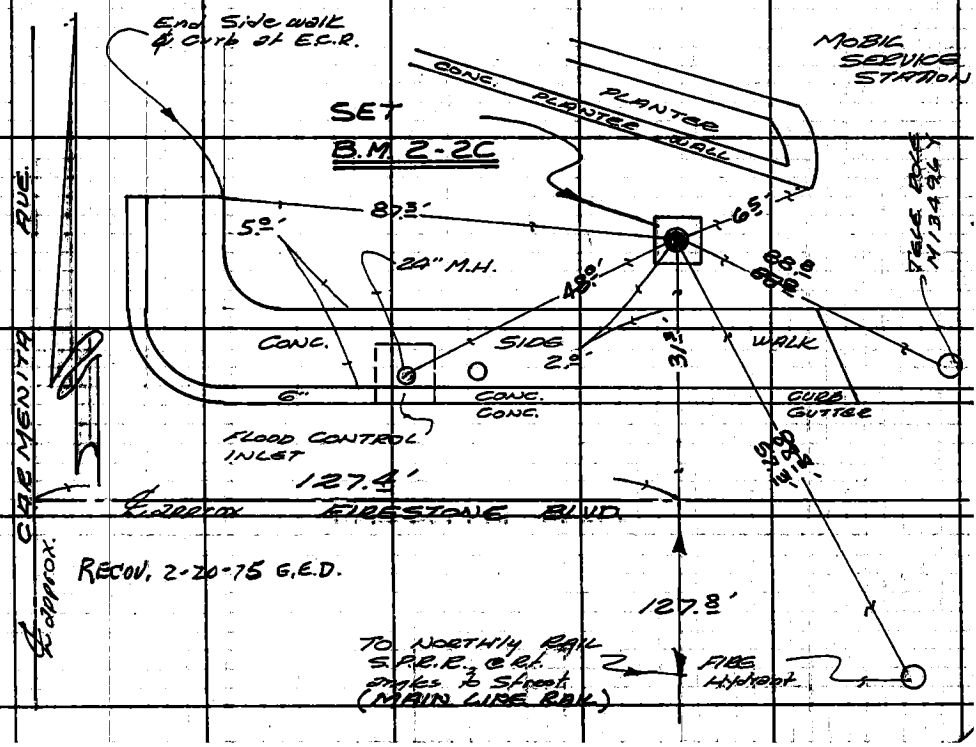

RECOVERED 2-20-75 G.E.D.

Note: Any Additions or Changes on This Sheet Must be Made or Circled in Red Ink With Date and Name of Person Making Change.

Do not extend this side of this line.

PLEASE RETURN TO LOS ANGELES COUNTY ENGINEER 403 Los Angeles County Engineering Bldg.

76F3095 C.E. #310 0-82

Notes Ck'd by	Survey of L.A.Co. PRECISE LEVELNET F. B. 3708 PG. 15
Map No.	JN 0301.02 Tape Std °F
Office Work	Surveyed by G.E. DREIER
Checked	Notes G.E. DREIER Date 8-2-65
Date	Indexed G. J. GALLI

B.M. 2-2B

FIRESTONE BLVD, (SERVICE ROAD ON S. SIDE OF SANTA ANA FRWY) AND CARMENITA AVE., S.W. COR., SET A 2½ IN. CO. ENGR. BRASS DISC, STAMPED "B.M. 2-2B 1965 R.E. 5869" IN LEAD AND CEMENT IN EAST END OF CULVERT HEADWALL ON S. SIDE OF FIRESTONE BLVD. 130± FEET W. OF BRIDGE OVER FRWY.

NOT Recovered: Construction in this area has destroyed this B.M. 5-Aug-70 J.B. Randall

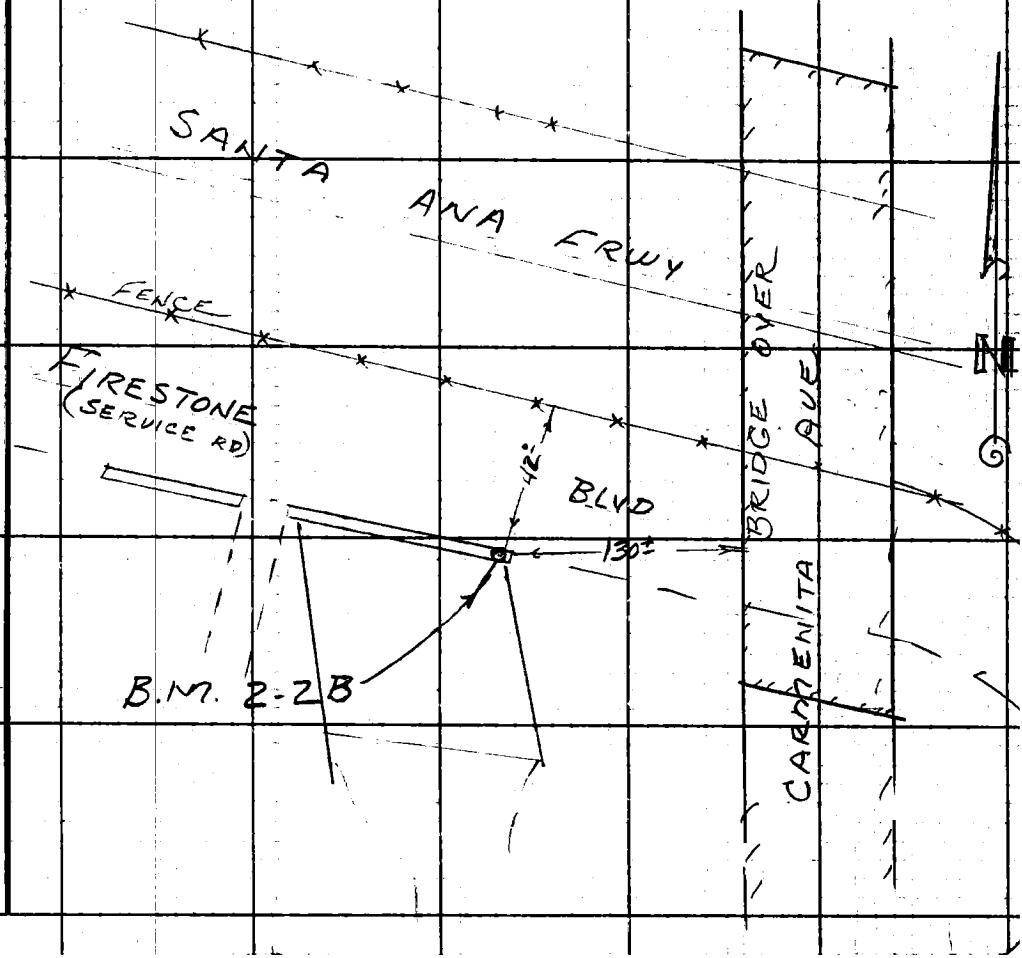

Note: Any Additions or Changes on This Sheet Must be Made or Circled in Red Ink With Date and Name of Person Making Change.

Do not extend this side of this line.

PLEASE RETURN TO
LOS ANGELES COUNTY ENGINEER
403 Los Angeles County Engineering Bldg.

76F309S CE #310 6-62

Notes Ck'd by	Survey of L.A.Co. PRECISE LEVELING F. B. 3708 PG. 17
Map No.	JN 0301.02 Tape Std °F
Office Work	Surveyed by DREIER
Checked	Notes Date 8-2-65
Date	Indexed

B.M. 2-3 (U.S.C.&G.S. S-97) (U.S. 2691)

DESC. PER F.B. 1203-9 OK AUG. 2, 1965

Recovered per description 5-Aug-70 J. B. Randall

" " " 2-20-75 G.E. DREIER

Note: Any Additions or Changes on This Sheet Must be Made or Circled in Red Ink With Date and Name of Person Making Change.

Do not extend this side of this line.

PLEASE RETURN TO
LOS ANGELES COUNTY ENGINEER
403 LOS ANGELES COUNTY ENGINEERING BLDG.

76F3095 C.E. #310 6-62

Notes Ck'd by	Survey of L.A. Co. PRECISE LEVELING
Map No.	JN 0301.02 Tape Std °F
Office Work	Surveyed by DREIER
Checked	Notes Date 8-2-65
Date	Indexed C. J. GAULL

F. B. 3708 PG. 19

B.M. 2-4 (RP. DEPT. # 171)

DESC. PER F.B. 1203-10 O.K. 8-2-65

Not recovered: New storm drain being constructed. 5-Aug-70 GD Randall

Set B.M. 2-4A to replace above. See below

B.M. 2-4A CITY OF NORWALK. BLOOMFIELD AVE. (WEST SIDE), 100 ft. ± SOUTH OF ROSECRANS AVE. 53.5 ft. West of the approx. ℄ of BLOOMFIELD AVE. 19.5 ft. South of the approx. ℄ of Firestone Blvd. (To the East) produced West'ly 149.2 ft. South'ly from the B.C.R @ Rosecrans Ave. 59.2 ft. North'ly from the North'ly rail of the S.P.R.R. 0.6 ft. West of the west edge of a conc. side walk.

SET: A 2½" brass L.A. Co. Engr. disc (B.M. type), stamped "B.M. 2-4A 1970 R.E. 5869", 7" below the side walk grade, and protected by a cast iron cover which is flush with the side walk and set in a 15" X 15" Conc. pad.

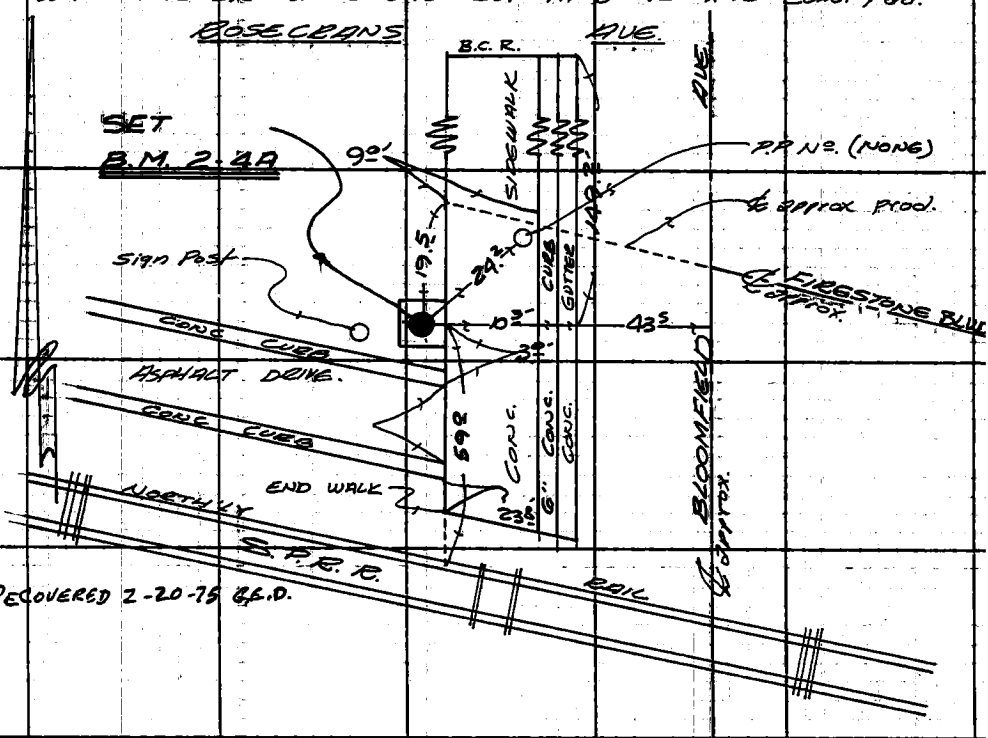

RECOVERED 2-20-75 G.E.D.

Note: Any Additions or Changes on This Sheet Must be Made or Circled in Red Ink With Date and Name of Person Making Change.

PLEASE RETURN TO
LOS ANGELES COUNTY ENGINEER
403 Los Angeles County Engineering Bldg.

Do not extend this side of this line.

76F309S CE #310 6-62

Notes Ck'd by	Survey of L.A.Co PRECISE LEVELING NET
Map No.	JN 2301.02 Tape Std °F
Office Work	Surveyed by G.E. DREIER
Checked	Notes Date 8-2-65
Date	Indexed C. J. GALL

F. B. 3708 PG. 21

B.M. 2-5 (U.S. 41 S-33) PROBABLY DESTROYED. FD TOP OF BROKEN HEADWALL UNDER PAVEMENT 2" DEEP

B.M. 2-6 (STATE B.M. 22 B 41)

DESC. PER F.B. 1203-12 OK AUG. 2, 1965

Recovered per description 4-Aug-70 J.A. Randall

RECOVERED " " 2-20-75 G.E. DREIER

Note: Any Additions or Changes on This Sheet Must be Made or Circled in Red Ink With Date and Name of Person Making Change.

Do not extend this side of this line.

PLEASE RETURN TO
LOS ANGELES COUNTY ENGINEER
403 LOS ANGELES COUNTY ENGINEERING BLDG.

76F309S CE #310 8-62

Notes Ck'd by
Map No.
Office Work
Checked
Date

Survey of LACo PRECISE LEVELING F. B. 3708 PG. 23
JN 0301.02 Tape Std °F
Surveyed by G.E. DREIER
Notes Date 8-3-65
Indexed

B.M. 2-7 (U.S. 2690, U.S.C.&G.S. 11-98)

DESC. PER F.B. 1203-13 OK 8-2-65

Recovered per description 4-Aug-70 J.B. Randall
" " " 2-20-75 G.E. DREIER

Note: Any Additions or Changes on This Sheet Must be Made or Circled in Red Ink With Date and Name of Person Making Change.

Do not extend this side of this line.

PLEASE RETURN TO
LOS ANGELES COUNTY ENGINEER
403 LOS ANGELES COUNTY ENGINEERING BLDG.

76F3095 C.E. #310 8-62

Notes Ck'd by	Survey of L.A.Co. PRECISE LEVELING
Map No.	JN 0.301.02 Tape Std °F
Office Work	Surveyed by G.E. DREIER
Checked	Notes Date 8-2-65
Date	Indexed C. J. GALLE

F. B. 3708 PG. 25

B.M. 2-8 (U.S. 2689, U.S.C.&G.S. U-98)

DESC. PER F.B. 1203-14 OK 8-2-65

Not recovered: Building has been remodeled and B.M. disc removed. 5-Aug-70 J.B. Randall

Set B.M. 2-8B (San Antonio & Union St.) see below.

B.M. 2-8B

CITY OF NORWALK, SAN ANTONIO DR. AT UNION ST. (SANTA ANA FWY). EAST SIDE OF SAN ANTONIO. 90.2 ft. South'ly from the S.E.'ly corner of a 3'x5' Conc. Support pillar for Santa Ana Fwy. bridge No. 53-594 (Most South'ly on the East'ly side of San Antonio Dr.) 39.3 ft. S.E.'ly from a street light pole (in the center divider), 64.3 ft. North'ly from P.P. No. 1655467E. 25.1 ft. S.E.'ly from the East'ly curb of the center divider. 10.4 ft. east'ly from the East'ly curb. 0.6 ft. east of the east edge of walk.

SET: A 2½" brass L.A.Co. Engr. B.M. disc, stamped "B.M. 2-8B 1970 R.E. 5869", 7" below the surface, and protected by a cast iron cover which is flush with the side walk and in a 19"x15" conc. pad.

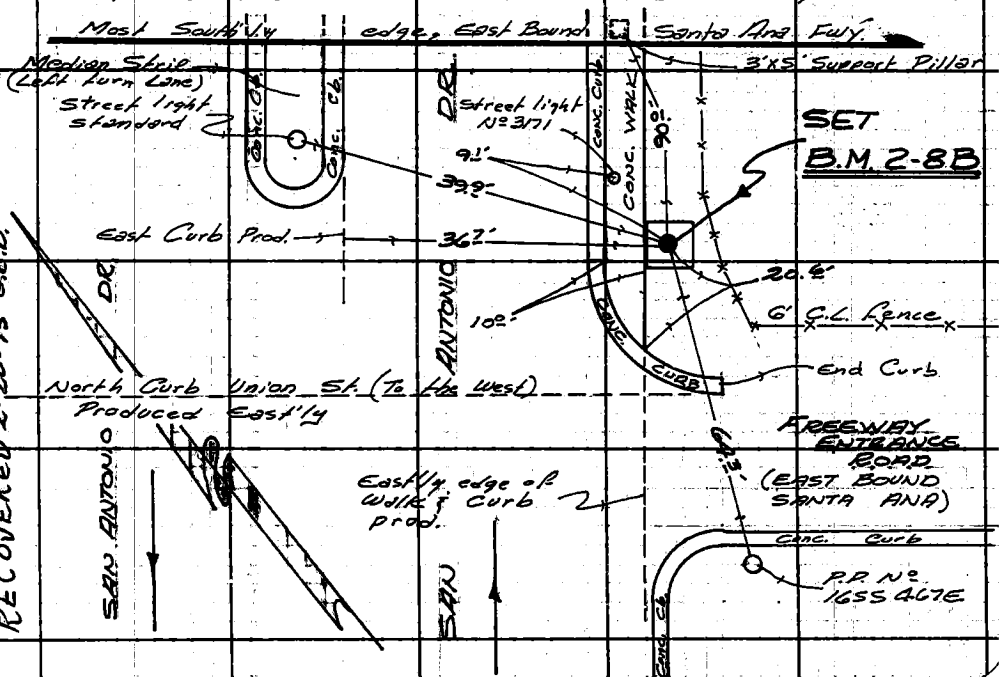

RECOVERED 2-20-75 G.E.D.

Note: Any Additions or Changes on This Sheet Must be Made or Circled in Red Ink With Date and Name of Person Making Change.

PLEASE RETURN TO LOS ANGELES COUNTY ENGINEER 403 LOS ANGELES COUNTY ENGINEERING BLDG.

Do not extend this side of this line.

76F3095 C.E. #310 8-62

F. B. 3708 PG. 26

B.M. 2-8C

(2-20-75 G.E. DREIER)

NORWALK BLVD. AND BEATY ST. NORTH EAST CORNER, 1 FOOT EAST OF THE EAST CURB, 62.3 FEET NORTH OF THE CENTER LINE PRODUCED EASTERLY OF BEATY ST, IN TOP OF THE SOUTHWEST CORNER OF A STORM DRAIN INLET, SET A 2 3/4 INCH BRASS DISC STAMPED WITH A SMALL BUTTON

COUNTY ENGINEER
1975
R.E. 7078

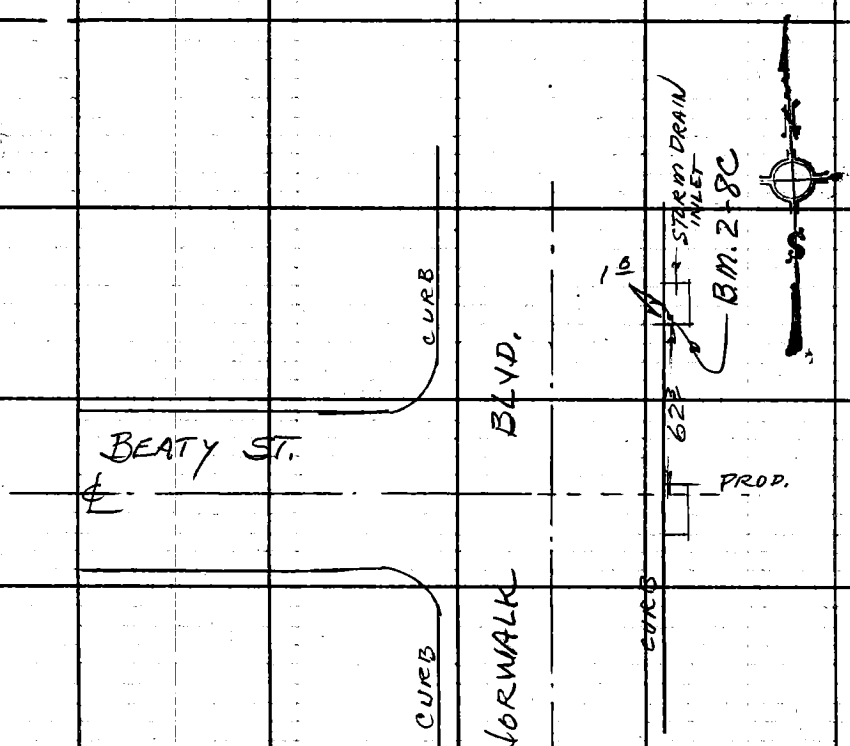

PLEASE RETURN TO
LOS ANGELES COUNTY ENGINEER
403 Los Angeles County Engineering Bldg.

Do not extend this side of this line.

Note: Any Additions or Changes on This Sheet Must Be Made or Circled in Red Ink With Date and Name of Person Making Change.

Notes Ck'd by	Survey of L.A. Co PRECISE LEVEL NET F.B. 3708 PG. 27
Map No.	JN 0301.02 Tape Std °F
Office Work	Surveyed by G.E. DREIER
Checked	Notes Date 8-2-65
Date	Indexed C. I. GALL

B.M. 2-9B (R.M. NO 1 WHITTIER D-10)

NORWALK BLVD. & IMPERIAL HWY, S.W. COR, FD. 4½" STD. TRAV. STATION R.M. DISC. STAMPED "WHITTIER D-10 R.M. NO 1, 1963 L.A. CO. ENGR. R.E. 5869" SET FLUSH IN CONC. WALK ABOUT 66 FT. W. & 50.5 FT. S. OF ℄ INTERSECTION

Recovered per description Aug-1970 J.G. Randall
NOT RECOVERED, WALK REPLACED, 2-20-1975 G.E. DREIER

B.M. 2-9C (R.M. NO. 2 WHITTIER D-10)

NORWALK BLVD. & IMPERIAL HWY, N.W. COR., FD. 4½" STD TRAV. STATION R.M. DISC STAMPED "WHITTIER D-10 R.M. NO. 2 1963, L.A. CO. ENGR. R.E. 5869" SET FLUSH IN CONC. WALK ABOUT 62 FT. W. & 57.0 FT. N. OF ℄ INTER.

Recovered per description Aug-'70 J.G. Randall
" " " 2-20-75 G.E. DREIER

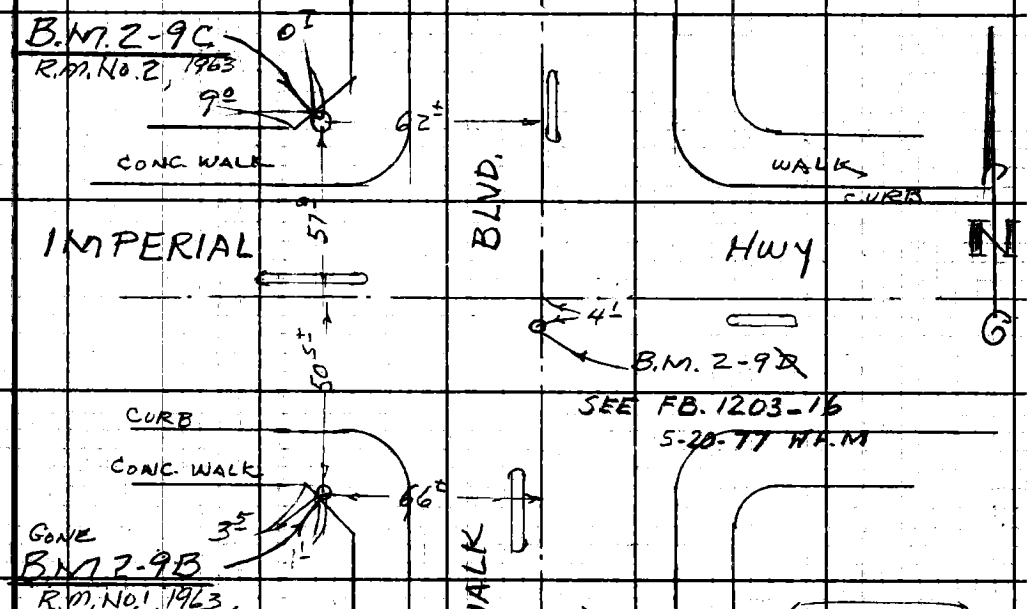

B.M. 2-9D (WHITTIER D-10 1938) (2-20-75 G.E.D)

NORWALK BLVD AND IMPERIAL HWY, NEAR ℄ OF NORWALK BLVD., 4.1 FEET S. OF ℄ INTERSECTION, FOUND A L.A. CO. SURV. CONTROL SYSTEM TRAVERSE STATION 4 INCH BRASS DISC, STAMPED "WHITTIER D-10 1938 R.E. 2177" 16 INCHES DEEP UNDER A CAST IRON COVER

Note: Any Additions or Changes on This Sheet Must be Made or Circled in Red Ink With Date and Name of Person Making Change.
PLEASE RETURN TO LOS ANGELES COUNTY ENGINEER 403 Los Angeles County Engineering Bldg.
Do not extend this side of this line.
76F309S CE #310 6-62

Notes Ck'd by:	Survey of LA. Co PRECISE LEVEL NET
Map No.	JN 0301.02 Tape Std °F
Office Work	Surveyed by G.E. DREIER
Checked	Notes Date 8-2-65
Date	Indexed C. J. GALLI

F. B. 3708 PG. 29

B.M. R-9A

DESC. PER F.B. 2856-10, OK, 8-2-65

Recovered per description Aug-1970 J.L. Randall

RECOVERED 3-24-75 G.E. DREIER

Note: Any Additions or Changes on this Sheet Must be Made or Circled in Red Ink With Date and Name of Person Making Change.

Do not extend this side of this line.

PLEASE RETURN TO
LOS ANGELES COUNTY ENGINEER
403 LOS ANGELES COUNTY ENGINEERING BLDG.

76F309S CE #310 6-63

Notes Ck'd by	Survey of L.A. Co. PRECISE LEVEL NET
Map No.	JN 0301.02 Tape Std °F
Office Work	Surveyed by G.E. DREIER
Checked	Notes G.E. DREIER Date 8-3-65
Date	Indexed ~~C. J. GALLI~~

F. B. 3708 PG. 31

B.M. 2-10A

NORWALK BLVD. & LAKELAND RD., S.W. COR., SET A STD. CO. ENGR. 2½" B.M. BRASS CAP, STAMPED "B.M. 2-10A 1965", IN TOP OF A CONC. POST, 1 FT. BACK OF CURB, 6 FT. S. OF SOUTH END OF CURB RETURN

Recovered per description Aug-1970 J. B. Randall
" 3-24-75 G.E. DREIER

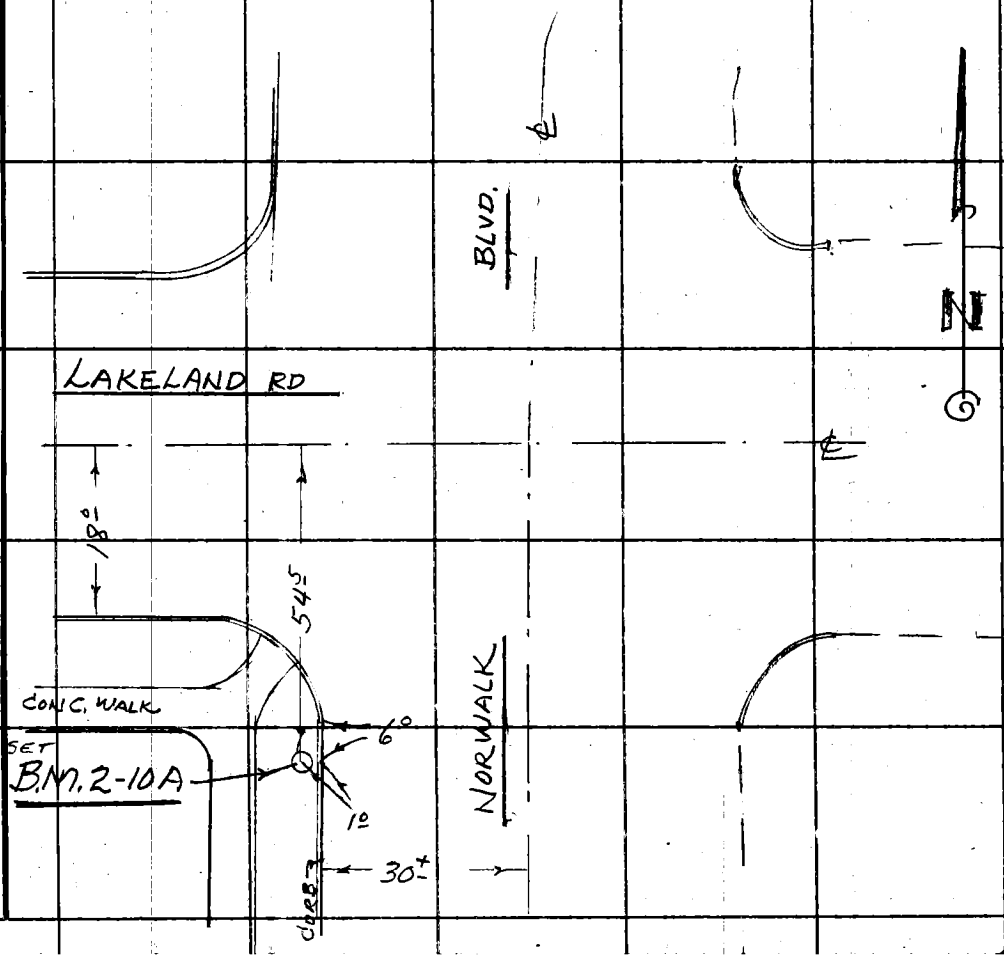

Note: Any Additions or Changes on This Sheet Must be Made or Circled in Red Ink With Date and Name of Person Making Change.

Do not extend this side of this line.

PLEASE RETURN TO
LOS ANGELES COUNTY ENGINEER
403 LOS ANGELES COUNTY ENGINEERING BLDG.

76F3095 CE #310 9-62

Notes Ck'd by	Survey of L.A.Co. PRECISE LEVEL NET
Map No.	JN 0301.02 Tape Std °F
Office Work	Surveyed by G.E. DREIER
Checked	Notes Date 8-3-65
Date	Indexed C. J. GALLI

F. B. 3708 PG. 33

B.M. 2-11A

NORWALK BLVD AND TELEGRAPH RD., S.W. COR, SET A STD. CO. ENGR. 2½" B.M. BRASS CAP STAMPED "B.M. 2-11A 1965 IN TOP OF 10" CONC. POST FLUSH, 3± FT. BACK OF CURB, 2 FT. S. OF S. END OF CURB RETURN.

See FB 3708-93

B.M. 2-11A Not recovered. Probably destroyed during Construction of a new Traffic Signal. 5-Aug-70 JR.

SET B.M. 2-11B to replace above. See Pg. 34

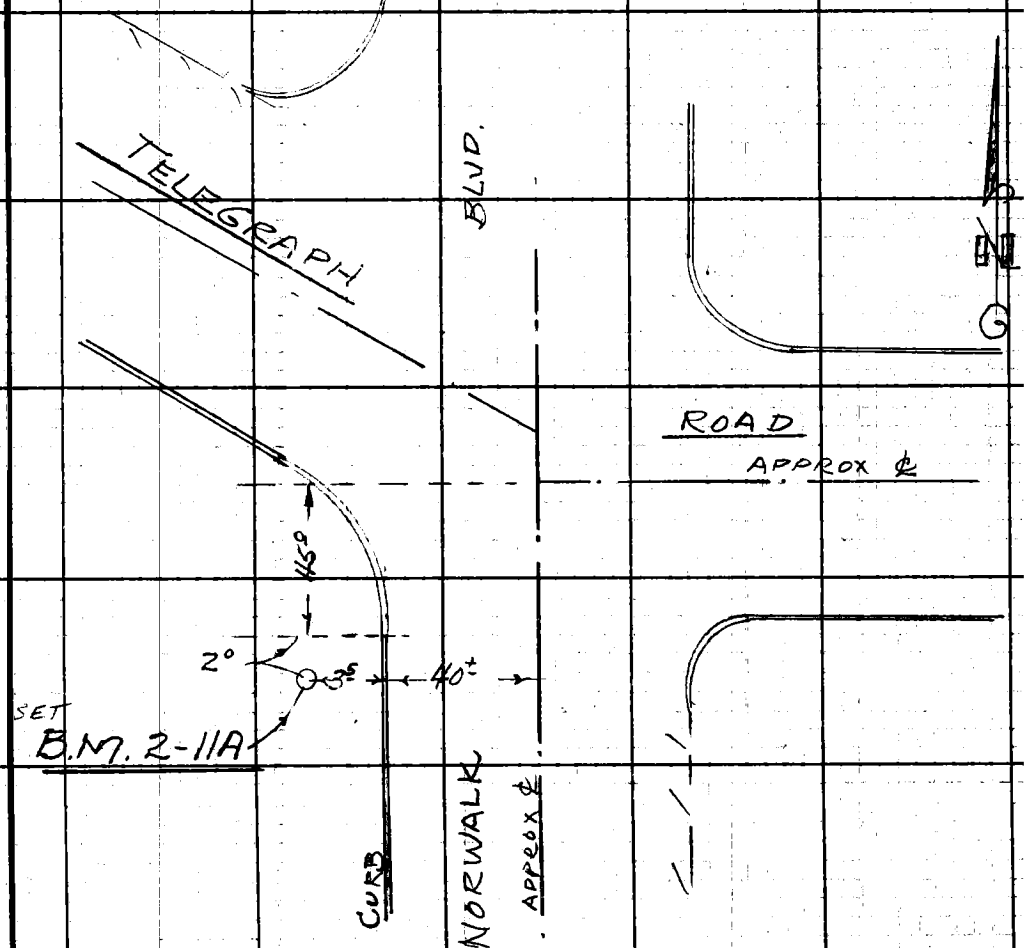

Note: Any Additions or Changes on This Sheet Must be Made or Circled in Red Ink With Date and Name of Person Making Change.

Do not extend this side of this line.

PLEASE RETURN TO
LOS ANGELES COUNTY ENGINEER
403 LOS ANGELES COUNTY ENGINEERING BLDG.

76F309S CE #310 6-62

F. B. 3708 PG 34

B.M. 2-11B CITY OF SANTA FE SPRINGS,

NORWALK BLVD. & TELEGRAPH RD., WEST SIDE OF NORWALK BLVD. 36.8 ft. West of the approx. ℄ of Norwalk Blvd. 53.0 ft. Southerly from the approx. ℄ of Telegraph Rd., to the East, produced West. 66.1 ft. North of P.P. No 1398655E, 124.3 ft. North of P.P. No 1800157E, 0.6 ft. West of the west curb of Norwalk Blvd., 1.6 ft. South of the B.C.R.

SET: A 2½" brass L.A. Co. Eng'r. disc, with a B.M. Button, stamped "B.M. 2-11B 1970 R.E. 5869", 7" below the top of the curb, protected by a cast iron cover which is flush with the curb and in a 15" x 15" Conc. Pad.

RECOVERED 3-24-75 G.E. DREIER

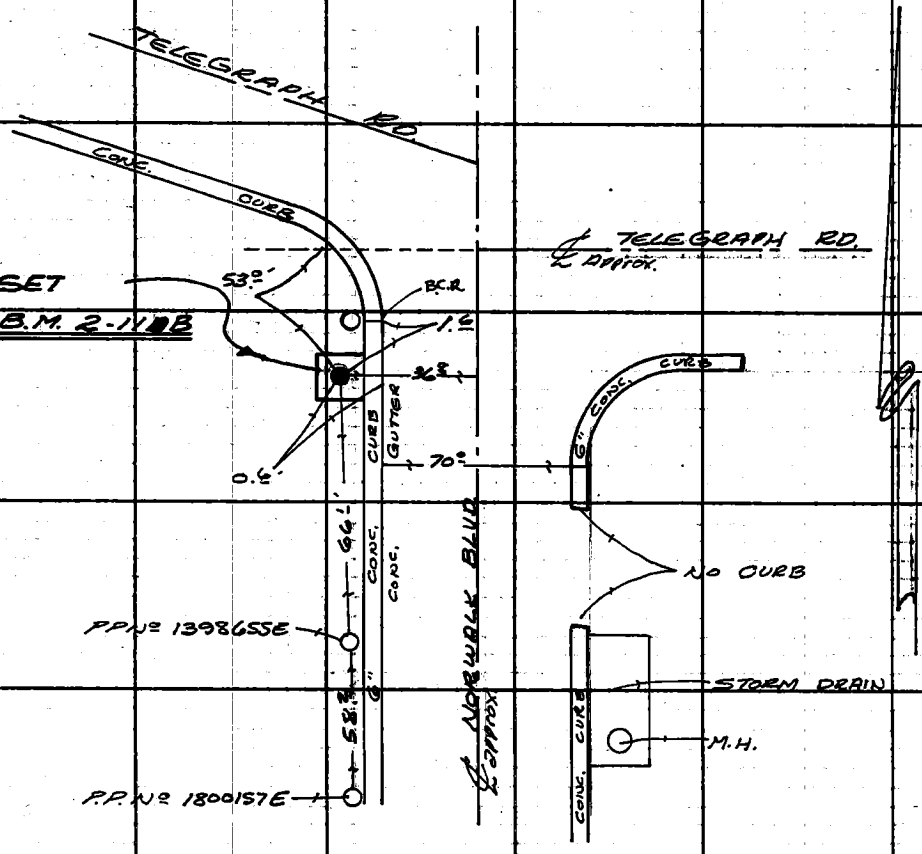

PLEASE RETURN TO
LOS ANGELES COUNTY ENGINEER
403 Los Angeles County Engineering Bldg.
Do not extend this side of this line.
Note: Any Additions or Changes on This Sheet Must Be Made or Circled in Red Ink With Date and Name of Person Making Change.

Notes Ck'd by	Survey of L.A. Co. PRECISE LEVEL NET F. B. 3-708 PG. 35
Map No.	JN 2201.02 Tape Std °F
Office Work	Surveyed by G.E. DREIER
Checked	Notes J.C. GOODWIN Date 8-3-65
Date	Indexed C. J. GALLI

BM. 2-12A

NORWALK BLVD. AND E. BELL RANCH RD. (PRIVATE SERVICE RD. FOR OIL FIELD.) 3130± NO. OF TELEGRAPH RD. 25' NO. OF PROD OF BELL RANCH RD. & 47' WEST OF THE ℄ OF NORWALK BLVD.

SET A 2½ IN. CO. ENGR. BRASS DISC., STAMPED "B.M. 2-12A, 1965, R.E. 5869". IN A 10"X10" CONC. PAD, UP 2". 3-24-75 NOT FOUND, POLE GONE, BELL RANCH ROAD INDEFINITE, NORWALK BLVD. WIDER, G.E.D.

B.M. 2-12B

NORWALK BLVD. AND SMITH AVE., NORTHWEST CORNER, 24.2 FEET NORTH OF NORTH END OF CURB RETURN, 1 FOOT BACK OF CURB, IN TOP OF S.E. CORNER OF STORM DRAIN INLET, SET A 2¾" BRASS DISC STAMPED WITH SMALL BUTTON

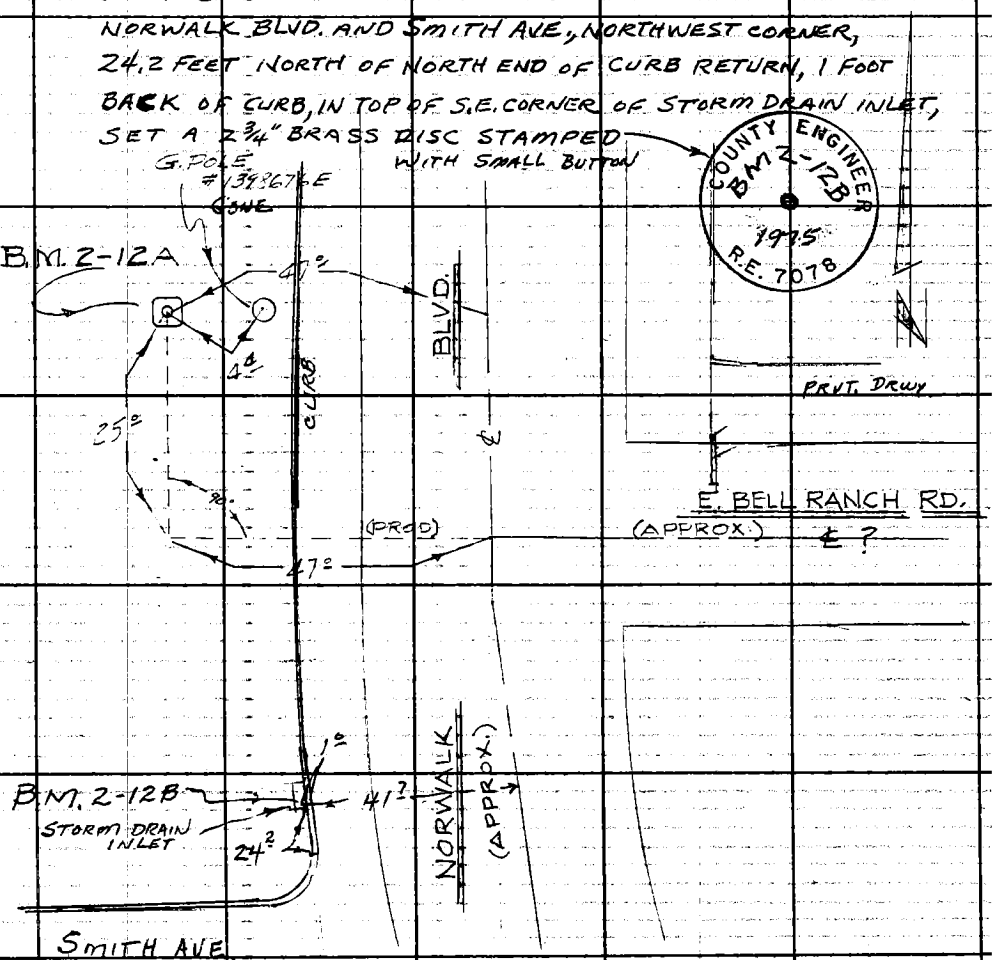

Note: Any Additions or Changes on this Sheet Must be Made or Circled in Red Ink With Date and Name of Person Making Change.

Do not extend this side of this line.

PLEASE RETURN TO
LOS ANGELES COUNTY ENGINEER
403 Los Angeles County Engineering Bldg.

76F3095 CE #310 6-63

Notes Ck'd by	Survey of L.A. Co. Precise Level net
Map No.	JN 2301.02 Tape Std °F
Office Work	Surveyed by Dreier
Checked	Notes BAZEN Date 9/15/65
Date	Indexed C. J. GALLI

F. B. 3708 PG. 37

B.M. 2-13C

Norwalk Blvd. & 56.5' No. of The N. rail of the Pac. Elec. R.R. Track in the City of Los Los Nietos & 31.0 W. of the ℄ Norwalk Blvd., a std. 2½" brass cap B.M. mon. set in a 10" x 10" conc. pad flush with top of curb & stpd. "B.M. 2-13C, 1965."

RECOVERED 3-24-75 GE DREIER

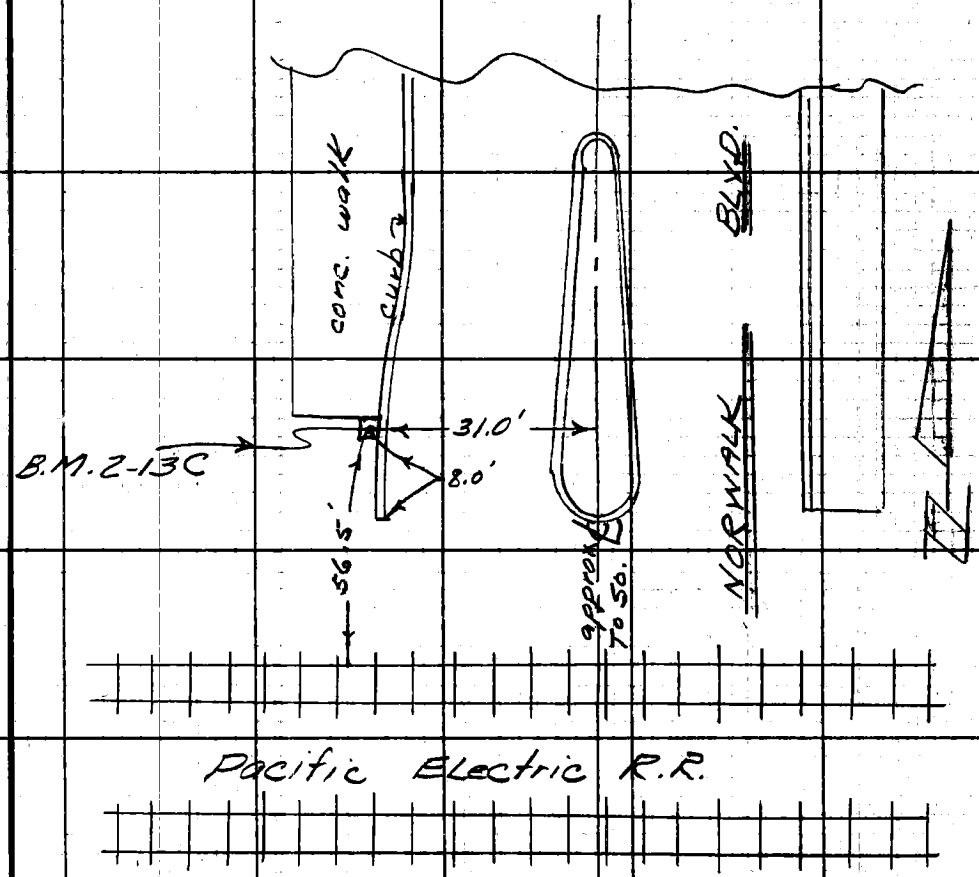

Note: Any Additions or Changes on This Sheet Must be Made or Circled in Red Ink With Date and Name of Person Making Change.

Do not extend this side of this line.

PLEASE RETURN TO
LOS ANGELES COUNTY ENGINEER
403 LOS ANGELES COUNTY ENGINEERING BLDG.

76F309S CE #310 8-62

Notes Ck'd by	Survey of Co. Precise level net
Map No.	JN 93CY.02 Tape Std °F
Office Work	Surveyed by Dreier
Checked	Notes BAZEN Date 9/15/15
Date	Indexed C. J. GALLI

F. B. 3708 PG. 39

B.M. 2-13D

NORWALK BLVD. & SLAUSON AVE. & inter., A std. 2" brass cap Co. Engr. mon. in a well & cover dn. 12" & stpd. "R.E. 5869."

RECOVERED 3-24-75 G.E.DREIER

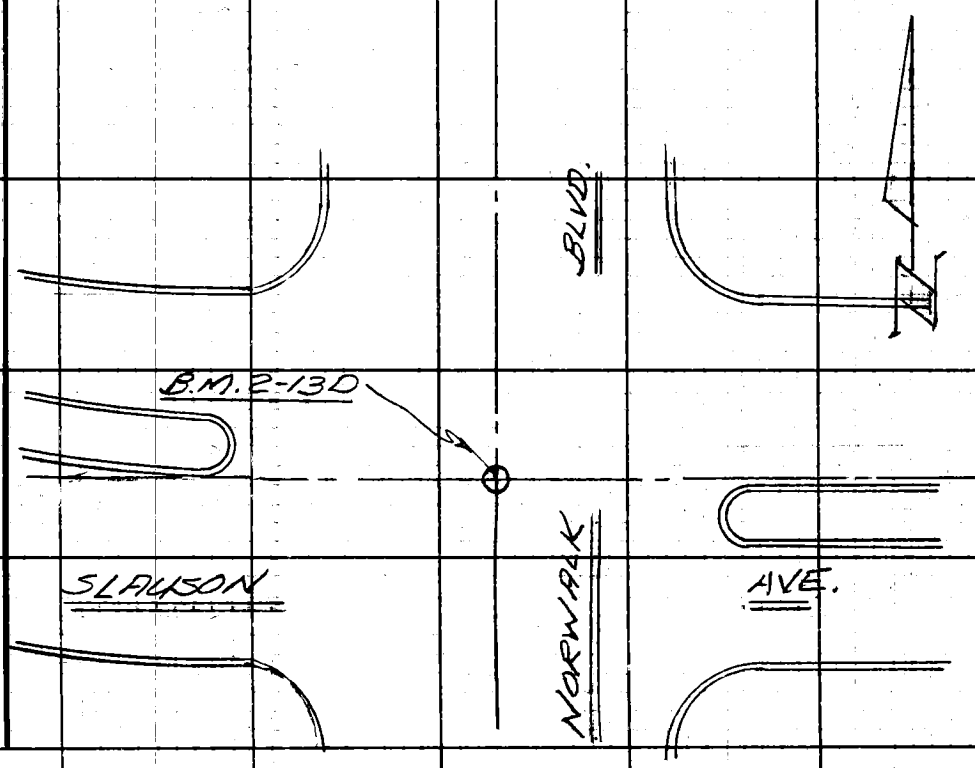

Note: Any Additions or Changes on This Sheet Must be Made or Circled in Red Ink With Date and Name of Person Making Change.

Do not extend this side of this line.

PLEASE RETURN TO
LOS ANGELES COUNTY ENGINEER
403 LOS ANGELES COUNTY ENGINEERING BLDG.

76F3095 CE #310 6-62

Notes Ck'd by	Survey of L.A.Co PRECISE LEVELNET
Map No.	JN 230102 Tape Std °F
Office Work	Surveyed by G.E. DREIER
Checked	Notes Date 9-16-65
Date	Indexed C. J. GALLY

F. B. 3708 PG. 41

B.M. 2-14A

desc. per F.B. 2856-9 RECOVERED OK 9/15/65 3-24-75 G.E.D.

Note: Any Additions or Changes on This Sheet Must be Made or Circled in Red Ink With Date and Name of Person Making Change.

PLEASE RETURN TO
LOS ANGELES COUNTY ENGINEER
403 LOS ANGELES COUNTY ENGINEERING BLDG.

Do not extend this side of this line.

76F3095 CE #310 6-62

Notes Ck'd by	Survey of L.A.Co PRECISE LEVEL NET F. B. 3708 PG. 43
Map No.	JN 030102 Tape Std °F
Office Work	Surveyed by G.E.DREIER
Checked	Notes Date 9-16-65
Date	Indexed L. J. GALLI

B.M. 2-15

desc. per F.B. 1203-22 OK 9/15/65
RECOVERED 3-24-75 G.E.DREIER

Note: Any Additions or Changes on This Sheet Must be Made or Circled in Red Ink With Date and Name of Person Making Change.

Do not extend this side of this line.

PLEASE RETURN TO
LOS ANGELES COUNTY ENGINEER
403 Los Angeles County Engineering Bldg.

76F309S C.E. #310 8-62

Notes Ck'd by	Survey of A.Co. PRECISE LEVEL NET
Map No.	JN 0301.0Z Tape Std. °F
Office Work	Surveyed by G.E. DREIER
Checked	Notes Date 9-16-65
Date	Indexed C. J. GALLI

F. B. 3708 PG. 45

B.M. 2-16

DESCRIPTION PER F.B. 2856-11 O.K. 9-16-65
RECOVERED 3-24-75 G.E.DREIER

Note: Any Additions or Changes on This Sheet Must be Made or Circled in Red Ink With Date and Name of Person Making Change.

Do not extend this side of this line.

PLEASE RETURN TO
LOS ANGELES COUNTY ENGINEER
403 LOS ANGELES COUNTY ENGINEERING BLDG.

76F3095 C.E. #310 8-62

Notes Ck'd by	Survey of L.A.Co. PRECISE LEVEL NET F. B. 3708 PG. 65
Map No.	JN 0301.02 Tape Std °F
Office Work	Surveyed by G.E. DREIER
Checked	Notes Date AUG 1965
Date	Indexed G. L. GALLI

JOB No. 0301.02

L.A.Co. PRECISE LEVEL NET

BENCH MARK DESCRIPTIONS

LINE No. 4

DREIER
BAZEN
WILKS
MATHER
BUSTRUM

Note: Any Additions or Changes on This Sheet Must be Made or Circled in Red Ink With Date and Name of Person Making Change.

Do not extend this side of this line.

PLEASE RETURN TO
LOS ANGELES COUNTY ENGINEER
403 LOS ANGELES COUNTY ENGINEERING BLDG.

76F3095 C.E. #310 8-62

F. B. 3708 PG.

PLEASE RETURN TO
LOS ANGELES COUNTY ENGINEER
403 LOS ANGELES COUNTY ENGINEERING BLDG.

Do not extend this side of this line.

Note: Any Additions or Changes on This Sheet Must Be Made or Circled in Red Ink With Date and Name of Person Making Change.

76F309S CE #310 6-33

PLEASE RETURN TO
LOS ANGELES COUNTY ENGINEER
403 LOS ANGELES COUNTY ENGINEERING BLDG.

Note: Any Additions or Changes on This Sheet Must Be Made or Circled in Red Ink With Date and Name of Person Making Change.

Do not extend this side of this line.

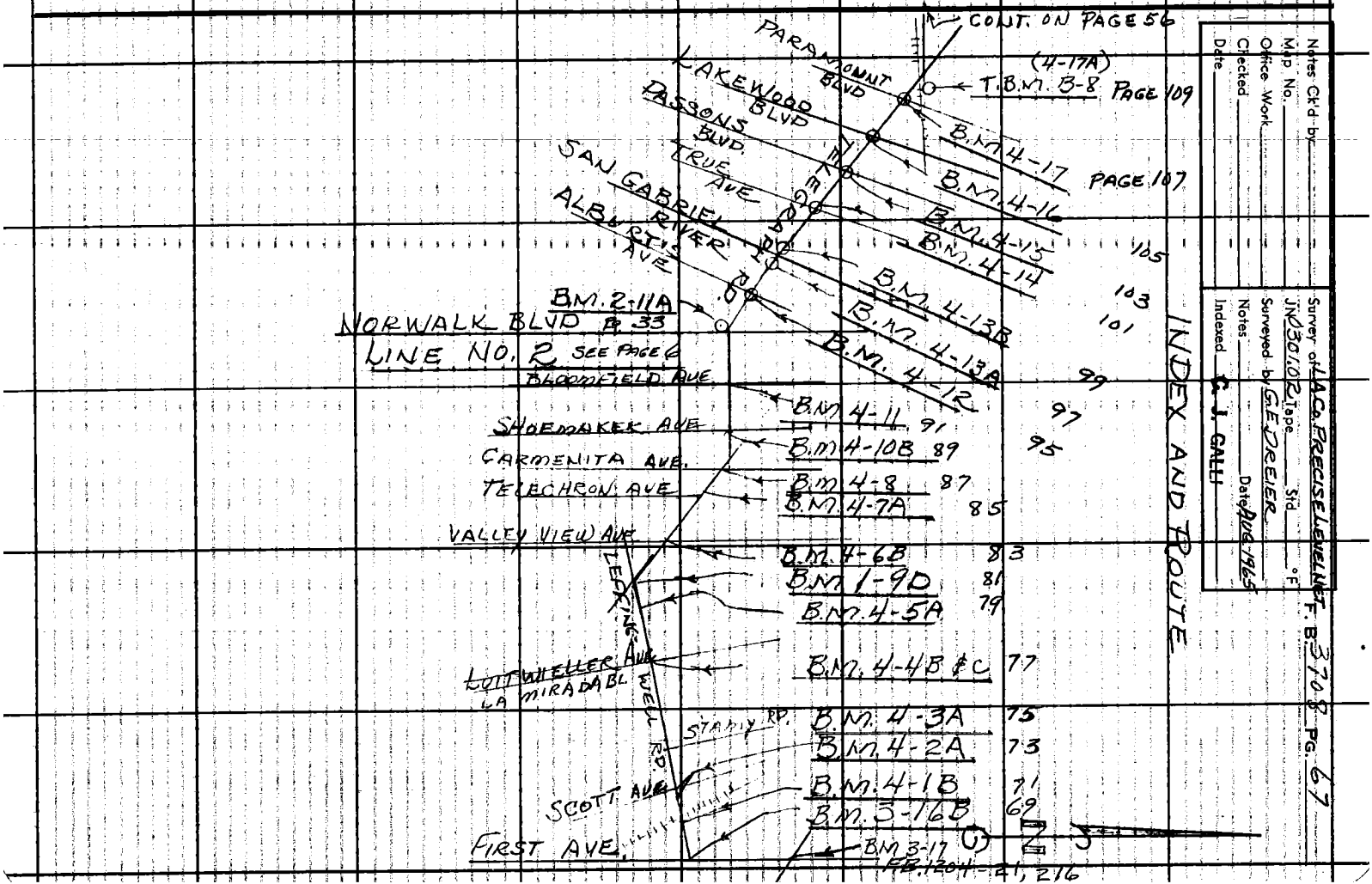

Notes Ck'd by	Survey of L.A. Co PRECISE LEVELING F. B. 3708 PG. 69
Map No.	JN 0301.02 Tape Std °F
Office Work	Surveyed by G.E. DREIER
Checked	Notes G.E.D Date 9-7-65
Date	Indexed ~~C. J. GALL~~

B.M. 3-16B

LEFFINGWELL ROAD AND FIRST AVE, S.E. COR.
SET A STD. 2½" B.M. CAP STAMPED "B.M. 3-16B 1965 R.E. 5869" IN TOP OF A 12" CONC. POST FLUSH AT BACK OF SIDEWALK IN CENTER OF RETURN.

RECOVERED 9-3-70 G.O.G
" 4-NOV.-70 ~~[illegible]~~
" 3 APRIL 75 G.E.D.

Note: Any Additions or Changes on This Sheet Must be Made or Circled in Red Ink With Date and Name of Person Making Change.

PLEASE RETURN TO
LOS ANGELES COUNTY ENGINEER
403 LOS ANGELES COUNTY ENGINEERING BLDG.

Do not extend this side of this line.

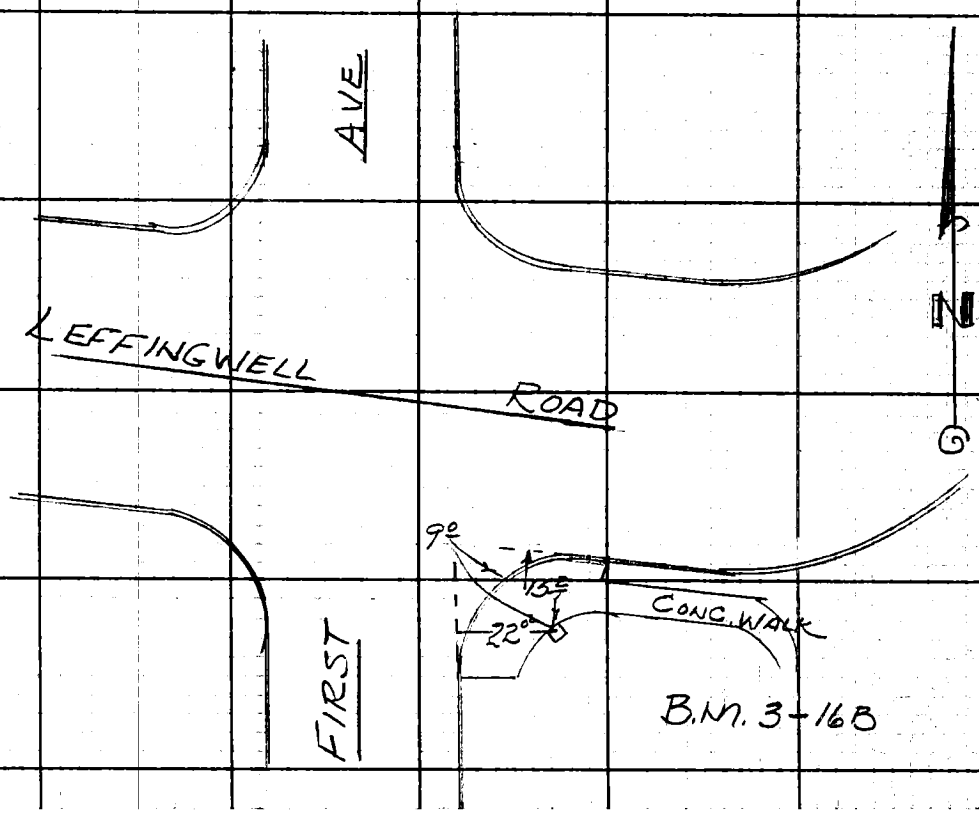

76F3095 C.E. #310 9-62

Notes Ck'd by	Survey of A. Co. PRECISE LEVEL NET
Map No.	JN P30102 Tape Std °F
Office Work	Surveyed by G.E. DREIER
Checked	Notes G.E.D Date 9-7-65
Date	Indexed G. J. GALLI

F. B. 3708 PG. 71

B.M. 4-1B

LEFFINGWELL ROAD AND SOUTHERN PACIFIC R.R., (ABOUT 0.5 MI. W'LY FROM FIRST AVE) SET A STD. CO. ENGR. 2½" B.M. BRASS CAP STAMPED "B.M. 4-1B 1965" IN TOP OF A 12" CONC. POST FLUSH IN CENTER OF STREET DIVIDER ABOUT 62 FT N. OF CENTER OF TRACKS AND 6 FT. W. OF ℄

Recovered per description 3-Sep-70 JDR
" " " 3-APRIL 1975 G.E.D.

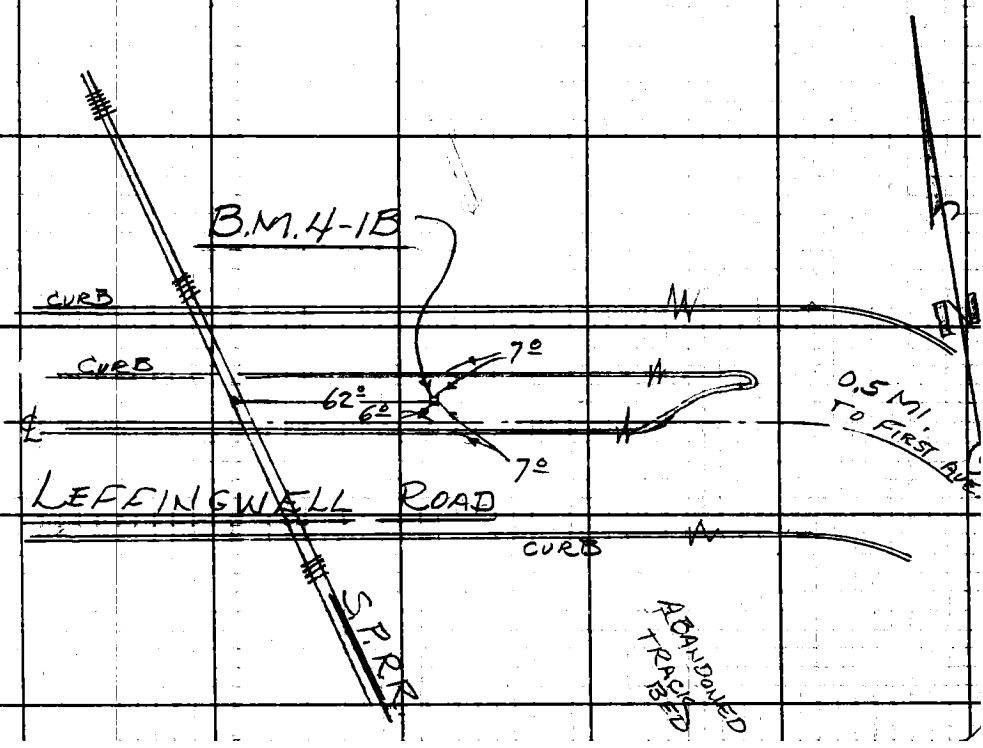

Note: Any Additions or Changes on This Sheet Must be Made or Circled in Red Ink With Date and Name of Person Making Change.

Do not extend this side of this line.

PLEASE RETURN TO
LOS ANGELES COUNTY ENGINEER
403 LOS ANGELES COUNTY ENGINEERING BLDG.

76F3095 CE #310 6-62

Notes Ck'd by	Survey of L.A. Co. PRECISE LEVEL NET
Map No.	JN 0301.02 Tape Std °F
Office Work	Surveyed by G.E. DREIER
Checked	Notes G.E.D Date 9-7-65
Date	Indexed C. J. GALLE

F. B. 3708 PG. 73

LA HABRA Aux 196

8"

B.M. 4-2A (LA HABRA A-9, AUX 1)

LEFFINGWELL ROAD, 620 FT EASTERLY FROM ℄ OF SCOTT AVE, ON ℄, 8" DEEP UNDER A CAST IRON COVER, A STD 4½" TRAV. STATION MON. STAMPED "LA HABRA A-9, AUX 1, 1960 L.A. CO. ENGR. R.E. 5869"

Recovered per description 3-Sep-70 [illegible]
" " " 3 APRIL 1975 G.E.D.

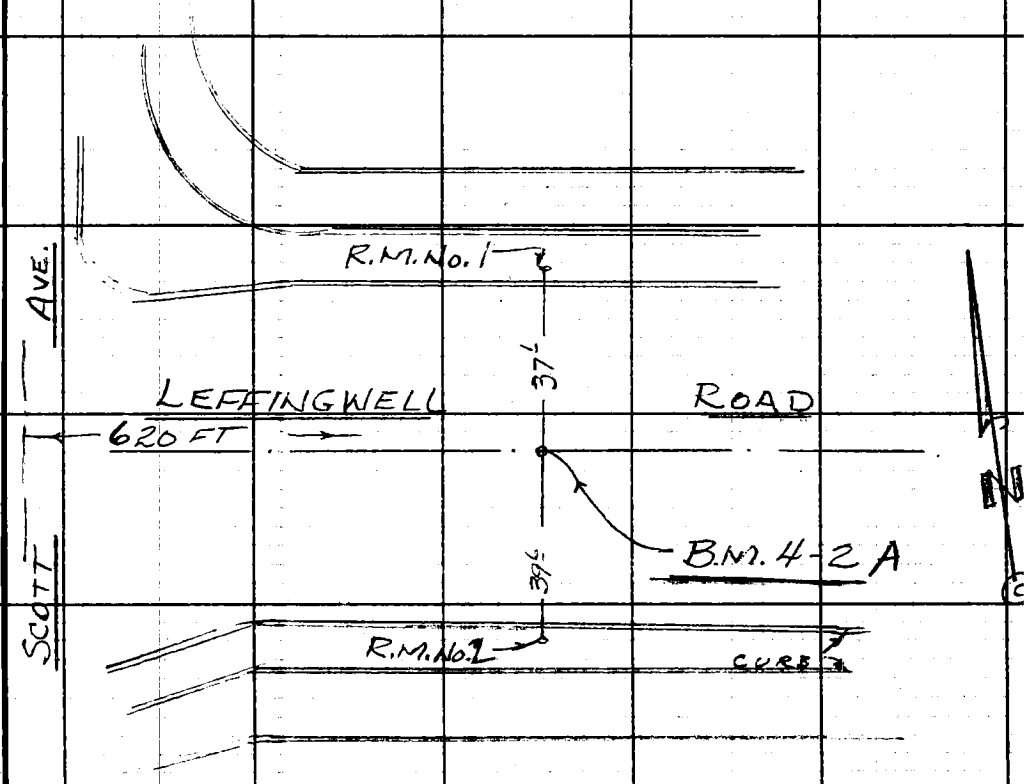

Note: Any Additions or Changes on This Sheet Must be Made or Circled in Red Ink With Date and Name of Person Making Change.

PLEASE RETURN TO
LOS ANGELES COUNTY ENGINEER
403 LOS ANGELES COUNTY ENGINEERING BLDG.

Do not extend this side of this line.

76F309S CE # 310 3-61

Notes Ck'd by	Survey of L.A.Co. PRECISE LEVEL NET
Map No.	JN 0301.02 Tape Std °F
Office Work	Surveyed by G.E. DREIER
Checked	Notes G.E.D. Date 9-7-65
Date	Indexed G. J. GALLI

F. B. 3708 PG. 75

B.M. 4-3A (WHITTIER L-9 AUX 1)

LEFFINGWELL ROAD AND STAMY ROAD, TO N., ℄ INTERSECTION, A STD. 4½" TRAV. STATION MON. STAMPED "WHITTIER L-9 AUX.1 1960 L.A. CO. ENGR. R.E. 5869" 9" DEEP UNDER CAST IRON COVER.

NOT-RECOVERED 9-3-70 G.O.G.

B.M. Not recovered, Street has been resurfaced, and new curbs (traffic Islands) installed. 3-Sep-70 JDR

See Pg. 76 for B.M. 4-3B

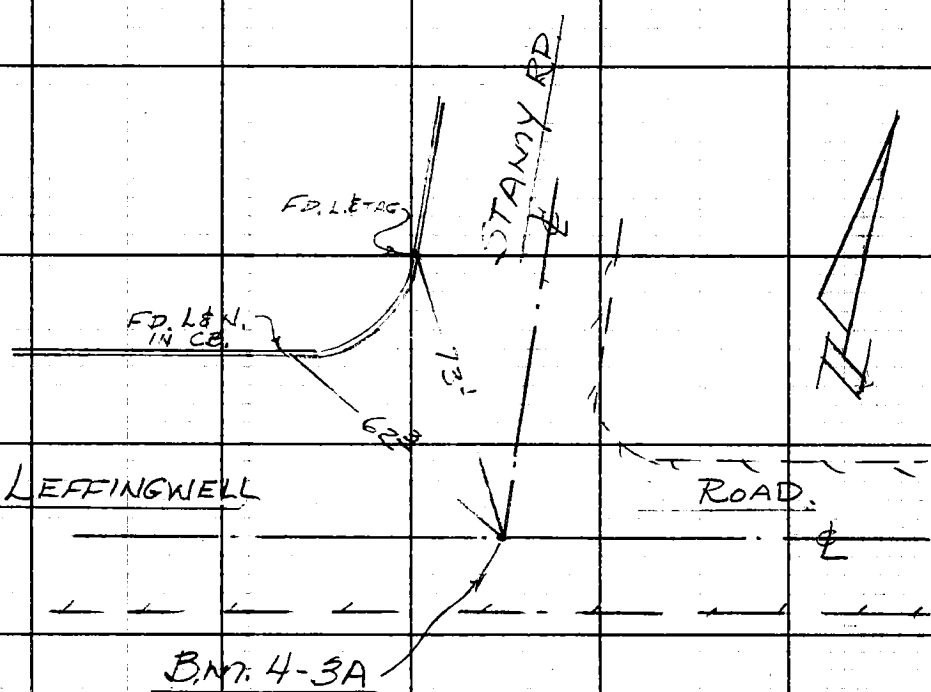

Note: Any Additions or Changes on This Sheet Must be Made or Circled in Red Ink With Date and Name of Person Making Change.

PLEASE RETURN TO
LOS ANGELES COUNTY ENGINEER
403 LOS ANGELES COUNTY ENGINEERING BLDG.

Do not extend this side of this line.

76F309S CE # 310 3-61

F. B. 3708 PG. 74

PLEASE RETURN TO

LOS ANGELES COUNTY ENGINEER

403 LOS ANGELES COUNTY ENGINEERING BLDG.

Do not extend this side of this line.

Note: Any Additions or Changes on This Sheet Must be Made or Circled in Red Ink With Date and Name of Person Making Change.

Notes Ck'd by	Survey of L.A.Co. PRECISE LEVEL NET
Map No.	JN 0301.02 Tape Std °F
Office Work	Surveyed by G.E. DREIER
Checked	Notes G.E.D. Date 9-7-65
Date	Indexed C. J. GALLI

F. B. 3708 PG. 77

B.M. 4-4B (R.M. No. 3 WHITTIER K-9)
Fd std. 4" brass cap R.M. Mon in H.H. & cover on 10" from grade of conc. walk, + stpd. "WHITTIER K-9, R.M. No. 3, 1960, R.E. 5869" & is in the S.W. cor of the intersection of LEFFINGWELL RD. + ~~LUITWEILER AVE.~~ LA MIRADA BLVD.

B.M. 4-4C (R.M. No. 4 · WHITTIER K-9) same as B.M. 4-4B, only in the N.W. Cor of intersection & stpd. R.M. No. 4.

Recovered 4B & 4C per description 3-Sep-70 DR
" " " " 3 APRIL 1975 G.E.D.

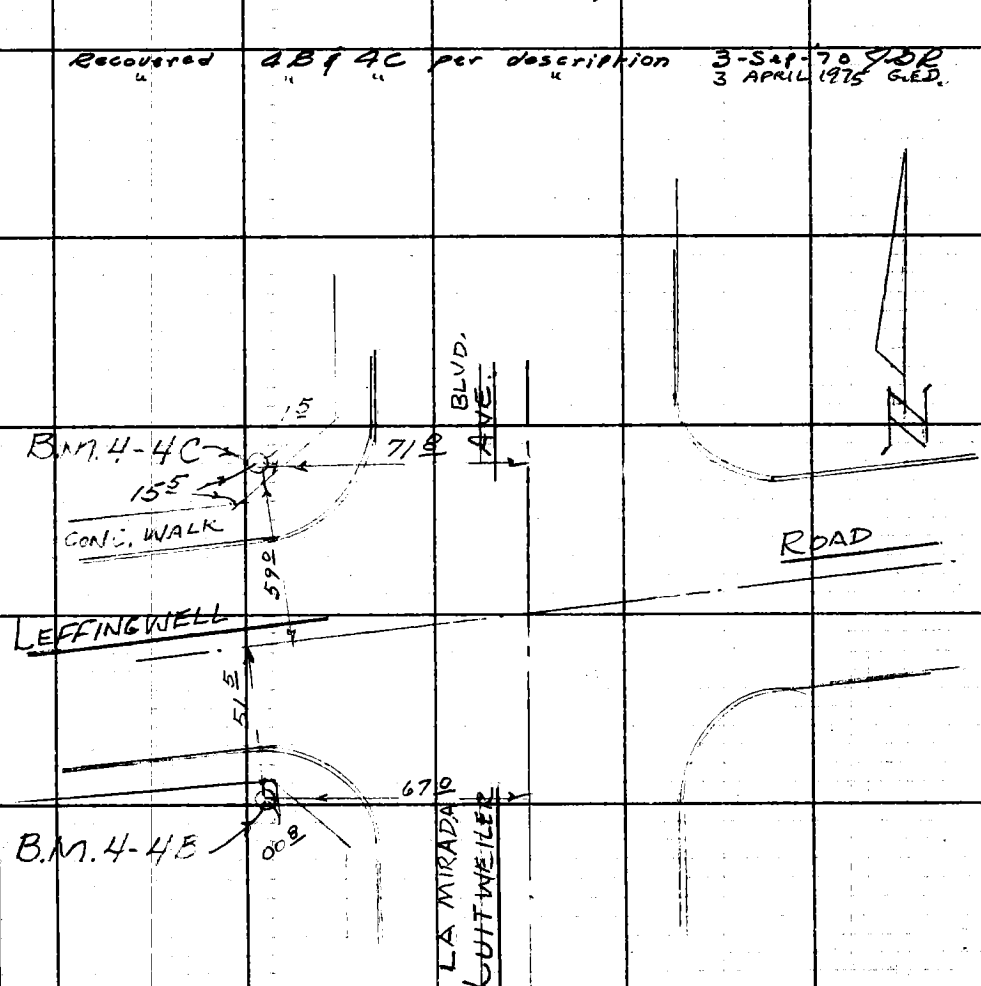

Note: Any Additions or Changes on This Sheet Must be Made or Circled in Red Ink With Date and Name of Person Making Change.

Do not extend this side of this line.

PLEASE RETURN TO
LOS ANGELES COUNTY ENGINEER
403 LOS ANGELES COUNTY ENGINEERING BLDG.

76F309S CE # 310 3-61

Notes Ck'd by	Survey of L.A. Co. Precise Level Net.
Map No.	JN 0301.02 Tape Std °F
Office Work	Surveyed by G.E. Dreier
Checked	Notes BAZEN Date 9-14-65
Date	Indexed C. J. GALLE

F. B. 3708 PG. 79

B.M. 4-5A (Whittier J-9) AUX 1

On ℄ of Leffingwell Rd. about 1500' ft. ELY. of Telegraph Rd., A std. L.A. County Survey Control System Traverse mon in a well & cover 10" deep & stpd., "WHITTIER J-9 AUX-1, 1960 L.A. COUNTY ENG'R, R.E. 5869"

Per F.B. 1205-10 & F.B. 2453-57

Recovered per description 3-Sep-70 [illegible]

" " " 3-APRIL 1975 G.E.D.

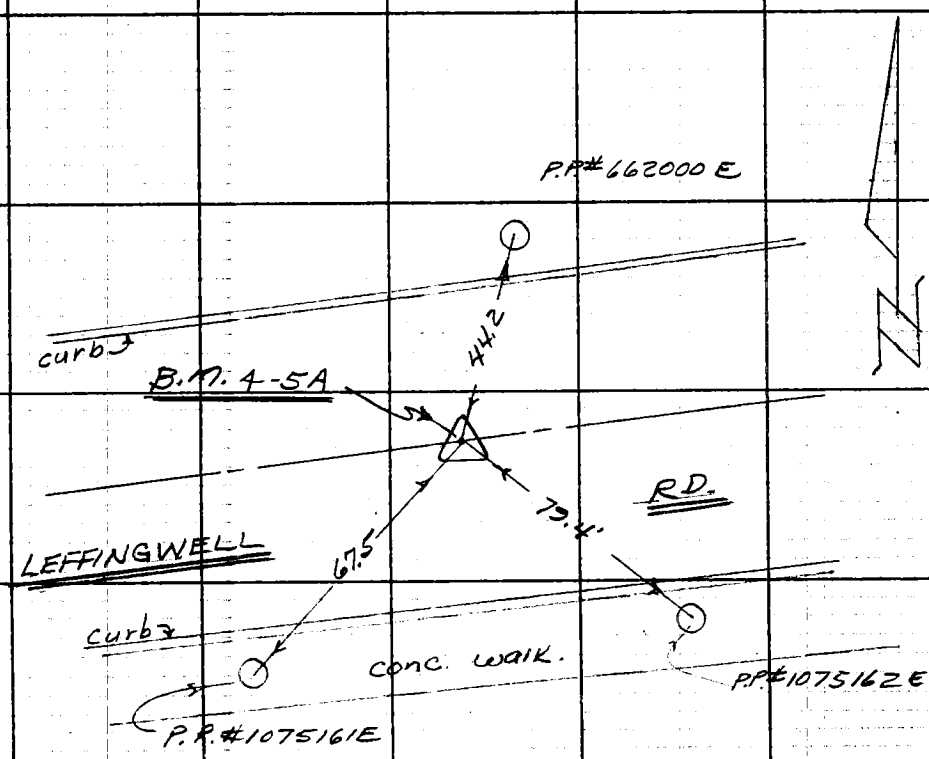

Note: Any Additions or Changes on This Sheet Must be Made or Circled in Red Ink With Date and Name of Person Making Change.

Do not extend this side of this line.

PLEASE RETURN TO
LOS ANGELES COUNTY ENGINEER
403 LOS ANGELES COUNTY ENGINEERING BLDG.

76F309S CE # 310 3-61

Notes Ck'd by	Survey of L.A. Co. PRECISE LEVEL NET
Map No.	JN 0301,02 Tape Std °F
Office Work	Surveyed by G.E. DREIER
Checked	Notes G.E.D Date 9-10-65
Date	Indexed G. de GALLI

F. B. 3708 PG. 83

B.M. 4-6B

TELEGRAPH ROAD AND VALLEY VIEW AVE., S.W. COR.,
SET A STD 2½" B.M. CAP STAMPED "B.M. 4-6B 1965"
R.E. 5869" IN TOP OF A 12" CONC POST FLUSH, 1.5 FT
S. OF SOUTH CURB, 2.0 W. OF W. END OF CURB RETURN
44.8 FT. S. & 56.8 FT. S.W. OF ℄'S

OK- 8-2-68 G.E.D.

Recovered per description

3-Sep-70 J.A.R.
19 OCT. 73 G.E.D.
3 APRIL 75 G.E.D.

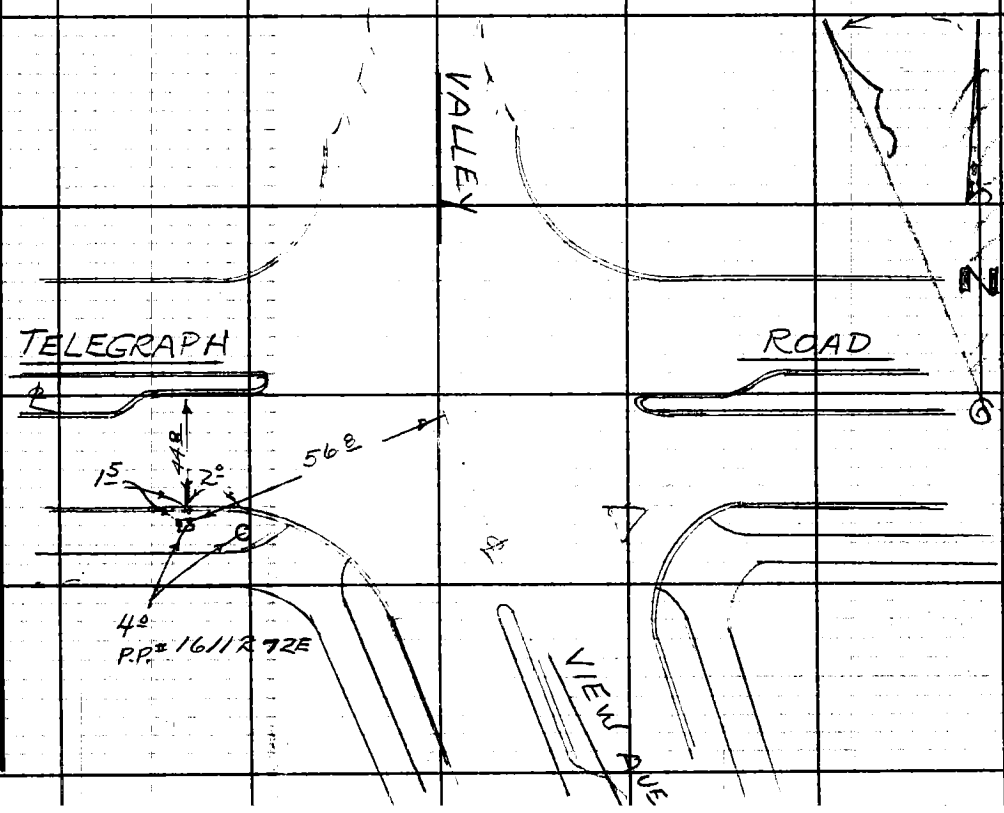

Note: Any Additions or Changes on This Sheet Must be Made or Circled in Red Ink With Date and Name of Person Making Change.

PLEASE RETURN TO
LOS ANGELES COUNTY ENGINEER
403 Los Angeles County Engineering Bldg.

Do not extend this side of this line.

76F3095 CE # 310 3-61

Notes Ck'd by	Survey of L.A. Co. Precise Level Net
Map No:	JN 0301.02 Tape Std °F
Office Work	Surveyed by Dreier
Checked	Notes BAZEN Date 9-14-65
Date	Indexed C. J. GALLI

F. B. 3708 PG. 85

BM 4-7A

Fd Per F.B. 1205-12 OK 9-7-65

NOT RECOVERED 8-2-68, CURBS WIDER, G.E.D

(SET) B.M. 4-7B (8-6-68 G.E.DREIER)

TELEGRAPH RD, AT FLOOD CONTROL CHANNEL BETWEEN VICTORIA AVE AND TELECHRON AVE., IN TOP OF CONC. ABUTEMENT AT N.WEST END OF GAURD RAIL ON N'LY SIDE OF ROAD, A 2" L.A.CO. FLOOD CONTROL DIST. BRASS DISC STAMPED "B.M 109-33915 1966", 5.2 FT. N.E OF N.E. CURB

Recovered per description 3-Sep-70 G.E.D.
19 OCT 73 G.E.D.

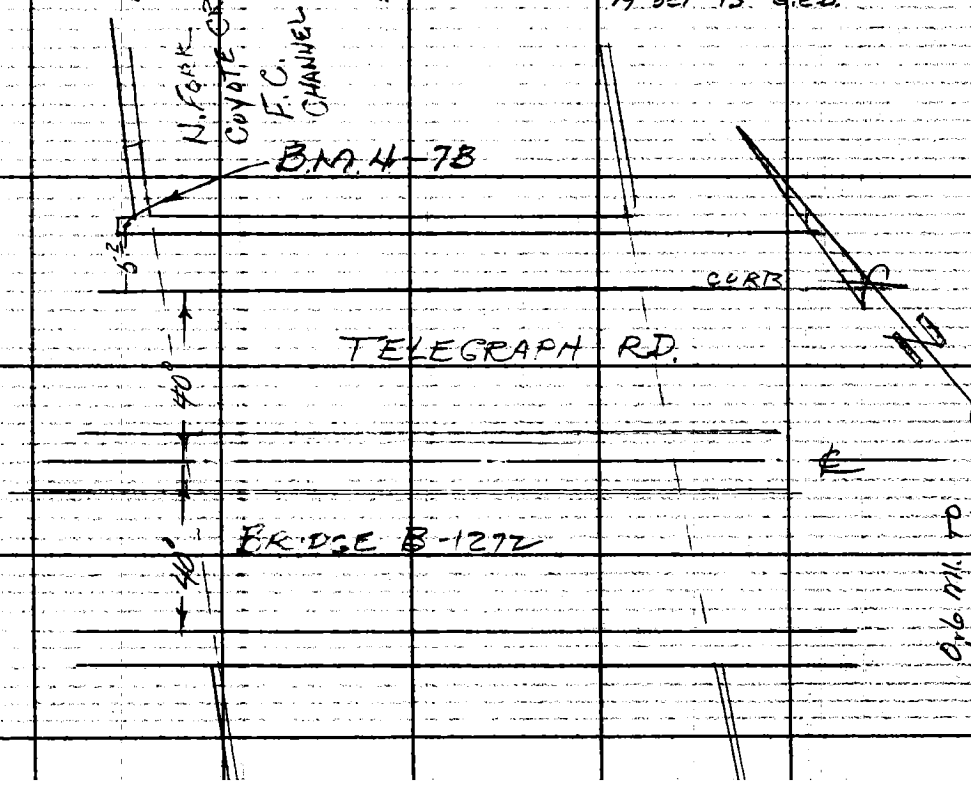

Note: Any Additions or Changes on This Sheet Must be Made or Circled in Red Ink With Date and Name of Person Making Change.

Do not extend this side of this line.

PLEASE RETURN TO LOS ANGELES COUNTY ENGINEER 403 LOS ANGELES COUNTY ENGINEERING BLDG.

76F3095 CE #310 6-63

Notes Ck'd by	Survey of L.A.Co. PRECISE LEVEL NET
Map No.	JN 0301.02 Tape Std °F
Office Work	Surveyed by Dreier
Checked	Notes BAZEN Date 3-14-65
Date	Indexed E. J. GALLI

F. B. 3708 PG. 87

BM. 4-8 (Whittier G-8)

Fd. per F.B. 1205-13 OK 3-7-65
DESCRIPTION PER F.B. 1205-13 OK 8-2-68 G.E.D.

Recovered per description F.B. 1205-13 3-Sep-70 OR
" " " " 19 OCT. 73 G.E.D.

Note: Any Additions or Changes on This Sheet Must be Made or Circled in Red Ink With Date and Name of Person Making Change.

PLEASE RETURN TO
LOS ANGELES COUNTY ENGINEER
403 LOS ANGELES COUNTY ENGINEERING BLDG.

Do not extend this side of this line.

76F309S CE #310 6-53

F. B. 3708 PG. 88
(F.D.)

(8-7-68 G.E.D.)

B.M. 4-10A (R.M. I WHITTIER F-7)
TELEGRAPH ROAD AND SHOEMAKER AVE (TO S.)
GREENLEAF AVE (TO N.), 37 FEET WEST AND 19.6 FEET
NORTH OF CENTERLINE, 844 FT. N.W. OF B.M. 4-10B,
A L.A.CO. SURVEY CONTROL SYSTEM REFERENCE MARK
DISC STAMPED "WHITTIER F-7 R.M. NO. 1 1942 R.E.2177"
34 INCHES DEEP UNDER A CAST IRON COVER

Recovered per description 3-Sep-70 JBL
Set B.M. 4-10C F.B. 3708 - 90 17-Sep-70 JBL
RECOVERED B.M. 4-10A 10-19-73 G.E.D.

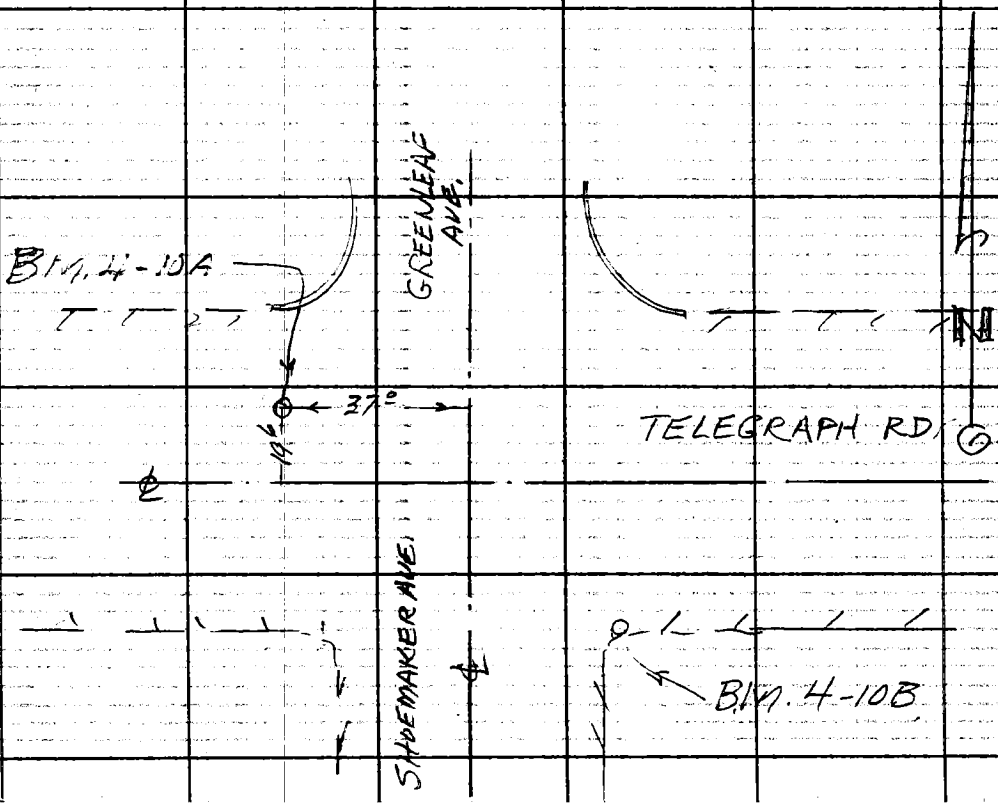

PLEASE RETURN TO
LOS ANGELES COUNTY ENGINEER
403 LOS ANGELES COUNTY ENGINEERING BLDG.
Do not extend this side of this line.
Note: Any Additions or Changes on This Sheet Must be Made or Circled in Red Ink With Date and Name of Person Making Change.

Notes Ck'd by	Survey of LA CO PRECISE L
Map No.	JN 0301.02 Tape Std °F
Office Work	Surveyed by G.E. DREIER
Checked	Notes G.E.D. Date 9-10-65
Date	Indexed C. J. GALLE

F. B. 3708 PG. 89

B.M. 4-10B. (R.M. NO. 2 WHITTIER F-7)

TELEGRAPH RD & SHOEMAKER AVE, S.E. COR, FOUND C. SPK & TW. IN CONC. DOWN 15 INCHES, SET WELL & COVER, SEE F.B. 1205-15

DK 8-2-68 G.E.D.

B.M. Not recovered, street has been widened and curbs constructed. Set B.M. 4-10C F.B. 3708-90 17-Sep-70 JBR.

No SEARCH 10-19-73 G.E.D.

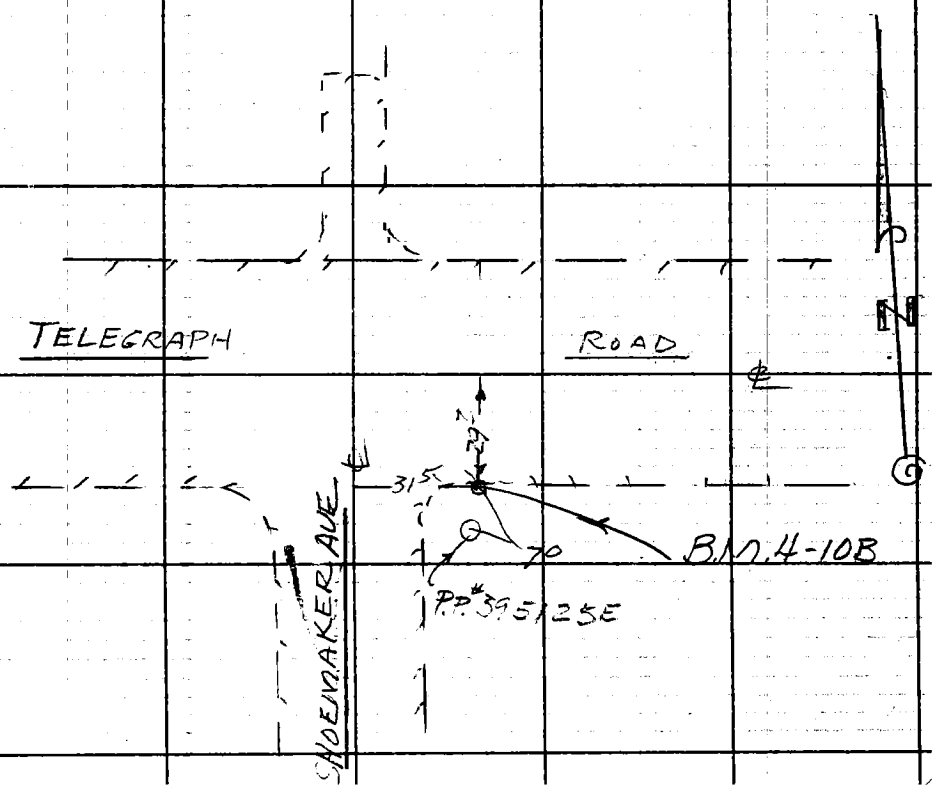

Note: Any Additions or Changes on This Sheet Must be Made or Circled in Red Ink With Date and Name of Person Making Change.

Do not extend this side of this line.

PLEASE RETURN TO
LOS ANGELES COUNTY ENGINEER
403 LOS ANGELES COUNTY ENGINEERING BLDG.

76F309S CE # 310 3-61

F. B. 3708 PG. 90

B.M. 4-10C CITY OF SANTA FE SPRINGS.
TELEGRAPH ROAD AT GREENLEAF AVE. (SHOEMAKER)
N.W. COR. 57.5 ft. North'ly from B.M. 4-10 A (F.B. 3708-88) (WHITTIER F-7 RM 1). 76.3 ft. North of the approx. ℄ of Telegraph Road. 34.5 ft. west of the approx ℄ of Greenleaf Ave. 5.2 ft. East of a Guy Pole № GT 25058. 1.8 ft. North of the North end of the curb return. 1.3 ft. West of the face of the west curb.

SET: A 2½" brass L.A. Co. ENG'R. BM disc stamped "BM 4-10C 1970 R.E. 5869". 7" below the top of the curb and protected by a cast iron cover which is flush with the top of the curb and in a 15"X15" conc. pad.

OK 10-19-73 G.E.D.

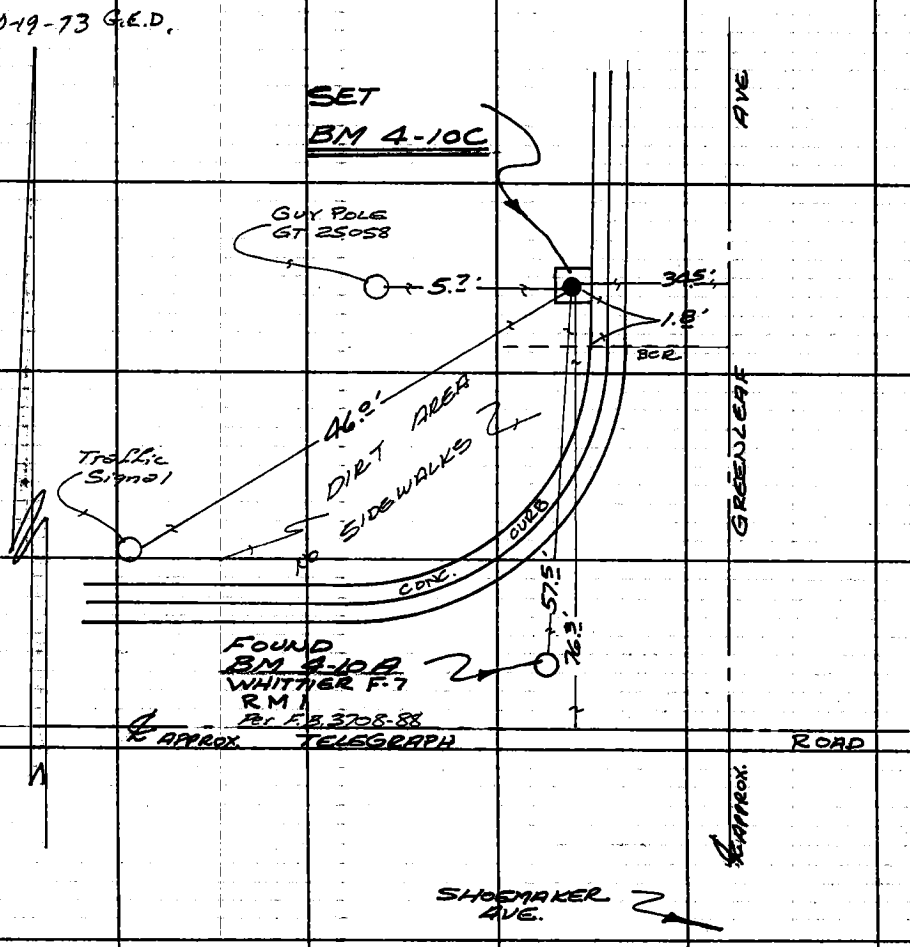

PLEASE RETURN TO
LOS ANGELES COUNTY ENGINEER
403 Los Angeles County Engineering Bldg.
Do not extend this side of this line.
Note: Any Additions or Changes on This Sheet Must be Made or Circled in Red Ink With Date and Name of Person Making Change.

Notes Ck'd by	Survey of L.A. Co. Precise Net F. B. 3708 PG. 91
Map No.	JN 0301.02 Tape Std °F
Office Work	Surveyed by Dreier
Checked	Notes BAZEN Date 9/65
Date	Indexed G. E. GALLY

B.M. 4-11 (Whittier E-7A)

Fd per	F.B. 1205-16	OK	9/2/65
" "	F.B. 1205-16	OK	8-6-68 G.E.P.
FD PER	F.B. 1205-16	OK	9-2-70 G.O.G.

Note: Any Additions or Changes on This Sheet Must be Made or Circled in Red Ink With Date and Name of Person Making Change.

Do not extend this side of this line.

PLEASE RETURN TO
LOS ANGELES COUNTY ENGINEER
403 LOS ANGELES COUNTY ENGINEERING BLDG.

76F3093 CE #310 6/63

F. B 3708 PG 92

B.M. 4-11A SEE PAGE 139

RECOVERED PER F.B. 3708-139 10-19-73 G.E. DREIER

PLEASE RETURN TO
LOS ANGELES COUNTY ENGINEER
403 LOS ANGELES COUNTY ENGINEERING BLDG.

Do not extend this side of this line.

Note: Any Additions or Changes on This Sheet Must be Made or Circled in Red Ink With Date and Name of Person Making Change.

Notes Ck'd by	Survey L.A. Co. Precise Level Net
Map No.	JN 0301.02 Tape Std °F
Office Work	Surveyed by Dreier
Checked	Notes BAZEN Date 9-15-65
Date	Indexed C. J. GALLI

F. B. 3708 PG. 93

BM 2-NA

Desc. per F.B. 3708-33	OK	9-2-65
" " " "	OK	8-6-68 GEP
B.M. Not Recovered: See F.B. 3708-34 for 2-11B		5-Aug-70 TAR
B.M. 2-11B " " "		10-19-73 G.E.D.

Note: Any Additions or Changes on This Sheet Must be Made or Circled in Red Ink With Date and Name of Person Making Change.

Do not extend this side of this line.

PLEASE RETURN TO
LOS ANGELES COUNTY ENGINEER
403 LOS ANGELES COUNTY ENGINEERING BLDG.

76F309S CE #310 6-63

Notes Ck'd by	Survey of L.A.Co. PRECISE LEVEL NET F. B. 3708 PG. 95
Map No.	JN 080102 Tape Std °F
Office Work	Surveyed by G.E. DREIER
Checked	Notes Date 8-3-65
Date	Indexed G. J. GALLI

B.M. 4-12 (WHITTIER 3-7) (SY 1348)

DESC. PER F.B. 1205-17 OK 8-3-65
" " " " OK 8-6-68 G.E.D.
" " " " OK 10-19-73 C.E.D.

Note: Any Additions or Changes on This Sheet Must be Made or Circled in Red Ink With Date and Name of Person Making Change.

Do not extend this side of this line.

PLEASE RETURN TO
LOS ANGELES COUNTY ENGINEER
403 LOS ANGELES COUNTY ENGINEERING BLDG.

76F3095 CE #310 6-63

Notes Ck'd by		Survey of LACo PRECISE LEVELNET	F. B. 3708 PG. 97
Map No.		JN 0301.02 Tape Std °F	
Office Work		Surveyed by G.E. DREIER	
Checked		Notes Date 8-9-65	
Date		Indexed C. J. GALLI	

(B.M. 4-13 NOT REC., COVERED OVER BY FRWY CONSTRUCTION)

B.M. 4-13A (U.S. ARMY CORPS OF ENGR. S.G. #35)

TELEGRAPH RD. AND SAN GABRIEL RIVER, N.E. COR.,
FOUND A STD. U.S. ARMY CORPS OF ENGINEERS 1959
BRASS DISC STAMPED "S.G. #35" IN CONC.
CURB OVER EASTERLY ABUTMENT

OK 8-6-68 GEP.
OK 10-19-73 GED

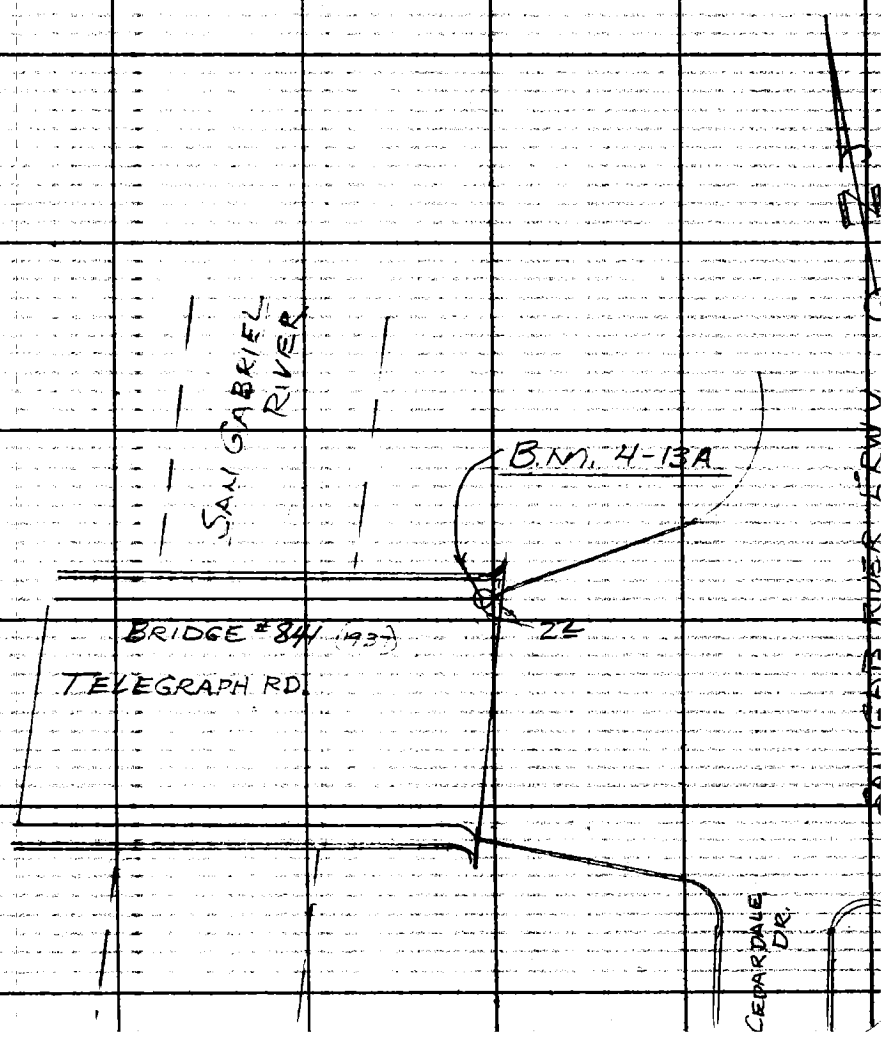

Note: Any Additions or Changes on This Sheet Must be Made or Circled in Red Ink With Date and Name of Person Making Change.

Do not extend this side of this line.

PLEASE RETURN TO
LOS ANGELES COUNTY ENGINEER
403 LOS ANGELES COUNTY ENGINEERING BLDG.

76F3095 CE #310 6-63

Notes Ck'd by	Survey of L.A.Co. PRECISE LEVEL NET F. B. 3768 PG. 99
Map No.	JN 0301.02 Tape Std °F
Office Work	Surveyed by G.E. DREIER
Checked	Notes Date 8-9-65
Date	Indexed G. J. GALLI

B.M. 4-13B - (F.C. 77-73)

TELEGRAPH RD. & SAN GABRIEL RIVER, N.W. COR., FOUND A STD. 3½ IN FLOOD CONTROL BRASS DISC STAMPED "B.M. 77-73" IN WALK 0.7 E. OF WEST END OF BRIDGE 3841, 5.0 FT. N. OF U. CURB LINE

8-12-68 Recovered GED
10-19-73 " G.E.D.

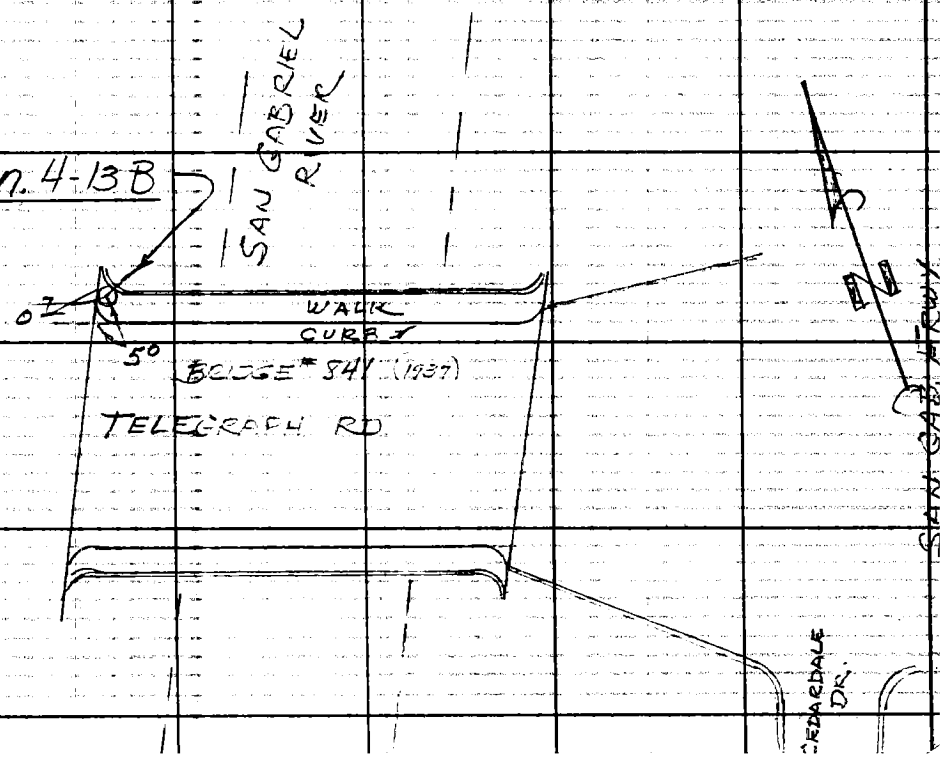

Note: Any Additions or Changes on This Sheet Must be Made or Circled in Red Ink With Date and Name of Person Making Change.

Do not extend this side of this line.

PLEASE RETURN TO
LOS ANGELES COUNTY ENGINEER
403 LOS ANGELES COUNTY ENGINEERING BLDG.

76F3095 CE #310 6-63

Notes Ck'd by	Survey of L.A.Co. PRECISE LEVELNET F. B. 3708 PG. 161
Map No.	JN D301.02 Tape Std °F
Office Work	Surveyed by G.E. DREIER
Checked	Notes Date 8-3-65
Date	Indexed

B.M. H-14 (WHITTIER A-6) (BY 1709)

DESC. PER F.B. 1205-19 OK 8-3-65

8-12-68 Recovered G.E.D.
10-19-73 " G.E.D.

Note: Any Additions or Changes on This Sheet Must Be Made or Circled in Red Ink With Date and Name of Person Making Change.

Do not extend this side of this line.

PLEASE RETURN TO
LOS ANGELES COUNTY ENGINEER
403 LOS ANGELES COUNTY ENGINEERING BLDG.

76F3095 CE #310 6-63

Notes Ck'd by	Survey of L.A. Co. PRECISE LEVEL NET F. B. 3708 PG. 103
Map No.	JN 030102 Tape Std °F
Office Work	Surveyed by G.E. DREIER
Checked	Notes Date 8-3-65
Date	Indexed C. J. GALLI

B.M. 4-15 (BELL L-6) (SY 1602)

DESCRIPTION PER F.B. 1205-20 OK 8-3-65
NOT RECOVERED " " " " DUG 3FT. DEEP 8-5-68 G.E.D.

B.M. 4-15A (8-6-68 G.E.D.)

TELEGRAPH ROAD AND PASSONS BLVD, N.W. CORNER, 1 FT. WEST OF WEST CURB, 43.0 FT. N. OF N. END OF CURB RETURN, 21 FT. WEST, AND 111.5 FT. NORTH, OF CENTER LINES, SET A 2¾ INCH COUNTY ENGINEER BRASS DISC STAMPED "B.M 4-15A 1968 R.E. 5869" IN THE TOP OF THE SOUTH EAST CORNER OF A STORM DRAIN CATCH BASIN.
RECOVERED 10-19-73 G.E.D.

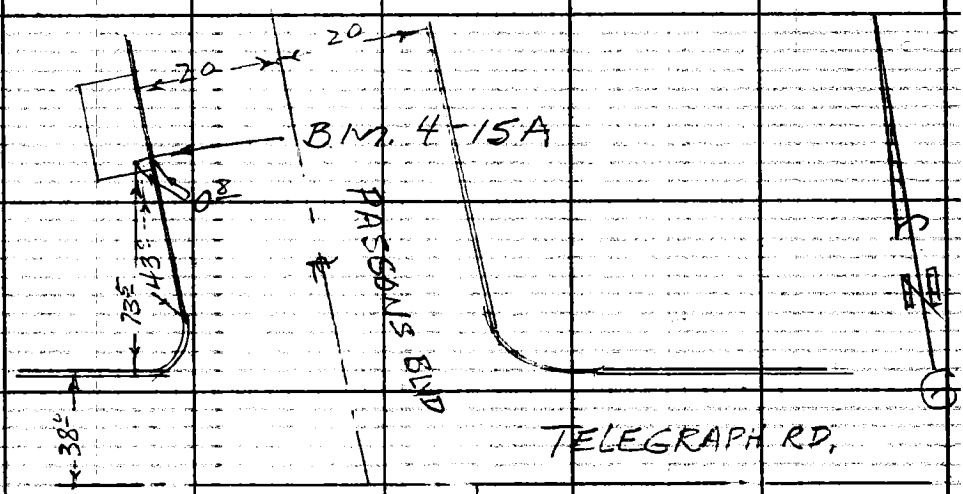

Note: Any Additions or Changes on This Sheet Must Be Made or Circled in Red Ink With Date and Name of Person Making Change.

Do not extend this side of this line.

PLEASE RETURN TO
LOS ANGELES COUNTY ENGINEER
403 LOS ANGELES COUNTY ENGINEERING BLDG.

74F3095 GE #310 6-63

Notes Ck'd by
Map No.
Office Work
Checked
Date

Survey of L.A.Co. PRECISE LEVEL NET F. B. 3708 PG. 165
JN 0301.02 Tape Std °F
Surveyed by G.E. DREIER
Notes Date 8-3-65
Indexed E. J. GALLI

B.M. 4-16 (BELL K-5A)

DESCRIPTION PER F.B. 1205-21 OK 8-3-65
" " " " " OK 8-2-68 G.E.D.
" " " " " OK 10-19-73 G.E.D

Note: Any Additions or Changes on This Sheet Must Be Made or Circled in Red Ink With Date and Name of Person Making Change.

Do not extend this side of this line.

PLEASE RETURN TO
LOS ANGELES COUNTY ENGINEER
403 LOS ANGELES COUNTY ENGINEERING BLDG.

76F3095 CE #310 6-53

Notes Ck'd by	Survey of LACo. PRECISE LEVELNET F. B. 3768 PG. 107
Map No.	JN 030102 Tape Std °F
Office Work	Surveyed by S.E. DREIER
Checked	Notes Date 8-3-65
Date	Indexed C. J. GALL

B.M. H-17 (BELL K-4)

DESC. PER F.B. 1205-22 OK 8-3-65
" " " " " OK 8-2-68 G.E.D.
" " " " " OK 10-19-73 G.E.D.

Note: Any Additions or Changes on This Sheet Must Be Made or Circled in Red Ink With Date and Name of Person Making Change.

PLEASE RETURN TO
LOS ANGELES COUNTY ENGINEER
403 Los Angeles County Engineering Bldg.

Do not extend this side of this line.

76F3095 CE #310 6-63

Notes Ck'd by	Survey of L.A.Co. PRECISE LEVELING F. B. 3708 PG. 109
Map No.	JN 030102 Tape Std °F
Office Work	Surveyed by G.E. DREIER
Checked	Notes Date 8-3-65
Date	Indexed C. J. GALLI

2829-87

T.B.M. B-8 (4-17A)

N.E. OF TELEGRAPH ROAD, S.E. OF SLAUSON AVE ON SO. PAC. R.R. (P.E. RR.) ABOUT 485± FT E'LY ALONG TRACK FROM TELEGRAPH RD., A B. SPK. IN MOST N'LY COR. OF N.W'LY CONC. ABUTMENT OF BRIDGE OVER RIO HONDO RIVER., ABUTMENT CHISELED B.M B-8.

OK 8-2-68 G.E.D.
OK 10-19-73 G.E.D

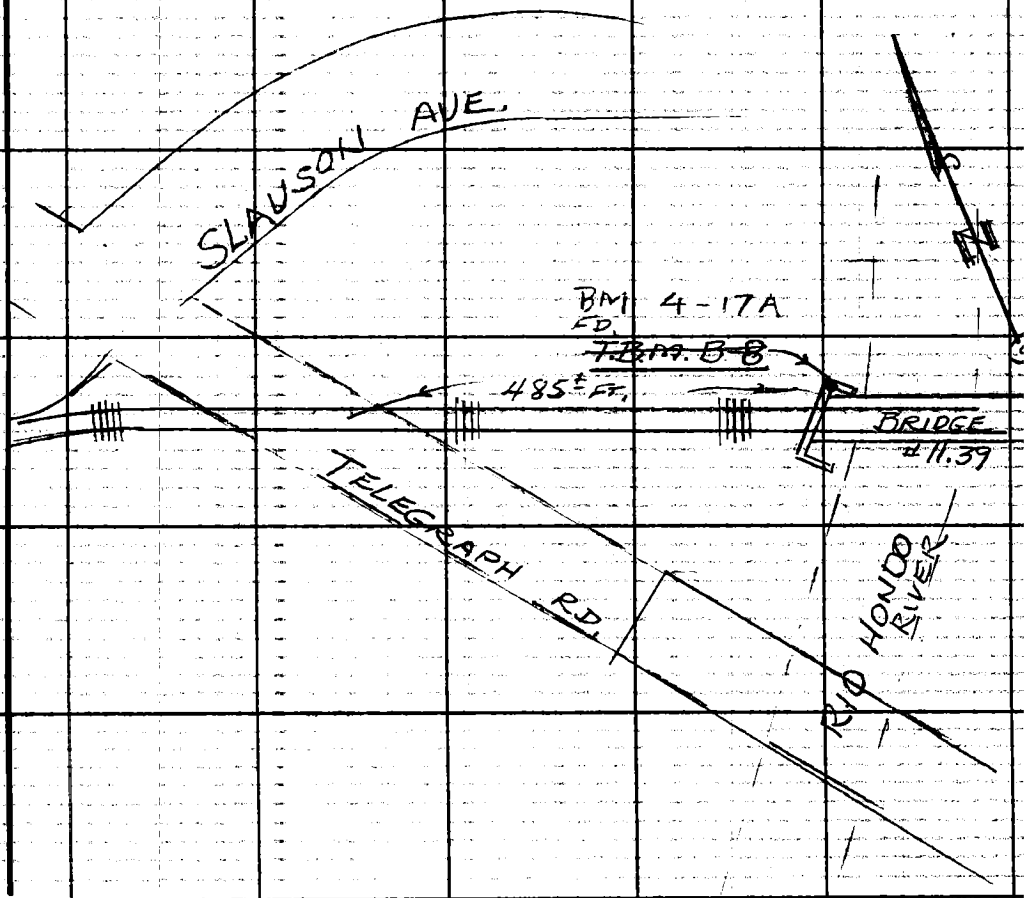

Note: Any Additions or Changes on This Sheet Must be Made or Circled in Red Ink With Date and Name of Person Making Change.

Do not extend this side of this line.

PLEASE RETURN TO
LOS ANGELES COUNTY ENGINEER
403 LOS ANGELES COUNTY ENGINEERING BLDG.

76F3095 CE #310 6/63

Notes Ck'd by	Survey of L.A. Co. PRECISE LEVELING F. B. 3708 PG. 111
Map No.	JN 030102 Tape Std °F
Office Work	Surveyed by G.E. DREIER
Checked	Notes Date 8-3-65
Date	Indexed G. J. GALLI

B.M. 4-18 SY 1569

DESC. PER F.B. 1205-23 OK 8-3-65
" " " " OK 8-2-68 G.E.D.
" " " " OK 10-19-73 G.E.D.

Note: Any Additions or Changes on This Sheet Must be Made or Circled in Red Ink With Date and Name of Person Making Change.

Do not extend this side of this line.

PLEASE RETURN TO
LOS ANGELES COUNTY ENGINEER
403 LOS ANGELES COUNTY ENGINEERING BLDG.

76F3099 CE #310 6/63

Notes Ck'd by	Survey of L.A.Co PRECISE LEVEL NET
Map No.	JN 0301.02 Tape Std °F
Office Work	Surveyed by G.E. DREIER
Checked	Notes Date 8-3-65
Date	Indexed G. J. GALL

F. B. 3108 PG. 113

B.M. 4-19

DESCRIPTION PER F.B. 1205-24 OK 8-3-65
NOT RECOVERED 8-2-68 G.E.D.

B.M. 4-19A (8-5-68 G.E.D)

SLAUSON AVE. AND MALT AVE, CITY OF COMMERCE, NORTH WEST CORNER IN TOP OF CURB, 12.6 FT. N. OF N. END OF CURB RETURN

AT N.E. CORNER OF A STORM DRAIN CATCH BASIN, SET A 2¾" COUNTY ENGINEER BRASS DISC STAMPED "B.M. 4-19A 1968 R.E. 5869" WITH SMALL BUTTON, 25± FT. W. & 64 FT. N. OF ℄'S.

NOT FOUND NEW CURB & CATCHBASIN 10-26-73 G.E.D.

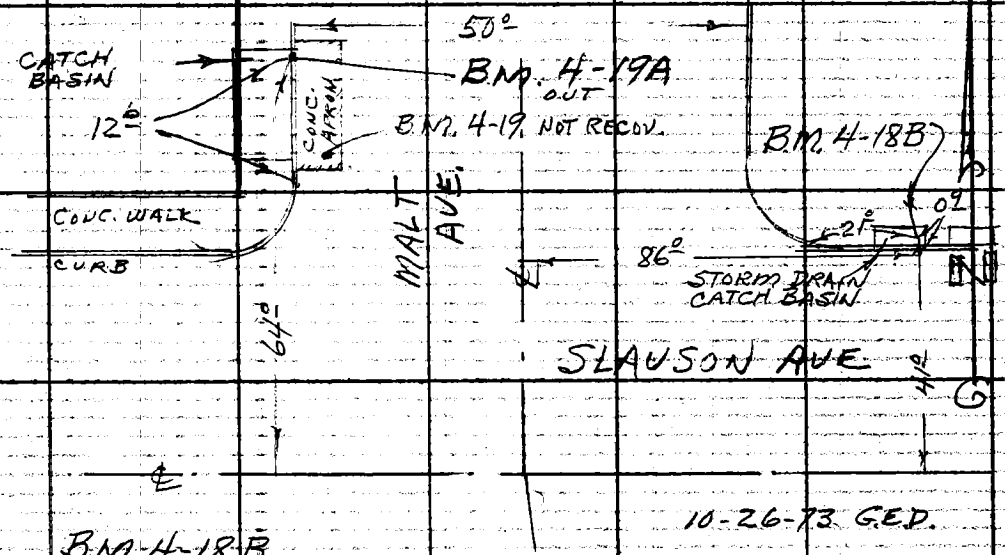

10-26-73 G.E.D.

B.M. 4-18B

SLAUSON AVE AND MALT AVE, NORTH EAST CORNER, IN TOP OF CATCH BASIN 0.9 FT. NORTH OF THE NORTH CURB, 41 FT. NORTH OF ℄, 86 FT. E. OF ℄ SET A 2¾" BRASS DISC, WITH A SMALL BUTTON, STAMPED

21 FEET E. OF EAST END OF CURB RETURN

COUNTY ENGINEER B.M. 4-18B 1973 R.E. 7078

Note: Any Additions or Changes on This Sheet Must be Made or Circled in Red Ink With Date and Name of Person Making Change.

Do not extend this side of this line.

PLEASE RETURN TO LOS ANGELES COUNTY ENGINEER 403 Los Angeles County Engineering Bldg.

76F3095 CE #310 8/63

F. B. 3708 PG M4

B.M. 4-19B

SLAUSON AVE, 0.45 MILE WEST OF MALT AVE, 45 FT. EAST OF CENTER OF ENTRANCE TO BLDG. NO. 6045, 0.7 FT. NORTH OF NORTH CURB IN TOP OF CONC. WALK AT SOUTHEAST CORNER OF A STORM DRAIN CATCH BASIN A COUNTY ENGINEER 2 3/4 INCH BRASS DISC STAMPED "B.M. 4-19B 1968 R.E. 5869" WITH A SMALL BUTTON.

RECOVERED 10-29-73 G.E.D.

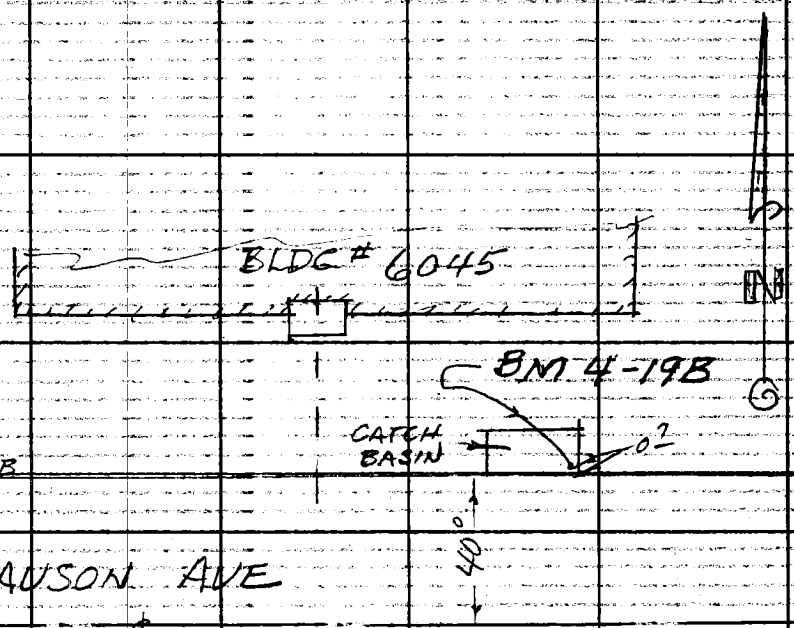

PLEASE RETURN TO
LOS ANGELES COUNTY ENGINEER
403 LOS ANGELES COUNTY ENGINEERING BLDG.
Do not extend this side of this line.
Note: Any Additions or Changes on This Sheet Must Be Made or Circled in Red Ink With Date, and Name of Person Making Change.

Notes Ck'd by	Survey of LA Co. PRECISE LEVELING F. B. 3708 PG. 115
Map No.	JN 0301.02 Tape Std °F
Office Work	Surveyed by G.E. DREIER
Checked	Notes Date 8-3-65
Date	Indexed C. J. GALLI

B.M. 4-20

DESCRIPTION PER F.B. 1205-25 OK 8-3-65 G.E.D.

" " " " OK 8-2-68 G.E.D

Note: Any Additions or Changes on This Sheet Must be Made or Circled in Red Ink With Date and Name of Person Making Change.

PLEASE RETURN TO LOS ANGELES COUNTY ENGINEER 403 LOS ANGELES COUNTY ENGINEERING BLDG.

Do not extend this side of this line.

76F309S CE #310 6-63

Notes Ck'd by	Survey of LA Co. PRECISE LEVELNET
Map No.	JN 030102 Tape Std °F
Office Work	Surveyed by G.E. DREIER
Checked	Notes G.E. DREIER Date 8-3-65
Date	Indexed C. J. GALLI

F. B. 3708 PG. ~~119~~ 117

B.M. 4-20A (F.C. 98900-900)

SLAUSON AVE AND LOS ANGELES RIVER, S.E. COR
A STD. 3½ IN. FLOOD CONTROL BRASS DISC STAMPED
"98900-900" ON TOP OF EAST BRIDGE
ABUTMENT 8 FT. S. OF SOUTH CURB

OK 8-2-68 G.E.D
OK 10-29-73 G.E.D.

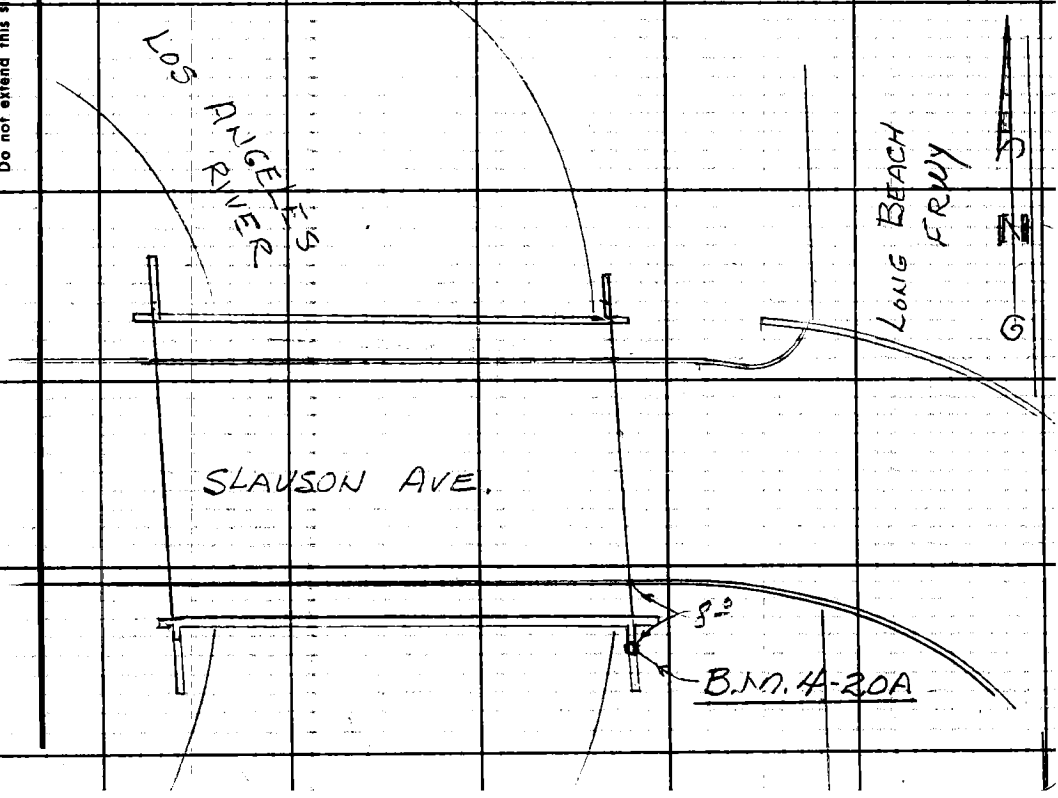

Note: Any Additions or Changes on This Sheet Must be Made or Circled in Red Ink With Date and Name of Person Making Change.

Do not extend this side of this line.

PLEASE RETURN TO
LOS ANGELES COUNTY ENGINEER
403 LOS ANGELES COUNTY ENGINEERING BLDG.

76F3095 CE #310 6-63

Notes Ck'd by	Survey of L.A.Co. PRECISE LEVELNET
Map No.	JN 0301.02 Tape Std °F
Office Work	Surveyed by G.E. DREIER
Checked	Notes Date 8-3-65
Date	Indexed C. J. GALLI

F. B. 3708 PG. 119

B.M. 4-21

DESCRIPTION PER 1205-26 OK 8-3-65 G.E.D.
" " " " " 8-2-68 G.E.D
" " " " OK 6-29-73 G.E.D.

Note: Any Additions or Changes on This Sheet Must Be Made or Circled in Red Ink With Date and Name of Person Making Change.

PLEASE RETURN TO
LOS ANGELES COUNTY ENGINEER
403 LOS ANGELES COUNTY ENGINEERING BLDG.

Do not extend this side of this line.

76F3095 CE #310 6/63

Notes Ck'd by	Survey of L.A.Co. PRECISE LEVEL NET
Map No.	JN 030102 Tape Std °F
Office Work	Surveyed by G.E. DREIER
Checked	Notes Date 8-3-65
Date	Indexed C. J. GALLI

F. B. 3708 PG. 121

B.M. 4-22 (BELL B-2)

DESCRIPTION PER F.B. 1205-27 O K 8-3-65 G.E.D.
" " " " " O.K. 8-2-68 G.E.D.
" " " " " O K 5-20-71 G.E.D.
" " " " " O K 10-29-73 G.E.D.

Note: Any Additions or Changes on This Sheet Must be Made or Circled in Red Ink With Date and Name of Person Making Change.

Do not extend this side of this line.

PLEASE RETURN TO
LOS ANGELES COUNTY ENGINEER
403 LOS ANGELES COUNTY ENGINEERING BLDG.

76F309S CE #310 6-53

Notes Ck'd by	Survey of L.A.Co. PRECISE LEVEL NET
Map No.	JN 030102 Tape Std °F
Office Work	Surveyed by G.E. DREIER
Checked	Notes Date 8-3-65
Date	Indexed C. J. GALLI

F. B. 3708 PG. 123

B.M. 4-23 (BELL B-2A)

DESCRIPTION PER F.B. 1205-28 OK 8-3-65 G.E.D.
" " " " " OK. 8-2-68 G.E.D.
" " " " " OK 5-20-71 G.E.D.
" " " " " OK 10-29-73 G.E.D

Note: Any Additions or Changes on This Sheet Must be Made or Circled in Red Ink With Date and Name of Person Making Change.

Do not extend this side of this line.

PLEASE RETURN TO
LOS ANGELES COUNTY ENGINEER
403 LOS ANGELES COUNTY ENGINEERING BLDG.

76F3095 CE #310 10-63

Notes Ck'd by	Survey of L.A.Co. PRECISE LEVEL NET
Map No.	JN 030102 Tape Std °F
Office Work	Surveyed by G. E. DREIER
Checked	Notes Date 8-3-65
Date	Indexed G. J. GALLI

F. B. PG. 125

B.M. 4-24 (WATTS L-2B)

DESCRIPTION PER F.B. 1205-29 O K 8-3-65
" " " " " O K. 8-2-68 G.E.D.
" " " " " O K 5-20-71 G.E.D
" " " " " O K 10-29-73 G.E.D

Note: Any Additions or Changes on This Sheet Must be Made or Circled in Red Ink With Date and Name of Person Making Change.

Do not extend this side of this line.

PLEASE RETURN TO
LOS ANGELES COUNTY ENGINEER
403 LOS ANGELES COUNTY ENGINEERING BLDG.

76F3099 CE #310 6-33

Notes Ck'd by	Survey of L.A.Co. PRECISE LEVEL NET
Map No.	JN 0301.02 Tape Std °F
Office Work	Surveyed by G.E. DREIER
Checked	Notes Date 8-3-65
Date	Indexed C. J. GALLI

F. B. 3708 PG. 127

B.M. 4-25 (WATTS K-2A)

DESCRIPTION PER F.B. 1205-30 O.K. 8-3-65
" " " " " O.K. 8-2-68 G.E.D.
" " " " " O.K. 5-21-71 G.E.D.
" " " " " O.K. 10-29-73 G.E.D.

Note: Any Additions or Changes on This Sheet Must be Made or Circled in Red Ink With Date and Name of Person Making Change.

Do not extend this side of this line.

PLEASE RETURN TO
LOS ANGELES COUNTY ENGINEER
403 LOS ANGELES COUNTY ENGINEERING BLDG.

76F3099 CE #310 6-63

Notes Ck'd by	Survey of L.A.Co. PRECISE LEVEL NET
Map No.	JN 0301.02 Tape Std °F
Office Work	Surveyed by G.E. DREIER
Checked	Notes Date 8-3-65
Date	Indexed D. J. GALL

F. B. 3708 PG. 129

B.M. 4-26 (WATTS J-2E)

DESCRIPTION PER F.B. 1205-31 OK, 8-3-65
" " " OK 8-2-68 G.E.D.
" " " OK 5-20-71 G.E.D.
" " " OK 10-29-73 G.E.D.

Note: Any Additions or Changes on This Sheet Must be Made or Circled in Red Ink With Date and Name of Person Making Change.

Do not extend this side of this line.

PLEASE RETURN TO
LOS ANGELES COUNTY ENGINEER
403 LOS ANGELES COUNTY ENGINEERING BLDG.

76F309S CE #310 6-63

Notes Ck'd by	Survey of L.A.Co. PRECISE LEVEL NET
Map No.	JN 030102 Tape Std °F
Office Work	Surveyed by G.E. DREIER
Checked	Notes Date 8-3-65
Date	Indexed C. J. GALLI

F. B. 3708 PG. 131

B.M. 4-27 (WATTS J-2B)

DESCRIPTION PER F.B. 1205-32 OK 8-3-65
" " " " OK 8-2-68 G.E.D.
" " " " OK 5-20-71 G.E.D.
" " " " OK 10-29-73 G.E.D.

Note: Any Additions or Changes on This Sheet Must be Made or Circled in Red Ink With Date and Name of Person Making Change.

Do not extend this side of this line.

PLEASE RETURN TO
LOS ANGELES COUNTY ENGINEER
403 LOS ANGELES COUNTY ENGINEERING BLDG.

76F3095 CE #310 6-63

Notes Ck'd by	Survey of L.A.C. PRECISE LEVEL NET
Map No.	JN 0301,02 Tape Std °F
Office Work	Surveyed by G.E. DREIER
Checked	Notes Date 8-3-65
Date	Indexed C. J. GALLI

F. B. 3708 PG. 133

B.M. 4-28 (WATTS H-2A)

DESCRIPTION PER F.B. 1205-33 OK 8-3-65
" " " " " OK 8-2-68 G.E.D.
" " " " " OK 5-20-71 G.E.D
" " " " " OK 10-29-73 G.E.D

Note: Any Additions or Changes on This Sheet Must be Made or Circled in Red Ink With Date and Name of Person Making Change.

Do not extend this side of this line.

PLEASE RETURN TO
LOS ANGELES COUNTY ENGINEER
403 LOS ANGELES COUNTY ENGINEERING BLDG.

76F3095 CE #310 6-63

Notes Ck'd by	Survey of L.A.Co. Precise Level Net
Map No.	JN 0801.02 Tape ~ Std ~ °F
Office Work	Surveyed by Randall
Checked	Notes " Date 17 Sep 70
Date	Indexed L. J. GALLI JUL 29 71

F. B. 3708 PG. 135

B.M. 4-7C Los Angeles Co., (Santa Fe Springs Area), Telegraph Road, at Telecron Ave. 42.5 ft. North'ly from the approx. ℄ of Telegraph Rd. 15.8 ft. E'ly from the approx. ℄ of Telechron Ave. produced North. 26.2 ft. E'ly from a Fire Hydrant, 21.2 ft. E'ly from a L.F.T. in the north curb of Telegraph Rd. 1.2 ft. North of the face of the North curb and at the west'ly edge of a drive way apron to the General Telephone Co.

SET: A 2½" brass L.A. Co. Eng'r. BM disc stamped "BM 4-7C 1970 R.E. 5869", 7" below the top of the curb & protected by a cast iron cover which is flush with the curb & in a 15" x 15" Conc. pad.

OK 10-19-73 G.E.D.

General Tele. Co. Bldg. & Yard

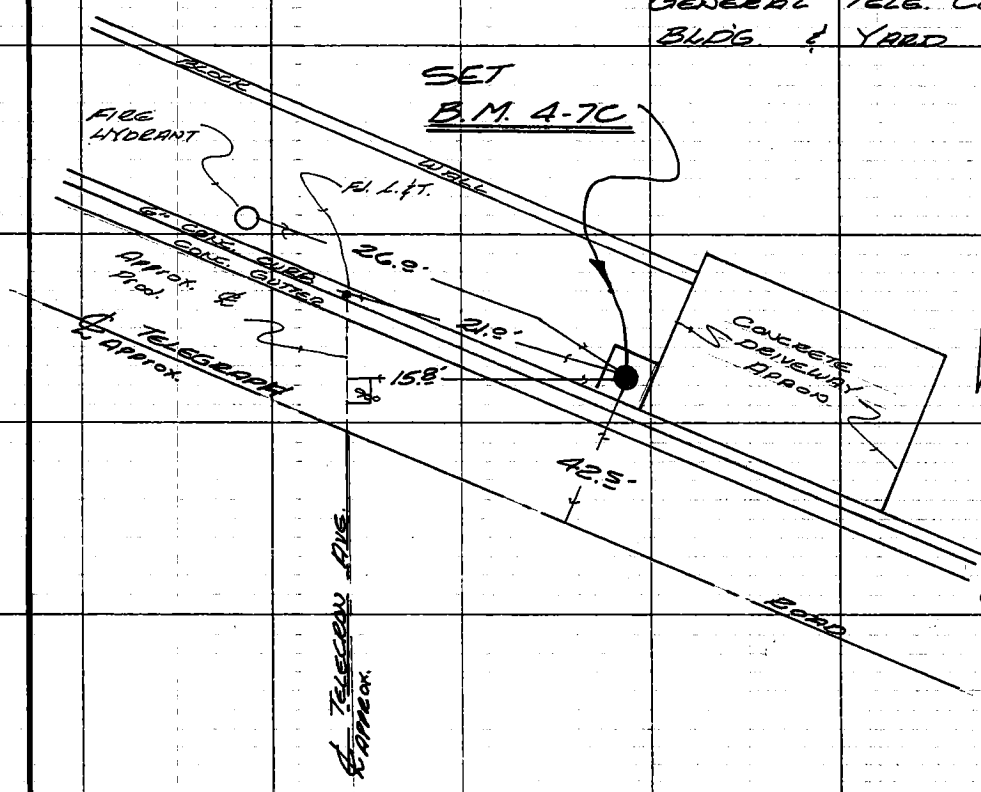

Note: Any Additions or Changes on This Sheet Must be Made or Circled in Red Ink With Date and Name of Person Making Change.

Do not extend this side of this line.

PLEASE RETURN TO
COUNTY OF LOS ANGELES
DEPARTMENT OF COUNTY ENGINEER
403 LOS ANGELES COUNTY ENGINEERING BLDG.

76F309S CE#310 3-68

Notes Ck'd by	Survey of L.A. Co. Precise Level Net
Map No.	JN 39102 Tape — Std — °F
Office Work	Surveyed by Randall
Checked	Notes " Date 17-Sep-70
Date	Indexed L. GANN JUL 29 '71

F. B. 3708 PG. 137

B.M. 4-8A **WHITTIER G-8 RM2**

LOS ANGELES CO. (SANTA FE SPRINGS AREA). TELEGRAPH RD. AT CARMENITA AVE. N.E. COR. 56.0 ft. North'ly from the approx. ℄ of Telegraph Rd. 60.5 ft. E'ly from the approx. ℄ of Carmenita Ave. 28.4 ft. S.E'ly from the North'ly end of the curb return. 10.2 ft. North from the East'ly end of the curb return. 8.2 ft. North'ly from P.P. No 1800361 E. 9.5 ft. North'ly from the face of the curb. 63.0 ft. N.E.'ly from B.M. 4-8.

~~SET~~: **FOUND:** A 4" brass L.A. Co. SUR. CONT. REFERENCE MARK disc stamped "WHITTIER G-8 RM2 1960" NOTE: the R.E. No was unreadable, but assume it to be R.E. 5869. 7" below the surface of an asphalt paved Service Station parking area, protected by a cast iron cover which is flush with the surface.

OK 10-19-73 G.E.D.

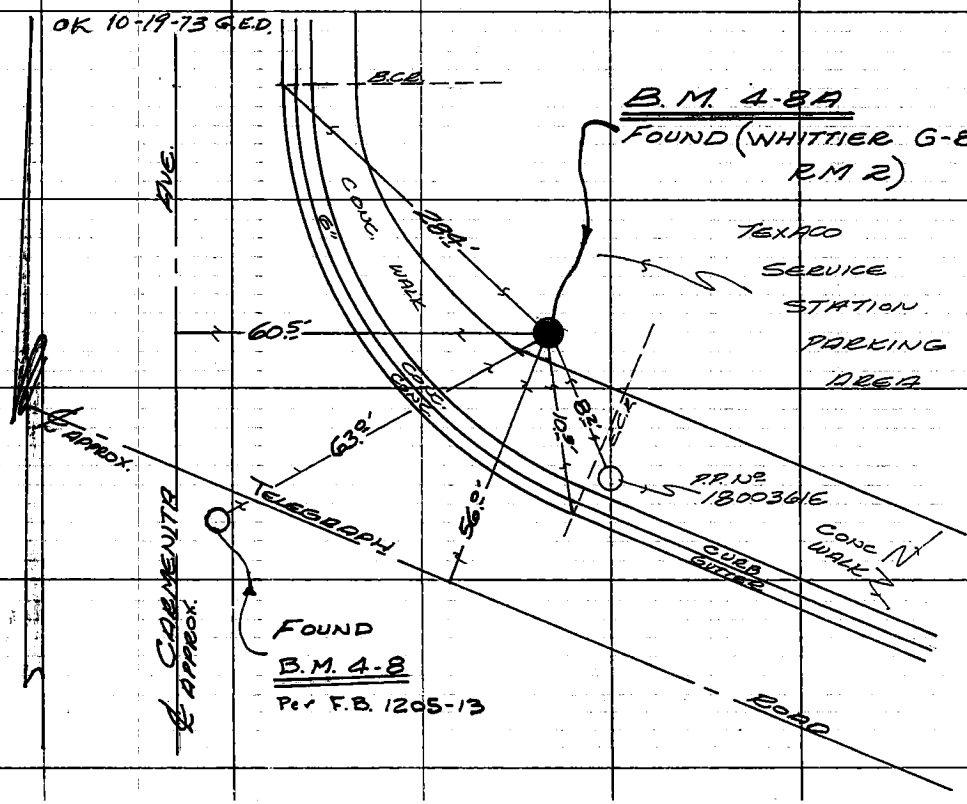

Note: Any Additions or Changes on This Sheet Must be Made or Circled in Red Ink With Date and Name of Person Making Change.

Do not extend this side of this line.

PLEASE RETURN TO
COUNTY OF LOS ANGELES
DEPARTMENT OF COUNTY ENGINEER
403 LOS ANGELES COUNTY ENGINEERING BLDG.

76F3095 CE#310 3-68

Notes Ck'd by	Survey of L.A.Co. Precise Level Net
Map No.	JN 030102 Tape — Std — °F
Office Work	Surveyed by Randall
Checked	Notes " Date 17-Sep-70
Date	Indexed L.L. GALL JUL 29 '71

F. B. 3708 PG. 139

B.M. 4-11A CITY OF SANTA FE SPRINGS

TELEGRAPH ROAD AT BLOOMFIELD AVE. N.E. COR.

48.1 ft. N.E'ly from B.M. 4-11 (F.B. 1205-15), 37.2 ft. North of the approx. ℄ of Telegraph Rd., 30.8 ft. East of the approx. ℄ of Bloomfield Ave. 10.2 ft. S.E. from P.P. No 142388E 3.4 ft. North from the N.W. Cor. of a traffic Signal Control box. At the East'ly edge of a conc. sidewalk.

SET: A 2½" brass L.A. Co. Eng'r. BM disk, stamped "BM 4-11A 1970 R.E. 5869", 7" below the sidewalk grade and protected by a cast iron cover which is flush with the sidewalk and in a 15" x 15" Conc. pad.

OK 10-19-73 G.E.D.

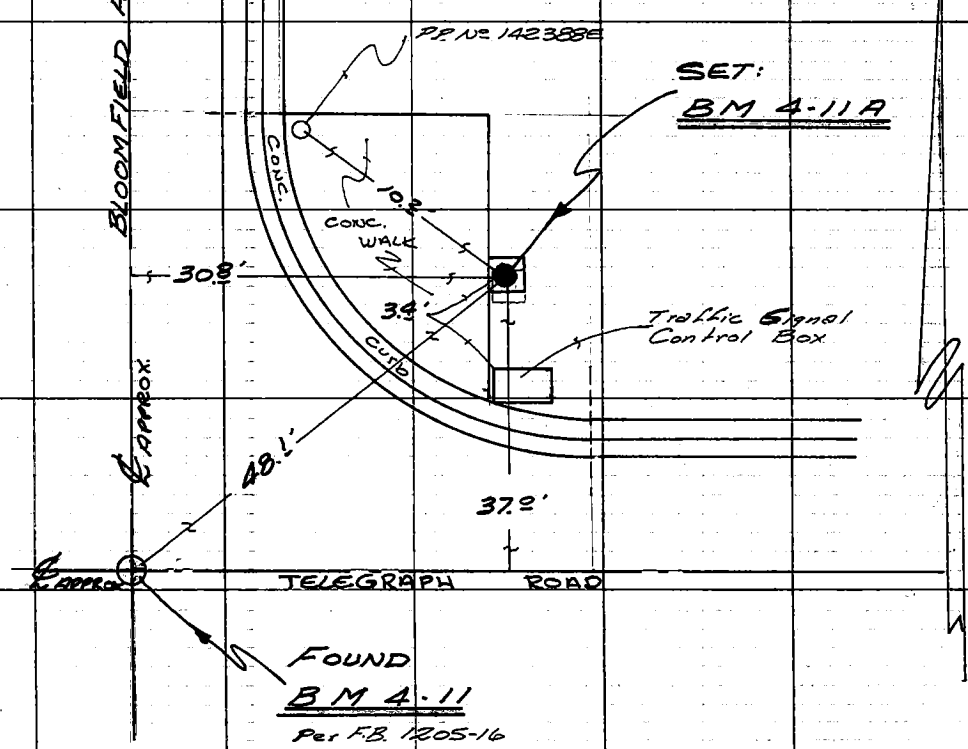

Note: Any Additions or Changes on This Sheet Must be Made or Circled in Red Ink With Date and Name of Person Making Change.

Do not extend this side of this line.

PLEASE RETURN TO
COUNTY OF LOS ANGELES
DEPARTMENT OF COUNTY ENGINEER
403 LOS ANGELES COUNTY ENGINEERING BLDG.

76F309S CE#310 3-68

Notes Ck'd by	Survey of L.A. Co. PRECISE LEVEL NET
Map No.	JN 0301.02 Tape Std °F.
Office Work	Surveyed by G.E. DREIER
Checked	Notes G.E.D. Date OCT. 1965
Date	Indexed C. J. GALLI NOV 3 '65

F. B. 3708 PG. 145

L.A. CO. PRECISE LEVEL NET

JOB NO. 0301.02

BENCH MARK DESC., LINE NO. 6

SEE F.B. 1207 FOR ORIGINAL DESC.
DIFF. IN ELEV. IN F.B. 3742 -

DREIER
WILKS
MATHER
GOODWIN
McKNIGHT

Note: Any Additions or Changes on This Sheet Must be Made or Circled in Red Ink With Date and Name of Person Making Change.

Do not extend this side of this line.

PLEASE RETURN TO
LOS ANGELES COUNTY ENGINEER
403 LOS ANGELES COUNTY ENGINEERING BLDG.

70F308S C.E. #310 8-62

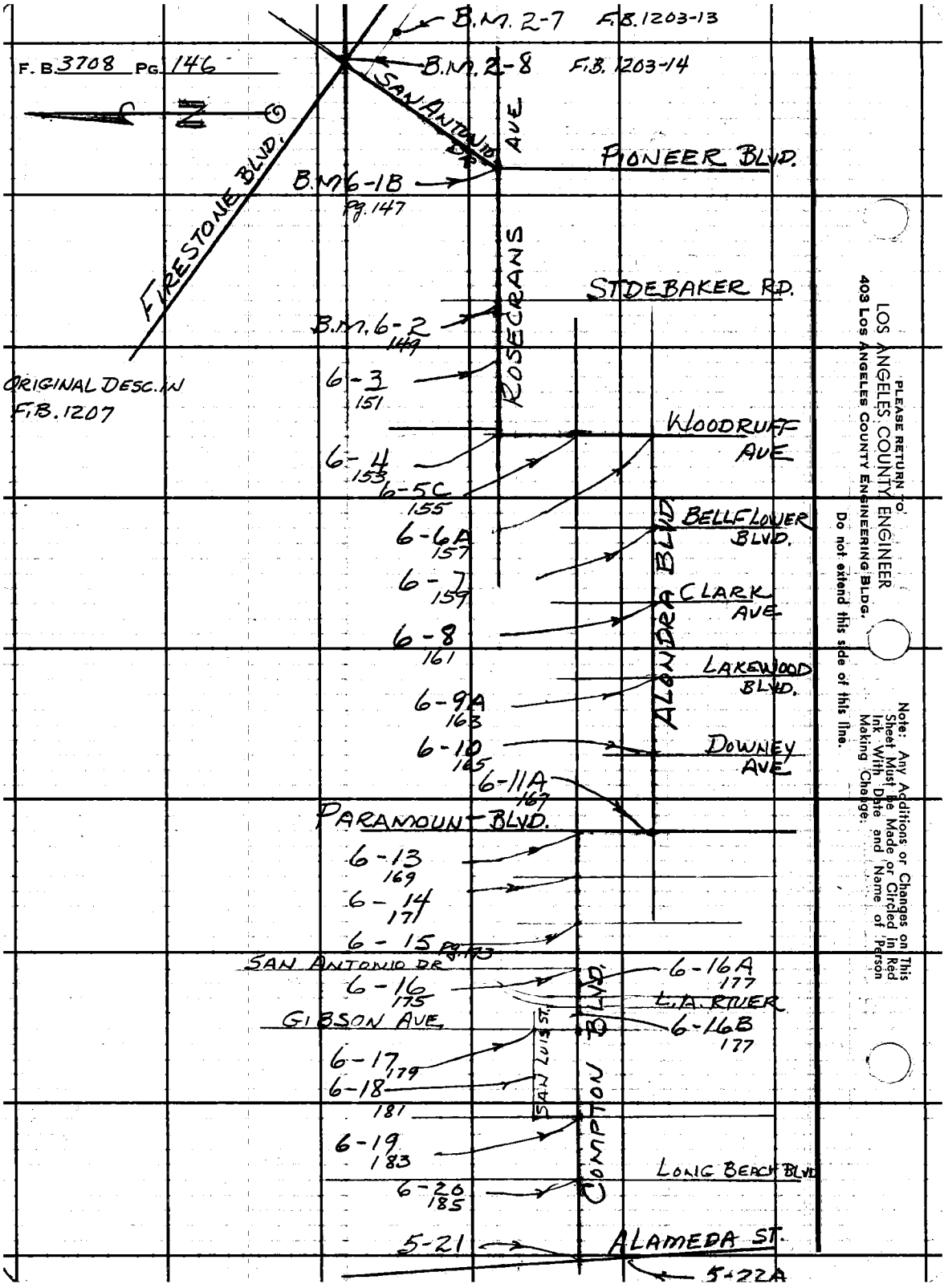
F. B. 3708 PG. 146
B.M. 2-7 F.B. 1203-13
B.M. 2-8 F.B. 1203-14
SAN ANTONIO DR.
FIRESTONE BLVD.
ROSECRANS AVE
PIONEER BLVD.
B.M. 6-1B
pg. 147
STUDEBAKER RD.
B.M. 6-2
149
ORIGINAL DESC. IN F.B. 1207
6-3
151
WOODRUFF AVE
6-4
153
6-5C
155
BELLFLOWER BLVD.
6-6A
157
6-7
159
CLARK AVE
6-8
161
ALONDRA BLVD
LAKEWOOD BLVD.
6-9A
163
6-10
165
DOWNEY AVE
6-11A
167
PARAMOUNT BLVD.
6-13
169
6-14
171
6-15
pg. 173
SAN ANTONIO DR.
6-16
175
6-16A
177
L.A. RIVER
GIBSON AVE
6-16B
177
SAN LUIS ST.
6-17
179
6-18
181
COMPTON BLVD.
6-19
183
LONG BEACH BLVD
6-20
185
5-21
ALAMEDA ST.
5-22A
LOS ANGELES COUNTY ENGINEER
403 LOS ANGELES COUNTY ENGINEERING BLDG.
PLEASE RETURN TO
Do not extend this side of this line.
Note: Any Additions or Changes on This Sheet Must Be Made or Circled in Red Ink With Date and Name of Person Making Change.

6-1B

Notes Ck'd by	Survey of L.A.Co. PRECISE LEVELNET
Map No.	JN 0301.02 Tape Std °F
Office Work	Surveyed by G. E. DREIER
Checked C. J. GALLI	Notes Date 10-19-65
Date	Indexed C. J. GALLI

F. B. 3708 Pg. 147

B.M. 6-1B (WHITTIER C-12A R.M. #4)

DESC. PER F.B. 1207-145,147 O.K. 10-19-65

Recovered per description Jul-'70 J.BR

RECOVERED PER DESCRIPTION JAN-75 RBJ

Note: Any Additions or Changes on This Sheet Must be Made or Circled in Red Ink With Date and Name of Person Making Change.

Do not extend this side of this line.

PLEASE RETURN TO
LOS ANGELES COUNTY ENGINEER
403 LOS ANGELES COUNTY ENGINEERING BLDG.

76F309S CE #310 6-62

6-2

Notes Ck'd by	Survey of L.A. Co. PRECISE LEVEL NST
Map No.	JN 0301.02 Tape Std °F
Office Work	Surveyed by G.E. DREIER
Checked	Notes Date 10-19-65
Date	Indexed C. J. GALLI

F. B. 3708 PG. 149

B.M. 6-2

DESC. PER F.B. 1207-7 O.K. 10-19-65
Recovered per description Jul-'70 JBR
O.K. - JAN-'75 RDP

B.M. 6-2A: CITY OF NORWALK, ROSECRANS AVE. & STUDEBAKER RD. N.W. COR., 84.2 ft. West of the approx. ℄ of Studebaker Rd. 51.4 ft. North of the approx. ℄ of Rosecrans Ave. 7.8' ft. North of B.M. 6-2 (F.B. 1207-7). 99.2 ft. East'ly from a transformer pole (No Number). 3.9 ft. North of the face of the North curb of Rosecrans Ave. 37.0 ft. West of the West curb of Studebaker Rd. prod. South'ly. 0.6 ft. South of the South edge of a conc. side walk.

SET: A 2½" brass L.A. Co. Eng'r. B.M. disc, stamped "BM 6-2A 1970 R.E. S869". 7" below the surface, protected by a cast iron cover which is flush with the asphalt paved area between the curb & sidewalk and in a 15" x 15" conc. pad.
O.K - JAN-'75 RDP

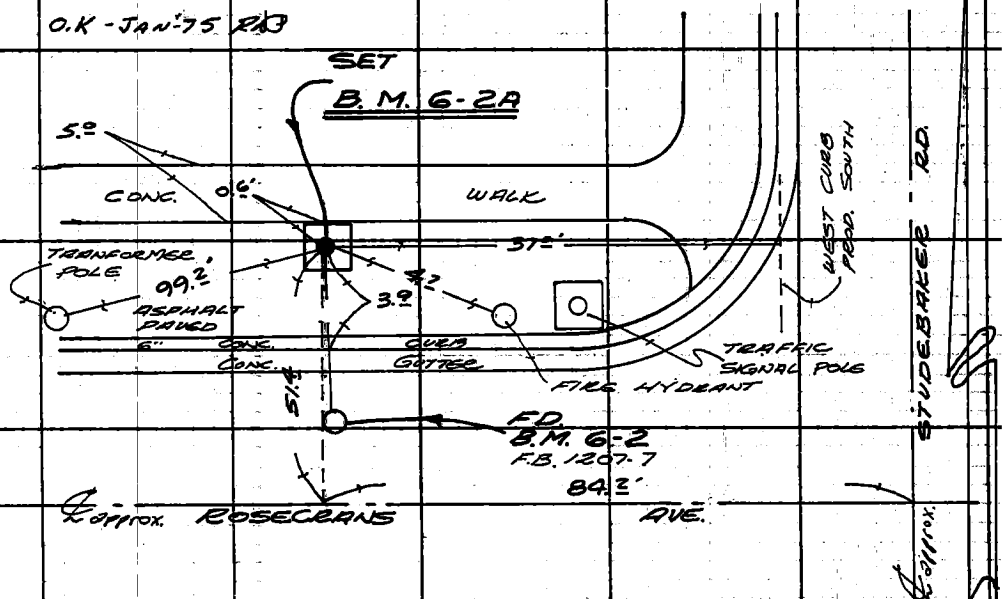

Note: Any Additions or Changes on This Sheet Must be Made or Circled in Red Ink With Date and Name of Person Making Change.

Do not extend this side of this line.

PLEASE RETURN TO
LOS ANGELES COUNTY ENGINEER
403 LOS ANGELES COUNTY ENGINEERING BLDG.

76F3095 CE #310 6-62

6-3

Notes Ck'd by	Survey of LA.Co.PRECISE LEVEL NET
Map No.	JN 0301.02 Tape Std °F
Office Work	Surveyed by G.E.DREIER
Checked	Notes Date 10-19-65
Date	Indexed G. J. GALLI

F. B. 3708 PG. 151

B.M. 6-3

DESCRIPTION PER F.B. 1207-8 OK 10-19-65
Recovered per description JUL-'70 JDR
Recovered per description JAN-'75 RAP

Note: Any Additions or Changes on This Sheet Must be Made or Circled in Red Ink With Date and Name of Person Making Change.

Do not extend this side of this line.

PLEASE RETURN TO
LOS ANGELES COUNTY ENGINEER
403 LOS ANGELES COUNTY ENGINEERING BLDG.

76F3095 C.E. #310 8-62

6-4

Notes Ck'd by	Survey of L.A. Co. PRECISE LEVEL NET
Map No.	JN 0301.02 Tape Std °F
Office Work	Surveyed by G.E. DREIER
Checked	Notes Date 10-20-65
Date	Indexed C. J. GALLI

F. B. 3708 PG. 153

B.M. 6-4

DESCRIPTION PER F.B. 1207-9 OK 10-20-65
Not recovered: Street has been recently repaved.
3-Aug-'70 JDR. Set B.M. 6-4A, as shown Below.

B.M. 6-4A CITY OF BELLFLOWER, WOODRUFF AVE. & ROSECRANS AVE., S.E. COR. 64.2± ft. EAST of the approx. ℄ of Woodruff Ave. 61.3± ft. South of the approx. ℄ of Rosecrans Ave. 22.2± ft. Southly from an 18" dia P.P. (No Number) 48.8 ft. N.E. of a P.P. No 977775E. At the midpoint along the S.E'ly wall of an 8" high brick planter in front of a Shell Oil Co. Service Station.

SET: A 2½" brass L.A. Co. Eng'r. B.M. disc, stamped "BM. 6-4A 1970 R.E. 5869". 7" below the surface and protected by a cast iron cover which is flush with the asphalt paved Service Station lot, and in a 15" x 15" Conc. pad.

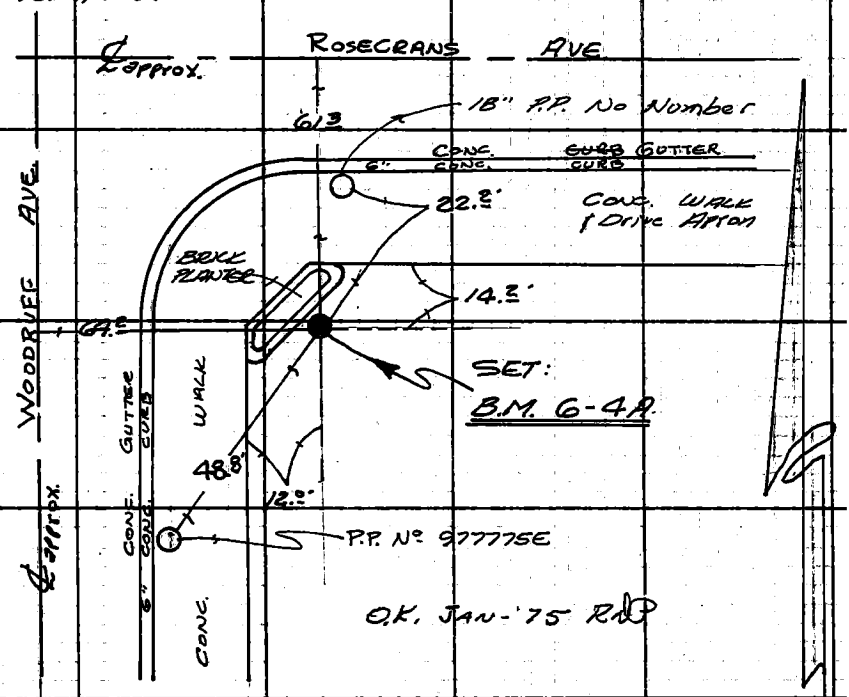

O.K. JAN-'75 RDP

Note: Any Additions or Changes on This Sheet Must be Made or Circled in Red Ink With Date and Name of Person Making Change.

Do not extend this side of this line.

PLEASE RETURN TO
LOS ANGELES COUNTY ENGINEER
403 LOS ANGELES COUNTY ENGINEERING BLDG.

76F3095 C.E. #310 6-82

Notes Ck'd by	Survey of L.A.Co. PRECISE LEVEL NET F. B. 3708 PG. 155
Map No.	JN 0301.02 Tape Std °F
Office Work	Surveyed by G.E. DREIER
Checked	Notes G.E.D. Date 10-14-65
Date	Indexed C. J. GALL

B.M. 6-5C

WOODRUFF AVE. AND COMPTON BLVD., N.E. COR
FT. E. OF ℄ AND FT. N. OF ℄, 1.5 FT.
BACK OF CURB ABOUT 10 FT. N. OF N. END OF CURB
RETURN, SET A 2½" B.M. BRASS CAP STAMPED
"B.M. 6-5C 1965 R.E. 5869" IN TOP OF A 12"
CONC. POST FLUSH

Recovered as shown & described Jul-'70 JDR
OK. JAN-'75 RBG

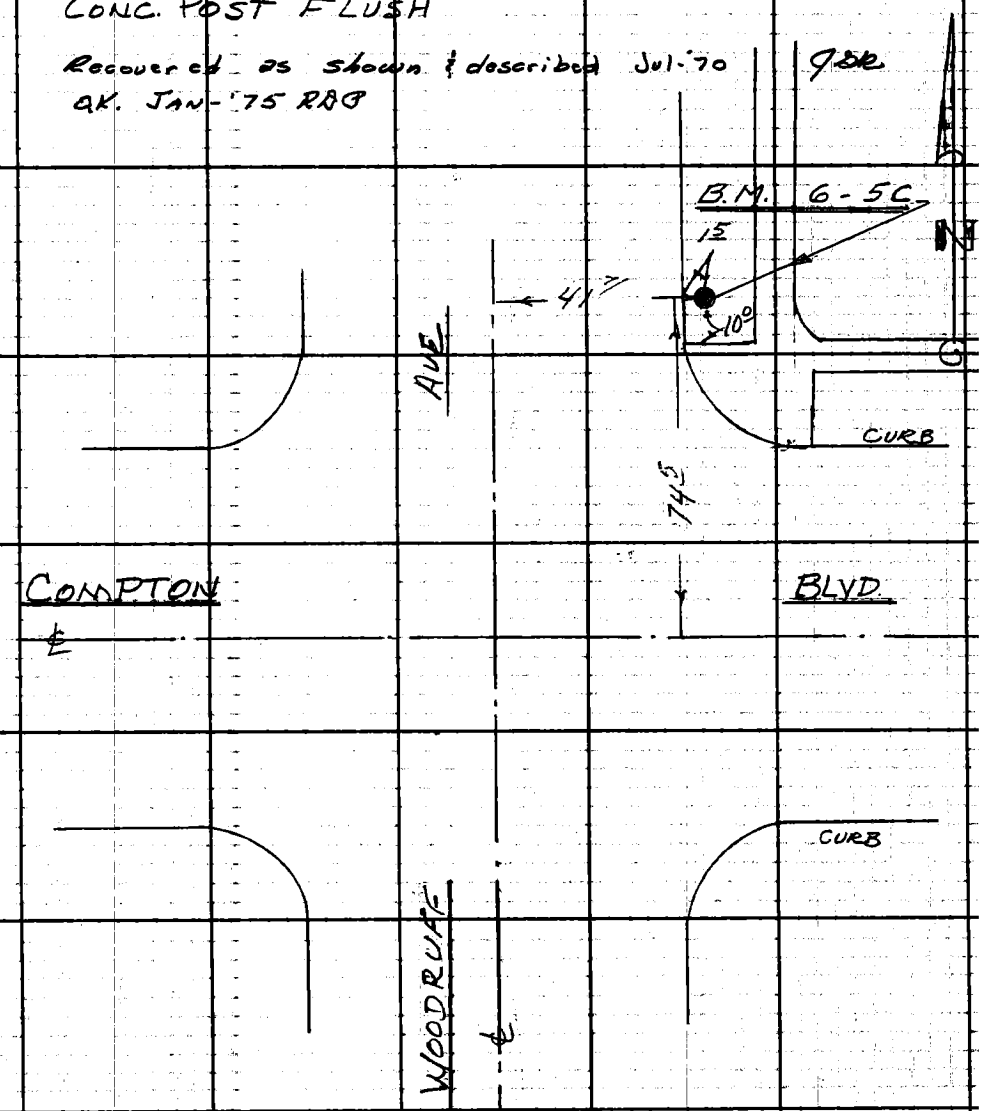

Note: Any Additions or Changes on This Sheet Must be Made or Circled in Red Ink With Date and Name of Person Making Change.

PLEASE RETURN TO
LOS ANGELES COUNTY ENGINEER
403 LOS ANGELES COUNTY ENGINEERING BLDG.
Do not extend this side of this line.

76F309S CE #310 6-62

6-6A

Notes Ck'd by	Survey of L.A. Co. PRECISE LEVEL NET
Map No.	JN 0301.02 Tape Std °F
Office Work	Surveyed by G.E. DREIER
Checked	Notes Date 10-20-65
Date	Indexed C. J. GALLI

F. B. 3708 PG. 157

B.M. 6-6A

DESCRIPTION PER F.B. 1207-11 OK 10-20-65

Recovered per description Jul. '70 JDR

Recovered per description JAN. '75 RAB

Note: Any Additions or Changes on This Sheet Must be Made or Circled in Red Ink With Date and Name of Person Making Change.

PLEASE RETURN TO
LOS ANGELES COUNTY ENGINEER
403 LOS ANGELES COUNTY ENGINEERING BLDG.

Do not extend this side of this line.

76F309S C.E. #310 6-62

6-7

Notes Ck'd by	Survey of L.A. Co. PRECISE LEVEL NET
Map No.	JN 0301.62 Tape Std °F
Office Work	Surveyed by G.E. DREIER
Checked	Notes Date 10-20-65
Date	Indexed C. J. GALLI

F. B. 3708 PG. 159

B.M. 6-7

DESCRIPTION PER F.B. 1207-12 OK 10-20-65

Recovered per description Jul-'70 J.S.R.

" " O.K. JAN-'75 RAP

B.M. 6-7A CITY OF BELLFLOWER, ALONDRA BLVD. (NORTH SIDE) approx. 90' WEST of BELLFLOWER BLVD.

56.1 ft. West, along the north curb of Alondra Blvd., from the West curb of Bellflower Blvd. produced South. 61.2 ft. East of a Tele. Co. Guy Pole No. M 15192Y. 40 ft. North of the approx. ℄ of Alondra Blvd. 14.4 ft. N.W. of B.M. 6-7 (F.B. 1207-12). 1.0 ft. North of the face of the curb.

SET: A 2½" brass L.A. Co. ENG'R. disc, with a threaded stem, stamped "BM 6-7A 1970 R.E. 5869" flush in the Conc. side walk above the West wall of a Flood Control Inlet box.

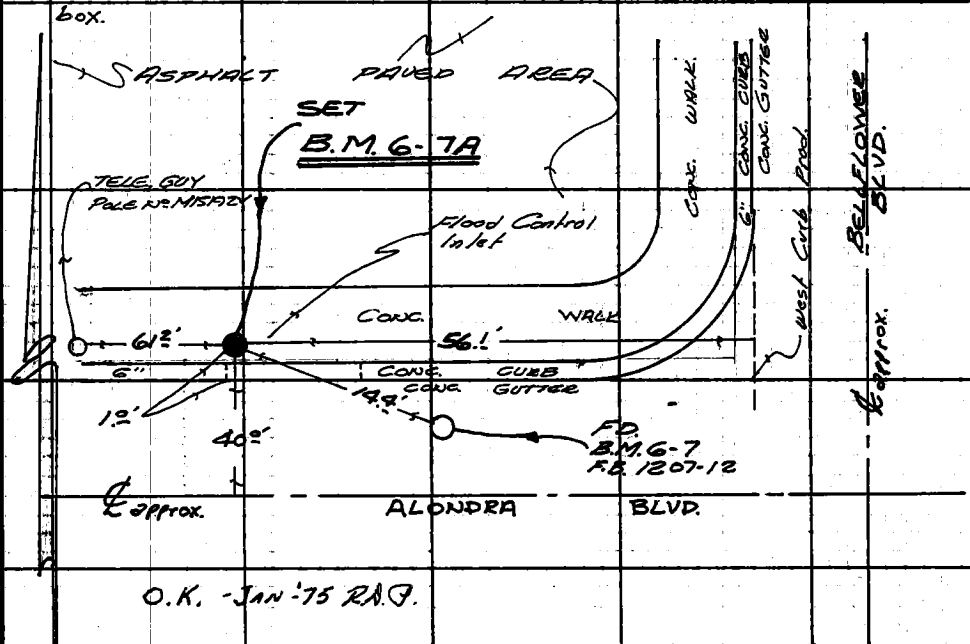

O.K. - JAN-'75 RAP.

Note: Any Additions or Changes on This Sheet Must be Made or Circled in Red Ink With Date and Name of Person Making Change.

Do not extend this side of this line.

PLEASE RETURN TO
LOS ANGELES COUNTY ENGINEER
403 LOS ANGELES COUNTY ENGINEERING BLDG.

76F309S C.E. #310 6-62

Notes Ck'd by	Survey of L.A.Co PRECISE LEVEL NET
Map No.	JN 030102 Tape Std °F
Office Work	Surveyed by G.E. DREIER
Checked	Notes Date 10-20-65
Date	Indexed C. J. GALLY NOV 5 '65

F. B. 3708 PG. 161

6-8

B.M. 6-8

DESCRIPTION PER F.B. 1207-13 OK 10-20-65
Recovered per description Jul-'70 JDR
OK. JAN-'75 RDB

B.M. 6-8A CITY OF BELLFLOWER, ALONDRA BLVD. and CLARK AVE.

N.E. Cor. 49.0 ft. North of the approx. ℄ of Alondra Blvd. 52.3 ft. East of the approx. ℄ of Clark Ave. 33.0 ft. N.W. of B.M. 6-8 (F.B. 1207-13). 18.3 ft. Eastly of a traffic Signal pole. 15.2 ft. North West of a Street light pole, N: 1853310E.

SET: A 2½" brass L.A. Co. ENG'R. B.M. disc, stamped "BM 6-8A 1970 R.E. 5869", 7" below the surface, and protected by a cast iron cover which is flush with the asphalt paved Service station lot, and in a 15"x15" Conc. pad.

O.K. JAN-'75 RDB

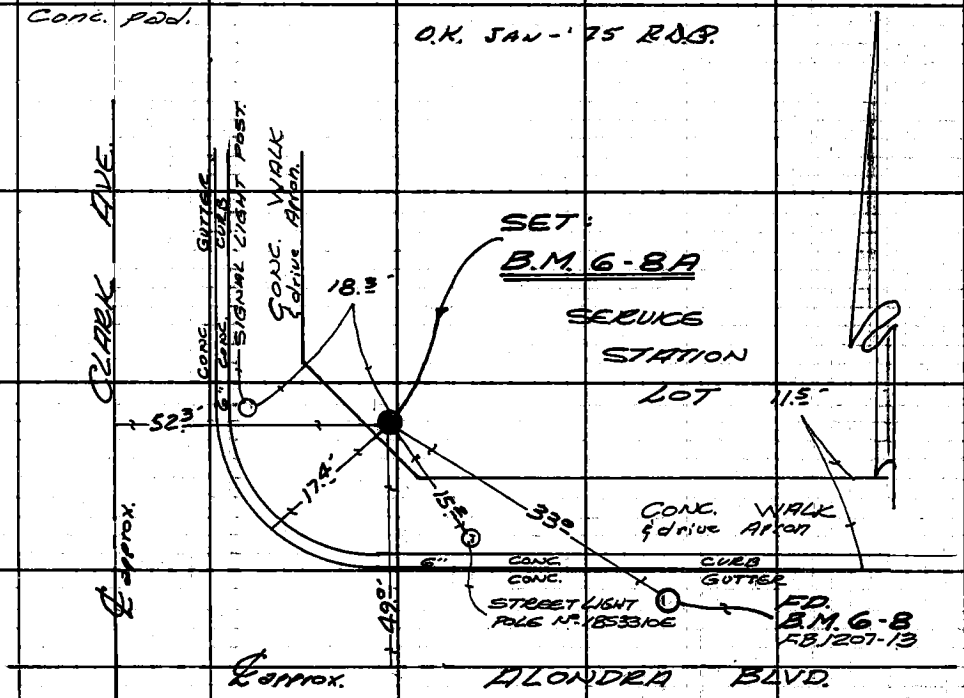

Note: Any Additions or Changes on This Sheet Must be Made or Circled in Red Ink With Date and Name of Person Making Change.

Do not extend this side of this line.

PLEASE RETURN TO
LOS ANGELES COUNTY ENGINEER
403 Los Angeles County Engineering Bldg.

76F3095 CE #310 0-02

Notes Ck'd by	Survey of LA Co. PRECISE LEVEL NET
Map No.	JN 0301.02 Tape Std °F
Office Work	Surveyed by G.E. DREIER
Checked	Notes Date 10-26-65
Date	Indexed C. J. GALLP

F. B. 3708 PG. 163

6-9A

B.M. 6-9A

DESCRIPTION PER F.B. 1207-14 OK 10-20-65

Recovered per description JUL-'70 JDR

OK JAN-'75 RDG

Note: Any Additions or Changes on This Sheet Must be Made or Circled in Red Ink With Date and Name of Person Making Change.

Do not extend this side of this line.

PLEASE RETURN TO
LOS ANGELES COUNTY ENGINEER
403 LOS ANGELES COUNTY ENGINEERING BLDG.

76F3095 CE #310 6/63

Notes Ck'd by	Survey of L.A. Co. PRECISE LEVEL NET	F. B. 3708 PG. 165
Map No.	JN 0301.02 Tape Std °F.	
Office Work	Surveyed by G.E. DREIER	
Checked	Notes Date 10-20-65	
Date	Indexed	

1-27-75

B.M. 6-10 NOT RECOVERED, NEW CONC. INTERSECTION.
C.K. LINZ

DESCRIPTION PER F.B. 1207-15 OK 10-20-65

Recovered per description Jul-70 JBR

See 6-10A, as set, below

B.M. 6-10A CITY OF PARAMOUNT, ALONDA BLVD. AND DOWNEY AVE. N.E. COR., 50.5 ft. North of the approx. ℄ of Alondra Blvd., 63.9 ft. East of the approx. ℄ of Downey Ave. 29.6 ft. N.W'ly from B.M. 6-10 (F.B. 1207-15). 19.5 ft. N.W'ly from P.P. 587948H. 35.0 ft. S.E'ly from P.P. 794440H. 12.1 ft. North of the North Curb of Alondra Blvd.

SET A 2½" brass L.A. Co. ENG'R B.M. disc stamped "B.M. 6-10A 1970 R.E. 5869". 7" below the surface and protected by a cast iron cover which is flush with the asphalt paving and in a 15"X15" Conc. pad.

O.K. JAN-75 RJP

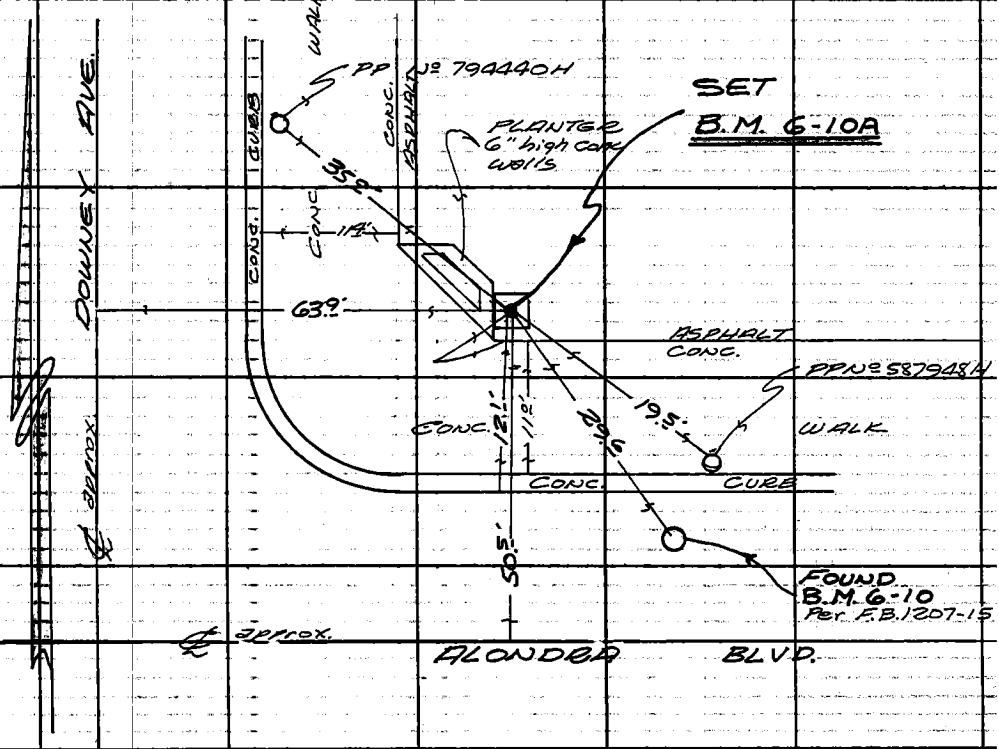

Note: Any Additions or Changes on this Sheet Must be Made or Circled in Red Ink With Date and Name of Person Making Change.

Do not extend this side of this line.

PLEASE RETURN TO
LOS ANGELES COUNTY ENGINEER
403 LOS ANGELES COUNTY ENGINEERING BLDG.

76F3095 CE #310 8-63

Notes Ck'd by	Survey of LACO PRECISE LEVELNET
Map No.	JN 0301.02 Tape Std °F
Office Work	Surveyed by G.E. DREIER
Checked	Notes G.E.D. Date 10-18-65
Date	Indexed C. J. GALLI

F. B. 3708 PG. 167

B.M. 6-11A

ALONDRA BLVD. & PARAMOUNT BLVD., S.W. COR., 3 FT. WEST OF WEST END OF CURB RETURN AND 1 FT. BACK OF CURB, SET A 2½ IN. COUNTY ENGINEER BRASS DISC STAMPED "B.M 6-11A 1965 R.E. 5869" IN TOP OF CONC. BASE OF STREET LIGHT POST

Recovered per description JUL-70 JOR

NOT RECOVERED, DESTROYED BY INSTALLATION OF POWER POLE. 1-27-75 C.K. LIND

SEE PAGE 168 FOR B.M. 6-11 B.

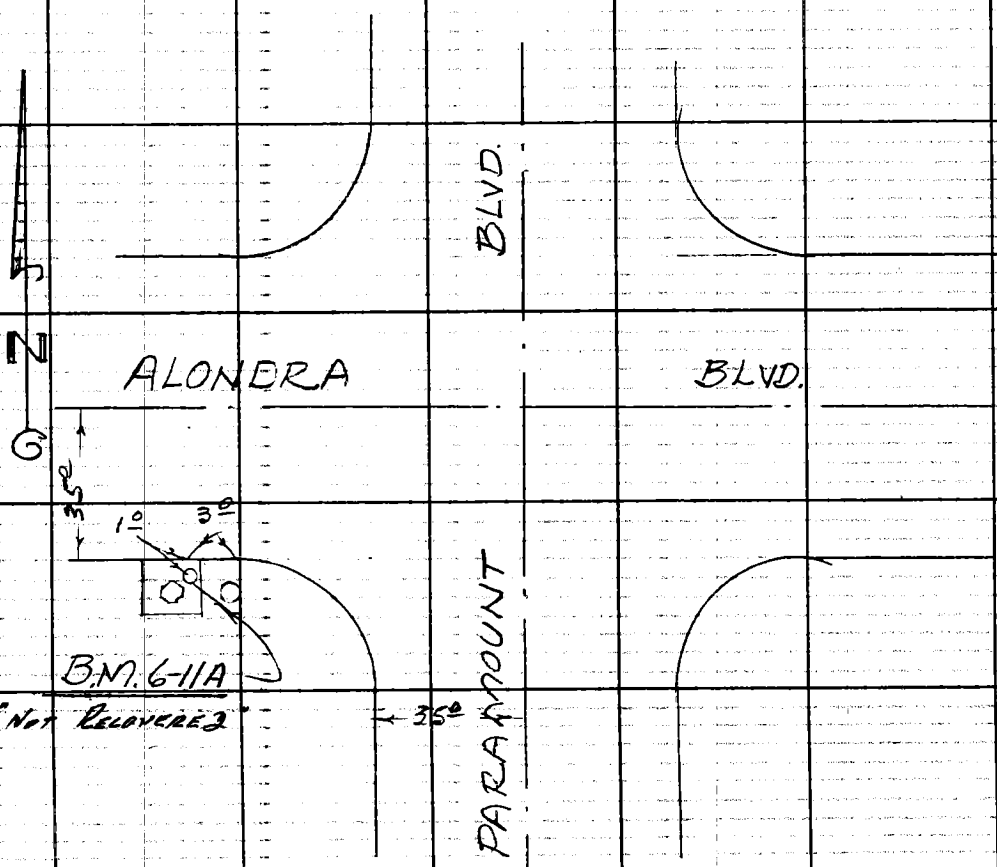

Note: Any Additions or Changes on This Sheet Must be Made or Circled in Red Ink With Date and Name of Person Making Change.

Do not extend this side of this line.

PLEASE RETURN TO
LOS ANGELES COUNTY ENGINEER
403 Los Angeles County Engineering Bldg.

76F3095 CE #310 6-63

F. B. 3708 PG. 168

B.M. 6 - 11 B

ALONDRA BLVD. AND PARAMOUNT BLVD.
NORTHWEST CORNER. 43.0 FT. NORTH OF THE NORTH CURB RETURN. 0.3 FT. NORTH OF THE SOUTH EDGE OF A CONCRETE CATCH BASIN. 1.0 FT. WEST OF THE WEST CURB FACE OF PARAMOUNT BLVD. 27.6 FT. SOUTH OF STREET LIGHT No. 3-5. SET A 2 3/4" DIA. COUNTY ENGINEER BRASS DISK (WITH A SMALL BUTTON) STAMPED B.M. 6-11 B R.E. 7078 1975.

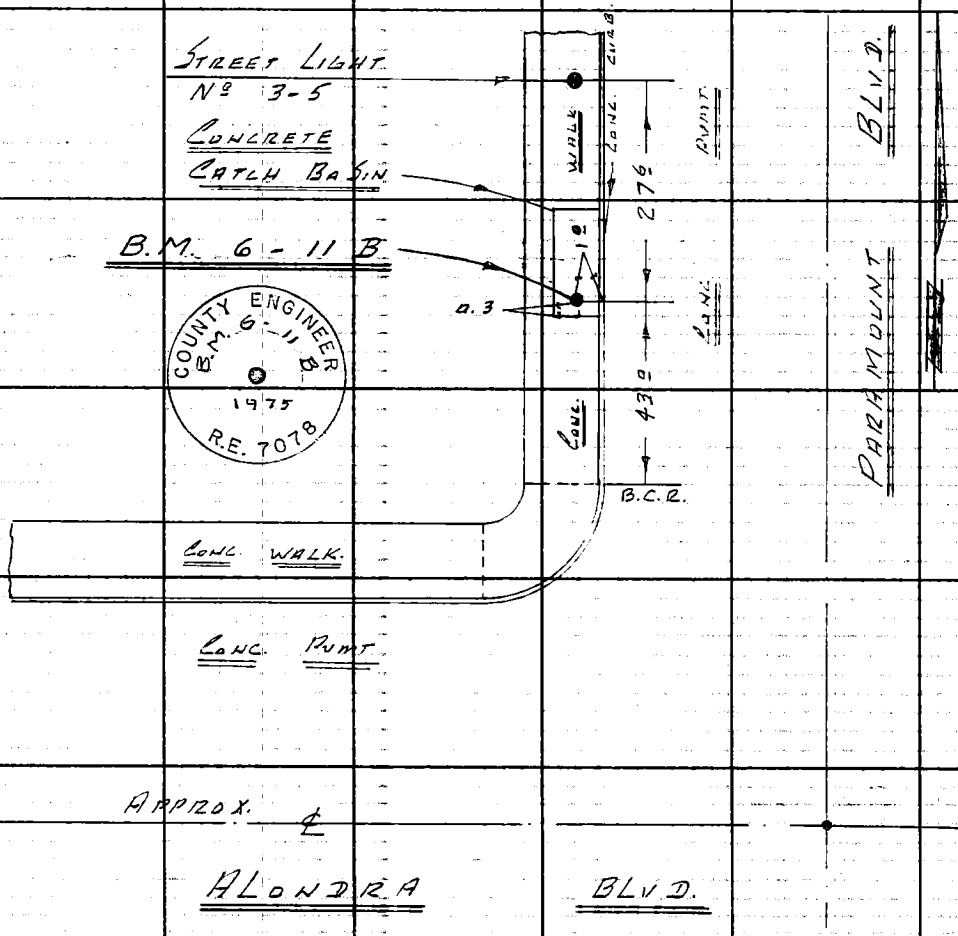

PLEASE RETURN TO:
LOS ANGELES COUNTY ENGINEER
403 LOS ANGELES COUNTY ENGINEERING BLDG.
Do not extend this side of this line.
Note: Any Additions or Changes on This Sheet Must be Made or Circled in Red Ink With Date and Name of Person Making Change.

Notes Ck'd by	Survey of A.C. PRECISE LEVEL NET
Map No.	JN 0301.02 Tape Std °F
Office Work	Surveyed by G.E. DREIER
Checked	Notes Date 10-20-65
Date	Indexed

F. B. 3708 PG. 169

B.M. 6-13 (CLEARWATER E-1)

DESCRIPTION PER F.B. 1207-17 OK 10-20-65

Recovered per description Jul-70 JDR O.K. JAN-75 RJD

See 6-13 A as shown below.

B.M. 6-13A CITY OF PARAMOUNT, COMPTON BLVD. AND PARAMOUNT BLVD., S.W. COR. 62.2 ft. S.w'ly from B.M. 6-13 (F.B. 1207-17), 48.0 ft. South'ly from the approx. ℄ of Compton BLVD, 56.0 ft. West'ly from the approx. ℄ of Paramount BLVD. 19.0 ft. N.w'ly from a Traffic Signal Pole, 12.5 ft. ~~S.w'ly~~ S.E'ly from a traffic Signal Pole. 11.5 ft. S.w'ly from the face of the curb (on a radius).

SET: A 2½" brass L.A. Co. ENG'R B.M. disc, stamped "B.M. 6-13A 1970 R.E. 5869", 7" below the surface, and protected by a Cast iron cover which is flush with the asphalt paved service station lot, and in a 15"X15" conc. pad.

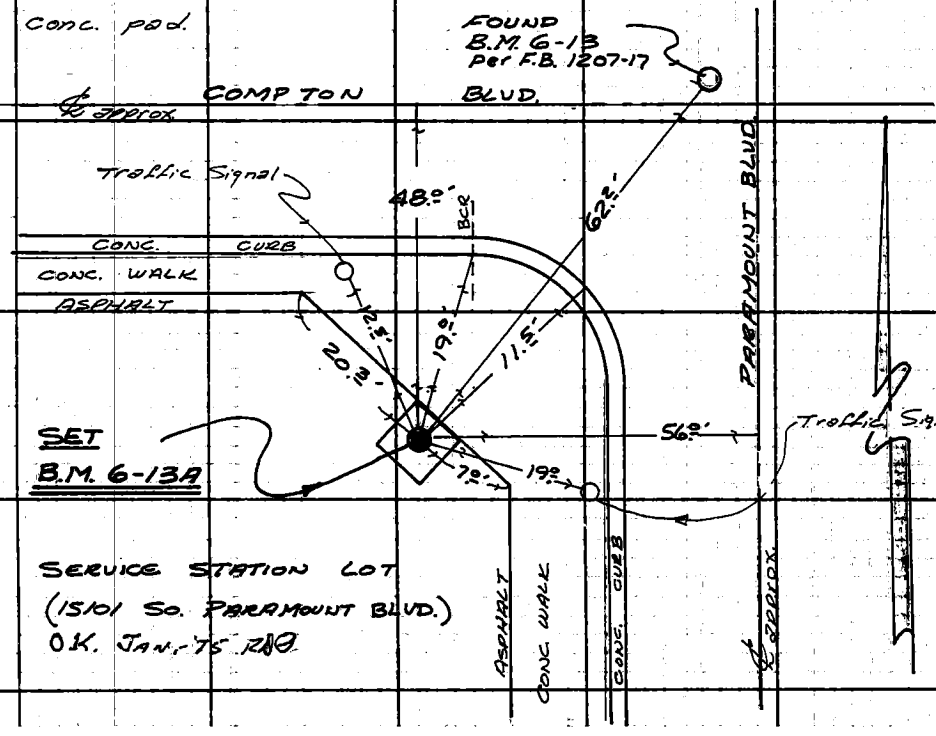

Note: Any Additions or Changes on This Sheet Must be Made or Circled in Red Ink With Date and Name of Person Making Change.

Do not extend this side of this line.

PLEASE RETURN TO
LOS ANGELES COUNTY ENGINEER
403 LOS ANGELES COUNTY ENGINEERING BLDG.

76E3095 C.E. #310 8-62

Notes Ck'd by	Survey of L.A.Co. PRECISE LEVEL NET
Map No.	JN 030102 Tape Std °F
Office Work	Surveyed by G.E. DREIER
Checked	Notes G.E.D. Date 10-20-65
Date	Indexed C. J. GALLI

F. B. 3708 PG. 171

B.M. 6-14

DESCRIPTION PER F.B. 1207-18 OK 10-20-65

B.M. 6-14 not recovered, a flood Control inlet has been constructed here. Jul-'70 JBR

See 6-14A, below.

B.M. 6-14A CITY OF PARAMOUNT. COMPTON BLVD. (NORTH SIDE), EAST OF GARFIELD. AT FIRE STATION Nº 31. 41.4 ft North of the approx. ℄ of Compton Blvd. 211 ft. East of the approx. ℄ of Garfield Ave. 32.9 ft. N.E. from Tele Pole Nº 781331 H, 1.5 ft North of the S.W. Cor. of the main drive to the Fire Sta.

SET: A 2½" brass L.A. Co. ENG'R. B.M. disc, stamped "B.M. 6-14A 1970 R.E. 5869", 7" below the surface and protected by a cast iron cover which is flush with with a Conc. drive way and in a 15"x15" Conc. pad.

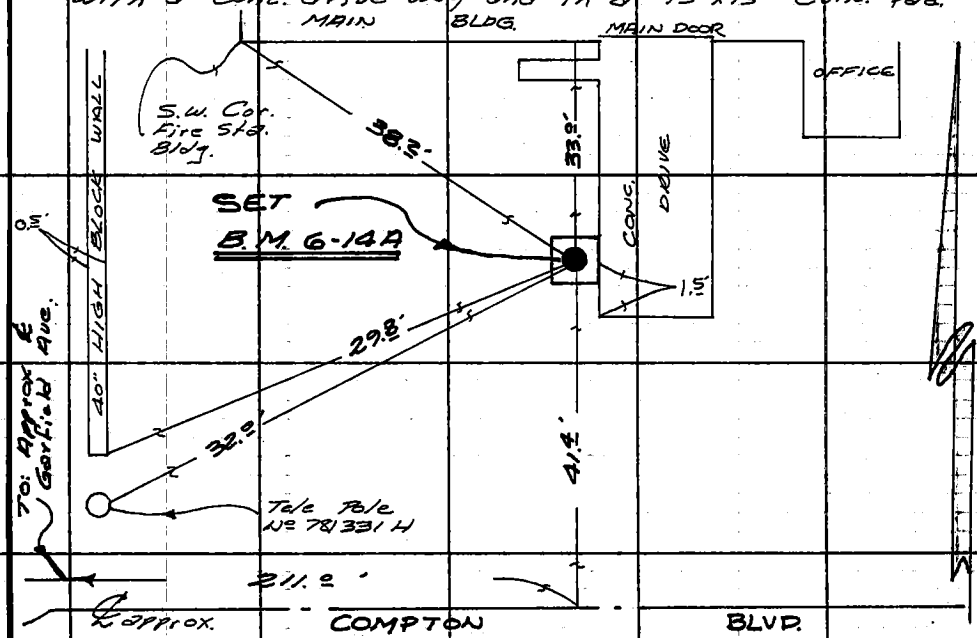

O.K. JAN.-'75 RJB

Note: Any Additions or Changes on This Sheet Must be Made or Circled in Red Ink With Date and Name of Person Making Change.

Do not extend this side of this line.

PLEASE RETURN TO
LOS ANGELES COUNTY ENGINEER
403 Los Angeles County Engineering Bldg.

76F3099 CE # 310 3-61

Notes Ck'd by	Survey of L.A.Co. PRECISE LEVEL NET
Map No.	JN 0301.02 Tape Std °F
Office Work	Surveyed by G.E. DREIER
Checked	Notes Date 10-20-65
Date	Indexed

F. B. 3708 PG. 173

B.M. 6-15

DESC. PER F.B. 1207-19 OK 10-20-65

B.M. 6-15 destroyed Jul-'70 JDR
Set 15A to replace above, see below

B.M. 6-15A CITY OF PARAMOUNT. COMPTON

BLVD. at ORANGE AVE. S.W. COR. 57.5 ft. South of the approx. ℄ of Compton Blvd. 33.8 ft. West of the ℄ of Orange Ave. 17.6 ft. S.E. from P.P. No 1479669E. 8.0 ft. North'ly from the South end of the curb return and 2.6 ft. S.W'ly of the face of the Curb.

SET: A 2½" brass L.A.Co. Eng'r. B.M. disc, stamped "B.M. 6-15A 1970 R.E. 5869", 7" below the top of the curb, and protected by a cast iron cover which is flush with the curb and in a 15"x15" Conc. Pad.

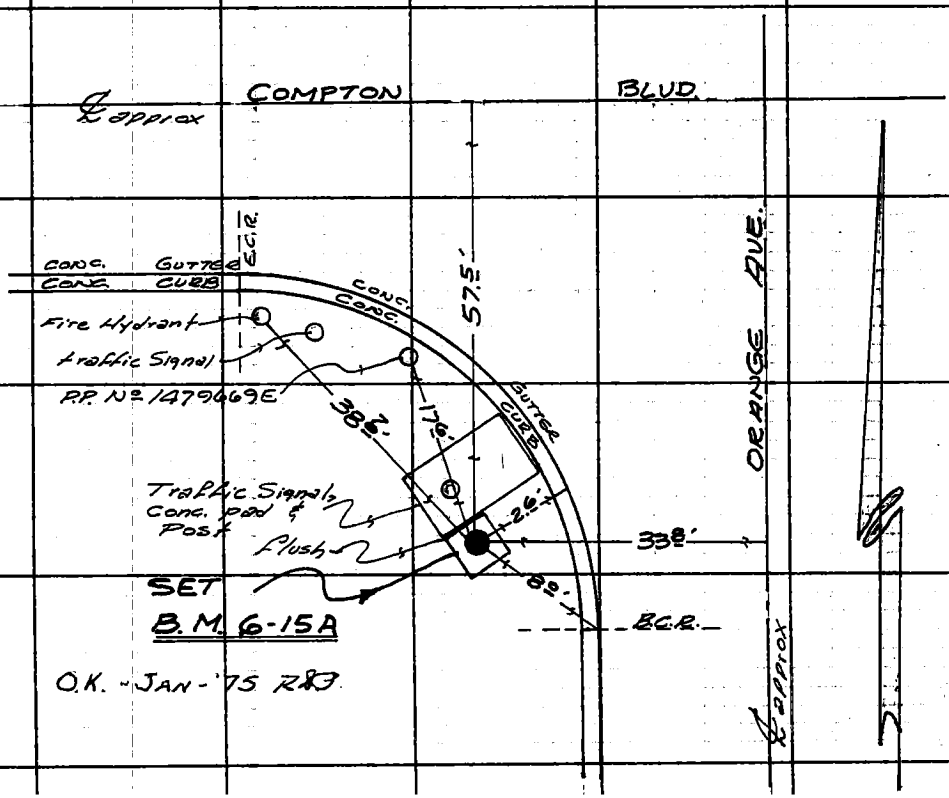

O.K. - JAN - '75 RBJ

Note: Any Additions or Changes on This Sheet Must Be Made or Circled in Red Ink With Date and Name of Person Making Change.

PLEASE RETURN TO LOS ANGELES COUNTY ENGINEER 403 Los Angeles County Engineering Bldg.

Do not extend this side of this line.

76F309S CE # 310 3-61

Notes Ck'd by	Survey of L.A. Co. PRECISE LEVELNET
Map No.	JN 0301.02 Tape Std °F
Office Work	Surveyed by G.E. DREIER
Checked	Notes Date 10-20-65
Date	Indexed C. J. GALLA

F. B. 3708 PG. 175

B.M. 6-16

DESC. PER F.B. 1207-20 O.K. 10-20-65

Recovered per description Jul-70 JDR

~~Recovered per description Jan.-75 RDC~~ L.H. LIND

~~NOT AS DESCRIBED~~ 1-28-75

NOT RECOVERED; REPLACED WITH FLOOD CONTROL DISK.

B.M. 6-16 C

AT THE CENTER LINE INTERSECTION OF COMPTON BLVD. AND SAN ANTONIO AVE. 28' N. OF THE S. CURB FACE OF COMPTON BLVD. 78.4 FT. S.W. OF STREET LIGHT # 20 111 99 E. 45.5 FT. S.E. OF A LEAD AND TACK IN THE CENTER OF THE N.W. CURB RETURN. FOUND A L.A. COUNTY FLOOD CONTROL DISTRICT 4" DIA. BRASS DISK SET IN CONCRETE DOWN 10" IN A WELL PROTECTED BY A CAST IRON COVER MARKED COUNTY ENGINEER MONUMENT.

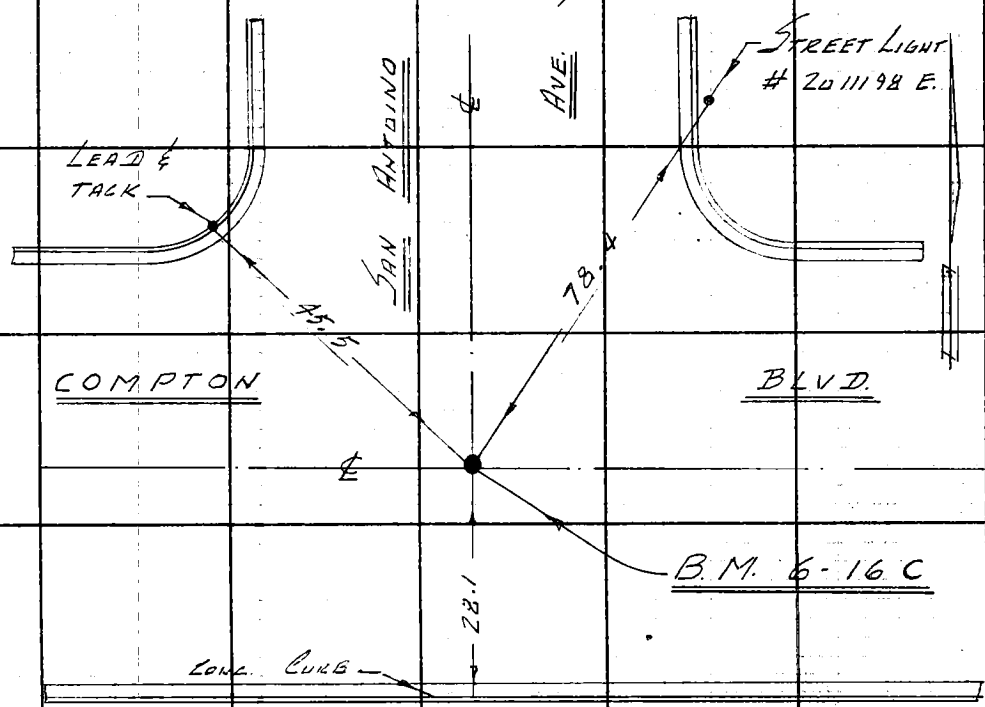

Note: Any Additions or Changes on This Sheet Must be Made or Circled in Red Ink With Date and Name of Person Making Change.

Do not extend this side of this line.

PLEASE RETURN TO
LOS ANGELES COUNTY ENGINEER
403 LOS ANGELES COUNTY ENGINEERING BLDG.

76F3095 CE # 310 3-61

Notes Ck'd by	Survey of L.A.Co. PRECISE LEVEL NET
Map No.	JN 030102 Tape Std °F
Office Work	Surveyed by G.E. DREIER
Checked	Notes G.E. DREIER Date 10-20-65
Date	Indexed C. J. GALLI

F. B. 3708 PG. 177

B.M. 6-16A (F.C. B.M. 4-26)

COMPTON BLVD. AND LOS ANGELES RIVER, S.E. COR., FOUND 3½ INCH L.A.CO. FLOOD CONTROL DIST. DISC STAMPED "B.M. 4-26" IN TOP OF EAST ABUTMENT 7.2 FT. SOUTH OF SOUTH CURB

Recovered per description JUL-'70 JDR

O.K. JAN-'75 RNP

B.M. 6-16B. (F.C. B.M. 4-27)

COMPTON BLVD. AND LOS ANGELES RIVER, N.W. COR., FOUND A 3½ INCH L.A.CO. FLOOD CONTROL DIST. DISC STAMPED "B.M. 4-27" IN TOP OF WEST ABUTMENT 7 FT. N. OF N. CURB

Recovered per description JUL-'70 JDR

O.K.- JAN-'75 RNP

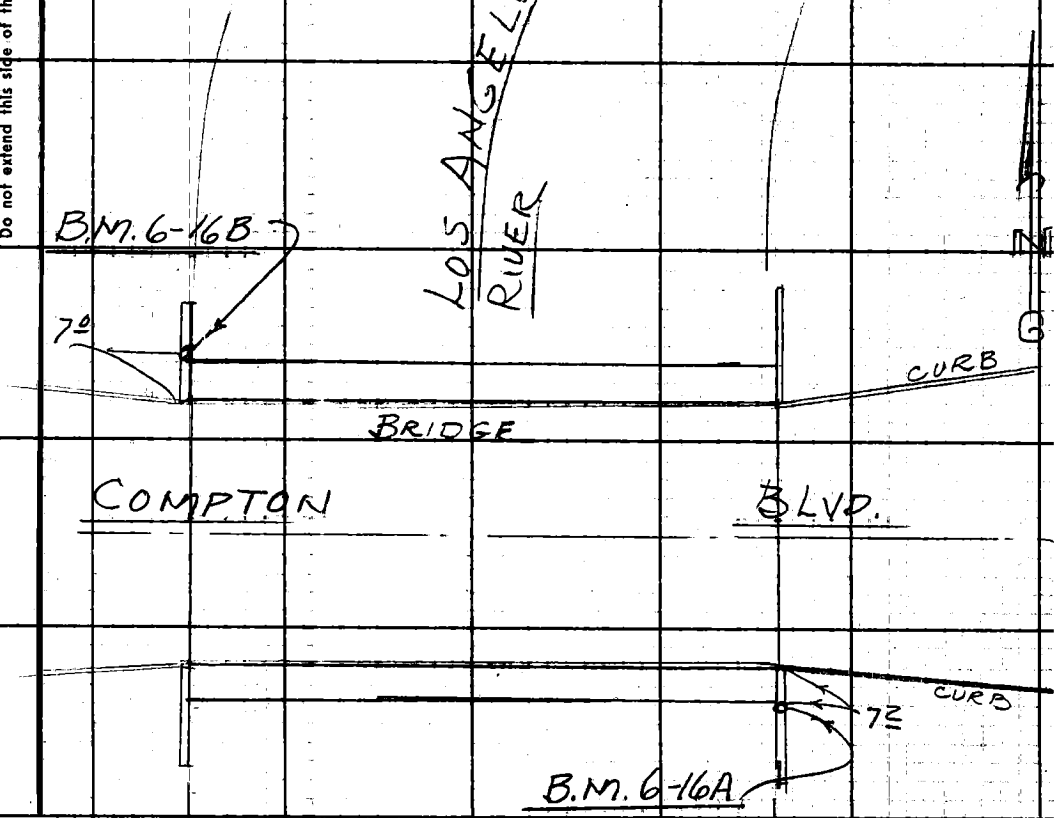

Note: Any Additions or Changes on This Sheet Must be Made or Circled in Red Ink With Date and Name of Person Making Change.

PLEASE RETURN TO LOS ANGELES COUNTY ENGINEER 403 LOS ANGELES COUNTY ENGINEERING BLDG.

Do not extend this side of this line.

76F3095 C.E. #310 6-62

Notes Ck'd by	Survey of L.A.Co.PRECISE LEVEL NET
Map No.	JN 0301.02 Tape Std °F
Office Work	Surveyed by G.E. DREIER
Checked	Notes Date 10-20-65
Date	Indexed C. J. GALLI

F. B. 3708 PG. 179

B.M. 6-17

DESC. PER F.B. 1207-21

Recovered per description Jul-'70 JDR

Recovered per description JAN-'75 RDB

Note: Any Additions or Changes on This Sheet Must be Made or Circled in Red Ink With Date and Name of Person Making Change.

Do not extend this side of this line.

PLEASE RETURN TO
LOS ANGELES COUNTY ENGINEER
403 LOS ANGELES COUNTY ENGINEERING BLDG.

76F309S CE # 310 3-61

Notes Ck'd by	Survey of LA.Co.PRECISE LEVEL NET
Map No.	JN 0301.02 Tape Std °F
Office Work	Surveyed by G.E.DREIER
Checked	Notes Date 10-20-65
Date	Indexed C. J. GALLI

F. B. 3708 PG. 181

B.M. 6-18

DESC. PER F.B. 1207-22 O.K. 10-20-65

Recovered per description JUL-'70 JDE

Recovered per description JAN-'75 R.D.P.

Note: Any Additions or Changes on This Sheet Must Be Made or Circled in Red Ink With Date and Name of Person Making Change.

PLEASE RETURN TO
LOS ANGELES COUNTY ENGINEER
403 LOS ANGELES COUNTY ENGINEERING BLDG.

Do not extend this side of this line.

76F309S CE # 310 3-61

Notes Ck'd by	Survey of L.A.Co. PRECISE LEVEL NET
Map No.	JN 030102 Tape Std °F
Office Work	Surveyed by G.E. DREIER
Checked	Notes Date 10-20-65
Date	Indexed C. J. GALL

F. B. 3708 PG. 183

B.M. 6-19 (METROPOLITAIN WATER DIST. 56-W)

DESCRIPTION PER F.B. 1207-23 OK 10-20-65

B.M. 6-19 Destroyed during const. of curb & Sidewalk. Set 19A to replace, above, see below TDC

B.M. 6-19A CITY OF PARAMOUNT, COMPTON BLVD. AND ATLANTIC BLVD., N.E. COR., 110.5 ft. North of the approx. ℄ of Compton Blvd., 35.9 ft. East of the approx. ℄ of Atlantic Blvd. 32.5 ft. North of the North end of the Curb Return. 47.0 ft. North'ly from a steel street lighting pole. 1.0 ft. East of the East Curb of Atlantic Blvd.

SET: A 2½" brass L.A. Co. ENG'R. B.M. disc, stamped "B.M. 6-19A 1970 R.E. 5869". Flush with the surface of a 15.1 ft. x 4.0 ft. Conc. Flood Control Inlet box, over the Southly wall of the box.

O.K - JAN - '75 RAP.

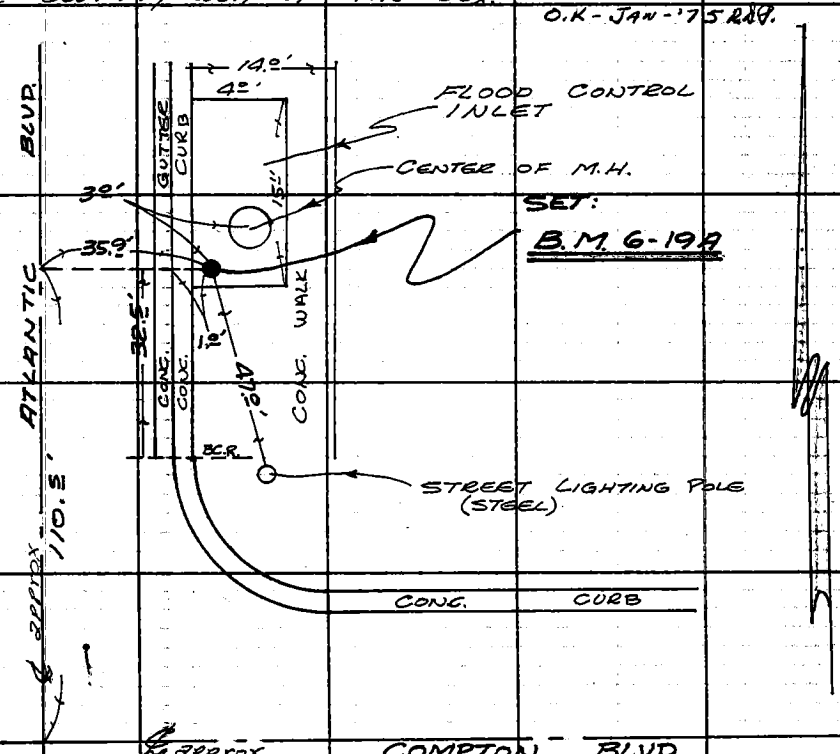

Note: Any Additions or Changes on This Sheet Must be Made or Circled in Red Ink With Date and Name of Person Making Change.

Do not extend this side of this line.

PLEASE RETURN TO
LOS ANGELES COUNTY ENGINEER
403 Los Angeles County Engineering Bldg.

76F3095 CE # 310 3-61

Notes Ck'd by	Survey of L.A.Co. PRECISE LEVELNET
Map No.	JN 0301.02 Tape Std °F
Office Work	Surveyed by G.E. DREIER
Checked	Notes G.E.D. Date 10-20-65
Date	Indexed C. J. GALLA

F. B. 3708 PG. 185

B.M. 6-20A (LACRD 4574)

COMPTON BLVD. AND LONG BEACH BLVD., ℄ INTERSECTION, TO WEST, FOUND A 2" CAST IRON DISC STAMPED "COMPTON 1957" IN CONC. 12" DEEP UNDER A CAST IRON COVER LETTERED "MONUMENT CITY OF COMPTON"

B.M. ~~6-20B~~ 6-20A
Recovered per description July-1970 [illegible]
NOTE: See Pg. 186 for description of B.M. 6-20B

SET: B.M. 6-20B As shown below.
B.M. 6-20A & 6-20B JAN.-'75 R.A.P. "OK"

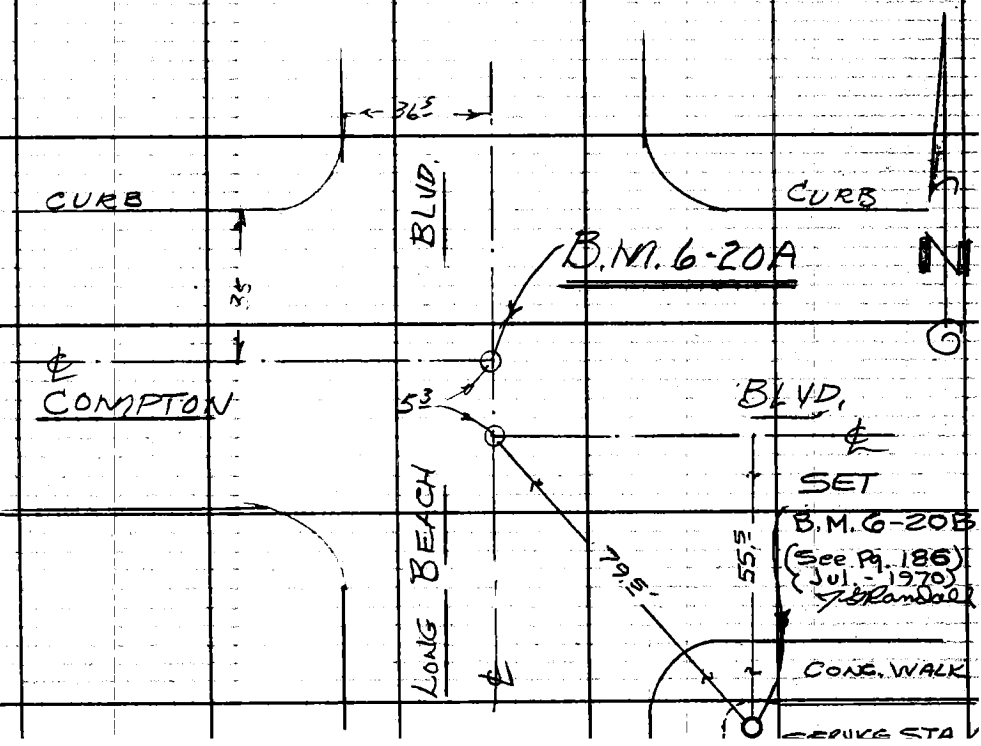

Note: Any Additions or Changes on This Sheet Must be Made or Circled in Red Ink With Date and Name of Person Making Change.

Do not extend this side of this line.

PLEASE RETURN TO
LOS ANGELES COUNTY ENGINEER
403 LOS ANGELES COUNTY ENGINEERING BLDG.

76F3095 CE #310 6-62

F.B. 3708 PG 186

B.M. 6-20B

Added Jul-1970 JBR.

COMPTON BLVD. & LONG BEACH BLVD., S.E. Cor. of the intersection. 79.5 ft. S.E'ly from B.M. 6-20A, 55.5 ft. Southly from the approx. ℄ (WEEAST) of COMPTON BLVD., ~~11.2~~ 10.6 ft. S.E'ly from the face of the curb (on the radius), 11.2 ft. Southly from a Fire Hyd. 0.6 ft. S.E. from the edge of the conc. Side walk.

SET: A 2½" brass L.A. Co. ENGR. disc, stamped "B.M. 6-20B 1970 RE. SB69", 8" below the surface and protected by a cast iron cover which is flush with asphalt paving and in a 15" x 15" Conc. pad.

NOTE: The brass disc has a large B.M. button attached.

OK-JAN-75 RDG.

PLEASE RETURN TO
LOS ANGELES COUNTY ENGINEER
403 Los Angeles County Engineering Bldg.

Do not extend this side of this line.

Note: Any Additions or Changes on This Sheet Must be Made or Circled in Red Ink With Date and Name of Person Making Change.

Notes Ck'd by	Survey of L.A. Co. Precise Level Net
Map No.	JN 0301.02 Tape — Std — °F
Office Work	Surveyed by Randall
Checked	Notes " Date 4-Aug-70
Date	Indexed L. J. GALLI JUL 29 '71

F. B. 3708 PG. 187
OK- JAN-75 RDP

B.M. 6-1C

CITY OF NORWALK, ROSECRANS AVE. at, OPPOSITE, HARVEST AVE. TO THE SOUTH. NORTH SIDE OF ROSECRANS. 39.0 ft. North of the approx. ℄ of Rosecrans Ave., 20.3 ft. East of the East curb of Harvest Ave., to the South, produced North, 39.6 ft. East of the East curb of Harvest Ave., to the North, produced South. 57.3 ft. West of Tele. Pole No. M2967Y, 63.3 ft. East of PP No. 1109820E. 1.1 ft. North of the north curb of Rosecrans Ave.

SET: A 2½" brass L.A. Co. Eng'r. disc, with a threaded stem, stamped ~~B.M.~~ "B.M. 6-1C 1970 R.E. 5869", flush in a conc. sidewalk, and over the east'ly wall of a flood control inlet box.

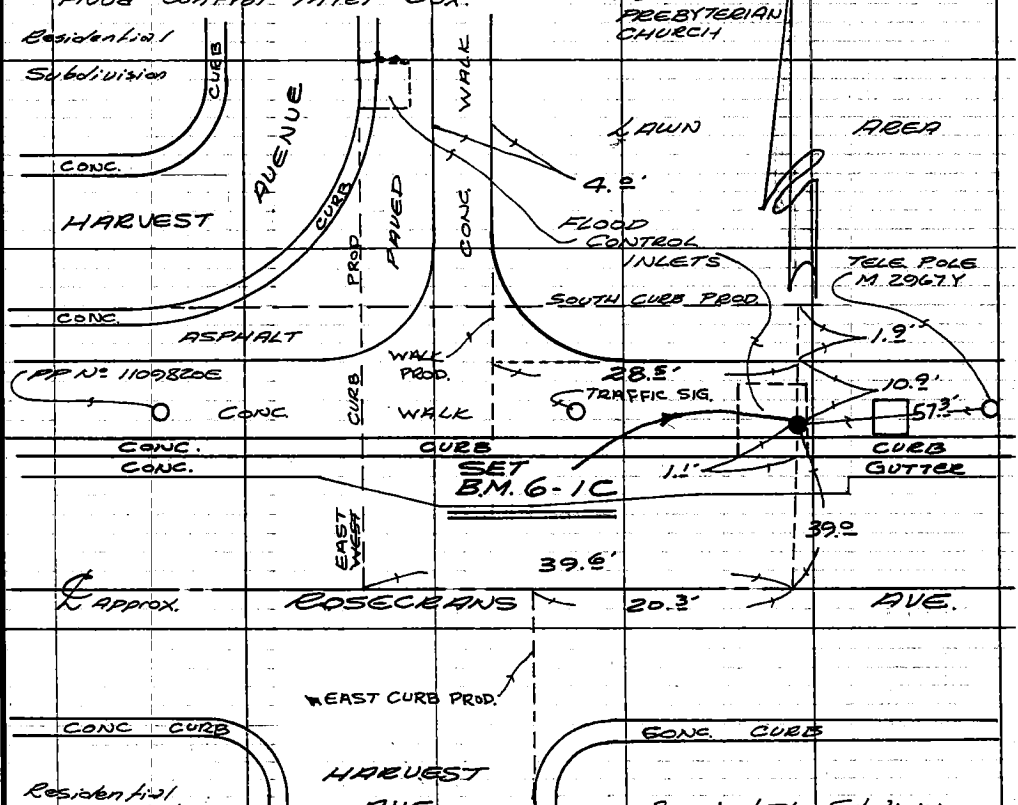

Note: Any Additions or Changes on This Sheet Must be Made or Circled in Red Ink With Date and Name of Person Making Change.

Do not extend this side of this line.

PLEASE RETURN TO
COUNTY OF LOS ANGELES
DEPARTMENT OF COUNTY ENGINEER
403 LOS ANGELES COUNTY ENGINEERING BLDG.

76F309S CE#310 3-68

Notes Ck'd by	Survey of L.A. Co Precise Level Net
Map No.	JN 0301.02 Tape — Std — °F
Office Work	Surveyed by Randall
Checked	Notes " Date 7-Aug-70
Date	Indexed [redacted] J. GALLI JUL 29 71

F.B. 3708 PG. 189

B.M. 6-19B CITY OF COMPTON. COMPTON

BLVD. & LOCUST AVE., N.E. COR. 46.0 ft. North of the approx. ℄ of Compton Blvd., 42 ft. East of the approx. ℄ of Locust Ave. 56.0 ft. N.E. of the ℄ inter. 5.5 ft. East of the east end of the curb return, 1.0 North of the north curb of Compton Blvd.

SET: A 2½" L.A. Co. ENG'R. B.M. disc, stamped "B.M. 6-19A 1970 R.E. 5869" Flush with the top of the conc. cover over a flood control inlet box. Set over the west wall of the box.

O.K. - JAN - '75 RAG

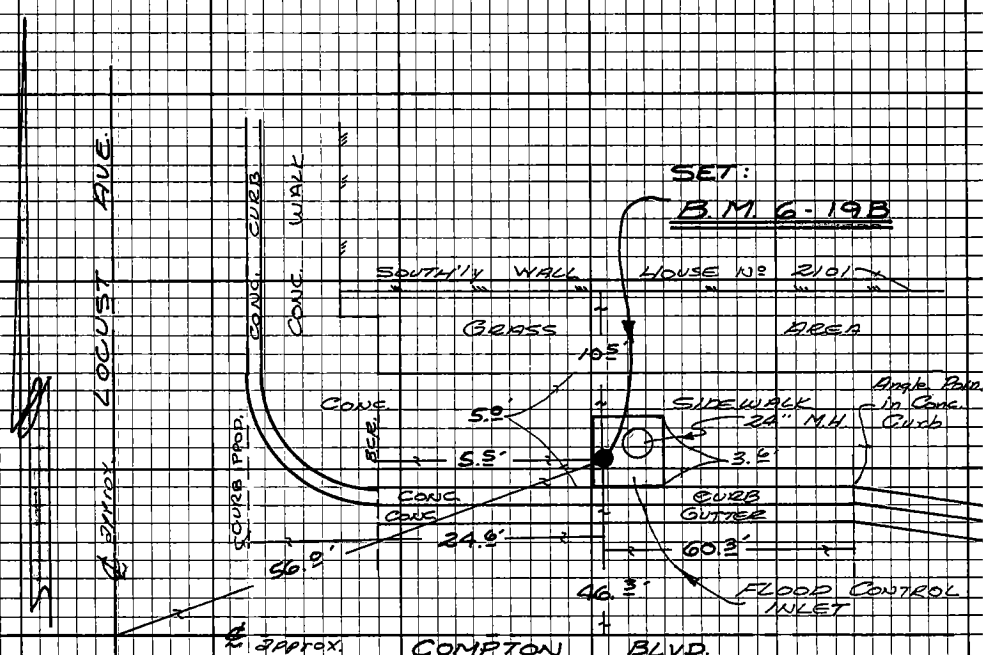

Note: Any Additions or Changes on this Sheet Must be Made or Circled in Red Ink With Date and Name of Person Making Change.

Do not extend this side of this line.

PLEASE RETURN TO
LOS ANGELES COUNTY ENGINEER
403 LOS ANGELES COUNTY ENGINEERING BLDG.

76F3098 CE#310 9-67

Notes Ck'd by	Survey of L.A.Co. PRECISE LEVEL NET
Map No.	JN 030102 Tape Std °F
Office Work	Surveyed by G.E. DREIER
Checked	Notes Date 10-65
Date	Indexed G. J. GALLI

F. B. ~~3708~~ 3708 PG. 199

L.A.Co. PRECISE LEVEL NET

JOB NO 030102

LEVEL LINE NO. 3

ORIGINAL DESC IN F.B. 1204
F.B. 2681

DIFF. IN ELEVATIONS IN F.B.

DREIER
WILKS
MATHER
GOODWIN
McKNIGHT

Note: Any Additions or Changes on This Sheet Must be Made or Circled in Red Ink With Date and Name of Person Making Change.

Do not extend this side of this line.

PLEASE RETURN TO
LOS ANGELES COUNTY ENGINEER
403 LOS ANGELES COUNTY ENGINEERING BLDG.

76F309S CE # 310 3-61

ROUTE AND INDEX

F.B. 3708 PG. 200

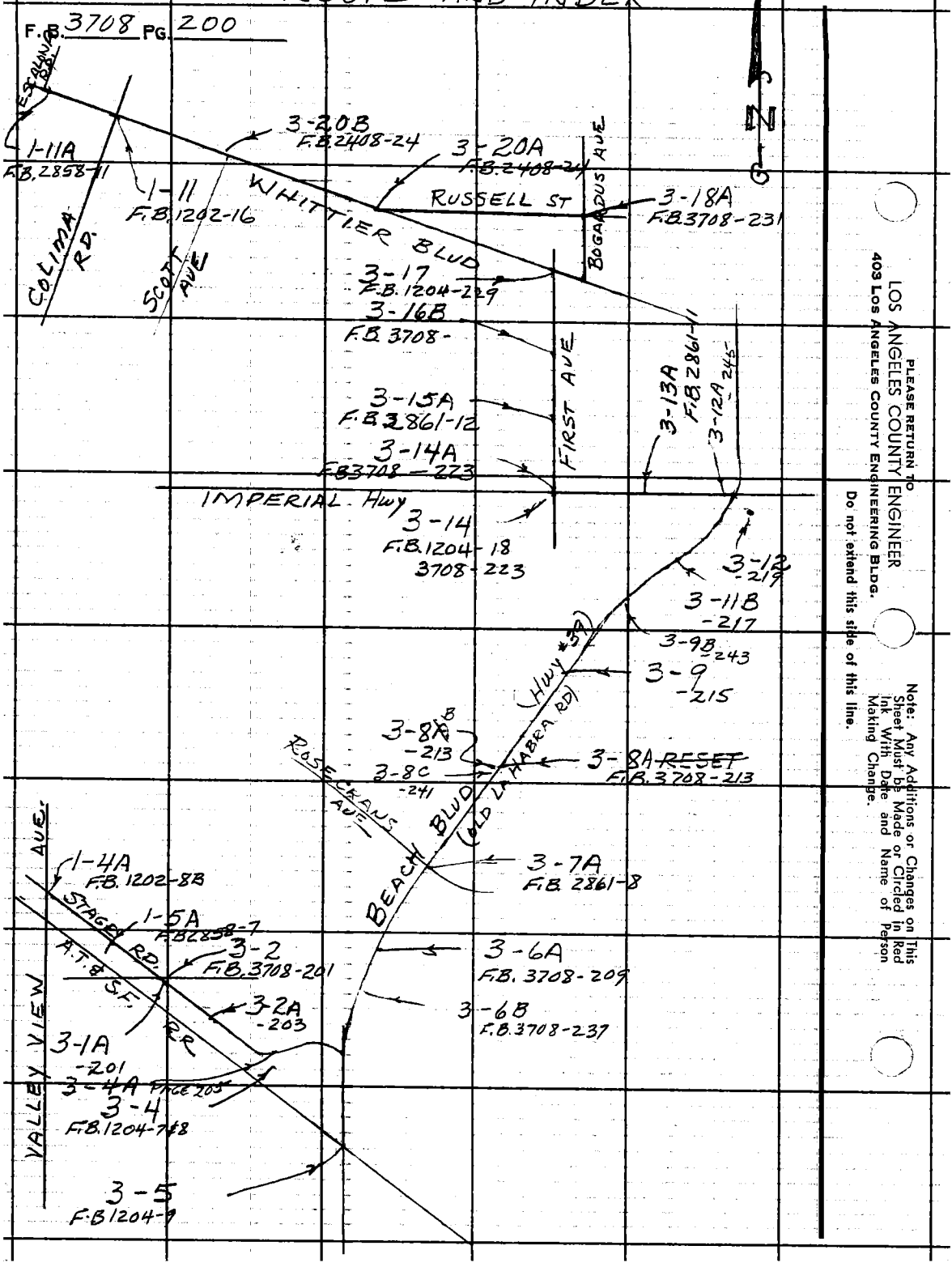

PLEASE RETURN TO
LOS ANGELES COUNTY ENGINEER
403 LOS ANGELES COUNTY ENGINEERING BLDG.
Do not extend this side of this line.

Note: Any Additions or Changes on This Sheet Must be Made or Circled in Red Ink With Date and Name of Person Making Change.

Notes Ck'd by	Survey of L.A. Co. PRECISE LEVELNET F. B. 3708 PG. 201
Map No.	JN 0301.02 Tape Std °F
Office Work	Surveyed by G.E. DREIER
Checked	Notes G.E.D. Date 10-26-65
Date	Indexed C. J. GALLI

B.M. 3-1A

STAGE ROAD AND ALONDRA BLVD, FOUND A STD. CO. ENGR. B.M. BRASS CAP MON. STAMPED "B.M. 3-1A 1961 R.E. 5869" 10" DEEP UNDER CAST IRON COVER, 31½ FT S.W. OF APPROX ℄ STAGE ROAD, 1½ BACK OF CURB, 58 FT. S.E. OF S.E. END OF CURB RETURN PER F.B. 2861-7 2½"

B.M. 3-2

ALONDRA BLVD AND ESCALONA RD., APPARENT ℄ INTER, 102± EAST OF ℄ INTER. ALONDRA AND STAGE ROAD, FOUND A STD. COUNTY SURVEYORS MONUMENT STAMPED 22+23 27+26 24" DEEP UNDER CAST IRON COVER PER F.B. 2204-6

B.M.'s 3-1A & 3-2 Recovered 4-Nov-70 JSB
" " " " " " APRIL 2, 1975 G.E.D.

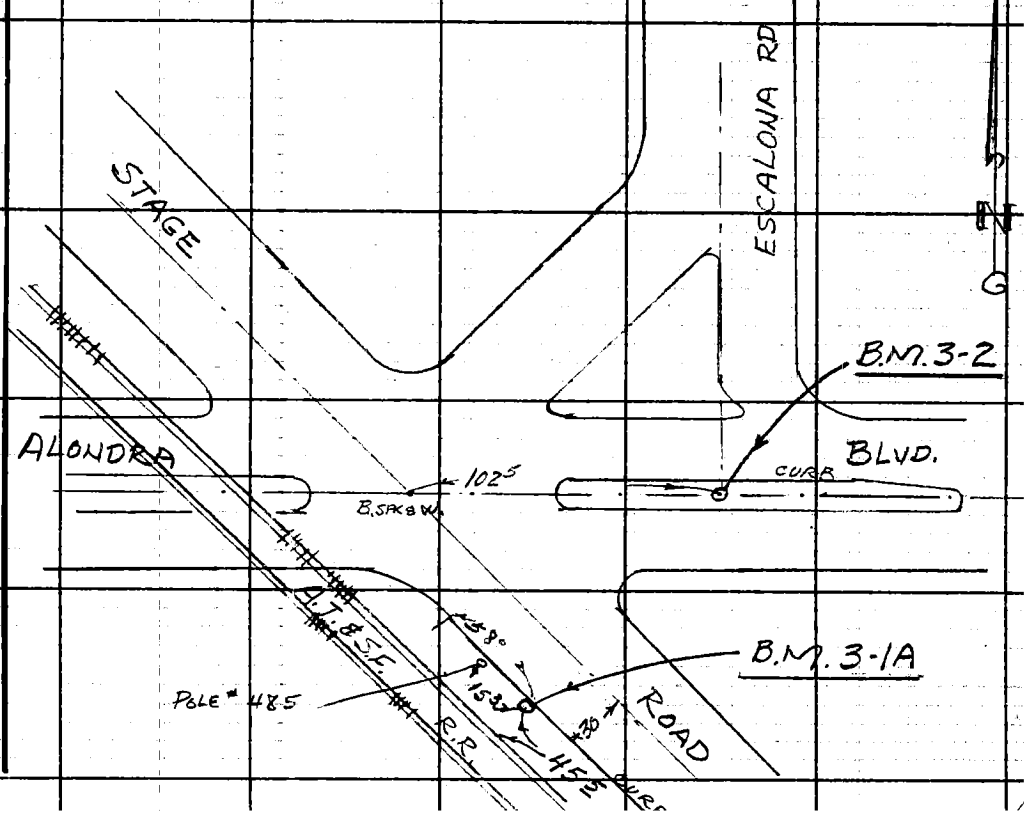

Note: Any Additions or Changes on This Sheet Must Be Made or Circled in Red Ink With Date and Name of Person Making Change.

Do not extend this side of this line.

PLEASE RETURN TO
LOS ANGELES COUNTY ENGINEER
403 LOS ANGELES COUNTY ENGINEERING BLDG.

76F309S CE # 310 3-61

Notes Ck'd by	Survey of L.A.Co PRECISE LEVEL NET
Map No.	JN 030102 Tape Std °F
Office Work	Surveyed by G.E. DREIER
Checked	Notes G.E.D. Date 10-26-65
Date	Indexed G. J. GALLI

F. B. 3708 PG. 203

B.M. 3-2A (T.B.M.)

STAGE ROAD, S.W. SIDE, 105 FT. N.W. FROM INTERSECTION OF DALMATION AVE, 51 FT. S.W. OF APPROX ℄, FOUND A COPPER NAIL AND 1¼" DISC IN TOP OF WEST END OF CONC. HEADWALL

PER F.B. 2861-23

B.M. R.C.E 7872

COUNTY SURVEYOR ORANGE CO.

Recovered 4-Nov-70 JBL
APRIL 2, 1975 G.E.D.

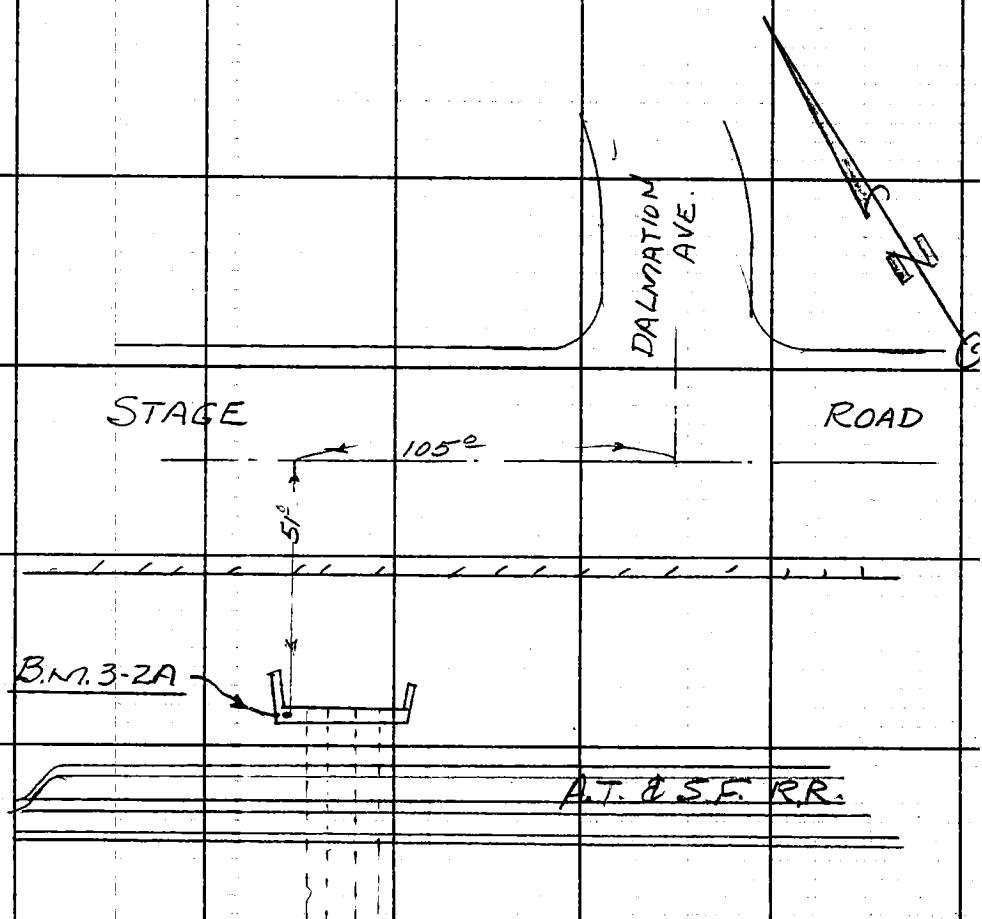

Note: Any Additions or Changes on This Sheet Must Be Made or Circled in Red Ink With Date and Name of Person Making Change.

Do not extend this side of this line.

PLEASE RETURN TO
LOS ANGELES COUNTY ENGINEER
403 LOS ANGELES COUNTY ENGINEERING BLDG.

76F309S CE # 310 3-61

COUNTY B.M. RECORD ORANGE CO.

Notes Ck'd by	Survey of L.A.Co. PRECISE LEVEL NET
Map No.	JN 0301.02 Tape Std °F
Office Work	Surveyed by G.E. DREIER
Checked	Notes Date 10-26-65
Date	Indexed C. J. GALLI

F. B. 3708 PG. 205

B.M. 3-4 (ARTESIA L-3) (U.S. 4001)

DESCRIPTION PER F.B. 1204-7 & 8 OK 10-26-65

B.M. Not recovered, 21-oct-70 JDR
Set B.M. 3-4A as shown below 21-oct-70 JDR

B.M. 3-4A ORANGE COUNTY, CITY OF BUENA PARK, STAGE ROAD, WEST OF McCOMBER RD.

40.3 ft. South'ly from the approx. ℄ of Stage Rd. 119.0 ft. West'ly from the approx. ℄ of McComber Rd. (measured along the approx. ℄ of Stage Rd. 131.0 ft. East'ly along the approx. ℄ of Stage Rd. from the Los Angeles-Orange Co. Line. 102.0 ft. S.E'ly from PP No. 1197311E. 103.0 ft. west'ly from PP No. 1817595E. 8.4' ft. South'ly from the S'ly curb of Stage Rd. 27.1 ft. N.E'ly from the cor. of a 6' C.L. Fence. 0.2 ft. back of the South edge of a Conc. Sidewalk.

SET: A 2½" brass COUNTY ENGINEER B.M. disc, stamped "BM 3-4A 1970 R.E. 5869". Down 7" and protected by a cast iron cover which is flush with a conc. sidewalk and in a 15"x 15" Conc. Pad.

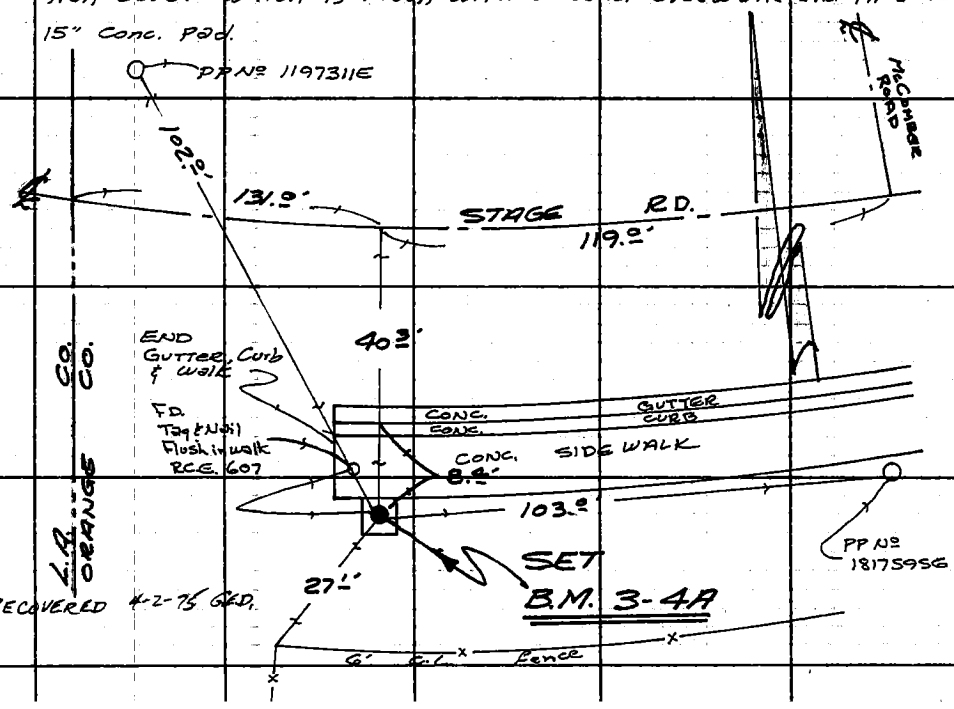

Note: Any Additions or Changes on This Sheet Must be Made or Circled in Red Ink With Date and Name of Person Making Change.

Do not extend this side of this line.

PLEASE RETURN TO
LOS ANGELES COUNTY ENGINEER
403 LOS ANGELES COUNTY ENGINEERING BLDG.

76F309S CE # 310 3-61

Notes Ck'd by	Survey of L.A.Co. PRECISE LEVEL NET
Map No.	JN 0301.02 Tape Std °F
Office Work	Surveyed by G.E. DREIER
Checked	Notes Date 10-26-65
Date	Indexed C. J. GALLI

F. B. 3708 PG. 207

B.M. 3-5 (U.S.C.&G.S. S-778)

DESCRIPTION PER F.B. 1204-9 OK 10-26-65

Recovered per description F.B. 1204-9 4-Nov-70 [illegible]
APRIL 2, 1975 G.E.D

Note: Any Additions or Changes on This Sheet Must Be Made or Circled in Red Ink With Date and Name of Person Making Change.

Do not extend this side of this line.

PLEASE RETURN TO
LOS ANGELES COUNTY ENGINEER
403 LOS ANGELES COUNTY ENGINEERING BLDG.

78F3095 GE # 310 3-61

Notes Ck'd by	Survey of L.A.Co. PRECISE LEVEL NET
Map No.	JN 0301.02 Tape Std °F
Office Work	Surveyed by G.E. DREIER
Checked	Notes Date 10-26-65
Date	Indexed ~~C. J. CALL~~

F. B. 3708 PG. 209

B.M. 3-6A

BEACH BLVD AND DRAIN 0.15 MI. N. OF LUITWIELER AVE, FOUND P.K. SPK. IN LEAD IN TOP OF CONC. GAURD RAIL END, ABOUT 3 FT ABOVE PAV. OF BRIDGE, AT N.E COR

Recovered 4-Nov-70 JDR
NOTE: Set B.M. 3-6B See F.B. 3708-237 JDR

Note: See F.B. 3708-239 for B.M. 3-6C JDR 2-Dec-70
RECOVERED 4-2-75 G.E.D.

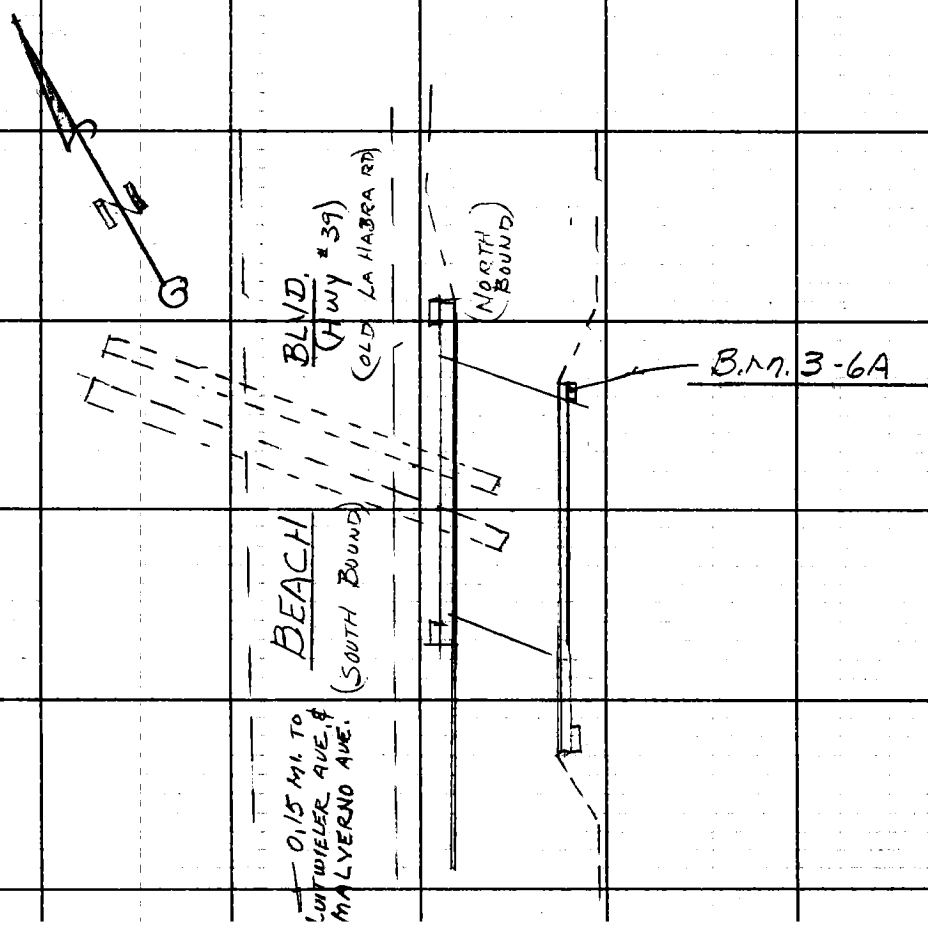

Note: Any Additions or Changes on This Sheet Must Be Made or Circled In Red Ink With Date and Name of Person Making Change.

Do not extend this side of this line.

PLEASE RETURN TO
LOS ANGELES COUNTY ENGINEER
403 LOS ANGELES COUNTY ENGINEERING BLDG.

76F309S CE # 310 3-61

Notes Ck'd by	Survey of L.A.Co. PRECISE LEVELNET
Map No.	JN 0301.02 Tape Std °F
Office Work	Surveyed by G.E. DREIER
Checked	Notes Date 10-26-65
Date	Indexed L. J. GALLI

F. B. 3708 PG. 211

B.M. 3-7A

DESCRIPTION PER F.B. 2861-8 OK 10-26-65

Recovered per description F.B. 2861-8 4-NOV-70 JDR
APRIL 2, 1975 G.E.D

Note: Any Additions or Changes on This Sheet Must Be Made or Circled in Red Ink With Date and Name of Person Making Change.

Do not extend this side of this line.

PLEASE RETURN TO
LOS ANGELES COUNTY ENGINEER
403 LOS ANGELES COUNTY ENGINEERING BLDG.

76F309S CE # 310 3-61

87
3/8
X1.25

Notes Ck'd by	Survey of L.A. CO. PRECISE LEVELNET F. B. 3708 PG. 213
Map No.	JN 0.301.02 Tape Std °F
Office Work	Surveyed by G.E. DREIER
Checked	Notes Date 10-26-65
Date	Indexed G. J. GALLI

B.M. 3-8B (T.B.M. 2C-43-57)

BEACH BLVD., 0.5 MI. N. OF ROSECRANS AVE, W. SIDE, 57 FT. N. OF A 42" PEPPER TREE, A COPPER NAIL AND 1¼" DISC LETTERED "COUNTY SURVEYOR ORANGE CO. B.M. RE 7872" IN N.E. COR. OF CONC. BASE OF A 7' FT HIGH VENT PIPE

RECOVERED 4-2-75 G.E.D.

B.M. 3-8A ~~RESET~~ (LA HABRA C-12A RM #4)

BEACH BLVD., 0.5 MI. N. OF ROSECRANS AVE, NEAR CREST OF FIRST RISE ON WEST EDGE OF NORTH BOUND LANES NEAR ORANGE - L.A. CO BDRY.

FOUND A 2" I.P. SET IN CONC. WITH BRASS TACK IN LEAD IN CONC PLUG 24 INCHES DEEP. SET SLEEVE & CAST IRON COVER ~~NOTE ORIGINAL PER F.B. 1204 12 WAS STD BRASS TRAV. STA. DISC.~~

Desc. & location of mark differs from description of RM #4 See FB 931-194 & 192 9/8/66

Recovered 4-Nov-70

Added B.M. 3-8C See F.B. 3708-241

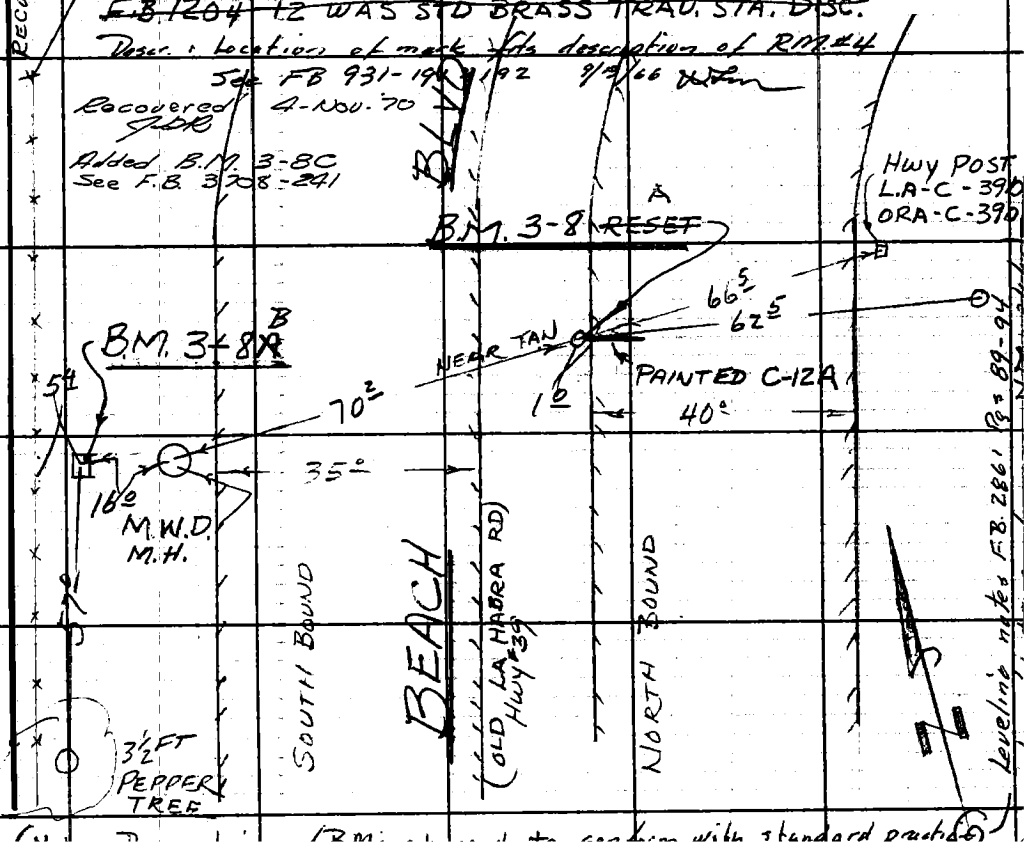

(Nominal ... [illegible] with standard ...)

Note: Any Additions or Changes on This Sheet Must be Made or Circled in Red Ink With Date and Name of Person Making Change.

PLEASE RETURN TO LOS ANGELES COUNTY ENGINEER 403 Los Angeles County Engineering Bldg.

Do not extend this side of this line.

76F309S CE # 310 3-61

Notes Ck'd by	Survey of L.A.Co. PRECISE LEVEL NET
Map No.	JN 030102 Tape ____ Std ____ °F
Office Work	Surveyed by G.E. DREIER
Checked	Notes ____ Date 10-27-65
Date	Indexed C. J. GALLI

3708 JBR 4-NOV-70

F. B. 3742 PG. 215

B.M. 3-9 U.S.C.&G.S. M-779

BEACH BLVD., 0.65 MILE N. OF ROSECRANS AVE, 0.1 MI. S. OF ROAD TO WEST TO OIL FIELD, 97 I FT. S. OF CHAIN LINK FENCE COR., 60 I FT. S. OF W. END OF CULVERT AT HWY. STA. A 100+00, 11 FT. WEST OF W. CURB OF SOUTH BOUND LANES, FOUND A STD. U.S.C.&G.S. DISC STAMPED "M-779 1946" 2 FT DEEP ON ROAD SHOULDER. SET SLEEVE & CAST IRON COVER. REF. F.B. 1204-13

OIL FIELD ROAD

Recovered 4-NOV-70 JBR
Added B.M. 3-9B- See F.B. 3708-243
RECOVERED APRIL 2, 1975 G.E.D.

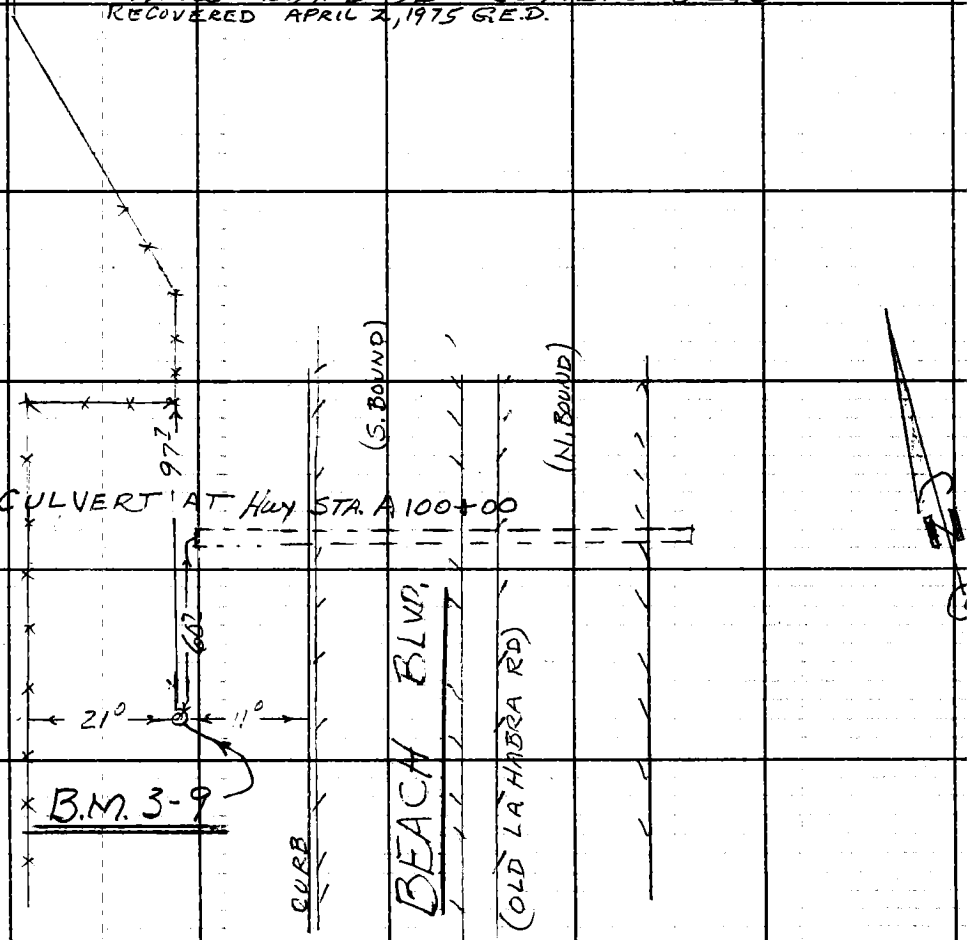

Note: Any Additions or Changes on This Sheet Must Be Made or Circled in Red Ink With Date and Name of Person Making Change.

Do not extend this side of this line.

PLEASE RETURN TO
LOS ANGELES COUNTY ENGINEER
403 LOS ANGELES COUNTY ENGINEERING BLDG.

76F3095 CE # 310 3-61

Notes Ck'd by	Survey of L.A.Co. PRECISE LEVEL NET
Map No.	JN 0301.02 Tape Std °F
Office Work	Surveyed by G.E. DREIER
Checked	Notes ~~C. J. C. LL~~ Date 10-27-65
Date	Indexed

F. B. 3708 PG. 217

B.M. 3-11B

BEACH BLVD., 0.5 MILE SOUTH OF IMPERIAL HWY., FOUND BRASS NAIL & 1¼" COPPER DISC IN S.W. COR OF W'LY HEADWALL OF CONC. BOX CULVERT AT HWY. STATION A 129+55

COUNTY SURVEYOR BM RCE 7872 ORANGE CO.

Recovered 4-NOV-70 JDR
APRIL 2, 1975 G.E.D.

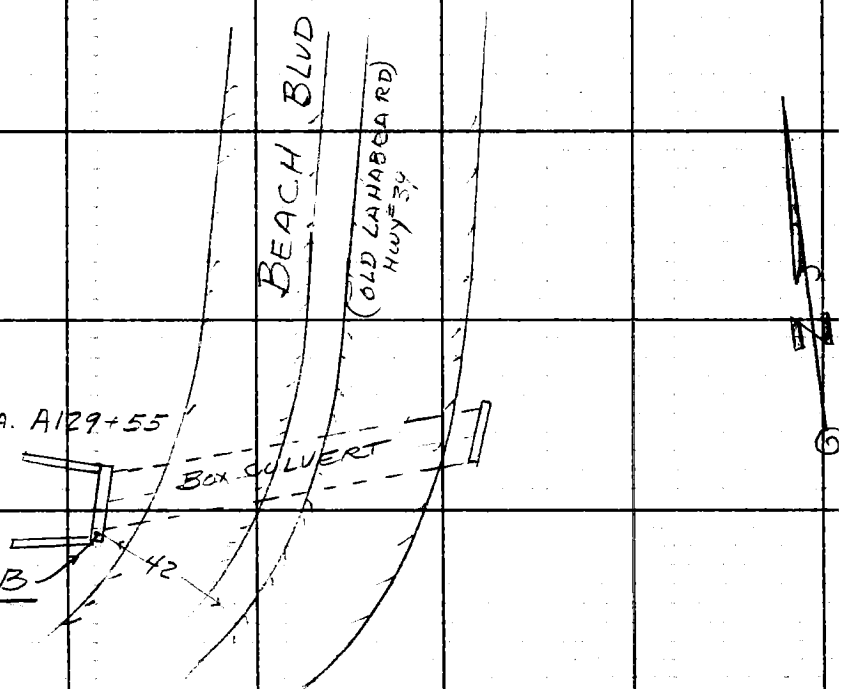

Note: Any Additions or Changes on This Sheet Must Be Made or Circled in Red Ink With Date and Name of Person Making Change.

Do not extend this side of this line.

PLEASE RETURN TO
LOS ANGELES COUNTY ENGINEER
403 LOS ANGELES COUNTY ENGINEERING BLDG.

76F309S CE # 310 3-61

Notes Ck'd by	Survey of L.A.Co. PRECISE LEVEL NET
Map No.	JN 0301.02 Tape ____ Std ____ °F
Office Work	Surveyed by G.E. DREIER
Checked	Notes ____ Date 10-27-65
Date	Indexed G. J. GALLI

F. B. 3708 PG. 219

B.M. 3-12 (LA HABRA D-11)

IN ORANGE CO., SOUTH OF THE INTERSECTION OF IMPERIAL HWY AND BEACH BLVD., IN BACK OF, AND OUTSIDE OF A 8' CHAIN LINK, A STANDARD CHEVRON SERVICE STATION, 84.5 FT. E'LY FROM E. CURB OF BEACH BLVD AND 7.8 FT S. W'LY FROM FENCE CORNER, FOUND A STD. L.A.CO. 4" TRAV. MON. STAMPED "LA HABRA D-11 1942 COUNTY SURVEYOR R.E. 2177" 10" DEEP UNDER CAST IRON COVER (COVER IS ABOUT 2 FT LOWER THAN GRADE AT FENCE.)

Recovered 4-Nov-70 JBR
This B.M. is in danger of being destroyed by the Construction of a building to the south. Added B.M. 3-12A to this line See F.B. 3708-245
4-Nov-70 JBR

RECOVERED 4-2-75 G.E.D.

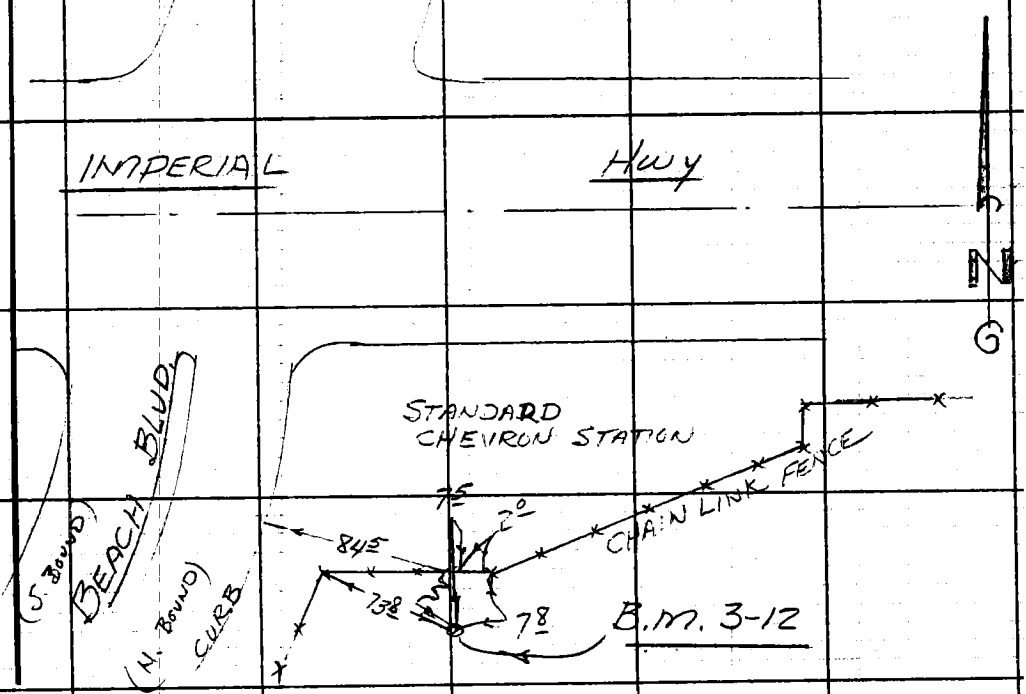

Note: Any Additions or Changes on This Sheet Must be Made or Circled in Red Ink With Date and Name of Person Making Change.

PLEASE RETURN TO
LOS ANGELES COUNTY ENGINEER
403 LOS ANGELES COUNTY ENGINEERING BLDG.
Do not extend this side of this line.

76F3095 CE # 310 3-61

Notes Ck'd by	Survey of L.A.Co PRECISE LEVELNET
Map No.	JN 030102 Tape Std °F
Office Work	Surveyed by G.E. DREIER
Checked	Notes Date 10-27-65
Date	Indexed G. J. GALLI

F. B. 3708 PG. 221

B.M. 3-13A

DESCRIPTION PER F.B. 2861-11 OK 10-27-65

Recovered per description F.B. 2861-11 4-Nov-70 JBR

" " " " APRIL 3, 1975 GED.

Note: Any Additions or Changes on This Sheet Must be Made or Circled in Red Ink With Date and Name of Person Making Change.

Do not extend this side of this line.

PLEASE RETURN TO
LOS ANGELES COUNTY ENGINEER
403 LOS ANGELES COUNTY ENGINEERING BLDG.

76F309S CE # 310 3-61

Notes Ck'd by	Survey of L.A.Co PRECISE LEVEL NET
Map No.	JN 0301.02 Tape Std °F
Office Work	Surveyed by G.E. DREIER
Checked	Notes G.E. DREIER Date 10-27-65
Date	Indexed C. J. GALLI

F. B. 3708 PG. 223

B.M. 3-14

IMPERIAL HWY. AND FIRST AVE., 15.5 FT. SOUTH AND 8 FT. WEST OF ℄ INTERSECTION, FOUND STD. CO. SUR. BM. MON STAMPED "B.M. 3-14 1951 R.E.329" 28" DEEP UNDER CAST IRON COVER, PER F.B. 1204-16

Recovered 4-NOV-70 JDR
" 3 APRIL 75 G.E.D.

B.M. 3-14A (LA HABRA B-10A AUX.1)

IMPERIAL HWY AND FIRST AVE, ℄ INTERSECTION FOUND A STD. 4" TRAVERSE STATION DISC STAMPED "LA HABRA B-10A AUX.1 1960 L.A.CO.ENGR. R.E.5869" 9" DEEP UNDER A CAST IRON COVER.

Recovered per description 17 SEP-70 JDR
" " " 4-NOV-70 JDR
" 3 APRIL 75 G.E.D.

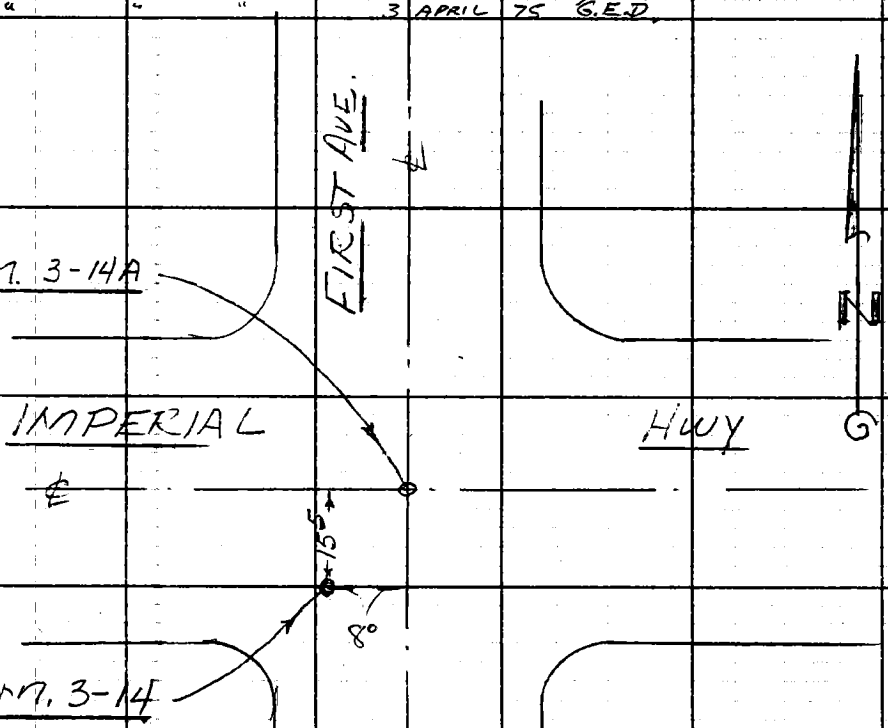

Note: Any Additions or Changes on This Sheet Must Be Made or Circled in Red Ink With Date and Name of Person Making Change.

Do not extend this side of this line.

PLEASE RETURN TO
LOS ANGELES COUNTY ENGINEER
403 LOS ANGELES COUNTY ENGINEERING BLDG.

78F309S CE # 310 3-61

Notes Ck'd by	Survey of L.A. CO. PRECISE LEVEL NET
Map No.	JN 030182 Tape Std °F
Office Work	Surveyed by G.E. DREIER
Checked	Notes Date 10-27-65
Date	Indexed C. J. GALLI

F. B. 3708 PG. 225

B.M. 3-15A

DESCRIPTION PER F.B. 2861-12 O.K. 10-27-65

Recovered per description F.B. 2861-12 4-10-70 JBR
" " " " 3 APRIL 75 G.E.D.

Note: Any Additions or Changes on This Sheet Must Be Made or Circled in Red Ink With Date and Name of Person Making Change.

Do not extend this side of this line.

PLEASE RETURN TO
LOS ANGELES COUNTY ENGINEER
403 LOS ANGELES COUNTY ENGINEERING BLDG.

76F3095 CE # 310 3-61

Notes Ck'd by	Survey of L.A. Co. PRECISE LEVEL NET
Map No.	JN 030102 Tape Std °F
Office Work	Surveyed by G.E. DREIER
Checked	Notes Date 10-27-65
Date	Indexed C. J. GALLI

F. B. 3708 PG. 227

B.M. 3-16B

DESCRIPTION PER F.B. 3708 - 69 O.K. 10-27-65

Recovered per description F.B. 3708-69 4-Nov-70 [illegible]

" " " " 3 APRIL 75 G.E.D.

Note: Any Additions or Changes on This Sheet Must be Made or Circled in Red Ink With Date and Name of Person Making Change.

PLEASE RETURN TO
LOS ANGELES COUNTY ENGINEER
403 LOS ANGELES COUNTY ENGINEERING BLDG.

Do not extend this side of this line.

76F309S CE # 310 3-61

Notes Ck'd by	Survey of L.A.Co PRECISE LEVEL NET
Map No.	JN 0301.02 Tape Std °F
Office Work	Surveyed by G.E.DREIER
Checked	Notes Date 10-27-65
Date	Indexed C. J. GALLI

F. B. 3708 PG. 229

B.M. 3-17

DESCRIPTION PER F.B. 1204-21 OK 10-27-65

Recovered per description F.B. 1204-21- 4-Nov-70 JBR

Note: B.M. 3-17A & 3-17B are also in this Intersection

See F.B. 1204- 215. Recovered 4-Nov-70 JBR

RECOVERED PER F.B. 1204-21 APRIL 3, 1975 G.E.D.

Note: Any Additions or Changes on This Sheet Must Be Made or Circled in Red Ink With Date and Name of Person Making Change.

Do not extend this side of this line.

PLEASE RETURN TO
LOS ANGELES COUNTY ENGINEER
403 Los Angeles County Engineering Bldg.

76F309S CE # 310 3-61

Notes Ck'd by	Survey of L.A.Co. PRECISE LEVEL NET
Map No.	JN 030102 Tape Std °F
Office Work	Surveyed by G.E. DREIER
Checked	Notes DREIER Date 10-25-65
Date	Indexed E. J. GALLI

F. B. 3708 PG. 231

B.M. 3-18A (F.C. 109-07520)

RUSSELL ST AND BOGARDUS AVE, S.E. COR., F.D.A STD. 3½" FLOOD CONTROL BRASS DISC STAMPED "B.M. 109-07520" IN TOP OF S.W. CORNER OF A CATCH BASIN AT E. END OF CURB RETURN.

Recovered 4-NOV-70 J.DR
" 3 APRIL-75 G.E.D.

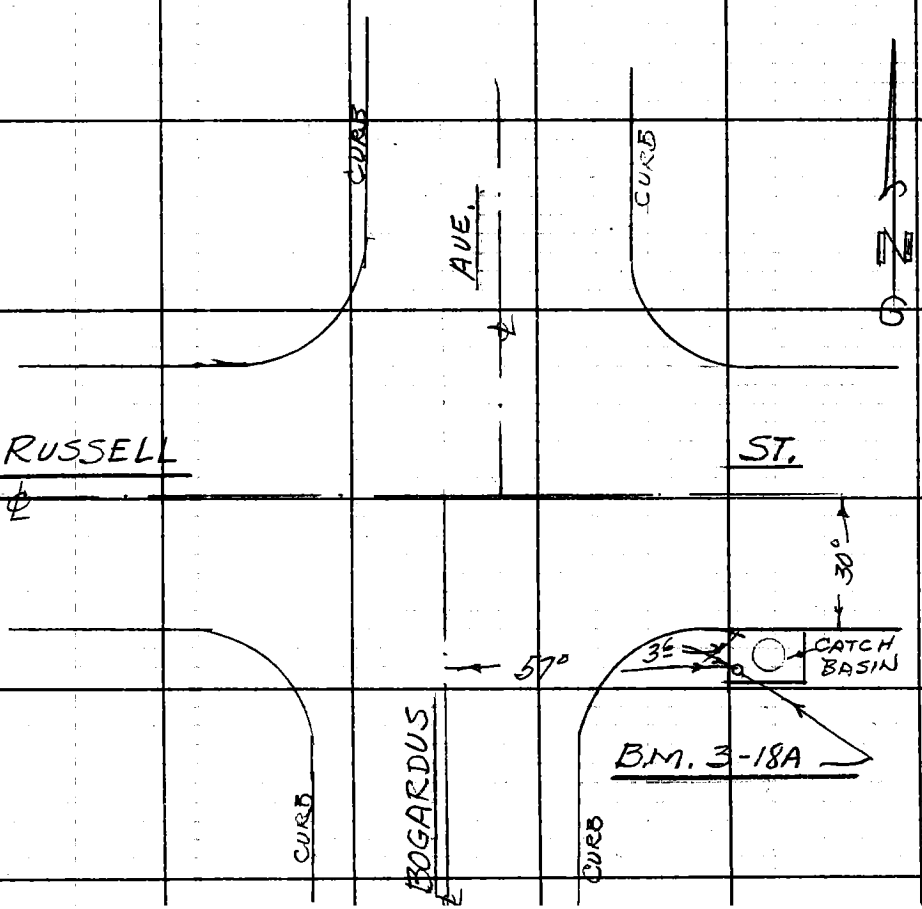

Note: Any Additions or Changes on This Sheet Must be Made or Circled in Red Ink With Date and Name of Person Making Change.

Do not extend this side of this line.

PLEASE RETURN TO
LOS ANGELES COUNTY ENGINEER
403 LOS ANGELES COUNTY ENGINEERING BLDG.

76F3095 CE # 310 3-61

Notes Ck'd by	Survey of L.A. Co. PRECISE LEVELNET
Map No.	JN 0301.02 Tape Std °F
Office Work	Surveyed by G.E. DREIER
Checked	Notes G.E. DREIER Date 10-27-65
Date	Indexed C. J. GALLI

F. B. 3708 PG. 233

B.M. 3-20A

WHITTIER BLVD. AND SANTA GERTRUDES AVE., AND RUSSELL ST., N. SIDE OF INTERSECTION, FOUND A STD. STATE OF CALIF. DIVISION OF HWYS 2" BRASS DISC IN S.E. COR OF STORM DRAIN CATCH BASIN, 0.9 FT BACK OF CURB REF. F.B. 2408-24

Recovered 4-NOV-70 [illegible]
3 APRIL-75 G.E.D.

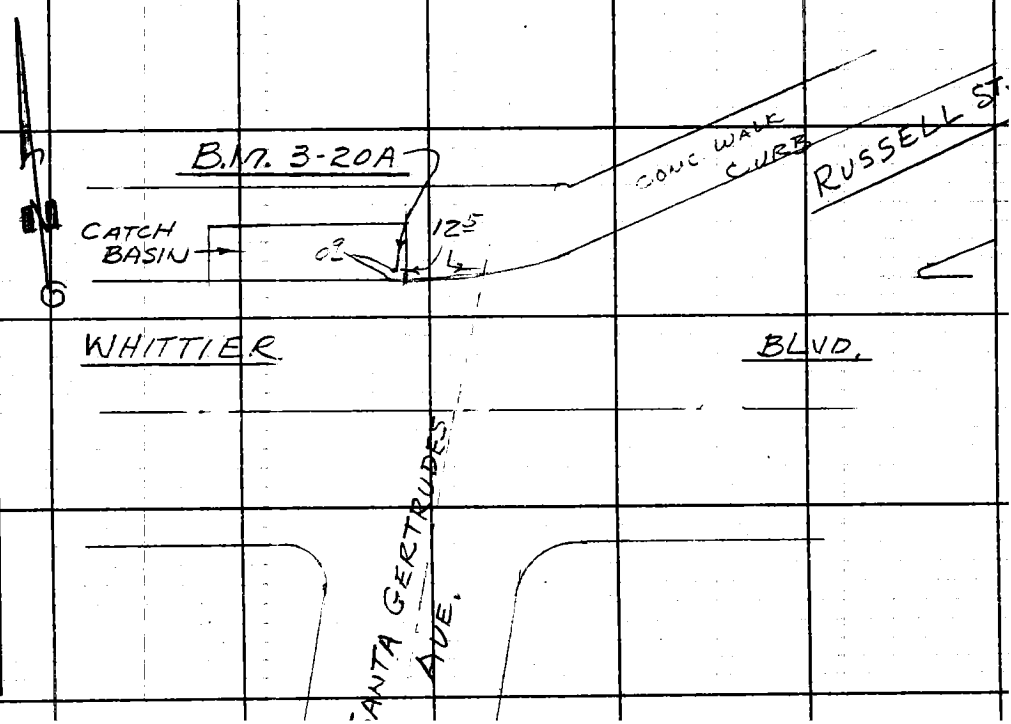

Note: Any Additions or Changes on This Sheet Must be Made or Circled in Red Ink With Date and Name of Person Making Change.

Do not extend this side of this line.

PLEASE RETURN TO
LOS ANGELES COUNTY ENGINEER
403 LOS ANGELES COUNTY ENGINEERING BLDG.

76F309S CE # 310 3-61

Notes Ck'd by	Survey of L.A.Co. PRECISE LEVEL NET
Map No.	JN 030102 Tape Std °F
Office Work	Surveyed by G.E. DREIER
Checked	Notes G.E. DREIER Date 10-27-65
Date	Indexed C. J. GALLI

F. B. 3708 PG. 235

B.M. 3-20 B

WHITTIER BLVD, N. SIDE, 289 FT. E. OF ℄ PROD. OF SCOTT AVE, FOUND STD. STATE OF CALIF DIV. OF HWYS. 2" BRASS DISC IN S.E. COR. OF CATCH BASIN, 0.7 FT N. OF N. CURB.
REF. F.B 2408-24

Recovered 4-NOV-70 J.D.R.
3 APRIL 75 G.E.D.

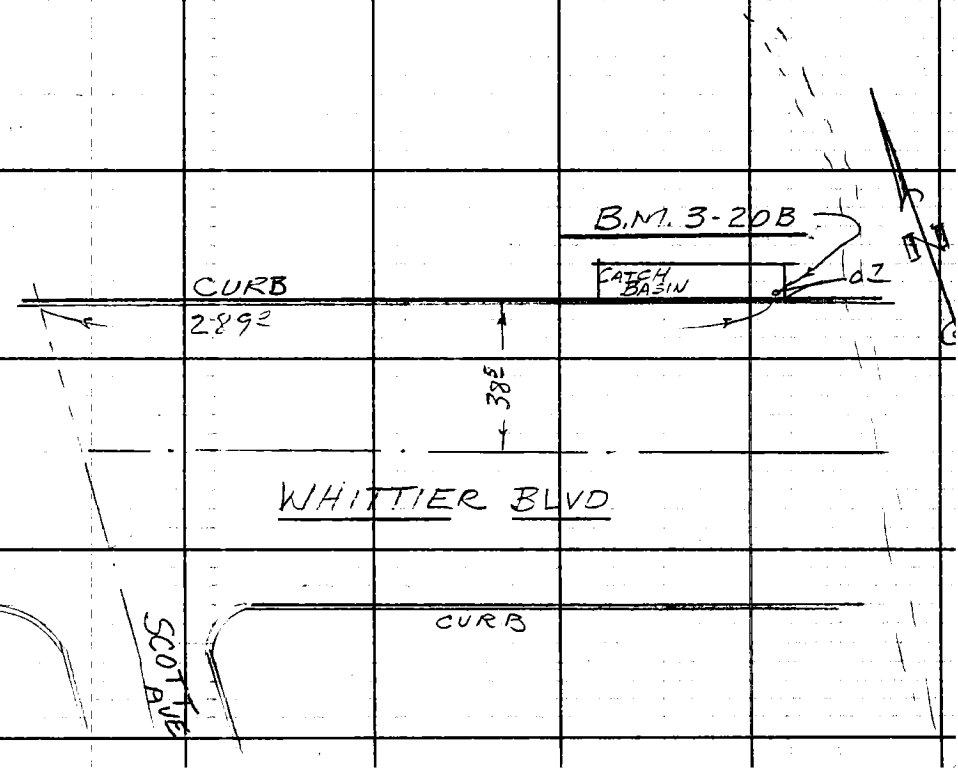

Note: Any Additions or Changes on This Sheet Must Be Made or Circled in Red Ink With Date and Name of Person Making Change.

Do not extend this side of this line.

PLEASE RETURN TO
LOS ANGELES COUNTY ENGINEER
403 LOS ANGELES COUNTY ENGINEERING BLDG.

76F309S CE # 310 3-61

Notes Ck'd by	Survey of L.A.Co. Precise Level Net
Map No.	JN 0301.02 Tape Std. °F
Office Work	Surveyed by Randall
Checked	Notes " Date 21-oct-70
Date	Indexed G.L. GALL 11 2 9 71

F.B. 3708 Pg. 237

B.M. 3-6B ORANGE COUNTY, CITY OF BUENA PARK BEACH BLVD. NORTH OF MALVERN A

61.1' ft. East'ly from the approx ℄ of BEACH BLVD.
129.2' ft. North'ly, along the East'ly curb of Beach Blvd. from the North'ly end of the curb return At Malvern Ave. 131.2' ft. North'ly from PP No 1353375 E 50.2' ft. South'ly from PP No 1353374
5.6' ft. East'ly from the East'ly curb of Beach Blvd.

SET: A 2½" brass COUNTY ENGINEER B.M. disc. stamped "BM 3-6B 1970 R.E. 5869". Down 7" and protected by a cast iron cover which is flush with a conc. side walk and in a 15" x 15" conc. pad.

RECOVERED 4-2-75 G.E. DREIER

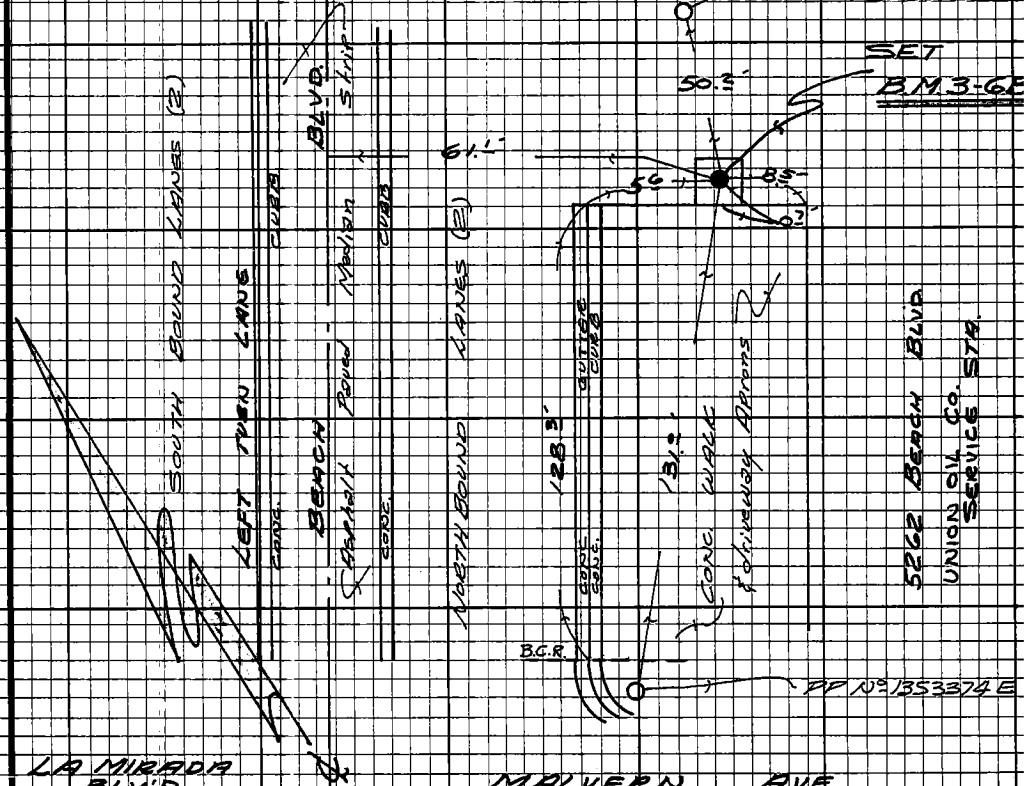

Note: Any Additions or Changes on this Sheet Must be Made or Circled in Red Ink With Date and Name of Person Making Change.

Do not extend this side of this line.

PLEASE RETURN TO
LOS ANGELES COUNTY ENGINEER
403 LOS ANGELES COUNTY ENGINEERING BLDG.

76F3098 CE #310 9-67

Notes Ck'd by	Survey of L.A.Co Precise Level Net
Map No.	JN 0301.02 Tape — Std — °F
Office Work	Surveyed by Randall
Checked	Notes " Date 5-Nov-70
Date	Indexed G. J. GALLI JUL 29 '71

F. B. 3708 PG. 239

COUNTY OF ORANGE

BM 3-6C

CITY OF BUENA PARK,

BEACH BLVD. @ ARGYLE DR. 65.2 ft. East'ly from the approx. ℄ of Beach Blvd. 35.0 ft. South'ly from the approx. ℄ of ARGYLE DR. 19.0 ft. N.E.'ly from PP N= 1353382 E. West of a Service Road parallel to Beach Blvd.

FOUND: A 3¾" dia. Metal ORANGE COUNTY SURVEYOR B.M. disc, stamped " 2C-66-68 ", see below for additional marking on disc. Flush in the South'ly headwall of a Conc. Culvert under Argyle Dr.

RECOVERED 4-2-75 G.E.DRELER

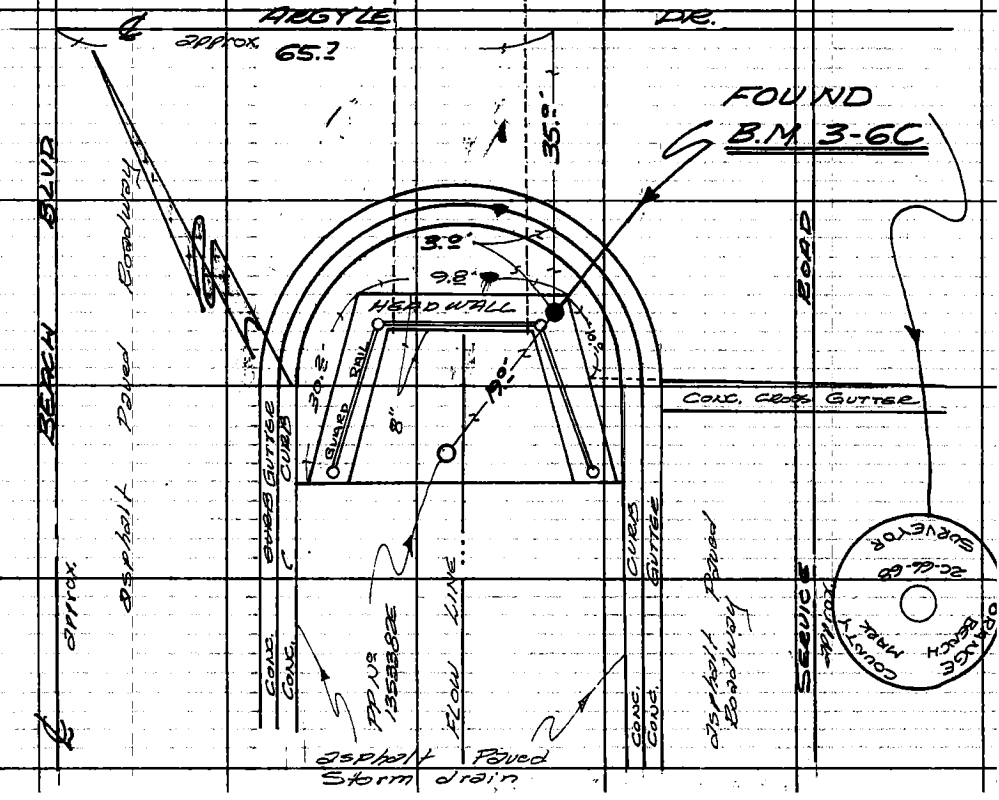

Note: Any Additions or Changes on This Sheet Must be Made or Circled in Red Ink With Date and Name of Person Making Change.

Do not extend this side of this line.

PLEASE RETURN TO
COUNTY OF LOS ANGELES
DEPARTMENT OF COUNTY ENGINEER
403 LOS ANGELES COUNTY ENGINEERING BLDG.

76F309s CE#310 3-69

Notes Ck'd by	Survey of L.A.Co. Precise Level Not
Map No.	JN 0301.02 Tape — Std — °F
Office Work	Surveyed by Randall
Checked	Notes " Date 5-Nov-70
Date	Indexed [illegible] JUL 29 '71

F. B. 3708 PG. 241

B.M. 3-8C COUNTY OF ORANGE, 0.5 Mi. NORTH'LY FROM ROSECRANS AVE. ON BEACH BLV'D NEAR L.A. Co. LINE. WEST'LY SIDE OF BEACH BLV'D.

58.2 ft. West'ly from the approx. ℄ of BEACH BLV'D. 15.0 ft. West'ly from the West'ly (asphalt) Curb of BEACH BLV'D. 74.2 ft. South'ly from B.M. 3-8B (F.B. 3708-213). 75.0 ft. South'ly from the center of a 48" M.W.D. Manhole.

FOUND: A 3¾" dia. Metal ORANGE COUNTY SURVEYOR B.M. disc, stamped "2C-67-68", See below for additional marking on disc. Flush in the top of a Conc. Headwall for a 24" Iron Culvert, under Beach Blvd.

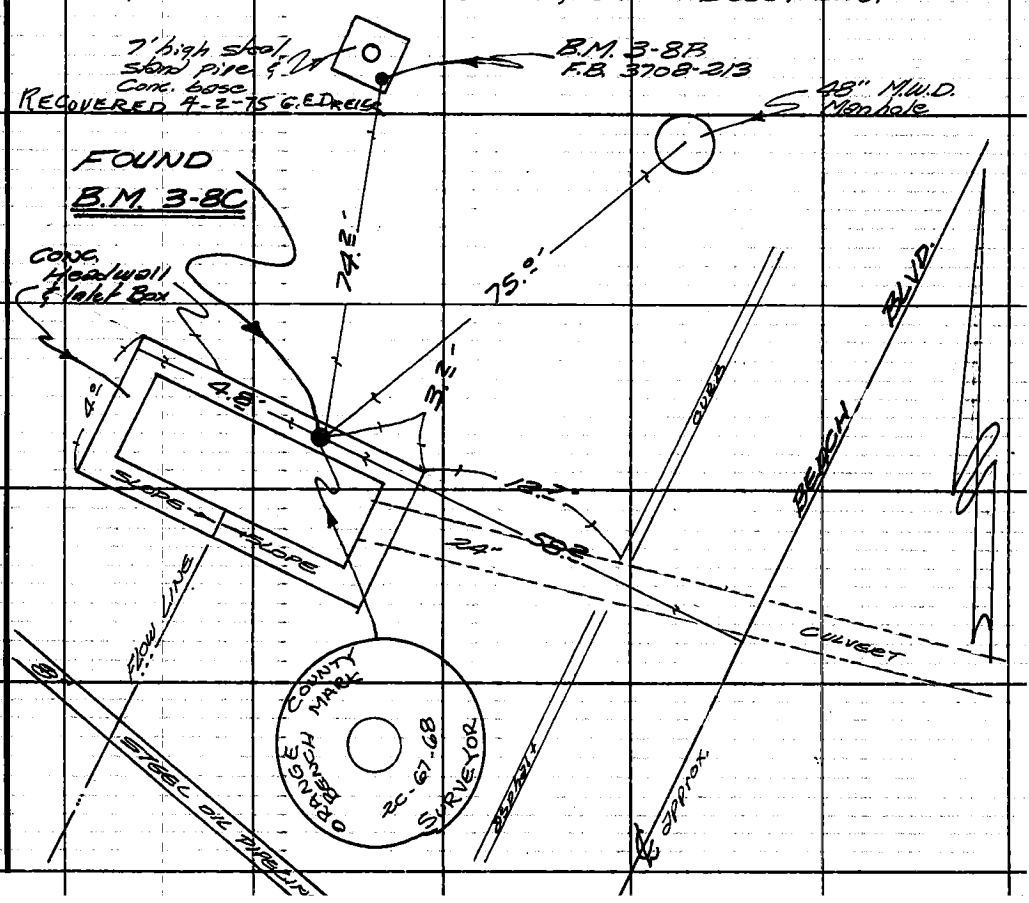

Note: Any Additions or Changes on This Sheet Must be Made or Circled in Red Ink With Date and Name of Person Making Change.

PLEASE RETURN TO
COUNTY OF LOS ANGELES
DEPARTMENT OF COUNTY ENGINEER
403 LOS ANGELES COUNTY ENGINEERING BLDG.

Do not extend this side of this line.

76F309S CE#310 3-69

Notes Ck'd by	Survey of N.G.S. Precise Level Net
Map No.	J.N. 080102 Tape — Std. — °F
Office Work	Surveyed by Randall
Checked	Notes " Date 6-Nov-70
Date	Indexed [redacted] BALL JUL 29 '71

F. B. 3708 PG. 243

B.M. 3-9B COUNTY OF ORANGE. EAST'LY SIDE OF BEACH BLV'D. 0.7 Mi. S.W.'ly along BEACH BLV'D. FROM IMPERIAL HWY. 52.7 Ft. East'ly from the approx. ℄ of BEACH Blv'd. 176.5 Ft. S.E.'ly from PP. Nº 137323E. 153.4 East from PP Nº 132792AE (Both Poles on West'ly side of BEACH Blv'd). 21.8 Ft. West'ly from a 6' high chain link fence. 1.0 Ft. South'ly from the North'ly end of a Conc. (Culvert) headwall.

FOUND A 3¾" dia. metal dis. ORANGE COUNTY SURVEYOR B.M. disc, stamped "2C-68-68". See below for additional marking on disc. Flush in the top of a Conc. head wall for a 24" Culvert, under Beach Blv'd.

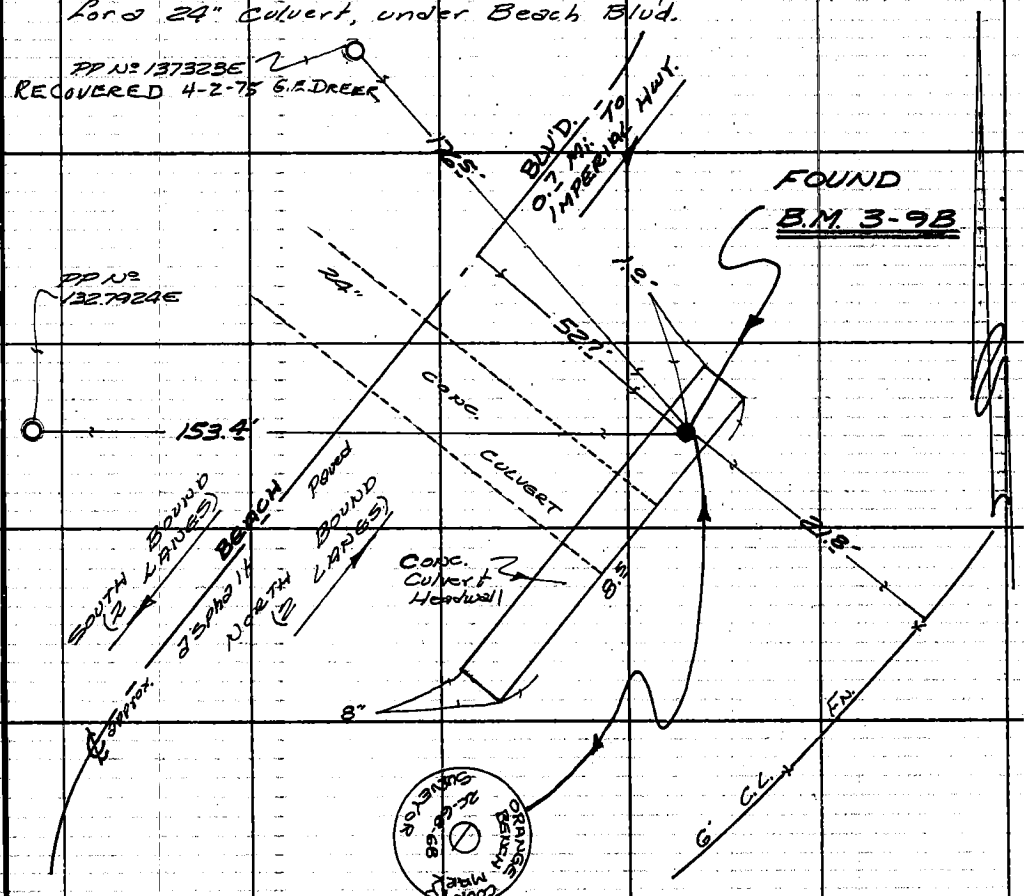

Note: Any Additions or Changes on This Sheet Must be Made or Circled in Red Ink With Date and Name of Person Making Change.

Do not extend this side of this line.

PLEASE RETURN TO
COUNTY OF LOS ANGELES
DEPARTMENT OF COUNTY ENGINEER
403 LOS ANGELES COUNTY ENGINEERING BLDG.

76F309S CE#310 3-69

Notes Ck'd by	Survey of L.A.Co. Precise Level Net
Map No.	JN 030102 Tape ___ Std ___ °F
Office Work	Surveyed by Randall
Checked	Notes " Date 6-Nov-70
Date	Indexed G. C. GALLI JUL 29 '71

F. B. 3708 PG. 245

B.M. 3-12A ORANGE COUNTY, CITY OF LA HABRA. SOUTH SIDE OF IMPERIAL HWY. & WEST OF BEACH BLV'D. 43.4 ft. South from the approx. ℄ of IMPERIAL HWY. 334.0 ft. West from the approx. ℄ of BEACH BLV'D. 67.5 ft. West of P.P. No 1700030E. 6.0 ft. West of the West'ly Wing Wall of a bridge over a Flood Control Channel, under Imperial Hwy. 1.5' ft. South of the face of the South Curb on Imperial Hwy. 4.0 ft. N.E. from the center of a 2.0 ft. (dia.) Manhole.

FOUND A 3¾" dia. metal ORANGE COUNTY SURVEYOR B.M. disc, stamped "2C-70-68". See below for additional markings on the disc. Flush in the top of the conc. Cover over a Flood Control Inlet, and over the East retaining wall.

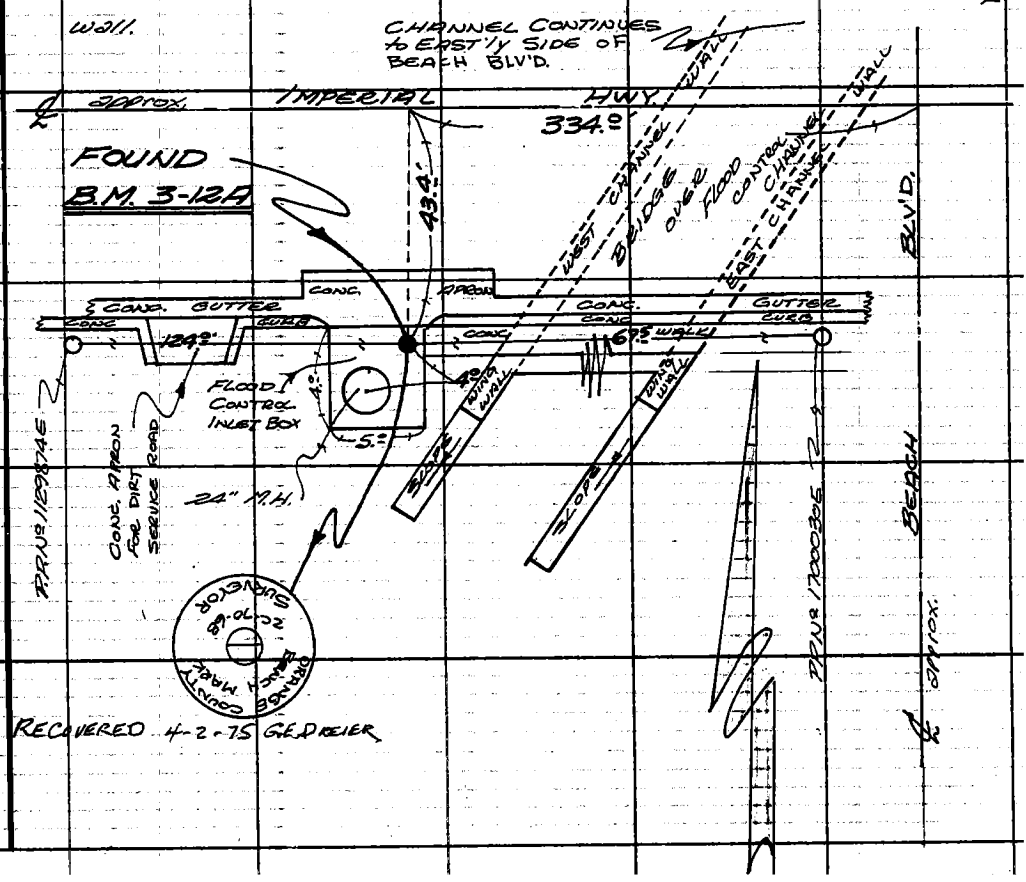

RECOVERED 4-2-75 G.E. DREIER

Note: Any Additions or Changes on This Sheet Must be Made or Circled in Red Ink With Date and Name of Person Making Change.

Do not extend this side of this line.

PLEASE RETURN TO
COUNTY OF LOS ANGELES
DEPARTMENT OF COUNTY ENGINEER
403 LOS ANGELES COUNTY ENGINEERING BLDG.

76F309S CE#310 3-69