Notes Ck'd by _____ Survey of L.A.Co. PRECISE LEVELING F. B. 3710 PG. 5

Work _____ in 0301.02 Temp _____ Sky _____ °F

Surveyed by G.E. DREIER

Notes _____ Date 1966

Indexed G. J. GALLEGOS 1-6-68

L.A. Co. PRECISE LEVEL NET

JOB NO. 0301.02

'66 RERUN OF LINE NO. 11

FERENCES IN ELEVATIONS IN F.B. 3741-109 TO & 3750-5 TO.

ERENCES: F.B. 1376
F.B. 2880
F.B. 944

TINUED IN F.B. 3711 (BEGINNING WITH B.M. 11-115A)

DREIER
WILKS
MATHER
MCKNIGHT
WILL

Not microfilmed.

CONT. ON BOTTOM OF PAGE 7

F. B. 3710 PG. 6

ROUTE SKETCH

BUENA VISTA ST.

B.M. 11-14A

MOUNTAIN AVE.

B.M. 11-13A

SAWPIT WASH

SHAMROCK AVE.

B.M. 11-12A

HUNTINGTON DR.

COLORADO BLVD.

FOOTHILL BLVD.

CALIF. AVE.

B.M. 11-6

B.M. 11-10A

MYRTLE AVE.

B.M. 11-9A PAGE 27

B.M. 11-7A

MAYFLOWER AVE.

B.M. 11-5

McKINLEY PL.

B.M. 11-4

WASH

B.M. 11-3

SANTA ANITA

SANTA ANITA AVE.

B.M. 11-2

B.M. 11-1

BALDWIN AVE.

B.M. 10-12A

B.M. 10-10

MICHILLINDA BLVD.

PLEASE RETURN TO
LOS ANGELES COUNTY ENGINEER
403 Los Angeles County Engineering Bldg.

Do not extend this side of this line.

Note: Any Additions or Changes on This Sheet Must Be Made or Circled in Red Ink With Date and Name of Person Making Change.

Notes Ck'd by	Survey of L.A. Co. PRECISE LEVEL NET
Map No.	
Office Work	Surveyed by G.E. DREIER
Checked	Notes G.E. DREIER Date 1966
Date	Indexed C. J. GALLI

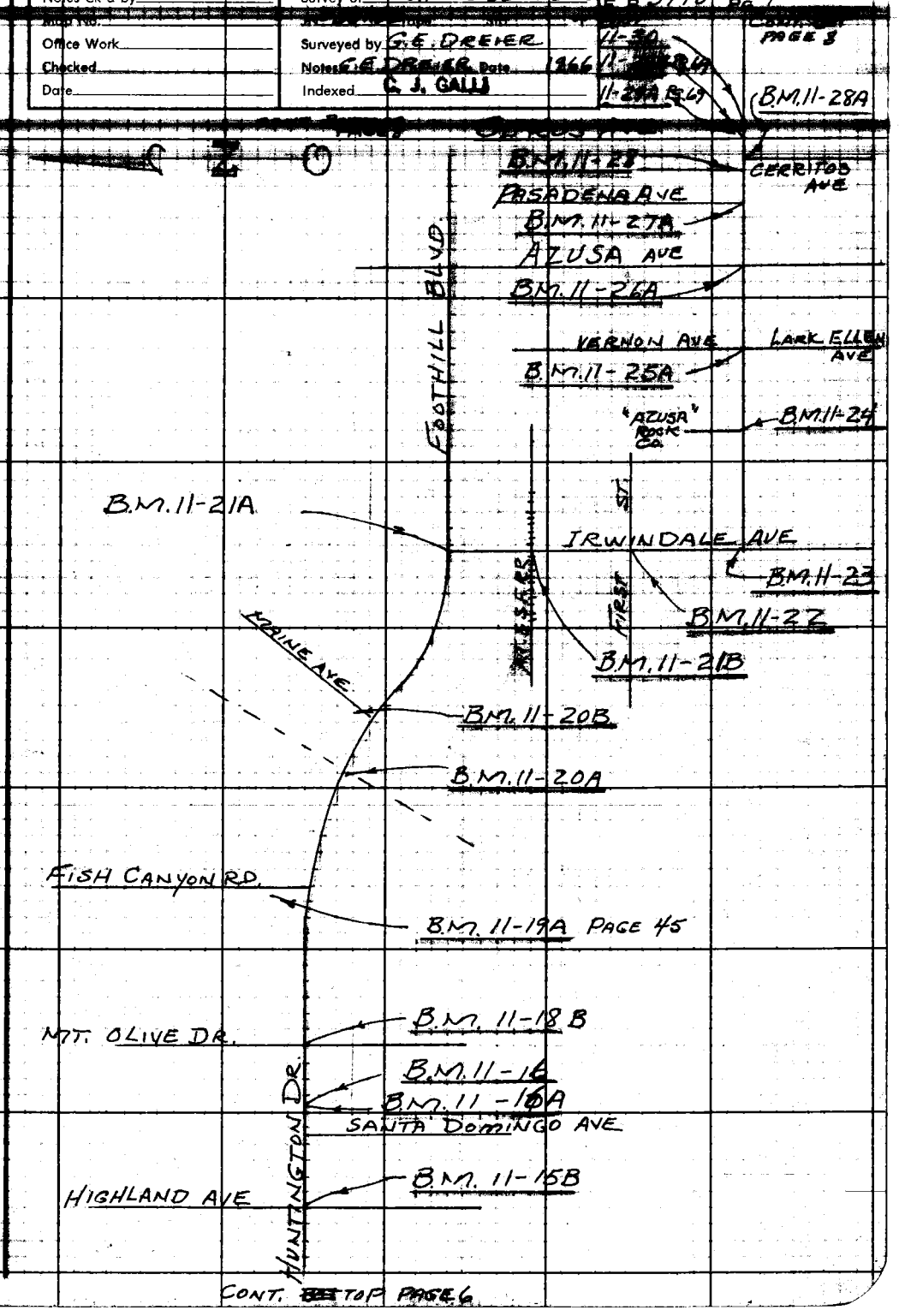

Note: Any Additions or Changes on This Sheet Must be Made or Circled in Red Ink With Date and Name of Person Making Change.

Do not extend notes this side of this line.

RETURN TO
LOS ANGELES COUNTY ENGINEER
1700 LOS ANGELES COUNTY ENGINEERING BLDG.

763098 CE #247—7-59

F. B. 3710 PG. 8

CONT. BOTTOM PAGE 9

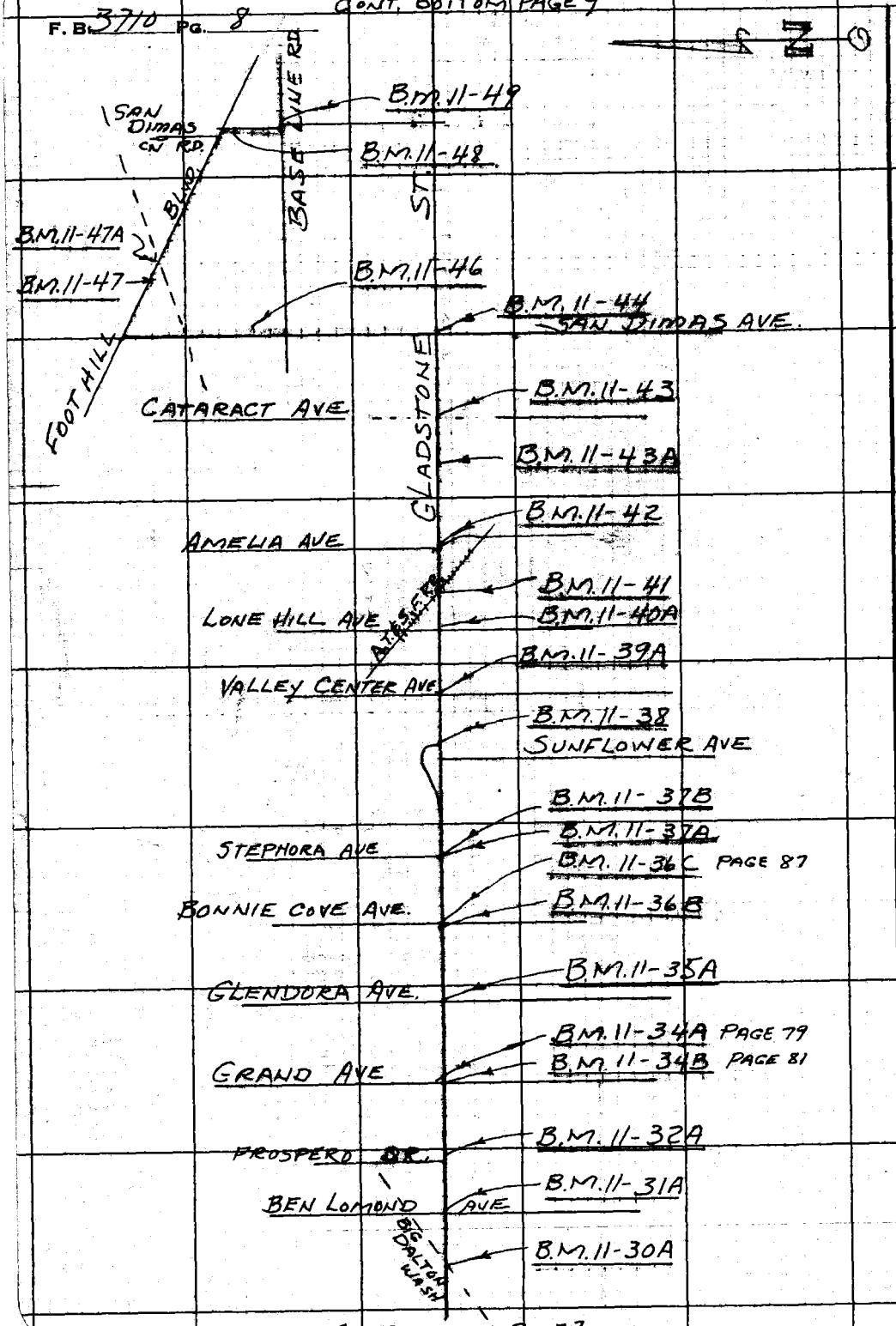

CONT. TOP OF PAGE 7

RETURN TO
LOS ANGELES COUNTY ENGINEER
700 Los Angeles County Engineering Bldg.

Do not extend notes this side of this line.

Note: Any Additions or Changes on This Sheet Must be Made or Circled in Red Ink With Date and Name of Person Making Change.

Notes Ck'd by	Survey of L.A.Co. PRECISE LEVELING
Map No.	IN030102 Tape Std. °F
Office Work	Surveyed by G.E. DREIER
Checked	Notes G.E. DREIER Date 1966
Date	Indexed

F. B. 3710 PG. 9

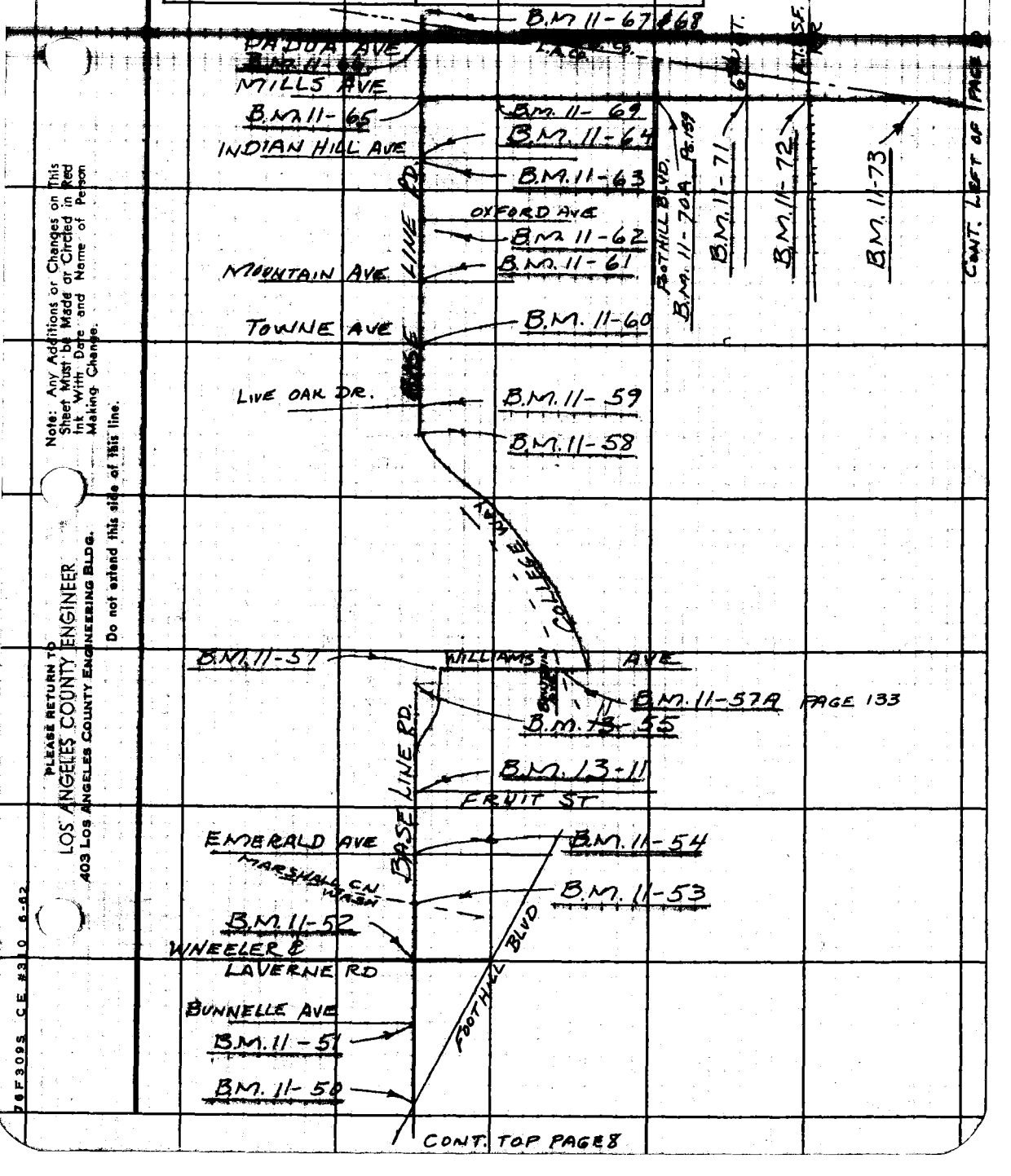

Note: Any Additions or Changes on This Sheet Must be Made or Circled in Red Ink With Date and Name of Person Making Change.

Do not extend this side of this line.

PLEASE RETURN TO
LOS ANGELES COUNTY ENGINEER
403 LOS ANGELES COUNTY ENGINEERING BLDG.

76F309S CE #310 6-62

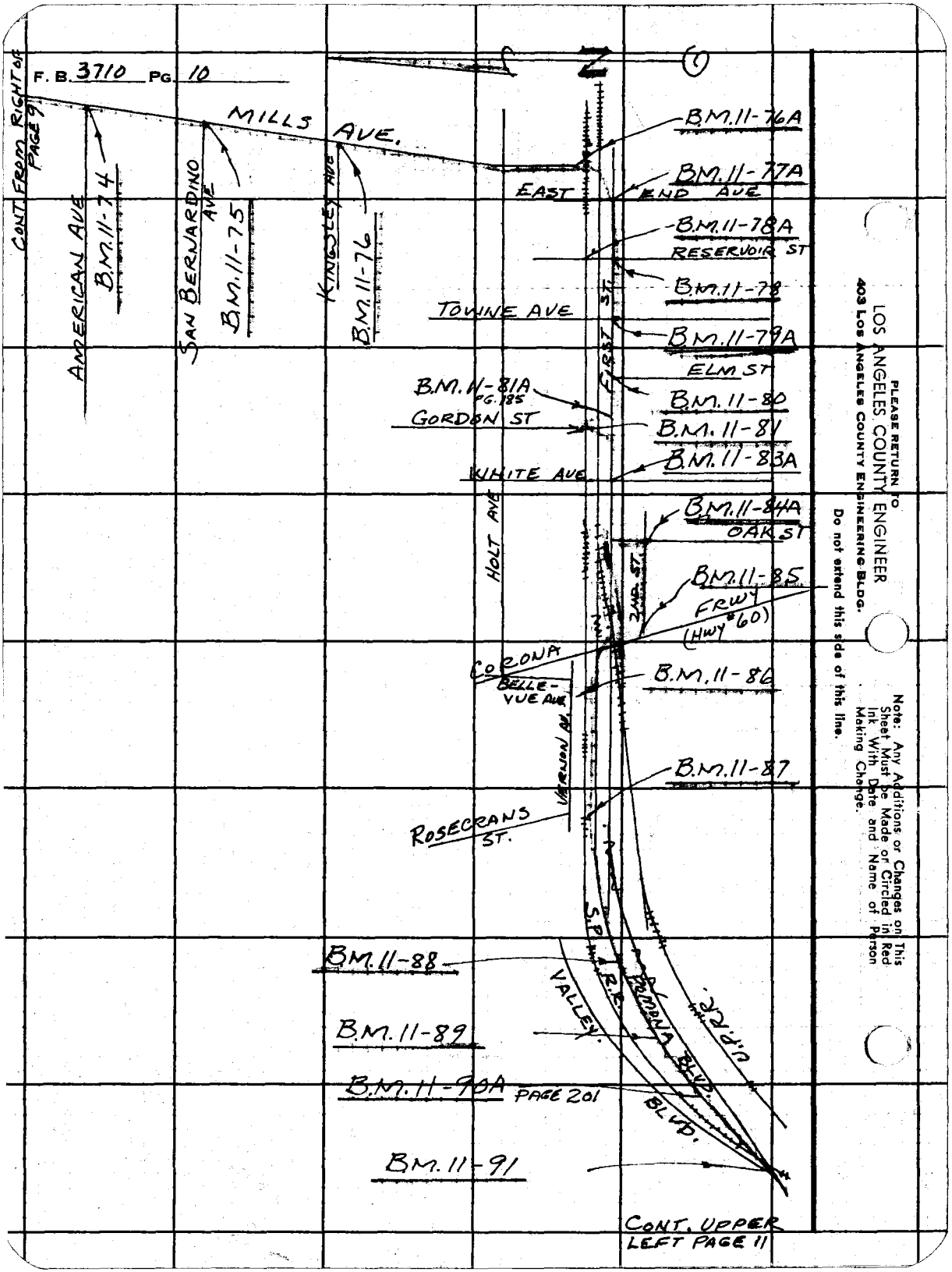
F. B. 3710 PG. 10
CONT. FROM RIGHT OF PAGE 9
MILLS AVE.
AMERICAN AVE
B.M. 11-74
SAN BERNARDINO AVE
B.M. 11-75
KINGSLEY AVE
B.M. 11-76
B.M. 11-76A
B.M. 11-77A
EAST END AVE
B.M. 11-78A
RESERVOIR ST
B.M. 11-78
TOWNE AVE
FIRST ST.
B.M. 11-79A
ELM ST
B.M. N-81A PG. 185
GORDON ST
B.M. 11-80
B.M. 11-81
WHITE AVE
B.M. 11-83A
HOLT AVE
B.M. 11-84A
OAK ST
2ND ST.
B.M. 11-85
FRWY (HWY #60)
CORONA
BELLEVUE AVE
B.M. 11-86
VERNON AVE
B.M. 11-87
ROSECRANS ST.
S.P. R.R.
B.M. 11-88
VALLEY
PROMONA BLVD.
U.P.R.R.
B.M. 11-89
B.M. 11-90A PAGE 201
BLVD.
B.M. 11-91
CONT. UPPER LEFT PAGE 11
PLEASE RETURN TO
LOS ANGELES COUNTY ENGINEER
403 LOS ANGELES COUNTY ENGINEERING BLDG.
Do not extend this side of this line.
Note: Any Additions or Changes on This Sheet Must be Made or Circled in Red Ink With Date and Name of Person Making Change.

Notes Ck'd by
Map No.
Office Work
Checked
Date

Survey of L.A. Co. PRECISE LEVELING F. B. 3710 PG. 11
JN030102 Tape Std °F
Surveyed by G.E. DREIER
Notes G.E. DREIER Date 4-1964
Indexed E. J. GALLI

CONT. LOWER RIGHT PAGE 10

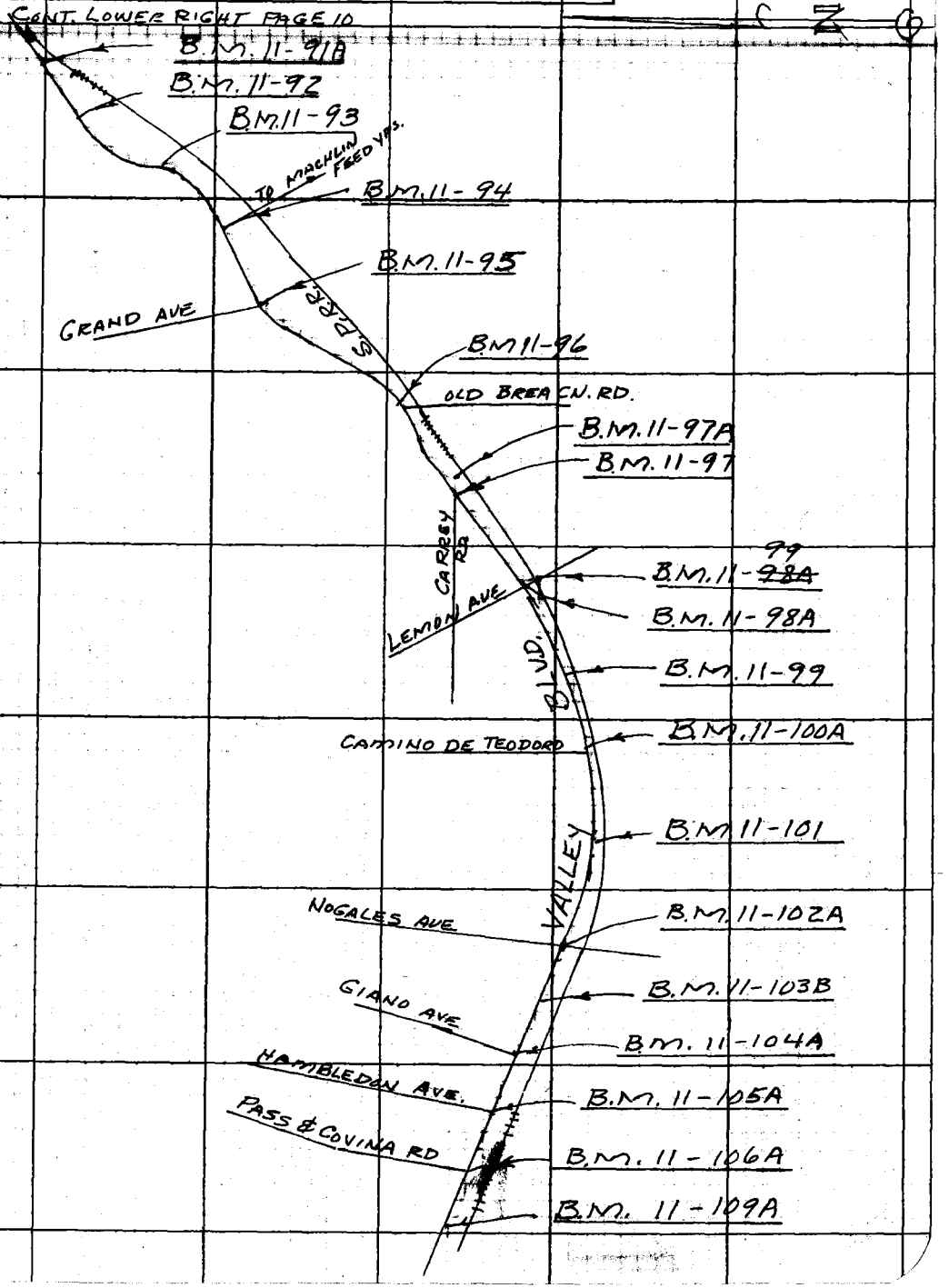

Note: Any Additions or Changes on This Sheet Must be Made or Circled in Red Ink With Date and Name of Person Making Change.

Do not extend this side of this line.

PLEASE RETURN TO
LOS ANGELES COUNTY ENGINEER
403 LOS ANGELES COUNTY ENGINEERING BLDG.

7eF309s CE#310 1-65

CONT BOTTOM PAGE 11

F. B. 3710 PG. 12

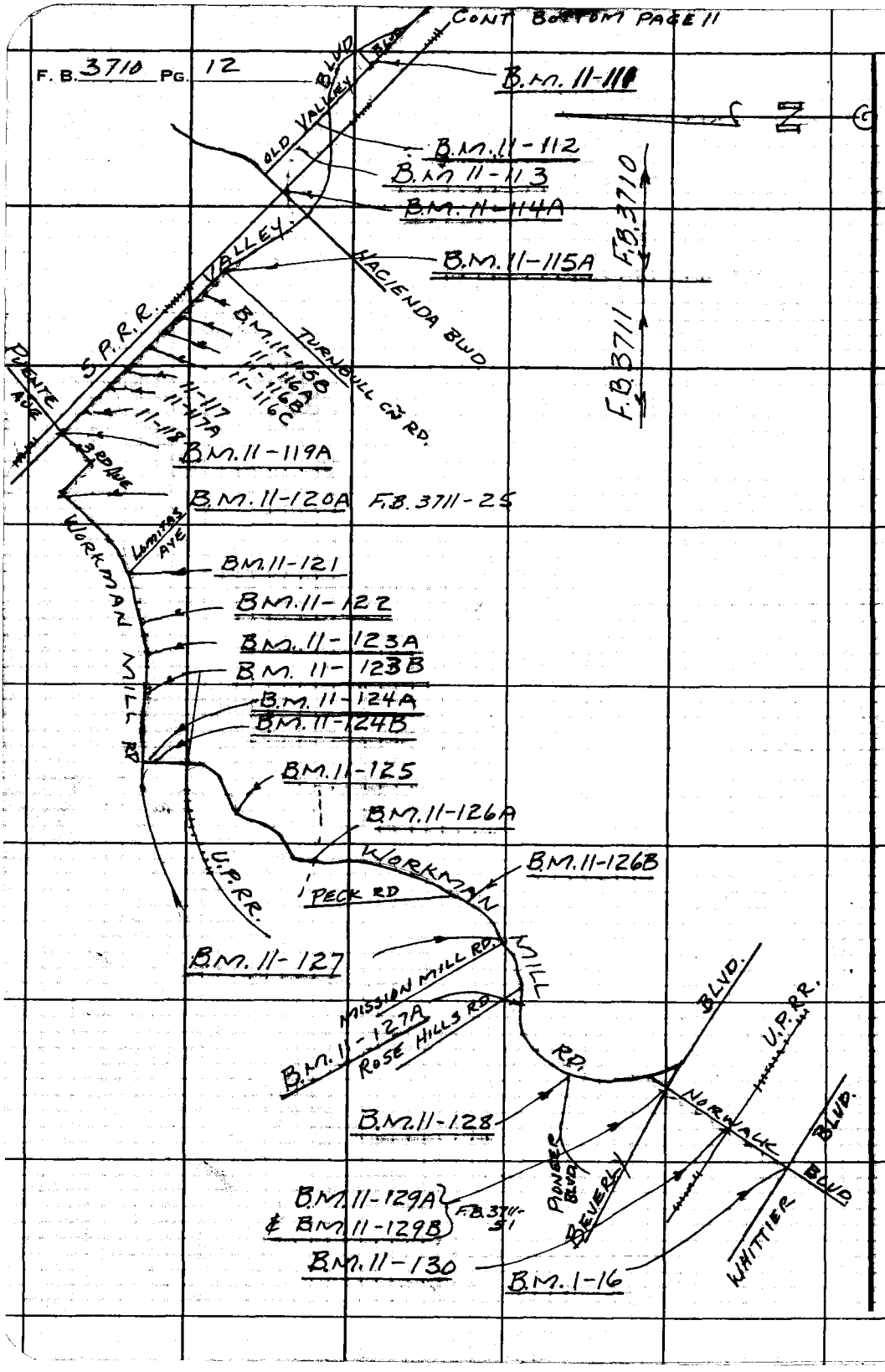

PLEASE RETURN TO
LOS ANGELES COUNTY ENGINEER
403 Los Angeles County Engineering Bldg.

Do not extend this side of this line.

Note: Any Additions or Changes on This Sheet Must be Made or Circled in Red Ink With Date and Name of Person Making Change.

Notes Ck'd by	Survey of L.A.Co. PRECISE LEVEL NET F. B. 3710 PG. 15
Map No.	IN 030102 Type Std. 9F
Office Work	Surveyed by G.E. DREIER
Checked	Notes Date
Date	Indexed C. J. GALLI [illegible] 26 [illegible]

B.M. H-1 (SIERRA MADRE G-6)

DESC. PER F.B. 2880-13 OK 1-4-1966

" " " " OK 8/14/68 R.C. Bowers

" " " " OK 3-7-74 G.E. DREER

Note: Any Additions or Changes on This Sheet Must be Made or Circled in Red Ink With Date and Name of Person Making Change.

PLEASE RETURN TO
LOS ANGELES COUNTY ENGINEER
403 LOS ANGELES COUNTY ENGINEERING BLDG.

Do not extend this side of this line.

76F309S CE #310 6-62

F. B. 3710 Pg. 14

B.M. 11-1A (L.A.C.F.C.D. BM. 062--31125, 1967)

On Foothill Blvd., 400'± E. of Rancho Rd., and 300'± W. of Rodeo Rd., at a storm drain Channel No. 53-1412. 37.8 ft. No. of the W. Center of road, and 3.8 ft. No. of the S.E. Cor. of the Conc. Headwall. An L.A.Co. Flood Control Dist. 2" Br. B.M. disk, stamped "B.M. 062--31125, 1967", set in Conc. in the top of the west wing wall.

OK 3-7-74 GEDREIER
OK April 1974 H.W. Spriggs

LOS ANGELES COUNTY ENGINEER
403 Los Angeles County Engineering Bldg.
PLEASE RETURN TO
Do not extend this side of this line.
Note: Any Additions or Changes on This Sheet Must be Made or Circled in Red Ink With Date and Name of Person Making Change.

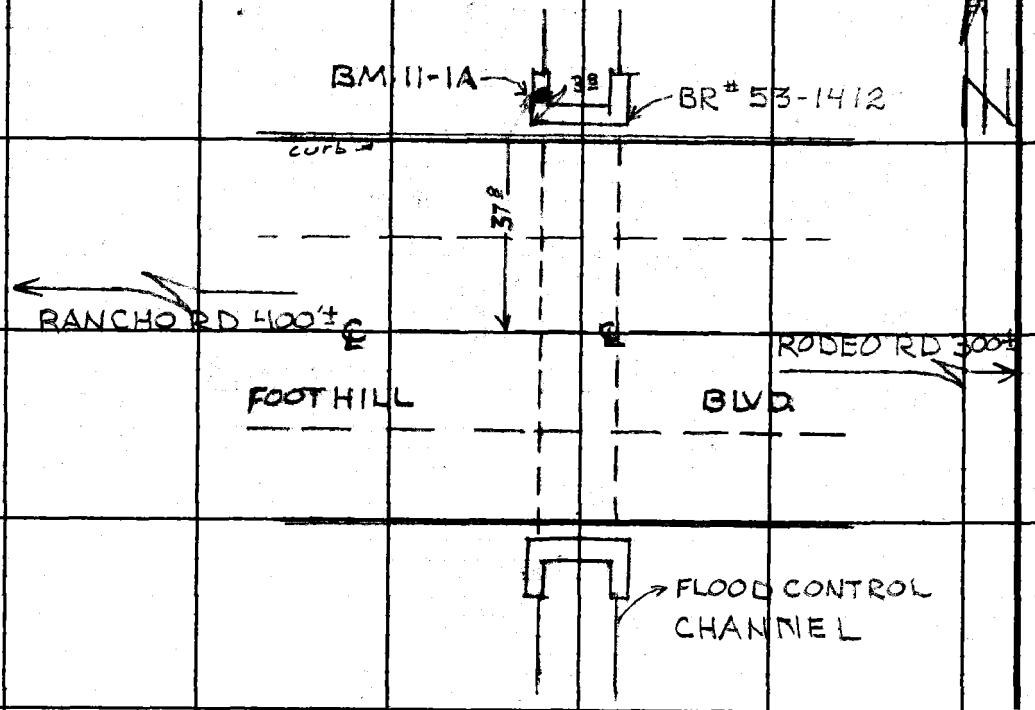

Notes Ck'd by	Survey of L.A.Co. PRECISE LEVEL NET F. B. 3710 PG. 15
Map No.	030162 Tape Std. °F
Office Work	Surveyed by G.E. DREIER
Checked	Notes Date
Date	Indexed C. J. GALLI

BM 11-2 (SIERRA MADRE I-6)

DESC. PER F.B. 1876-7 OK 1-4-1966

" " " " " OK 8/14/68 RC Bowers

" " " " " OK 3-7-74 G.E. DREIER

Note: Any Additions or Changes on This Sheet Must be Made or Circled in Red Ink With Date and Name of Person Making Change.

PLEASE RETURN TO
LOS ANGELES COUNTY ENGINEER
403 LOS ANGELES COUNTY ENGINEERING BLDG.

Do not extend this side of this line.

76F309S CE #310 6-62

Notes Ck'd by	Survey of L.A. Co. PRECISE LEVEL NET F. B. 3710 PG. 17
Map No.	JN 030102 Topo Std. °F
Office Work	Surveyed by G. E. DREIER
Checked	Notes Date
Date	Indexed C. J. GALLI

BM 11-3 (METROPOLITAN 53-K)

DESC. PER F.B. 1376-7 OK 1-4-66

" " " " " OK 8/14/68 R C Bowers

" " " " " OK 3-7-74 G. E. DREIER

Note: Any Additions or Changes on This Sheet Must be Made or Circled in Red Ink With Date and Name of Person Making Change.

PLEASE RETURN TO
LOS ANGELES COUNTY ENGINEER
403 LOS ANGELES COUNTY ENGINEERING BLDG.

Do not extend this side of this line.

76F309S CE #310 6-62

Notes Ck'd by		Survey of L.A.Co. PRECISE LEVEL NET	F. B. 3710 PG. 19
Office Work		Surveyed by G.E. DREIER	
Checked		Notes	Date
Date		Indexed C. J. GALLI	

BM N-4 (SIERRA MADRE K-6A)

DESC. PER F.B. 1376-8 O.K 1-4-66

4 " 1 4 " O.K 8/16/68 E.C. Bowers

" " " " " O.K 3-7-74 G.E. DREIER

Note: Any Additions or Changes on This Sheet Must be Made or Circled in Red Ink With Date and Name of Person Making Change.

Do not extend this side of this line.

PLEASE RETURN TO
LOS ANGELES COUNTY ENGINEER
403 Los Angeles County Engineering Bldg.

76F3095 CE #310 6-62

Notes Ck'd by	Survey of L.A. Co Precise Level Net
Map No.	IN 030102 Tape Std. °F
Office Work	Surveyed by G.E. DREIER
Checked	Notes Date
Date	Indexed C. J. GALLI

F. B. 3710 PG. 21

B.M. 11-5 (SIERRA MADRE K-6)

DESC. PER F.B. 1376-9 O.K. 1-4-66

" " " " " " 8/14/68 R.C. Bowers

" " " " " " 3-7-74 G.E. DREIER

Note: Any Additions or Changes on This Sheet Must be Made or Circled in Red Ink With Date and Name of Person Making Change.

PLEASE RETURN TO
LOS ANGELES COUNTY ENGINEER
403 LOS ANGELES COUNTY ENGINEERING BLDG.

Do not extend this side of this line.

76F309S CE #310 6-62

Notes Ck'd by	Survey of L.A.Co. PRECISE LEVEL NET	F. B. 3710 PG. [illegible]
[illegible]	[illegible]	
Office Work	Surveyed by G.E. DREIER	
Checked	Notes Date	
Date	Indexed C. J. GALLI	

B.M.H-6 (U.S.G.S. A-13 1923 RESET 1940)

DESC. PER F.B. 1876-10 O.K. 1-4-66

" " " " O.K. 8/14/68 R.C. Bowers

" " " " O.K. 12-26-73 G.E. DREIER

Note: Any Additions or Changes on This Sheet Must be Made or Circled in Red Ink With Date and Name of Person Making Change.

PLEASE RETURN TO
LOS ANGELES COUNTY ENGINEER
403 LOS ANGELES COUNTY ENGINEERING BLDG.

Do not extend this side of this line.

76F309S CE #310 6-62

Notes Ck'd by _____ Survey of L.A.Co. PRECISE LEVEL NET F. B. 3710 PG. 25
Map No. _____ Tape _____ Std _____ °F.
Office Work _____ Surveyed by G.E. DREIER
Checked _____ Notes _____ Date _____
Date _____ Indexed C. J. CALLE

B.M. 11-7A (U.S.C.&G.S. V-1142)
DESC. PER F.B. 2280-14 O.K. 1-4-66

NOT RECOVERED, OBVIOUSLY GONE, O.K. 8/19/68 RC Bowers
NEW BLDG, 8-6-74 G.E. DREIER.

SET 3-5-74
B.M. 11-7B
FOOTHILL BLVD. AND MYRTLE AVE, NORTHEAST CORNER, 5 FEET EAST OF EAST END OF CURB RETURN, 32 FEET NORTH AND 43.0 FEET EAST OF CENTERLINES, 0.9 FOOT BACK OF CURB IN TOP OF S.W. CORNER OF A STORM DRAIN CATCH BASIN, SET A 2⅝ INCH BRASS DISC STAMPED
WITH SMALL BUTTON
11-7B OK April 1972 H.W. Spriggs

COUNTY ENGINEER
B.M. 11-7B
1974
R.E. 7078

Note: Any Additions or Changes on This Sheet Must be Made or Circled in Red Ink With Date and Name of Person Making Change.

PLEASE RETURN TO
LOS ANGELES COUNTY ENGINEER
403 Los Angeles County Engineering Bldg.
Do not extend this side of this line.

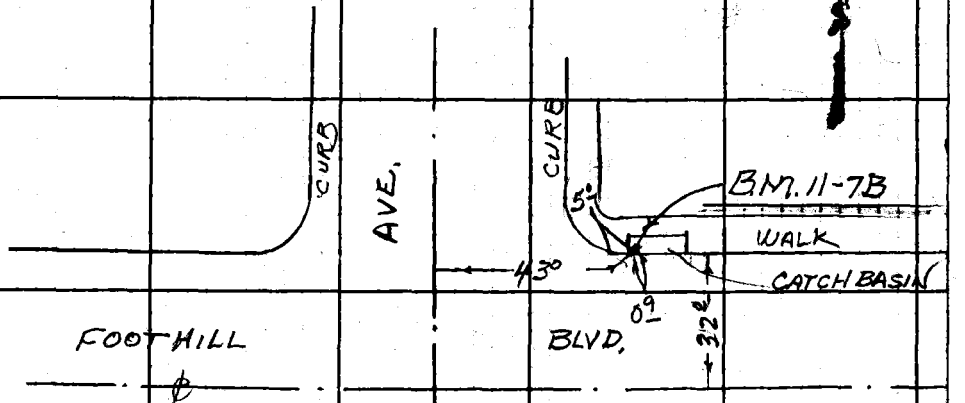

76F309S C.E. #310 6-62

Notes Ck'd by
Map No.
Office Work
Checked
Date

Survey of L.A. Co. PRECISE LEVEL NET
JN Tape Std °F
Surveyed by D.E. WILKS
Notes J.C. GOODWIN Date 12-65
Indexed G. J. GALLI

F. B. 3710 PG. 23

Note: Any Additions or Changes on This Sheet Must be Made or Circled in Red Ink With Date and Name of Person Making Change.

PLEASE RETURN TO
LOS ANGELES COUNTY ENGINEER
403 Los Angeles County Engineering Bldg.
Do not extend this side of this line.

76F3093 CE #310 6-62

B.M. 11-9A

THIS BENCH MARK IS AT THE INTERSECTION OF S. MYRTLE AVE. AND COLORADO BLVD. IN THE NORTH WEST CORNER. IT IS IN FRONT OF WILSHIRE FED. SAVINGS BLDG. AND IN THE TOP OF THE S.D. CATCH BASIN. 9' ± NO. OF THE B.C. ON MYRTLE. 31' ± WEST OF THE ℄ OF MYRTLE AND 41' ± NO. OF TH ℄ OF COLORADO BLVD.

DESC.

A STANDARD L.A. CO. BRASS DISC. SET IN CONC. STAMPED "11-9A, 1965, R.E. 5869".

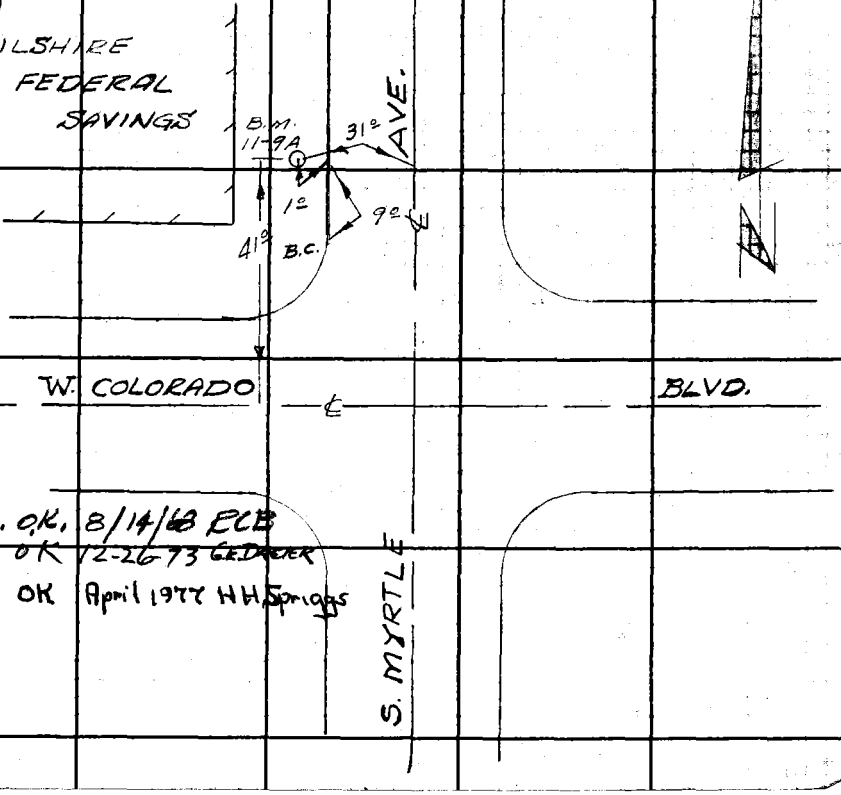

B.M. Desc. O.K. 8/14/68 ECB
OK 12-26-73 GEDECKER
OK April 1977 HH Springs

Notes Ck'd by	Survey of LA Co. PRECISE LEVEL NET	F. B. 3710 PG. 29
Map No.	IN 0301.02 Tape Std °F	
Office Work	Surveyed by G.E. DREIER	
Checked	Notes Date	
Date	Indexed C. J. GALLE [illegible] 26 [illegible]	

B.M. 11-10A

DESC. PER F.B. 2880-15 O.K. 1-4-66

" " " " " O.K. 8/19/68 RC Bowers

" " " " " O.K. 12-26-73 G.E. DREIER

Note: Any Additions or Changes on This Sheet Must be Made or Circled in Red Ink With Date and Name of Person Making Change.

PLEASE RETURN TO
LOS ANGELES COUNTY ENGINEER
403 LOS ANGELES COUNTY ENGINEERING BLDG.

Do not extend this side of this line.

76F3095 CE #310 6-62

Notes Ck'd by	Survey of A.A.C. PRECISE LEVEL NET
Office Work	Surveyed by G.E. DREIER
Checked	Notes Date
Date	Indexed C. J. GALLI

F. B. 3710 PG. 31

DESC. PER F.B. 2880-16 O.K. 1-4-66

" " " " " O.K. 5/19/68 RC Bowers

" " " " " OK 12-26-73 G.E. DREIER

Note: Any Additions or Changes on This Sheet Must be Made or Circled in Red Ink With Date and Name of Person Making Change.

Do not extend this side of this line.

PLEASE RETURN TO
LOS ANGELES COUNTY ENGINEER
403 LOS ANGELES COUNTY ENGINEERING BLDG.

76F309S CE #310 6-62

Notes Ck'd by	Survey of A.A. Co. PRECISE LEVEL NET
Map No.	IN 930402 Tape Std °F
Office Work	Surveyed by G.E. DREIER
Checked	Notes Date
Date	Indexed C. J. GALLI

F. B. 3710 PG. 33

B.I.A. 11-13A (U.S. ARMY, CORPS OF ENGR.)

DESCRIPTION PER F.B. ~~2886~~-1376-148 OK 1-4-66

" " " " " O.K. 8/14/68 E.C.BOWERS

" " " " " OK 12-28-73 G.E.DREIER

Note: Any Additions or Changes on This Sheet Must be Made or Circled in Red Ink With Date and Name of Person Making Change.

Do not extend this side of this line.

PLEASE RETURN TO
LOS ANGELES COUNTY ENGINEER
403 Los Angeles County Engineering Bldg.

76F3095 CE #310 6-62

Notes Ck'd by	Survey of L.A. Co. PRECISE LEVEL NET F. B. 3710 PG. 35
Map No.	JNO 30102 Type Std. °F
Office Work	Surveyed by G.E. DREIER
Checked	Notes Date
Date	Indexed C. J. GALLI

B.DO. 11-14A

DESC PER F.B. 1376-16C OK 1-4-66

" " " " " OK 8/14/68 E.C. Bowers

" " " " " OK 12-26-73 G.E. DREIER

Note: Any Additions or Changes on This Sheet Must be Made or Circled in Red Ink With Date and Name of Person Making Change.

PLEASE RETURN TO
LOS ANGELES COUNTY ENGINEER
403 LOS ANGELES COUNTY ENGINEERING BLDG.

Do not extend this side of this line.

76F309S CE #310 6-62

Notes Ck'd by	Survey of L.A.Co. PRECISE LEVEL NET	F. B. 3710 PG. 37
Map No.	IN 030602 Tape Std. °F	
Office Work	Surveyed by G.E. DREIER	
Checked	Notes C. J. GALLI Date 1-4-65	
Date	Indexed	

B.M. 11-15B (AZUSA E-8A RM NO. 2)
DESCRIPTION PER F.B. 1376-16B O.K. 1-4-65

B.M. Covered by new sidewalk 8/14/68 RC Bowers

Set
B.M. 11-15C
At Huntington Dr. and Highland Ave, in the S.E. Cor. 84.2 ft. So. of the center of Huntington Dr., 32.3 ft. E. of the center of Highland Ave, 17.7 ft. So. of the So. curb return, and 0.9 ft. No. of the No. side of a Conc. Storm drain. An L.A.Co. Engr. Br. disk, stamped "B.M. 11-15 C, 1968, 5869", set in Conc. flush in the top of the conc. curb.

OK 12-26-73 G.E. DREIER
OK April 1977 HH Spriggs

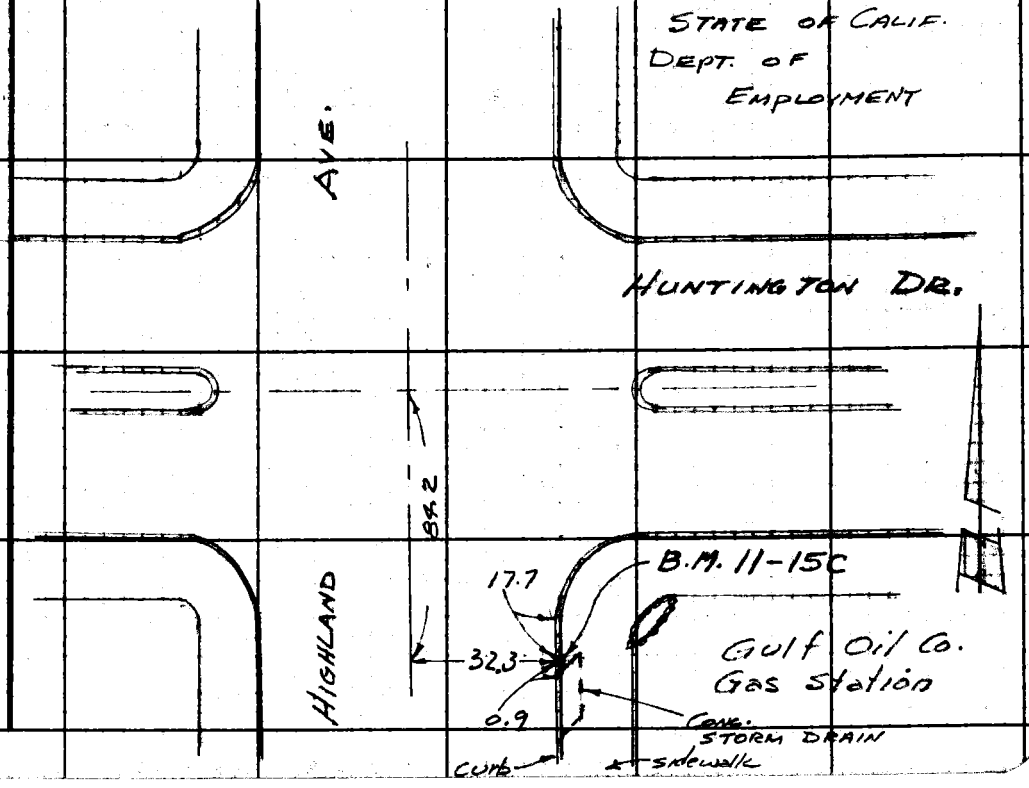

Note: Any Additions or Changes on This Sheet Must be Made or Circled in Red Ink With Date and Name of Person Making Change.

PLEASE RETURN TO
LOS ANGELES COUNTY ENGINEER
403 LOS ANGELES COUNTY ENGINEERING BLDG.

Do not extend this side of this line.

76F309S CE #310 6-62

Notes Ck'd by	Survey of LA Co. PRECISE LEVEL NET
Map No.	IN 030102 Tape Std. °F
Office Work	Surveyed by G. E. DREIER
Checked	Notes C. J. GALL Date 1-4-65
Date	Indexed

F. B. 3710 PG. 39

B.M. 11-16 (U.S.C. & G.S. F-96)

DESC. PER F.B. 1376-18 & F.B. 2880-17 1-4-66

" " " " OK 8/14/68 R C Bowers

" " " " OK 12-26-73 G.E. DREIER

Note: Any Additions or Changes on This Sheet Must be Made or Circled in Red Ink With Date and Name of Person Making Change.

PLEASE RETURN TO
LOS ANGELES COUNTY ENGINEER
403 LOS ANGELES COUNTY ENGINEERING BLDG.

Do not extend this side of this line.

76F3095 CE #310 6-62

Notes Ck'd by	Survey of L.A.Co. PRECISE LEVELNET
Map No.	JN 030102 Tape Std °F
Office Work	Surveyed by G.E. DREIER
Checked	Notes Date 1-10-66
Date	Indexed C. J. GALLI

F. B. 3710 PG. 41

B.M. 11-16A
DESC. PER F.B. 2880-17 OK 1-10-66

" " " " OK 8/14/68 RC Bowers
" " " " OK 12-26-73 G.E. DREIER

Note: Any Additions or Changes on This Sheet Must be Made or Circled in Red Ink With Date and Name of Person Making Change.

PLEASE RETURN TO
LOS ANGELES COUNTY ENGINEER
403 LOS ANGELES COUNTY ENGINEERING BLDG.

Do not extend this side of this line.

76F309S CE #310 6-62

Notes Ck'd by _____ Survey of L.A. Co. PRECISE LEVEL NET F. B. 3740 PG. 43

Office Work _____ Surveyed by G. E. DREIER

Checked _____ Notes G. Date 1-10-66

Date _____ Indexed C. J. GALLI

BM 11-188

DESC. PER F.B 2880-18 OK 1-10-66

" " " " " OK, 8/16/68 R.C. Bowers

" " " " " OK 12-26-73 G.E. DREIER

Note: Any Additions or Changes on This Sheet Must be Made or Circled in Red Ink With Date and Name of Person Making Change.

Do not extend this side of this line.

PLEASE RETURN TO
LOS ANGELES COUNTY ENGINEER
403 LOS ANGELES COUNTY ENGINEERING BLDG.

76F3095 CE #310 6-62

Notes Ck'd by	Survey of L.A.Co. PRECISE LEVEL NET F. B. 3710 PG. 45
Office Work	Surveyed by G.E.DREIER
Checked	Notes Date 1-10-66
Date	Indexed C. J. GALLI

B.M. 11-19A

FISH CANYON ROAD, ABOUT 280 FT. N. OF HUNTINGTON DR., 58.5 W. OF W. CURB, FOUND A BOAT SPK IN LEAD IN N.E. COR OF CONC. BASE OF FLAGPOLE IN FRONT OF ABONDONED FIRE STATION BLDG. PER F.B. 1376-254

B.M. destroyed. Bldg & Flag pole gone 8/14/68 EC Bowers

Note: Any Additions or Changes on this Sheet Must be Made or Circled in Red Ink With Date and Name of Person Making Change.

Do not extend this side of this line.

PLEASE RETURN TO
LOS ANGELES COUNTY ENGINEER
403 Los Angeles County Engineering Bldg.

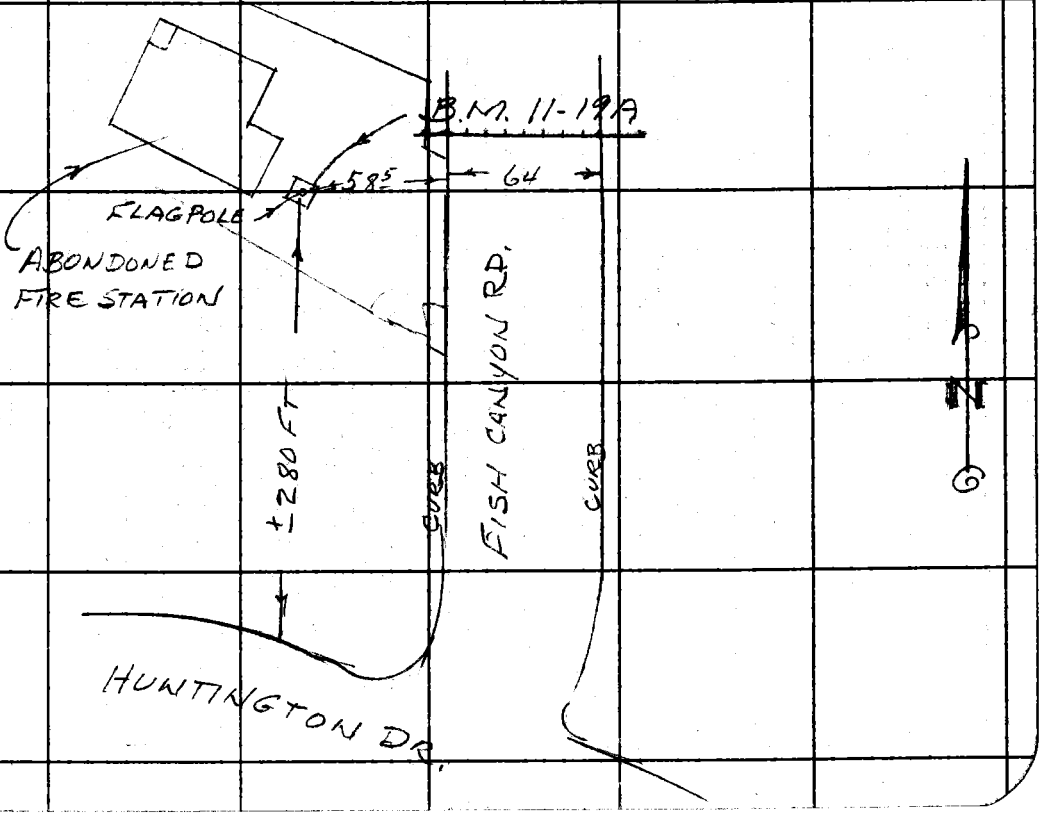

76F3095 CE #310 8-62

F. B. 3710 PG 46
Set

B.M. 11-19B

On Huntington Dr. and Crownhaven (to the South) and Fish Cyn. Rd. (to the North), in the S.E. Cor. 58.5 ft. So. of the center of Huntington Dr. and 32.1 ft. E. of the center of Crownhaven Dr., in the N.E. face of the conc. base of a signal control box. An L.A. Co. Engr. Br. disk, with a button 3/8" wide & 1/8" high, stamped "B.M. 11-19B, 1968, 5869", set vertically, 15'± above the side walk.

BK 12-26-73 C.E. DREIER

BM 11-19B destroyed by construction (1974), by H.H. Spriggs 4-13-77

See FB 4133-53 For new BM 11-18C, set 4-13-77 HHS

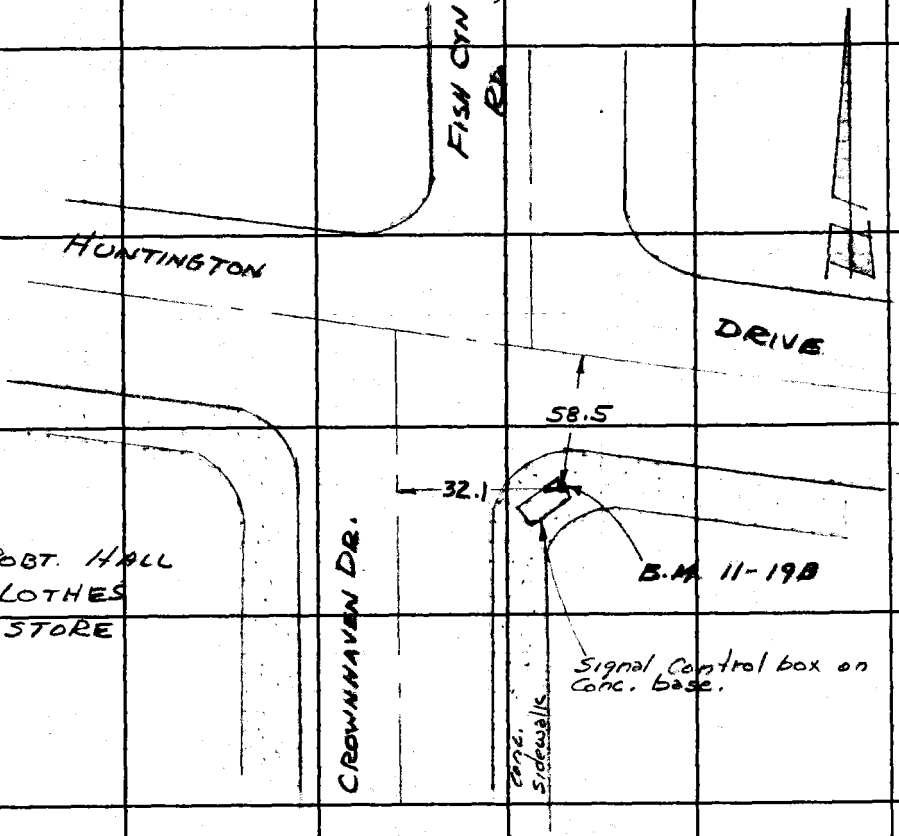

PLEASE RETURN TO
LOS ANGELES COUNTY ENGINEER
403 Los Angeles County Engineering Bldg.

Do not extend this side of this line.

Note: Any Additions or Changes on This Sheet Must be Made or Circled in Red Ink With Date and Name of Person Making Change.

Notes Ck'd by	Survey of L.A.Co.PRECISE LEVEL NET F. B. 3780 PG. 47
Office Work	Surveyed by G.E.DREIER
Checked	Notes Date 1-10-66
Date	Indexed C. J. GALLI

B.M. 11-19A (U.S.C.&G.S. F-1143)
DESC. PER F.B. 2880-19 OK 1-10-66
B.M. gone, the guard rail has been rebuilt
8/13/68 EC Bowers

B.M. 11-19C (F.C. B.M. 069-00010 1969) (FEB 7, 1974 G.E.D.)
HUNTINGTON DRIVE AND SAN GABRIEL RIVER, NORTH EAST CORNER, IN TOP OF CONCRETE WING WALL ABUTMENT 6.5 FEET NORTH OF NORTH CURB FOUND A L.A. CO. FLOOD CONTROL DISTRICT 2½ INCH BRASS DISC STAMPED "B.M. 069-00010 1969"

11-19C Fd. OK April 1975 HHS priggs

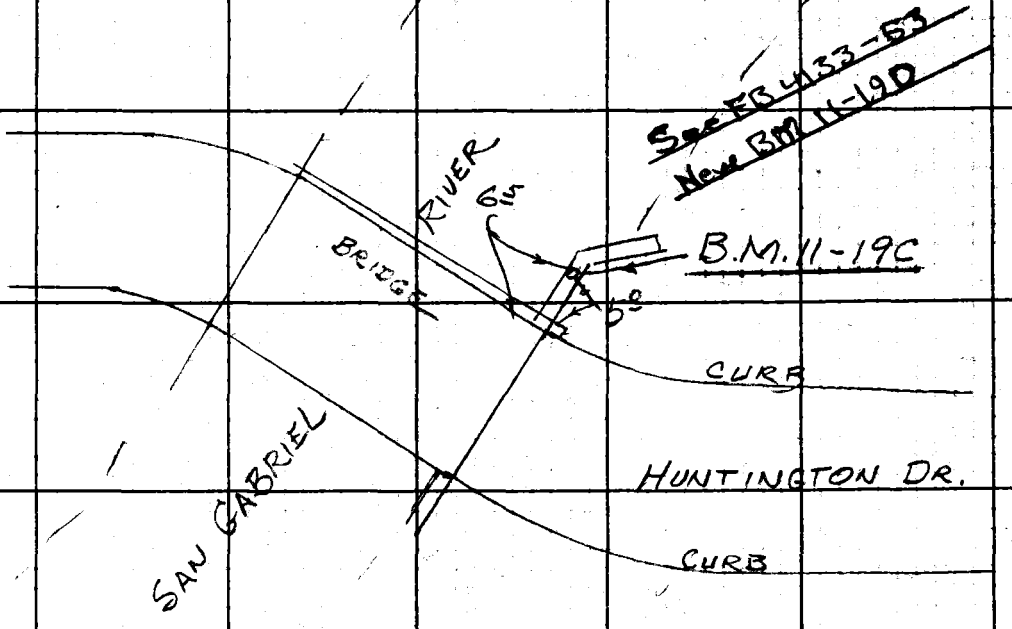

PLEASE RETURN TO
LOS ANGELES COUNTY ENGINEER
403 Los Angeles County Engineering Bldg.

Note: Any Additions or Changes on this Sheet Must be Made or Circled in Red Ink With Date and Name of Person Making Change.

Do not extend this side of this line.

76F3095 CE #310 6-62

Notes Ck'd by _____
Office Work _____
Checked _____
Date _____

Survey of L.A.Co. PRECISE LEVELING F. B. 3710 PG. 49
Surveyed by G.E. DREIER
Notes _____ Date 1-10-66
Indexed C. J. GALLI

BM W-208
DESC. PER F.B. 2880-20 OK 1-10-66
" " " " " OK 8/16/68 R.C. BOWERS
OK 12-26-73 G.E. DREIER

Note: Any Additions or Changes on This Sheet Must be Made or Circled in Red Ink With Date and Name of Person Making Change.

Do not extend this side of this line.

PLEASE RETURN TO
LOS ANGELES COUNTY ENGINEER
403 Los Angeles County Engineering Bldg.

76F309S CE #310 6-62

Notes Ck'd by	Survey of L.A.Co. PRECISE LEVEL NET F. B. 3710 PG. 51
Map No.	[illegible]
Office Work	Surveyed by G.E. DREIER
Checked	Notes G G. J. GALLI Date 1-10-66
Date	Indexed

B.M. VI-21A

DESCRIPTION PER F.B. 2880-21 OK 1-10-66

" " " " " OK 8/16/68 R.C. Bowers

" " " " " OK 12-26-73 G.E. DREIER

Note: Any Additions or Changes on This Sheet Must be Made or Circled in Red Ink With Date and Name of Person Making Change.

PLEASE RETURN TO
LOS ANGELES COUNTY ENGINEER
403 LOS ANGELES COUNTY ENGINEERING BLDG.

Do not extend this side of this line.

76F309S CE #310 6-62

Notes Ck'd by	Survey of LACo PRECISE LEVEL NET
Map No.	IN 0301.02 Tape Std °F
Office Work	Surveyed by G.E. DREIER
Checked	Notes Date 1-10-66
Date	Indexed G. J. GALLI

F. B. 3710 PG. 53

B.M. 11-21B (V-6)
DESC. PER F.B. 2880 OK 1-10-66
Pg 22

B.M. destroyed by Const. 8/16/68 RC Bowers

Set B.M. 11-21C

On Frontage Rd., paralleling Irwindale Ave., 350'± So. of the Santa Fe R.R. tracks., and 0.5 MI. So. of Foothill Blvd. 32.5 ft. W. of the Frontage Rd centerline. An L.A.Co. Engr. Br. Button disk, stamped "B.M. 11-21C, 1968, 5869", set in Conc. in the top of a Conc. platform on the E. side of a 12' x 12' Conc. Bldg., in the S.E. Cor., up ~~4~~ 2.5' above the road.

OK 12-26-73 G.E.D.

OK April 1977 HHS

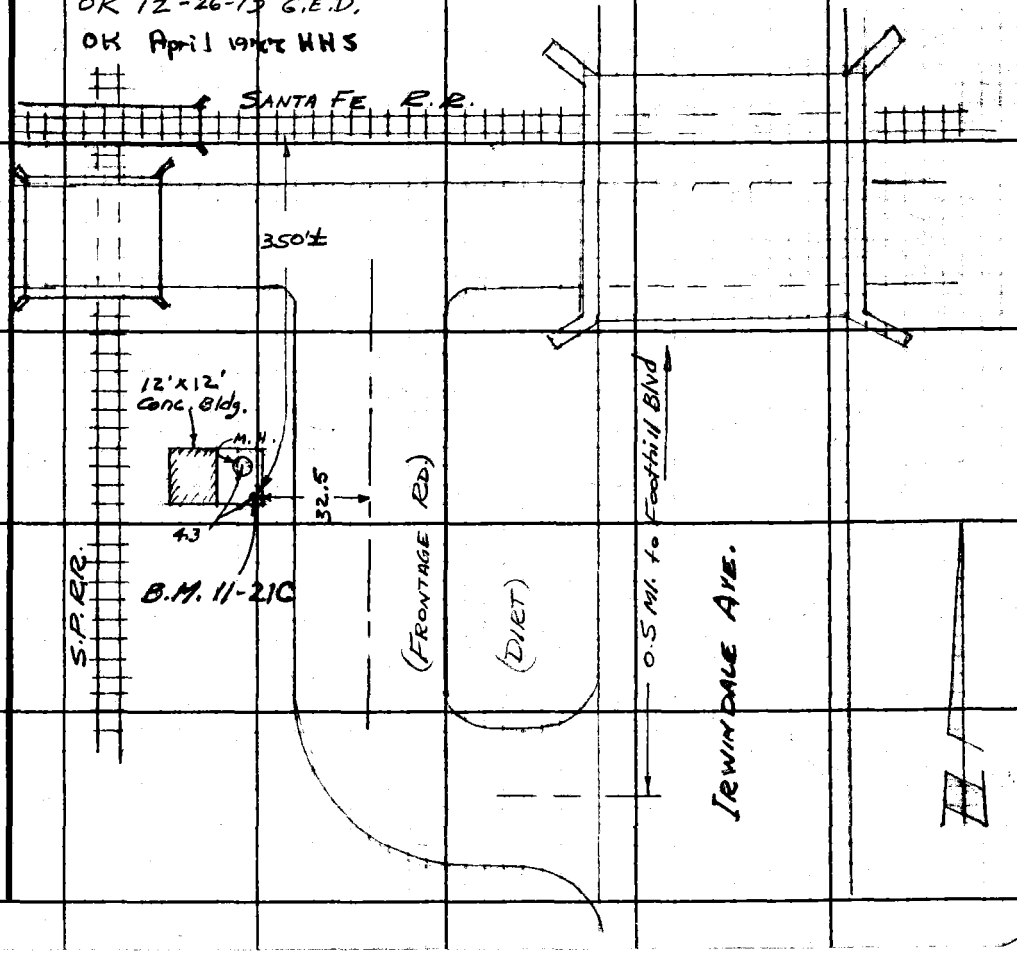

Note: Any Additions or Changes on This Sheet Must be Made or Circled in Red Ink With Date and Name of Person Making Change.

PLEASE RETURN TO
LOS ANGELES COUNTY ENGINEER
403 LOS ANGELES COUNTY ENGINEERING BLDG.

Do not extend this side of this line.

76F309S CE #310 6-62

Notes Ck'd by	Survey of L.A. Co. PRECISE LEVEL NET	F. B. 3710 PG. 55
Map No.	JN 430102 Tape Std. °F	
Office Work	Surveyed by G.E. DREIER	
Checked	Notes Date 1-10-66	
Date	Indexed G. J. GALLI	

B.M. 11-22
DESC. PER F.B. 1376-23 OK 1-10-66
" " " " " OK, 8/16/68, R C Bowers
NOT RECOVERED PROBABLY DESTROYED BY STREET RECONSTRUCTION

B.M. 11-22A (G.E.D 2-7-74)

IRWINDALE AVE. AND FIRST STREET, NORTH EAST CORNER, 45 FEET NORTH OF THE NORTH END OF THE CURB RETURN, 1 FOOT BACK OF THE CURB, IN TOP OF THE SOUTH END OF THE NORTHERLY OF TWO STORM DRAIN CATCH BASINS SET A 2 5/8 INCH BRASS DISC STAMPED WITH SMALL BUTTON.

11-22A OK April 1977 H H Spriggs

COUNTY ENGINEER B.M. 11-22A 1974 R.E. 7078

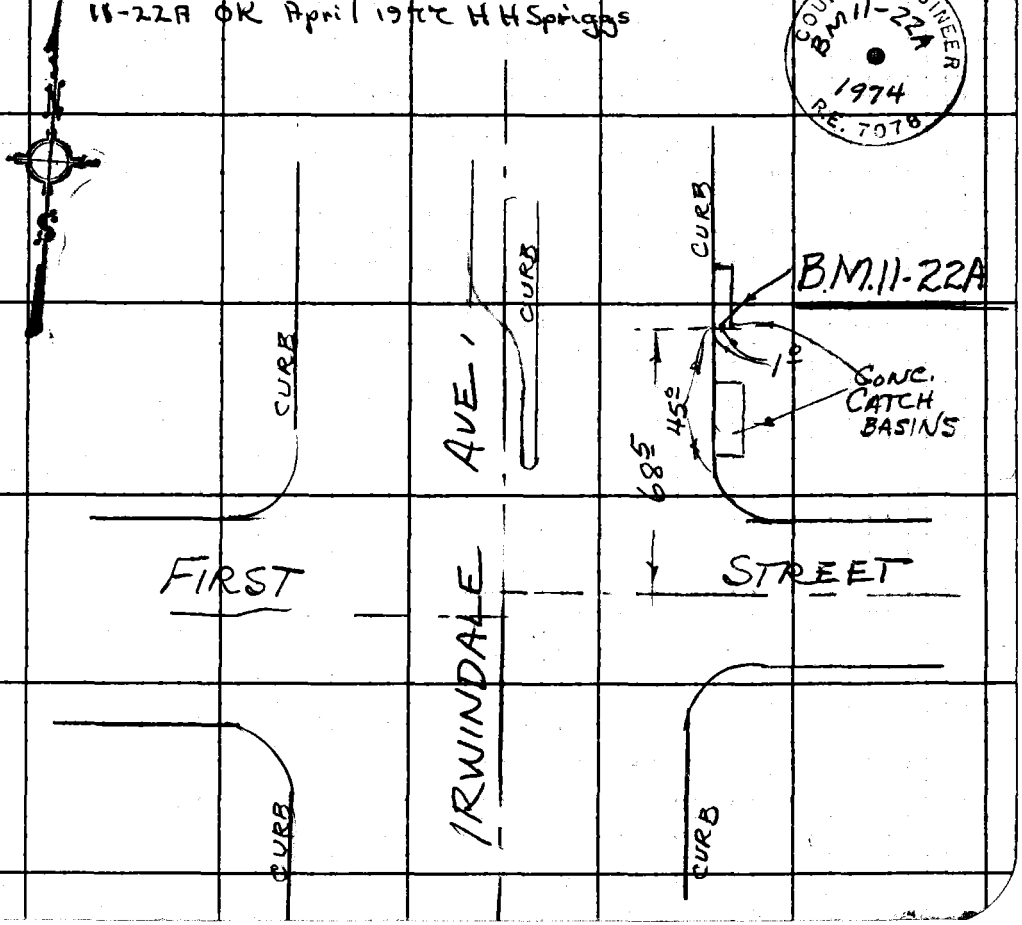

Note: Any Additions or Changes on This Sheet Must be Made or Circled in Red Ink With Date and Name of Person Making Change.

PLEASE RETURN TO
LOS ANGELES COUNTY ENGINEER
403 LOS ANGELES COUNTY ENGINEERING BLDG.
Do not extend this side of this line.

76F309S CE #310 6-62

Notes Ck'd by _____ Survey of LAC Precise Level Net F. B. 3710 PG. 57
Map No. _____ Tape _____ Std _____ °F.
Office Work _____ Surveyed by G.E. Dreier
Checked _____ Notes _____ Date 1-18-66
Date _____ Indexed C. J. GALLI

B.M. 11-23

DESC. PER F.B. 1372-24 OK 1-18-66
" " " " " OK 8/16/68 R.C. Bowers
" " " " " OK 10-1-71 G.E.D.
NOT RECOVERED, NEW CONCRETE PAVEMENT 1-30-74 G.E.D.

B.M. 11-23A (1-30-74 G.E.D.)

IRWINDALE AVE. AND GLADSTONE ST., NORTHEAST CORNER 6 FEET EAST OF THE EAST CURB, AND 12.7 FEET NORTH OF THE NORTH CURB OF GLADSTONE ST., 10 FEET NORTH OF NORTH RAIL OF R.R. SPUR LINE, IN TOP OF S.E. CORNER OF A CONCRETE DRAIN CATCH BASIN, SET A 2 5/8 INCH BRASS DISC STAMPED → WITH SMALL BUTTON

COUNTY ENGINEER BM 11-23A 1974 R.E. 7078

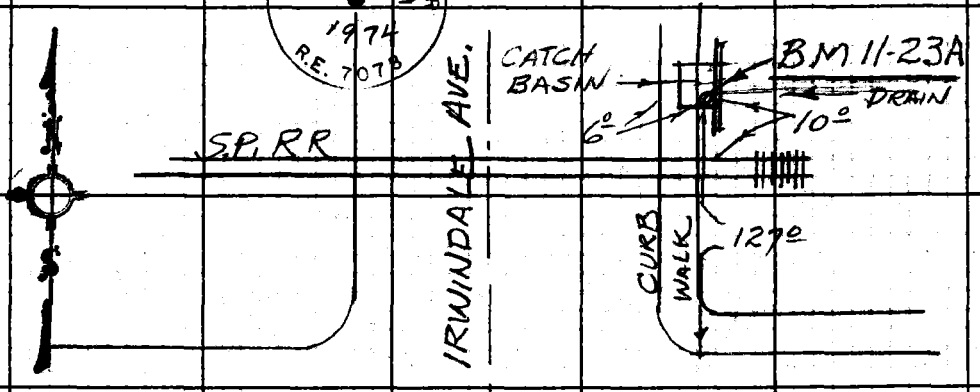

11-23A Fd OK April 1972 HH Spriggs

See FB 4133-ST for new BM 11-23B

Note: Any Additions or Changes on This Sheet Must Be Made or Circled in Red Ink With Date and Name of Person Making Change.

Do not extend this side of this line.

PLEASE RETURN TO LOS ANGELES COUNTY ENGINEER
403 Los Angeles County Engineering Bldg.

76F309S CE #310 6-62

Notes Ck'd by	Survey of L.A.Co. PRECISE LEVEL NET
Map No.	JN 030102 Tape Std °F
Office Work	Surveyed by G.E. DREIER
Checked	Notes Date 1-10-65
Date	Indexed C. J. GALLI

F. B. 3710 PG. 59

BM 11-24

DESC. PER F.B. 1376-25 OK 1-10-65

" " " " OK 8-23-68 + Donley

NOT RECOVERED (10-1-70 G.E.D.) STREET HAS BEEN RECONSTRUCTED, DID NOT DIG.

(10-1-71 G.E.D.)

B.M. 11-24A

GLADSTONE ST. & VINCENT AVE., CENTERLINE INTERSECTION, 60 FT. N.E. OF A LEAD AND TACK IN MIDDLE OF S.W. CURB RETURN, 52 FEET N.W. OF A LEAD AND TACK IN THE S.E. CURB RETURN, FOUND A 2½ INCH BRASS CAP MON. STAMPED

9 INCHES DEEP UNDER A CAST IRON COVER

OK 12-26-73 G.E.D.

11-24A Fd. OK April 1977 H.H. Spriggs

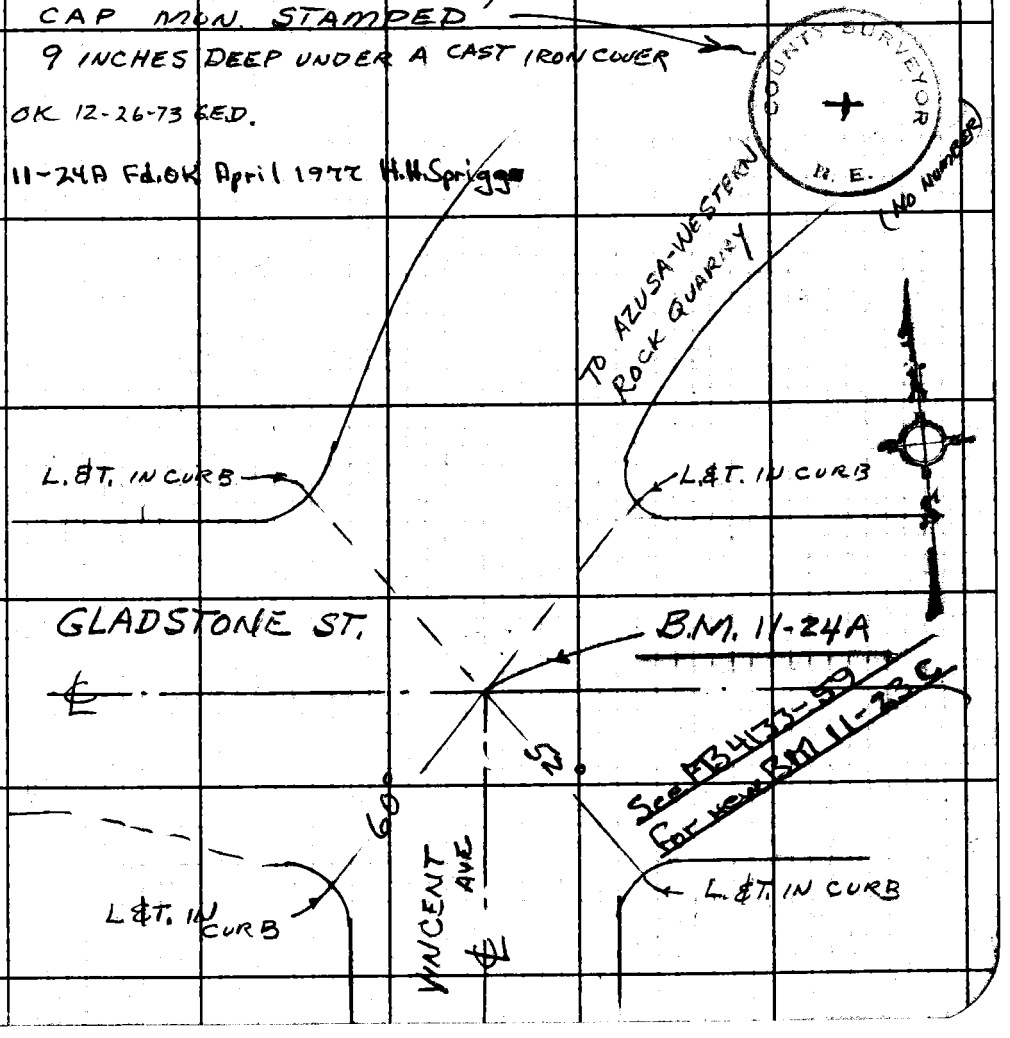

Note: Any Additions or Changes on This Sheet Must be Made or Circled in Red Ink With Date and Name of Person Making Change.

PLEASE RETURN TO
LOS ANGELES COUNTY ENGINEER
403 LOS ANGELES COUNTY ENGINEERING BLDG.

Do not extend this side of this line.

76F309S CE #310 6-62

F. B. 3710 PG 60

(10-1-71, G.E.DREIER)

BM. 11-24B (U.S.C.&G.S J 1143 1961)
GLADSTONE ST. AND JACKSON AVE, NORTH-WEST CORNER, 10 FT. WEST OF THE WEST CURB LINE, 28 FT. NORTH OF THE NORTH CURB LINE, 3.7 FT. WEST OF POWER POLE NO. 3331M, FOUND A U.S.C.&G.S. 3 3/4 INCH BRASS DISC STAMPED "J-1143 1961" IN TOP OF A 12 INCH ROUND CONC. POST ABOUT 0.8 FT. ABOVE CURB GRADE.

OK 12-26-73 G.E.DREIER

OK April 1977 HH Spriggs

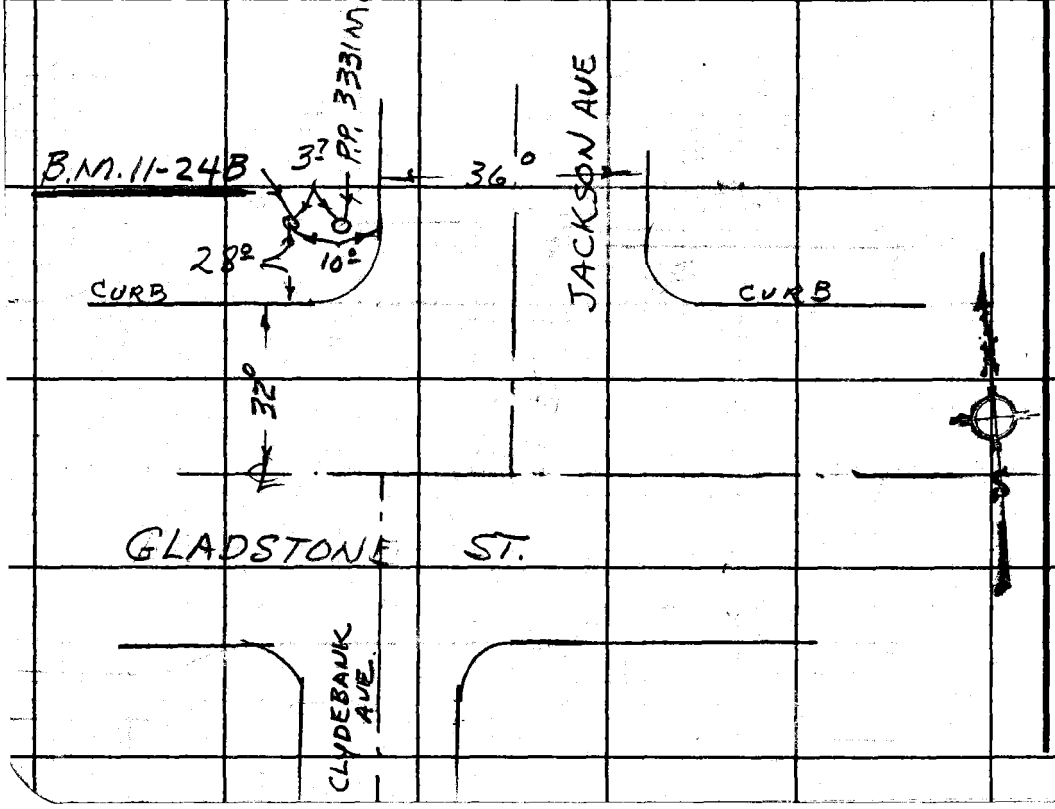

PLEASE RETURN TO
LOS ANGELES COUNTY ENGINEER
403 Los Angeles County Engineering Bldg.

Do not extend this side of this line.

Note: Any Additions or Changes on This Sheet Must be Made or Circled in Red Ink With Date and Name of Person Making Change.

Notes Ck'd by _____ Survey of L.A.Co.PRECISE LEVEL NET F. B. 3710 PG. 61

Office Work _____ Surveyed by G.E. DREIER

Checked _____ Notes _____ Date 1-10-66

Date _____ Indexed C. J. GALLI

BM 11-250

DESC. PER F.B. 2880-23 OK 1-10-66

" " " " " OK 8/16/68 RC Bowers

" " " " " OK 10-1-71 G.E.D.

OK 12-26-73 G.E.D.

( )

Note: Any Additions or Changes on This Sheet Must be Made or Circled in Red Ink With Date and Name of Person Making Change.

Do not extend this side of this line.

PLEASE RETURN TO
LOS ANGELES COUNTY ENGINEER
403 LOS ANGELES COUNTY ENGINEERING BLDG.

76F3095 CE #310 6-62

F. B. 3710 PG 62

(10-1-71 G.E.DREIER)

B.M. 11-25B (F.C. B.M. 084-01145 1964)
GLADSTONE ST., AT FLOOD CONTROL CHANNEL WEST OF AZUSA AVE., E. OF GRANDIN ST., AT NORTH-WEST CORNER OF BRIDGE, 35 FT. N. OF CENTER-LINE, 4.5 FEET WEST OF WEST END OF BRIDGE GAURD RAIL, IN TOP OF ABUTMENT, FOUND A 3½ INCH FLOOD CONTROL DIST. BRASS DISC STAMPED "B.M. 084-01145 1964"

OK 12-26-73 G.E.D.

OK April 1977 H.H.Spriggs

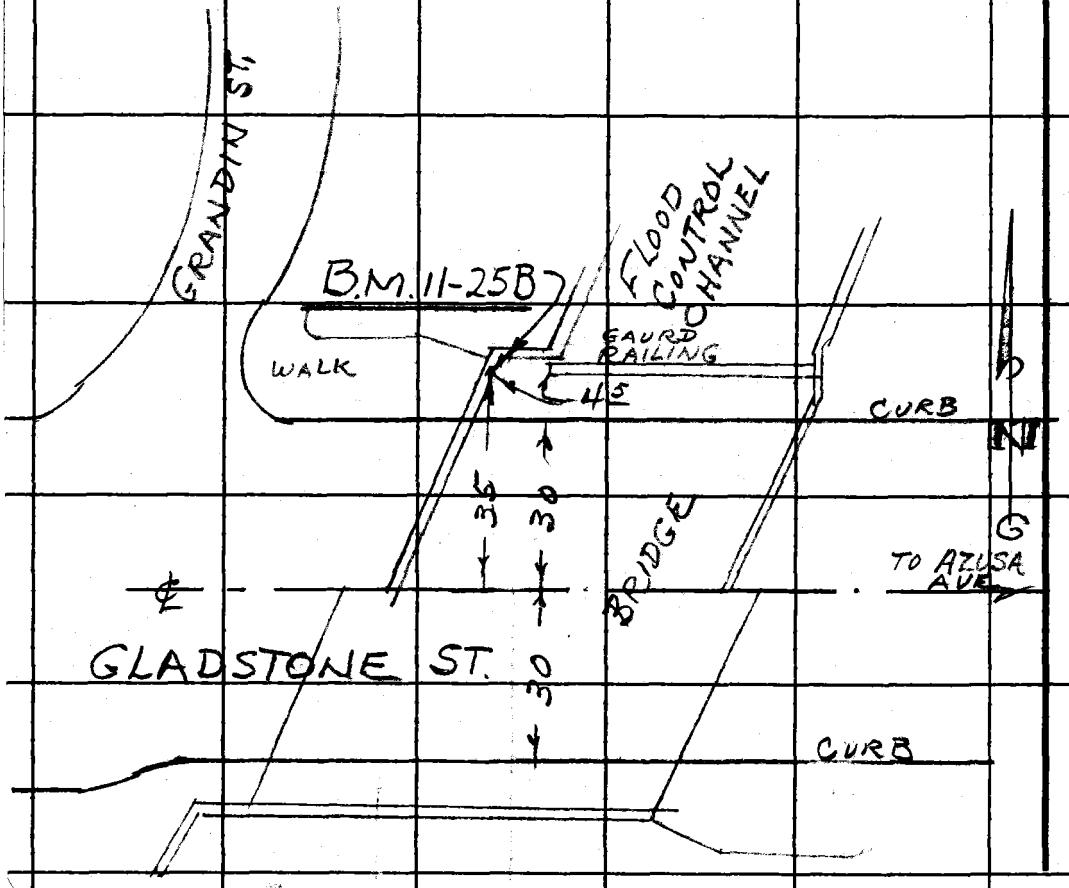

PLEASE RETURN TO
LOS ANGELES COUNTY ENGINEER
403 Los Angeles County Engineering Bldg.

Do not extend this side of this line.

Note: Any Additions or Changes on This Sheet Must be Made or Circled in Red Ink With Date and Name of Person Making Change.

Notes Ck'd by	Survey of L.A. Co. PRECISE LEVEL NET	F. B. 3710 PG. 63
Map No.	IN 030102 Tape Std. °F	
Office Work	Surveyed by G.E. DREIER	
Checked	Notes Date 1-10-66	
Date	Indexed C. J. GALLI	

B.M. 11-26A

DESC PER F.B. 1376-27 OK 1-10-66

" " " " " OK 8/16/68 R.C. Bowers

" " " " " OK 10-1-71 G.E. DREIER

" " " " " OK 12-26-73 G.E.D.

Note: Any Additions or Changes on This Sheet Must be Made or Circled in Red Ink With Date and Name of Person Making Change.

PLEASE RETURN TO
LOS ANGELES COUNTY ENGINEER
403 LOS ANGELES COUNTY ENGINEERING BLDG.

Do not extend this side of this line.

76F3095 CE #310 6-62

Notes Ck'd by	Survey of L.A. Co PRECISE LEVEL NET	F. B. 3710 PG. 65
Mark No.	[illegible] Type Std.	
Office Work	Surveyed by G.E. DREIER	
Checked	Notes Date 1-10-66	
Date	Indexed C. J. GALLI [illegible] 26 '66	

B.M. 11-27A
DESC. PER F.B. 2880-24 OK 1-10-66
" " " " " OK 8/16/68 RCBowers
" " " " " OK 12-26-74 G.E. DREIER

Note: Any Additions or Changes on This Sheet Must be Made or Circled in Red Ink With Date and Name of Person Making Change.

PLEASE RETURN TO
LOS ANGELES COUNTY ENGINEER
403 LOS ANGELES COUNTY ENGINEERING BLDG.

Do not extend this side of this line.

76F309S CE #310 6-62

Notes Ck'd by _____

Office Work _____

Checked _____

Date _____

Survey of A.A.Co. PRECISE LEVELING F. B. 3710 PG. 67

Surveyed by G.E. DREIER

Notes _____ Date 1-10-66

Indexed R. J. GALLI

B.M. 11-28A

DESCRIPTION PER F.B. 3376-29 OK 1-10-66

" " " " " O.K., 8/16/68 R.C. Bowers

" " " " " O K, 12-26-73 G.E. DREIER

Note: Any Additions or Changes on This Sheet Must be Made or Circled in Red Ink With Date and Name of Person Making Change.

Do not extend this side of this line.

PLEASE RETURN TO
LOS ANGELES COUNTY ENGINEER
403 LOS ANGELES COUNTY ENGINEERING BLDG.

76F3095 CE #310 6-62

Notes Ck'd by _____ Survey of L.A.Co. PRECISE LEVEL NET F. B. 3710 PG. 69

Office Work _____ Surveyed by G.E. DREIER

Checked _____ Notes _____ Date 1-11-66

Date _____ Indexed _____ J. GALLS

B.M. 11-29A. (GLENDORA B-11.)

GLADSTONE ST. & CITRUS AVE., 12.14 FT. N. OF ℄ INTERSECTION ON ℄ OF CITRUS AVE., FOUND A STD 4" TRAVERSE MON. STAMPED "GLENDORA B-11 1956 L.A.CO. ENGR. R.E.5869" DOWN 11 INCHES. SET CAST IRON COVER & WELL (ON ℄ PROD FROM WEST)

REF. F.B. 1376-30

B.M. OK 8/12/68 K.C.B.
OK 12-26-73 G.E.D.

B.M. 11-29B

GLADSTONE ST. & CITRUS AVE., ℄ INTERSECTION, FOUND R.D. DEPT. MON. STAMPED "L.A.CO. R.D. DEPT. 1963"

8 INCHES DEEP

REF. F.B. 1376-30

B.M. OK 8/12/68 K.C.B.
OK 12-26-73 G.E.D.

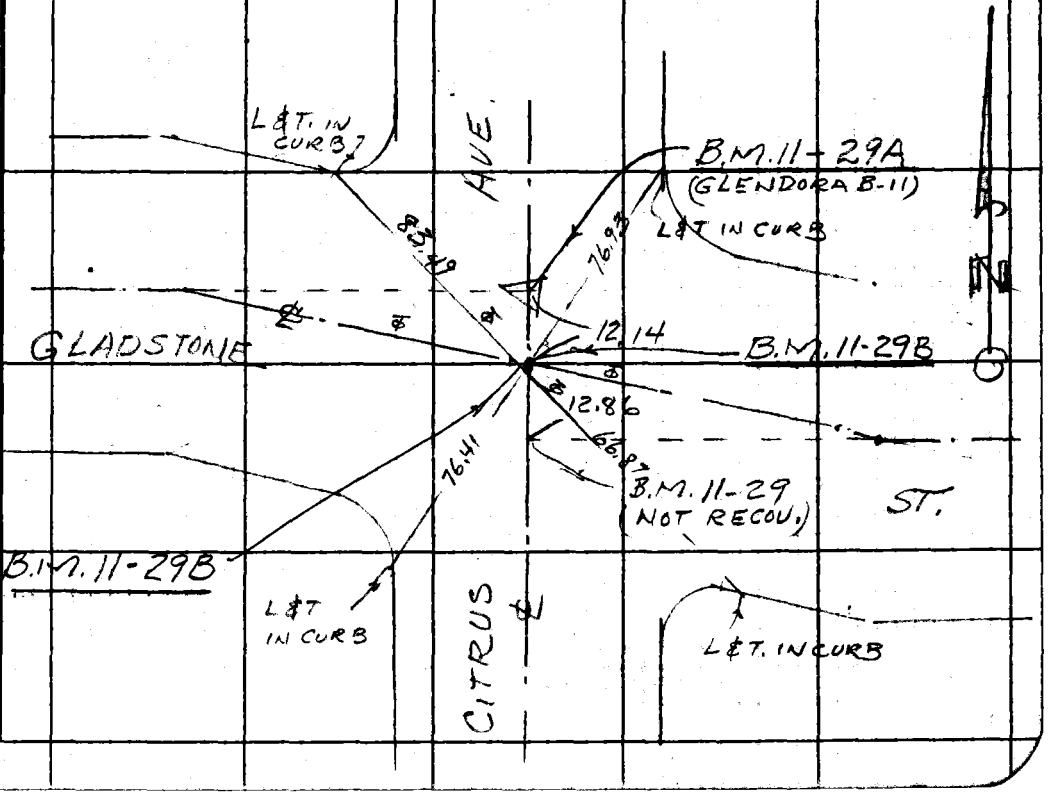

Note: Any Additions or Changes on this Sheet Must be Made or Circled in Red Ink With Date and Name of Person Making Change.

Do not extend this side of this line.

PLEASE RETURN TO
LOS ANGELES COUNTY ENGINEER
403 LOS ANGELES COUNTY ENGINEERING BLDG.

78E3085 C.E. #310 6-62

Notes Ck'd by	Survey of LA Co PRECISE LEVEL NET F. B. 3710 PG. 71
Map No.	030102 Tape Std. °F
Office Work	Surveyed by G.E. DREIER
Checked	Notes C. J. GALLI Date 1-10-66
Date	Indexed

B.M. H-30 (U.S.C.&G.S. "CITRUS RESET")

DESC. PER F.B. 1376-30 O.K. 1-10-66

" " " " " OK 8/19/68 R.C. Bowers

" " " " " OK 12-26-73 G.E. DREIER

Note: Any Additions or Changes on This Sheet Must be Made or Circled in Red Ink With Date and Name of Person Making Change.

PLEASE RETURN TO
LOS ANGELES COUNTY ENGINEER
403 LOS ANGELES COUNTY ENGINEERING BLDG.

Do not extend this side of this line.

76F309S CE #310 6-62

Notes Ck'd by	Survey of LA. Co. PRECISE LEVEL NET
Map No.	IN 430102 Tape Std. °F
Office Work	Surveyed by G.E. DREIER
Checked	Notes C. J. [illegible] Date 1-10-66
Date	Indexed

F. B. 3710 PG. 73

B.M. 11-30A (F.C.B.M. 81-40)

DESC. PER F.B. 2880-25 OK 1-10-66

" " " " " OK 8/19/68 R.C. Bowers
OK 12-26-73 G.E. DREIER

Note: Any Additions or Changes on This Sheet Must be Made or Circled in Red Ink With Date and Name of Person Making Change.

PLEASE RETURN TO
LOS ANGELES COUNTY ENGINEER
403 LOS ANGELES COUNTY ENGINEERING BLDG.

Do not extend this side of this line.

76F3095 CE #310 6-62

Notes Ck'd by	Survey of L.A.Co.PRECISE	F. B. 3710 PG. 75
Mart No.	[illegible] Type Std. °F	
Office Work	Surveyed by G.E.DREIER	
Checked	Notes Date 1-10-66	
Date	Indexed C. J. GALLI	

B.M. 11-31A (GLENDORA C-11)

DESC. PER F.B. 1376-31 & 948-28 OK 1-10-66

" " " " " " OK, 8/19/68 R.C. Bowers

" " " " " " OK 1-29-74 G.E.DREIER

Note: Any Additions or Changes on This Sheet Must be Made or Circled in Red Ink With Date and Name of Person Making Change.

PLEASE RETURN TO
LOS ANGELES COUNTY ENGINEER
403 LOS ANGELES COUNTY ENGINEERING BLDG.

Do not extend this side of this line.

76F309S CE #310 6-62

Notes Ck'd by	Survey of A.A.Co. PRECISE LEVEL NET	F. B. 3710 PG. 77
Map No.	JN 030102 Type Std. °F	
Office Work	Surveyed by G.E. DREIER	
Checked	Notes C. J. GALLI Date 1-10-66	
Date	Indexed	

BM 11-32A (GLENDORA C-11A)

DESC. PER F.B. 1376-31 & 948-67 OK 1-10-66

" " " " " O.K. 8/19/68 RC Bowers

" " " " " OK 12-26-73 G.E. DREIER

Note: Any Additions or Changes on This Sheet Must be Made or Circled in Red Ink With Date and Name of Person Making Change.

PLEASE RETURN TO
LOS ANGELES COUNTY ENGINEER
403 LOS ANGELES COUNTY ENGINEERING BLDG.

Do not extend this side of this line.

76F309S CE #310 6-62

Notes Ck'd by	Survey of L.A. CO. PRECISE LEVELING
Map No.	JN 030422 Tape Std °F
Office Work	Surveyed by D.L. WILLIS
Checked	Notes J.C. GOODWIN Date 12-65
Date	Indexed C. J. GALLI

F. B 3710 PG. 79

B.M. 11-34A

THIS BENCH MARK IS IN THE INTER-SECTION OF GLADSTONE ST. AND GRAND AVE, IN THE SO. END OF THE MEDIAN STRIP THAT IS NO. OF GLADSTONE.

DESC.

SET A STANDARD L.A. CO ENGR BRASS BUTTON CAP MON. FLUSH WITH THE CURBING. STAMPED "11-34A, 1965, R.E. 5869".

(STREET BEING CHANGED, NOT COMPLETED THIS DATE)

B.M. O.K. 8/19/68 LC Bowers
O.K. 12-26-73 C.R. DREIER

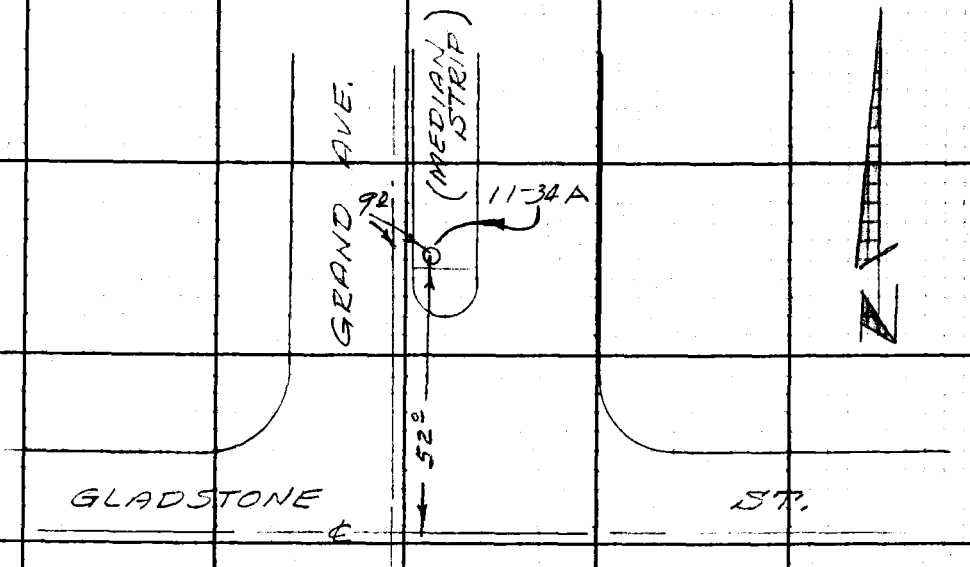

Note: Any Additions or Changes on This Sheet Must be Made or Circled in Red Ink With Date and Name of Person Making Change:

Do not extend this side of this line.

PLEASE RETURN TO
LOS ANGELES COUNTY ENGINEER
403 LOS ANGELES COUNTY ENGINEERING BLDG.

76F305 CE #310 8-62

Notes Ck'd by _____ Survey of L.A.Co. PRECISE LEVELS F. B. 3740 PG. 81
Map No. _____ JN 0301.02 Tape _____ Std. _____ °F
Office Work _____ Surveyed by G.E. DREIER
Checked _____ Notes G.E.D. Date 1-6-66
Date _____ Indexed W. J. WELL

B.M. 11-34 B. (GLENDORA D-11 RESET 1966)
GLADSTONE ST. & GRAND AVE, ℄ INTERSECTION, A STD. L.A Co. SURVEY CONTROL SYSTEM 4" DISC STAMPED "GLENDORA D-11 RESET 1966 L.A.CO. ENGR. R.E. 5869" IN CONC. 9 INCHES DEEP UNDER CAST IRON COVER.

B.M. OK, 8/19/68 R.C. Bowers
" OK, 12-26-73 G.E.D.

FB 944-205

Note: Any Additions or Changes on This Sheet Must be Made or Circled in Red Ink With Date and Name of Person Making Change.

PLEASE RETURN TO
LOS ANGELES COUNTY ENGINEER
403 Los Angeles County Engineering Bldg.

Do not extend this side of this line.

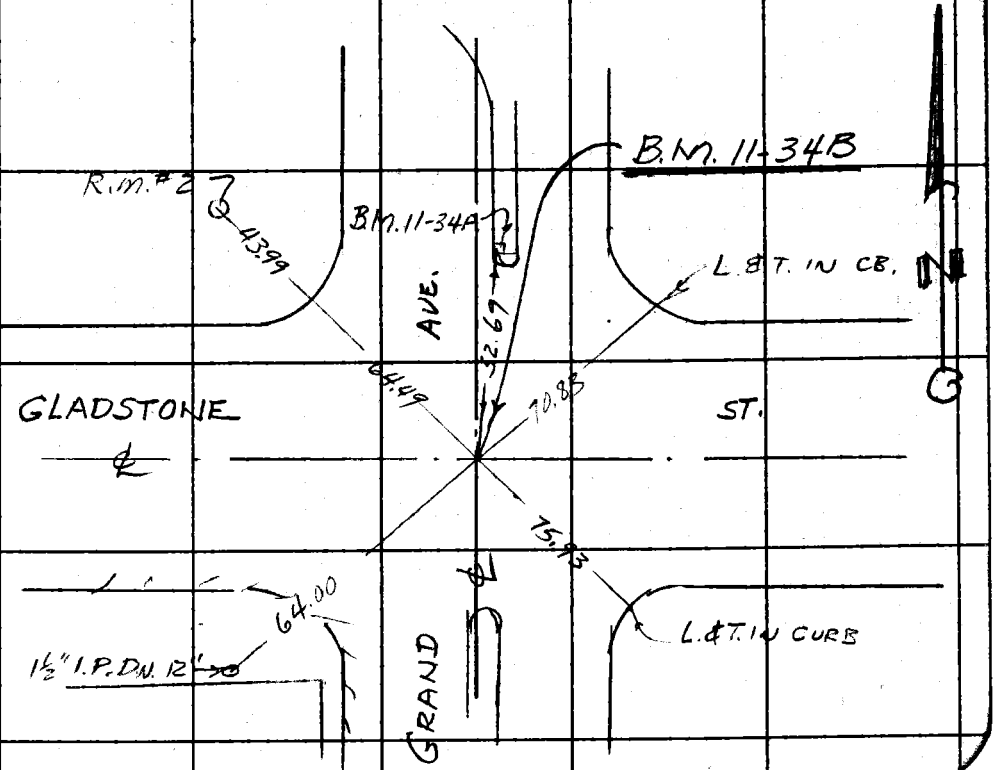

78F309S C.E. #310 6-62

Notes Ck'd by	Survey of L.A.Co. PRECISE LEVEL NET	F. B. 3710 PG. 83
Map No.	IN 030102 Tape Std. °F	
Office Work	Surveyed by G.E. DREIER	
Checked	Notes Date 1-10-65	
Date	Indexed C. J. GALLI	

B.M. 11-35A (GLENDORA E-11)

DESC. PER F.B. 1376-34 & 948-31 O.K. 1-10-66

" " " " " O.K., 8/19/68 R.C. Bowers

NOT RECOVERED, NEW PAVEMENT 1-29-74 G.E.D.

B.M. 11-35B (1-29-74 G.E.D.)

GLADSTONE ST. AND GLENDORA AVE., NORTHEAST CORNER, 5 FEET EAST OF EAST END OF THE CURB RETURN, 1 FOOT NORTH OF THE FACE OF THE CURB IN THE TOP OF THE SOUTH WEST CORNER OF A STORM DRAIN CATCH BASIN, SET A 2 INCH BRASS DISC STAMPED WITH A SMALL BUTTON

COUNTY ENGINEER BM 11-35B 1974 R.E. 7078

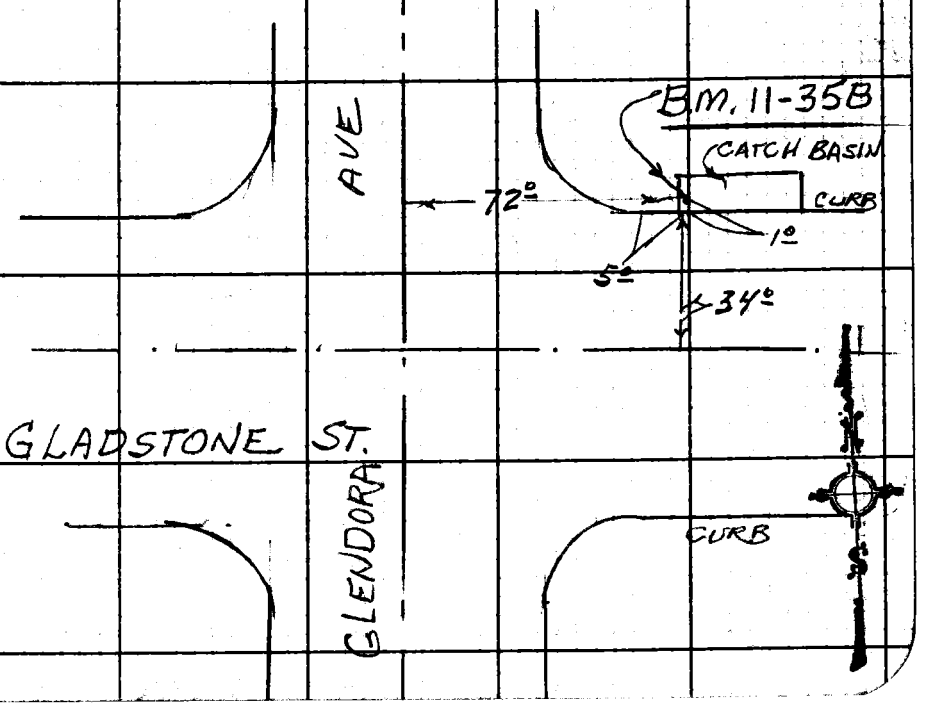

Note: Any Additions or Changes on This Sheet Must be Made or Circled in Red Ink With Date and Name of Person Making Change.

Do not extend this side of this line.

PLEASE RETURN TO
LOS ANGELES COUNTY ENGINEER
403 LOS ANGELES COUNTY ENGINEERING BLDG.

76F309S CE #310 6-62

Notes Ck'd by _____ Survey of LA Co PRECISE LEVEL NET F. B. 3710 PG. 85

Map No. _____ JN 630407 Tape _____ Std _____ °F

Office Work _____ Surveyed by G.E. DREIER

Checked _____ Notes _____ Date 1-10-66

Date _____ Indexed _____ C. L. CALLS

B.M. 11-36B (GLENDORA F-11A RM. No. 1)

DESC. PER F.B. 2880-26 O K 1-10-66

" " " " " O.K. 8/19/68 R.C. Bowers

" " " " " O K 12.26.73 G.E.D.

Note: Any Additions or Changes on This Sheet Must be Made or Circled in Red Ink With Date and Name of Person Making Change.

Do not extend this side of this line.

PLEASE RETURN TO
LOS ANGELES COUNTY ENGINEER
403 Los Angeles County Engineering Bldg.

76F3095 CE #310 6-62

Notes Ck'd by	Survey of L.A. Co. PRECISE LEVEL NET F. B. 3710 PG. 87
Map No.	JN 0301.02 Tape Std °F
Office Work	Surveyed by G.E. DREIER
Checked	Notes G.E.D. Date 1-11-66
Date	Indexed C. J. DALLS

B.M. 11-36C (GLENDORA F-11A RESET 1966)

GLADSTONE ST. & BONNIE COVE AVE., ℄ INTERSECTION, A STD 3½ IN. BRASS TRAVERSE DISC STAMPED "GLENDORA F-11A RESET 1966 L.A.CO. ENGR. R.E. 5869" IN CONC. 9" DEEP UNDER A CAST IRON COVER.

FB 944 207, 208

B.M. OK, 8/19/68 RC Bowers
" OK 1-29-74 G.E. DREIER

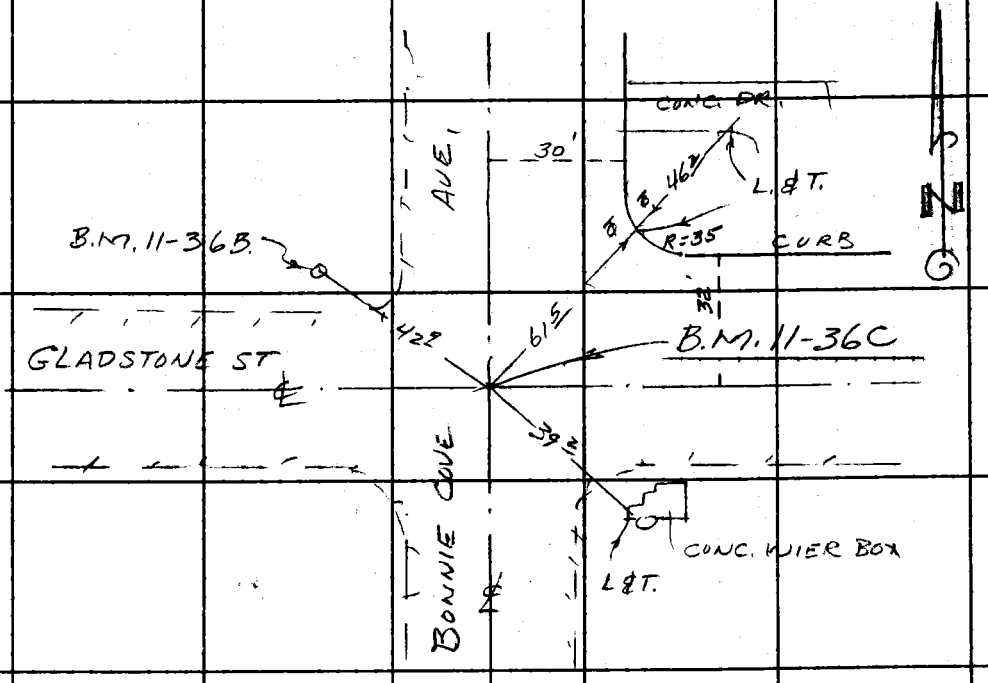

Note: Any Additions or Changes on This Sheet Must be Made or Circled in Red Ink With Date and Name of Person Making Change.

PLEASE RETURN TO
LOS ANGELES COUNTY ENGINEER
403 LOS ANGELES COUNTY ENGINEERING BLDG.
Do not extend this side of this line.

76F3095 CE #310 6-62

Notes Ck'd by	Survey of L.A.Co. PRECISE LEVEL NET F. B. 3710 PG. 89
Map No.	IN 030102 Tape Std °F
Office Work	Surveyed by G.E. DREIER
Checked	Notes Date 2-28-66
Date	Indexed C. J. GALLI

B.M. 11-37A (GLENDORA F-11 U.S.C.&G.S. GLADSTONE RESET)

DESCRIPTION PER F.B. 2880-27 OK 2-28-66

" " " " " OK 8/19/68 RC Bowers

" " " " " OK 12-26-73 G.E. DREIER

Note: Any Additions or Changes on This Sheet Must be Made or Circled in Red Ink With Date and Name of Person Making Change.

PLEASE RETURN TO
LOS ANGELES COUNTY ENGINEER
403 LOS ANGELES COUNTY ENGINEERING BLDG.

Do not extend this side of this line.

76F309S CE #310 6-62

Notes Ck'd by _____ Survey of AG. PRECISE LEVELING F. B. 3710 Pg. 91

Map No. _____ JN 030102 Tape _____ Std. _____ °F.

Office Work _____ Surveyed by G.E. DREIER

Checked _____ Notes _____ Date 3-2-66

Date _____ Indexed C. J. GALLI

B.M. 11-378 (U.S.C.&G.S. V-924)

DESC. PER F.B. 2880-27 OK 3-2-66

" " " " " OK 8/19/68 R.C. Bowers

" " " " " OK 12-26-73 G.E.D

Note: Any Additions or Changes on This Sheet Must be Made or Circled in Red Ink With Date and Name of Person Making Change.

Do not extend this side of this line.

PLEASE RETURN TO
LOS ANGELES COUNTY ENGINEER
403 Los Angeles County Engineering Bldg.

76F309S CE #310 6-62

Notes Ck'd by	Survey of L.A.Co. PRECISE LEVEL NET	F. B. 3710 PG. 93
Map No.	IN 030102 Tape Std. °F	
Office Work	Surveyed by G.E. DREIER	
Checked	Notes Date 3-2-66	
Date	Indexed C. J. GALLI	

B.M. 11-38

DESC. PER F.B. 1376-36 O.K. 3-2-66

B.M. Not Fd. dug down 24" 8/23/68 RC Bowers

SET B.M. 11-38A

On Gladstone St. and the San Dimas Wash, 50'± E. of a paved road lead northeast, and 450'± W. of Sunflower Ave. 37.5 ft. So. of the center of road in the S.E. Cor. of the bridge at the E. end of the steel guard rail. An L.A.Co. Engr. Br. button disk, stamped "B.M. 11-38A, 1968, 5869". 9/4/68 RC Bowers

OK 12-26-73 G.E. DREIER

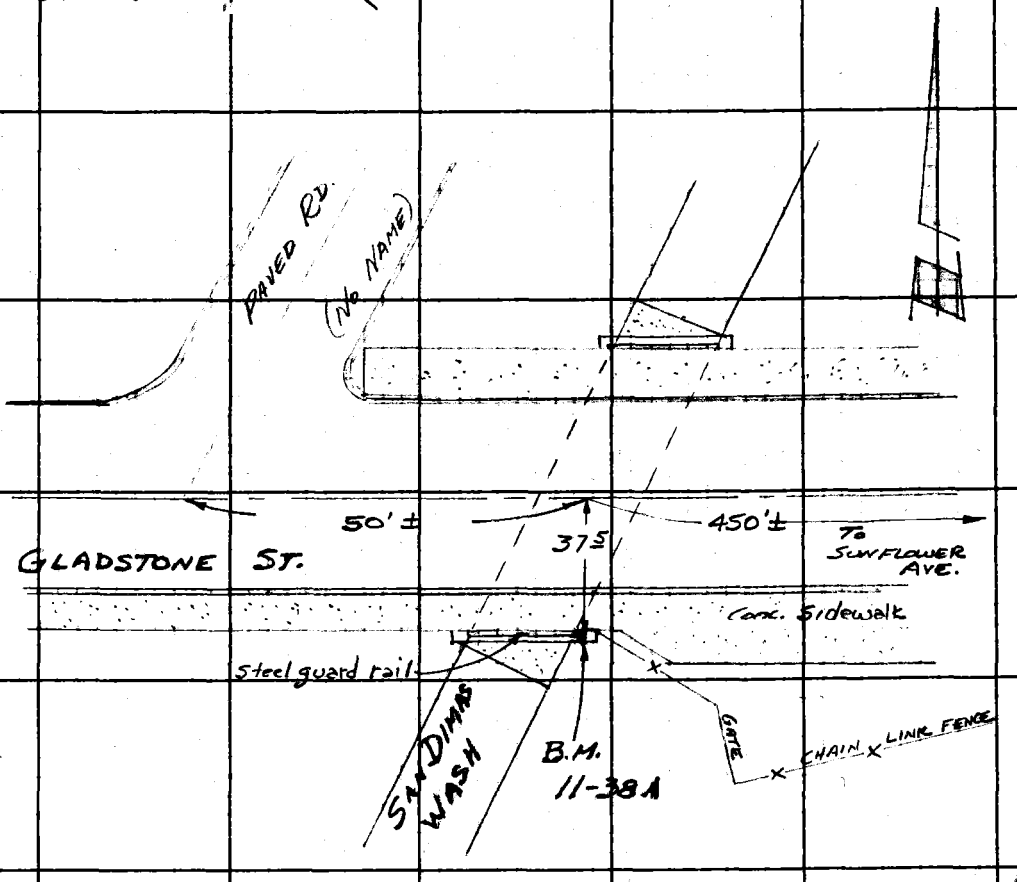

Button

Note: Any Additions or Changes on This Sheet Must be Made or Circled in Red Ink With Date and Name of Person Making Change.

PLEASE RETURN TO
LOS ANGELES COUNTY ENGINEER
403 LOS ANGELES COUNTY ENGINEERING BLDG.
Do not extend this side of this line.

76F309S CE #310 6-62

Notes Ck'd by	Survey of L.A. Co. PRECISE LEVEL NET F. B. 3710 PG. 95
Map No.	IN 030102 Type Std. °F
Office Work	Surveyed by G.E. DREIER
Checked	Notes Date 3-2-66
Date	Indexed C. J. GALLI APR 26 '66

B.M. 11-39A (GLENDORA H-11 RESET 1967)

DESC. PER F.B. 1376-37 OK 3-2-66

" " " " " O.K. 8/19/68 RC Bowers

" " " " " OK 12-26-73 G.E. DREIER

Note: Any Additions or Changes on This Sheet Must be Made or Circled in Red Ink With Date and Name of Person Making Change.

PLEASE RETURN TO
LOS ANGELES COUNTY ENGINEER
403 LOS ANGELES COUNTY ENGINEERING BLDG.

Do not extend this side of this line.

76F309S CE #310 6-62

Notes Ck'd by	Survey of A.A.G. PRECISE LEVEL NET
Map No.	JN 03048Z Tape Std °F
Office Work	Surveyed by G. E. DREIER
Checked	Notes Date 3-2-66
Date	Indexed C. J. GALLI

F. B. 3710 PG. 97

B.M. 11-40A.

DESC. PER F.B. 1376-38 O.K. 3-2-66

" " " " " O.K. 8/19/68 RCB Bowers

" " " " " OK 12-26-73 G.E.D.

Note: Any Additions or Changes on This Sheet Must be Made or Circled in Red Ink With Date and Name of Person Making Change.

Do not extend this side of this line.

PLEASE RETURN TO
LOS ANGELES COUNTY ENGINEER
403 LOS ANGELES COUNTY ENGINEERING BLDG.

76F3095 CE #310 6-62

Notes Ck'd by _____ Survey of A.A. COUNTY PRECISE LEVEL NET F. B. 3710 PG. 99

Office Work _____ Surveyed by G.E. DREIER

Checked _____ Notes _____ Date 3-2-66

Date _____ Indexed G. J. GALLI

B.M. N-44 (U.S.C.&G.S. G-86)

DESC. PER F.B. 1376-39 OK 3-2-66

" " " " " O.K. 8/19/68 RC Bowers

" " " " " OK 12-26-73 G.E.D.

Note: Any Additions or Changes on This Sheet Must be Made or Circled in Red Ink With Date and Name of Person Making Change.

Do not extend this side of this line.

PLEASE RETURN TO
LOS ANGELES COUNTY ENGINEER
403 LOS ANGELES COUNTY ENGINEERING BLDG.

76F3095 C.E. #310 6-62

Notes Ck'd by	Survey of L.A.Co PRECISE LEVEL NET
Map No.	IN 030402 Temp Std °F
Office Work	Surveyed by G.E. DREIER
Checked	Notes Date 3-2-66
Date	Indexed C. J. GALLI

F. B. 3710 PG. 101

B.M. 11-42

DESC. PER F.B. 1376-40 OK 3-2-66

" " " " " O.K. 8/19/68 RC Bowers

" " " " " OK 12-26-73 G.E.D

Note: Any Additions or Changes on This Sheet Must be Made or Circled in Red Ink With Date and Name of Person Making Change.

PLEASE RETURN TO
LOS ANGELES COUNTY ENGINEER
403 LOS ANGELES COUNTY ENGINEERING BLDG.

Do not extend this side of this line.

76F309S CE #310 6-62

Notes Ck'd by _____ Survey of L.A.Co. PRECISE LEVELING F. B. 3710 PG. 103

Map No. _____ JN 03462 Type _____ Std. _____ °F

Office Work _____ Surveyed by G.E. DREER

Checked _____ Notes _____ Date 3-2-66

Date _____ Indexed C. J. GALLI

R.M. 11-43A

DESC. PER F.B. 2880-28 OK 3-2-66

" " " " " O.K. 8/19/68 RC Bowers

" " " " " OK 12-11-73 G.E.D.

Note: Any Additions or Changes on This Sheet Must be Made or Circled in Red Ink With Date and Name of Person Making Change.

Do not extend this side of this line.

PLEASE RETURN TO
LOS ANGELES COUNTY ENGINEER
403 LOS ANGELES COUNTY ENGINEERING BLDG.

76F3095 CE #310 6-62

Notes Ck'd by	Survey of L.A.Co. PRECISE LEVEL NET F. B. 3710 PG. 105
Map No.	[illegible] Type Std °F
Office Work	Surveyed by G.E. DREIER
Checked	Notes Date 3-2-66
Date	Indexed C. J. GALLI

BM 11-43

DESC. PER F.B. 1376-41 OK 3-2-66

" " " " " OK 8/19/68 R.C. Bowers

" " " " " OK 8-26-71 G.E.D.

" " " " " OK 1-25-74 G.E.D.

Note: Any Additions or Changes on This Sheet Must be Made or Circled in Red Ink With Date and Name of Person Making Change.

PLEASE RETURN TO
LOS ANGELES COUNTY ENGINEER
403 LOS ANGELES COUNTY ENGINEERING BLDG.

Do not extend this side of this line.

76F309S CE #310 6-62

Notes Ck'd by _____
Office Work _____
Checked _____
Date _____

Survey of L.A.Co. PRECISE LEVEL NET F. B. 3716 PG. 107
Surveyed by G.E. DREIER
Notes _____ Date 3-2-66
Indexed C. J. GALLI

BM NO. 44

DESC. PER F.B. 1376-42 OK 3-2-66
" " " " " OK 5-23-68 T. Poulsen
" " " " " OK 8-26-71 G.E.D.
" " " " " OK 1-25-74 G.E.D.

Note: Any Additions or Changes on This Sheet Must be Made or Circled in Red Ink With Date and Name of Person Making Change.

PLEASE RETURN TO
LOS ANGELES COUNTY ENGINEER
403 LOS ANGELES COUNTY ENGINEERING BLDG.

Do not extend this side of this line.

76F3095 CE #310 6-62

F. B. 3710 PG. 108

SET 9-2-71 G.E.D.

B.M. 11-45A

SAN DIMAS AVE AND FOOTHILL FRWY, SOUTHEAST CORNER, 67.6 FEET EAST OF CENTERLINE, 26.5 FEET SOUTH OF FRWY OVERPASS, 13 FT. EAST OF EAST CURB, IN TOP OF NORTH END OF A CONCRETE DRAIN STRUCTURE, SET A 2¾ INCH BRASS DISC STAMPED ABOUT 2.5 FT. ABOVE CURB GRADE

COUNTY ENGINEER B.M. 11-45A 1971 R.E. 7078

OK 1-25-74 G.E.D.

PLEASE RETURN TO
LOS ANGELES COUNTY ENGINEER
403 Los Angeles County Engineering Bldg.

Do not extend this side of this line.

Note: Any Additions or Changes on This Sheet Must be Made or Circled in Red Ink With Date and Name of Person Making Change.

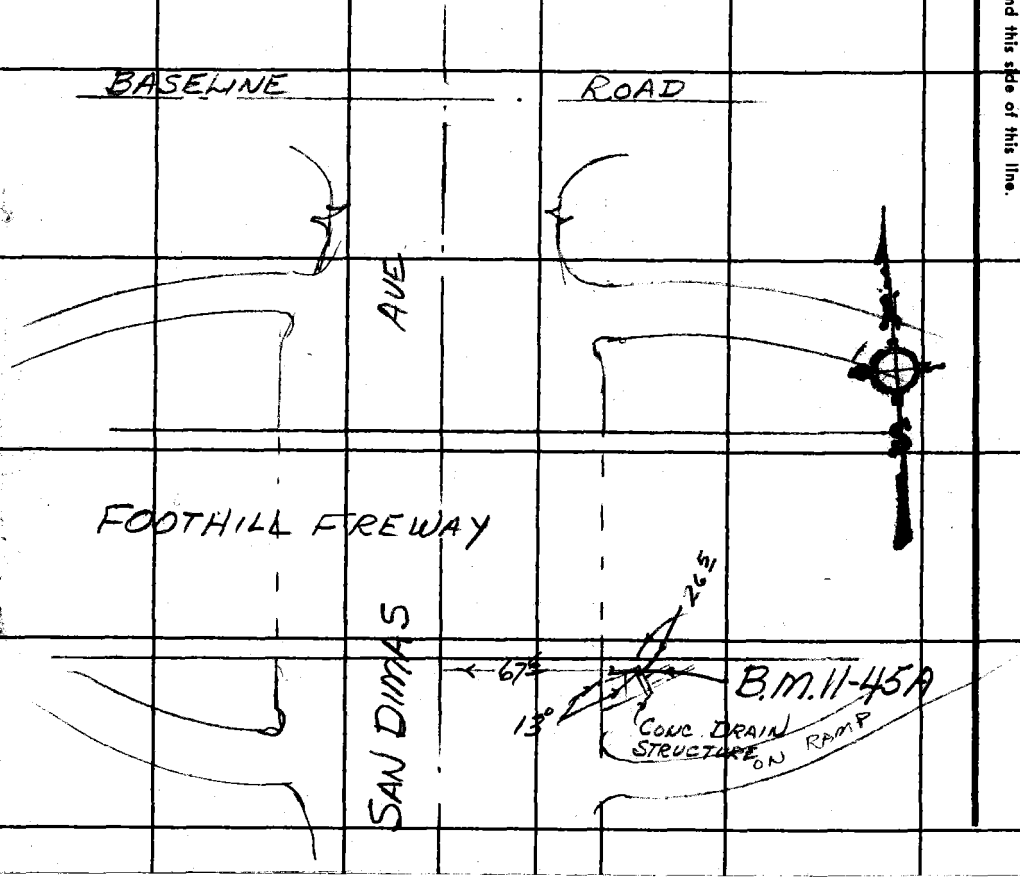

Notes Ck'd by	Survey of L.A.Co. PRECISE LEVEL NET F. B. 3710 PG. 109
Map No.	
Office Work	Surveyed by G.E. DREIER
Checked	Notes Date 3-2-66
Date	Indexed C. J. GALLI

B.M. 11-46 (USC&GS Y-35, RESET 1934)

DESC PER F.B. 1374-43 OK 3-2-66

" " " " NOT RECOVERED, PROB. DESTROYED 5/K 8-23-66 T. DONLEY

STREET REGRADED & WIDENED - 8-27-71 G.E.D.

FD. 9-2-71 G.E.D

B.M. 11-46A (F.C.B.M. 088-03410)

SAN DIMAS AVE AND SAN DIMAS WASH, (S. OF FOOTHILL BLVD)
SOUTH WEST CORNER OF BRIDGE B1417, AT SOUTH END
OF WEST GAURD RAIL, IN TOP OF WALK, FOUND A 2 INCH
BRASS DISC STAMPED

DESCRIPTION OK 1-25-74 ALG

L.A. CO. FLOOD CONTROL DIST. B.M. 088-03410 1965

Note: Any Additions or Changes on This Sheet Must be Made or Circled in Red Ink With Date and Name of Person Making Change.

Do not extend this side of this line.

PLEASE RETURN TO
LOS ANGELES COUNTY ENGINEER
403 LOS ANGELES COUNTY ENGINEERING BLDG.

76F309 CE #310 8-62

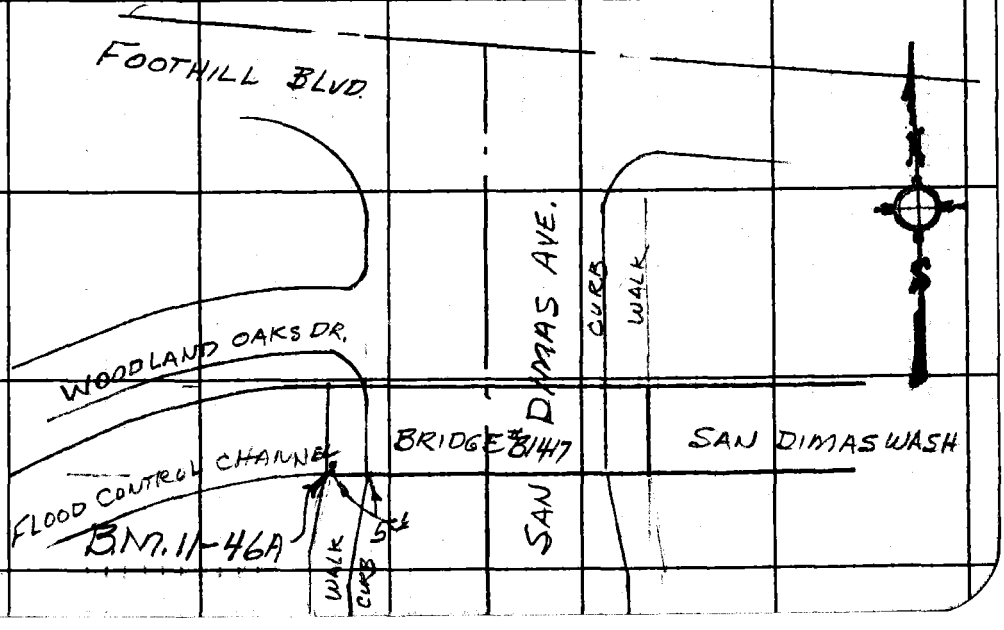

Notes Ck'd by	Survey of L.A. Co. PRECISE LEVEL NET
Map No.	IN 030402 Type Std. °F
Office Work	Surveyed by G.E. DREIER
Checked	Notes Date 3-2-66
Date	Indexed C. J. GALLI

F. B. 3710 PG. 111

B.M. 11-47 (METROPOLITAN FIN)

DESC PER F.B. 1376-44 & 2880-29, 30 OK 2-3-66

" " " " " OK 8-23-68 [illegible]

NOT RECOVERED, NO EVID. OF HDWL, NEW BRIDGE TO E. 9-2-71 G.E.D.

Note: Any Additions or Changes on This Sheet Must be Made or Circled in Red Ink With Date and Name of Person Making Change.

PLEASE RETURN TO
LOS ANGELES COUNTY ENGINEER
403 LOS ANGELES COUNTY ENGINEERING BLDG.

Do not extend this side of this line.

76F3095 CE #310 6-62

Notes Ck'd by	Survey of L.A. Co. PRECISE LEVEL NET
Map No.	JN 034402 Tags Std. °F
Office Work	Surveyed by G.E. DREIER
Checked	Notes Date 3-2-66
Date	Indexed C. J. GALLI

F. B. 3710 PG. 113

B.M. 11-47A

DESC. PER F.B. 2880-29, 30 OK 3-2-66

" " " " " OK 8-23-68 T. Doolaney

" " " " " OK 1-25-74 ALG

Note: Any Additions or Changes on This Sheet Must be Made or Circled in Red Ink With Date and Name of Person Making Change.

PLEASE RETURN TO
LOS ANGELES COUNTY ENGINEER
403 LOS ANGELES COUNTY ENGINEERING BLDG.

Do not extend this side of this line.

76F309S CE #310 6-62

Notes Ck'd by	Survey of L.A.Co. PRECISE LEVEL NET F. B. 3710 PG. 115
Map No.	JN 434142 Type Std. °F
Office Work	Surveyed by G.E. DREIER
Checked	Notes Date 3-2-66
Date	Indexed C. J. GALIE

B.M. 11-48 (U.S.C.&G.S. A-36)

DESC. PER F.B. 1376-45 OK 3-2-66

" " " " OK 8-23-68 [signature]

DESTROYED 12-11-73 G.E.D MON TIPPED AT 30°

Note: Any Additions or Changes on This Sheet Must be Made or Circled in Red Ink With Date and Name of Person Making Change.

PLEASE RETURN TO
LOS ANGELES COUNTY ENGINEER
403 LOS ANGELES COUNTY ENGINEERING BLDG.

Do not extend this side of this line.

76F309S CE #310 6-62

Notes Ck'd by	Survey of L.A. Co. PRECISE LEVEL NET
Map No.	IN 420142 Tape Std. °F
Office Work	Surveyed by G.E. DREIER
Checked	Notes Date 3-2-66
Date	Indexed C. J. GALLI

F. B. 3710 PG. 117

B.M. Nº 49

DESC. PER F.B. 1376-45 OK 3-2-66

" " " " " OK 8-23-68 T. Donley

" " " " " OK 1-25-74 ALG

Note: Any Additions or Changes on This Sheet Must be Made or Circled in Red Ink With Date and Name of Person Making Change.

PLEASE RETURN TO
LOS ANGELES COUNTY ENGINEER
403 LOS ANGELES COUNTY ENGINEERING BLDG.

Do not extend this side of this line.

76F309S CE #310 6-62

Notes Ck'd by	Survey of L.A.Co. PRECISE LEVEL NET F. B. 3710 PG. 119
Map No.	Tape Std °F
Office Work	Surveyed by G.E. DREIER
Checked	Notes Date 3-2-66
Date	Indexed C.J. GALLI

~~B.M. 11-50 (U.S.C.&G.S. GARRETT 1923)~~

DESC. PER F.B. 1376-46 OK 3-2-66 G.E. DREIER
" " " " " OK 8-23-68 T. DOULEVY
NOT FOUND, 12-11-73 NEW WATER LINE CONST. G.E. DREIER

B.M. 11-50A (12-11-73 G.E.D)

BASELINE ROAD, NORTH OF FOOTHILL BLVD., AT CENTER-LINE ANGLE POINT, 69 FT. N. OF POWER POLE #586616E, 89.7 FEET SOUTHWEST OF ~~89.7~~ POWER POLE No. 646796E, FOUND A BRASS CAP PRECAST MONUMENT STAMPED 8 INCHES DEEP UNDER A CAST IRON COVER

COUNTY ENGINEER
R. E. 5869

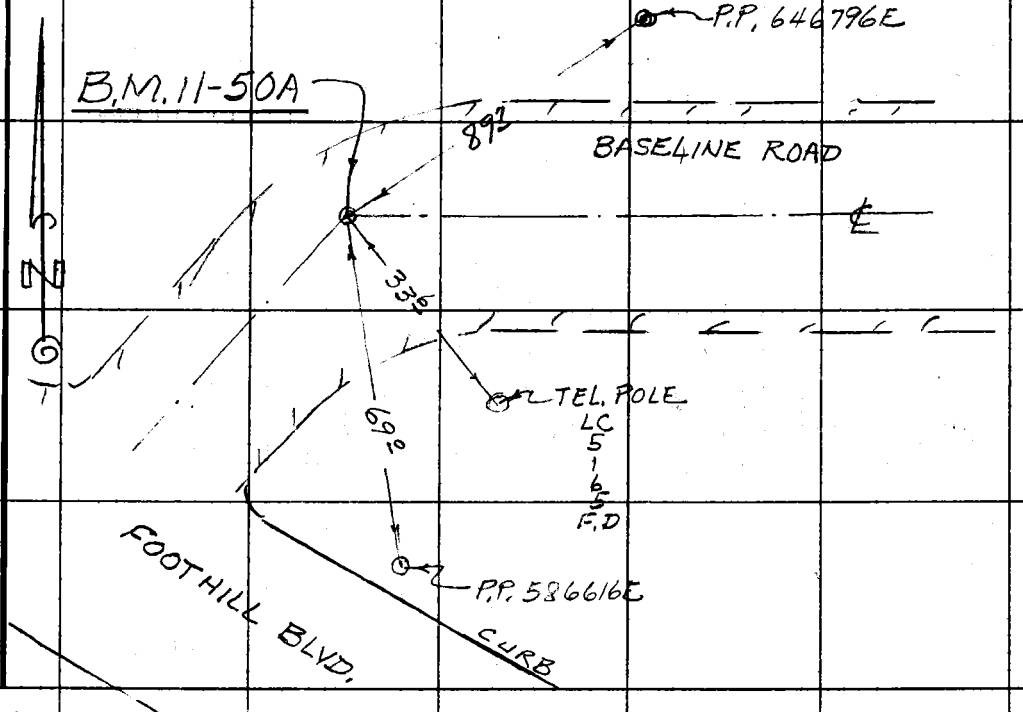

Note: Any Additions or Changes on This Sheet Must be Made or Circled in Red Ink With Date and Name of Person Making Change.

Do not extend this side of this line.

PLEASE RETURN TO
COUNTY OF LOS ANGELES
DEPARTMENT OF COUNTY ENGINEER
403 LOS ANGELES COUNTY ENGINEERING BLDG.

16F309S CE#310 3-69

Notes Ck'd by	Survey of L.A.Co. PRECISE LEVEL NET F. B. 3710 PG. 121
Map No.	[illegible] Tape Std. °F
Office Work	Surveyed by G.E. DREIER
Checked	Notes Date 3-2-66
Date	Indexed Q. J. GALLI

B.M.11-51

DESC. PER F.B. 1376-47 OK 3-2-66

" " " " " OK 8-~~6~~ 23-68 T. Donley

" " " " " OK 1-25-73 ALG

Note: Any Additions or Changes on This Sheet Must be Made or Circled in Red Ink With Date and Name of Person Making Change.

PLEASE RETURN TO
LOS ANGELES COUNTY ENGINEER
403 LOS ANGELES COUNTY ENGINEERING BLDG.

Do not extend this side of this line.

76F309S CE #310 6-62

Notes Ck'd by	Survey of L.A.Co. PRECISE LEVEL NET
Map No.	JN030162 Type Std. °F
Office Work	Surveyed by G.E. DREIER
Checked	Notes Date 3-2-66
Date	Indexed C. J. GALLI

F. B. 3710 PG. 123

B.M. 11-52

DESC. PER F.B. 1376-48 OK 3-2-66

" " " " OK 8-23-68 To Donlevy

" " " " OK 1-24-68 ALG

Note: Any Additions or Changes on This Sheet Must be Made or Circled in Red Ink With Date and Name of Person Making Change.

PLEASE RETURN TO
LOS ANGELES COUNTY ENGINEER
403 LOS ANGELES COUNTY ENGINEERING BLDG.

Do not extend this side of this line.

76F309S CE #310 6-62

Notes Ck'd by	Survey of L.A. Co. PRECISE LEVEL NET F. B. 3710 PG. 125
Office Work	Surveyed by G.E. DREIER
Checked	Notes Date 3-2-66
Date	Indexed C. J. GALLI

B.M. 11-53 (L.A.C.F.C. B.M. 94+36)

DESCRIPTION PER F.B. 1376-49 OK 3-2-66

NOT RECOVERED - 8-23-68 To Dooley

(New Bridge)

F.D.

B.M. 11-53-A (L.A. Co. Flood Control Dist. B.M. # 095-21715 (1967))

On Base Line Rd. & Marshall Cyn. Wash, in front of La Vern Heights School. 42.5 Ft. So. of the centerline, 60.1 ft. S.W. of the W. end of So. headwall of bridge over Marshall Cyn. Wash, 5.6 ft. W. of Guy Pole #G 254201, and 67.0 ft. S.E. of P.P. #881092E. An L.A.C. Flood Control Dist. Br. disk, stamped "B.M. 095-21715, 1967", set in Conc. in the top of a conc. curb, 3.2 W. of the east end.

DESCRIPTION OK 1-24-74 ALG

Note: Any Additions or Changes on This Sheet Must be Made or Circled in Red Ink With Date and Name of Person Making Change.

PLEASE RETURN TO
LOS ANGELES COUNTY ENGINEER
403 LOS ANGELES COUNTY ENGINEERING BLDG.
Do not extend this side of this line.

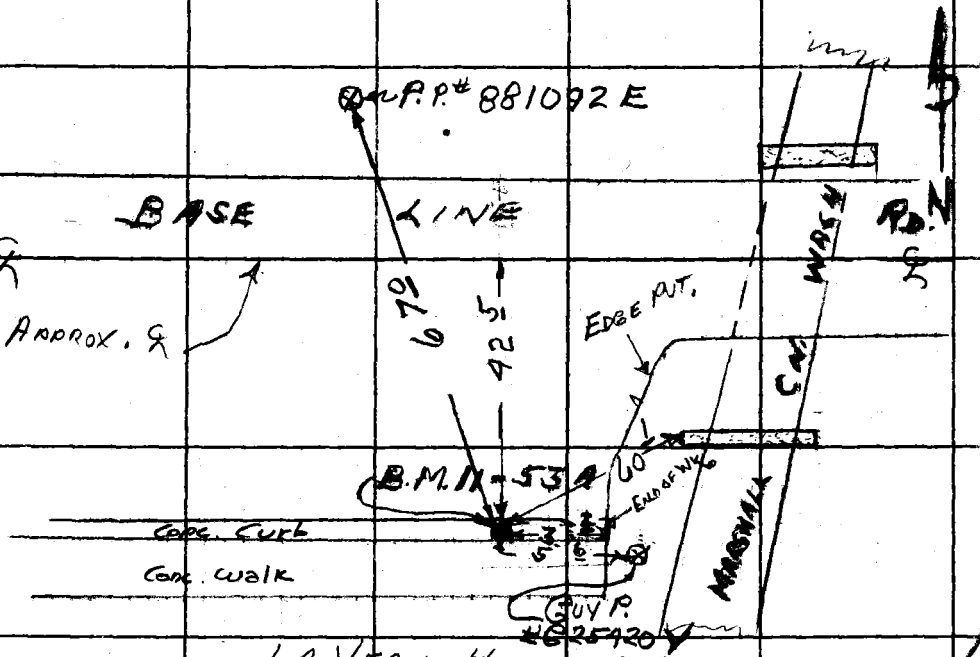

76F3095 C.E. #310 6-62

Notes Ck'd by	Survey of LA.Co. PRECISE LEVEL NET
Mail No.	JN 63642 Temp. Std. °F
Office Work	Surveyed by G.E. DREIER
Checked	Notes Date 3-2-66
Date	Indexed C. J. GALLI

F. B. 3710 PG. 127

B.M. H-54

DESC. PER F.B. 1376-50 OK 3-2-66

" " " " " OK 8-23-68 T. Donley

" " " " " OK 1-18-73 ALG

Note: Any Additions or Changes on This Sheet Must be Made or Circled in Red Ink With Date and Name of Person Making Change.

PLEASE RETURN TO
LOS ANGELES COUNTY ENGINEER
403 LOS ANGELES COUNTY ENGINEERING BLDG.

Do not extend this side of this line.

76F309S CE #310 6-62

Notes Ck'd by	Survey of LA.Co. PRECISE LEVEL NET
Map No.	JN [illegible] Tape Std °F
Office Work	Surveyed by G.E. DREIER
Checked	Notes Date 3-2-66
Date	Indexed C.J. GALLI

F. B. 3710 PG. 129

B.M. 11-55 (U.S.C.&G.S. FOOT)

DESC. PER F.B. 1376-51 & F.B. 2880-31, 32 OK 3-2-66
" " " " " " " " " OK 8-23-68 T. DON LEVY
" " " " " " " " " OK 1-18-74 G.E.D.

Note: Any Additions or Changes on This Sheet Must be Made or Circled in Red Ink With Date and Name of Person Making Change.

PLEASE RETURN TO
COUNTY OF LOS ANGELES
DEPARTMENT OF COUNTY ENGINEER
403 LOS ANGELES COUNTY ENGINEERING BLDG.

Do not extend this side of this line.

76F309S CE#310 3-69

F. B. 3710 PG. 130

(1-18-74 G.E. DREIER)

B.M. 11-56A

BASELINE ROAD AND WILLIAMS AVE, PROBABLE CENTERLINE INTERSECTION, 6.5 FEET SOUTH OF THE CENTER OF THE PAVEMENT, 21.7 FEET SOUTH OF SOUTHERLY END OF A ROCK WALL, 37.7 FEET S.W. OF ROCK & CONC. WALL AT NORTHEAST CORNER, FOUND A 2½ INCH BRASS CAP PRECAST MONUMENT STAMPED 8 INCHES DEEP UNDER CAST IRON COVER.

COUNTY ENGINEER
R.E. 5869

PLEASE RETURN TO
COUNTY OF LOS ANGELES
DEPARTMENT OF COUNTY ENGINEER
403 LOS ANGELES COUNTY ENGINEERING BLDG.

Do not extend this side of this line.

Note: Any Additions or Changes on This Sheet Must be Made or Circled in Red Ink With Date and Name of Person Making Change.

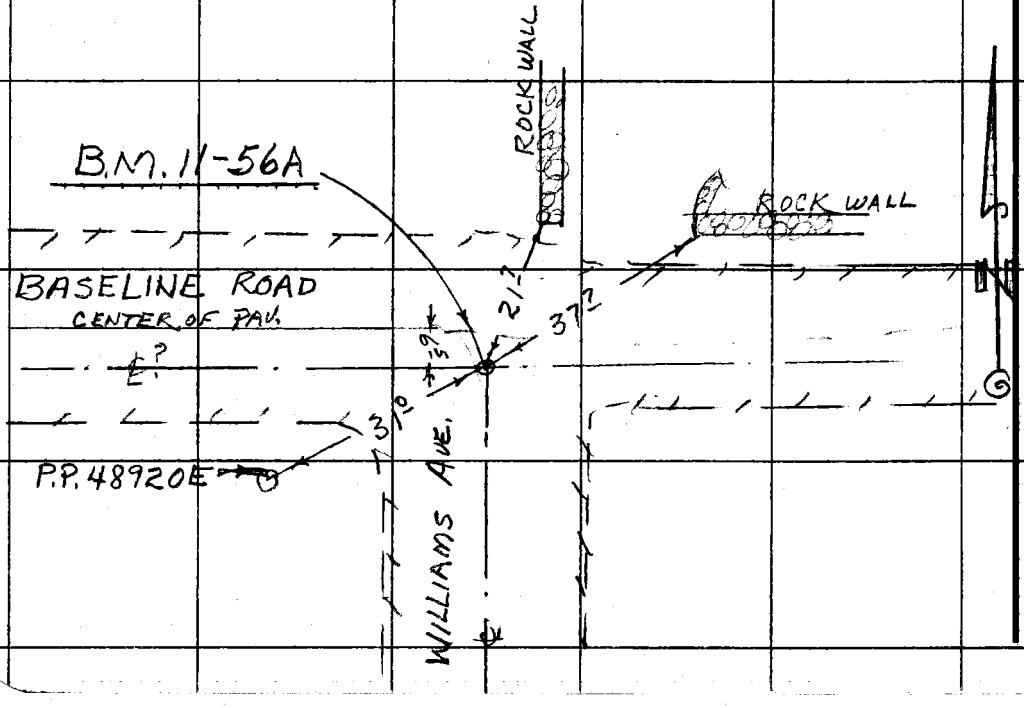

Notes Ck'd by	Survey of AA Co. PRECISE LEVELING F. B. 3710 PG. 131 3710
Office Work	Surveyed by G.E. DREIER °F
Checked	Notes Date 3-3-66
Date	Indexed C. J. GALLI

BRASS-67

DESC. PER F.B. 1376-52 OK 3-3-66

" " " " OK 8-23-68 F. Pinkey

NOT FOUND NEW TRENCH 12-11-73 G.E.D.

Note: Any Additions or Changes on This Sheet Must be Made or Circled in Red Ink With Date and Name of Person Making Change.

PLEASE RETURN TO
LOS ANGELES COUNTY ENGINEER
403 Los Angeles County Engineering Bldg.

Do not extend this side of this line.

76F3095 CE #310 6-62

Notes Ck'd by _____ Survey of A.A.C.O. PRECISE LEVELNET F. B. 3716 Pg. 133

Office Work _____ Surveyed by G.E. DREIER

Checked _____ Notes _____ Date _____

Date _____ Indexed _____ V. J. GALLI

B.M. N-59A (SD 501)

WILLIAMS AVE AND BOWDOIN ST, S.W. COR., NAIL IN LEAD IN S.W. WING WALL OF BRIDGE NO 53-94 OVER FLOOD CONTROL CHANNEL. TOP OF CONC. WING WALL. CHISELED "SD-501"

B.M. OK " " 9/6/68 1-18-74 RC Bowers A.L.C.

Note: Any Additions or Changes on This Sheet Must be Made or Circled in Red Ink With Date and Name of Person Making Change.

Do not extend this side of this line.

PLEASE RETURN TO
LOS ANGELES COUNTY ENGINEER
403 Los Angeles County Engineering Bldg.

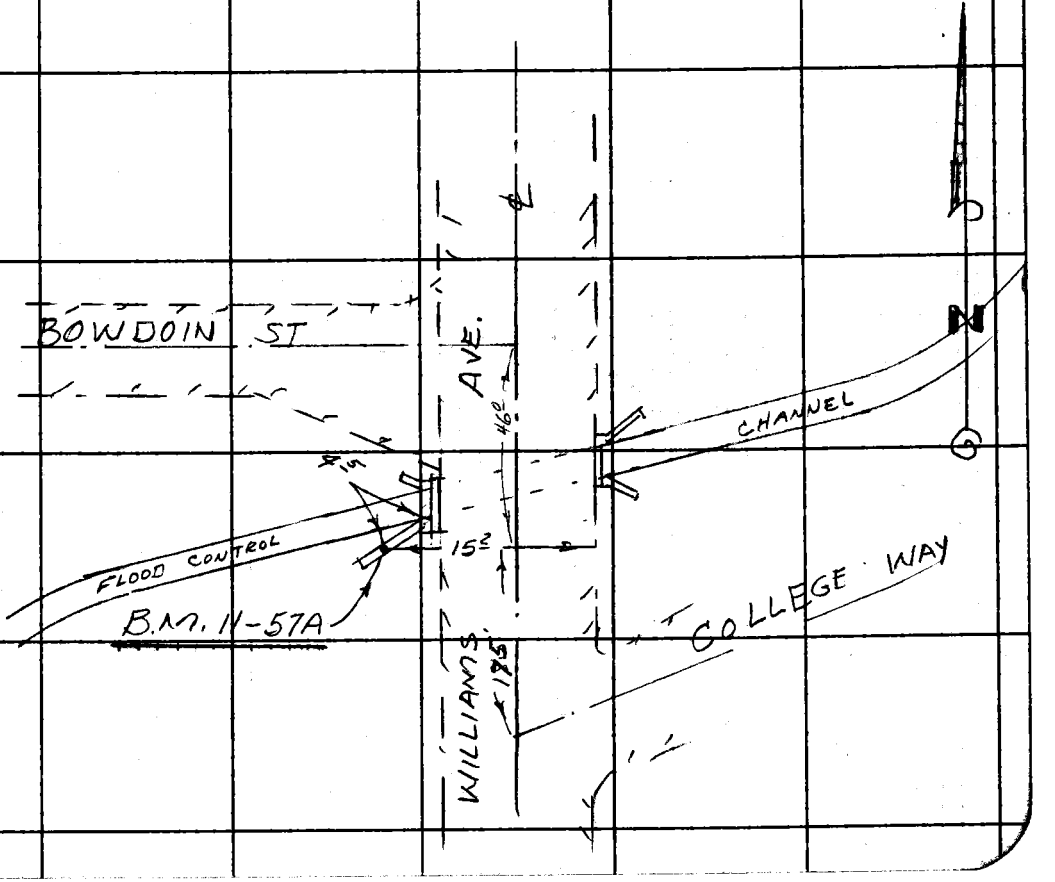

76F3095 CE #310 6-62

Notes Ck'd by	Survey of L.A.CO. PRECISE LEVEL NET
Map No.	F. B. 3710 Pg. 135
Office Work	Surveyed by G.E. DREIER
Checked	Notes C. J. GALLI Date 3-3-66
Date	Indexed

BMM-58 (U.S.C.&G.S. "FRENCH")

DESC. PER F.B. 1376-53 OK 3-3-66

" " " " " O.K. 9/6/69 EC Bowers

" " " " " OK 1-18-74 ALG

Note: Any Additions or Changes on This Sheet Must be Made or Circled in Red Ink With Date and Name of Person Making Change.

Do not extend this side of this line.

PLEASE RETURN TO
LOS ANGELES COUNTY ENGINEER
403 Los Angeles County Engineering Bldg.

76F305 CE #310 8-62

Notes Ck'd by	Survey of L.A.Co. PRECISE LEVEL NET F. B. 3710 PG. 137
Map No.	[illegible]
Office Work	Surveyed by G.E. DREIER
Checked	Notes [illegible] Date 3-3-66
Date	Indexed

B.M. 11-59
DESC. PER F.B. 1376-53 OK 3-3-66
" " " " O.K 9/5/68 RC Bowers
NOT FOUND NEW TRENCH 12-11-73 [redacted] G.E.D

Note: Any Additions or Changes on This Sheet Must be Made or Circled in Red Ink With Date and Name of Person Making Change.

PLEASE RETURN TO
LOS ANGELES COUNTY ENGINEER
403 LOS ANGELES COUNTY ENGINEERING BLDG.

Do not extend this side of this line.

76F309S CE #310 6-62

F. B. 3710 PG. 138

12-11-73 G.E.DREIER

B.M. 11-59B

BASELINE ROAD AND SUMNER AVE., S.W.COR. ON EAST WALL OF FLOOD CONTROL CHANNEL, 75.5 FT. SOUTH AND 33.7 FT. WEST OF CENTER LINES, 1 FOOT N.E. of FENCE CORNER POST, IN TOP OF N.W. CORNER OF CONC. TOP OF CHANNEL INLET BOX, SET A 2¾ INCH BRASS DISC STAMPED WITH SMALL BUTTON. (NO DATE STAMPED)

COUNTY ENGINEER B.M. 11-59B R.E. 7078

B.M. 11-59C

SUMNER AVE, 131 FEET SOUTH OF THE CENTER OF BASELINE ROAD, 1 FOOT SOUTH OF NORTH END OF CURB IN FRONT OF NORTHERLY LINE OF L.A. CO. FIRE DEPT NO. 102 LOT, FOUND A 2 INCH BRASS DISC STAMPED

L.A. COUNTY FLOOD CONTROL DIST. B.M. 105-02830 1966

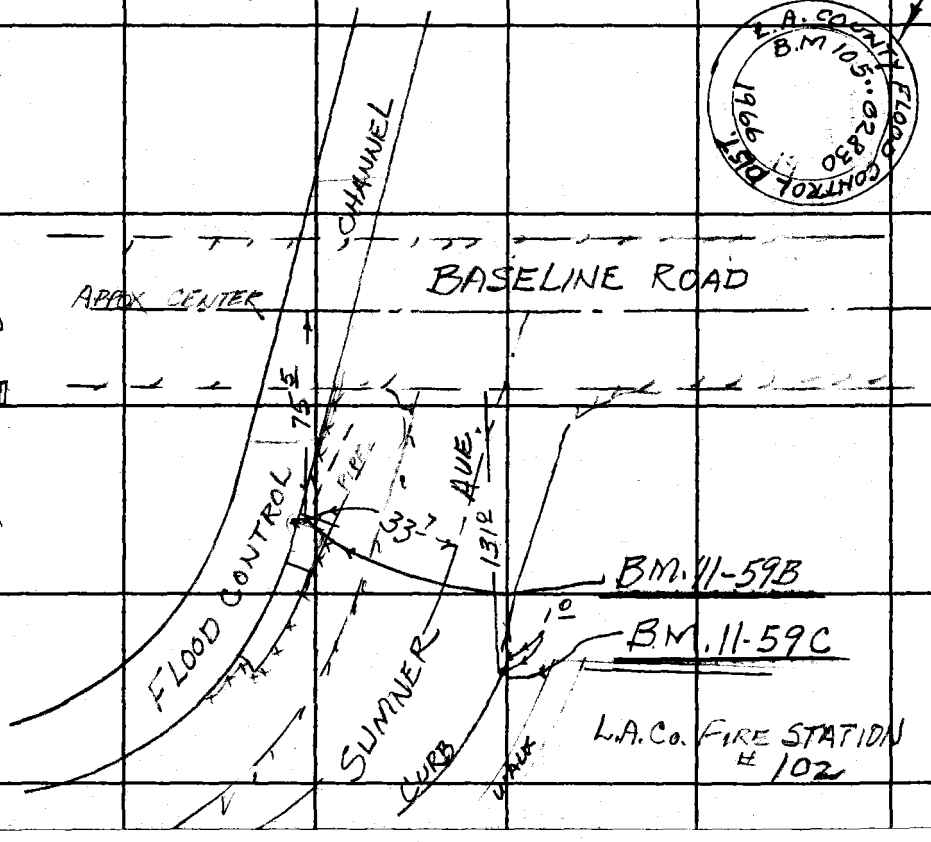

PLEASE RETURN TO LOS ANGELES COUNTY ENGINEER
403 Los Angeles County Engineering Bldg.
Do not extend this side of this line.

Note: Any Additions or Changes on This Sheet Must Be Made or Circled in Red Ink With Date and Name of Person Making Change.

Notes Ck'd by	Survey of A.A.Co. PRECISE LEVEL NET
Office Work	Surveyed by G.E.DREIER
Checked	Notes Date 3-3-66
Date	Indexed C. J. CALLI

F. B. 3710 PG. 139

B.M. 11-60 (LA VERNE H-10)

DESC. PER F.B. 1370-54 OK 3-3-66

" " " " " O.K. 9/6/68 RCBowers

12-11-73 G E D

NOT FOUND " " " "

SEE B.M. 11-59B. #11-59 C, PAGE 138

Note: Any Additions or Changes on This Sheet Must be Made or Circled in Red Ink With Date and Name of Person Making Change.

Do not extend this side of this line.

PLEASE RETURN TO
LOS ANGELES COUNTY ENGINEER
403 LOS ANGELES COUNTY ENGINEERING BLDG.

76F3095 CE #310 6-62

Notes Ck'd by	Survey of L.A.Co. PRECISE LEVEL NET
Map No.	UNOFFICIAL Tape Std
Office Work	Surveyed by G.E. DREIER
Checked	Notes Date 3-3-66
Date	Indexed C.J. GALLI

F. B. 3710 PG. 141

B.M. 11-61 (LAVERNE I-10)
DESC. PER F.B. 1376-55 OK 3-3-66
" " " " " OK 9/6/68 RC BOWERS
NOT FOUND, NEW PAVED TRENCH 12-11-68 G.E.DREIER

B.M. 11-61A (R.M. NO. 2, LA VERNE I-10) (12-11-68 G.E.D)

BASELINE ROAD AND MOUNTAIN AVE., NORTH EAST COR., 34.3 FEET EAST OF ℄ AND 37.6 FEET NORTH OF ℄, 3 FEET NORTH OF FACE OF A ROCK CURB, 55.7 FEET EAST OF R.M. NO. 1 (ON N.W. COR.) FOUND A "L.A. COUNTY SURVEY CONTROL SYSTEM" DISC STAMPED "R.E. 2177 LAVERNE I-10, R.M. NO. 2 1939" IN TOP OF A 12 INCH SQUARE POST, FLUSH.

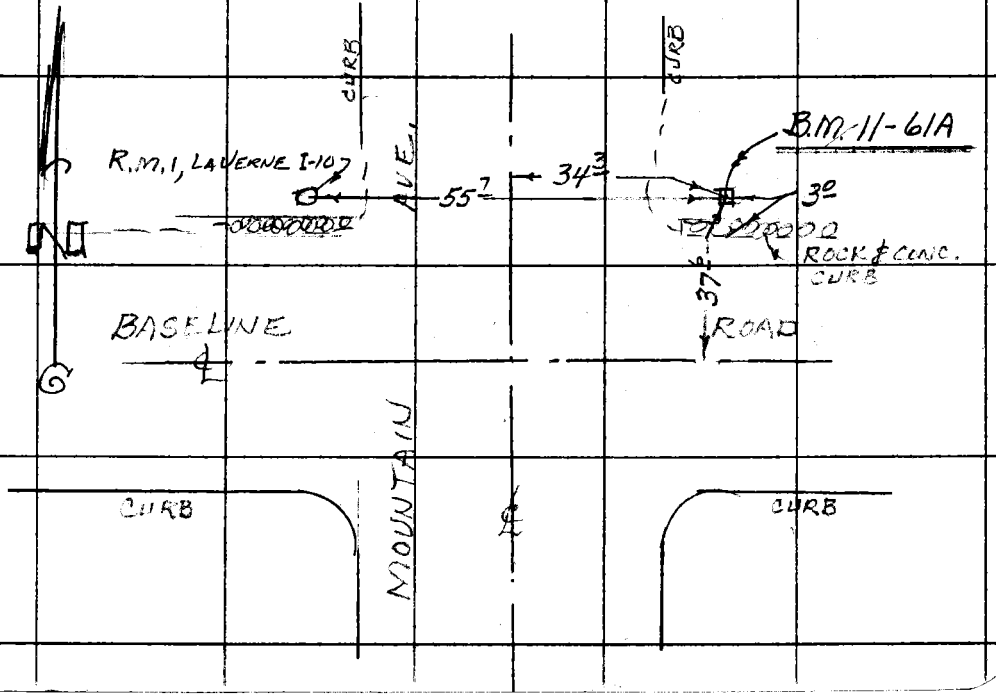

Note: Any Additions or Changes on This Sheet Must be Made or Circled in Red Ink With Date and Name of Person Making Change.

Do not extend this side of this line.

PLEASE RETURN TO
COUNTY OF LOS ANGELES
DEPARTMENT OF COUNTY ENGINEER
403 LOS ANGELES COUNTY ENGINEERING BLDG.

10F309S CE#310 3-69

Notes Ck'd by	Survey of L.A.Co. PRECISE LEVELNET F. B. 3710 PG 143
[illegible]	[illegible] Temp. Std. °F
Office Work	Surveyed by G.E. DREIER
Checked	Notes Date
Date	Indexed C. J. [illegible]

B.M. 11-62 U.S.C.&G.S. F-36

DESCRIPTION PER F.B. 1376-56 OK 3-25-66

" " " " " OK 9/6/68

" " " " " " 1-16-74

Note: Any Additions or Changes on This Sheet Must be Made or Circled in Red Ink With Date and Name of Person Making Change.

PLEASE RETURN TO
LOS ANGELES COUNTY ENGINEER
403 LOS ANGELES COUNTY ENGINEERING BLDG.

Do not extend this side of this line.

76F3095 CE #310 6-62

Notes Ck'd by	Survey of L.A. Co. PRECISE LEVEL NET F. B. 3710 PG. 145
Office Work	Surveyed by G. E. DREIER
Checked	Notes Date 3-25-66
Date	Indexed C. J. GALLI

B.M. 11-63 (U.S.C.&G.S. D-36)
DESCRIPTION PER F.B. 1376-57 OK 3-25-66
Fd. Conc. post with disk removed 9/6/68 RCBowers

Set B.M. 11-63A (USC&GS D-36, Reset 1967)
At Baseline Rd. & Indian Hill Blvd, in the N.W. Cor. 41.0 ft. No. of the center of road, 69.5 ft. W. of the center of road, 2.5 ft. E. of the W. curb return, and 8.5 ft S.E. of P.P.# 1525048E.
A U.S.C. & G.S. Br. B.M. disk, stamped "D-36, RESET 1967", set in conc. in the top of the conc. curb.
DESCRIPTION O.K. 1-16-74

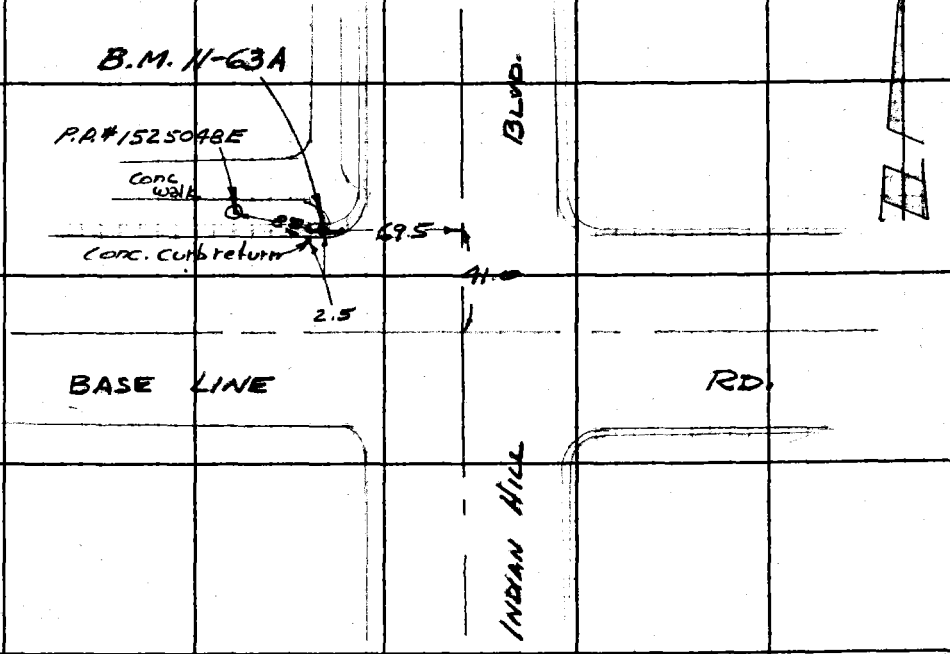

Note: Any Additions or Changes on This Sheet Must be Made or Circled in Red Ink With Date and Name of Person Making Change.

PLEASE RETURN TO
LOS ANGELES COUNTY ENGINEER
403 LOS ANGELES COUNTY ENGINEERING BLDG.
Do not extend this side of this line.

76F3095 CE #310 6-62

Notes Ck'd by _____
Map No. _____
Office Work _____
Checked _____
Date _____

Survey of L.A.Co. PRECISE LEVEL NET F.B. 3710 PG. 147
Tape Std
Surveyed by G.E. DREIER
Notes _____ Date _____
Indexed C.J. GALLI

B.M. 11-64 (LA VERNE J-10)
DESCRIPTION PER F.B. 1376-57 OK 3-25-66 G.E.D
" " " " " OK 9/6/68 R.C. BOWERS
NOT RECOVERED, OBVIOUSLY DESTROYED OK 1-5-71 J.M.
12-11-73 G.E.D.

B.M. 11-64A (12-11-73 G.E.D.)

BASELINE ROAD AND INDIAN HILL BLVD, 3.6 FT. EAST AND 1.3 FEET NORTH OF CENTERLINE INTERSECTION, 83.9 FT. S.E. OF B.M. 11-63A, 67.2 FT. S.W. OF A L.&T. IN MIDDLE OF N.E. CURB RETURN, 75.6 FT. N.E. OF A ~~L&T IN MI~~ LA.CO. FLOOD CONTROL DIST. TAG IN MIDDLE OF S.W. CURB RETURN, FOUND A 2½ INCH "L.A. COUNTY FLOOD CONTROL DIST." BRASS DISC IN CONCRETE 8 INCHES DEEP UNDER A CAST IRON COVER. (A AFTER CONST REPLACEMENT OF B.M. 11-64)

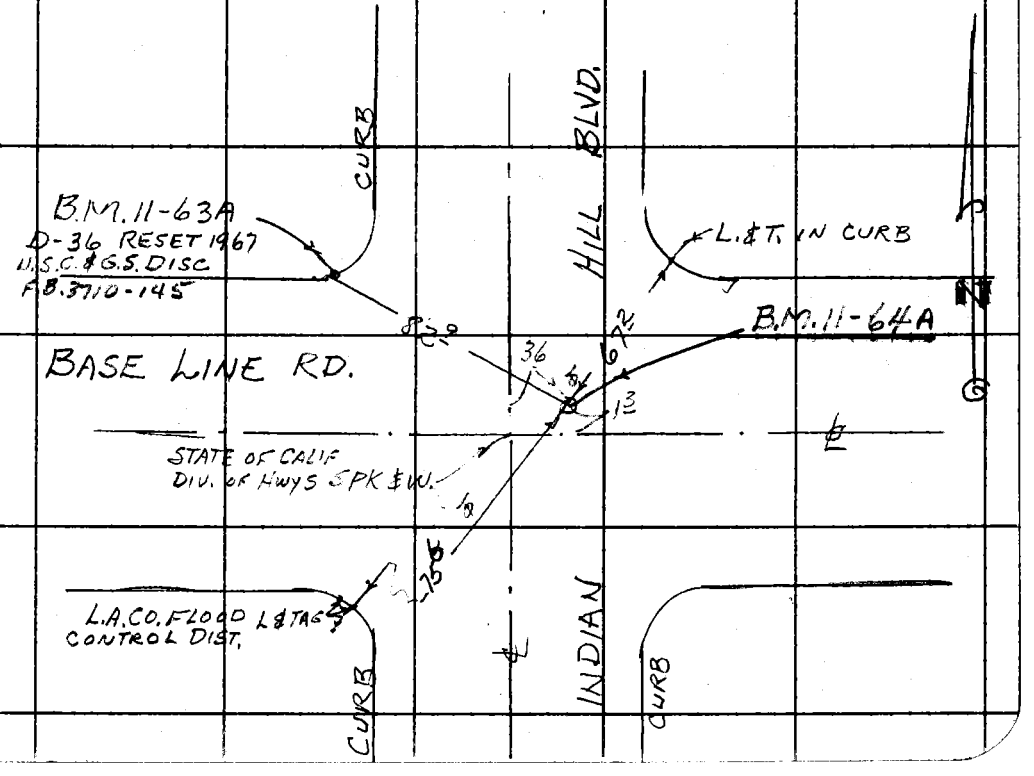

Note: Any Additions or Changes on This Sheet Must be Made or Circled in Red Ink With Date and Name of Person Making Change.

Do not extend this side of this line.

PLEASE RETURN TO
COUNTY OF LOS ANGELES
DEPARTMENT OF COUNTY ENGINEER
403 LOS ANGELES COUNTY ENGINEERING BLDG.

16F309S CE#310 3-69

Notes Ck'd by	Survey of L.A.Co. PRECISE LEVEL NET
Map No.	Date 1-26-62 Time Std. °F
Office Work	Surveyed by G.E. DREIER
Checked	Notes Date
Date	Indexed C. J. GALLI APR 26 '68

F. B. 3710 PG. 149

B.M. N-65 (LA VERNE L-10)
DESCRIPTION PER F.B. 1376-58 OK 3-25-66
" " " " " OK 9/6/68 R.C. Bowers
" " " " " OK 1-15-71 J.M.
DESTORYED 12-11-73 GED
B M 11-65 A
DESCRIPTION PER F.B. 1376-58 OK 1-16-74 ALG

Note: Any Additions or Changes on This Sheet Must be Made or Circled in Red Ink With Date and Name of Person Making Change.

PLEASE RETURN TO
LOS ANGELES COUNTY ENGINEER
403 LOS ANGELES COUNTY ENGINEERING BLDG.

Do not extend this side of this line.

76F309S CE #310 6-62

Notes Ck'd by	Survey of L.A.Co. PRECISE LEVEL NET
Map No.	[illegible]
Office Work	Surveyed by G.E. DREIER
Checked	Notes Date
Date	Indexed C. J. GALLI

F. B. 3710 PG. 151

[illegible] (LA VERNE [illegible])

DESCRIPTION PER F.B. 1376-59 OK 3-25-66

" " " " " OK 1-5-71 J.M.

" " " " " OK 1-16-74 ALG

Note: Any Additions or Changes on This Sheet Must be Made or Circled in Red Ink With Date and Name of Person Making Change.

PLEASE RETURN TO
LOS ANGELES COUNTY ENGINEER
403 LOS ANGELES COUNTY ENGINEERING BLDG.

Do not extend this side of this line.

76F309S CE #310 6-62

F. B. #3710 PG. 152

Set **B.M. 11-66 A**

On Baseline Rd, at the Los Angeles-San Bernardino County Line, 210' ft. ± E. of Bridge No. 53-140, 9.9 ft. So. of the No. edge of Pvm't, 14.4 ft. No. of the So. edge of Pvm't, and 60.5 ft. S.W. of W. end of a headwall on the No. side of the road. An L.A.Co. Engr. Br. disk, stamped "5869", with a punch mark in the center, set in the top of a Conc. post, Dn 10" in a well, with a cover marked "County Engineer Monument".

Description OK 1-15-71 J.M.
NOT FOUND 1-15-74 ALG

Set **B.M. 11-66 B** 1-15-74

On Baseline Rd, near the Los Angeles-San Bernardino County Line, at Bridge No. 53-140, N.W. COR, SET a 2 3/4 Brass Disk Stamped → FLUSH



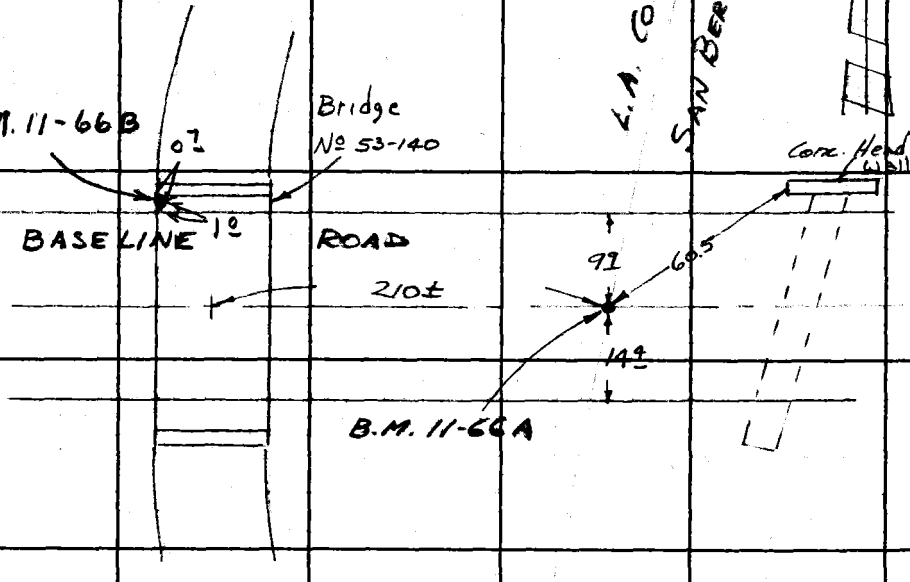

LOS ANGELES COUNTY ENGINEER
403 Los Angeles County Engineering Bldg.
PLEASE RETURN TO

Do not extend this side of this line.

Note: Any Additions or Changes on This Sheet Must be Made or Circled in Red Ink With Date and Name of Person Making Change.

Notes Ck'd by	Survey of L.A.Co. PRECISE LEVEL NET
Map No.	[illegible]
Office Work	Surveyed by G.E. DREIER
Checked	Notes Date
Date	Indexed C. J. GALLI

F. B. 3710 PG. 153

B.M. 11-69 (PASADENA EAST BASE, U.S.C.&G.S.)

DESCRIPTION PER F.B. 1376-60	OK	3-25-66	
" " " " "	OK	1-5-71	J.M.
" " " " "	OK	1-16-74	ALG

Note: Any Additions or Changes on This Sheet Must be Made or Circled in Red Ink With Date and Name of Person Making Change.

PLEASE RETURN TO
LOS ANGELES COUNTY ENGINEER
403 LOS ANGELES COUNTY ENGINEERING BLDG.

Do not extend this side of this line.

76F3095 CE #310 6-62

Notes Ck'd by	Survey of L.A.Co. PRECISE LEVEL NET F. B. 3710 PG. 155
Office Work	Surveyed by G.E. DREIER
Checked	Notes Date
Date	Indexed J. GALLI

BLD. 11-68 (U.S.C.&G.S. PASADENA EAST BASE 2)

DESCRIPTION PER F.B. 1376-60 OK 3-25-66
" " " " " OK 1-5-71 J.M.
" " " " " OK 1-16-74 ALG

Note: Any Additions or Changes on This Sheet Must be Made or Circled in Red Ink With Date and Name of Person Making Change.

PLEASE RETURN TO
LOS ANGELES COUNTY ENGINEER
403 LOS ANGELES COUNTY ENGINEERING BLDG.

Do not extend this side of this line.

76F3095 CE #310 6-62

Notes Ck'd by _____ Survey of L.A.Co. PRECISE LEVELING F. B. 3710 Pg. 157

Office Work _____ Surveyed by G.E. DREIER

Checked _____ Notes _____ Date _____

Date _____ Indexed C. J. GALLI

BM # 11-69, LA VERNE, 1-11

DESCRIPTION PER F.B. 1376-61 OK 3-25-66

" " " " " OK 1-5-71 J.M.

" " " " " OK 9-26-75 G.E.D.

Note: Any Additions or Changes on This Sheet Must be Made or Circled in Red Ink With Date and Name of Person Making Change.

Do not extend this side of this line.

PLEASE RETURN TO
LOS ANGELES COUNTY ENGINEER
403 LOS ANGELES COUNTY ENGINEERING BLDG.

76F3025 C.E. #3 0 8-62

Notes Ck'd by	Survey of L.A. Co PRECISE LEVEL NET
Office Work	Surveyed by G.E. DREIER
Checked	Notes Date 4-5-66
Date	Indexed C. J. GALLI

F. B. 3710 PG. 159

B.M. 11-70A

FOOTHILL BLVD. & MILLS AVE., 11.2 FT. WEST AND 15.3 FT. SOUTH OF THE ℄ INTERSECTION, A STD. L.A. CO. SURVEY CONTROL SYSTEM TRIANGULATION STATION BRASS DISC STAMPED "R.E. 2177 LA VERNE L-12 1938" SET BY "COUNTY SURVEYOR" 13 INCHES DEEP UNDER CAST IRON COVER.

Description OK 1-5-71 J.M.
OK 9-25-75 G.E.D.

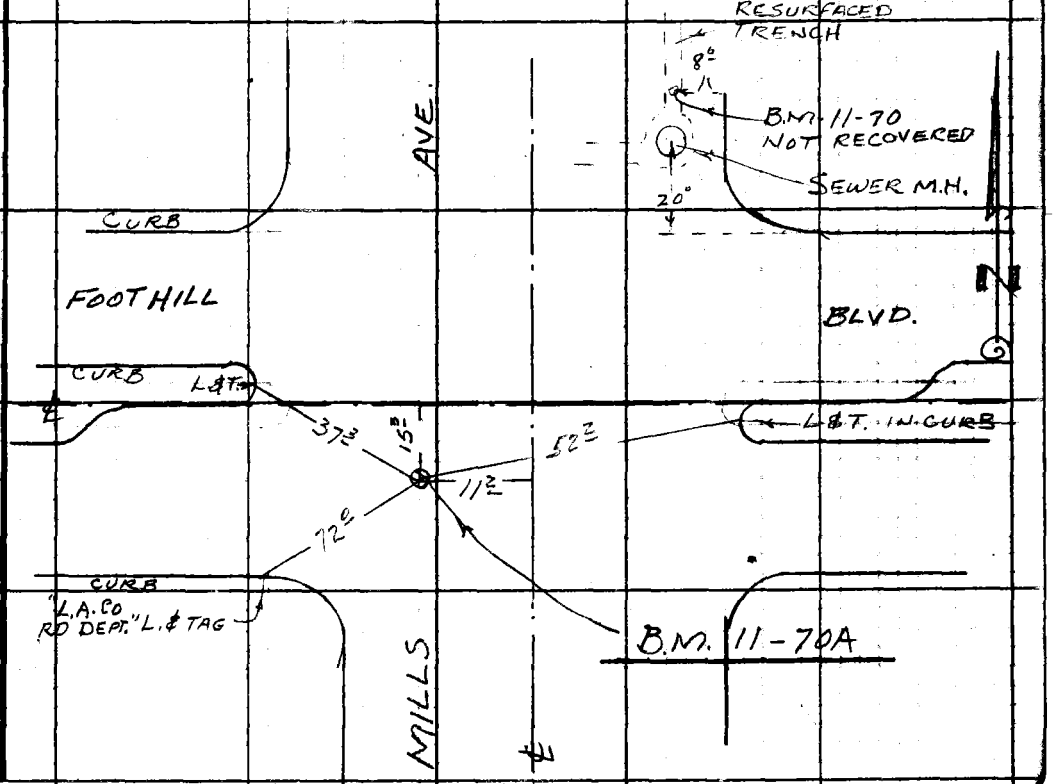

Note: Any Additions or Changes on This Sheet Must be Made or Circled in Red Ink With Date and Name of Person Making Change.

PLEASE RETURN TO
LOS ANGELES COUNTY ENGINEER
403 LOS ANGELES COUNTY ENGINEERING BLDG.
Do not extend this side of this line.

76F309S CF #310 6-62

Notes Ck'd by _____ Survey of LA.Co. PRECISE LEVEL NET F. B. 3710 PG. 161

Office Work _____ Surveyed by G.E. DREIER

Checked _____ Notes _____ Date _____

Date _____ Indexed C. J. GALLI

BM N-71 (CLAREMONT 4-1)

DESCRIPTION PER F.B. 1376-63 OK 3-25-66

" " " " " OK 1-11-71 J.M.

" " " " " OK 9-26-75 G.E.D.

Note: Any Additions or Changes on This Sheet Must be Made or Circled in Red Ink With Date and Name of Person Making Change.

Do not extend this side of this line.

PLEASE RETURN TO
LOS ANGELES COUNTY ENGINEER
403 LOS ANGELES COUNTY ENGINEERING BLDG.

76E3095 C.E. #310 6-62

Notes Ck'd by	Survey of L.A.Co. PRECISE LEVEL NET	F. B. 3710 PG. 163
Mod No.	030102 Type Std. °F	
Office Work	Surveyed by G.E. DREIER	
Checked	Notes Date	
Date	Indexed C. J. GALLI	

BM 11-72 (CLAREMONT L-2) 1A

DESCRIPTION PER F.B. 1376-64 OK 3-25-66

" " " " " OK 1-5-71 J.M.

" " " " " OK 9-26-75 G.E.D.

Note: Any Additions or Changes on This Sheet Must be Made or Circled in Red Ink With Date and Name of Person Making Change.

PLEASE RETURN TO
LOS ANGELES COUNTY ENGINEER
403 LOS ANGELES COUNTY ENGINEERING BLDG.

Do not extend this side of this line.

76F309S CE #310 6-62

Notes Ck'd by	Survey of L.A.Co. PRECISE LEVEL NET
Map No.	[illegible]
Office Work	Surveyed by G.E.DREIER
Checked	Notes Date
Date	Indexed C. J. GALLI

F. B. 3710 PG. 165

BM 11-23 (CLEARMONT 4-2)

DESCRIPTION PER F.B. 1376-65 OK 3-25-66 J.M.
" " " " " OK 4-3-71 G.E.D.
" " " " " OK 4-26-75

Note: Any Additions or Changes on This Sheet Must be Made or Circled in Red Ink With Date and Name of Person Making Change.

Do not extend this side of this line.

PLEASE RETURN TO
LOS ANGELES COUNTY ENGINEER
403 Los Angeles County Engineering Bldg.

76F3095 C.E. #310 6-62

Notes Ck'd by	Survey of L.A. Co. PRECISE LEVEL NET
Map No.	[illegible] Tape Std. Pt.
Office Work	Surveyed by G.E. DREIER
Checked	Notes Date
Date	Indexed C. J. GALLI

F. B. 3710 PG. 167

B.M. 11-674 (CLAREMONT K-3A)

DESCRIPTION PER F.B. 1376-66 OK 3-25-66
" " " " " OK 1-5-71 J.M.
" " " " " OK 9-26-75 G.E.D.

Note: Any Additions or Changes on This Sheet Must be Made or Circled in Red Ink With Date and Name of Person Making Change.

PLEASE RETURN TO
LOS ANGELES COUNTY ENGINEER
403 LOS ANGELES COUNTY ENGINEERING BLDG.

Do not extend this side of this line.

76F309S CE #310 6-62

Notes Ck'd by	Survey of L.A. Co. PRECISE LEVEL NET	F. B. 3710 PG. 169
Map No.	[illegible] Tape Std °F	
Office Work	Surveyed by G.E. DREIER	
Checked	Notes Date	
Date	Indexed C. J. GALLI	

B.M. 11-75 (CLAREMONT K-3)

DESCRIPTION PER F.B. 1376-67 OK 3-25-66

" " " " " " OK 1-5-71 J-M

" " " " " " OK 9-26-75 G.E.D.

Note: Any Additions or Changes on This Sheet Must be Made or Circled in Red Ink With Date and Name of Person Making Change.

PLEASE RETURN TO
LOS ANGELES COUNTY ENGINEER
403 LOS ANGELES COUNTY ENGINEERING BLDG.

Do not extend this side of this line.

76F309S C.E. #310 6-62

Notes Ck'd by	Survey of LA.Co. PRECISE LEVEL NET
Map No:	[illegible] Tags Std. °F
Office Work	Surveyed by G.E. DREIER
Checked	Notes Date
Date	Indexed

F. B. 3710 PG. 171

B.M. 11-76

DESCRIPTION PER F.B. 1376-68 OK 3-25-66

" " " " " OK 1-5-78 J.M.

" " " " " OK 9-26-75 G.E.D.

Note: Any Additions or Changes on This Sheet Must be Made or Circled in Red Ink With Date and Name of Person Making Change.

PLEASE RETURN TO
LOS ANGELES COUNTY ENGINEER
403 LOS ANGELES COUNTY ENGINEERING BLDG.

Do not extend this side of this line.

76F309S C.E. #310 6-62

Notes Ck'd by	Survey of L.A.Co. PRECISE LEVEL NET
Map No.	
Office Work	Surveyed by G.E. DREIER
Checked	Notes Date
Date	Indexed O. J. GALLE 1-6-78

F. B. 3710 PG. 173

B.M. 764

DESCRIPTION PER F.B. 2880-35 OK 3-25-66

" " " " " OK 8-23-68

" " " " " OK 1-5-71 J.M.

" " " " " OK 11-13-73 T M K

Note: Any Additions or Changes on This Sheet Must be Made or Circled in Red Ink With Date and Name of Person Making Change.

PLEASE RETURN TO
LOS ANGELES COUNTY ENGINEER
403 Los Angeles County Engineering Bldg.

Do not extend this side of this line.

76F3095 C.E. #3110 6-62

F. B. 3710 PG. 174

1-3-74
G.E.DREIER

B.M. 11-76 B (U.S.C.&G.S. MONA NO. 1)

POMONA, AT EAST FIRST STREET AND ZECKENDORF DRIVE, S.E. CORNER, 76.3 FEET SOUTH OF THE SOUTH CURB, 17.5 FEET EAST OF THE CENTER OF THE PAVEMENT, 6 FEET WEST OF A ROW OF EUCALYPTUS TREES, FOUND A U.S.C.&G.S. REFENCE DISC STAMPED "MONA NO.1 1963" IN TOP OF A 12" SQUARE CONC. POST FLUSH.

B.M. 11-76C (U.S.C.&G.S. MONA)

POMONA, AT EAST FIRST STREET AND ZECKENDORF DR. S.W. COR. ABOUT 125.4 FEET SOUTH OF THE SOUTH CURB, 25.6 FT. S.E. OF THE S.W. CORNER AND 25.2 FT. S.W. OF THE S.E. CORNER OF A SHEET METAL SHED IN CITY OF POMONA WATER DEPT. YARD, 14.7 FT. WEST, AND 15.5 FT. NORTH OF A CHAIN LINK FENCE FOUND A 3 5/8" U.S.C. & G.S. DISC IN TOP OF A CONC. POST STAMPED "MONA 1963" 18 INCHES DEEP.

U.P.R.R.

E. FIRST ST.

CURB

CITY OF POMONA
WATER DEPT.
WELL

SHED

125.4

25.6

25.2

14.7

15.5

B.M.11-76C

DR.

76.3

17.5

B.M.11-76B

ZECKENDORF

N

LOS ANGELES COUNTY ENGINEER
403 Los Angeles County Engineering Bldg.
PLEASE RETURN TO

Do not extend this side of this line.

Note: Any Additions or Changes on This Sheet Must Be Made or Circled in Red Ink With Date and Name of Person Making Change.

POMONA
1963

1961

Notes Ck'd by	Survey of LA. Co. PRECISE LEVEL NET F. B. 3710 PG. 175
Mast No.	IN 030102 Temp. Std. °F
Office Work	Surveyed by G.E. DREIER
Checked	Notes Date
Date	Indexed [illegible]

BAG 11-72A

DESCRIPTION	PER	F.B.	1376-69		OK	3-25-66	
"	"	"	"	"	OK	8-23-68	
"	"	"	"	"	OK	1-5-71	J.M.
"	"	"	"	"	OK	11-13-73	R.A.M

Note: Any Additions or Changes on This Sheet Must be Made or Circled in Red Ink With Date and Name of Person Making Change.

PLEASE RETURN TO
LOS ANGELES COUNTY ENGINEER
403 LOS ANGELES COUNTY ENGINEERING BLDG.

Do not extend this side of this line.

76F309S CE #310 6-62

Notes Ck'd by _____
Office Work _____
Checked _____
Date _____

Survey of L.A.Co. PRECISE LEVEL NET F. B. 3710 PG. 177
Surveyed by G. E. DREIER
Notes _____ Date 3-30-66
Indexed G. J. GALLI

BM 11-28
DESCRIPTION PER F.B. 1376-70 OK 3-30-66
DESTROYED 3-26-66

Note: Any Additions or Changes on This Sheet Must be Made or Circled in Red Ink With Date and Name of Person Making Change.

PLEASE RETURN TO
LOS ANGELES COUNTY ENGINEER
403 Los Angeles County Engineering Bldg.

Do not extend this side of this line.

76F305 CE #310 6-62

Notes Ck'd by	Survey of L.A.Co. PRECISE LEVEL NET
Map No.	IN 430102 Tape Std. °F
Office Work	Surveyed by G.E. DREIER
Checked	Notes Date 8-30-66
Date	Indexed C. J. GALLI

F. B. 3710 PG. 179

BM 11-73A

DESCRIPTION PER F.B. 2880-36 OK 3-30-66
" " " " OK 8-23-68
" " " " OK 1-5-71 J.M.
" " " " OK 11-13-73 T.C.P

Note: Any Additions or Changes on This Sheet Must be Made or Circled in Red Ink With Date and Name of Person Making Change.

PLEASE RETURN TO
LOS ANGELES COUNTY ENGINEER
403 LOS ANGELES COUNTY ENGINEERING BLDG.

Do not extend this side of this line.

76F309S CE #310 6-62

Notes Ck'd by	Survey of LA. Co. PRECISE LEVEL NET F. B. 3710 PG. 181
Mod No.	[illegible] Type Std 9F
Office Work	Surveyed by G.E. DREIER
Checked	Notes Date 3-30-66
Date	Indexed C. J. GALLI

B.W.A. 11-79A

DESCRIPTION	PER	F.B.	2880-37	OK	3-30-66	
"	"	"	"	OK	8-23-68	
"	"	"	"	OK	1-5-71	J.M.
"	"	"	"	OK	11-13-73	T.C.P

Note: Any Additions or Changes on This Sheet Must be Made or Circled in Red Ink With Date and Name of Person Making Change.

PLEASE RETURN TO
LOS ANGELES COUNTY ENGINEER
403 LOS ANGELES COUNTY ENGINEERING BLDG.

Do not extend this side of this line.

76F309S CE #310 6-62

Notes Ck'd by
Map No.
Office Work
Checked
Date

Survey of L.A.Co. PRECISE LEVEL NET
JN 239102 Tape Std. °F.
Surveyed by G.E. DREIER
Notes Date 3-30-66
Indexed C. J. GALLI

F. B. 3710 PG. 183

BM 11-80
DESCRIPTION PER F.B. 1376-71 OK 3-30-66
" " " OK 8-23-68
" " " OK 1-5-71
" " " OK 11-13-73 RAM

Note: Any Additions or Changes on This Sheet Must be Made or Circled in Red Ink With Date and Name of Person Making Change.

Do not extend this side of this line.

PLEASE RETURN TO
LOS ANGELES COUNTY ENGINEER
403 LOS ANGELES COUNTY ENGINEERING BLDG.

76F308S CE # 310 3-61

Notes Ck'd by	Survey of LA Co. PRECISE LEVEL NET
Map No.	IN 03107 Tape Std °F
Office Work	Surveyed by G.E. DREIER
Checked	Notes Date 3-30-66
Date	Indexed C. J. GALLI

F. B. 3710 PG. 185

Q 36 86 USGS + RESET 1967

B.M. 11-81

DESCRIPTION PER F.B. 1376-72 OK 3-30-66
NOT RECOVERED BLDG GONE & LOT VACANT 8-23-68 G.E.D.

(1-2-74 G.E.D.)

B.M. 11-81A (U.S.C.E.G.S Q 36 86 1 U.S.G.S. RESET 1967)
POMONA, AT FIRST STREET AND GORDON ST, IN NORTH CURB, 15.5 FEET EAST OF EAST CURB LINE, ROUND A 3 5/8 INCH U.S.C.&G.S. BRASS DISC STAMPED
(ALSO CONVENTIONAL U.S.C.&G.S LETTERING)
NOTE: THIS APPEARS TO BE SAME DISC AS B.M. 11-81 IN DIFFERENT LOCATION, AND RESET 1967 STAMPING ADDED.

Q 36 86 1 U.S.G.S + RESET 1967

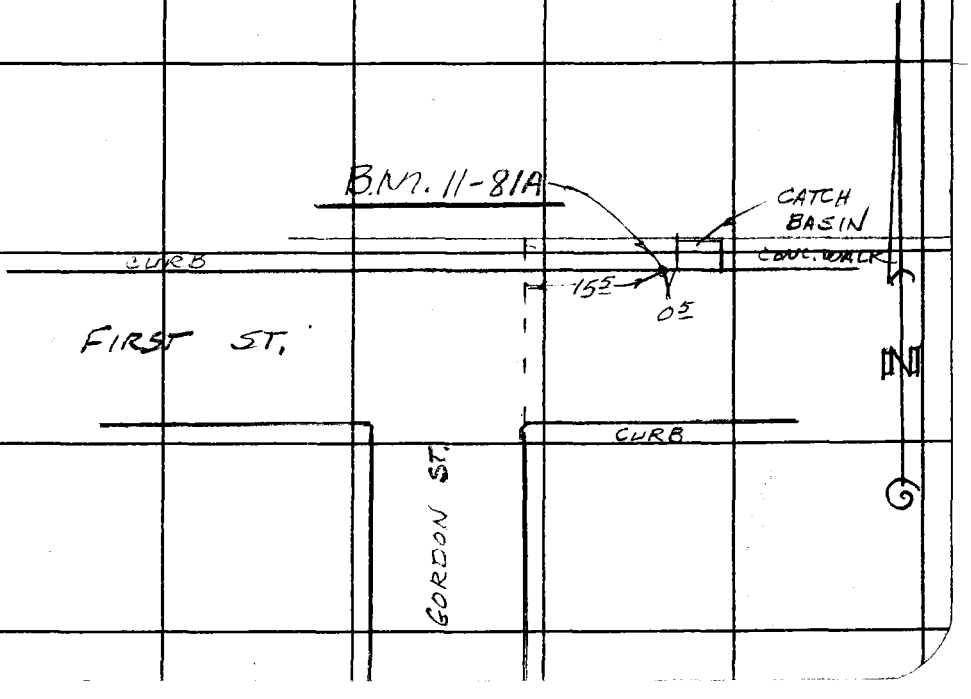

Note: Any Additions or Changes on This Sheet Must be Made or Circled in Red Ink With Date and Name of Person Making Change.

Do not extend this side of this line.

PLEASE RETURN TO
LOS ANGELES COUNTY ENGINEER
403 LOS ANGELES COUNTY ENGINEERING BLDG.

76F3095 CE # 310 3-61

Notes Ck'd by	Survey of L.A.Co. PRECISE LEVEL NET	F. B. 3710 PG. 187
Map No.	JN 0201.02 Tape Std. °F	
Office Work	Surveyed by G.E. DREIER	
Checked	Notes Date 3-30-66	
Date	Indexed C. J. GALLI	

Bkg 11-83A

DESCRIPTION PER F.B.	L880-38	OK	3-30-66	G.E.D
"	"	" "	OK	8-23-68	G.E.D
"	"	" "	OK	1-5-71	G.E.D.
"	"	" "	OK	11-13-73	R.A.M

Note: Any Additions or Changes on This Sheet Must be Made or Circled in Red Ink With Date and Name of Person Making Change.

PLEASE RETURN TO
LOS ANGELES COUNTY ENGINEER
403 LOS ANGELES COUNTY ENGINEERING BLDG.

Do not extend this side of this line.

76F309S CE # 310 3-61

Notes Ck'd by	Survey of L.A.Co. PRECISE LEVEL NET	F. B. 3710 PG. 189
Map No.	JN [illegible] Tape Std. °F	
Office Work	Surveyed by G.E. DREIER	
Checked	Notes Date 3-30-66	
Date	Indexed C. J. GALLI	

B.M. 11-84A

DESCRIPTION	PER	F.B. ~~1376~~	2880-39	OK	3-30-66	
"	"	"	"	OK	8-23-68	
"	"	"	"	OK	1-5-71	J.M.
"	"	"	"	OK	11-13-73	T.C.P

Note: Any Additions or Changes on This Sheet Must be Made or Circled in Red Ink With Date and Name of Person Making Change.

PLEASE RETURN TO
LOS ANGELES COUNTY ENGINEER
403 LOS ANGELES COUNTY ENGINEERING BLDG.

Do not extend this side of this line.

76F309S CE # 310 3-61

Notes Ck'd by	Survey of LA.Co. PRECISE LEVEL NET	F. B. 3710 PG. 191
Map No.	JN 03046 Tape Std. °F	
Office Work	Surveyed by G.E. DREIER	
Checked	Notes Date 3-30-66	
Date	Indexed C. J. GALLY	

BM.11-85

DESCRIPTION	PER	F.B.	1376-76	OK	3-30-66	
"	"	"	"	OK	8-23-68	G.E.D.
"	"	"	"	OK	1-5-71	G.E.D.
"	"	"	"	OK	11-13-73	RAM

Note: Any Additions or Changes on This Sheet Must be Made or Circled in Red Ink With Date and Name of Person Making Change.

PLEASE RETURN TO
LOS ANGELES COUNTY ENGINEER
403 LOS ANGELES COUNTY ENGINEERING BLDG.

Do not extend this side of this line.

76F309S CE # 310 3-61

Notes Ck'd by	Survey of L.A.Co. PRECISE LEVEL NET
Map No.	JN 030103 Tape Std. °F
Office Work	Surveyed by G.E. DREIER
Checked	Notes Date 3-30-66
Date	Indexed C. J. GALLI APR 26 '66

F. B. 3710 PG. 193

B.M. 11-86 (MET. WATER DIST. 6 [illegible])

DESCRIPTION	PER	F.B. 1376-77	OK	3-30-66	
"	"	"	OK	8-26-68	DON
"	"	"	OK	1-5-71	G.E.D
"	"	"	OK	71-13-73	T.C.P

Note: Any Additions or Changes on This Sheet Must be Made or Circled in Red Ink With Date and Name of Person Making Change.

PLEASE RETURN TO
LOS ANGELES COUNTY ENGINEER
403 LOS ANGELES COUNTY ENGINEERING BLDG.

Do not extend this side of this line.

76F309S CE # 310 3-61

Notes Ck'd by	Survey of LA Co. PRECISE LEVEL NET	F. B. 3710 PG. 195
Map No.	JN [illegible] Tape Std. °F	
Office Work	Surveyed by G.E. DREIER	
Checked	Notes Date 3-30-66	
Date	Indexed C. J. GALLI	

B.M. 11-87 (L.A. Co. RD. DEPT.)

DESCRIPTION PER F.B. 1376-78 OK 3-30-66

" " " OK 8-26-68 Don

" " " OK 1-5-71 G.E.D.

" " " OK 11-13-73 T.C.P

Note: Any Additions or Changes on This Sheet Must be Made or Circled in Red Ink With Date and Name of Person Making Change.

PLEASE RETURN TO
LOS ANGELES COUNTY ENGINEER
403 LOS ANGELES COUNTY ENGINEERING BLDG.

Do not extend this side of this line.

76F309S CE # 310 3-61

Notes Ck'd by	Survey of L.A. Co. PRECISE LEVEL NET F. B. 3710 PG. 197
Map No.	JN [illegible] Tape Std. °F
Office Work	Surveyed by G.E. DREIER
Checked	Notes [illegible] Date 3-30-66
Date	Indexed

BM 11-88 (CLAREMONT A-6B)

DESCRIPTION	PER	F.B. 1376-79	OK	3-30-66	
"	"	"	OK	8-26-68	DON
"	"	"	OK	1-5-71	G.E.D
"	"	"	OK	11-13-73	G.E.D

Note: Any Additions or Changes on This Sheet Must be Made or Circled in Red Ink With Date and Name of Person Making Change.

PLEASE RETURN TO
LOS ANGELES COUNTY ENGINEER
403 LOS ANGELES COUNTY ENGINEERING BLDG.

Do not extend this side of this line.

76F3095 CE # 310 3-61

Notes Ck'd by	Survey of L.A. Co. PRECISE LEVEL NET	F. B. 3710 PG. 199
Map No.	[illegible]	
Office Work	Surveyed by G.E. DREIER	
Checked	Notes Date 3-30-66	
Date	Indexed C. J. GALLI	

[illegible] - 89 (COVINA L-6)

DESCRIPTION PER F.B.	1376-80	OK	3-30-66	
"	"	"	OK	8-26-68	DEH
"	"	"	OK	1-5-71	G.E.D.
"	"	"	OK	11-13-73	TCP

Note: Any Additions or Changes on This Sheet Must be Made or Circled in Red Ink With Date and Name of Person Making Change.

PLEASE RETURN TO
LOS ANGELES COUNTY ENGINEER
403 LOS ANGELES COUNTY ENGINEERING BLDG.

Do not extend this side of this line.

76F309S CE # 310 3-61

F. B. 3710 PG. 200

B.M. 11-90

DESCRIPTION & MONUMENT PER F.B. 1376-81

1-18-71 G.E.D

PLEASE RETURN TO
LOS ANGELES COUNTY ENGINEER
403 Los Angeles County Engineering Bldg.

Do not extend this side of this line.

Note: Any Additions or Changes on This Sheet Must be Made or Circled in Red Ink With Date and Name of Person Making Change.

Notes Ck'd by	Survey of L.A.Co. Precise Level Net	F. B. 3710 PG. 201
[illegible]	[illegible] Tape Std. °F	
Office Work	Surveyed by WILKS	
Checked	Notes WILKS Date 12-31-65	
Date	Indexed [illegible]	

B.M. 11-90A = LACRD BG 2677

THIS BENCH MARK IS THE APPARENT ℄ INT. OF TEMPLE AVE. & POMONA BLVD. IT IS A STANDARD RD. DEPT. BRASS CAP MONUMENT STAMPED "L.A.CO. RD. DEPT. 1962" SET IN CONC. 7" BELOW THE SURFACE & PROTECTED BY A CAST IRON COVER MARKED L.A. COUNTY ROAD DEPT.

DESC. & MARK	OK	8-26-68	DON
" "	OK	1-6-71	G.E.D.
" "	OK	11-13-73	TCP

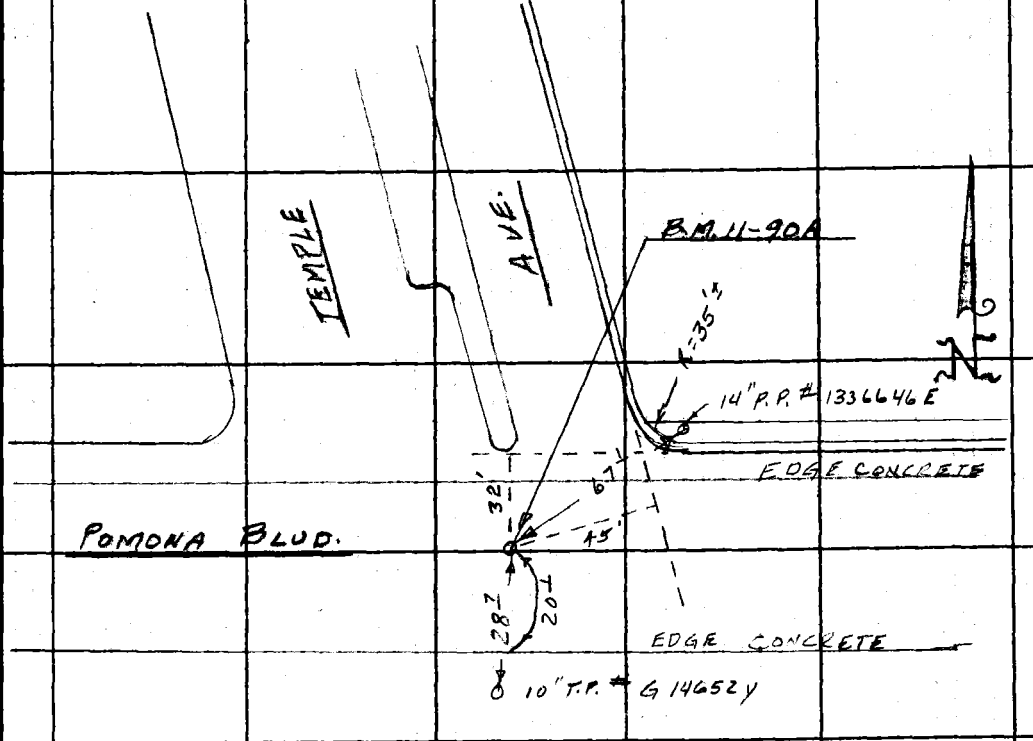

Note: Any Additions or Changes on This Sheet Must be Made or Circled in Red Ink With Date and Name of Person Making Change.

PLEASE RETURN TO
LOS ANGELES COUNTY ENGINEER
403 LOS ANGELES COUNTY ENGINEERING BLDG.

Do not extend this side of this line.

76F3095 C.E. #310 6-62

F. B. 3710 PG. 202

~~B.M. 11 90~~

~~1-18-11 G.E.P.~~

PLEASE RETURN TO
LOS ANGELES COUNTY ENGINEER
403 LOS ANGELES COUNTY ENGINEERING BLDG.

Do not extend this side of this line.

Note: Any Additions or Changes on This Sheet Must be Made or Circled in Red Ink With Date and Name of Person Making Change.

Notes Ck'd by	Survey of L.A. Co. PRECISE LEVEL NET F. B. 3710 PG. 203
Map No.	JN 4301.02 Type Std °F
Office Work	Surveyed by G.E. DREIER
Checked	Notes Date 3-31-66
Date	Indexed G. J. GALLI

B.M. 11-91 (RD. DEPT. S.G. 1898)

DESC. PER F.B. 2880-40,41			OK	3-30-66	
"	"	"	OK	8-26-68	DON
"	"	" "	OK	1-6-70	G.E.D.
"	"	" "	OK	11-13-73	TCP

Note: Any Additions or Changes on This Sheet Must be Made or Circled in Red Ink With Date and Name of Person Making Change.

PLEASE RETURN TO
LOS ANGELES COUNTY ENGINEER
403 LOS ANGELES COUNTY ENGINEERING BLDG.

Do not extend this side of this line.

76F3095 CE # 310 3-61

Notes Ck'd by	Survey of L.A. Co. PRECISE LEVEL NET	F. B. 3710 PG. 205
Map No.	JN0301.02 Tape Std. °F	
Office Work	Surveyed by G.E. DREIER	
Checked	Notes Date 3-30-66	
Date	Indexed C. J. [illegible]	

B.M. 11-91A

DESCRIPTION	PER	F.B.	2880-42	OK	3-30-66	G.E.D
"	"	"		OK	8-26-68	
"	"	"	"		1-7-71	G.E.D
"	"	"	"	OK	11-13-73	T.C.P

Note: Any Additions or Changes on This Sheet Must be Made or Circled in Red Ink With Date and Name of Person Making Change.

PLEASE RETURN TO
LOS ANGELES COUNTY ENGINEER
403 LOS ANGELES COUNTY ENGINEERING BLDG.

Do not extend this side of this line.

76F309S CE # 310 3-61

Notes Ck'd by	Survey of LA.Co.PRECISE LEVEL NET	F. B. 3710 PG. 207
Map No.	UN030102 Tape Std. °F	
Office Work	Surveyed by G.E. DREIER	
Checked	Notes Date 3-31-66	
Date	Indexed C. J. GALLI	

B.M. 11-92

DESCRIPTION	PER	F.B. 2880-43		OK 3-31-66	
"	"	"		OK 8-26-68	DON
"	"	"	"	OK 1-6-71	G.E.D.
"	"	"	"	OK 11-13-73	T.C.P

Note: Any Additions or Changes on This Sheet Must be Made or Circled in Red Ink With Date and Name of Person Making Change.

PLEASE RETURN TO
LOS ANGELES COUNTY ENGINEER
403 LOS ANGELES COUNTY ENGINEERING BLDG.

Do not extend this side of this line.

76F3099 CE #310 6-63

Notes Ck'd by	Survey of L.A.Co. PRECISE LEVEL NET	F. B. 3716 209 Pg. 209
Map No.	Tape Std °F	
Office Work	Surveyed by G.E. DREIER	
Checked	Notes Date 3-31-66	
Date	Indexed C. J. GALLI	

BMM N-93

DESCRIPTION	PER	F.B. 1376-8	OK	3-31-66
"	"	"	OK	8-26-68
"	"	"	OK	1-6-71 G.E.D
"	"	"	OK	1-13-73 T.C.P

Note: Any Additions or Changes on This Sheet Must be Made or Circled in Red Ink With Date and Name of Person Making Change.

Do not extend this side of this line.

PLEASE RETURN TO:
LOS ANGELES COUNTY ENGINEER
403 Los Angeles County Engineering Bldg.

75F309S CE #310 6-63

Notes Ck'd by	Survey of L.A.Co. PRECISE LEVEL NET
Map No.	INSPECTOR Tape Std °F
Office Work	Surveyed by G.E.DREIER
Checked	Notes Date
Date	Indexed C. J. CALLI

F. B. 3710 PG. 211

B.M. N-94

DESCRIPTION PER F.B. 1376-85 OK 3-31-66

" " " OK 8-26-68 DON

" " " OK 1-6-71 G.E.D.

" " " OK 11-13-73 T C P

Note: Any Additions or Changes on This Sheet Must be Made or Circled in Red Ink With Date and Name of Person Making Change.

PLEASE RETURN TO
LOS ANGELES COUNTY ENGINEER
403 LOS ANGELES COUNTY ENGINEERING BLDG.

Do not extend this side of this line.

76F309S CE#310 1-65

Notes Ck'd by	Survey of LA.Co. PRECISE LEVEL NET
Map No.	JN 020102 Type Std °F
Office Work	Surveyed by G.E. DREIER
Checked	Notes Date 3-31-66
Date	Indexed C. J. GALLI

F. B. 3710 PG. 213

BM 11-95 (RD. SG 1873)

DESCRIPTION PER A.B. 2880-44,45 OK 3-31-66

" " " " OK 8-26-68 DON

" " " " OK 1-6-71 G.E.D.

NOT FOUND NEW PAVED WATER TRENCH

Note: Any Additions or Changes on This Sheet Must be Made or Circled in Red Ink With Date and Name of Person Making Change.

PLEASE RETURN TO
LOS ANGELES COUNTY ENGINEER
403 LOS ANGELES COUNTY ENGINEERING BLDG.

Do not extend this side of this line.

76F309S CE#310 1-65

F. B. 3710 PG 214

BM 11-95 A

DESCRIPTION PER F.B. 2880-44, 45 12-10-73 G. ED
RECOVERED " " " " 5-20-75 G. E. DREIER

PLEASE RETURN TO
LOS ANGELES COUNTY ENGINEER
403 LOS ANGELES COUNTY ENGINEERING BLDG.

Do not extend this side of this line.

Note: Any Additions or Changes on This Sheet Must be Made or Circled in Red Ink With Date and Name of Person Making Change.

Notes Ck'd by
Map No.
Office Work
Checked
Date

Survey of L.A.Co. PRECISE LEVELING F.B. 710 PG. 215
Traw Sht
Surveyed by G.E. DREIER
Notes Date 3-31-66
Indexed

B.M. 11-96
DESCRIPTION PER F.B. 1376-86 o.k. 3-31-66

9-16-68 G.E.D. NEW DESC.
B.M. 11-96

VALLEY BLVD. AND OLD BREA CANYON ROAD, 157.7 FT. N.E. OF ℄ INTERSECTION, 21.5 FT. N.W. OF ℄ VALLEY BLVD., 45.3 FT. E. OF P.P. NO. 1683114E, A 2½ INCH COUNTY SURVEYOR BRASS DISC STAMPED "B.M. 11-96 1952 RE 63" WITH BUTTON 14 INCHES DEEP UNDER CAST IRON COVER.

(SEE PAGE 216 FOR NEW SKETCH)

DESCRIPTION RECOVERED — OM OK — 11-12-73 5-20-75 — ALC G.E.D.

Note: Any Additions or Changes on this Sheet Must be Made or Checked in Red Ink With Date and Name of Person Making Change.

Do not extend this side of this line.

PLEASE RETURN TO
LOS ANGELES COUNTY ENGINEER
403 LOS ANGELES COUNTY ENGINEERING BLDG.

76F3098 CE#310 8-67

F.B. 3710 Pg 216

B.M. 11-96A (F.C. B.M. 103-00005 1968)

VALLEY BLVD. AND OLD BREA CANYON ROAD, IN TOP OF N'LY WALL OF FLOOD CONTROL CHANNEL, 5 FT. N.EAST OF N.E. CORNER OF BRIDGE, NO.4 FT S'LY FROM ℄ OF VALLEY BLVD., 21.2 FT. N.E. OF ℄ OF OLD BREA CN.RD, FOUND A 2 INCH L.A.CO. FLOOD CONTROL DIST. BRASS DISC STAMPED "B.M. 103-00005".

OK 1-6-71 G.E.D.
OK 12-12-73 A.L.C.
OK 5-20-75 G.E.D.

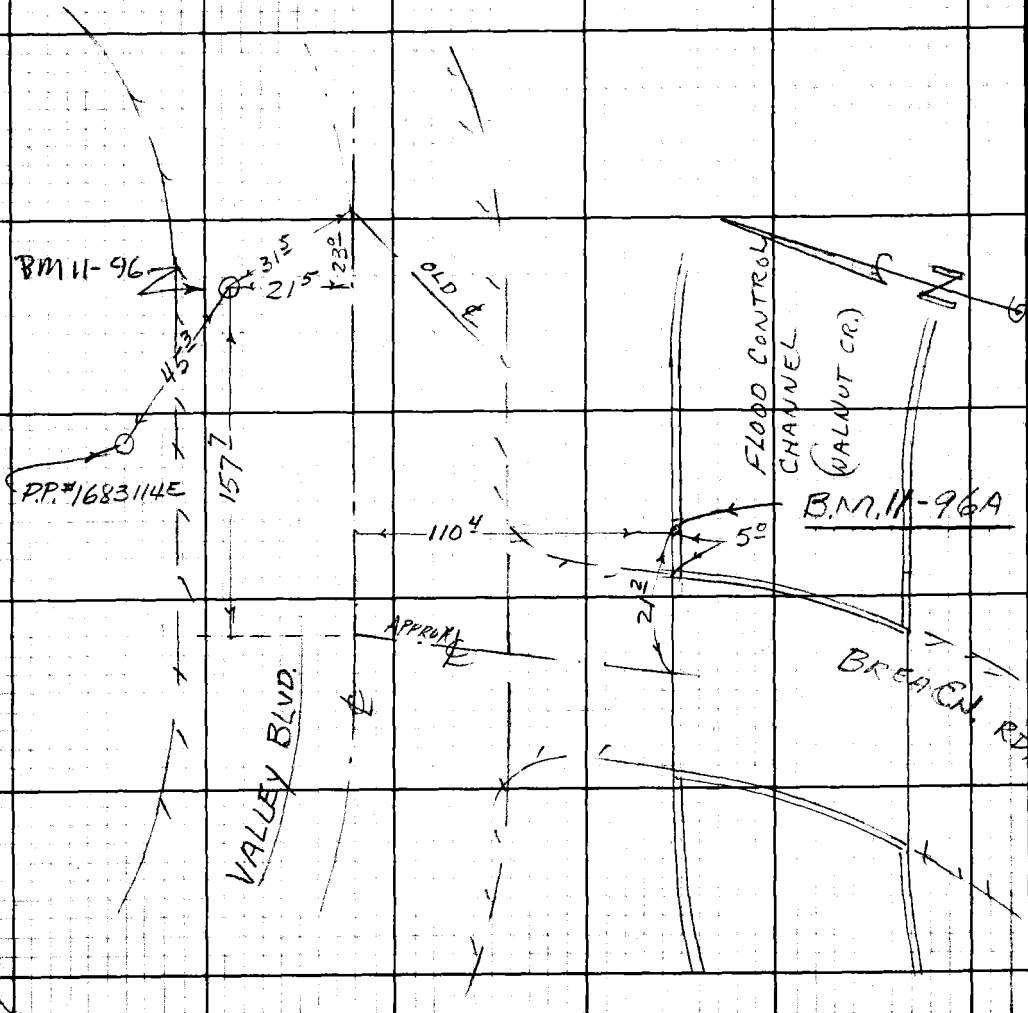

PLEASE RETURN TO
LOS ANGELES COUNTY ENGINEER
403 LOS ANGELES COUNTY ENGINEERING BLDG.

Do not extend this side of this line.

Note: Any Additions or Changes on this Sheet Must be Made or Circled in Red Ink With Date and Name of Person Making Change.

Notes Ck'd by _____
Map No. _____
Office Work _____
Checked _____
Date _____

Survey of LA. Co. PRECISE LEVEL NET F. B. 3710 PG. 217
JN 03102 Tape _____ Std _____ °F
Surveyed by G.E. DREIER
Notes _____ Date 3-31-66
Indexed _____ G. J. GALLI

B.M. 11-97 A (F.C. B.M. 102-18)
DESCRIPTION PER F.B. 1876-87 OK 3-31-66
" " " " " OK 1-6-71 G.E.D.
" " " " " OK 5-20-75 G.E.D.

Note: Any Additions or Changes on This Sheet Must be Made or Circled in Red Ink With Date and Name of Person Making Change.

Do not extend this side of this line.

PLEASE RETURN TO
LOS ANGELES COUNTY ENGINEER
403 Los Angeles County Engineering Bldg.

76F309S CE#310 1-65

Notes Ck'd by	Survey of L.A. Co. PRECISE LEVELNET
Map No.	JN 030102 Type Std °F
Office Work	Surveyed by G.E. DREIER
Checked	Notes Date 3-31-66
Date	Indexed C. J. GALLI

F. B. 3710 PG. 219

BM. 11-97

DESCRIPTION PER F.B. 1376-87 OK 3-31-66

" " " " OK 1-6-71 G.E.D.

OK 5-20-75 G.E.D.

Note: Any Additions or Changes on This Sheet Must be Made or Circled in Red Ink With Date and Name of Person Making Change.

PLEASE RETURN TO
LOS ANGELES COUNTY ENGINEER
403 LOS ANGELES COUNTY ENGINEERING BLDG.

Do not extend this side of this line.

76F309S CE#310 1-65

Notes Ck'd by	Survey of L.A.Co. PRECISE LEVEL NET
Map No.	UN03N03 Tape Std. °F
Office Work	Surveyed by G.E. DREIER
Checked	Notes Date 3-31-66
Date	Indexed C. J. GALLE

F. B. 3710 PG. 221

BM. 11-98A (U.S. CORPS OF ENGR. SJC 112)

DESCRIPTION PER F.B. 2880-46 OK 3-31-66

DESTROYED, FD DISC IN HEADWALL UPROOTED 1-6-71 G.E.D.

BM. 11-98B (1-6-71 G.E.D)

VALLEY BLVD. AND LEMON AVE, CENTERLINE P.I. ABOUT 308.5 FT. N.E. OF ℄ INTERSECTION, 102 FT. S.W. OF N.E. END OF TRAFFIC DIVIDER, 39.4 FT. S.E. OF POWER POLE NO 453907E, FOUND A 2" BRASS DISC IN CONC. STAMPED 7 INCHES DEEP UNDER A CAST IRON COVER

RECOVERED 5-20-75 G.E.D.



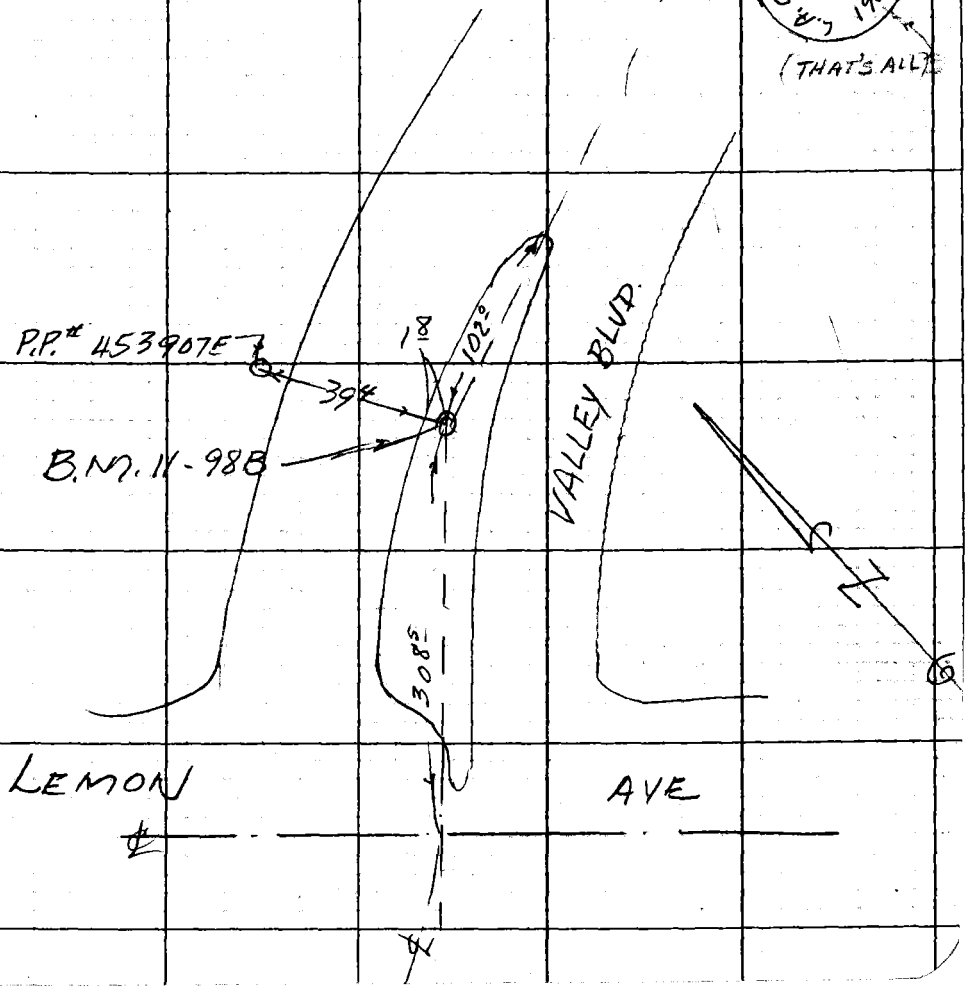

Note: Any Additions or Changes on This Sheet Must be Made or Circled in Red Ink With Date and Name of Person Making Change.

Do not extend this side of this line.

PLEASE RETURN TO
LOS ANGELES COUNTY ENGINEER
403 LOS ANGELES COUNTY ENGINEERING BLDG.

76F309S CE#310 1-65

Notes Ck'd by	Survey of L.A. CO. PRECISE LEVEL NET
Map No.	Tape Std °F
Office Work	Surveyed by G.E. DREIER
Checked	Notes Date 3-31-66
Date	Indexed G. J. GALLI

F. B. 3710 PG. 22-3

BM 11-99 (U.S. 1176)

DESCRIPTION PER F.B. 1376-88 O K 3-31-66

" " " " O K, BUT INACESSABLE, G.E.D.

UNDER LARGE PIPE LINE.

" 5-20-75 G.E.D.

Note: Any Additions or Changes on This Sheet Must be Made or Circled in Red Ink With Date and Name of Person Making Change.

Do not extend this side of this line.

PLEASE RETURN TO
LOS ANGELES COUNTY ENGINEER
403 Los Angeles County Engineering Bldg.

76F309S CE#310 1-65

Notes Ck'd by	Survey of L.A.Co. PRECISE LEVEL NET
Map No.	UN [illegible] Tape Std °F
Office Work	Surveyed by F. E. DREIER
Checked	Notes Date 3-31-66
Date	Indexed J. GALLI

F. B. 3710 PG. 225

BM 11-99A (F.C. BM 102-14)

DESCRIPTION PER F.B. 1376-87C OK 3-31-66

" " " " OK 1-6-71 G.E.D.

OK 5-20-75 G.E.D.

Note: Any Additions or Changes on This Sheet Must be Made or Circled in Red Ink With Date and Name of Person Making Change.

PLEASE RETURN TO
LOS ANGELES COUNTY ENGINEER
403 LOS ANGELES COUNTY ENGINEERING BLDG.

Do not extend this side of this line.

76F309S CE#310 1-65

Notes Ck'd by	Survey of L.A. Co. PRECISE LEVEL NET
Map No.	JN [illegible] Tape Std
Office Work	Surveyed by G.E. DREIER
Checked	Notes Date 3-31-66
Date	Indexed

F. B. 3710 PG. 227

B.M. 11-100A
DESCRIPTION PER F.B. 2880-47 OK 3-31-66
" " F.B. " " OK 1-6-71 G.E.D.
OK 5-20-75 G.E.D.

Note: Any Additions or Changes on This Sheet Must be Made or Circled in Red Ink With Date and Name of Person Making Change.

PLEASE RETURN TO
LOS ANGELES COUNTY ENGINEER
403 LOS ANGELES COUNTY ENGINEERING BLDG.

Do not extend this side of this line.

76F309S CE#310 1-65

Notes Ck'd by	Survey of LA Co. PRECISE LEVEL NET F. B. 3710 Pg. 229
Map No.	Tape Std. °F
Office Work	Surveyed by G.E. DREIER
Checked	Notes Date 3-31-66
Date	Indexed G. L. GALLI

B.M. 11-101 (U.S. 1177)

DESCRIPTION PER F.B. 1376-90 OK 3-31-66 G.E.D.
" " " OK 1-6-71 C.E.D.
OK 5-20-75

Note: Any Additions or Changes on This Sheet Must be Made or Circled in Red Ink With Date and Name of Person Making Change.

Do not extend this side of this line.

PLEASE RETURN TO
LOS ANGELES COUNTY ENGINEER
403 LOS ANGELES COUNTY ENGINEERING BLDG.

76F309S CE#310 1-65

Notes Ck'd by	Survey of LA Co. PRECISE LEVEL NET
Map No.	JNO 30102 Tape Std °F
Office Work	Surveyed by G.E. DREIER
Checked	Notes Date 3-31-66
Date	Indexed C. J. GALLI

F. B. 3710 PG. 231

~~B.M. 11-102A~~ (COVINA B-12)
DESCRIPTION PER E.B. 1376-91 OK 3-31-66
NOT RECOVERED, DUG 2½ FT. DEEP, FD NOTHING 1-6-71 G.E.D.

B.M. 11-102B 1-18-71 G.E.D.
VALLEY BLVD. AND NOGALES ST., CENTERLINE INTERSECTION,
FOUND A "L.A.CO. RD. 1959" 2 INCH BRASS DISK 7 INCHES
BELOW THE PAVEMENT SURFACE UNDER A CAST IRON COVER
RECOVERED 5-20-75 G.E.D.

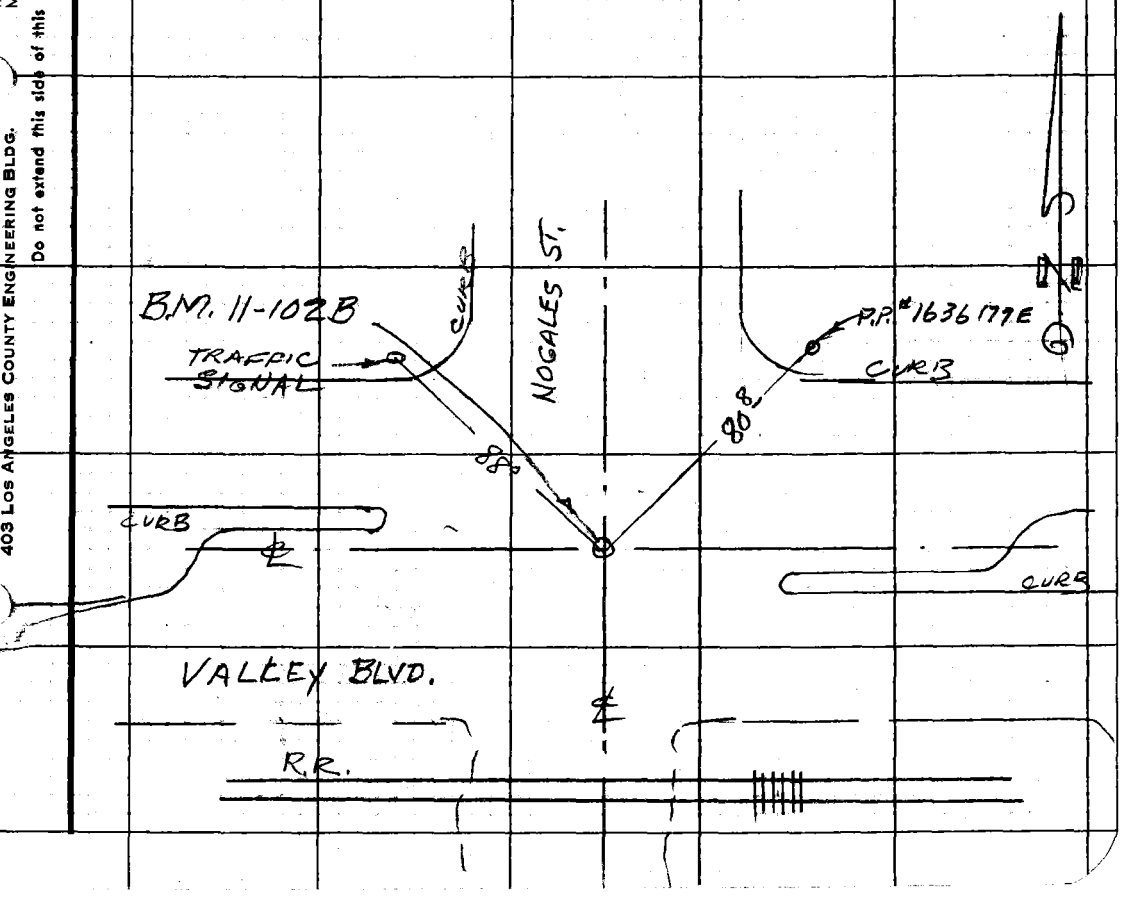

Note: Any Additions or Changes on This Sheet Must be Made or Circled in Red Ink With Date and Name of Person Making Change.

PLEASE RETURN TO
LOS ANGELES COUNTY ENGINEER
403 LOS ANGELES COUNTY ENGINEERING BLDG.
Do not extend this side of this line.

76F309S CE#310 1-65

Notes Ck'd by	Survey of LA. Co. PRECISE LEVEL NET
Map No.	JN [illegible] Type Std °F
Office Work	Surveyed by G.E. DREIER
Checked	Notes Date 3-31-66
Date	Indexed C. J. GALLI

F. B. 3710 PG. 233

~~BM 11-103B (COVINA A-12 RESET 1966)~~

DESCRIPTION PER F.B. 1376-92A & 944-209, 210 OK 3-31-66
" " " " " OK 1-6-71 G.E.D
" " " " " OK 5-20-75 G.E.D.

Note: Any Additions or Changes on This Sheet Must be Made or Circled in Red Ink With Date and Name of Person Making Change.

PLEASE RETURN TO
LOS ANGELES COUNTY ENGINEER
403 LOS ANGELES COUNTY ENGINEERING BLDG.

Do not extend this side of this line.

76F309S CE#310 1-65

Notes Ck'd by	Survey of L.A.Co. PRECISE LEVEL NET F. B. 3710 PG. 235
Map No.	JN 030403 Tape Std. °F
Office Work	Surveyed by G.E. DREIER
Checked	Notes C. J. GALL Date 3-31-66
Date	Indexed

B.NO. 11-104A PUENTE L-12

DESCRIPTION PER F.B. 1376-92B OK 3-31-66

" " " " " OK 1-6-71 G.E.D.

OK 5-20-75 G.E.D.

Note: Any Additions or Changes on This Sheet Must be Made or Circled in Red Ink With Date and Name of Person Making Change.

PLEASE RETURN TO
LOS ANGELES COUNTY ENGINEER
403 LOS ANGELES COUNTY ENGINEERING BLDG.

Do not extend this side of this line.

76F309S CE#310 1-65

Notes Ck'd by	Survey of LA Co. PRECISE LEVEL NET F. B. 3710 PG. 237
Map No.	UNOFFICIAL Tape Std. °F
Office Work	Surveyed by G.E. DREIER
Checked	Notes Date 3-31-66
Date	Indexed C. J. GALLI

B.M. 11-105A (PUENTE J-11)

DESCRIPTION PER F.B. 1376-94A OK 3-31-66

" " " " OK 1-6-71 G.E.D.

OK 5-20-75 G.E.D.

Note: Any Additions or Changes on This Sheet Must be Made or Circled in Red Ink With Date and Name of Person Making Change.

PLEASE RETURN TO
LOS ANGELES COUNTY ENGINEER
403 LOS ANGELES COUNTY ENGINEERING BLDG.

Do not extend this side of this line.

76F309S CE#310 1-65

Notes Ck'd by	Survey of L.A.Co. PRECISE LEVEL NET
Map No.	UNINCORPORATED Tract Sht of
Office Work	Surveyed by G.E.DREIER
Checked	Notes Date 3-31-66
Date	Indexed C. J. GALLI.

F. B. 371C Pg. 239

B.M. 11-106A (F.C. B.M. 761-29)
DESCRIPTION PER F.B. 1376-94C OK 3-31-66
NOT RECOVERED, MAY BE BURIED DEEP 1-6-71 G.E.D

1-18-71 G.E.D.

B.M. 11-106B

VALLEY BLVD, 42.5 FT. S. OF S. CURB, UNDER AZUSA BLVD. OVERPASS, 8± FT. N. OF N. RAIL OF NORTH TRACKS 123.5 FT. EAST OF S.Wly PROD. OF CENTER OF AZUSA WAY, SET A 2¾ INCH COUNTY ENGINEER BRASS DISC STAMPED "B.M. 11-106B 1971 R.E. 5869" WITH SMALL BUTTON, IN TOP OF CONC. HEADWALL 2 FT. W. OF E. END 6 INCHES LOWER THAN THE TRACKS
RECOVERED 5-24-75 G.E.D.

COUNTY ENGINEER BM 11-106B 1971 R.E. 5869

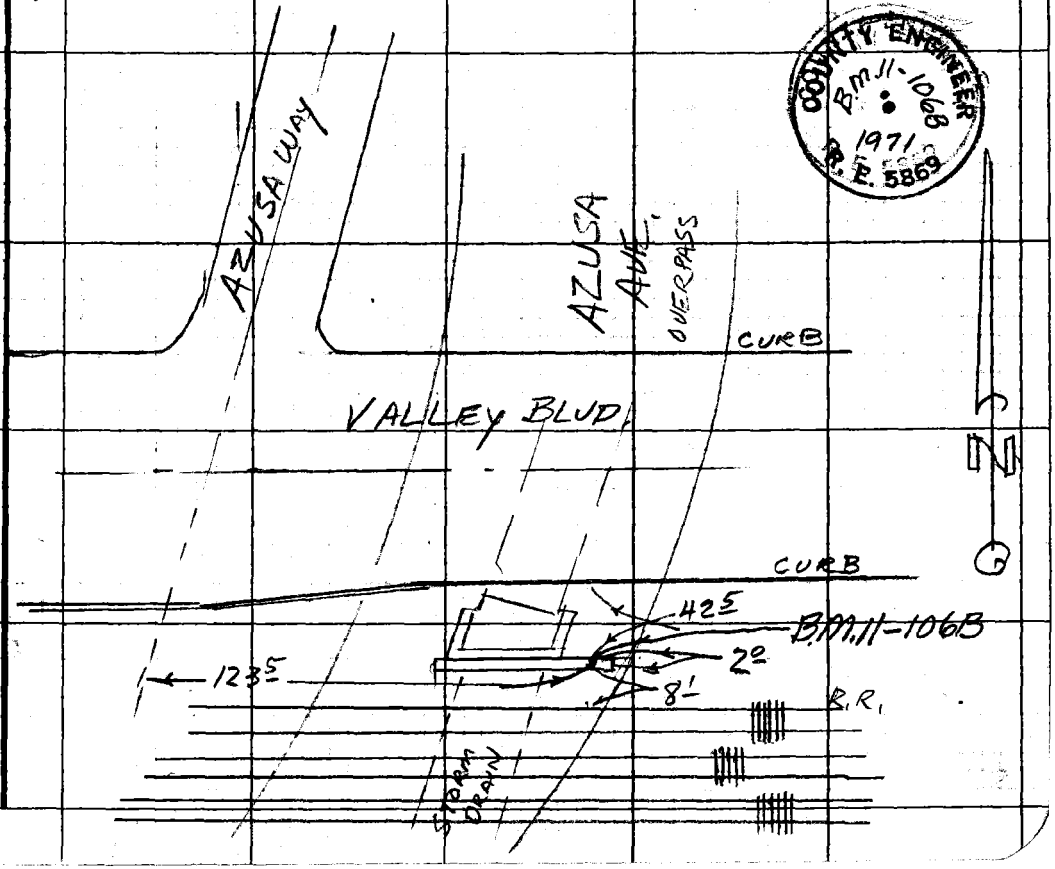

Note: Any Additions or Changes on This Sheet Must be Made or Circled in Red Ink With Date and Name of Person Making Change.

Do not extend this side of this line.

PLEASE RETURN TO
LOS ANGELES COUNTY ENGINEER
403 LOS ANGELES COUNTY ENGINEERING BLDG.

76F309S CE#310 1-65

Notes Ck'd by	Survey of L.A. Co. PRECISE LEVEL NET
Map No.	[illegible] Tape Std °F
Office Work	Surveyed by G.E. DREIER
Checked	Notes Date 3-31-66
Date	Indexed C. J. GALLI

F. B. 3710 PG. 241

BM. 11-109A (R.M.-1 PUENTE H-11)
DESCRIPTION PER F.B 1376-96B OK 3-31-36
" " " " " OK 1-6-71 G.E.D.
" " " " " OK 5-21-75 G.E.D.

Note: Any Additions or Changes on This Sheet Must be Made or Circled in Red Ink With Date and Name of Person Making Change.

PLEASE RETURN TO
LOS ANGELES COUNTY ENGINEER
403 LOS ANGELES COUNTY ENGINEERING BLDG.

Do not extend this side of this line.

76F309S CE#310 1-65

Notes Ck'd by	Survey of LA.Co. PRECISE LEVEL NET
Map No.	UN [illegible] Tape Std. of
Office Work	Surveyed by G.E. DREIER
Checked	Notes Date 3-31-66
Date	Indexed C. J. GALLI

F. B. 3710 PG. 243

B.M. 11-111

DESCRIPTION PER F.B. 1376-98 OK 3-31-66

" " " OK 1-6-71 G.E.D.

OK 5-21-75 G.E.D.

Note: Any Additions or Changes on This Sheet Must be Made or Circled in Red Ink With Date and Name of Person Making Change.

PLEASE RETURN TO
LOS ANGELES COUNTY ENGINEER
403 LOS ANGELES COUNTY ENGINEERING BLDG.

Do not extend this side of this line.

76F309S CE#310 1-65

Notes Ck'd by	Survey of LACo PRECISE LEVEL NET
Map No.	UN [illegible] Tape Std °F
Office Work	Surveyed by G.E. DREIER
Checked	Notes Date 3-31-66
Date	Indexed C. J. GALLI

F. B. 3710 PG. 245

B.M. 11-112 (U.S.G.S. B.M. 331)
DESCRIPTION PER F.B. 1376-99 OK 3-31-66
" " " OK 1-6-71 G.E.D
" " " OK 5-21-75 G.E.D

Note: Any Additions or Changes on This Sheet Must be Made or Circled in Red Ink With Date and Name of Person Making Change.

PLEASE RETURN TO
LOS ANGELES COUNTY ENGINEER
403 LOS ANGELES COUNTY ENGINEERING BLDG.

Do not extend this side of this line.

76F309S CE#310 1-65

Notes Ck'd by	Survey of L.A.Co. PRECISE LEVEL NET
Map No.	UN [illegible] Tape Std °F
Office Work	Surveyed by G.E. DREIER
Checked	Notes Date 3-31-66
Date	Indexed C. J. GALLI

F. B. 3710 PG. 247

B.M. 11-113 (U.S.G.S. B.M. 328)

IN THE CITY OF INDUSTRY, 160.4 FT. WEST OF INTERSECTION OF OLD VALLEY BLVD., MAIN ST., AND GLENDORA AVE., 33.8 FT. SLY FROM ℄ OF OLD VALLEY BLVD., A 3¾" BRASS CAP ON A 3" I.P., 7" ABOVE GROUND.

CAP MARKED

RECOVERED 5-21-75 G.E. DREIER

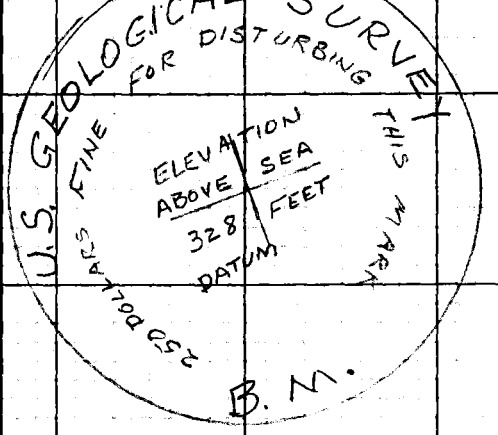

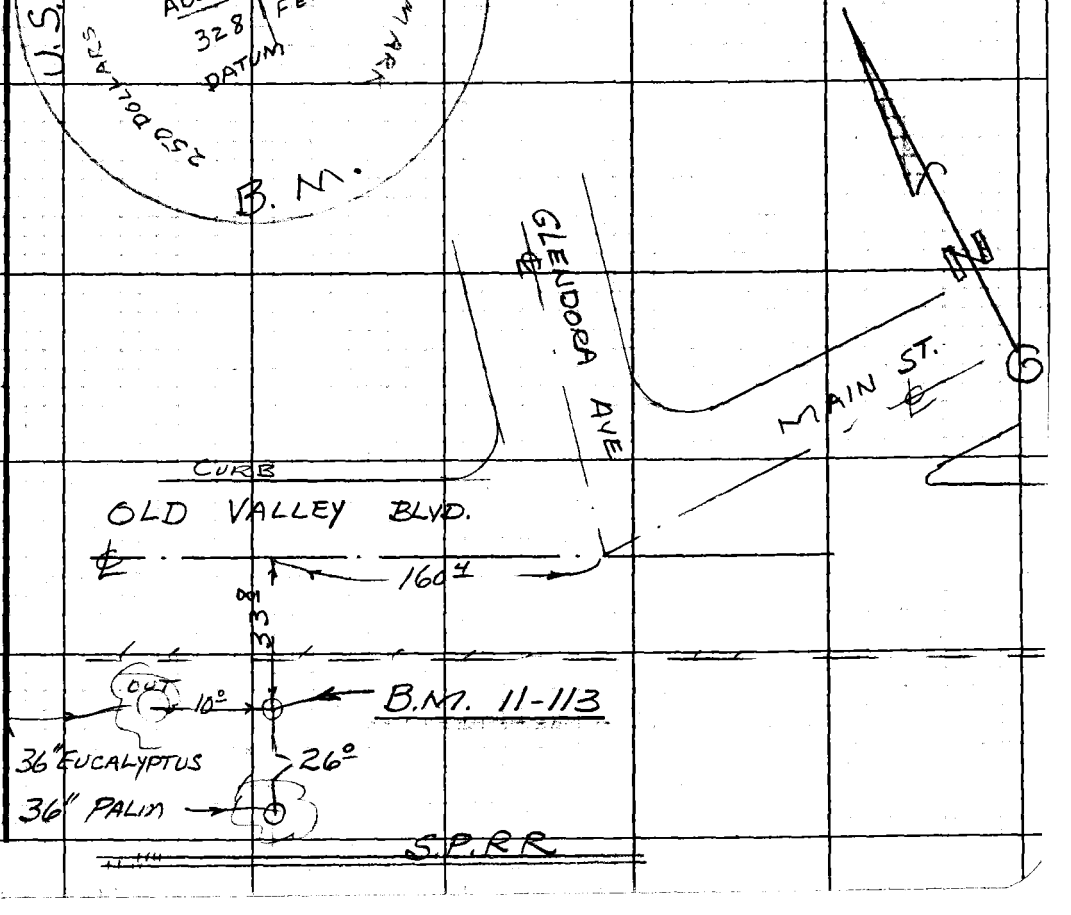

Note: Any Additions or Changes on This Sheet Must be Made or Circled in Red Ink With Date and Name of Person Making Change.

PLEASE RETURN TO
LOS ANGELES COUNTY ENGINEER
403 LOS ANGELES COUNTY ENGINEERING BLDG.

Do not extend this side of this line.

76F309S CE#310 1-65

Notes Ck'd by	Survey of L.A. Co. PRECISE LEVEL NET F. B. 3710 PG. 249
Map No.	UN [illegible] Tape Std.
Office Work	Surveyed by G.E. DREIER
Checked	Notes Date 3-31-66
Date	Indexed C. J. GALLI

B.M. 11-114A

DESCRIPTION PER F.B. 1376-101 OK 3-31-66

" " " OK 1-6-71 G.E.D.

" " " OK 5-21-75 G.E.D.

Note: Any Additions or Changes on This Sheet Must be Made or Circled in Red Ink With Date and Name of Person Making Change.

PLEASE RETURN TO
LOS ANGELES COUNTY ENGINEER
403 LOS ANGELES COUNTY ENGINEERING BLDG.

Do not extend this side of this line.

76F309S CE#310 1-65