Notes Ck'd by

Survey of
IN Tape Std °F
Surveyed by
Notes Date
Indexed C. J. GALLI APR 26 '[illegible]

F. B. 3711 PG.

BOOK INDEX

[illegible]NE NO. 11, PAGE 5 TO 54 (CONT. FROM F.B. 3710)
[illegible]NE NO 17, PAGE 69/71 TO 140
[illegible]NE NO 45 PAGE 151 TO 174
[illegible]NE NO 39 PAGE 185 TO 216
[illegible]E NO. 43 PAGE 221 TO 246

Not microfilmed.

Notes Ck'd by	Survey of L.A.Co. PRECISE LEVEL NET
Map No.	JN 0301.02 Tape Std °F
Office Work	Surveyed by G.E. DREIER
Checked	Notes Date 12-3-1966
Date	Indexed C. J. GALLI

F. B. 3711 PG. 5

L.A.Co. PRECISE LEVEL NET

JOB NO. 0301.02

1966 RERUN OF LINE NO. 11

CONTINUED FROM F.B. 3710 (BEGIN B.M. 11-115A)

DREIER.
WILKS
WORKMAN
McKNIGHT
WILL

Note: Any Additions or Changes on This Sheet Must be Made or Circled in Red Ink With Date and Name of Person Making Change.

PLEASE RETURN TO
LOS ANGELES COUNTY ENGINEER
403 LOS ANGELES COUNTY ENGINEERING BLDG.

Do not extend this side of this line.

76F3095 CE#310 1-65

F. B. 3711 PG 6

SEE F.B. 3710-6 THRU 12 FOR ROUTE SKETCH

PLEASE RETURN TO
LOS ANGELES COUNTY ENGINEER
403 LOS ANGELES COUNTY ENGINEERING BLDG.

Do not extend this side of this line.

Note: Any Additions or Changes on This Sheet Must Be Made or Circled in Red Ink With Date and Name of Person Making Change.

Notes Ck'd by	Survey of L.A. Co. PRECISE LEVEL NET
Map No.	JN 0301.02 Tape Std °F
Office Work	Surveyed by G.E. DREIER
Checked	Notes Date 3-31-66
Date	Indexed D. J. GALLI

F. B. 3711 PG. 7

B.M. 11-115A (PUENTE E-9A)

DESCRIPTION PER F.B. 1376-102 B OK 3-31-66
" " " " " OK 1-7-71 J.M.
" " " " " OK 5-21-75 G.E. DREIER

Note: Any Additions or Changes on This Sheet Must be Made or Circled in Red Ink With Date and Name of Person Making Change.

PLEASE RETURN TO
LOS ANGELES COUNTY ENGINEER
403 LOS ANGELES COUNTY ENGINEERING BLDG.

Do not extend this side of this line.

76F309S CE#310 1-65

Notes Ck'd by	Survey of L.A.Co. PRECISE LEVEL NET
Map No.	JN 030102 Tape Std °F
Office Work	Surveyed by G.E. DREIER
Checked	Notes Date 3-31-66
Date	Indexed C. J. GALLI

F. B. 3711 PG. 9

B.M. 11-1458 (FUENTE D-98)

DESCRIPTION PER F.B. 1376-102C OK 3-31-66
" " " " " OK 1-7-71 J.M.
" " " " " OK 5-21-75 G.E.DREIER

Note: Any Additions or Changes on This Sheet Must be Made or Circled in Red Ink With Date and Name of Person Making Change.

Do not extend this side of this line.

PLEASE RETURN TO
LOS ANGELES COUNTY ENGINEER
403 LOS ANGELES COUNTY ENGINEERING BLDG.

76F309S CE#310 1-65

Notes Ck'd by	Survey of L.A. Co. PRECISE LEVEL NET
Map No.	JN 030602 Tape Std °F
Office Work	Surveyed by G.E. DREIER
Checked	Notes Date 3-31-66
Date	Indexed C. L. GALLI

F. B. 3711 PG. 11

B.M. 11-116A (PUENTE D-9C)

DESCRIPTIONS PER F.B. 1376-102 D OK 3-31-66

" " " " " OK 1-7-71 J.M.

" " " " " OK 5-22-75 G.E. DREIER

Note: Any Additions or Changes on This Sheet Must be Made or Circled in Red Ink With Date and Name of Person Making Change.

Do not extend this side of this line.

PLEASE RETURN TO
LOS ANGELES COUNTY ENGINEER
403 LOS ANGELES COUNTY ENGINEERING BLDG.

76F309S CE#310 1-65

Notes Ck'd by		Survey of L.A. Co. PRECISE LEVEL NET	F. B. 3711 PG. 13
Map No.		JN 0301.02 Tape Std °F	
Office Work		Surveyed by G. E. DREIER	
Checked		Notes Date 3-31-66	
Date		Indexed C. J. GALLI	

B.M. 11-116 B (PUENTE D-8)
DESCRIPTION PER F.B. 944-47 OK 3-31-66

NOT RECOVERED, DUG TO CONC. PAV., FD. NOTHING. 1-6-71 J.M.
NO SEARCH 5-22-75 G.E.D

Note: Any Additions or Changes on This Sheet Must be Made or Circled in Red Ink With Date and Name of Person Making Change.

PLEASE RETURN TO
LOS ANGELES COUNTY ENGINEER
403 LOS ANGELES COUNTY ENGINEERING BLDG.

Do not extend this side of this line.

76F309S CE#310 1-65

Notes Ck'd by	Survey of LAC. PRECISE LEVEL NET
Map No.	JN 030102 Tape Std °F
Office Work	Surveyed by G.E DREIER
Checked	Notes Date 3-31-66
Date	Indexed C. J. GALLI

F. B. 3711 PG. 15

BM 11-116C (PUENTE C-2A)
DESCRIPTION PER F.B. 944-45 OK 3-31-66
" " " OK 5-22-77 G.E DREIER

Note: Any Additions or Changes on This Sheet Must be Made or Circled in Red Ink With Date and Name of Person Making Change.

PLEASE RETURN TO
LOS ANGELES COUNTY ENGINEER
403 LOS ANGELES COUNTY ENGINEERING BLDG.

Do not extend this side of this line.

76F309S CE#310 1-65

Notes Ck'd by	Survey of L.A.Co. PRECISE LEVEL NET
Map No.	JN 030102 Tape Std °F
Office Work	Surveyed by G.E. DREIER
Checked	Notes Date 3-31-66
Date	Indexed

F. B. 3711 PG. 17

BM 11-N7 (PUENTE C-8)

DESCRIPTION PER F.B. 1376-104 OK 3-31-66
" " " " " OK 1-7-71 J.M
" " " " " OK 5-22-75 G.E.D.

Note: Any Additions or Changes on This Sheet Must be Made or Circled in Red Ink With Date and Name of Person Making Change.

PLEASE RETURN TO
LOS ANGELES COUNTY ENGINEER
403 LOS ANGELES COUNTY ENGINEERING BLDG.

Do not extend this side of this line.

76F309S CE#310 1-65

Notes Ck'd by	Survey of L.A. Co. PRECISE LEVEL NET	F. B. 3711 PG. 19
Map No.	JN 030102 Tape Std °F	
Office Work	Surveyed by G. E. DREIER	
Checked	Notes C. J. GALLI Date 3-31-66	
Date	Indexed	

B.M. 11-117A (PUENTE C-8C)

DESCRIPTION PER F.B. 1376-104A OK 3-31-66

" " " " " OK 1-7-71 J.M.

" " " " " OK 5-22-75 G.E.D.

Note: Any Additions or Changes on This Sheet Must be Made or Circled in Red Ink With Date and Name of Person Making Change.

PLEASE RETURN TO
LOS ANGELES COUNTY ENGINEER
403 LOS ANGELES COUNTY ENGINEERING BLDG.

Do not extend this side of this line.

76F309S CE#310 1-65

Notes Ck'd by	Survey of L.A.Co. PRECISE LEVEL NET	F. B. 3711 PG. 21
Map No.	JN 030102 Tape Std °F	
Office Work	Surveyed by G.E. DREIER	
Checked	Notes Date 3-31-66	
Date	Indexed C. J. GALLI	

B.M. H-48 (PUENTE B-7)

DESCRIPTION PER F.B. 1376-105 OK 3-31-66
" " " " " OK 1-7-71 J.M.
" " " " " OK 5-22-75 G.E.D

Note: Any Additions or Changes on This Sheet Must be Made or Circled in Red Ink With Date and Name of Person Making Change.

PLEASE RETURN TO
LOS ANGELES COUNTY ENGINEER
403 LOS ANGELES COUNTY ENGINEERING BLDG.

Do not extend this side of this line.

76F309S CE#310 1-65

Notes Ck'd by	Survey of L.A.Co. PRECISE LEVEL NET
Map No.	JN 0301.02 Tape Std °F
Office Work	Surveyed by G.E. DREITER
Checked	Notes Date 3-31-66
Date	Indexed W. J. GALLI

F. B. 3711 PG. 23

B.M. 11-119A

DESCRIPTION PER F.B. 2880-48 OK 3-31-66
" " " " OK 1-7-71 J.M.
DESTROYED BY CONSTRUCTION OF NEW CULVERT 5-7-75 G.K.

B.M. 11-119 B

LINE 5-7-75

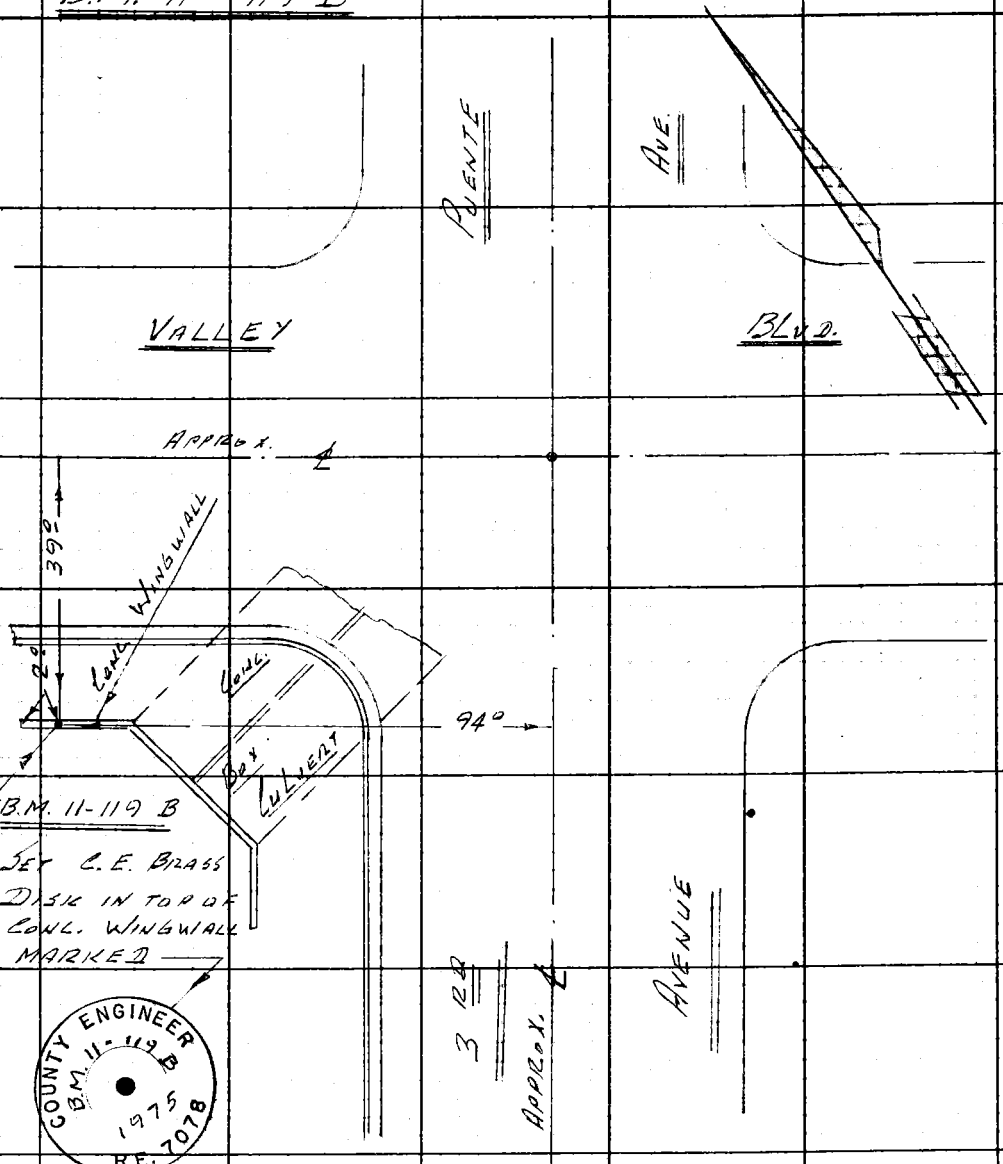

Note: Any Additions or Changes on This Sheet Must be Made or Circled in Red Ink With Date and Name of Person Making Change.

Do not extend this side of this line.

PLEASE RETURN TO
LOS ANGELES COUNTY ENGINEER
403 LOS ANGELES COUNTY ENGINEERING BLDG.

76F309S CE#310 1-65

Notes Ck'd by	Survey of S.A.Co
Map No.	Tape Std °F
Office Work	Surveyed by G.E. DREIZER
Checked	Notes G.E.D. Date 1-3-66
Date	Indexed C. J. GALLI

F. B. 3711 PG. 25

B.M. 11-120A (AZ-11)

PROCTOR AVE AND WORKMAN MILL ROAD, 5 FT. N. OF APPROX. ℄ INTERSECTION, FD. A BOAT SPK. IN LEAD IN TOP OF A CONC. STORM DRAIN HEAD-WALL 1.5 FT. FROM N.E. END. HEADWALL CHISELED AZ-11.

OK 1-7-71 J.M.
OK 5-22-75 G.E.D.

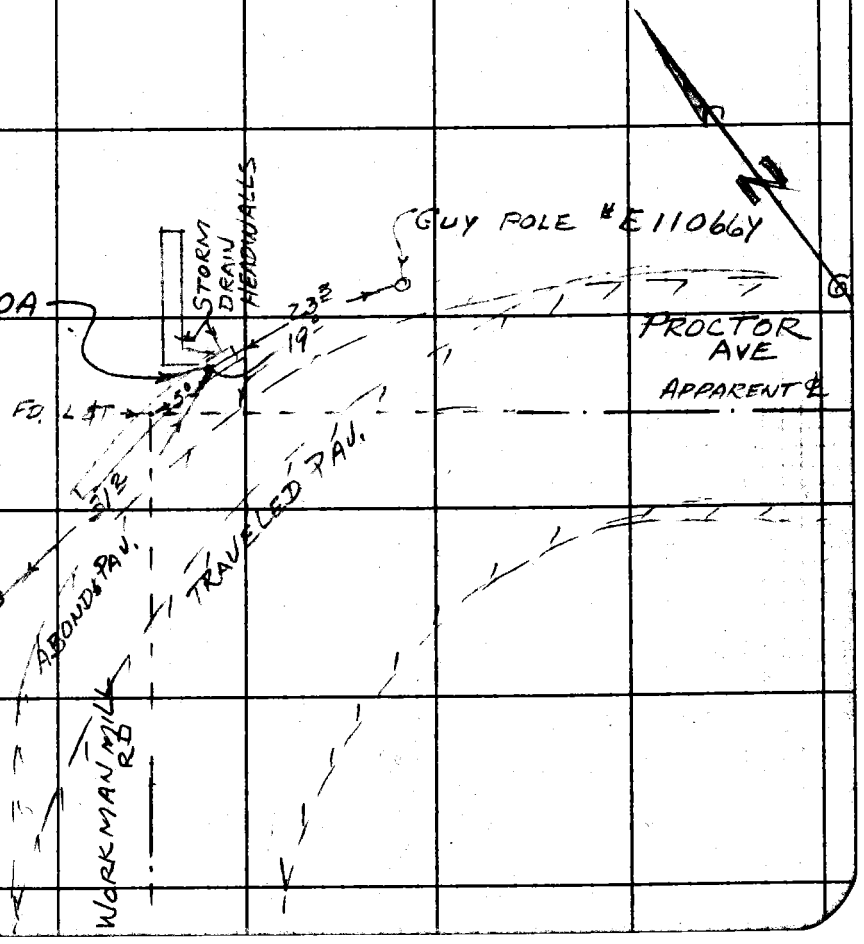

Note: Any Additions or Changes on This Sheet Must be Made or Circled in Red Ink With Date and Name of Person Making Change.

Do not extend this side of this line.

PLEASE RETURN TO
LOS ANGELES COUNTY ENGINEER
403 Los Angeles County Engineering Bldg.

76F3095 C.E. #310 6-62

Notes Ck'd by	Survey of L.A. Co. PRECISE LEVEL NET
Map No.	JN 030102 Tape Std °F
Office Work	Surveyed by G.E. DREIER
Checked	Notes Date 3-31-66
Date	Indexed G. J. GALLI

F. B. 3711 PG. 27

B.M. 11-R1

DESCRIPTION PER F.B. 1376-108 OK 3-31-66

Description Per F.B. 1376-108 OK 1-7-70 J.M.

" " " " OK 5-22-75 G.E.D.

Note: Any Additions or Changes on This Sheet Must be Made or Circled in Red Ink With Date and Name of Person Making Change.

Do not extend this side of this line.

PLEASE RETURN TO
LOS ANGELES COUNTY ENGINEER
403 LOS ANGELES COUNTY ENGINEERING BLDG.

76F309S CE#310 1-65

Notes Ck'd by	Survey of L.A.Co. PRECISE LEVEL NET
Map No.	JN 0.304.02 Tape Std °F
Office Work	Surveyed by G.E. DREIER
Checked	Notes 3 Date 3-31-66
Date	Indexed C. J. GALLI

F. B. 3711 PG. 29

B.M. VA-182

DESCRIPTION PER F.B. 1376-109 OK 3-31-66 J.M.
" " " 2880-49 OK 1-7-71
" " " " " OK 5-22-75 G.E.D.

Note: Any Additions or Changes on This Sheet Must be Made or Circled in Red Ink With Date and Name of Person Making Change.

PLEASE RETURN TO
LOS ANGELES COUNTY ENGINEER
403 LOS ANGELES COUNTY ENGINEERING BLDG.

Do not extend this side of this line.

76F309S CE#310 1-65

Notes Ck'd by	Survey of L.A.Co. PRECISE LEVEL NET
Map No.	JN 030602 Tape Std. °F
Office Work	Surveyed by G.E. DREIER
Checked	Notes Date 3-31-66
Date	Indexed G. J. GALLI

F. B. 3711 PG. 31

BM 11-123A (U.S.A. CORP OF ENGR.)

DESCRIPTION PER F.B. 1376-110A OK 3-31-66 TM.
" " " " OK 1-7-71 G.E.DREIER
" " " " OK 5-22-75

Note: Any Additions or Changes on This Sheet Must be Made or Circled in Red Ink With Date and Name of Person Making Change.

Do not extend this side of this line.

PLEASE RETURN TO
LOS ANGELES COUNTY ENGINEER
403 LOS ANGELES COUNTY ENGINEERING BLDG.

76F309S CE#310 1-65

Notes Ck'd by	Survey of L.A. Co. PRECISE LEVEL NET	F. B. 3711 PG. 33
Map No.	JN 030102 Tape Std °F	
Office Work	Surveyed by G.E. DREIER	
Checked	Notes Date 3-31-66	
Date	Indexed C. J. GALLI [illegible] 2-6-[illegible]	

B.M. 11-12-3B (U.S.A. CORPS OF ENGR)

DESCRIPTION PER F.B. 1376-110B OK 3-31-66
" " " " Not Rec. 1-7-71 J.M.
RECOVERED PER F.B. 1376-110B OK 5-22-75 G.E.D.

Note: Any Additions or Changes on This Sheet Must be Made or Circled in Red Ink With Date and Name of Person Making Change.

PLEASE RETURN TO
LOS ANGELES COUNTY ENGINEER
403 LOS ANGELES COUNTY ENGINEERING BLDG.

Do not extend this side of this line.

76F309S CE#310 1-65

Notes Ck'd by	Survey of L.A. Co. PRECISE LEVEL NET	F. B. 3711 PG. 35
Map No.	JN 030102 Tape Std °F	
Office Work	Surveyed by G.E. DREIER	
Checked	Notes Date 3-31-66	
Date	Indexed C. J. GALLI	

B.M. 11-1246

DESCRIPTION PER F.B. 2880-54 OK 3-31-66
" " " " " OK 1-7-71 J.M.
" " " " " OK 5-22-75 G.E.D.

Note: Any Additions or Changes on This Sheet Must be Made or Circled in Red Ink With Date and Name of Person Making Change.

PLEASE RETURN TO
LOS ANGELES COUNTY ENGINEER
403 LOS ANGELES COUNTY ENGINEERING BLDG.

Do not extend this side of this line.

76F309S CE#310 1-65

Notes Ck'd by	Survey of LA Co. PRECISE LEVEL NET
Map No.	JN030102 Tape Std °F
Office Work	Surveyed by G.E. DREIER
Checked	Notes Date 3-31-66
Date	Indexed C. J. [illegible]

F. B. 3711 PG. 37

B.M. 11-124B (R.M. #3 ELMONTE J-10 AUX. 3)

DESCRIPTION PER F.B. 2880-54 OK 3-31-66
" " " " " OK 1-7-71 J.M.
" " " " " OK 5-22-75 G.E.D.

Note: Any Additions or Changes on This Sheet Must be Made or Circled in Red Ink With Date and Name of Person Making Change.

PLEASE RETURN TO
LOS ANGELES COUNTY ENGINEER
403 LOS ANGELES COUNTY ENGINEERING BLDG.

Do not extend this side of this line.

76F309S CE#310 1-65

Notes Ck'd by	Survey of L.A. Co. PRECISE LEVELING F. B. 3711 PG. 39
Map No.	JN 030602 Tape Std °F
Office Work	Surveyed by G.E. DREIER
Checked	Notes Date
Date	Indexed C. J. CALLE

B.M. 11-125

DESCRIPTION PER F.B. 1376-112 OK 3-31-66
" " " " " OK 1-7-71 J.M.
NOT RECOVERED, TIES GONE, ROAD REALIGNED PROBABLY DESTROYED 5-22-75 G.E.D.

(5-22-75 G.E.D)

B.M. 11-125A

WORKMAN MILL ROAD, 0.3 MILE SOUTHWESTERLY FROM UNION PACIFIC RAILROAD CROSSING, 152 FEET 5 WEST 4 OF THE EAST END OF A LONG CURVE, 1 FOOT WEST OF THE WEST CURB IN THE TOP OF THE NORTHEAST CORNER OF A STORM DRAIN INLET, SET A 2 3/4 INCH BRASS DISC STAMPED 3 WITH SMALL BUTTON

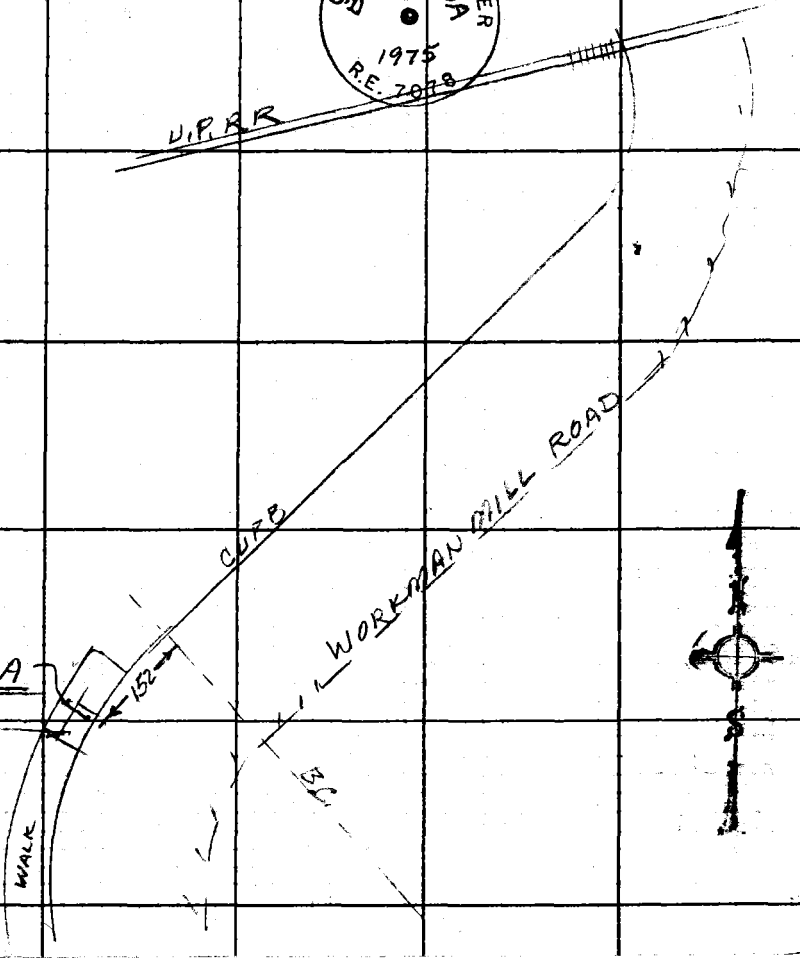

Note: Any Additions or Changes on This Sheet Must be Made or Circled in Red Ink With Date and Name of Person Making Change.

Do not extend this side of this line.

PLEASE RETURN TO
LOS ANGELES COUNTY ENGINEER
403 LOS ANGELES COUNTY ENGINEERING BLDG.

76F309S CE#310 1-65

F. B. 3711 PG 40

(5-22-75 G.E. DREER)

B.M. 11-125B

WORKMAN MILL ROAD AND SAN JOSE CREEK, NORTHWEST CORNER, 1 FOOT BACK OF CURB, 19 FEET NORTH OF THE SOUTH END, IN TOP OF NORTHEAST CORNER OF CONCRETE STORM DRAIN INLET, ABOUT 33 FEET WEST OF CENTERLINE, SET A 2¾ INCH BRASS DISC STAMPED BM 11-125B 1975 WITH SMALL BUTTON.

COUNTY ENGINEER R.E. 7078

PLEASE RETURN TO
LOS ANGELES COUNTY ENGINEER
403 Los Angeles County Engineering Bldg.

Do not extend this side of this line.

Note: Any Additions or Changes on This Sheet Must be Made or Circled in Red Ink With Date and Name of Person Making Change.

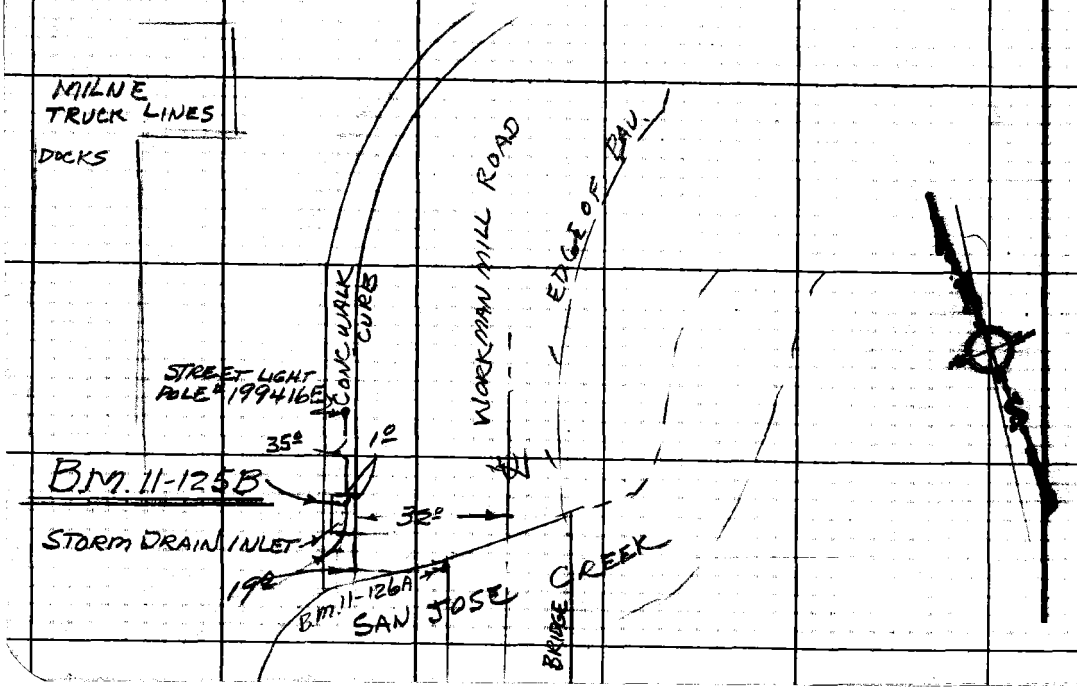

Notes Ck'd by	Survey of L.A.Co. PRECISE LEVEL NET	F. B. 3711 PG. 41
Map No.	JN 030102 Tape Std °F	
Office Work	Surveyed by G.E. DREIER	
Checked	Notes Date 3-31-66	
Date	Indexed C. J. GALLI	

B.M. H-126A

DESCRIPTION PER F.B. 2880-50	OK	3-31-66	
" " " "	OK	1-7-71	J.M.
" " " "	OK	5-22-75	G.E.D.
" " " "	OK	5	

Note: Any Additions or Changes on This Sheet Must be Made or Circled in Red Ink With Date and Name of Person Making Change.

PLEASE RETURN TO
LOS ANGELES COUNTY ENGINEER
403 LOS ANGELES COUNTY ENGINEERING BLDG.

Do not extend this side of this line.

76F309S CE#310 1-65

Notes Ck'd by	Survey of L.A.Co. PRECISE LEVEL NET
Map, No.	JN 0301.02 Tape Std °F
Office Work	Surveyed by G.E. DREIER
Checked	Notes DREIER Date 3-31-66
Date	Indexed W. J. GALLI

F. B. 3711 PG. 43

BM 11-126B

DESCRIPTION PER F.B. 2880-51,52 OK 3-31-66
" " " " OK 1-7-71 J.M.
" " " " OK 5-22-75 G.E.D.

Note: Any Additions or Changes on This Sheet Must be Made or Circled in Red Ink With Date and Name of Person Making Change.

Do not extend this side of this line.

PLEASE RETURN TO
LOS ANGELES COUNTY ENGINEER
403 LOS ANGELES COUNTY ENGINEERING BLDG.

76F3093 CE #310 1-65

Notes Ck'd by	Survey of LA Co. PRECISE LEVEL NET
~~Map No.~~	~~JN 030492~~ Tape Std °F
Office Work	Surveyed by G. E. DREIER
Checked	Notes Date 3-31-66
Date	Indexed G. L. CARLI

F. B. 3711 PG. 45

~~B.M. 11-127~~

DESCRIPTION PER F.B. 1376-114

OK 3-31-66
OK 1-7-71 J.M.
OK 5-22-75 G.E.D.

Note: Any Additions or Changes on This Sheet Must be Made or Circled in Red Ink With Date and Name of Person Making Change.

Do not extend this side of this line.

PLEASE RETURN TO
LOS ANGELES COUNTY ENGINEER
403 LOS ANGELES COUNTY ENGINEERING BLDG.

76F309S CE#310 1-65

Notes Ck'd by	Survey of L.A.Co. PRECISE LEVEL NET
Map No.	JN 030602 Tape Std °F
Office Work	Surveyed by G.E. DREIER
Checked	Notes Date 3-31-66
Date	Indexed G. J. GALLI

F. B. 3711 PG. 47

BM 11-127A

DESCRIPTION PER F.B. 2880-33 OK 3-31-66

" " " " " OK 3-7-71 J.M.

" " " " " OK 5-21-75 G.E.D.

Note: Any Additions or Changes on This Sheet Must be Made or Circled in Red Ink With Date and Name of Person Making Change.

Do not extend this side of this line.

PLEASE RETURN TO
LOS ANGELES COUNTY ENGINEER
403 LOS ANGELES COUNTY ENGINEERING BLDG.

76F309S CE#310 1-65

Notes Ck'd by	Survey of L.A. Co. PRECISE LEVEL NET	F. B. 3711 PG. 49
Map No.	IN 0301-02 Tape Std °F	
Office Work	Surveyed by G.E. DREIER	
Checked	Notes Date 3-31-66	
Date	Indexed G. J. GALLE	

B.M. 11-128

DESCRIPTION PER F.B. 1376-115	OK	3-31-66	
" " " " "	OK	1-7-71	J.M.
" " " " "	OK	5-22-75	G.E.D.

Note: Any Additions or Changes on This Sheet Must be Made or Circled in Red Ink With Date and Name of Person Making Change.

PLEASE RETURN TO
LOS ANGELES COUNTY ENGINEER
403 LOS ANGELES COUNTY ENGINEERING BLDG.

Do not extend this side of this line.

76F309S CE#310 1-65

Notes Ck'd by	Survey of L.A. Co. PRECISE LEVEL NET
Office Work	Surveyed by G.E. DREIER
Checked	Notes G.E. DREIER Date 3-31-66
Date	Indexed

F. B. 3711 PG. 51

B.M. 11-129A

NORWALK BLVD. AND BEVERLY BLVD., N.W. COR., A LARGE BOLT IN TOP OF CURB AT WEST END OF CURB RETURN. CURB CHISELED "B.M 11-129A" REF: F.B. 929-164

Not Rec. Probably destroyed by St. widening. 1-7-71 JM

B.M. 11-129B

NORWALK BLVD. AND BEVERLY BLVD., N.W. COR., A BOAT SPK. IN LEAD IN TOP OF CURB 66 FT. WLY FROM WEST END OF CURB RETURN. CURB CHISELED "B.M. 11-129B"

Not Rec. Probably destroyed by St. widening. 1-7-71 J.M

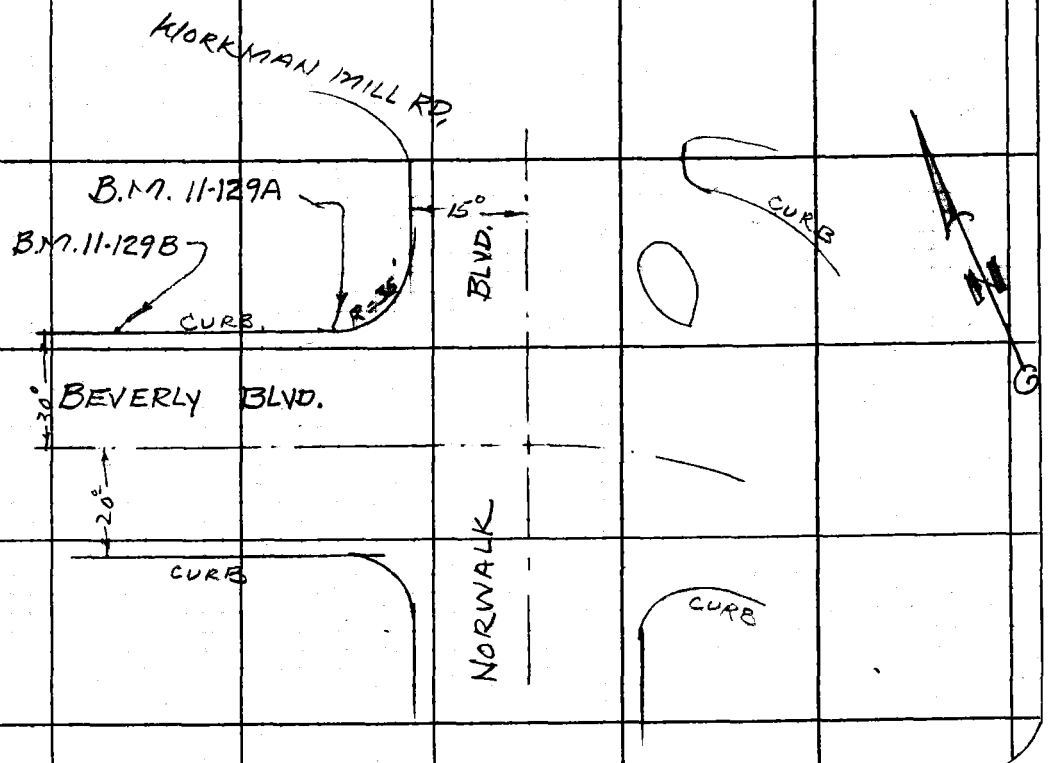

Note: Any Additions or Changes on This Sheet Must be Made or Circled in Red Ink With Date and Name of Person Making Change.

PLEASE RETURN TO
LOS ANGELES COUNTY ENGINEER
403 LOS ANGELES COUNTY ENGINEERING BLDG.

Do not extend this side of this line.

76F309S CE#310 1-65

F. B. 3711 PG 52

1-25-71 G.E.D.

B.M. 11-129C

NORWALK BLVD., (TO SOUTH) WORKMAN MILL RD. TON. AND BEVERLY BLVD., NORTH WEST CORNER, IN TOP OF EAST EDGE OF A STORM DRAIN CATCH BASIN NEAR WEST END OF THE CURB RETURN, 63.8 FT. WEST OF ℄ LINE OF NORWALK BLVD. PROD. N'LY AND 43 FT. NORTH OF THE CENTER LINE OF BEVERLY BLVD., SET A 2 3/4 INCH COUNTY ENGINEER BRASS DISC STAMPED "BM 11-129C 1971 R.E. 5869" WITH SMALL BUTTON 1.5 FT BACK OF THE CURB.

RECOVERED 5-22-75 G.E.D.

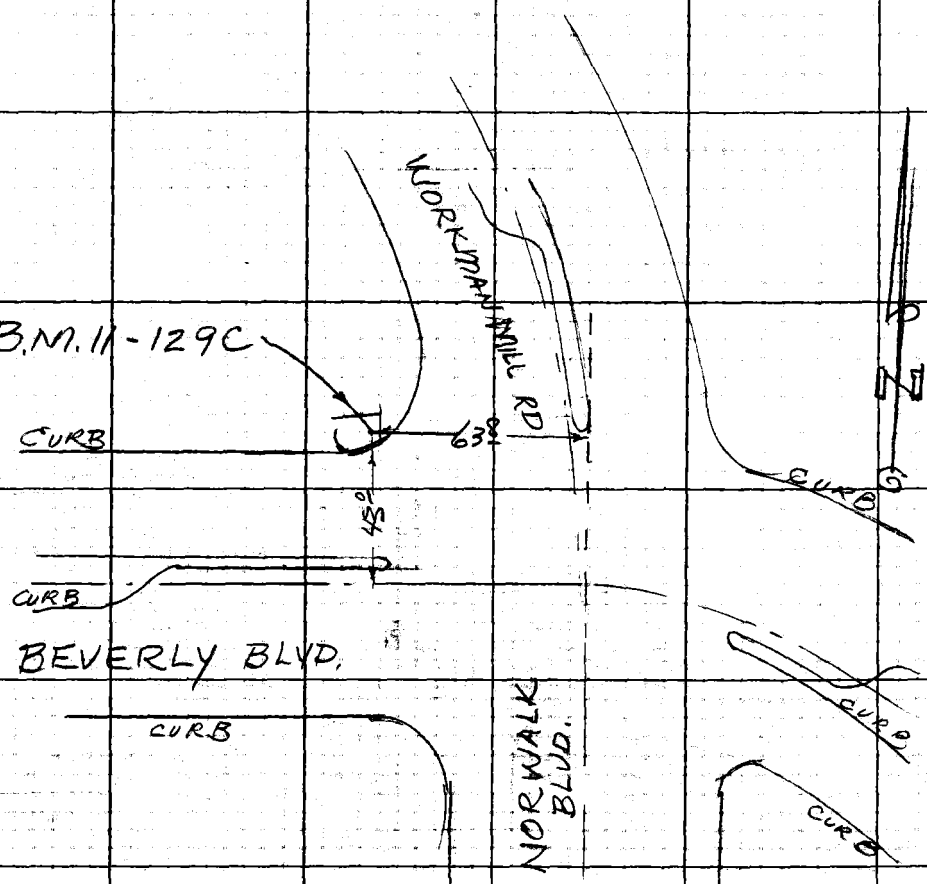

LOS ANGELES COUNTY ENGINEER
PLEASE RETURN TO
403 Los Angeles County Engineering Bldg.
Do not extend this side of this line.
Note: Any Additions or Changes on This Sheet Must be Made or Circled in Red Ink With Date and Name of Person Making Change.

Notes Ck'd by	Survey of L.A.Co. PRECISE LEVEL NET F. B. 3711 PG. 53
Map No.	JN020L02 Tape Std. °F
Office Work	Surveyed by G.E. DREIER
Checked	Notes Date 3-31-66
Date	Indexed C. J. GALLI

B.M. 11-130

DESCRIPTION PER F.B. 2880-55 OK 3-31-66

BM. Not Rec. Probably destroyed by re-construction of conc. wall

1-7-71 J.M.

Set

BM 11-130 A

NORWALK BLVD., and EL RANCHO DRIVE to West, N.W. corner. 32.0 Ft. W. of Approx. ℄ of Norwalk Blvd., 51.5 Ft. north of EL Rancho Dr., 32.5 Ft. NE'ly., of a Fire Hydrant, 5.1 Ft. north of N. End of curb Return, 130.0 Ft. south of south side of U.P.R.R. Bridge No. BR 53-429. Set a 2¾" L.A. County Engineer Brass Disk small button, Stamped "B.M. 11-130A, 1971 R.E. 5869" on a conc. storm drain 1.0 Ft. west of curb.

RECOVERED 5-22-75 G.E.D.

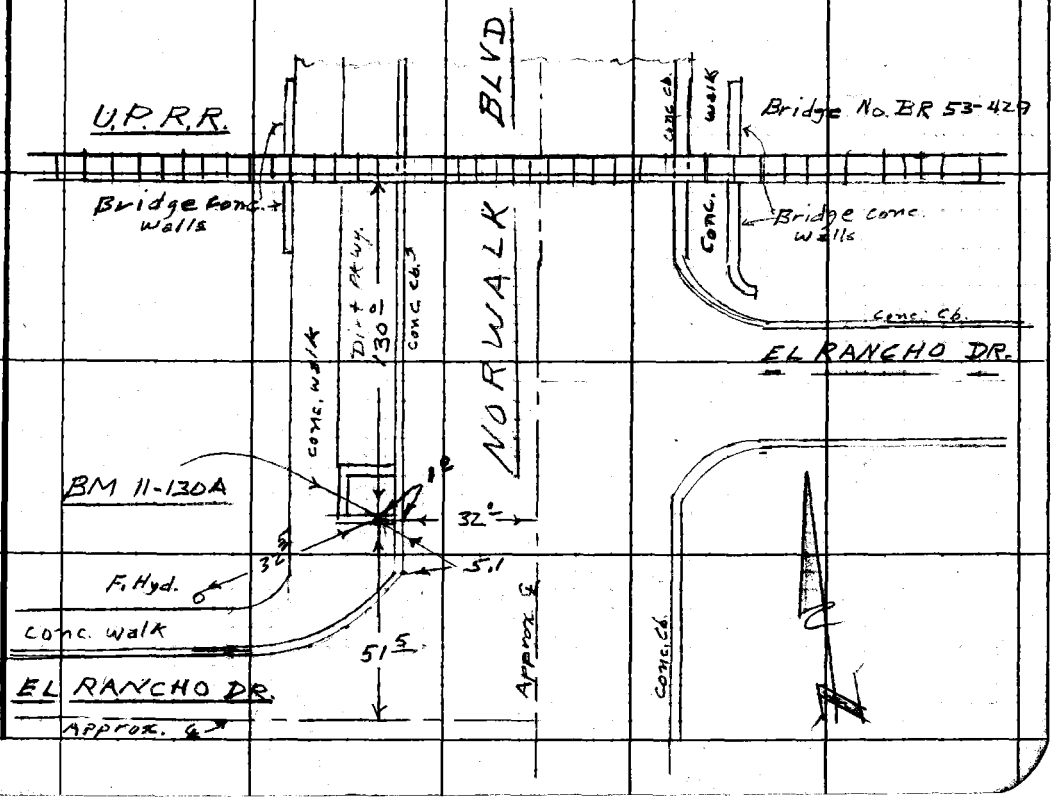

Note: Any Additions or Changes on This Sheet Must be Made or Circled in Red Ink With Date and Name of Person Making Change.

PLEASE RETURN TO
LOS ANGELES COUNTY ENGINEER
403 LOS ANGELES COUNTY ENGINEERING BLDG.

Do not extend this side of this line.

76F309S CE#310 1-65

Notes Ck'd by	Survey of L.A.Co. PRECISE LEVEL NET F. B. 3711 PG. 69
Map No.	JN 030102 Tape Std °F
Office Work	Surveyed by G.E. DREIER
Checked	Notes Date
Date	Indexed G. J. GALLI NOV 5 '66

L.A.Co. PRECISE LEVEL NET

JOB No. 030102

1966 RERUN OF LINE NO. 17

REFERENCE DESCRIPTIONS
F.B. 1381-109 TO 128
F.B. 2897-5 TO 22
F.B. 1390-143,144

DREIER
WILKS
McKNIGHT
WILL
LIEBER

Note: Any Additions or Changes on This Sheet Must be Made or Circled in Red Ink With Date and Name of Person Making Change.

Do not extend this side of this line.

PLEASE RETURN TO
LOS ANGELES COUNTY ENGINEER
403 LOS ANGELES COUNTY ENGINEERING BLDG.

76F309S CE#310 1-65

F. B. 3711 PG. 7b

ROUTE SCHETCH

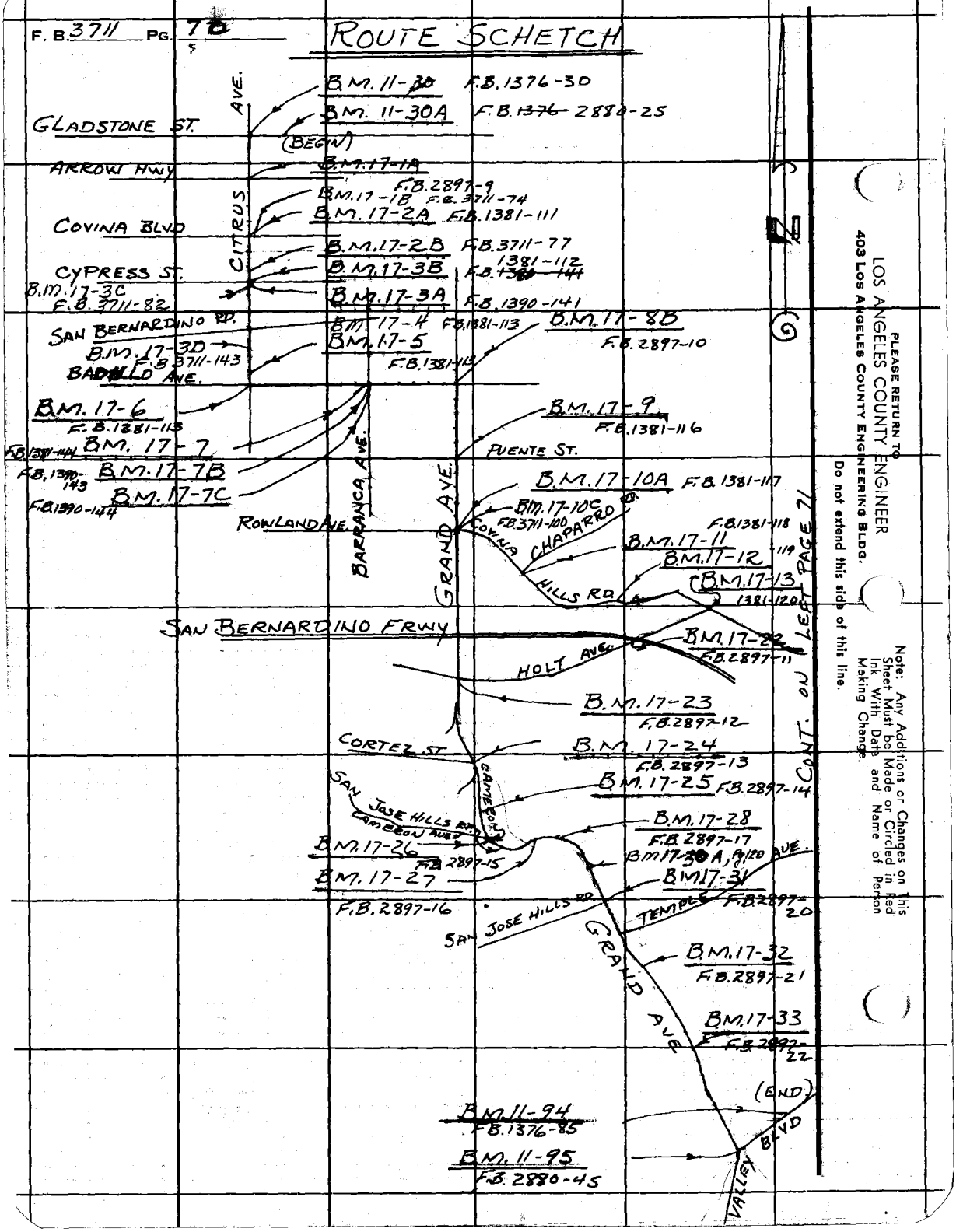

Notes Ck'd by	Survey of L.A. Co. PRECISE LEVEL NET
Map No.	JN 0301.02 Tape Std °F
Office Work	Surveyed by G.E. DREIER & VOGE
Checked	Notes G.E.D. Date 4-29-66
Date	Indexed C. J. GALLI

F. B. 3711 PG. 71

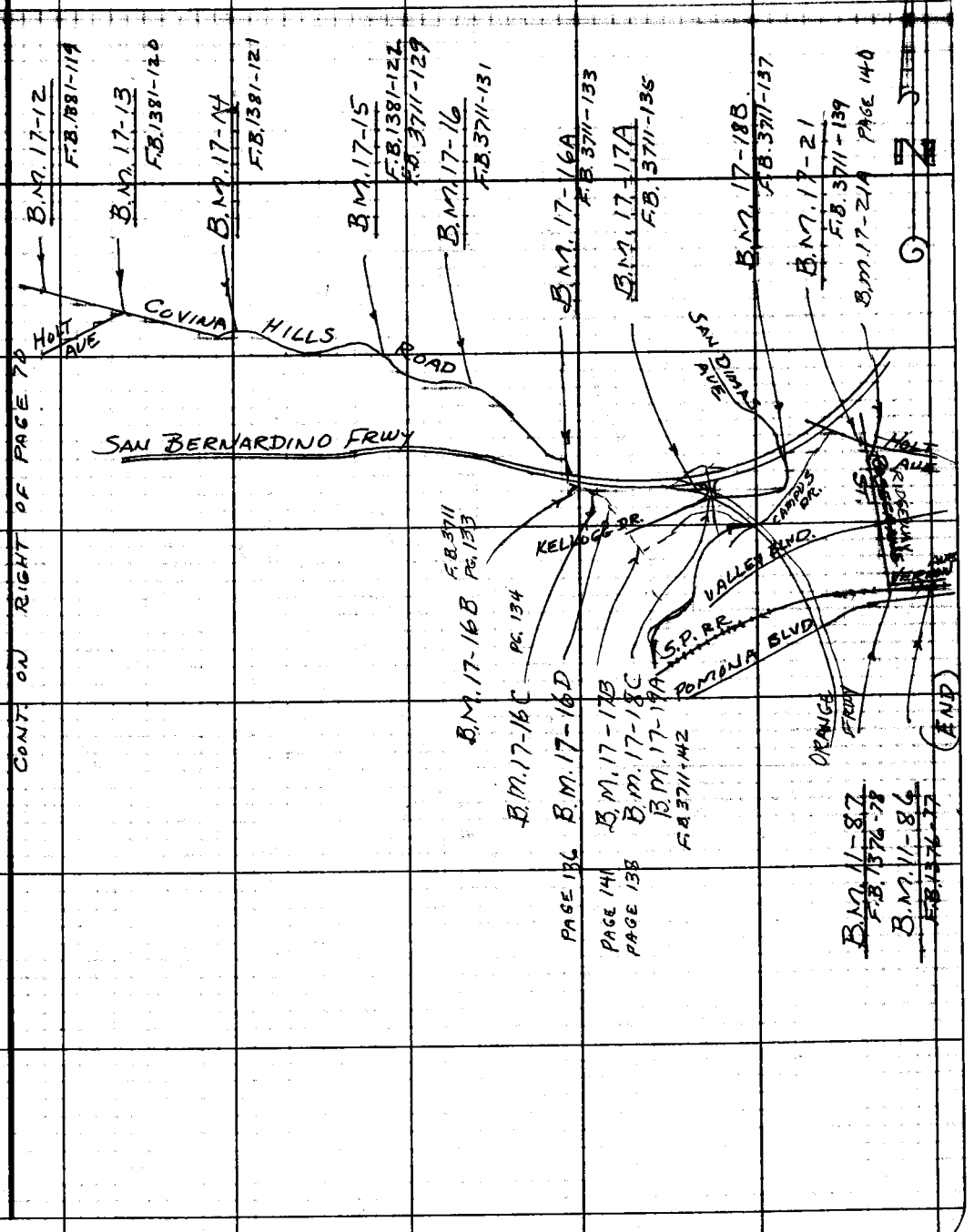

Note: Any Additions or Changes on This Sheet Must be Made or Circled in Red Ink With Date and Name of Person Making Change.

PLEASE RETURN TO
LOS ANGELES COUNTY ENGINEER
403 LOS ANGELES COUNTY ENGINEERING BLDG.

Do not extend this side of this line.

76F309S CE#310 1-65

Notes Ck'd by	Survey of L.A.Co. PRECISE LEVEL NET
Map. No.	JN 030102 Tape Std °F
Office Work	Surveyed by G.E. DREIER
Checked	Notes Date 4-26-66
Date	Indexed C. J. GALLI

F. B. 3711 PG. 73

B.M. 17-1A

DESCRIPTION PER F.B. 2837-9 OK 4-26-66

" " OK 6-8-71 G.E.D.

OK 7-10-75 G.E.D.

Note: Any Additions or Changes on This Sheet Must be Made or Circled in Red Ink With Date and Name of Person Making Change.

Do not extend this side of this line.

PLEASE RETURN TO
LOS ANGELES COUNTY ENGINEER
403 LOS ANGELES COUNTY ENGINEERING BLDG.

76F309S CE#310 1-65

F. B. 3711 PG. 74 7-8-75

B.M. 17-1B (U.S.G.S. A3 FMK 1974)
CITRUS AVE. AND COVINA BLVD, SOUTHEAST CORNER
IN TOP OF CURB 5 FEET WEST OF EAST END, 28.4
FEET SOUTH AND 61.0 FEET EAST OF CENTERLINES, 2.8
FEET NORTHEAST OF A TRAFFIC SIGNAL, FOUND A 3 5/8 INCH
"U.S. DEPARTMENT OF INTERIOR GEOLOGICAL SURVEY" BRASS
DISC, STAMPED "A3 FMK 1974"

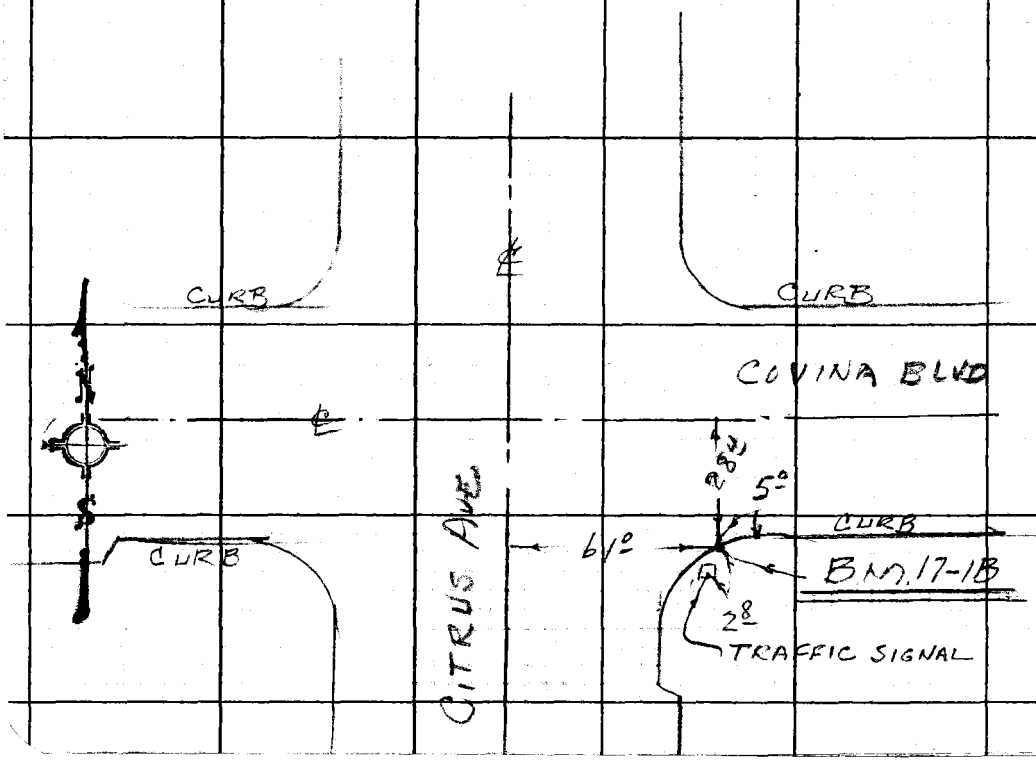

PLEASE RETURN TO
LOS ANGELES COUNTY ENGINEER
403 Los Angeles County Engineering Bldg.
Do not extend this side of this line.

Note: Any Additions or Changes on This Sheet Must Be Made or Circled in Red Ink With Date and Name of Person Making Change.

Notes Ck'd by	Survey of L.A. Co. PRECISE LEVEL NET
Map No.	JN C30607 Tape Std °F
Office Work	Surveyed by G.E. DEVIER
Checked	Notes WILKES Date 4-66
Date	Indexed G. J. GALLI

F. B. 3711 PG. 75

B.M. 17-2 A (COVINA B-1)

DESCRIPTION PER F.B. 1381-111 OK 4-26-66

NOT RECOVERED, 7-10-75 DUG 12" DEEP TO "CONC."? OK 6-8-71 G.E.D G.E.D

Note: Any Additions or Changes on This Sheet Must be Made or Circled in Red Ink With Date and Name of Person Making Change.

PLEASE RETURN TO
LOS ANGELES COUNTY ENGINEER
403 LOS ANGELES COUNTY ENGINEERING BLDG.

Do not extend this side of this line.

76F309S CE#310 1-65

F. B. 3711 PG. 76

~~B.M. 17-2B~~ (U.S.G.S.

PLEASE RETURN TO
LOS ANGELES COUNTY ENGINEER
403 LOS ANGELES COUNTY ENGINEERING BLDG.

Do not extend this side of this line.

Note: Any Additions or Changes on This Sheet Must Be Made or Circled in Red Ink With Date and Name of Person Making Change.

Notes Ck'd by	Survey of L.A.Co. PRECISE LEVEL NET F. B. 3711 PG. 77
Map. No.	JN 030162 Tape Std °F
Office Work	Surveyed by G.E. DREIER
Checked	Notes G.E. DREIER Date 4-18-66
Date	Indexed C. J. GALLI

B.M. 17-2B (U.S.C.&G.S. K-1149)
CITRUS AVE, EAST SIDE, ABOUT 470 FT. N. OF THE ℄ OF CYPRESS ST., FOUND A 3½ U.S.C.&G.S. B.M. DISC STAMPED "K-1149 1961" IN TOP OF S.W. COR. OF STORM DRAIN CATCH BASIN

OK 6-8-71 G.E.D.
OK 7-8-75 G.E.D.

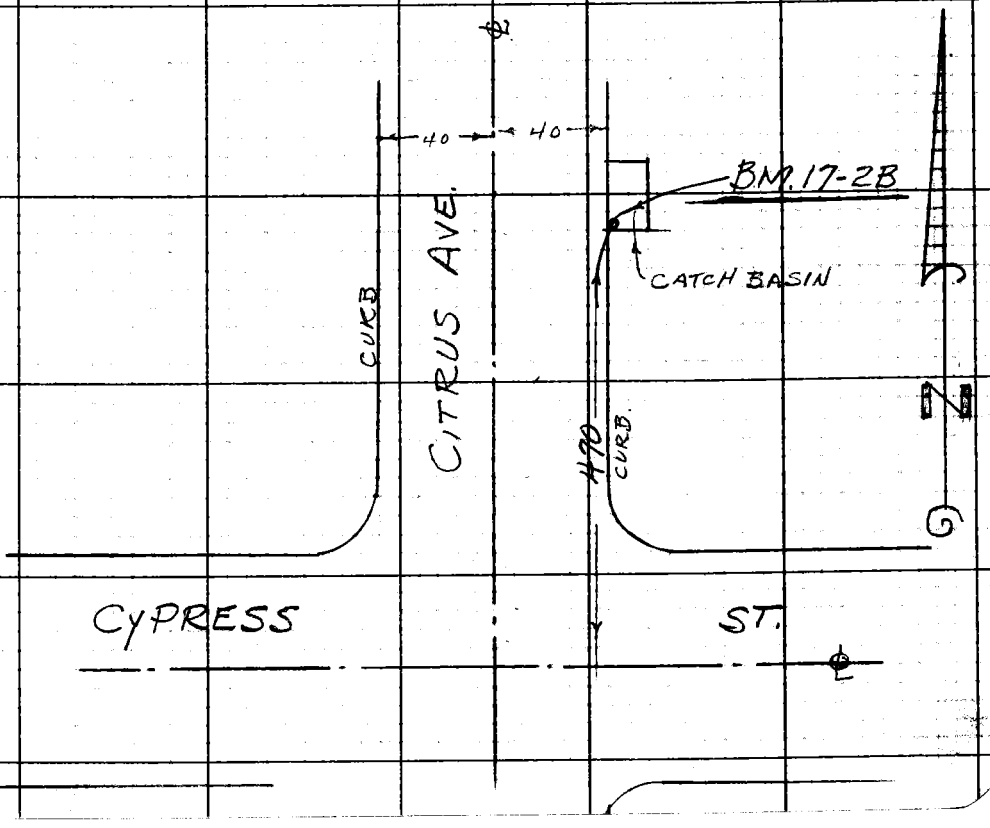

Note: Any Additions or Changes on This Sheet Must be Made or Circled in Red Ink With Date and Name of Person Making Change.

Do not extend this side of this line.

PLEASE RETURN TO
LOS ANGELES COUNTY ENGINEER
403 LOS ANGELES COUNTY ENGINEERING BLDG.

76F309S CE#310 1-65

Notes Ck'd by	Survey of L.A. Co. Precise Level Net	F. B. 3711 Pg. 79
Map No.	JN C30102 Tape Std °F	
Office Work	Surveyed by G.E. DREIER	
Checked	Notes WILKS Date 4-66	
Date	Indexed C. J. GALLI	

B.M. 17-3 A (L.A. CO. RD. DEPT. BM. SG 2430 A)

DESCRIPTION PER F.B. 1390-141 OK 4-26-66

" " " OK 6-8-71 G.E.D.

NOT RECOVERER, LOCATION UNDER CONC. WALK 7-8-75 G.E.D.

Note: Any Additions or Changes on This Sheet Must be Made or Circled in Red Ink With Date and Name of Person Making Change.

PLEASE RETURN TO
LOS ANGELES COUNTY ENGINEER
403 LOS ANGELES COUNTY ENGINEERING BLDG.

Do not extend this side of this line.

76F309S CE#310 1-65

Notes Ck'd by	Survey of L.A. Co. Precise Level Net F. B. 3711 Pg. 81
Map No.	JN 030402 Tape Std °F
Office Work	Surveyed by G.E. Dreier
Checked	Notes Wilks Date 4-66
Date	Indexed C. J. Galli

B.M.-17-3B (LACFCD B.M.)

DESCRIPTION PER F.B. 1381-112 OK 4-26-66
" " 1381-112 OK 6-8-71 G.E.D.
NOT RECOVERED, NEW PAV. & STORM DRAIN, DID NOT DIG 9-8-75 G.E.D.

Note: Any Additions or Changes on This Sheet Must be Made or Circled in Red Ink With Date and Name of Person Making Change.

PLEASE RETURN TO
LOS ANGELES COUNTY ENGINEER
403 Los Angeles County Engineering Bldg.

Do not extend this side of this line.

76F309S CE#310 1-65

F. B. 3711 PG 82

7-1-75 G.E. DREIER

B.M. 17-3C (U.S.G.S. AR FMK 1974)
CITRUS AVE AND CYPRESS ST., SOUTH EAST CORNER, IN CURB 4.8 FEET EAST OF EAST END OF CURB RETURN, 1 FOOT WEST OF WEST END OF A STORM DRAIN INLET, FOUND A 3 5/8 INCH "U.S. DEPARTMENT OF INTERIOR GEOLOGICAL SURVEY" BRASS DISC STAMPED "AR FMK 1974"

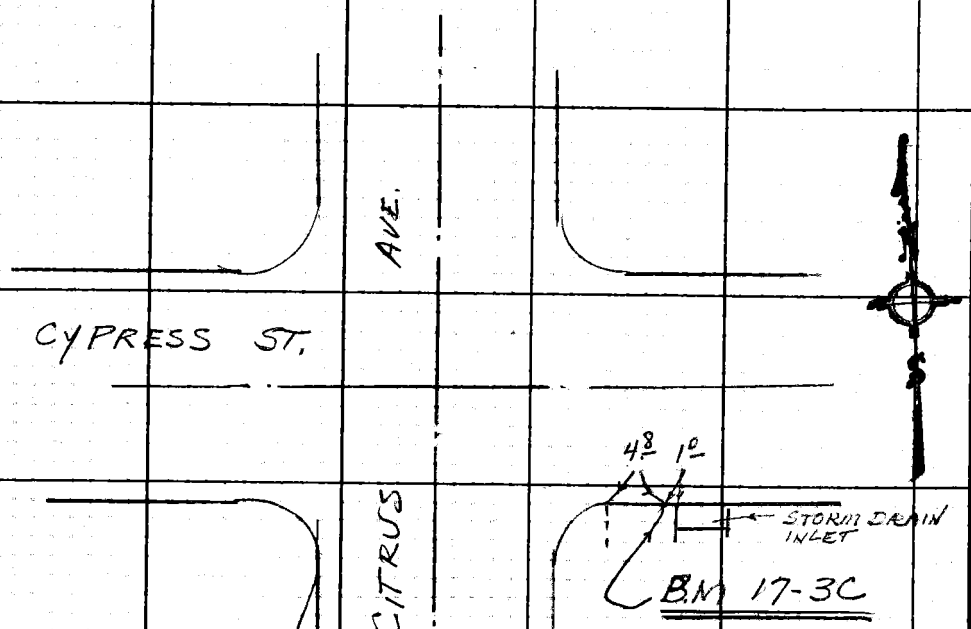

PLEASE RETURN TO
LOS ANGELES COUNTY ENGINEER
403 LOS ANGELES COUNTY ENGINEERING BLDG.
Do not extend this side of this line.
Note: Any Additions or Changes on This Sheet Must be Made or Circled in Red Ink With Date and Name of Person Making Change.

Notes Ck'd by	Survey of L.A.Co. Precise Level Net
Map No.	JN [illegible] Tape Std °F
Office Work	Surveyed by G.E. DREIER
Checked	Notes Wilks Date 4-66
Date	Indexed [illegible]

F. B. 3711 PG. 83

B.M. 17-4 (U.S.C.&G.S. S-35)

DESCRIPTION PER F.B. 1381-113 O.K.

THIS B.M. NOT ACCESSABLE 4-13-66 DUE TO BLDG. REMODELING

B.M. ACCESSABLE WITH DIFFICULTIES 6-8-71 G.E.D.

B.M. " " " 7-1-75 G.E.D.

Note: Any Additions or Changes on This Sheet Must be Made or Circled in Red Ink With Date and Name of Person Making Change.

PLEASE RETURN TO
LOS ANGELES COUNTY ENGINEER
403 LOS ANGELES COUNTY ENGINEERING BLDG.

Do not extend this side of this line.

76F309S CE#310 1-65

Notes Ck'd by	Survey of L.A. Co. Precise Level Net
Map No.	JN 030462 Tape Std °F
Office Work	Surveyed by G.E. Dreier
Checked	Notes Wilks Date 4-66
Date	Indexed C. J. GALLI

F. B. 3711 PG. 85

B.M. 17-5 (U.S.C.&G.S. T-35)

DESCRIPTION PER F.B. 1381-113 OK 4-26-66

" " " " OK 6-8-71 G.E.D.

RECOVERED PER " " " OK 7-8-75 G.E.D.

Note: Any Additions or Changes on This Sheet Must be Made or Circled in Red Ink With Date and Name of Person Making Change.

PLEASE RETURN TO
LOS ANGELES COUNTY ENGINEER
403 LOS ANGELES COUNTY ENGINEERING BLDG.

Do not extend this side of this line.

76F309S CE#310 1-65

Notes Ck'd by	Survey of L.A. Co. Precise Level Net	F. B. 3711 PG. 87
~~Map No.~~	JN ~~0304.02~~ Tape Std °F	
Office Work	Surveyed by G.E. DREIER	
Checked	Notes Wilks Date 4-66	
Date	Indexed C. J. GALLI	

BM 17-6 (U.S.C. & G.S. U-35 L.A. CO. RD. DEPT.
BM ~~SG 1640~~ DE 1689)

DESCRIPTION PER F.B. 1381-113 OK 4-26-66
NOT RECOVERED, NEW BLDG 6-8-71 G.E.D.

Note: Any Additions or Changes on This Sheet Must be Made or Circled in Red Ink With Date and Name of Person Making Change.

PLEASE RETURN TO
LOS ANGELES COUNTY ENGINEER
403 LOS ANGELES COUNTY ENGINEERING BLDG.

Do not extend this side of this line.

76F309S CE#310 1-65

Notes Ck'd by	Survey of L.A. Co. PRECISE LEVEL NET
~~Map No.~~	JN 0304.02 Tape Std °F
Office Work	Surveyed by G.E. DREIER
Checked	Notes Date 4-29-66
Date	Indexed C. J. GALLI

F. B. 3711 PG. 89

BM 117-7

~~DESCRIPTION PER F.B. 1881-444~~ OK 4-26-66

REPORTED OUT IN 1958? F.B. 3381-114

Note: Any Additions or Changes on This Sheet Must be Made or Circled in Red Ink With Date and Name of Person Making Change.

Do not extend this side of this line.

PLEASE RETURN TO
LOS ANGELES COUNTY ENGINEER
403 LOS ANGELES COUNTY ENGINEERING BLDG.

76F309S CE#310 1-65

Notes Ck'd by	Survey of L.A. Co. Precise Level Net
~~Map No.~~	~~JN [illegible] Tape Std °F~~
Office Work	Surveyed by G.E. Dreier
Checked	Notes Wiles Date 4-66
Date	Indexed C. J. GALLI

F. B. 3711 PG. ~~89~~ 91

B.M. 17-7B

DESCRIPTION PER F.B. 1390-143 OK 4-26-66
" " " " " OK 6-8-71 G.E.D.
" " " " " OK 7-8-75 G.E.D.

Note: Any Additions or Changes on This Sheet Must be Made or Circled in Red Ink With Date and Name of Person Making Change.

PLEASE RETURN TO
LOS ANGELES COUNTY ENGINEER
403 LOS ANGELES COUNTY ENGINEERING BLDG.

Do not extend this side of this line.

76F309S CE#310 1-65

Notes Ck'd by	Survey of L.A. Co. Precise Level Net
Map No.	JN 020102 Type Std °F
Office Work	Surveyed by G.E. DREIER
Checked	Notes WILKS Date 4-66
Date	Indexed C. J. GALLI

F. B. 3711 PG. 93

BM 17-7C (COVINA C-2 RESET)

DESCRIPTION PER F.B. 1390-144 OK 4-26-66
" " " " OK 6-8-71 G.E.D.
" " " " OK 7-8-75 G.E.D.

Note: Any Additions or Changes on This Sheet Must be Made or Circled in Red Ink With Date and Name of Person Making Change.

PLEASE RETURN TO
LOS ANGELES COUNTY ENGINEER
403 LOS ANGELES COUNTY ENGINEERING BLDG.

Do not extend this side of this line.

76F309S CE#310 1-65

Notes Ck'd by	Survey of L.A. Co. PRECISE LEVEL NET
Map No.	JN [illegible] Tape Std °F
Office Work	Surveyed by G. E. DREIER
Checked	Notes WILKS Date 4-66
Date	Indexed G. J. GALLI

F. B. 3711 PG. 95

3M 17-8B

DESCRIPTION PER F.B. 2897-10 OK 4-26-66
" " " " OK 6-8-71 G.E.D.
" " " " OK 7-8-75 G.E.D.

Note: Any Additions or Changes on This Sheet Must be Made or Circled in Red Ink With Date and Name of Person Making Change.

PLEASE RETURN TO
LOS ANGELES COUNTY ENGINEER
403 LOS ANGELES COUNTY ENGINEERING BLDG.

Do not extend this side of this line.

76F309S CE#310 1-65

Notes Ck'd by	Survey of L.A. Co. Precise Level Net F. B. 3711 PG. 97
Map No.	JN [illegible] Tape Std °F
Office Work	Surveyed by G.E. DREIER
Checked	Notes Wilks Date 4-66
Date	Indexed C. J. GALLI

BM 17-9 (L.A. CO. RD. DEPT. BM SG 454 A RESET)

DESCRIPTION PER F.B. 1381-116 OK 4-26-66
" " " " OK 6-10-71
" " " " OK 7-8-75 G.E.D

Note: Any Additions or Changes on This Sheet Must be Made or Circled in Red Ink With Date and Name of Person Making Change.

PLEASE RETURN TO
LOS ANGELES COUNTY ENGINEER
403 LOS ANGELES COUNTY ENGINEERING BLDG.

Do not extend this side of this line.

76F309S CE#310 1-65

Notes Ck'd by	Survey of L.A. Co. Precise Level Net
~~Map No.~~	~~UN [illegible] Tape Std °F~~
Office Work	Surveyed by G.E. DREIER
Checked	Notes Wicks Date 4-66
Date	Indexed C. J. GALLI

F. B. 3711 PG. 99

BM 17-10A

DESCRIPTION PER F.B. 1381-117 OK 4-26-66
" " " " " OK 6-10-71 G.E.D
" " " " " OK 7-8-75 G.E.D

Note: Any Additions or Changes on This Sheet Must be Made or Circled in Red Ink With Date and Name of Person Making Change.

PLEASE RETURN TO
LOS ANGELES COUNTY ENGINEER
403 LOS ANGELES COUNTY ENGINEERING BLDG.

Do not extend this side of this line.

76F309S CE#310 1-65

F. B. 3711 PG. 100

B.M. 17-10C

7-8-75 G.E. DREIER

GRAND AVE AND ROWLAND AVE, TO WEST, COVINA HILLS ROAD TO EAST, CENTERLINE INTERSECTION, 87 FEET S.E. OF A FIRE HYDRANT, 62 FEET SOUTHWEST OF TRAFFIC SIGNAL, 76.5 FEET NORTHEAST OF A TRAFFIC SIGNAL, FOUND A PRECAST MONUMENT STAMPED COUNTY ENGINEER R.E. 7018 9 INCHES DEEP UNDER A CAST IRON COVER

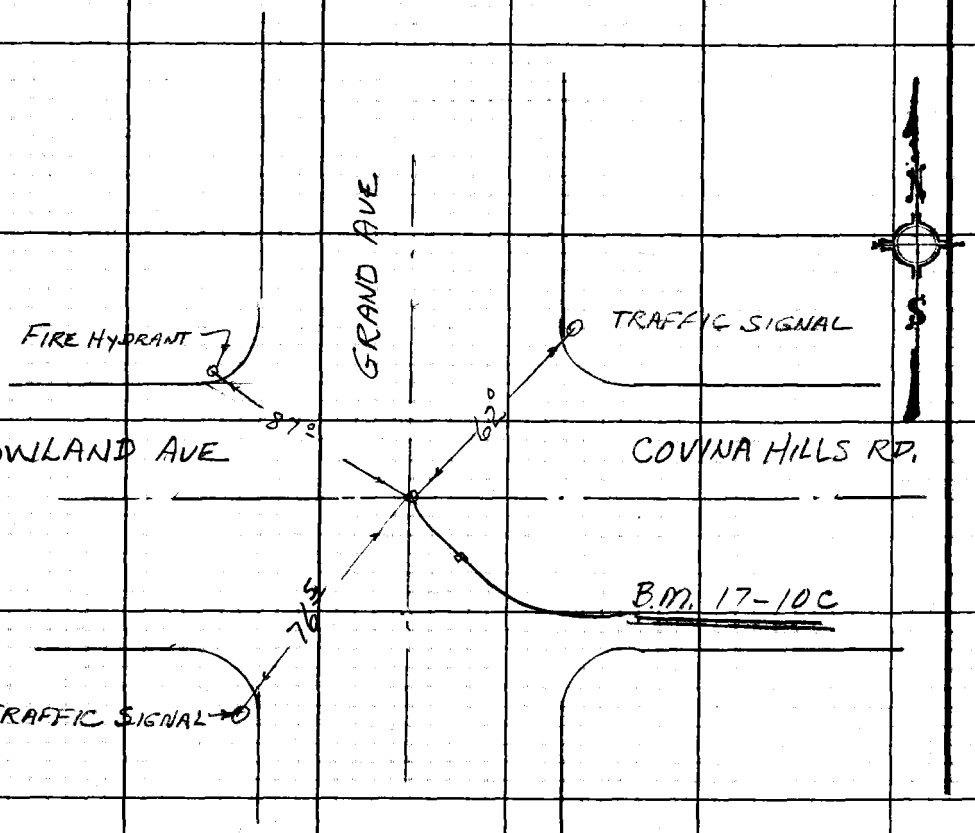

LOS ANGELES COUNTY ENGINEER
403 Los Angeles County Engineering Bldg.

PLEASE RETURN TO

Do not extend this side of this line.

Note: Any Additions or Changes on This Sheet Must be Made or Circled in Red Ink With Date and Name of Person Making Change.

Notes Ck'd by	Survey of L.A. Co. PRECISE LEVEL NET
~~Map No.~~	~~JN~~ ~~Temp~~ ~~Std~~ °F
Office Work	Surveyed by G.E. DREIER
Checked	Notes WICKS Date 4-66
Date	Indexed C. J. GALLI

F. B. 3711 PG. 101

B.M. 17-11

DESCRIPTION PER F.B. 1381-118 OK 4-26-66
" " " " OK 6-8-71 G.E.D.
" " " " OK 7-8-75 G.E.D.

Note: Any Additions or Changes on This Sheet Must be Made or Circled in Red Ink With Date and Name of Person Making Change.

PLEASE RETURN TO
LOS ANGELES COUNTY ENGINEER
403 LOS ANGELES COUNTY ENGINEERING BLDG.

Do not extend this side of this line.

76F309S CE#310 1-65

Notes Ck'd by	Survey of L.A.C. PRECISE LEVEL NET
Map No.	JN [illegible] Tape Std °F
Office Work	Surveyed by G.E. DREIER
Checked	Notes WICKS Date 4-66
Date	Indexed C. J. GALLI

F. B. 3711 PG. 103

BM 17-12

DESCRIPTION PER F.B. 1381-119 OK 4-26-66
" " " " OK 6-8-71 G.E.D.
" " " " OK 7-8-75 G.E.D.

Note: Any Additions or Changes on This Sheet Must be Made or Circled in Red Ink With Date and Name of Person Making Change.

PLEASE RETURN TO
LOS ANGELES COUNTY ENGINEER
403 LOS ANGELES COUNTY ENGINEERING BLDG.

Do not extend this side of this line.

76F309S CE#310 1-65

Notes Ck'd by	Survey of L.A. Co. Precise Level Net
Map No.	Tape Std.
Office Work	Surveyed by G.E. DREIER
Checked	Notes WILKS Date 4-66
Date	Indexed C. J. GALLI

F. B. 3711 PG. 105

BM 17-13

DESCRIPTION PER F.B. 1381-120 OK 4-26-66
" " " " OK 6-10-71 G.E.D.
" " " " OK 7-8-75 G.E.D.

Note: Any Additions or Changes on This Sheet Must be Made or Circled in Red Ink With Date and Name of Person Making Change.

Do not extend this side of this line.

PLEASE RETURN TO
LOS ANGELES COUNTY ENGINEER
403 LOS ANGELES COUNTY ENGINEERING BLDG.

76F309S CE#310 1-65

Notes Ck'd by	Survey of L.A. Co. Precise Level Net
Map No.	JN 030-[illegible] Type Std °F
Office Work	Surveyed by G.E. DREIER
Checked	Notes Wilks Date 4-66
Date	Indexed C. J. GALLI

F. B. 3711 PG. 107

BM 17-22

DESCRIPTION PER F.B. 2897-11 OK 4-26-66
" " " " OK 6-10-71 G.E.D.

B.M. 17-22 7-8-75 G.E.D.

HOLT AVE., ON CENTERLINE 88 FEET NORTH OF THE CENTER OF GARVEY AVE., ON SOUTH SIDE OF S.B. FRWY, 66 FT. EAST OF A STREET LIGHT, 107.5 FT. S.W OF A FIRE HYDRANT, 52.5 FT. NORTHWEST OF A TRAFFIC SIGNAL, A STATE OF CALIFORNIA DIVISION OF HWYS BRASS DISC 10 INCHES DEEP UNDER A STEEL COVER

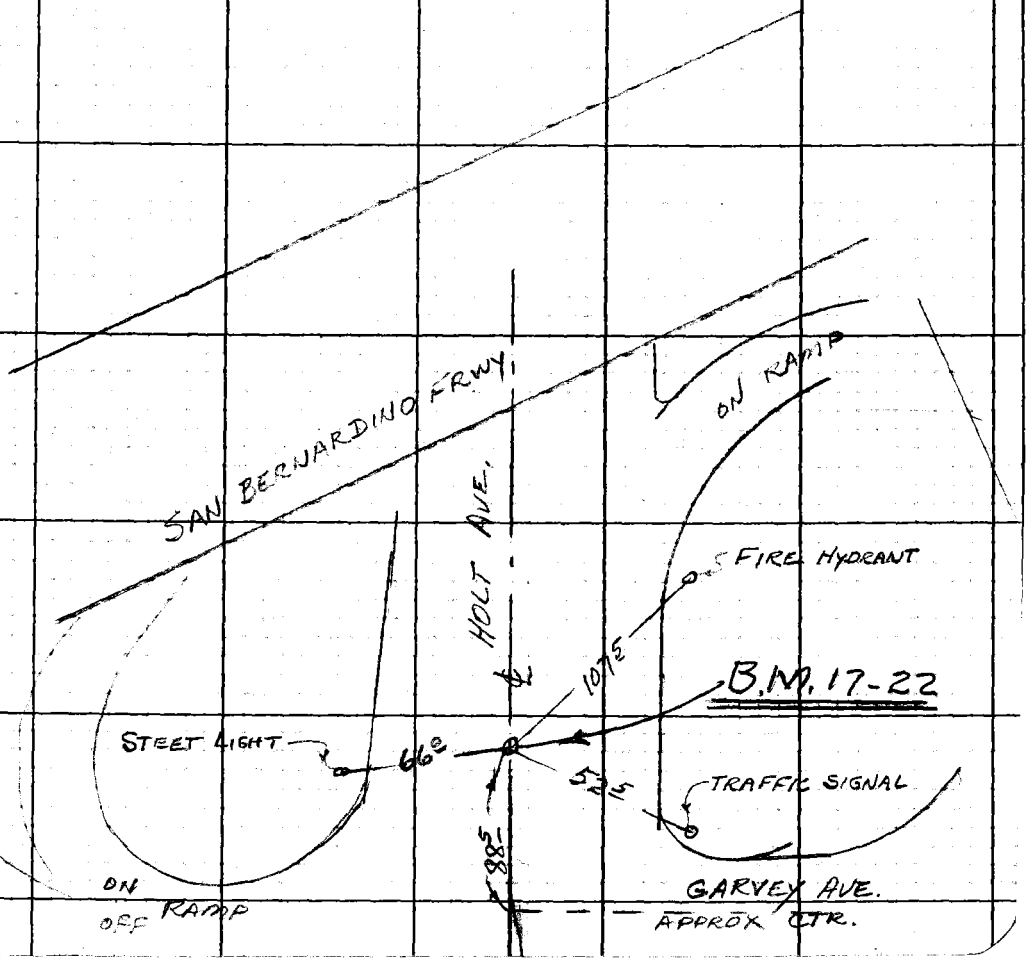

Note: Any Additions or Changes on This Sheet Must be Made or Circled in Red Ink With Date and Name of Person Making Change.

PLEASE RETURN TO
LOS ANGELES COUNTY ENGINEER
403 LOS ANGELES COUNTY ENGINEERING BLDG.
Do not extend this side of this line.

76F309S CE#310 1-65

Notes Ck'd by	Survey of A.C. PRECISE LEVEL NET
Map No.	UN [illegible] Tape Std °F
Office Work	Surveyed by G.E. DREIER
Checked	Notes WILKS Date 4-66
Date	Indexed C. J. GALLI NOV 5 '66

F. B. 3711 PG. 109

BM 12-23

DESCRIPTION PER F.B. 28~~79~~97-12 OK 4-26-66
" " " " OK 6-10-71 G.E.D.

Note: Any Additions or Changes on This Sheet Must be Made or Circled in Red Ink With Date and Name of Person Making Change.

PLEASE RETURN TO
LOS ANGELES COUNTY ENGINEER
403 LOS ANGELES COUNTY ENGINEERING BLDG.
Do not extend this side of this line.

76F309S CE#310 1-65

Notes Ck'd by	Survey of L.A.C. Precise Level Net	F. B. 3711 PG. 111
Map No.	UN [illegible]	
Office Work	Surveyed by G.E. DREIER	
Checked	Notes Wiles Date 4-66	
Date	Indexed C. J. GALLI	

B.M. 17-24

DESCRIPTION PER F.B. ~~2874~~ 2897-13 OK 4-26-66
NOT RECOVERED, STREET RECONSTRUCTED 6-16-71 G.E.D.

B.M. 17-24A 6-16-71 G.E.D.

GRAND AVE & CORTEZ ST., SOUTH WEST COR., 74.8 FT. W'LY OF CENTERLINE INTER SECTION, 50.5 FT. N.W'LY OF CENTER LINE OF GRAND AVE., 8.5 FT. BACK OF CURB, SET A 2 3/4 INCH COUNTY ENGINEER BRASS DISC STAMPED WITH SMALL BUTTON, IN TOP OF CENTER OF CONC. HEADWALL OF A CULVERT

COUNTY ENGINEER B.M. 17-24A 1971 R.E. 7078

RECOVERED 7-8-75 G.E.D.

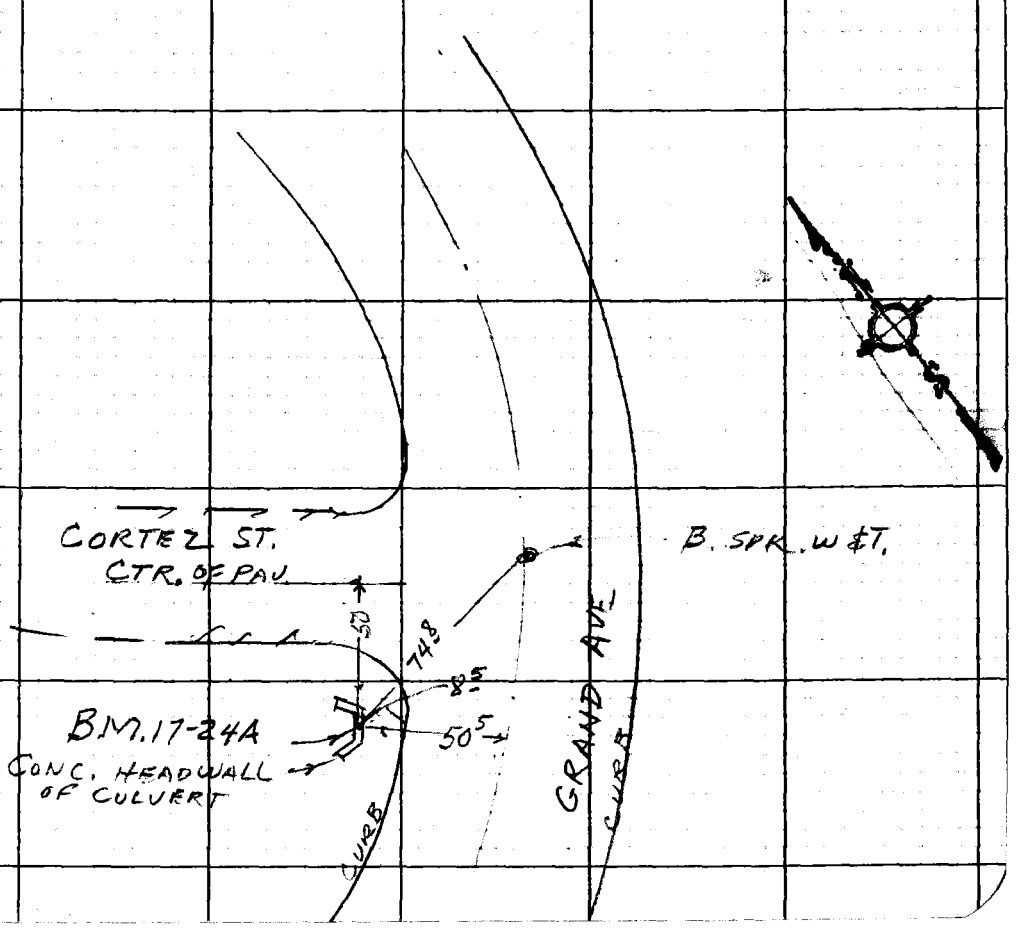

Note: Any Additions or Changes on This Sheet Must be Made or Circled in Red Ink With Date and Name of Person Making Change.

PLEASE RETURN TO
LOS ANGELES COUNTY ENGINEER
403 LOS ANGELES COUNTY ENGINEERING BLDG.
Do not extend this side of this line.

76F309S CE#310 1-65

Notes Ck'd by	Survey of L.A.C. PRECISE LEVEL NET
~~Map No.~~	~~UNCORRECTED~~ Std. °F
Office Work	Surveyed by G. E. DREIER
Checked	Notes WILK'S Date 4-66
Date	Indexed C. J. GALLI

F. B. 3711 PG. 113

BM 12-25

DESCRIPTION PER F.B. 2897-14 OK 4-26-66
" " " " OK 6-16-71 G.E.D.
" " " " OK 7-8-75 G.E.D.

Note: Any Additions or Changes on This Sheet Must be Made or Circled in Red Ink With Date and Name of Person Making Change.

Do not extend this side of this line.

PLEASE RETURN TO
LOS ANGELES COUNTY ENGINEER
403 LOS ANGELES COUNTY ENGINEERING BLDG.

76F309S CE#310 1-65

Notes Ck'd by	Survey of L.A. Co. Precise Level Net	F. B. 3711 PG. 115
Map No.	UN [illegible] Tape Std. PT	
Office Work	Surveyed by G.E. DREIER	
Checked	Notes Wills Date 4-66	
Date	Indexed C. J. GALLE	

B.M. 17-26

DESCRIPTION PER F.B. 2897-15 OK 4-26-66
NOT RECOVERED, GRAND AVE. RECONSTRUCTED 6-16-71 G.E.D

B.M. 17-26A 6-17-71 G.E.D.

GRAND AVE (2200 BLK.) AND CAMERON AVE. (2300 BLK. MOST SLY OF 3 CAMERON AVE.) WEST SIDE, 194 FT SOUTH OF THE INTERSECTION, 1 FOOT WEST OF THE WEST CURB IN THE TOP OF THE N.E. COR OF A STORM DRAIN CATCH BASIN SET A 2¾ INCH COUNTY ENGINEE BRASS DISC STAMPED WITH SMALL BUTTON.

RECOVERED 7-8-75 G.E.D.

COUNTY ENGINEER BM17-26A 1971 R.E. 7078

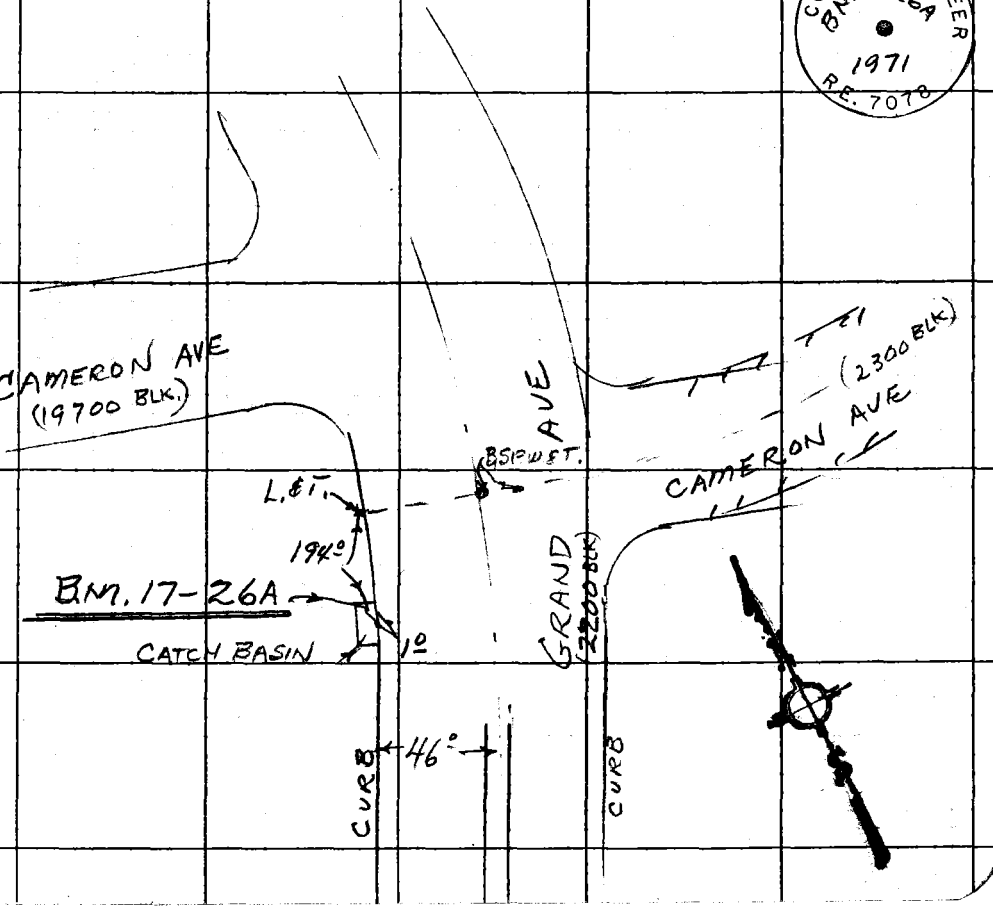

Note: Any Additions or Changes on This Sheet Must be Made or Circled in Red Ink With Date and Name of Person Making Change.

PLEASE RETURN TO
LOS ANGELES COUNTY ENGINEER
403 LOS ANGELES COUNTY ENGINEERING BLDG.
Do not extend this side of this line.

76F309S CE#310 1-65

Notes Ck'd by	Survey of L.A.Co. PRECISE LEVEL NET
Map. No.	JN 63014 Tape Std °F
Office Work	Surveyed by G.E. DREIER
Checked	Notes WICKS Date 4-66
Date	Indexed C. J. GALLI

F. B. 3711 PG. 117

BM 17-27

DESCRIPTION PER F.B. 2897-16 OK 4-26-66
" " " " " OK 6-15-71 G.E.D
" " " " " OK 7-8-75 G.E.D.

Note: Any Additions or Changes on This Sheet Must be Made or Circled in Red Ink With Date and Name of Person Making Change.

Do not extend this side of this line.

PLEASE RETURN TO
LOS ANGELES COUNTY ENGINEER
403 LOS ANGELES COUNTY ENGINEERING BLDG.

76F3095 CE#310 1-65

Notes Ck'd by	Survey of C.A.Co. Precise Level Net
Map. No.	JN 030602 Tape Std °F
Office Work	Surveyed by G.E. DREIER
Checked	Notes Wicks Date 4-66
Date	Indexed C. J. GALLI

F. B. 3711 PG. 119

BM 17-28

DESCRIPTION PER F.B. 2897-17 OK 4-26-66 G.E.D.
" " " " OK 6-15-71 G.E.D.
" " " " OK 7-8-75 G.E.D.

Note: Any Additions or Changes on This Sheet Must be Made or Circled in Red Ink With Date and Name of Person Making Change.

PLEASE RETURN TO
LOS ANGELES COUNTY ENGINEER
403 LOS ANGELES COUNTY ENGINEERING BLDG.

Do not extend this side of this line.

76F309S CE#310 1-65

F. B. 3711 PG 120

7-25-75 G.E.D.

B.M. 17-30A

GRAND AVE, 335± FEET SOUTHEAST OF WALNUT VALLEY DRIVE, IN CENTER DIVIDER 1 FOOT SOUTH OF THE N'LY CURB IN TOP OF SOUTHEAST END OF A STORM DRAIN INLET, SET A 2¼ INCH BRASS DISC STAMPED

COUNTY ENGINEER
B.M. 17-30A
1975
R.E. 7078

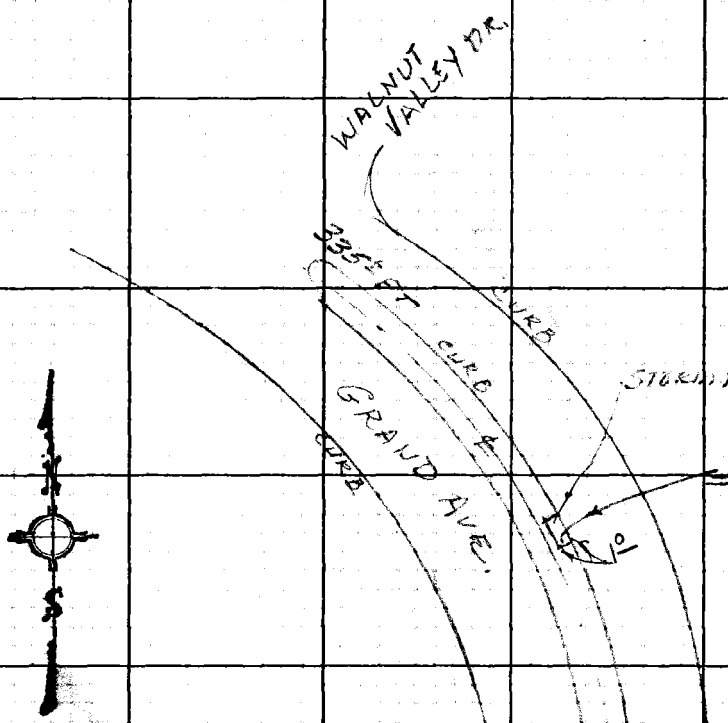

LOS ANGELES COUNTY ENGINEER
403 LOS ANGELES COUNTY ENGINEERING BLDG.

PLEASE RETURN TO

Do not extend this side of this line.

Note: Any Additions or Changes on This Sheet Must be Made or Circled in Red Ink With Date and Name of Person Making Change.

Notes Ck'd by	Survey of L.A.Co. Precise Level Net	F. B. 3711	PG. 121
~~Map No.~~	JN 03106 Tape Std °F		
Office Work	Surveyed by G.E. DREIER		
Checked	Notes WILKS Date 4-66		
Date	Indexed C. J. GALLI		

BM17-31

DESCRIPTION PER F.B.	2897-29	OK	4-26-66	
" " "	" "	OK	6-15-71	G.E.D
" " "	" "	OK	7-8-75	G.E.D.

Note: Any Additions or Changes on This Sheet Must be Made or Circled in Red Ink With Date and Name of Person Making Change.

Do not extend this side of this line.

PLEASE RETURN TO
LOS ANGELES COUNTY ENGINEER
403 LOS ANGELES COUNTY ENGINEERING BLDG.

76F309S CE#310 1-65

Notes Ck'd by	Survey of L.A.Co. Precise Level Net	F. B. 3711 Pg. 123
~~Mapt No.~~	~~JN 0301-02 Type Std °F~~	
Office Work	Surveyed by G.E. DREIER	
Checked	Notes WILKS Date 4-66	
Date	Indexed C. J. GALLI	

BM 17-32

DESCRIPTION PER F.B. 2897-21 OK 4-25-66
" " " " OK 6-15-71 G.E.D
" " " " OK 7-8-75 G.E.D.

Note: Any Additions or Changes on This Sheet Must be Made or Circled in Red Ink With Date and Name of Person Making Change.

PLEASE RETURN TO
LOS ANGELES COUNTY ENGINEER
403 LOS ANGELES COUNTY ENGINEERING BLDG.

Do not extend this side of this line.

76F309S CE#310 1-65

Notes Ck'd by	Survey of L.A. Co. Precise Level Net	F. B. 3711 Pg. 125
Map No.	JN [illegible] Tape Std °F	
Office Work	Surveyed by G.E. Dreier	
Checked	Notes Wilks Date 4-66	
Date	Indexed C. J. Galli	

BM 17-33 (L.A. CO. RD. DEPT. BM SG-1876)

DESCRIPTION PER F.B. 2897-22 OK 4-25-66
" " " " OK 6-15-71 G.E.D.
" " " " OK 7-8-75 G.E.D.

Note: Any Additions or Changes on This Sheet Must be Made or Circled in Red Ink With Date and Name of Person Making Change.

PLEASE RETURN TO
LOS ANGELES COUNTY ENGINEER
403 Los Angeles County Engineering Bldg.

Do not extend this side of this line.

76F309S CE#310 1-65

Notes Ck'd by	Survey of LA Co Precise Level Net F. B. 3711 PG. 127
[illegible]	[illegible]
Office Work	Surveyed by W. J Voge
Checked	Notes Voge Date 4-21-66
Date	Indexed C. J. GALLI

BM 17-14

BM description o.k. on 4-21-66, per FB 1381-121. W. Voge
" o.k. " 6-8-71 " " " " G.E. DREIER
" o.k. " 7-8-75 " " " " G.E.D.

Note: Any Additions or Changes on This Sheet Must be Made or Circled in Red Ink With Date and Name of Person Making Change.

PLEASE RETURN TO
LOS ANGELES COUNTY ENGINEER
403 LOS ANGELES COUNTY ENGINEERING BLDG.

Do not extend this side of this line.

76F309S CE #310 6-62

Notes Ck'd by	Survey of A G Precise Level Net F. B. 3711 PG. 129
Office Work	Surveyed by W F Voge
Checked	Notes Voge Date 4-21-66
Date	Indexed C. J. GALLI

BM 17-15

BM description o.k. on 4-21-66, per FB1381-122 W. Voge

RECOVERED o.k. 6-8-71 " G.E. DREER
OK 7-8-75 " G.E. DREER
NEW DESCRIPTION & SKETCH 7-16-75 G.E.D.

B.M. 17-15

COVINA HILLS ROAD, 0.8 MILE EAST OF HOLT AVE, NEAR CENTER OF PAVEMENT 29 FEET EAST OF CENTER OF DRIVEWAY TO HOUSE NUMBER 21140, 42.3 FEET NORTHWEST FROM A 36 INCH EUCALYTUS TREE, 182.3 FEET EAST FROM POWER POLE NO. 1942241E, 49.2 FEET NORTHEAST FROM A STEEL MAIL BOX AND POST, FOUND A BRASS CAPPED, BUTTON MONUMENT STAMPED 15 INCHES DEEP UNDER A CAST IRON COVER

COUNTY SURVEYOR
BM 17-15
1952
R.E. 63

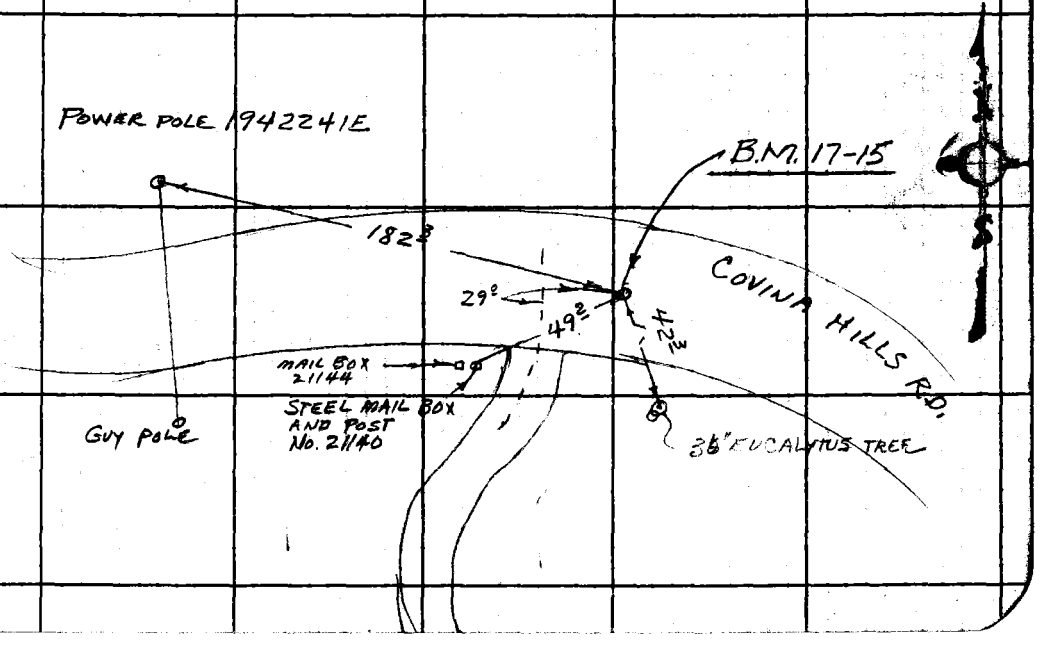

Note: Any Additions or Changes on This Sheet Must be Made or Circled in Red Ink With Date and Name of Person Making Change.

Do not extend this side of this line.

PLEASE RETURN TO
LOS ANGELES COUNTY ENGINEER
403 LOS ANGELES COUNTY ENGINEERING BLDG.

76F3095 CE #310 8-62

Notes Ck'd by	Survey of LA Co Precise Level Nvt F. B. 3711 PG. 131
Map No.	JN [redacted] Tape Std
Office Work	Surveyed by WJ Voge
Checked	Notes Voge Date 4-21-66
Date	Indexed C. J. GALLI

BM 17-16

On Covina Hills Rd, 0.15± mi S.E'ly of Via Verde at approx center of drive ways to Hse #21542 & #21546, 44° S'ly of P.P. #162771E, 160.5' S E'ly of a 36" pepper tree, & 38.5' E'ly of a Fire Hydrt, a county Surveyor 2 1/4" brass, button Cap mon., marked BM 17-16, 1952, RE 63, dn 10" in well & Cover marked COUNTY SURVEYOR MONUMENT.

OK 6-8-71 G.E. DREIER
OK 7-8-75 G.E. DREIER

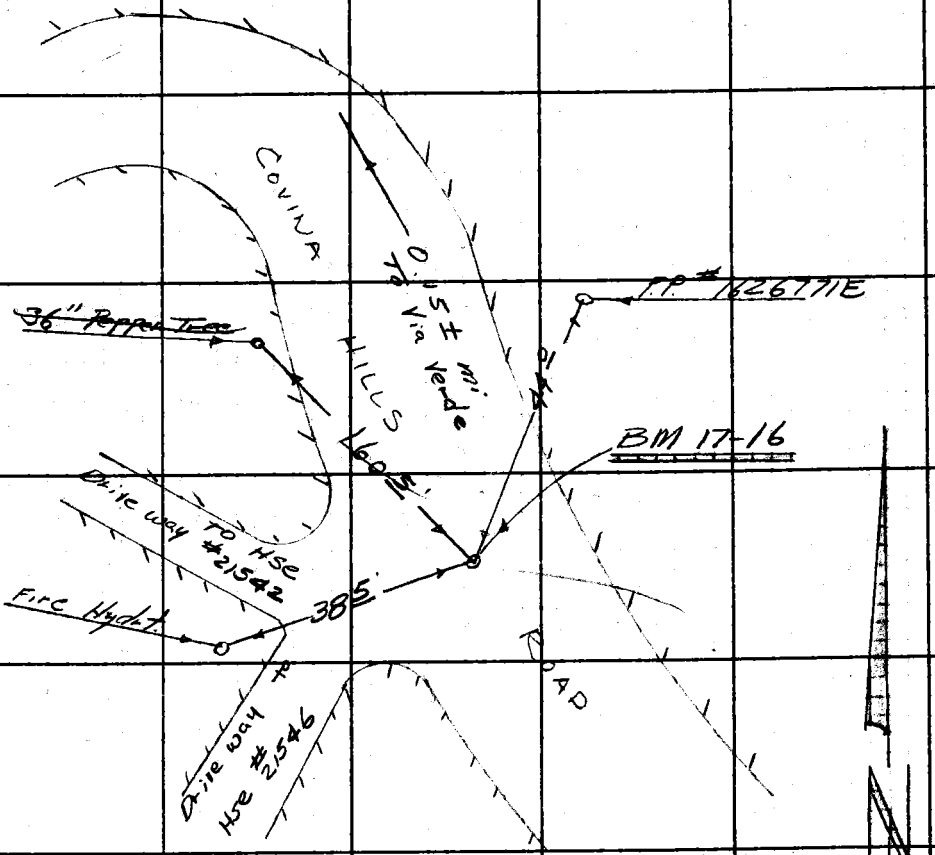

Note: Any Additions or Changes on This Sheet Must be Made or Circled in Red Ink With Date and Name of Person Making Change.

PLEASE RETURN TO
LOS ANGELES COUNTY ENGINEER
403 LOS ANGELES COUNTY ENGINEERING BLDG.

Do not extend this side of this line.

76F3095 CE #310 6-62

Notes Ck'd by	Survey of LACo Precise Level Net F. B. 3711 PG. 133
Map No.	JN [redacted]
Office Work	Surveyed by W J Voge
Checked	Notes Voge Date 4-21-66
Date	Indexed C. J. GALLI

BM 17-16A

On Covina Hills Rd 0.1' N. of 6' chain link fence on N. R/W of the San Bernardino Fwy. 30' W. of the W. edge of A.C. pvmt of Covina Hills Rd, 161' S'ly of P.P. #1626784E, & 35.6' W'ly of P.P. #1626785E, a County Engineer 2¼" brass button, cap mon. marked BM 17-16A, 1966, RE 5869, set in 12"x12" conc. pad flush.

OK 6-8-71 G.E.D
OK 7-8-75 G.E.D

B.M. 17-16B 6-29-71 G.E. DREIER

SAN BERNARDINO FRWY, AT SUMMIT OF KELLOGG HILL, ON SOUTH SIDE OF EAST BOUND LANES, THE TOP OF THE MOST S.W'LY BOLT IN CONC. BASE FOR A SIGN (SIGN NOT YET INSTALLED)

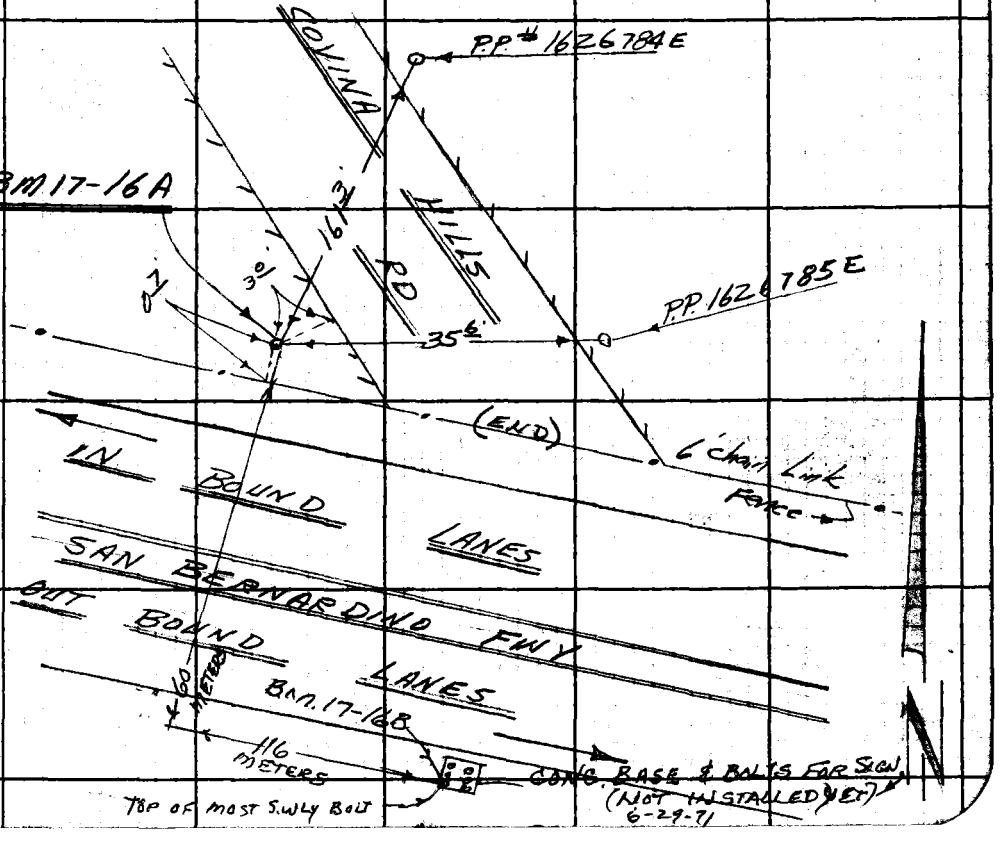

Note: Any Additions or Changes on This Sheet Must be Made or Circled in Red Ink With Date and Name of Person Making Change.

Do not extend this side of this line.

PLEASE RETURN TO
LOS ANGELES COUNTY ENGINEER
403 LOS ANGELES COUNTY ENGINEERING BLDG.

76F3095 C.E. #310 6-62

F. B. 3711 PG. 134

B.M. 17-16C

SOUTH SIDE OF SAN BERNARDINO FREEWAY, 0.25 MI. EAST OF SUMMIT OF KELLOGG HILL, ABOUT 100 FT. EAST OF HWY STA. E.C. 363+ 74.88, 0.4 FT. N.W. OF N.W. CORNER OF A LARGE CONC. PILLAR AT EAST END OF A LARGE WROUGHT IRON GATE ACCROSS ROADWAY LEADING TO OLD KELLOGG HOUSE, FOUND A NAIL IN LEAD IN CONC BASE OF PILLAR PAINTED WITH ORANGE PAINT.

RECOVERED 7-8-75 G.E.D.

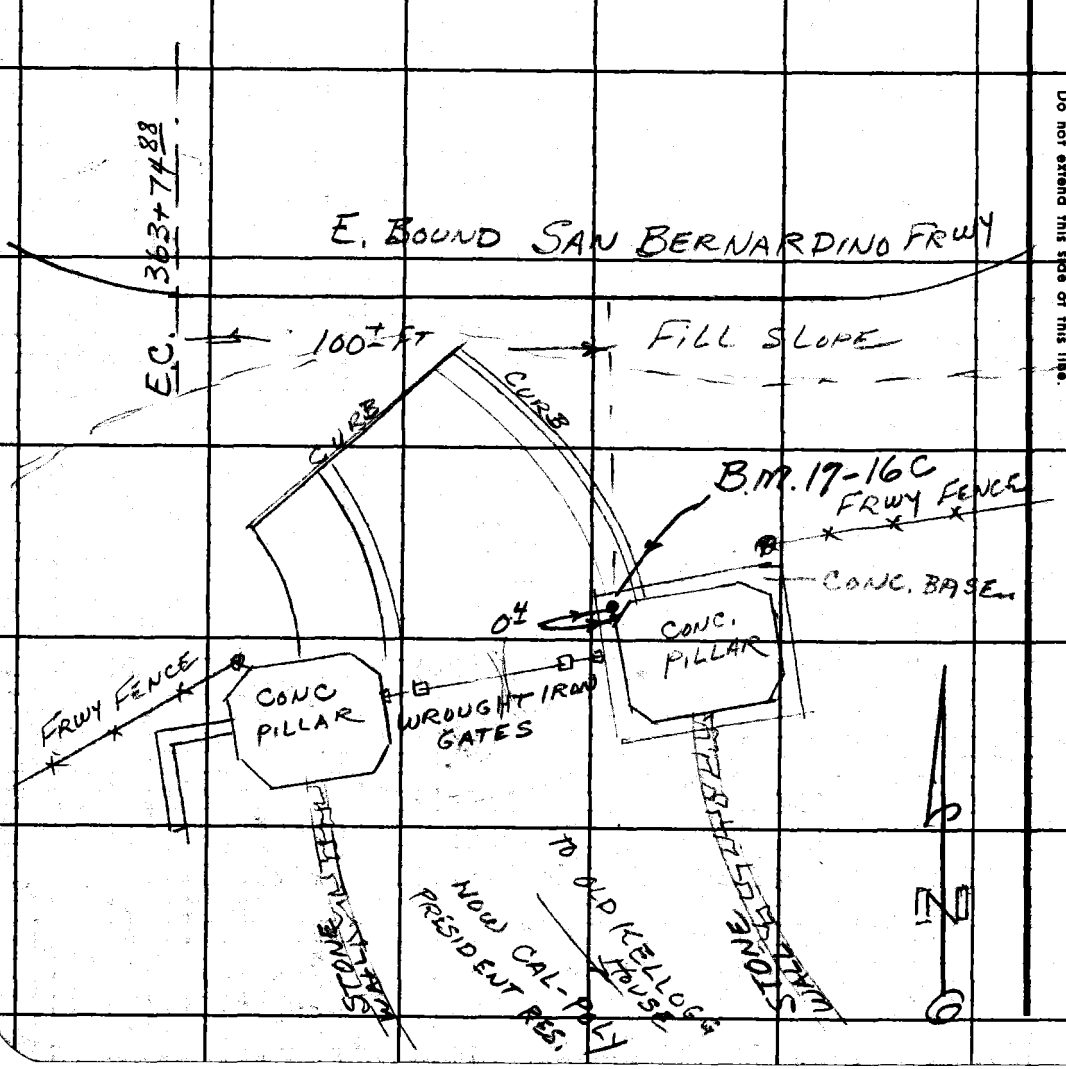

PLEASE RETURN TO
LOS ANGELES COUNTY ENGINEER
403 Los Angeles County Engineering Bldg.
Do not extend this side of this line.

Note: Any Additions or Changes on This Sheet Must be Made or Circled in Red Ink With Date and Name of Person Making Change.

Notes Ck'd by	Survey of L.A. Co. Precise level Net	F. B. 3711 Pg. 135
Map No.	IN 0301.02 Tape — Std — °F	
Office Work	Surveyed by W. Voge	
Checked	Notes J. BAZEN Date 4-21-66	
Date	Indexed C. J. GALLI	

Set

B.M. 17-17A

San Bernardino Freeway (East bound) & the San Dimas offramp., So. side of Freeway, 139 ft. ± So. of the S'LY edge of the S'LY conc. lane of said Freeway, & 76.0 ft. W. of the center of S'LY C.R. in traffic island, & is 120 ft. N. of maca. curb on N side of service st. leading to Cal. Poly univ.; & is a 2¼" L.A. Co. Eng'r. brass button cap set near E. end of 1x6' conc. culvert & stamped "BM 17-17A, 1966, R.E. 5869."

NOT RECOVERED 6-29-71 G.E. DREIER
FRWY UNDER RECONSTRUCTION.

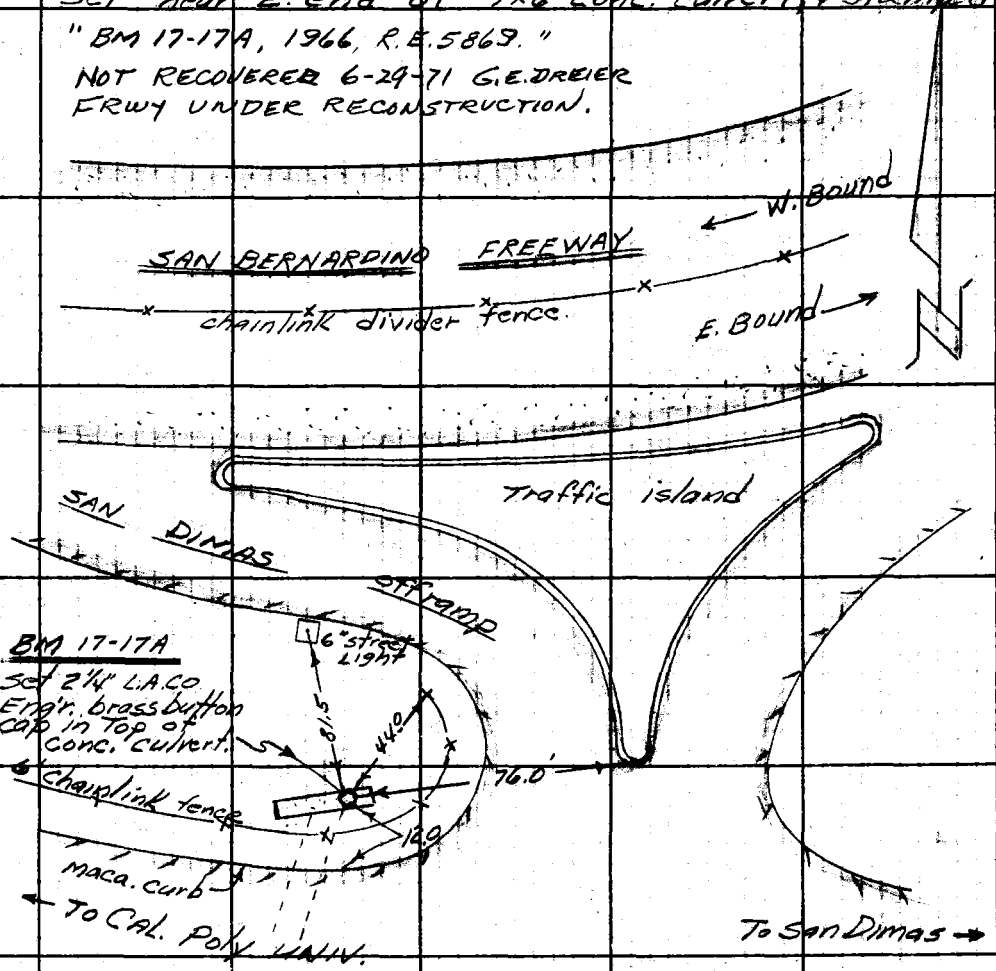

Note: Any Additions or Changes on This Sheet Must be Made or Circled in Red Ink With Date and Name of Person Making Change.

Do not extend this side of this line.

PLEASE RETURN TO
LOS ANGELES COUNTY ENGINEER
403 LOS ANGELES COUNTY ENGINEERING BLDG.

76F309S CE #310 6-62

F. B. 3711 PG 136

~~G.E. DREIER~~
6-29-71

22½
40½

B.M. 17-16D
ON SOUTH SIDE OF SAN BERNARDINO FRWY ON E. SLOPE OF KELLOGG HILL, ON CAL. POLY, KELLOGG UNIT PROPERTY, ON N. SIDE OF A DIRT ROAD LEADING N.W., 270 FEET NORTHWEST OF THE CAFETERIA BLDG, 85 FEET SOUTH OF THE FRWY. FENCE AT BOTTOM OF A FILL, ON TOP OF AND 1½ FT FROM EAST END OF A CONC HEAD WALL OF A CORR. IRON CULVERT, SET A 2¾" COUNTY ENGINEER BRASS DISC STAMPED "BM 17-16D 1971 R.E.7078" WITH SMALL BUTTON
RECOVERED 7-8-75 G.E.D.

B.M. 17-18A (U.S.G.S 8106)
72.5 FEET SOUTH OF B.M. 17-16D, 32 FT. SOUTH OF AND ON SLY PROD. OF A LARGE CORR. IRON CULVERT FD A CUT SPK (NO STAMPING) IN BASE OF A LARGE OLD SYCAMORE TREE PER F.B. 1381-125
FOUND DESTROYED 7-8-75 G.E.D. TREE IS HOLLOW & SPIKE FELL IN CENTER

SAN BERNARDINO FRWY

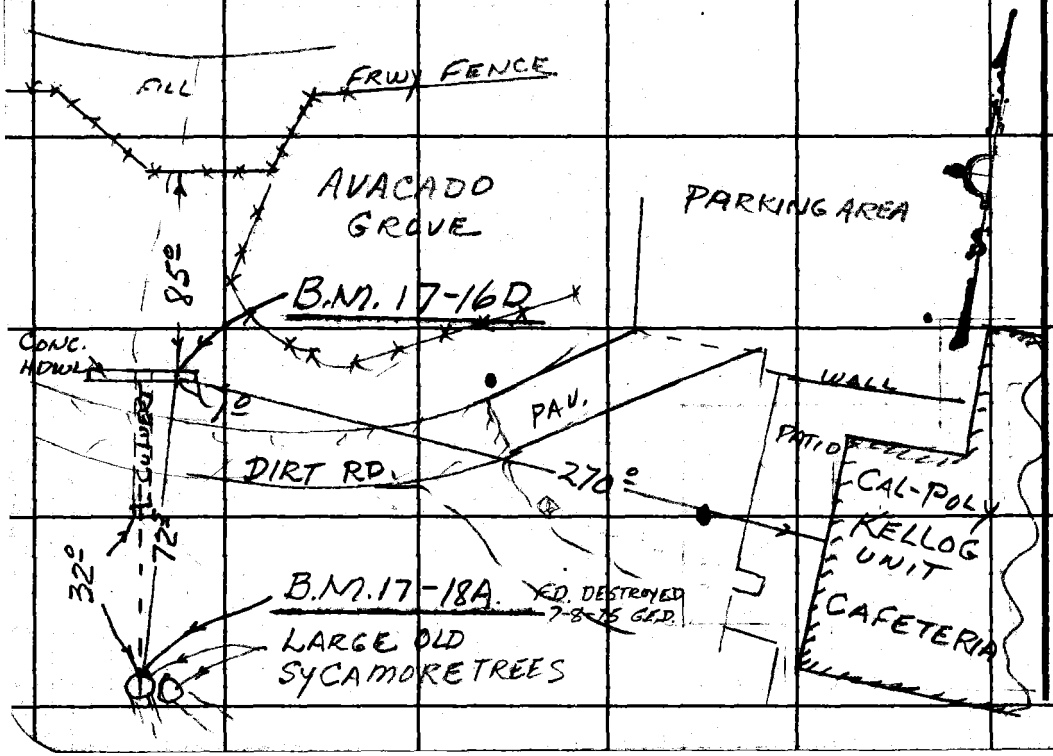

LOS ANGELES COUNTY ENGINEER
403 Los Angeles County Engineering Bldg.
PLEASE RETURN TO
Do not extend this side of this line.
Note: Any Additions or Changes on This Sheet Must be Made or Circled in Red Ink With Date and Name of Person Making Change.

Notes Ck'd by	Survey of LA Co Precise Level Net F. B. 3711 PG. 137
Map No.	IN 030/62 Tape Std °F
Office Work	Surveyed by HJ Voge
Checked	Notes Voge Date 4-21-66
Date	Indexed C. J. GALLO

Set

BM 17-18 B

San Bernardino Fwy & San Dimas Ave. Overpass, in bridge # 53872, S. E. Cor, 0.5' N. of the S. end, & 0.5' W of the E. side a County Engineer 2¼" brass button cap, marked "BM 17-18B, 1966, RE 5869" (flush)

NOT RECOVERED 6-29-71 G.E. DREIER
FRWY UNDER RECONSTRUCTION.

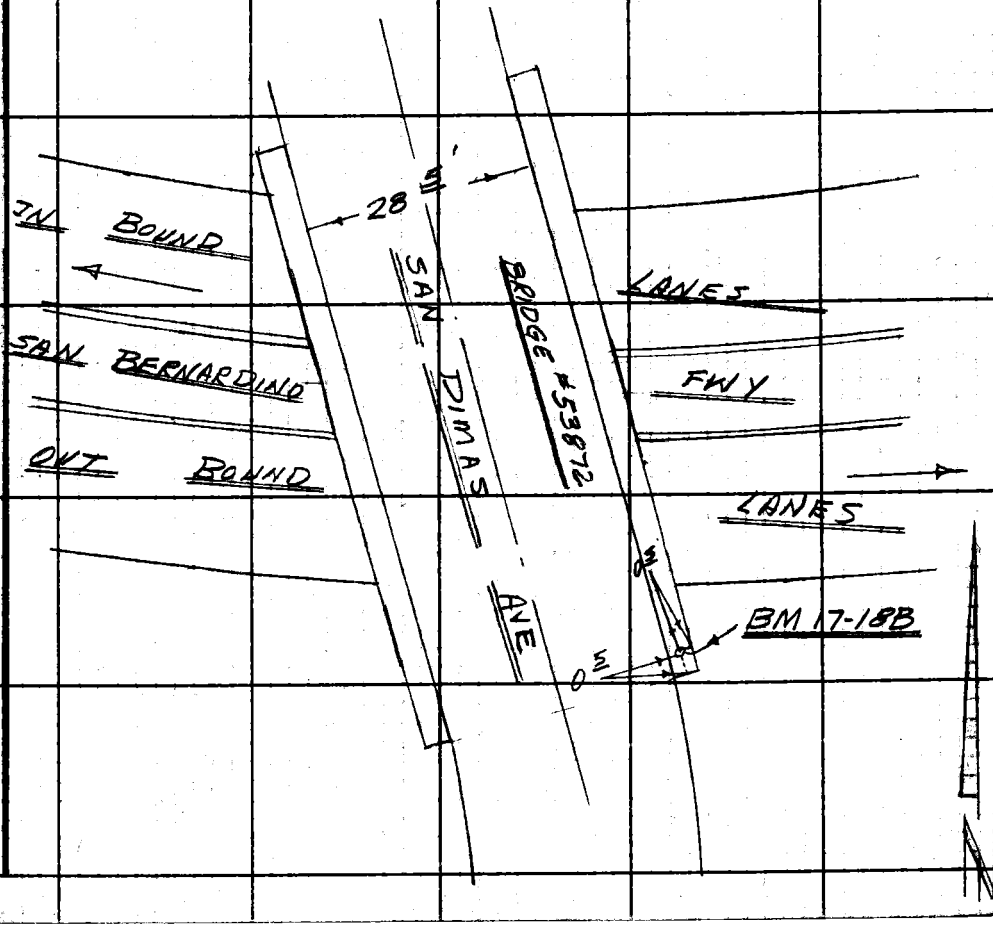

Note: Any Additions or Changes on This Sheet Must be Made or Circled in Red Ink With Date and Name of Person Making Change.

PLEASE RETURN TO
LOS ANGELES COUNTY ENGINEER
403 LOS ANGELES COUNTY ENGINEERING BLDG.

Do not extend this side of this line.

76F309S CE #310 6-62

F. B 3711 PG. 138

6-29-71 G.E.DREWER

B.M. 17-18C

KELLOGG DR., SOUTH SIDE OF SAN BERNARDINO FREEWAY, SOUTHEAST CORNER OF SERVICE STEETS 109 FEET SOUTH OF THE NORTH END OF THE EAST CURB, 1 FOOT BACK OF THE CURB IN THE CONC. BASE OF A STREET LAMP, SET A 2 3/4 INCH COUNTY ENGINEER BRASS DISC STAMPED FLUSH WITH CURB.

RECOVERED 7-8-75 G.E.D.

COUNTY ENGINEER
BM 17-18C
1971
R.E. 7078

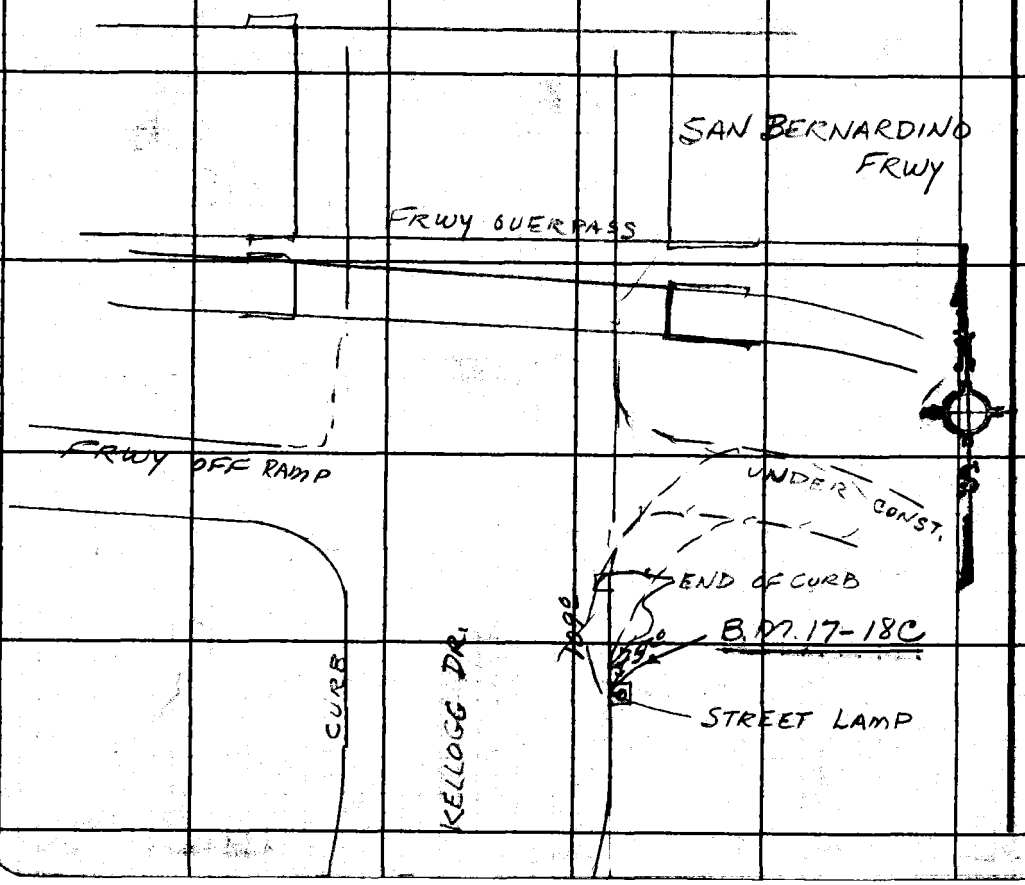

PLEASE RETURN TO
LOS ANGELES COUNTY ENGINEER
403 LOS ANGELES COUNTY ENGINEERING BLDG.

Do not extend this side of this line.

Note: Any Additions or Changes on This Sheet Must be Made or Circled in Red Ink With Date and Name of Person Making Change.

Notes Ck'd by	Survey of LA Co Precise Level Net
Office Work	Surveyed by W J Vogel
Checked	Notes Vogel Date 4-21-66
Date	Indexed C. J. GALLE

F. B. 371 PG. 139

BM 17-21

Rosecrans St. & Holt Ave, 130'± SE'ly of approx. ℄ int., on the approx. ℄ of Rosecrans Ave, 86° SE. of a traffic signal, 49± 5W of a traffic signal in island, 49° NW of P.P. #1653357E, ℄ 21° NE. of the N. corner of a concrete catch basin, a 2½" County Surveyor monument marked BM 17-21, 1952, RE 63 dn 11" in well & cover marked COUNTY SURVEYOR MONUMENT.

(NEW DESCRIPTION SAME B.M. 6-29-71 G.E.DREIER)

B.M. 17-21

RIDGEWAY ST., UNDER CORONA FRWY OVERPASS, 142.2 FT NORTH OF ℄ INTERSECTION OF SOUTH CAMPUS DR., NEAR ℄ OF RIDGEWAY ST., 43.9 FT. N.E. OF S.W. COR OF FRWY OVERPASS AND 116 FT. N.W. OF S.E. COR OF OVERPASS, A 2½ INCH COUNTY ENGINEER BRASS CAP WITH B.M. BUTTON, 12 INCHES DEEP UNDER A CAST IRON COVER.

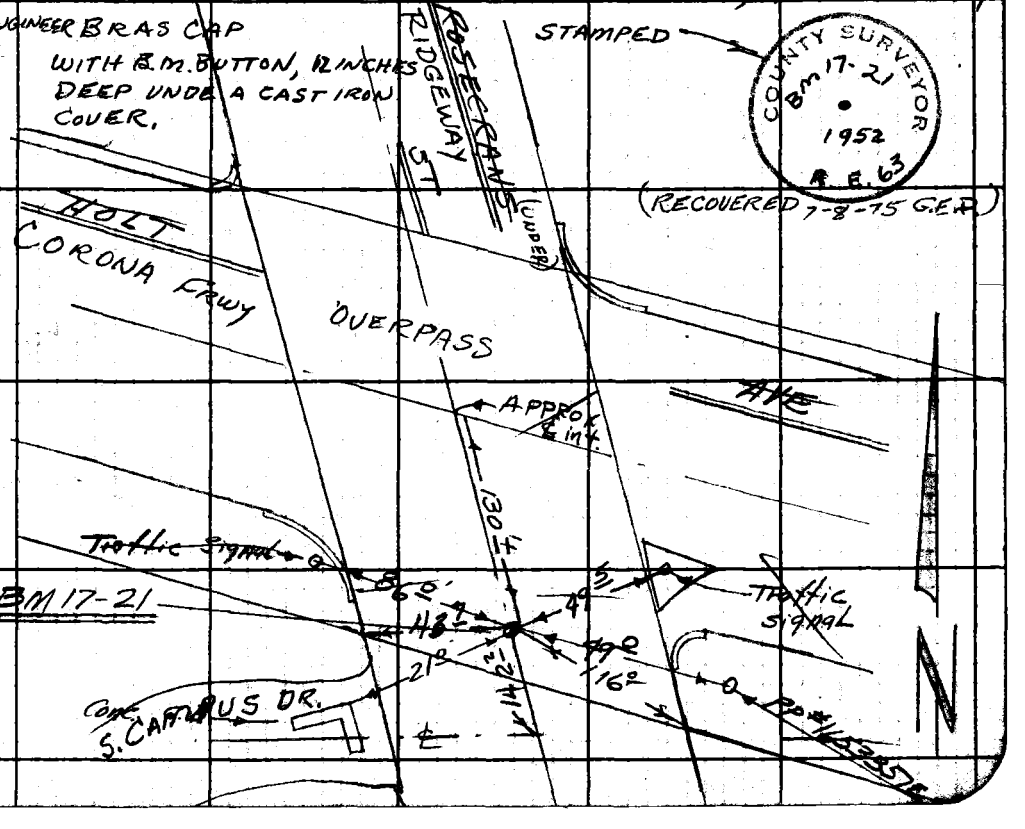

Note: Any Additions or Changes on this Sheet Must be Made or Circled in Red Ink With Date and Name of Person Making Change.

Do not extend this side of this line.

PLEASE RETURN TO
LOS ANGELES COUNTY ENGINEER
403 LOS ANGELES COUNTY ENGINEERING BLDG.

76F3085 C.E. #310 8-62

F. B. 3711 PG. 140

B.M. 17-21A (F.C. B.M. 104-01180 1967)
RIDGEWAY ST. AND FLOOD CONTROL CHANNEL SOUTH OF S. CAMPUS DR., SOUTH EAST CORNER, FOUND A 2 INCH FLOOD CONTROL DISTRICT BRASS DISC STAMPED IN TOP OF S.E. CORNER OF BRIDGE ABUTMENT

RECOVERED 7-8-75 G.E.D.

L.A. CO. FLOOD CONTROL DIST. B.M. 104-01180 1967

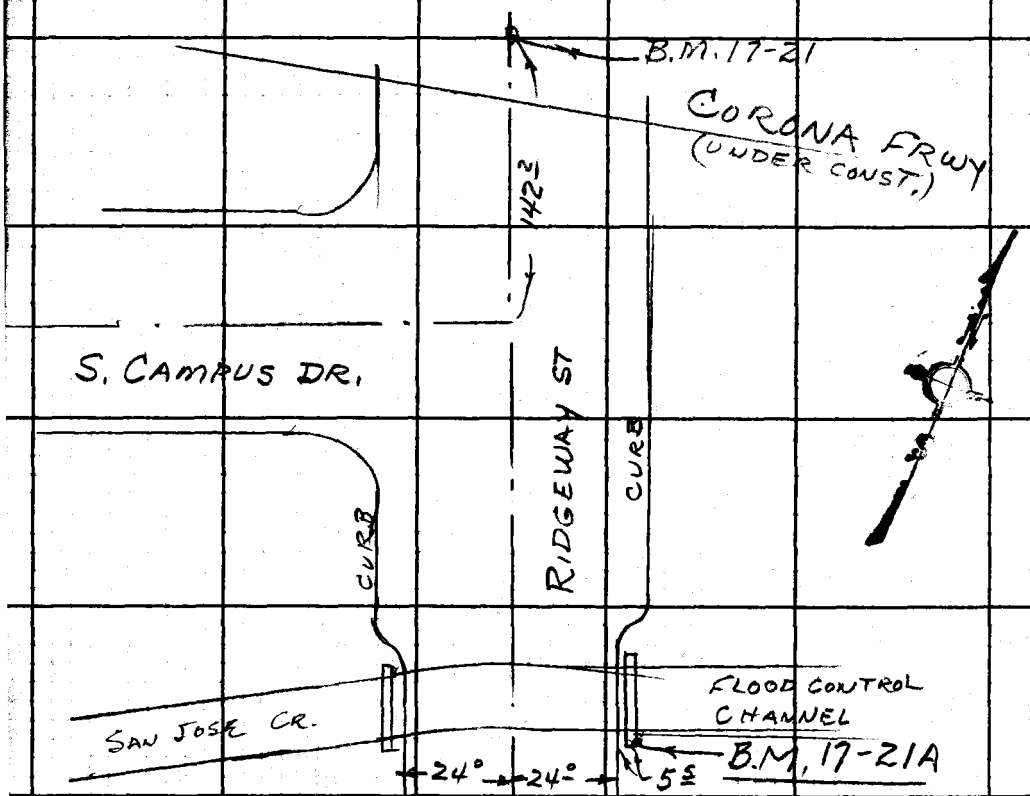

LOS ANGELES COUNTY ENGINEER
403 Los Angeles County Engineering Bldg.
PLEASE RETURN TO
Do not extend this side of this line.
Note: Any Additions or Changes on This Sheet Must Be Made or Circled in Red Ink With Date and Name of Person Making Change.

29 8/55

Notes Ck'd by	Survey of L.A. Co. PRECISE LEVEL NET
Map No.	JN 430102 Tape Std °F
Office Work	Surveyed by G.E. DREIER
Checked	Notes G.E. DREIER Date 6-30-71
Date	Indexed

F. B. 3711 PG. 141

B.M. 17-17B

IN CAL-POLY, KELLOGGUNIT PARKING AREA, AT THE SOUTHEAST CORNER OF RED GUM LANE AND MAGNOLIA LANE, ~~SOUTH EAST CORNER~~, 10 FT. BACK OF THE MIDDLE OF THE CURB RETURN, IN THE EAST CORNER OF THE CONC. BASE OF A STREET LIGHT, SET A 2¾ INCH COUNTY ENGINEER BRASS DISC STAMPED WITH SMALL BUTTON

RECOVERED 7-8-75 G.E.D.

COUNTY ENGINEER BM 17-17B 1971 R.E. 7078

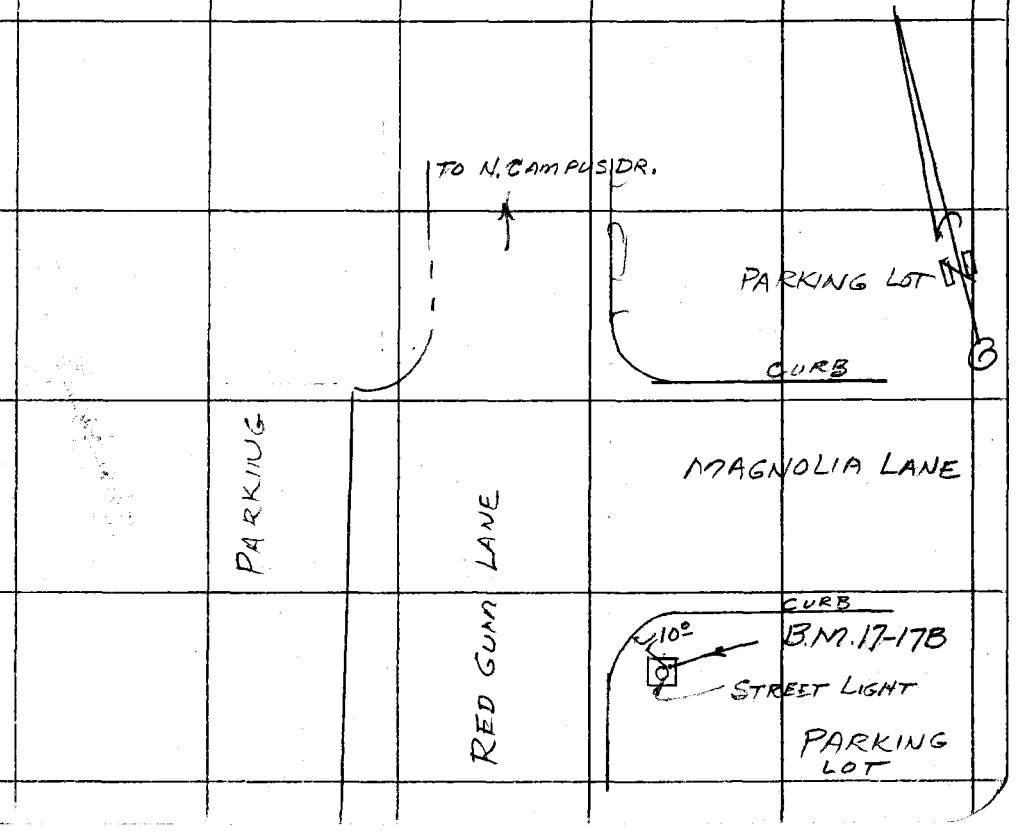

Note: Any Additions or Changes on This Sheet Must be Made or Circled in Red Ink With Date and Name of Person Making Change.

PLEASE RETURN TO
COUNTY OF LOS ANGELES
DEPARTMENT OF COUNTY ENGINEER
403 LOS ANGELES COUNTY ENGINEERING BLDG.

Do not extend this side of this line.

76F3095 CE#310 3-68

F. B. 3711 PG 142

B.M. 17-19A

SOUTH CAMPUS DR. AND ORANGE FREEWAY
7 FT. SOUTH OF SOUTH CURB IN MOST WESTERLY
PIER SUPPORTING FRWY OVERPASS, SET A 2¾
INCH COUNTY ENGINEER BRASS DISC STAMPED
SET VERTICALLY 18 INCHES ABOVE
THE CURB GRADE.

(NOTE:- STEM OF DISC FILED TO
FORM B.M. AND SUPPORT FOR ROD

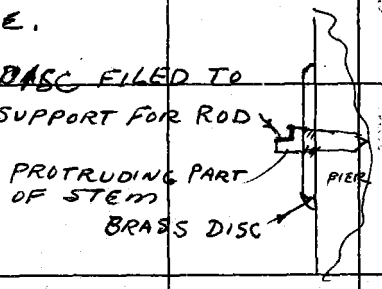

COUNTY ENGINEER
BM 17-19A
1971
R.E. 7078

RECOVERED 7-8-75 G.E.D.

PLEASE RETURN TO
COUNTY OF LOS ANGELES
DEPARTMENT OF COUNTY ENGINEER
403 LOS ANGELES COUNTY ENGINEERING BLDG.

Do not extend this side of this line.

Note: Any Additions or Changes on This Sheet Must be Made or Circled in Red Ink With Date and Name of Person Making Change.

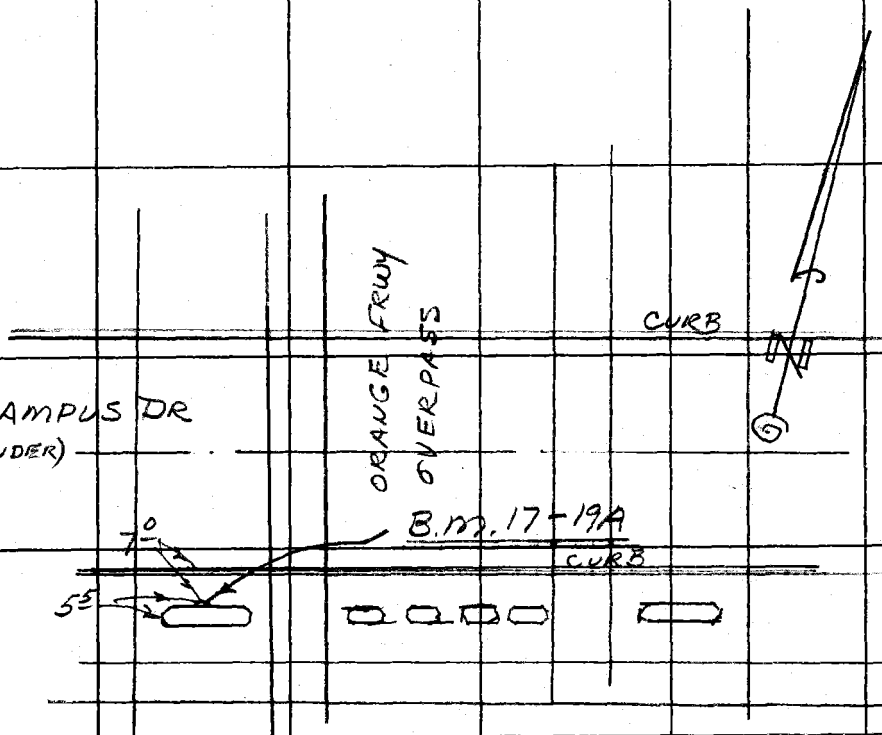

Notes Ck'd by	Survey of L.A.Co. PRECISE LEVEL NET	F. B. 3711 PG. 142
Map No.	JN 0301.02 Tape Std °F	
Office Work	Surveyed by G.E. DREIER	
Checked	Notes G.E.D Date 7-8-75	
Date	Indexed	

B.M. 17-3D

CITRUS AVE. AND ~~CYPRESS~~ FRONT ST., SOUTH EAST CORNER IN TOP OF CURB IN CURB RETURN 3.2 FEET WEST OF EAST END, 31 FEET SOUTH AND 43 FEET EAST OF CENTERLINES, FOUND A "U.S. DEPARTMENT OF INTERIOR GEOLOGICAL SURVEY" 3 5/8 INCH BRASS DISC STAMPED "A1 FMK 1974"

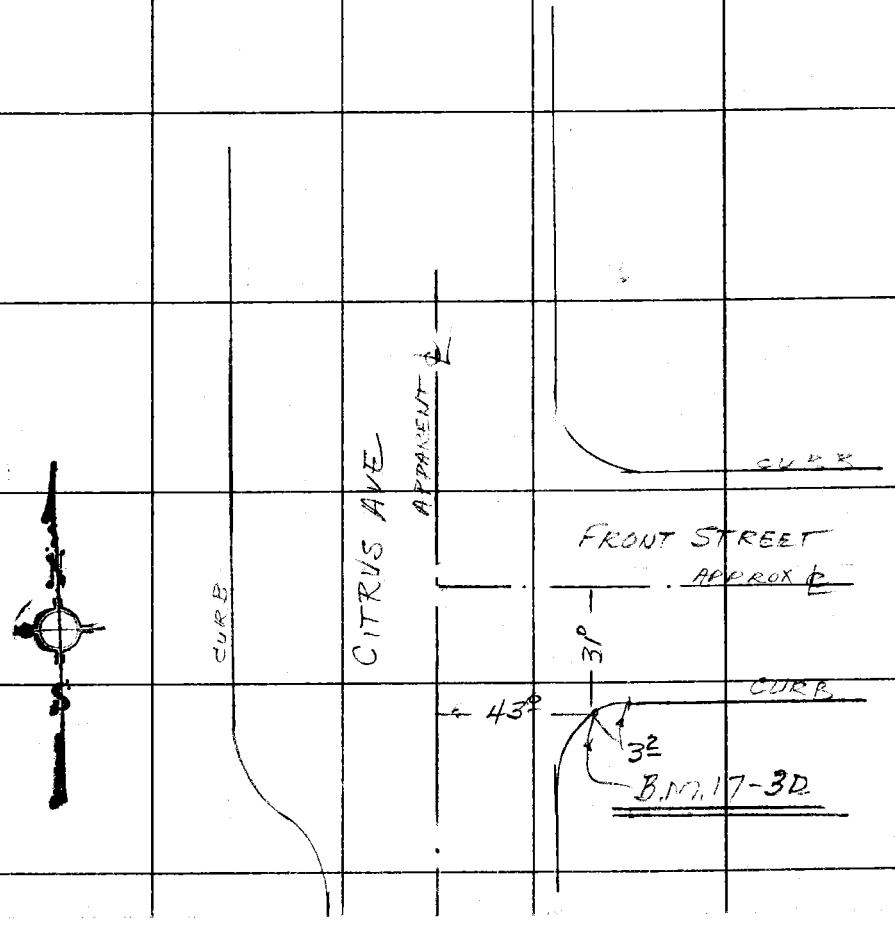

Note: Any Additions or Changes on This Sheet Must be Made or Circled in Red Ink With Date and Name of Person Making Change.

PLEASE RETURN TO
COUNTY OF LOS ANGELES
DEPARTMENT OF COUNTY ENGINEER
403 LOS ANGELES COUNTY ENGINEERING BLDG.

Do not extend this side of this line.

76F309S CE#310 3-68

Notes Ck'd by	Survey of L.A.Co. PRECISE LEVEL NET
~~Map No.~~	JN 030402 Tape Std °F
Office Work	Surveyed by G.E. DREIER
Checked	Notes S. L. GALLI Date 4/5/1966
Date	Indexed MAY 11 '68

F. B. 3711 PG. 151

L.A. CO. PRECISE LEVEL NET

JOB NO. 030102

LINE NO 45

REFERENCES, DESCRIPTIONS
F.B. 1367 - 5 TO 16
3711 - 151 TO 174

DIFF. IN ELEVATIONS
1966 F.B. 3750 - 209 TO 246

DREIER
WILKS
MCKNIGHT
WILL

Note: Any Additions or Changes on This Sheet Must be Made or Circled in Red Ink With Date and Name of Person Making Change.

PLEASE RETURN TO
LOS ANGELES COUNTY ENGINEER
403 LOS ANGELES COUNTY ENGINEERING BLDG.
Do not extend this side of this line.

76F309S CE#310 1-65

F. B. 3711 PG. 152

ROUTE SKETCH
LINE NO. 45

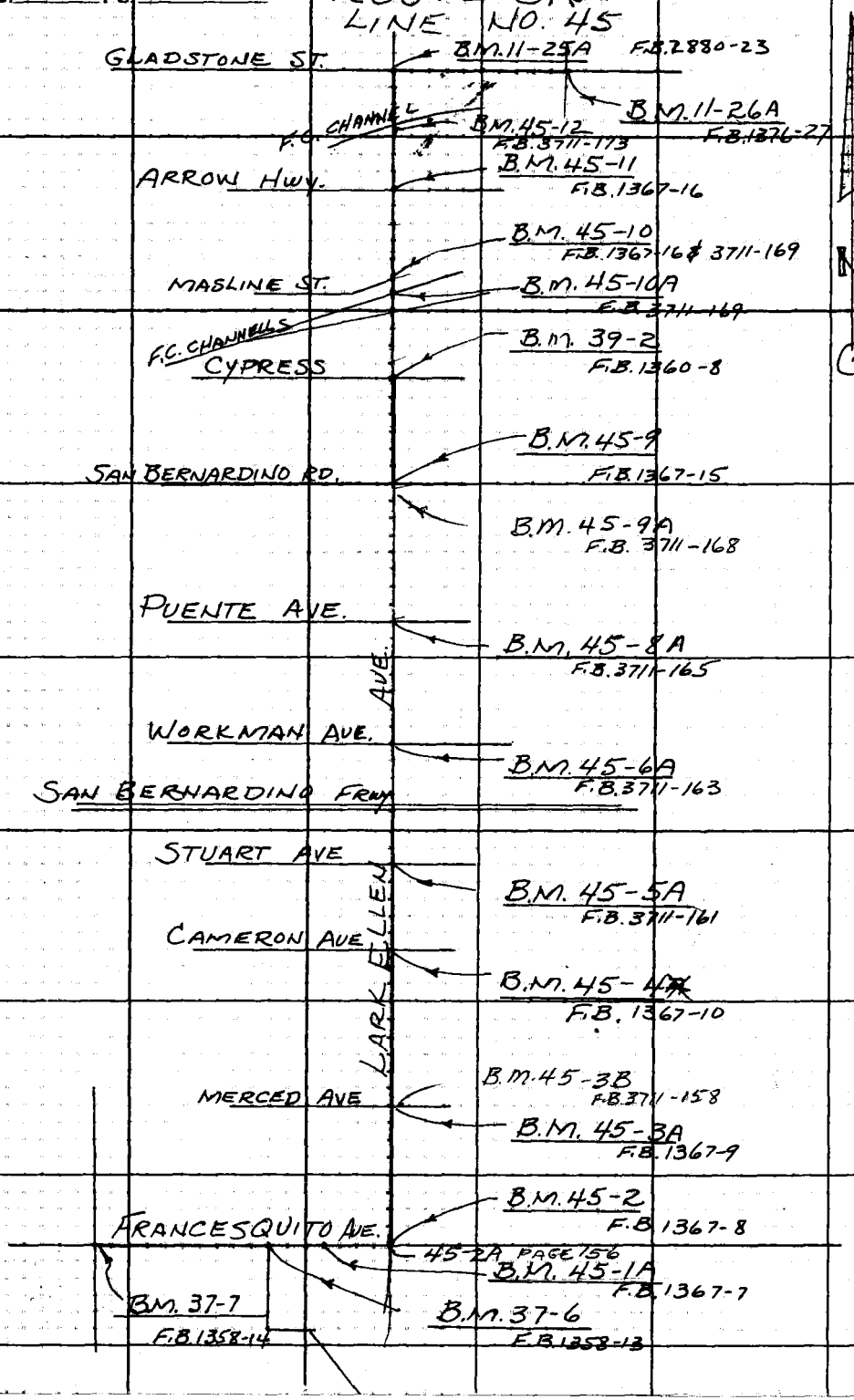

PLEASE RETURN TO
LOS ANGELES COUNTY ENGINEER
403 LOS ANGELES COUNTY ENGINEERING BLDG.
Do not extend this side of this line.

Note: Any Additions or Changes on This Sheet Must Be Made or Circled in Red Ink With Date and Name of Person Making Change.

Notes Ck'd by	Survey of L.A.C. PRECISE LEVEL NET
Map No.	JN P301.02 Tape Std. °F
Office Work	Surveyed by G.E. DREIER
Checked	Notes Date 4-26-66
Date	Indexed G. J. GALLE

F. B. 3711 PG. 153

B.M. 45-1A (PUENTE J-6A RESET 1955)

DESCRIPTION PER F.B. 1367-7 OK 4-26-66

Recovered in good condition 16-Jul-71 J. D. Randall

" " " 6-26-1975 G.E. DREIER

Note: Any Additions or Changes on This Sheet Must be Made or Circled in Red Ink With Date and Name of Person Making Change.

Do not extend this side of this line.

PLEASE RETURN TO
LOS ANGELES COUNTY ENGINEER
403 LOS ANGELES COUNTY ENGINEERING BLDG.

76F3095 CE#310 1-65

Notes Ck'd by	Survey of L.A.Co.PRECISE LEVEL NET
~~Map No.~~	~~JN 030/02~~ Tape Std °F
Office Work	Surveyed by G.E. DREIER
Checked	Notes Date 4-26-66
Date	Indexed [redacted]

F. B. 3711 PG. 155

B.M. 45-2 (PUENTE K-6)

DESCRIPTION PER F.B. 1367-8 OK 4-26-66

Recovered in good condition 16-Jul-71 [illegible]

Set B.M. 45-2A, See pg. 156. [illegible]

RECOVERED IN GOOD CONDITION 6-26-1975 G.E. DREIER

Note: Any Additions or Changes on This Sheet Must be Made or Circled in Red Ink With Date and Name of Person Making Change.

PLEASE RETURN TO
LOS ANGELES COUNTY ENGINEER
403 LOS ANGELES COUNTY ENGINEERING BLDG.

Do not extend this side of this line.

76F309S CE#310 1-65

30-Jul-71 J S Randall

F. B. 3711 PG 156

BM 45-2A VALINDA AREA OF LOS ANGELES COUNTY. LARK ELLEN @ FRANCISQUITO SOUTH EAST CORNER.

69.3 ft. South from the approx. ℄ of FRANCISQUITO AVE. 31.6 ft. East from the approx. ℄ of LARK ELLEN AVE. 65.8 ft. North from PP 1053895E. 12.7 ft. South from the South end of the curb return. ~~0.7~~ 1.2 ft. East from the East curb of Lark Ellen Ave.

SET: A 2½" brass COUNTY ENGINEER disc, with a BM button, stamped "BM 45-2A 1971 R.E. 7078". Down 7" below the surface and protected by a cast iron cover, which is flush with the curb and in a 15" x 15" Conc. pad.

RECOVERED, 6-26-75 G.E.DREIER

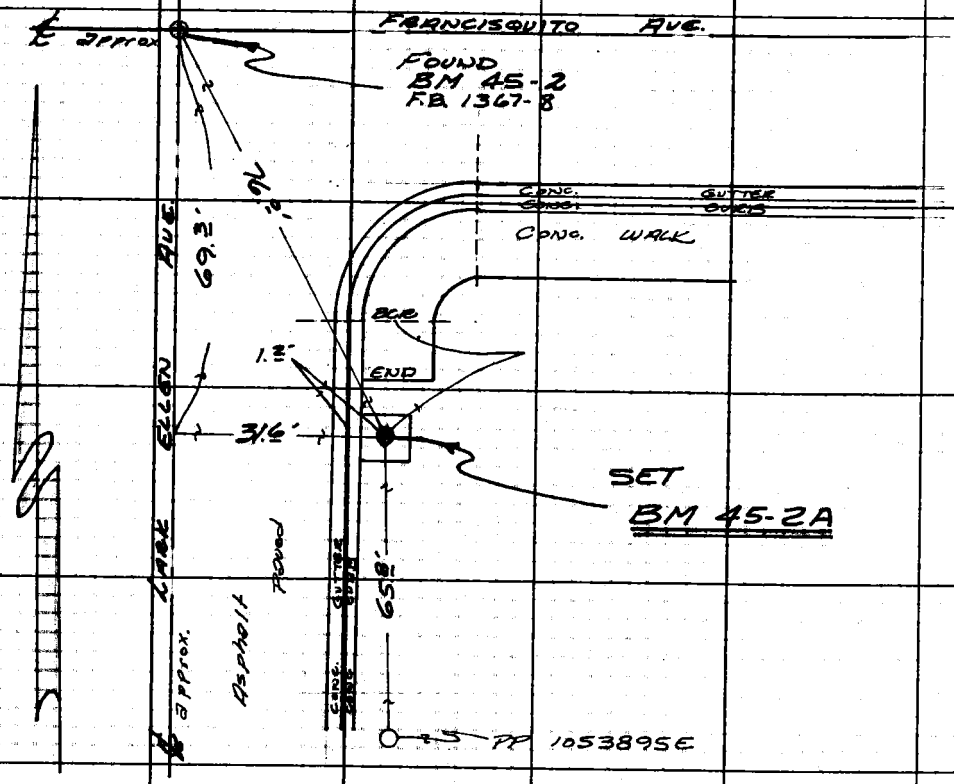

PLEASE RETURN TO
LOS ANGELES COUNTY ENGINEER
403 LOS ANGELES COUNTY ENGINEERING BLDG.

Do not extend this side of this line.

Note: Any Additions or Changes on This Sheet Must be Made or Circled in Red Ink With Date and Name of Person Making Change.

Notes Ck'd by	Survey of L.A.Co. PRECISE LEVEL NET
~~Map No.~~	~~JN 030102~~ ~~Tape~~ ~~Std~~ °F
Office Work	Surveyed by G.E. DREIER
Checked	Notes Date 4-26-66
Date	Indexed R. L. GALLI

F. B. 3 711 PG. 157

B.M. 45-3A

DESCRIPTION PER F.B. 1367-9 O.K. 4-26-66

Recovered in good condition 16 Jul-71 J.B. Randall

Set BM 45-3B, See pg. 158 J.B. Randall

RECOVERED IN GOOD CONDITION 26 JUNE 1975 G.E. DREIER

Note: Any Additions or Changes on This Sheet Must be Made or Circled in Red Ink With Date and Name of Person Making Change.

Do not extend this side of this line.

PLEASE RETURN TO
LOS ANGELES COUNTY ENGINEER
403 LOS ANGELES COUNTY ENGINEERING BLDG.

76F309S CE#310 1-65

30-Jul-71 [illegible]

F. B. 3711 PG 158

BM 45-3B CITY OF WEST COVINA

LARK ELLEN @ MERCED. N.E. CORNER

63.0 Ft. East from the approx. ℄ of LARK ELLEN AVE.

31.1 Ft. North from the approx. ℄ of MERCED AVE.

4.7 Ft. East from the East end of the curb return.

1.0 Ft. North from the North curb of MERCED AVE.

SET: A 2½" brass COUNTY ENGINEER domed disc, with a threaded stem, stamped "BM 45-3B 1971 R.E. 7078". Flush in the S.W'ly corner of the conc. cover over a Flood Control Inlet Box, and over the West retaining wall.

RECOVERED 6-26-75 G.E. DREIER

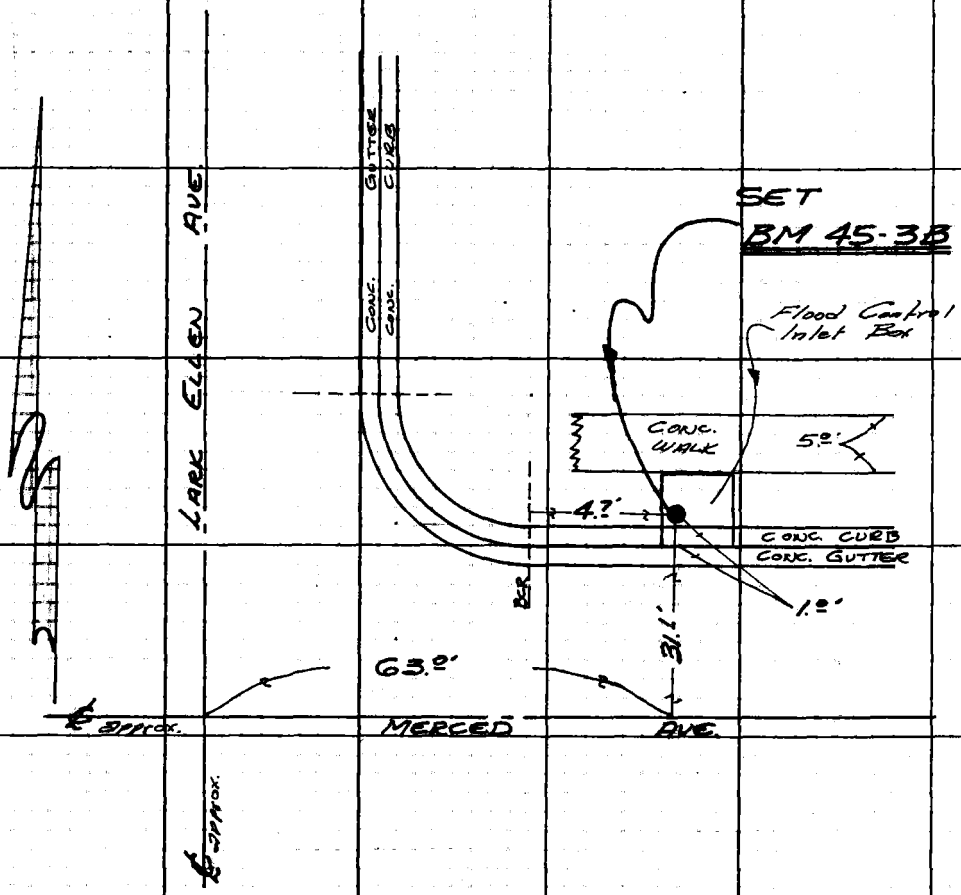

PLEASE RETURN TO
LOS ANGELES COUNTY ENGINEER
403 LOS ANGELES COUNTY ENGINEERING BLDG.

Do not extend this side of this line.

Note: Any Additions or Changes on This Sheet Must be Made or Circled in Red Ink With Date and Name of Person Making Change.

Notes Ck'd by	Survey of LA.Co. PRECISE LEVEL NET
~~Map No.~~	JN 030102 Tape Std °F
Office Work	Surveyed by G.E. DREIER
Checked	Notes Date 4-26-66
Date	Indexed G. J. GALLI

F. B. 3711 PG. 159

B.M. 45-4

~~DESCRIPTION PER F.B. 1367-10 OK 4-26-66~~

Recovered in good condition 16-Jul-71 [illegible]

" " " " 26-JUNE-75 G.E. DREIER

Note: Any Additions or Changes on This Sheet Must be Made or Circled in Red Ink With Date and Name of Person Making Change.

Do not extend this side of this line.

PLEASE RETURN TO
LOS ANGELES COUNTY ENGINEER
403 LOS ANGELES COUNTY ENGINEERING BLDG.

76F309S CE#310 1-65

Notes Ck'd by	Survey of L.A.Co. PRECISE LEVELNET F. B. 3711 PG. 161
Map No.	JN 030102 Tape Std °F
Office Work	Surveyed by G.E. DREIER
Checked	Notes G.E. DREIER Date 4-28-66
Date	Indexed C. J. GALLI

SET

B.M. 45-5A

LARK ELLEN AVE AND STUART AVE, N.E. COR., 10.5 FT. EAST OF E. END OF CURB RETURN, 1.2 FT. NORTH OF CURB, A STD. 2½" COUNTY ENGINEER BRASS CAP STAMPED "B.M 45-5A 1966 R.E. 5869" FLUSH IN TOP OF WEST END OF CATCH BASIN

Recovered in good condition 16-Jul-71 [signature]
" " " " 26 JUNE-75 G.E. DREIER

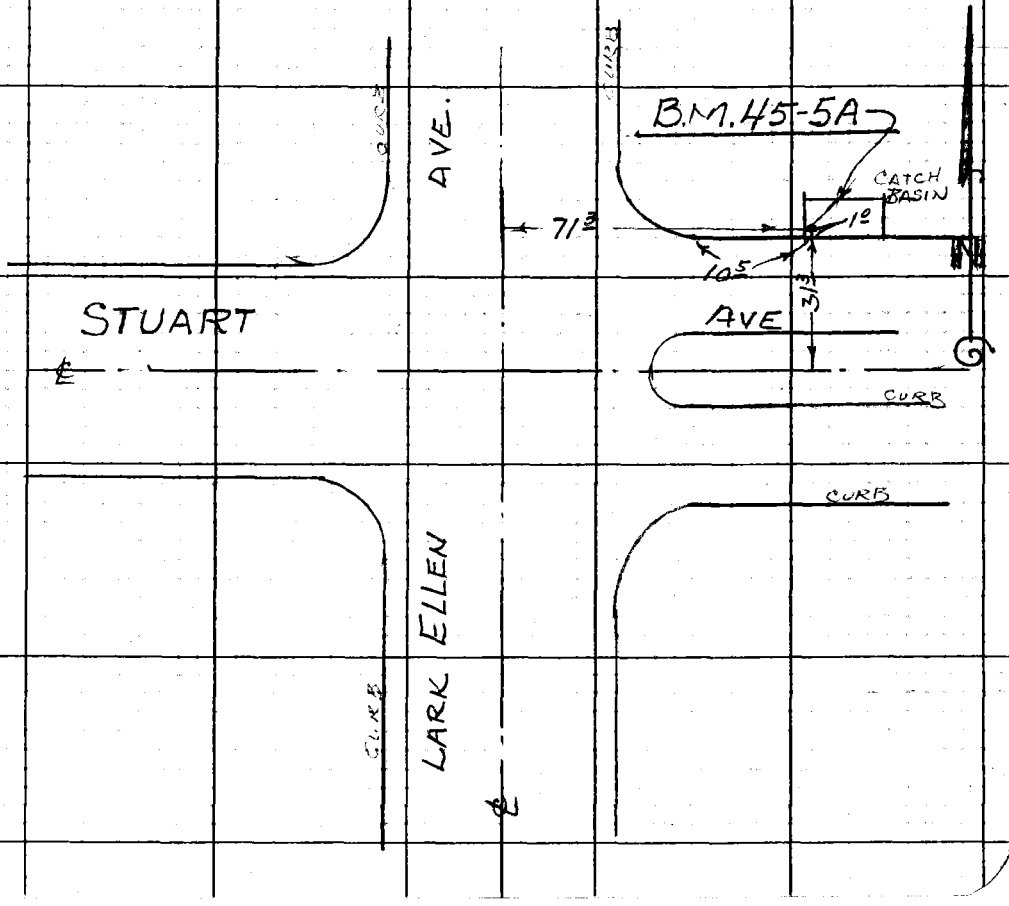

Note: Any Additions or Changes on This Sheet Must be Made or Circled in Red Ink With Date and Name of Person Making Change.

PLEASE RETURN TO
LOS ANGELES COUNTY ENGINEER
403 LOS ANGELES COUNTY ENGINEERING BLDG.

Do not extend this side of this line.

76F309S CE#310 1-65

Notes Ck'd by	Survey of L.A.Co. PRECISE LEVEL NET
Map No.	JN030402 Tape Std °F
Office Work	Surveyed by G.E.DREIER
Checked	Notes G.E.DREIER Date 4-28-66
Date	Indexed G. J. GALLI

F. B. 3711 PG. 163

SET
B.M. 45-6A

LARK ELLEN AVE AND WORKMAN AVE, N.E. COR, A 2½" COUNTY ENGR. BRASS DISC STAMPED "B.M. 45-6A 1966 R.E. 5869" SET FLUSH IN THE S.W. COR OF A CATCH BASIN 4? FEET N. OF THE N. END OF THE CURB RETURN.

Recovered in good condition 16-Jul-71 [illegible]
" " " " 26 JUNE-75 G.E.DREIER

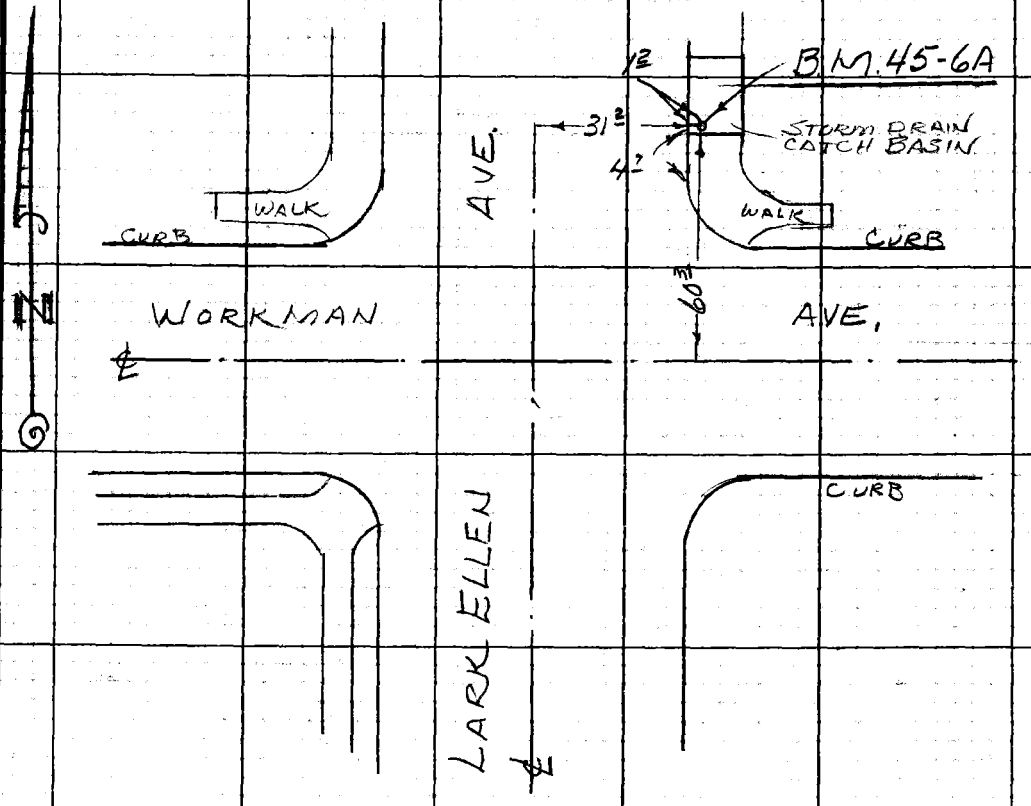

Note: Any Additions or Changes on This Sheet Must be Made or Circled in Red Ink With Date and Name of Person Making Change.

Do not extend this side of this line.

PLEASE RETURN TO
LOS ANGELES COUNTY ENGINEER
403 LOS ANGELES COUNTY ENGINEERING BLDG.

76F309S CE#310 1-65

Notes Ck'd by	Survey of L.A.Co. PRECISE LEVEL NET
Map No.	JN 030102 Tape Std °F
Office Work	Surveyed by G.E. DREIER
Checked	Notes G.E. DREIER Date 4-29-66
Date	Indexed [redacted]

F. B. 3711 PG. 165

SET
B.M. 45-~~[illegible]~~-8A

LARK ELLEN AVE. AND PUENTE AVE, N.E. COR., A STD. 2½" COUNTY ENGINEER BRASS DISC STAMPED "B.M 45-8A 1966 R.E. 5869" IN SOUTHWEST COR OF STORM DRAIN CATCH BASIN 1.1 FT. BACK OF CURB 4.8 FT. N. OF N. END OF CURB RETURN.

Recovered in good condition 16-Jul-71 Jack Randall
" " " " JUNE 26, 1975 G.E. DREIER

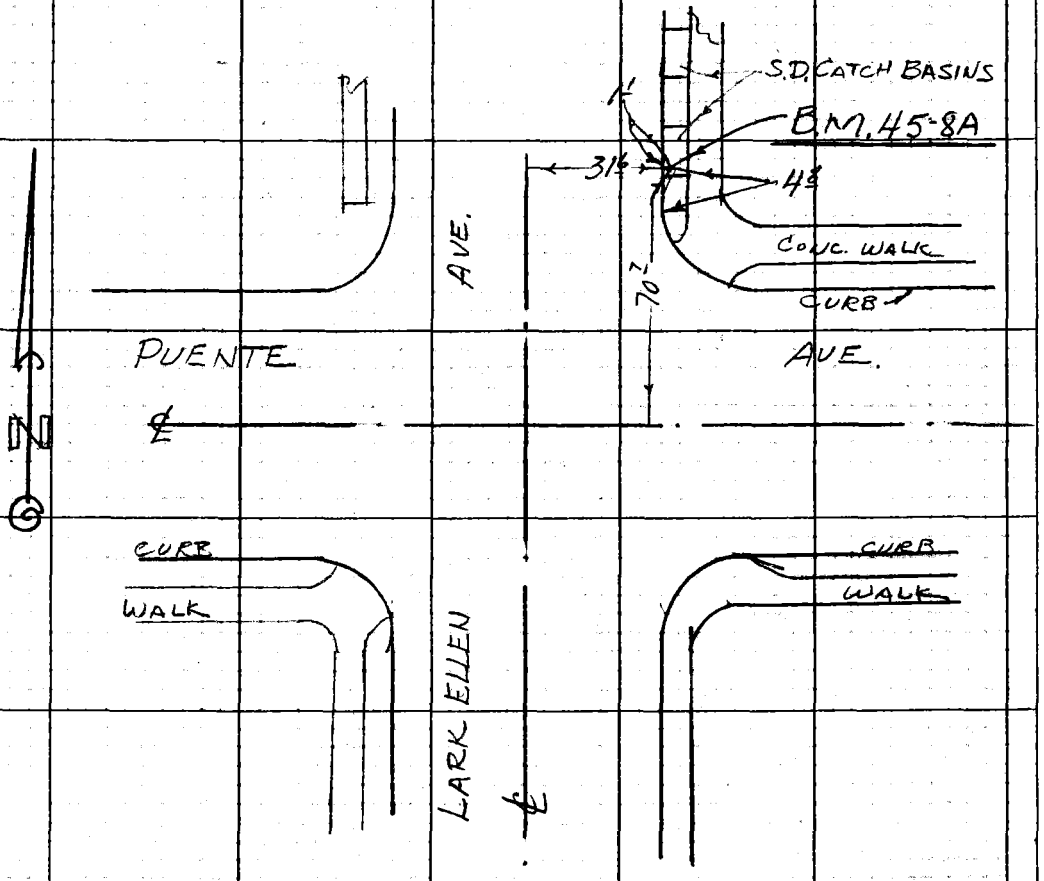

Note: Any Additions or Changes on This Sheet Must be Made or Circled in Red Ink With Date and Name of Person Making Change.

Do not extend this side of this line.

PLEASE RETURN TO
LOS ANGELES COUNTY ENGINEER
403 LOS ANGELES COUNTY ENGINEERING BLDG.

76F309S CE#310 1-65

Notes Ck'd by	Survey of L.A.Co PRECISE LEVEL NET
Map No.	JN 030102 Tape Std °F
Office Work	Surveyed by G.E.DREIER
Checked	Notes G.E.D. Date 4-26-66
Date	Indexed C. J. GALLI

F. B. 3711 PG. 167

BM. 45-9
DESCRIPTION PER F.B. 1367-15 OK 4-26-66
Recovered in good condition 16-Jul-71 [illegible]
Set BM 45-9A, See Pg. 168
RECOVERED JUNE 26, 1975 G.E.D.

Note: Any Additions or Changes on This Sheet Must be Made or Circled in Red Ink With Date and Name of Person Making Change.

PLEASE RETURN TO
LOS ANGELES COUNTY ENGINEER
403 LOS ANGELES COUNTY ENGINEERING BLDG.

Do not extend this side of this line.

76F309S CE#310 1-65

30-Jul-71

F. B. 3711 PG 168

B.M. 45-9A CITY OF COVINA. LARK ELLEN @ SAN BERNARDINO RD. S.E. CORNER

31.0 ft. East from the approx. ℄ of Lark Ellen Ave.
196.0 ft. South from the approx. ℄ of San Bernardino Rd.
131.4 ft. South from the South end of the curb return.
17.3 ft. North from Tele. Pole No E 75534Y
12.8 ft. S.W'ly from a sign post in a 2'x2' conc. base.
1.3 ft. East from the East curb of Lark Ellen Ave.

SET: A 2½" brass COUNTY ENGINEER disc, with a BM button, stamped "BM 45-9A 1971 R.E. 7078". Down 7" below the surface and protected by a cast iron cover, which is flush with the curb and in a 15" x 15" conc. pad.

RECOVERED JUNE 26, 1975 G.E. REIER

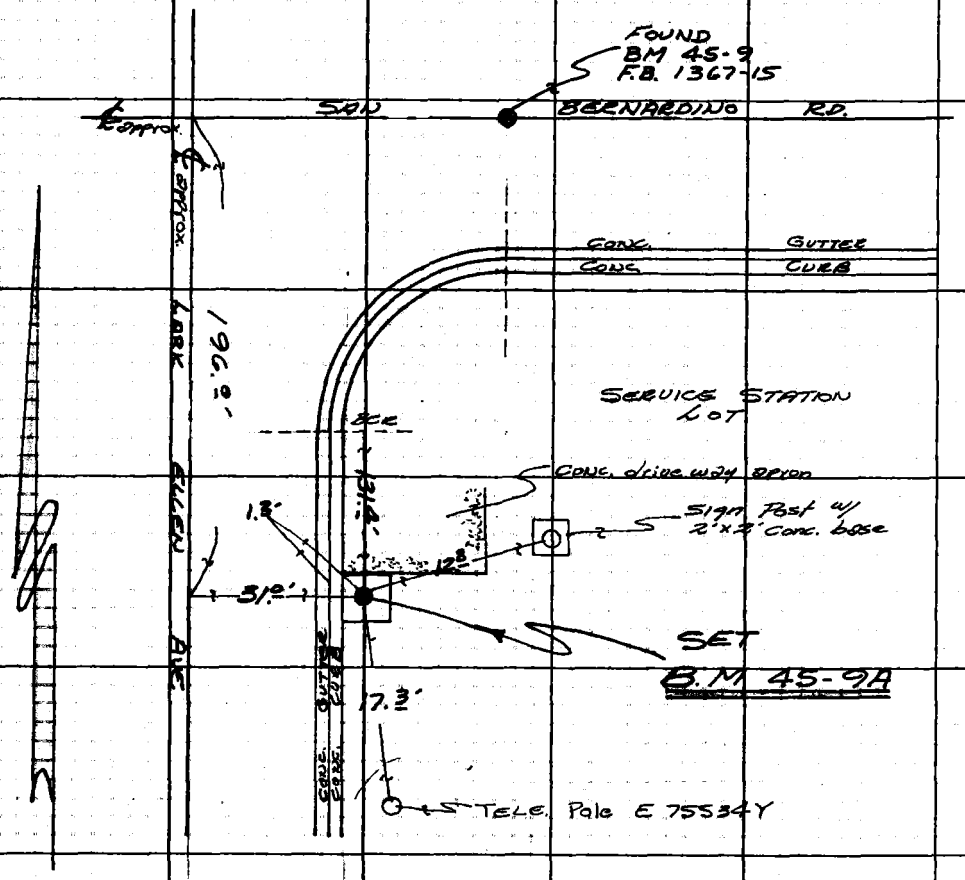

PLEASE RETURN TO
LOS ANGELES COUNTY ENGINEER
403 Los Angeles County Engineering Bldg.
Do not extend this side of this line.
Note: Any Additions or Changes on This Sheet Must be Made or Circled in Red Ink With Date and Name of Person Making Change.

Notes Ck'd by	Survey of LA Co. PRECISE LEVEL NET
Map No.	JN 0301.02 Tape Std °F
Office Work	Surveyed by G.E. DREIER
Checked	Notes G.E. DREIER Date 4-29-66
Date	Indexed [illegible] GALLI

F. B. 3711 PG. 169

SET B.M. 45-10A (F.C. B.M. 081-00480)

LARK ELLEN AVE. AND FIRST FLOOD CONTROL CHANNEL SOUTH OF MASLINE ST, IN TOP OF EAST CURB AT NORTH END OF BRIDGE NO. B1247, A 2¼ INCH BRASS DISC STAMPED

Recovered in good condition

16-Jul-71 [illegible] Randall

RECOVERED 6-26-75 G.E.D.

L.A. CO. FLOOD CONTROL DIST. B.M. 081-00480 1964

T.B.M. 45-10

LARK ELLEN AVE. AND MASLINE ST, N.W. COR., B.SPK IN MOST WESTERLY CURB, 5 FEET N. OF N. END OF CURB RETURN IN FRONT OF Ho.# 4903 (PER F.B 1367-16) (WOULD RECOMMEND TO DISCONTUE THIS B.M. IN PRECISE LEVELS DUE TO A NEAR BY LOW BRANCHING TREE)

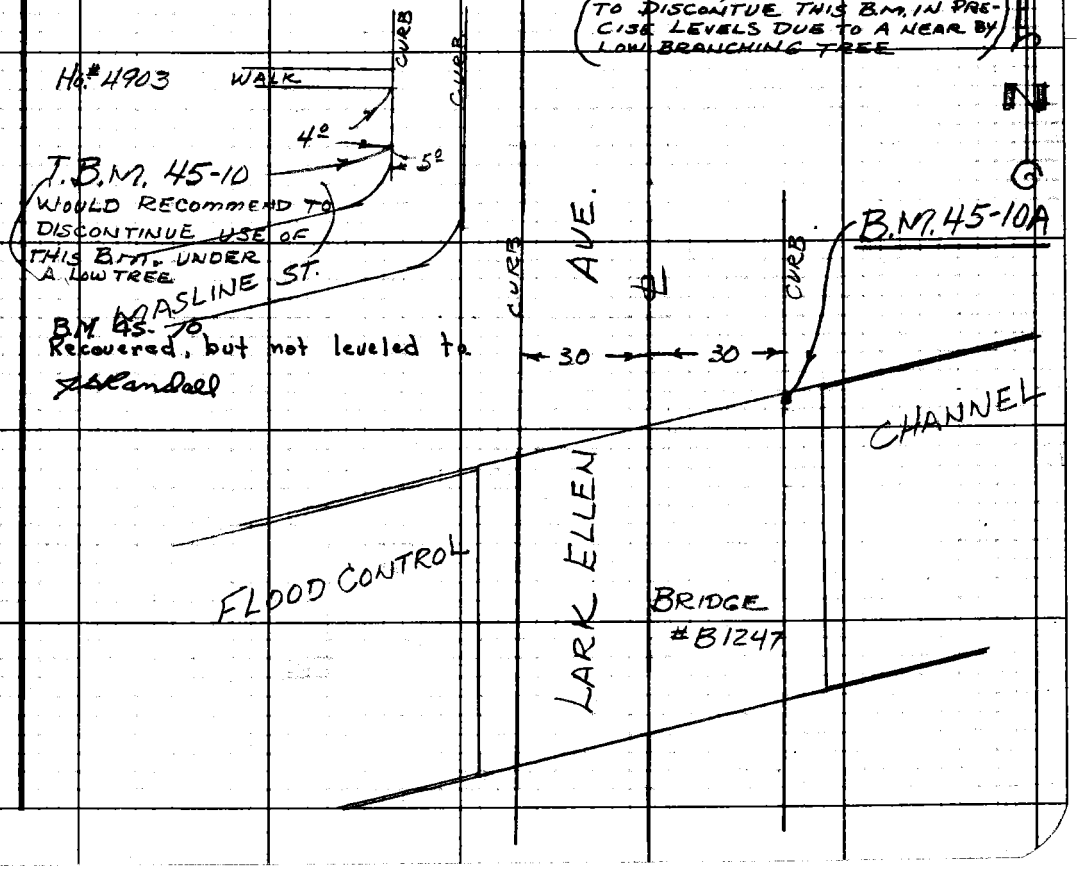

Note: Any Additions or Changes on This Sheet Must be Made or Circled in Red Ink With Date and Name of Person Making Change.

Do not extend this side of this line.

PLEASE RETURN TO LOS ANGELES COUNTY ENGINEER 403 LOS ANGELES COUNTY ENGINEERING BLDG.

76F309S CE#310 1-65

Notes Ck'd by	Survey of L.A.Co. PRECISE LEVEL NET
Map No.	JN 03402 Tape Std °F
Office Work	Surveyed by G.E. DREIER
Checked	Notes G.E.D. Date 4-29-66
Date	Indexed C. J. GALLI

F. B. 3711 PG. 171

B.M. 45-11

~~DESCRIPTION PER F.B. 1367-16 ON 4-20-66~~

Recovered in good condition 16-Jul-71 J.D. Randall

Set BM 45-11A, See Pg. 172, Also FOUND R.M. 2 to Azusa K-12, designated as B.M. 45-11B, See pg. 172.

J.D. Randall

RECOVERED 6-26-75 G.E. DREIER

Note: Any Additions or Changes on This Sheet Must be Made or Circled in Red Ink With Date and Name of Person Making Change.

Do not extend this side of this line.

PLEASE RETURN TO
LOS ANGELES COUNTY ENGINEER
403 LOS ANGELES COUNTY ENGINEERING BLDG.

76F309S CE#310 1-65

30-Jul-71 [signature]

F. B. 3711 PG. ~~174~~ 172

BM 45-11 A & B TERRITORY OF THE COUNTY OF LOS ANGELES. - LARK ELLEN AVE. @ ARROW HWY. S.E.'ly CORNER

A { 51.0 ft. East from the approx. ℄ of LARK ELLEN AVE. 85.3 ft. South from the approx. ℄ of ARROW HWY. 44.0 ft. S.W.'ly from PP 1541095E. 11.1 ft. South from the South end of the curb return. 12.3 ft. East from the East edge of the conc. sidewalk.

B 36.0 ft. North from B.M.45-11 A (above description).

SET: 11 A: A 2½" brass COUNTY ENGINEER disc, with a BM button, stamped "BM 45-11A 1971 R.E. 7078". Down 7" below the surface and protected by a cast iron cover, which is flush with the curb and in a 15"x15" conc. pad.

FOUND, 11B: A 4" brass L.A. Co. SUB. CONT. SYSTEM REF. MARK disc, stamped "AZUZA K-12 R.M.2 1957 R.E. 5869" Flush with the asphalt on the paved parkway area.

RECOVERED 6-26-75 G.E.D.

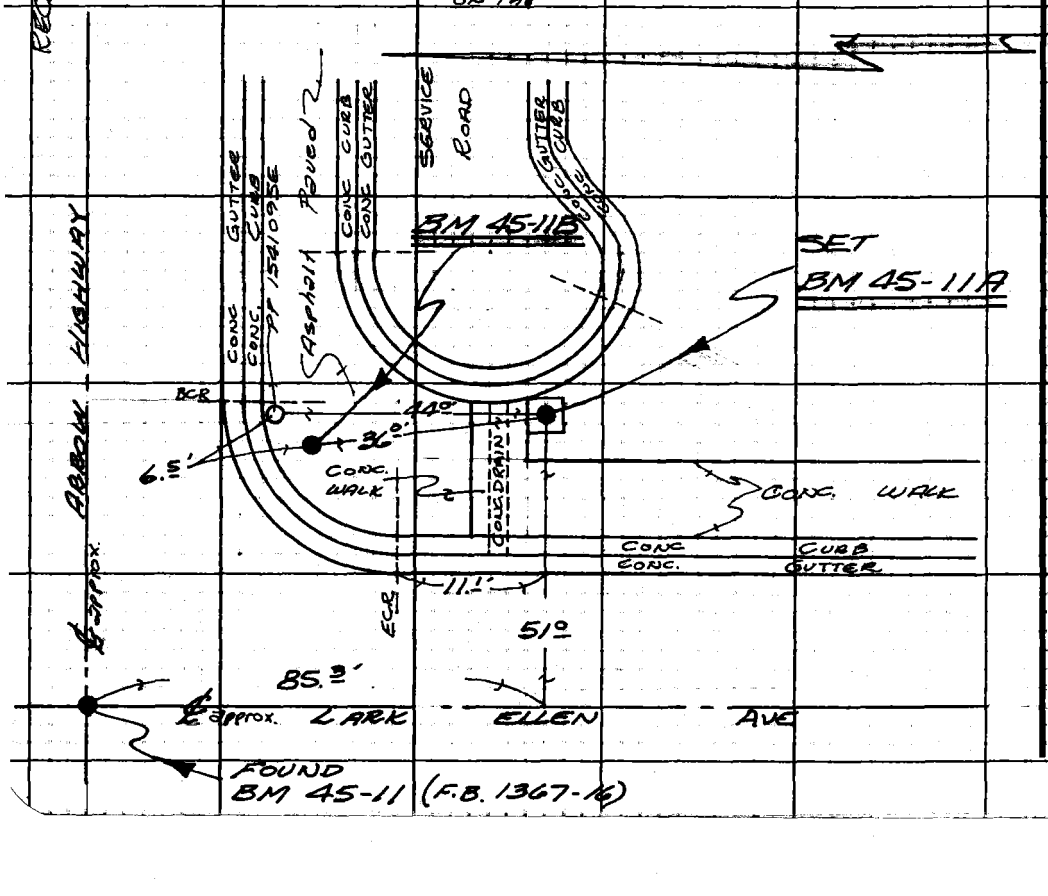

PLEASE RETURN TO
LOS ANGELES COUNTY ENGINEER
403 LOS ANGELES COUNTY ENGINEERING BLDG.
Do not extend this side of this line.

Note: Any Additions or Changes on This Sheet Must be Made or Circled in Red Ink With Date and Name of Person Making Change.

Notes Ck'd by	Survey of LA.Co. PRECISE LEVEL NET
~~Map No.~~	~~JN 230602~~ Tape Std °F
Office Work	Surveyed by G.E. DREIER
Checked	Notes G.E. DREIER Date 4-29-66
Date	Indexed G. J. BALL

F. B. 3711 PG. 173 169

SET B.M. 45-12 (F.C.B.M 084-00820)

LARK ELLEN AVE., 0.25 MI. N. OF ARROW HWY, AT FLOOD CONTROL CHANNEL, A 3½" FLOOD CONTROL DIST. BRASS DISC STAMPED "B.M 084-00820, 1964" IN S.E. COR. OF WALK AT S.E. COR OF BRIDGE NO. B1163

Recovered in good condition 16-Jul-71 J. Randall
6-26-75 G.E.D.

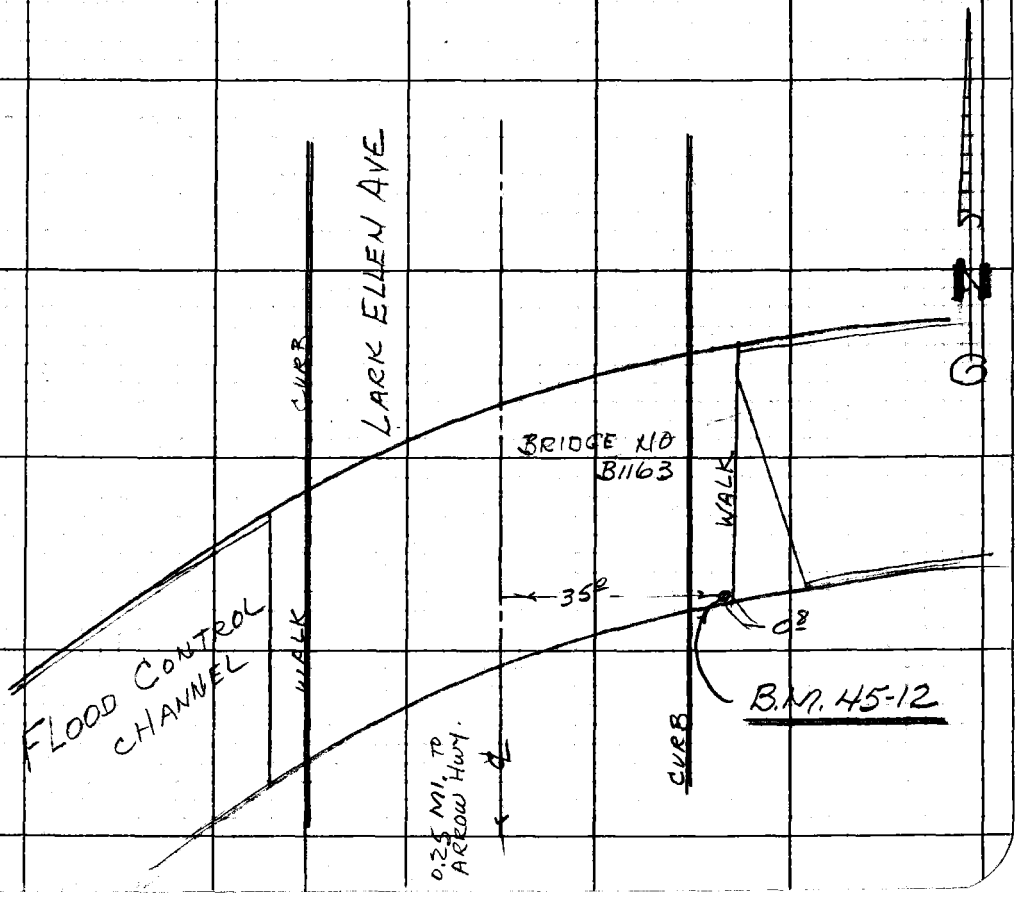

Note: Any Additions or Changes on This Sheet Must be Made or Circled in Red Ink With Date and Name of Person Making Change.

PLEASE RETURN TO
LOS ANGELES COUNTY ENGINEER
403 LOS ANGELES COUNTY ENGINEERING BLDG.

Do not extend this side of this line.

76F309S CE#310 1-65

Notes Ck'd by	Survey of L.A. Co. PRECISE LEVEL NET
Map No.	Job 0301.02 Type Std. °F
Office Work	Surveyed by G.E. DREIER
Checked	Notes Date MAY 1966
Date	Indexed C. J. GALLI MAY 11 '66

F. B. 3711 PG. 185

L.A. Co. PRECISE LEVEL NET

JOB NO. 0301.02

LINE NO. 39

REFERENCES, DESCRIPTIONS F.B. 1360-5 TO 26
DIFF. IN ELEV., 1966, F.B. 3751-115 TO 160

DREIER
WILKS
~~McKNIGHT~~
WILL

Note: Any Additions or Changes on This Sheet Must be Made or Circled in Red Ink With Date and Name of Person Making Change.

PLEASE RETURN TO
LOS ANGELES COUNTY ENGINEER
403 LOS ANGELES COUNTY ENGINEERING BLDG.
Do not extend this side of this line.

76F309S CE#310 1-65

ROUTE SKETCH LINE #39

(MAY, 1966)

F.B. 3711 PG. 186

B.M. 11-38 F.B. 1376-38
B.M. 11-39A F.B. 1376-37
B.M. 39-13A F.B. 1360-25
B.M. 39-12 F.B. 1360-18
B.M. 39-11 F.B. 1360-17

VALLEY CENTER AVE

ARROW HWY
CIENEGA AVE
QUINA BLVD.
BADILLO AVE

SUNFLOWER AVE

GLADSTONE ST.

BONNIE COVE AVE

GLENDORA AVE

GRAND AVE

BARRANCA AVE

CITRUS AVE

CYPRESS ST.

HOLLENBECK AVE

ELSPETH WAY

AZUSA AVE

LARKELLEN AVE

VINCENT AVE

IRWINDALE AVE.

B.M. 39-10 F.B. 1360-16
B.M. 39-10A F.B. 1360-26
B.M. 39-8 F.B. 1360-14
B.M. 39-7 F.B. 1360-13
B.M. 39-7A F.B. 3711-203
B.M. 39-6 F.B. 1360-12
B.M. 39-5B F.B. 3711-199
B.M. 39-5A F.B. 1360-24
B.M. 39-4A F.B. 1360-21
B.M. 39-4 F.B. 1360-10
B.M. 17-3A F.B. ~~1381-~~ 1390-141
B.M. 17-3B F.B. 1381-112
B.M. 17-3C F.B. 3711-82
B.M. 17-2B F.B. 3711-77
B.M. 39-15 F.B. 1360-23
B.M. 39-3 F.B. 1360-9
B.M. 39-2A F.B. 3711-190
B.M. 39-2 F.B. 1360-8
B.M. 39-1B F.B. 3711-188
B.M. 39-1A F.B. 1360-7
B.M. 16-2A F.B. 2886-163
B.M. 16-2 F.B. 1380-201

LOS ANGELES COUNTY ENGINEER
403 Los Angeles County Engineering Bldg.
PLEASE RETURN TO
Do not extend this side of this line.
Note: Any Additions or Changes on This Sheet Must be Made or Circled in Red Ink With Date and Name of Person Making Change.

Notes Ck'd by	Survey of L.A.Co. PRECISE LEVEL NET	F. B. 3711 PG. 187
Map No.	JN 020602 Tape Std. °F	
Office Work	Surveyed by G.E. DREIER	
Checked	Notes Date 5-3-66	
Date	Indexed C. J. GALLI	

B.M. 39-1A

DESCRIPTION PER F.B. 1360-7 OK 5-3-66

" " " OK 7-6-71 G.E.D.

OK 6-30-75 G.E.D.

Note: Any Additions or Changes on This Sheet Must be Made or Circled in Red Ink With Date and Name of Person Making Change.

PLEASE RETURN TO
LOS ANGELES COUNTY ENGINEER
403 LOS ANGELES COUNTY ENGINEERING BLDG.

Do not extend this side of this line.

76F309S CE#310 1-65

F. B. 3711 PG 188

6-30-75 G.E.DREYER

B.M. 39-1B

CYPRESS ST. AND TRUJILLO DR. (FIRST STREET EAST OF VINCENT AVE.) CENTERLINE INTERSECTION, FOUND A PRECAST MONUMENT WITH 2 3/8 INCH BRASS CAP STAMPED 7 INCHES DEEP UNDER A CAST IRON COVER.

COUNTY ENGINEER
R. E. 5669

LOS ANGELES COUNTY ENGINEER
403 Los Angeles County Engineering Bldg.

PLEASE RETURN TO

Do not extend this side of this line.

Note: Any Additions or Changes on This Sheet Must be Made or Circled in Red Ink With Date and Name of Person Making Change.

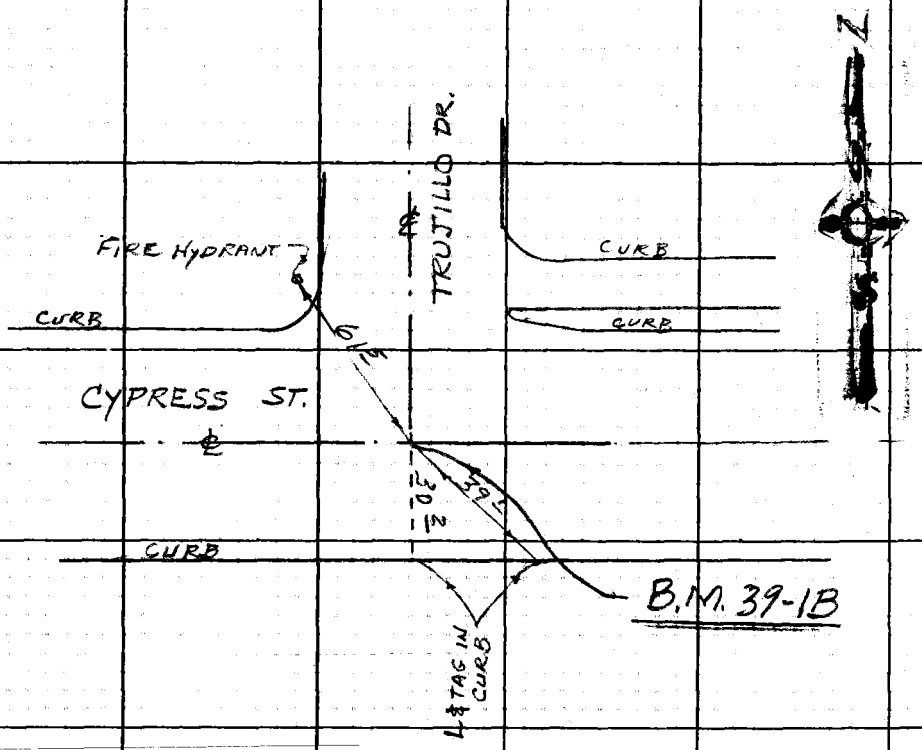

Notes Ck'd by	Survey of L.A. Co. PRECISE LEVEL NET
Map No.	JN 4301.02 Tape Std °F
Office Work	Surveyed by G.E. DREIER
Checked	Notes Date 5-3-66
Date	Indexed C. J. GALLE

F. B. 3711 PG. 189

B.M. 39-2

DESCRIPTION PER F.B. 1860-8 OK 5-3-66

" " " OK 7-6-71 G.E.D

" " " OK 6-30-75 G.E.D.

Note: Any Additions or Changes on This Sheet Must be Made or Circled in Red Ink With Date and Name of Person Making Change.

PLEASE RETURN TO
LOS ANGELES COUNTY ENGINEER
403 LOS ANGELES COUNTY ENGINEERING BLDG.

Do not extend this side of this line.

76F309S CE#310 1-65

F. B. 3711 PG 190

B.M. 39-2A (R.M. No. 4, PUENTE L-1A 1959) 6-30-75 G.E. DREIER

CYPRESS ST. AND AZUSA AVE., NORTHEAST CORNER, 3 FEET NORTH OF THE NORTH END OF THE CURB RETURN 6.3 FEET EAST OF THE EAST CURB, FLUSH WITH THE WALK, FOUND A 4 INCH "L.A. COUNTY SURVEY CONTROL SYSTEM REFENCE MARK" DISC STAMPED "PUENTE L-1A R.M. NO 4 1959 L.A.CO. ENGR. R.E. 5869" IN TOP OF A 12 INCH CONCRETE POST

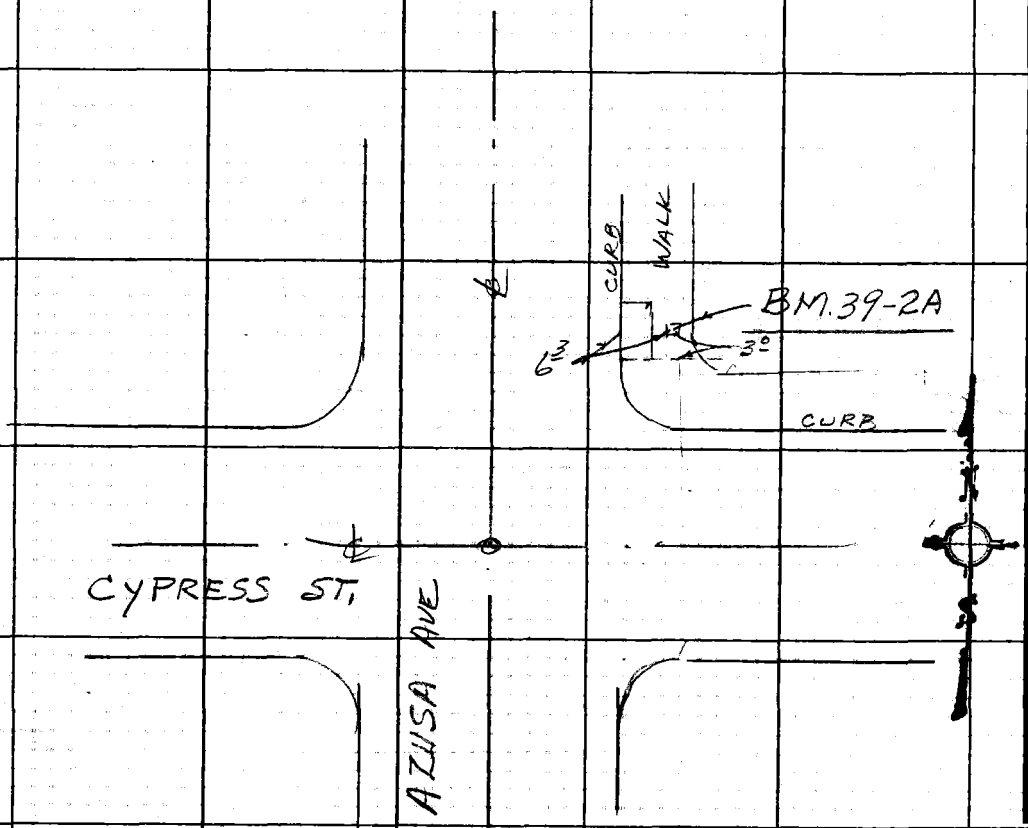

PLEASE RETURN TO
LOS ANGELES COUNTY ENGINEER
403 LOS ANGELES COUNTY ENGINEERING BLDG.

Do not extend this side of this line.

Note: Any Additions or Changes on This Sheet Must be Made or Circled in Red Ink With Date and Name of Person Making Change.

Notes Ck'd by		Survey of L.A.Co. PRECISE LEVEL NET		F. B. 3711	PG. 191
~~Map No.~~		~~Type~~ ~~Std~~ °F			
Office Work		Surveyed by G.E. DREIER			
Checked		Notes	Date 5-3-66		
Date		Indexed G. J. GALLO			

B.M. 39-3 (PUENTE L-1)

DESCRIPTION	PER A.B. 1860-9		OK	5-3-66	
"	"	"	OK	7-6-71	G.E.D.

Note: Any Additions or Changes on This Sheet Must be Made or Circled in Red Ink With Date and Name of Person Making Change.

PLEASE RETURN TO
LOS ANGELES COUNTY ENGINEER
403 LOS ANGELES COUNTY ENGINEERING BLDG.

Do not extend this side of this line.

76F309S CE#310 1-65

Notes Ck'd by	Survey of L.A. Co. PRECISE LEVEL NET
Map No.	JN 030602 Tape Std °F
Office Work	Surveyed by G.E. DREIER
Checked	Notes Date 5-3-66
Date	Indexed C. J. GALLI

F. B. 3711 PG. 193

B.M. 39-15

DESCRIPTION PER F.B. 1360-23 OK 5-3-66

" " " OK 7-6-71 G.E.D.

" " " OK 6-30-75 G.E.D.

Note: Any Additions or Changes on This Sheet Must be Made or Circled in Red Ink With Date and Name of Person Making Change.

PLEASE RETURN TO
LOS ANGELES COUNTY ENGINEER
403 LOS ANGELES COUNTY ENGINEERING BLDG.

Do not extend this side of this line.

76F309S CE#310 1-65

Notes Ck'd by	Survey of L.A.Co. PRECISE LEVEL NET F. B. 3711 PG. 195
~~Map No.~~	~~UN~~ ~~Tape~~ ~~Std~~ ~~°F~~
Office Work	Surveyed by G.E. DREIER
Checked	Notes Date 5-3-66
Date	Indexed C. J. GALLI

B.M. 39-4
DESCRIPTION PER F.B. 1360-10 OK 5-3-66
" " " OK 7-6-71 G.E.D.

Note: Any Additions or Changes on This Sheet Must be Made or Circled in Red Ink With Date and Name of Person Making Change.

PLEASE RETURN TO
LOS ANGELES COUNTY ENGINEER
403 LOS ANGELES COUNTY ENGINEERING BLDG.

Do not extend this side of this line.

76F309S CE#310 1-65

Notes Ck'd by	Survey of L.A.Co. PRECISE LEVEL NET
~~Map No.~~	~~JN 030102 Tape Std~~
Office Work	Surveyed by G.E. DREIER
Checked	Notes Date 5-3-66
Date	Indexed C. J. GALLI

F. B. 3711 PG. 197

B.M. 39-4A
DESCRIPTION PER F.B. 1360-21 OK 5-3-66
" " " OK 7-6-71 G.E.D.
NOT RECOVERED CONC. SIDEWALK OVER LOCATION 7-1-75 G.E.D.

Note: Any Additions or Changes on This Sheet Must be Made or Circled in Red Ink With Date and Name of Person Making Change.

Do not extend this side of this line.

PLEASE RETURN TO
LOS ANGELES COUNTY ENGINEER
403 LOS ANGELES COUNTY ENGINEERING BLDG.

76F309S CE#310 1-65

F. B. 3711 PG. 198

7-1-75 G.E.DREIER

B.M. 39-4B

CYPRESS STREET AND BARRANACA AVENUE, SOUTHWEST CORNER, 31.5 FEET EAST OF EAST END OF CURB RETURN, 1 FOOT SOUTH OF CURB IN TOP OF NORTHWEST CORNER OF A CONCRETE STORM DRAIN INLET, SET A 2 5/8 INCH BRASS DISC STAMPED WITH SMALL BUTTON.

COUNTY ENGINEER
BM 39-4B
1975
R.E. 7078

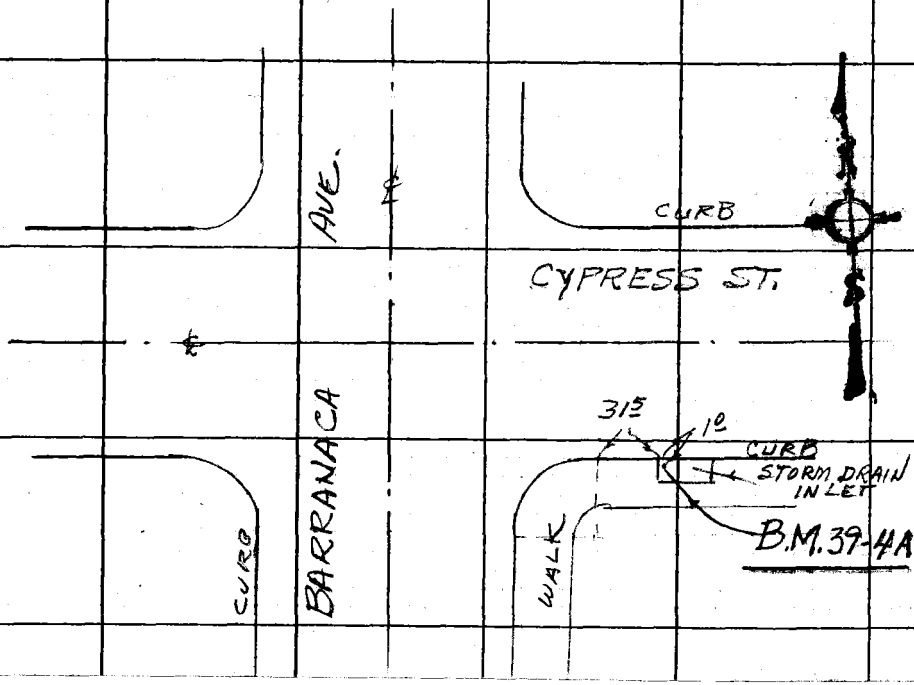

LOS ANGELES COUNTY ENGINEER
403 Los Angeles County Engineering Bldg.
PLEASE RETURN TO

Do not extend this side of this line.

Note: Any Additions or Changes on This Sheet Must Be Made or Circled in Red Ink With Date and Name of Person Making Change.

Notes Ck'd by	Survey of LA.Co. PRECISE LEVEL NET
~~Map No.~~	~~JN 82402~~ Tape Std °F
Office Work	Surveyed by G.E. DREIER
Checked	Notes Date 5-3-66
Date	Indexed C. J. GALLI

F. B. 3711 PG. 199

~~B.M. 39-5A (L.A.Co. P.L.B.M.)~~
~~DESCRIPTION PER F.B. 1360-24 OK 5-3-66 OK 7-6-71 G.E.D.~~
NOT RECOVERED, RD. DEPT SPK & W. AT ℄ 7-6-71 G.E.D.

B.M. 39-5B 7-6-71 G.E.D
CYPRESS ST. AND GRAND AVE., N.E. COR., 1 FOOT BACK OF CURB 42.5 FEET N. OF N. END OF CURB RETURN, IN TOP OF THE SOUTHWEST CORNER OF A CONC. STORM DRAIN CATCH BASIN, SET A 2 3/4 INCH COUNTY ENGINEER BRASS DISC STAMPED

COUNTY ENGINEER
B.M. 39-5B
1971
R.E. 7078

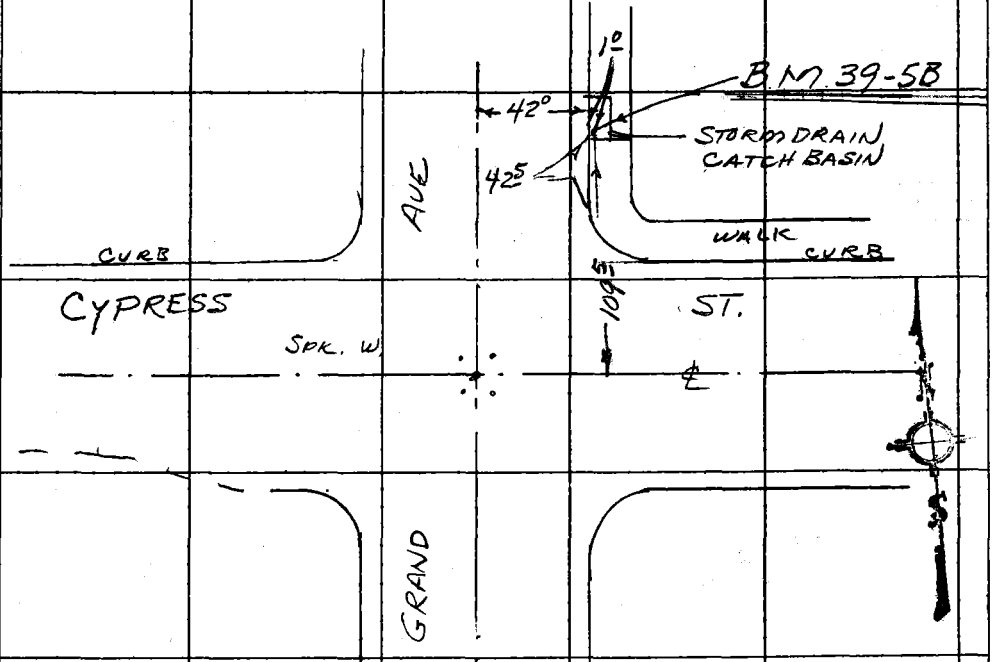

Note: Any Additions or Changes on This Sheet Must be Made or Circled in Red Ink With Date and Name of Person Making Change.

Do not extend this side of this line.

PLEASE RETURN TO
LOS ANGELES COUNTY ENGINEER
403 LOS ANGELES COUNTY ENGINEERING BLDG.

76F309S CE#310 1-65

Notes Ck'd by	Survey of L.A. Co. PRECISE LEVEL NET	F. B. 3711 PG. 201
Map No.	UN 230662 Tape Std °F	
Office Work	Surveyed by G. E. DREIER	
Checked	Notes Date 5-3-66	
Date	Indexed C. J. GALLI	

B.M. 39-6

DESCRIPTION PER F.B. 1360-12 OK 5-3-66

" " " OK 7-6-71 G.E.D

Note: Any Additions or Changes on This Sheet Must be Made or Circled in Red Ink With Date and Name of Person Making Change.

PLEASE RETURN TO
LOS ANGELES COUNTY ENGINEER
403 LOS ANGELES COUNTY ENGINEERING BLDG.

Do not extend this side of this line.

76F309S CE#310 1-65

Notes Ck'd by	Survey of L.A.Co. PRECISE LEVEL NET
Map No.	JN 030602 Tape Std °F
Office Work	Surveyed by G.E. DREIER
Checked	Notes Date 5-3-66
Date	Indexed C. J. CALL

F. B. 3711 PG. 28

B.M. 39-7

DESCRIPTION PER F.B. 1360-13 OK 5-3-66
NOT RECOVERED, B.M. 39-7A AT THIS LOCATION 7-6-71 G.E.D

B.M. 39-7A 7-6-71 G.E.D.
CYPRESS ST. AND BONNIE COVE AVE, AT CENTERLINE INTERSECTION, FOUND A 2 INCH "L.A.CO. FLOOD CONTROL DIST." BRASS DISC IN TOP OF A 2" IRON PIPE SET IN CONCRETE, 7 INCHES DEEP UNDER A COUNTY ENGINEER CAST IRON COVER.

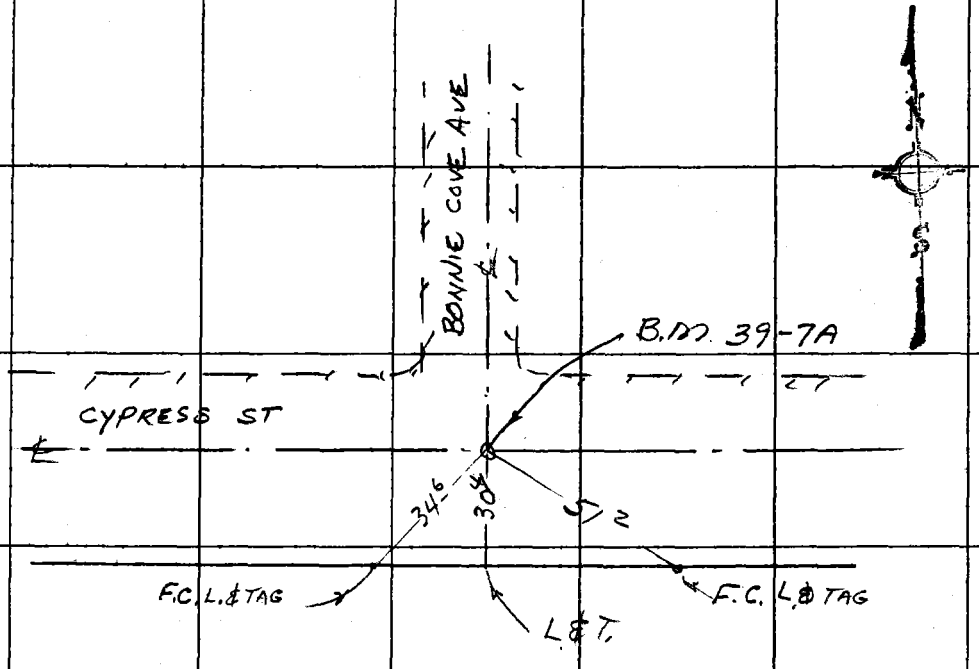

Note: Any Additions or Changes on This Sheet Must be Made or Circled in Red Ink With Date and Name of Person Making Change.

Do not extend this side of this line.

PLEASE RETURN TO
LOS ANGELES COUNTY ENGINEER
403 LOS ANGELES COUNTY ENGINEERING BLDG.

76F309S CE#310 1-65

Notes Ck'd by	Survey of L.A. Co. PRECISE LEVEL NET
Map No.	JN 030602 Tape Std °F
Office Work	Surveyed by G.E. DREIER
Checked	Notes Date 5-5-66
Date	Indexed Q. L. GALLI

F. B. 3711 PG. 205

B.M. 39-8

DESCRIPTION PER F.B. 1360-14 OK 5-3-66

" " " OK 7-6-71 G.E.D.

Note: Any Additions or Changes on This Sheet Must be Made or Circled in Red Ink With Date and Name of Person Making Change.

Do not extend this side of this line.

PLEASE RETURN TO
LOS ANGELES COUNTY ENGINEER
403 LOS ANGELES COUNTY ENGINEERING BLDG.

76F309S CE#310 1-65

Notes Ck'd by	Survey of L.A. Co PRECISE LEVEL NET
Map No.	JN 0301.02 Tape Std °F
Office Work	Surveyed by G.E. DREIER
Checked	Notes Date 5-3-66
Date	Indexed C. J. GALLI NOV 11 '66

F. B. 3711 PG. 207

B.M. 39-10A (COVINA H-1A)

DESCRIPTION PER F.B. 1360-26 OK 5-3-66

" " " OK 7-1-71 G.E.D.

Note: Any Additions or Changes on This Sheet Must be Made or Circled in Red Ink With Date and Name of Person Making Change.

PLEASE RETURN TO
LOS ANGELES COUNTY ENGINEER
403 LOS ANGELES COUNTY ENGINEERING BLDG.

Do not extend this side of this line.

76F309S CE#310 1-65

Notes Ck'd by	Survey of LA.Co. PRECISE LEVEL NET
Map No.	JN 0301-02 Tape Std °F
Office Work	Surveyed by G.E. DREIER
Checked	Notes Date 5-4-66
Date	Indexed G. J. GALLI

F. B. 3711 PG. 209

~~B.M. 39-10~~

DESCRIPTION PER F.B. 1360-16 OK 5-4-66
REPLACED BY 39-10B IN SAME LOCATION OK 7-1-71 G.E.D. 7-1-75 G.E.D.

B.M. 39-10B 7-8-75 G.E.D

CYPRESS STREET AND VALLEY CENTER AVE., CENTERLINE INTERSECTION, FOUND A 2 INCH BRASS DISC STAMPED "L.A.CO. FLOOD CONTROL DIST.", IN TOP OF A 2" IRON PIPE 8 INCHES BELOW THE SURFACE UNDER A "COUNTY ENGINEER MONUMENT" CAST IRON COVER

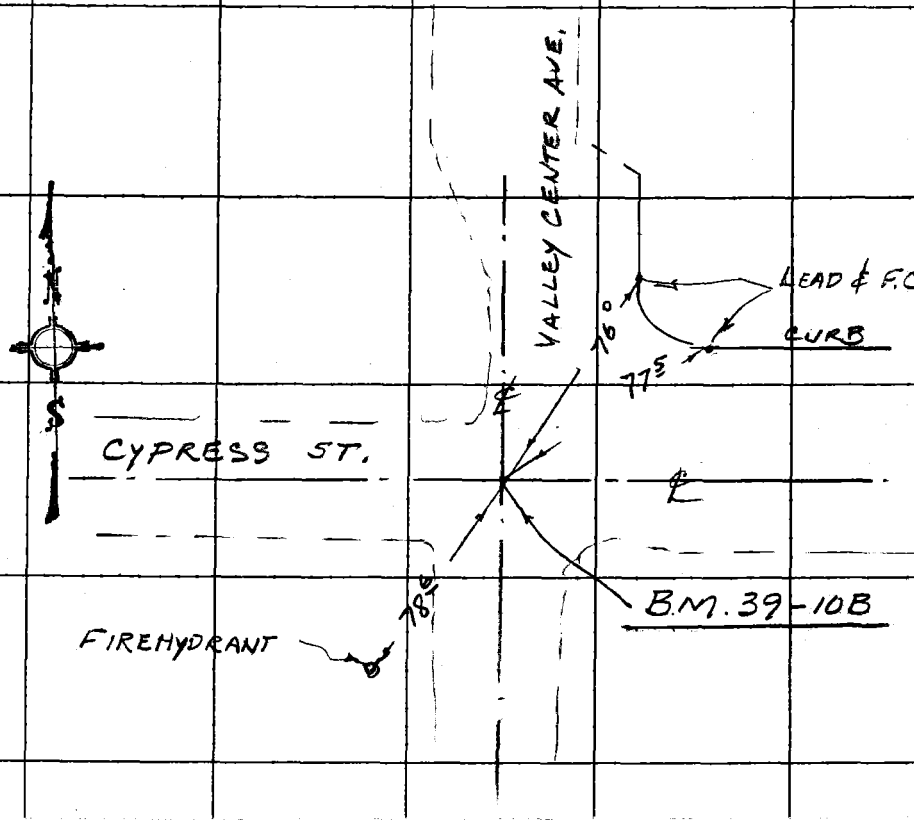

Note: Any Additions or Changes on This Sheet Must be Made or Circled in Red Ink With Date and Name of Person Making Change.

Do not extend this side of this line.

PLEASE RETURN TO
LOS ANGELES COUNTY ENGINEER
403 LOS ANGELES COUNTY ENGINEERING BLDG.

76F309S CE#310 1-65

Notes Ck'd by	Survey of L.A.Co. PRECISE LEVEL NET
Map No.	JN 0301A2 Tape Std °F
Office Work	Surveyed by G.E. DREIER
Checked	Notes Date 5-4-66
Date	Indexed C. J. GALLI MAY 11 '66

F. B. 3711 PG. 211

B.M. 39-11

DESCRIPTION PER F.B. 1360-17 OK 5-4-66
REPLACED AT SAME LOCATION BY 39-11A OK 7-1-71 G.E.D.
7-1-75 G.E.D.

B.M. 39-11A 7-8-75 G.E. DREIER

VALLEY CENTER AVE AND COVINA BLVD, CENTER-LINE INTERSECTION, FOUND A 2 INCH BRASS DISC STAMPED "L.A.CO. FLOOD CONTROL DIST." IN TOP OF A IRON PIPE 8 INCHES DEEP UNDER A "COUNTY ENGINEER MONUMENT" CAST IRON COVER.

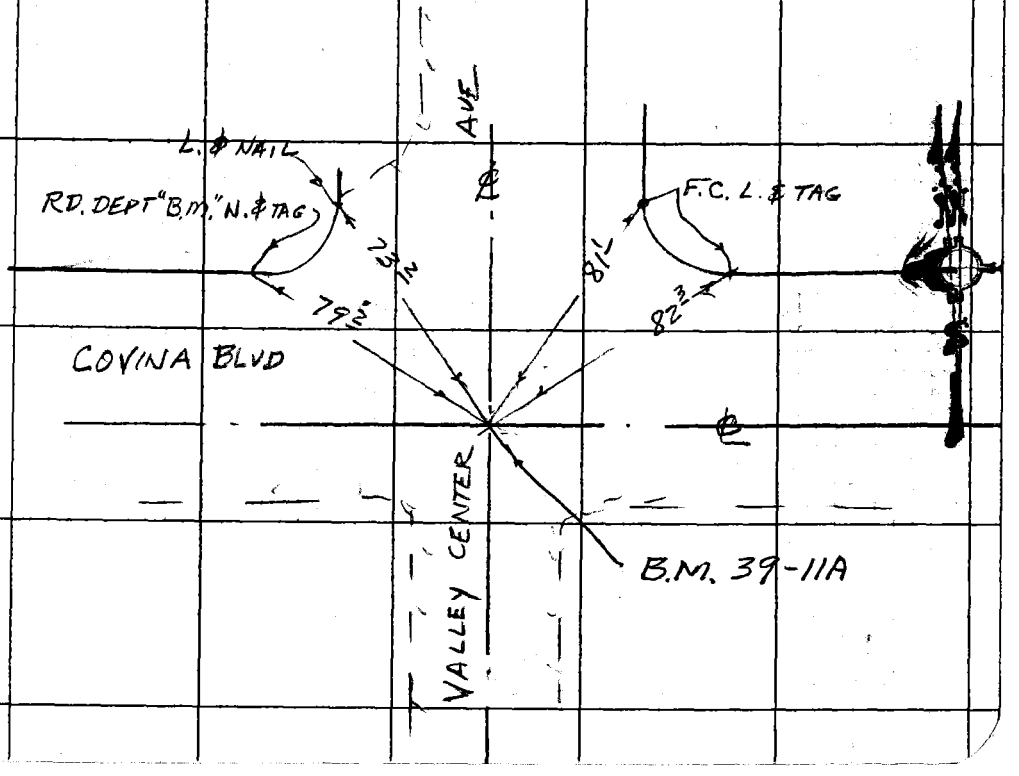

8"

Note: Any Additions or Changes on This Sheet Must be Made or Circled in Red Ink With Date and Name of Person Making Change.

PLEASE RETURN TO
LOS ANGELES COUNTY ENGINEER
403 LOS ANGELES COUNTY ENGINEERING BLDG.
Do not extend this side of this line.

76F309S CE#310 1-65

Notes Ck'd by	Survey of L.A.Co PRECISE LEVEL NET
~~Map No.~~	~~Type~~ ~~Std~~ °F
Office Work	Surveyed by G.E. DREIER
Checked	Notes Date 5-4-66
Date	Indexed C. J. GALLI

F. B. 3711 PG. 213

B.M. 39-12

DESCRIPTION PER F.B. 1360-18 OK 5-4-66

" " " OK 7-6-71 G.E.D.

" " " OK 6-30-75 G.E.D.

Note: Any Additions or Changes on This Sheet Must be Made or Circled in Red Ink With Date and Name of Person Making Change.

PLEASE RETURN TO
LOS ANGELES COUNTY ENGINEER
403 LOS ANGELES COUNTY ENGINEERING BLDG.

Do not extend this side of this line.

76F309S CE#310 1-65

Notes Ck'd by	Survey of L.A.Co. PRECISE LEVEL NET
Map No.	JN 030102 Tape Std. °F
Office Work	Surveyed by G.E. DREIER
Checked	Notes Date 5-4-66
Date	Indexed G. J. GALLI

F. B. 3711 PG. 215

B.M. 39-13A (GLENDORA H-12 RESET)
DESCRIPTION PER F.B. 1360-25 OK 5-4-66
" " " OK 7-6-71 G.E.D.
REPLACED BY 39-13B AT SAME LOCATION 7-1-75 G.E.D.

BM. 39-13B 7-8-75 G.E.D.

VALLEY CENTER AVE AND ARROW HWY, CENTER LINE INTERSECTION, FOUND A 2 INCH BRASS DISC STAMPED "L.A.CO. FLOOD CONTROL DIST." IN TOP OF A IRON PIPE 8 INCHES DEEP UNDER A "COUNTY ENGINEER MONUMENT" CAST IRON COVER

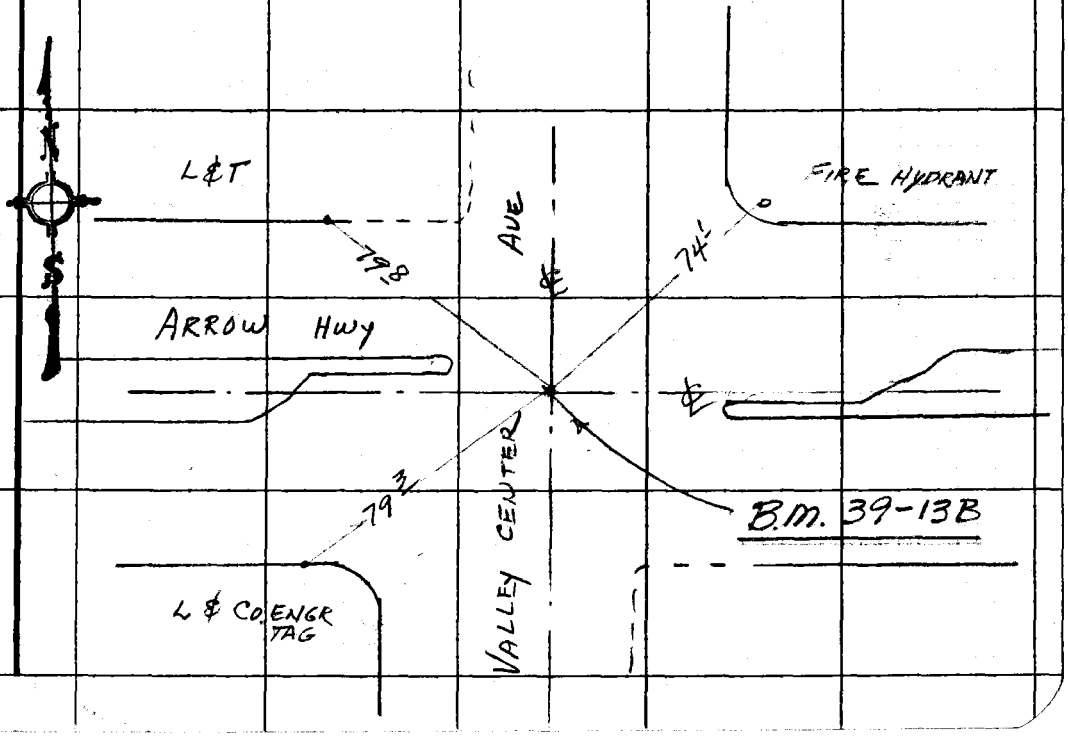

Note: Any Additions or Changes on This Sheet Must be Made or Circled in Red Ink With Date and Name of Person Making Change.

PLEASE RETURN TO
LOS ANGELES COUNTY ENGINEER
403 LOS ANGELES COUNTY ENGINEERING BLDG.
Do not extend this side of this line.

76F309S CE#310 1-65

Notes Ck'd by
Map No.
Office Work
Checked
Date

Survey of L.A. Co. PRECISE LEVEL NET F. B. 3711 PG. 221
JN 0301.02 Tape Std °F
Surveyed by G.E. DREIER
Notes Date MAY 1966
Indexed C. J. GALLI MAY 20 '68

L.A. CO. PRECISE LEVEL NET

JOB NO. 0301.02

LINE NO. 43

DESCRIPTION REF.
F.B. 1366 - 5 TO 16
F.B. 2890 - 169

DIFF. IN ELEVATIONS
MAY, 1966, F.B. 3751 - 177 TO 204

DREIER
WILKS
MCKNIGHT
WILL

Note: Any Additions or Changes on This Sheet Must be Made or Circled in Red Ink With Date and Name of Person Making Change.

PLEASE RETURN TO
LOS ANGELES COUNTY ENGINEER
403 LOS ANGELES COUNTY ENGINEERING BLDG.

Do not extend this side of this line.

76F309S CE#310 1-65

F.B. 3711 PG. 222

ROUTE SKETCH, LINE 43

MAY 1966

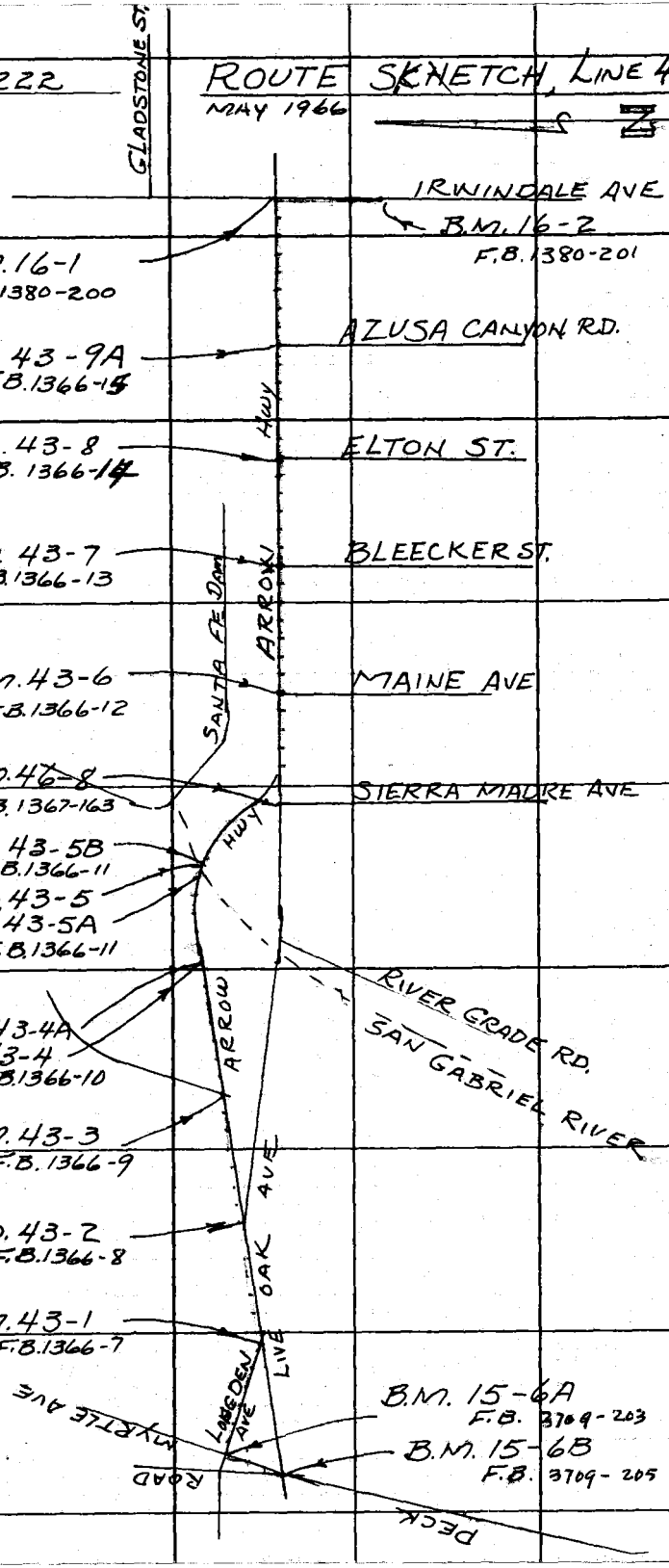

LOS ANGELES COUNTY ENGINEER
403 LOS ANGELES COUNTY ENGINEERING BLDG.
PLEASE RETURN TO
Do not extend this side of this line.
Note: Any Additions or Changes on This Sheet Must Be Made or Circled in Red Ink With Date and Name of Person Making Change.

Notes Ck'd by	Survey of L.A.Co. PRECISE LEVEL NET F. B. 3711 PG. 223
Map No.	JN 030102 Tape Std °F
Office Work	Surveyed by G.E. DREIER
Checked	Notes Date 5-9-66
Date	Indexed C. J. GALLO

B.M. 43-1

DESCRIPTION PER F.B. 1366-7 OK 5-9-66
" " " OK 9-22-71 G.E.D.
" " " OK 7-9-75 CKL.

Note: Any Additions or Changes on This Sheet Must be Made or Circled in Red Ink With Date and Name of Person Making Change.

Do not extend this side of this line.

PLEASE RETURN TO
LOS ANGELES COUNTY ENGINEER
403 LOS ANGELES COUNTY ENGINEERING BLDG.

76F309S CE#310 1-65

Notes Ck'd by	Survey of L.A.Co. PRECISE LEVELING
Map. No.	JN 0341.02 Tape Std °F
Office Work	Surveyed by G.E. DREIER
Checked	Notes Date 5-9-66
Date	Indexed C. J. GALLS

F. B. 3711 PG. 225

B.M. 43-2

DESCRIPTION PER F.B. 1366-8 OK 5-9-66
" " " OK 9-22-71 G.E.D.
" " " OK 7-9-75 CKL

Note: Any Additions or Changes on This Sheet Must be Made or Circled in Red Ink With Date and Name of Person Making Change.

PLEASE RETURN TO
LOS ANGELES COUNTY ENGINEER
403 LOS ANGELES COUNTY ENGINEERING BLDG.

Do not extend this side of this line.

76F3095 CE#310 1-65

Notes Ck'd by	Survey of L.A.Co. PRECISE LEVEL NET
Map No.	JN 0301.02 Tape Std °F
Office Work	Surveyed by G. E. DREIER
Checked	Notes Date 5-9-66
Date	Indexed C. J. GALLI

F. B. 3711 PG. 227

BM 43-B (AZUSA B-11) ?

DESCRIPTION PER F.B. 1366-9 OK 5-9-66

DESCRIPTION PER F.B. 2890-169 OK 9-22-71 G.E.D.

" " " " OK 7-9-75 EKC

Note: Any Additions or Changes on This Sheet Must be Made or Circled in Red Ink. With Date and Name of Person Making Change.

Do not extend this side of this line.

PLEASE RETURN TO
LOS ANGELES COUNTY ENGINEER
403 LOS ANGELES COUNTY ENGINEERING BLDG.

76F309S CE#310 1-65

Notes Ck'd by	Survey of L.A.C. PRECISE LEVELING
Map. No.	JN 0301.02 Tape Std °F
Office Work	Surveyed by G.E. DREIER
Checked	Notes Date 5-9-66
Date	Indexed C. J. GALLO

F. B. 3711 PG. 229

B.M. #3-4

DESCRIPTION PER F.B. 1366-10 OK 5-9-66

NOT RECOVERED, MAY BE BURIED BY FRWY CONST. 9-22-71 G.E.D

Note: Any Additions or Changes on This Sheet Must be Made or Circled in Red Ink With Date and Name of Person Making Change.

PLEASE RETURN TO
LOS ANGELES COUNTY ENGINEER
403 LOS ANGELES COUNTY ENGINEERING BLDG.

Do not extend this side of this line.

76F3095 CE#310 1-65

Notes Ck'd by	Survey of L.A. Co. PRECISE LEVEL NET
Map No.	JN 030602 Tape Std °F
Office Work	Surveyed by G.E. DREIER
Checked	Notes Date 5-9-66
Date	Indexed C. J. GALLI

F. B. 3711 PG. 231

B.M. 43-4A (AZUSA C-1AA)
DESCRIPTION PER F.B. 1366-10 OK 5-9-66
NOT RECOVERED, MAY BE BURIED BY FRWY. CONST. 9-22-71 G.E.D.

(9-22-71 G.E.D)

B.M. 43-4B. (CALIFORNIA DIV. OF HWYS 1999 G 70)
ARROW HWY AND SAN GABRIEL RIVER FREEWAY, (ROUTE 605)
SOUTHEAST CORNER, 28 FEET WEST OF THE EAST END OF
THE SOUTH GAURD RAIL OF BRIDGE NO , 7.1 FEET SOUTH
OF THE SOUTH CURB, 5.8 FEET WEST OF THE EAST END OF
THE BRIDGE, FOUND A 2¼ INCH BRASS DISC STAMPED
FLUSH IN THE WALK.

OK 7-9-75 CKL

CALIFORNIA 1999 G 70 DIVISION OF HIGHWAYS

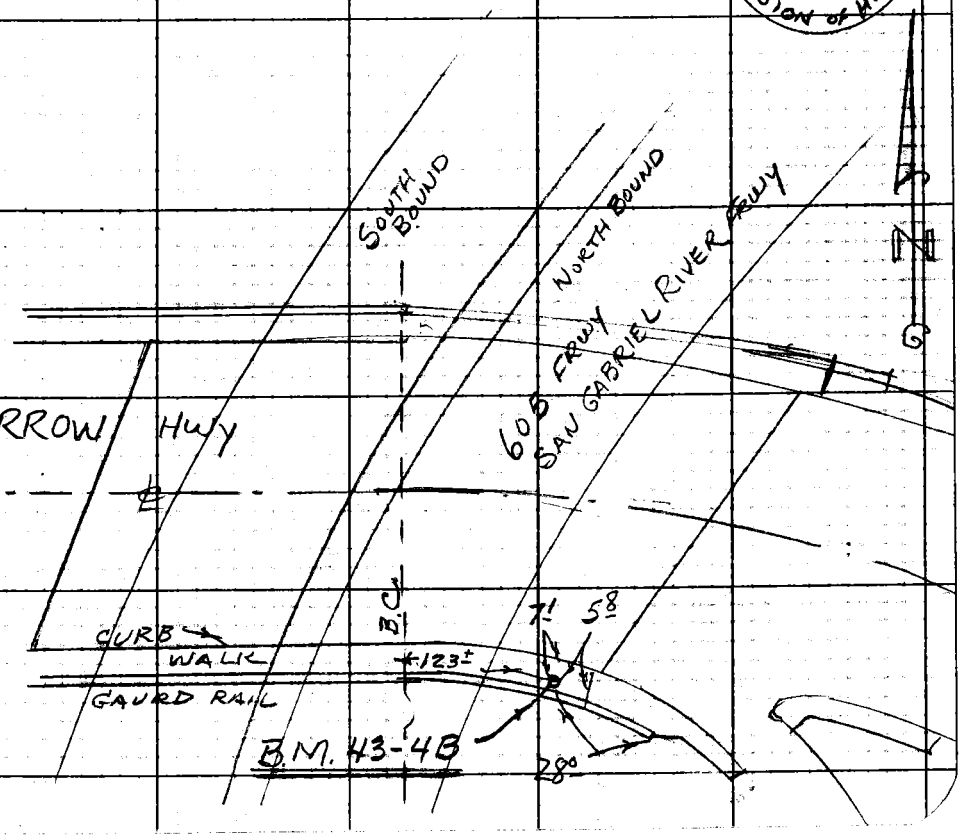

Note: Any Additions or Changes on This Sheet Must be Made or Circled in Red Ink With Date and Name of Person Making Change.

Do not extend this side of this line.

PLEASE RETURN TO
LOS ANGELES COUNTY ENGINEER
403 LOS ANGELES COUNTY ENGINEERING BLDG.

76F309S CE#310 1-65

Notes Ck'd by	Survey of LA.Co. PRECISE LEVEL NET
Map No.	Tape Std. °F
Office Work	Surveyed by G.E. DREIER
Checked	Notes Date 5-9-66
Date	Indexed C. J. GALLI

F. B. 3711 PG. 233

B.M. 43-5A

DESCRIPTION PER F.B. 1366-11 OK 5-9-66

" " " " " OK 9-22-71 C.E.D.

" " " " " OK 7-9-75 CKL

Note: Any Additions or Changes on This Sheet Must be Made or Circled in Red Ink With Date and Name of Person Making Change.

PLEASE RETURN TO
LOS ANGELES COUNTY ENGINEER
403 LOS ANGELES COUNTY ENGINEERING BLDG.

Do not extend this side of this line.

76F309S CE#310 1-65

Notes Ck'd by	Survey of L.A.Co. PRECISE LEVELNET F. B. 3711 PG. 235
Map No.	[illegible] Tape Std. °F
Office Work	Surveyed by G.E. DREIER
Checked	Notes Date 5-9-66
Date	Indexed C. J. GALLI

B.M. 43-5

DESCRIPTION PER F.B. 1366-11			OK 5-9-66	
"	"	"	OK 9-22-71	C.E.D.
"	"	"	OK 7-4-75	CKL

Note: Any Additions or Changes on This Sheet Must be Made or Circled in Red Ink With Date and Name of Person Making Change.

PLEASE RETURN TO
LOS ANGELES COUNTY ENGINEER
403 LOS ANGELES COUNTY ENGINEERING BLDG.

Do not extend this side of this line.

76F309S CE#310 1-65

Notes Ck'd by	Survey of L.A.Co. PRECISE LEVEL NET
Map No.	UNCLASSIFIED Tape Std. °F
Office Work	Surveyed by G.E. DREIER
Checked	Notes Date 5-9-66
Date	Indexed C. J. GALLY

F. B. 3711 PG. 237

B.M. 43-5B (U.S.A. CORPS OF ENGR.)
DESCRIPTION PER F.B. 1366-11 OK 5-9-66
" " " OK 9-22-71 G.E.D.
" " " OK 7-9-75 CKL

Note: Any Additions or Changes on This Sheet Must be Made or Circled in Red Ink With Date and Name of Person Making Change.

PLEASE RETURN TO
LOS ANGELES COUNTY ENGINEER
403 LOS ANGELES COUNTY ENGINEERING BLDG.

Do not extend this side of this line.

76F309S CE#310 1-65

Notes Ck'd by	Survey of LACo PRECISE LEVEL NET
Map No.	Tape Std.
Office Work	Surveyed by G.E. DREIER
Checked	Notes Date 5-9-66
Date	Indexed C. J. GALLI

F. B. 3711 PG. 239

B.M. 48-6

DESCRIPTION PER F.B. 1366-12 OK 5-9-66

" " " OK 9-22-71 G.E.D.

" " " OK 7-9-75 CKL

Note: Any Additions or Changes on This Sheet Must be Made or Circled in Red Ink With Date and Name of Person Making Change.

PLEASE RETURN TO
LOS ANGELES COUNTY ENGINEER
403 LOS ANGELES COUNTY ENGINEERING BLDG.

Do not extend this side of this line.

76F309S CE#310 1-65

Notes Ck'd by	Survey of LA.Co PRECISE LEVEL NET	F. B. 3711 PG. 241
Map No.	JHD 03402 Tape Std °F	
Office Work	Surveyed by G.E. DREIER	
Checked	Notes Date 5-9-66	
Date	Indexed C. J. GALLI	

BM 43-7

DESCRIPTION	PER	F.B. 1366-13	OK 5-9-66	
"	"	"	OK 9-22-71	G.E.D.
"	"	"	OK 7-9-75	CKL

Note: Any Additions or Changes on This Sheet Must be Made or Circled in Red Ink With Date and Name of Person Making Change.

PLEASE RETURN TO
LOS ANGELES COUNTY ENGINEER
403 LOS ANGELES COUNTY ENGINEERING BLDG.

Do not extend this side of this line.

76F309S CE#310 1-65

Notes Ck'd by	Survey of L.A. Co. PRECISE LEVELNET
Map No.	UN 43N42 Topo Std
Office Work	Surveyed by G.E. DREIER
Checked	Notes Date 5-9-66
Date	Indexed G. J. GALLI

F. B. 3711 PG. 243

B.M. 43-8

DESCRIPTION PER F.B. 1366-14 OK 5-9-66

" " " OK 9-22-71 G.E.D.

" " " OK 7-9-75 CKL

Note: Any Additions or Changes on This Sheet Must be Made or Circled in Red Ink With Date and Name of Person Making Change.

PLEASE RETURN TO
LOS ANGELES COUNTY ENGINEER
403 LOS ANGELES COUNTY ENGINEERING BLDG.

Do not extend this side of this line.

76F309S CE#310 1-65

Notes Ck'd by	Survey of L.A.Co. PRECISE LEVELING	F. B. 3711	Pg. 245
Office Work	Surveyed by G.E. DREIER		
Checked	Notes	Date 5-9-66	
Date	Indexed C. L. GALLI		

~~B.M. 43-9A (AZUSA H-12)~~

DESCRIPTION PER F.B. 1366-15			OK 5-9-66	
"	"	"	OK 9-22-71	G.E.D.
"	"	"	OK 7-9-75	CKL

Note: Any Additions or Changes on This Sheet Must be Made or Circled in Red Ink With Date and Name of Person Making Change.

PLEASE RETURN TO
LOS ANGELES COUNTY ENGINEER
403 Los Angeles County Engineering Bldg.

Do not extend this side of this time.

76F309S CE#310 1-65