Notes Ck'd by	Survey of	F. B. 3712 Pg.
Map No.	JN Tape Std °F	
Office Work	Surveyed by	
Checked	Notes Date	
	Indexed	

BOOK INDEX

L.A.Co. PRECISE LEVEL NET; DESCRIPTIONS

LINE No 16, (1966)		PAGE 5 THRU 34
LINE No. 19 (1966)		43 THRU 68
LINE No. 20 (1966)		75 THRU 110
LINE No. 14 (1966)		119 THRU ~~138~~ 140
LINE No 25 (1971)		151 THRU

Not microfilmed

LOS ANGELES COUNTY ENGINEER
403 Los Angeles County Engineering Building
76F0[illegible] CE # 310 3-61

Notes Ck'd by
Map No.
Office Work
Checked
Date

Survey of LA Co Precise Level Net
JN 0301.02 Tape Std °F
Surveyed by W. Voge
Notes Voge Date 4-6-66
Indexed G. L. BALLA

F. B. 3712 PG. 5

Note: Any Additions or Changes on this Sheet Must be Made or Noted in Red Int. With Date and Name of Person Making Change.

Do not extend this side of this line.

PLEASE RETURN TO
LOS ANGELES COUNTY ENGINEER
403 LOS ANGELES COUNTY ENGINEERING BLDG.

76F309S CE #310 6-62

LA CO PRECISE LEVEL NET

JN 0301.02

LINE #16

References Used:

FB 1380
FB 2886

Party:

W. Voge
J. Bazen
T. Donkery
V. Lieber
M. Bustrom

Notes Ck'd by	Survey of AG Precise Level Net
Map No.	JN 030182 Tape Std °F
Office Work	Surveyed by [illegible]
Checked	Notes Yoge Date 4-5-66
Date	Indexed [illegible]

F. B. 3712 PG. 7

BM 16-1
BM description O.K. on 4-5-66, per FB 1380-200. W. Voge
Recovered in good condition 11-Jun-71 J.B. Randall
Set BM 16-1A see pg. 8 J.B. Randall

Not Recovered, "New Concrete Intersection"
5-29-78 C. Lind

Note: Any Additions or Changes on This Sheet Must Be Made or Circled in Red Ink With Date and Name of Person Making Change.

PLEASE RETURN TO
LOS ANGELES COUNTY ENGINEER
403 LOS ANGELES COUNTY ENGINEERING BLDG.

Do not extend this side of this line.

76F3095 C.E. #310 6-62

29-Jun-71 [illegible]

F. B. 3712 PG 8

BM 16-1A TERRITORY OF THE COUNTY OF LOS ANGELES. IRWINDALE AVE. @ ARROW HWY. SOUTHEAST'LY COR.

125.0 Ft. East'ly from the approx. ℄ of IRWINDALE AVE.
38.0 Ft. South'ly from the approx. ℄ of Arrow Hwy.
57.5 Ft. East'ly from the East'ly end of the curb return.
131' Ft. S.E.'ly from B.M. 16-1 (F.B. 1380-200). 55.7 Ft. West'ly from PP 1541067E. 1.0 Ft. South from the South curb of Arrow Hwy.

SET: A 2½" ~~brass~~ domed brass COUNTY ENGINEER disc, with a threaded stem, stamped "BM 16-1A 1971 R.E. 7078". Flush in the conc. cover over a Flood Control Inlet box, over the West'ly retaining wall, near the N.W.'ly cor. OK 5-24-75 C.K.L.

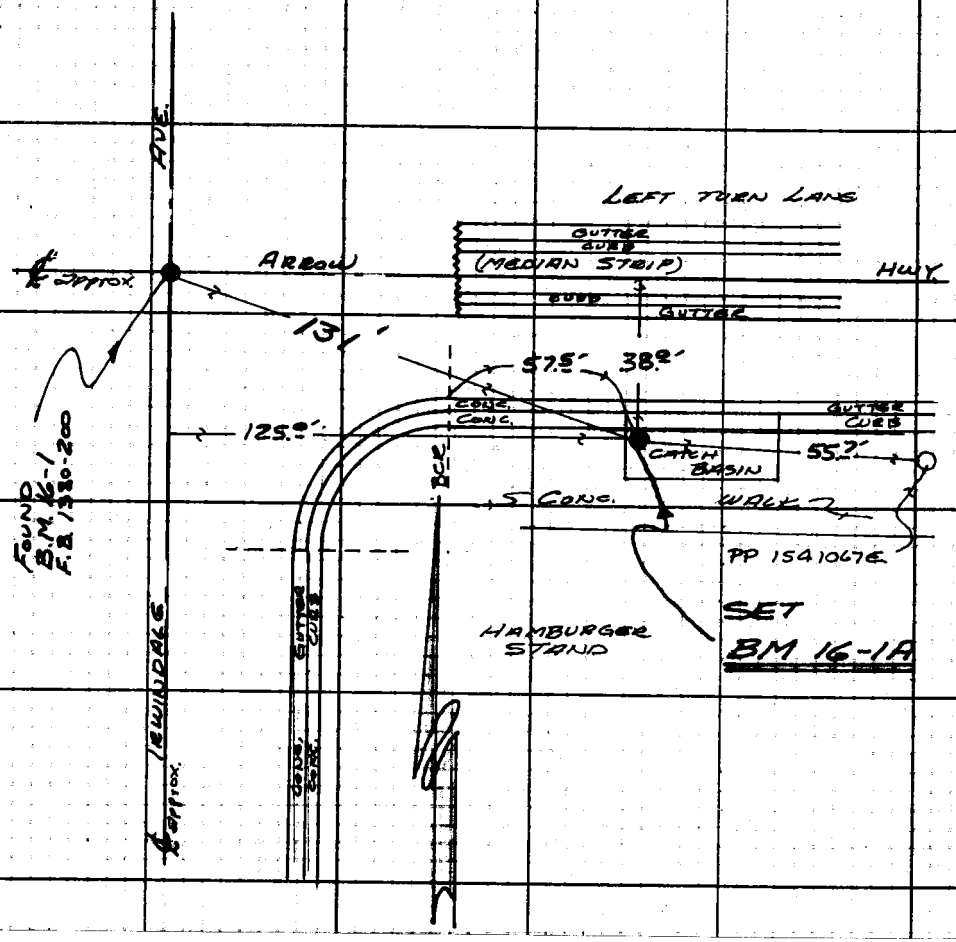

PLEASE RETURN TO
LOS ANGELES COUNTY ENGINEER
403 LOS ANGELES COUNTY ENGINEERING BLDG.
Do not extend this side of this line.
Note: Any Additions or Changes on This Sheet Must be Made or Circled in Red Ink With Date and Name of Person Making Change.

Notes Ck'd by	Survey of LAG. Precise Level Net	F. B. 3712 Pg. 9
Map No.	JN 0301-02 Tape Std °F	
Office Work	Surveyed by W J Voge	
Checked	Notes Voge Date 4-5-66	
Date	Indexed [illegible]	

BM 16-2

BM description O.K. on 4-5-66, per FB 1380-201. W. Voge

BM Not Recovered. The street has been repaved. Insufficient ties for location. 11-Jun-71 J S Randall

No replacement was set, see Pg. 11 for 16-2A J S Randall

Note: Any Additions or Changes on This Sheet Must be Made or Circled in Red Ink With Date and Name of Person Making Change.

PLEASE RETURN TO
LOS ANGELES COUNTY ENGINEER
403 LOS ANGELES COUNTY ENGINEERING BLDG.

Do not extend this side of this line.

76F309S CE #310 6-62

Notes Ck'd by	Survey of LA Co. Precise Level Net	F. B. 3712 Pg. 11
Map No.	JN 0301.02 Tape Std °F	
Office Work	Surveyed by W J Voge	
Checked	Notes Voge Date 4-5-66	
Date	Indexed C. J. [illegible]	

Fd

BM 16-2A

BM description O.K. on 4-5-66, per F.B. 2886-163. W. Voge

Recovered in good condition 11-Jun.71 J D Randall

RECOVERED IN GOOD CONDITION 5-29-75 C K Lind

Note: Any Additions or Changes on This Sheet Must be Made or Circled in Red Ink With Date and Name of Person Making Change.

PLEASE RETURN TO
LOS ANGELES COUNTY ENGINEER
403 LOS ANGELES COUNTY ENGINEERING BLDG.

Do not extend this side of this line.

76F309S CE #310 6-62

Notes Ck'd by	Survey of LA Co. Precise Level Net
Map No.	JN030162 Tape Std °F
Office Work	Surveyed by W E Voge
Checked	Notes Voge Date 4-5-66
Date	Indexed C. I. GALLI

F. B. 3712 PG. 13

Fd.

BM 16-3A

BM description o.k. on 4-5-66, per FB2886-164 W Voge

Recovered in good condition 11-Jun-71 J.L. Randall

Recovered in good condition 5-29-75 C.K. Lind

Note: Any Additions or Changes on This Sheet Must Be Made or Circled in Red Ink With Date and Name of Person Making Change.

PLEASE RETURN TO
LOS ANGELES COUNTY ENGINEER
403 LOS ANGELES COUNTY ENGINEERING BLDG.

Do not extend this side of this line.

76F3095 CE #310 6-62

Notes Ck'd by	Survey of A. Co. Precise Level Net F. B. 3712 Pg. 15
Map No.	JN0301.02 Tape Std °F
Office Work	Surveyed by W. S. Voge
Checked	Notes Voge Date 4-5-66
Date	Indexed E. J. GALLI

Fd.

BM 16-4A

BM description o.k. on 4-5-66, per FB 1380-290. W. Voge

Recovered in good condition 11-Jun-71 [illegible]

RECOVERED IN GOOD CONDITION 5-29-75 C.K. Lind

Note: Any Additions or Changes on This Sheet Must be Made or Circled in Red Ink With Date and Name of Person Making Change.

PLEASE RETURN TO
LOS ANGELES COUNTY ENGINEER
403 LOS ANGELES COUNTY ENGINEERING BLDG.

Do not extend this side of this line.

76F309S CE #310 6-62

Notes Ck'd by	Survey of LA Co Precise Level Net
Map No.	[illegible] Std. °F
Office Work	Surveyed by WJ Voge
Checked	Notes Voge Date 4-5-66
Date	Indexed C. J. GALLI

F. B. 3712 PG. 17

SET

BM 16-4B

Ramona Blvd. 0.10 ± mi. E of Puente Ave., in S.E. Cor. of bridge over Flood Control Channel, 2.9' S. of S. curb, & 2.5' W. of E end of bridge, a 2" brass cap, marked, L.A. CO. FLOOD CONTROL DIST. 1964, BM 080-01780

Recovered in good condition 11-Jun-71

NOT RECOVERED, BRIDGE WIDENED

MARK DESTROYED BY CONSTRUCTION 5-29-75

C.K.L.

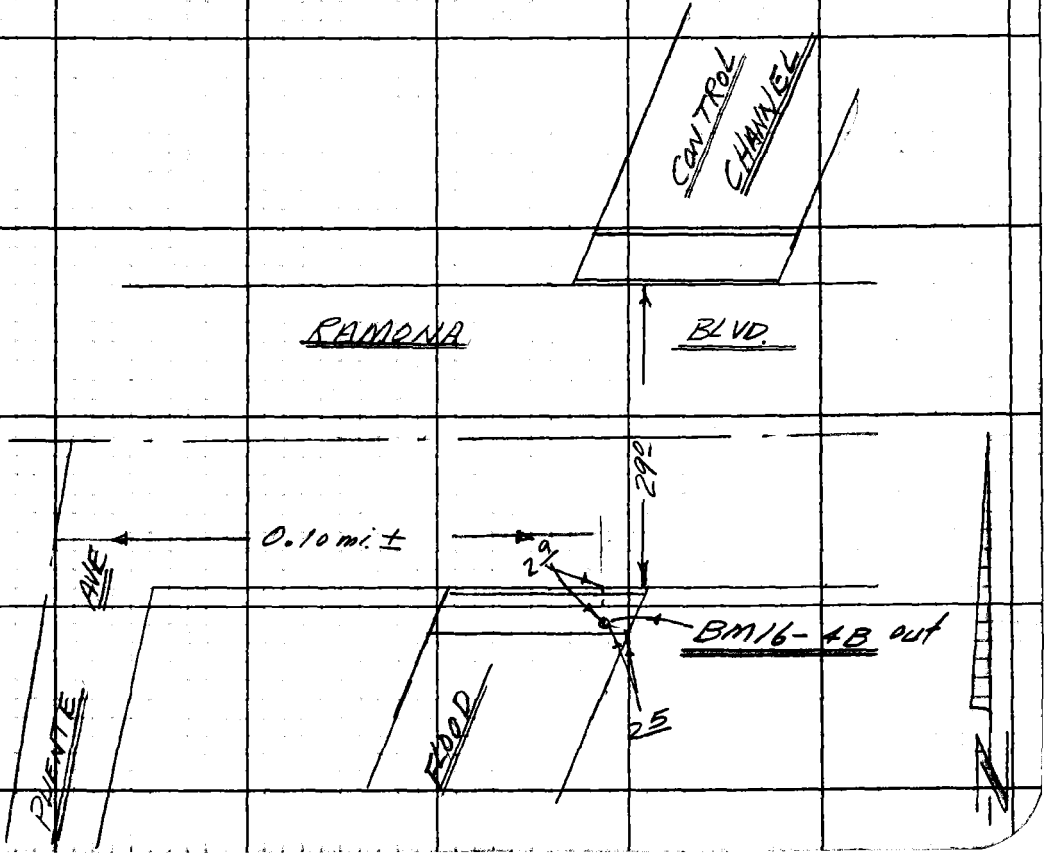

Note: Any Additions or Changes on This Sheet Must be Made or Circled in Red Ink With Date and Name of Person Making Change

PLEASE RETURN TO
LOS ANGELES COUNTY ENGINEER
403 LOS ANGELES COUNTY ENGINEERING BLDG.

Do not extend this side of this line.

76F309S CE#310 1-65

Notes Ck'd by	Survey of 4A Co Precise Level Net	F. B. 3712 PG. 19
Map No.	JN 0301.02 Tape Std °F	
Office Work	Surveyed by W J Voge	
Checked	Notes Voge Date 4-5-66	
Date	Indexed R. J. GALLI	

Ed

BM 16-5A

BM description o.k. on 4-5-66, per FB 2886-165 W. Voge

BM not recovered. The street has been repaved. Insufficient ties for location. 11- Jun-'71 J S Randall See pg. 20 for 5B

Note: Any Additions or Changes on This Sheet Must be Made or Circled in Red Ink With Date and Name of Person Making Change.

PLEASE RETURN TO
LOS ANGELES COUNTY ENGINEER
403 LOS ANGELES COUNTY ENGINEERING BLDG.

Do not extend this side of this line.

76F309S CE #310 6-62

30-Jun-71 [illegible]

F. B. 3712 PG. 20

BM 16-5B CITY OF BALDWIN PARK

PUENTE AVE. @ THE N.E'LY. CORNER OF THE BRIDGE OVER THE BIG DALTON WASH (A FLOOD CONTROL CHANNEL).

In the North'ly abutment: 17.0 ft. East'ly from the approx. ℄ of PUENTE AVE. 60.0 ft. North'ly from the approx ℄ of the concrete channel. 2.9 ft. South from the North edge of the abutment. 2.9 ft. West'ly from the East'ly edge of the abutment.

~~SET~~: FOUND: A 3½" brass LOS ANGELES COUNTY FLOOD CONTROL DISTRICT BM disc. stamped "BM 080-01680 1964". Flush in the North'ly abutment of the bridge. "OK" 5-29-75 C.K. Lind

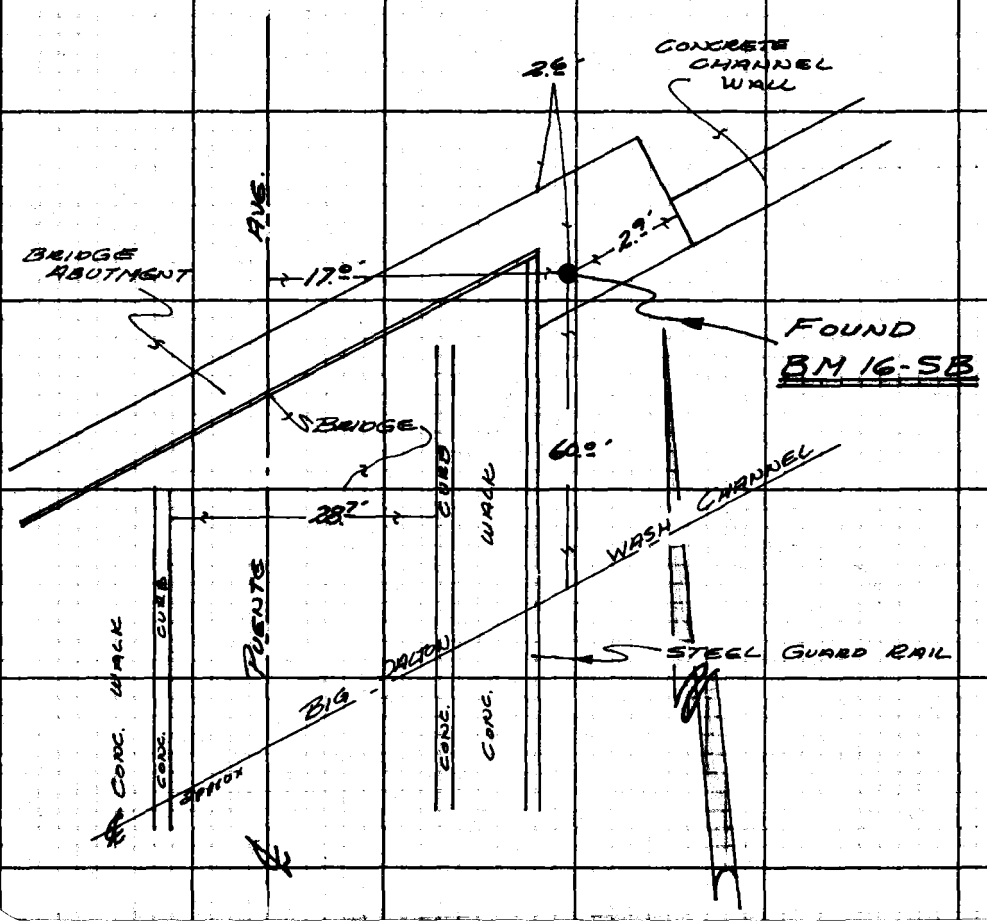

LOS ANGELES COUNTY ENGINEER
PLEASE RETURN TO
403 Los Angeles County Engineering Bldg.
Do not extend this side of this line.
Note: Any Additions or Changes on This Sheet Must be Made or Circled in Red Ink With Date and Name of Person Making Change.

Notes Ck'd by	Survey of L.A.Co Precise Level Net	F. B. 3712 PG. 21
Map No.	JN 030102 Tape Std °F	
Office Work	Surveyed by W J Vogt	
Checked	Notes Vogt Date 4-6-66	
Date	Indexed G J GALLI	

Set

BM 16-7A

Puente Ave & Chetney Dr, @ Root St, S.E. Cor., @ Curb return S. end, 1° E. of curb, a 2¼" brass, button cap mon., set in concrete, flush with the curb, marked L.A. COUNTY ENGINEER

R.E. 5869, BM 16-7A, 1966.

Recovered in good condition 11-Jun-'71 J.S. Randell

RECOVERED IN GOOD CONDITION 5-29-75 L.K. Lind

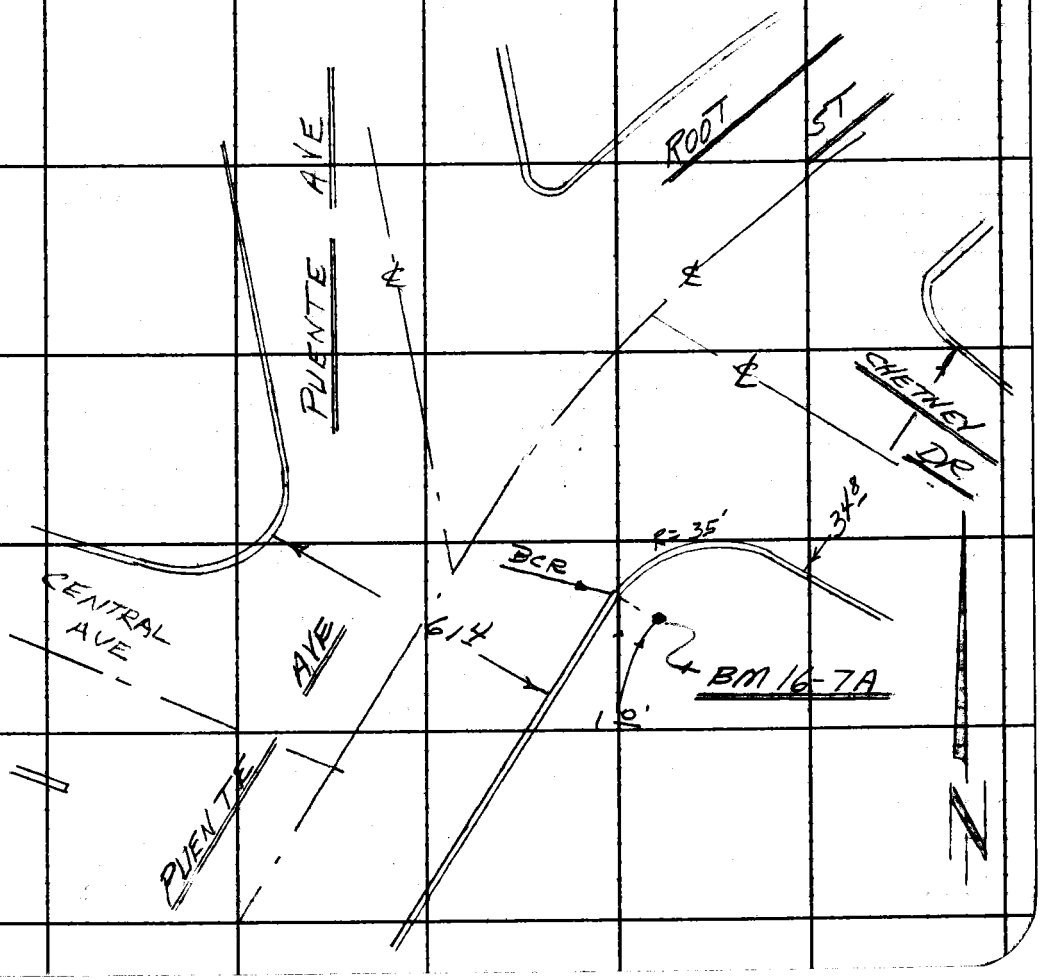

Note: Any Additions or Changes on This Sheet Must be Made or Circled in Red Ink With Date and Name of Person Making Change.

PLEASE RETURN TO
LOS ANGELES COUNTY ENGINEER
403 LOS ANGELES COUNTY ENGINEERING BLDG.
Do not extend this side of this line.

76F309S CE #310 6-62

Notes Ck'd by	Survey of 4 A Co Precise Level Net	F. B. 9712 PG. 23
Map No.	JN 430102 Tape Std °F	
Office Work	Surveyed by W. J. Vogt	
Checked	Notes Vogt Date 4-5-66	
Date	Indexed C. J. GALLI	

Ed.

BM 16-8A

Puente Ave & Clydewood Ave, S'ly cor., 105.5' S.W. of the SW end of curb return, a boat spk. in lead in curb, flush.

Recovered in good condition 10-Jun-71 J.S. Randall

Recovered in good Condition 5-29-75 C.K. Lind

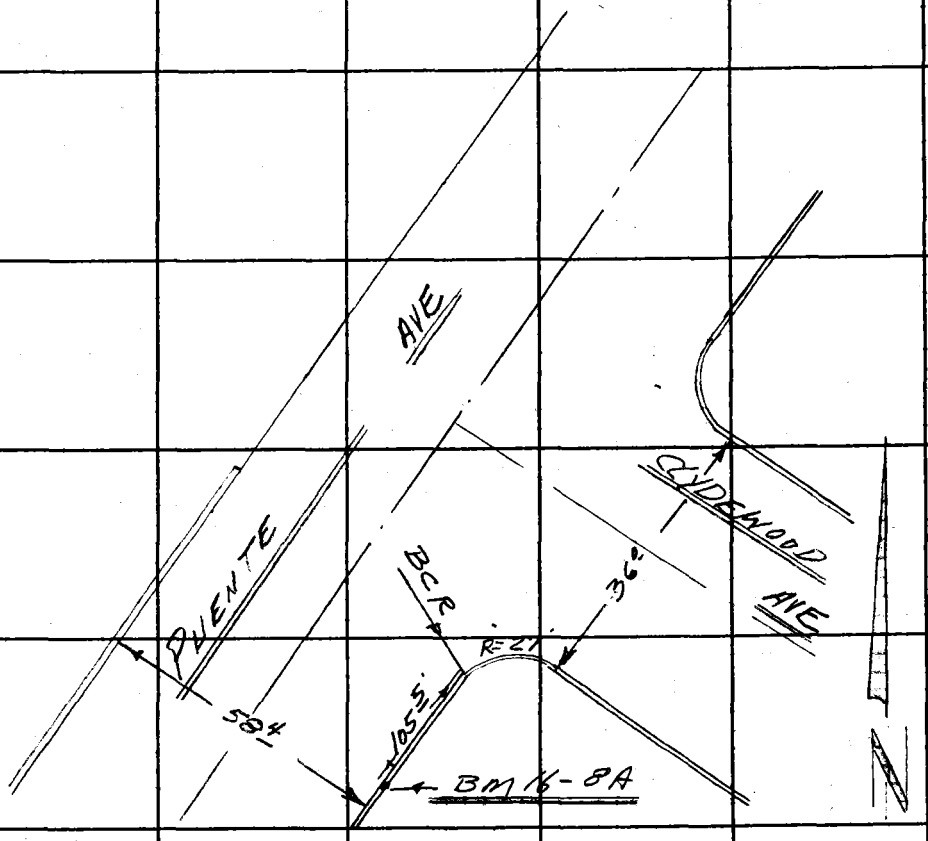

Note: Any Additions or Changes on This Sheet Must be Made or Circled in Red Ink With Date and Name of Person Making Change.

PLEASE RETURN TO
LOS ANGELES COUNTY ENGINEER
403 LOS ANGELES COUNTY ENGINEERING BLDG.
Do not extend this side of this line.

76F309S CE #310 6-62

Notes Ck'd by	Survey of K.A.G. Precise Level Net	F. B. 3712 PG. 25
Map No.	JN 0301.04 Tape Std °F	
Office Work	Surveyed by W.J. Page	
Checked	Notes M.B. Date 4-5-66	
Date	Indexed [illegible]	

Set

BM 16-9A

PUENTE AVE & MERCED AVE., S.W. COR. IN THE S'ELY CORNER OF A 4± FT. DEEP OPEN CONCRETE STORM DRAIN, & 16.5 FT W'LY OF THE W. CB. OF PUENTE AVE., & 94° S'LY OF N. CURB OF MERCED AVE.

A 2¼" BRASS BUTTON CAP, SET FL. & MARKED COUNTY ENGINEER, 16-9A RE 5869-1966

Recovered in good condition 10-Jun-71 [illegible]

NOT RECOVERED, STORM DRAIN HAS BEEN ENCLOSED 5-29-75 C.K. Lind

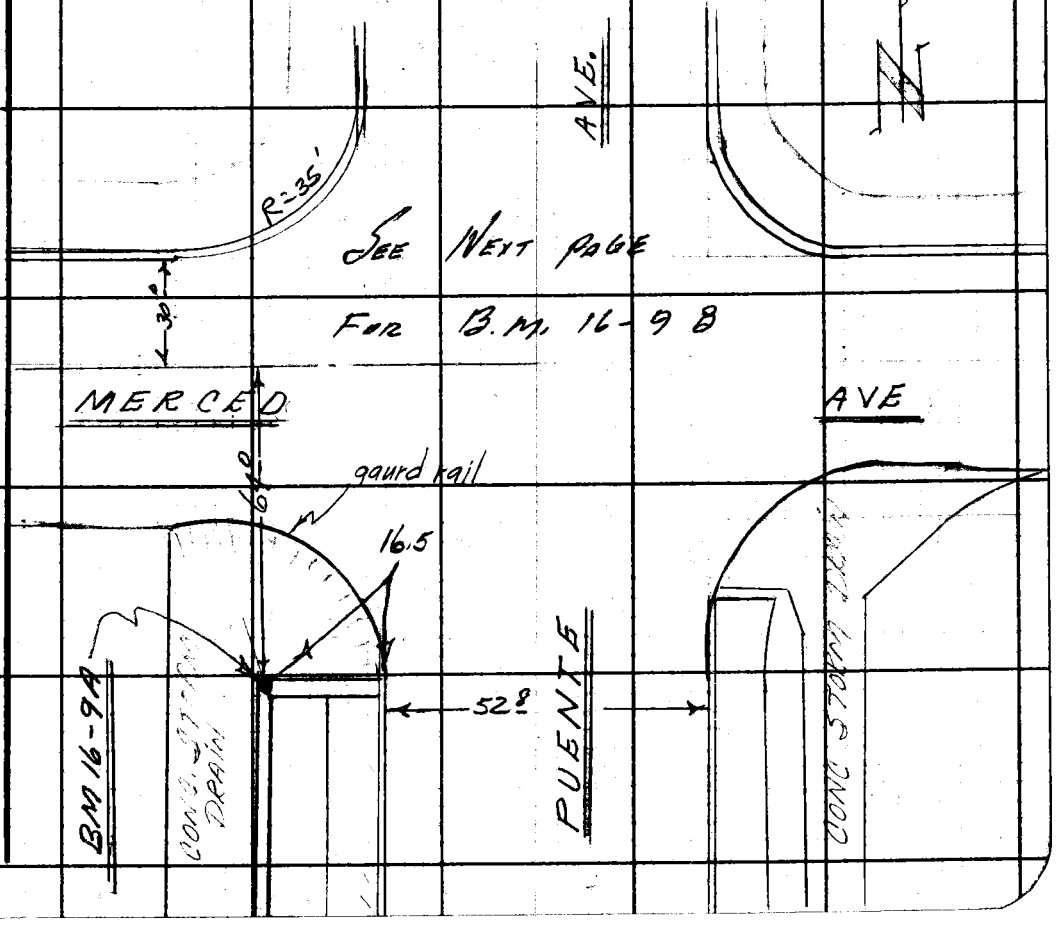

SEE NEXT PAGE FOR B.M. 16-9B

Note: Any Additions or Changes on This Sheet Must be Made or Circled in Red Ink With Date and Name of Person Making Change.

PLEASE RETURN TO LOS ANGELES COUNTY ENGINEER 403 LOS ANGELES COUNTY ENGINEERING BLDG.

Do not extend this side of this line.

76F3095 CE #310 6-62

F.B. 3712 PG. 26

SET 5-29-75 LIND

B.M. 16-9.B

SET C.E. BRASS DISK FLUSH IN THE TOP OF CONC. CATCH BASIN MARKED

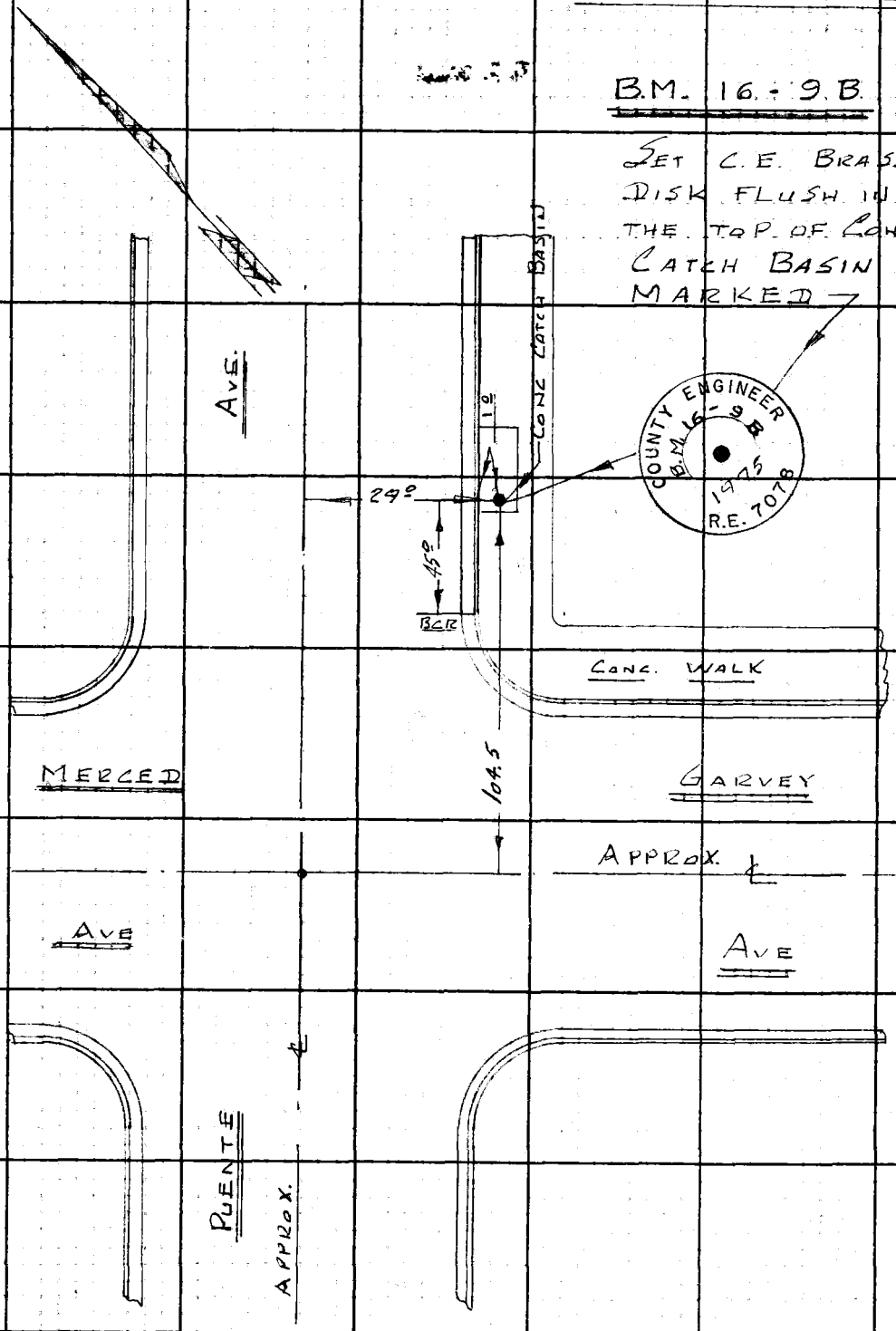

PLEASE RETURN TO
LOS ANGELES COUNTY ENGINEER
403 LOS ANGELES COUNTY ENGINEERING BLDG.

Do not extend this side of this line.

Note: Any Additions or Changes on This Sheet Must be Made or Circled in Red Ink With Date and Name of Person Making Change.

Notes Ck'd by	Survey of L.A. Co. Precise Level Net
Map No.	JN 0301 ... Tape ... Std ... °F
Office Work	Surveyed by W. J. Voge
Checked	Notes Voge Date 4-5-66
Date	Indexed C. J. GALLI

F. B. 3712 PG. 27

BM 16-10A

BM description o.k. on 4-5-66, per FB 2886-166. W. Voge.

Recovered in good condition 10-Jun-71 J.S. Randall

RECOVERED IN GOOD CONDITION 5-29-75 C.K. Lind

Note: Any Additions or Changes on This Sheet Must be Made or Circled in Red Ink With Date and Name of Person Making Change.

PLEASE RETURN TO
LOS ANGELES COUNTY ENGINEER
403 LOS ANGELES COUNTY ENGINEERING BLDG.

Do not extend this side of this line.

76F309S CE #310 6-62

Notes Ck'd by	Survey of A C Precise Level Net	F. B. 3712 PG. 29
[illegible]	[illegible]	
Office Work	Surveyed by W. J Voge	
Checked	Notes Voge Date 4-5-66	
Date	Indexed C. J. GALLI	

BM 16-10B

BM description o.k. on 4-5-66, per FB 2886-167. W. Voge

Recovered in good condition 11-Jun-71 J G Randall

RECOVERED IN GOOD CONDITION 5-29-75 C.K Lind

Note: Any Additions or Changes on This Sheet Must be Made or Circled in Red Ink With Date and Name of Person Making Change.

PLEASE RETURN TO
LOS ANGELES COUNTY ENGINEER
403 LOS ANGELES COUNTY ENGINEERING BLDG.

Do not extend this side of this line.

76F309S CE #310 6-62

Notes Ck'd by	Survey of LA Co. Precise Level Net	F. B. 3712 PG. 31
Map No.	JN 030/.02 Tape Std °F	
Office Work	Surveyed by W. Voge	
Checked	Notes Voge Date 4-5-66	
Date	Indexed G. J. GALLI	

Pd.

BM 16-11A

BM description o.k. on 4-5-66, per FB 1380-210. W. Voge

BM not recovered. This intersection has been improved & mark probably destroyed. See 11B below 10-Jun-71 G. Randall

BM 16-11B CITY OF LA PUENTE. PUENTE AVE. @ AMAR RD. N.E.'LY COR.

41.3 ft. S.E.'LY from the approx. ℄ of PUENTE AVE.

140.0 ft. N.E.'LY from the approx. ℄ of AMAR RD. 52.0 ft. N.E.'LY from the N.E.'LY end of the curb return. 71.0 ft. South West'ly from PP 1470993E. 1.0 ft. S.E.'LY from the S.E.'LY curb of PUENTE AVE.

SET: A 2½" brass COUNTY ENGINEER disc, with a threaded stem, stamped "BM 16-11B 1971 R.E. 7078". Flush in the conc. cover over a Flood Control Inlet Box over the S.W.'ly retaining wall, near the S.W.'ly Cor.

"OK" 5-29-75 [illegible]

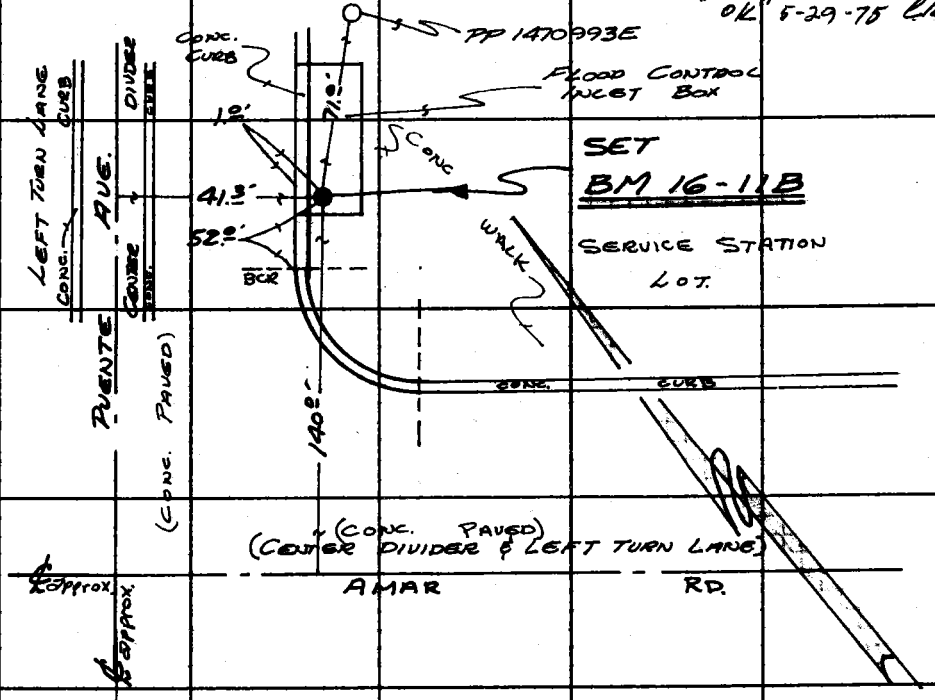

Note: Any Additions or Changes on This Sheet Must be Made or Circled in Red Ink With Date and Name of Person Making Change.

Do not extend this side of this line.

PLEASE RETURN TO
LOS ANGELES COUNTY ENGINEER
403 LOS ANGELES COUNTY ENGINEERING BLDG.

76F3095 CE #310 6-62

Notes Ck'd by	Survey of LA Co Precise Level Net
Office Work	Surveyed by W.J. Voge
Checked	Notes Voge Date 4-5-66
Date	Indexed C. J. GALLI

F. B. 3712 PG. 33

BM 16-12 A
BM description o.k. on 4-5-66 per F.B 1380-212. W. Voge
B.M not recovered. This intersection has been improved & mark probably destroyed See ~~pg. 34~~ below for 12B 10-Jan.-71

B.M. 16-12B CITY OF LA PUENTE. PUENTE AVE. @ TEMPLE AVE. N.E.'LY CORNER.

41.4 ft. S.E.'ly from the approx. ℄ of PUENTE AVE. 79.5 ft. N.E.'ly from the approx. ℄ of TEMPLE AVE. 14.1 ft. N.E.'ly from the N.E.'ly end of the Curb return. 45.6 ft. S.W.'ly from PP 1740413E. 7.2 ft. WEST'ly from a 6 ft. C.L. Fence, (Around BASSETT HIGH SCHOOL grounds). 1.0 ft. East'ly from the East'ly curb of Puente Ave.

SET: A 2½" brass COUNTY ENGINEER disc, with a threaded stem, stamped "BM 16-12B 1971 R.E. 7078". Flush in the conc. Cover over a Flood Control Inlet box, over the North'ly retaing wall, & near the N.W. Cor. "OK" 5-29-75 CKL.

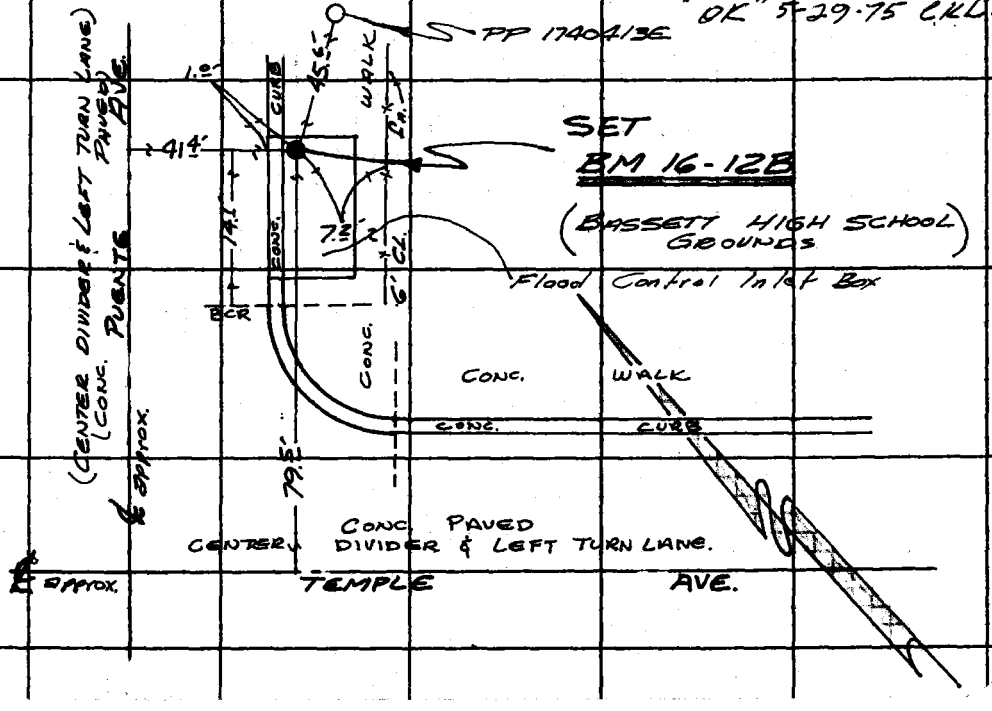

Note: Any Additions or Changes on This Sheet Must be Made or Circled in Red Ink With Date and Name of Person Making Change.

PLEASE RETURN TO
LOS ANGELES COUNTY ENGINEER
403 LOS ANGELES COUNTY ENGINEERING BLDG.
Do not extend this side of this line.

76F3095 CE #310 8-62

Notes Ck'd by	Survey of LA Co Precise Level Net
Map No.	JN 0301.02 Tape Std °F
Office Work	Surveyed by W Voge
Checked	Notes Voge Date 4-13-66
Date	Indexed C. J. GALLI

F. B. 3712 PG. 43

Note: Any Additions or Changes on This Sheet Must be Made or Circled in Red Ink With Date and Name of Person Making Change.

Do not extend this side of this line.

PLEASE RETURN TO
LOS ANGELES COUNTY ENGINEER
403 LOS ANGELES COUNTY ENGINEERING BLDG.

LA CO PRECISE LEVEL NET

JN 0301.02

LINE #19

References Used:

FB 1383

Party:

W Voge
J Bazen
V Lieber
M Bustrom
T. Donlery

76F309S CE #310 6-62

Notes Ck'd by	Survey of LA Co Precise Lev/Net
Office Work	Surveyed by W J Voge
Checked	Notes Voge Date 4-14-66
Date	Indexed C. J. GALLE

F. B. 3712 PG. 45

BM 19-1
BM description OK on 4-14-66, per FB 1383-6. W. Voge
Recovered in good condition 26-Jul-72 J B Randall
Not Recovered, Disk is not Accessible due
Widening of the bridge 2-5-75 R.K.L.

Note: Any Additions or Changes on This Sheet Must be Made or Circled in Red Ink With Date and Name of Person Making Change.

Do not extend this side of this line.

PLEASE RETURN TO
LOS ANGELES COUNTY ENGINEER
403 LOS ANGELES COUNTY ENGINEERING BLDG.

76F3095 CE #3 0 6-62

Notes Ck'd by	Survey of LA Co Precise Level Net	F. B. 3712 PG. 47
Map No.	JN 930/04 Tape Std °F	
Office Work	Surveyed by W J Voge	
Checked	Notes Voge Date 4-14-66	
Date	Indexed C. J. GALLI	

Ed

BM 19-2

BM description o.k. on 4-14-66, per FB 1383-7 W. Voge

Recovered in good condition, 26-Jul-71 J G Randall

Set BM 19-2A, See F.B. 3712-48 26-Jul-71 J G Randall

Recovered in good Condition 6-5-75 C. Lind

Note: Any Additions or Changes on This Sheet Must be Made or Circled in Red Ink With Date and Name of Person Making Change.

PLEASE RETURN TO
LOS ANGELES COUNTY ENGINEER
403 LOS ANGELES COUNTY ENGINEERING BLDG.

Do not extend this side of this line.

76F309S CE #310 6-62

F. B. 3712 PG 48

16-Sep-71

BM 19-2A CITY OF ROSEMEAD. MISSION DR. @ BARTLETT AVE. N. W'LY CORNER.

33.5 Ft. North'ly from the approx. ℄ of MISSION DR.
72.5 Ft. West'ly from the approx. ℄ of BARTLETT AVE.
61.0 Ft. East'ly from PP 1547149E. 20.5 Ft. West'ly from the West'ly end of the curb return. 1.2 Ft. North'ly from the North'ly curb of Mission Dr.

SET: A 2½" brass COUNTY ENGINEER BM disc stamped "BM 19-2A 1971 R.E. 7078". Down 7" below the ground and protected by a cast iron cover which is flush with the curb and in a 15"x15" Conc. pad.

Rec. "OK" 6-5-75 CKL.

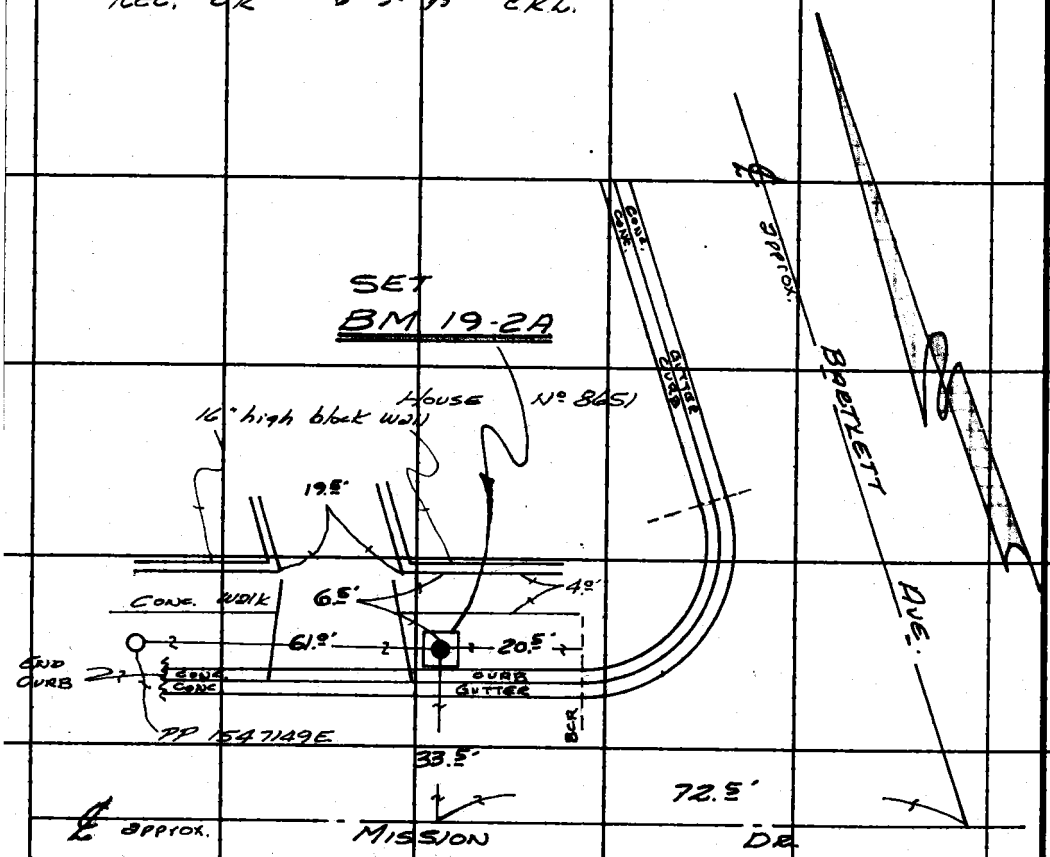

PLEASE RETURN TO
LOS ANGELES COUNTY ENGINEER
403 LOS ANGELES COUNTY ENGINEERING BLDG.

Do not extend this side of this line.

Note: Any Additions or Changes on This Sheet Must be Made or Circled in Red Ink With Date and Name of Person Making Change.

Notes Ck'd by	Survey of LA Co Precise Lev/Net F. B. 3712 PG. 49
Office Work	Surveyed by W J Voge
Checked	Notes Voge Date 4-14-66
Date	Indexed C. J. GALLI

BM 19-3

BM description O.K. on 4-14-66, per FB 1383-8. W. Voge

BM 19-3 Not recovered, Set 19-3A, See below 26-Jul-71 JDR

16-Sep-71

BM 19-3A CITY OF ROSEMEAD MISSION DR.

@ ROSEMEAD BLVD. N.W'LY. CORNER.

139.5± ft. North'ly from the approx. ℄ of MISSION DR.

42.5± ft. West'ly from the approx. ℄ of ROSEMEAD BLV'D.

48.0± ft. North'ly from the North end of the curb return.

139.0± ft. South'ly from PP 1723645E. 1.0± ft. West from the West Curb of ROSEMEAD BLV'D.

SET: A 2½" brass COUNTY ENGINEER domed disc, with a threaded stem, stamped "BM 19-3A 1971 R.E. 7078". Flush in the S.E'ly corner of the Conc. Cover over a Flood Control Inlet Box. And over the South'ly retaining wall.

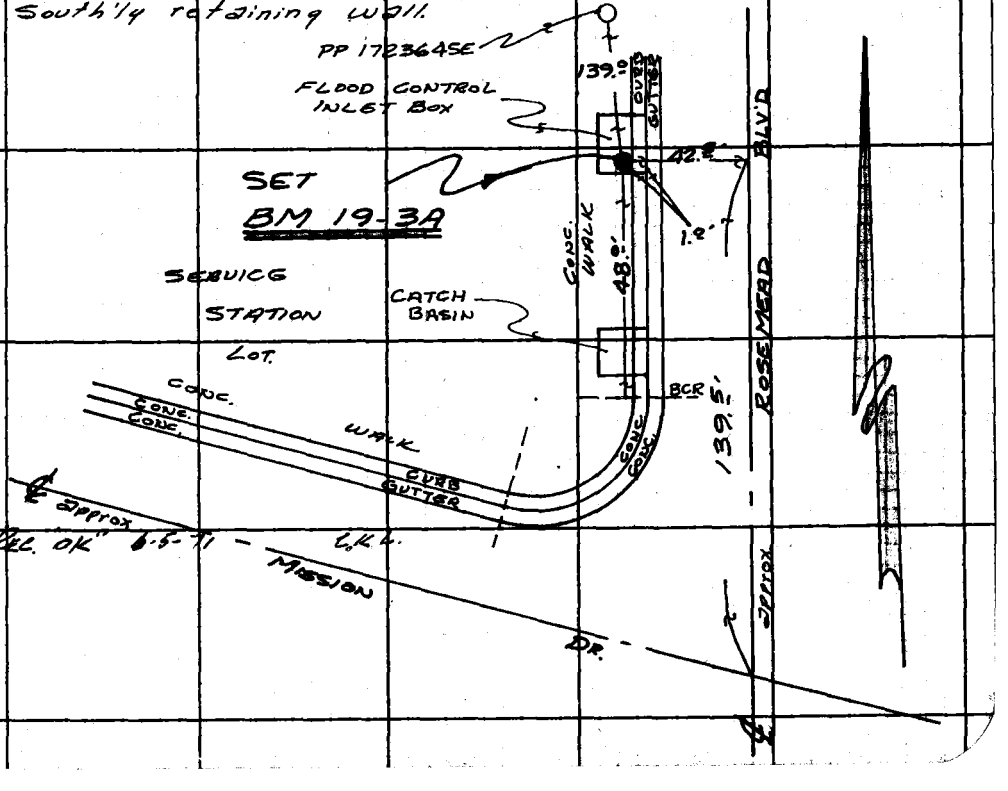

Note: Any Additions or Changes on this Sheet Must be Made or Circled in Red Ink With Date and Name of Person Making Change.

Do not extend this side of this line.

PLEASE RETURN TO
LOS ANGELES COUNTY ENGINEER
403 LOS ANGELES COUNTY ENGINEERING BLDG.

76F3095 CE #3 0 8-82

Notes Ck'd by	Survey of LA Co Precise Level Net	F. B. 3712 PG. 51
Map No.	IN 0301.01 Tape Std. °F	
Office Work	Surveyed by W. J. Voge	
Checked	Notes Voge Date 4-11-66	
Date	Indexed C. J. GALLI	

Ed

BM 19-4

Per FB 1383-9 (W.J. 4-18-66)

Lower Azusa Rd. & Encinita Ave @ ℄ int. 28.4' S. of the N. curb of Lower Azusa Rd, & 20.3 W. of the E. curb line of Encinita Ave, a 2¼" County Surveyor brass cap mon, marked RE 329, dn. 6" in well & cover marked COUNTY SURVEYOR MONUMENT.

Recovered in good condition 26-Jul-71 J.G. Randall

Recovered in good Condition 6-5-75 C.K. Lind

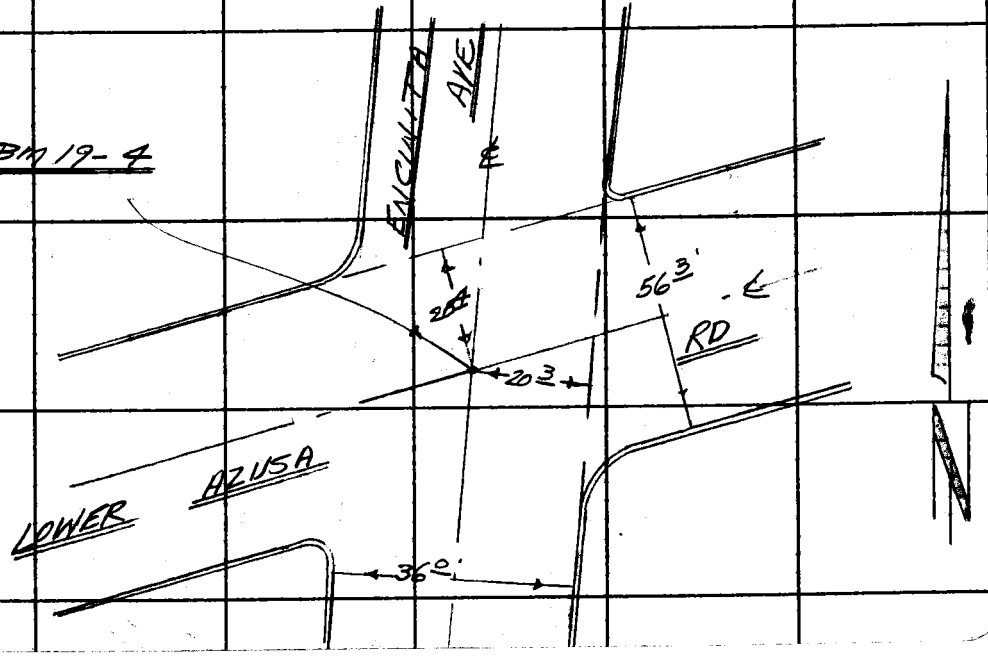

Note: Any Additions or Changes on This Sheet Must be Made or Circled in Red Ink With Date and Name of Person Making Change.

PLEASE RETURN TO
LOS ANGELES COUNTY ENGINEER
403 LOS ANGELES COUNTY ENGINEERING BLDG.
Do not extend this side of this line.

76F3095 CE #310 6-62

Notes Ck'd by	Survey of LA Co Precise Level Net
Map No.	JN Tape Std °F
Office Work	Surveyed By OV Vogle
Checked	Notes Vogle Date 4-1-66
Date	Indexed C. J. GALLI

F. B. 3712 PG. 53

Set

BM 19-4A

On Lower Azusa Rd. 0.25± E of Encinita Ave. To bridge over Flood Control Channel S. W. Cor., 7.8' S. of the S. curb, 0.5' E. of the W end of bridge, a 3½" U.S. Coast & Geodetic Survey brass cap (BM) marked S 1142 1961 (flush)

Recovered in good condition 26-Jul-71 JR Randall

Recovered in good condition 6-5-75 C.K. Lind

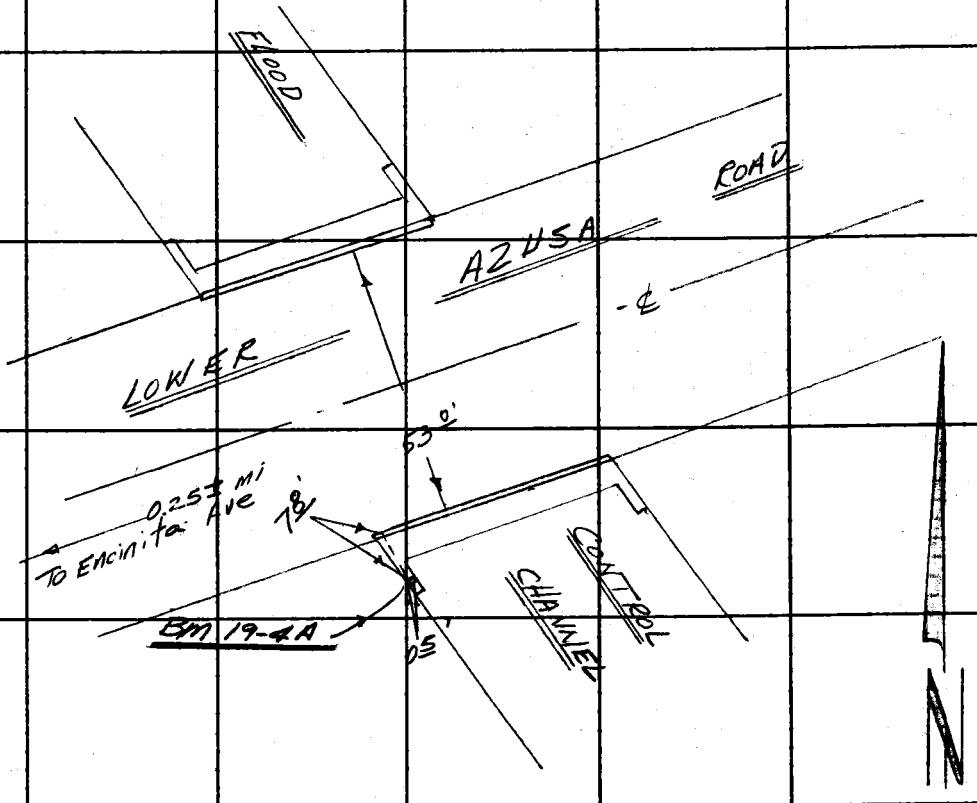

Note: Any Additions or Changes on This Sheet Must be Made or Circled in Red Ink With Date and Name of Person Making Change.

Do not extend this side of this line.

PLEASE RETURN TO
LOS ANGELES COUNTY ENGINEER
403 LOS ANGELES COUNTY ENGINEERING BLDG.

76F3095 CE #310 6-62

F. B. 3712 PG. 54

B.M. 19-5B

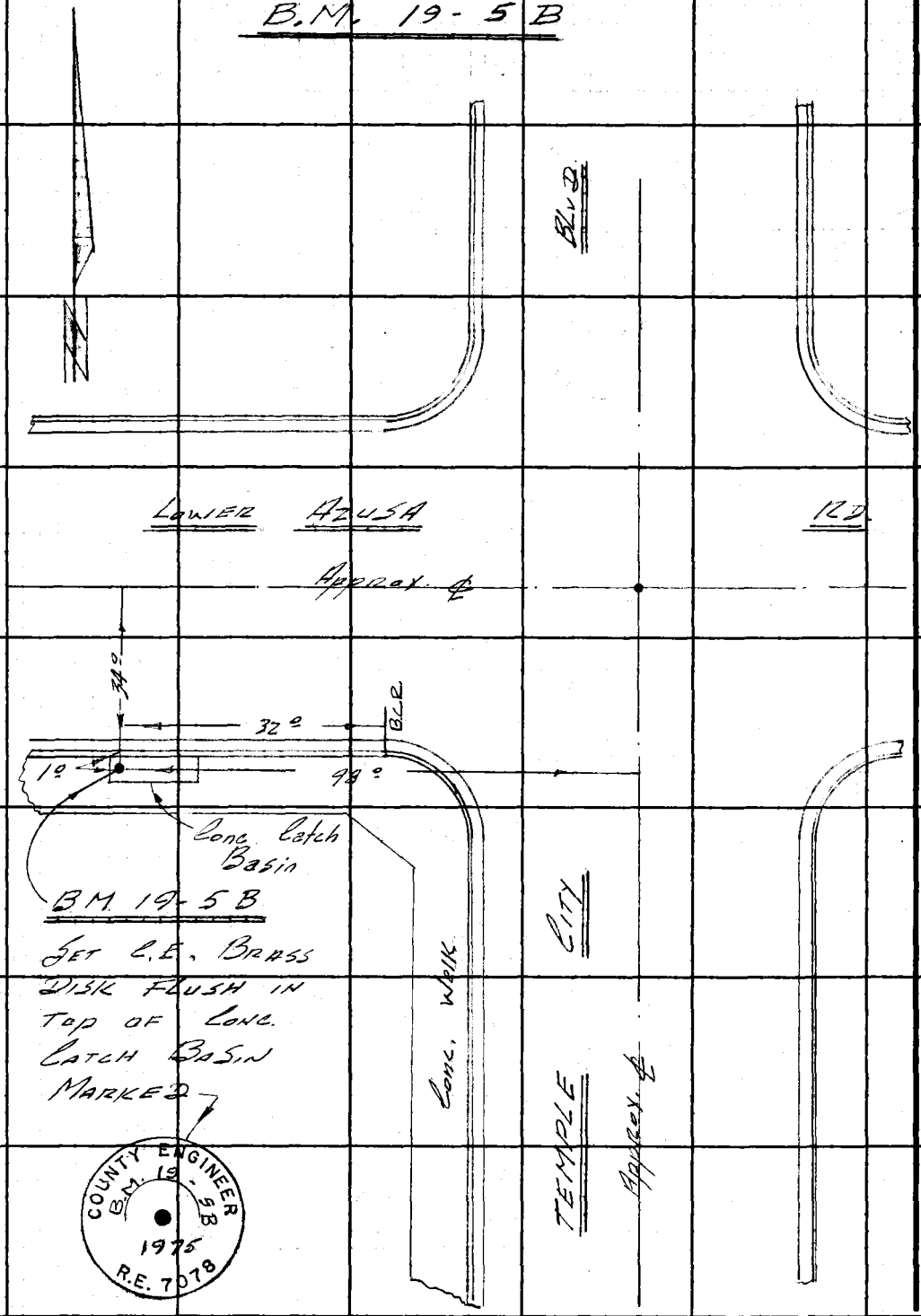

PLEASE RETURN TO
LOS ANGELES COUNTY ENGINEER
403 Los Angeles County Engineering Bldg.
Do not extend this side of this line.

Note: Any Additions or Changes on This Sheet Must be Made or Circled in Red Ink With Date and Name of Person Making Change.

Notes Ck'd by	Survey of LA Co Precise Lev Net F. B. 3712 PG. 55
Office Work	Surveyed by W.T. Voge
Checked	Notes Voge Date 4-11-66
Date	Indexed E. J. GALIB

WTV 4-18-66
per FB 1383-10

BM 19-5
Lower Azusa Rd & Temple City Blvd, @ ℄ int. 28.0' N. of the N. curb line of Lower Azusa Rd., & 28.3' W. of the E. curb line of Temple City Blvd, produced from the N, a 2 1/4" County Surveyor brass cap mon, marked RE 63, dn. 8" in well & cover marked COUNTY SURVEYOR MONUMENT.

Recovered in good condition, Set 19-5A, see F.B. 3712-56
26-Jul-71 [illegible]

~~Recovered in good condition~~ ~~6-5-75~~ ~~C. Lind~~

Not Recovered; Destroyed by Construction of new Concrete Intersection 6-5-75 CKL

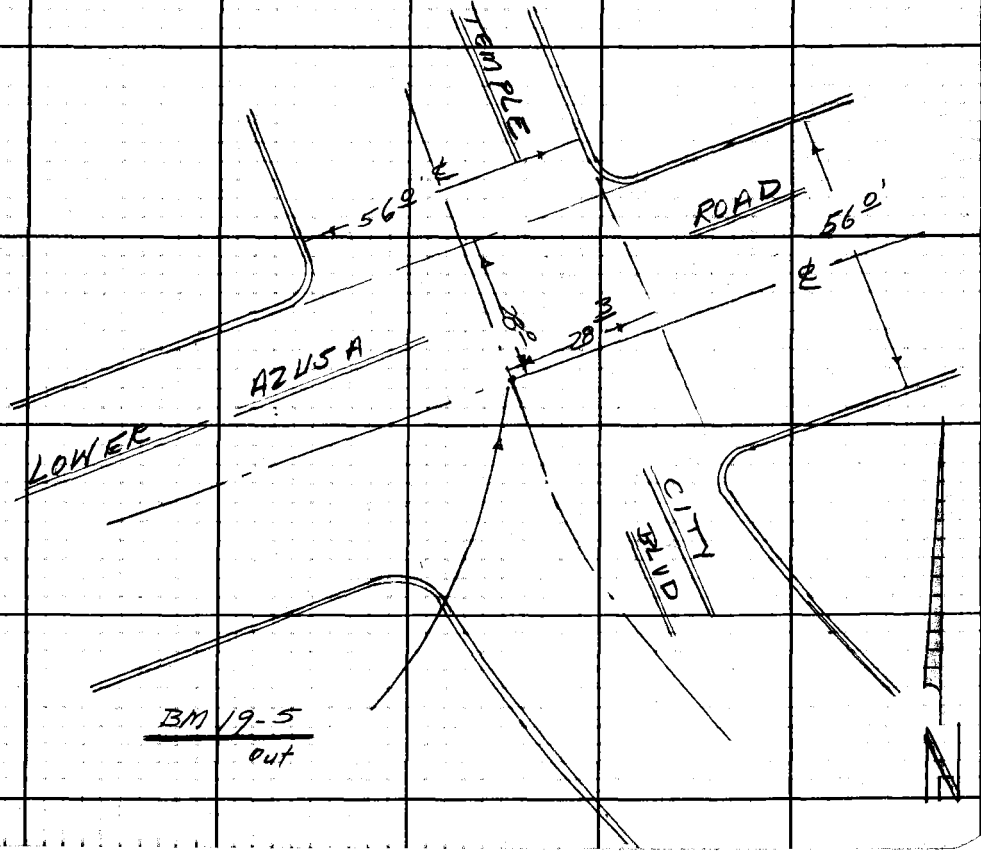

Note: Any Additions or Changes on this Sheet Must be Made or Circled in Red Ink With Date and Name of Person Making Change.

Do not extend this side of this line.

PLEASE RETURN TO
LOS ANGELES COUNTY ENGINEER
403 LOS ANGELES COUNTY ENGINEERING BLDG.

76F309S CE#310 1-65

16-Sep-71

F. B. 3712 Pg. 56

BM 19-5A CITY OF TEMPLE CITY. Lower Azuza Rd. @ Temple City Blvd. N.W'ly Corner.

28.5 ft. North'ly from the approx. ℄ of Lower Azuza Rd.
81.8 ft. West'ly from the approx. ℄ of Temple City Blvd.
33.0 ft. west'ly from the west end of the curb return.
31.5 ft. East'ly from PP 258009E. 86.0 ft. N.W.'ly from BM 19-5 (F.B. 3712-55). 1.0 ft. North from the North Curb of Lower Azuza Rd.

SET: A 2½" brass COUNTY ENGINEER, domed disc, ~~wt~~ with a threaded stem, stamped "BM 19-5A 1971 R.E. 7078". Flush in the S.W'ly corner of the Conc. cover over a Flood Control Inlet Box. over the west'ly retaing wall.

Not Recovered
Destroyed by Construction of new Curbs & Walks.
6-5-75 E.K. Lind

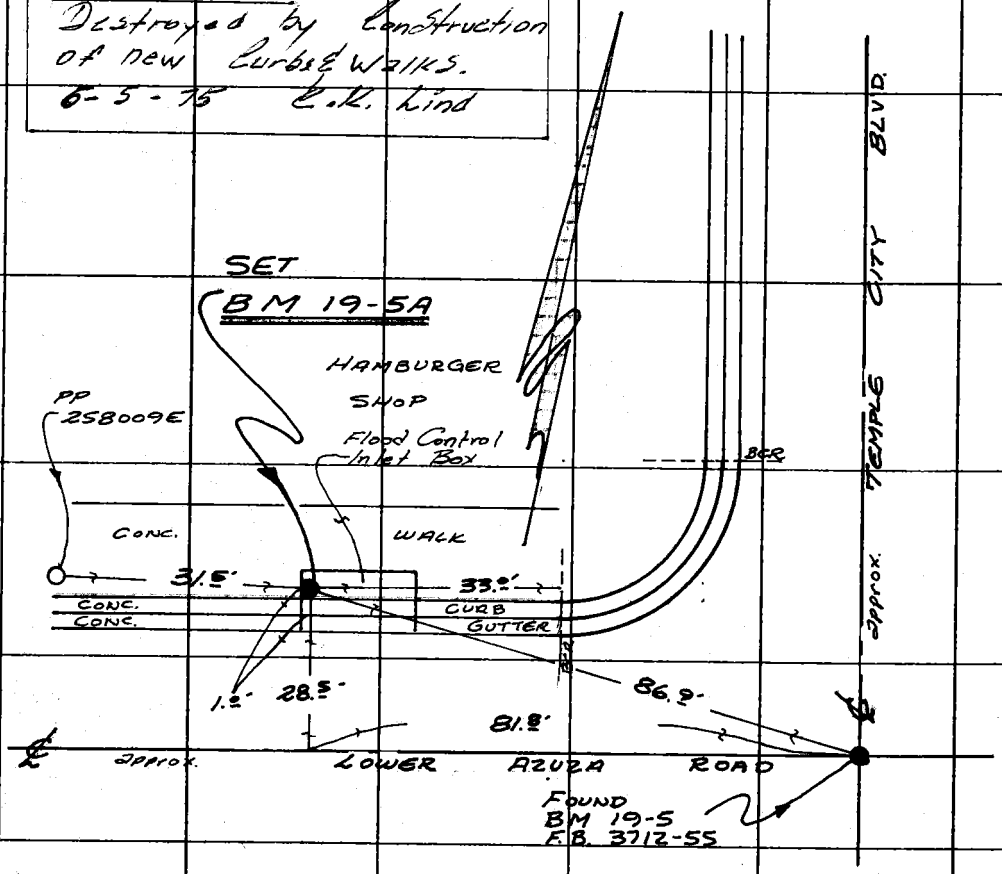

PLEASE RETURN TO
LOS ANGELES COUNTY ENGINEER
403 Los Angeles County Engineering Bldg.

Do not extend this side of this line.

Note: Any Additions or Changes on This Sheet Must Be Made or Circled in Red Ink With Date and Name of Person Making Change.

Notes Ck'd by	Survey of LA Co Precise Level Net
Map No.	IN 8301.02 Tape Std °F
Office Work	Surveyed by W J Voges
Checked	Notes Voge Date 4-11-66
Date	Indexed C. J. GALLI

F. B. 3712 PG. 57

BM 19-6

Baldwin Ave & Lower Azusa Road @ ℄ int., Per FB1383-13, 30.0' N. of the S. curb line of Lower Azusa Rd, & 40.5 W. of the E. curb line of Baldwin Ave, produced from the S, a 2" Road Dept brass cap mon. marked CO. L. A. RD, dn. 13" in well, & cover marked L. A. COUNTY ROAD DEPT.

Recovered in good condition 26-Jul-71 J S Randall

NOTE: See F.B. 3712-67 for BM 19-6B, which is also @ this intersection. J S Randall 26-Jul-71

~~Recovered in good condition~~ 6-5-75 C.K. Lind

Recovered in good condition 6-5-75 C.K. Lind

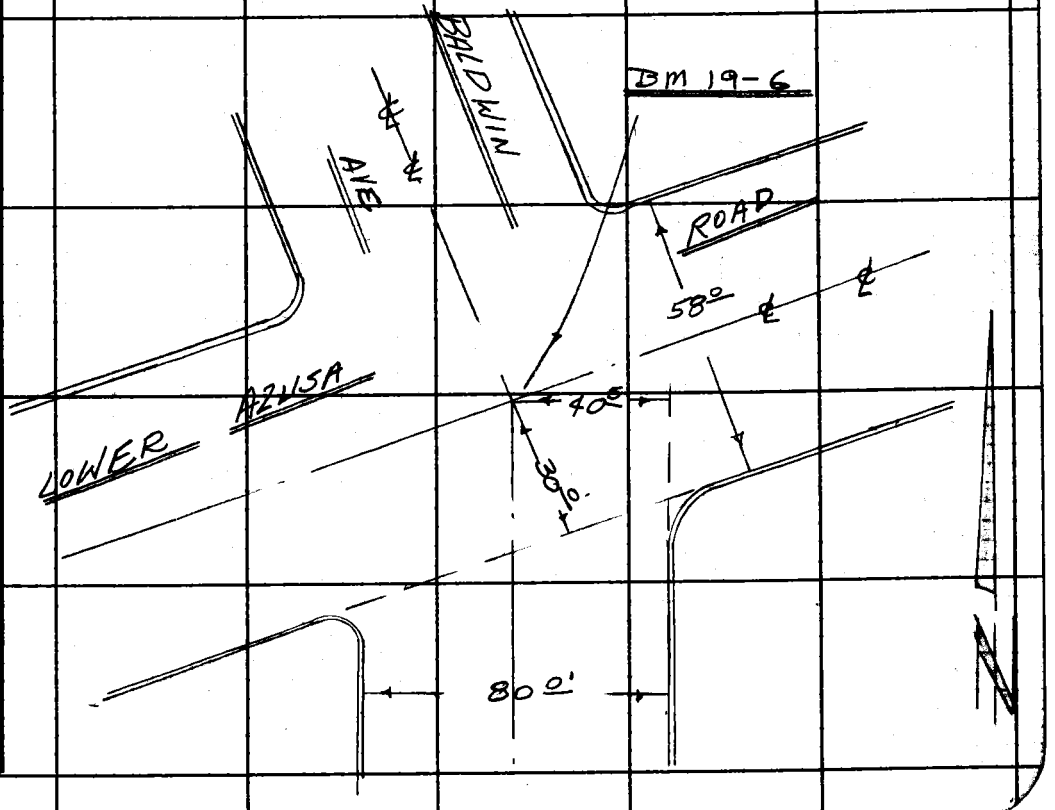

Note: Any Additions or Changes on This Sheet Must be Made or Circled in Red Ink With Date and Name of Person Making Change.

PLEASE RETURN TO
LOS ANGELES COUNTY ENGINEER
403 LOS ANGELES COUNTY ENGINEERING BLDG.
Do not extend this side of this line.

76F309S CE #310 6-62

Notes Ck'd by	Survey of LA Co Precise Level Net F. B. 3712 PG. 59
Map No.	JN 030102 Tape Std °F
Office Work	Surveyed by W J Voge
Checked	Notes Voge Date 4-1-66
Date	Indexed C. J. GALLI

Set

BM 19-6 A

Lower Azusa Rd. & Arden Dr., 72.2' N. of the N. curb line of Lower Azusa Rd, & 28.2' E. of the W. curb of Arden Dr, a 2¼" County Engineer brass cap mon, marked RE 5869, on 6" in well & cover marked COUNTY ENGINEER MONUMENT.

Recovered in good condition, Set 19-6D, See F.B. 3712-60

26-Jul-'71 J D Randall

Recovered in good condition. 6-5-75 C. Lind

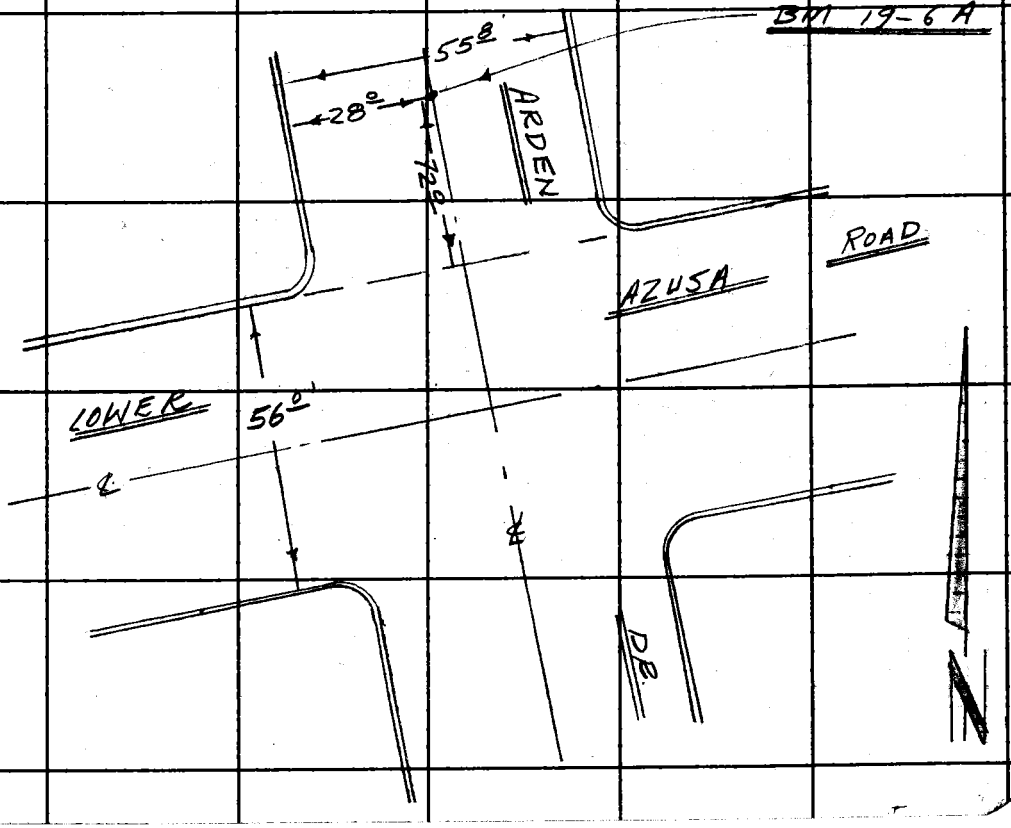

Note: Any Additions or Changes on This Sheet Must be Made or Circled in Red Ink With Date and Name of Person Making Change.

PLEASE RETURN TO
LOS ANGELES COUNTY ENGINEER
403 LOS ANGELES COUNTY ENGINEERING BLDG.

Do not extend this side of this line.

76F309S CE #310 6-62

16-Sep-'71

F.B. 3712 PG. 60

BM 19-6D CITY OF TEMPLE CITY

LOWER AZUZA ROAD @ ARDEN DR. N.W'LY CORNER

28.2 ft. North'ly from the approx. ℄ of Lower Azuza Rd.
91.2 ft. West'ly from the approx. ℄ of Arden Dr.
115.5 ft. S.W'ly from BM 19-6A (F.B. 3712-59). 34.2 ft. West'ly from the West'ly end of the curb return. 23.2 ft. East from a PP w/ no number. 1.2 ft. North from the North curb of Lower Azuza Rd.

SET: A 2½" brass COUNTY ENGINEER domed disc, with a threaded stem, stamped "BM 19-6D 1971 R.E. 7078". Flush in the S.W'ly corner of the conc. cover over a Flood Control Inlet Box. Over the West'ly retaing wall.

Recovered in good condition. 6-5-75 C. Lind

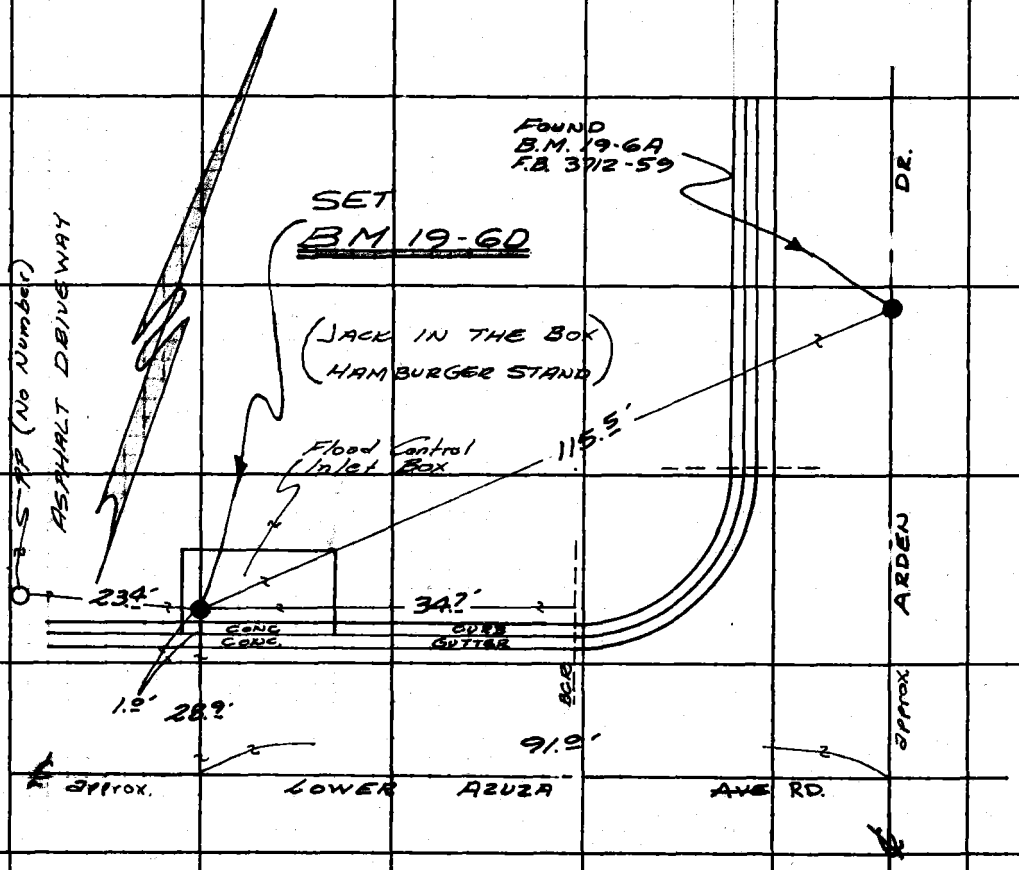

PLEASE RETURN TO
LOS ANGELES COUNTY ENGINEER
403 Los Angeles County Engineering Bldg.

Do not extend this side of this line.

Note: Any Additions or Changes on This Sheet Must be Made or Circled in Red Ink With Date and Name of Person Making Change.

Notes Ck'd by	Survey of L.A. Co. Precise Level Net F. B. 3712 PG. 63
Map No.	IN 2 of 2 Tape Std. °F
Office Work	Surveyed by W. J. Voge
Checked	Notes Voge Date 4-11-66
Date	Indexed C. J. GALLI

Set

BM 19-7A

On Lower Azusa Rd. 0.25± mi. W. of Tyler Ave in bridge over Flood Control Channel, N.E. Cor., 7.3' N. of the N. curb, & 0.5' W. of the E. end of bridge, a 3½" Flood Control Brass Cap, marked BM 62-128, 1959 (flush)

Recovered in good condition 26-Jul-71 J.G. Randall

Recovered in good condition 6-5-75 C.K. Lind

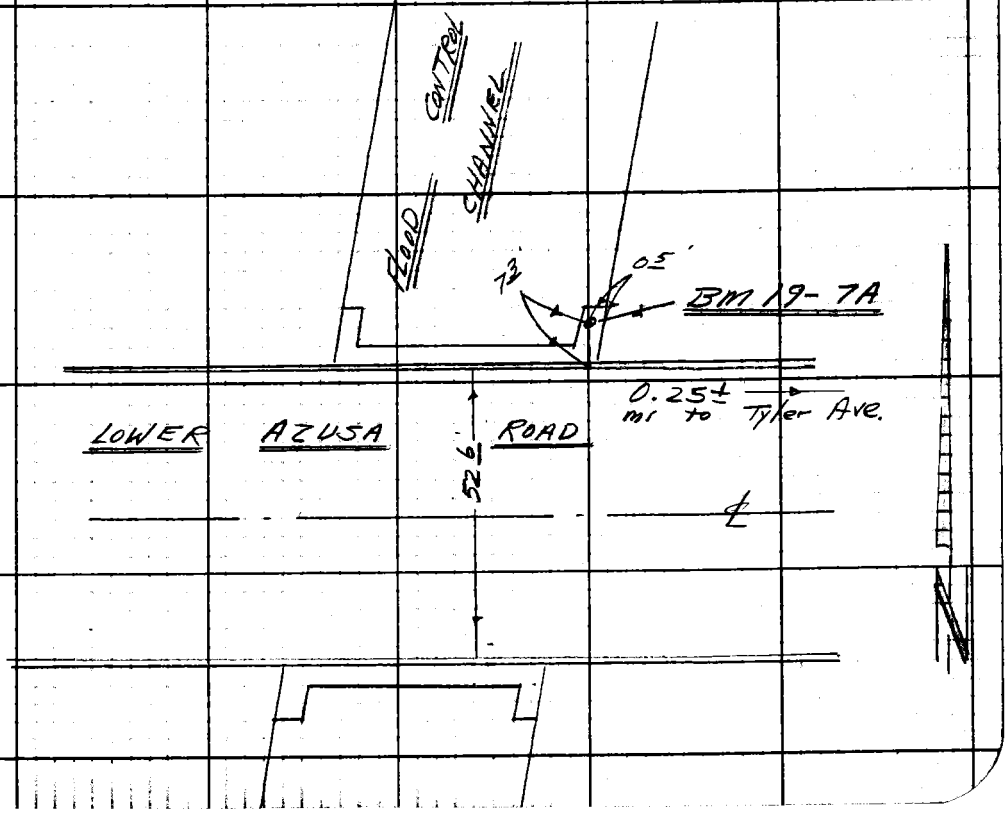

Note: Any Additions or Changes on This Sheet Must be Made or Circled in Red Ink With Date and Name of Person Making Change.

PLEASE RETURN TO
LOS ANGELES COUNTY ENGINEER
403 LOS ANGELES COUNTY ENGINEERING BLDG.

Do not extend this side of this line.

76F309S CE#310 1-65

Notes Ck'd by	Survey of LA Co Precise Level Net	F. B. 3712 PG. 61
Map No.	IN 2301.02 Tape Std. °F	
Office Work	Surveyed by W J Voge	
Checked	Notes Voge Date 4-11-66	
Date	Indexed J. GALLS	

BM 19-7

BM description o.k. on 4-11-66, per FB 1383-14 W.Voge

BM 19-7 not recovered, set 19-7B, see below

26-Jul-71 J B Randall

BM 19-7B CITY OF EL MONTE. LOWER AZUZA RD. @ EL MONTE AVE. S.W.'LY CORNER.

33.0 ft. South'ly from the approx. ℄ of Lower Azuza Rd.

54.0 ft. West'ly from the approx. ℄ of EL MONTE AVE.

4.7 ft. West'ly from the west end of the curb return, also the end of the conc. curb, see sketch below. 9.7 ft. East from the west end of the curb. 34.3 ft. N.W.'ly from a Fire Hyd. 1.0 ft. South from the south curb of Lower Azuza Rd.

SET: A 2½" brass COUNTY ENGINEER, domed disc, with a threaded stem, stamped "BM 19-7B 1971 R.E. 7078". Flush in the N.E.'ly corner of a conc. cover over a Flood Control Inlet Box. Over the East retaining wall.

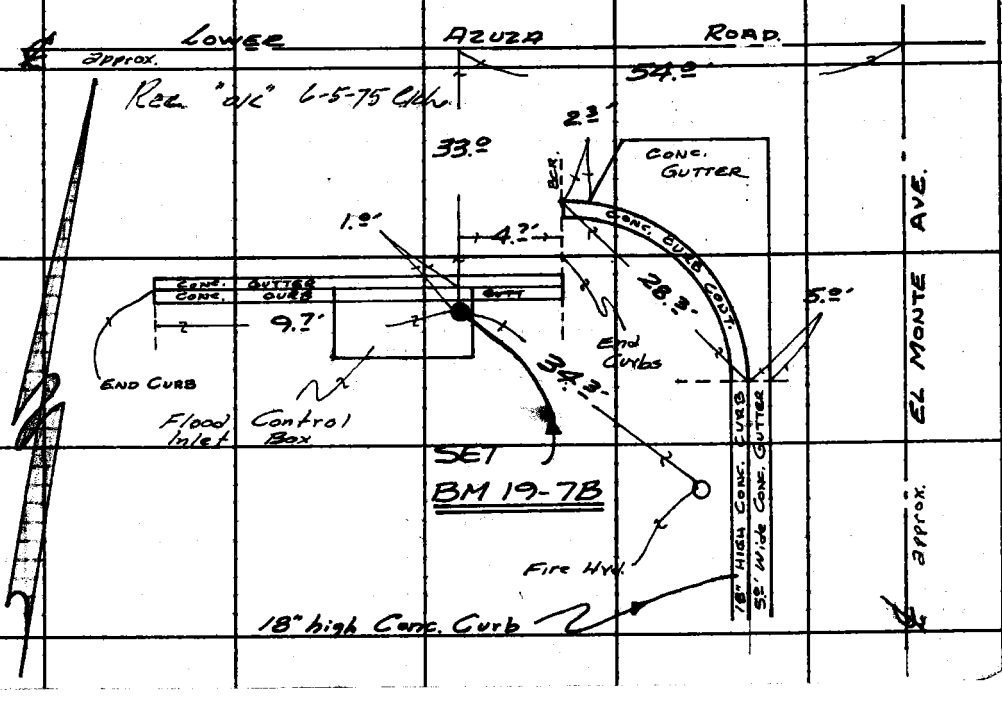

Note: Any Additions or Changes on This Sheet Must be Made or Circled in Red Ink With Date and Name of Person Making Change.

Do not extend this side of this line.

PLEASE RETURN TO
LOS ANGELES COUNTY ENGINEER
403 LOS ANGELES COUNTY ENGINEERING BLDG.

76F3095 CE #310 6-62

Notes Ck'd by	Survey of LA Co Precise Level Nor	F. B. [illegible] PG. 65
Map No.	[illegible]	
Office Work	Surveyed by W J Voge	
Checked	Notes Voge Date 4-11-66	
Date	Indexed C. J. GALLI	

BM 19-8

Lower Azusa Rd & Tyler Ave @ ℄ int., per FB 1383-15, 32° N of the N. curb line of Lower Azusa Rd, & 40° W. of the E. curb line of Tyler Ave, produced from the S a 2¼" County Surveyor Mon. marked RE 329 dn. 13" in well & cover marked COUNTY ENGINEER MONUMENT.

Recovered in good condition, Set 19-8A, See F.B. 3712-66

26-Jul-71 J B Randall

BM 19-8 destroyed by street improvements after 30-Aug.

See pg. 66 for BM 19-8A J B Randall 16-Sep-71

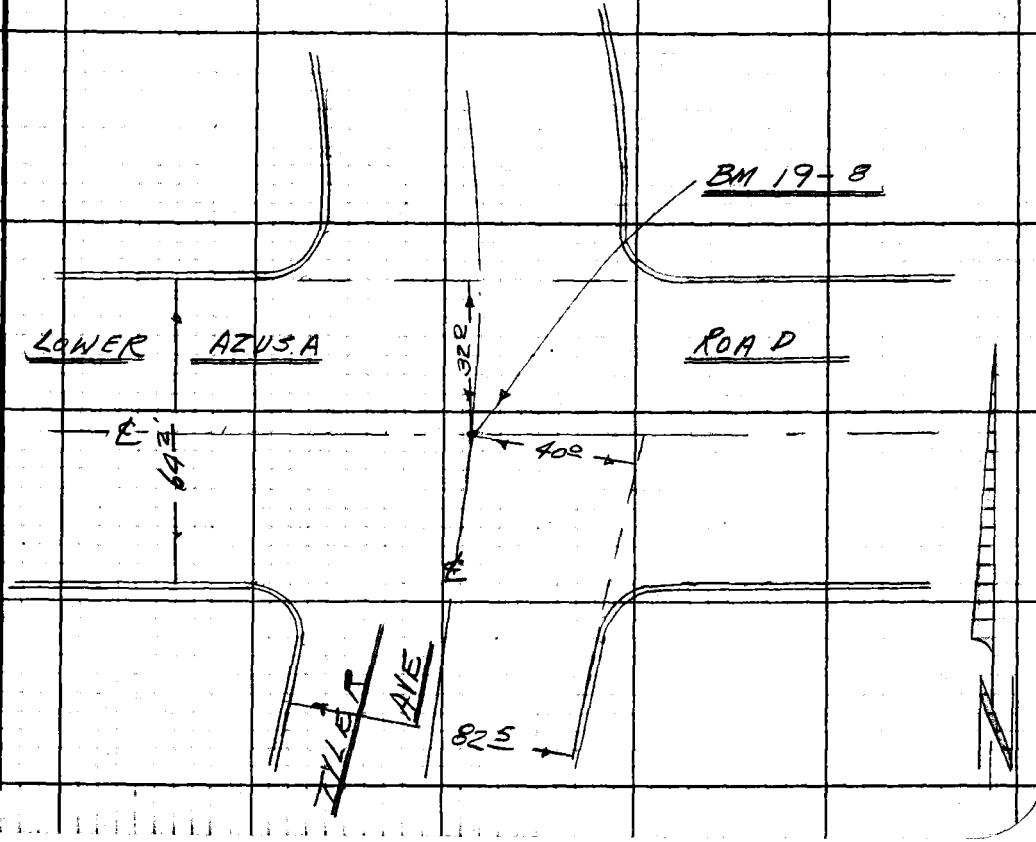

Note: Any Additions or Changes on This Sheet Must be Made or Circled in Red Ink With Date and Name of Person Making Change.

PLEASE RETURN TO
LOS ANGELES COUNTY ENGINEER
403 LOS ANGELES COUNTY ENGINEERING BLDG.

Do not extend this side of this line.

76F309S CE#310 1-65

16-Sep-71

F. B. 3712 PG. 66

BM 19-8A CITY OF EL MONTE. Lower Azuza Rd. @ Santa Anita Ave. N.E'LY Corner

33.0 ft. North'ly from the approx. ℄ of Lower Azuza Rd.
101.6 ft. East'ly from the approx. ℄ of Santa Anita Ave.
45.0 ft. East'ly from the East'ly end of the curb return.
54.2 ft. East'ly from a PP (No number). 92.0 ft. S.W.'ly from PP 1556636E 1.0 ft. North'ly from the North'ly curb of Santa Anita Ave.

SET: A 2½" brass COUNTY ENGINEER, domed disc, with a threaded stem, stamped "BM 19-8A 1971 R.E. 7078". Flush in the S.W.'ly Corner of the Conc. Cover of a Flood Control Inlet Box. over the West'ly retaing wall of the box.

Recovered "OK" 6-5-75 C.K. Lind

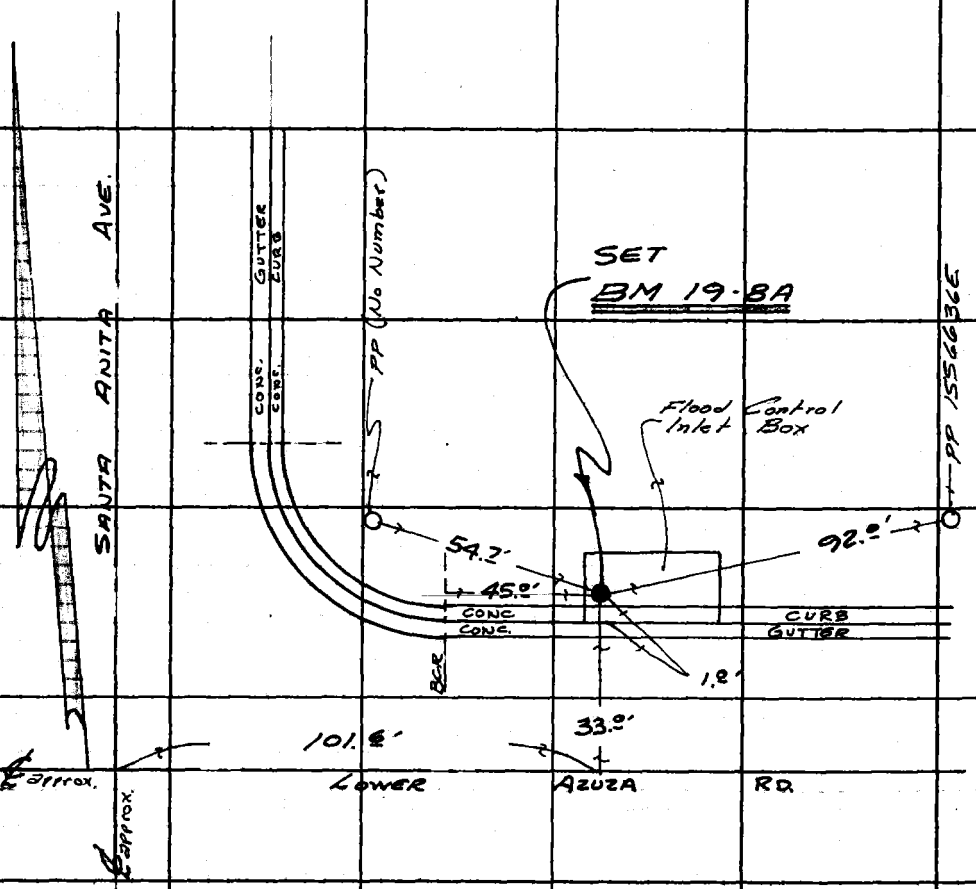

PLEASE RETURN TO
LOS ANGELES COUNTY ENGINEER
403 Los Angeles County Engineering Bldg.
Do not extend this side of this line.

Note: Any Additions or Changes on This Sheet Must be Made or Circled in Red Ink With Date and Name of Person Making Change.

Notes Ck'd by	Survey of L.A.Co. PRECISE LEVEL NET
Map No.	JN 0301.02 Tape Std °F
Office Work	Surveyed by G.E. DREIER
Checked	Notes G.E. DREIER Date 7-27-66
Date	Indexed C. J. GALLI AUG 9 '66

F. B. 3712 PG. 67

SET B.M. 19-6B (USC&GS BM X1141 RESET)

LOWER AZUSA ROAD AND BALDWIN AVE., SOUTHEAST COR., 41 FT. EASTERLY FROM CENTERLINE, 1 FT. BACK OF CURB, 166.6 FT. S'LY FROM SOUTH END OF CURB RETURN, SET A 3 3/4 INCH U.S.C. & G.S. DISC STAMPED "X 1141 1961 RESET 1966" IN TOP OF A 12 INCH CONCRETE POST FLUSH WITH CURB

Recovered in good condition 26-Jul-71 J.S. Randall

Recovered in good condition, 6-5-75 L.K. Lind

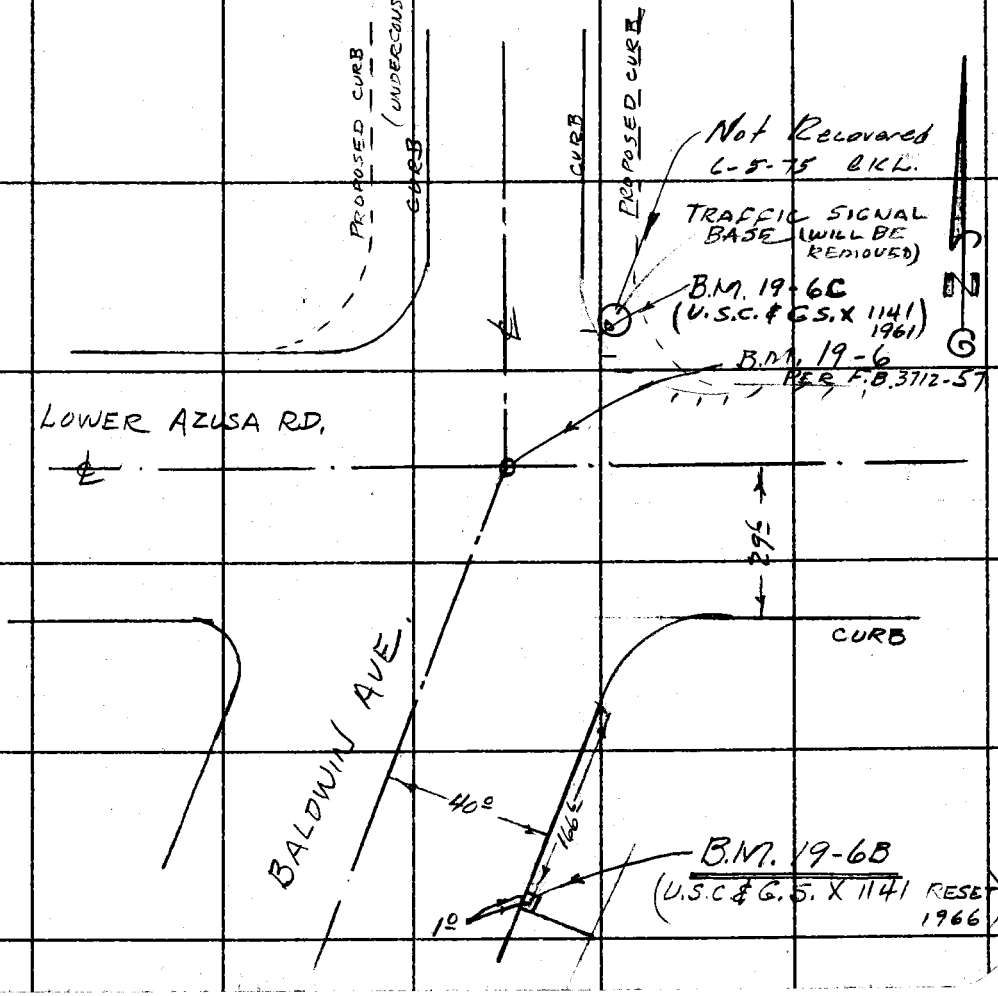

Note: Any Additions or Changes on This Sheet Must be Made or Circled in Red Ink With Date and Name of Person Making Change.

PLEASE RETURN TO LOS ANGELES COUNTY ENGINEER 403 LOS ANGELES COUNTY ENGINEERING BLDG.

Do not extend this side of this line.

76F309S CE # 310 3-61

40.5

Notes Ck'd by	Survey of LA Co Precise Level Net	F. B. 3712 PG. 75
Map No.	IN 0301.02 Tape Std °F	
Office Work	Surveyed by WJ Voge	
Checked	Notes Voge Date 4-28-66	
Date	Indexed C. J. GALLI NW 13 '66	

LA CO PRECISE LEVEL NET

IN 0301.02

LINE #20

References Used: FB 1383

Party: W. Voge
J. Bazen
T Donlevy
V. Lieber
M. Bustrom

Note: Any Additions or Changes on This Sheet Must be Made or Circled in Red Ink With Date and Name of Person Making Change.

Do not extend this side of this line.

PLEASE RETURN TO
LOS ANGELES COUNTY ENGINEER
403 LOS ANGELES COUNTY ENGINEERING BLDG.

76F309S CE #3 0 6-62

Notes Ck'd by	Survey of LA Co Precise Level Net	F. B. 3712 PG. 77
Map No.	JN 030102 Type Std °F	
Office Work	Surveyed by W J Voge	
Checked	Notes Voge Date 4-28-66	
Date	Indexed C. J. GALLI	

Set

BM 20-1A

Olive ST. & Baldwin Ave, S.E. Cor., 17.5' N. of the N. Wall, & 16.0' E. of the W. Wall line produced from the S., of the Baldwin Arms Apt. Bldg., House #5324, in the NW cor. of a conc. catch basin, a 2 1/4" County Engineer brass button cap, marked "BM 20-1A 1966, RE 5869." (flush)

Recovered in good condition 26-Jul-71 [signature]

RECOVERED IN GOOD CONDITION 11 JUNE 75 T.C.B.

Note: Any Additions or Changes on This Sheet Must be Made or Circled in Red Ink With Date and Name of Person Making Change.

PLEASE RETURN TO
LOS ANGELES COUNTY ENGINEER
403 LOS ANGELES COUNTY ENGINEERING BLDG.

Do not extend this side of this line.

76F309S CE #310 6-62

Notes Ck'd by	Survey of LA Co. Precise Level Net	F. B. 3712 PG. 79
Map No.	JN 430602 Tape Std. °F	
Office Work	Surveyed by W J Voge	
Checked	Notes Voge Date 4-28-66	
Date	Indexed C. J. GALLI	

Set

BM 20-2A

Live Oak Ave & Baldwin Ave, S.W. Cor., 9.9' W. of the W. end, curb return & 0.9' S. of the S. curb of Live Oak Ave, in N.E. cor. of a conc. catch basin, a County Engineer 2 1/4" brass button cap, marked "BM 20-2A, 1966, RE 5869." (flush)

Recovered in good condition 26-Jul-71 G.B. Randall

RECOVERED IN GOOD CONDITION 11 JUNE 75 T.C.R.

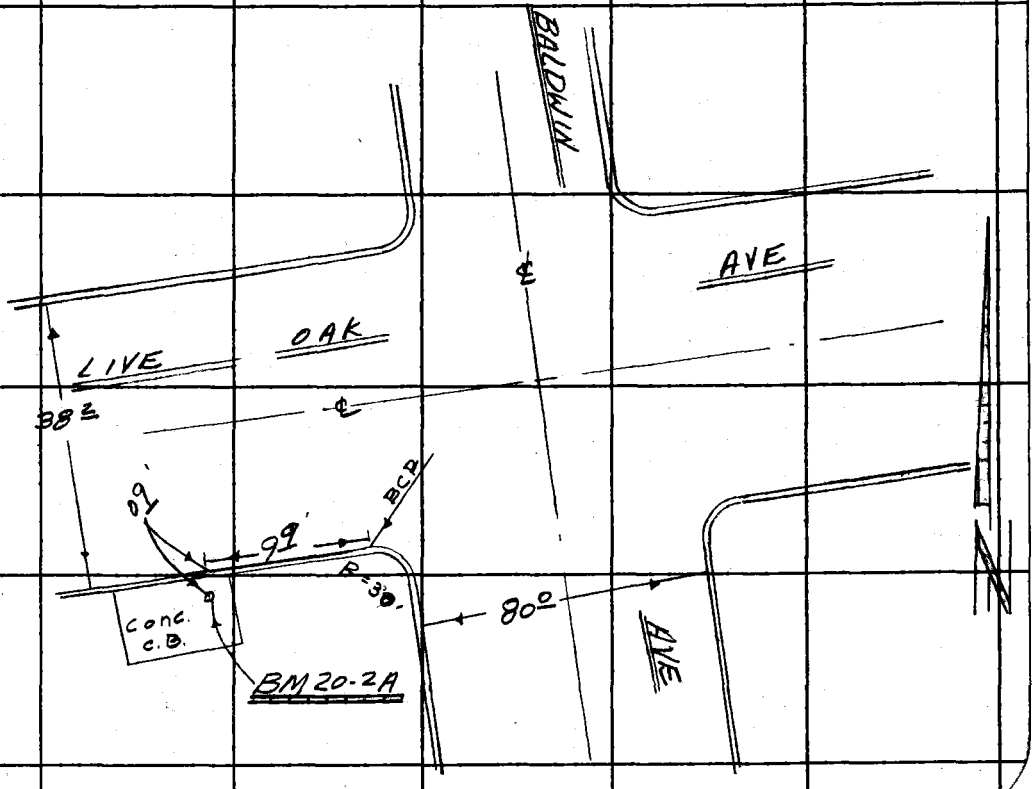

Note: Any Additions or Changes on This Sheet Must be Made or Circled in Red Ink With Date and Name of Person Making Change.

PLEASE RETURN TO
LOS ANGELES COUNTY ENGINEER
403 LOS ANGELES COUNTY ENGINEERING BLDG.

Do not extend this side of this line.

76F309S CE #310 6-62

Notes Ck'd by	Survey of A Co Precise Level Net
Office Work	Surveyed by W J Voge
Checked	Notes Voge Date 4-28-66
Date	Indexed C. J. GALLE

F. B. 9712 PG. 81

BM 20-3

BM description o.k. on 4-28-66, per FB 1383-176. W. Voge

BM 20-3 Not recovered, destroyed during street improvements. Set 20-3A, see below. 26-Jul-71 J.B.Randall

BM 20-3A CITY OF ARCADIA. BALDWIN AVE. ℄ LAS TUNAS DR. N.W.'LY CORNER.

181.3 ft. West'ly, measured along the North curb of Las Tunas Dr., from the approx. ℄ of Baldwin Ave. 38.5 ft. North'ly from the approx. ℄ of Las Tunas Dr. 111.8 ft. West'ly from the West'ly end of the curb return. 1.3 ft. North'ly from the North'ly curb of Las Tunas Dr.

SET: A 2½" brass COUNTY ENGINEER, domed disc, with ~~stamp~~ a threaded stem, stamped, "BM 20-3A 1971 R.E. 7078". Flush in the N.E.'ly cor. of the conc. cover over a Flood Control Inlet Box. over the East'ly retaining wall.

RECOVERED OK 11 JUNE 75 CKL

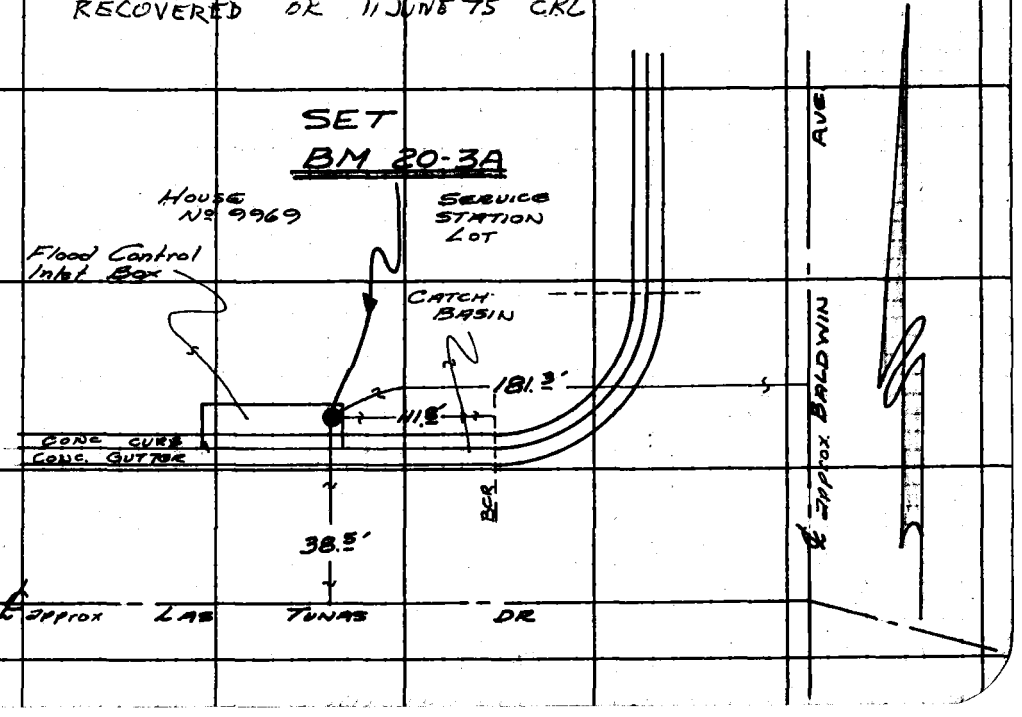

Note: Any Additions or Changes on This Sheet Must be Made or Circled in Red Ink With Date and Name of Person Making Change.

Do not extend this side of this line.

PLEASE RETURN TO LOS ANGELES COUNTY ENGINEER 403 LOS ANGELES COUNTY ENGINEERING BLDG.

76F3085 CE #310 6-62

Notes Ck'd by	Survey of LA Co. Precise Level Net	F. B. 3712 PG. 83
Office Work	Surveyed by W. J. Voge	
Checked	Notes Voge Date 4-28-66	
Date	Indexed C. J. GALLI	

BM 20-4

BM description o.k. on 4-28-66, per FB 1383-177. W. Voge

BM 20-4, Not recovered. See 20-4B, F.B. 3712-85

26-Jul-71 J.B. Randall

Note: Any Additions or Changes on This Sheet Must be Made or Circled in Red Ink With Date and Name of Person Making Change.

PLEASE RETURN TO
LOS ANGELES COUNTY ENGINEER
403 LOS ANGELES COUNTY ENGINEERING BLDG.

Do not extend this side of this line.

76F309S CE #310 6-62

Notes Ck'd by	Survey of LA Co. Precise Level Net	F. B. 3712 Pg. 85
Map No.		
Office Work	Surveyed by W. J. Voge	
Checked	Notes 1092 Date 4-28-66	
Date	Indexed C. J. GALLA	

BM 20-4A

BM description o.k. on 4-28-66, per FB 1383-177. W. Voge

BM 20-4A. Not recovered, probably destroyed during street improvements. Set 20-4B See below 26-Jul-71 JDR

BM 20-4B CITY OF ARCADIA. BALDWIN AVE.

@ WALNUT AVE S.E.'LY CORNER.

47.2 Ft. East'ly from the approx. ℄ of BALDWIN AVE. 26.2 Ft. South'ly from the approx ℄ of WALNUT AVE. 10.2 Ft. West'ly, along the curb, from the East'ly end of the curb return. 25.2 Ft. West'ly from PP 550054 H. In a Corner made by the end of the side walk and the back of the curb. 1.2 Ft. South'ly from the South'ly curb of Walnut.

SET: A 2½" brass COUNTY ENGINEER, BM disc, stamped "BM 20-4B 1971 R.E. 17078". Down 7" below the surface and protected by a cast iron cover, which is flush with the curb and in a 15" x 15" Conc. pad.

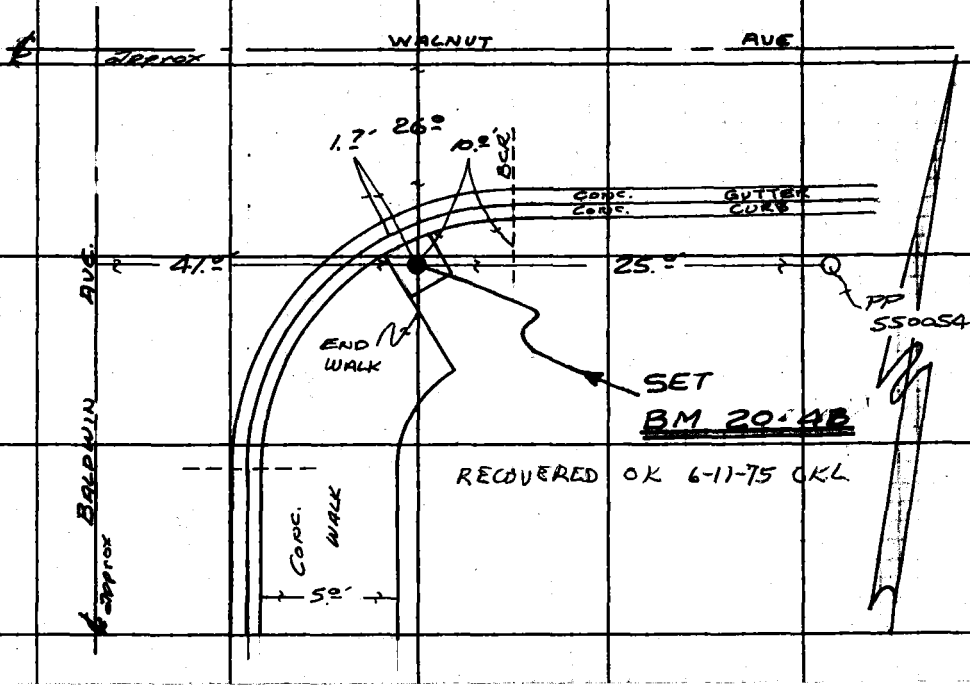

Note: Any Additions or Changes on This Sheet Must be Made or Circled in Red Ink With Date and Name of Person Making Change.

Do not extend this side of this line.

PLEASE RETURN TO
LOS ANGELES COUNTY ENGINEER
403 LOS ANGELES COUNTY ENGINEERING BLDG.

76F3095 CE #310 6-62

F. B. 3712 PG 86

6-11-75 C. LIND

B.M. 20 - 4C

FD. U.S.C & GS 3½" BRASS TRIANGULATION DISK IN THE TOP OF A 20" X 20" CONC. POST UP 2" AND STAMPED WEST BASE 1923

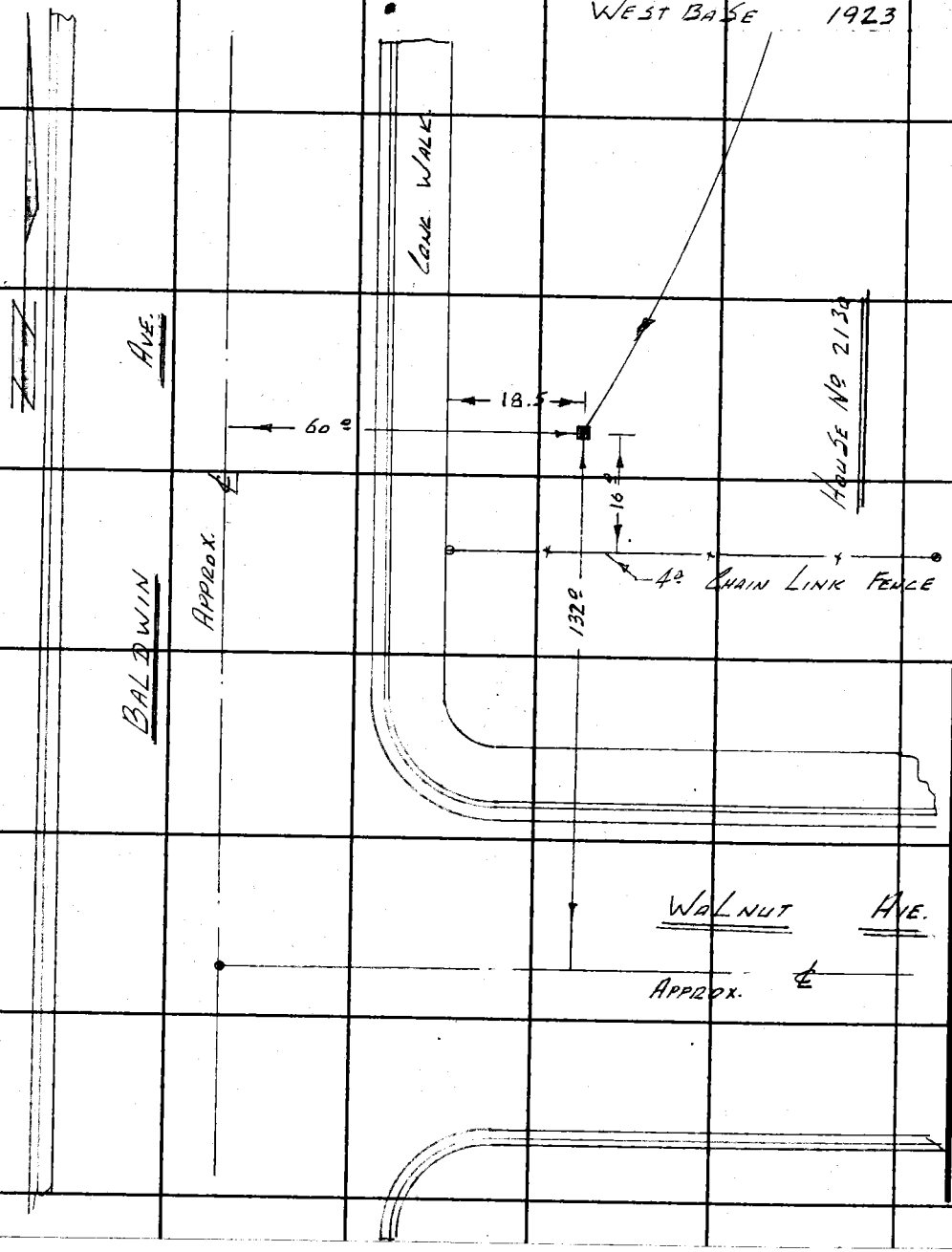

PLEASE RETURN TO
LOS ANGELES COUNTY ENGINEER
403 Los Angeles County Engineering Bldg.

Do not extend this side of this line.

Note: Any Additions or Changes on This Sheet Must be Made or Circled in Red Ink With Date and Name of Person Making Change.

Notes Ck'd by	Survey of LA Co. Precise Level Net F. B. 3712 PG. 87
Map No.	
Office Work	Surveyed by W J Voge
Checked	Notes Voge Date 4-28-66
Date	Indexed C. J. GALLI

BM 20-5

BM description ok on 4-28-66, per FB 1383-178. W. Voge

BM 20-5, Not recovered, probably destroyed during street improvements. Set 20-5B, see below. 26-Jul-71 [illegible]

BM 20-5~~A~~B CITY OF ARCADIA. BALDWIN AVE. @ NORMAN AVE. N.E.'LY CORNER

43.0 ft. East'ly from the approx. ℄ of BALDWIN Ave.
26.0 ft. North'ly from the approx. ℄ of NORMAN Ave.
24.5 ft. west'ly from PP 1768753E. 18.0 ft. west'ly from the East'ly end of the Curb return. 23.0 ft. South'ly from a conc. street light post. 1.7 ft. North'ly from the North'ly curb of NORMAN Ave.

SET: A 2½" brass COUNTY ENGINEER BM disc, stamped "BM 20-5B 1971 R.E. 7078". Down 7" below the surface and protected by a cast iron cover which is flush with the curb and in a 15"x 15" conc. pad. REC. "OK" 6-11-75 CKL

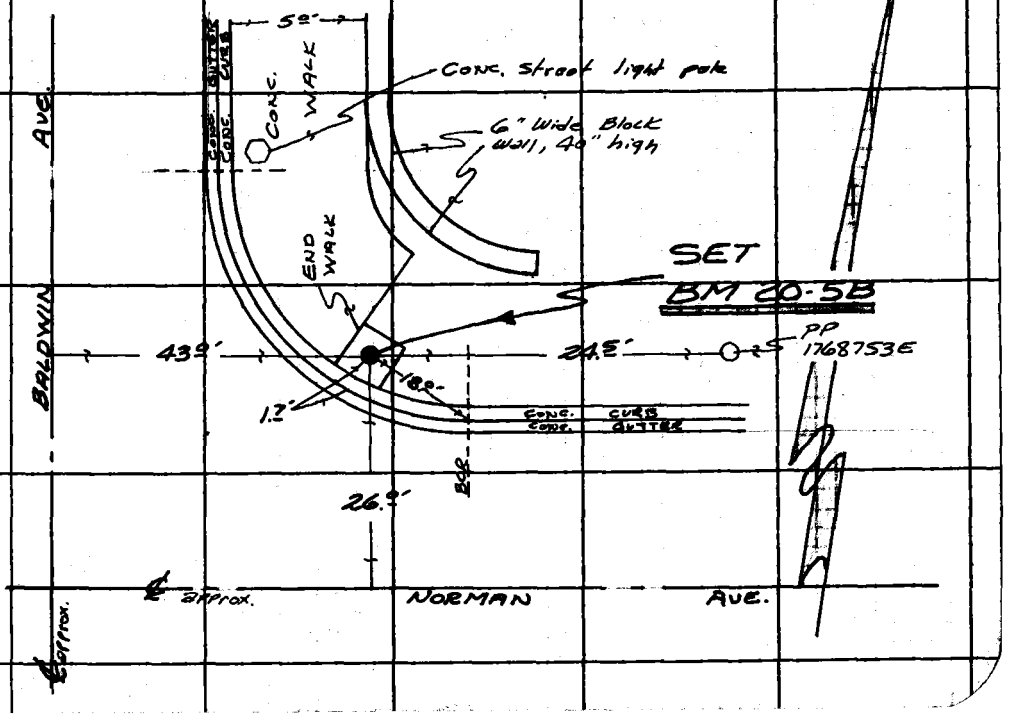

Note: Any Additions or Changes on This Sheet Must be Made or Circled in Red Ink With Date and Name of Person Making Change.

PLEASE RETURN TO LOS ANGELES COUNTY ENGINEER 403 LOS ANGELES COUNTY ENGINEERING BLDG.

Do not extend this side of this line.

76F309S CE #310 6-62

Notes Ck'd by	Survey of LA Co. Precise Level Net
Map No.	JN 0301.02 Tape Std
Office Work	Surveyed by W J Voge
Checked	Notes Voge Date 4-28-66
Date	Indexed C. J. GALLI

F. B. 3712 PG. 99

Set

BM 20-5A

Baldwin Ave. & Duarte Rd N.E. Cor., 51.3' N. of the N. end curb return, & 4.0' E. of the E. curb of Baldwin Ave., in the S.E. Cor of a conc. catch basin, a 2 1/2" County Engineer brass cap marked "BM 20-5A, 1966, RE 5869" (flush)

Recovered in good condition 27-Jul-71 J.B. Randall

RECOVERED IN GOOD CONDITION 11 JUNE 75 T.C.P.

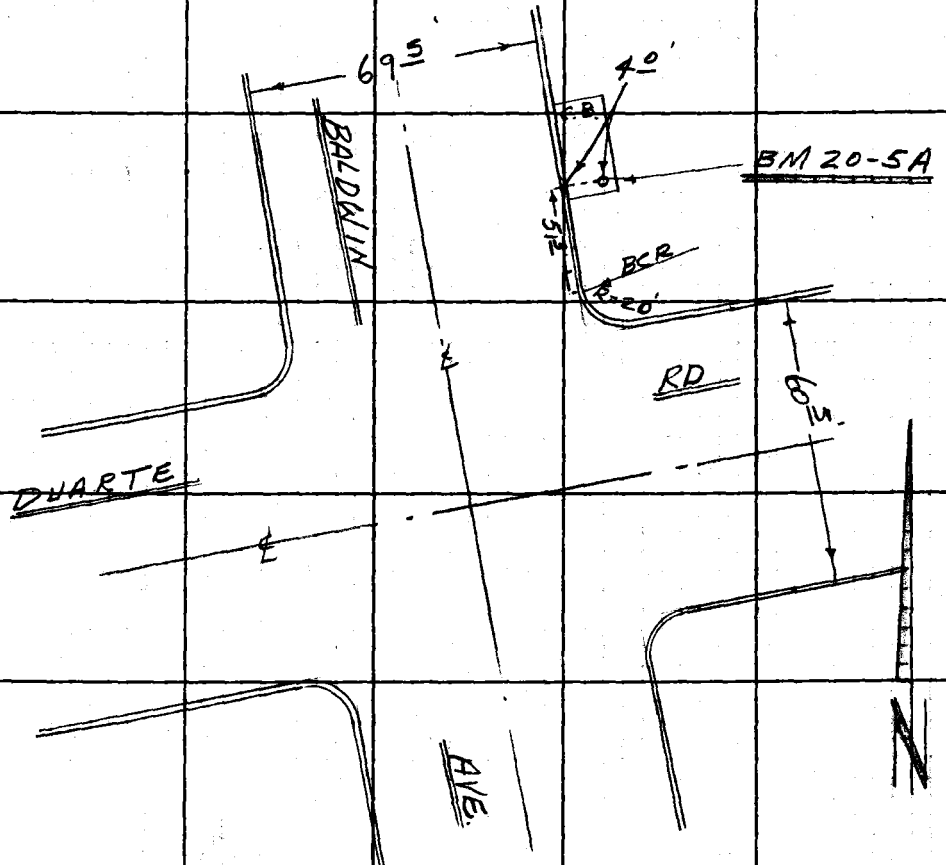

Note: Any Additions or Changes on This Sheet Must be Made or Circled in Red Ink With Date and Name of Person Making Change.

PLEASE RETURN TO
LOS ANGELES COUNTY ENGINEER
403 LOS ANGELES COUNTY ENGINEERING BLDG.

Do not extend this side of this line.

76F3095 CE #310 8-62

F. B. 3712 PG. 90

PLEASE RETURN TO
LOS ANGELES COUNTY ENGINEER
403 LOS ANGELES COUNTY ENGINEERING BLDG.
Do not extend this side of this line.

Note: Any Additions or Changes on This Sheet Must be Made or Circled in Red Ink With Date and Name of Person Making Change.

Notes Ck'd by	Survey of LA Co. Precise Level Net F. B. 3712 PG. 91
Map No.	IN 0301 04 Tape Std °F
Office Work	Surveyed by W J Voge
Checked	Notes Voge Date 4-28-66
Date	Indexed C. J. GALLI

BM 20-6

BM description o.k. on 4-28-66, per FB 1383-179. W. Voge

Recovered in good condition 27-Jul-71 [signature]

NOT RECOVERED, NEW CONSTRUCTION 6-11-75 CKL

Note: Any Additions or Changes on This Sheet Must be Made or Circled in Red Ink With Date and Name of Person Making Change.

PLEASE RETURN TO
LOS ANGELES COUNTY ENGINEER
403 LOS ANGELES COUNTY ENGINEERING BLDG.

Do not extend this side of this line.

76F309S C.E. #310 6-62

Notes Ck'd by	Survey of L.A. Co. Precise Level Net	F. B. 3712 PG. 93
Map No.	JN 030102 Tape - Std - °F	
Office Work	Surveyed by Voge	
Checked	Notes BAZEN Date 5-2-66	
Date	Indexed C. J. GALLI	

SET

BM 20-6A

Huntington Dr. & Golden West Ave, in the West Center divider, 4.0' ft. So. of the prod. of The N. curb of the center divider & is 5.6' ft. N.W. of traffic lite in W'ly center divider & is 7.8' ft. W. of east curb of the S. W'ly Traffic island, a std. 2¼" L.A. County brass button cap mon set in conc. 10" below Top of curb & stpd., " BM 20-6A, 1966, R.E. 5869." & is protected by a cast iron cover marked "County Engineer Monument"

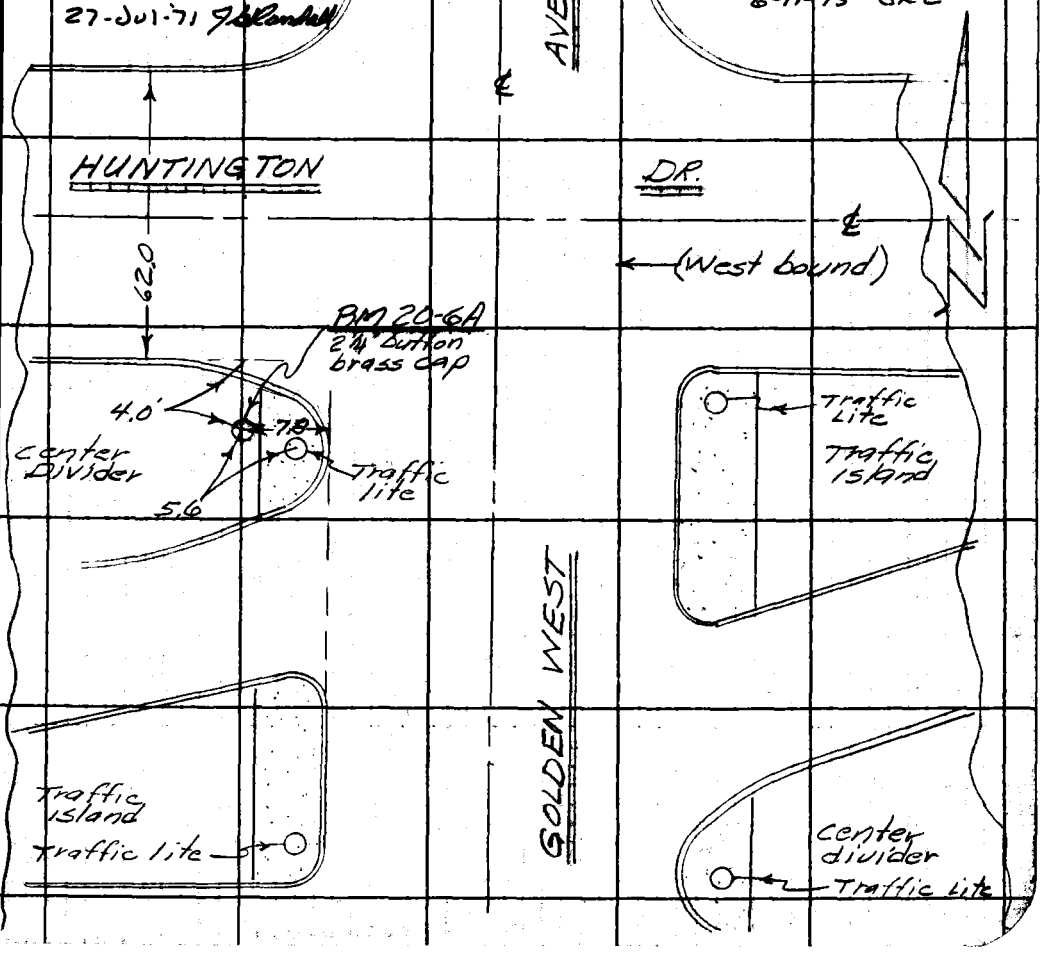

Note: Any Additions or Changes on This Sheet Must be Made or Circled in Red Ink With Date and Name of Person Making Change.

PLEASE RETURN TO
LOS ANGELES COUNTY ENGINEER
403 LOS ANGELES COUNTY ENGINEERING BLDG.

Do not extend this side of this line.

76F309S CF #310 6-62

Notes Ck'd by	Survey of LA Co Precise Level Net
Map No.	JN 4391.02 Tape Std °F
Office Work	Surveyed by W.J. Voge
Checked	Notes Voge Date 4-28-66
Date	Indexed C. J. GALLI

F. B. 3712 PG. 95

BM 20-7
BM description o.k. on 4-28-66, per FB 1383-180. W. Voge
Recovered in good condition 27-Jul-71 J.L. Randall
RECOVERED IN GOOD CONDITION 11 JUNE 75 CKL

Note: Any Additions or Changes on This Sheet Must be Made or Circled in Red Ink With Date and Name of Person Making Change.

Do not extend this side of this line.

PLEASE RETURN TO
LOS ANGELES COUNTY ENGINEER
403 LOS ANGELES COUNTY ENGINEERING BLDG.

76F309S CE #310 6-62

Notes Ck'd by	Survey of LA Co Precise Level Net	F. B. 3712 PG. 97
Office Work	Surveyed by W. T. Yoge	
Checked	Notes Yoge Date 5-2-66	
Date	Indexed C. J. GALLI	

Set

BM 20-7A

Michillinda Ave. & California Blvd. @ Sunset Blvd, N.W. Cor., 35± W. of the W. end, Curb return & 1.5' N. of the N. curb of California Blvd, in the S.E. cor of a concrete catch basin, a 2 1/4" County Engineer brass button cap, marked "BM 20-7A, 1966, RE 5869."

Recovered in good condition 27-Jul-71 J. Randall

RECOVERED IN GOOD CONDITION 11-JUNE 75 CKL

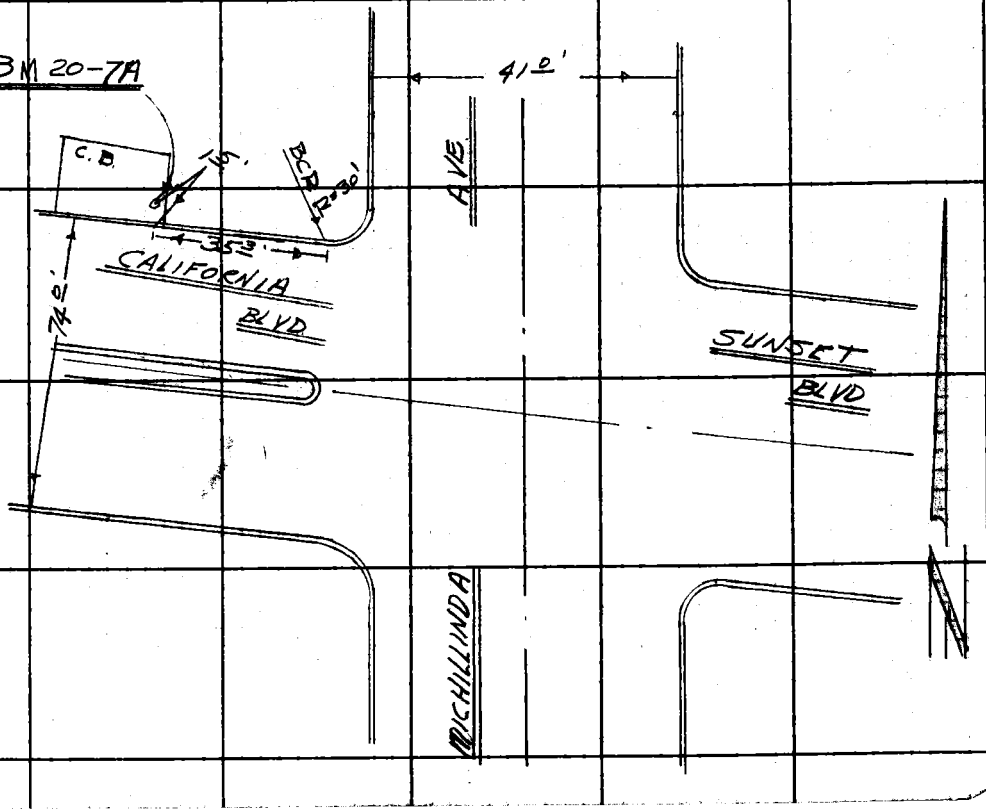

Note: Any Additions or Changes on This Sheet Must be Made or Circled in Red Ink With Date and Name of Person Making Change.

PLEASE RETURN TO
LOS ANGELES COUNTY ENGINEER
403 LOS ANGELES COUNTY ENGINEERING BLDG.

Do not extend this side of this line.

76F309S CE 4310 8-62

Notes Ck'd by	Survey of LA Co Precise Level Net
Office Work	Surveyed by W J Voge
Checked	Notes Voge Date 9-28-66
Date	Indexed C. J. GALLI

F. B. 2712 PG. 99

BM 20-B

BM description o.k. on 4-28-66, per FB 1383-18 W. Voge.

Recovered in good condition 27-Jul-71 J.B. Randall

RECOVERED IN GOOD CONDITION 11 JUNE 75 CKL

Note: Any Additions or Changes on This Sheet Must be Made or Circled in Red Ink With Date and Name of Person Making Change.

Do not extend this side of this line.

PLEASE RETURN TO
LOS ANGELES COUNTY ENGINEER
403 LOS ANGELES COUNTY ENGINEERING BLDG.

76F309S CE #310 6-62

Notes Ck'd by	Survey of AGC Precise Level Net	F. B. 3712 Pg. 101
Office Work	Surveyed by W J Voge	
Checked	Notes Voge Date 4-28-66	
Date	Indexed C. J. GALLI	

BM 20-9
El Monte Ave & Longden Ave, S.W. Cor, 15.0' E. of W. end of curb return, & 3.5' S. of the S. curb line, a U.S. Coast & Geodetic Survey 3½" disk Triangulation station marked "JOAQUIN, 1923, RESET 1939," flush in top of curb
BM 20-9. Not recovered, probably destroyed during street improvements. Set 20-9D, See F.B. 3712-102
27-Jul-71 [illegible]

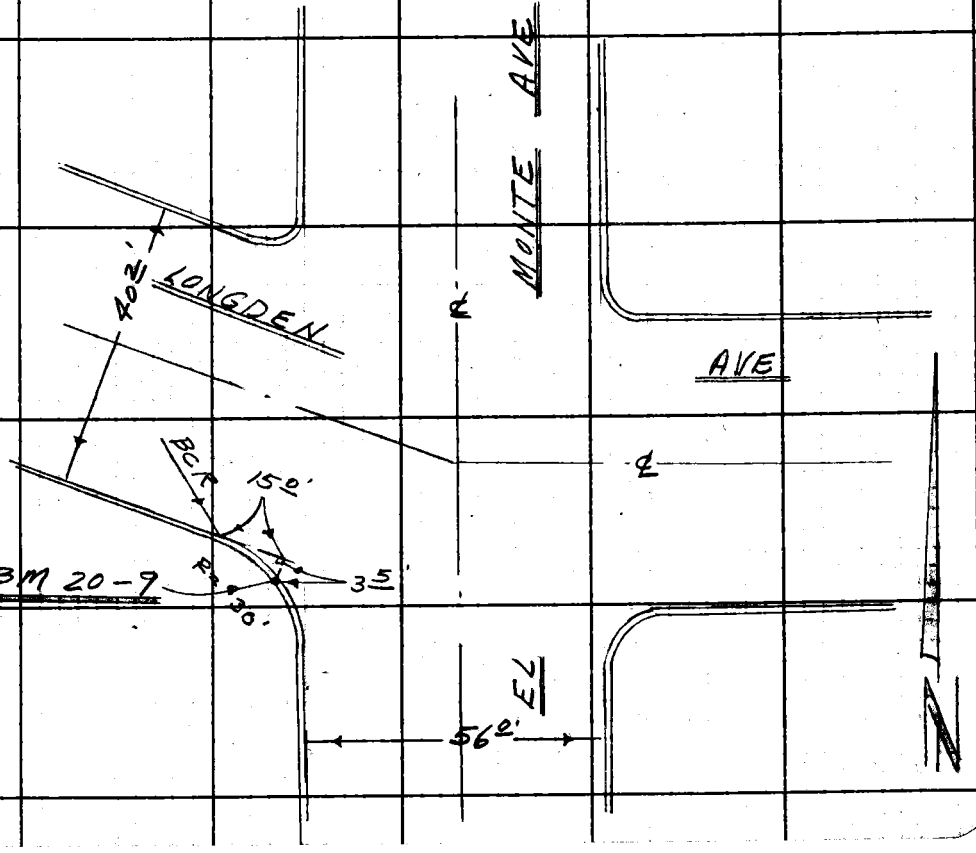

Note: Any Additions or Changes on this Sheet Must be Made or Circled in Red Ink With Date and Name of Person Making Change.

Do not extend this side of this line.

PLEASE RETURN TO
LOS ANGELES COUNTY ENGINEER
403 LOS ANGELES COUNTY ENGINEERING BLDG.

76F3095 CE #310 6-62

20-Sep-71

F. B. 3712 PG. 102

BM 20-9D CITY OF ARCADIA

LONGDEN AVE @ EL MONTE AVE. S.E'LY CORNER

18.8 Ft. South'ly from the approx. ℄ of LONGDEN AVE.
89.8 Ft. East'ly from the approx. ℄ of EL MONTE AVE.
28.3 Ft. East'ly from the East'ly end of the curb return.
48.3 Ft. West'ly from PP 185687E. 1.0 Ft. South'ly from the south'ly curb of LONGDEN AVE.

SET: A 2½" brass COUNTY ENGINEER domed disc, with a threaded stem, stamped "BM 20-9D 1971 R.E. 7078". Flush in the N.E'ly corner of the Conc. cover over a Flood Control Inlet Box. over the East'ly retaining wall of the box.

RECOVERED IN GOOD CONDITION 11 JUNE 75 C.K.L

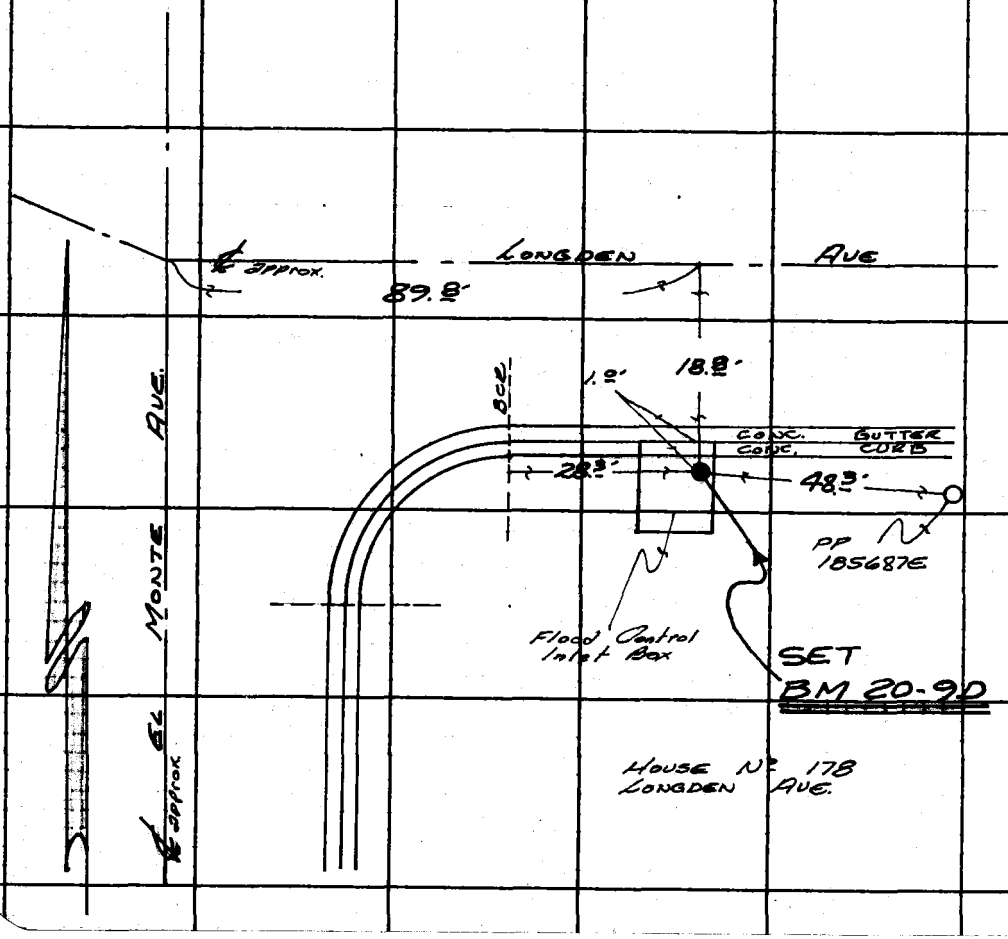

PLEASE RETURN TO
LOS ANGELES COUNTY ENGINEER
403 LOS ANGELES COUNTY ENGINEERING BLDG.
Do not extend this side of this line.
Note: Any Additions or Changes on This Sheet Must be Made or Circled in Red Ink With Date and Name of Person Making Change.

Notes Ck'd by	Survey of L.A.Co. Precise level net F. B. 9712 PG. 103
Office Work	Surveyed by Voge
Checked	Notes Bazen Date 4-29-66
Date	Indexed C. J. GALLI

BM 20-9A

Longden Ave. & Holly Ave., N.W. cor., 1.5 ft. back of the face of the West curb of Holly Ave. & 21.5 ft. N. of the N. curb of Longden Ave To the West., A std. 2 1/4" L.A. Co. Engr. brass button cap mon. set in A 12"x12" conc. pad flush with the curb, & stpd. "BM 20-9A, 1966, R.E. 5869."

Recovered in good condition 27-Jul-71 J. Randall

RECOVERED IN GOOD CONDITION 11 JUNE 75 C.K.L.

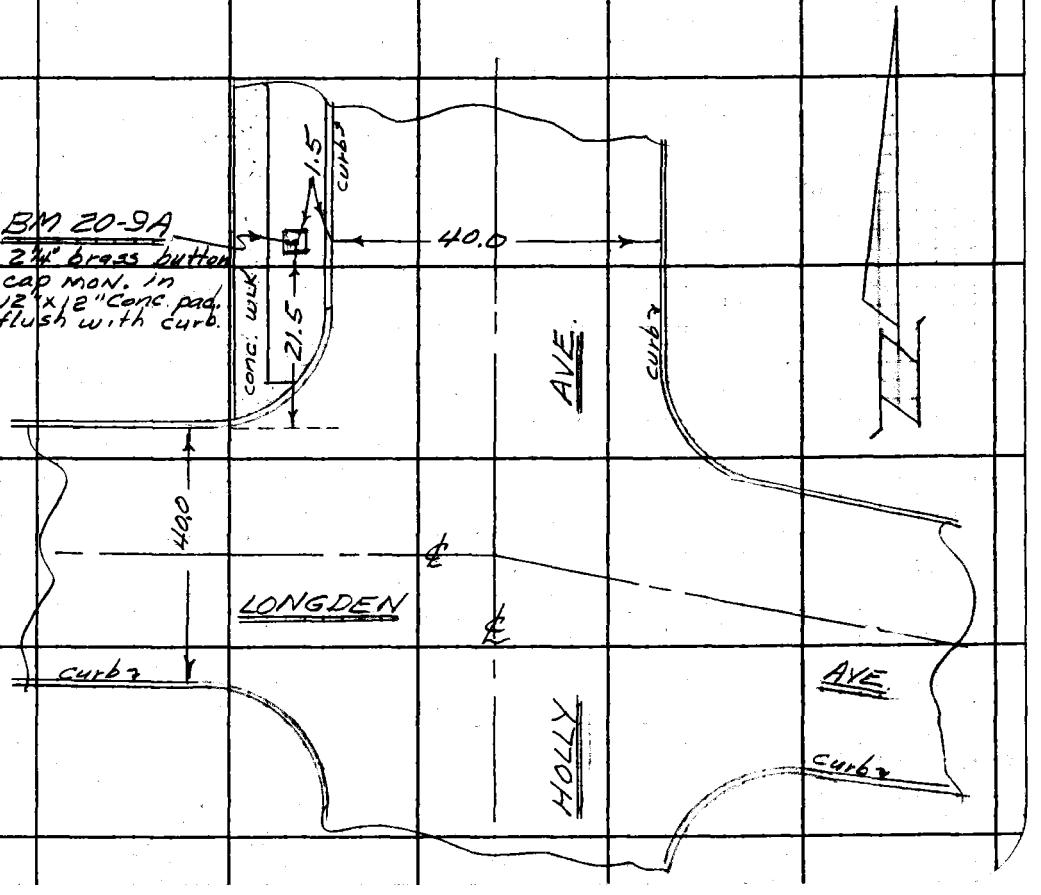

Note: Any Additions or Changes on This Sheet Must be Made or Circled in Red Ink With Date and Name of Person Making Change.

Do not extend this side of this line.

PLEASE RETURN TO
LOS ANGELES COUNTY ENGINEER
403 LOS ANGELES COUNTY ENGINEERING BLDG.

76F3095 CE #310 6-62

Notes Ck'd by	Survey of L.A. Co. Precise Level Net
Office Work	Surveyed by Voge
Checked	Notes BAZEN Date 4/29/66
Date	Indexed C. J. GALLI

F. B. 2712 PG. 105

Set
BM 20-9B

Longden Ave. & Santa Anita Ave., S.W. Cor., in the conc. base to a Traffic Light flush with the curb, a std. L.A. Co. Engr. 2¼" brass button cap mon., stpd. "BM 20-9B, 1966, R.E. 5869." ℄ is 34 ft. W. of the W. curb of Santa Anita Ave. ℄ is 115 ft. S. of the S. curb of Longden Ave.

Recovered in good condition 27-Jul-71 J D Randall

RECOVERD OK 11 JUNE 75 CRL

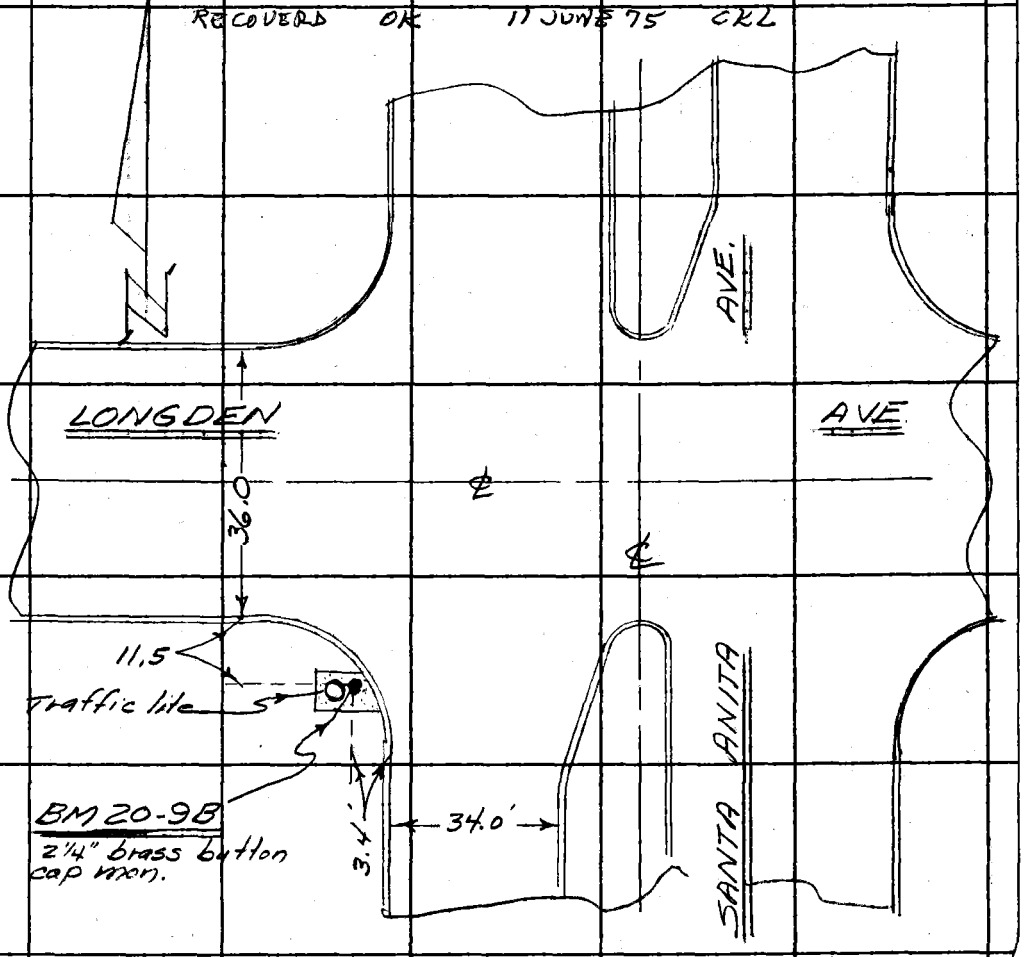

Note: Any Additions or Changes on This Sheet Must be Made or Circled in Red Ink With Date and Name of Person Making Change.

Do not extend this side of this line.

PLEASE RETURN TO
LOS ANGELES COUNTY ENGINEER
403 LOS ANGELES COUNTY ENGINEERING BLDG.

76F309S CE #310 6-62

Notes Ck'd by	Survey of L.A. Co. Precise Level Net
Office Work	Surveyed by Vogt
Checked	Notes Bazch Date 4-29-66
Date	Indexed C. J. GALLI

F. B. 3712 PG. 107

BM 20-9C

Longden Ave. & Third Ave., S.W. Cor. near the W. end of A conc. catch basin, & is 1.0' ft. back of the face of the S. curb of Longden Ave. & is 34.5' ft. W. of the W. curb of third Ave. to the S.; & is a std. 2¼" brass button cap L.A. Co. Eng'r. mon. set flush in catch basin & stpd., "BM 20-9C 1966, R.E. 5869."

Recovered in good condition 27-Jul-71 JDRandall

RECOVERED IN GOOD CONDITION 11 JUNE 75 C.K.L

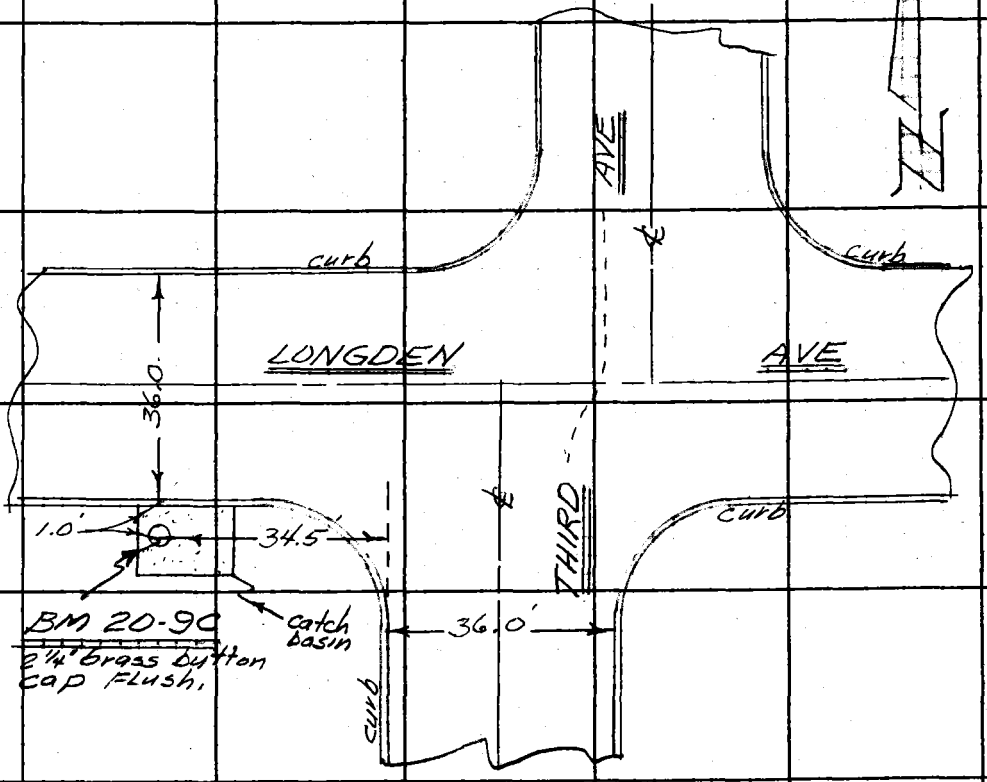

Note: Any Additions or Changes on This Sheet Must be Made or Circled in Red Ink With Date and Name of Person Making Change.

PLEASE RETURN TO
LOS ANGELES COUNTY ENGINEER
403 LOS ANGELES COUNTY ENGINEERING BLDG.

Do not extend this side of this line.

76F3095 CE #310 6-62

Notes Ck'd by	Survey of L.A.C. Precise Level Net	F. B. 3712 PG. 109
Map No.	[illegible]	
Office Work	Surveyed by VOGE	
Checked	Notes BAZEN Date 1-29-66	
Date	Indexed C. J. GALLA	

Set
BM 20-10A

LONGDEN AVE & SANTA ANITA WASH FLOOD CONTROL CHANNEL; N.E. Cor. bridge # B1233, A std. 3½" U.S.C. & G.S. brass disk B.M. set in N. curb, on line with ELY conc. H.W. & is stpd., "T 1141, 1961" This bridge is located 160'± E. of ℄ Eight AVE. To the N.

Recovered in good condition 27-Jul-71 [illegible]
RECOVERED IN GOOD CONDITION 11 JUNE 75 CKL

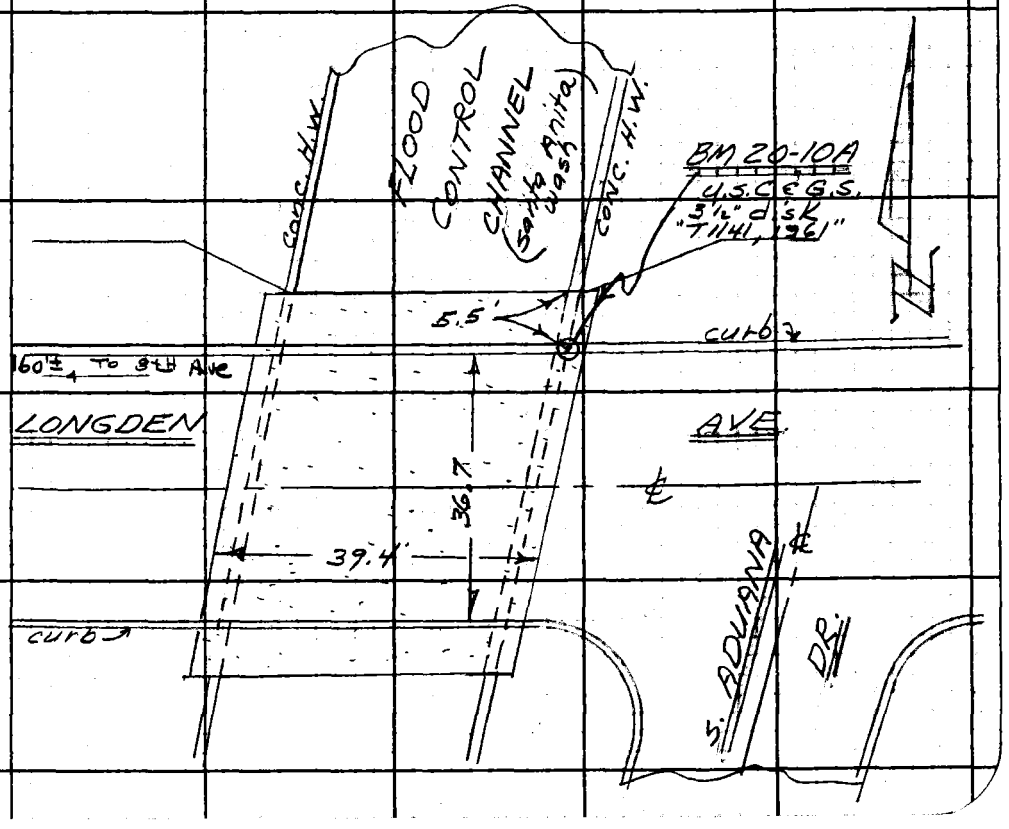

Note: Any Additions or Changes on this Sheet Must be Made or Circled in Red Ink With Date and Name of Person Making Change.

PLEASE RETURN TO
LOS ANGELES COUNTY ENGINEER
403 LOS ANGELES COUNTY ENGINEERING BLDG.
Do not extend this side of this line.

76F3095 CE #310 6-62

Notes Ck'd by	Survey of LA Co. Precise Level Net F. B. 3712 PG. 119
Map No.	[illegible]
Office Work	Surveyed by W J Voge
Checked	Notes Voge Date 5-11-66
Date	Indexed C. J. GALLI NOV 26 '68

LA CO PRECISE LEVEL NET

JN 0301.02

LINE # 14

References Used:

FB 1379

FB 2891

Party:

W Voge

J Bazen

T Donlevy

M Bustrom

V Lieber

Note: Any Additions or Changes on This Sheet Must be Made or Circled in Red Ink With Date and Name of Person Making Change.

PLEASE RETURN TO
LOS ANGELES COUNTY ENGINEER
403 LOS ANGELES COUNTY ENGINEERING BLDG.
Do not extend this side of this line.

76F309S CE #310 6-62

Notes Ck'd by	Survey of LA Co Precise Level Net F. B. 3712 PG. 121
Office Work	Surveyed by W J Voge
Checked	Notes Voge Date 5-11-66
Date	Indexed C. J. GALLI

BM 14-1A

On Pellissier Pl, 0.5± mi. N. of Peck Rd. @ the beginning of the 3rd curve, 22± W. of the approx ℄, & 13± S. of the approx. B.C. of Pellissier Pl, in the W. edge of a 6' conc. box for a Sewer M.H, 2± S. of the N. edge, & 8± E. of a 6' Chain Link Fence on the E. R/w of the Freeway, a County Engineer 2 1/4" brass cap marked "BM 14-1A, 1966, RE 5869."

Recovered in good condition 29-Apr-71 JDR

RECOVERED IN GOOD CONDITION 5-15-75 C.K.L.

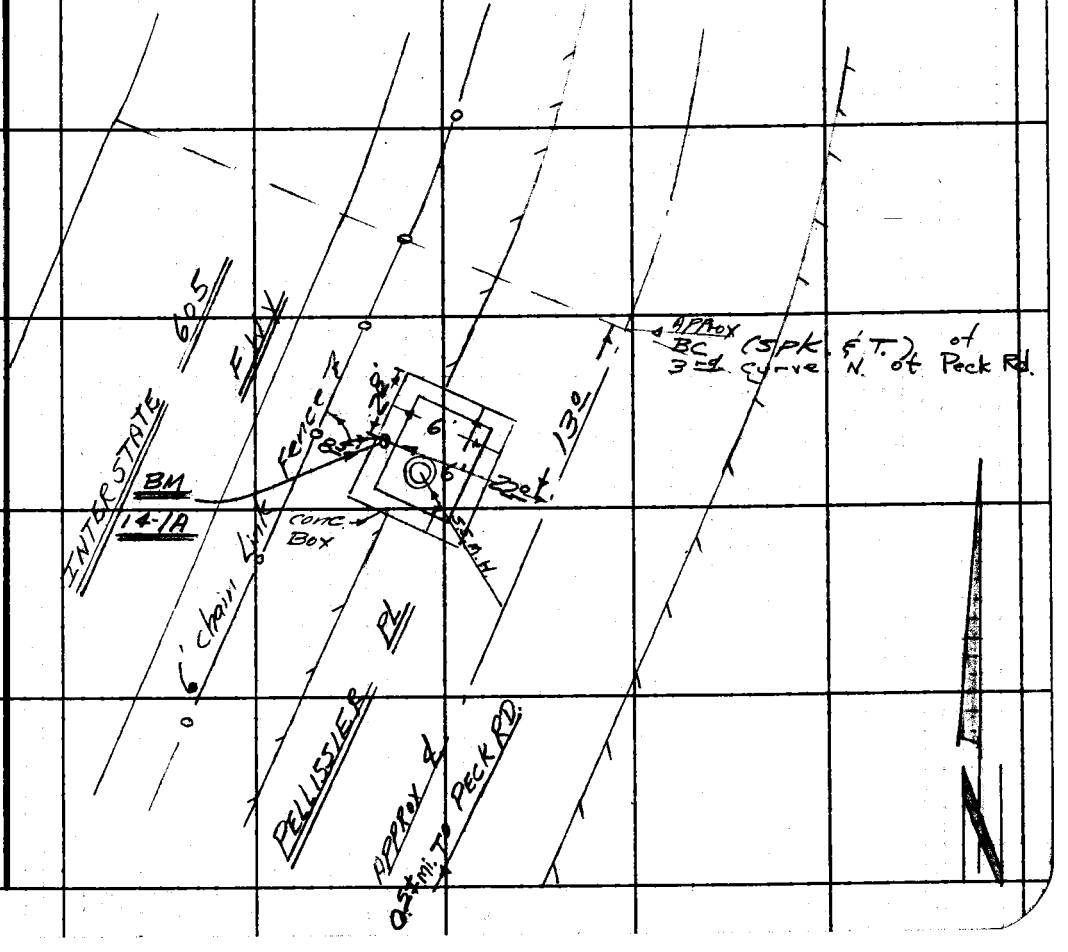

Note: Any Additions or Changes on this Sheet Must be Made or Circled in Red Ink With Date and Name of Person Making Change.

Do not extend this side of this line.

PLEASE RETURN TO
LOS ANGELES COUNTY ENGINEER
403 LOS ANGELES COUNTY ENGINEERING BLDG.

76F3095 CE #310 6-62

Notes Ck'd by	Survey of LA Co Precise Level Net F. B. 3712 Pg. 123
Office Work	Surveyed by W J Voge
Checked	Notes Voge Date 5-9-66
Date	Indexed C. J. GALLI

BM 14-1

BM description o.k. on 5-9-66, per FB 1379-202 W. Voge

Recovered in good condition 30-Apr-'71 GOR

RECOVERED IN GOOD CONDITION 5-15-75 C.K. LIND

Note: Any Additions or Changes on This Sheet Must be Made or Circled in Red Ink With Date and Name of Person Making Change.

Do not extend this side of this line.

PLEASE RETURN TO
LOS ANGELES COUNTY ENGINEER
403 LOS ANGELES COUNTY ENGINEERING BLDG.

76F3095 C.E. #310 6-62

Notes Ck'd by	Survey of LA Co. Precise Level Net F. B. [illegible] PG. 125
Map No.	
Office Work	Surveyed by W. J. Voge
Checked	Notes Voge Date 5-9-66
Date	Indexed C. J. GALLI

BM 14-2A
BM description O.K. on 5-9-66, per FB 2891-229. W. Voge
Recovered in good condition 29-Apr-71 [illegible]
RECOVERED IN GOOD CONDITION 5-15-75 CKL

Note: Any Additions or Changes on This Sheet Must be Made or Circled in Red Ink With Date and Name of Person Making Change.

Do not extend this side of this line.

PLEASE RETURN TO
LOS ANGELES COUNTY ENGINEER
403 LOS ANGELES COUNTY ENGINEERING BLDG.

76F3095 C.E. #310 6-62

Notes Ck'd by	Survey of L.A. Co. Precise Level Net	F. B. [illegible] Pg. 127
Map No.		
Office Work	Surveyed by W. Voge	
Checked	Notes BAZEN Date 5-9-66	
Date	Indexed C. J. GALLI	

BM 14-2B

PECK-DURFEE AVE and SLACK RD., N.W. Cor., in the S.E. Cor. of a Catch basin, ℄ is 1.0' ft. N. of the N. curb of Slack Rd. & 67.5' ft. W. of the W. curb of Peck-Durfee ave., A std. 2 1/4" L.A. County button brass cap mon. set flush with curb & stpd., "BM 14-2B, 1966, R.E. 5869."

Recovered in good condition 29-Apr-71 JDR
RECOVERED IN GOOD CONDITION 5-15-75 CRL

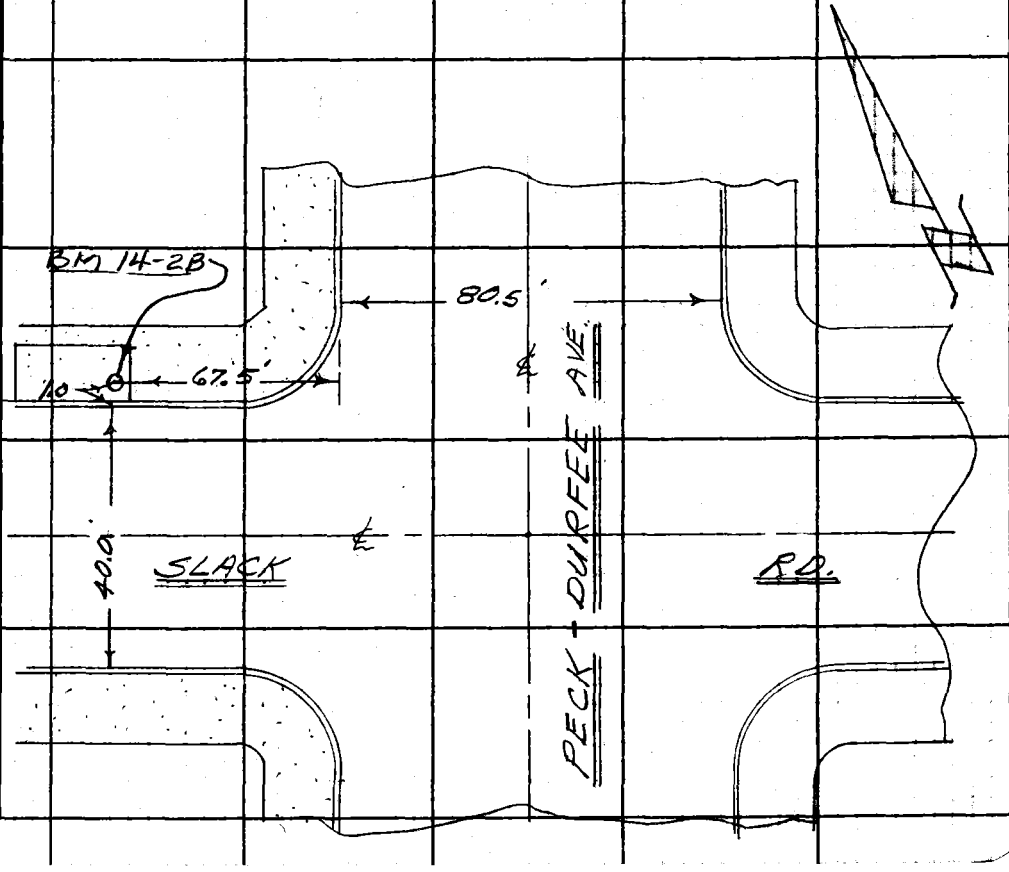

Note: Any Additions or Changes on This Sheet Must be Made or Circled in Red Ink With Date and Name of Person Making Change.

Do not extend this side of this line.

PLEASE RETURN TO
LOS ANGELES COUNTY ENGINEER
403 LOS ANGELES COUNTY ENGINEERING BLDG.

76E308S CE #310 6-62

Notes Ck'd by	Survey of LA Co Precise Lev Net F. B. [illegible] Pg. 179
Office Work	Surveyed by W J Voge
Checked	Notes Voge Date 5-9-66
Date	Indexed C. J. GALLI

BM 14-2C

Lidcombe Ave. & Central Ave., S.E. Cor., 42' S.E. of the S.E. end of curb return, & 0.8' NE of the N. curb of ~~Curb of~~ Central Ave. in a conc. catch basin, a 2 1/4" L.A. County Engineer brass button cap, marked "BM 14-2C, 1966, RE 5869," (Hub)

Recovered in good condition 29-Apr-71 JDR

RECOVERED IN GOOD CONDITION 5-15-75 CKL

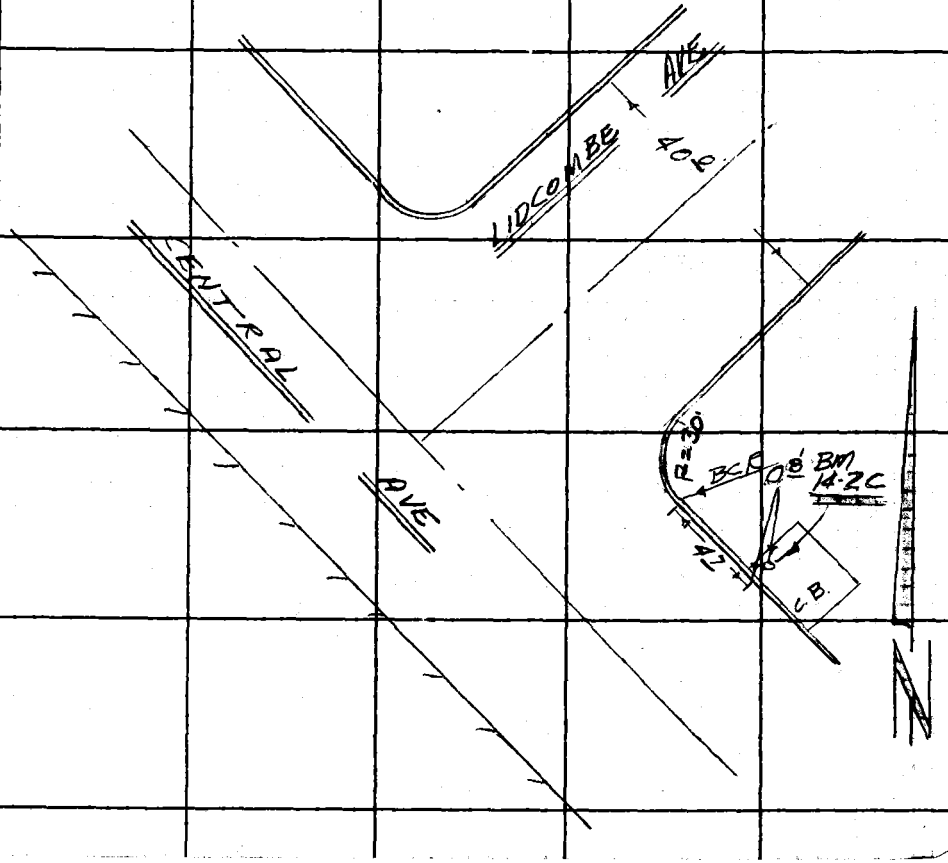

Note: Any Additions or Changes on This Sheet Must be Made or Circled in Red Ink With Date and Name of Person Making Change.

Do not extend this side of this line.

PLEASE RETURN TO
LOS ANGELES COUNTY ENGINEER
403 LOS ANGELES COUNTY ENGINEERING BLDG.

76F309S CE #310 6-62

Notes Ck'd by	Survey of L.A. Co. Precise Level Net
Office Work	Surveyed by W. T. Voge
Checked	Notes Voge Date 5-9-66
Date	Indexed C. J. GALLI

F. B. 3712 PG. 131

Note: Any Additions or Changes on This Sheet Must be Made or Circled in Red Ink With Date and Name of Person Making Change.

Do not extend this side of this line.

PLEASE RETURN TO LOS ANGELES COUNTY ENGINEER 403 LOS ANGELES COUNTY ENGINEERING BLDG.

BM 14-3A

Merced Ave & Fawcett Ave, 31± S.W'ly of the approx. ℄ of Fawcett Ave, & 28± N.W'ly of the approx. ℄ of Merced Ave, 115' N.E'ly of the N.E. edge of a conc. head wall on the NW'ly side of Merced Ave, & 50± NW'ly of the N.W. Cor. of a conc. head wall on the S.E'ly side of Merced Ave, a Corps of Engineers 4" brass disc set in a conc. post up 8," marked "TRAVERSE STATION, 1955."

Recovered in good condition 29-Apr. 71 JBR
Found B.M. 14-3A, destroyed 2-Jun-71 JBR

B.M. 14-3B ADDED 3-Jun-71 JBR

Merced & Fawcett 49.5 Ft. S.W'ly from the approx. ℄ of Fawcett (prod.). 28.3 Ft. N.W'ly from the approx. ℄ of Merced. 23.5 Ft. South'ly from PP 660420H.

SET A 2½" brass COUNTY ENGINEER disc, with a threaded stem, stamped "BM 14-3B 1971 R.E. 7078". Flush in the top of a 6" wide conc. Culvert Head wall. South'ly end.

BM 14-3A

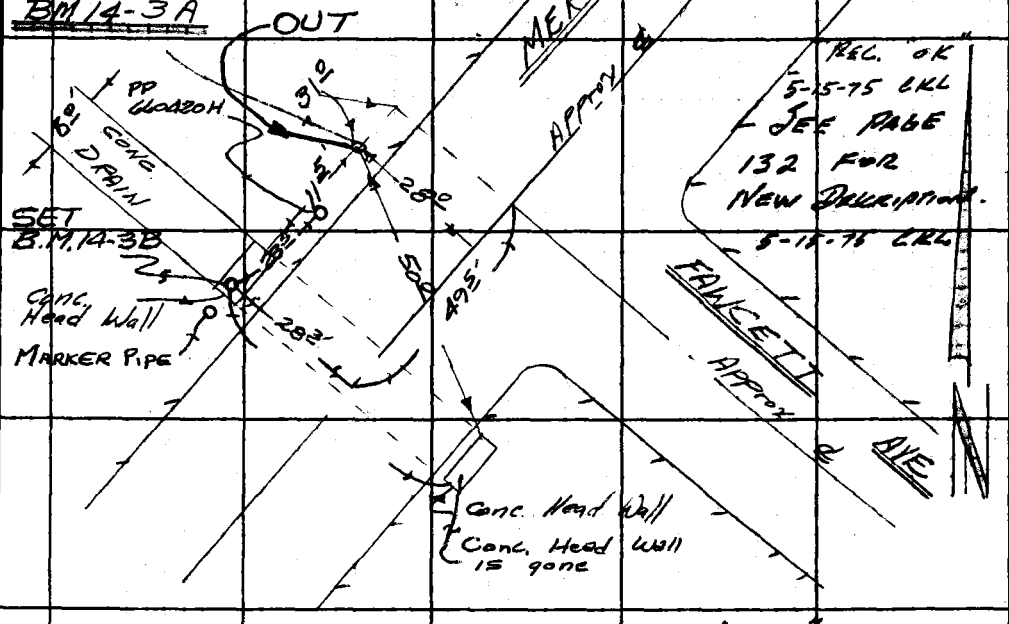

REC. OK 5-15-75 LRL
SEE PAGE 132 FOR NEW DESCRIPTION.
5-15-75 LRL

"OVER"

76F3095 C.E. #310 6-62

F. B. 3712 PG. 132

B. M. 14 - 3 B

L. A. Co. ENGR.
BRASS DISC.
WITH A SMALL
BUTTON MARKED

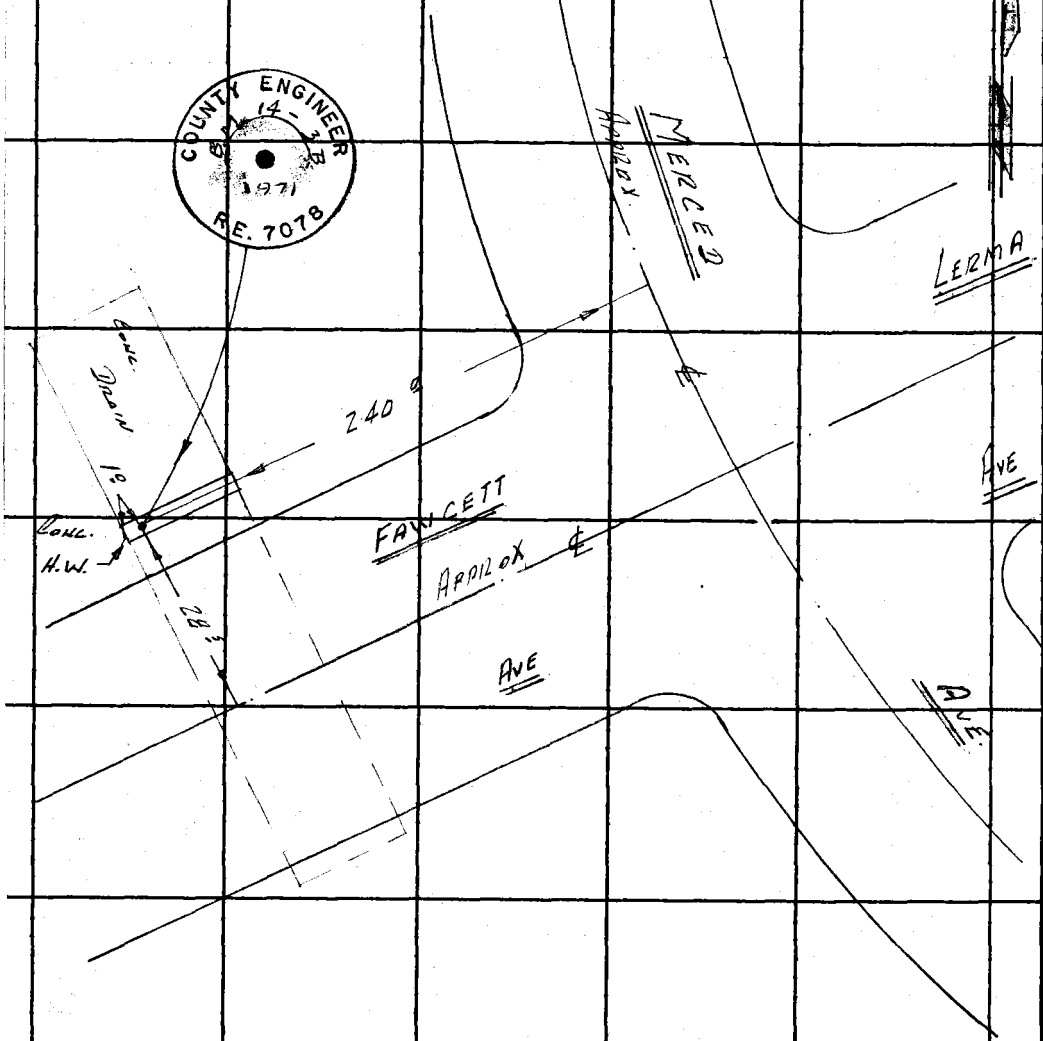

PLEASE RETURN TO
LOS ANGELES COUNTY ENGINEER
403 LOS ANGELES COUNTY ENGINEERING BLDG.

Do not extend this side of this line.

Note: Any Additions or Changes on This Sheet Must Be Made or Circled in Red Ink With Date and Name of Person Making Change.

Notes Ck'd by	Survey of LA Co Precise Lev Net
Map No.	
Office Work	Surveyed by W F Voge
Checked	Notes Voge Date 5-9-66
Date	Indexed C. J. GALLI

F. B. 1379 PG. 133

BM 14-4

BM description o.k. on 5-9-66, per FB 1379-205. W. Voge

Recovered in good condition 29-Apr-71 JDR

Set B.M. 14-4A, See pg. 134.

RECOVERED IN GOOD CONDITION 5-15-75 C.K.L.

Note: Any Additions or Changes on this Sheet Must be Made or Circled in Red Ink With Date and Name of Person Making Change.

Do not extend this side of this line.

PLEASE RETURN TO
LOS ANGELES COUNTY ENGINEER
403 LOS ANGELES COUNTY ENGINEERING BLDG.

76F3095 C.E. #310 6-62

11-June-71 J. B. Randall

F. B. 3712 PG 134

B.M. 14-4A CITY OF SOUTH EL MONTE

MERCED AVE. NORTH OF ALESIA ST. WEST SIDE OF MERCED.

186 ft. North from the approx. ℄ of ALESIA St. (To the East). 33.5 ft. West from the approx. ℄ of MERCED. 27.0 ft. South'ly from PP 730308H. At a point where the conc. curb meets the conc. driveway apron to 1517 MERCED (El Monte Mobile Air Trailer Park). 0.7 ft. West from the West curb of Merced.

SET: A 2½" brass L.A. Co. ENG'R. B.M. disc, stamped "BM 14-4A 1971 R.E. 7078". 7" below the surface (top of the curb) and protected by a cast iron Cover, which is flush with the curb and in a 15" x 15" Conc. pad. REC. "OK" 5-15-75 C.K.L.

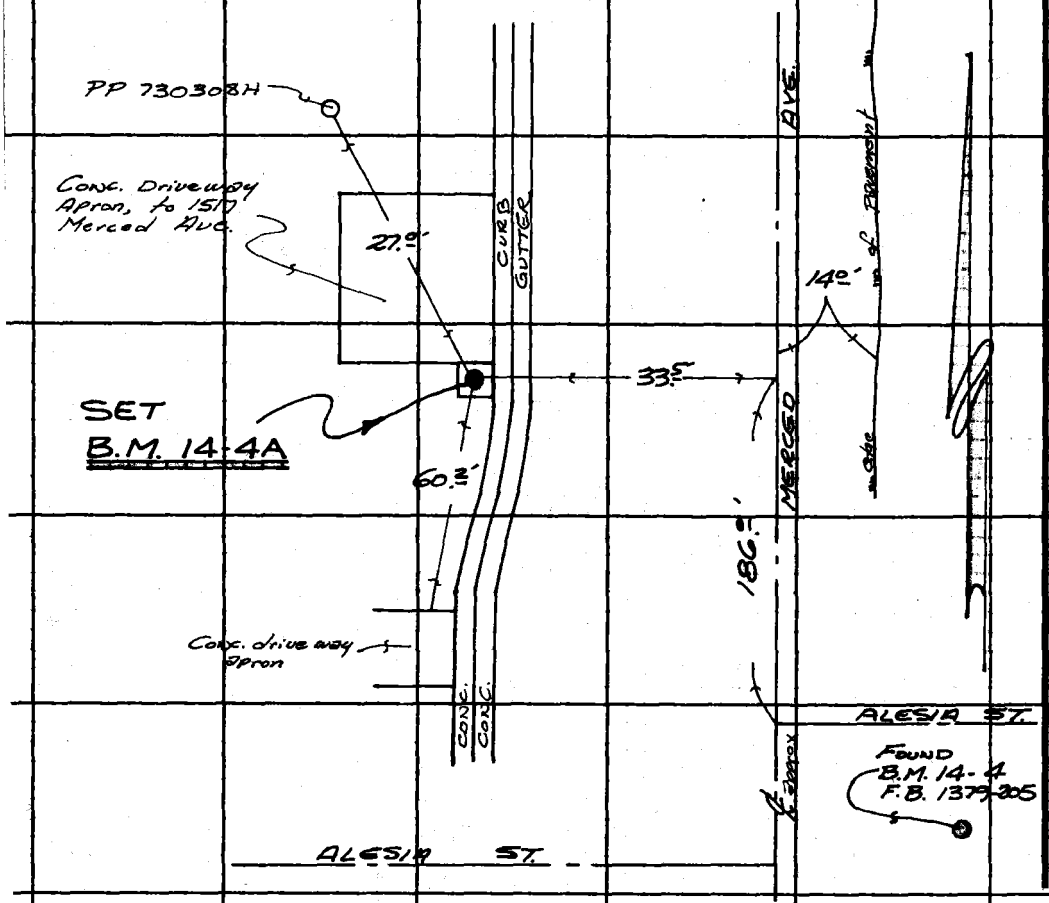

PLEASE RETURN TO
LOS ANGELES COUNTY ENGINEER
403 LOS ANGELES COUNTY ENGINEERING BLDG.
Do not extend this side of this line.

Note: Any Additions or Changes on This Sheet Must Be Made or Circled in Red Ink With Date and Name of Person Making Change.

Notes Ck'd by	Survey of L.A. Co. Pierce Level Net
Map No.	JN [illegible] Tape Std
Office Work	Surveyed by W J Voge
Checked	Notes Voge Date 5-10-66
Date	Indexed C. J. GALLI

F. B. PG. 125

BM 14-5

BM description O.K. on 5-10-66, per FB 1379-206. W. Voge

B.M. NOT RECOVERED. Destroyed during street improvement.

See B.M. 14-5A below 29-Apr-'71 JDR 4-May-71 JDR

B.M. 14-5A CITY OF SOUTH EL MONTE.

MERCED AVE. @ RUSH, N.W. CORNER.

32.0 ft. West from the approx. ℄ of Merced Ave.

122.6 ft. North from the approx. ℄ of Rush St.

55.8 ft. North from the North end of the Curb return.

92.0 ft. North'ly from PP 1748105 E. 18.5 ft. N.E.'ly from PP 1658768 E. 1.0 ft. West from the West Curb

SET: A 2½" brass L.A. Co. ENG'R. disc, with a threaded stem, stamped "BM 14-5A 1971 R.E. 7078". Flush in the Conc. Cover over a Flood Control Inlet box, and over the North retaining wall.

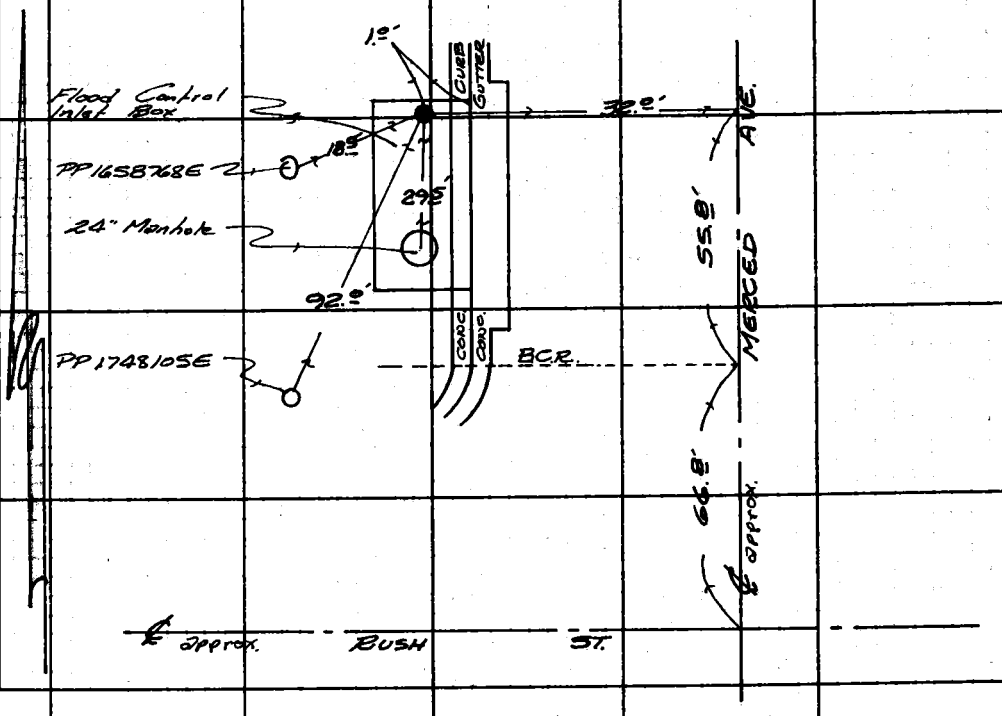

Note: Any Additions or Changes on This Sheet Must be Made or Circled in Red Ink With Date and Name of Person Making Change.

PLEASE RETURN TO LOS ANGELES COUNTY ENGINEER 403 LOS ANGELES COUNTY ENGINEERING BLDG.

Do not extend this side of this line.

76F309S CE #3 0 6-62

Notes Ck'd by	Survey of LA Co Precise Lev Net F.B. — Pg.
Map No.	JN 0301.02 Tape Std °F
Office Work	Surveyed by W J Voge
Checked	Notes Voge Date 5-10-66
Date	Indexed C. J. GALLI

BM 14-6A

Merced Ave & Fern St @ the ℄ intersection per FB 2891-231, 24$\frac{3}{}$' W. of the E. curb line of Merced Ave. produced from the S. & 20$\frac{3}{}$ N of the S curb line of Fern ST, a County Engineer 2 1/4" brass cap mon. marked "RE 5869" dn 9" in well & cover marked "COUNTY ENGINEER MONUMENT."

Recovered in good condition 29-Apr.'71 JDR

RECOVERED IN GOOD CONDITION 5-15-75 L.K.L.

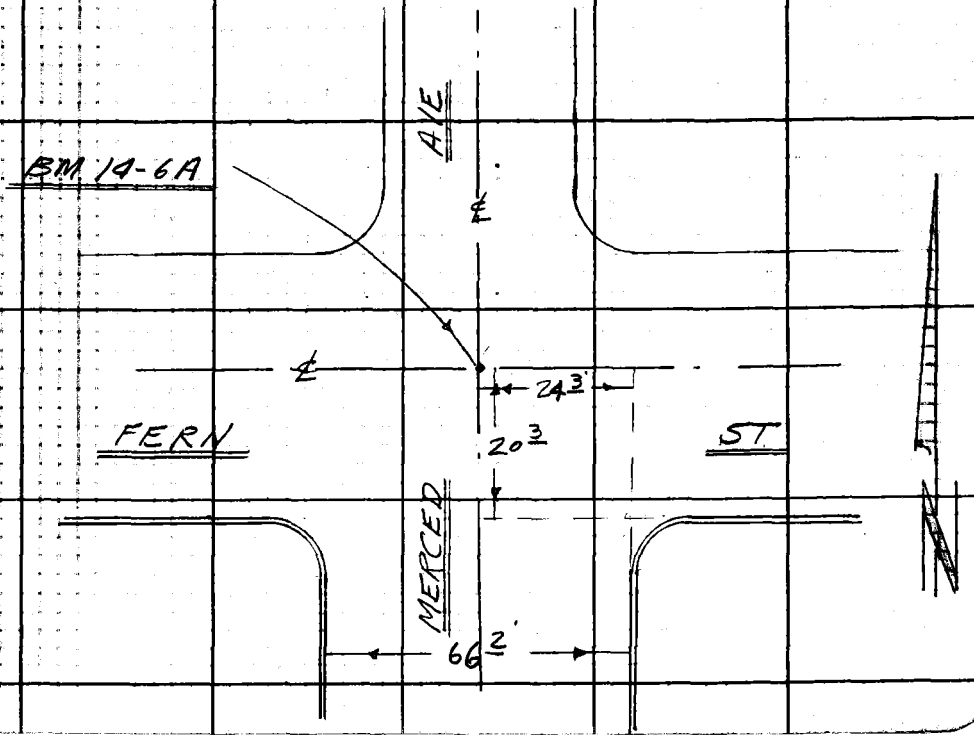

Note: Any Additions or Changes on this Sheet Must be Made or Circled in Red Ink With Date and Name of Person Making Change.

Do not extend this side of this line.

PLEASE RETURN TO
LOS ANGELES COUNTY ENGINEER
403 LOS ANGELES COUNTY ENGINEERING BLDG.

76F3098 CE#310 1-65

F. B. 3712 PG. 138

11-June-71 [illegible]

B.M. 14-6B CITY OF SOUTH EL MONTE

MERCED AVE. @ FERN ST. S.W. CORNER.

33.5 Ft. West from the approx. ℄ of Merced Ave. 46.5 Ft. South from the approx. ℄ of Fern St. 56.7 Ft. S.W.'ly from B.M. 14-6A (F.B. 3712-137). 1.0 Ft. West of the West curb of Merced. 0.7 Ft. South of the South end of the curb return.

SET: A 2½" brass L.A. Co. ENGR. BM disc, stamped "BM 14-6B 1971 R.E. 7078". Down 7" below the surface (Top of the curb), and protected by a cast iron cover which is flush with the top of curb, and in a 15" X 15" Conc. pad.

RECOVERED IN GOOD CONDITION 5-15-75 LLL

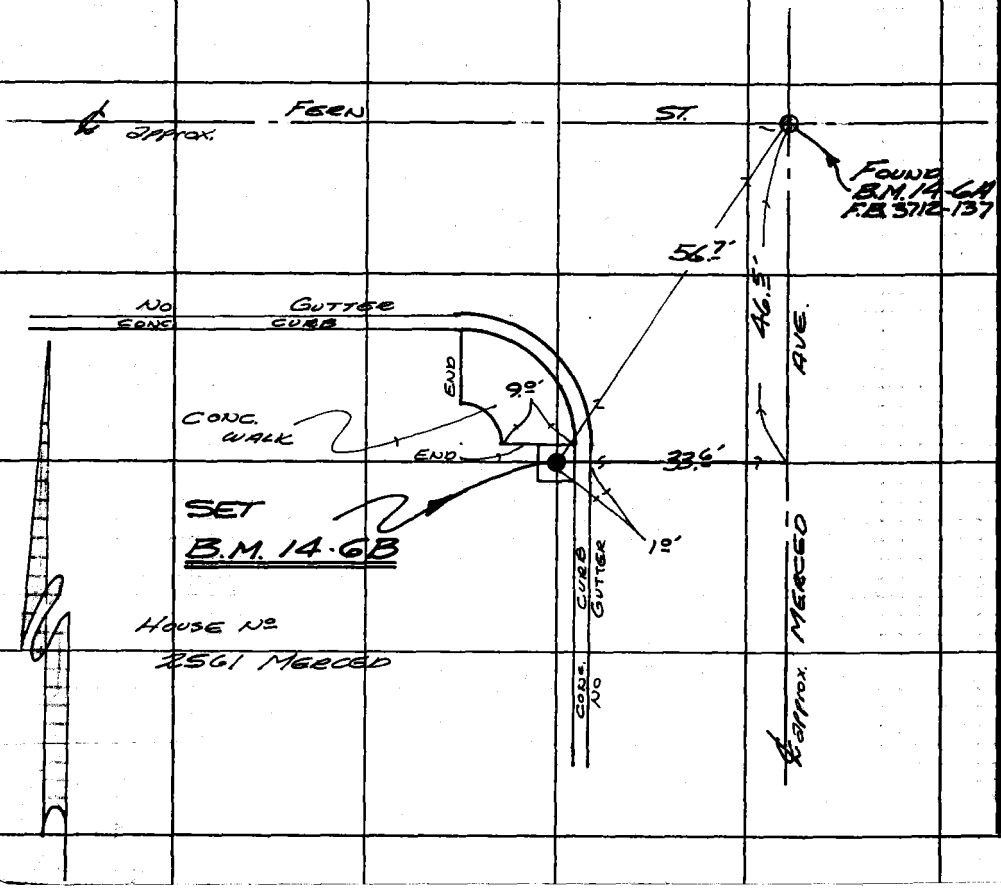

PLEASE RETURN TO
LOS ANGELES COUNTY ENGINEER
403 LOS ANGELES COUNTY ENGINEERING BLDG.
Do not extend this side of this line.
Note: Any Additions or Changes on This Sheet Must Be Made or Circled in Red Ink With Date and Name of Person Making Change.

Notes Ck'd by	Survey of L.A.Co. Precise Level Net
Map No.	JN 030102 Tape — Std — °F
Office Work	Surveyed by Randall
Checked	Notes " Date Jun '71
Date	Indexed T. M. PALMERI JUL 14 '71

F. B. 3712 Pg. 139

11-June-'71
J.B. Randall

B.M. 14-1B TERRITORY OF THE COUNTY OF LOS ANGELES. PECK RD. @ THE NORTH'LY END OF THE BRIDGE (Nº 531477) OVER THE 605 FWY. EAST SIDE OF PECK RD.

152.0 ft. North from the approx. Center of the 605 Fwy. 20.0 ft. East from the approx. ℄ of Peck Rd. 18.6 ft. South from the North end & 1.4 ft. North from the south end of the conc. bridge abuttment. 0.4 ft. west from the East'ly conc. guard rail of bridge Nº 531477.

SET: A 2½" brass COUNTY ENGINEER disc, with a threaded stem, stamped "BM 14-1B 1971 R.E. 7078". Flush in the conc. walkway along the East'ly side of the bridge, and in the abuttment.

RECOVERED IN GOOD CONDITION 5-15-75 CKL

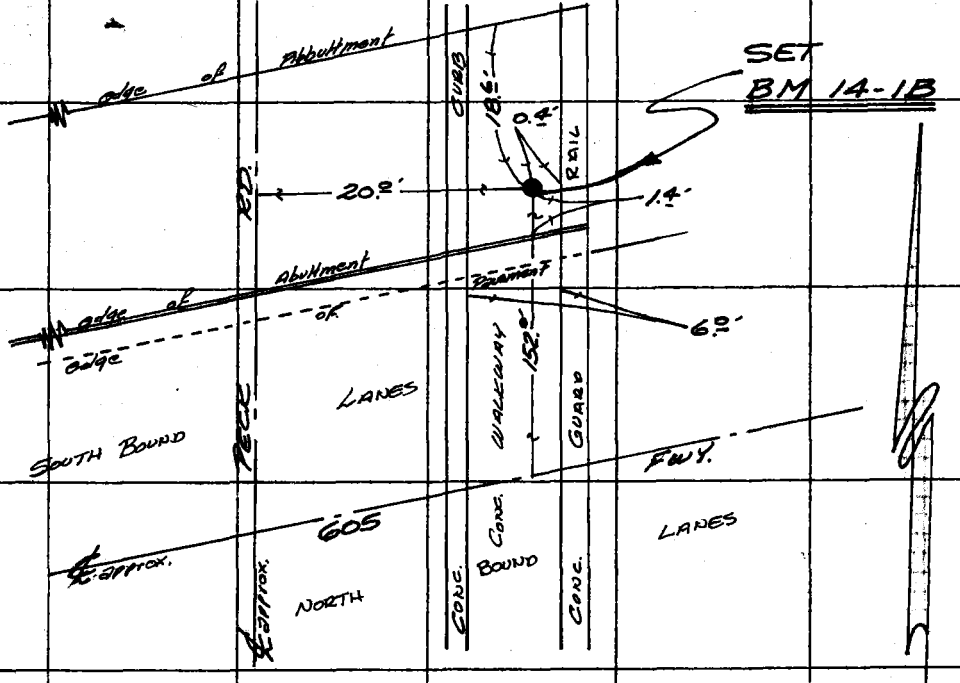

Note: Any Additions or Changes on This Sheet Must be Made or Circled in Red Ink With Date and Name of Person Making Change.

Do not extend this side of this line.

PLEASE RETURN TO
COUNTY OF LOS ANGELES
DEPARTMENT OF COUNTY ENGINEER
403 LOS ANGELES COUNTY ENGINEERING BLDG.

76F309S CE#310 3-69