Survey of L.A.Co. PRECISE LEVEL NET F. B. 3713 PG. 5
JN 0301.02 Tape Std °F
Surveyed by
Notes Date 1966
Indexed C. J. GALLY

L.A. Co. PRECISE LEVEL NET
JOB. No. 0301.02

BOOK INDEX

No. 46	PAGE 7 TO 44
NO. 42	51 TO 70
NO 24	79 TO 178 (182)
NO 26	185 TO 202
NO. 47	211 TO 232

Not microfilmed.

Notes Ck'd by	Survey of L.A.Co. PRECISE LEVEL NET	F. B. 3713	Pg. 7
Map No.	JN 0301.02 Tape Std °F		
Office Work	Surveyed by G.E. DREIER		
Checked	Notes Date		
Date	Indexed C. J. GALLO NOV 20 '68		

L.A.Co. PRECISE LEVEL NET

JOB NO. 0301.02

LINE NO. 46

REFERENCES, DESCRIPTIONS

F.B. 1367 - 151 TO 170

F.B. 2893 - 7

F.B. 2886 - 165

DIFFERENCES IN ELEVATIONS

F.B. 3753 - 7 TO

DREIER

WILKS

MCKNIGHT

WILL

Note: Any Additions or Changes on This Sheet Must be Made or Circled in Red Ink With Date and Name of Person Making Change.

Do not extend this side of this line.

PLEASE RETURN TO
LOS ANGELES COUNTY ENGINEER
403 Los Angeles County Engineering Bldg.

76F3095 CE#310 1-65

F. B. 3713 PG 8

ROUTE SKETCH
LINE No. 46

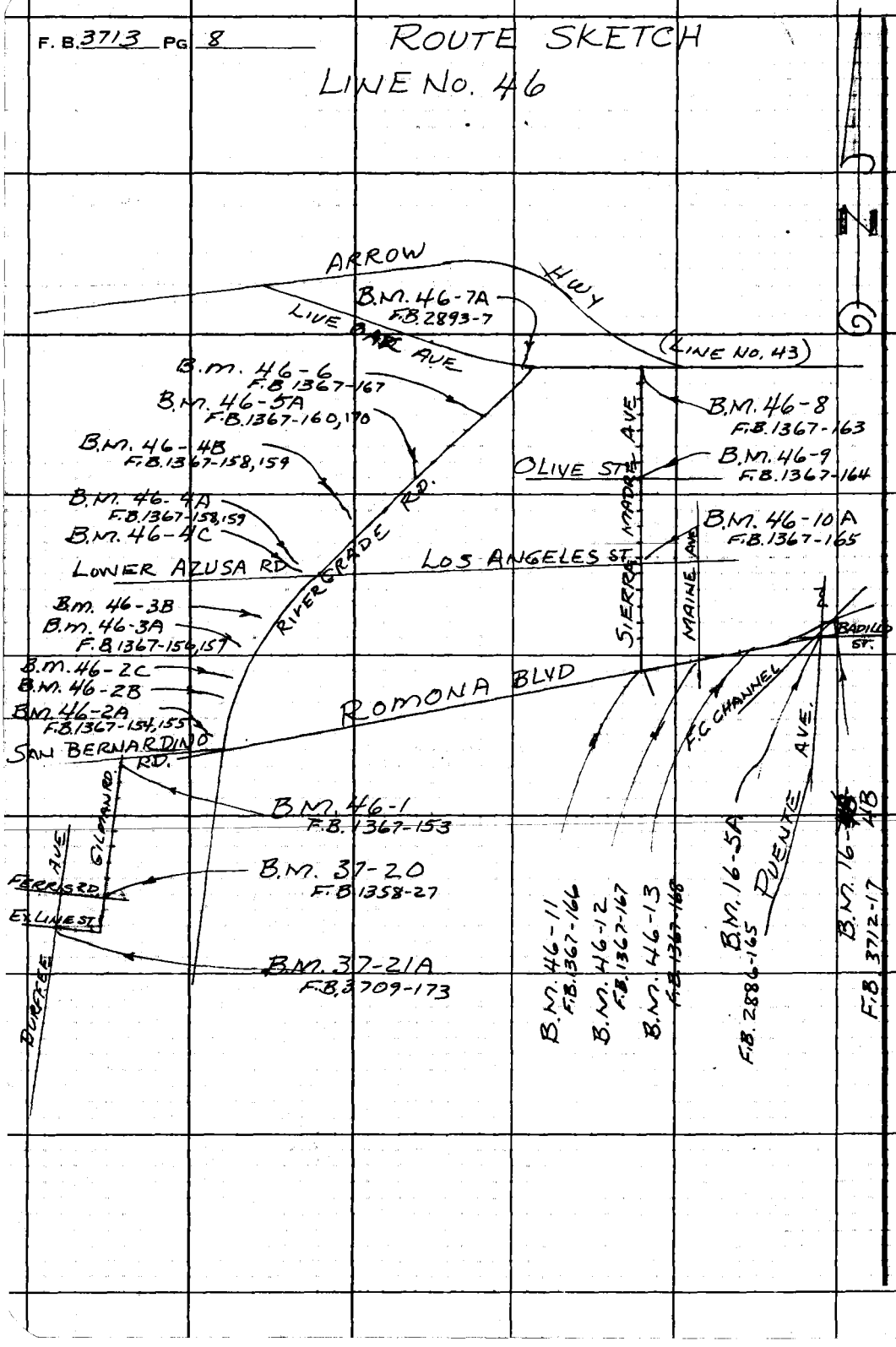

PLEASE RETURN TO
LOS ANGELES COUNTY ENGINEER
403 LOS ANGELES COUNTY ENGINEERING BLDG.

Do not extend this side of this line.

Note: Any Additions or Changes on This Sheet Must Be Made or Circled in Red Ink With Date and Name of Person Making Change.

Notes Ck'd by	Survey of L.A.Co. PRECISE LEVEL NET
Map No.	JN 0301.02 Tape Std °F
Office Work	Surveyed by G. E. DREIER
Checked	Notes Date 5-12-66
Date	Indexed G. J. GALLI

F. B. 3713 PG. 9

B.M. 46-1 (EL MIRAGE L-3)
DESCRIPTION PER F.B. 1367-153 OK 5-12-66
DESCRIPTION PER F.B. 1367-153 OK 6-19-75 CKL

Note: Any Additions or Changes on This Sheet Must be Made or Circled in, Red Ink With Date and Name of Person Making Change.

Do not extend this side of this line.

PLEASE RETURN TO
LOS ANGELES COUNTY ENGINEER
403 Los Angeles County Engineering Bldg.

76F309S CE#310 1-65

Notes Ck'd by	Survey of L.A. Co PRECISE LEVEL NET
Map No.	JN 0301.02 Tape Std °F
Office Work	Surveyed by G.E. DREIER
Checked	Notes Date 5-12-66
Date	Indexed C. J. GALLO

F. B. 3713 PG. 11

B.M. H6-2A

DESCRIPTION PER F.B. 1367-154,155 OK 5-12-66

DESCRIPTION PER F.B. 1367-154,155 OK 6-19-75 CKL

Note: Any Additions or Changes on This Sheet Must be Made or Circled in Red Ink With Date and Name of Person Making Change.

PLEASE RETURN TO
LOS ANGELES COUNTY ENGINEER
403 LOS ANGELES COUNTY ENGINEERING BLDG.

Do not extend this side of this line.

76F309S CE#310 1-65

Notes Ck'd by	Survey of L.A. Co. PRECISE LEVEL NET F. B. 3713 Pg. 13
Map No.	JN 0301.02 Tape Std °F
Office Work	Surveyed by G. E. DREIER
Checked	Notes Date
Date	Indexed C. J. GALLI

BM. 46-2B

DESCRIPTION PER F.B. 1367-154-155 OK 5-12-66

DESCRIPTION PER F.B. 1367 - 154-155 OK 6-19-75 CKL

Note: Any Additions or Changes on This Sheet Must be Made or Circled in Red Ink With Date and Name of Person Making Change.

PLEASE RETURN TO
LOS ANGELES COUNTY ENGINEER
403 LOS ANGELES COUNTY ENGINEERING BLDG.

Do not extend this side of this line.

76F309S CE#310 1-65

Notes Ck'd by	Survey of L.A.Co. PRECISE LEVEL NET F. B. 3713 Pg. 15
Map No.	JN 030102 Tape Std °F
Office Work	Surveyed by G.E. DREIER
Checked	Notes Date 5-12-66
Date	Indexed C. J. GALLI

BM 46-AS

DESCRIPTION PER F.B. 1367-154-155 OK 5-12-66

DESCRIPTION PER F.B. 1367-154-155 OK 6-19-75 CKC

Note: Any Additions or Changes on This Sheet Must be Made or Circled in Red Ink With Date and Name of Person Making Change.

Do not extend this side of this line.

PLEASE RETURN TO
LOS ANGELES COUNTY ENGINEER
403 LOS ANGELES COUNTY ENGINEERING BLDG.

76F309S CE#310 1-65

Notes Ck'd by	Survey of L.A.Co. PRECISE LEVEL NET
Map No.	JN 030102 Tape Std °F
Office Work	Surveyed by G.E. DREIER
Checked	Notes Date 5-12-66
Date	Indexed C. J. GALLI

F. B. 3713 PG. 17

BM 46-3A

DESCRIPTION PER F.B. 1367-156,157 OK 5-12-66

Description per F.B. 1367-156, 157 OK 6-19-75 C.K.H.

Note: Any Additions or Changes on This Sheet Must be Made or Circled in Red Ink With Date and Name of Person Making Change.

Do not extend this side of this line.

PLEASE RETURN TO
LOS ANGELES COUNTY ENGINEER
403 LOS ANGELES COUNTY ENGINEERING BLDG.

76F309S CE#310 1-65

Notes Ck'd by	Survey of L.A.Co. PRECISE LEVEL NET
Map No.	JN 0301.02 Tape Std °F
Office Work	Surveyed by G.E. DREIER
Checked	Notes Date 5-12-66
Date	Indexed C. J. GALLI

F. B. 3713 PG. 19

BM. #6-3B

DESCRIPTION PER F.B. 1367-156,157 OK 5-12-66

DESCRIPTION PER F.B. 1367-156,157 OK 6-19-75

Note: Any Additions or Changes on This Sheet Must be Made or Circled in Red Ink With Date and Name of Person Making Change.

PLEASE RETURN TO
LOS ANGELES COUNTY ENGINEER
403 LOS ANGELES COUNTY ENGINEERING BLDG.

Do not extend this side of this line.

76F309S CE#310 1-65

Notes Ck'd by	Survey of L.A. Co. PRECISE LEVEL NET
Map No.	JN 0301.02 Tape Std °F
Office Work	Surveyed by G.E. DREIER
Checked	Notes Date 5-12-66
Date	Indexed C. J. GALLI

F. B. 3715 PG. 21

B.M. 46-4C (U.S. ARMY CORPS OF ENGR'S)
DESCRIPTION PER F.B. 1367-158, 159 OK 5-12-66
NOT RECOVERED, BELIEVE AREA FILLED & TOWER RAISED 9-17-71 G.E.D.

B.M. 46-4D

WEST SIDE OF SAN GABRIEL RIVER FRWY (ROUTE 605) AND NORTH OF LOWER AZUSA ROAD, IN THE TOP OF THE CONC. FOOTING AT THE SOUTHEAST CORNER OF EDISON CO. TOWER NO. 109-4 (MIDDLE ONE OF THREE) FOUND A NAIL IN LEAD. LEAD STAMPED "B.M"

RECOVERED IN GOOD CONDITION 6-19-75 C. LIND

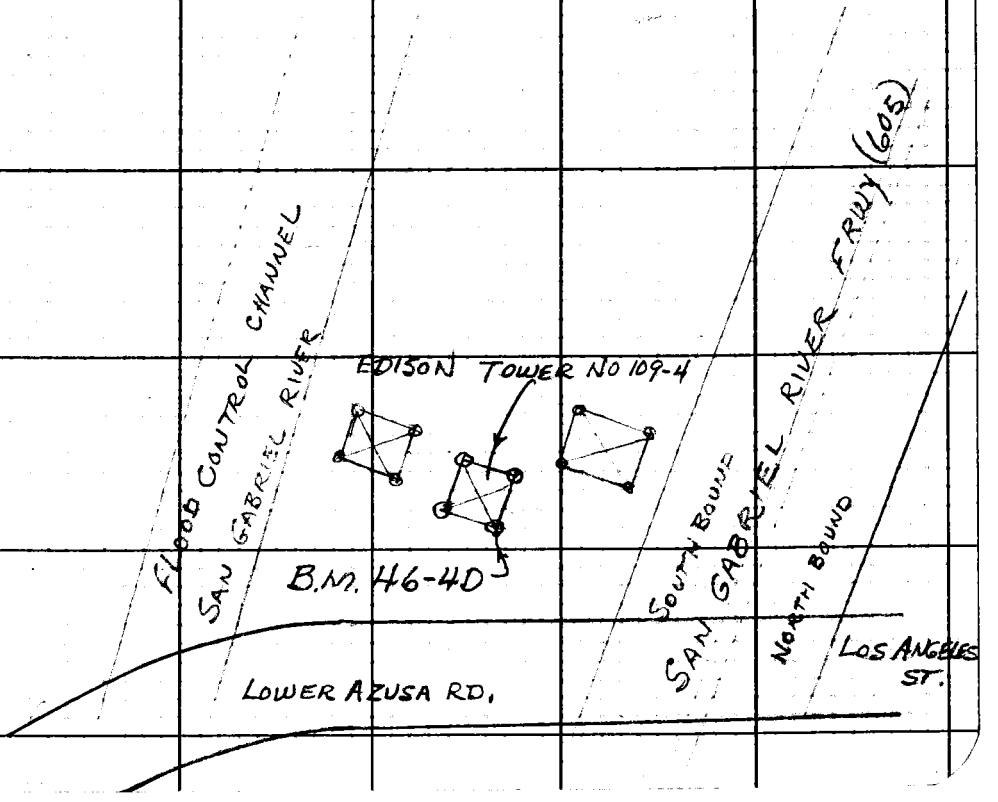

Note: Any Additions or Changes on This Sheet Must be Made or Circled in Red Ink With Date and Name of Person Making Change.

PLEASE RETURN TO
LOS ANGELES COUNTY ENGINEER
403 LOS ANGELES COUNTY ENGINEERING BLDG.

Do not extend this side of this line.

76F309S CE#310 1-65

Notes Ck'd by	Survey of LA Co PRECISE LEVEL NET	F. B. 3713 PG. 23
Map No.	JN 0301.02 Tape Std °F	
Office Work	Surveyed by G.E. DREIER	
Checked	Notes Date 5-12-66	
Date	Indexed C. J. GALLI	

BM 46-4A
DESCRIPTION PER F.B. 1367-158,159 OK 5-12-66
NOT RECOVERED, AREA PROBALY FILLED AND TOWER RAISED 9-17-71 G.E.D.

Note: Any Additions or Changes on This Sheet Must be Made or Circled in Red Ink With Date and Name of Person Making Change.

Do not extend this side of this line.

PLEASE RETURN TO
LOS ANGELES COUNTY ENGINEER
403 Los Angeles County Engineering Bldg.

76F309S CE#310 1-65

Notes Ck'd by	Survey of LA.G.PRECISE LEVELNET F. B. 3713 PG. 25
Map No.	JN 0301.02 Tape Std °F
Office Work	Surveyed by G.E.DREIER
Checked	Notes Date 5-12-66
Date	Indexed C. J. GALLI

BM. H6-4B
DESCRIPTION PER F.B. 7567-158,159 OK 5-12-66
" " " OK 9-19-71 G.E.D.
" " " OK 6-19-76 C.K.L.

Note: Any Additions or Changes on This Sheet Must be Made or Circled in Red Ink With Date and Name of Person Making Change.

Do not extend this side of this line.

PLEASE RETURN TO
LOS ANGELES COUNTY ENGINEER
403 LOS ANGELES COUNTY ENGINEERING BLDG.

16F309S CE#310 1-65

Notes Ck'd by	Survey of LACo. PRECISE LEVEL NET	F. B. 3713 PG. 27
Map No.	JN 030102 Topp Std °F	
Office Work	Surveyed by G.E. DREIER	
Checked	Notes Date 5-16-66	
Date	Indexed	

B.M. 46-5A (PUENTE B-1)
DESCRIPTION PER F.B. 1367-160 AND 170 OK 5-16-66
NOT RECOVERED, TIES GONE, DUG SOME, MAY BE DEEP 9-17-71 G.E.D.

Note: Any Additions or Changes on This Sheet Must be Made or Circled in Red Ink With Date and Name of Person Making Change.

PLEASE RETURN TO
COUNTY OF LOS ANGELES
DEPARTMENT OF COUNTY ENGINEER
403 LOS ANGELES COUNTY ENGINEERING BLDG.

Do not extend this side of this line.

76F309S CE#310 3-68

F. B. 3713 PG 28

(9-17-71 G.E.DREIER)

B.M. 46-58

RIVERGRADE ROAD AND SAN GABRIEL RIVER FRWY, (605) CENTERLINE INTERSECTION, MIDWAY BETWEEN NORTH AND SOUTHBOUND OVERPASS BRIDGES, 14.9 FEET WEST OF EAST SUPPORTING STRUCTURE, A 2 INCH BRASS DISC LETTERED "STATE OF CALIFORNIA DIVISION OF HIGHWAYS" 11 INCHES DEEP UNDER A GALVANIZED STEEL COVER.

REC. "OK" 6-19-75 C.K.L.

PLEASE RETURN TO
COUNTY OF LOS ANGELES
DEPARTMENT OF COUNTY ENGINEER
403 LOS ANGELES COUNTY ENGINEERING BLDG.

Do not extend this side of this line.

Note: Any Additions or Changes on This Sheet Must be Made or Circled in Red Ink With Date and Name of Person Making Change.

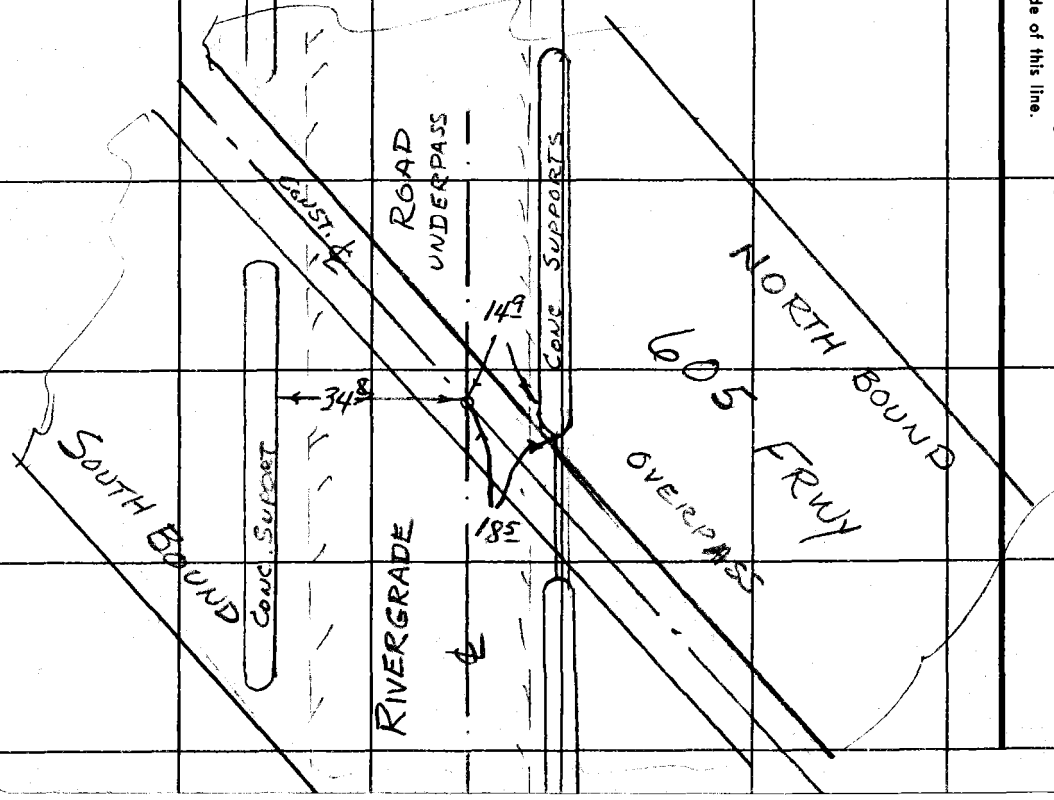

Notes Ck'd by		Survey of L.A.Co. PRECISE LEVEL NET	F. B. 3713 PG. 29
Map No.		JN 030102 Tape Std °F	
Office Work		Surveyed by G.E. DREIER	
Checked		Notes Date 5-12-66	
Date		Indexed G. J. GALLI	

BM #6-6
DESCRIPTION PER F.B. 1367-161 OK 5-12-66
" " " " " OK 9-19-71 G.E.P.
" " " " " OK 6-19-75 CKL

Note: Any Additions or Changes on This Sheet Must be Made or Circled in Red Ink With Date and Name of Person Making Change.

PLEASE RETURN TO
LOS ANGELES COUNTY ENGINEER
403 Los Angeles County Engineering Bldg.

Do not extend this side of this line.

76F309S CE#310 1-65

Notes Ck'd by	Survey of L.A.C. PRECISE LEVELING F. B. 3713 PG. 29 31
Map No.	JN 0301.02 Tape Std °F
Office Work	Surveyed by G.E. DREIER
Checked	Notes Date 5-16-66
Date	Indexed C. J. GALLI

B.M. 46-70

DESCRIPTION PER F.B. 2893-7 OK 5-16-66 OK 9-17-71 G.E.D.

" " " " "

A CHAIN LINK FENCE HAS BEEN ERECTED OVER THE MARK, D.D NOT USE 6-19-75 C.K.L.

Note: Any Additions or Changes on This Sheet Must be Made or Circled in Red Ink With Date and Name of Person Making Change.

Do not extend this side of this line.

PLEASE RETURN TO
LOS ANGELES COUNTY ENGINEER
403 LOS ANGELES COUNTY ENGINEERING BLDG.

76F309S CE#310 1-65

F. B. 3713 PG. 32

B.M. 46 - 7 B

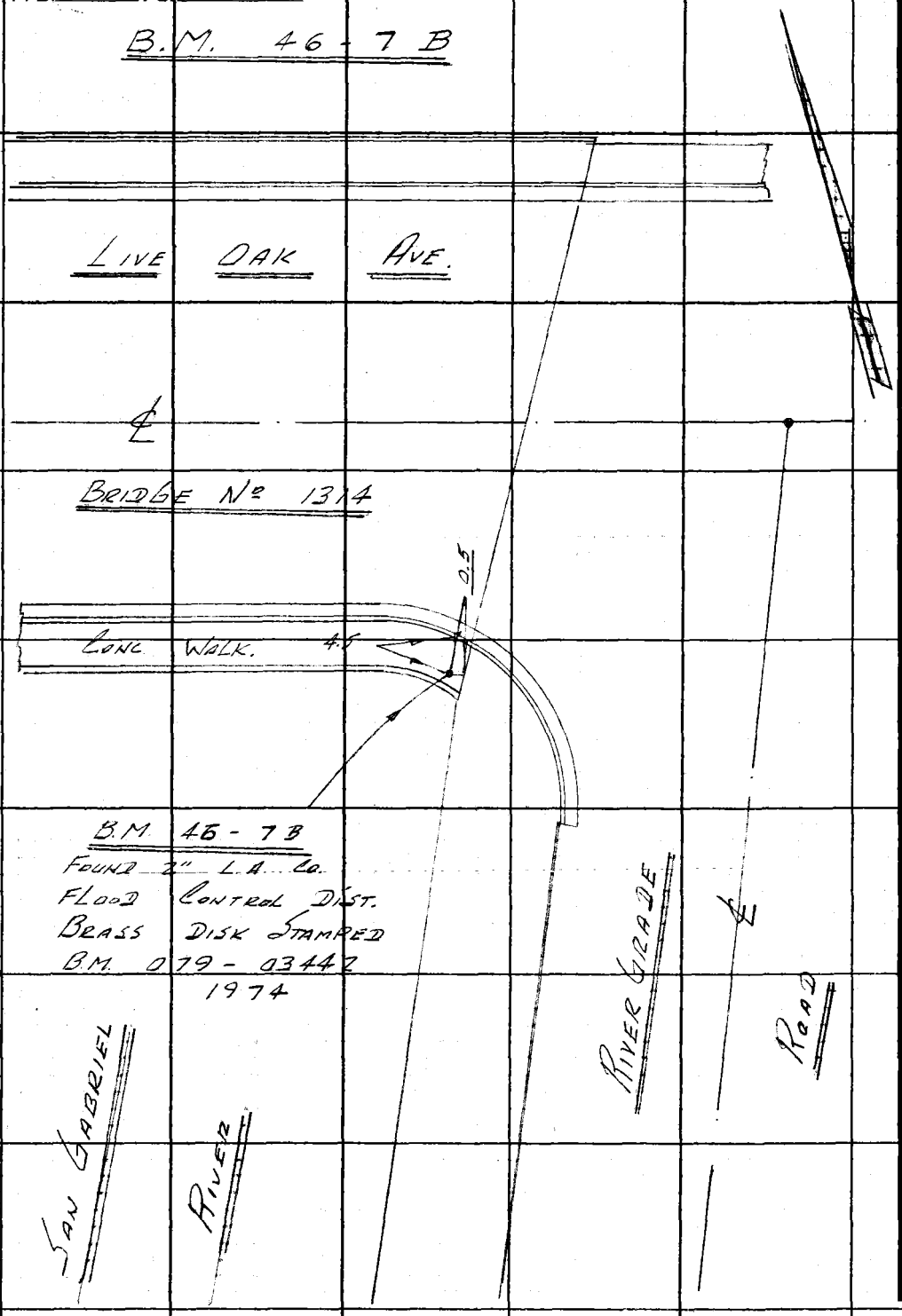

PLEASE RETURN TO
LOS ANGELES COUNTY ENGINEER
403 LOS ANGELES COUNTY ENGINEERING BLDG.

Do not extend this side of this line.

Note: Any Additions or Changes on This Sheet Must Be Made or Circled in Red Ink With Date and Name of Person Making Change.

Notes Ck'd by	Survey of L.A.Co. PRECISE LEVELING F. B. 3713 PG. 33
Map No.	JN 030102 Tape Std °F
Office Work	Surveyed by G.E. DREIER
Checked	Notes Date
Date	Indexed C. J. GALLO

BM 46-8 (AZUSA E-12A)
DESCRIPTION PER F.B. 1367-163 OK 5-9-66
" " " " " OK 9-17-71 G.E.D.
" " " " " OK 6-19-75 C.K.L.

Note: Any Additions or Changes on This Sheet Must be Made or Circled in Red Ink With Date and Name of Person Making Change.

Do not extend this side of this line.

PLEASE RETURN TO
LOS ANGELES COUNTY ENGINEER
403 Los Angeles County Engineering Bldg.

76F3095 CE#310 1-65

Notes Ck'd by
Map No.
Office Work
Checked
Date

Survey of L.A.Co PRECISE LEVEL NET F. B. 3713 PG. 33
JN 0301.02 Tape Std °F
Surveyed by G.E. DREICK
Notes Date 5-16-66
Indexed C. J. GALLI

B.M. 46-9 (AZUSA E-12)
DESCRIPTION PER F.B. 1367-164 OK 5-16-66
" " " " " OK 9-17-71 GED.
" " " " " O/C 6-9-75 CKL

Note: Any Additions or Changes on This Sheet Must be Made or Circled in Red Ink With Date and Name of Person Making Change.

Do not extend this side of this line.

PLEASE RETURN TO
LOS ANGELES COUNTY ENGINEER
403 LOS ANGELES COUNTY ENGINEERING BLDG.

76F309S CE#310 1-65

Notes Ck'd by	Survey of LA Co. PRECISE LEVEL NET F. B. 3713 PG. 37
Map No.	JN 030402 Tape Std °F
Office Work	Surveyed by G.E. DREIER
Checked	Notes Date 5-12-66
Date	Indexed C. J. GALLO

BM #6-10A
DESCRIPTION PER F.B. 1367-165 OK 5-12-66
" " " " " OK 9-17-71 C.E.D.
" " " " " OK 6-19-75 CKL

Note: Any Additions or Changes on This Sheet Must be Made or Circled in Red Ink With Date and Name of Person Making Change.

PLEASE RETURN TO
LOS ANGELES COUNTY ENGINEER
403 LOS ANGELES COUNTY ENGINEERING BLDG.

Do not extend this side of this line.

76F309S CE#310 1-65

Notes Ck'd by
Map No.
Office Work
Checked
Date

Survey of L.A.Co PRECISE LEVEL NET F. B. 3713 PG. 39
UNO 30102 Tape Std °F
Surveyed by G.E. DRETER
Notes C. J. GALLY Date 5-12-66
Indexed

BM #46-11 (PUENTE E-2A)
DESCRIPTION PER F.B. 1367-166 OK 5-12-66

9-17-71 G.E.D.

RAMONA BLVD. AND BALDWIN PARK BLVD, 115.6 FT SOUTH OF CENTERLINE INTERSECTION, 1± FOOT EAST OF E. CURB OF CENTER DIVIDER, 61 FEET SOUTH OF NORTH END OF CENTER DIVIDER, ABOUT 1 FOOT WEST OF SLY PROD OF ℄ OF BALDWIN PARK BLVD TO NORTH, FOUND A L.A. CO. SURVEY CONTROL TRAVERSE STATION DISC STAMPED "PUENTE E-2A 1952" 20 INCHES DEEP UNDER A CAST IRON COVER

REC. OK 6-19-75 CKL.

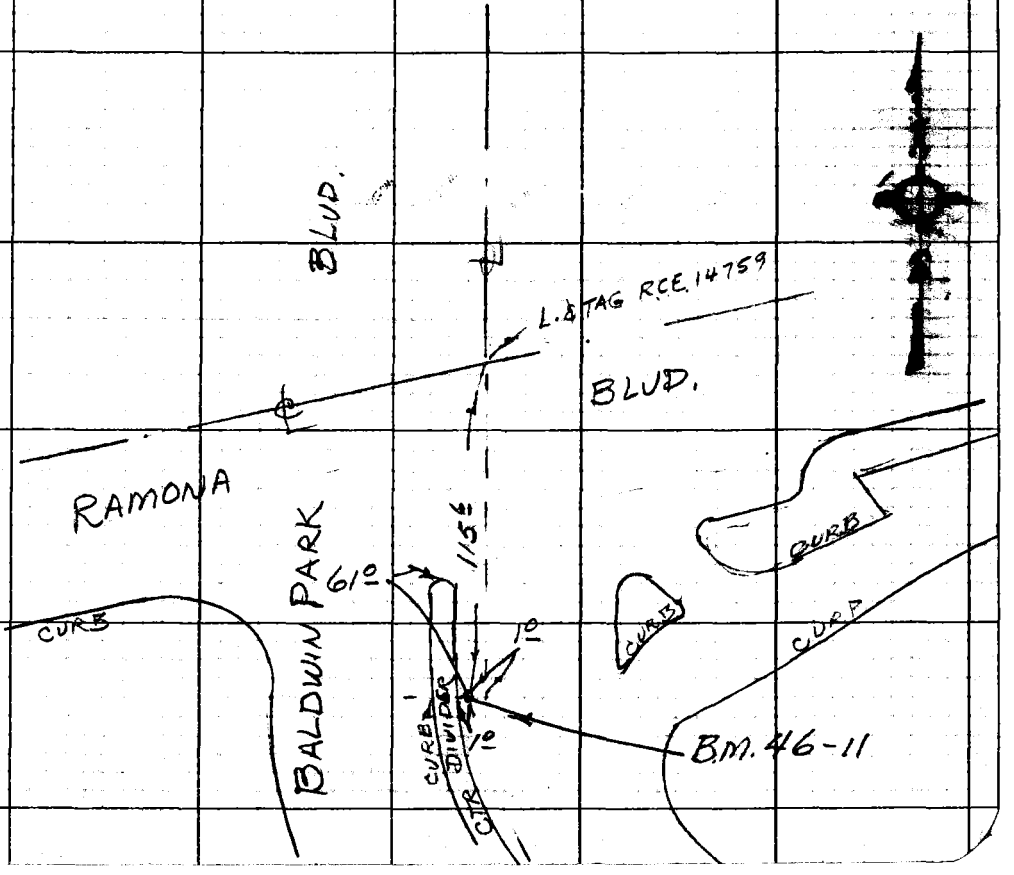

PLEASE RETURN TO
LOS ANGELES COUNTY ENGINEER
403 Los Angeles County Engineering Bldg.

Note: Any Additions or Changes on This Sheet Must be Made or Circled in Red Ink With Date and Name of Person Making Change.

Do not extend this side of this line.

76F309S CE#310 1-65

Notes Ck'd by	Survey of L.A.Co. PRECISE LEVEL NET
Map, No.	JN 030607 Tape Std °F
Office Work	Surveyed by G.E. DREIER
Checked	Notes Date 5-16-66
Date	Indexed C. J. CALLI

F. B. 3713 PG. 41

BM 46-12 (PUENTE E-2B)

DESCRIPTION PER F.B. 1367-167 OK 5-16-66

NOT RECOVERED, REPORTEDLY DESTROYED, BY CONST. INSPECTOR, 9-17-71 G.E.D.

B.M. 46-12A (9-17-71 G.E.D.)

RAMONA BLVD. AND MAINE AVE., 42 FEET NORTHWY AND 71 FEET EAST OF CENTER LINES, AT EAST END OF CURB RETURN OF WEST BOUND TRAFFIC LANES, 1 FOOT BACK OF CURB IN TOP OF SOUTH WEST CORNER OF A STORM DRAIN CATCH BASIN, SET A 2¾ INCH BRASS DISC STAMPED WITH SMALL BUTTON

OK 6-14-75 C.H.L.

COUNTY ENGINEER B.M. 46-12A 1971 R.E. 7078

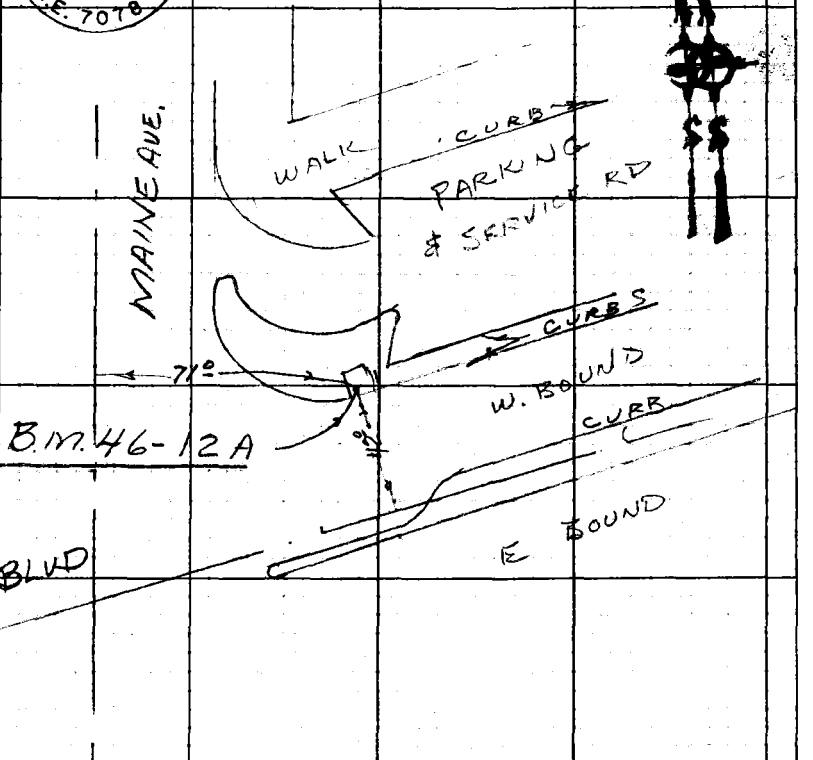

Note: Any Additions or Changes on This Sheet Must be Made or Circled in Red Ink With Date and Name of Person Making Change.

PLEASE RETURN TO LOS ANGELES COUNTY ENGINEER
403 Los Angeles County Engineering Bldg.

Do not extend this side of this line.

76F309S CE#310 1-65

Notes Ck'd by	Survey of L.A.Co. PRECISE LEVEL NET
Map No.	JN 0301.02 Tape Std °F
Office Work	Surveyed by G.E. DEER
Checked	Notes Date 5-16-66
Date	Indexed C. J. GALLI

F. B. 3713 PG. 43

B.M. 446-13 (PUENTE F-24)

DESCRIPTION PER F.B. 1367-168 OK 5-16-66

NOT RECOVERED, TIES GONE 9-17-71 G.E.D.

Note: Any Additions or Changes on This Sheet Must be Made or Circled in Red Ink With Date and Name of Person Making Change.

Do not extend this side of this line.

PLEASE RETURN TO
LOS ANGELES COUNTY ENGINEER
403 LOS ANGELES COUNTY ENGINEERING BLDG.

76F309S CE#310 1-65

F. B. 3713 PG 44

(9-17-71 G.E. DREIER)

B.M. 46-13A

RAMONA BLVD. AND BADILLO ST., NORTHEAST CORNER ABOUT THE CENTER OF THE CURB RETURN, 1 FOOT BACK OF THE CURB IN THE TOP THE NORTHWEST CORNER OF A STORM DRAIN CATCH BASIN, SET A 2 3/4 INCH BRASS DISC STAMPED WITH SMALL BUTTON.

REC. "OR" 6-19-75 GLK

COUNTY ENGINEER B 46 13A 1971 R.E. 7078

PLEASE RETURN TO LOS ANGELES COUNTY ENGINEER 403 Los Angeles County Engineering Bldg.

Do not extend this side of this line.

Note: Any Additions or Changes on This Sheet Must be Made or Circled in Red Ink With Date and Name of Person Making Change.

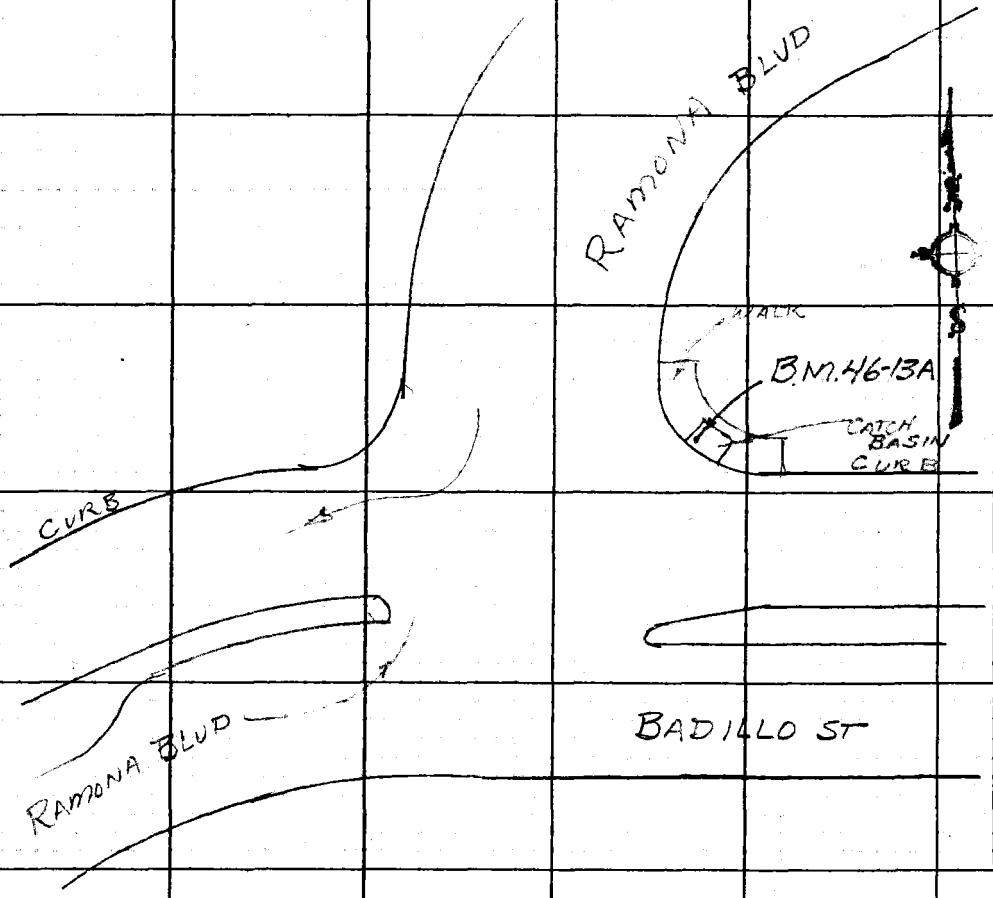

Notes Ck'd by	Survey of L.A.Co. PRECISE LEVEL NET
Map No.	JN 0301.02 Tape Std °F
Office Work	Surveyed by G.E.DREIER
Checked	Notes Date MAY 1966
Date	Indexed C. J. GALLAWAY 3 1 66

F. B. 3713 PG. 51

L.A.CO. PRECISE LEVEL NET

JOB NO. 0301.02

LINE NO. 42

DESCRIPTION REFERENCES
F.B. 1363 - 175 TO 182

DIFF. IN ELEVATIONS
F.B. 3711 - 215 TO 246

DREIER
WILKS
BUSTRUM
McKNIGHT
WILL

Note: Any Additions or Changes on This Sheet Must be Made or Circled in Red Ink With Date and Name of Person Making Change.

PLEASE RETURN TO
LOS ANGELES COUNTY ENGINEER
403 LOS ANGELES COUNTY ENGINEERING BLDG.

Do not extend this side of this line.

76F309S CE#310 1-65

F. B. 3713 PG 52

ROUTE SKETCH
LINE NO. 42

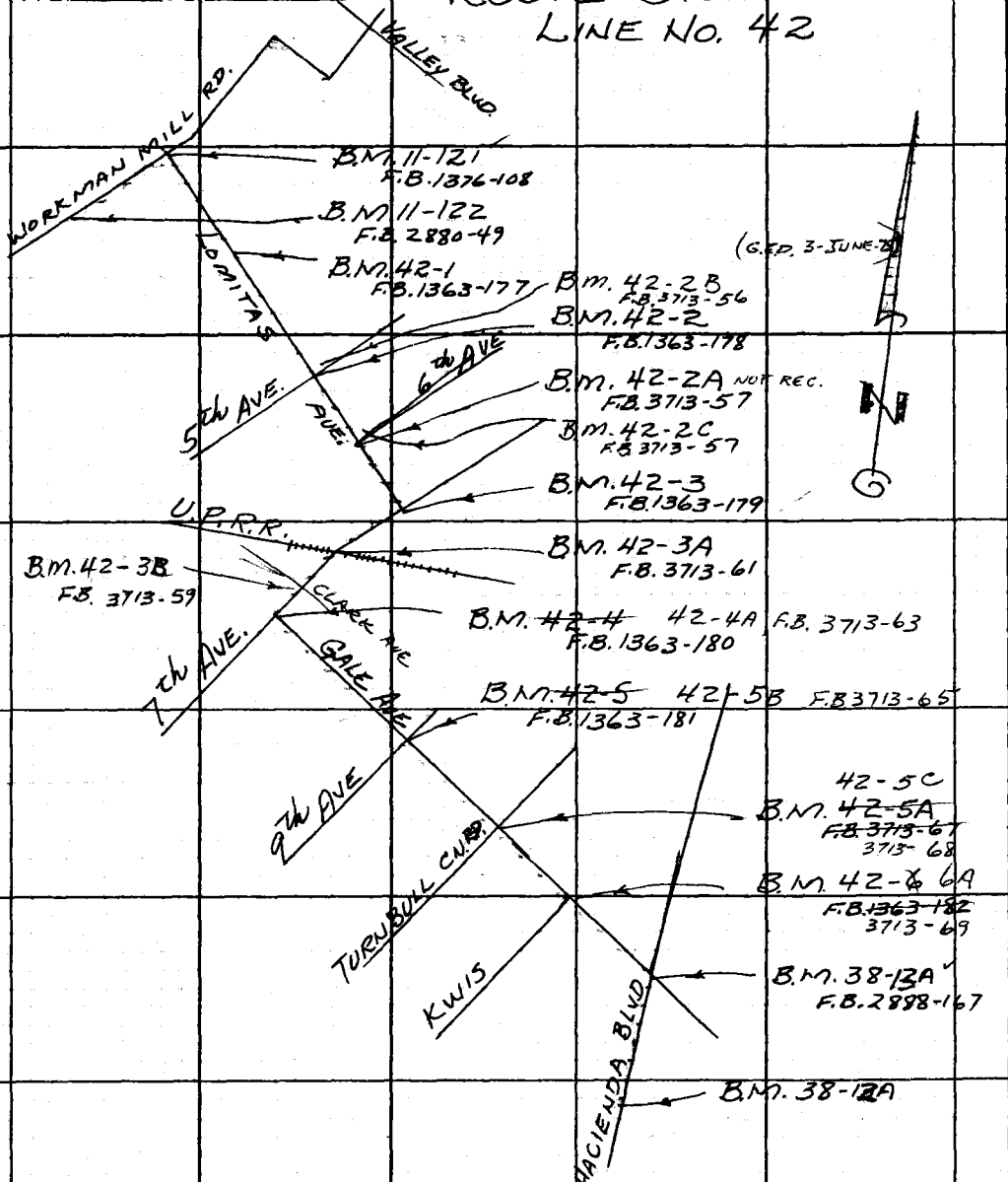

PLEASE RETURN TO
LOS ANGELES COUNTY ENGINEER
403 LOS ANGELES COUNTY ENGINEERING BLDG.

Do not extend this side of this line.

Note: Any Additions or Changes on This Sheet Must be Made or Circled in Red Ink With Date and Name of Person Making Change.

Notes Ck'd by	Survey of L.A.Co. PRECISE LEVEL NET
Map No.	JN 030102 Tape Std °F
Office Work	Surveyed by G.E. DREIER
Checked	Notes Date 5-18-66
Date	Indexed C. J. GALLS

F. B. 3713 PG. 53

B.M. 42-1

DESCRIPTION PER F.B. 1363-177 OK 5-18-66

Recovered in good condition 30-Apr-71 JBR

" " " " 3 JUNE 75 G.E.D.

Note: Any Additions or Changes on This Sheet Must be Made or Circled in Red Ink With Date and Name of Person Making Change.

Do not extend this side of this line.

PLEASE RETURN TO
LOS ANGELES COUNTY ENGINEER
403 LOS ANGELES COUNTY ENGINEERING BLDG.

76F309S CE#310 1-65

Notes Ck'd by	Survey of L.A.Co. PRECISE LEVELING
Map No.	JN 030102 Tape Std °F
Office Work	Surveyed by G.E.DREER
Checked	Notes Date 5-18-66
Date	Indexed C. J. GALLE

F. B. 3713 PG. 55

B.M. #2-2
DESCRIPTION PER F.B. 1363-178 OK 5-18-66
Recovered in good condition 30-APR-71 JSC
3- JUNE 1975 G.E.D.

Note: Any Additions or Changes on This Sheet Must be Made or Circled in Red Ink With Date and Name of Person Making Change.

Do not extend this side of this line.

PLEASE RETURN TO
LOS ANGELES COUNTY ENGINEER
403 LOS ANGELES COUNTY ENGINEERING BLDG.

76F309S CE#310 1-65

2-JUN-71 J.B. Randall

F. B. 3713 PG 56

B.M. 42-2B

TERRITORY OF THE COUNTY OF LOS ANGELES. LOMITAS & 5TH AVE. N.W'ly COR. 52.5 Lk. North'ly from the approx. ℄ of Lomitas Ave. 19.7 Lk. West'ly from the approx. ℄ of 5th Ave. 70.3 Lk. North'ly from B.M. 42-2 (F.B. 1363-178). 11.3 Lk. N.E.'ly from PP E629927. 1.1 Lk. West'ly from the West'ly curb of 5th Ave.

SET: A 2½" brass L.A. COUNTY ENG'R. disc, with a threaded stem, stamped "B M 42-2B 1971 R.E. 7078". Flush in the conc. cover over a Flood Control Inlet box, Near the N.E.'ly cor. over the North'ly retaining wall.

RECOVERED, 6-3-75, G.E.D.

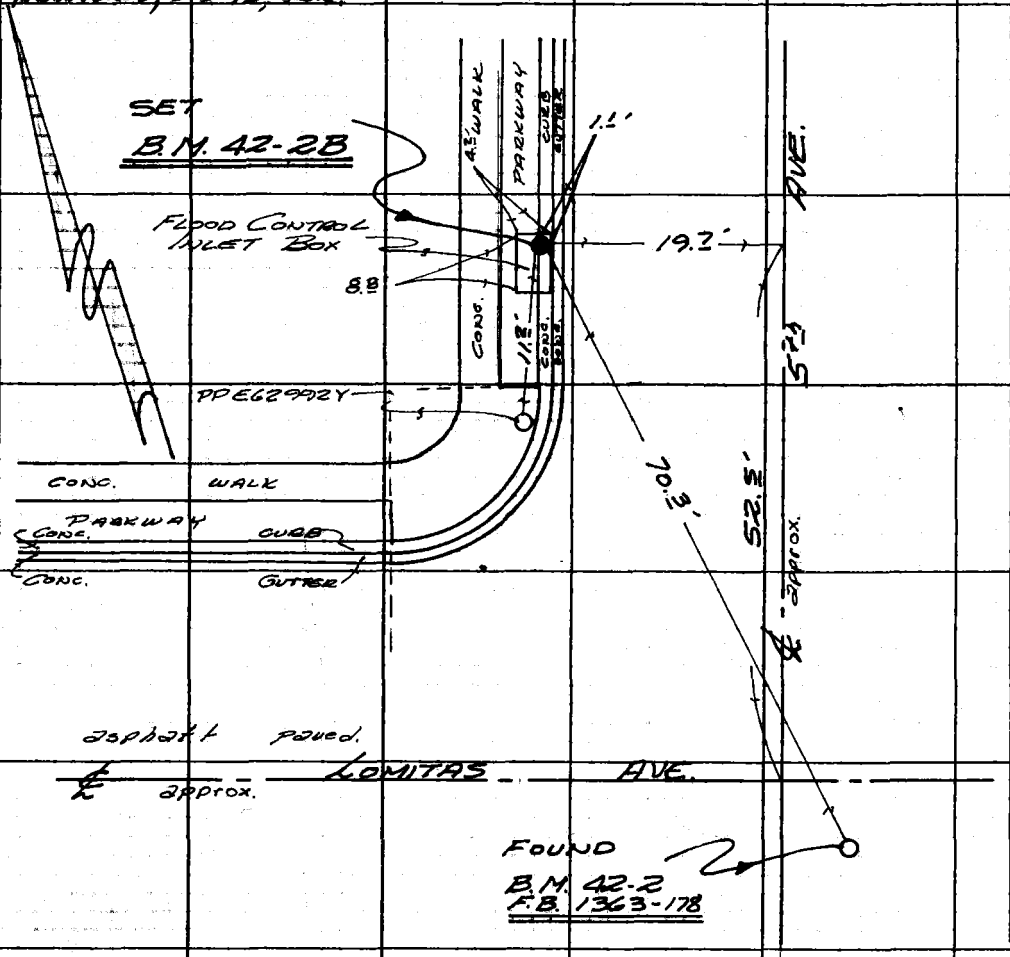

PLEASE RETURN TO
LOS ANGELES COUNTY ENGINEER
403 LOS ANGELES COUNTY ENGINEERING BLDG.

Do not extend this side of this line.

Note: Any Additions or Changes on This Sheet Must Be Made or Circled in Red Ink With Date and Name of Person Making Change.

Notes Ck'd by	Survey of LACo. PRECISE LEVEL NET
Map No.	JN 0301.02 Tape Std °F
Office Work	Surveyed by G.E. DREIER
Checked	Notes G.E. DREIER Date 5-18-66
Date	Indexed C. J. GALLI

F. B. 3713 PG. 57

SET
B.M. 42-2A (PUENTE B-9A)

LOMITAS AVE AND 6th AVE., NEAR CENTER OF PAVEMENT PROD S.ELY, ABOUT 4 FT N.W. OF PAVEMENT PROD. S.WLY A 4" STD. TRAVERSE DISC STAMPED "PUENTE B 9A" (OTHER MARKINGS UNREADABLE) 10 INCHES BELOW THE SURFACE UNDER A CAST IRON COVER MARKED COUNTY SURVEYORS MONUMENT. THIS IS THE ℄ INT. PER F.B. 944-41, 72.

B.M. 42-2A Not recovered, Area paved over during street improvements. See B.M. 42-2C below. 30-Apr-71 JAR

B.M. 42-2C CITY OF IDUSTRY 6TH AVE. @ LOMITAS AVE. 23° ft. N.W'ly from the approx. ℄ of 6th AVE. 34° ft. N.E'ly from the approx. ℄ of LOMITAS AVE. 39.5 ft. NORTH'ly from the ℄ Intersection. 5° ft. N.W'ly from the N'ly edge of the existing Pavement. 1.6 ft. East'ly from a City of Industry B.M. disc.

FOUND: A 4" brass CORRPS OF ENGINEERS disc stamped " S.J.C. 10 1961 11·A·DISTRICT. Flush in the top of a 6" wide culvert head wall

B.M. 42-2C added 7-May-71 JAR

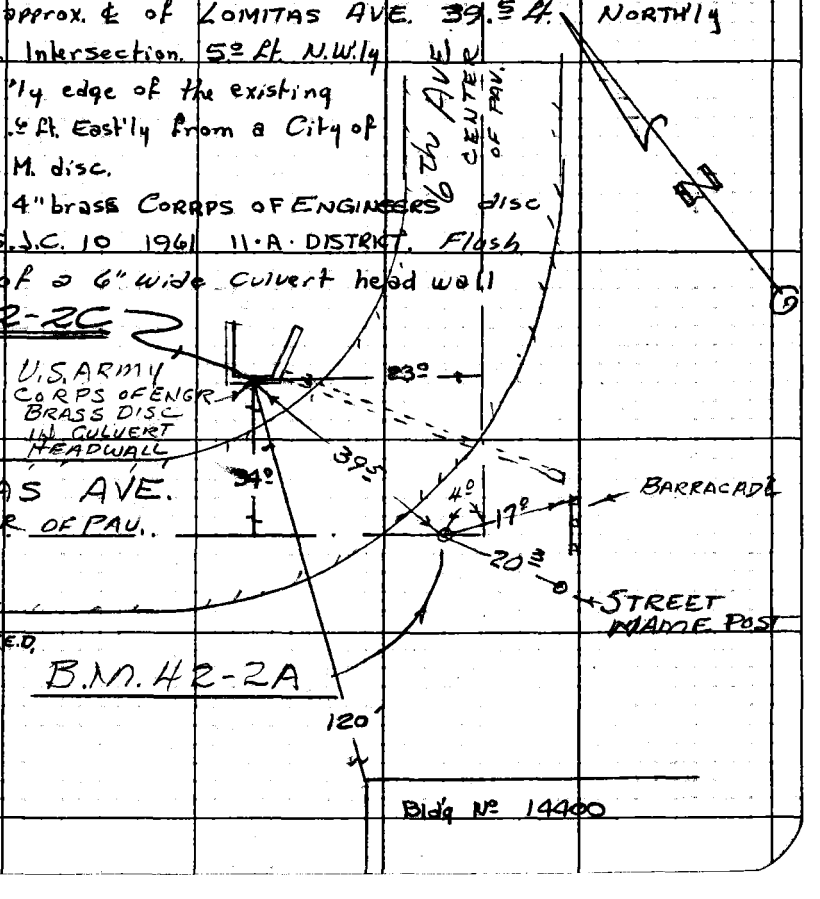

Note: Any Additions or Changes on This Sheet Must be Made or Circled in Red Ink With Date and Name of Person Making Change.

PLEASE RETURN TO
LOS ANGELES COUNTY ENGINEER
403 LOS ANGELES COUNTY ENGINEERING BLDG.

Do not extend this side of this line.

76F309S CE#310 1-65

Notes Ck'd by	Survey of L.A.Co. PRECISE LEVEL NET
Map No.	JN 030102 Tape Std °F
Office Work	Surveyed by B. E. DREIER
Checked	Notes Date 5-18-66
Date	Indexed C. J. GALLI

F. B. 3713 PG. 59

B.M. 42-3

DESCRIPTION PER F.B. 1363-179 N.G. AREA UNDER CONSTUCTION AND ALL THAT REMAINS IS HEADWALL WITH B.M. AND WILL PROBABLY BE DESTROYED SOON

B.M. destroyed by construction of a new bridge. See B.M. 42-3B below. 30-Apr-71 JSR.

B.M. 42-3B

2-June-71 JSR

7th AVENUE @ SAN JOSE CREEK BRIDGE, (FLOOD CONTROL CHANNEL), N.W'ly Cor. 84.8 Lk. Northerly from the approx. ℄ of the channel. 18.0 Lk. Westerly from the approx. ℄ of 7th Ave. 78.2 Lk. S.W'ly from PP 933944E. 4.5 Lk. Westerly from the Westerly curb of 7th Ave. (7th Ave. pavement is 34 Lk. wide, Full width.)

SET: A 3½" brass L.A.Co.ENG'R. disc, with a threaded stem, stamped "BM 42-3B 1971 R.E. 7078". Flush in the top of the Westerly part of the Northerly Wing wall of the 7th Ave. bridge over the San Jose Creek Flood Control Channel.

RECOVERED 6-3-75 G.E.D.

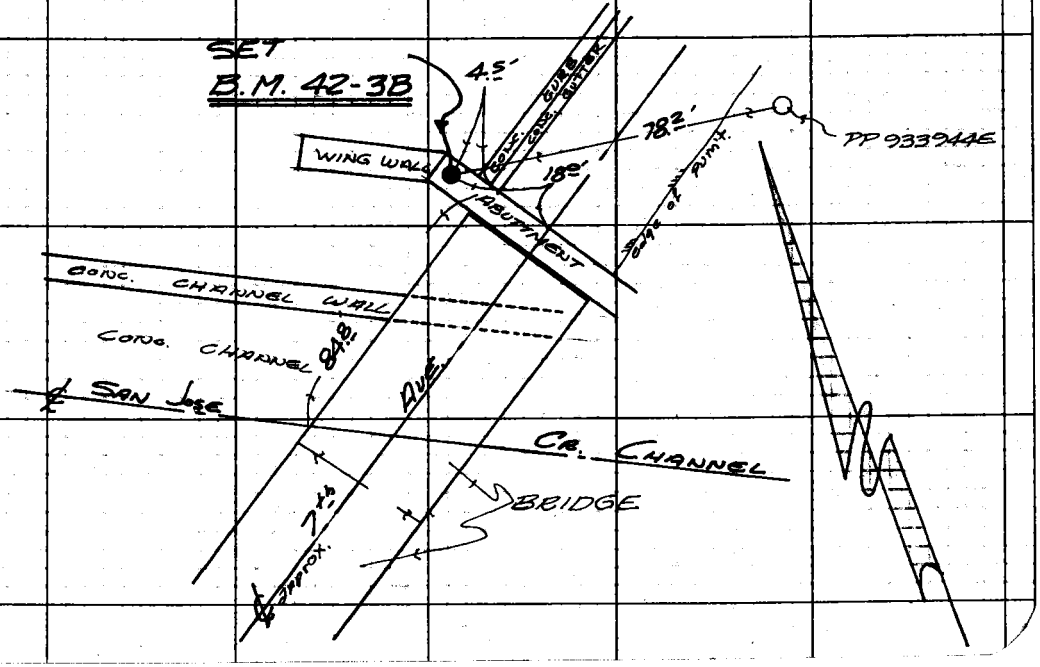

Note: Any Additions or Changes on This Sheet Must be Made or Circled in Red Ink With Date and Name of Person Making Change.

Do not extend this side of this line.

PLEASE RETURN TO
LOS ANGELES COUNTY ENGINEER
403 LOS ANGELES COUNTY ENGINEERING BLDG.

26F309S CE#310 1-65

Notes Ck'd by	Survey of LACo PRECISE LEVEL NET
Map No.	JN 0301.02 Tape Std °F
Office Work	Surveyed by G.E. DREIER
Checked	Notes G.E. DREIER Date 5-18-66
Date	Indexed C. J. GALLI NW 31 '66

F. B. 3713 PG. 61

B.M. 42-3A (SD 1202)

7TH AVE. AND UNION PACIFIC R.R., SOUTH OF SALT LAKE AVE, N.E. COR., A LEAD AND NAIL IN N'LY COR. OF CONC TOP OF DRAIN CHANNEL CHISELED SD 1202, 19 FT. S.E. OF ℄ AND 6 FT. N. OF N'LY RAIL (T.B.M. # 1 PER F.B. 1363-227, 232)

Recovered in good condition 30-APR-71 JDR
" " " 3 JUNE 75 G.E.D.

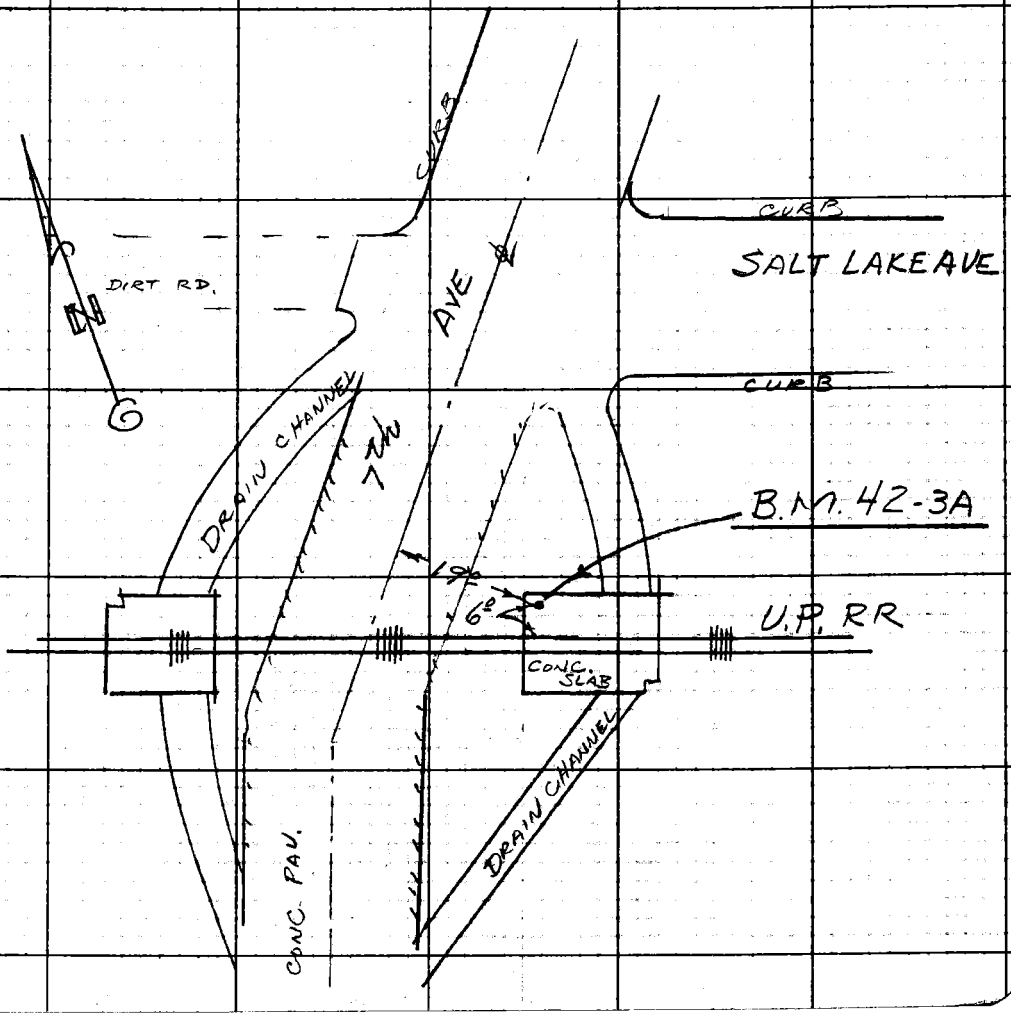

Note: Any Additions or Changes on This Sheet Must be Made or Circled in Red Ink With Date and Name of Person Making Change.

Do not extend this side of this line.

PLEASE RETURN TO
LOS ANGELES COUNTY ENGINEER
403 LOS ANGELES COUNTY ENGINEERING BLDG.

76F309S CE#310 1-65

3-Jun-'71 J.G. Randall

F. B. 3713 Pg 62

B.M. 42-3C TERRITORY OF THE COUNTY OF LOS ANGELES. 7th AVE. @ CLARK AVE. S.W.'ly Cor.

157.0 Ft. South'ly from the approx. ℄ of Clark Ave.
35.5 Ft. West'ly from the approx. ℄ of 7th Ave.
111.5 Ft. North'ly from PP 1814 395E. 111.0 Ft. (NOTE) South'ly from the South'ly end of the Curb return. 8.8 Ft. S.E.'ly from a right angle corner in a block wall. 2.0 Ft. West'ly from the West'ly curb of 7th Ave.

SET: A 2½" brass COUNTY ENGINEER disc, with a threaded stem, stamped "B.M. 42-3C 1971 R.E. 7078". Flush in the conc. cover of a Flood Control Inlet Box. Near the N.W.'ly corner of the box.

RECOVERED 6-3-75 G.E. DREIER

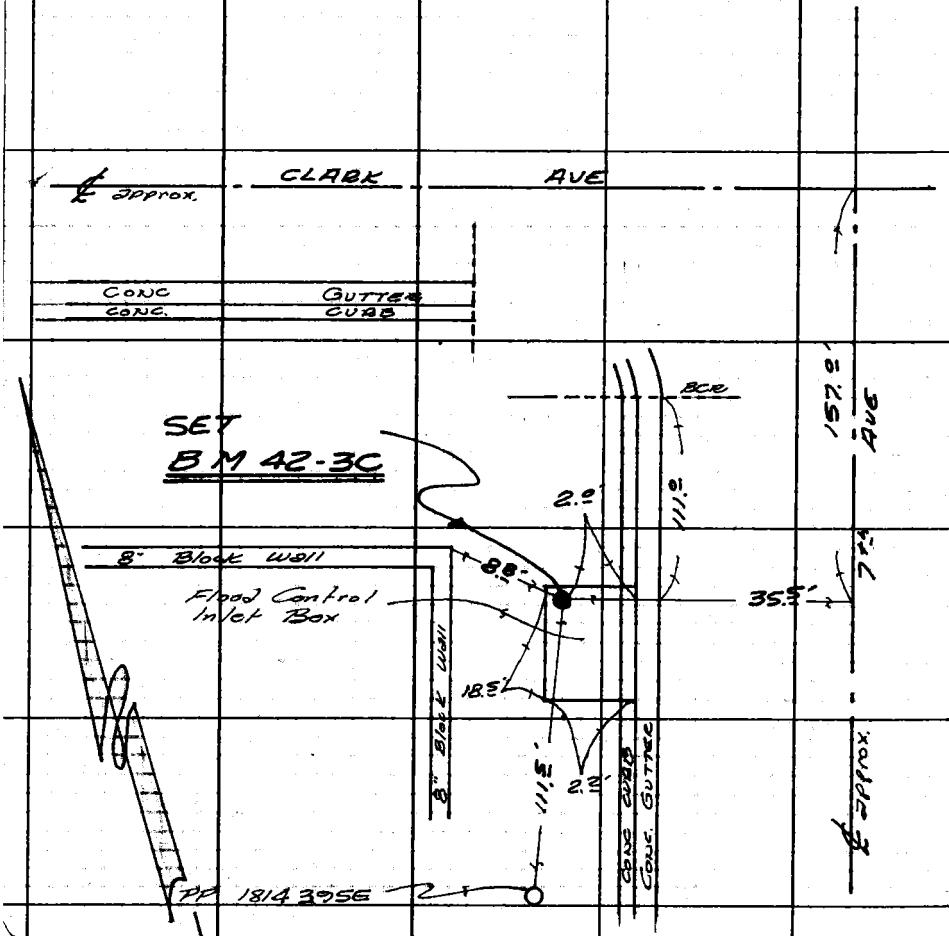

PLEASE RETURN TO
LOS ANGELES COUNTY ENGINEER
40B LOS ANGELES COUNTY ENGINEERING BLDG.
Do not extend this side of this line.

Note: Any Additions or Changes on This Sheet Must be Made or Circled in Red Ink With Date and Name of Person Making Change.

Notes Ck'd by	Survey of L.A.CO. PRECISE LEVEL NET F. B. 3713 PG. 63
Map, No.	JN 0301.02 Tape Std °F
Office Work	Surveyed by G.E. DREIER
Checked	Notes Date 5-18-66
Date	Indexed C. J. GALLI

B.M. 42-4

DESCRIPTION PER F.B. 1363-181 OK 5-18-66

B.M. 42-4 not recovered. Destroyed during construction, Pomona Fwy. & Ramps. 30-Apr-71 JBR.

See B.M. 42-4A below.

5-May-71 J.B. Randall

B.M. 42-4A

TERRITORY OF THE COUNTY OF LOS ANGELES. 7th Ave. & Gale Ave. (North of Pomona Fwy.)

S.E.'ly Cor.

72.1 Ft. South'ly from the approx. ℄ of Gale Ave.

39.8 Ft. East'ly from the approx. ℄ of 7th Ave. 50.5 Ft. North'ly from the most North'ly edge of the Pomona Fwy. bridge, over 7th Ave. 7.2 Ft. South'ly from the South'ly end of the Curb return. 6.4 Ft. West'ly from a 6' C.L. Ln. 1.2 Ft. East'ly from the East'ly curb of 7th Ave.

SET: A 2½" brass COUNTY ENGINEER disc, with a threaded stem, stamped "BM 42-4A 1971 R.E. 7078 S869" Flush in the conc. cover over a Flood Control Inlet Box. over the North'ly retaining wall of the box. (NOTE: Stamped R.E. 7078).

RECOVERED 6-3-75 C.E.D.

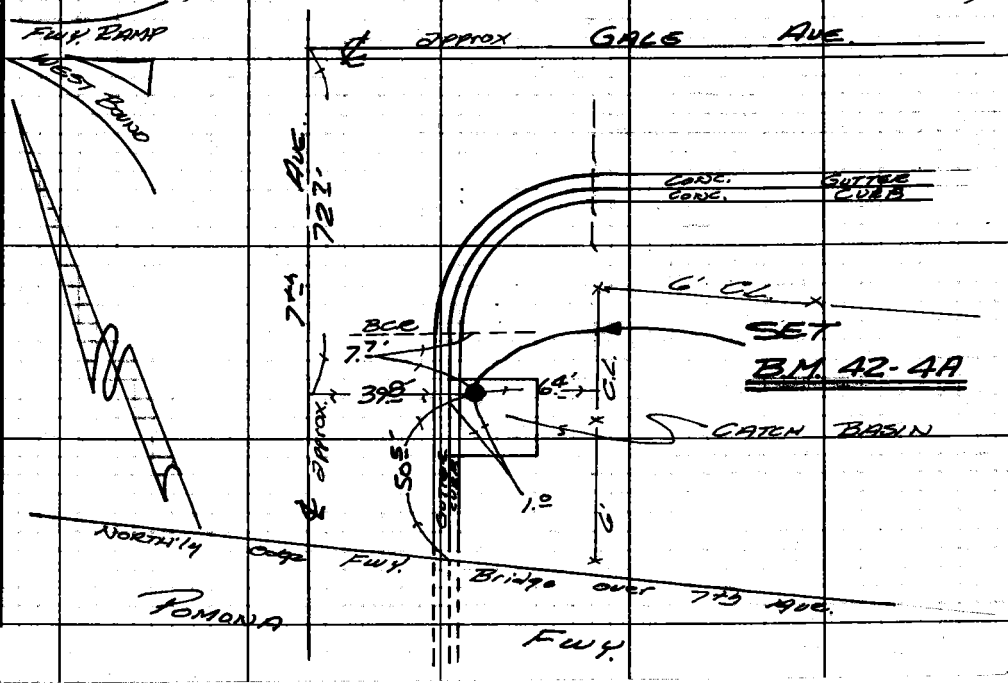

Note: Any Additions or Changes on This Sheet Must be Made or Circled in Red Ink With Date and Name of Person Making Change.

Do not extend this side of this line.

PLEASE RETURN TO LOS ANGELES COUNTY ENGINEER
403 Los Angeles County Engineering Bldg.

76F309S CE#310 1-65

Notes Ck'd by	Survey of L.A. Co. PRECISE LEVEL NET
Map No.	JN 0301.02 Tape Std °F
Office Work	Surveyed by G.E. DREIER
Checked	Notes Date 5-18-66
Date	Indexed C. J. GALLI

F. B. 3713 PG. 65

B.M. 42-5

DESCRIPTION PER F.B. 1363-181 BK 5-18-66

B.M. not recovered. This street has been widended & improved since last recovered. See below for B.M. 42-5B. 30-Apr-71 GEK

5-May-71 JB Randall

B.M. 42-5B

TERRITORY OF THE COUNTY OF LOS ANGELES. GALE AVE. @ 9TH AVE. N.W.'LY COR. 31.4 Ft. NORTH'LY from the approx. ℄ of GALE Ave. 51.9 Ft. West'ly from the approx. ℄ of 9th Ave. 58.2 Ft. N.W.'ly from the ℄ Int. (GALE & 9th) 4.5 Ft. West'ly from the West'ly end of the curb return. 15.9 Ft. East'ly from the end of the conc. walk (along the curb) 1.9 Ft. North'ly from the North'ly curb of GALE Ave.

SET: A 2½" brass COUNTY ENGINEER disc, with a threaded stem, stamped "B.M. 42-5B 1971 R.E. 7078 / 5869" Note: No period after B & stamping was R.E. 7078, not 5869 crossed out. Flush in the conc. cover over a Flood Control Inlet Box. over the East'ly retaing wall of the box.

RECOVERED 6-3-75 G.E.D.

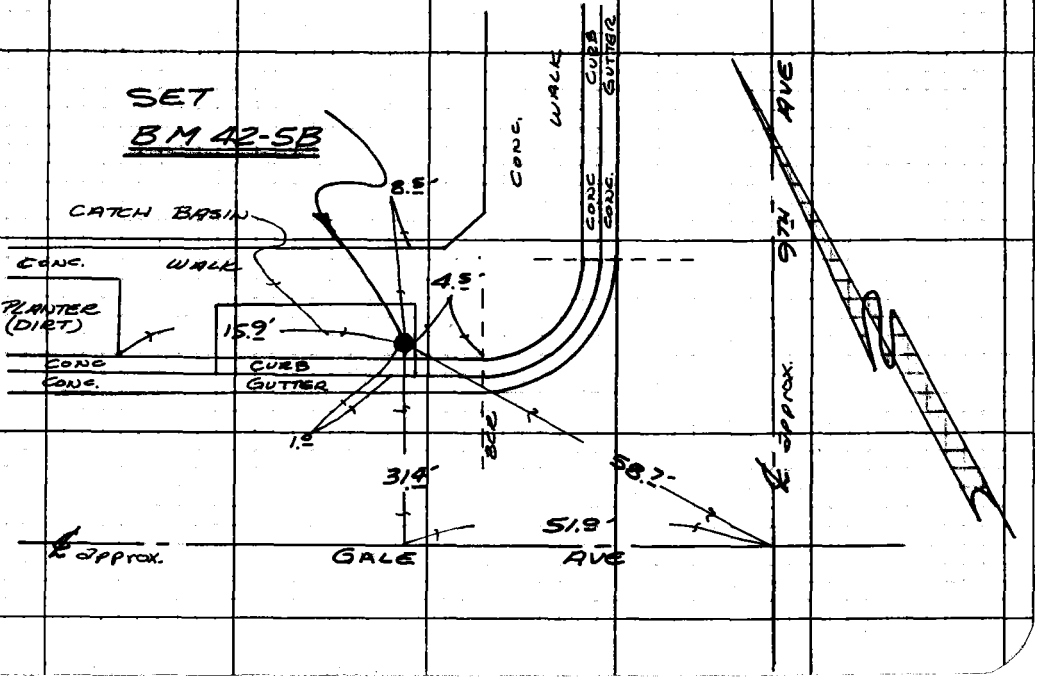

Note: Any Additions or Changes on This Sheet Must be Made or Circled in Red Ink With Date and Name of Person Making Change.

Do not extend this side of this line.

PLEASE RETURN TO
LOS ANGELES COUNTY ENGINEER
403 Los Angeles County Engineering Bldg.

76F309S CE#310 1-65

Notes Ck'd by	Survey of L.A.Co. PRECISE LEVEL NET F. B. 3713 PG. 67
Map No.	JN 030102 Tape Std °F
Office Work	Surveyed by G.E. DREIER
Checked	Notes G.E. DREIER Date 5-19-66
Date	Indexed C. J. GALLI

SET B.M. 42-5A. (PUENTE D-11)
GALE AVE. AND TURNBULL CANYON RD., CENTER OF INTERSECTION, A STD SURVEY CONTROL SYSTEM TRAV. STA. 4" BRASS DISC STAMPED "PUENTE D-11 L.A.CO. ENGR. R.E. 5869 1956" 7 INCHES BELOW SURFACE UNDER A CAST IRON COVER MARKED "COUNTY SURVEYOR'S MONUMENT". THIS IS THE ℄ INT. PER F.B. 944-103, 123.

B.M. not recovered, this intersection has been improved & paved with conc. since last recovery.
See pg. 68 For B.M. 42-5C 30-Apr-71 JSK.

Note: Any Additions or Changes on This Sheet Must be Made or Circled in Red Ink With Date and Name of Person Making Change.

PLEASE RETURN TO
LOS ANGELES COUNTY ENGINEER
403 Los Angeles County Engineering Bldg.

Do not extend this side of this line.

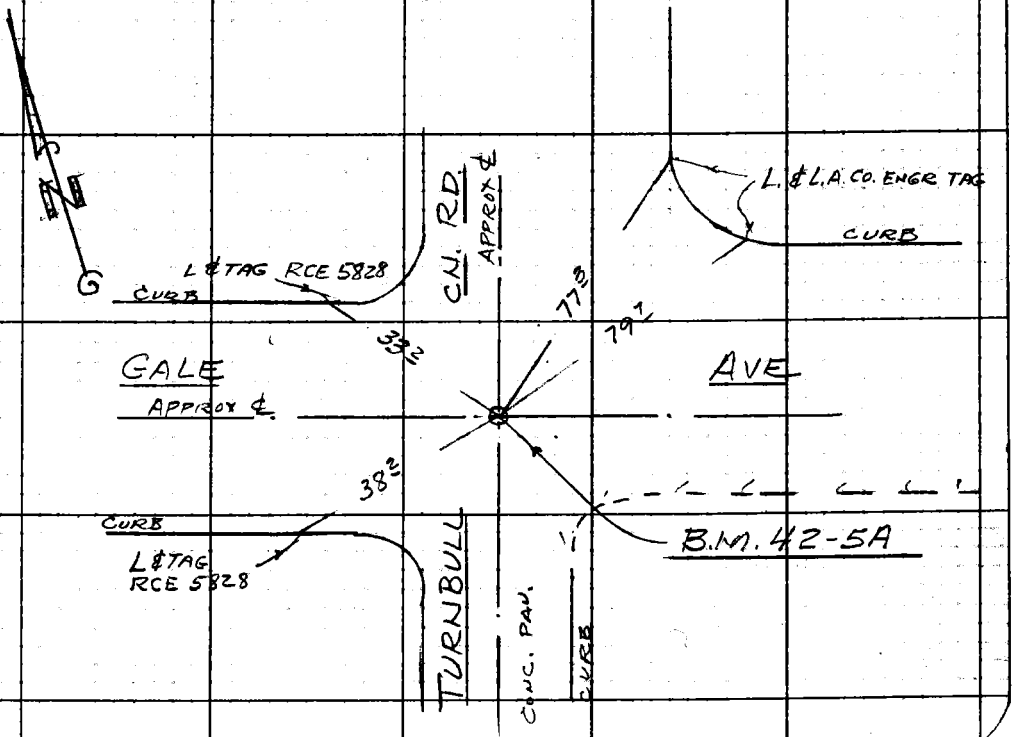

76F309S CE#310 1-65

F. B. 3713 PG 68

5-May-71 J. K. Randall

BM 42-5C TERRITORY OF THE COUNTY OF LOS ANGELES. GALE AVE. @ TURNBULL CYN. RD.

S.W.'LY. CORNER.

61.± Ft. South'ly From the approx. ℄ of GALE AVE.
39.± Ft. West'ly From the approx. ℄ of TURNBULL CYN. RD.
59.± Ft. North'ly From PP E642266Y. 7.5± Ft. North'ly from the South'ly end of the Curb return. 1.± Ft. West'ly From the west'ly curb of Turnbull Cyn. Rd.

SET: A 2½" brass COUNTY ENGINEER disc, with a threaded stem, stamped "BM 42-5B 1971 R.E. 37078". Flush in the conc cover over a Flood Control Inlet Box, and over the South'ly retaining wall of the box

RECOVERED 6-3-75 G.E.D.

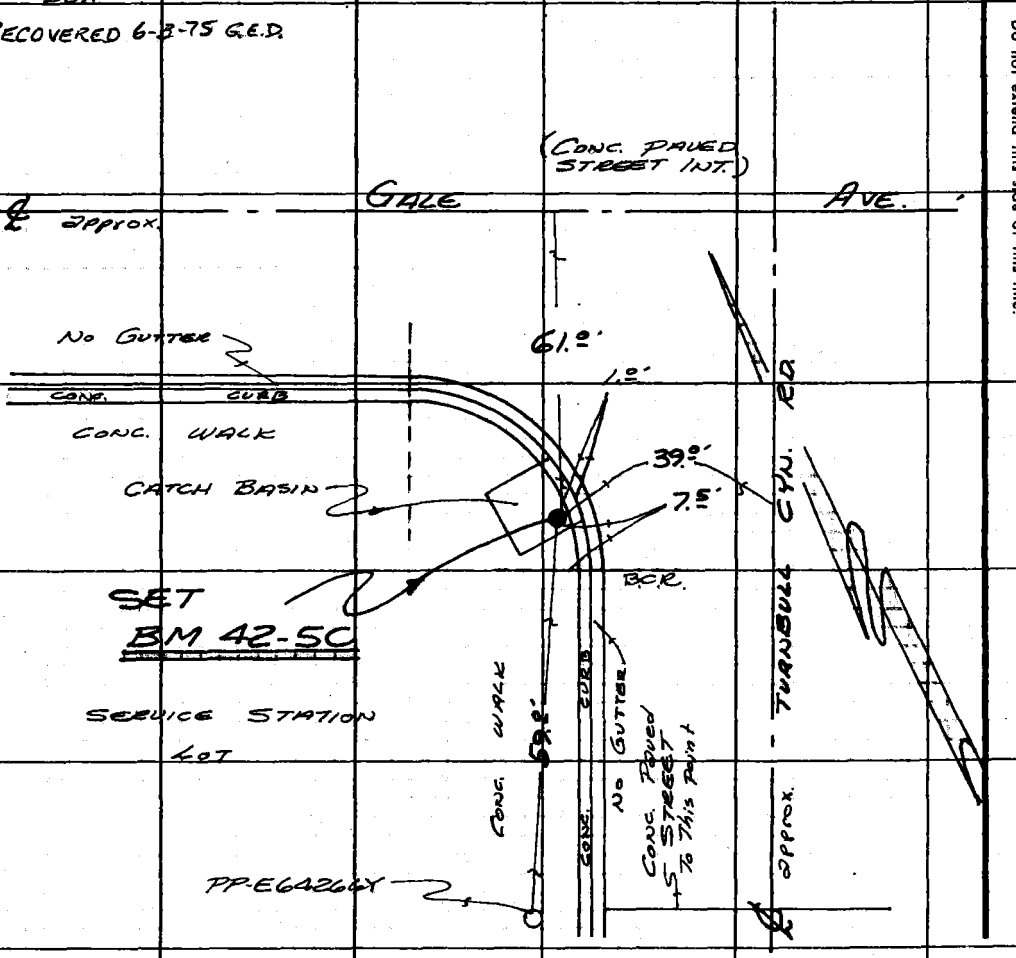

LOS ANGELES COUNTY ENGINEER
403 LOS ANGELES COUNTY ENGINEERING BLDG.
PLEASE RETURN TO

Do not extend this side of this line.

Note: Any Additions or Changes on This Sheet Must be Made or Circled in Red Ink With Date and Name of Person Making Change.

Notes Ck'd by	Survey of L.A. Co. PRECISE LEVEL NET	F. B. 3713 PG. 69
Map No.	JN 0301.02 Tape Std °F	
Office Work	Surveyed by G.E. DREIER	
Checked	Notes Date 5-19-66	
Date	Indexed C. J. GALLI	

B.M. 42-6

DESCRIPTION PER F.B. 1363-182 OK 5-19-66

B.M. not recovered, destroyed during construction and improvement of street. See below for B.M. 42-6A

30- Apr-'71 [illegible]

BM 42-6A TERRITORY OF THE COUNTY OF LOS ANGELES. GALE AVE. @ KWIS AVE. S.E.'LY COR.

33.2 ft. South'ly from the approx. ℄ of GALE AVE.

104.4 ft. East'ly from the approx. ℄ of KWIS AVE.

56.5 ft. East'ly from the East'ly end of the curb return.

10.9 ft. East'ly from PP-E64249Y. 85.1 ft. West'ly from PP 1892205E. 1.0 ft. South'ly from the South'ly curb of GALE.

SET: A 2½" brass COUNTY ENGINEER disc, with a threaded stem, stamped "BM 42-6A 1971 R.E. 7078". Flush in the conc. cover over a flood Control Inlet box. over the East'ly retaining wall, of the box.

RECOVERED 6-3-75 G.E. DREIER.

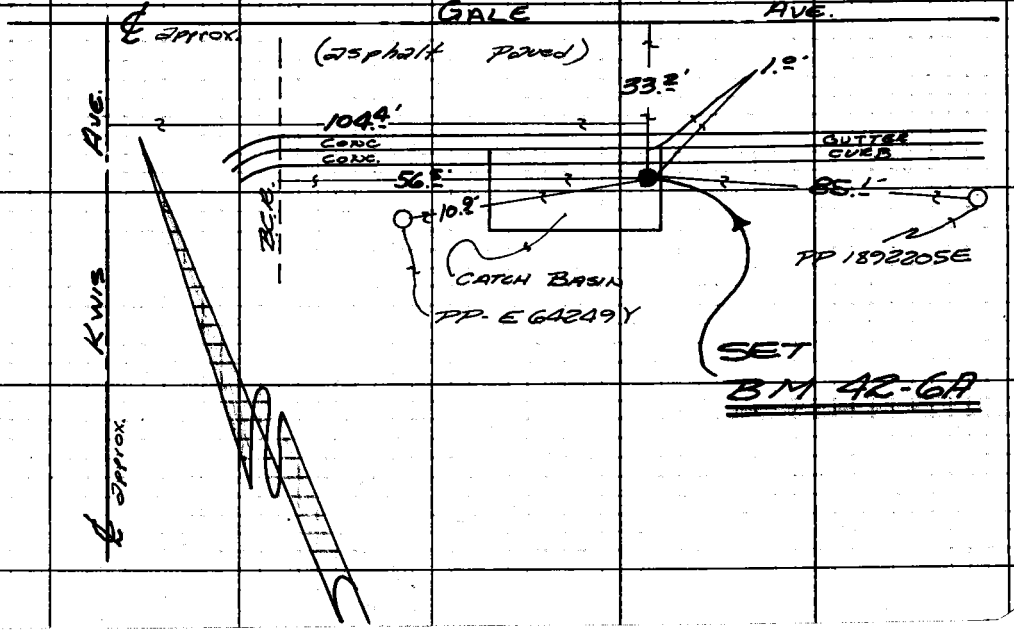

Note: Any Additions or Changes on This Sheet Must be Made or Circled in Red Ink With Date and Name of Person Making Change.

PLEASE RETURN TO LOS ANGELES COUNTY ENGINEER 403 LOS ANGELES COUNTY ENGINEERING BLDG.

Do not extend this side of this line.

76F309S CE#310 1-65

Notes Ck'd by	Survey of L.A.Co. PRECISE LEVEL NET
Map No.	JN 0301.02 Tape Std °F
Office Work	Surveyed by DREIER
Checked	Notes Date MAY JUNE 1966
Date	Indexed H. L. OTT JUN 24 66

F. B. 3713 PG. 79

L.A.Co. PRECISE LEVEL NET

JOB NO. 0301.02

LINE NO. 24 1966 RERUN

REFERENCES, DESCRIPTIONS

F.B. 1387 - 5 TO 50

F.B. 2891 - 5 TO 15

F.B. 3713 - 80 TO 178

DIFF. IN ELEVATIONS

1966 F.B. 3753 - 66 TO 184

DREIER

WILKS

BUSTRUM

MCKNIGHT

WILL

Note: Any Additions or Changes on This Sheet Must be Made or Circled in Red Ink With Date and Name of Person Making Change.

PLEASE RETURN TO
LOS ANGELES COUNTY ENGINEER
403 Los Angeles County Engineering Bldg.

Do not extend this side of this line.

76F309S CE#310 1-65

F. B. 3713 Pg. 80

ROUTE SKETCH LINE 24

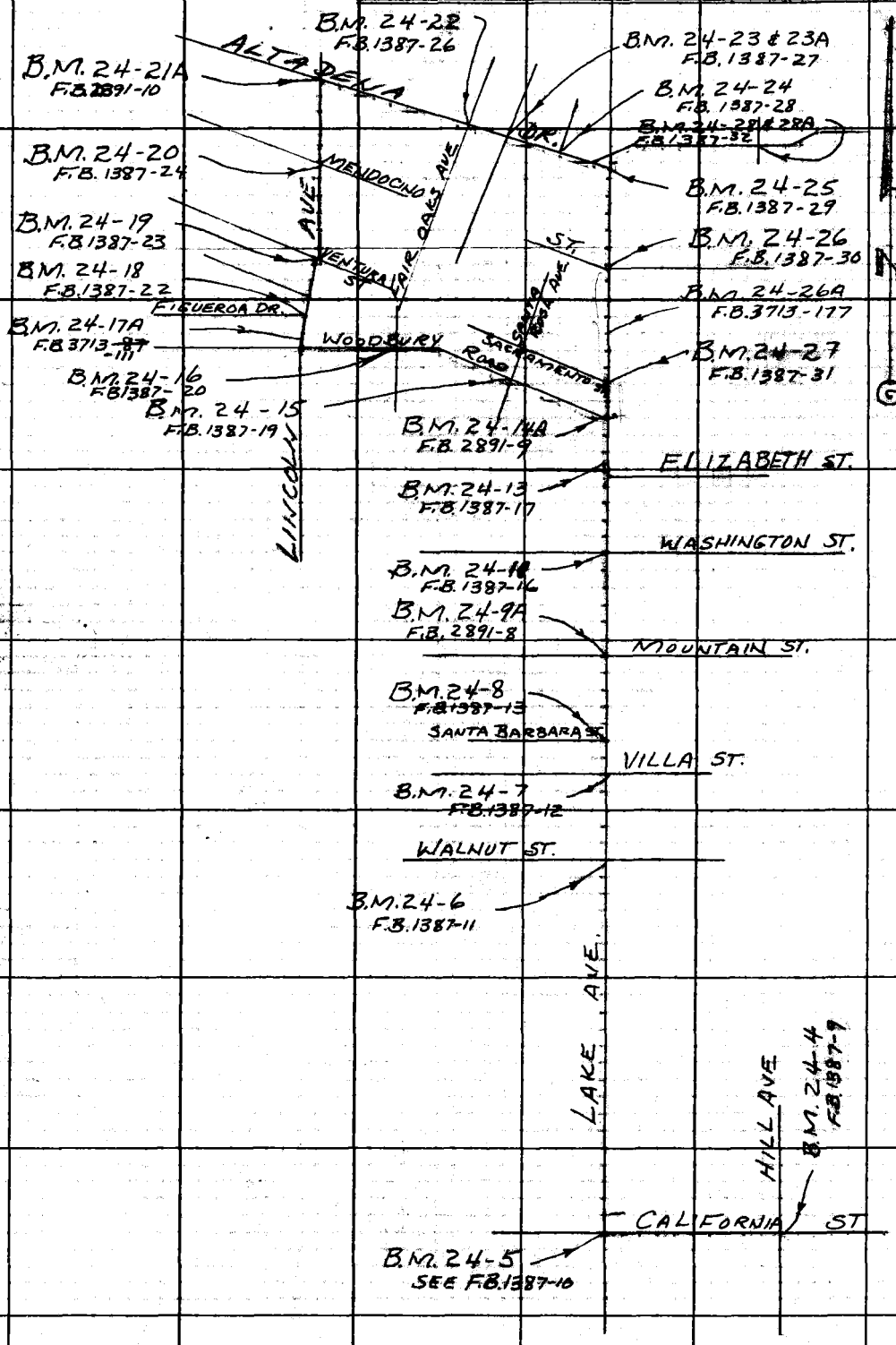

PLEASE RETURN TO
LOS ANGELES COUNTY ENGINEER
403 LOS ANGELES COUNTY ENGINEERING BLDG.

Do not extend this side of this line.

Note: Any Additions or Changes on This Sheet Must be Made or Circled in Red Ink With Date and Name of Person Making Change.

Notes Ck'd by
Map No.
Office Work
Checked
Date

Survey of L.A. Co. PRECISE LEVEL NET
JN 0301.02 Tape Std °F
Surveyed by S.E. DREER
Notes Date 5-25-66
Index H. E. OTT

F. B. 3713 PG. 81

ROUTE SKETCH CONT.

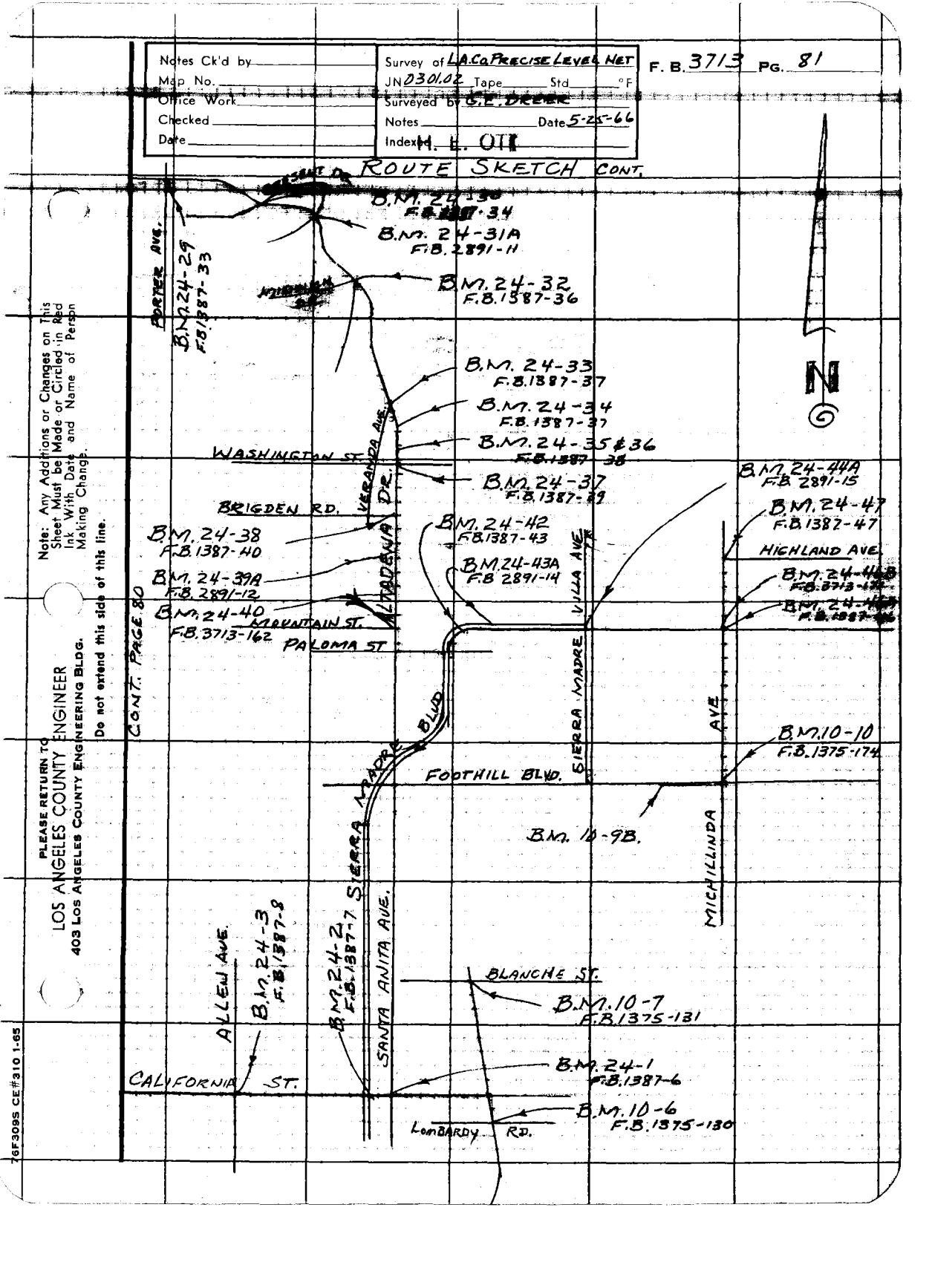

CONT. PAGE 80

Note: Any Additions or Changes on This Sheet Must be Made or Circled in Red Ink With Date and Name of Person Making Change.

Do not extend this side of this line.

PLEASE RETURN TO
LOS ANGELES COUNTY ENGINEER
403 Los Angeles County Engineering Bldg.

76F309S CE#310 1-65

Notes Ck'd by	Survey of L.A.Co. PRECISE LEVEL NET
Map No.	JN 0301.02 Tape Std °F
Office Work	Surveyed by G.E. DREIER
Checked	Notes Date 5-20-66
Date	Indexed H. E. OTT

F. B. 3713 PG. 83 89

BM 24-1 (SIERRA MADRE A-8)

DESCRIPTION PER F.B. 1387-6 OK 5-20-66

Recovered in good Condition JAN. 1971 J.S. Randall

Set B.M. 24-1A, See pg. 84 J.S. Randall

Recovered in good condition 7-28-75 C.K.S.

Note: Any Additions or Changes on This Sheet Must be Made or Circled in Red Ink With Date and Name of Person Making Change.

Do not extend this side of this line.

PLEASE RETURN TO
LOS ANGELES COUNTY ENGINEER
403 LOS ANGELES COUNTY ENGINEERING BLDG.

76F309S CE#310 1-65

4-MAR. '71 A.B. Kendall

F. B. 3713 PG 84/60

B.M. 24-1A CITY OF SAN MARINO

CALIFORNIA STREET @ SANTA ANITA AVE.

N.W. COR. 55.4± Ft. North from the approx. ℄ of CALIFORNIA ST. 24.8± Ft. West from the approx. ℄ of SANTA ANITA AVE. 53.0± Ft. N.W'ly from PP 27637E. 54.4± Ft. N.W'ly from B.M. 24-1 (F.B. 1387-6). 1.0± Ft. West of the West curb of Santa Anita Ave.

SET: A 2½" brass L.A. Co. ENGR. disc. with a threaded stem, stamped "B.M. 24-1A 1971 R.E. 5869". Flush in the S.E'ly cor. of the concrete cover over a Flood Control Inlet box, over the South'ly retaining wall of the box.

REC. IN Good condition 7-28-75 C.K. Lind

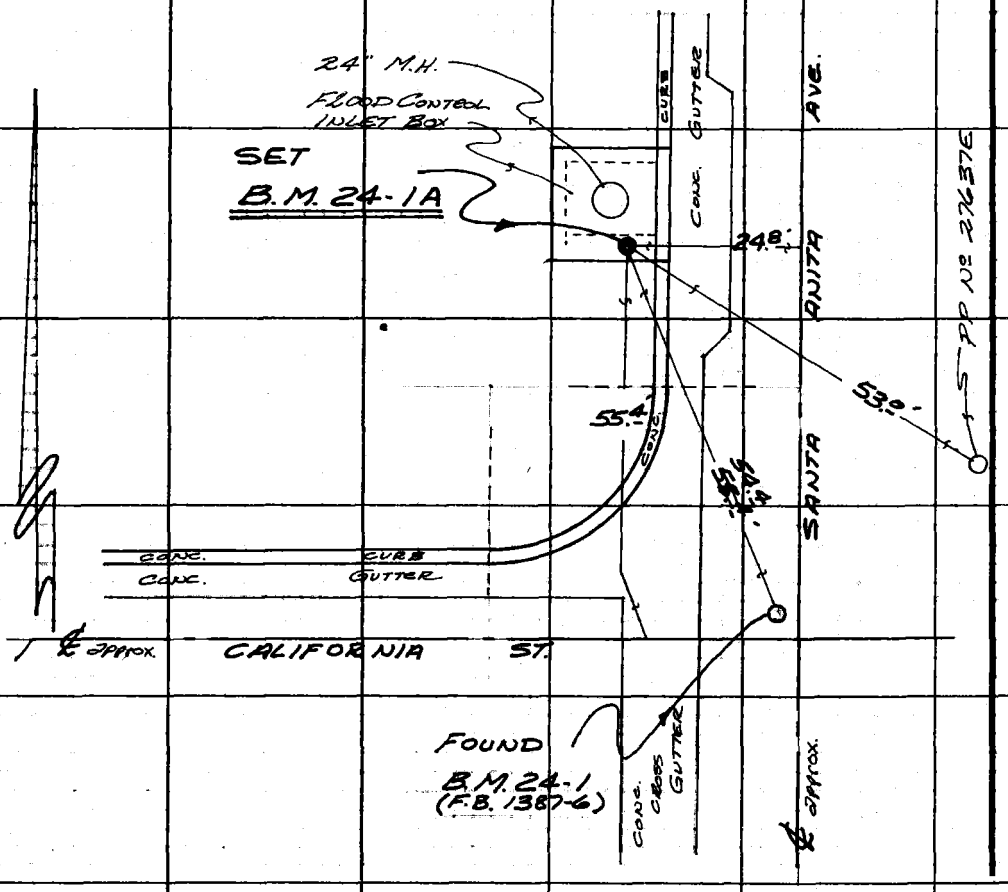

PLEASE RETURN TO
LOS ANGELES COUNTY ENGINEER
403 LOS ANGELES COUNTY ENGINEERING BLDG.

Do not extend this side of this line.

Note: Any Additions or Changes on This Sheet Must be Made or Circled in Red Ink With Date and Name of Person Making Change.

Notes Ck'd by	Survey of LA Co. PRECISE LEVEL NET
Map No.	JN 030102 Tape Std °F
Office Work	Surveyed by G.E. DREIER
Checked	Notes Date 5-20-66
Date	Indexed H. E. OTT

F. B. 3713 PG. 85

B.M. 24-2 (U.S.C.&G.S. U-172)

DESCRIPTION PER F.B. 1387-7 OK 5-20-66

Recovered in good condition Jan.-'71 J.B. Randall

" " " " 7-29-75 C.K. Lind

Note: Any Additions or Changes on This Sheet Must be Made or Circled in Red Ink With Date and Name of Person Making Change.

Do not extend this side of this line.

PLEASE RETURN TO
LOS ANGELES COUNTY ENGINEER
403 LOS ANGELES COUNTY ENGINEERING BLDG.

76F309S CE#310 1-65

Notes Ck'd by	Survey of LA.Co. PRECISE LEVELNET F. B. 3713 PG. 87 63
Map No.	JN Q30102 Tape Std °F
Office Work	Surveyed by G.E. DREIER
Checked	Notes Date 5-20-66
Date	Indexed H. E. OTT

B.M. 24-3 (ALTADENA K-8)

DESCRIPTION PER F.B. 1387 - 8 OK 5-20-66

Recovered in good condition Jan. 1971 J.B. Randall

Set B.M. 24-3A, See pg. 88 J.B. Randall

NOT RECOVERED, Street Repaved, Did not dig. 7-29-75 LKH

Note: Any Additions or Changes on This Sheet Must be Made or Circled in Red Ink With Date and Name of Person Making Change.

PLEASE RETURN TO
LOS ANGELES COUNTY ENGINEER
403 Los Angeles County Engineering Bldg.

Do not extend this side of this line.

76F309S CE#310 1-65

4-Mar-71 J B Randall

F. B. 3713 PG ~~64~~ 88

B.M. 24-3A CITY OF SAN MARINO

CALIFORNIA STREET @ ALLEN AVE. S.E. COR.

44.0 ft. South from the approx. ℄ of CALIFORNIA St.
23.3 ft. East from the approx. ℄ of ALLEN AVE.
67.3 ft. S.W.'ly from PP 137503 E. 52.2 ft. S.E.'ly from B.M. 24-3 (F.B. 1387-8). 4.3 ft. East of the East curb of ALLEN AVE. 5.5 ft. West of the West edge of a conc. side walk. 6.0 ft. South of the south edge of a conc. sidewalk.

SET: A 2½" brass L.A. Co. ENG'R. B.M. disc, stamped "B M 24-3A 1971 R.E. 5869". Down 7" below the surface and protected by a cast iron cover which is flush with the ground and in a 15" x 15" Conc. pad.

REC. "OK" 7-29-75 C.K.L.

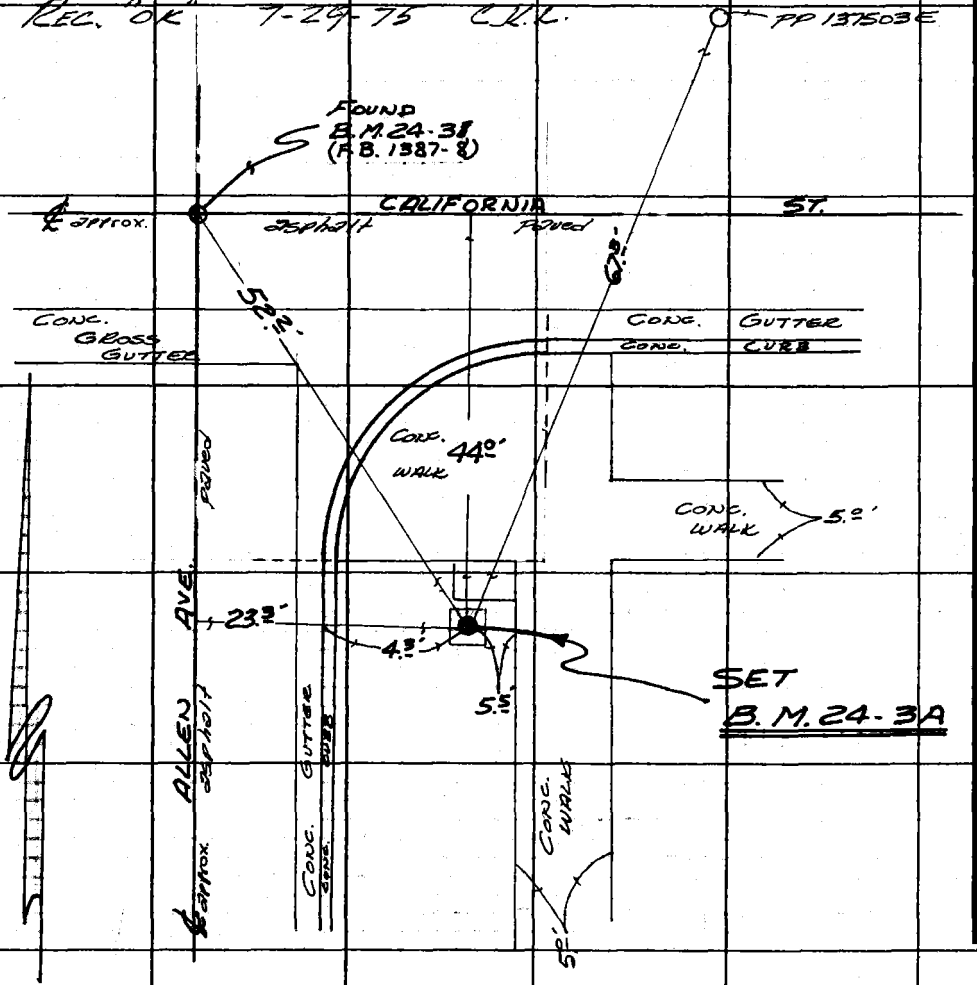

PLEASE RETURN TO
LOS ANGELES COUNTY ENGINEER
403 LOS ANGELES COUNTY ENGINEERING BLDG.
Do not extend this side of this line.

Note: Any Additions or Changes on This Sheet Must be Made or Circled in Red Ink With Date and Name of Person Making Change.

Notes Ck'd by	Survey of L.A. Co. PRECISE LEVEL NET
Map No.	JN 0301.02 Tape Std °F
Office Work	Surveyed by G.E. DREIER
Checked	Notes Date 5-20-66
Date	Indexed H. E. OTT

F. B. 3713 PG. 89 ~~65~~

B.M. 24-4 (ALTADENA J-8)

DESCRIPTION PER F.B. 1387-9 ok 5-20-66

Recovered in good condition Jan-1971 J Randall

Set B.M. 24-4A See pg. 90. Jan-1971 J Randall

RECOVERED IN GOOD Condition 7-29-75 C.K.L.

Note: Any Additions or Changes on This Sheet Must be Made or Circled in Red Ink With Date and Name of Person Making Change.

PLEASE RETURN TO
LOS ANGELES COUNTY ENGINEER
403 LOS ANGELES COUNTY ENGINEERING BLDG.

Do not extend this side of this line.

76F309S CE#310 1-65

4-Mar.-71 J.B. Randall

F. B. 3713 PG 90/66

B.M. 24-4A CITY OF PASADENA

CALIFORNIA BLV'D. @ HILL AVE. N.W. COR.

44.0 Ft. North from the approx. ℄ of California Blvd.

25.0 Ft. West from the approx. ℄ of Hill Ave.

53.0 Ft. N.W'ly from B.M. 24-4 (F.B. 1387-9) 65.0 Ft. N.W'ly from PP 30 MP. 5.0 Ft. North from the North end of the curb return. 1.0 Ft. West of the West curb of Hill Ave.

SET: a 2½" brass L.A. Co. ENG'R. disc, with a threaded stem, stamped "BM 24-4A 1971 R.E.5869" Flush in the Conc. Cover over a Flood Control Inlet box. Over the South'ly retaining wall, of the Conc. box.

"OK" 7-29-75 CKL

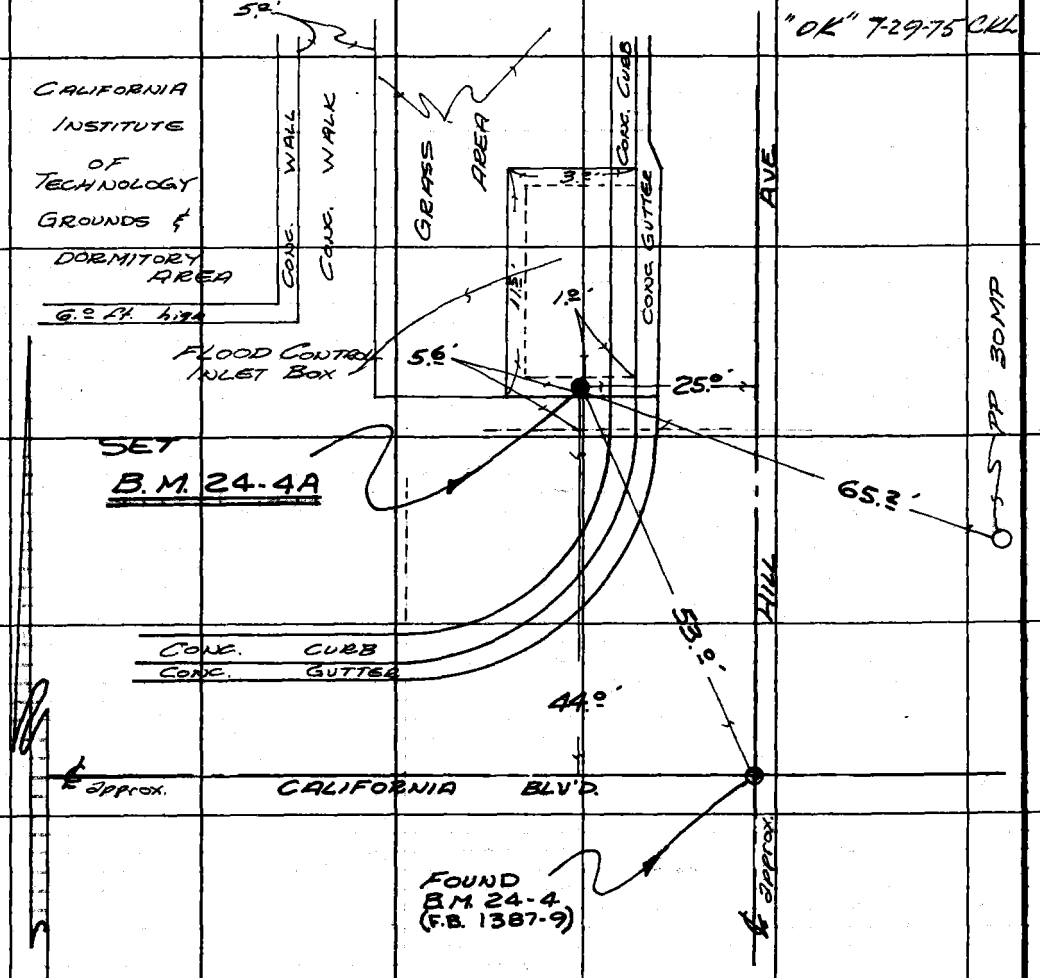

PLEASE RETURN TO
LOS ANGELES COUNTY ENGINEER
403 Los Angeles County Engineering Bldg.

Do not extend this side of this line.

Note: Any Additions or Changes on This Sheet Must Be Made or Circled in Red Ink With Date and Name of Person Making Change.

Notes Ck'd by	Survey of L.A. Co. PRECISE LEVEL NET
Map No.	JN 030622 Tape Std °F
Office Work	Surveyed by G.E. DREIER
Checked	Notes Date 5-20-66
Date	Indexed H. E. OTT

F. B. 3713 PG. 91/67

B.M. 24-5 (ALTADENA 1-8)

DESCRIPTION PER F.B. 1387-10 OK 5-20-66

Recovered in good condition Jan-71 J.B. Randall

Set B.M. 24-5A, See Pg. 92 J.B. Randall

Recovered in good Condition 7-29-75 Ck. Lind

Note: Any Additions or Changes on This Sheet Must be Made or Circled in Red Ink With Date and Name of Person Making Change.

Do not extend this side of this line.

PLEASE RETURN TO
LOS ANGELES COUNTY ENGINEER
403 LOS ANGELES COUNTY ENGINEERING BLDG.

26F3095 CE# 310 1-65

4-Mar-'71 J.B. Randall

F. B. 3713 PG 92 68

B.M. 24-5A CITY OF PASADENA

LAKE AVE. @ CALIFORNIA BLV'D. N.E. COR.

35.2 Ft. East from the approx. ℄ of LAKE AVE.
112.2 Ft. North from the approx. ℄ of CALIFORNIA Blvd.
62.2 Ft. North from the North end of the Curb return.
16.8 Ft. West from the West building line @ № 560 Lake Ave.
58.2 Ft. South from a steel street light Standard. 1.2 Ft. East of the East curb of Lake Ave.

SET: A 2½" brass L.A.Co. ENG'R. disc, with a threaded stem, stamped "B M 24-5A 1971 R.E. 5869". Flush in the N.W'ly corner of the conc. cover over a Flood Control Inlet box, over the North retaining wall of the conc. structure.

Not Recovered

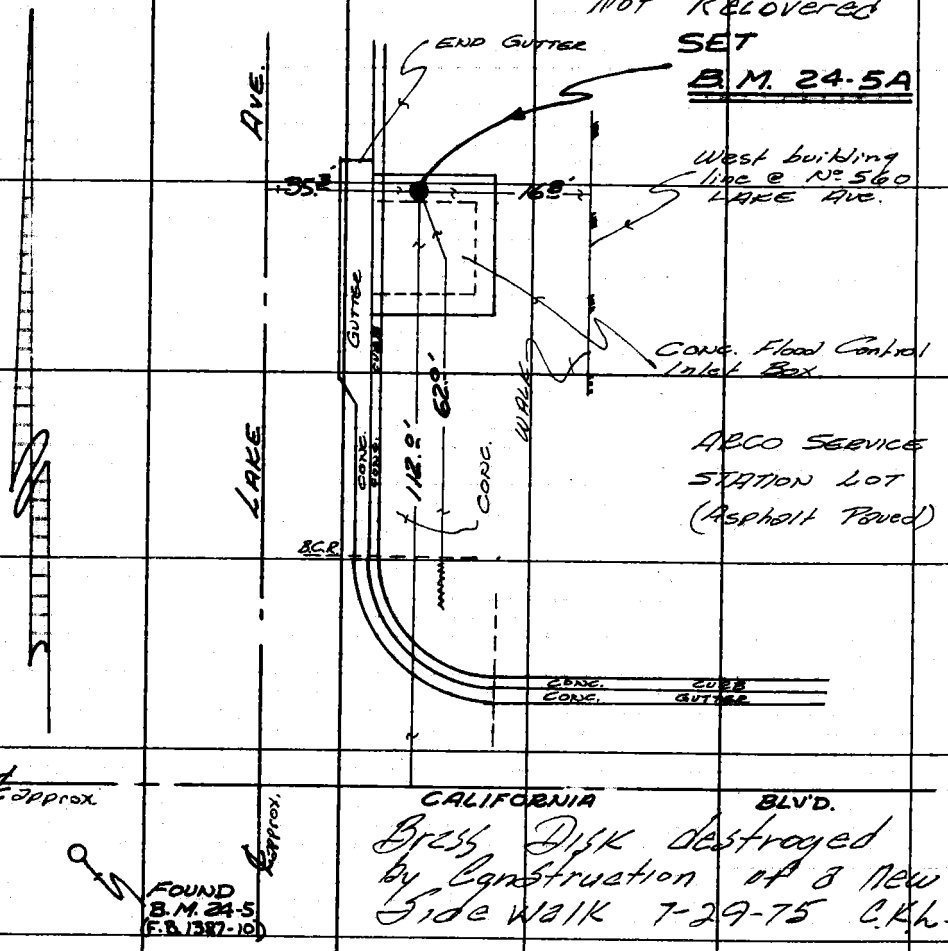

Brass Disk destroyed by Construction of a new Side Walk 7-29-75 C.K.h.

PLEASE RETURN TO
LOS ANGELES COUNTY ENGINEER
403 Los Angeles County Engineering Bldg.

Do not extend this side of this line.

Note: Any Additions or Changes on This Sheet Must be Made or Circled in Red Ink With Date and Name of Person Making Change.

Notes Ck'd by	Survey of L.A.Co. PRECISE LEVEL NET
Map No.	JN 0301.02 Tape Std °F
Office Work	Surveyed by G.E.DREIER
Checked	Notes Date 5-20-66
Date	Indexed H E. UIT

F. B. 3713 PG. 73 89

B.M. 24-6 (ALTADENA 1-6A)

DESCRIPTION PER F.B 1387-11 OK 5-20-66

Recovered in good condition Jan-1971 J.B.Landell

Set B.M. 24-6A, See pg. 94 J.B.Landell

RECOVERED IN GOOD CONDITION 7-29-75 C.K.L.

Note: Any Additions or Changes on This Sheet Must be Made or Circled in Red Ink With Date and Name of Person Making Change.

PLEASE RETURN TO
LOS ANGELES COUNTY ENGINEER
403 Los Angeles County Engineering Bldg.

Do not extend this side of this line.

76F309S CE#310 1-65

F. B. 3713 PG. ~~70~~ 94

4-Mar-71 J. G. Randall

B.M. 24-6A CITY OF PASADENA

LAKE AVE. @ WALNUT ST. N.E. COR.

39.0 ft. East of the approx. ℄ of No. LAKE AVE.

63.8 ft. North from the approx. ℄ of WALNUT St.

11.7 ft. West from the West building line @ 220 No. LAKE AVE.

16.8 ft. North from the North end of the curb return.

1.0 ft. East of the East curb of Lake Ave.

SET: A 2½" brass L.A. Co. ENGR. disc, with a threaded stem, stamped "BM 24-6A 1971 R.E. 5869". Flush in the S.W.'ly Corner of the Conc. Cover over a Conc. Flood Control Inlet box. over the South'ly retaining Wall.

REC. in good Condition 7-29-75 [illegible]

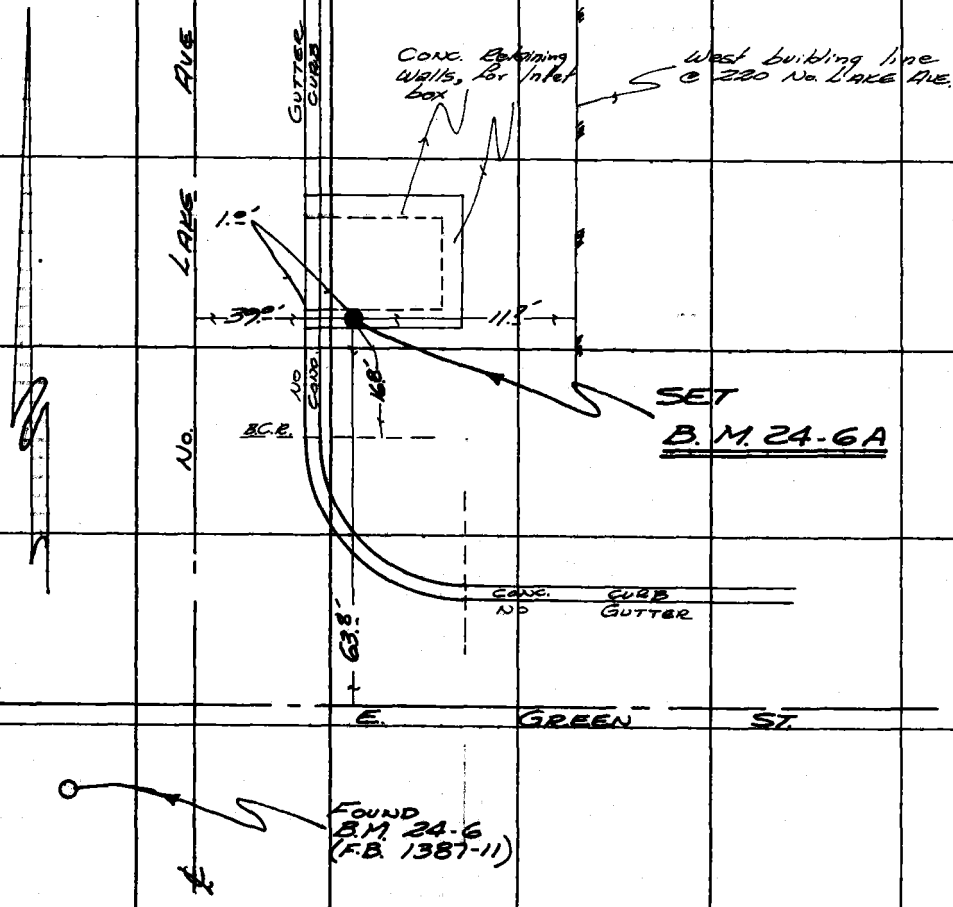

PLEASE RETURN TO
LOS ANGELES COUNTY ENGINEER
403 LOS ANGELES COUNTY ENGINEERING BLDG.

Do not extend this side of this line.

Note: Any Additions or Changes on This Sheet Must be Made or Circled in Red Ink With Date and Name of Person Making Change.

Notes Ck'd by	Survey of L.A. Co. PRECISE LEVEL NET
Map No.	JN 0301.02 Tape Std °F
Office Work	Surveyed by G.E. DREIER
Checked	Notes Date
Date	Indexed H E OTT

F. B. 3713 PG. 75

RESET 1924

BM. 2H-7 (U.S.G.S. S-63 1923)

DESCRIPTION PER F.B. 1387-12 OK 5-20-66

Recovered in good condition Jan-'71 J G Randall

" " " " 7-29-75 C.K. LIND

Note: Any Additions or Changes on This Sheet Must be Made or Circled in Red Ink With Date and Name of Person Making Change.

PLEASE RETURN TO
LOS ANGELES COUNTY ENGINEER
403 LOS ANGELES COUNTY ENGINEERING BLDG.

Do not extend this side of this line.

76F309S CE#310 1-65

Notes Ck'd by	Survey of LA Co. PRECISE LEVEL NET
Map No.	JN 0301.02 Tape Std °F
Office Work	Surveyed by G.E. DEEKER
Checked	Notes Date 5-20-66
Date	Indexed J. L. Ott.

F. B. 3743 PG. ~~75~~ 97

B.M. 24-8 (ALTADENA I-6)

DESCRIPTION PER F.B. 1387-13 OK 5-20-66

Recovered in good condition Jan-71 J.B. Randall

" " " " 7-29-75 - OK. Link

Note: Any Additions or Changes on This Sheet Must be Made or Circled in Red Ink With Date and Name of Person Making Change.

PLEASE RETURN TO
LOS ANGELES COUNTY ENGINEER
403 LOS ANGELES COUNTY ENGINEERING BLDG.

Do not extend this side of this line.

76F309S CE#310 1-65

Notes Ck'd by	Survey of L.A.Co.PRECISE LEVEL NET	F. B. 3713 PG. 99
Map No.	JN 0301.02 Tape Std °F	
Office Work	Surveyed by G.E. DREIER	
Checked	Notes Date 5-20-66	
Date	Indexed H. E. OTT	

BM 124-9A U.S.C.&G.S. L-171

DESCRIPTION PER F.B. 2891-8 OK 5-20-66

Recovered in good condition Jan-'71 JZ Randall

" " " " 7-29-75 CK Lind

Note: Any Additions or Changes on This Sheet Must be Made or Circled in Red Ink With Date and Name of Person Making Change.

PLEASE RETURN TO
LOS ANGELES COUNTY ENGINEER
403 LOS ANGELES COUNTY ENGINEERING BLDG.

Do not extend this side of this line.

76F309S CE#310 1-65

Notes Ck'd by	Survey of L.A. Co. PRECISE LEVEL NET
Map No.	JN 030102 Tape Std. °F
Office Work	Surveyed by G.E. DREIER
Checked	Notes Date 5-20-66
Date	Indexed H. E. OIT

F. B. 3713 PG. ~~77~~ 101

B.M. 24-11 (U.S.C.&G.S. M-171)

DESCRIPTION PER F.B. 1387-16 OK 5-20-66

Recovered in good condition Jan. '71 J.S. Randall

" " " " 7-29-75 C.K.L.

Note: Any Additions or Changes on This Sheet Must be Made or Circled in Red Ink With Date and Name of Person Making Change.

PLEASE RETURN TO
LOS ANGELES COUNTY ENGINEER
403 LOS ANGELES COUNTY ENGINEERING BLDG.

Do not extend this side of this line.

76F309S CE#310 1-65

Notes Ck'd by	Survey of L.A. Co. PRECISE LEVEL NET F. B. 3713 PG. 103 ~~74~~
Map No.	JN 030102 Tape Std. °F
Office Work	Surveyed by G. E. DREIER
Checked	Notes Date 5-20-66
Date	Indexed H. E. OTT

B.M. 24-13 (U.S.C. & G.S. N-171)

DESCRIPTION PER F.B. 1387-17 OK 5-20-66

B.M. 24-13 not recovered, destroyed during remodeling

Set 24-13A, see below. 4-Mar '71 J.G. Randall

B.M. 24-13A CITY OF PASADENA

NORTH LAKE AVE. @ ELIZABETH ST. N.W.'ly COR.

34.3 Ft. West of the approx. ℄ of No. LAKE AVE.

67.2 Ft. North of the approx. ℄ of Elizabeth St. (to the West)

35.2 Ft. North of the North end of the curb return.

39.0 Ft. East of the East building line of the Pacific Tel. & Tel. building. 41.7 Ft. from the S.E. Cor. of same building.

1.0 Ft. West of the west curb of Lake Ave.

SET: A 2½" brass L.A. Co. ENG'R. disc, with a threaded stem, stamped "BM 24-13A 1971 R.E. 5869". Flush in the N.E.'ly Cor. of a Conc. Cover for a Conc. Flood Control Inlet box. Over the North'ly retaining wall.

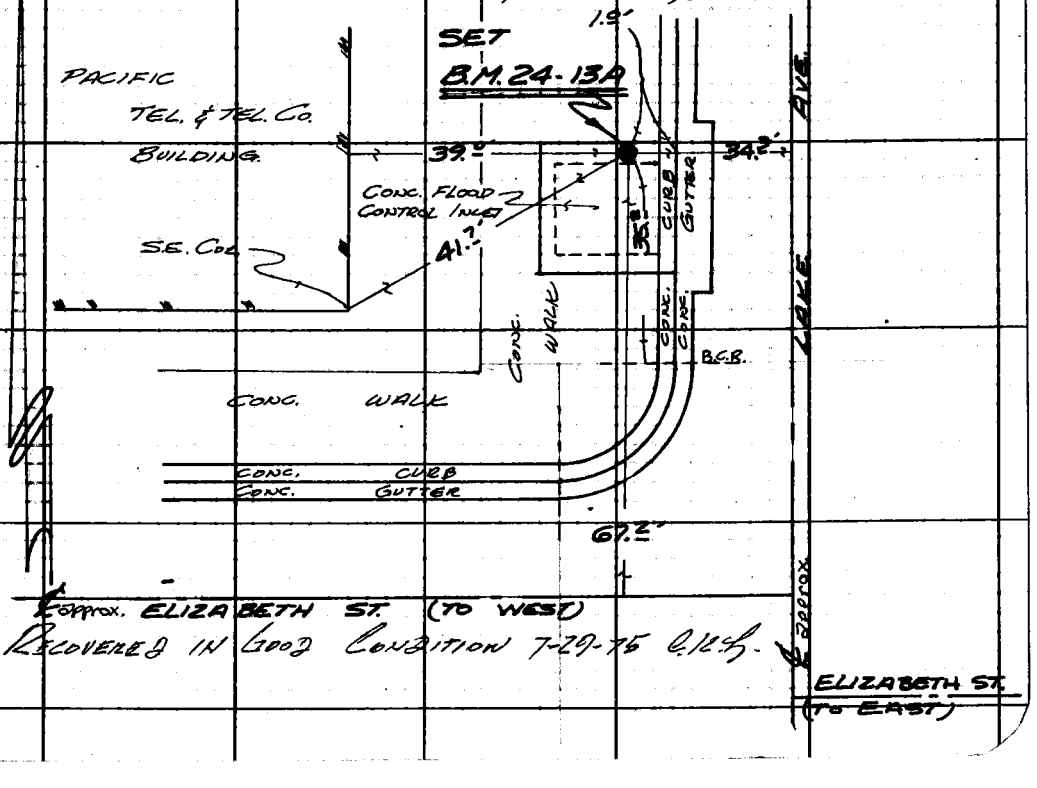

RECOVERED IN GOOD CONDITION 7-29-75 C.K.H.

Note: Any Additions or Changes on This Sheet Must be Made or Circled in Red Ink With Date and Name of Person Making Change.

Do not extend this side of this line.

PLEASE RETURN TO LOS ANGELES COUNTY ENGINEER 403 LOS ANGELES COUNTY ENGINEERING BLDG.

76F309S CE#310 1-65

Notes Ck'd by		Survey of L.A.G. PRECISE LEVEL NET	F. B. 3713 PG. 105
Map No.		JN 03102 Tape Std °F	
Office Work		Surveyed by G.E. DREIER	
Checked		Notes Date 5-20-66	
Date		Indexed H. E. OTT.	

B.M. 24-1AA

DESCRIPTION PER F.B. 2891-9 OK 5-20-66

Recovered in good condition Jan-71 J.B. Randall

Recovered in good condition 7-29-75 CKL.

Note: Any Additions or Changes on This Sheet Must be Made or Circled in Red Ink With Date and Name of Person Making Change.

Do not extend this side of this line.

PLEASE RETURN TO
LOS ANGELES COUNTY ENGINEER
403 Los Angeles County Engineering Bldg.

76F309S CE#310 1-65

Notes Ck'd by	Survey of L.A.Co. PRECISE LEVEL NET	F. B. 3713 PG. 107 83
Map No.	JN 0301.02 Tape Std °F	
Office Work	Surveyed by S.E. DREIER	
Checked	Notes Date 5-20-66	
Date	Indexed H. E. OTT	

B.M. 24-15

DESCRIPTION PER F.B. 1387-19 OK 5-20-66

Not recovered, destroyed during street Construction.

Set B.M. 24-15A, See below. 4-Mar-71 JBlundell

B.M. 24-15A ALTADENA AREA OF L.A. CO.

WOODBURY ROAD & SANTA ROSA AVE. N.W'ly COR.

44.± Ft. North'ly From the approx. ℄ of Woodbury Road. 55.± Ft. West'ly From the approx. ℄ of Santa Rosa Ave. 69.± Ft. N.W'ly From a Road Dept. Mon. ⊕ & Int. 7.± Ft. South'ly From a cement Block retaining wall. 1.± Ft. North'ly From the North'ly curb of Wood bury Road.

SET: A 2½" brass L.A. Co. ENG'R. disc, with a threaded stem. Stamped "B.M. 24-15A 1971 R.E. 5869". Flush in the S.E'ly corner of a conc. Cover for a Flood control Inlet box. over the East'ly retaing wall of the conc. box.

Recovered in good Condition 7-29-75 LKH

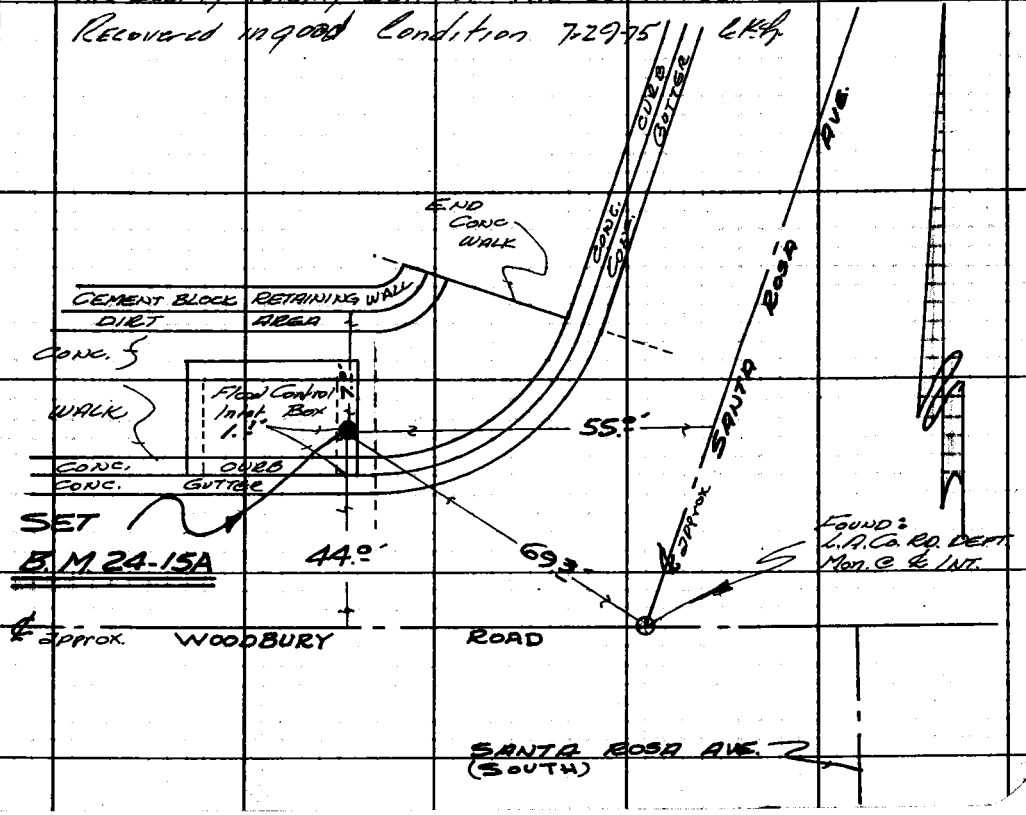

Note: Any Additions or Changes on this Sheet Must be Made or Circled in Red Ink With Date and Name of Person Making Change.

Do not extend this side of this line.

PLEASE RETURN TO
LOS ANGELES COUNTY ENGINEER
403 LOS ANGELES COUNTY ENGINEERING BLDG.

T6F309S CE#310 1-65

Notes Ck'd by	Survey of L.A.Co. PRECISE LEVELING F. B. 3713 Pg. 109/85
Map No.	JN 030102 Tape Std °F
Office Work	Surveyed by G.E. DREIER
Checked	Notes Date 5-20-66
Date	Indexed H. E. OTT

B.M. 24-16

DESCRIPTION PER F.B. 1387-20 OK 5-20-66

Not recovered, destroyed during Street construction.

Set B.M. 24-16A, See below. 4-Mar-'71 JBRandall

BM 24-16A ALTADENA AREA OF L.A.CO

WOODBURY ROAD @ FAIROAKS AVE. N.W. COR.

125.0 Ft. Northerly from the approx. ℄ of Woodbury Rd.

41.0 Ft. West from the approx. ℄ of Fair Oaks Ave.

49.0 Ft. North from the North end of the Curb Return.

16.0 Ft. North from PP 1798329E. 1.1 Ft. West from the West curb of Fair Oaks Ave.

SET: A 2½" brass L.A.Co. ENGR. disc, with a threaded stem, stamped "BM 24-16A 1971 E.E. 5869". Flush in the Conc. Cover over a Flood Control Inlet box. Over the North retaining wall of the Conc. Structure.

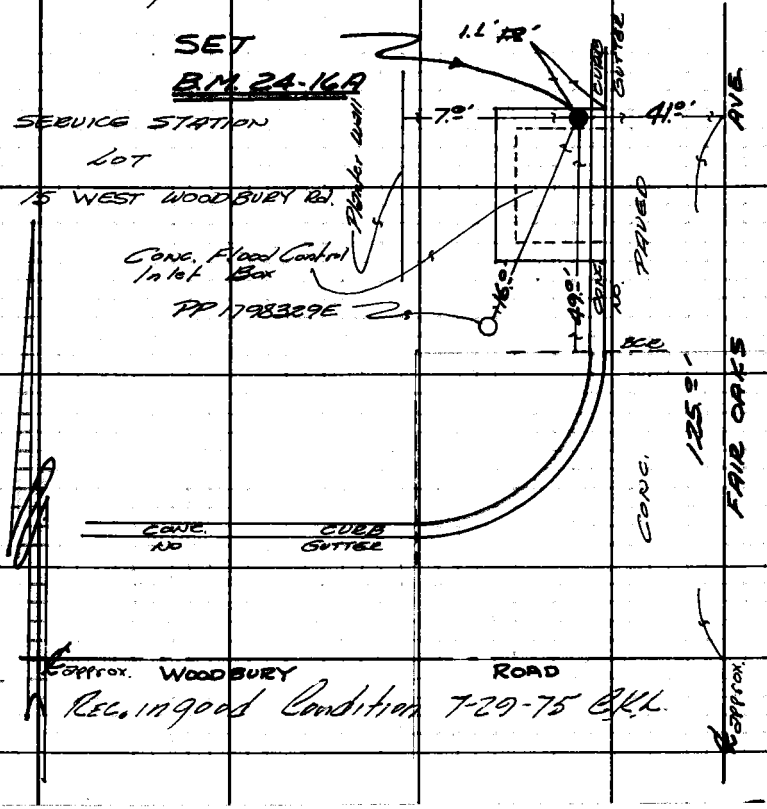

Rec. in good Condition 7-29-75 GKL

Note: Any Additions or Changes on this Sheet Must be Made or Circled in Red Ink With Date and Name of Person Making Change.

PLEASE RETURN TO LOS ANGELES COUNTY ENGINEER
403 Los Angeles County Engineering Bldg.
Do not extend this side of this line.

7GF309S CE#310 1-65

Notes Ck'd by	Survey of L.A.Co. PRECISE LEVEL NET
Map No.	JN 030402 Tape Std °F
Office Work	Surveyed by E.E. DREHER
Checked	Notes Date 5-23-66
Date	Indexed H. E. OTT

F. B. 3713 PG. 111/87

B.M. 24-17A

LINCOLN AVE AND ACACIA ST., CENTERLINE INTERSECTION, A STD. COUNTY ENGR 2½" BRASS CAP PRECAST MON. STAMPED "℄ RE.5869" 10 INCHES DEEP UNDER A CAST IRON COVER.

F.D. O.K. 8-2-68-ED

Recovered in good condition Jan-71 JBRandall

Set B.M. 24-17B, See Pg. 112 JBRandall

RECOVERED IN GOOD CONDITION 7-29-75 CKG

Note: Any Additions or Changes on this Sheet Must be Made or Circled in Red Ink With Date and Name of Person Making Change.

PLEASE RETURN TO LOS ANGELES COUNTY ENGINEER 403 Los Angeles County Engineering Bldg.

Do not extend this side of this line.

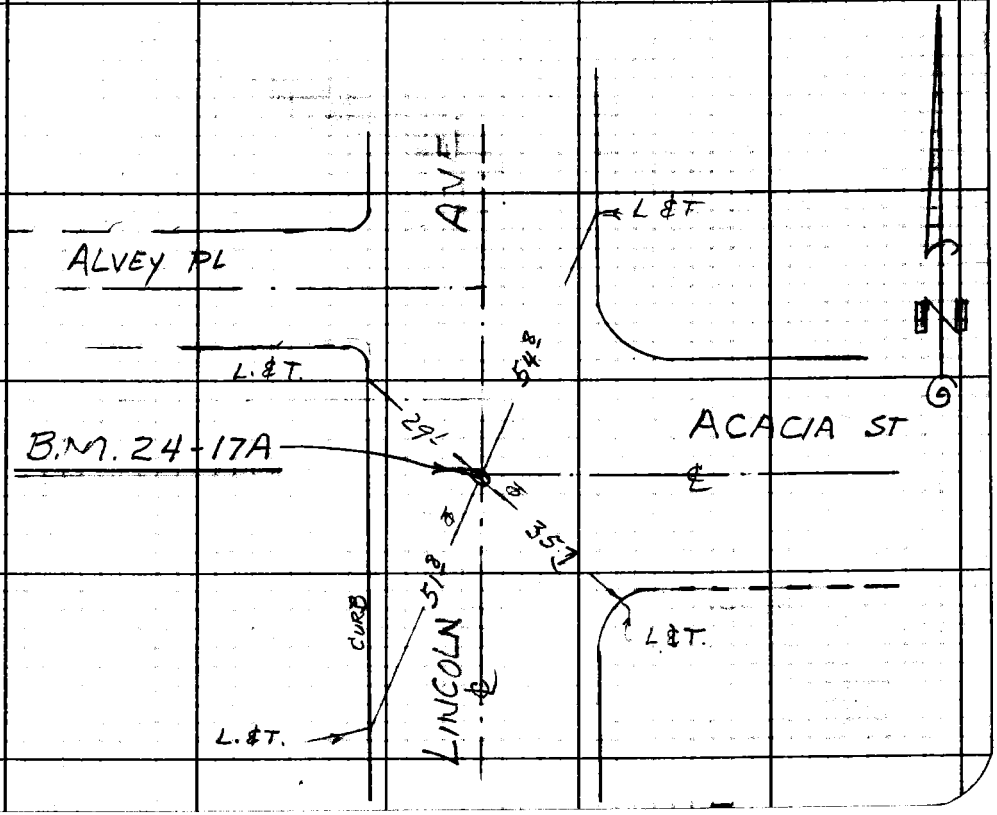

76F309S CE#310 1-65

4-Mar-71 J. Kendall

F. B. 3713 PG. 112

B.M. 24-17B: ALTADENA AREA OF L.A. CO.

WOODBURY ROAD @ LINCOLN AVE. N.W. COR.

30.0 Ft. West of the approx. ℄ of Lincoln Ave. 146.0 Ft. North from the approx. ℄ of Woodbury Road. 58.0 Ft. North from the North end of the curb return. 58.0 Ft. (same as Curb return) North from PP 17454 MP. 1.0 Ft. West from the West Curb of Lincoln Ave.

SET: A 2½" brass L.A.Co. Engr. disc, with a threaded stem, stamped "BM 24-17B 1971 R.E. 5869". Flush in the Conc. Cover over a Flood Control Inlet box. over the South retaining wall.

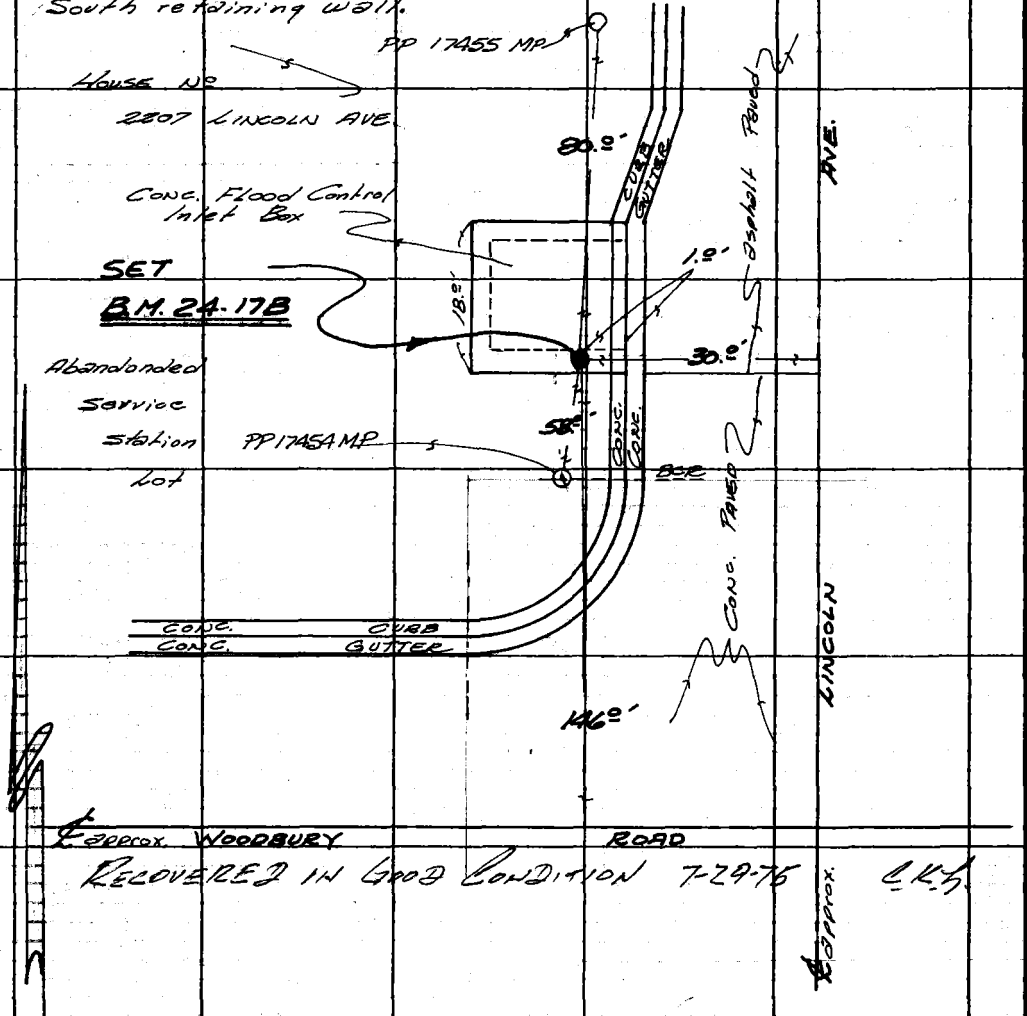

PLEASE RETURN TO
LOS ANGELES COUNTY ENGINEER
403 Los Angeles County Engineering Bldg.
Do not extend this side of this line.

Note: Any Additions or Changes on This Sheet Must be Made or Circled in Red Ink With Date and Name of Person Making Change.

Notes Ck'd by	Survey of L.A.Co. PRECISE LEVEL NET	F. B. 3713 Pg. 113
Map No.	JN 03062 Tape Std °F	
Office Work	Surveyed by G.E. DREHER	
Checked	Notes Date 5-23-66	
Date	Indexed H. E. OTT	

B.M. 24-18 (ALTADENA E-2)

DESCRIPTION PER F.B. 1387-22 OK 5-23-66

FD. OK. 8-2-68 TD.

Recovered in good condition Jan-'71 J.d.Randall

Recovered in good Condition 7-29-75 CKW

Note: Any Additions or Changes on This Sheet Must be Made or Circled in Red Ink With Date and Name of Person Making Change.

PLEASE RETURN TO
LOS ANGELES COUNTY ENGINEER
403 Los Angeles County Engineering Bldg.

Do not extend this side of this line.

76F309S CE#310 1-65

Notes Ck'd by	Survey of L.A.Co. PRECISE LEVEL NET
Map No.	JN 030102 Tape Std °F
Office Work	Surveyed by G.E.DREIER
Checked	Notes Date 5-23-66
Date	Indexed H. E. OTT

F. B. 3713 PG. 115

B.M. 24-19 (ALTADENA A-2)

DESCRIPTION PER F.B. 1387-23 OK 5-23-66

P.D. OK. 8-2-67 TD.

Recovered in good condition Jan-71 J.D.Randall

" " " " MARCH, 74 G.E.DREIER

" " " " July, 75 C.K. Lind

Note: Any Additions or Changes on This Sheet Must be Made or Circled in Red Ink With Date and Name of Person Making Change.

PLEASE RETURN TO
LOS ANGELES COUNTY ENGINEER
403 Los Angeles County Engineering Bldg.

Do not extend this side of this line.

76F3095 CE#310 1-65

Notes Ck'd by	Survey of LA.Co. PRECISE LEVEL NET
Map No.	JN 030102 Tape Std °F
Office Work	Surveyed by G.E. DREIER
Checked	Notes Date 5-23-66
Date	Indexed H. E. OTT

F. B. 3713 PG. 117

B.M. 24-20 (ALTADENA F-1)

DESCRIPTION PER F.B 1387-24 OK 5-23-66

FD. OK. 8-2-65 [illegible]

Recovered in good Condition Jan-71 J.D. Randall

" " " " MARCH 74 G.E. DREIER

Note: Any Additions or Changes on This Sheet Must be Made or Circled in Red Ink With Date and Name of Person Making Change.

PLEASE RETURN TO
LOS ANGELES COUNTY ENGINEER
403 LOS ANGELES COUNTY ENGINEERING BLDG.

Do not extend this side of this line.

76F309S CE#310 1-65

Notes Ck'd by _____
Map No. _____
Office Work _____
Checked _____
Date _____

Survey of L.A.Co. PRECISE LEVEL NET F. B. 3713 PG. 119
JN 030102 Tape _____ Std _____ °F
Surveyed by G.E. DREIER
Notes _____ Date 5-23-66
Indexed by E. OTT

B.M. 24-21A
DESCRIPTION PER F.B. 2891-10 OK 5-23-66
FD. OK. 8-2-68 TD. OK 3-18-74 G.E.DREIER

Note: Any Additions or Changes on This Sheet Must be Made or Circled in Red Ink With Date and Name of Person Making Change.

PLEASE RETURN TO
LOS ANGELES COUNTY ENGINEER
403 LOS ANGELES COUNTY ENGINEERING BLDG.

Do not extend this side of this line.

76F309S CE#310 1-65

Notes Ck'd by	Survey of LA CO PRECISE LEVEL NET
Map No.	JN 0301.02 Tape Std °F
Office Work	Surveyed by G.E. DREIER
Checked	Notes Date
Date	Indexed H. E. OTT

F. B. 3713 PG. 121

B.M. 24-22 (ALTADENA G-1)

DESCRIPTION PER F.B. 1387-26 OK 5-2366

F.D. OK 8-2-68 - TD.

OK 3-20-74 G.E. DREIER

Note: Any Additions or Changes on this Sheet Must be Made or Circled in red Ink With Date and Name of Person Making Change.

Do not extend this side of this line.

PLEASE RETURN TO
LOS ANGELES COUNTY ENGINEER
403 Los Angeles County Engineering Bldg.

76F3095 CE#310 1-65

Notes Ck'd by	Survey of L.A.Co. PRECISE LEVEL NET
Map No.	JN 030402 Tape Std °F
Office Work	Surveyed by G.E. DREIER
Checked	Notes Date 5-23-66
Date	Indexed H. E. OTT

F. B. 3713 PG. 123

B.M. 24-23

DESCRIPTION PER F.B. 1387-27 OK 5-23-66

Unable to locate from file 8/2/68 R.C.B.

DESCRIPTION PER F.B. 1387-27 OK 3-20-74 G.E.DREIER

Note: Any Additions or Changes on This Sheet Must be Made or Circled in Red Ink With Date and Name of Person Making Change.

PLEASE RETURN TO
LOS ANGELES COUNTY ENGINEER
403 LOS ANGELES COUNTY ENGINEERING BLDG.

Do not extend this side of this line.

76F309S CE#310 1-65

Notes Ck'd by	Survey of L.A. Co. PRECISE LEVEL NET
Map No.	JN 0301.02 Tape Std °F
Office Work	Surveyed by G.E. DREIER
Checked	Notes Date 5-23-66
Date	Indexed H. E. OTT

F. B. 3713 PG. 125

BM 24-23A (U.S.66)

DESCRIPTION PER F.B. 1387-27 OK 5-23-66

NOT FD. B-2-66 P-TD.

Note: Any Additions or Changes on this Sheet Must be Made or Circled in Red Ink With Date and Name of Person Making Change.

Do not extend this side of this line.

PLEASE RETURN TO
LOS ANGELES COUNTY ENGINEER
403 LOS ANGELES COUNTY ENGINEERING BLDG.

76F309S CE#310 1-65

F. B. 3713 PG 126

Set

B.M. 24-23 C

On Altadena Dr. and Marengo Ave, in the N.E. Cor. 21.5 ft. No. of the center of Altadena Dr, 49.7 ft. E. of the center of Marengo Ave, 6.5 ft. S.E. of a P.P. (No number), and 0.8 ft. W. of the W. edge of a conc. catch basin. A boat spk. set in lead in the top of a conc. curb. The top of the curb is chiseled "AE 289".

Recovered in good condition Jan - '71 J.D. Randall
" April 77, BK. P. Beasley

See F.B. 4133-23
For New BM 24-23D

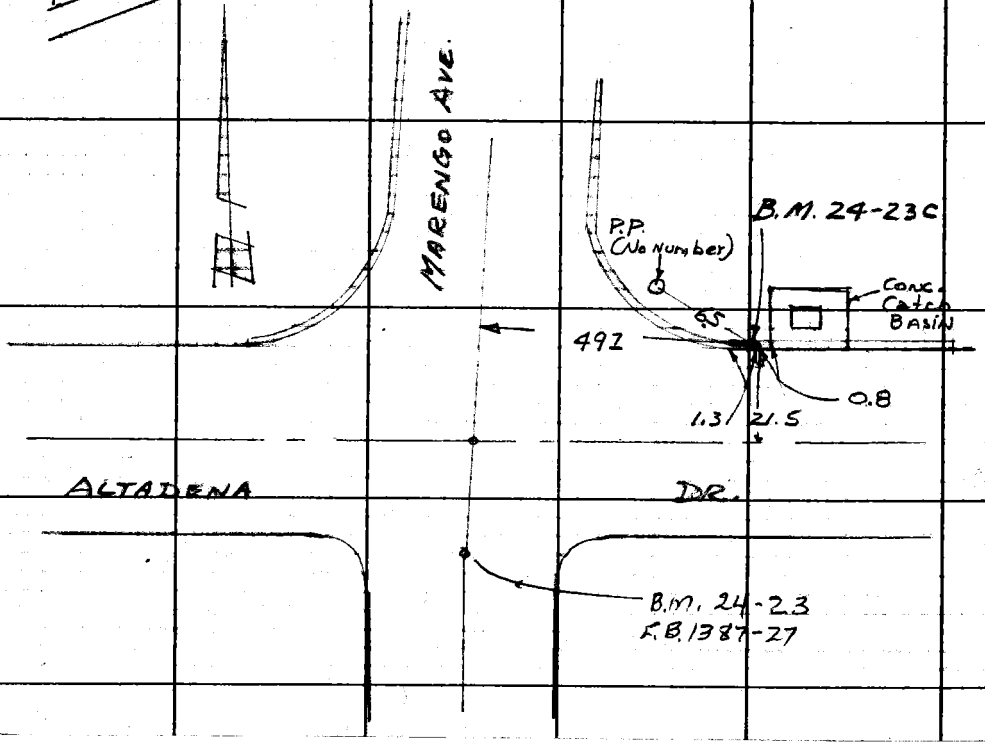

PLEASE RETURN TO
LOS ANGELES COUNTY ENGINEER
403 Los Angeles County Engineering Bldg.

Do not extend this side of this line.

Note: Any Additions or Changes on This Sheet Must be Made or Circled in Red Ink With Date and Name of Person Making Change.

Notes Ck'd by	Survey of L.A.Co. PRECISE LEVEL NET
Map No.	JN 030102 Tape Std °F
Office Work	Surveyed by G.E.DREIER
Checked	Notes Date 5-23-66
Date	Indexed H. E. OTT

F. B. 3713 PG. 127

BM 24-24 (ALTADENA H-1)

DESCRIPTION PER F.B. 1387-28 OK 5-23-66

FD. OK. 8-2-68 TD.

Recovered in good condition Jan-71 J.B. Randall

" " " " MARCH 1974 G.E.DREIER

Note: Any Additions or Changes on This Sheet Must be Made or Circled in Red Ink With Date and Name of Person Making Change.

PLEASE RETURN TO
LOS ANGELES COUNTY ENGINEER
403 Los Angeles County Engineering Bldg.

Do not extend this side of this line.

76F309S CE#310 1-65

Notes Ck'd by		Survey of L.A.Co. PRECISE LEVEL NET	F. B. 3713 Pg. 129
Map No.		JN 030102 Tape Std °F	
Office Work		Surveyed by G.E. DREIER	
Checked		Notes Date 5-3-66	
Date		Indexed H. E. OTT	

BM 24-25 (ALTADENA T-2)

DESCRIPTION PER F.B. 1387-29 OK 5-23-66

FD. OK. 8-268 TD.

Not recovered, destroyed during Street Construction

Set BM 24-25 A, see below. 4-Mar-71 J.B. Randall

B.M. 24-25A ALTADENA AREA OF L.A.CO.

LAKE AVE. @ ALTADENA DR. N.W.'ly Cor.

32.0 Ft. West of the approx. ℄ of LAKE AVE. 81.0 Ft. North from the ℄ of ALTADENA DR. 17.5 Ft. North of PP 12222138E. 13.4 Ft. North from the North end of the curb return. 1.0 Ft. West of the west curb of LAKE AVE.

OK 3-20-74 G.E.D.

O/K 7-29-75 C.K.L.

OK April 77, P. Beasley

SET

B.M. 24-25A

SET: A 2½" brass L.A.Co. ENGR. disc, with a threaded stem, Stamped "B.M. 24-25A 1971 R.E. 5869", Flush in the Conc. cover over a Flood Control Inlet box. over the North retaining wall.

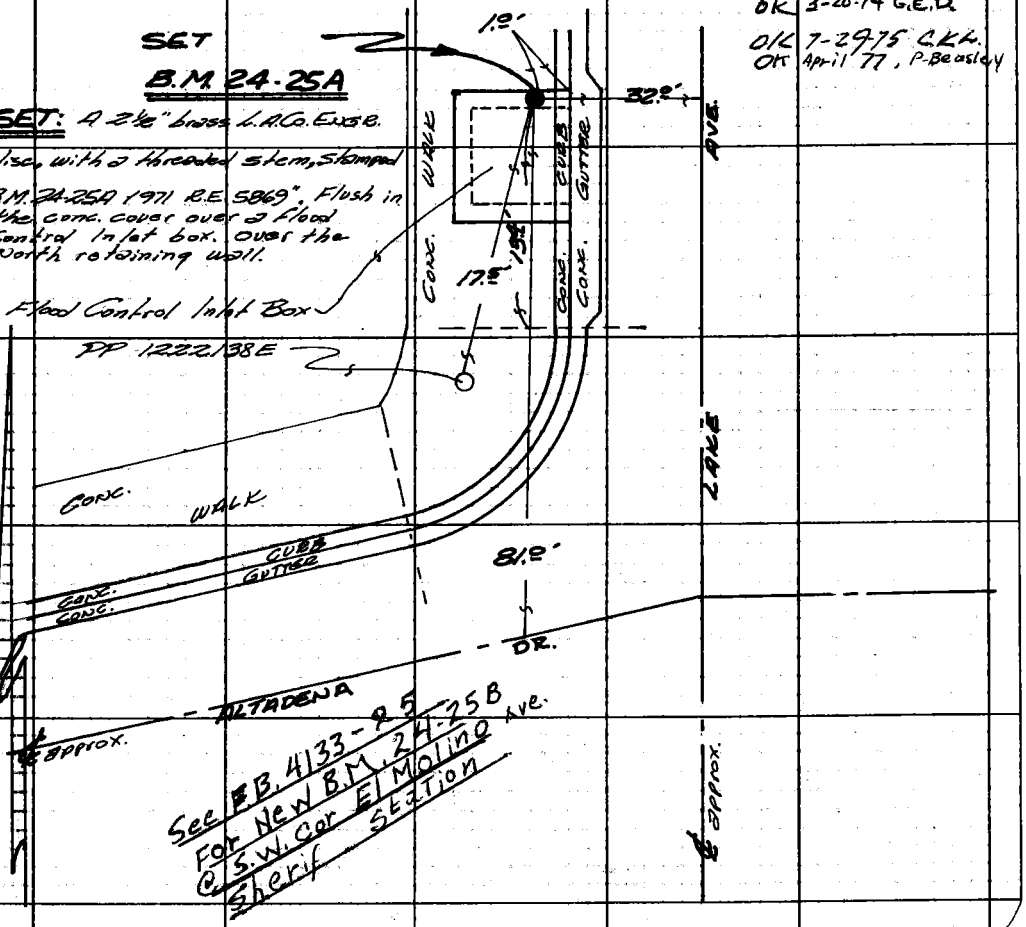

See F.B. 4133-25 For New B.M. 24-25B @ S.W. Cor. El Molino Ave. & Sherif Station

Note: Any Additions or Changes on This Sheet Must be Made or Circled in Red Ink With Date and Name of Person Making Change.

Do not extend this side of this line.

PLEASE RETURN TO LOS ANGELES COUNTY ENGINEER 403 Los Angeles County Engineering Bldg.

76F309S CE#310 1-65

Notes Ck'd by	Survey of L.A. Co. PRECISE LEVEL NET
Map No.	JN 030102 Tape Std °F
Office Work	Surveyed by G.E. DREIER
Checked	Notes Date 5-23-66
Date	Indexed H. E. OTT

F. B. 3713 PG. 131

B.M. 24-26 (ALTADENA I-2A)

DESCRIPTION PER F.B. 1387-30 OK 5-23-66

Recovered in good condition Jan - 1971 J.D. Randall

Set B.M. 24-26B, See Pg. 132 4-Mar-71 J.D. Randall

Destroyed By Street Construction 7-29-75

Dug Down 24" Below pavement nothing found CKL

B.M. 24-26 D

B.M. 24-26 D

Set County Engineer, Brass Disk Stamped

COUNTY ENGINEER B.M. 24-26D 1975 R.E. 7078

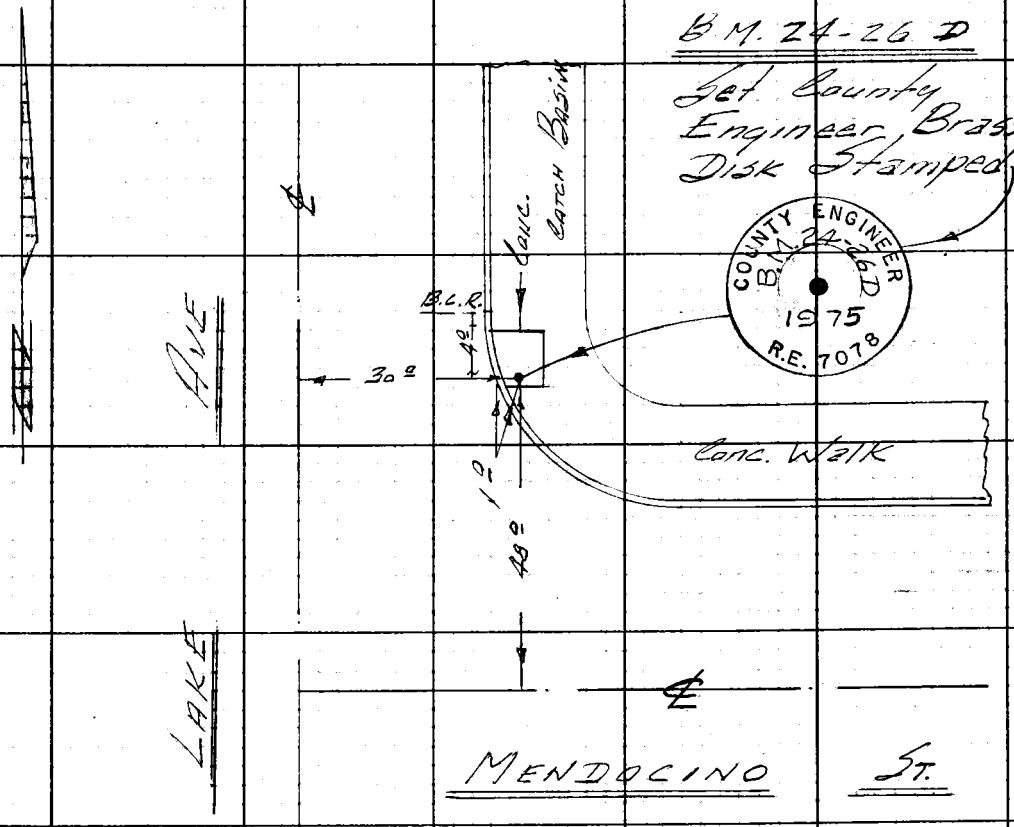

Note: Any Additions or Changes on This Sheet Must be Made or Circled in Red Ink With Date and Name of Person Making Change.

PLEASE RETURN TO
LOS ANGELES COUNTY ENGINEER
403 LOS ANGELES COUNTY ENGINEERING BLDG.

Do not extend this side of this line.

76F3095 CE#310 1-65

4-Mar.-71 J.B. Campbell

F. B. 3713 PG 132

B.M. 24-26B ALTADENA AREA OF L.A.CO.

LAKE AVE. & MENDOCINO ST. S.W. COR.

35.5 Ft. West of the approx. ℄ of LAKE AVE. 30.3 Ft. South'ly from the approx. ℄ of Mendocino St. 81.5 Ft. S.W.'ly from B.M. 24-26 (F.B. 1387-30). 9.5 Ft. South from the South'ly Curb of Mendocino St. 8.3 Ft. West from the West curb of Lake Ave.

FOUND: A 4" brass L.A.Co. SURVEY CONTROL SYSTEM REFERENCE MARK disc. stamped "ALTADENA I-2A R.M. NO. 1 1958 L.A.Co. ENG'R. R.E. 5869". Down 7" below the Conc. side walk and protected by a cast iron cover, which is flush with the side walk.

Rec. 7-29-75 this B.M. Will be Destroyed in the near future By Construction of New Sidewalks See F.B. 3713 page 131 for B.M. 24-26 D

C.K. Lind

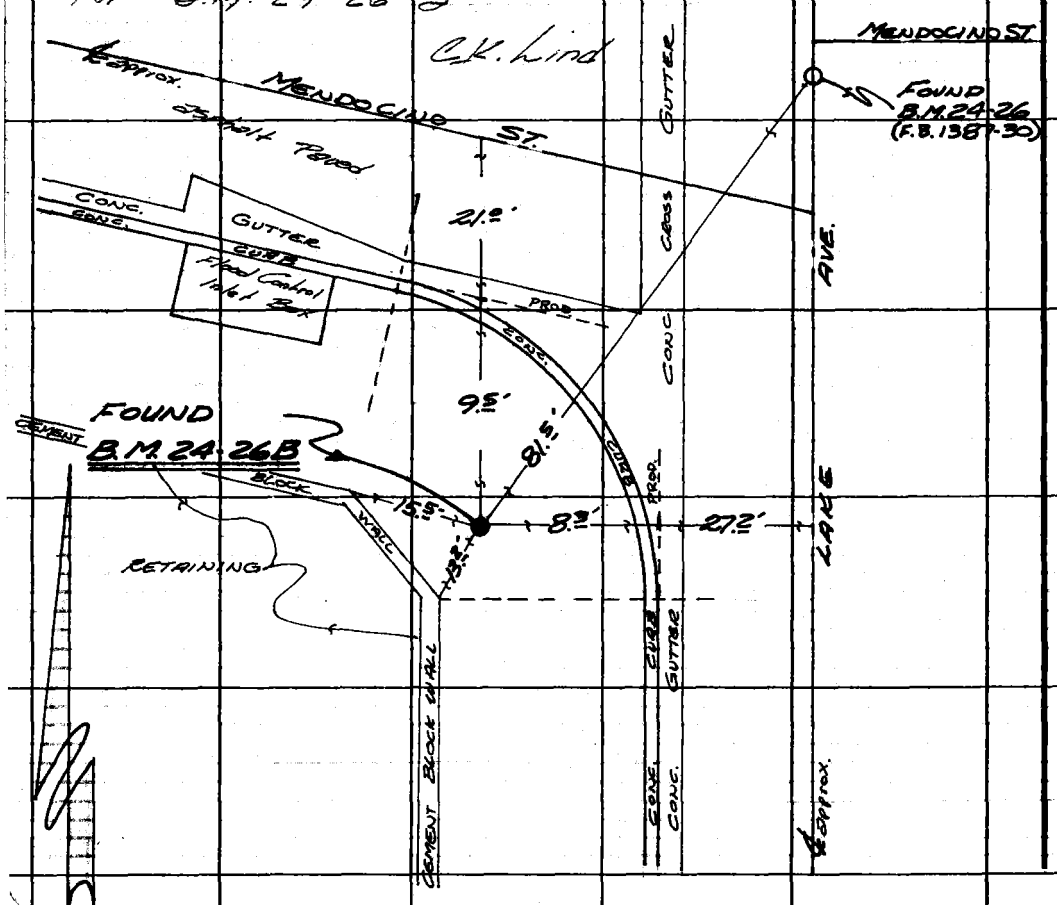

PLEASE RETURN TO
LOS ANGELES COUNTY ENGINEER
403 LOS ANGELES COUNTY ENGINEERING BLDG.

Do not extend this side of this line.

Note: Any Additions or Changes on This Sheet Must be Made or Circled in Red Ink With Date and Name of Person Making Change.

Notes Ck'd by	Survey of L.A.Co. PRECISE LEVEL NET
Map No.	JN 0301.02 Tape Std °F
Office Work	Surveyed by G.E. DREIER
Checked	Notes Date 5-23-66
Date	Indexed H. F. OTT

F. B. 3713 PG. 133

BM 24-27 (ALTADENA I-3)

DESCRIPTION PER F.B. 1387-31 OK 5-23-66

Recovered in good condition Jan '71 J.B. Randall

" " " " 7-29-75 C.K. Lind

Note: Any Additions or Changes on this Sheet Must be Made or Circled in Red Ink With Date and Name of Person Making Change.

PLEASE RETURN TO
LOS ANGELES COUNTY ENGINEER
403 LOS ANGELES COUNTY ENGINEERING BLDG.

Do not extend this side of this line.

76F3093 CE#310 1-85

Notes Ck'd by	Survey of L.A.Co. PRECISE LEVEL NET
Map No.	JN 03102 Tape Std °F
Office Work	Surveyed by G.E. DREIER
Checked	Notes Date 5-23-66
Date	Indexed H. E. OTT

F. B. 3713 PG. 135

B.M. 24-28

DESCRIPTION PER F.B. 1387-32 OK 5-23-66

FD. OK 8-2-68 TD.

OK 3-7-74 GE.DREIER

Note: Any Additions or Changes on This Sheet Must be Made or Circled in Red Ink With Date and Name of Person Making Change.

Do not extend this side of this line.

PLEASE RETURN TO
LOS ANGELES COUNTY ENGINEER
403 LOS ANGELES COUNTY ENGINEERING BLDG.

76F309S CE#310 1-65

Notes Ck'd by	Survey of L.A.Co. PRECISE LEVEL NET
Map No.	JN 030102 Tape Std °F
Office Work	Surveyed by G.E.DREIER
Checked	Notes Date 5-23-66
Date	Indexed H. E. OTT

F. B. 3713 PG. 137

B.M. 24-28A (U.S. 464)

DESCRIPTION PER F.B. 1387-32 OK 5-23-66

FD. OK 8-2-68 TD.

OK 3-7-74 G.E.DREIER

Note: Any Additions or Changes on This Sheet Must be Made or Circled in Red Ink With Date and Name of Person Making Change.

Do not extend this side of this line.

PLEASE RETURN TO
LOS ANGELES COUNTY ENGINEER
403 Los Angeles County Engineering Bldg.

76F309S CE#310 1-65

Notes Ck'd by	Survey of L.A.C. PRECISE LEVEL NET
Map No.	JN 0301.02 Tape Std °F
Office Work	Surveyed by G.E. DREIER
Checked	Notes Date 5-23-66
Date	Indexed E. OTT

F. B. 3713 PG. 139

B.M. 24+29.

DESCRIPTION PER F.B. 1387-33 OK 5-23-66

FD OR B-2-68-D

OK 3-7-74 G.E.DREIER

Note: Any Additions or Changes on This Sheet Must be Made or Circled in Red Ink With Date and Name of Person Making Change.

Do not extend this side of this line.

PLEASE RETURN TO
LOS ANGELES COUNTY ENGINEER
403 LOS ANGELES COUNTY ENGINEERING BLDG.

76F309S CE#310 1-65

Notes Ck'd by	Survey of L.A.Co. PRECISE LEVEL NET
Map No.	JN 030102 Tape Std °F
Office Work	Surveyed by G.E. DREIER
Checked	Notes Date 5-23-66
Date	Indexed H. E. OTT

F. B. 3713 PG. 141

BM. 24-30

DESCRIPTION PER F.B. 1387-34 OK 5-23-66

F.D. OK 8-26-68 - TD.

OK 3-7-74 G.E.DREIER

NOTE: See F.B. 3713 - 179 For B.M. 24-30A
9-oct. '70 J.B.Randall
See F.B. 3713 - 181 For U.S.C.&G.S. B.M. C-173
9-oct. '70 J.B.Randall

Note: Any Additions or Changes on This Sheet Must be Made or Circled in Red Ink With Date and Name of Person Making Change.

Do not extend this side of this line.

PLEASE RETURN TO
LOS ANGELES COUNTY ENGINEER
403 LOS ANGELES COUNTY ENGINEERING BLDG.

76F3095 CE#310 1-65

Notes Ck'd by	Survey of L.A.Co. PRECISE LEVEL NET
Map No.	JN 030602 Tape Std °F
Office Work	Surveyed by G.E. DREIER
Checked	Notes Date 5-23-66
Date	Indexed H.E. OH.

F. B. 3713 PG. 143

B.M. 214-310

DESCRIPTION PER F.B. 2891-11 OK 5-23-66

FD OK, 8-2-68 TD. OK 3-7-74 G.E. DREIER

Note: Any Additions or Changes on This Sheet Must be Made or Circled in Red Ink With Date and Name of Person Making Change.

PLEASE RETURN TO
LOS ANGELES COUNTY ENGINEER
403 Los Angeles County Engineering Bldg.

Do not extend this side of this line.

76F309S CE#310 1-65

F. B. 3713 PG 144

(3-19-74 G.E. DREIER)

B.M. 24-31B (U.S.G.S. 72 FMK 1974) ALTADENA DRIVE AND KENGARY LANE, 41.5 FEET SOUTHEAST OF CO. ENGR. MON. NEAR OR AT CENTER OF INTERSECTION, 5 FEET SOUTH OF POWER POLE No. 620772E, 26 FEET NORTH OF NORTH SIDE OF GATE TO HOUSE No. 2484, FOUND A 3 3/4 INCH, ALUMINUM OR NONFERROUS GREY METAL, DISC STAMPED "72 FMK 1974", ("U.S. DEPARTMENT OF INTERIOR GEOLOGICAL SURVEY"), IN TOP OF A 3 FOOT BOULDER UP 2 FEET.

Rd. April 77. ok. P-Beasley

PLEASE RETURN TO
LOS ANGELES COUNTY ENGINEER
403 Los Angeles County Engineering Bldg.
Do not extend this side of this line.
Note: Any Additions or Changes on This Sheet Must be Made or Circled in Red Ink With Date and Name of Person Making Change.

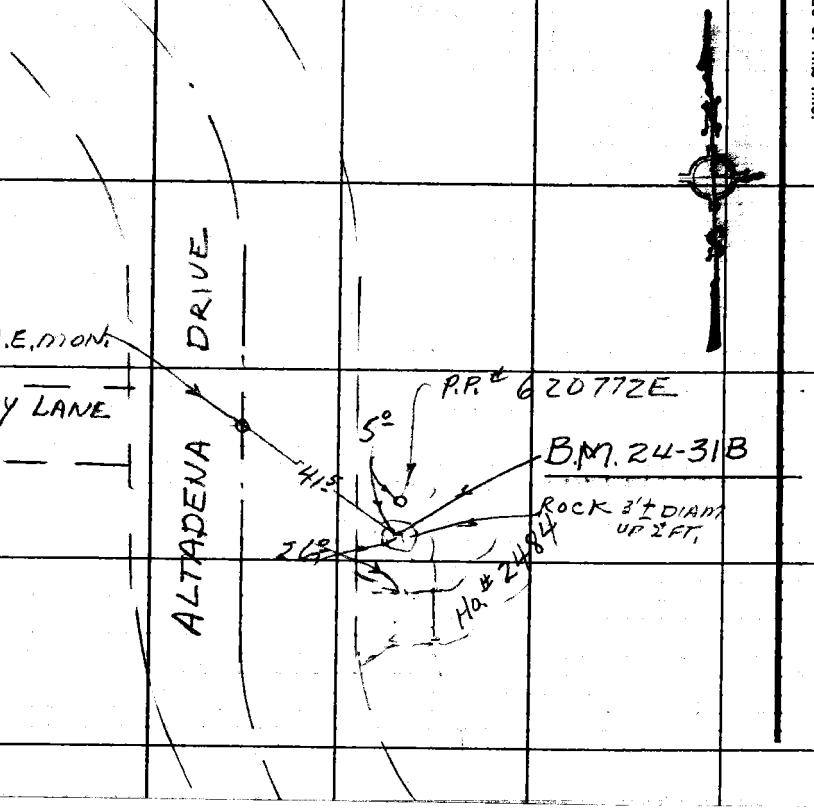

Notes Ck'd by	Survey of L.A.Co. PRECISE LEVEL NET F. B. 3713 PG. 145
Map No.	JN 03402 Tape Std °F
Office Work	Surveyed by G.E. DREIER
Checked	Notes Date 5-23-66
Date	Indexed M. E. UT

BM 1.24+32 (U.S.C.&G.S. A-173)

DESCRIPTION PER F.B. 1387-36 OK 5-23-66

FD. OK. 8-2-68 - TD. OK 3-7-74 G.E.DREIER

Note: Any Additions or Changes on This Sheet Must be Made or Circled in Red Ink With Date and Name of Person Making Change.

Do not extend this side of this line.

PLEASE RETURN TO
LOS ANGELES COUNTY ENGINEER
403 LOS ANGELES COUNTY ENGINEERING BLDG.

26F309S CE#310 1-65

F. B. 3713 PG 146

B.M. 24-32A (U.S.G.S 71 FMK 1974) 3-19-74 G.E.DRAKE

ALTADENA DR., ABOUT 150 FEET SOUTH OF GLEN CANYON ROAD, IN TOP OF EAST CURB 0.4 FEET NORTH OF NORTH END OF A STORM DRAIN CATCH BASIN IN FRONT OF HOUSE NUMBER 1990, FOUND A U.S. DEPARTMENT OF INTERIOR, GEOLOGICAL SURVEY 3 3/4 INCH DISC (ALUMINUM OR GREY METAL) STAMPED "71 FMK 1974"

3 3/4 ALUMINUM OR NON FERROUS GREY METAL

Fd. April 77, OK. P-Beasley

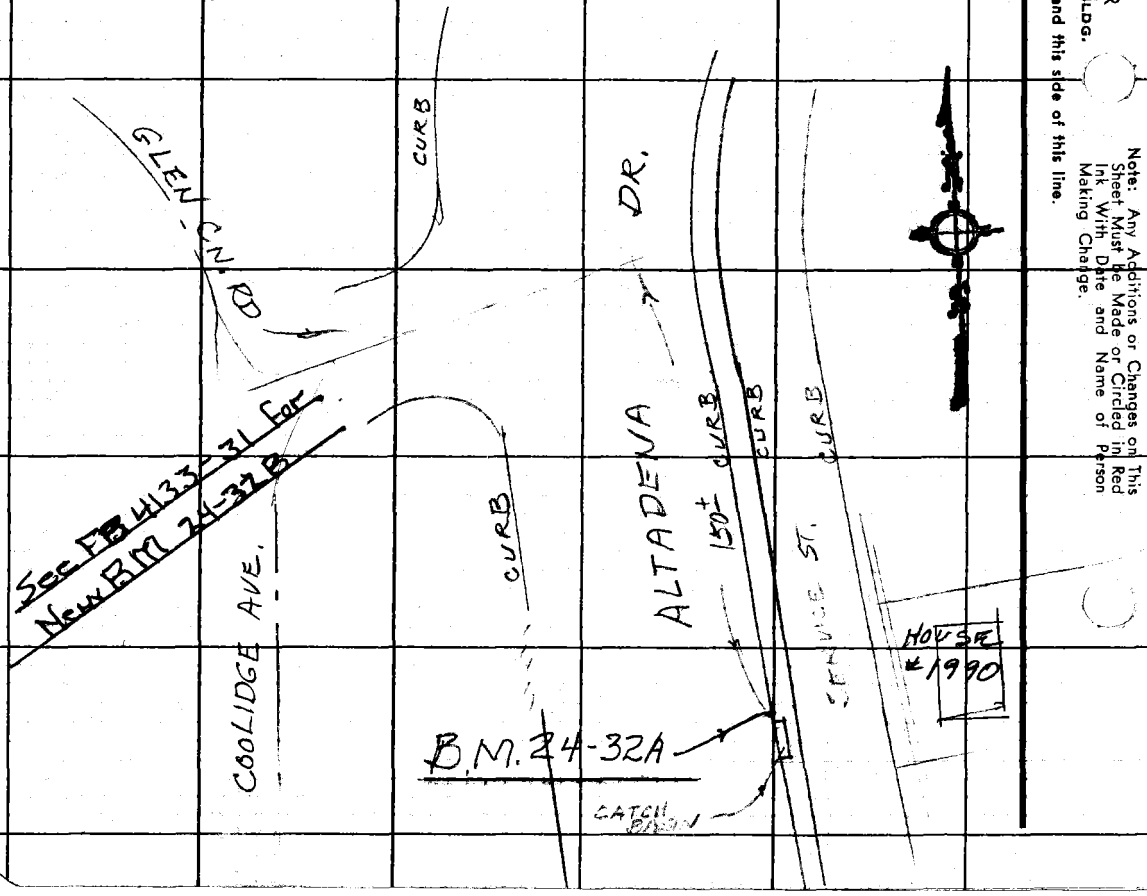

LOS ANGELES COUNTY ENGINEER
403 Los Angeles County Engineering Bldg.
PLEASE RETURN TO
Do not extend this side of this line.

Note: Any Additions or Changes on This Sheet Must Be Made or Circled in Red Ink With Date and Name of Person Making Change.

Notes Ck'd by	Survey of L.A.Co. PRECISE LEVEL
Map No.	JN 0301.02 Tape Std °F
Office Work	Surveyed by G.E. DREIER
Checked	Notes Date 5-23-66
Date	Indexed H. E. OTT

F. B. 3713 PG. 147

B.M. 24-33, (USC&GS Z-172 RESET 1968)

DESCRIPTION PER F.B. 1387-37 OK 5-23-66

B.M. 24-33 destroyed by Const., Fd USC&GS Z-172, Reset 1968 designated it as BM 24-33A 8/2/68 RC Bowers

B.M. 24-33A (USC&GS Z-172, Reset 1968)

On Altadena Dr., 135.0 ft. N'ly of the entrance to Eaton Canyon County Park. 31.4 ft. E'ly of the center of Rd. 4.6 ft. So. of a light pole, and 0.9 ft. No. of the No. edge of 1 Conc. catch basin. A U.S.C.&G.S. Br. B.M. disk, stamped "Z 172, Reset 1968", set in Conc. in the top of a Conc. curb.

OK 3-7-74 G.E. DREIER
OK-April 77 P. Beasley

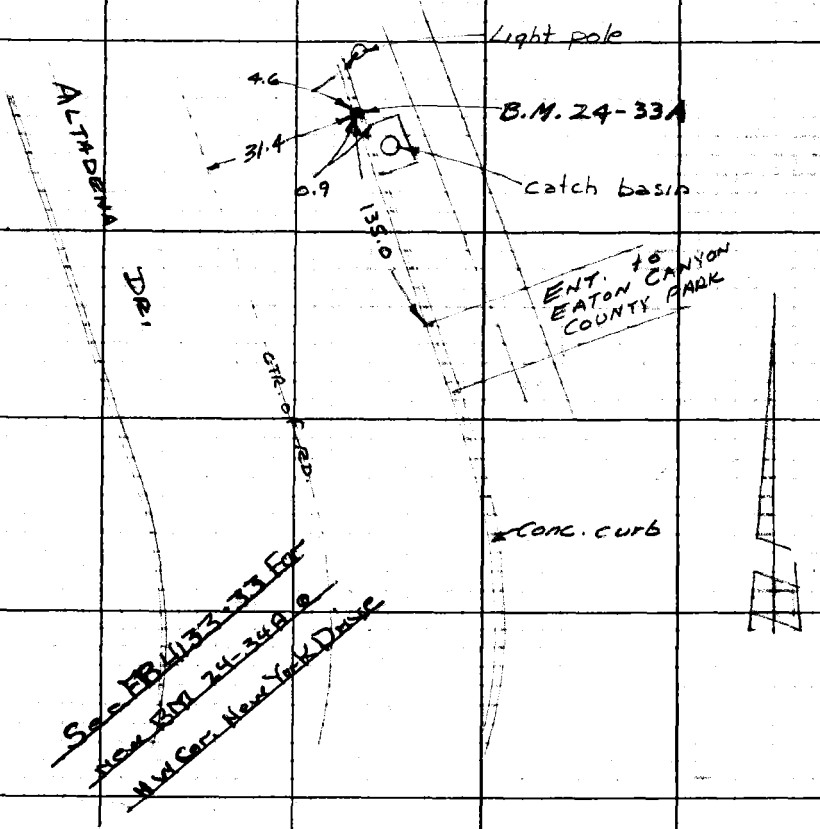

Note: Any Additions or Changes on This Sheet Must be Made or Circled in Red Ink With Date and Name of Person Making Change.

Do not extend this side of this line.

PLEASE RETURN TO
LOS ANGELES COUNTY ENGINEER
403 LOS ANGELES COUNTY ENGINEERING BLDG.

76F309S CE#310 1-65

Notes Ck'd by	Survey of L.A.Co. PRECISE LEVEL NET
Map. No.	JN 030602 Tape Std °F
Office Work	Surveyed by G.E. DREIER
Checked	Notes Date 5-23-66
Date	Indexed H. E. OTT

F. B. 3713 PG. 149

B.M. 24-34

DESCRIPTION PER F.B. 1387-37 OK 5-23-66

Not Fd. 8/2/68 RCB May have been destroyed by

NOT RECOVERED 3-19-74 G.E.D. Const.

Note: Any Additions or Changes on This Sheet Must be Made or Circled in Red Ink With Date and Name of Person Making Change.

PLEASE RETURN TO
LOS ANGELES COUNTY ENGINEER
403 LOS ANGELES COUNTY ENGINEERING BLDG.

Do not extend this side of this line.

76F309S CE#310 1-65

Notes Ck'd by	Survey of L.A.Co. PRECISE LEVEL NET
Map No.	JN 0301.02 Tape Std °F
Office Work	Surveyed by G.E. DREIER
Checked	Notes Date 5-23-66
Date	Indexed

F. B. 3713 PG. 151

B.M. 24-35 (SIERRA MADRE A-4A)

DESCRIPTION PER F.B. 1387-38 OK 5-23-63
NOT RECOVERED NEW PAVEMENT 3-18-74 G.E. DREIER

Note: Any Additions or Changes on This Sheet Must be Made or Circled in Red Ink With Date and Name of Person Making Change.

PLEASE RETURN TO
LOS ANGELES COUNTY ENGINEER
403 LOS ANGELES COUNTY ENGINEERING BLDG.

Do not extend this side of this line.

76F309S CE#310 1-65

Notes Ck'd by
Map No.
Office Work
Checked
Date

Survey of L.A.Co. PRECISE LEVEL NET F. B. 3713 PG. 153
JN 030143 Topo Std °F
Surveyed by G.E.DREIER
Notes Date 5-23-66
Indexed H. E. 016

B.M. 24-36 (U.S.C. & G.S. Y-172)

DESCRIPTION PER F.B. 1387-38 OK 5-23-66

FD. OK. 8-2-68 - TD, OK 3-7-74 G.E.DREIER

Note: Any Additions or Changes on This Sheet Must be Made or Circled in Red Ink With Date and Name of Person Making Change.

Do not extend this side of this line.

PLEASE RETURN TO
LOS ANGELES COUNTY ENGINEER
403 LOS ANGELES COUNTY ENGINEERING BLDG.

76F309S CE#310 1-65

Notes Ck'd by	Survey of L.A.Co. PRECISE LEVEL NET	F. B. 3713 PG. 155
Map No.	JN 020102 Type Std. °F	
Office Work	Surveyed by G.E. DREIER	
Checked	Notes Date 5-23-66	
Date	Indexed H. E. OTT	

B.M. 24-37 (SIERRA MADRE A-48)

DESCRIPTION PER F.B. 1387-39 OK 5-23-66

FD. OK 8-2-68 - P.

NOT RECOVERED 3-18-74 IN PER SECTION REPAVED G.E.D.

SEE PAGE 156 FOR B.M. 24-37A

Note: Any Additions or Changes on This Sheet Must be Made or Circled in Red Ink With Date and Name of Person Making Change.

PLEASE RETURN TO
LOS ANGELES COUNTY ENGINEER
403 LOS ANGELES COUNTY ENGINEERING BLDG.

Do not extend this side of this line.

76F309S CE#310 1-65

F. B. 3713 PG. 156

B.M. 24-37A

3-18-74 G.E. DREIER

ALTADENA DR. AND WASHINGTON BLVD., CENTER-LINE INTERSECTION, 54.5 FT. S.W. OF L. & T. IN CENTER OF N.E. CURB RETURN, 60.0 FT. N.E. OF L. & T. IN CENTER OF S.W. CURB RETURN, 62.2 FT. N.W. OF L. & T. IN S.E. CURB RETURN, FOUND A 2 INCH BRASS DISC STAMPED RD. DEPT. CO. L.A. 1971 IN CONCRETE 6 INCHES DEEP UNDER A ROAD DEPT. CAST IRON COVER

RD. APRIL 77. OK - P. BEASLEY

PLEASE RETURN TO
LOS ANGELES COUNTY ENGINEER
403 LOS ANGELES COUNTY ENGINEERING BLDG.

Do not extend this side of this line.

Note: Any Additions or Changes on This Sheet Must be Made or Circled in Red Ink With Date and Name of Person Making Change.

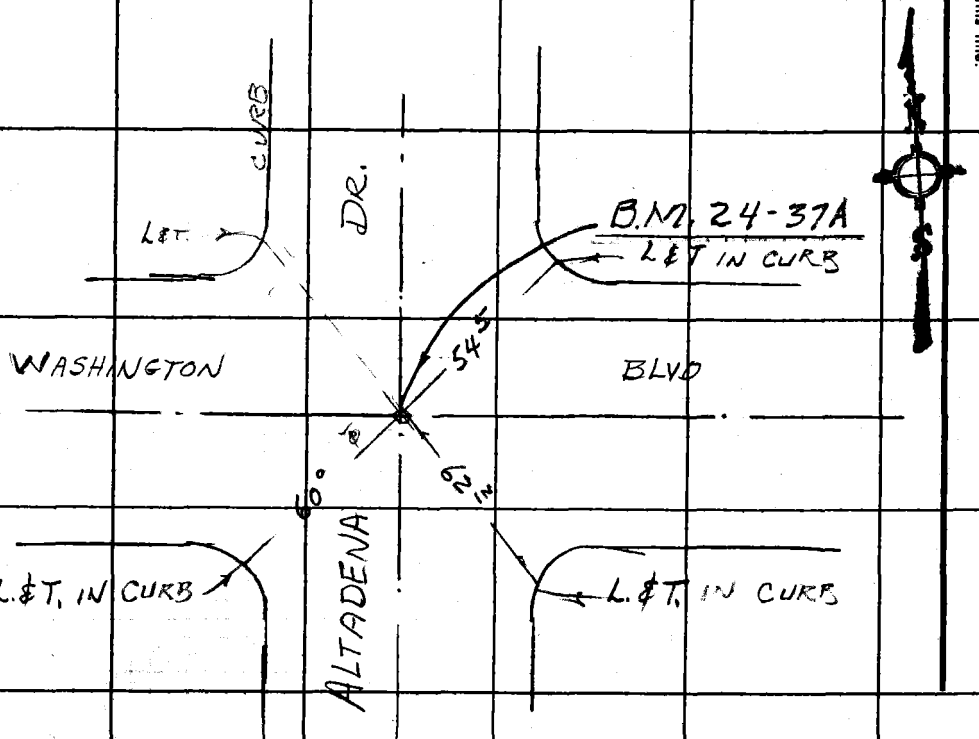

Notes Ck'd by	Survey of L.A.Co. PRECISE LEVEL NET
Map No.	JN 030602 Tape Std °F
Office Work	Surveyed by G.E. DREIER
Checked	Notes Date 5-23-66
Date	Indexed H. E. OTT

F. B. 3713 PG. 157

B.M. 24-38 (SIERRA MADRE A-5)

DESCRIPTION PER F.B. 1387-40 OK 5-23-66

FD. OK 8-2-68 TD OK 3-7-74 G.E. DREIER

Note: Any Additions or Changes on This Sheet Must be Made or Circled in Red Ink With Date and Name of Person Making Change.

PLEASE RETURN TO
LOS ANGELES COUNTY ENGINEER
403 LOS ANGELES COUNTY ENGINEERING BLDG.

Do not extend this side of this line.

76F309S CE#310 1-65

Notes Ck'd by	Survey of L.A.Co. PRECISE LEVEL NET F. B. 3713 PG. 169
~~Map No.~~	JN 030402 Tape Std °F
Office Work	Surveyed by G.E. DREIER
Checked	Notes Date 5-23-66
Date	Indexed H. E. OTT

B.M. 24-3099 (U.S.C.&G.S. X-172 RESET 1967)

DESCRIPTION PER F.B. 2891-12 OK 5-23-66

FD. OK 8-2-68 TP. OK 3-7-74 G.E.DREIER

Note: Any Additions or Changes on This Sheet Must be Made or Circled in Red Ink With Date and Name of Person Making Change.

Do not extend this side of this line.

PLEASE RETURN TO
LOS ANGELES COUNTY ENGINEER
403 Los Angeles County Engineering Bldg.

16F309S CE#310 1-65

Notes Ck'd by	Survey of L.A. Co. PRECISE LEVEL NET
Map No.	JN030102 Tape Std. °F
Office Work	Surveyed by G.E. DREIER
Checked	Notes DREIER Date 5-23-66
Date	Indexed H. E. OTT

F. B. 3713 PG. 162

BM. 24-40 (MET WATER DIST. 53W 1933)

ALTADENA DR. & MOUNTAIN ST., EAST SIDE, 5.2 FT. E. OF EAST CURB, 24 FT. S. OF ℄ OF MOUNTAIN ST. PROD., A 3" BRASS DISC STAMPED IN TOP OF A 12" CONC POST FLUSH

METROPOLITAN WATER DISTRICT OF SOUTHERN CALIFORNIA
ELEV. DO NOT DISTURB
BENCH
53W
MARK
THELMA
FEET
MEAN SEA LEVEL
1933

FD. OK 8-2-68 - TD.
OK 3-7-74 G.E. DREIER

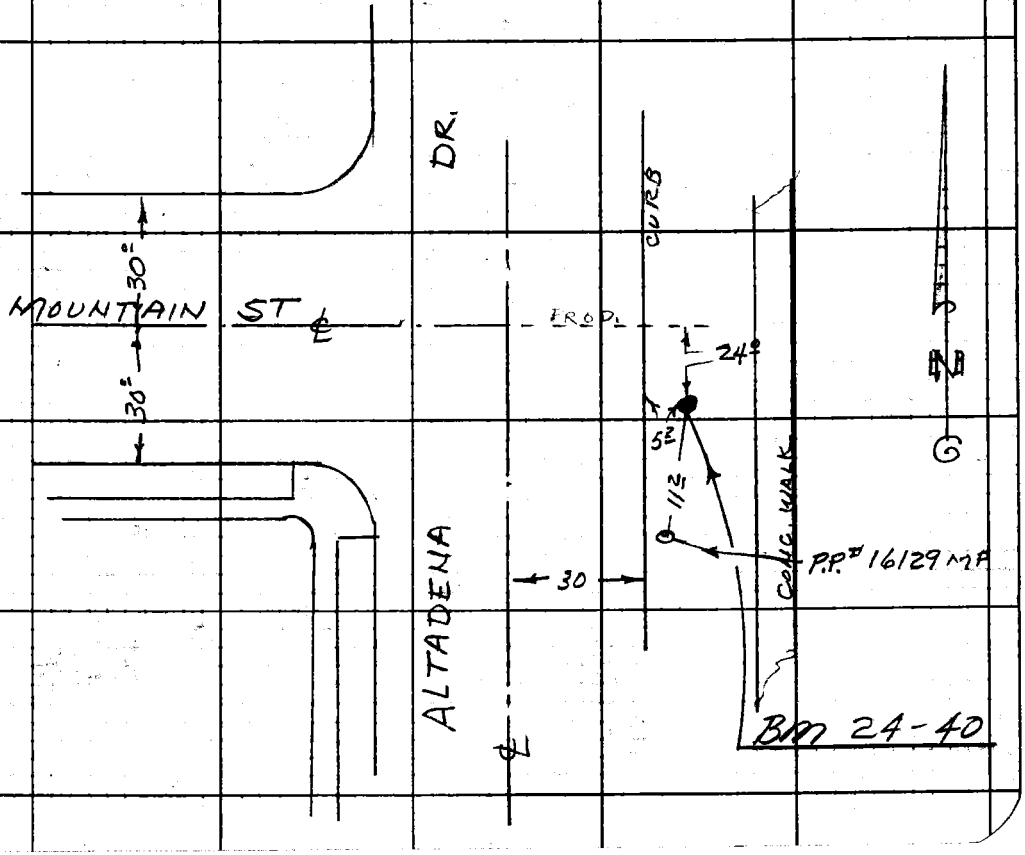

Note: Any Additions or Changes on This Sheet Must be Made or Circled in Red Ink With Date and Name of Person Making Change.

PLEASE RETURN TO
LOS ANGELES COUNTY ENGINEER
403 LOS ANGELES COUNTY ENGINEERING BLDG.
Do not extend this side of this line.

76F309S CE#310 1-65

Notes Ck'd by	Survey of L.A.Co. PRECISE LEVEL NET	F. B. 3713 PG. 163
~~Map No.~~	JN Q30102 Tape Std °F	
Office Work	Surveyed by G.E. DREIER	
Checked	Notes Date 5-23-66	
Date	Indexed H. E. OTT	

~~B.M. 24-40A~~ (R.P. NO. 4, SIERRA MADRE A-3A)

DESCRIPTION PER F.B. 2891-13 OK 5-23-66

FD. OK 8-2-68 TO PER F.B. 2891-13 OK 3-7-74 G.E.D

Note: Any Additions or Changes on This Sheet Must be Made or Circled in Red Ink With Date and Name of Person Making Change.

PLEASE RETURN TO
LOS ANGELES COUNTY ENGINEER
403 Los Angeles County Engineering Bldg.

Do not extend this side of this line.

16F309S CE#310 1-65

Notes Ck'd by	Survey of L.A.Co. PRECISE LEVEL NET
Map No.	JN 030102 Type Std °F
Office Work	Surveyed by G.E. DREIER
Checked	Notes Date 5-23-66
Date	Indexed H. F. OTTI

F. B. 3713 PG. 165

B.M. 24-42 (SIERRA MADRE B-5)

DESCRIPTION PER F.B. 1387-43 OK 5-23-66

FD. OK 8-2-68 -TO.

OK 3-18-74 G.E. DREIER

Note: Any Additions or Changes on This Sheet Must be Made or Circled in Red Ink With Date and Name of Person Making Change.

PLEASE RETURN TO
LOS ANGELES COUNTY ENGINEER
403 LOS ANGELES COUNTY ENGINEERING BLDG.

Do not extend this side of this line.

76F309S CE#310 1-65

Notes Ck'd by _____
~~Map No:~~ _____
Office Work _____
Checked _____
Date _____

Survey of L.A.Co PRECISE LEVEL NET
JN 030102 Tape _____ Std _____ °F
Surveyed by G.E. DREIER
Notes _____ Date 5-23-66
Indexed H. E. OTT

F. B. 3713 PG. 167

~~B.M. 24-43A~~ (F.C. 60 RW 3521)

DESCRIPTION PER F.B. 2891-14 OK 5-23-66

F.B. OK, 8-2-68 TD.
OK 3-12-74 G.E.D.

Note: Any Additions or Changes on This Sheet Must be Made or Circled in Red Ink With Date and Name of Person Making Change.

PLEASE RETURN TO
LOS ANGELES COUNTY ENGINEER
403 LOS ANGELES COUNTY ENGINEERING BLDG.

Do not extend this side of this line.

16F309S CE#310 1-65

Notes Ck'd by	Survey of L.A.Co PRECISE LEVEL NET	F. B. 3713 Pg. 169
Office Work	Surveyed by G.E.DREIER	
Checked	Notes	Date 5-23-66
Date	Indexed H.E.OTT	

B.M. 24-44A

DESCRIPTION PER F.B. 2891-15 OK 5-23-66
" " " OK 8-2-68 T.D.
OK 3-13-74 G.E.DREIER

Note: Any Additions or Changes on This Sheet Must be Made or Circled in Red Ink With Date and Name of Person Making Change.

Do not extend this side of this line.

PLEASE RETURN TO
COUNTY OF LOS ANGELES
DEPARTMENT OF COUNTY ENGINEER
403 LOS ANGELES COUNTY ENGINEERING BLDG.

16F3095 CE#310 3-69

Notes Ck'd by _____
Map No. _____
Office Work _____
Checked _____
Date _____

Survey of L.A. Co. PRECISE LEVEL NET F. B. 3713 PG. 171
JN 023602 Tape _____ Std. _____ °F
Surveyed by G.E. DREIER
Notes DREIER Date 5-23-68
Indexed _____

B.M. 24-46B (SIERRA MADRE D-5 RESET 1960)

SIERRA MADRE BLVD. & MICHILLINDA AVE., 4 FT WEST AND 4 FT NORTH OF APPARENT ℄ INTERSECTION, A STD L.A.CO. SURVEY CONTROL SYSTEM TRAVERSE STATION BRASS DISC STAMPED "SIERRA MADRE D-5 RESET 1960 L.A.CO. ENGR. R.E. 5869" IN CONC. 8 INCHES BELOW THE SURFACE UNDER A CAST IRON COVER.

FD. O.K. 8-2-68 RDF
OK MARCH 12, 1974 G.E.D.
Fd. Apr 1977 HH Spraggs

Note: Any Additions or Changes on This Sheet Must be Made or Circled in Red Ink With Date and Name of Person Making Change.

PLEASE RETURN TO
LOS ANGELES COUNTY ENGINEER
403 Los Angeles County Engineering Bldg.

Do not extend this side of this line.

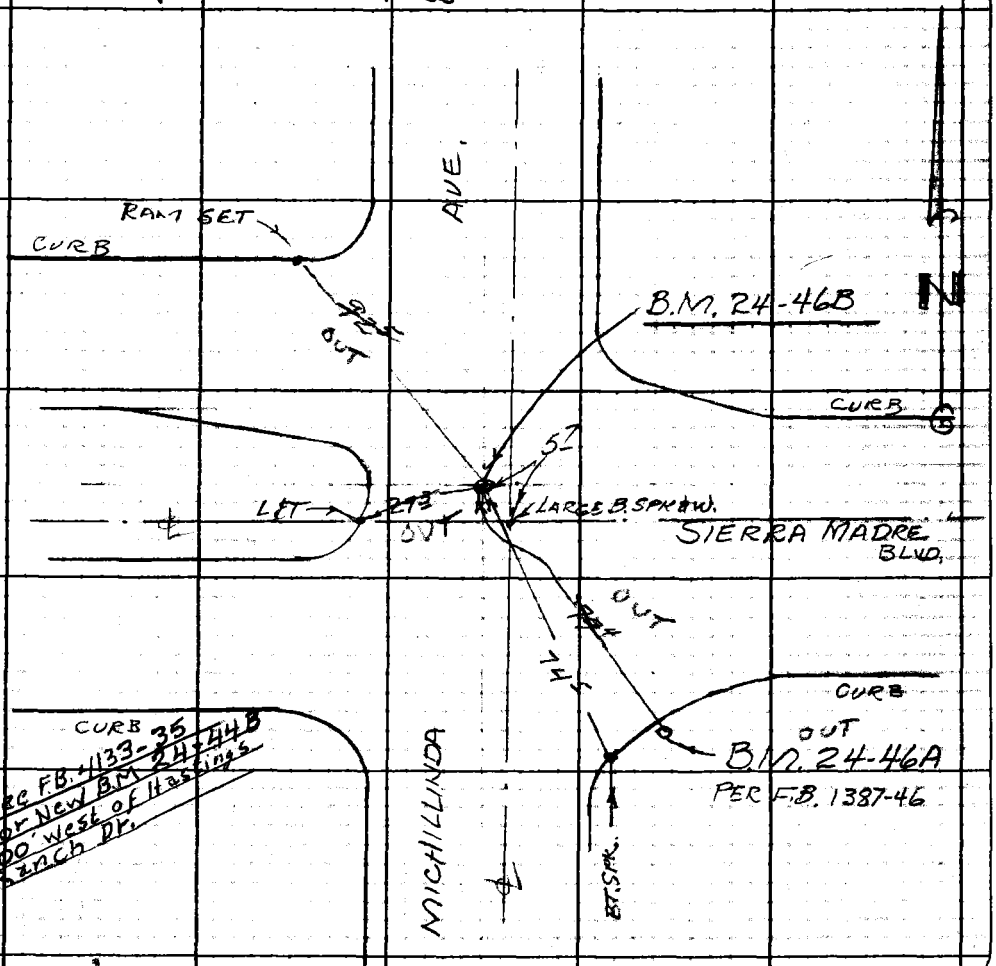

76F309S CE#310 1-65

Notes Ck'd by	Survey of L.A.Co. PRECISE LEVEL NET F. B. 3713 PG. 173
Map No.	JN 030102 Tape Std °F
Office Work	Surveyed by G.E. DREIER
Checked	Notes Date 5-23-66
Date	Indexed H. E. OTT

BM. 24-466A (R.M. 2 SIERRA MADRE D-6)

DESCRIPTION PER F.B. 1387-46 OK 5-23-66

NOT RECOVERED 8-2-68 RAL

" " MARCH 74 G.E.D.

Note: Any Additions or Changes on This Sheet Must be Made or Circled in Red Ink With Date and Name of Person Making Change.

PLEASE RETURN TO
LOS ANGELES COUNTY ENGINEER
403 Los Angeles County Engineering Bldg.
Do not extend this side of this line.

26F309S CE#310 1-65

Notes Ck'd by _____ Survey of L.A.Co. PRECISE LEVELNET F. B 3713 PG. 175

Map No. _____ IN 030102 Topo _____ Std _____ °F

Office Work _____ Surveyed by G.E. DRRIER

Checked _____ Notes _____ Date 5-23-66

Date _____ Indexed H. E. OTT

B.M. 24-47 (METROPOLITAN 53T)

DESCRIPTION PER F.B. 1387-47 O.K. 5-23-66

F.B. O.K 8-2-68 RBW.

( )

Note: Any Additions or Changes on This Sheet Must be Made or Circled in Red Ink With Date and Name of Person Making Change.

Do not extend this side of this line.

PLEASE RETURN TO
LOS ANGELES COUNTY ENGINEER
403 LOS ANGELES COUNTY ENGINEERING BLDG.

( )

76F309S CE#310 1-65

Notes Ck'd by	Survey of L.A.CO. PRECISE LEVEL NET	F. B. 3713 PG. 177
Map No.	JN 030402 Topo Std. °F	
Office Work	Surveyed by G.E. DREIER	
Checked	Notes G.E. DREIER Date 6-2-66	
Date	Indexed H. E. OTT	

~~B.M. 2A-26A (U.S.C. & G.S. P 171 1934)~~

LAKE AVE. AND CALAVERAS ST. S.E. COR. ON S. SIDE OF MAIN ENTRANCE TO CHARLES W. ELIOT JR. HIGH SCHOOL, IN TOP OF A 3 FT. SQUARE CONC. BLOCK 51.3 FT. EAST OF ℄ OF LAKE AVE. A 3½ INCH U.S.C. & G.S. BRASS DISC STAMPED P 171 1934 1.5 FT. ABOVE SIDEWALK

Recovered in good condition Jan. 1971 J.B. Lambell
See pg. 178 for B.M. 2A-26C 4-Mar.-71 J.B. Lambell
Recovered in good condition 7-29-75 C.K. LIND

P171 1934

Note: Any Additions or Changes on this Sheet Must be Made or Circled in Red Ink With Date and Name of Person Making Change.

PLEASE RETURN TO LOS ANGELES COUNTY ENGINEER 403 Los Angeles County Engineering Bldg.

Do not extend this side of this line.

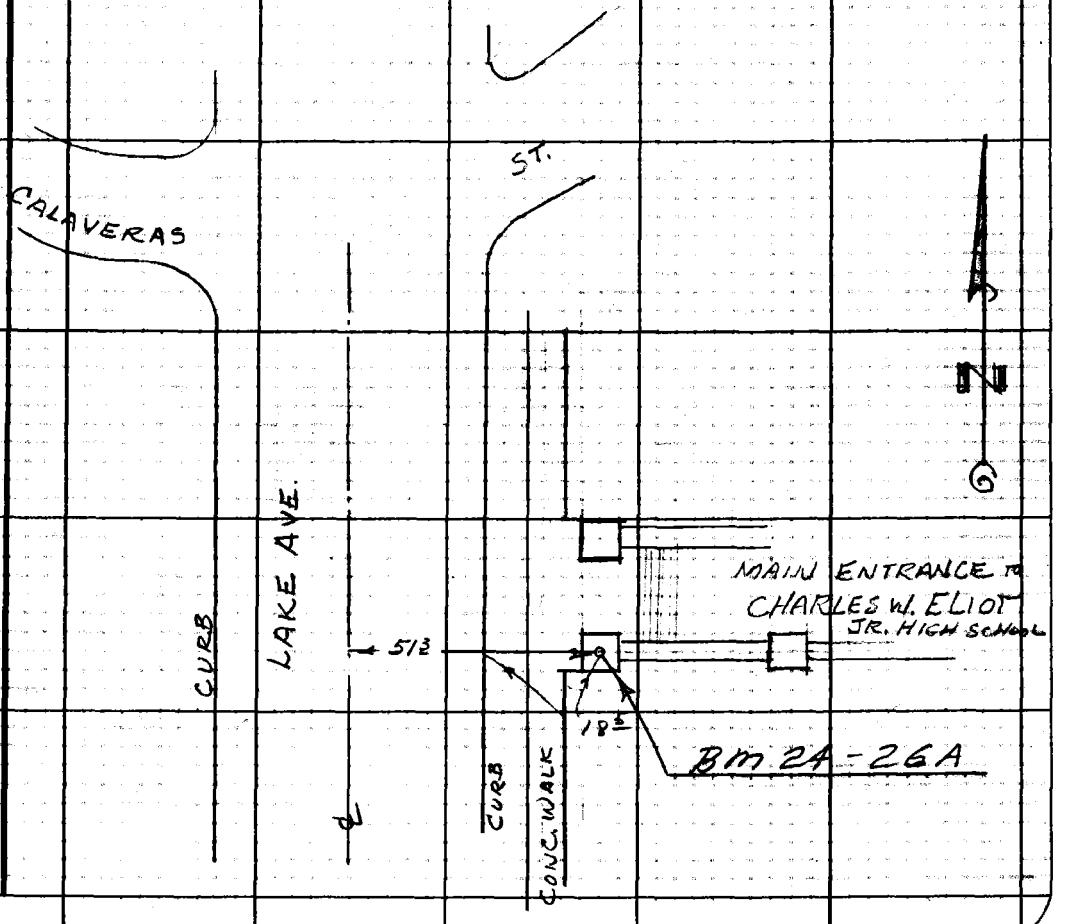

76F309S CE #310 1-65

T. M. PALMER DEC 3 1974 4-Mar-71 J. S. Randall

F. B. 3713 PG 178

B.M. 24-26C ALTADENA AREA OF L.A.CO.

LAKE AVE. @ MORADA PLACE. N.E. COR.

34.0 ft. East of the approx. ℄ of LAKE AVE. 36.0 ft. North of the approx. ℄ of Morada Place, to the East. 5.4 ft. North of the North end of the curb return. 4.5 ft. North of PP 155974E (2008). 2.5 ft. North of a Conc. Street light standard No 1798866E. 1.0 ft. East of the East curb of LAKE AVE.

SET: A 2½" brass L.A.Co.ENGR. disc, with a threaded stem, stamped "B M 24-26C 1970 R.E. 5869". NOTE: the 1 at the end of 1971 is stamped over a 0. Flush in the Conc. Cover over a Flood Control Inlet box. Over the South retaining wall of the Conc. Structure.

OK 7-29-75 CKL.

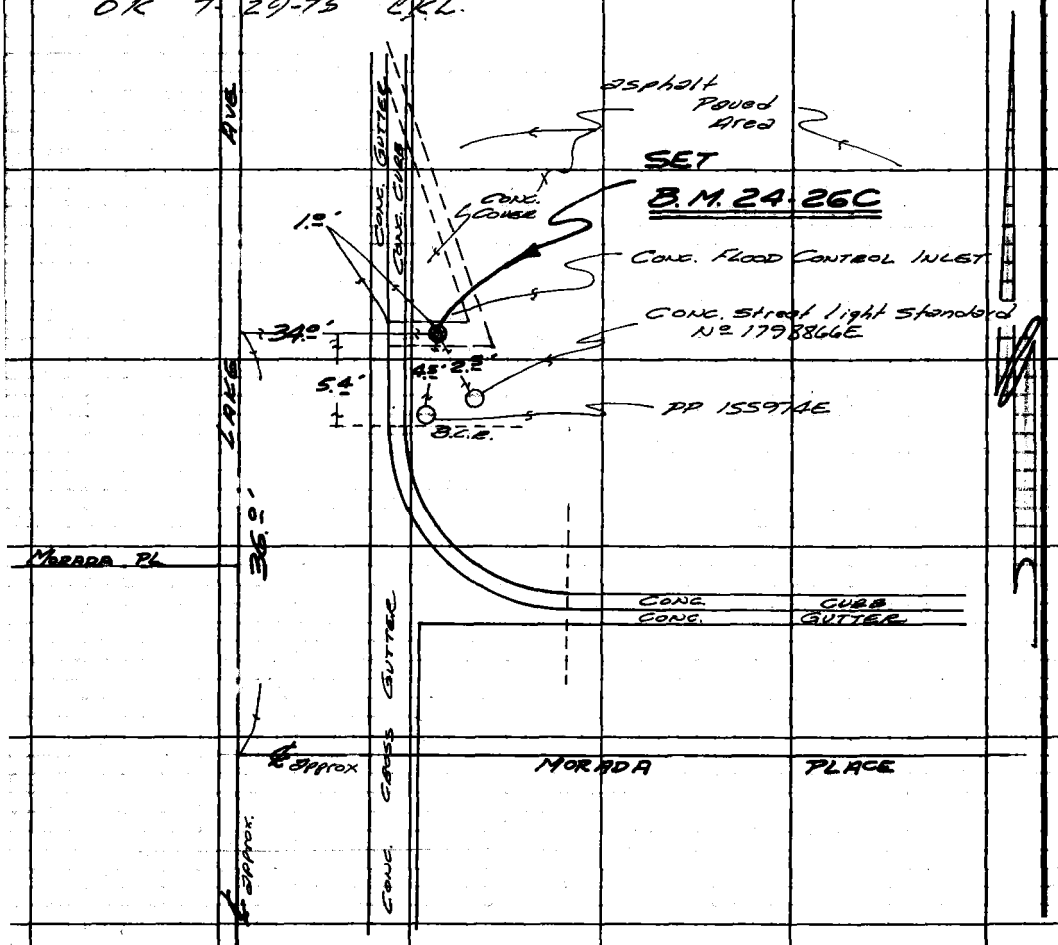

PLEASE RETURN TO
LOS ANGELES COUNTY ENGINEER
403 LOS ANGELES COUNTY ENGINEERING BLDG.
Do not extend this side of this line.

Note: Any Additions or Changes on This Sheet Must be Made or Circled in Red Ink With Date and Name of Person Making Change.

Notes Ck'd by	Survey of L.A.C. Precise Lead Net	F.B. 3713 Pg. 179
Map No.	JN 030102 Tape ~ Std ~ °F	
Office Work	Surveyed by [illegible]	
Checked	Notes " Date 9-Oct-'70	
Date	Indexed L. M. PALMER DEC 3 1974	

B.M. 24-30A U.S.C.&G.S. F1148

LOS ANGELES COUNTY ALTADENA AREA

E. ALTADENA DR. @ CRESENT DR. N.E.'ly COR.

87.1' ft. N.E.'ly from the approx Int. of E. Altadena Dr., Cresent Dr. & E. Homewood Dr. Approx. 150' East of B.M. 24-30 (F.B. 1387-34). 88.8 ft. North of PP 202236E. 57.4 ft. North of the approx ℄ of E. Altadena Dr. 18.0 ft. East'ly from the approx ℄ of CRESENT Dr. 1.3 ft. East'ly from the East'ly curb of CRESENT Dr.

FOUND: A 4" brass U.S.C.&G.S. BENCH MARK disc, stamped "F1148 1961". Flush in the top of a Conc. Flood Control Inlet box. over the South'ly wall of the box.

OK 3-7-74 G.E. DREVER
OK April 77, P. Beasley

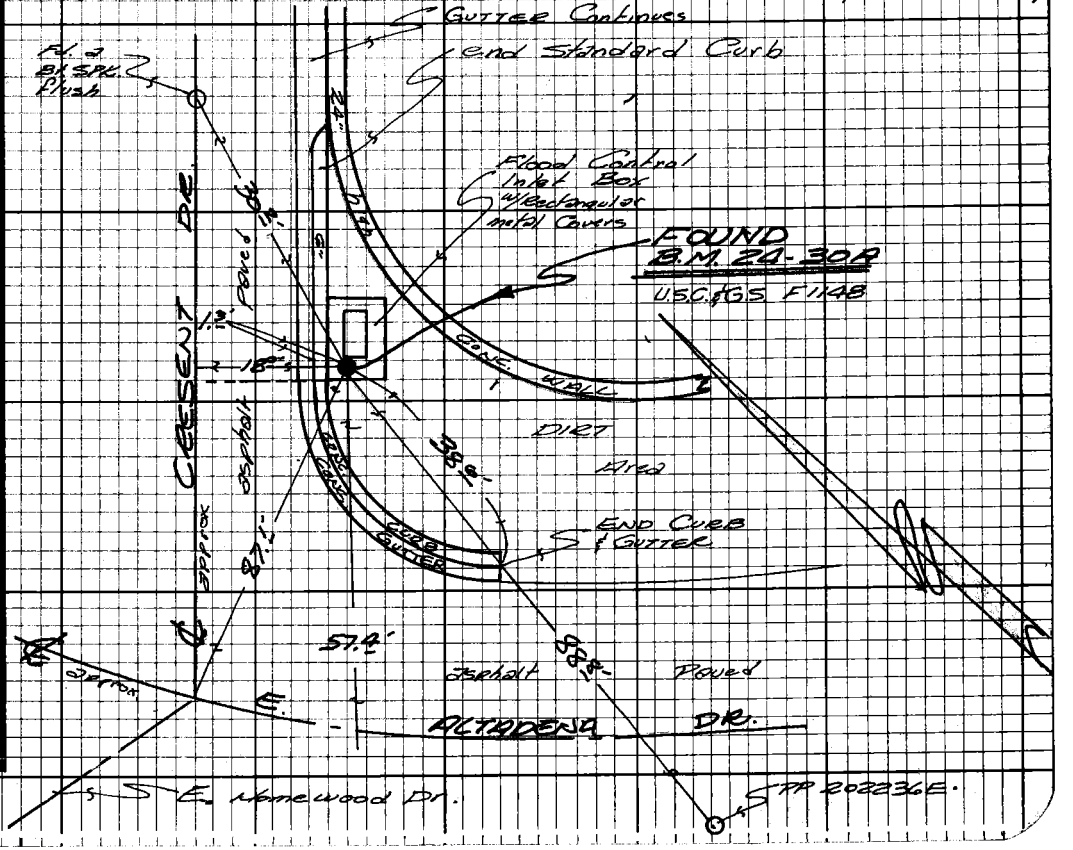

Note: Any Additions or Changes on this Sheet Must be Made or Circled in Red Ink With Date and Name of Person Making Change.

Do not extend this side of this line.

PLEASE RETURN TO
LOS ANGELES COUNTY ENGINEER
403 LOS ANGELES COUNTY ENGINEERING BLDG.

76F3098 CE # 310 9-67

Notes Ck'd by _____
Map No. _____
Office Work _____
Checked _____
Date _____

Survey of L.A.Co. Precise Level Net
JN 080102 Tape — Std — °F
Surveyed by [illegible]
Notes _____ " Date 9 Oct '70
Indexed T. M. PALMERI DEC 3 1974

F.B. 3713 Pg. 81

See F.B. 3133, Pg. 29 For next BM 24-30B @ intersection of Pinecrest Dr. & Tall Rd.

B.M. U.S.C.&G.S. C 173 1934

COUNTY OF LOS ANGELES. AT EASTLY END OF A BRIDGE OVER EATON CYN. ALTADENA AREA.

At the N.E'ly Corner of Bridge No "B 824", over Eaton Canyon. In the East'ly Conc. abutment, for the Concrete bridge, North'ly side. 3.2' Rt. North of the South edge of the Conc. walk along the North Side.

ROUTE: From the Intererseсtion of N. Allen Dr. & E. Altadena Dr., Altadena, travel E'ly along E. Altadena Dr. 0.15 mi. to Cresent dr. on the left (North). Turn left onto Cresent Dr. and continue 0.05 mi. to an intersection with Skyview Dr., br. right (E'ly.) 0.1 mi. to intersection with E. Pinecrest Dr. & E. Cresent Dr., br. left (N.E'ly) on E. Pinecrest Dr. 0.1 mi. to a road on the right (E'ly.), old Mt. Wilson Toll Road. Turn right then left, pass through gate (L-key) and drive down steep grade on West'ly side of Eaton Cyn. approx 0.3 mi to the Conc. bridge over Eaton Cyn. Proceed accross the bridge to the B.M. on the left.

FOUND: A 4" brass U.S.C.&G.S. BENCH MARK disc stamped "C 173 1934". Flush in the top of the East'ly Conc. abutment of Bridge No B 824". (SEE NOTE Lower Rt.)

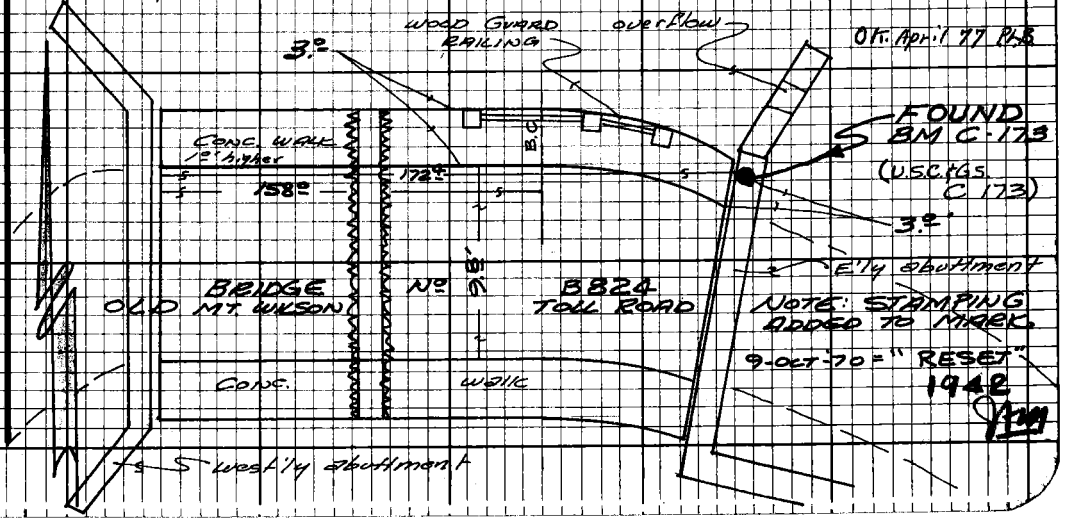

Note: Any Additions or Changes on this Sheet Must be Made or Circled in Red Ink With Date and Name of Person Making Change.

PLEASE RETURN TO
LOS ANGELES COUNTY ENGINEER
403 LOS ANGELES COUNTY ENGINEERING BLDG.

Do not extend this side of this line.

ZEF3GOB CE#310 9-67

F.B. 3113 Pg 182

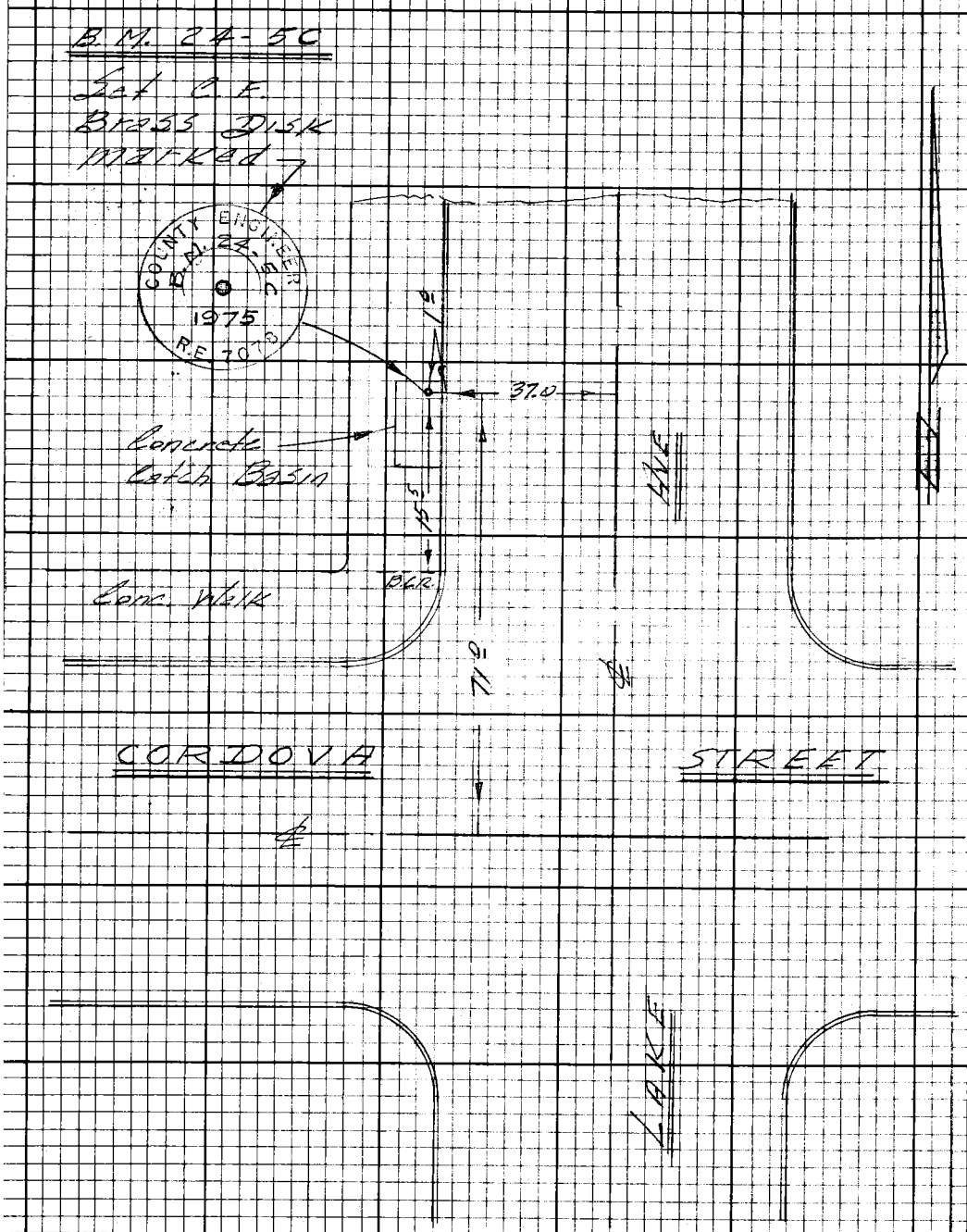

PLEASE RETURN TO
LOS ANGELES COUNTY ENGINEER
403 LOS ANGELES COUNTY ENGINEERING BLDG.

Do not extend this side of this line.

Note: Any Additions or Changes on this Sheet Must be Made or Circled in Red Ink With Date and Name of Person Making Change.

Notes Ck'd by	Survey of L.A.Co Precise Level Net	F. B. 3713 PG. 183
Office Work	Surveyed by Randall	
Checked	Notes " Date 4-Mar-71	
Date	Indexed J. M. PALMERI DEC 8 1974	

Not Recovered

B.M. 24-5B CITY OF PASADENA

LAKE AVE. @ EAST GREEN ST. N.E. COR.

32.7 Ft. East of the approx. ℄ of LAKE AVE. 67.0 Ft. North of the approx. ℄ of E. GREEN St. 18.6 Ft. West of the most West'ly building line @ No. 62 So. Lake Ave. 4.2 Ft. South of a steel street light standard. 0.7 Ft. East of the East curb of Lake Ave.

SET: A 2½" brass L.A. Co. ENG'R. disc, with a threaded stem, stamped " B M 24-5B 1971 R.E. 5869", Flush in the Conc. cover over a Conc. Flood Control Inlet Box. over the N.E.'ly retaining wall.

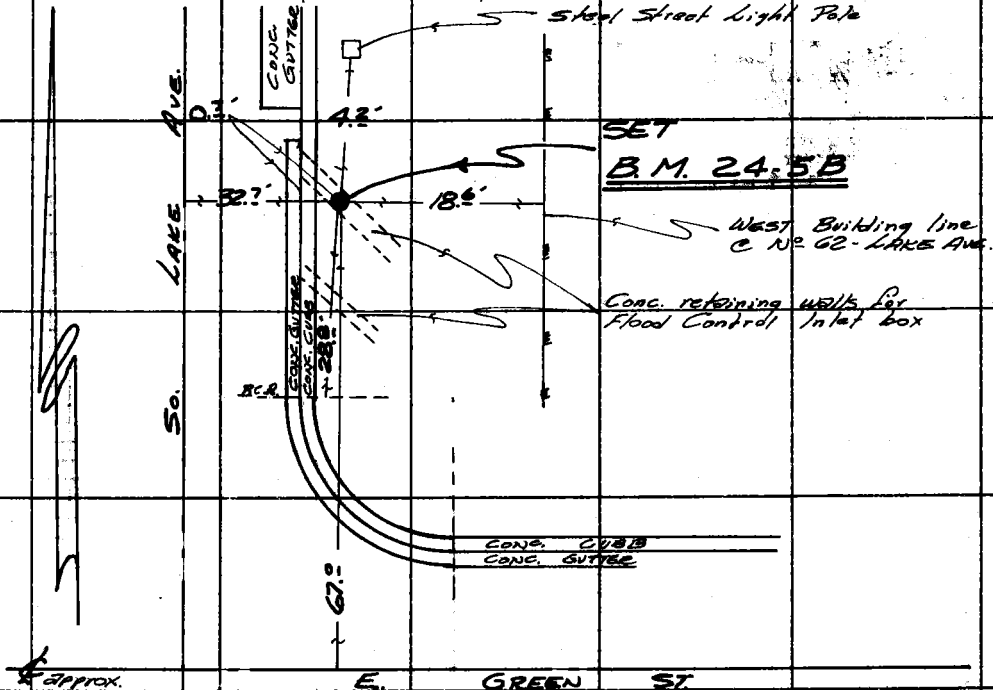

B.M. destroyed by Construction of New Sidewalks.

7-29-75 R.K. Lind

Note: Any Additions or Changes on This Sheet Must be Made or Circled in Red Ink With Date and Name of Person Making Change.

Do not extend this side of this line.

PLEASE RETURN TO
COUNTY OF LOS ANGELES
DEPARTMENT OF COUNTY ENGINEER
403 LOS ANGELES COUNTY ENGINEERING BLDG.

16F309S CE#310 3-69

Notes Ck'd by
Map No.
Office Work
Checked
Date

Survey of L.A.Co. PRECISE LEVEL NET F. B. 3713 PG. 185
JN 0301.02 Tape Std °F
Surveyed by G.E. DREIER
Notes Date JUNE 1966
Indexed H. E. OTT JUN 24 68

L.A.Co. PRECISE LEVEL NET

JOB NO. 0301.02

LINE NO. 26 (1966 RERUN)

REFERENCES, DESCRIPTIONS
F.B. 1388 - 201 TO 206

DIFFERENCES IN ELEVATIONS
1966, F.B. 3753 - 195 TO 224

DREIER,
SIEMANN
GOODWIN
McKNIGHT
WILL

Note: Any Additions or Changes on This Sheet Must be Made or Circled in Red Ink With Date and Name of Person Making Change.

Do not extend this side of this line.

PLEASE RETURN TO
LOS ANGELES COUNTY ENGINEER
403 Los Angeles County Engineering Bldg.

76F309S CE#310 1-65

ROUTE SKETCH LINE NO. 26

F. B. 3713 PG 186

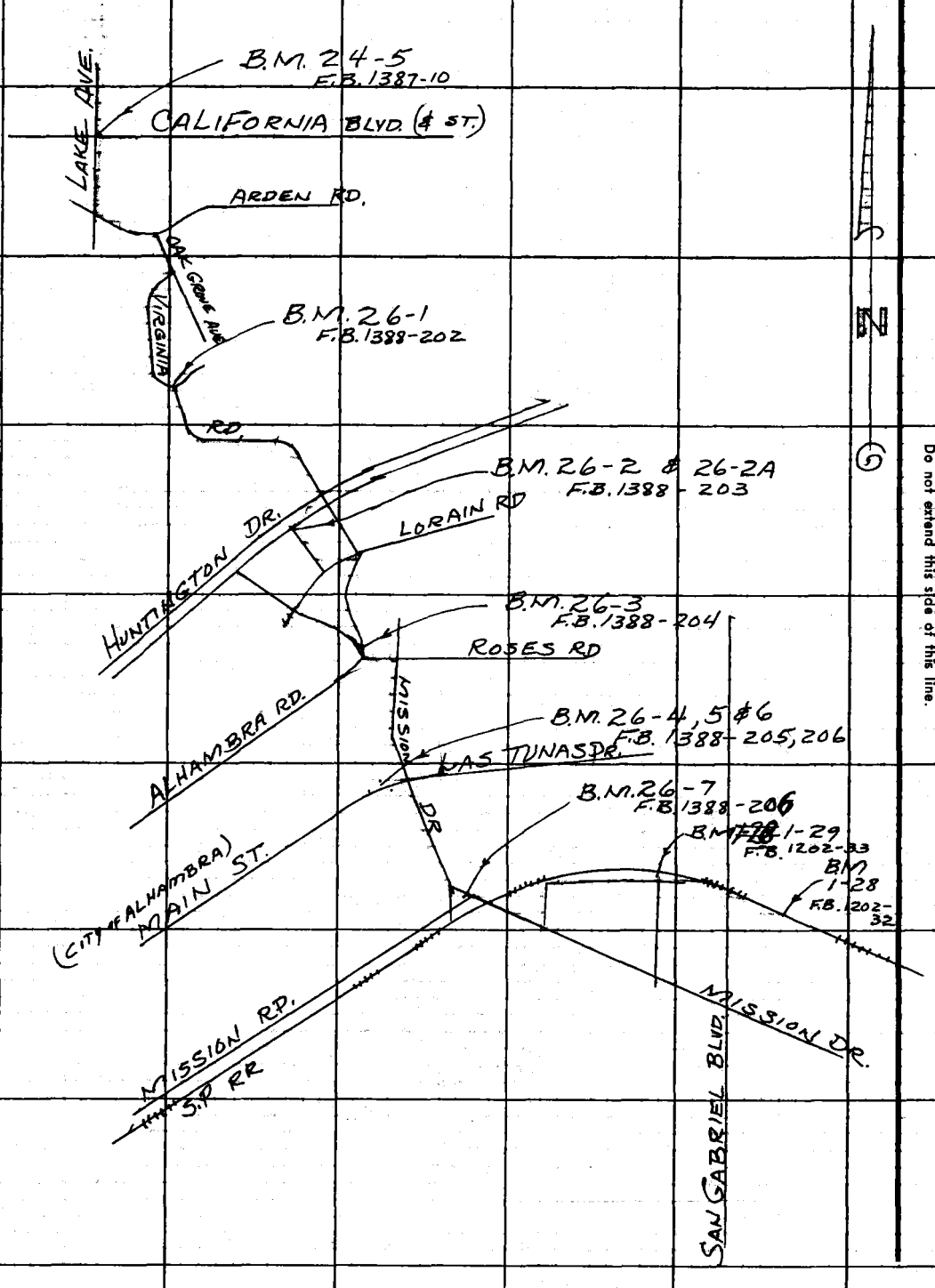

PLEASE RETURN TO
LOS ANGELES COUNTY ENGINEER
403 LOS ANGELES COUNTY ENGINEERING BLDG.

Do not extend this side of this line.

Note: Any Additions or Changes on This Sheet Must be Made or Circled in Red Ink With Date and Name of Person Making Change.

Notes Ck'd by _____
Map No. _____
Office Work _____
Checked _____
Date _____

Survey of LAC. PRECISE LEVEL NET
JN 0301.02 Tape _____ Std. _____ °F
Surveyed by G.E. DREIER
Notes _____ Date 6-16-66
Indexed H. E. OTT

F. B. 3713 Pg. 187

B.M. R6-1

DESCRIPTION PER F.B. 1388-202 6K 6-16-66

Recovered per description F.B. 1388-202 25 Jun-71 JLAR

Set B.M. 26-1A & 1B See Pgs. 188 & 203 JLAR

RECOVERED PER DESCRIPTION F.B. 1388-202 7-22-75 CLK

Note: Any Additions or Changes on this Sheet Must be Made or Circled in Red Ink With Date and Name of Person Making Change.

Do not extend this side of this line.

PLEASE RETURN TO
LOS ANGELES COUNTY ENGINEER
403 Los Angeles County Engineering Bldg.

76F3095 CE#310 1-65

F. B. 3713 PG 188

27- JAN. 1971 JDRandall

B.M. 26-1A CITY OF SAN MARINO

VIRGINIA ROAD & SHENENDOAH So. SIDE VIRGINIA.

24.0 Ft. South of the approx. ℄ of VIRGINIA RD.. 12.0 Ft. East of the approx. ℄ of SHENENDOAH produced Southerly. 4.0 Ft. East of PP 27197E. 6.5 Ft. South of the South curb of VIRGINIA RD. 1.2 Ft. South of a 6" Conc. Curb, along the approx. Bdy. of LACY PARK (CITY OF SAN MARINO).

SET A 2½" brass L.A. Co. Engr. B.M. disc, Stamped "B M 26-1A 1971 R.E. 5869", Down 7" below the ground (15" below the top of the conc. curb), and protected by a cast iron cover which is Flush with the ground, and in a 15" X 15" Conc. pad.

"OK" 7-22-75 W.L.

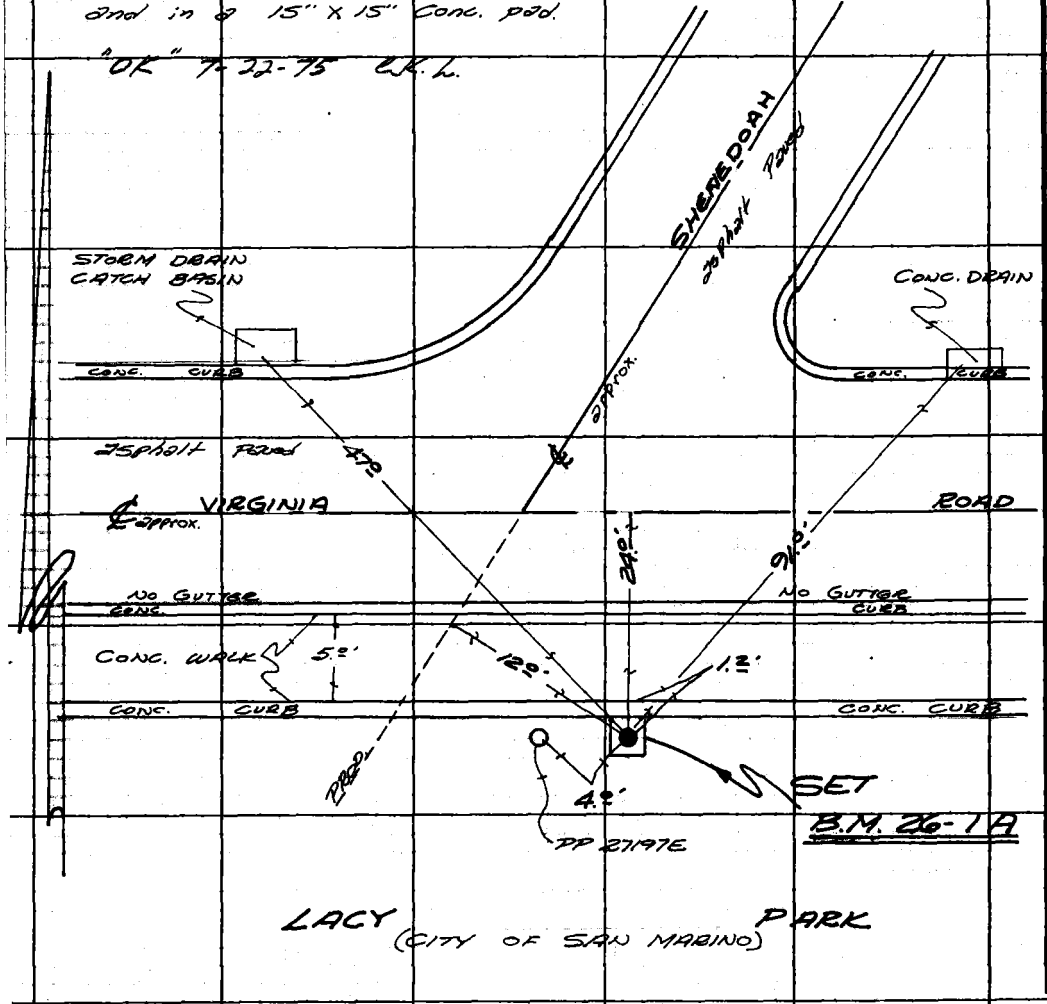

PLEASE RETURN TO
LOS ANGELES COUNTY ENGINEER
403 LOS ANGELES COUNTY ENGINEERING BLDG.
Do not extend this side of this line.

Note: Any Additions or Changes on This Sheet Must be Made or Circled in in Red Ink With Date and Name of Person Making Change.

Notes Ck'd by		Survey of L.A.Co. PRECISE LEVEL NET	F. B. 3713 Pg. 189
Map No.		JN 230102 Tape Std °F	
Office Work		Surveyed by G.E.DREIER	
Checked		Notes Date 6-16-66	
Date		Indexed H. E. OTT	

B.M. 26-R (ALTADENA J-10)

DESCRIPTION PER F.B. 1388-203 OK 6-16-66

Recovered per description 25-JAN-71 JBM

" " " 7-22-75 CKH

Note: Any Additions or Changes on this Sheet Must be Made or Circled in Red Ink With Date and Name of Person Making Change.

Do not extend this side of this line.

PLEASE RETURN TO
LOS ANGELES COUNTY ENGINEER
403 Los Angeles County Engineering Bldg.

76F309S CE#310 1-65

Notes Ck'd by	Survey of L.A.Co. PRECISE LEVEL NET
Map No.	JN 030102 Tape Std °F
Office Work	Surveyed by G.E. DREIER
Checked	Notes Date 6-16-66
Date	Indexed

F. B. 3713 PG. 191

B.M. 26-2A (R.M. No 2 ALTADENA J-10)

DESCRIPTION PER F.B. 1388-203 OK 6-16-66

Recovered per description 25-JAN-71 JDR

" " " 7-25-75 CKh

Note: Any Additions or Changes on This Sheet Must be Made or Circled in Red Ink With Date and Name of Person Making Change.

PLEASE RETURN TO
LOS ANGELES COUNTY ENGINEER
403 LOS ANGELES COUNTY ENGINEERING BLDG.

Do not extend this side of this line.

76F309S CE#310 1-65

Notes Ck'd by	Survey of L.A.Co. PRECISE LEVEL NET
Map. No.	JN 430102 Tape Std °F
Office Work	Surveyed by G.E. DREIER
Checked	Notes Date 6-16-66
Date	Indexed H. E. OTT

F. B. 3713 PG. 193

B.M. 26-3 (L.A.C.F.C. 56-18)

DESCRIPTION PER F.B. 1388-204 OK 6-16-66

Recovered per description 25-JAN-71

Set BM 26-3B See pg. 194 25-JAN-71

RECOVERED PER DESCRIPTION 7-22-75 CKH

Note: Any Additions or Changes on This Sheet Must be Made or Circled in Red Ink With Date and Name of Person Making Change.

Do not extend this side of this line.

PLEASE RETURN TO
LOS ANGELES COUNTY ENGINEER
403 Los Angeles County Engineering Bldg.

76F3093 CE#310 1-65

F. B. 3713 PG. 194

27-JAN-1971 J.R. Randall

B.M. 26-3B CITY OF SAN GABRIEL

BRIDGE ST. and SYCAMORE DR. S.E. COR.

29.5 Ft. East of the approx. ℄ of BRIDGE ST. 25.8 Ft. South of the approx. ℄ of SYCAMORE DR. 38.2 Ft. S.E.'ly from the center of a sewer man hole @ the approx. ℄ Int. 5.6 Ft. S.W.'ly from PP No. 561007. 23.8 Ft. N.E.'ly from the South end of the curb return. 1.1 Ft. S.E.'ly from the curb (on the return).

SET A 2½" brass L.A. Co. ENGR. B.M. disc, stamped "BM 26-3B 1971 R.E. 5869". Down 7" below the curb and protected by a cast iron cover which is flush with the curb and in a 15" x 15" Conc. pad.

"OK" 7-22-75 CKL.

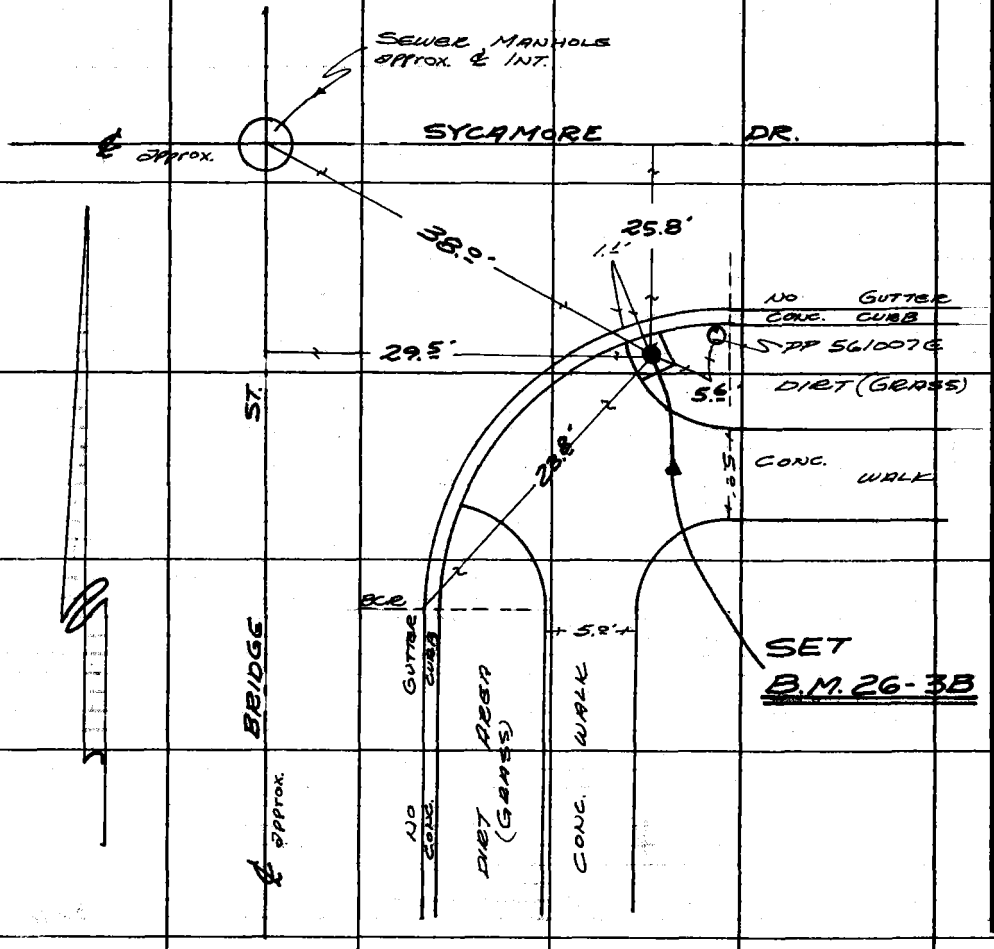

PLEASE RETURN TO
LOS ANGELES COUNTY ENGINEER
403 Los Angeles County Engineering Bldg.

Do not extend this side of this line.

Note: Any Additions or Changes on This Sheet Must be Made or Circled in Red Ink With Date and Name of Person Making Change.

Notes Ck'd by	Survey of L.A.Co. PRECISE Level Net
Map No.	JN 23062 Temp. Std. °F
Office Work	Surveyed by G.E.DREIER
Checked	Notes Date 6-16-66
Date	Indexed H. E. OTT

F. B. 3713 PG. 195

B.M. 26-4 (L.A.Co. F.C. 56-45)

DESCRIPTION PER F.B. 1388-205 OK 6-16-66

Recovered per description 25-JAN. 71 JOR

" " " 7-22-75 C.K.h.

Note: Any Additions or Changes on This Sheet Must be Made or Circled in Red Ink With Date and Name of Person Making Change.

Do not extend this side of this line.

PLEASE RETURN TO
LOS ANGELES COUNTY ENGINEER
403 LOS ANGELES COUNTY ENGINEERING BLDG.

T6E3095 CE#310 L45

Notes Ck'd by	Survey of L.A.Co. PRECISE LEVEL NET
~~Map No.~~	JN 030193 Topo Sta °F
Office Work	Surveyed by G.E. DREIER
Checked	Notes Date 6-16-66
Date	Indexed H. E. OTT

F. B. 3713 PG. 197

B.M. 26-5 (ALTADENA K-12)

DESCRIPTION PER F.B. 1388-205 OK 6-16-66

Recovered per description 25-JAN-71 GSR

RECOVERED PER DESCRIPTION 7-22-75 CKL

Note: Any Additions or Changes on This Sheet Must be Made or Circled in Red Ink With Date and Name of Person Making Change.

PLEASE RETURN TO
LOS ANGELES COUNTY ENGINEER
403 LOS ANGELES COUNTY ENGINEERING BLDG.

Do not extend this side of this line.

76F309S CE#310.1-65

Notes Ck'd by	Survey of L.A.CO. PRECISE LEVEL NET
~~Map No.~~	JN 030402 Topo Std. °F
Office Work	Surveyed by G.E. DREIER
Checked	Notes Date 6-16-66
Date	Indexed H. E. OTT

F. B. 3713 PG. 199

B.M. 26-6 (L.A.Co.F.C. B.M. 56-67)

DESCRIPTION PER F.B. 1388 - 205 & 206 OK 6-16-66

Recovered per description 25-JAN-71 JOR

" " " 7-22-75 EKL

Note: Any Additions or Changes on This Sheet Must be Made or Circled in Red Ink With Date and Name of Person Making Change.

PLEASE RETURN TO
LOS ANGELES COUNTY ENGINEER
403 LOS ANGELES COUNTY ENGINEERING BLDG.

Do not extend this side of this line.

76F3095 CE#310 1-65

Notes Ck'd by	Survey of L.A.Co PRECISE LEVEL NET
Map No.	JN 030402 Tape Std °F
Office Work	Surveyed by G.E. DREIER
Checked	Notes Date 6-16-66
Date	Indexed H. E. OTT

F. B. 3713 PG. 201

BM 26-7 (U.S.C. & G.S. L-96)

DESCRIPTION PER F.B. 1388-206 OK 6-16-66

Recovered per description 25-JAN-'71

" " " 7-22-75 C.K.L.

Note: Any Additions or Changes on This Sheet Must be Made or Circled in Red Ink With Date and Name of Person Making Change.

Do not extend this side of this line.

PLEASE RETURN TO
LOS ANGELES COUNTY ENGINEER
403 LOS ANGELES COUNTY ENGINEERING BLDG.

76F309S CE#310 1-65

Notes Ck'd by	Survey of L.A.Co. Precise Level Net
Map No.	
Office Work	Surveyed by Randall
Checked	Notes " Date 27-Jan-71
Date	Indexed

F. B. 3713 PG. 203

27-JAN-1971 RANDALL

B.M. 26-1B CITY OF PASADENA

ARDEN ROAD, NORTH'LY SIDE, BETWEEN MENTOR AVE. AND LAKE AVE. 22.9 Ft. North of the approx. ℄ of ARDEN ROAD. 236 Ft. East'ly from the approx. ℄ of LAKE AVE. 125.9 Ft. West'ly from the approx. ℄ of MENTOR AVE. 13.3 Ft. South of a 24" high conc. retaining wall, in front of house № 903. 8.3 Ft. South of the South edge of a conc. side walk. 1.8 Ft. North of the North Curb of ARDEN RD.

SET: A 2½" brass L.A.Co. ENGR. disc, with a threaded stem, stamped " B M 26-1B 1971 R.E. 5869". Flush in the conc. cover ~~of~~ over a Flood Control catch basin, and over the East retaining wall of the conc. basin.

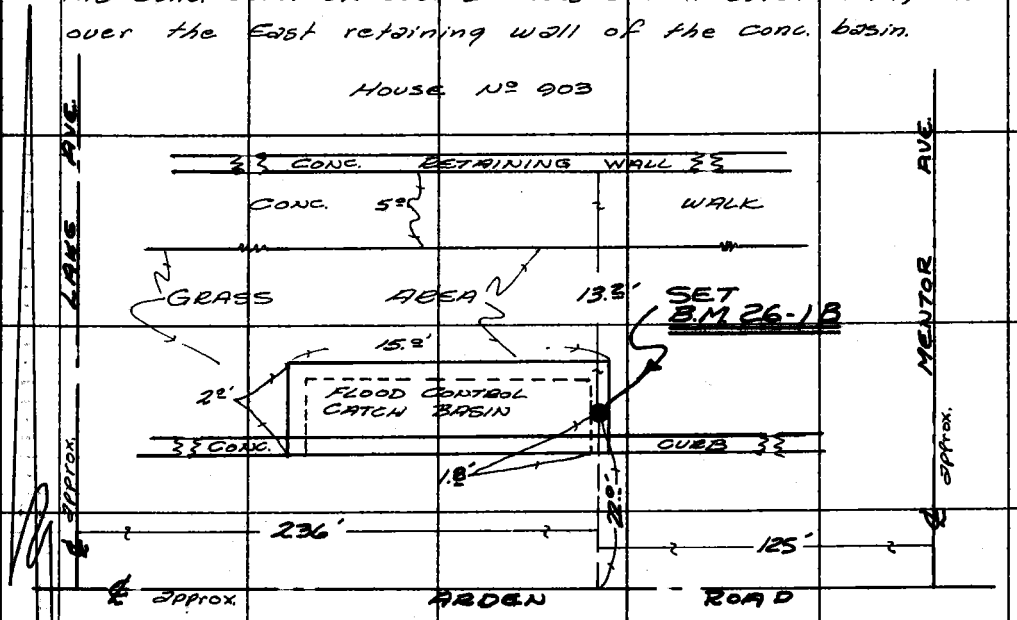

RECOVERED IN GOOD CONDITION 7-22-75 CKL

Note: Any Additions or Changes on This Sheet Must be Made or Circled in Red Ink With Date and Name of Person Making Change.

Do not extend this side of this line.

PLEASE RETURN TO
COUNTY OF LOS ANGELES
DEPARTMENT OF COUNTY ENGINEER
403 LOS ANGELES COUNTY ENGINEERING BLDG.

16F309s CE#310 3-69

Notes Ck'd by	Survey of L.A.Co PRECISE LEVEL NET F. B. 3713 PG. 211
Map No.	JN 030102 Tape Std. °F.
Office Work	Surveyed by G.E. DREIER
Checked	Notes Date JUNE 1966
Date	Indexed C. J. GALLI

L.A. Co. PRECISE LEVEL NET

JOB. NO. 030102

LINE NO. 47 1966 RERUN

REFERENCES, DESCRIPTIONS
F.B. 1368 - 5 TO 18

DREIER
WILKS

REFERENCES, DIFF IN ELEVATIONS
F.B. 1368 - 21 TO 102 (1955)
F.B. 2829 (1960)
F.B. 1368 - 105 TO (1966)

Note: Any Additions or Changes on This Sheet Must be Made or Circled in Red Ink With Date and Name of Person Making Change.

Do not extend this side of this line.

PLEASE RETURN TO
LOS ANGELES COUNTY ENGINEER
403 Los Angeles County Engineering Bldg.

Y6F309S CE#310 1-65

LINE NO. 47, ROUTE SKETCH

F. B. 3713 PG 212

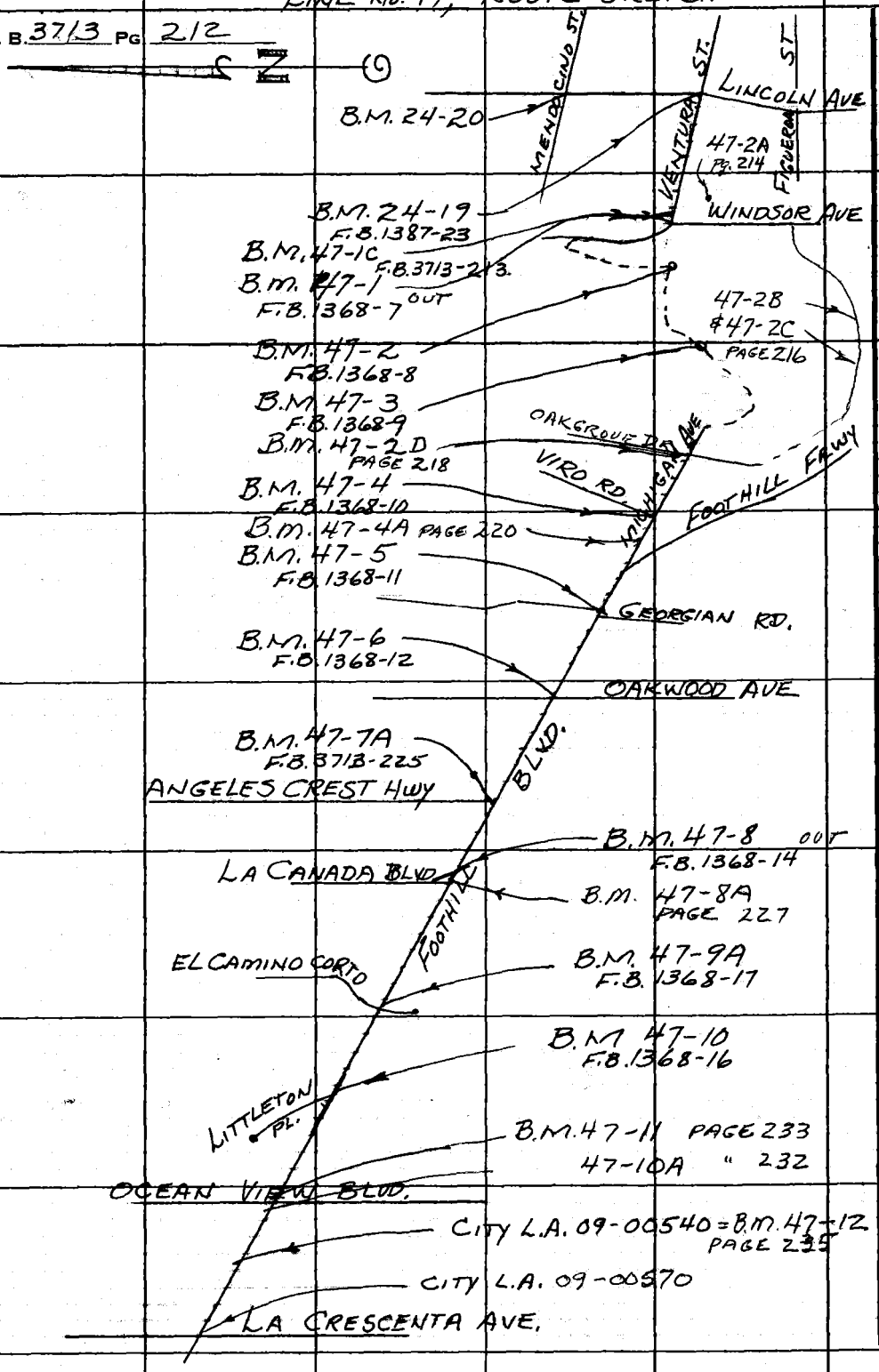

PLEASE RETURN TO
LOS ANGELES COUNTY ENGINEER
403 LOS ANGELES COUNTY ENGINEERING BLDG.

Do not extend this side of this line.

Note: Any Additions or Changes on This Sheet Must be Made or Circled in Red Ink With Date and Name of Person Making Change.

Notes Ck'd by	Survey of L.A.Co. PRECISE LEVEL NET	F. B. 3713 PG. 213
Map No.	JN 030402 Tape Std. °F	
Office Work	Surveyed by G.E. DREIER	
Checked	Notes Date 6-22-66	
Date	Indexed C. J. GALLI	

B.M. 47-1

~~DESCRIPTION PER F.B. 1367-23 OK 6-22-66~~

1368-7 3-1-71 G.E.D.

NOT RECOVERED, LOCATION IS IN A RESURFACED STORM DRAIN TRENCH

3-1-71-G.E.D.

B.M. 47-1C

VENTURA ST. AND WINDSOR AVE., S.W. COR., ABOUT 20 FT. WEST OF THE ℄ OF WINDSOR AVE AND 37 FT. SOUTH OF THE ℄ PROD. OF VENTURA ST., 1 FT. NORTH OF THE SOUTH END OF A CONC. RETAINING WALL, CEMENTED A 2¾ INCH COUNTY ENGINEER BRASS DISC STAMPED

COUNTY ENGINEER B.M. 47-1C 1971 R.E. 5869

Fd. April 77, OK. P-Beasley

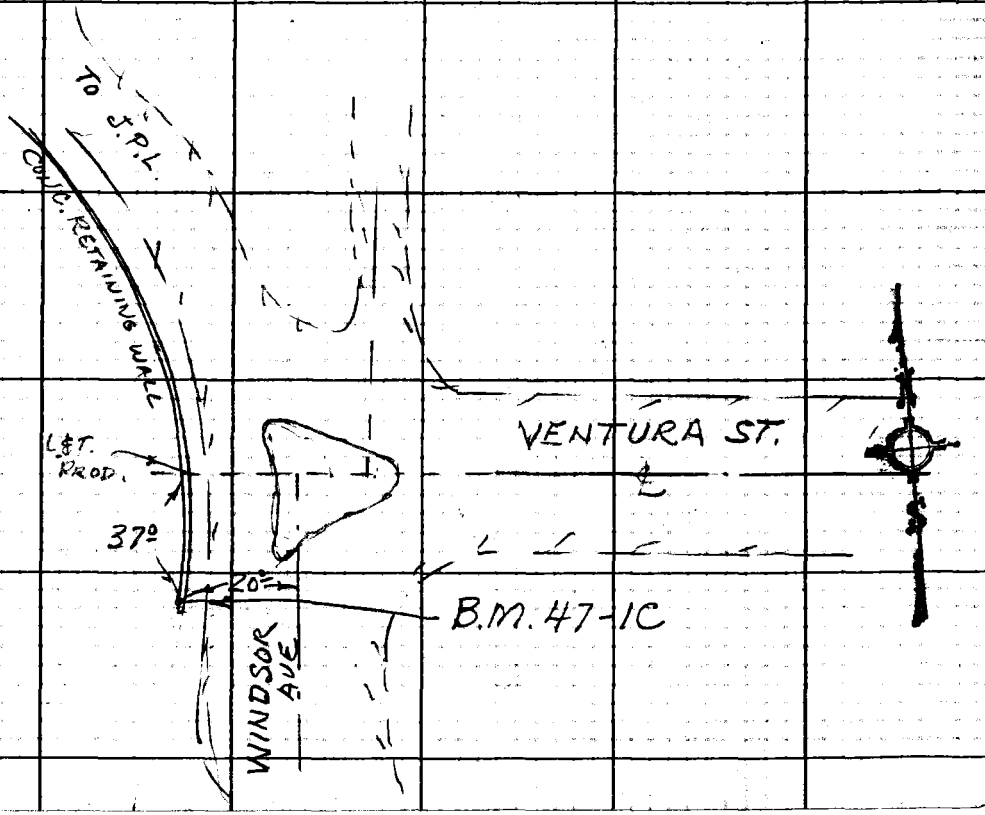

Note: Any Additions or Changes on This Sheet Must be Made or Circled in Red Ink With Date and Name of Person Making Change.

PLEASE RETURN TO LOS ANGELES COUNTY ENGINEER 403 LOS ANGELES COUNTY ENGINEERING BLDG.

Do not extend this side of this line.

76F309S CE#310 1-65

F. B. 3713 PG 214

3-5-71 G.C. DREIER

B.M. 47-2A (U.S.C. & G.S. Y 171 1934, RESET IN 1953)

ABOUT 100 YARDS SOUTHERLY OF THE INTERSECTION OF WINDSOR AVE. AND MOUNTAIN VIEW ST., IN THE YARD OF THE PASADENA WATER AND POWER AT 2696 WINDSOR AVE. ABOUT 300 FT. EAST OF WINDSOR AVE. AND 85 FEET SOUTH OF THE NORTH FENCE, IN THE EAST WALL OF THE PUMP HOUSE, 1 FOOT SOUTH OF THE N.E. COR. A U.S.C. AND G.S. 3½" DISC STAMPED Y 171 1934 6 INCHES ABOVE THE GROUND SET VERTICALLY

(NOTE BLDG. REPORTED LY MOVED, DISC NOT RESTAMPED)

Pd. OK April 77 P. Beasley

PLEASE RETURN TO
LOS ANGELES COUNTY ENGINEER
403 Los Angeles County Engineering Bldg.
Do not extend this side of this line.

Note: Any Additions or Changes on This Sheet Must be Made or Circled in Red Ink With Date and Name of Person Making Change.

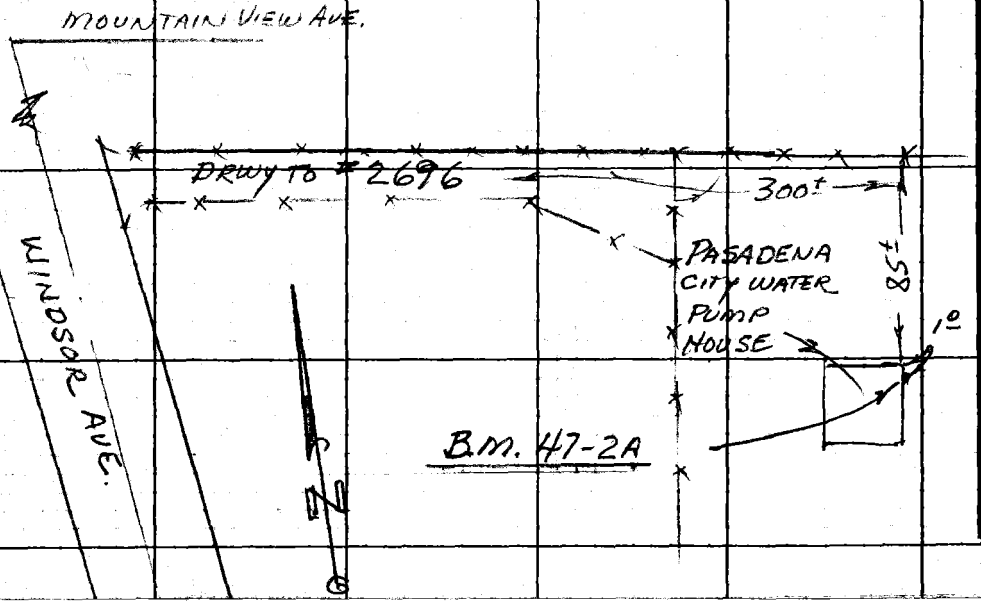

Notes Ck'd by	Survey of L.A. Co. PRECISE LEVEL NET
~~Map No.~~	JN 43602 Tape Std °F:
Office Work	Surveyed by G.E. DREIER
Checked	Notes Date 6-22-66
Date	Indexed C. J. GALLI

F. B. 3713 PG. 215

B.M. 47-2 (B.M.A)

DESCRIPTION PER F.B. 1368-8 OK 6-22-66
" " " OK 3-1-71 G.E.D.

Note: Any Additions or Changes on This Sheet Must be Made or Circled in Red Ink With Date and Name of Person Making Change.

PLEASE RETURN TO
LOS ANGELES COUNTY ENGINEER
403 Los Angeles County Engineering Bldg.

Do not extend this side of this line.

76F309S CE#310 1-65

F. B. 3713 PG 216

3-8-71 G.E.D.REIER

B.M. 47-2B (L.A.Co. FLOOD CONTROL B.M. 050-04620 1968)
IN THE EAST WING WALL OF THE EQUESTRIAN TUNNEL UNDER THE EAST END OF FOOTHILL FREEWAY BRIDGE 53-1035, 21.5 FT. SOUTH OF THE CENTER OF LA CANADA VERDUGO RD, AT EAST END OF DEVILS GATE DAM, 5.5 FT. S. OF THE NORTH END OF THE WINGWALL, FOUND A L.A.Co. F.C. DIST. DISC STAMPED "L.A.CO. FLOOD CONTROL DIST. B.M. 050-04620 1968"

Fd. April 77, ok. P-Beasley

B.M. 47-2C (U.S.G.S. 368 1923, RESET 1954)
LA CANADA VERDUGO ROAD BRIDGE, AT THE TOP OF DEVILS GATE DAM, IN THE NORTHERLY SIDEWALK, 3.5 FEET N. OF THE NORTH CURB AND 1 FOOT EAST OF THE WEST END OF THE BRIDGE, FOUND A 3½ INCH BRASS DISC STAMPED

Fd. April 77, ok. P-Beasley

U.S. GEOLOGICAL SURVEY IN COOPERATION WITH LOS ANGELES COUNTY
RESET
ELEV. ABOVE SEA
FEET
DEC. 20 1954
368 1928
FOR 250 DOLLAR FINE DISTURBING THIS MARK

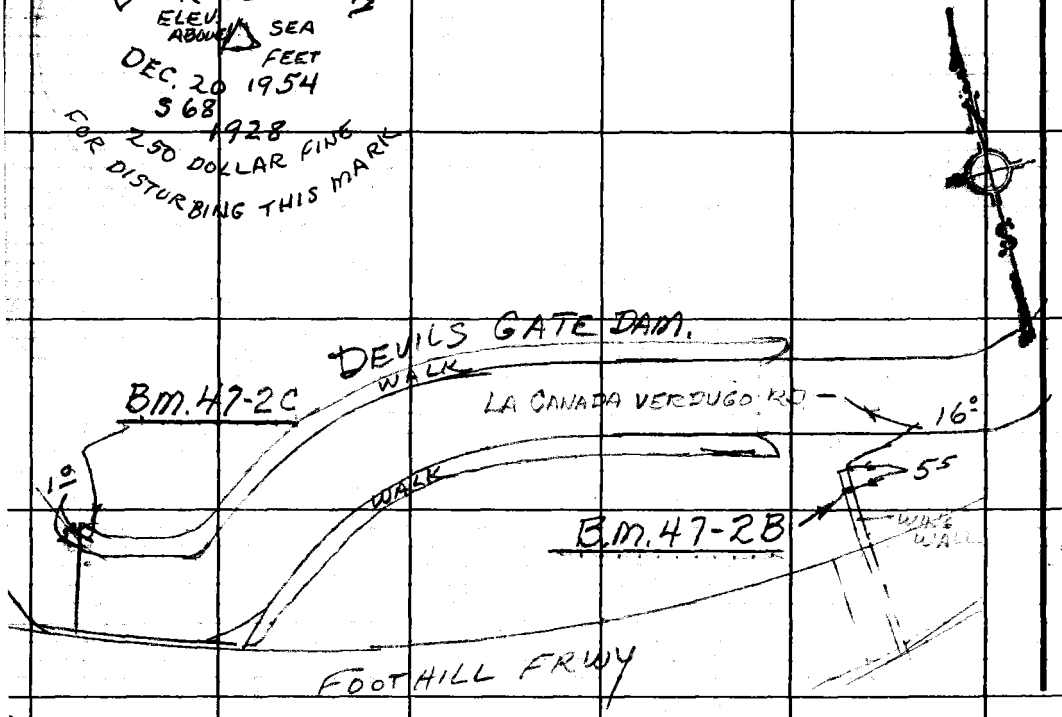

PLEASE RETURN TO
LOS ANGELES COUNTY ENGINEER
403 LOS ANGELES COUNTY ENGINEERING BLDG.
Do not extend this side of this line.

Note: Any Additions or Changes on This Sheet Must be Made or Circled in Red Ink With Date and Name of Person Making Change.

Notes Ck'd by	Survey of LACo PRECISE LEVEL NET F. B. 3713 PG. 217
Map No.	JN 030102 Tape Std. °F
Office Work	Surveyed by G.E. DREIER
Checked	Notes Date 6-22-66
Date	Indexed C. J. GALLI

B.M. 47-3

DESCRIPTION PER F.B. 1368-9 OK 6-22-66

" " " " OK 3-1-71 G.E.D.

Note: Any Additions or Changes on This Sheet Must be Made or Circled in Red Ink With Date and Name of Person Making Change.

PLEASE RETURN TO
LOS ANGELES COUNTY ENGINEER
403 LOS ANGELES COUNTY ENGINEERING BLDG.

Do not extend this side of this line.

76F309S CE#310 1-65

F. B. 3713 PG. 218

3-8-71 G.E. DREIER

BM. 47-2D (City L.A.B.E.)
MICHIGAN AVE. AND OAKGROVE DR. ℄ INTERSECTION, 50 FT. S.W. OF A LAMP POST ON THE N.E. COR. AND 64 FT. N. N.W. OF A STREET LAMP POST ON THE S.E. COR. FOUND A 2 INCH BRASS DISC STAMPED "L.A. CO. RD. 1965" 7 INCHES DEEP UNDER A RD. DEPT. CAST IRON COVER

RECOVERED 11-8-74 G.E.D.
" April 77 P-Beasley

See F.B. 4133-9
For New BM 47-2F
@ S.W. Cor Berkshire Pl.

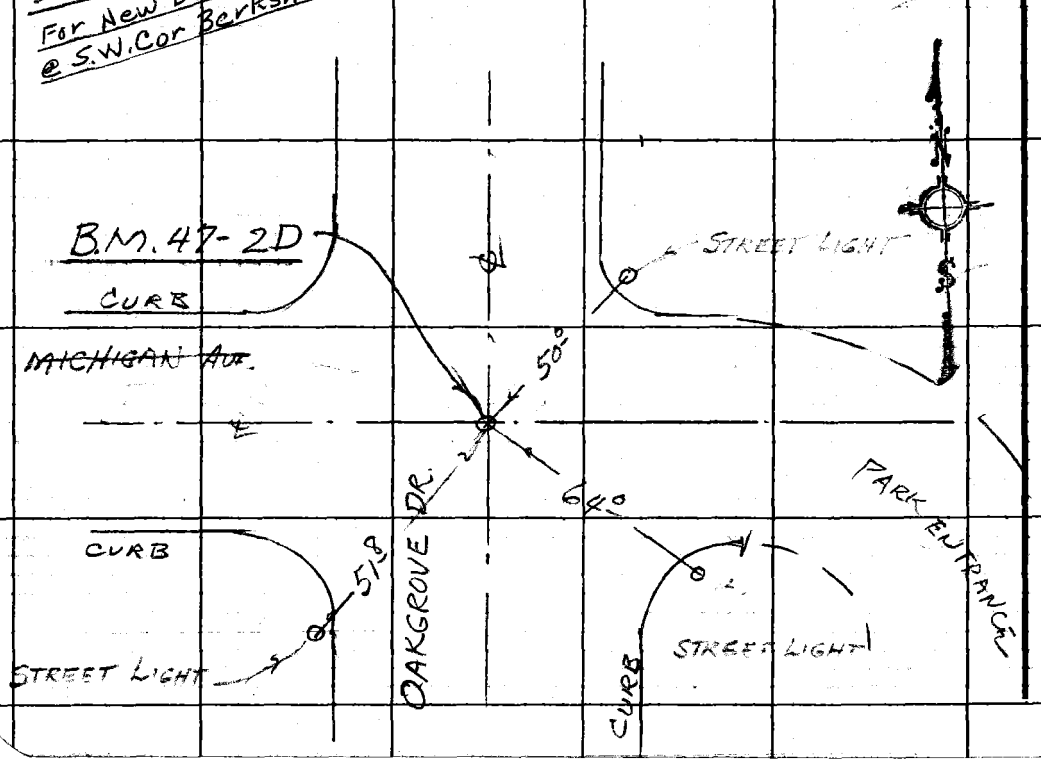

PLEASE RETURN TO
LOS ANGELES COUNTY ENGINEER
403 Los Angeles County Engineering Bldg.
Do not extend this side of this line.

Note: Any Additions or Changes on This Sheet Must be Made or Circled in Red Ink With Date and Name of Person Making Change.

Notes Ck'd by	Survey of L.A. Co. PRECISE LEVEL NET
Map No.	IN 030102 Tape Std. °F
Office Work	Surveyed by G.E. DREIER
Checked	Notes Date 6-22-66
Date	Indexed C. J. GALLI

F. B. 3713 PG. 219

B.M. 47-4

DESCRIPTION PER F.B. 1368-10	OK	6-22-66	G.E.D.
" " " " "	OK	3-1-71	G.E.D.
" " " " "	OK	11-8-74	G.E.D

Note: Any Additions or Changes on This Sheet Must be Made or Circled in Red Ink With Date and Name of Person Making Change.

PLEASE RETURN TO
LOS ANGELES COUNTY ENGINEER
403 LOS ANGELES COUNTY ENGINEERING BLDG.

Do not extend this side of this line.

76F309S CE#310 1-65

3-5-71 G.E.DREIER

F. B. 3713 PG 220

B.M. 47-4A (ALTADENA C-1 1935)
Foothill Blvd D.J.D. 8-23-76
~~MICHIGAN AVE~~ AND DALERIDGE ROAD, 54 FEET N.W. OF CENTERLINE INTERSECTION, 4.3 FEET N.E. OF CENTERLINE OF MICHIGAN AVE, 45 FT. WEST OF THE CENTERLINE OF DALERIDGE ROAD, FOUND A 3½ INCH BRASS DISC STAMPED 11 INCHES DEEP IN CONC. UNDER A CAST IRON COVER

SURVEY CONTROL MARK ALTADENA C-1 1935 RE 2177 COUNTY SURVEYOR

RECOVERED 11-8-74 G.E.D.
" April 77 P-Beasley

11-8-74 G.E.DREIER

B.M. 47-4B (ALT. C-1 R.M. 1)
FOOTHILL BLVD. AND DALERIDGE ROAD, NORTHWEST CORNER, 0.9 FT. BACK OF CURB ABOUT THE MIDDLE OF THE CURB RETURN, FOUND A 4 INCH "L.A. COUNTY SURVEY CONTROL SYSTEM REFERENCE MARK" STAMPED "ALT. C-1 R.M. 1 1966 R.E 5869" IN TOP OF A ~~14" x 18"~~ 10" x 10" CONC. POST FLUSH WITH THE WALK

Fd. April 77, Ok. P-Beasley

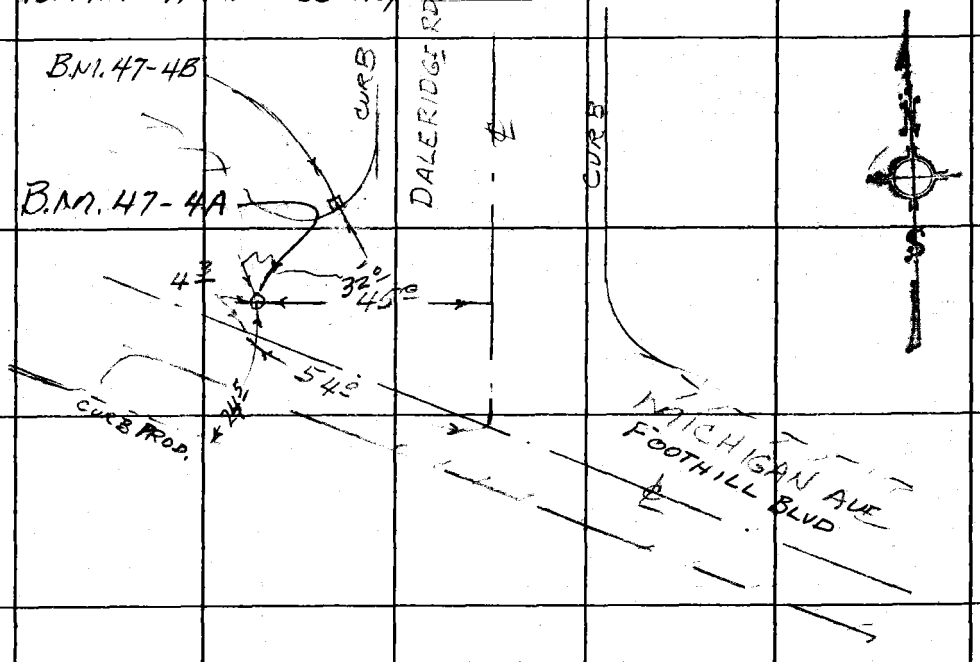

REMOVED

4" L.A. COUNTY SYS

1966

5869

PLEASE RETURN TO
LOS ANGELES COUNTY ENGINEER
403 LOS ANGELES COUNTY ENGINEERING BLDG.
Do not extend this side of this line.

Note: Any Additions or Changes on This Sheet Must be Made or Circled in Red Ink With Date and Name of Person Making Change.

SURVEY CONTROL MARK ALTADENA C-1 1935 RE 2177 COUNTY SURVEYOR

Notes Ck'd by _____
Map No. _____
Office Work _____
Checked _____
Date _____

Survey of LA. Co. PRECISE LEVEL NET F. B. 3713 PG. 221
JN G30402 Tape _____ Std. _____ °F
Surveyed by G.E. DREIER
Notes _____ Date 6-22-66
Indexed C. J. GALLE

B.M. 47-5

DESCRIPTION PER F.B. 1368-11 OK 6-22-66
" " " " OK 3-1-71 G.E.D.
" " " " OK 11-8-74 G.E.D.

Note: Any Additions or Changes on This Sheet Must be Made or Circled in Red Ink With Date and Name of Person Making Change.

PLEASE RETURN TO
LOS ANGELES COUNTY ENGINEER
403 Los Angeles County Engineering Bldg.

Do not extend this side of this line.

76F309S CE#3101-65

Notes Ck'd by	Survey of LA.Co. PRECISE LEVEL NET	F. B. 3713 PG. 223
Map No.	JN 030102 Tape Std. °F	
Office Work	Surveyed by G. E. DREIER	
Checked	Notes Date 6-22-66	
Date	Indexed O. J. GALLI	

B.M. 47-6

DESCRIPTION PER F.B. 1368-12 OK 6-22-66
" " " " " OK 3-1-71 G.E.D.
" " " " " OK 11-8-74 G.E.D.

Note: Any Additions or Changes on This Sheet Must be Made or Circled in Red Ink With Date and Name of Person Making Change.

PLEASE RETURN TO
LOS ANGELES COUNTY ENGINEER
403 LOS ANGELES COUNTY ENGINEERING BLDG.

Do not extend this side of this line.

76F309S CE#310 1-65

Notes Ck'd by _____
Map No. _____
Office Work _____
Checked _____
Date _____

Survey of L.A.Co. PRECISE LEVEL NET F. B. 3713 PG. 225
IN 030402 Tape _____ Std. _____ °F.
Surveyed by G.E. DREIER
Notes G.E. DREIER Date 6-23-66
Indexed C. J. GALLI

SET B.M. 47-7A

FOOTHILL BLVD. AND ANGELES CREST Hwy, N.W. COR., 1 FT. BACK OF CURB, 20 FT. N.W. OF N.W. END OF CURB RETURN, SET A STD. 2½ INCH COUNTY ENGINEER BRASS DISC STAMPED "B.M. 47-7A 1966 RE. 5869" IN TOP OF S.W. CORNER OF STORM DRAIN CATCH BASIN.

O K 3-1-71 G.E.D.
O K 11-8-74 G.E.D.
O K 4-77 P-Beezley

See F.B. 4133-7
For New BM 47-6A

B.M. 47-7A



Note: Any Additions or Changes on This Sheet Must be Made or Circled in Red Ink With Date and Name of Person Making Change.

Do not extend this side of this line.

PLEASE RETURN TO
LOS ANGELES COUNTY ENGINEER
403 Los Angeles County Engineering Bldg.

76F309S CE#310 1-65

Notes Ck'd by	Survey of LA. Co. PRECISE LEVEL NET	F. B. 3713 PG. 227
Map No.	JN 0301.02 Tape Std °F	
Office Work	Surveyed by G.E. DREIER	
Checked	Notes Date 6-22-66	
Date	Indexed [illegible]	

B.M. 47-8

DESCRIPTION PER F.B. 1368-14 OK 6-22-66

NOT RECOVERED. OBVIOUSLY GONE. NOW IN FOOTHILL FRWY R/W 3-1-71 G.E.D.

G.E.D. 3-1-71

B.M. 47-8A

FOOTHILL BLVD, AND VERDUGO BLVD, AND LA CANADA BLVD, N.E. COR., 47.3 FT. N.E. AND 39.0 FT. E. OF CENTERLINES, 6.8 FT. N.E. OF CURB, AT BACK OF WALK, 1 FT. N.W. OF S.E. END OF ABUTEMENT WALL OF LA CANADA BLVD OVERPASS OF FOOTHILL FRWY, SET A 2¾ INCH COUNTY ENGINEER BRASS DISC STAMPED "B.M. 47-8A 1971 R.E. 5869" CEMENTED TO TOP OF WALL AT END OF GAURD RAIL.

Fd. APRIL 77 OK. P-Beasley

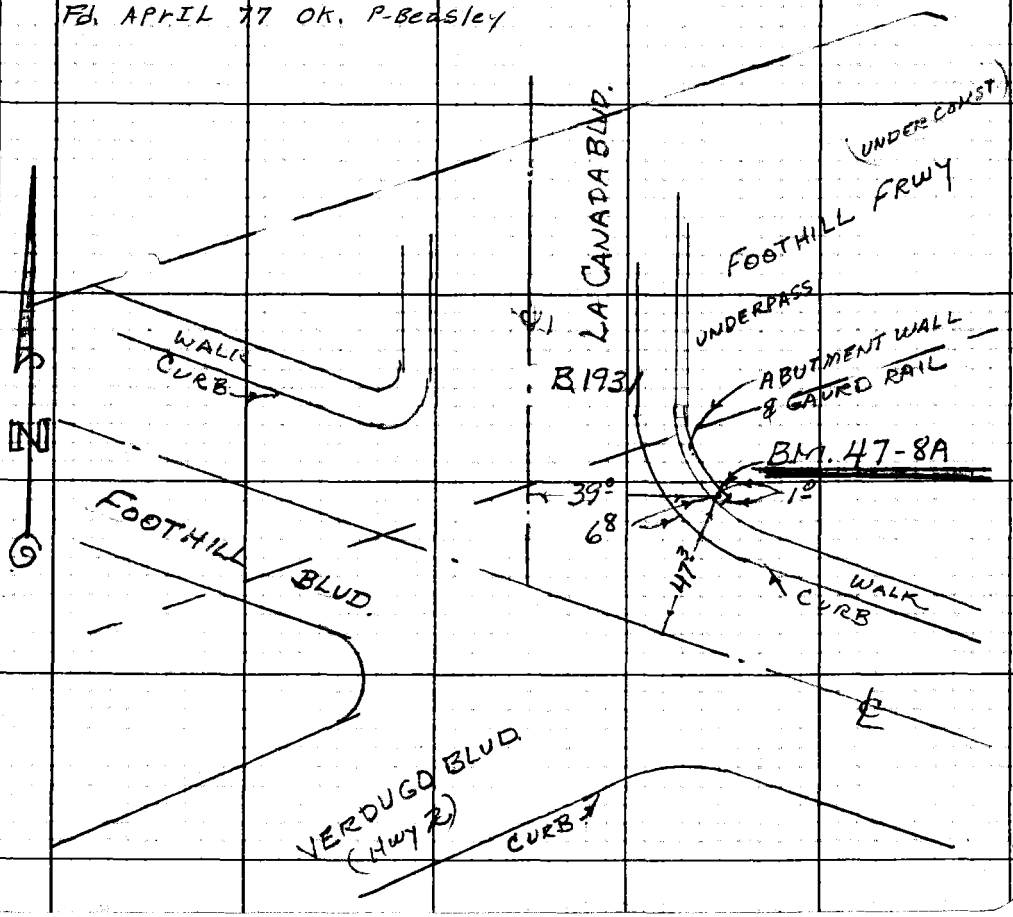

Note: Any Additions or Changes on This Sheet Must be Made or Circled in Red Ink With Date and Name of Person Making Change.

PLEASE RETURN TO
LOS ANGELES COUNTY ENGINEER
403 LOS ANGELES COUNTY ENGINEERING BLDG.

Do not extend this side of this line.

76F309S CE#310 1-65

Notes Ck'd by	Survey of L.A.Co. PRECISE LEVELING
Map No.	JN 230402 Tape Std °F
Office Work	Surveyed by G.E. DREIER
Checked	Notes Date 6-22-66
Date	Indexed G. J. GALLI

F. B. 3713 PG. 229

B.M. 47-99

DESCRIPTION PER F.B. 1368-17 OK 6-22-66

" " " " " OK 3-1-71 G.E.D.

Note: Any Additions or Changes on This Sheet Must be Made or Circled in Red Ink With Date and Name of Person Making Change.

PLEASE RETURN TO
LOS ANGELES COUNTY ENGINEER
403 Los Angeles County Engineering Bldg.

Do not extend this side of this line.

76F3095 CE#310 1-65

Notes Ck'd by	Survey of LA. Co PRECISE LEVEL NET
Map No.	JN 0301.02 Tape Std. °F
Office Work	Surveyed by G.E. DREIER
Checked	Notes Date 6-22-66
Date	Indexed C. J. GALLI

F. B. 3713 PG. 231

B.M. 47-10

DESCRIPTION PER F.B. 1368-16 OK 6-22-66

" " " " " OK 3-1-71 G.E.D.

Note: Any Additions or Changes on This Sheet Must be Made or Circled in Red Ink With Date and Name of Person Making Change.

PLEASE RETURN TO
LOS ANGELES COUNTY ENGINEER
403 LOS ANGELES COUNTY ENGINEERING BLDG.

Do not extend this side of this line.

76F309S CE#310 1-65

F. B. 3713 PG 232

3-9-71 GED.

B.M. 47-10A (CITY L.A. 09-00511)

FOOTHILL BLVD. AND OCEAN VIEW BLVD., N.W. COR., FOUND A LEAD AND NAIL IN THE CURB AT THE NORTHWEST END OF THE CURB RETURN

(SEE PAGE 233 FOR SKETCH)

PLEASE RETURN TO
LOS ANGELES COUNTY ENGINEER
403 LOS ANGELES COUNTY ENGINEERING BLDG.

Do not extend this side of this line.

Note: Any Additions or Changes or This Sheet Must be Made or Circled in Red Ink With Date and Name of Person Making Change.

Notes Ck'd by	Survey of LA Co. PRECISE LEVEL NET
Map No.	JN 0201.02 Tape Std. °F
Office Work	Surveyed by G.E. DREIER
Checked	Notes DREIER Date 3-9-71
Date	Indexed T. M. PALMERI DEC 3 1974

F. B. 3713 PG. 233

B.M. 47-11 (CITY L.A. 09-00509)

FOOTHILL BLVD. AND OCEAN VIEW BLVD., N.E. COR., 12.8 FT. N'LY OF N'LY CURB AND 1.8 FT. E. OF E. CURB LINE, IN THE S.W. CORNER OF A TRAFFIC SIGNAL BASE, FOUND A 1½" BRASS DISC STAMPED

CITY OF L.A. SURVEY 1968 P.B.M. 09-00509

Fd. APRIL 77 OK. P-Beasley

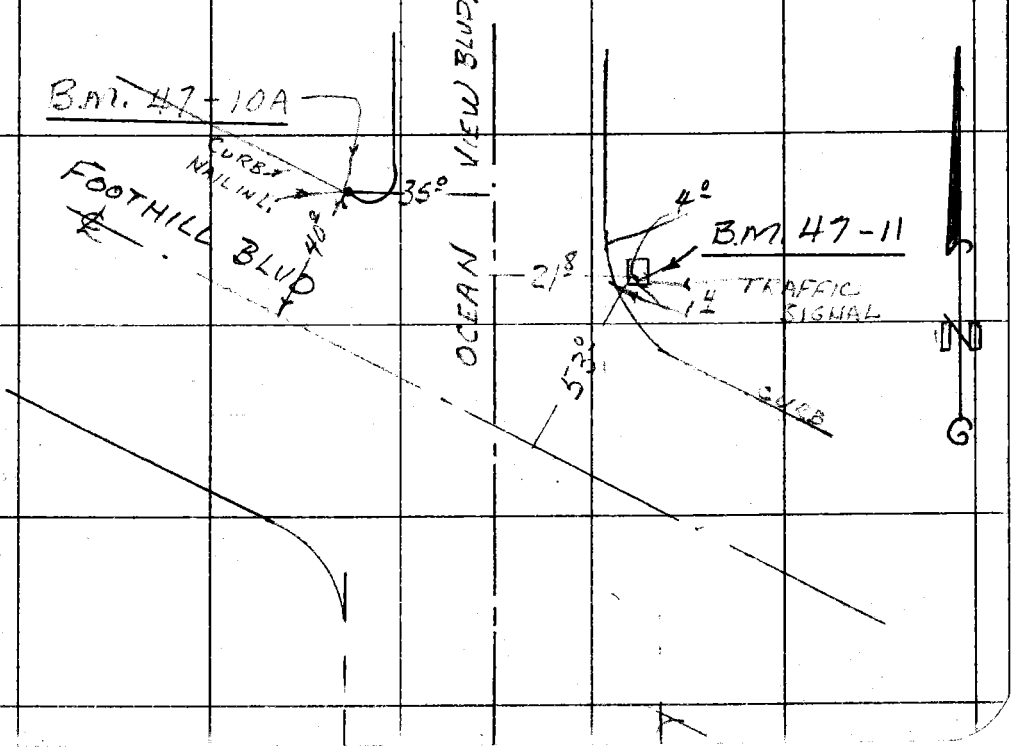

Note: Any Additions or Changes on This Sheet Must be Made or Circled in Red Ink With Date and Name of Person Making Change.

Do not extend this side of this line.

PLEASE RETURN TO
COUNTY OF LOS ANGELES
DEPARTMENT OF COUNTY ENGINEER
403 LOS ANGELES COUNTY ENGINEERING BLDG.

76F309S CE#310 3-68

Notes Ck'd by	Survey of L.A. CO. PRECISE LEVEL NET F. B. 3713 PG. 235
Map No.	Tape Std °F
Office Work	Surveyed by G.E. DREIER
Checked	Notes G.E.D. Date 3-9-71
Date	Indexed T. M. PALMERI DEC 8 1974

B.M. 47-12 (CITY L.A. 09-00540)

AT NO. 2541 FOOTHILL BLVD, ABOUT 375 FEET S.E. OF CENTER OF ROSEMONT ~~BLV~~ AVE., AT S.E. COR. OF LOT WITH CONC. & STONE BLDG., FORMERLY A FIRE STATION, 10.0 FT. N'LY OF THE NORTH CURB, 1 FT. EAST OF A STONE WALL AND FLUSH WITH THE TOP OF THE WALL, FOUND A COUNTY SURVEYOR PRECAST MON. STAMPED

COUNTY SURVEYOR
R.E. 2177

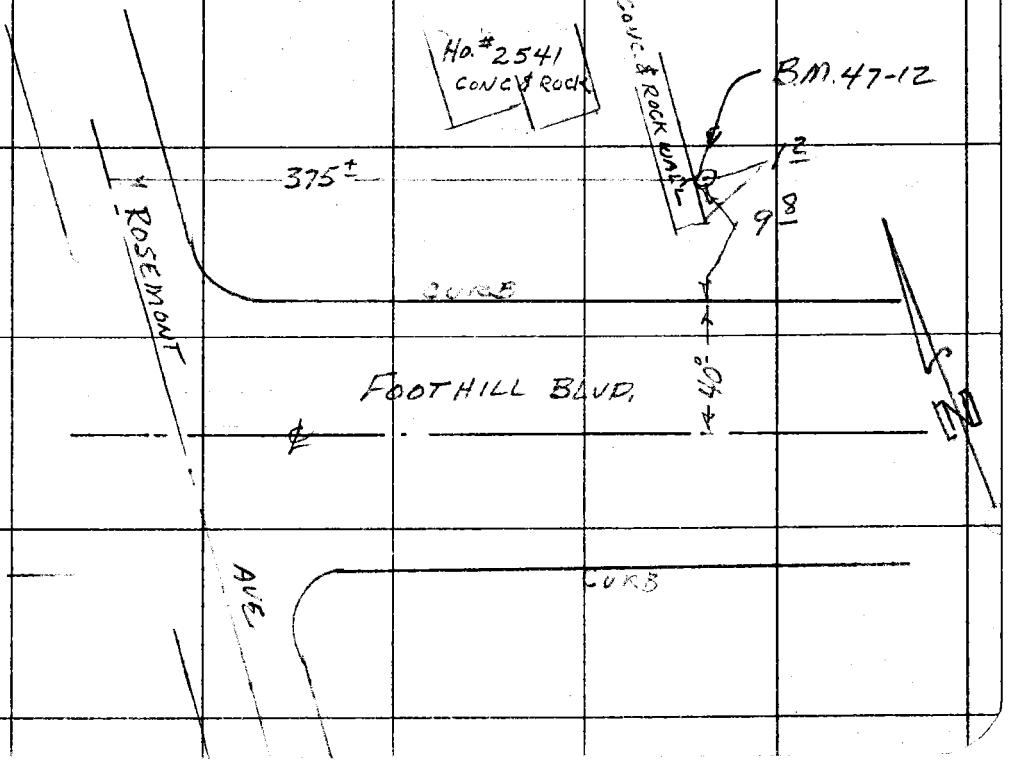

Note: Any Additions or Changes on This Sheet Must be Made or Circled in Red Ink With Date and Name of Person Making Change.

PLEASE RETURN TO
COUNTY OF LOS ANGELES
DEPARTMENT OF COUNTY ENGINEER
403 LOS ANGELES COUNTY ENGINEERING BLDG.

Do not extend this side of this line.

76F309S CE#310 3-68