Notes Ck'd by	Survey of	F. B 3715 PG.
	JN Tape Std °F	
Office Work	Surveyed by	
Checked	Notes Date	
Date	Indexed	

BOOK INDEX

F.B. 3715 - PAGE

LINE NO. ?	?
LINE NO. 105	29 - 56
LINE NO. 107	65 - 158
LINE NO. 116	159 - 176
LINE NO. 109	187 - 280

Not unclassified

LOS ANGELES COUNTY ENGINEER
403 Los Angeles County Hall
7 FORM SE # 310 3-61

Notes Ck'd by	Survey of L.A.Co. Precise Level Net	F. B. 3715 PG. 29
Map No.	JN 0301.02 Tape Std. °F	
Office Work	Surveyed by W. Voge	
Checked	Notes W. Voge Date 6/1/66	
Date	Indexed C. J. GALLI 1963	

L.A.Co. PRECISE LEVEL NET

LINE 105

J.N. 0301.02

Ref.	Party
F.B. 2417	Voge
F.B. 3724 - 157 TO 174 (B.M. 105-1 TO 105-8)	Strader
	Dooley
	Cherry

Note: Any Additions or Changes on This Sheet Must be Made or Circled in Red Ink With Date and Name of Person Making Change.

PLEASE RETURN TO
LOS ANGELES COUNTY ENGINEER
403 LOS ANGELES COUNTY ENGINEERING BLDG.
Do not extend this side of this line.

76F309S CE#810 1-65

PLEASE RETURN TO
LOS ANGELES COUNTY ENGINEER
403 LOS ANGELES COUNTY ENGINEERING BLDG.

Note: Any Additions or Changes on This Sheet Must be Made or Circled in Red Ink With Date and Name of Person Making Change.

Do not extend this side of this line.

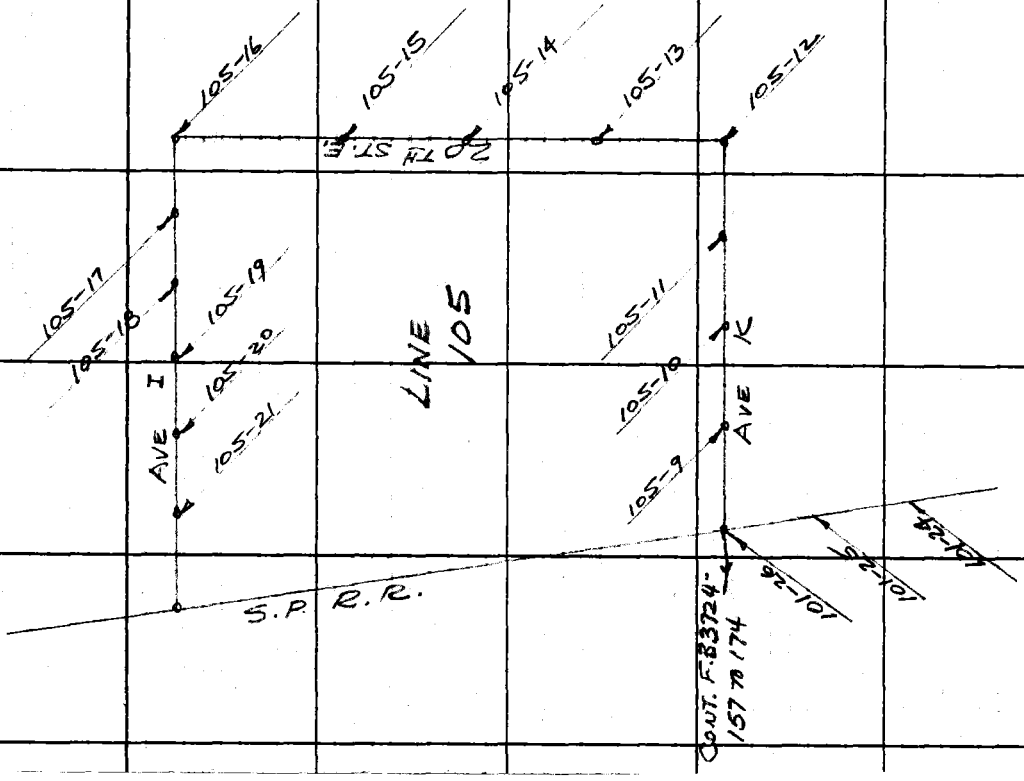

F.B. 3715 PG 30

RECOVERY REPORT
DEPARTMENT OF COUNTY ENGINEER--SURVEY DIVISION

STATION NAME: BM 105- 19A BM ✓ TRIANG. ____ TRAVERSE ____

FOUND STA.MARK ____ CONDITION: GOOD ____ UNCERTAIN* ____ DAMAGED ____
STA.MARK NOT FOUND ✓ SEARCH: COMPLETE ____ INCOMPLETE ____ OBVIOUSLY GONE ____
STA.MARK REPLACED BM 105- 19 FIELD BOOK 2417 PAGE 160

STA.DESCRIPTION:
ADEQUATE
NEEDS REVISION
NEW MARK
NEW ROUTE
NEW TIES

STATION RECOVERED IN CONJUNCTION WITH:
JOB NAME: L.A. G. Precise Level Net (line 105)
JOB NUMBER: 0301.02

MADE SURVEY TIE TO JOB: YES ____ NO ____

TIE SHOWN IN F.B. ____ PAGE ____

STATION REFERENCE: F.B. 3715 ~~2417~~ PAGE 51

REF.MARK NO.	1	2	3	4
CONDITION:				
GOOD				
UNCERTAIN*				
DAMAGED				
NO SEARCH				
TIES:				
PER RECORD				
NOT RECORD				
NO CHECK				

CHIEF OF PARTY W. Voge
DATE 6-1-66
*EXPLAIN

Check all applicable items.
Use reverse side for additional information. Return to Room 432
County Engineering Building
108 W. 2nd St., Los Angeles

Notes Ck'd by	Survey of LA Co. Precise Level Net	F. B. 3715 PG. 31
Map No.	JN 030102 Tape Std °F	
Office Work	Surveyed by K.L.T. Voge	
Checked	Notes Voge Date 6-1-66	
Date	Indexed C. J. GALLI	

R1

BM 105-8

BM description o.k. per FB 2417-150 on 6-1-66 K.L. Voge
" o.k. " " " 5-4-72 G.E. DREIER
" OK " " 1-12-76 L.K. LIND

Note: Any Additions or Changes on This Sheet Must be Made or Circled in Red Ink. With Date and Name of Person Making Change.

PLEASE RETURN TO
LOS ANGELES COUNTY ENGINEER
403 LOS ANGELES COUNTY ENGINEERING BLDG.

Do not extend this side of this line.

76F309S CE#310 1-65

Notes Ck'd by	Survey of LA Co Precise Lev. Net
Map No.	JN 030102 Tape Std °F
Office Work	Surveyed by W J Vogt
Checked	Notes Vogt Date 6-1-66
Date	Indexed C. L. CALL

F. B. 3715 PG. 33

BM 105-9
AVE "K" & 6TH ST. E, S.W. Cor., 15± S'ly of Tel. P.# K7973Y, 30± W'ly of P.P. # 1162076E, & 59± NW'ly of P.P. #592683E, a 2 1/4" brass button cap mon, marked "County Engineer, RE 5869, BM 105-9, 1958", set in a 1' conc. pad, up 4."
OK 5-4-72 G.E.D.
OK 1-12-76 CKL

Note: Any Additions or Changes on This Sheet Must be Made or Circled in Red Ink With Date and Name of Person Making Change.

PLEASE RETURN TO
LOS ANGELES COUNTY ENGINEER
403 Los Angeles County Engineering Bldg.

Do not extend this side of this line.

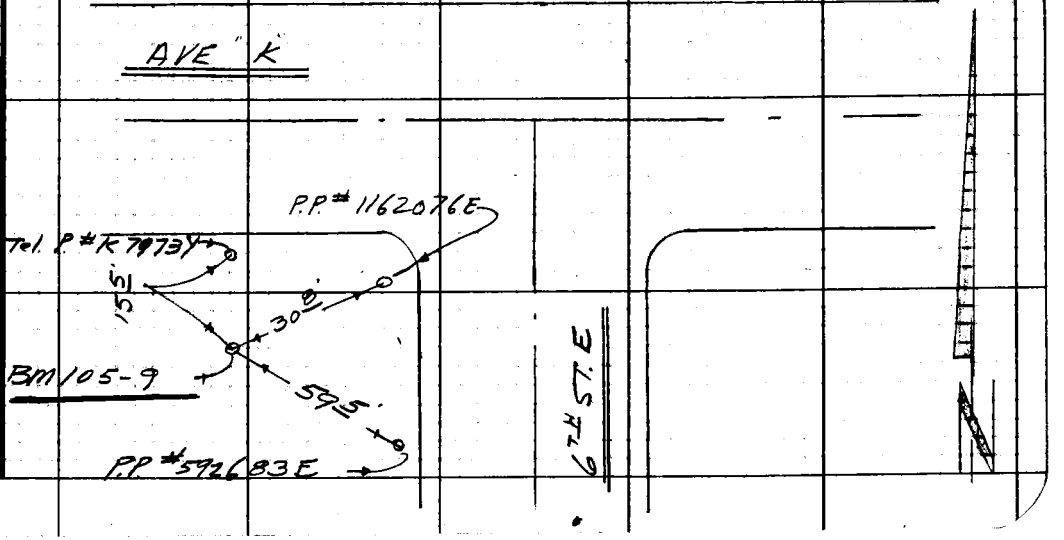

76F309S CE#310 1-65

Notes Ck'd by
Map. No.
Office Work
Checked
Date

Survey of LA CO PRECISE LEVEL NET F. B. 3715 PG. 35
JN 2-12-02 Tape Std °F
Surveyed by W.J. VOGE
Notes R STRADER Date 6-1-66
Indexed

FD.

BM 105-10

BM DESCRIPTION O.K. ON 6-1-66, PER FB. 2417-152. W J VOGE
" OK 5-4-72 " " G.E. DREIER
" OK 1-12-76 " " E. LIND

Note: Any Additions or Changes on This Sheet Must be Made or Circled in Red Ink With Date and Name of Person Making Change.

PLEASE RETURN TO
LOS ANGELES COUNTY ENGINEER
403 LOS ANGELES COUNTY ENGINEERING BLDG.

Do not extend this side of this line.

76F3095 CE#310 1-45

Notes Ck'd by	Survey of LAG PRECISE LEVEL NET	F. B. 3715	PG. 37
Office Work	Surveyed by WJ VOGE		
Checked	Notes R STRADER Date 6-1-66		
Date	Indexed C. J. GALLI		

FD

BM 105-11				
BM DESCRIPTION OK. ON	6-1-66, PER	F.B. 2417-153.	WJ VOGE
"	OK 5-4-72	" "	G.E. DREIER
"	OK 1-12-76	" "	C. K. LIND

Note: Any Additions or Changes on This Sheet Must be Made or Circled in Red Ink With Date and Name of Person Making Change.

PLEASE RETURN TO
LOS ANGELES COUNTY ENGINEER
403 LOS ANGELES COUNTY ENGINEERING BLDG.
Do not extend this side of this line.

76F309S CE#310 1-65

F. B. 3715 PG 38

(5-4-72 G.E. DREIER)

B.M. 105-11A

AVE. K AND 15th ST. EAST, & INTERSECTION, 22.3 FT. S.S.E. OF POWER POLE # 1341517E, 71 FT. N.N.E. OF A FIRE HYDRANT, 100.7 FT. W.N.W. OF TELEPHONE POLE NO. K1836Y, FOUND A PRECAST BRASS CAP MONUMENT STAMPED 9 INCHES DEEP UNDER A CAST IRON COVER

COUNTY ENGINEER T7N R12W 24 25 1/4 COR R.E. 5866

Rec. OK 1-12-76 R.K. LIND

PLEASE RETURN TO LOS ANGELES COUNTY ENGINEER
403 LOS ANGELES COUNTY ENGINEERING BLDG.
Do not extend this side of this line.

Note: Any Additions or Changes on This Sheet Must be Made or Circled in Red Ink With Date and Name of Person Making Change.

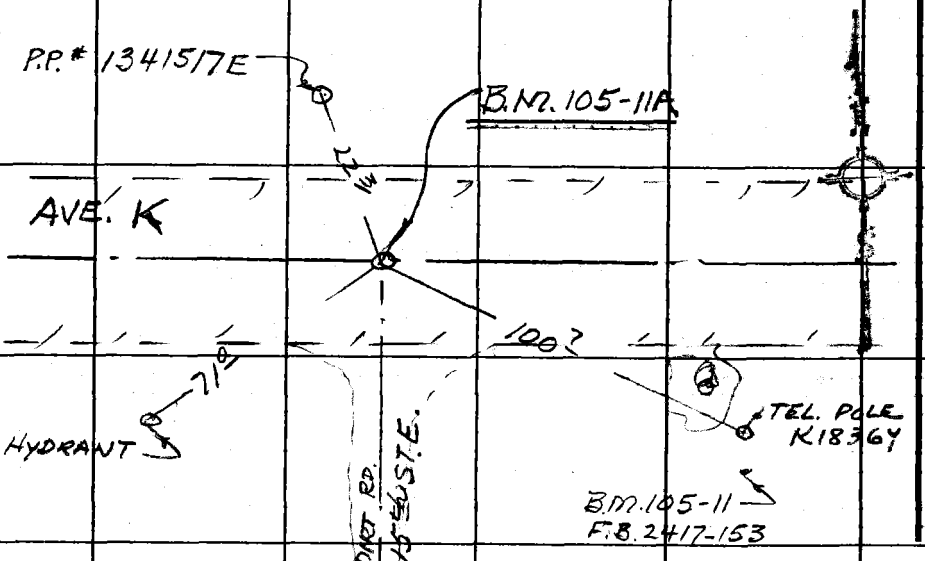

Notes Ck'd by
Map No.
Office Work
Checked
Date

Survey of LA G PRECISE LEVEL NET F. B. 3715 PG. 39
NGVD 29 Tape Std °F
Surveyed by W J VOGE
Notes R. STRADER Date 6-1-66
Indexed C. J. GALLI

PD.

BM 105-12

BM DESCRIPTION	OK. ON	6-1-66,	PER F.B. 2417-154.	W J VOGE G.E. DREIER
"	OK	5-4-72	" "	E.K. LIND
"	OK	1-12-76	" "	E.K. LIND

Note: Any Additions or Changes on this Sheet Must be Made or Circled in Red Ink With Date and Name of Person Making Change.

Do not extend this side of this line.

PLEASE RETURN TO
LOS ANGELES COUNTY ENGINEER
403 LOS ANGELES COUNTY ENGINEERING BLDG.

76F309S CE#310 1-65

Notes Ck'd by	Survey of LA CO PRECISE LEVEL NET
Map No.	JN 030102 Tape Std °F
Office Work	Surveyed by WJ VOGE
Checked	Notes R STRADER Date 6-1-66
Date	Indexed [redacted]

F. B. 3715 PG. 41

PD.

BM 105-13

BM DESCRIPTION O.K. ON 6-1-66, PER F.B. 2417-155. WJ VOGE

" OK 5-4-72 " " G. E. DREIER

" OK 1-12-76 " " E. LIND

Note: Any Additions or Changes on This Sheet Must be Made or Circled in Red Ink With Date and Name of Person Making Change.

PLEASE RETURN TO
LOS ANGELES COUNTY ENGINEER
403 LOS ANGELES COUNTY ENGINEERING BLDG.

Do not extend this side of this line.

76F309S CE#310 1-65

Notes Ck'd by	Survey of LA Co PRECISE LEVEL NET
Map No.	JN 030102 Tape Std °F
Office Work	Surveyed by W.J. VOGE
Checked	Notes R STRADER Date 6-1-66
Date	Indexed G. J. GALLI

F. B. 3715 PG. 43

FD.

BM 105-14

BM DESCRIPTION O.K. ON 6-1-66, PER FB. 2417-156. W.J. VOGE
" O K 5-4-72 " " " G.E. DREIER
" OK 1-12-76 " " C.K. LIND

Note: Any Additions or Changes on This Sheet Must be Made or Circled in Red Ink With Date and Name of Person Making Change.

PLEASE RETURN TO
LOS ANGELES COUNTY ENGINEER
403 LOS ANGELES COUNTY ENGINEERING BLDG.

Do not extend this side of this line.

76F309S CE#310 1-65

Notes Ck'd by
Map No.
Office Work
Checked
Date

Survey of L A G. Precise Level Net
JN [illegible] Tape Std °F
Surveyed by K J Voge
Notes Voge Date 6-1-66
Indexed C. J. GALLI

F. B. 3715 PG. 45

~~FD.~~

BM 105-15

BM DESCRIPTION OK. ON 6-1-66 PER FB. 2417-157. W Voge G.E. DREIER
" OK 5-4-72 " " " "
" OK 1-12-76 " " R.K. LIND

Note: Any Additions or Changes on This Sheet Must be Made or Circled in Red Ink With Date and Name of Person Making Change.

PLEASE RETURN TO
LOS ANGELES COUNTY ENGINEER
403 LOS ANGELES COUNTY ENGINEERING BLDG.

Do not extend this side of this line.

76F309S CE#310 1-65

Notes Ck'd by
Map No.
Office Work
Checked
Date

Survey of L.A. Co. Precise Level Net
JN 93[illegible] Tape Std °F
Surveyed by W. J. Voge
Notes Voge Date 6-1-66
Indexed [illegible]

F. B. 3715 PG. 47

BM 105-16

BM description O.K. on 6-1-66 per FB 2417-158 W. Voge
" O K " 5-4-72 " " G.E. DREIER
FD MON. up-ROOTED & LYING HORIZ. ON SURFACE
1-12-76 C.K.L.

B.M. 105-16 A

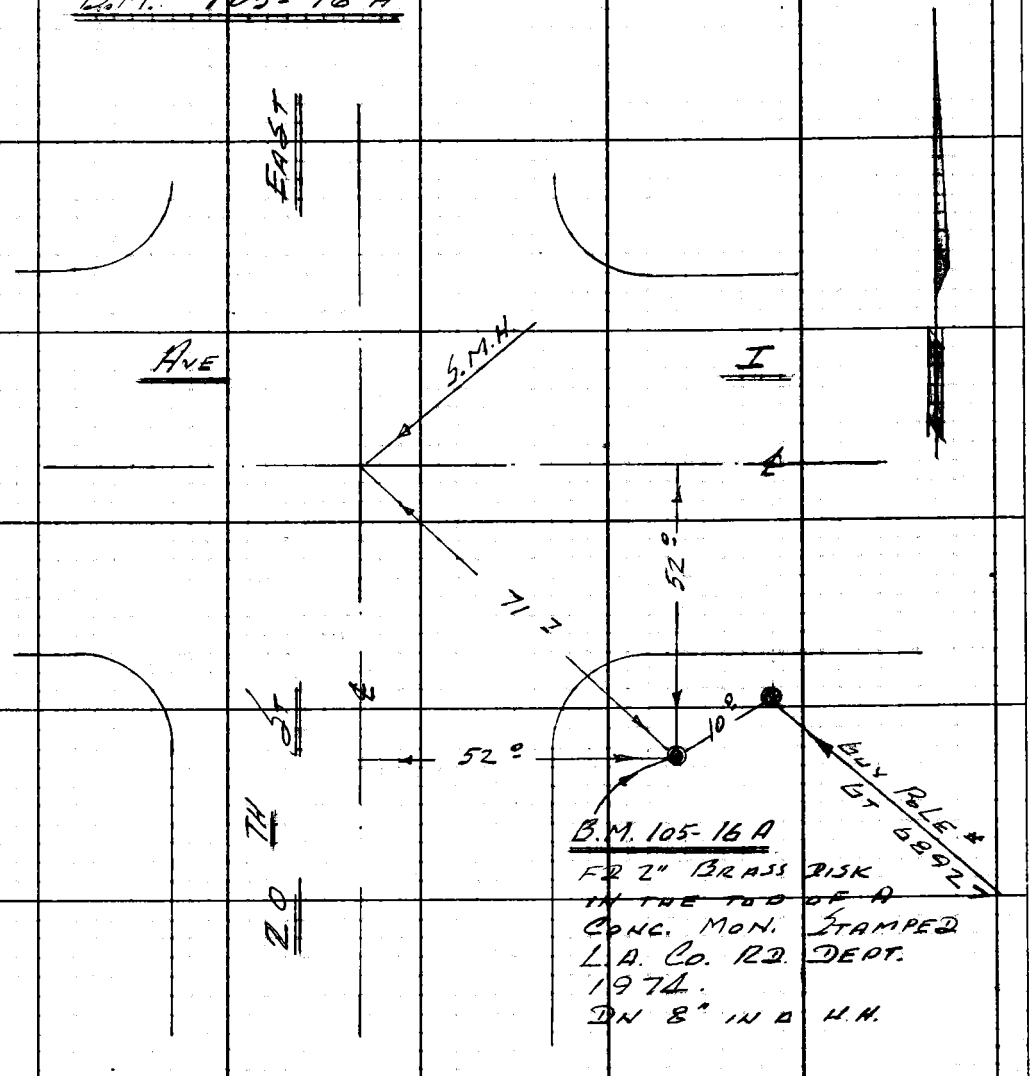

B.M. 105-16 A
FD 2" BRASS DISK
IN THE TOP OF A
CONC. MON. STAMPED
L.A. CO. RD. DEPT.
1974.
DN 8" IN A H.H.

Note: Any Additions or Changes on This Sheet Must be Made or Circled in Red Ink With Date and Name of Person Making Change.

PLEASE RETURN TO
LOS ANGELES COUNTY ENGINEER
403 Los Angeles County Engineering Bldg.

Do not extend this side of this line.

76F309S CE#310 1-65

Notes Ck'd by
Map No.
Office Work
Checked
Date

Survey of LA Co Precise Lev/NGT F. B. 3715 PG. 49
JN [illegible] Tape Std °F
Surveyed by W.J. Voge
Notes Voge Date 6-1-66
Indexed G. L. GALLI

BM 105-17

BM description o.k. on 6-1-66 per FB 2417-159. W. Voge.
" O K 5-4-72 " " G.E. DREIER
" OK 1-12-76 " " C.K.L.

Note: Any Additions or Changes on this Sheet Must be Made or Circled in Red Ink With Date and Name of Person Making Change.

PLEASE RETURN TO
LOS ANGELES COUNTY ENGINEER
403 LOS ANGELES COUNTY ENGINEERING BLDG.

Do not extend this side of this line.

76F309S CE#310 1-65

Notes Ck'd by	Survey of LA Co Precise Level Net	F. B. 3715 PG. 51
Map No.	JN 0301-0 Tape Std °F	OK 1-12-76 C.K.L.
Office Work	Surveyed by W J Voge	
Checked	Notes Voge Date 6-1-66	
Date	Indexed C. J. GALLI	

Fd
BM 105-18
AVE "I" & 10TH ST. E, @ ℄ intersection, 82.5' S E'ly of P.P. #K3255Y, 65.0 S'ly of P.P. #1121208E, & 74.5 SW'ly of BM 105-19A, a 2 1/4" brass cap mon, marked "County Engineer, RE 5869, T 7. N, 11, 12, 13, 14, R. 12. W," dn. 10" in Well With cover marked "COUNTY ENGINEER MONUMENT."

set
BM 105-19 A OK 1-12-76 CKL
AVE "I" & 10TH ST. E., S.W cor, 2.0' W. of the W. end of curb return, in the curb, a 3 3/4" brass disc, marked "U.S. Coast & Geodetic Survey, Bench Mark, Y 488, RESET 1961"

set
BM 105-19B DESTROYED 1-12-76 C.K.L.
AVE "I" & 10TH ST. E N.E. cor, 74.5 NE'ly of the ℄ intersection, 80.8 E'ly of P.P. #1121208E, & 18.4 N'ly of P.P. #K3256Y, a 3 3/4" brass disc, marked "U.S. Coast & Geodetic Survey, Bench Mark, Z 1155, 1961," up 6" in a 1' conc. post. An angle iron marker is set 2' E. of monument.

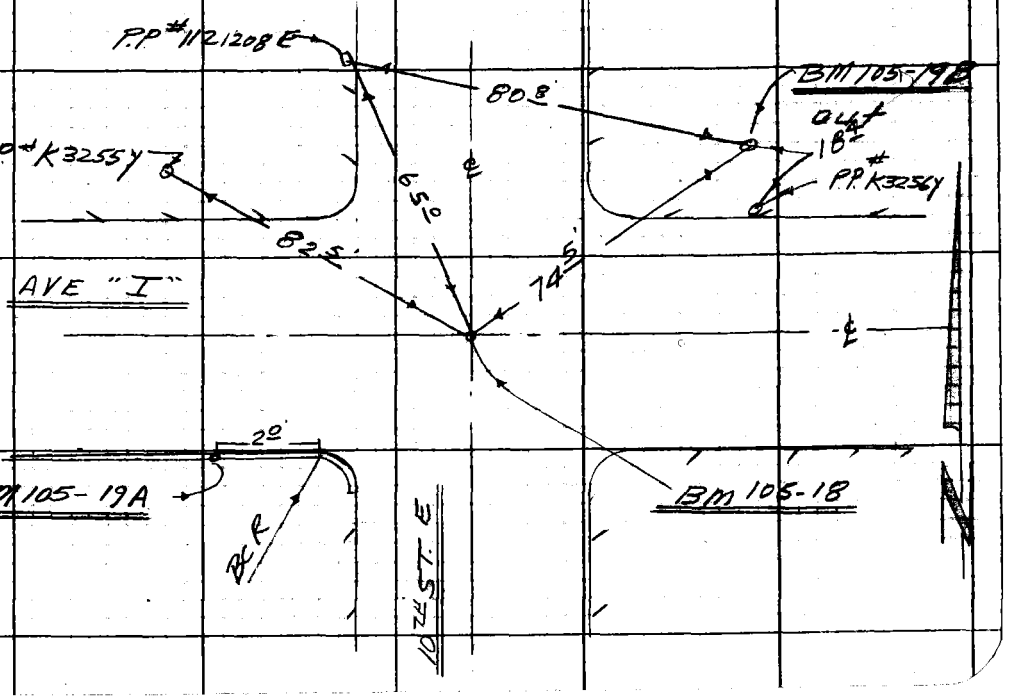

Note: Any Additions or Changes on This Sheet Must be Made or Circled in Red Ink With Date and Name of Person Making Change.

PLEASE RETURN TO
LOS ANGELES COUNTY ENGINEER
403 LOS ANGELES COUNTY ENGINEERING BLDG.

Do not extend this side of this line.

76F309S CE#310 1-65

Notes Ck'd by	Survey of LA Co. Precise Level Net
Map No.	JN [illegible] Tape Std °F
Office Work	Surveyed by W J Voge
Checked	Notes Voge Date 6-1-66
Date	Indexed C. J. GALLI

F. B. 3715 PG. 53

Fd

BM 105-20

BM description o.k on 6-1-66 per FB 2417-161. W Voge

" OK 5-4-72 " " " G.E. DREIER

" OK 1-12-76 " C.K. LIND

Note: Any Additions or Changes on This Sheet Must be Made or Circled in Red Ink With Date and Name of Person Making Change.

PLEASE RETURN TO
LOS ANGELES COUNTY ENGINEER
403 LOS ANGELES COUNTY ENGINEERING BLDG.

Do not extend this side of this line.

76F309S CE#310 1-65

Notes Ck'd by	Survey of LA Co Precise Level Net
Map No.	JN 039/072 Tape Std °F
Office Work	Surveyed by W J Voge
Checked	Notes Voge Date 6-1-66
Date	Indexed C. J. GALLI

F. B. 3715 PG. 55

Fd

BM 105-21

BM description	O.K.	on	6-1-66	per	FB 2417-162.	W Voge
"	OK		5-4-72	"	" "	G.E. DREIER
"	OK		1-12-76	"	" "	C. LIND

Note: Any Additions or Changes on This Sheet Must be Made or Circled in Red Ink With Date and Name of Person Making Change.

PLEASE RETURN TO
LOS ANGELES COUNTY ENGINEER
403 LOS ANGELES COUNTY ENGINEERING BLDG.

Do not extend this side of this line.

76F309S CE#310 1-65

Notes Ck'd by	Survey of L.A. Co. Precise Level Net	F. B. 3715 PG. 65
Office Work	Surveyed by R. C. Bowers	
Checked	Notes RCB Date 8/3/66	
Date	Indexed C. J. GALLI	

L.A. Co. PRECISE LEVEL NET

LINE 107

J.N. 0301.02

Ref	Party
F.B. 2840	Bowers
	Anderson
	Donlevy
	Cherry

Note: Any Additions or Changes on This Sheet Must Be Made or Circled in Red Ink With Date and Name of Person Making Change.

Do not extend notes this side of this line.

RETURN TO
LOS ANGELES COUNTY ENGINEER
700 LOS ANGELES COUNTY ENGINEERING BLDG.

76309S CE #247—7-53

RETURN TO
LOS ANGELES COUNTY ENGINEER
700 LOS ANGELES COUNTY ENGINEERING BLDG.

Note: Any Additions or Changes on This Sheet Must be Made or Circled in Red Ink With Date and Name of Person Making Change.

Do not extend notes this side of this line.

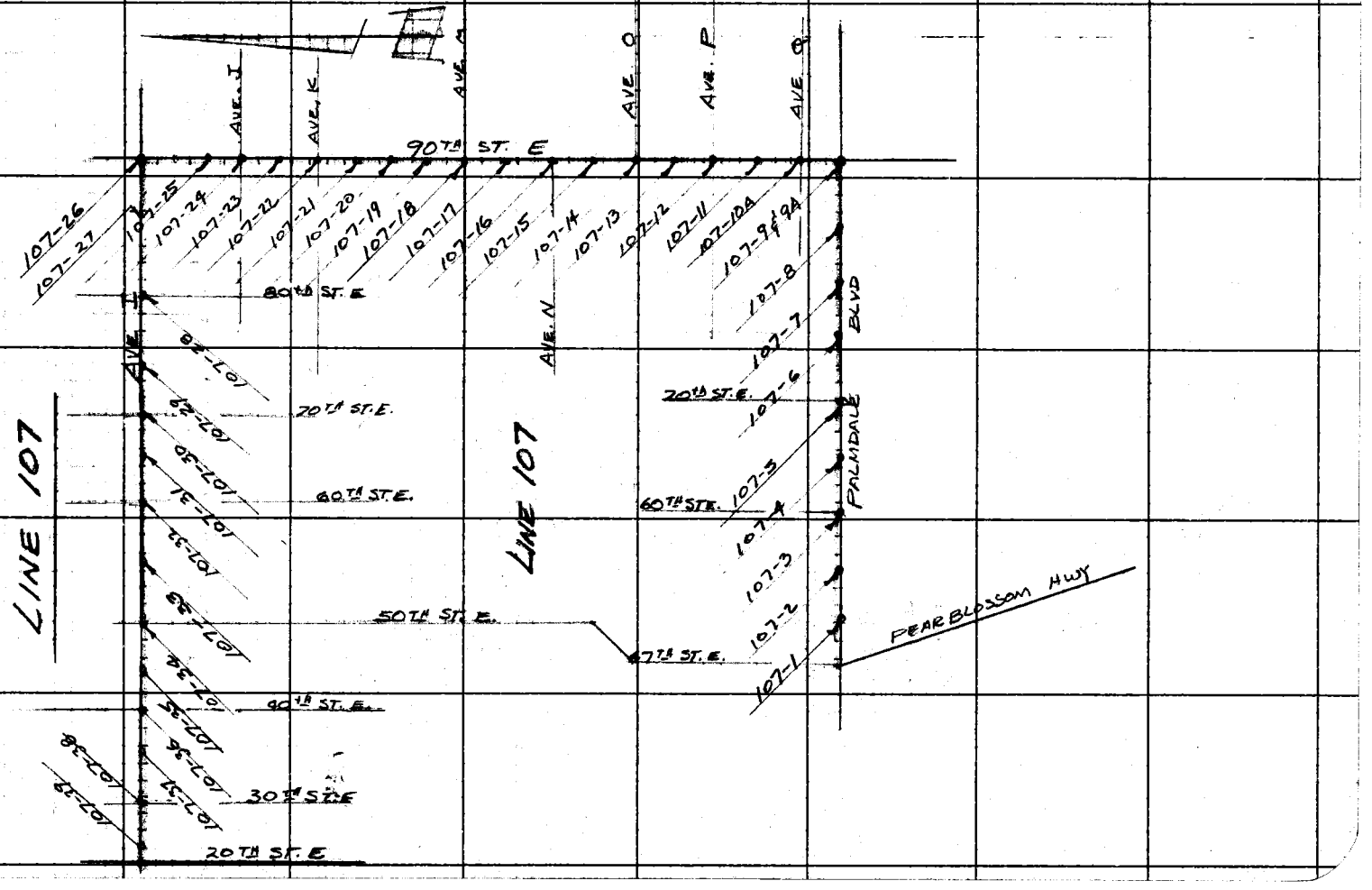

Notes Ck'd by	Survey of A.G. Precise Level Net	F.B. 3715 Pg. 67
Map No.	Tape	Std.
Office Work	Surveyed by R.C. Bowers	
Checked	Notes R.C.B.	Date 8/8/66
Date	Indexed G. J. Gall	

FD.

BM 107-1

BM. Description OK on 8/8/66, FB. 2840-9 RC Bowers
B.M " " " 11/27/67 " " " RC Bowers
OK 11-19-71 G.E. Dreier
B.M. OK 11-5-75 C. Davis

Note: Any Additions or Changes on This Sheet Must be Made or Circled in Red Ink With Date and Name of Person Making Change.

Do not extend this side of this line.

PLEASE RETURN TO
LOS ANGELES COUNTY ENGINEER
403 LOS ANGELES COUNTY ENGINEERING BLDG.

76F3098 CE#310 8-65

Notes Ck'd by	Survey [illegible] F.B. 3715 Pg. 69
Map No.	JN [illegible] Tape Std. °F
Office Work	Surveyed by R C Bowers
Checked	Notes R C B Date [illegible]
Date	Indexed C. J. GALLI

FD:

BM 107-2

B.M. description OK, 8/8/66, F.B. 2840-10, R C Bowers

B.M. " " 11/27/67 " " " R C Bowers

" 11-19-71 C. E. DREIER

B.M. " OK 11-5-75 " " C. LIND

Note: Any Additions or Changes on This Sheet Must be Made or Circled in Red Ink With Date and Name of Person Making Change.

Do not extend this side of this line.

PLEASE RETURN TO
LOS ANGELES COUNTY ENGINEER
403 Los Angeles County Engineering Bldg.

76F3098 CE#310 8-65

Notes Ck'd by	Survey of [illegible] Precision [illegible]
Map No.	JN [illegible] Tape Std
Office Work	Surveyed by R C Bowers
Checked	Notes RCB Date 8/8/66
Date	Indexed C. J. GALLI

F.B. 2715 Pg. 71

FD.

BM. 107-3

B.M. description OK, 8/8/66, FB. 2840-11 R.C.Bowers

B.M. " " 11/27/67 " " " R.C.Bowers

OK 11-19-71 C.E.DREIER

B.M. " OK 11-5-79 " C. Lind

Note: Any Additions or Changes on This Sheet Must be Made or Circled in Red Ink With Date and Name of Person Making Change.

Do not extend this side of this line.

PLEASE RETURN TO
LOS ANGELES COUNTY ENGINEER
403 LOS ANGELES COUNTY ENGINEERING BLDG.

76F3095 CE#310 8-65

Notes Ck'd by	Survey [illegible] Precise and Not F.B. 3715 Pg. 73
Map No.	JN [illegible] Tape Std.
Office Work	Surveyed by R.C. Bowers
Checked	Notes RCB Date 8/8/66
Date	Indexed C. J. GALLI

FD.

B.M. 107-4

B.M. description ok, 8/8/66 F.B. 2840-12 R.C. Bowers

B.M. " " 11/27/67 " " " R.C. Bowers

OK 11-[illegible]-71 G.E. DREIER

B.M. " OK 11-5-75 " " C. LIND

Note: Any Additions or Changes on This Sheet Must be Made or Circled in Red Ink With Date and Name of Person Making Change.

Do not extend this side of this line.

PLEASE RETURN TO
LOS ANGELES COUNTY ENGINEER
403 LOS ANGELES COUNTY ENGINEERING BLDG.

76F3098 CE #310 8-65

Notes Chk'd by _____ Surveyed by [illegible] F.B. 3715 Pg. 75

Map No. _____ JN 030.02 Tape _____ Std _____ °F

Office Work _____ Surveyed by R.C. Bowers

Checked _____ Notes R.C.B. Date 8/8/66

Date _____ Indexed C. J. [illegible]

FD.

B.M. 107-5

B.M. description OK, 8/8/66, F.B. 2840-13, R.C. Bowers

B.M. " " 11/27/67 " " " R.C. Bowers

OK 11-19-71 C.E. DREIER

B.M. " OK 11-5-75 " " C. Lind

Note: Any Additions or Changes on This Sheet Must be Made or Circled in Red Ink With Date and Name of Person Making Change.

PLEASE RETURN TO

LOS ANGELES COUNTY ENGINEER

403 LOS ANGELES COUNTY ENGINEERING BLDG.

Do not extend this side of this line.

76F3098 CE#310 8-65

Notes Ch'd by _____ | Survey of LAC Precise Land Net | F.B. 3715 Pg. 77

Map No. _____ | JN 0301-02 Tape _____ Std. _____ °F

Office Work _____ | Surveyed by R.C. Bowers

Checked _____ | Notes RCB Date 8/8/66

Date _____ | Indexed R. J. GAUIA

F.D.

B.M. 107-6

B.M. description OK, 8/8/66, F.B. 2840-14, R.C. Bowers

B.M. " " 11/27/67 " " " R.C. Bowers

OK 11-19-71 G.E. DREIER

B.M. " OK 11-5-75 " " C. LINS

Note: Any Additions or Changes on This Sheet Must be Made or Circled in Red Ink With Date and Name of Person Making Change.

Do not extend this side of this line.

PLEASE RETURN TO
LOS ANGELES COUNTY ENGINEER
403 LOS ANGELES COUNTY ENGINEERING BLDG.

76F3098 CE#310 8-65

Notes Ck'd by	Survey of [illegible] F.B. 3715 Pg. 77
Map No.	JN [illegible] Tape Std
Office Work	Surveyed by R. C. Bowers
Checked	Notes [illegible] Date [illegible]
Date	Indexed [illegible] GALLI

FD.

B.M. 107-7

B.M. description OK., 8/8/66, F.B. 2840-15, R. C. Bowers

B.M. " " 11/27/67 " " " R C Bowers

OK 11-29-71 G. E. DREIER

B.M. " OK 11-5-75 " " E. Lind

Note: Any Additions or Changes on This Sheet Must be Made or Circled in Red Ink With Date and Name of Person Making Change.

Do not extend this side of this line.

PLEASE RETURN TO
LOS ANGELES COUNTY ENGINEER
403 LOS ANGELES COUNTY ENGINEERING BLDG.

76F309B CE #310 8-65

Notes Ch'd by	Survey [illegible] F.B. 3715 Pg. 81
Map No.	JN 0301.02 Tape Std. °F
Office Work	Surveyed by R.C. Bowers
Checked	Notes R.C.B. Date 8/8/66
Date	Indexed [illegible]

FD.

B.M. 107-8

B.M. description OK, 8/8/66, F.B. 2840-16, R.C. Bowers

B.M. " " 11/27/67 " " " R.C. Bowers

OK 11-19-71 G.E. DREIER

B.M. " OK 11-5-75 " " E. LIND

Note: Any Additions or Changes on This Sheet Must be Made or Circled in Red Ink With Date and Name of Person Making Change.

PLEASE RETURN TO
LOS ANGELES COUNTY ENGINEER
403 LOS ANGELES COUNTY ENGINEERING BLDG.

Do not extend this side of this line.

76F3095 CE#310 8-65

Notes Grid by: [illegible] F.B. 2715 Pg. 83

Map No.	JN 0301-02 Tape Std. °F
Office Work	Surveyed by R.C. Bowers
Checked	Notes RCB Date 8/8/66
Date	Indexed R. J. GALLI

FD.

B.M. 107-8A

B.M. Description OK, 8/8/66, F.B. 2840-16, R.C. Bowers

B.M. " " 11/27/67 " " " RC Bowers

OK 11-19-71 C.E. DREIER

B.M. " OK 11-5-75 " " C. LIND

Note: Any Additions or Changes on This Sheet Must be Made or Circled in Red Ink With Date and Name of Person Making Change.

Do not extend this side of this line.

PLEASE RETURN TO
LOS ANGELES COUNTY ENGINEER
403 Los Angeles County Engineering Bldg.

76F3095 CE #310 8-68

Map No.	JN 030102 Tape Std. °F
Office Work	Surveyed by R. C. Bowers
Checked	Notes RCB Date 8/8/66
Date	Indexed G. L. GALLI

FD.

B.M. 107-9

B.M. description OK, 8/8/66 FB. 2840-17, R.C. Bowers

B.M. " " 11/27/67 " " " RC Bowers

OK 11-19-71 G.E. DREIER

B.M. " OK 11-5-75 " E. LIND

Note: Any Additions or Changes on This Sheet Must be Made or Circled in Red Ink With Date and Name of Person Making Change.

Do not extend this side of this line.

PLEASE RETURN TO
LOS ANGELES COUNTY ENGINEER
403 LOS ANGELES COUNTY ENGINEERING BLDG.

76F3098 CE#310 8-65

3715 - 82

Map No.	JN 0301.02 Tape Std °F
Office Work	Surveyed by R.C. Bowers
Checked	Notes RCB Date 8/8/66
Date	Indexed G. J. [illegible]

Fd

B.M. 107-9 A

B.M. description OK, 8/8/66 per F.B. 2840-17 RC Bowers

B.M. " " 11/27/67 " " " " RC Bowers

OK 11-19-71 G.E. DREIER

B.M. " OK 11-5-75 " " E. LIND

Note: Any Additions or Changes on This Sheet Must be Made or Circled in Red Ink With Date and Name of Person Making Change.

Do not extend this side of this line.

PLEASE RETURN TO
LOS ANGELES COUNTY ENGINEER
403 Los Angeles County Engineering Bldg.

76F3098 CE #310 8-68

Map No.	JN 030102 Tape Std °F
Office Work	Surveyed by R.C. Bowers
Checked	Notes R.C.B. Date 8/8/66
Date	Indexed [illegible]

Fd.

BM. 107-10

BM removed by grading, Fd. on its side RC Bowers 8/8/66

Note: Any Additions or Changes on This Sheet Must be Made or Circled in Red Ink With Date and Name of Person Making Change.

Do not extend this side of this line.

PLEASE RETURN TO
LOS ANGELES COUNTY ENGINEER
403 Los Angeles County Engineering Bldg.

76F3098 CE #310 8-65

Notes Ch'd by	Survey [illegible]
Map No.	J.No. [illegible] Tape Std °F
Office Work	Surveyed by R.C. Bowers
Checked	Notes R.C.B. Date [illegible]
Date	Indexed G. L. GALLI

F.B. 3015 Pg. 91

Set

BM 107-10A

90TH St. E. & AVE. Q, in the N.E. Cor., a 2¼" Co. Engr. B.M. brass cap mon., set in a 12"x12" Conc. Post, marked "B.M. 107-10A, 1966, R.E. 5869". 59.3 E. of ℄ of 90TH ST. E, 37.0 S.E. of T.P.# 572162H, 4.5 W. of P.P.# 446785E, & 64.0 N.E. of Sec. Cor.

Mon. up 4", a 2" marker pipe is 2.0 W.

B.M. Description OK, 11/27/67, R.C. Bowers
" " " 11/19/71 G.E. Dreier
" " ok 11-5-75 R. Lind

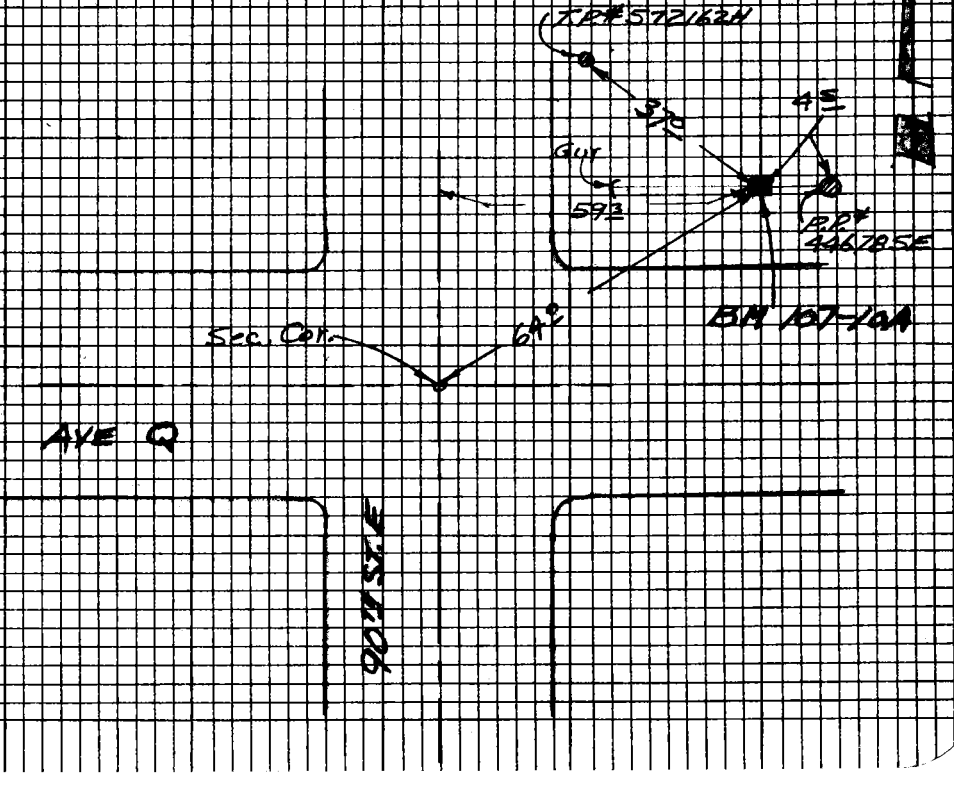

Note: Any Additions or Changes on This Sheet Must be Made or Circled in Red Ink With Date and Name of Person Making Change.

Do not extend this side of this line.

PLEASE RETURN TO
LOS ANGELES COUNTY ENGINEER
403 Los Angeles County Engineering Bldg.

7673095 CE#310 8-65

Notes Ch'd by _____ Survey of L.A.C. Freeway [illegible] 3715 Pg. 93

Map No. _____ JN 0301-03 Tape _____ Std _____ °F

Office Work _____ Surveyed by R. C. Bowers

Checked _____ Notes R.C.B. Date 8/8/66

Date _____ Indexed G. J. GALLI

Fd.

B.M. 107-11

90TH ST. E., 0.5 Mi. North of Ave. Q, N.E. Cor., a 2 1/4" Co. Engr. B.M. Brass Cap Mon, Mk'd. "B.M. 107-11, 1960, R.E. 5869" in a 12" Conc. post, up 6" 37.5 ft. E. of ℄ 90th ST. E., 64.5 S.E. of PP# 110385E, 24.7 ft. S.W. of S.W. Cor. of Conc. base for engine, & 16.5 ft. W. of N.W. Cor. of weir box

B.M. description O.K. 11/27/67 R.C. Bowers
O.K. 11-19-71 G.E. DREIER
" " O.K. 11-5-75 E. L. [illegible]

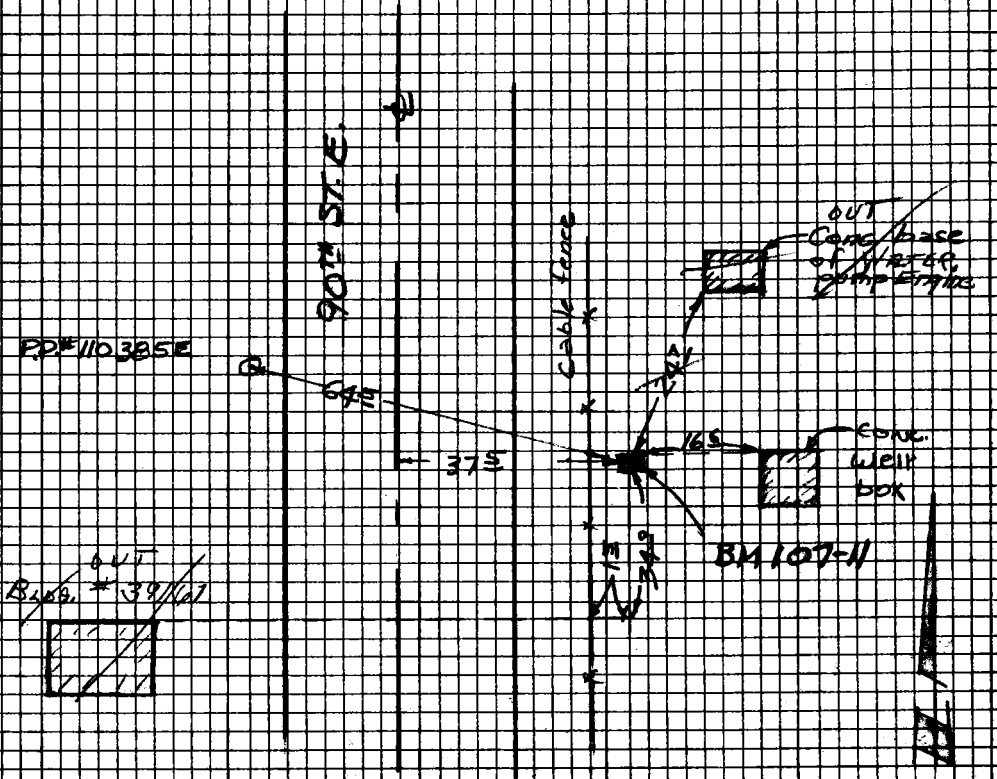

Note: Any Additions or Changes on This Sheet Must be Made or Circled in Red Ink With Date and Name of Person Making Change.

Do not extend this side of this line.

PLEASE RETURN TO
LOS ANGELES COUNTY ENGINEER
403 Los Angeles County Engineering Bldg.

75F3095 CE#310 8-65

Notes Ck'd by _____ Survey of [illegible] F.B. 3715 Pg. 95

Map No. _____ JN 85010 Tape _____ Std. _____

Office Work _____ Surveyed by R. C. Bowers

Checked _____ Notes RCB Date 8/8/66

Date _____ Indexed C. J. GALLI

FD.

BM 107-12

BM description OK. 8/8/66 F.B. 2840-20 R.C. BOWERS

B.M. " " 11/27/67 " " " RCB

OK 11-19-71 G.E. DREIER

B.M. " OK 11-5-75 " C. LIND

Note: Any Additions or Changes on This Sheet Must be Made or Circled in Red Ink With Date and Name of Person Making Change.

Do not extend this side of this line.

PLEASE RETURN TO
LOS ANGELES COUNTY ENGINEER
403 LOS ANGELES COUNTY ENGINEERING BLDG.

76F309B CE#310 8-63

Notes Chk'd by: | Survey of [illegible] F.B. 3715 Pg. 97

Map No. | JN 03002 Tape | Std. °F

Office Work | Surveyed by R.C. Bowers

Checked | Notes RCB | Date 8/8/66

Date | Indexed C. J. GALLI

FD.

BM 107-12A

B.M. description OK, 8/8/66, FB-2840-20 RC Bowers

B.M. " " 11/27/67 " " " RCB

OK 11-19-71 G.E. DREIER

" " ok 11-5-75 @ L-2 11-5-75

Note: Any Additions or Changes on This Sheet Must be Made or Circled in Red Ink With Date and Name of Person Making Change.

PLEASE RETURN TO
LOS ANGELES COUNTY ENGINEER
403 Los Angeles County Engineering Bldg.

Do not extend this side of this line.

76F3095 CE#310 8-65

Notes Chk'd by _____ Surveyor [illegible] F.B. 3715 Pg. 99

Map No. _____ JN 301.02 Tape _____ Std. _____ °F

Office Work _____ Surveyed by R. C. Bowers

Checked _____ Notes 13CB Date [illegible]

Date _____ Indexed [illegible] GALL

FD.

BM 107-13

B.M. description OK, 8/8/66, FB-2840-21 RC Bowers

B.M. " " 11/27/67 " " " RCB

OK 11-29-71 G.E. DREIER

B.M " OK 11-5-75 " " E. LIND

Note: Any Additions or Changes on This Sheet Must be Made or Circled in Red Ink With Date and Name of Person Making Change.

Do not extend this side of this line.

PLEASE RETURN TO
LOS ANGELES COUNTY ENGINEER
403 LOS ANGELES COUNTY ENGINEERING BLDG.

76F3098 CE#310 8-68

Notes Chk'd by _____ Survey of A.G. Procurement No. F.B. 3715 Pg. 101

Map No. _____ JN 30102 Tape _____ Std _____ °F

Office Work _____ Surveyed by R.C. Bowers

Checked _____ Notes RCB Date 8/8/66

Date _____ Indexed C. J. GALLI

Fr.

BM 107-13 A

B.M. description OK, 8/8/66, F.B. 2840-21, R.C. Bowers

B.M. " " 11/27/67 " " " RCB

OK 11-19-71 G.E. DREIER

B.M. " OK 11-5-75 " " E. LIND

Note: Any Additions or Changes on This Sheet Must be Made or Circled in Red Ink With Date and Name of Person Making Change.

Do not extend this side of this line.

PLEASE RETURN TO

LOS ANGELES COUNTY ENGINEER

403 LOS ANGELES COUNTY ENGINEERING BLDG.

76F3098 CE#310 8-68

Notes Ch'd by	Survey of [illegible] F.B. [illegible] Pg. 103
Map No.	JN [illegible] Tape Std. °F
Office Work	Surveyed by R.C. Bowers
Checked	Notes RCB Date 8/8/66
Date	Indexed [illegible] GALL

FD.

BM. 107-14

B.M. description OK, 8/8/66, F.B. 2840-22, R.C. Bowers

B.M. " " 11/27/67 " " " RCB

OK 11-19-71 G.E. DREIER

B.M. DESC. OK 11-5-75 " " C. LUND

Note: Any Additions or Changes on This Sheet Must be Made or Circled in Red Ink With Date and Name of Person Making Change.

Do not extend this side of this line.

PLEASE RETURN TO
LOS ANGELES COUNTY ENGINEER
403 LOS ANGELES COUNTY ENGINEERING BLDG.

76F3095 CE#310 8-65

Notes Ck'd by	Survey of [illegible] F.B. 3715 Pg. 105
Map No.	JN 301-02 Tape Std °F
Office Work	Surveyed by R.C. Bowers
Checked	Notes R.C.B. Date 8/8/66
Date	Indexed G. J. GALLI

Fd.

BM 107-14A

B.M. description O.K., 8/8/66, F.B. 2840-22, R.C. Bowers

B.M. " " 11/27/67 " " " R.C. Bowers

OK 11-19-71 G.E. DREIER

B.M. " OK 11-5-75 " " E. LIND

Note: Any Additions or Changes on This Sheet Must be Made or Circled in Red Ink With Date and Name of Person Making Change.

Do not extend this side of this line.

PLEASE RETURN TO
LOS ANGELES COUNTY ENGINEER
403 LOS ANGELES COUNTY ENGINEERING BLDG.

76F3098 CE#310 8-65

Notes Ck'd by	Survey of [illegible]	F.B. 37.5 Pg. 107
Map No.	[illegible] Tape	
Office Work	Surveyed by RC Bowers	
Checked	Notes RCB	Date [illegible]
Date	Indexed C. J. GALLI	

FD.

B.M. 107-15

B.M. description OK, 8/5/66, FB 2840-23, R.C. Bowers

B.M. " " 11/27/67 " " " RCB

OK 11-19-71 G.E. DREIER

" " OK 11-5-76 " C. LIND

Note: Any Additions or Changes on This Sheet Must be Made or Circled in Red Ink With Date and Name of Person Making Change.

Do not extend this side of this line.

PLEASE RETURN TO
LOS ANGELES COUNTY ENGINEER
403 Los Angeles County Engineering Bldg.

76F3098 CE #310 8-65

Notes Ck'd by	Survey of [illegible]
Map No.	[illegible]
Office Work	Surveyed by R.C. Bowers
Checked	Notes R.C.B. Date 8/8/66
Date	Indexed G. L. GALL

F.B. 3715 PG. 109

FD.

B.M. 107-16

B.M. description OK, 8/8/66, F.B. 2840-24, R.C. Bowers

B.M. " " 11/27/67 " " " R.C.B.

OK 11-19-71 G. EDREIER

B.M. " OK 11-5-75 " " C. LIND

Note: Any Additions or Changes on This Sheet Must be Made or Circled in Red Ink With Date and Name of Person Making Change.

Do not extend this side of this line.

PLEASE RETURN TO
LOS ANGELES COUNTY ENGINEER
403 LOS ANGELES COUNTY ENGINEERING BLDG.

76F3095 CE#310 8-65

Notes Ck'd by	Survey of A.G. Pomeroy [illegible] F.B. 3215 Pg. 111
Map No.	JN-[illegible] Tape Std.
Office Work	Surveyed by R.C. Bowers
Checked	Notes RCB Date 8/8/66
Date	Indexed G. J. GALLI

FD.

B.M. 107-17

B.M. description OK, 8/8/66, FB. 2840-25, R.C. Bowers

B.M. " " 11/27/67 " " " RCB

OR 11-29-71 G.E. DREIER

B.M. " OK 11-5-75 " " E. Lind

Note: Any Additions or Changes on This Sheet Must be Made or Circled in Red Ink With Date and Name of Person Making Change.

Do not extend this side of this line.

PLEASE RETURN TO
LOS ANGELES COUNTY ENGINEER
403 LOS ANGELES COUNTY ENGINEERING BLDG.

76F3096 CE#310 8-65

Notes Ck'd by	Survey of LA Co. Precision Net
Map No.	Tape
Office Work	Surveyed by R.C. Bowers
Checked	Notes R.C.B. Date 8/8/66
Date	Indexed

F.B. 3715 Pg. 113

FD

BM 107-18

B.M. description OK, 8/8/66, F.B. 2840-26, R.C. Bowers

B.M. " " 11/27/67 " " " R.C.B.

OK 11-19-71 G.E. DREIER

B.M. DESC. OK 11-5-75 " " C. LIND

Note: Any Additions or Changes on This Sheet Must be Made or Circled in Red Ink With Date and Name of Person Making Change.

Do not extend this side of this line.

PLEASE RETURN TO
LOS ANGELES COUNTY ENGINEER
403 LOS ANGELES COUNTY ENGINEERING BLDG.

76F3098 CE #310 8-65

Notes Ck'd by	Survey of [illegible] Process [illegible]
Map No.	JN [illegible] Tape [illegible]
Office Work	Surveyed by R.C. Bowers
Checked	Notes RCB Date [illegible]
Date	Indexed C. J. GALLI

F.B. 3715 Pg. 115

FB.

B.M. 107-19

B.M. description OK, 8/8/66, FB 2840-27, R.C. Bowers

B.M. " " 11/27/67 " " " R.C. Bowers

OK 11-19-71 G.E. DREIER

" " OK 12-26-76 " " [illegible]

Note: Any Additions or Changes on This Sheet Must be Made or Circled in Red Ink With Date and Name of Person Making Change.

Do not extend this side of this line.

PLEASE RETURN TO
LOS ANGELES COUNTY ENGINEER
403 LOS ANGELES COUNTY ENGINEERING BLDG.

76F3095 CE#310 8-65

Notes Ck'd by	Survey of [illegible]
Map No.	JN [illegible] Tape [illegible]
Office Work	Surveyed by R.C. Bowers
Checked	Notes RCB Date [illegible]
Date	Indexed B. J. GALLI

F.B. 3715 Pg. 117

FD.

B.M. 107-20

B.M. description OK, 8/8/66, F.B. 2840-28, R.C. Bowers

B.M. " " 11/27/67 " " " RCB

OK 11-19-71 G.E. DREIER

B.M. " OK 12-26-75

Note: Any Additions or Changes on This Sheet Must be Made or Circled in Red Ink With Date and Name of Person Making Change.

Do not extend this side of this line.

PLEASE RETURN TO
LOS ANGELES COUNTY ENGINEER
403 LOS ANGELES COUNTY ENGINEERING BLDG.

76F3095 CE #310 8-65

Notes Ck'd by	Survey of [illegible]	F.B. 3115 Pg. 119
Map No.	[illegible]	
Office Work	Surveyed by R.C. Bowers	
Checked	Notes RDB Date [illegible]	
Date	Indexed C. J. GALLI	

FD

B.M. 107-21

B.M. description OK., 8/8/66, FB 2840-29, RC Bowers

B.M. " " 11/27/67 " " " RCB

OK 11-19-71 G.E. DREIER

" " OK 12-26-75 " " C. [illegible]

Note: Any Additions or Changes on This Sheet Must be Made or Circled in Red Ink With Date and Name of Person Making Change.

Do not extend this side of this line.

PLEASE RETURN TO
LOS ANGELES COUNTY ENGINEER
403 LOS ANGELES COUNTY ENGINEERING BLDG.

76F3098 CE #310 8-65

Notes Ck'd by	Survey of [illegible]
Map No.	[illegible] Tape [illegible]
Office Work	Surveyed by R.C. Bowers
Checked	Notes [illegible] Date [illegible]
Date	Indexed G. J. GALL

F.B. 3715 PG. 121

Ed

B.M. 107-22

B.M. description OK, 8/8/66, F.B. 2840-30, R.C. Bowers

B.M. " " 11/27/67 " " " R.C.B.

OK 11-19-71 G.E. DREIER

" " OK 12-26-75 R.K. LIND

Note: Any Additions or Changes on This Sheet Must be Made or Circled in Red Ink With Date and Name of Person Making Change.

Do not extend this side of this line.

PLEASE RETURN TO
LOS ANGELES COUNTY ENGINEER
403 LOS ANGELES COUNTY ENGINEERING BLDG.

76F3095 CE#310 8-65

Notes Ck'd by	Survey of L.A. Co. Proc. Land Mkt. F.B. 3715 PG. 123
Map No.	[illegible]
Office Work	Surveyed by R.C. Bowers
Checked	Notes RCB Date 8/8/66
Date	Indexed E. J. GALLI

FD

B.M. 107-23

B.M. description ok, 8/8/66, F.B. 2840-31, R.C. Bowers

B.M. " " 11/27/67 " " " RCB

OK 11-19-71 G.E. DREIER

" " OK 12-26-75 " " E. Lind

Note: Any Additions or Changes on This Sheet Must be Made or Circled in Red Ink With Date and Name of Person Making Change.

Do not extend this side of this line.

PLEASE RETURN TO
LOS ANGELES COUNTY ENGINEER
403 LOS ANGELES COUNTY ENGINEERING BLDG.

76F3095 CE#310 8-65

Notes Ck'd by	Survey of
Map No.	JN Type Sta
Office Work	Surveyed by
Checked	Notes Date
Date	Indexed C. J. GALL

F. B. 3715 Pg. 125

Note: Any Additions or Changes on This Sheet Must be Made or Circled in Red Ink With Date and Name of Person Making Change.

Do not extend this side of this line.

PLEASE RETURN TO
LOS ANGELES COUNTY ENGINEER
403 LOS ANGELES COUNTY ENGINEERING BLDG.

76F3098 CE#310 8-65

Notes Ck'd by	Survey of LACO PRECISE LEVEL NET F. B. 3715 Pg. 127
Map No.	JNO 30 LSC Tape Std °F
Office Work	Surveyed by WJ VOGE
Checked	Notes R STRADER Date 6-2-66
Date	Indexed G. J. GALLI

FD

BM 107-24

BM DESCRIPTION	O.K. ON	6-2-66,	PER F.B. 2840-	32.	WJ VOGE
B.M. "	" "	11/27/67	" "	"	E.C. BOGGS
	OK	11-19-71			G.E. DREIER
" "	OK	12-26-75	"		C.K. LIND

Note: Any Additions or Changes on This Sheet Must be Made or Circled in Red Ink With Date and Name of Person Making Change.

Do not extend this side of this line.

PLEASE RETURN TO
LOS ANGELES COUNTY ENGINEER
403 Los Angeles County Engineering Bldg.

76F309S CE #310 1-85

Notes Ck'd by	Survey of LACo Precise Level Net	F. B. 3715	Pg. 129
Map No.	JN 0301 02 Tape Std °F		
Office Work	Surveyed by WJ VOGE		
Checked	Notes R STRADER Date 6-2-66		
Date	Indexed G. L. GALLI		

FD.

BM 107-25

BM DESCRIPTION O.K. ON 6-2-66, PER F.B. 2840-33.			WJ VOGE
B.M. "	" " 11/27/67	" " " "	R. C. BOWERS
	O K 11-19-71		G. E. DREIER
" "	O K 12-26-75	" " "	E. LIND

Note: Any Additions or Changes on This Sheet Must be Made or Circled in Red Ink With Date and Name of Person Making Change.

Do not extend this side of this line.

PLEASE RETURN TO
LOS ANGELES COUNTY ENGINEER
403 LOS ANGELES COUNTY ENGINEERING BLDG.

76F309S_CE#3101-65

Notes Ck'd by
Map No.
Office Work
Checked
Date

Survey of LA Co Precise Level Net F. B. 3715 Pg. 131
JN [illegible] Tape Std °F
Surveyed by WJ VOGE
Notes R STRADER Date 6-2-66
Indexed S. GALLI

FB.

BM 107-26

BM DESCRIPTION O.K. ON 6-2-66, PER F.B. 2840-34. WJ VOGE

B.M.	"	"	"	11/27/67	" " " " R.C. Bowers
			OK	11-29-71	G.E. DREIER
	"	"	ok	12-26-75	" " E. Lind

Note: Any Additions or Changes on This Sheet Must be Made or Circled in Red Ink With Date and Name of Person Making Change.

PLEASE RETURN TO
LOS ANGELES COUNTY ENGINEER
403 LOS ANGELES COUNTY ENGINEERING BLDG.

Do not extend this side of this line.

76F309S CE#310 1-65

Notes Ck'd by	Survey of LACo PRECISE LEVEL NET
Map No.	JN 0501.02 Tape Std °F
Office Work	Surveyed by WJ VOGE
Checked	Notes R STRADER Date 6-2-66
Date	Indexed G. J. GALLI

F. B. 3715 PG. 133

FD

BM 107-27

BM DESCRIPTION O.K. ON 6-2-66, PER F.B. 2840-35, WJ VOGE

B.M. " " " 11/27/67 " " " " RC BOWER

OK 11-19-71 G.E. DREIER

" OK 12-26-75 " " E. LIND

Note: Any Additions or Changes on This Sheet Must be Made or Circled in Red Ink With Date and Name of Person Making Change.

PLEASE RETURN TO
LOS ANGELES COUNTY ENGINEER
403 LOS ANGELES COUNTY ENGINEERING BLDG.

Do not extend this side of this line.

76F309S CE#310 1-65

Notes Ck'd by _____ Survey of LA CO PRECISE LEVEL NET F. B. 3715 PG. 135
Map No. _____ JN _____ Tape _____ Std _____ °F
Office Work _____ Surveyed by W.J. VOGE
Checked _____ Notes R. STRADER Date 6-2-66
Date _____ Indexed G. J. GALLI

FD.
BM 107-28
BM DESCRIPTION O.K. ON 6-2-66, PER F.B. 2840-36, W.J. VOGE

B.M.	"	"	11/27/67	"	E.C. BOWERS
		O.K.	11-19-71		G.E. DREIER
B.M.	"	O.K.	12-26-75	"	C.K. LIND

Note: Any Additions or Changes on This Sheet Must be Made or Circled in Red Ink With Date and Name of Person Making Change.

Do not extend this side of this line.

PLEASE RETURN TO
LOS ANGELES COUNTY ENGINEER
403 LOS ANGELES COUNTY ENGINEERING BLDG.

76F3095 CE#310 1-45

Notes Ck'd by
Map No.
Office Work
Checked
Date

Survey of LACO PRECISE LEVEL NET F. B. 3715 PG. 137
JN 2301 Tape Std °F
Surveyed by W.J. VOGE
Notes R. STRADER Date 6-2-66
Indexed J. GALLI

SD.

BM 107-29

BM DESCRIPTION O.K. ON 6-2-66, PER F.B. 2840-37. W.J. VOGE

B.M. " " O.K. " 11/27/67 " " " " R.C. BOWERS
" " O.K. 11-29-71 " " " " G.E. DREIER
" " O.K. 12-26-75 " " " " R. LUND

Note: Any Additions or Changes on This Sheet Must be Made or Circled in Red Ink With Date and Name of Person Making Change.

Do not extend this side of this line.

PLEASE RETURN TO
LOS ANGELES COUNTY ENGINEER
403 LOS ANGELES COUNTY ENGINEERING BLDG.

76F3095 CE#310 1-65

Notes Ck'd by
Map No.
Office Work
Checked
Date

Survey of LACO PRECISE LEVEL NET F. B. 3715 PG. 139
JN 2201.02 Tape Std °F
Surveyed by WJ VOGE
Notes R STRADER Date 6-2-66
Indexed C. J. GALLI

FD.

BM 107-30
BM DESCRIPTION OK. ON 6-2-66, PER FB 2840-38. WJ VOGE
B.M. " " " 11/27/67 " " " " EC BOWERS
" " OK 1-19-71 " " G.E. DREIER
" " OK 12-26-75 " " C. LIND

Note: Any Additions or Changes on This Sheet Must be Made or Circled in Red Ink With Date and Name of Person Making Change.

PLEASE RETURN TO
LOS ANGELES COUNTY ENGINEER
403 LOS ANGELES COUNTY ENGINEERING BLDG.

Do not extend this side of this line.

76F309S CE#310 1-65

Notes Ck'd by	Survey of LACo PRECISE LEVEL NET
Map No.	JN 0301-02 Tape Std °F
Office Work	Surveyed by WJ VOGE
Checked	Notes R STRADER Date 6-2-66
Date	Indexed C. J. GALLI

F. B. 3715 PG. 141

FB.

BM 107-31

BM DESCRIPTION O.K. ON 6-2-66, PER F.B. 2840-39. WJ VOGE

B.M. " " " 11/27/67 " " " " R C Bowers

OK 11-19-71 G. E. DREIER

B.M. " OK 12-26-75 " " C. Lind

Note: Any Additions or Changes on This Sheet Must be Made or Circled in Red Ink With Date and Name of Person Making Change.

PLEASE RETURN TO
LOS ANGELES COUNTY ENGINEER
403 LOS ANGELES COUNTY ENGINEERING BLDG.

Do not extend this side of this line.

76F3095 CE#310 1-65

Notes Ck'd by	Survey of LACo PRECISE LEVEL NET	F. B. 3715 PG. 143
Map No.	JN 030102 Tape Std. °F	
Office Work	Surveyed by W J VOGE	
Checked	Notes R STRADER Date 6-2-66	
Date	Indexed G. J. GALL	

FD.

BM 107-32

BM DESCRIPTION O.K. ON 6-2-66, PER F.B. 2840-40. W J VOGE

B.M. " " " 11/27/67 " " " " R C Bowers

OK 11-19-71 G. E. DREIER

" " OK 12-26-75 " " C. Lind

Note: Any Additions or Changes on This Sheet Must be Made or Circled in Red Ink With Date and Name of Person Making Change.

PLEASE RETURN TO
LOS ANGELES COUNTY ENGINEER
403 LOS ANGELES COUNTY ENGINEERING BLDG.

Do not extend this side of this line.

76F309S CE#310 1-65

Notes Ck'd by	Survey of LAG PRECISE LEVEL NET	F. B. 3715 PG. 145
Map No.	JN 030102 Tape Std °F	
Office Work	Surveyed by WJ VOGE	
Checked	Notes R STRADER Date 6-2-66	
Date	Indexed E J GALLI	

PD.

BM 107-33

BM DESCRIPTION OK ON 6-2-66, PER 2840-41. WJ VOGE

B.M. " " " 11/27/67 " " " R C BOWERS

OK 11-19-71 G.E. DREIER

" OK 12-26-75 " C.K. LIND

Note: Any Additions or Changes on This Sheet Must be Made or Circled in Red Ink With Date and Name of Person Making Change.

PLEASE RETURN TO
LOS ANGELES COUNTY ENGINEER
403 LOS ANGELES COUNTY ENGINEERING BLDG.

Do not extend this side of this line.

76F309S CE#310 1-65

Notes Ck'd by	Survey of LA Co Precise Level Net
Map No.	JN 23c/6 Tape Std °F
Office Work	Surveyed by W. J. Vogt
Checked	Notes Vogt Date 6-3-66
Date	Indexed G. J. BALL

F. B. 3715 PG. 147

BM 107-34

AVE "I" & 50TH ST. E @ the ℄ intersection, 49° S.W'ly of a 24" Locust Tree, 80° NW'ly of P.P. #1122574E, & 80° NE'ly of P.P. #1122575E, a 2½" brass cap mon. Sec. Cor., marked "County Engineer RE 5869, T. 7 N. 9, 10, 15, 16, R 11 W," dn. 10" in Well with Cover marked "COUNTY ENGINEER MONUMENT."

B.M. description O.K. 11/27/67 RC Bowers
OK 11-19-71 G.E. DREIER
OK 12-26-75 E. Lind

Note: Any Additions or Changes on this Sheet Must be Made or Circled in Red Ink With Date and Name of Person Making Change.

Do not extend this side of this line.

PLEASE RETURN TO
LOS ANGELES COUNTY ENGINEER
403 LOS ANGELES COUNTY ENGINEERING BLDG.

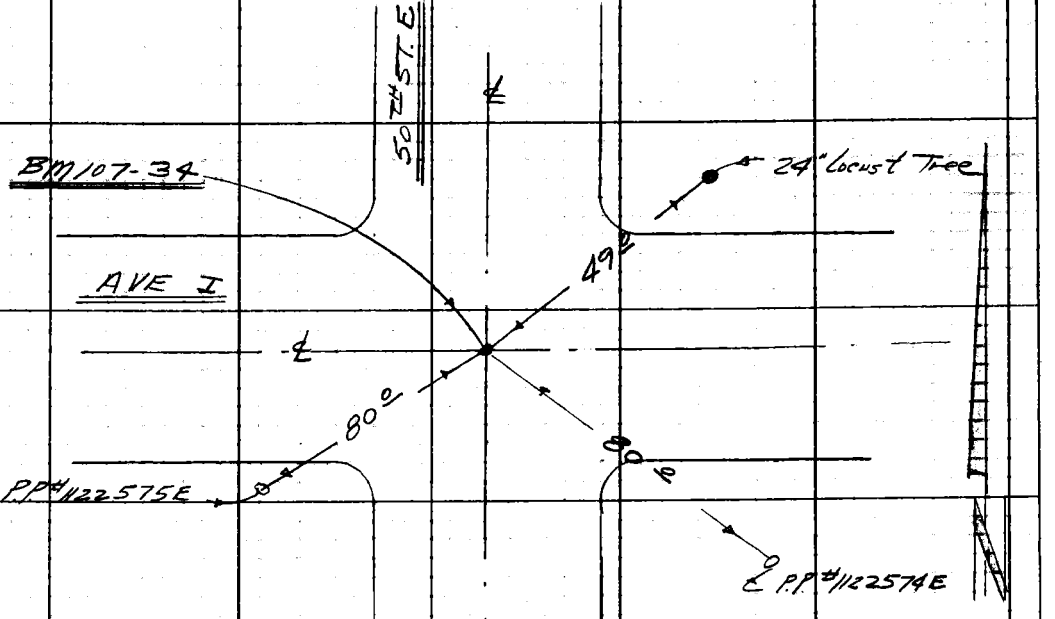

76F3093 CE#310 1-45

Notes Ck'd by	Survey of LACo PRECISE LEVEL NET	F. B. 3715 PG. 149
Map No.	JN 020102 Tape Std °F	
Office Work	Surveyed by WJ VOGE	
Checked	Notes R STRADER Date 6-2-66	
Date	Indexed G. J. GALLI	

FD.

BM 107-35

BM DESCRIPTION OK. ON 6-2-66, PER F.B. 2840-43. WJ VOGE

B.M. " " " 11/27/67 " " " " R.C. BOWERS

OK 11-19-71 G.E. DREIER

" OK 12-26-75 " C. LIND

Note: Any Additions or Changes on This Sheet Must be Made or Circled in Red Ink With Date and Name of Person Making Change.

PLEASE RETURN TO
LOS ANGELES COUNTY ENGINEER
403 LOS ANGELES COUNTY ENGINEERING BLDG.

Do not extend this side of this line.

76F309S CE#310 1-65

Notes Ck'd by	Survey of LA Co PRECISE LEVEL NET
Map No.	JN [illegible] Tape Std °F
Office Work	Surveyed by WJ VOGE
Checked	Notes R. STRADER Date 6-2-66
Date	Indexed G. L. GALLI

F. B. 3715 PG. 151

FD.

BM 107-36

BM DESCRIPTION OK. ON 6-2-66, PER F.B. 2840-44. WJ VOGE

B.M. " " " 11/27/67 " " " " R.C. BOWERS

" " OK 11-19-71 G.E. DREIER

" " OK 12-26-75 C. LIND

Note: Any Additions or Changes on This Sheet Must be Made or Circled in Red Ink With Date and Name of Person Making Change.

PLEASE RETURN TO
LOS ANGELES COUNTY ENGINEER
403 LOS ANGELES COUNTY ENGINEERING BLDG.

Do not extend this side of this line.

76F3095 CE#310 1-85

Notes Ck'd by	Survey of LACo PRECISE LEVEL NET	F. B. 3715 PG. 153
Map No.	JN 030192 Tape Std °F	
Office Work	Surveyed by WJ VOGE	
Checked	Notes R STRADER Date 6-2-66	
Date	Indexed G. J. GALLI	

P.D.

BM 107-37

BM DESCRIPTION OK ON 6-2-66, PER FB. 2840-45. WJ VOGE

B.M. " " " 11/27/67 " " " " R C Bowers
OK 11-19-71 G.E. DREIER

B.M. " OK 12-26-75 " " C. LIND

12-1-71 G.E. DREIER

B.M. 107-37A

AVE. I AND 35th ST. E, 33.8 FT. S.E. OF TEL. POLE NO. GT. 44889, 75.1 FT. N.E. OF POWER POLE No. 192989E, FOUND A BRASS CAP MONUMENT STAMPED 22 INCHES DEEP UNDER A CAST IRON COVER

COUNTY SURVEYORS T7N 8 17 R11W 1/4 COR MONUMENT

OK 12-26-75 C. LIND

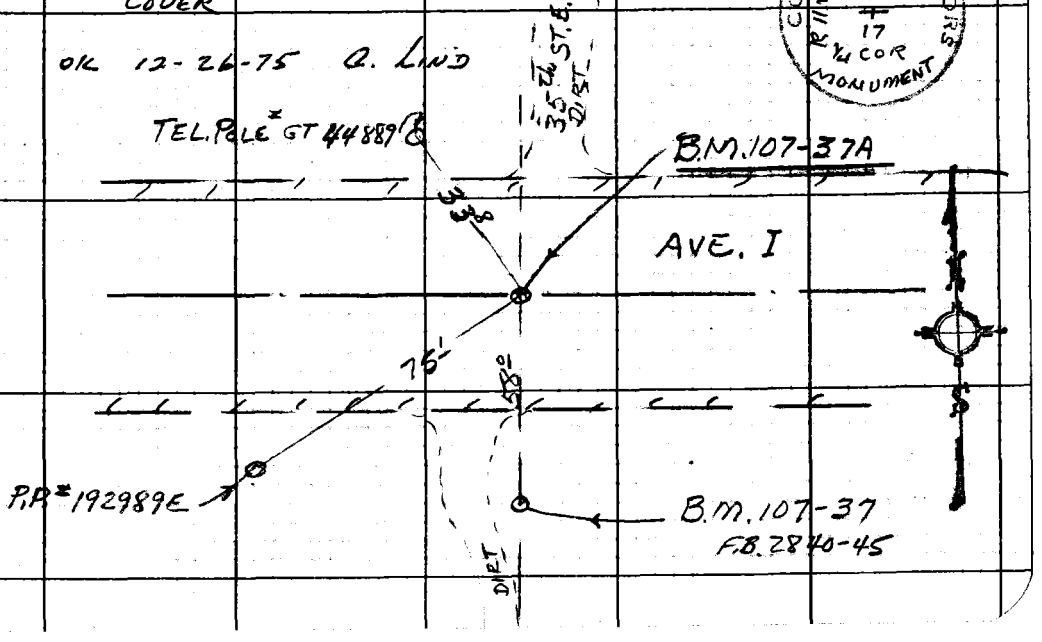

Note: Any Additions or Changes on This Sheet Must be Made or Circled in Red Ink With Date and Name of Person Making Change.

PLEASE RETURN TO
LOS ANGELES COUNTY ENGINEER
403 LOS ANGELES COUNTY ENGINEERING BLDG.

Do not extend this side of this line.

76F309S CE#810 1-65

Notes Ck'd by	Survey of LA Co Precise Level Net	F. B. 3715 Pg. 155
Map No.	JN 3301.02 Tape Std. °F.	
Office Work	Surveyed by W.J. VOGE	
Checked	Notes R. STRADER Date 6-2-66	
Date	Indexed G. J. GALLI	

FD.

BM 107-38

BM DESCRIPTION O.K. ON 6-2-66, PER F.B. 2840-46. W.J. VOGE

B.M. " " " " 11/27/67 " " " " R.C. BOWERS

NOT RECOVERED 11-19-71 G.E. DREIER

B.M. 107-38A

AVE. I AND 30TH ST. EAST, SOUTHEAST CORNER, 42.4 FT. S. AND 55. FT. E. OF CENTERLINES, 68.4 FT. S.E. OF A MANHOLE AT ℄ INTERSECTION, 3.3 FT. WEST OF POWER POLE NO. 1491296E, SET A 2¾ INCH COUNTY ENGINEER BRASS CAP STAMPED WITH BUTTON, IN TOP OF A 12 INCH SQUARE CONC. POST UP 4 INCHES

OK 12-26-75 E.K. LIND

COUNTY ENGINEER BM 107-38A 1971 R.E. 70'

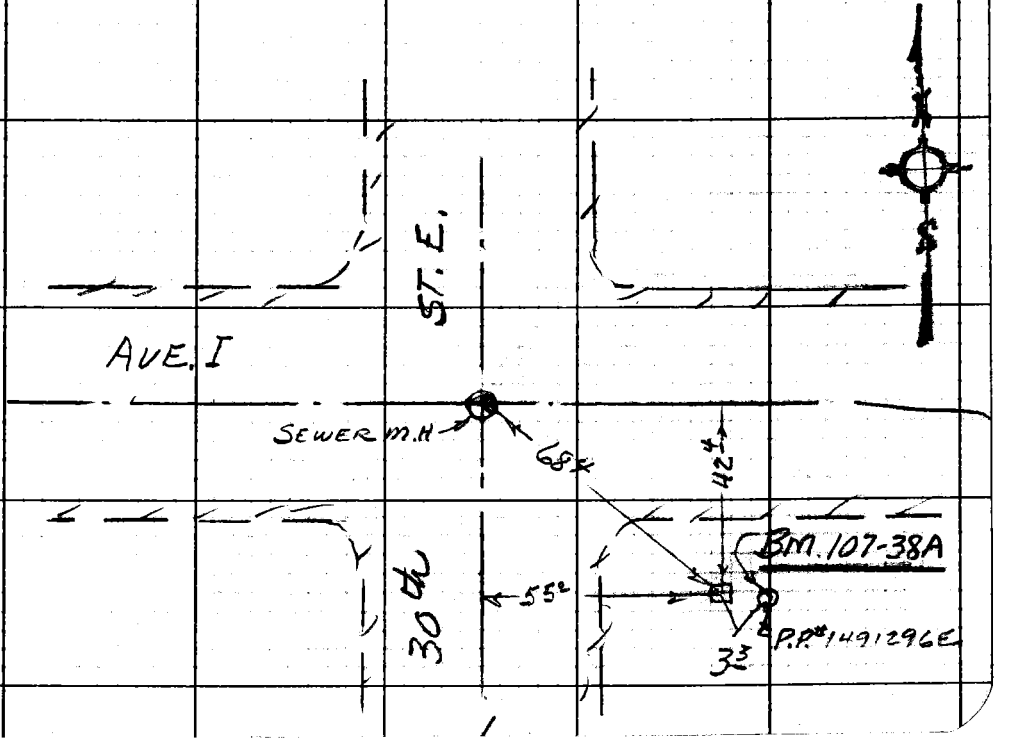

Note: Any Additions or Changes on This Sheet Must be Made or Circled in Red Ink With Date and Name of Person Making Change.

PLEASE RETURN TO
LOS ANGELES COUNTY ENGINEER
403 Los Angeles County Engineering Bldg.

Do not extend this side of this line.

76F 309S CE# 310 1-65

Notes Ck'd by	Survey of LAC Precise Level Net	F. B. 3715 PG. 157
Map No.	JN 2301.03 Tape Std °F	
Office Work	Surveyed by W J Voge	
Checked	Notes Voge Date 6-1-66	
Date	Indexed G. J. GALLI	

Fd

BM 107-39

BM description ok. on 6-1-66, per FB 2840-47. W. Voge

B.M. " " " 11/27/67 " " " " E.C. Bowers

" " OK 11-19-71 G.E. DREIER

" " OK 12-26-75 " C. LIND

Note: Any Additions or Changes on This Sheet Must be Made or Circled in Red Ink With Date and Name of Person Making Change.

PLEASE RETURN TO
LOS ANGELES COUNTY ENGINEER
403 LOS ANGELES COUNTY ENGINEERING BLDG.

Do not extend this side of this line.

76F309S CE#310 1-65

Notes Ck'd by	Survey of L.A.Co. Precise Level Net
Map No.	JN 0301.02 Tape Std °F
Office Work	Surveyed by R. C. Bowers
Checked	Notes RCB Date 8/17/66
Date	Indexed G. J. GALL

L.A. Co. PRECISE LEVEL NET

LINE 116

J.N. 0301.02

Ref.
F.B. 2842

Party
Bowers
Anderson
Donlevy
Cherry

Note: Any Additions or Changes on This Sheet Must be Made or Circled in Red Ink With Date and Name of Person Making Change.

Do not extend notes this side of this line.

RETURN TO
LOS ANGELES COUNTY ENGINEER
700 LOS ANGELES COUNTY ENGINEERING BLDG.

76309S CE #247—7-53

F. B. 3715 PG. 160

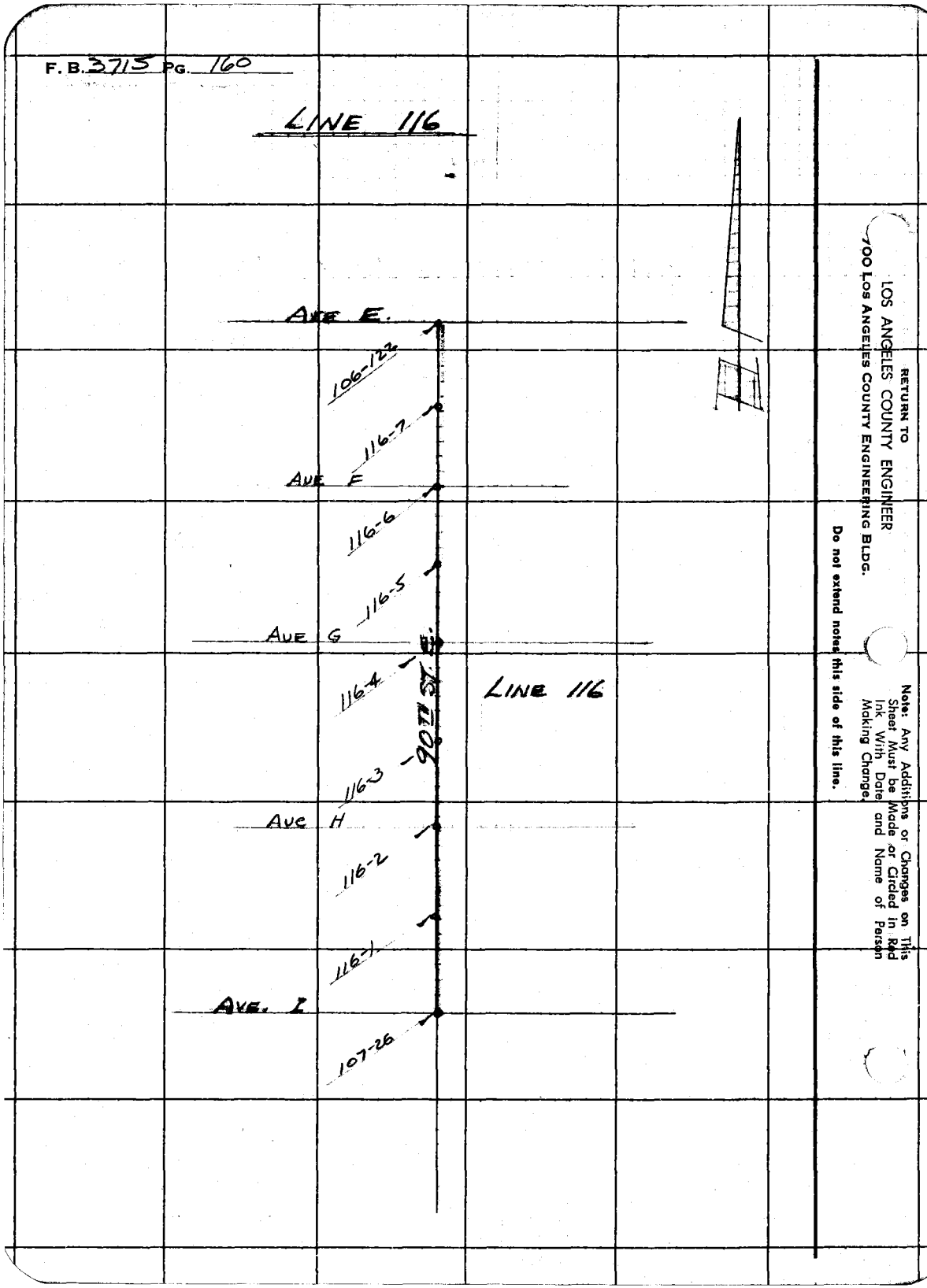

RETURN TO
LOS ANGELES COUNTY ENGINEER
700 LOS ANGELES COUNTY ENGINEERING BLDG.

Do not extend notes this side of this line.

Note: Any Additions or Changes on This Sheet Must be Made or Circled in Red Ink With Date and Name of Person Making Change.

Notes Chk'd by	Source L.A. Co. Precise Lvl. 3715
Map No.	JN 9301.02 Tape Std. °F
Office Work	Surveyed by R.C. BOWERS
Checked	Notes R. ANDERSON Date 8-17-66
Date	Indexed G. J. GALL

F.D.

BM. 116-1

B.M. DESCRIPTION O.K. ON 8-17-66 PER F.B. 2842-87

R.D. ANDERSON

B.M. " " " 11/27/67 PER F.B. 2842-87, R.C. BOWERS

" " OK 3-18-72 " " G.E. DREIER

RECOVERED 12-22-75 PER F.B. 2842-87 G.E. DREIER

Note: Any Additions or Changes on This Sheet Must be Made or Circled in Red Ink With Date and Name of Person Making Change.

Do not extend this side of this line.

PLEASE RETURN TO
LOS ANGELES COUNTY ENGINEER
403 LOS ANGELES COUNTY ENGINEERING BLDG.

76F3098 CE#310 8-65

Notes Ck'd by	Survey of [illegible] F.B. 3715 Pg. 163
Map No.	JN 0301-02 Tape Std.
Office Work	Surveyed by R. C. BOWERS
Checked	Notes R. ANDERSON Date 8-17-66
Date	Indexed G. L. GALLI

F.D.

B.M. 116-2

B.M. DESCRIPTION O.K. ON 8-17-66 PER F.B. 2842-88 R. ANDERSON

B.M.	"	"	11/27/67	"	"	"	"	R.C. BOWERS
	"	OK	3-13-72	"	"	"	"	G.E. DREIER
	RECOVERED		12-22-75	"	"	"	"	G.E. DREIER

Note: Any Additions or Changes on This Sheet Must be Made or Circled in Red Ink With Date and Name of Person Making Change.

Do not extend this side of this line.

PLEASE RETURN TO
LOS ANGELES COUNTY ENGINEER
403 LOS ANGELES COUNTY ENGINEERING BLDG.

76F3095 CE#310 8-68

Notes Ck'd by	Survey of L.A. Co. Precise Level Net F.B. 3715 Pg. 165
Map No.	JN 030102 Tape Std. °F
Office Work	Surveyed by R.C. Bowers
Checked	Notes R. Anderson Date 8-17-66
Date	Indexed B. J. Gall

P.D.

B.M 116-3

B.M. DESCRIPTION O.K. ON 8-17-66 PER F.B. 2842-89 R. Anderson

B.M. " " " 11/27/67 " " " " R.C. Bowers

RECOVERED OK 3-13-72 " " " " G.E. Dreier

12-22-75 " " " " G.E. Dreier

Note: Any Additions or Changes on This Sheet Must be Made or Circled in Red Ink With Date and Name of Person Making Change.

Do not extend this side of this line.

PLEASE RETURN TO
LOS ANGELES COUNTY ENGINEER
403 Los Angeles County Engineering Bldg.

76F3095 CE #310 8-63

Notes Ch'd by	Survey of A.Co. Pacific Level F.B. 2715 Pg. 167
Map No.	JN 0301.02 Tape Std. °F
Office Work	Surveyed by R.C. Bowers
Checked	Notes R. Anderson Date 8-17-66
Date	Indexed G. J. Gall

FD.

B.M. 116-4

B.M. DESCRIPTION O.K. ON 8-17-66 PER F.B. 2842-90 R. ANDERSON

B.M.	"	"	"	11/27/67	"	"	"	R.C. BOWERS
		OK		3-13-72		"	"	G.E. DREIER
	RECOVERED			12-22-75		"	"	G.E. DREIER

Note: Any Additions or Changes on This Sheet Must be Made or Circled in Red Ink With Date and Name of Person Making Change.

Do not extend this side of this line.

PLEASE RETURN TO
LOS ANGELES COUNTY ENGINEER
403 LOS ANGELES COUNTY ENGINEERING BLDG.

76F3098 CE #310 8-65

Notes Ch'd by	Survey of A.C. Precise Level F.B. 3715 Pg 169
Map No.	JN 03042 Tape Std °F
Office Work	Surveyed by R.C. Bowers
Checked	Notes R. Anderson Date 8-17-66
Date	Indexed G. J. Galli

F.D.

BM 1K-4A

B.M. DESCRIPTION O.K. ON 8-17-66 PER F.B. 2842-90 R. ANDERSON

B.M. " " " 11/27/67 " " " " R.C. Bowers

OK 3-12-72 " " " " G.E. Dreier

RECOVERED 12-22-75 " " " " G.E. Dreier

Note: Any Additions or Changes on This Sheet Must be Made or Circled in Red Ink With Date and Name of Person Making Change.

Do not extend this side of this line.

PLEASE RETURN TO
LOS ANGELES COUNTY ENGINEER
403 LOS ANGELES COUNTY ENGINEERING BLDG.

76F3095 CE#310 8-68

Notes Ch'd by	Survey of R.C. Bowers Line Notes F.B. 2715 Pg. 171
Map No.	JN 0301.02 Tape Std °F
Office Work	Surveyed by R.C. Bowers
Checked	Notes R. Anderson Date 8-17
Date	Indexed G. J. Galli

F.D.

B.M. 116-5

B.M. DESCRIPTION	O.K. ON	8-17-66	PER	F.B.	2842-91	R. ANDERSON
B.M. "	" "	11/30/67	"	"	"	"	R.C. Bowers
	OK	3-13-72	"	"	"	"	G.E. DREIER
RECOVERED		12-22-75	"	"	"	"	G.E. DREIER

Note: Any Additions or Changes on This Sheet Must be Made or Circled in Red Ink With Date and Name of Person Making Change.

Do not extend this side of this line.

PLEASE RETURN TO
LOS ANGELES COUNTY ENGINEER
403 Los Angeles County Engineering Bldg.

76F3098 CE#310 8-65

Map No.	JN 2301.02 Tape Std °F
Office Work	Surveyed by Bowers
Checked	Notes RCB Date 9/12/66
Date	Indexed G. J. Galli

FD BM 116-6

B.M. description OK, 9/12/66 per F.B. 2842-92 D.C. Bowers

B.M. " " 11/27/67 " " " " R.C.B.

OK 3-13-72 " " " G.E. DREIER

RECOVERED 12-22-75 " " " G.E. DREIER

Note: Any Additions or Changes on This Sheet Must be Made or Circled in Red Ink With Date and Name of Person Making Change.

Do not extend this side of this line.

PLEASE RETURN TO
LOS ANGELES COUNTY ENGINEER
403 LOS ANGELES COUNTY ENGINEERING BLDG.

76F3098 CE#310 8-65

Map No.	JN 050402 Tape Std °F
Office Work	Surveyed by Bowers
Checked	Notes RCB Date 9/12/66
Date	Indexed G. L. GALL

FB.

BM 116-7

B.M. description OK, 9/12/66 per FB-2842-93 RCB Bowers

B.M. " " 11/30/67 " " " " RCB

OK 3-13-72 " " " " G.E. DREIER

RECOVERED 12-22-75 " " " " G.E. DREIER

Note: Any Additions or Changes on This Sheet Must be Made or Circled in Red Ink With Date and Name of Person Making Change.

Do not extend this side of this line.

PLEASE RETURN TO
LOS ANGELES COUNTY ENGINEER
403 Los Angeles County Engineering Bldg.

75F3098 CE #310 8-63

Map No.	JN 0301.02 Tape Std °F
Office Work	Surveyed by R.C. Bowers
Checked	Notes RCB Date 10/3/66
Date	Indexed C. J. GALL

L.A. Co. PRECISE LEVEL NET

LINE 109

J.N. 0301.02

Ref.	Party
FB 2844	Bowers
	Anderson
	Maldonado
	Donlevy
	Cherry

Note: Any Additions or Changes on This Sheet Must be Made or Circled in Red Ink With Date and Name of Person Making Change.

Do not extend this side of this line.

PLEASE RETURN TO
LOS ANGELES COUNTY ENGINEER
403 Los Angeles County Engineering Bldg.

76F3095 CE #310 8-65

F.B. 3715 PG. 188

LINE 109



PLEASE RETURN TO
LOS ANGELES COUNTY ENGINEER
403 LOS ANGELES COUNTY ENGINEERING BLDG.

Do not extend this side of this line.

Note: Any Additions or Changes on This Sheet Must be Made or Circled in Red Ink With Date and Name of Person Making Change.

Notes Ck'd by	Survey of L.A.G. Precise Level Net	F. B. 3715 PG. 189
Map No.	[illegible] Temp. Std. °F	
Office Work	Surveyed by R.C. Bowers	
Checked	Notes R.C.B. Date 10/3/66	
Date	Indexed C. J. GALLI	

Ed.

B.M. 109-1

B.M. description O.K., 10/3/66 per F.B. 2844-7 R.C. Bowers

" OK 12-29-71 " G.E. DREIER

" " OK 9-22-75 " C.K. LIND

Note: Any Additions or Changes on This Sheet Must be Made or Circled in Red Ink With Date and Name of Person Making Change.

PLEASE RETURN TO
LOS ANGELES COUNTY ENGINEER
403 LOS ANGELES COUNTY ENGINEERING BLDG.

Do not extend this side of this line.

76F309S CE # 310 3-61

Notes Ck'd by	Survey of L.A.C. Precise Land NA	F. B. 3715 PG. 191
Map No.	IN 030/[illegible] Tape Std. °F	
Office Work	Surveyed by R.C. Bowers	
Checked	Notes RCB Date 10/3/66	
Date	Indexed C. J. GALL	

Fd.

B.M. 109-1A

B.M. description OK, 10/3/66 per F.B. 2844-7 R.C. Bowers
" OK 12-29-71 " G. E. DREIER
" " OK 9-22-75 " C. R. LIND

Note: Any Additions or Changes on This Sheet Must be Made or Circled in Red Ink With Date and Name of Person Making Change.

PLEASE RETURN TO
LOS ANGELES COUNTY ENGINEER
403 LOS ANGELES COUNTY ENGINEERING BLDG.
Do not extend this side of this line.

76F309S CE # 310 3-61

Notes Ck'd by	Survey of LA C Precise Lvl Net	F. B. 2715 PG. 102
Map No.	JN 0301.02 Tape Std °F	
Office Work	Surveyed by R C Bowers	
Checked	Notes RCB Date 10/3/66	
Date	Indexed G. J. GALLI	

Fd.

B.M. 109-2

B.M. description OK, 10/3/66 per F.B. 2844-8, R C Bowers
" OK 12-29-71 " G. E. DREIER
" " OK 9-22-75 " C.K. LIND

Note: Any Additions or Changes on This Sheet Must be Made or Circled in Red Ink With Date and Name of Person Making Change.

PLEASE RETURN TO
LOS ANGELES COUNTY ENGINEER
403 LOS ANGELES COUNTY ENGINEERING BLDG.
Do not extend this side of this line.

76F309S CE # 310 3-61

Notes Ck'd by	Survey of [illegible]
Map No.	JN 039.02 Tape Std °F
Office Work	Surveyed by R.C. Bowers
Checked	Notes RCB Date 10/3/66
Date	Indexed G. J. GALLI

F. B. [illegible] PG. [illegible]

Fd.

B.M. 109-3

B.M. description O.K., 10/3/66 per F.B. 2849-9, R.C. Bowers
" OK 12-29-71 " G.E. DREIER
" " OK 9-22-75 " CK LIND

Note: Any Additions or Changes on This Sheet Must be Made or Circled in Red Ink With Date and Name of Person Making Change.

PLEASE RETURN TO
LOS ANGELES COUNTY ENGINEER
403 LOS ANGELES COUNTY ENGINEERING BLDG.

Do not extend this side of this line.

76F309S CE # 310 3-61

Notes Ck'd by	Survey of [illegible]	F. B. 3115 PG. 127
Map No.	JN 039102 Tape Std	
Office Work	Surveyed by K. C. Bowers	
Checked	Notes KCB Date 10/3/66	
Date	Indexed C. J. GALLI	

Fd.

B.M. 109-3A

B.M. description O.K., 10/3/66 per F.B. 2844-9 K.C. Bowers
" OK 12-29-71 " G.E. DREIER
" " OK 9-22-75 " C.K. LIND

Note: Any Additions or Changes on This Sheet Must be Made or Circled in Red Ink With Date and Name of Person Making Change.

PLEASE RETURN TO
LOS ANGELES COUNTY ENGINEER
403 LOS ANGELES COUNTY ENGINEERING BLDG.

Do not extend this side of this line.

76F309S CE # 310 3-61

Notes Ck'd by	Survey of [illegible]	F. B. [illegible] PG. [illegible]
Map No.	JN 30/02 Tape Std	
Office Work	Surveyed by R.C. Bowers	
Checked	Notes RCB Date 10/3/66	
Date	Indexed G. J. GALLI	

Fd

B.M. 109-4

B.M. description OK 10/3/66 per F.B. 2844-10 R.C. Bowers

" " OK 12-29-71 " G.E. DREIER

" " OK 9-22-76 " G.K. LIND

Note: Any Additions or Changes on This Sheet Must be Made or Circled in Red Ink With Date and Name of Person Making Change.

PLEASE RETURN TO
LOS ANGELES COUNTY ENGINEER
403 LOS ANGELES COUNTY ENGINEERING BLDG.

Do not extend this side of this line.

76F309S CE # 310 3-61

Notes Ck'd by	Survey of [illegible]	F. B. 3715 Pg. 201
Map No.	JN [illegible] Tape Std °F	
Office Work	Surveyed by R. C. Bowers	
Checked	Notes [illegible] Date 10/3/66	
Date	Indexed C. J. GALLI	

Ed

B.M. 109-4A

B.M. description O.K. 10/3/66 per F.B. 2844-10 R.C. Bowers

" O.K. 12-29-71 " G.E. DREIER

" OK 9-22-75 " C.K. LIND

Note: Any Additions or Changes on This Sheet Must be Made or Circled in Red Ink With Date and Name of Person Making Change.

PLEASE RETURN TO
LOS ANGELES COUNTY ENGINEER
403 LOS ANGELES COUNTY ENGINEERING BLDG.

Do not extend this side of this line.

76F309S CE # 310 3-61

Notes Ck'd by	Survey of L.A.C. Drainage Improvement	F. B. 2894 Pg. 203
Office Work	Surveyed by R.C. Bowers	
Checked	Notes RCB Date 10/3/66	
Date	Indexed G. L. GALLI	

BM 109-4B

B.M. description OK., 10/3/66 per F.B. 2894-10 R.C. Bowers
" OK 12-29-71 " G.E. DREIER
" OK 9-22-75 " C.K. LIND

Note: Any Additions or Changes on This Sheet Must be Made or Circled in Red Ink With Date and Name of Person Making Change.

PLEASE RETURN TO
LOS ANGELES COUNTY ENGINEER
700 Los Angeles County Engineering Bldg.
Do not extend this side of this line.

76F3098 SAE #247 11-58

Notes Ck'd by	Survey of L.A.G. [illegible] Land Mgt	F. B. 3715 Pg. 205
Office Work	Surveyed by R.C. Bowers	
Checked	Notes RCB Date 10/3/66	
Date	Indexed C. J. GALLI	

B.M. 109-5

B.M description OK, 10/3/66 per F.B. 2844-11, R.C. Bowers
" OK 12-29-71 " G. E. DREIER
" OK 9-22-75 " E-K LIND

Note: Any Additions or Changes on This Sheet Must be Made or Circled in Red Ink With Date and Name of Person Making Change.

PLEASE RETURN TO
LOS ANGELES COUNTY ENGINEER
700 LOS ANGELES COUNTY ENGINEERING BLDG.

Do not extend this side of this line.

76F309S S&E #247 11-58

Notes Ck'd by _____
Map No. _____
Office Work _____
Checked _____
Date _____

Survey of L.A.Co. Precise Level Net
JN _____ Tape _____ Std _____ °F
Surveyed by _____
Notes K.C.B. Date 10/3/66
Indexed G. J. GALLI

F. B. 3715 PG. 207

Ed.

B.M. 109-5A

B.M. description OK., 10/3/66 per F.B. 2844-11 R.C. Bowers
" OK 12-29-71 " G.E. DREIER
" OK 9-22-76 " C. K. LUND

Note: Any Additions or Changes on This Sheet Must be Made or Circled in Red Ink With Date and Name of Person Making Change.

Do not extend this side of this line.

PLEASE RETURN TO
LOS ANGELES COUNTY ENGINEER
700 LOS ANGELES COUNTY ENGINEERING BLDG.

76F3093 S&E #247 11-58

Notes Ck'd by	Survey of L.A.Co. Precise Level Net	F. B 3715 PG. 209
Map No.	JN [illegible] Tape Std °F	
[illegible]	[illegible]	
Checked	Notes R.C.B. Date 10/3/66	
Date	Indexed	

Fd

B.M. 109-6

B.M. description OK., 10/3/66 per F.B. 2844-12 R.C.Bowers
" OK 12-29-71 " G.E. DREIER
" OK 9-22-75 " C.K. LIND

Note: Any Additions or Changes on This Sheet Must be Made or Circled in Red Ink With Date and Name of Person Making Change.

PLEASE RETURN TO
LOS ANGELES COUNTY ENGINEER
700 LOS ANGELES COUNTY ENGINEERING BLDG.

Do not extend this side of this line.

76F309S S&E #247 11-58

Notes Ck'd by _____ Survey of L.A.Co. Precise Level Net

Map No. _____ JN [redacted] Tape _____ Std _____ °F

F. B. 3715 Pg. 211

Checked _____ Notes RCB Date 10/3/66

Date _____ Indexed C. J. GALLI

Ed.

B.M. 109-6A

B.M. description O.K., 10/3/66 per F.B. 2894-12, R.C. Bowers

" OK 12-29-71 " C.E. Drier

" OK 9-20-76 " Ck. Lind

Note: Any Additions or Changes on this Sheet Must be Made or Circled in Red Ink With Date and Name of Person Making Change.

Do not extend this side of this line.

PLEASE RETURN TO
LOS ANGELES COUNTY ENGINEER
700 LOS ANGELES COUNTY ENGINEERING BLDG.

76F3095 S&E #247 11-58

Notes Ck'd by _____
Map No. _____
Checked _____
Date _____

Survey of L.A.Co. Precise Level Net
JN _____ Tape _____ Std _____ °F
Notes RCB Date 10/3/66
Indexed G. J. GALLI

F. B. 3715 PG. 213

B.M. 109-7
B.M. description OK, 10/3/66 per F.B. 2844-13 R.C. Bowers
" OK 12-29-71 " G.E. DREIER
" OK 9-22-75 " E.K. LIND

Note: Any Additions or Changes on This Sheet Must be Made or Circled in Red Ink With Date and Name of Person Making Change.

Do not extend this side of this line.

PLEASE RETURN TO
LOS ANGELES COUNTY ENGINEER
700 Los Angeles County Engineering Bldg.

76F3095 S&E #247 11-58

Notes Ck'd by _____
Map No. _____

Checked _____
Date _____

Survey of L.A.Co. Precise Level Net
JN 03 [illegible] Tape _____ Std _____ °F

Notes R. C. B. Date 10/3/66
Indexed C. J. GALLI

F. B. 3715 PG. 215

Fd.

B.M. 109-7A

B.M. description O.K., 10/3/66 per F.B. 2844-13 R.C. Bowers
" OK 12-29-71 " G.E. DREIER
" O/C 9-22-75 " C.K. LIND

Note: Any Additions or Changes on this Sheet Must be Made or Circled in Red Ink With Date and Name of Person Making Change.

Do not extend this side of this line.

PLEASE RETURN TO
LOS ANGELES COUNTY ENGINEER
700 LOS ANGELES COUNTY ENGINEERING BLDG.

76F3098 3&E #247 11-59

Notes Ck'd by		Survey of L.A.C. Precise Level Net	F. B. 3715 PG. 217
Map No.		JN 830102 Tape Std °F	
Office Work		Surveyed by R. C. Bowers	
Checked		Notes R C.B. Date 10/3/66	
Date		Indexed C. J. GALLI	

Ed

B.M. 109-8

B.M. description O.K., 10/3/66 per F.B. 2844-14 R.C. Bowers

" OK 12-29-71 " C.E. DREIER

" OK 9-22-76 " CK L. WD

Note: Any Additions or Changes on this Sheet Must be Made or Circled in Red Ink With Date and Name of Person Making Change.

Do not extend this side of this line.

PLEASE RETURN TO
LOS ANGELES COUNTY ENGINEER
700 LOS ANGELES COUNTY ENGINEERING BLDG.

76F3098 S&E #247 11-58

Notes Ck'd by	Survey of L.A.G. Precise Level Net	F. B. 3715 Pg. 219
Map No.	JN 30/.02 Tape Std °F	
Office Work	Surveyed by [illegible]	
Checked	Notes ECB Date 10/3/66	
Date	Indexed G. J. GALLI	

Ed.

B.M. 109-8A

B.M. description OK, 10/3/66 per F.B. 2844-14 RC Bowers
" OK 12-29-71 " G.E. DREIER
" OK 9-22-75 " C.K. LIND

Note: Any Additions or Changes on This Sheet Must be Made or Circled in Red Ink With Date and Name of Person Making Change.

PLEASE RETURN TO
LOS ANGELES COUNTY ENGINEER
700 LOS ANGELES COUNTY ENGINEERING BLDG.

Do not extend this side of this line.

76F309S S&E #247 11-58

Notes Ck'd by	Survey of L.A.G. Precise Level Net	F. B. 2844 PG. 221
Map No.	JN 030102 Tape Std °F	
Office Work	Surveyed by [illegible]	
Checked	Notes RCB Date 10/3/66	
Date	Indexed C. J. GALLI	

Ed.

BM. 109-9

B.M. description OK., 10/3/66 per F.B. 2844-15 RCBowers
" 12-29-71 " G.E. DREIER
" OK 9-22-75 " C.K. LINZ

Note: Any Additions or Changes on This Sheet Must be Made or Circled in Red Ink With Date and Name of Person Making Change.

PLEASE RETURN TO
LOS ANGELES COUNTY ENGINEER
700 LOS ANGELES COUNTY ENGINEERING BLDG.

Do not extend this side of this line.

76F309S S&E #247 11-58

Notes Ck'd by	Survey of [illegible]
Map No.	JN [illegible] Tape Std
Office Work	Surveyed by R.C. Bowers
Checked	Notes RCB Date 10/3/66
Date	Indexed C. J. GALLI

F. B. 3115 PG. 223

Fd.

B.M. 109-9A

B.M. description OK, 10/3/66 per F.B. 2844-15 R.C. Bowers

" " OK 12-29-71 " G.E. DREIER

" " OK 9-22-75 " L.K. LIND

Note: Any Additions or Changes on This Sheet Must be Made or Circled in Red Ink With Date and Name of Person Making Change.

PLEASE RETURN TO
LOS ANGELES COUNTY ENGINEER
700 LOS ANGELES COUNTY ENGINEERING BLDG.

Do not extend this side of this line.

76F3095 S&E #247 11-58

Notes Ck'd by _____
Map No. _____
Office Work _____
Checked _____
Date _____

Survey of [illegible]
Surveyed by R. C. Bowers
Notes RCB Date 10/3/66
Indexed C. J. GALLI

F. B. [illegible] PG. 225

Pd.

B.M. 109-10
B.M. description OK, 10/3/66 per L.B. 2811-16 " R.C. Bowers
" OK 12-29-71 " G.E. DREIER
" OK 9-22-75 " C.K. LIND

Note: Any Additions or Changes on This Sheet Must be Made or Circled in Red Ink With Date and Name of Person Making Change.

PLEASE RETURN TO
LOS ANGELES COUNTY ENGINEER
700 Los Angeles County Engineering Bldg.

Do not extend this side of this line.

76F309S S&E #247 11-58

Notes Ck'd by	Survey of [illegible]
Map No.	JN [illegible] Tape Std
Office Work	Surveyed by R.C. Bowers
Checked	Notes RCB Date 10/3/66
Date	Indexed C. J. GALLI

F. B. 3715 PG. 227

Fd.

B.M. 109-10A

B.M. description OK, 10/3/66 per F.B. 2844-16 R.C. Bowers
" OK 12-29-71 " G.E. DREIER
" OK 9-22-75 " C.K. LIND

Note: Any Additions or Changes on This Sheet Must be Made or Circled in Red Ink With Date and Name of Person Making Change.

PLEASE RETURN TO
LOS ANGELES COUNTY ENGINEER
700 LOS ANGELES COUNTY ENGINEERING BLDG.

Do not extend this side of this line.

76F309S S&E #247 11-58

Notes Ck'd by _____

Office Work _____

Checked _____

Date _____

Survey of L.A. County Drainage Area

Surveyed by R.C. Bowers

Notes R.C.B Date 10/3/66

Indexed G. J. GALLI

F. B. 3715 Pg. 229

B.M. 109-11

B.M. description	O.K.	10/3/66	per F.B. 2844-17	R.C. Bowers
"	O.K.	12-29-71	"	G.E. DREIER
"	OK	9-22-75	"	E.H. LIND

Note: Any Additions or Changes on this Sheet Must be Made or Circled in Red Ink With Date and Name of Person Making Change.

Do not extend this side of this line.

PLEASE RETURN TO
LOS ANGELES COUNTY ENGINEER
700 Los Angeles County Engineering Bldg.

76F309S S&E #247 11-58

Notes Ck'd by	Survey of [illegible]	F. B. [illegible] PG. [illegible]
Map No.	JN [illegible] Tape Std	
Office Work	Surveyed by R.C. Bowers	
Checked	Notes RCB Date 10/3/66	
Date	Indexed G. J. GALLI	

Pd.

B.M. 109-11 A

B.M. description OK, 10/3/66 per F.B. 2844-17 R.C. Bowers
" OK 12-29-71 " G.E. DREIER
" OK 9-11-75 " C.K. LIND

Note: Any Additions or Changes on This Sheet Must be Made or Circled in Red Ink With Date and Name of Person Making Change.

PLEASE RETURN TO
LOS ANGELES COUNTY ENGINEER
700 LOS ANGELES COUNTY ENGINEERING BLDG.

Do not extend this side of this line.

76F309S S&E #247 11-58

Notes Ck'd by	Survey of L.A.G. Prec. Level Net	F. B. 37-5 PG. 7-32
Map No.	[illegible]	
Office Work	Surveyed by R. C. Bowers	
Checked	Notes RCB Date 10/3/66	
Date	Indexed C. J. GALLI	

B.M. 109-12

B.M. description OK 10/3/66 per F.B. 2844-18 R. C. Bowers

" OK 12-29-71 " G. E. DREIER

" OK 9-22-75 " CK. LIND

Note: Any Additions or Changes on This Sheet Must be Made or Circled in Red Ink With Date and Name of Person Making Change.

PLEASE RETURN TO
LOS ANGELES COUNTY ENGINEER
700 LOS ANGELES COUNTY ENGINEERING BLDG.

Do not extend this side of this line.

76F309S S&E #247 11-58

Notes Ck'd by _____
Map No. _____
Office Work _____
Checked _____
Date _____

Survey of [illegible]
JN _____ Page _____ Sht _____
Surveyed by R.C. Bowers
Notes RCB Date 10/3/66
Indexed C. J. GALLI

F. B. [illegible] PG. [illegible]

Ref.

B.M. 109-13

B.M. description O.K. 10/3/66 per F.B. 2849-19 R.C. Bowers

" O.K. 12-29-71 " C.E. DREIER

" O.K. 9-22-75 " C.K. LIND

Note: Any Additions or Changes on This Sheet Must be Made or Circled in Red Ink With Date and Name of Person Making Change.

Do not extend this side of this line.

PLEASE RETURN TO
LOS ANGELES COUNTY ENGINEER
700 Los Angeles County Engineering Bldg.

76F309S S&E #247 11-58

Notes Ck'd by
Map No.
Office Work
Checked
Date

Survey of [illegible]
Surveyed by R.C. Bowers
Notes R.C.B. Date 10/3/66
Indexed C. J. GALLI

F. B. 3145 PG. 237

B.M. 109-13A

B.M. description OK, 10/3/66 per F.B. 7844-19 R.C. Bowers

" OK 12-29-71 " G.E. DREIER

" OK 9-22-75 " C.K. LIND

Note: Any Additions or Changes on This Sheet Must be Made or Circled in Red Ink With Date and Name of Person Making Change.

Do not extend this side of this line.

PLEASE RETURN TO
LOS ANGELES COUNTY ENGINEER
700 Los Angeles County Engineering Bldg.

76F3095 S&E #247 11-58

Notes Ck'd by	Survey of [illegible]	F. B. 3715 PG. 239
Map No.	SN [illegible] Tape Std.	
Office Work	Surveyed by R.C. Bowers	
Checked	Notes RCB Date 10/3/66	
Date	Indexed	

Fd.

BM. 109-13B

B.M. description O.K., 10/3/66 per F.B. 2844-19 RC Bowers
" OK 12-29-71 " G.E. DREIER
" OK 9-22-75 " C.K. LIND

Note: Any Additions or Changes on This Sheet Must be Made or Circled in Red Ink With Date and Name of Person Making Change.

PLEASE RETURN TO
LOS ANGELES COUNTY ENGINEER
700 LOS ANGELES COUNTY ENGINEERING BLDG.

Do not extend this side of this line.

76F309S S&E #247 11-58

Notes Ck'd by	Survey of L.A.C. Permit Level Net
Map No.	[illegible]
Office Work	Surveyed by R.C. Bowers
Checked	Notes RCB Date 10/3/66
Date	Indexed C. J. GALLI

F. B. [illegible] PG. [illegible]

B.M. 109-14

B.M. description O.K. per change noted in F.B. 2844-20

11/18/66 R.C. Bowers

OK PER F.B. 2844-20 12-29-71 G.E. DREIER

OK " " 9-22-75 C.K. Lind

Note: Any Additions or Changes on This Sheet Must be Made or Circled in Red Ink With Date and Name of Person Making Change.

PLEASE RETURN TO
LOS ANGELES COUNTY ENGINEER
700 LOS ANGELES COUNTY ENGINEERING BLDG.

Do not extend this side of this line.

76F309S S&E #247 11-58

Notes Ck'd by	Survey of [illegible]	F. B. 3775 Pg. 245
Map No.	JN0301.02 Tape Std °F	
Office Work	Surveyed by R. C. Bowers	
Checked	Notes RCB Date 10/3/66	
Date	Indexed C. J. GALLI	

Fd.

BM 109-15

R.M. description OK, 10/3/66 per F.B. 3314-21 R.C. Bowers

" " OK 12-29-71 " G.E. DREIER

" " OK 9-22-75 " C. LIND

Note: Any Additions or Changes on This Sheet Must be Made or Circled in Red Ink With Date and Name of Person Making Change.

PLEASE RETURN TO
LOS ANGELES COUNTY ENGINEER
403 LOS ANGELES COUNTY ENGINEERING BLDG.

Do not extend this side of this line.

76F3095 CE # 310 3-61

Notes Ck'd by	Survey of [illegible]	F. B. 3715 PG. [illegible]
Map No.	JN [illegible] Tape Std. °F	
Office Work	Surveyed by R. C. Bowers	
Checked	Notes [illegible] Date [illegible]	
Date	Indexed C. J. GALLI	

Fd.

B.M. 109-15 A

B.M. description O.K., 10/3/66 per F.B. 2844-21 R. C. Bowers
" OK 12-29-71 " G. E. DREIER

B.M. DESC. OK 9-22-75 " C. LIND

Note: Any Additions or Changes on This Sheet Must be Made or Circled in Red Ink With Date and Name of Person Making Change.

PLEASE RETURN TO
LOS ANGELES COUNTY ENGINEER
403 LOS ANGELES COUNTY ENGINEERING BLDG.

Do not extend this side of this line.

76F3095 CE # 310 3-61

76F309S CE # 310 3-61

PLEASE RETURN TO
LOS ANGELES COUNTY ENGINEER
403 LOS ANGELES COUNTY ENGINEERING BLDG.

Note: Any Additions or Changes on This Sheet Must be Made or Circled in Red Ink With Date and Name of Person Making Change.

Do not extend this side of this line.

Notes Ck'd by
Map No.
Office Work
Checked
Date

Survey of LAG Precise Level Net
JN 0301.02 Tape Std °F
Surveyed by R.C. Bowers
Notes RCB Date 10/13/66
Indexed G. L. GALLI

F.B. 3715 PG. 243

B.M. 109-14A
B.M. description O.K on 11/13/66 pm F.B. 2844-20 RC Bowers
" " OK 12-29-71 " G.E. DREIER
" OK 9-22-75 " C.K. Lin 2

Notes Ck'd by	Survey of [illegible]	F. B. 3715 PG. 249
Map No.	JN 030102 Tape Std °F	
Office Work	Surveyed by [illegible]	
Checked	Notes [illegible] Date [illegible]	
Date	Indexed C. J. GALLI	

Fd.

B.M. 109-16

B.M. description OK, 10/3/66 per F.B. 2844-22 G.E. DREIER

" OK 12-29-71 "

B.M. DESC. OK 9-22-75 " C. LIND

Note: Any Additions or Changes on This Sheet Must be Made or Circled in Red Ink With Date and Name of Person Making Change.

PLEASE RETURN TO
LOS ANGELES COUNTY ENGINEER
403 LOS ANGELES COUNTY ENGINEERING BLDG.

Do not extend this side of this line.

76F309S CF # 310 3-61

F. B. 3715 PG. 250

1-6-72 G.E. DREIER

B.M. 109-16A

165th ST. EAST AND AVE. R, CENTERLINE INTERSECTION TO SOUTH, 35.4 FEET SOUTH WEST OF POWER POLE NO 1373581E, 71.2 FEET NORTHWEST OF POWERPOLE NO 1373582E, 20.0 FT. E. OF ℄ TO NORTH, FOUND A 2 INCH PIPE FILLED WITH CONCRETE WITH A "L.A.CO. ENG'R" TAG, 12 INCHES DEEP UNDER A CAST IRON COVER

"O K" 4-22-75 CKL

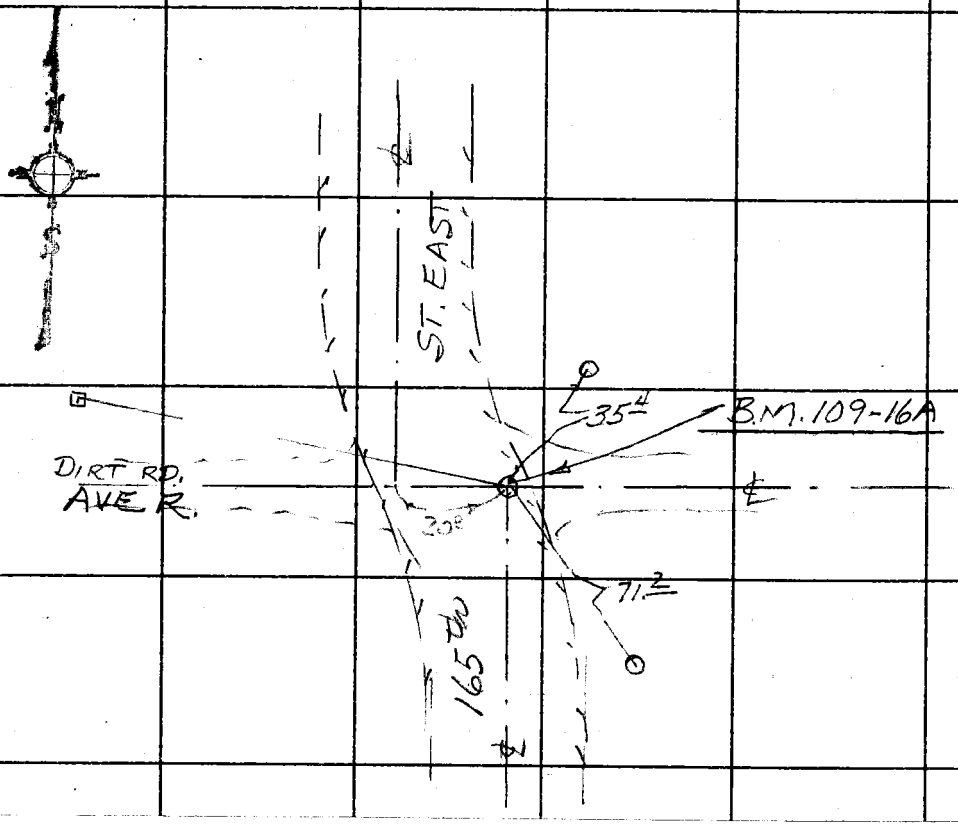

PLEASE RETURN TO
LOS ANGELES COUNTY ENGINEER
403 Los Angeles County Engineering Bldg.

Do not extend this side of this line.

Note: Any Additions or Changes on This Sheet Must be Made or Circled in Red Ink With Date and Name of Person Making Change.

Notes Ck'd by	Survey of [illegible]
Map No.	JN [illegible] Topo Std °F
Office Work	Surveyed by R.C. Bowers
Checked	Notes R.C.B. Date 10/3/66
Date	Indexed C. J. GALLI

F. B. [illegible] PG. [illegible]

Fd.

B.M. 109-17

B.M. description O.K., 10/3/66 per F.B. 2844-23 R.C. Bowers

" OK 12-29-71 " G.E. DREIER

B.M. DESC. O/K 9-22-75 " C. LIND

Note: Any Additions or Changes on This Sheet Must be Made or Circled in Red Ink With Date and Name of Person Making Change.

PLEASE RETURN TO
LOS ANGELES COUNTY ENGINEER
403 LOS ANGELES COUNTY ENGINEERING BLDG.

Do not extend this side of this line.

76F3095 CE # 310 3-61

Notes Ck'd by	Survey of [illegible]	F. B. 2715 PG. 253
Map No.	JN 0304.02 Tape Std °F	
Office Work	Surveyed by R.C. Bowers	
Checked	Notes RCB Date 10/4/66	
Date	Indexed C. J. GALL	

Fd.

B.M. 109-18

B.M. description O.K., 10/3/66 per F.B. 2844-24 R.C. Bowers

This B.M. appears to have been disturbed, leaning slightly to the west. (& SOUTH 1971)

REL OK 9-22-75 C. LIND

Note: Any Additions or Changes on This Sheet Must be Made or Circled in Red Ink With Date and Name of Person Making Change.

PLEASE RETURN TO
LOS ANGELES COUNTY ENGINEER
403 LOS ANGELES COUNTY ENGINEERING BLDG.

Do not extend this side of this line.

76F3095 CE # 310 3-61

Notes Ck'd by	Survey of [illegible]	F. B. [illegible] PG. 253 A
Map No.	UN[illegible] Tape [illegible] Std. °F	
Office Work	Surveyed by R. C. Rowers	
Checked	Notes [illegible] Date 11/30/66	
Date	Indexed C. J. GALLI	

B.M. 109-18A

165TH ST. E. & AVE. S, in the S.E. Cor. 229.5 ft. So. & 42.6 E. of the ℄ Int., and 19.0 E. of P.P.# 325124E. A L.A.C. Rd. Dept. 2" Br. disk on a 4" post, stamped "B.M., 196 ", Dn. 7" in a hand hole, with a 2" marker pipe 2.0 E.

OK 1-6-72 G.E. DREIER

OK 9-22-75 C. LIND

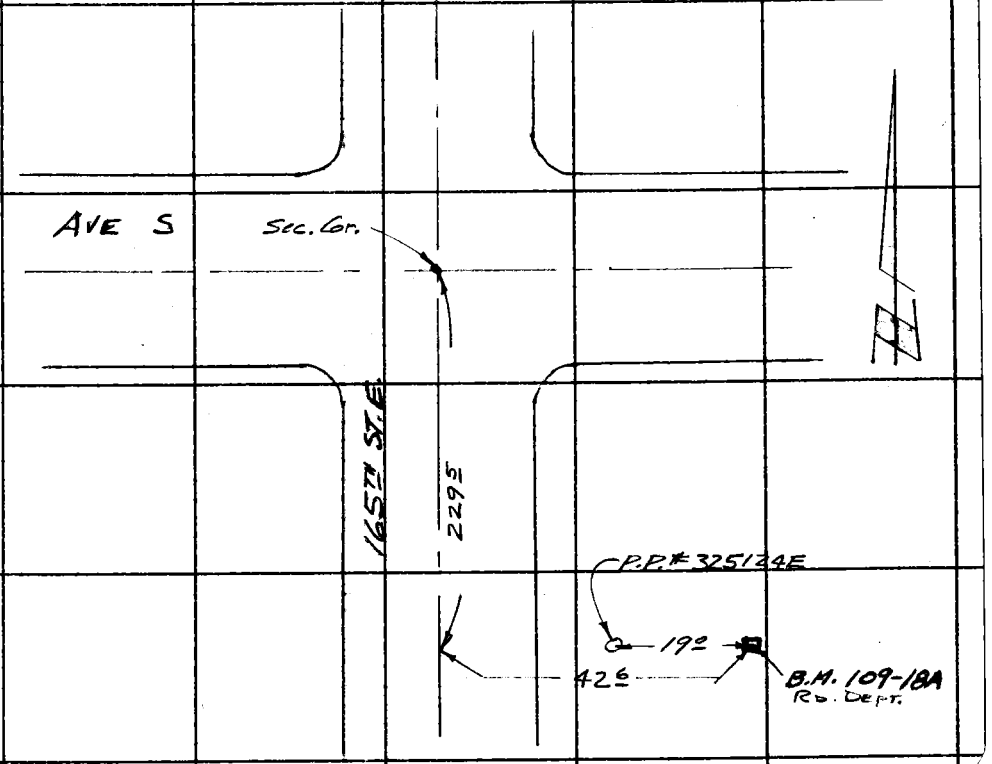

Note: Any Additions or Changes on This Sheet Must be Made or Circled in Red Ink With Date and Name of Person Making Change.

PLEASE RETURN TO
LOS ANGELES COUNTY ENGINEER
403 LOS ANGELES COUNTY ENGINEERING BLDG.
Do not extend this side of this line.

76F309S CE # 310 3-61

Notes Ck'd by	Survey of [illegible]	F. B. [illegible] PG. [illegible]
Map No.	JN 0301.02 Tape Std °F	
Office Work	Surveyed by [illegible]	
Checked	Notes R.C.G. Date 10/4/66	
Date	Indexed C. J. GALLI	

Ed.

B.M. 109-19

B.M. description OK, 10/4/66 per F.B. 2894-25 R.C. Bowers
" OK 12-29-71 " G.E. DREIER

B.M. DESC. OK 9-22-75 " C.K. LIND

Note: Any Additions or Changes on This Sheet Must be Made or Circled in Red Ink With Date and Name of Person Making Change.

PLEASE RETURN TO
LOS ANGELES COUNTY ENGINEER
403 LOS ANGELES COUNTY ENGINEERING BLDG.

Do not extend this side of this line.

76F309S CE # 310 3-61

Notes Ck'd by	Survey of [illegible]	F. B. [illegible] PG. [illegible]
Map No.	JN 039/42 Tape Std °F	
Office Work	Surveyed by R. C. Bowers	
Checked	Notes [illegible] Date [illegible]	
Date	Indexed C. J. GALLI	

Fd.

B.M. 109-19 A

B.M. description OK 10/4/66 per F.B. 2844-25 R. C. Bowers

" OK 12-29-71 " G. E. DREIER

B.M. DESC. OK 9-22-75 " CK LIND

Note: Any Additions or Changes on This Sheet Must be Made or Circled in Red Ink With Date and Name of Person Making Change.

PLEASE RETURN TO
LOS ANGELES COUNTY ENGINEER
403 LOS ANGELES COUNTY ENGINEERING BLDG.

Do not extend this side of this line.

76F309S CE # 310 3-61

Notes Ck'd by	Survey of [illegible]	F. B. [illegible] PG. [illegible]
Map No.	JN 0301-[illegible] Tape Std °R	
Office Work	Surveyed by R. C. Bowers	
Checked	Notes [illegible] Date 10/4/66	
Date	Indexed G. J. GALLI	

B.M. 109-19 B

165TH ST. E, 0.5 Mi. So. of Ave. S., 42.5 E. of the center of Pvm't., 20.0 E. of P.P.# 325134E, and 129.0 No. of B.M. 109-19. An L.A. Co. Rd. Dept. 2" Br. B.M. disk, on a 4" Conc. post, stamped "1960", Dn. 7" in a hand hole, with a Co. Engr. 2" Marker pipe 2.0 West.

OK 1-6-72 G.E. DREIER

OK 9-22-75 CKL

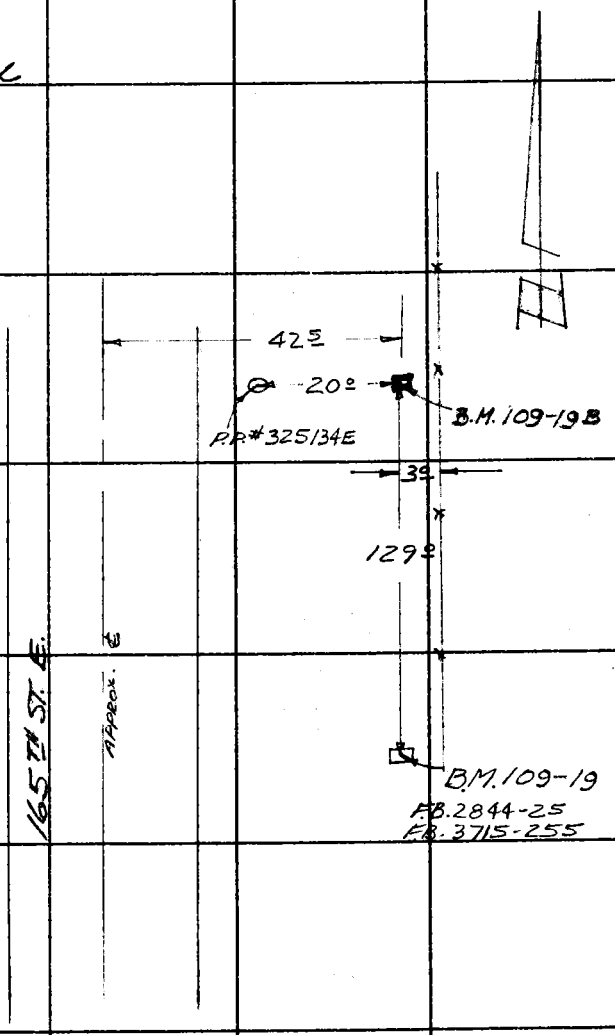

Note: Any Additions or Changes on This Sheet Must be Made or Circled in Red Ink With Date and Name of Person Making Change.

PLEASE RETURN TO
LOS ANGELES COUNTY ENGINEER
403 LOS ANGELES COUNTY ENGINEERING BLDG.

Do not extend this side of this line.

76F309S CE # 310 8-61

Notes Ck'd by	Survey of [illegible]	F. B. [illegible] PG. [illegible]
Map No.	JN 0301.02 Tape Std °F	
Office Work	Surveyed by R. C. Bowers	
Checked	Notes RCB Date 10/4/66	
Date	Indexed C. J. GALLI	

Fd.

B.M. 109-20

B.M. description OK., 10/4/66 per F.B. 2844-26 R.C. Bowers

" OK 1-6-72 " G.E. DREIER

B.M. DESC OK 9-22-75 " C. LIND

Note: Any Additions or Changes on This Sheet Must be Made or Circled in Red Ink With Date and Name of Person Making Change.

PLEASE RETURN TO
LOS ANGELES COUNTY ENGINEER
403 LOS ANGELES COUNTY ENGINEERING BLDG.

Do not extend this side of this line.

76F309S CE # 310 3-61

Notes Ck'd by	Survey of	F. B. PG.
Map No.	JN 630/021 Tape Std PF	
Office Work	Surveyed by R.C. Bowers	
Checked	Notes R.C. Date 9/4/66	
Date	Indexed G. J. GALLI	

Fd. BM 109-20A

(U.S.B.M. 1955)

B.M. description OK 10/4/66 per F.B. 2844-26 RC Bowers

" OK 1-6-72 " G.E. DREIER

B.M. DESC OK 9-22-75 " C.K. LIND

Note: Any Additions or Changes on this Sheet Must be Made or Circled in Red Ink With Date and Name of Person Making Change.

PLEASE RETURN TO
LOS ANGELES COUNTY ENGINEER
403 LOS ANGELES COUNTY ENGINEERING BLDG.

Do not extend this side of this line.

76F309S CE # 310 3-61

Notes Ck'd by	Survey of	F. B. PG.
Map No.	JN 03CV.02 Tape Std °F	
Office Work	Surveyed by R. C. Bowers	
Checked	Notes RCB Date 10/4/66	
Date	Indexed C. J. GALLI	

Ed.

B.M. 109-21

B.M description OK., 10/4/66 per F.B. 2844-27 R.C. Bowers
OK 1-6-72 " G.E. DREIER

B.M. DESC OK 9-22-75 " C.K. LIND

Note: Any Additions or Changes on This Sheet Must be Made or Circled in Red Ink With Date and Name of Person Making Change.

PLEASE RETURN TO
LOS ANGELES COUNTY ENGINEER
403 LOS ANGELES COUNTY ENGINEERING BLDG.

Do not extend this side of this line.

76F309S CE # 310 3-61

Notes Ck'd by	Survey of [illegible]	F. B. [illegible] PG. [illegible]
Map No.	JN 0301.62 Tape Std °F	
Office Work	Surveyed by [illegible]	
Checked	Notes [illegible] Date 10/4/66	
Date	Indexed C. J. GALLI	

B.M. 109-21 A

B.M. description [illegible] 28-11-77 R.C. Bowers

" OK 1-6-72 " G.E. DREIER

B.M. DESC. OK 9-22-75 " C.K. LIND

Note: Any Additions or Changes on This Sheet Must be Made or Circled in Red Ink With Date and Name of Person Making Change.

PLEASE RETURN TO
LOS ANGELES COUNTY ENGINEER
403 LOS ANGELES COUNTY ENGINEERING BLDG.

Do not extend this side of this line.

76F309S CE # 310 3-61

Notes Ck'd by	Survey of [illegible]	F. B. [illegible] PG. [illegible]
Map No.	JN 30.02 Tape Std °F	
Office Work	Surveyed by [illegible] Bowers	
Checked	Notes [illegible] Date [illegible]	
Date	Indexed C. J. GALLI	

B.M. 109-21 B.

165TH ST. E., 1.5 MI. So. of Ave. S, 38° E. of Painted White line, and 52° So. of PP# 1403611E. An L.A.G. Rd Dept. 2" Br. BM. disk on a 4" Conc. post, stamped "B.M. 1960" Dn. 7" in a hand hole, with a 2" marker pipe 2° West.

OK 1-6-72 G.E. DREIER

OK 9-22-75 C.K.L.

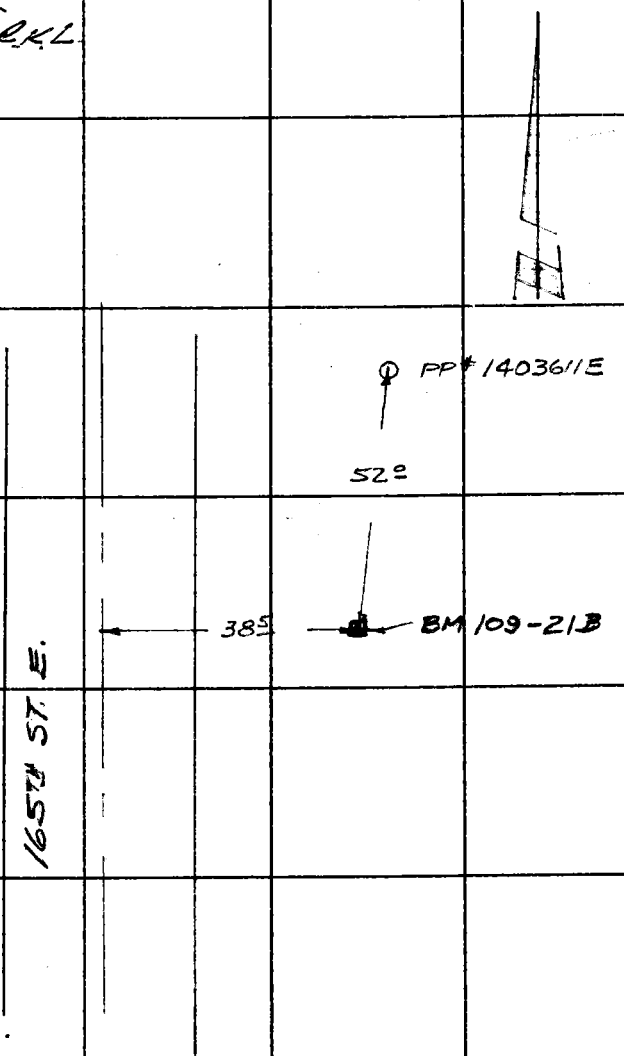

Note: Any Additions or Changes on This Sheet Must be Made or Circled in Red Ink With Date and Name of Person Making Change.

PLEASE RETURN TO
LOS ANGELES COUNTY ENGINEER
403 LOS ANGELES COUNTY ENGINEERING BLDG.

Do not extend this side of this line.

76F3095 CE # 310 3-61

Notes Ck'd by	Survey of [illegible]	F. B. [illegible] PG. [illegible]
Map No.	JN 03[illegible] Tape Std °F	
Office Work	Surveyed by [illegible]	
Checked	Notes [illegible] Date 10/4/66	
Date	Indexed C. J. GALLI	

Fd.

B.M. 109-22

B.M. description OK, 10/4/66 per F.B. 2844-28 R.C. Bowers

" OK 1-6-72 " G.E. DREIER

B.M. DESC. OK 9-22-75 " C. LIND

Note: Any Additions or Changes on This Sheet Must be Made or Circled in Red Ink With Date and Name of Person Making Change.

PLEASE RETURN TO
LOS ANGELES COUNTY ENGINEER
403 LOS ANGELES COUNTY ENGINEERING BLDG.

Do not extend this side of this line.

76F3095 CE # 310 3-61

Notes Ck'd by	Survey of L.A.G. Precise Level Net	F. B. [illegible] PG. [illegible]
Map No.	[illegible] Tape Std. °F	
Office Work	Surveyed by R. C. Bowers	
Checked	Notes R.C.B. Date 4/30/66	
Date	Indexed C. J. GALLI	

B.M. 109-22A

165TH ST. E., 3.5 miles of of Palmdale Blvd, 37.5 ft. E. of the approx. ℄ of Rd., 376.0 ± So. of the approx. ℄ of the future railroad tracks, and 54.0 ft. So. of P.P.# 1403624E. A L.A.Co. Rd. Dept. 2" Br. B.M. disk on a 4" conc. post, stamped " B.M., 1960", Dn. 7" in a hand hole, with a 2" Marker pipe 1.5 ft. East.

OK 1-6-72 G.E. DREIER

OK 9-22-75 C. LIND



Note: Any Additions or Changes on This Sheet Must be Made or Circled in Red Ink With Date and Name of Person Making Change.

PLEASE RETURN TO
LOS ANGELES COUNTY ENGINEER
403 LOS ANGELES COUNTY ENGINEERING BLDG.
Do not extend this side of this line.

76F309S CE # 310 3-61

Notes Ck'd by	Survey of L.A.Co. [illegible]	F. B. [illegible] Pg. [illegible]
Map No.	JN [illegible] Tage Std °F	
Office Work	Surveyed by R.C. Bowers	
Checked	Notes R.C.B. Date 10/4/66	
Date	Indexed C. J. GALLI	

Ed.

B.M. 109- 23

B.M. description OK., 10/4/66 per F.B. 2844-29 R.C. Bowers

" OK 1-6-72 " G.E. DREIER

B.M. DESC OK 9-22-75 " L.K. LIND

Note: Any Additions or Changes on This Sheet Must be Made or Circled in Red Ink With Date and Name of Person Making Change.

PLEASE RETURN TO
LOS ANGELES COUNTY ENGINEER
403 LOS ANGELES COUNTY ENGINEERING BLDG.

Do not extend this side of this line.

76F3095 CF # 310 3-61

Notes Ck'd by	Survey of [illegible]	F. B. [illegible] PG. 275
Map No.	JN 03 [illegible] Tape Std °F	
Office Work	Surveyed by R.C. Bowers	
Checked	Notes RCB Date 10/4/66	
Date	Indexed C. J. GALLI	

Ed.

B.M. 109-23 A

B.M. description OK., 10/4/66 per F.B. 2844-29 R.C. Bowers

" OK 1-6-72 " G.E. DREIER

B.M. DESC OK 9-22-75 " C. LIND

Note: Any Additions or Changes on This Sheet Must be Made or Circled in Red Ink With Date and Name of Person Making Change.

PLEASE RETURN TO
LOS ANGELES COUNTY ENGINEER
403 LOS ANGELES COUNTY ENGINEERING BLDG.

Do not extend this side of this line.

76F3095 CE # 310 3-61

Notes Ck'd by	Survey of L.A.G. Precise Lev. Net	F. B. 3715 PG. 277
Map No.	JN 0301-01 Tape Std. °F.	
Office Work	Surveyed by R.C. Bowers	
Checked	Notes KCB Date 10/4/66	
Date	Indexed C. J. GALLI	

Ed.

B.M. 109-24

B.M. description OK, 10/4/66 per F.B. 2844-30 R.C. Bowers

" OK 1-6-72 " G.E. DREIER

B.M. DESC. OK 9-22-75 " C. K. LIND

Note: Any Additions or Changes on This Sheet Must be Made or Circled in Red Ink With Date and Name of Person Making Change.

PLEASE RETURN TO
LOS ANGELES COUNTY ENGINEER
403 LOS ANGELES COUNTY ENGINEERING BLDG.

Do not extend this side of this line.

76F309S CE # 310 3-61

Notes Ck'd by	Survey of L.A.Co Precise Level Net	F. B. 3715 PG. 279
Map No.	IN 03 SEV 06 Tape Std. °F	
Office Work	Surveyed by R C Bowers	
Checked	Notes RCB Date 11/30/66	
Date	Indexed C. J. GALLI	

B.M. 109-24A

165TH ST. E, 0.5 Mi. North of Pearblossom Hwy, 271.5 ft. North of the Sec. Cor., 34.5 ft. E. of the ℄ of Rd., and 84.5 ft. Southerly of P.P.# 1403650E. A L.A. Co. Rd. Dept. 2" Br. B.M. disk on a 4" Conc. post, stamped "B.M., 1960", Dn. 7" in a hand hole, with a 2" marker pipe 1.5 ft. East

OK 1-6-72 G.E.DREIER

OK 9-22-75 C.K. LIND

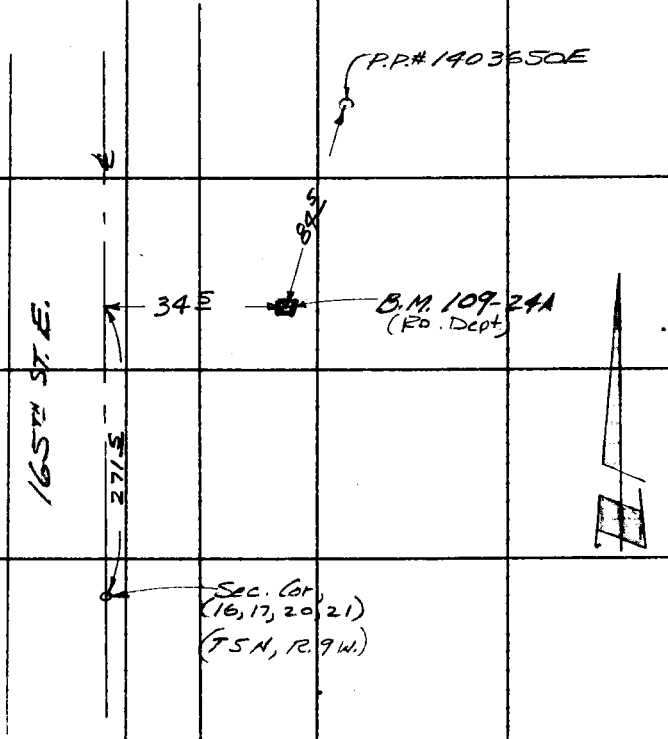

Note: Any Additions or Changes on This Sheet Must be Made or Circled in Red Ink With Date and Name of Person Making Change.

PLEASE RETURN TO
LOS ANGELES COUNTY ENGINEER
403 LOS ANGELES COUNTY ENGINEERING BLDG.

Do not extend this side of this line.

76F3095 CE # 310 3-61

Notes Ck'd by _____
Office Work _____
Checked _____
Date _____

Survey of L.A. CO PRECISE LEVEL NET
Surveyed by VOGE
Notes BITTEL Date 3/76
Indexed J. M. PALMER MAY 5 1976

F.B. 375 Pg. 281

B.M. 109-25

165TH ST. E., 0.5 MILE S. OF PEARBLOSSOM HIGHWAY, 34.7 FT. S.W. OF P.P. # X 2019 E, 31.7 FT. N.W. OF FENCE CORNER, A CO. SURVEYOR 2 1/4" BRASS DISK MARKED "T5N, R9W, 20, 21, 29, 28, RE 2177", IN HH, DOWN 21"

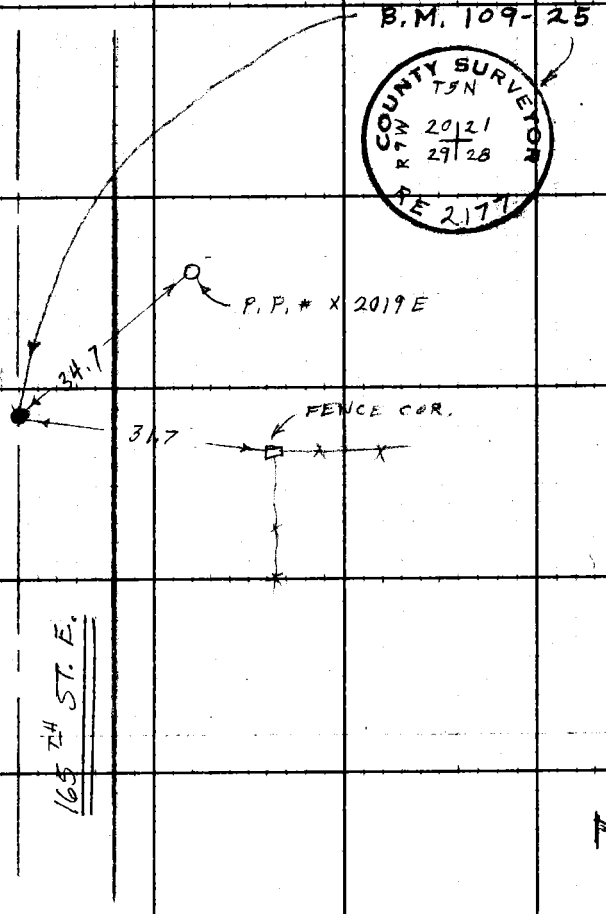

Note: Any Additions or Changes on This Sheet Must be Made as Circled in Red Ink With Date and Name of Person Making Change.

Do not extend notes this side of this line.

RETURN TO
LOS ANGELES COUNTY SURVEYOR
726 LOS ANGELES COUNTY
ENGINEERING BLDG.

76F3095 247 2-51

Notes Ck'd by _____

Office Work _____

Checked _____

Date _____

Survey of L.A. CO. PRECISE LEVEL NET

Surveyed by VOGE

Notes BITTEL Date 3/76

Indexed E. M. PALMER MAY 5 1976

F. B. 2715 PG. 273

B.M. 109-26

165TH ST. E., 28 FT. E. OF ℄, 1.0 MI. S. OF PEARBLOSSOM HIGHWAY, 0.85 MILES N. OF CALIF. AQUEDUCT, 11.8 FT. W. OF BARB WIRE FENCE, 4.0 FT. N.E. OF P.P. # X 2104E, 16.0 FT. E. OF EAST OF EAST EDGE OF PAVMENT, A 2" BRASS DISK MARKED "L.A. CO. ROAD DEPT., 1961, B.M.", IN H.H., DOWN 6"

Note: Any Additions or Changes on this Sheet Must be Made or Circled in Red Ink With Date and Name of Person Making Change.

Do not extend this side of this line.

PLEASE RETURN TO
LOS ANGELES COUNTY ENGINEER
403 Los Angeles County Engineering Bldg.

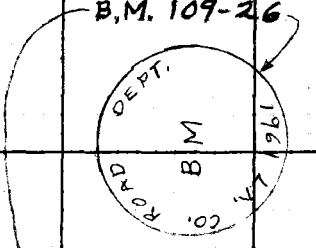

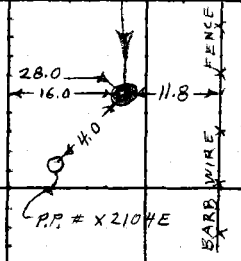

165TH STREET E.

76F309S CE#310 1-65

Notes Ck'd by	Survey of LA. CO. PRECISE LEVEL NET	F. B. 3715 PG. 285
	JN 0201.02 Tape Std. °F	
Office Work	Surveyed by VOGE	
Checked	Notes BITTEL Date 3/76	
Date	Index E. M. PALMERI MAY 5 1976	

B.M. 109-27

165 TH ST. E., 1.5 MILES S. OF PEARBLOSSOM HIGHWAY, 0.35 MILES N. OF CALIF. AQUEDUCT, 43.0 FT. S.E. OF FENCE CORNER, 38.1 FT. S.W. OF P.P. # 726889 H, A CO. SURVEYOR 2 1/4" BRASS DISK MARKED "T5N, R9W, 29, 28, 32, 33, RE 2177", DOWN 24" IN H.H.

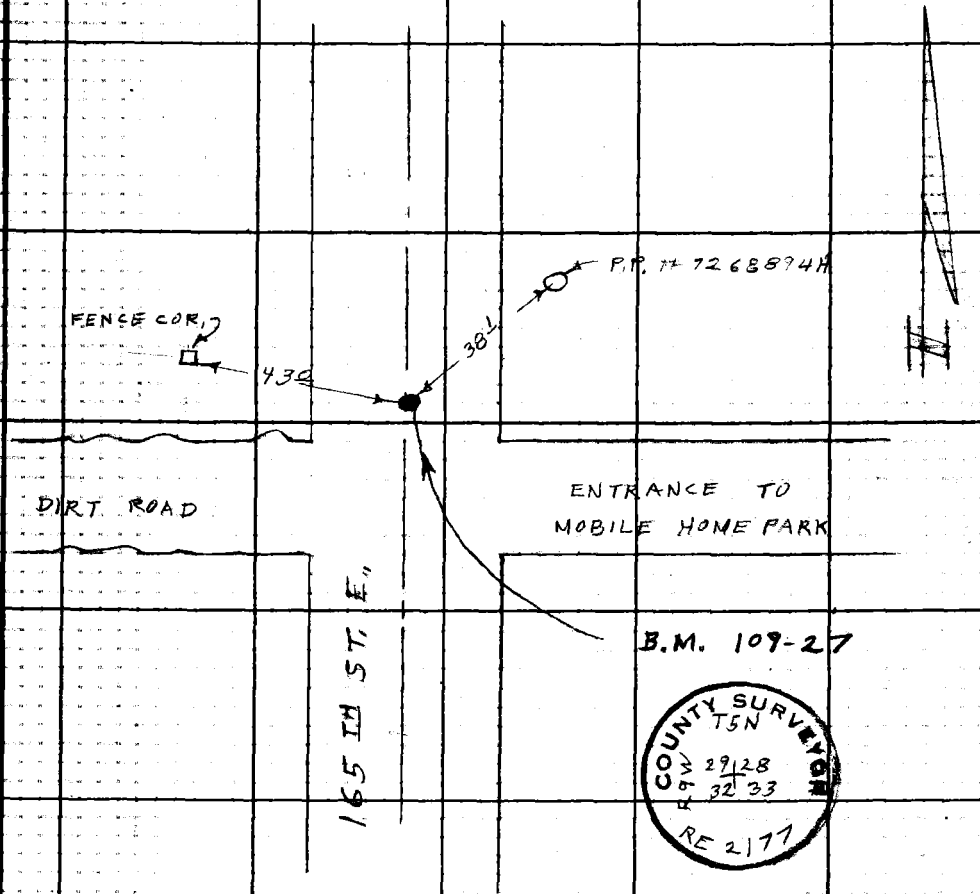

Note: Any Additions or Changes on this Sheet Must be Made or Circled in Red Ink, With Date and Name of Person Making Change.

PLEASE RETURN TO
LOS ANGELES COUNTY ENGINEER
403 LOS ANGELES COUNTY ENGINEERING BLDG.
Do not extend this side of this line.

76F3095 CE#310 1-65