Notes Given by	Survey of	F. B. 3716 PG.
Map No.	JN Tape Std °F	
Office Work	Surveyed by	
Checked	Notes Date	
Drawn	Indexed	

BOOK INDEX

	F.B. 3716	PAGE
LINE No. 122		5 - 40
LINE No 115		41 - 102
LINE No. 121		103 - 140
LINE No. 120		141 - 176
LINE No 118		195 - 204
LINE No 108		209 - 250

Not microfilmed

PLEASE RETURN TO
LOS ANGELES COUNTY ENGINEER
403 Los Angeles County Engineering Bldg.
Please attend the Notes on Changes on This Page. Any Additions or Changes on This Page Must be Made or Circled in Red Ink. Name of Person
CE # 310 3-61

Notes Ck'd by	Survey of L.A.Co. Precise Level Net	F. B. 3716 PG. 5
Map No.	JN 0301.02 Tape Std °F	
Office Work	Surveyed by R.C. Bowers	
Checked	Notes RCB Date 9/13/66	
Date	Indexed C. J. GALLI [illegible]	

L.A. Co. PRECISE LEVEL NET

LINE 122

J.N. 0301.02

Ref.	Party
F.B. 2869	Bowers
	Adams
	Anderson
	Maldonado
	Donlevy
	Cherry

Note: Any Additions or Changes on This Sheet Must be Made or Circled in Red Ink. With Date and Name of Person Making Change.

PLEASE RETURN TO
LOS ANGELES COUNTY ENGINEER
403 LOS ANGELES COUNTY ENGINEERING BLDG.

Do not extend this side of this line.

76F309S CE#310 1-65

F. B. 3716 PG 5

LINE 122

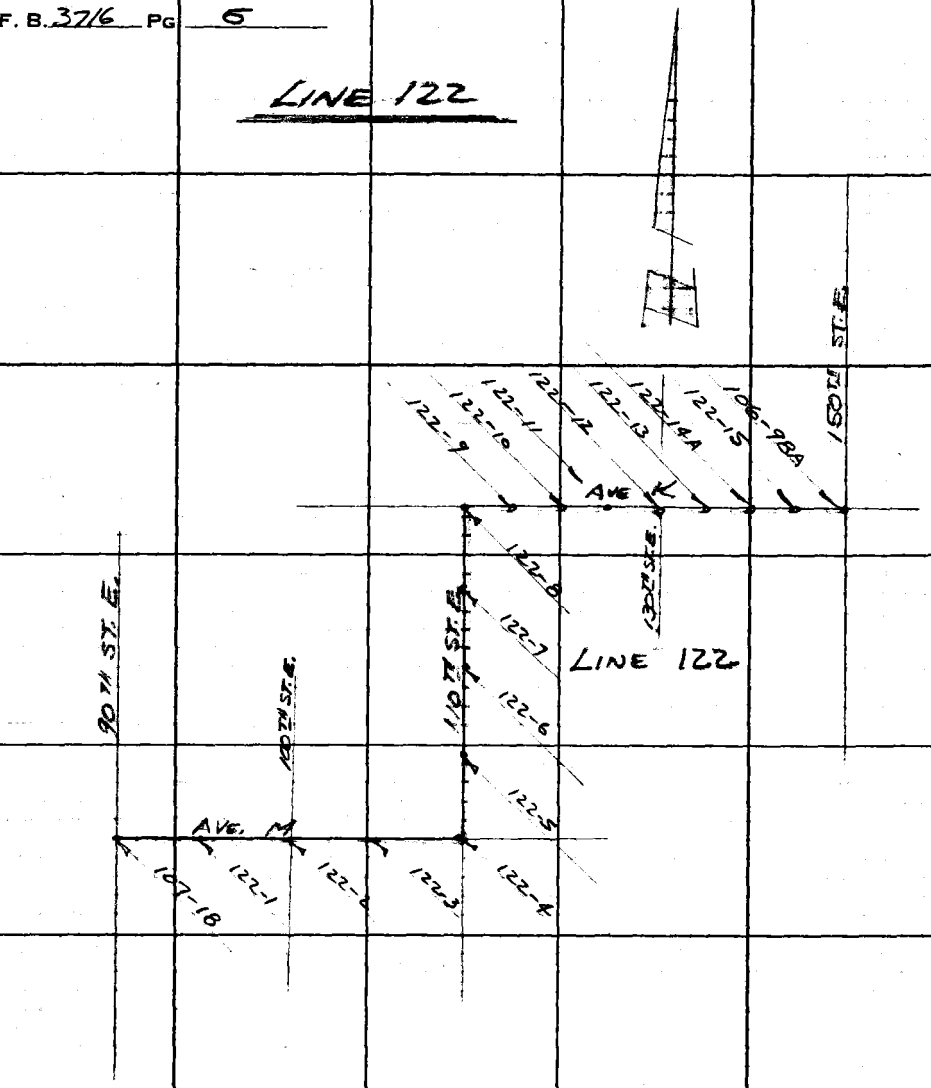

PLEASE RETURN TO
LOS ANGELES COUNTY ENGINEER
403 LOS ANGELES COUNTY ENGINEERING BLDG.

Do not extend this side of this line.

Note: Any Additions or Changes on This Sheet Must be Made or Circled in Red Ink With Date and Name of Person Making Change.

Notes Ck'd by
Map No.
Office Work
Checked
Date

Survey of LA. Co. PRECISE LEV. NET
JN030102 Tape Std °F
Surveyed by R.C. BOWERS
Notes C. ADAMS Date 9-13-66
Indexed G. J. GALLI

F. B. 3716 PG. 7

P.D.

B.M. 122-1

B.M. DESCRIPTION OK 9-13-66 PER. F.B. 2869-7 C. ADAMS
B.M. DESCRIPTION OK 7-13-72 " " " " R. STRADER
" " OK 10-29-75 " " " C. LIND

Note: Any Additions or Changes on This Sheet Must be Made or Circled in Red Ink With Date and Name of Person Making Change.

PLEASE RETURN TO
LOS ANGELES COUNTY ENGINEER
403 LOS ANGELES COUNTY ENGINEERING BLDG.
Do not extend this side of this line.

76F309S CE #310 6-62

Notes Ck'd by	Survey of L.A. Co PRECISE LEV. NET F. B. 3716 PG. 9
Map No.	JN 0301.02 Tape Std °F
Office Work	Surveyed By R.C. BOWERS
Checked	Notes C. ADAMS Date 9-13-66
Date	Indexed C. J. GALLI

Ed.

BM 122-2

BM description OK, 9/13/66 per F.B. 2869-8 R C Bowers

B.M. DESCRIPTION OK 7-13-72 " " " R. STRADER

" " OK 10-29-75 " " " C. LIND

Note: Any Additions or Changes on This Sheet Must be Made or Circled in Red Ink With Date and Name of Person Making Change.

PLEASE RETURN TO
LOS ANGELES COUNTY ENGINEER
403 LOS ANGELES COUNTY ENGINEERING BLDG.

Do not extend this side of this line.

76F309S CE #310 6-62

Notes Ck'd by	Survey of L.A.C. Precise Level Net
Map No.	JN	Tape	Std. °F
Office Work	Surveyed By Bowers
Checked	Notes RCB Date 9/13/66
Date	Indexed E. L. GALLI

F. B. 3716 PG. 11

Ed

B.M. 122-2A

B.M. description OK, 9/13/66 per F.B. 2869-8 RC Bowers

B.M. DESCRIPTION OK 7-13-72 " " " " R. STRADER

" OK 10-29-76 " E Lui D

Note: Any Additions or Changes on This Sheet Must be Made or Circled in Red Ink With Date and Name of Person Making Change.

PLEASE RETURN TO
LOS ANGELES COUNTY ENGINEER
403 LOS ANGELES COUNTY ENGINEERING BLDG.

Do not extend this side of this line.

76F3095 CE #310 6-62

Notes Ck'd by	Survey of L.A.Co. Precise Level Net F. B. 3716 PG. 13
Map No.	JN Tape Std °F
Office Work	Surveyed By Bowers
Checked	Notes KCB Date 9/13/66
Date	Indexed G. L. BALL

Ed.

B.M. 122-2

B.M. description OK, 9/13/66 per FB-2869-9, RC Bowers

B.M. DESCRIPTION OK 7-13-72 .. .. .. R. STRADER

" " OK 10-29-75 C. Lind

Note: Any Additions or Changes on This Sheet Must be Made or Circled in Red Ink With Date and Name of Person Making Change.

PLEASE RETURN TO
LOS ANGELES COUNTY ENGINEER
403 LOS ANGELES COUNTY ENGINEERING BLDG.

Do not extend this side of this line.

76F309S CE #310 6-62

Notes Ck'd by	Survey of L.A.Co. Precise Level Net
Map No.	JN 0301-04 Tape Std °F
Office Work	Surveyed by Bowers
Checked	Notes RCB Date 9/13/66
Date	Indexed R. J. GALLI

F. B. 3716 PG. 15

Ed.

B.M. 122-4

B.M. description OK, 9/13/66 per F.B. 2869-10, RC Bowers

B.M. DESCRIPTION OK 7-13-72 " " " " R. STRADER

" " OK 11-5-79 " " C. LIND

Note: Any Additions or Changes on This Sheet Must be Made or Circled in Red Ink With Date and Name of Person Making Change.

PLEASE RETURN TO
LOS ANGELES COUNTY ENGINEER
403 LOS ANGELES COUNTY ENGINEERING BLDG.

Do not extend this side of this line.

76F309S CE #310 6-62

Notes Ck'd by	Survey of L.A. Co. Precise Level Net	F. B. 3716 PG. 17
Map No.	JN [illegible] Tape Std °F	
Office Work	Surveyed by Bowers	
Checked	Notes RCB Date 9/13/66	
Date	Indexed G. J. GALLI	

B.M. 122-5

B.M. description ok on 9/13/66 per F.B. 2869-11, RC Bowers

B.M. DESCRIPTION OK PER F.B. 2869-11 AND F.B. 3716-18, 7-13-72 R. STRADER

NOT RECOVERED, TIES GONE 11-5-75 C. LIND

B.M. 122-5 B

FD L.A. Co. RD

DEPT. BRASS DISK

DOWN 6" IN A

H.H. STAMPED

B.M. 1974.

FOUND MARKER PIPE

2.0 EAST.

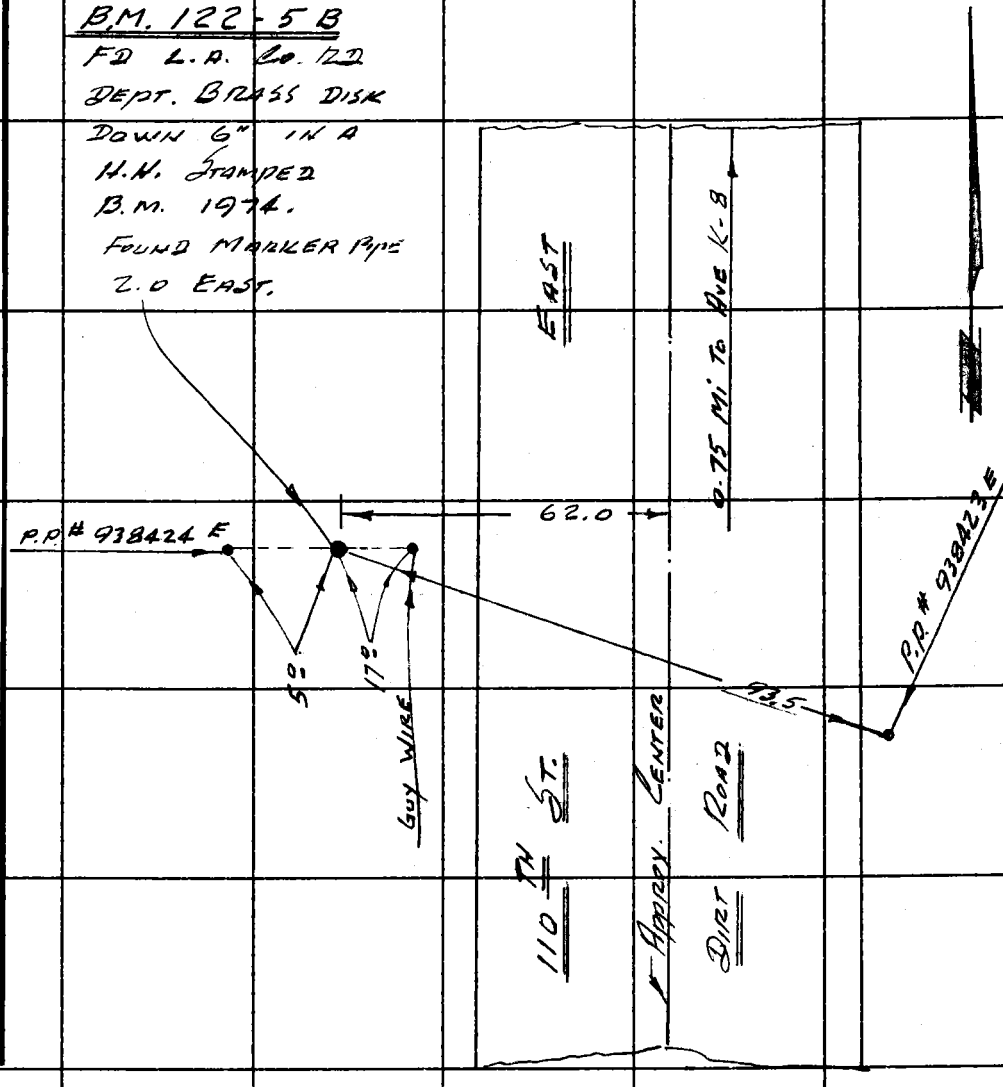

Note: Any Additions or Changes on This Sheet Must be Made or Circled in Red Ink With Date and Name of Person Making Change.

PLEASE RETURN TO
LOS ANGELES COUNTY ENGINEER
403 LOS ANGELES COUNTY ENGINEERING BLDG.

Do not extend this side of this line.

76F309S CE # 310 3-61

F. B. 3216 PG. 18

B.M. 122-5 A

L.A. CO. ROAD DEPT. BENCH MARK

110 TH ST. EAST, 0.5 MILE NORTH OF AVE. "M", 0.2 MILE SOUTH OF P.P. # 274068 E, EAST SIDE OF ROAD, 88° E. OF APPROX. ℄ OF DIRT ROAD, 62° FEET E. OF PROD OF ROW OF POWER POLES TO NORTH, 124° FEET N.E.'LY OF B.M. 122-5. A L.A. CO. ROAD DEPT. BRASS DISK MONUMENT STAMPED "1972" IN WELL & COVER ABOVE GROUND 3", A 2" MARKER PIPE IS 2 FEET EAST.

NOT RECOVERED, TIES INADEQUATE 11-5-76 LKL.

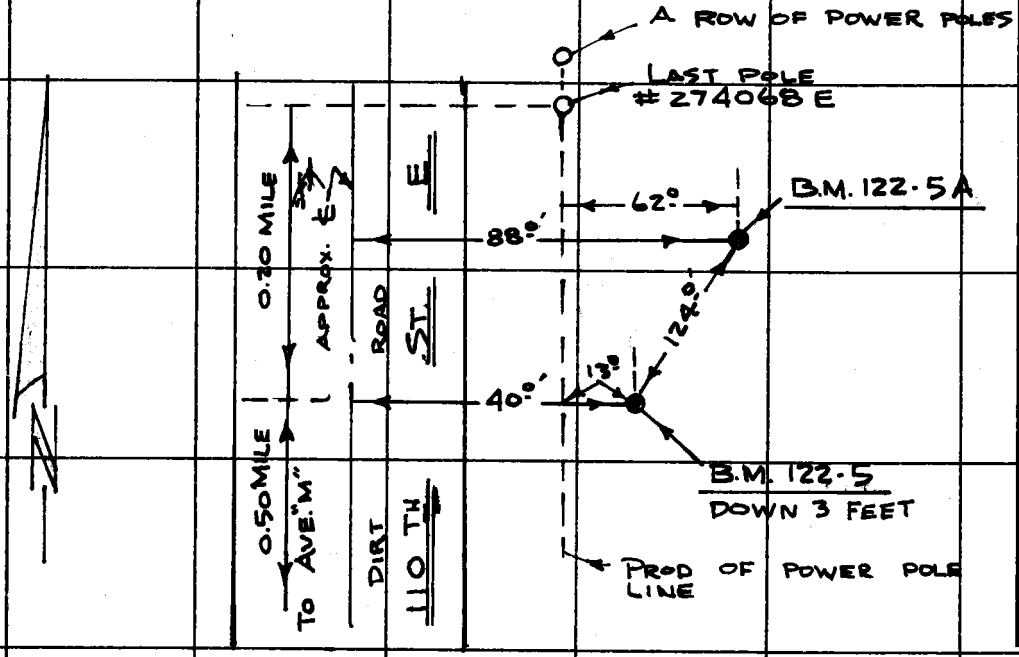

LOS ANGELES COUNTY ENGINEER
403 LOS ANGELES COUNTY ENGINEERING BLDG.
PLEASE RETURN TO
Do not extend this side of this line.
Note: Any Additions or Changes on This Sheet Must be Made or Circled in Red Ink With Date and Name of Person Making Change.

Notes Ck'd by	Survey of L.A.Co. Precise Level Net
Map No.	JN [illegible] Tape Std °F
Office Work	Surveyed by R.C. Bowers
Checked	Notes [illegible] Date 9/13/66
Date	Indexed C. J. GALLI

F. B. 3716 PG. 19

( )

B.M. 122-6

B.M. description OK, 9/13/66 per F.B. 2869-12, R.C. Bowers

B.M. DESCRIPTION OK 7-13-72 " " " " R. STRADER

" " OK 11-5-75 " C. LIND

Note: Any Additions or Changes on This Sheet Must be Made or Circled in Red Ink With Date and Name of Person Making Change.

Do not extend this side of this line.

PLEASE RETURN TO
LOS ANGELES COUNTY ENGINEER
403 LOS ANGELES COUNTY ENGINEERING BLDG.

78F3095 CE # 310 3-61

Notes Ck'd by	Survey of CA G. Strand and Net	F. B. 3716 PG. 21
Map No.	JN [illegible] Tape Std. °F	
Office Work	Surveyed by Bowers	
Checked	Notes [illegible] Date 9/13/66	
Date	Indexed G. J. [illegible]	

Ed.

B.M. 122-7

B.M. description OK, 9/13/66 per F.B. 2869-13, R C Bowers

B.M. DESCRIPTION OK 7-13-72 " " " " R. STRADER

" " OK 11-5-75 " C. LIND

Note: Any Additions or Changes on This Sheet Must be Made or Circled in Red Ink With Date and Name of Person Making Change.

PLEASE RETURN TO
LOS ANGELES COUNTY ENGINEER
403 LOS ANGELES COUNTY ENGINEERING BLDG.

Do not extend this side of this line.

76F309S CE # 310 3-61

Notes Ck'd by	Survey of L.A.Co. Precise Level VA	F. B. 3716 PG. 23
Map No.	JN ~~[illegible]~~ Tape Std °F	
Office Work	Surveyed by Bowers	
Checked	Notes RCB Date 9/13/66	
Date	Indexed G. J. GALLI	

B.M. 122-B

B.M. description OK, 9/13/66 per F.B. 2869-14 RC Bowers

B.M. DESCRIPTION OK 7-13-72 " " " " R. STRADER

" " OK 11-5-75 " " C. LIND

Note: Any Additions or Changes on This Sheet Must be Made or Circled in Red Ink With Date and Name of Person Making Change.

PLEASE RETURN TO
LOS ANGELES COUNTY ENGINEER
403 LOS ANGELES COUNTY ENGINEERING BLDG.

Do not extend this side of this line.

76F309S CE # 310 3-61

Notes Ck'd by	Survey of L.A.Co. Precise Level Net	F. B. 2716 PG. 25
Map No.	JN [illegible] Tape Std °F	
Office Work	Surveyed by Bowers	
Checked	Notes [illegible] Date 7/13/66	
Date	Indexed C. J. GALLI	

Ed.

B.M. 122-9

B.M. description OK, 9/13/66 per F.B. 2869-15 RC Bowers

B.M. DESCRIPTION OK 7-13-72 - " " " R. STRADER

" " OK 11-5-75 " C. LIND

Note: Any Additions or Changes on This Sheet Must be Made or Circled in Red Ink With Date and Name of Person Making Change.

PLEASE RETURN TO
LOS ANGELES COUNTY ENGINEER
403 LOS ANGELES COUNTY ENGINEERING BLDG.

Do not extend this side of this line.

76F3095 CE # 310 3-61

Notes Ck'd by	Survey of L.A.C. Precise Level Net	F. B. 3716 PG. 27
Map No.	JN 0[illegible] Tape Std. °F	
Office Work	Surveyed by Bowers	
Checked	Notes [illegible] Date 9/27/66	
Date	Indexed C. J. GALLI	

Ed.

B.M. 122-10

B.M. description O.K. 9/27/66 per F.B. 2869-16 R. Bowers

B.M. DESCRIPTION OK 7-13-72 " " " R. STRADER

B.M. " OK 11-5-75 " " C. Lin[illegible]

Note: Any Additions or Changes on This Sheet Must be Made or Circled in Red Ink With Date and Name of Person Making Change.

PLEASE RETURN TO
LOS ANGELES COUNTY ENGINEER
403 LOS ANGELES COUNTY ENGINEERING BLDG.

Do not extend this side of this line.

76F3095 CE # 310 3-61

Notes Ck'd by	Survey of L.A.G. Precise Level Net
Map No.	JN [illegible] Tape Std °F
Office Work	Surveyed by R.C. Bowers
Checked	Notes RCB Date 7/21/66
Date	Indexed C. J. GALLI

F. B. 3746 PG. 29

Ed

B.M. 122-11

B.M. description OK., 9/27/66 per F.B. 2869-17, RC Bowers

B.M. DESCRIPTION OK 7-13-72 " " " " R. STRADER

" " OK 1-5-75 C. LIND

Note: Any Additions or Changes on This Sheet Must be Made or Circled in Red Ink With Date and Name of Person Making Change.

PLEASE RETURN TO
LOS ANGELES COUNTY ENGINEER
403 LOS ANGELES COUNTY ENGINEERING BLDG.

Do not extend this side of this line.

76F309S CE # 310 3-61

Notes Ck'd by	Survey of LAC Precise Level Net	F. B. 3716 PG. 31
Map. No.	JN0301.02 Tape Std °F	
Office Work	Surveyed by R.C. Bowers	
Checked	Notes R.C.B. Date 9/27/66	
Date	Indexed C. J. GALLI	

Ed.

B.M. 122-12

B.M. description OK, 9/27/66, [illegible] R.C. Bowers

B.M. DESCRIPTION OK 7-13-72 " " " " R STRADER

B.M. " OK 1-5-75 C. LIND

Note: Any Additions or Changes on This Sheet Must be Made or Circled in Red Ink With Date and Name of Person Making Change.

PLEASE RETURN TO
LOS ANGELES COUNTY ENGINEER
403 LOS ANGELES COUNTY ENGINEERING BLDG.

Do not extend this side of this line.

76F3095 CE # 310 3-61

Notes Ck'd by	Survey of [illegible]	F. B. 37/6 PG. 33
Map No.	JN [illegible] Tape Std °F	
Office Work	Surveyed by R.C. Bowers	
Checked	Notes [illegible] Date 9/27/66	
Date	Indexed G. J. GALLI	

Ed.

B.M. 122-13

B.M. description OK., 9/27/66 per F.B. 2867-19 R C Bowers

B.M. DESCRIPTION OK 7-13-72 " " " " R. STRADER

" " OK 11-5-75 " " C. LIND

Note: Any Additions or Changes on This Sheet Must be Made or Circled in Red Ink With Date and Name of Person Making Change.

PLEASE RETURN TO
LOS ANGELES COUNTY ENGINEER
403 LOS ANGELES COUNTY ENGINEERING BLDG.

Do not extend this side of this line.

76F3095 CE # 310 3-61

Notes Ck'd by	Survey of L.A.Co. Precise Level Net	F. B. 2716 PG. 35
Map No.	JN 0296.02 Tape Std °F	
Office Work	Surveyed by R. C. Bowers	
Checked	Notes RCB Date 7/27/66	
Date	Indexed C. J. GALLI	

B.M 122-14

B.M. NOT Fd. per F.B. 2869-20, 9/27/66 RCBowers

" " " " " " 7-13-72 R. STRADER

Note: Any Additions or Changes on This Sheet Must be Made or Circled in Red Ink With Date and Name of Person Making Change.

PLEASE RETURN TO
LOS ANGELES COUNTY ENGINEER
403 LOS ANGELES COUNTY ENGINEERING BLDG.

Do not extend this side of this line.

76F309S CE # 310 3-61

Notes Ck'd by	Survey of L.A.G. Precise Level Net	F. B. 3716 PG. 37
Map No.	JN [illegible] Tape Std °F	
Office Work	Surveyed by R. C. Bowers	
Checked	Notes RCB Date 9/27/66	
Date	Indexed C. J. [illegible]	

Set

BM 122-14A

AVE. K, 0.5 MI. West of 145TH ST. E.
27° ft. No. of the approx. center of the pvm't.,
123.5 ft. East of the center of the Northerly dirt Rd.,
and 6° ft. East of P.P.# 1404175E. An L.A.G.
Engr. 2¼" Brass button disc on a 12" x 12" Conc. post,
stamped "B.M. 122-14A, 1966, R.E. 5869". The Mon.
is up 6", with a 2" marker pipe 2° ft. East.
Additional Tie: 74° N.W. of the 4TH Elm Tree from the West

B.M. DESCRIPTION	OK	7-13-72	R. STRADER
" "	OK	11-5-75	C. LIND

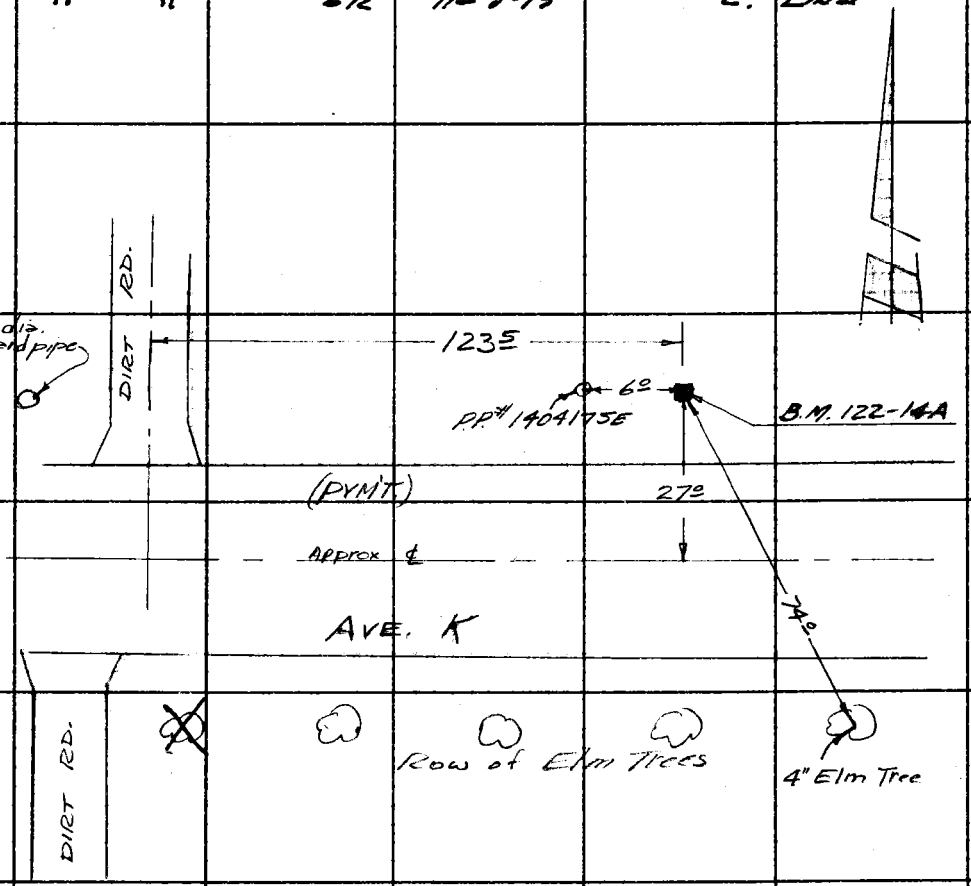

Note: Any Additions or Changes on This Sheet Must be Made or Circled in Red Ink With Date and Name of Person Making Change.

PLEASE RETURN TO
LOS ANGELES COUNTY ENGINEER
403 LOS ANGELES COUNTY ENGINEERING BLDG.
Do not extend this side of this line.

76F3095 CE # 310 3-61

Notes Ck'd by	Survey of L.A.G. Precise Level Net
Map No.	JN 0301.02 Tape Std °F
Office Work	Surveyed by R. C. Bowers
Checked	Notes 12 CB Date 9/27/66
Date	Indexed C. J. [illegible]

F. B. 3716 PG. 39

Ed.

B.M. 122-15

B.M. description OK, 9/27/66 per N.B. 2869-21 R.C. Bowers

B.M. DESCRIPTION OK 7-13-72 " " " " R. STRADER

" " OK 11-5-75 " C. LIND

Note: Any Additions or Changes on This Sheet Must be Made or Circled in Red Ink With Date and Name of Person Making Change.

PLEASE RETURN TO
LOS ANGELES COUNTY ENGINEER
403 LOS ANGELES COUNTY ENGINEERING BLDG.

Do not extend this side of this line.

76F309S CE #310 6-63

Notes Ck'd by	Survey of L.A.Co. Precise Level Net
Map No.	JN [illegible] Tape Std °F
Office Work	Surveyed by R.C. Bowers
Checked	Notes RCB Date 9/26/66
Date	Indexed C. J. GALLI

F. B. 3716 PG. 41

L.A. Co. PRECISE LEVEL NET

LINE 115

J.N. 0301.02

Ref.	Party.
F.B. 2842	Bowers
	Anderson
	Maldonado
	Donlevy
	Cherry

Note: Any Additions or Changes on This Sheet Must be Made or Circled in Red Ink With Date and Name of Person Making Change.

PLEASE RETURN TO
LOS ANGELES COUNTY ENGINEER
403 LOS ANGELES COUNTY ENGINEERING BLDG.

Do not extend this side of this line.

76F309S CE #310 6-63

F. B. 3716 PG. 42

LINE 115

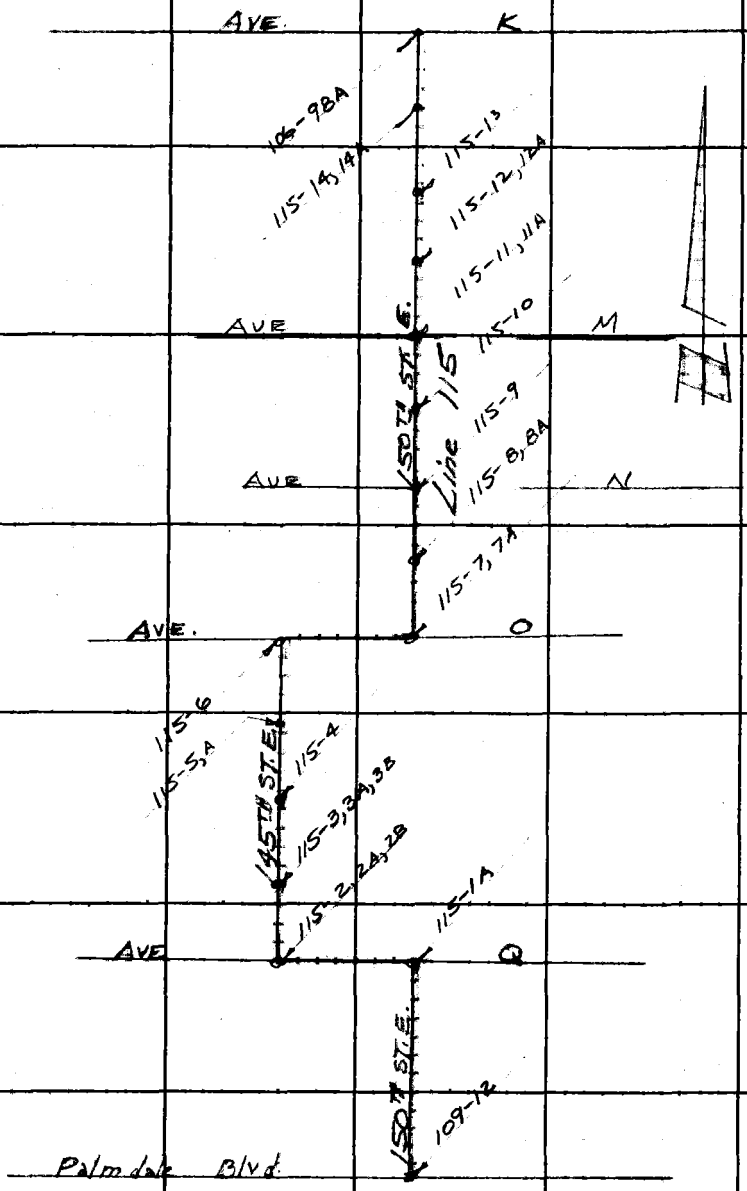

PLEASE RETURN TO
LOS ANGELES COUNTY ENGINEER
403 LOS ANGELES COUNTY ENGINEERING BLDG.

Do not extend this side of this line.

Note: Any Additions or Changes on This Sheet Must be Made or Circled in Red Ink With Date and Name of Person Making Change.

Notes Ck'd by	Survey of L. A. Co. Precise Level N	F. B. 3716 PG. 43
Map No.	JN [illegible] Tape Std °F	
Office Work	Surveyed by R C Bowers	
Checked	Notes RLA Date 9/28/66	
Date	Indexed C. J. GALLI	

B.M. 115-1
DESTROYED - 9/28/66 F.B. 2842-167 R.D. ANDERSON

Note: Any Additions or Changes on This Sheet Must be Made or Circled in Red Ink With Date and Name of Person Making Change.

PLEASE RETURN TO
LOS ANGELES COUNTY ENGINEER
403 LOS ANGELES COUNTY ENGINEERING BLDG.

Do not extend this side of this line.

76F309S CE #310 6-63

Notes Ck'd by	Survey of L.A. Co. PRECISE LEVEL NET
Map No.	JN Tape Std °F
Office Work	Surveyed by R.K. BOWERS
Checked	Notes RCB Date 10/14/66
Date	Indexed G. J. GALLI

F. B. 3716 PG. 45

SET B.M. 115-1A

150TH ST. E. & AVE. Q., on the S.E. Cor. 106.8 ft. So. and 33.5 ft. E. of the ℄ intersection, and 4.0 ft. E. of P.P.# 476649E. An L.A.Co. Engr. 2 1/4" Brass button disc on a 12" x 12" Conc. post, Stamped "B.M. 115-1A, 1966, RE. 5869". Mon. up 6", with a 2" marker pipe 2.0 ft. So.

BM DESCRIPTION OK 6-20-72 R. STRADER

B.M. DESCRIPTION OK 10-29-75 C.K. LIND

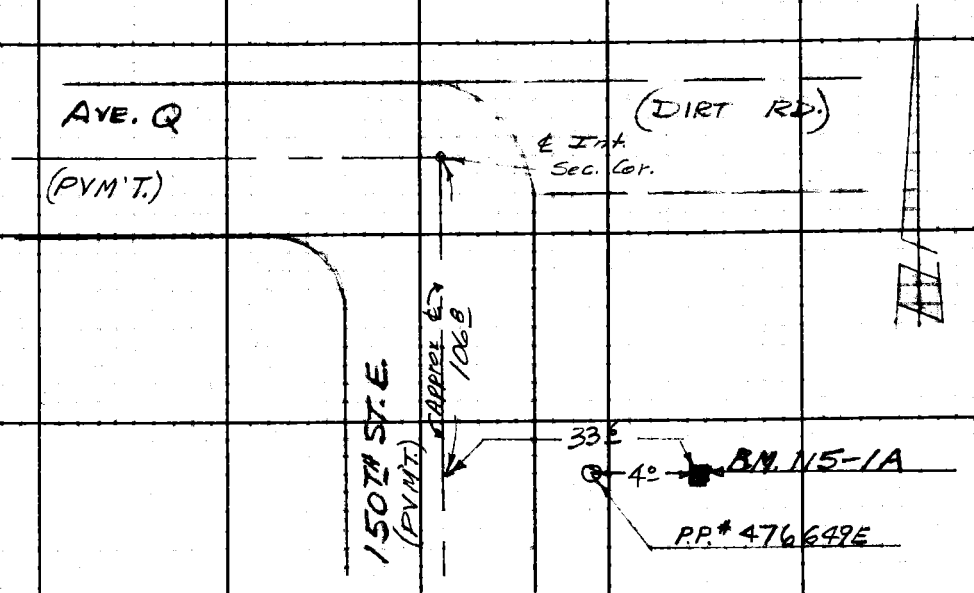

Note: Any Additions or Changes on This Sheet Must be Made or Circled in Red Ink With Date and Name of Person Making Change.

PLEASE RETURN TO
LOS ANGELES COUNTY ENGINEER
403 LOS ANGELES COUNTY ENGINEERING BLDG.

Do not extend this side of this line.

76F309S CE #310 6-63

Notes Ck'd by	Survey of L.A. Co PRECISE LEVEL NET	F. B. 3716 PG. 49
Map No.	JN [illegible] Tape Std °F	
Office Work	Surveyed by R.C. BOWERS	
Checked	Notes RCB Date 9-28-66	
Date	Indexed C. J. GALLI	

Ed.

B.M. 115-2A

B.M. description OK, 9/28/66 per F.B. 2842-168 RCBowers

B.M. DESCRIPTION OK 6-20-72 PER F.B. 2842-168 R. STRADER

" " OK 10-29-75 " " C. LIND

Note: Any Additions or Changes on This Sheet Must be Made or Circled in Red Ink With Date and Name of Person Making Change.

PLEASE RETURN TO
LOS ANGELES COUNTY ENGINEER
403 LOS ANGELES COUNTY ENGINEERING BLDG.

Do not extend this side of this line.

76F309S CE #310 6-63

Notes Ck'd by	Survey of L.A.G. Precise Level Net	F. B. 3216 PG. 51
Office Work	Surveyed by R.C. Bowers	
Checked	Notes R.C.B. Date 9/28/66	
Date	Indexed C. J. GALLI	

B.M. 115-2B

AVE. Q & 145TH ST. E., 34° ft. So. & 42° W. of the ℄ Int., 3° ft. West of T.P.# 632/32H. An L.A.G. Engr. 2¼" Br. button disc on a 6" Conc. post, stamped "B.M. Q-145E, R.E. 5869." up 6" set a 2" marker pipe 2° No. 54° S.W. of ¼ SEC. COR.

B.M. DESCRIPTION OK 6-20-72 R. STRADER

" " OK 10-29-75 C. LIND

Note: Any Additions or Changes on This Sheet Must Be Made or Circled in Red Ink With Date and Name of Person Making Change.

Do not extend notes this side of this line.

RETURN TO
LOS ANGELES COUNTY ENGINEER
700 LOS ANGELES COUNTY ENGINEERING BLDG.

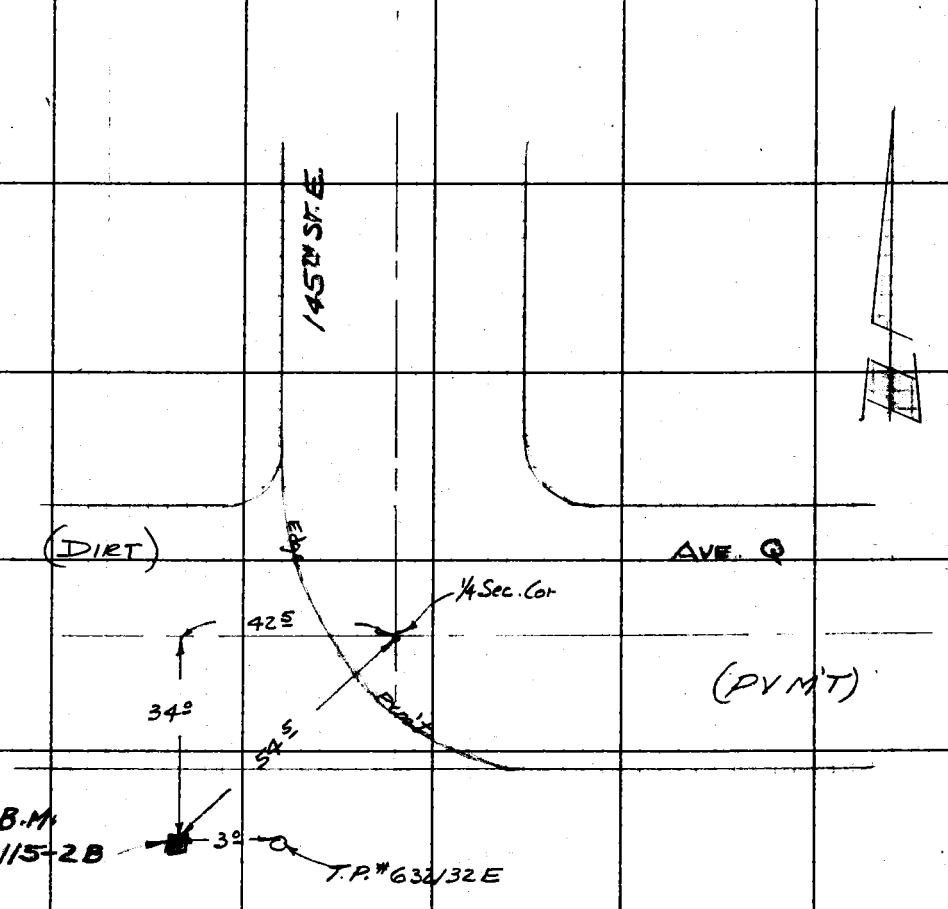

763098 CE #247 7-53

Notes Ck'd by	Survey of L.A.Co. Precise Level Net
Map, No.	JN [illegible] Tape Std °F
Office Work	Surveyed by R.C. Bowers
Checked	Notes RCB Date 9/28/66
Date	Indexed [illegible]

F. B. 3716 PG. 53

Fd.

BM 115-3

B.M. description OK, 9/28/66 per F.B. 2842-169 RC Bowers

B.M. DESCRIPTION OK 6-20-72 PER F.B. 2842-169 R. STRADER

" " OK 10-29-75 " " C. LIND

Note: Any Additions or Changes on This Sheet Must be Made or Circled in Red Ink With Date and Name of Person Making Change.

PLEASE RETURN TO
LOS ANGELES COUNTY ENGINEER
403 LOS ANGELES COUNTY ENGINEERING BLDG.

Do not extend this side of this line.

76F309S CE#310 1-65

Notes Ck'd by	Survey of LA Co Precise Level Net
Map No.	JN [illegible] Tape Std °F
Office Work	Surveyed by R C Bowers
Checked	Notes RCB Date 7/28/66
Date	Indexed [illegible]

F. B. 3-16 PG. 55

Ed.

B.M. 115-3A

145TH ST. E, 0.40 MI. No. of Ave Q., E. 41° of center of Rd., 119° N.E. of T.P.# 727440H.

An L.A.Co. Rd. Dept. 2" Br. cap B.M. disc on a 4" Conc. Post., dn. 7" in a Hand Hole, with a 2" marker pipe 2° E., Mon. stamped "1960"

B.M. DESCRIPTION OK 6-20-72 R. STRADER

" " ok 10-29-75 C. L. W. D

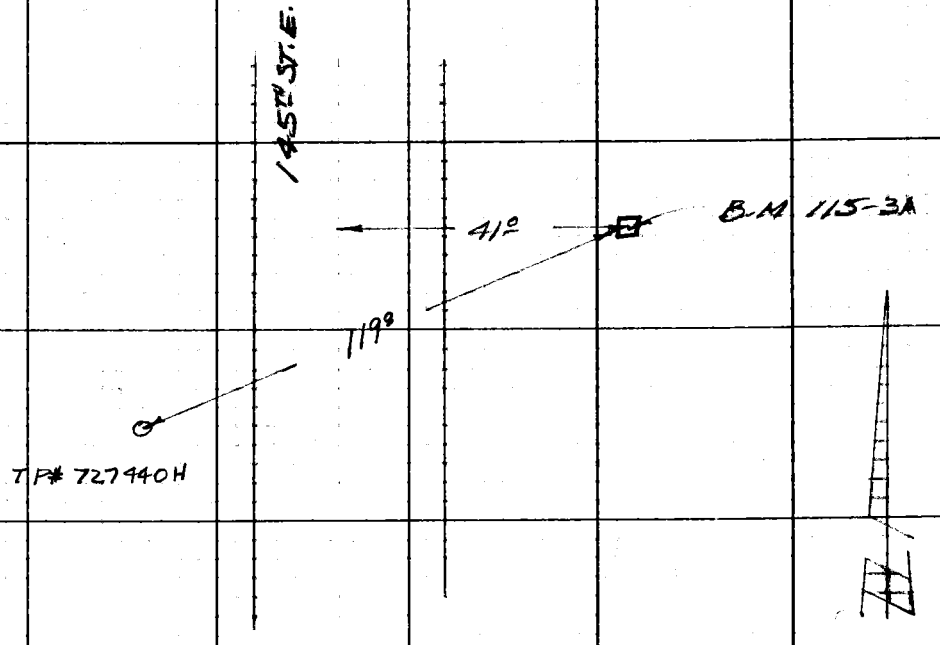

Note: Any Additions or Changes on This Sheet Must be Made or Circled in Red Ink With Date and Name of Person Making Change.

Do not extend this side of this line.

PLEASE RETURN TO
LOS ANGELES COUNTY ENGINEER
403 LOS ANGELES COUNTY ENGINEERING BLDG.

76F309S CE#310 1-65

Notes Ck'd by	Survey of L.A.Co. Precise Level Net
Map No.	JN 0301-04 Tape Std °F
Office Work	Surveyed by R.C. Bowers
Checked	Notes RCB Date 7/23/66
Date	Indexed [illegible]

F. B. 3716 PG. 57

B.M. 115-3B

145TH ST. E., 0.45 MI. No. of Ave. Q, 37° ft. E. of the center of Rd. An L.A.Co. Rd. Dept. 2" Br. B.M. disc on a 4" Conc. post, Dn 7" in Hand Hole, Stamped "1960", with a 2" marker pipe 2° East.

B.M. DESCRIPTION	OK	6-20-72	R. STRADER
" "	OK	10-29-76	C. LIND

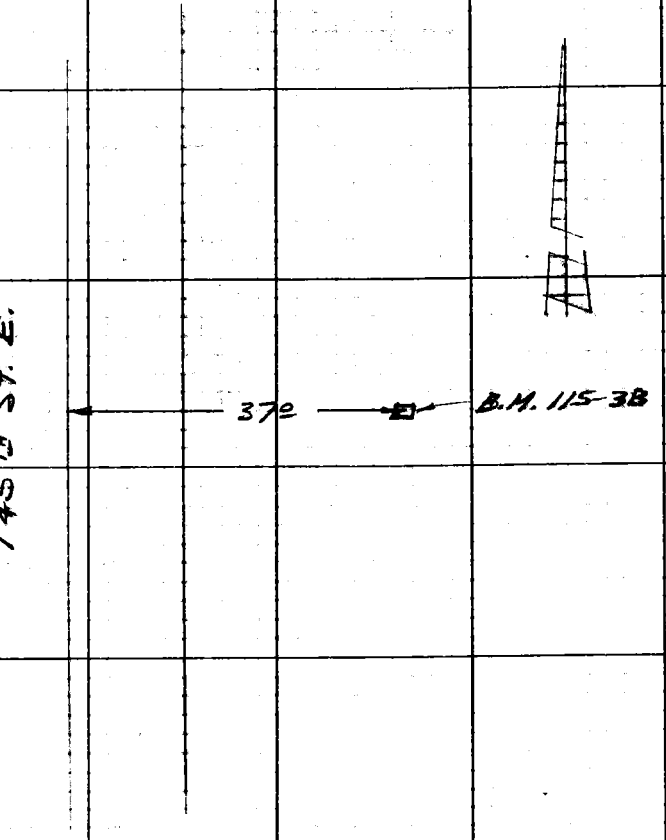

Note: Any Additions or Changes on This Sheet Must be Made or Circled in Red Ink With Date and Name of Person Making Change.

PLEASE RETURN TO
LOS ANGELES COUNTY ENGINEER
403 LOS ANGELES COUNTY ENGINEERING BLDG.

Do not extend this side of this line.

76F309S CE#310 1-65

Notes Ck'd by	Survey of L.A.C. Precise Level Net
Map No.	JN [illegible] Tape Std °F
Office Work	Surveyed by R C Bowers
Checked	Notes RCB Date 9/28/66
Date	Indexed R. J. CALI

F. B. 3716 PG. 59

rd

BM 115-4

B.M. description OK, 9/28/66 per F.B. 2842-170, RC Bowers

B.M. DESCRIPTION OK 6-20-72 R. STRADER

" " OK 10-29-75 C. LIND

Note: Any Additions or Changes on This Sheet Must be Made or Circled in Red Ink With Date and Name of Person Making Change.

PLEASE RETURN TO
LOS ANGELES COUNTY ENGINEER
403 LOS ANGELES COUNTY ENGINEERING BLDG.

Do not extend this side of this line.

76F3095 CE#310 1-65

Notes Ck'd by	Survey of L.A.Co. Precise Level Net
Map No.	JN 0301.02 Tape Std °F
Office Work	Surveyed by R.C. Bowers
Checked	Notes RCB Date 9/28/66
Date	Indexed C. J. GALLI

F. B. 3716 PG. 61

B.M. 115-4A

145TH ST. E., 0.95 MI. No. of Ave. Q, 31° ft. E. of the center of the Pvmt; and 16° ft. No. of the center of a dirt road. An L.A.Co. Rd. Dept. 2" Br. B.M. disc on a 4" Conc. post, stamped 1960°, Dn. 7" in a Hand Hole, with a 2" marker pipe 2° E.

B.M. DESCRIPTION OK 6-20-72 R. STRADER

" " OK 10-29-75 C. LIND

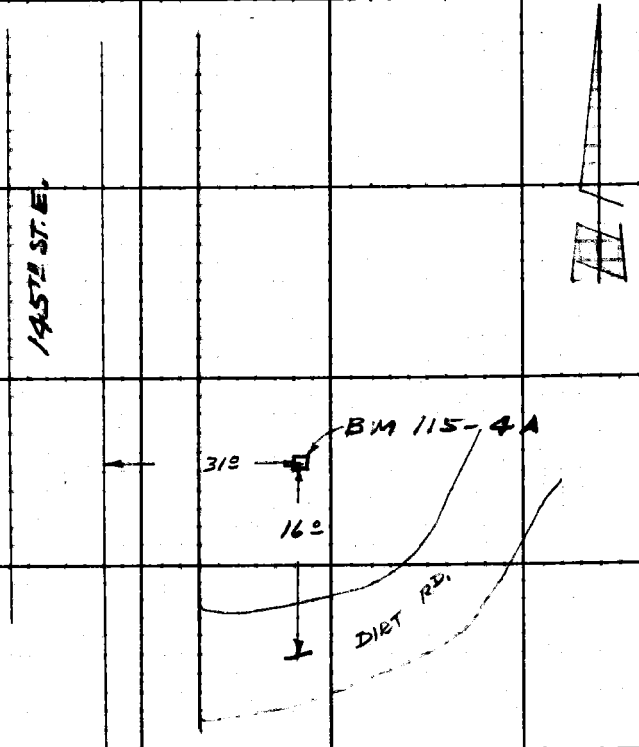

Note: Any Additions or Changes on This Sheet Must be Made or Circled in Red Ink With Date and Name of Person Making Change.

PLEASE RETURN TO
LOS ANGELES COUNTY ENGINEER
403 LOS ANGELES COUNTY ENGINEERING BLDG.

Do not extend this side of this line.

76F309S CE #310 6-63

Notes Ck'd by	Survey of L.A.Co. Precise Level Net	F. B. 3716 PG. 63
Map No.	JN 0301.02 Tape Std. °F	
Office Work	Surveyed by R C Bowers	
Checked	Notes RCB Date 9/28/66	
Date	Indexed C. J. GALLI	

Fd.

BM 115-5

B.M. description OK, 9/28/66 per F.B. 2842-171, R C Bowers

B.M. DESCRIPTION OK, 6-20-72, PER F.B. 2842-171 R. STRADER

" " OK 10-29-75 " " G. LIND

Note: Any Additions or Changes on This Sheet Must be Made or Circled in Red Ink With Date and Name of Person Making Change.

PLEASE RETURN TO
LOS ANGELES COUNTY ENGINEER
403 LOS ANGELES COUNTY ENGINEERING BLDG.

Do not extend this side of this line.

76F309S CE#310 1-65

Notes Ck'd by	Survey of LA Co. Precise Level Net	F. B. 3716 PG. 65
Map No.	JN 030602 Tape Std. °F	
Office Work	Surveyed by R.C. Bowers	
Checked	Notes KCG Date 9/28/66	
Date	Indexed G. J. GALLI	

Pd.

B.M. 115-5A

145TH ST. E., 1.45 MI. No. of Ave. Q, 34.5 ft East of the center of Pvmt., and 8° S.E. of PP# 1201923 E. A L.A. Co. Rd Dept. 2" Br. B.M. disc on a 4" Conc. Post, Dn. 7" in Hand Hole stamped "1960", with a 2" Marker pipe 2° E.

B.M. DESCRIPTION	OK	6-20-72	R. STRADER
" "	OK	10-29-75	C. LIND

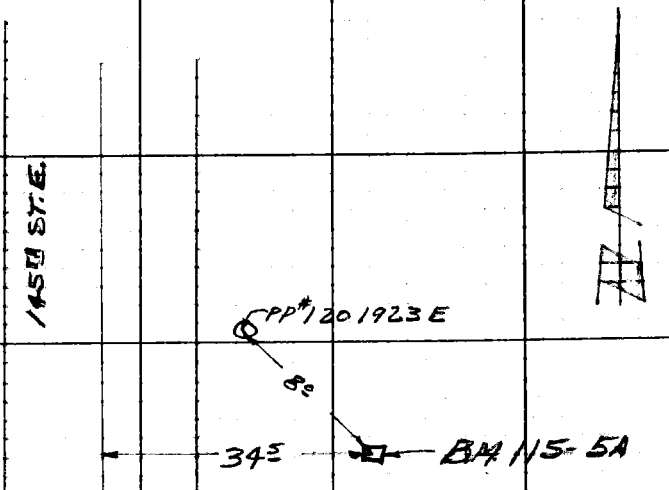

Note: Any Additions or Changes on This Sheet Must be Made or Circled in Red Ink With Date and Name of Person Making Change.

PLEASE RETURN TO
LOS ANGELES COUNTY ENGINEER
403 LOS ANGELES COUNTY ENGINEERING BLDG.

Do not extend this side of this line.

76F309S CE#310 1-65

Notes Ck'd by	Survey of L.A.Co Precise Level Net
Map No.	JN 830102 Tape Std. °F
Office Work	Surveyed by RC Bowers
Checked	Notes RCB Date 9/28/66
Date	Indexed G. J. GALLI

F. B. 3716 PG. 67

Ed.

B.M. 115-6

B.M. description OK, 9/28/66 per F.B. 2842-172, RC Bowers

B.M. DESCRIPTION OK 6-20-72 PER FB 2842-172 R. STRADER

" " OK 10-29-78 " " E. LINZ

Note: Any Additions or Changes on This Sheet Must be Made or Circled in Red Ink With Date and Name of Person Making Change.

PLEASE RETURN TO
LOS ANGELES COUNTY ENGINEER
403 LOS ANGELES COUNTY ENGINEERING BLDG.

Do not extend this side of this line.

76F309S CE#310 1-65

Notes Ck'd by	Survey of L.A. Co. Precise Level Net F. B. 3716 PG. 69
Map No.	JN 0201.06 Tape Std. °F
Office Work	Surveyed by R.C. Bowers
Checked	Notes RCB Date 9/28/66
Date	Indexed [illegible]

Fd.

B.M. 115-7

B.M. description OK, 9/28/66 per F.B. 2842-173 RC Bowers

B.M. DESCRIPTION OK 6-20-72 PER FB. 2842-173 R. STRADER

B.M. " OK 10-29-75 " C. LIND

Note: Any Additions or Changes on This Sheet Must be Made or Circled in Red Ink With Date and Name of Person Making Change.

PLEASE RETURN TO
LOS ANGELES COUNTY ENGINEER
403 LOS ANGELES COUNTY ENGINEERING BLDG.

Do not extend this side of this line.

76F309S CE#310 1-65

Notes Ck'd by	Survey of LACo. PRECISE LEV NET	F. B. 3716 PG. 71
Map No.	JN [illegible] Tape Std °F	
Office Work	Surveyed by RC [illegible]	
Checked	Notes J. MALDONADO Date [illegible]	
Date	Indexed G. J. GALLI	

FD.

BM 115-7A

AVE. "O" & 366± FT. W. OF 150TH ST. E. N. SIDE OF ST.
2" ROAD DEPT. BRASS DISC MONUMENT SET IN
4 INCH CONCRETE POST 7 INCHES DOWN
STAMPED 1961 28 FT. N. OF CENTERLINE OF
AVENUE "O" & 5.5 FT. NE'LY OF POWER POLE WITH
NO NUMBER 2" WHITE MARKER PIPE 2° FT. N. OF MON.

B.M. DESCRIPTION OK 6-20-72 R. STRADER
" " OK 10-29-75 C. LND

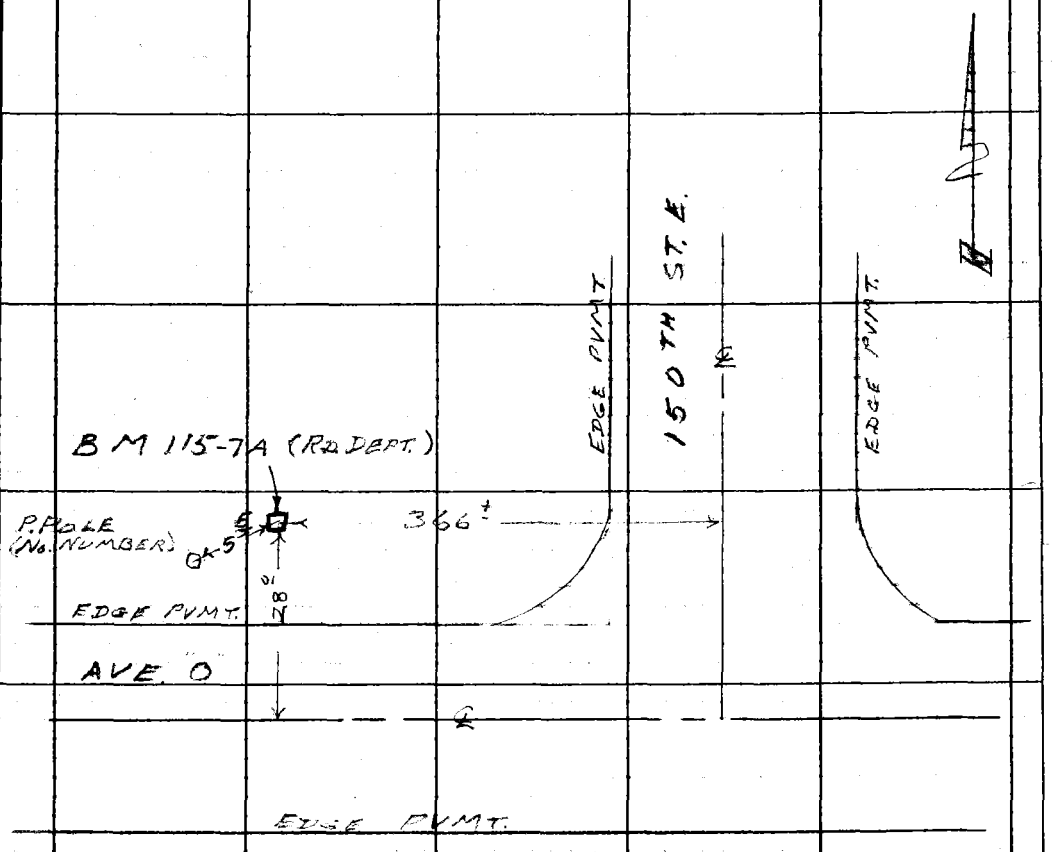

Note: Any Additions or Changes on This Sheet Must be Made or Circled in Red Ink With Date and Name of Person Making Change.

PLEASE RETURN TO
LOS ANGELES COUNTY ENGINEER
403 LOS ANGELES COUNTY ENGINEERING BLDG.
Do not extend this side of this line.

76F309S CE#310 1-65

Notes Ck'd by	Survey of L.A.G. Precise Level Net
Map No.	JN 020102 Tape Std. °F
Office Work	Surveyed by R.C. Bowers
Checked	Notes RCB Date 9/28/66
Date	Indexed G. J. GALLI

F. B. 3716 PG. 73

Ed.

B.M. 115-8

B.M. description O.K., 9/28/66 per F.B. 2842-174 RCBowers

B.M. DESCRIPTION OK 6-20-72 PER F.B. 2842-174 R. STRADER

" " OK 10-29-75 " " C. LIND

Note: Any Additions or Changes on This Sheet Must be Made or Circled in Red Ink With Date and Name of Person Making Change.

PLEASE RETURN TO
LOS ANGELES COUNTY ENGINEER
403 LOS ANGELES COUNTY ENGINEERING BLDG.

Do not extend this side of this line.

76F309S CE#310 1-65

Notes Ck'd by	Survey of L.A.Co. Precise Level Net
Map No.	JN 030402 Tape Std °F
Office Work	Surveyed by R.C. Bowers
Checked	Notes RCB Date 9/28/66
Date	Indexed C. J. GALLI

F. B. 3716 PG. 75

Fd.

B.M. 115-8A

B.M. description OK., 9/28/66 per F.B. 2842-174 RC Bowers

B.M. DESCRIPTION OK 6-20-72 PER F.B. 2842-174 R. STRADER

B.M. " OK 10-29-75 " " C. LIND

Note: Any Additions or Changes on This Sheet Must be Made or Circled in Red Ink With Date and Name of Person Making Change.

PLEASE RETURN TO
LOS ANGELES COUNTY ENGINEER
403 LOS ANGELES COUNTY ENGINEERING BLDG.

Do not extend this side of this line.

76F309S CE #310 6-63

Notes Ck'd by	Survey of LA Co. Precise Level Net
Map No.	JN Tape Std. °F
Office Work	Surveyed by R.C. Bowers
Checked	Notes RCB Date
Date	Indexed G. J. GALLI

F. B. 3716 PG. 77

id.

B.M. 115-9

B.M. description ok, 9/28/66 per F.B. 2842-175 RC Bowers

B.M. DESCRIPTION OK 6-20-72 PER F.B. 2842-175 R. STRADER

" " ok 10-29-75 " E. LIND

Note: Any Additions or Changes on This Sheet Must be Made or Circled in Red Ink With Date and Name of Person Making Change.

PLEASE RETURN TO
LOS ANGELES COUNTY ENGINEER
403 LOS ANGELES COUNTY ENGINEERING BLDG.

Do not extend this side of this line.

76F3095 CE # 310 3-61

Notes Ck'd by	Survey of L.A.Co. Precise Level net	F. B. 3716 PG. 79
Map No.	JN [illegible] Tape Std. °F	
Office Work	Surveyed by R C Bowers	
Checked	Notes RCB Date 9/28/66	
Date	Indexed C. J. GALLI	

B.M. 115-9A

150TH ST. E & AVE N, 26° ft. E. of the center of 150TH ST. E. & 267° ft. North of the ctr of Ave. N, 6° ft. N.E. of T.P.# X1181E. An L.A.Co. Rd. Dept. 2" Br. B.M. disk on a 4" conc. post, stamped "1960". Dn. 7" in a Hand Hole, with a 2" marker pipe 2° E.

B.M. DESCRIPTION	OK	6-20-72	R. STRADER
" "	OK	10-29-75	C. LIND

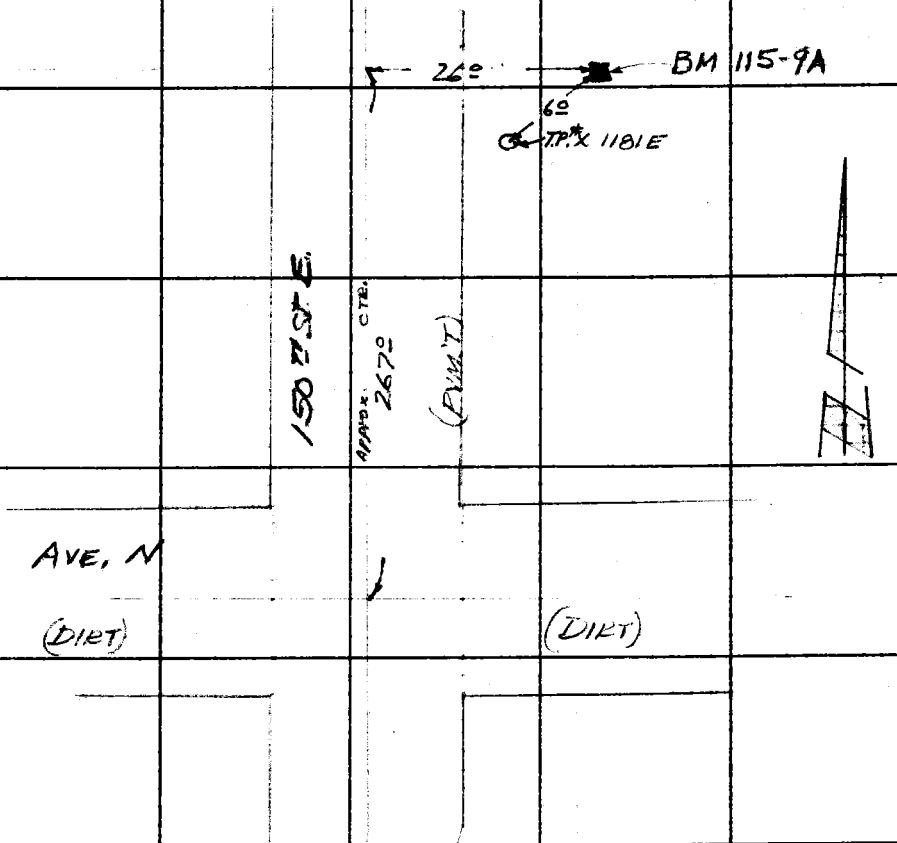

Note: Any Additions or Changes on This Sheet Must be Made or Circled in Red Ink With Date and Name of Person Making Change.

PLEASE RETURN TO
LOS ANGELES COUNTY ENGINEER
403 LOS ANGELES COUNTY ENGINEERING BLDG.
Do not extend this side of this line.

76F309S CE # 310 3-61

Notes Ck'd by	Survey of L.A.Co. Precise Level Net	F. B. 3716 Pg. 81
Map No.	J.N. Tape Std. °F	
Office Work	Surveyed by R.C. Brewers	
Checked	Notes Date	
Date	Indexed G. J. GALLI	

Ed.

B.M. 115-10

B.M. description OK, 8/29/66 per F.B. 2842-176 RCBrewers

B.M. DESCRIPTION OK, 6-20-72 PER F.B. 2842-176 R. STRADER

" " OK 10-29-75 " " E. LIND

Note: Any Additions or Changes on This Sheet Must be Made or Circled in Red Ink With Date and Name of Person Making Change.

Do not extend this side of this line.

PLEASE RETURN TO
LOS ANGELES COUNTY ENGINEER
403 LOS ANGELES COUNTY ENGINEERING BLDG.

76F3095 CE # 310 3-81

Notes Ck'd by	Survey of [illegible]	F. B. 3716 PG. 83
Map No.	JN [illegible] Tape Std °F	
Office Work	Surveyed by R.C. Bowers	
Checked	Notes [illegible] Date [illegible]	
Date	Indexed C. L. GALLI	

Ad.

B.M. 115-11

B.M. description OK, 7/29/65 per F.B. 2842-177 R.C. Bowers

B.M. DESCRIPTION OK 7-13-72 " " " " R. STRADER

" " OK 10-29-75 " C. LIND

Note: Any Additions or Changes on This Sheet Must be Made or Circled in Red Ink With Date and Name of Person Making Change.

PLEASE RETURN TO
LOS ANGELES COUNTY ENGINEER
403 LOS ANGELES COUNTY ENGINEERING BLDG.

Do not extend this side of this line.

76F3095 CE # 310 3-61

Notes Ck'd by	Survey of [illegible]	F. B. 3716 PG. 85
Map No.	JN [illegible] Tape Std °F	
Office Work	Surveyed by R C Bowers	
Checked	Notes [illegible] Date [illegible]	
Date	Indexed G. J. GALLI	

Ed.

B.M. 115-11 A

B.M. description OK, 9/29/66 per F.B. 2842-177 R C Bowers

B.M. DESCRIPTION OK, 6-20-72 PER F.B. 2842-177 R STRADER

" " OK 10-29-75 " C. LIND

Note: Any Additions or Changes on This Sheet Must be Made or Circled in Red Ink With Date and Name of Person Making Change.

PLEASE RETURN TO
LOS ANGELES COUNTY ENGINEER
403 LOS ANGELES COUNTY ENGINEERING BLDG.

Do not extend this side of this line.

76F309S CE # 310 3-61

Notes Ck'd by	Survey of [illegible]
Map No.	JN [illegible] Tape Std °F
Office Work	Surveyed by R. C. Bowers
Checked	Notes [illegible] Date 9/29/66
Date	Indexed

C. J. GALLI

F. B. 3716 PG. 87

BM 115-11B

150th ST. E. & Ave. M.

195± So. of the center of Ave. M, & 23° E. of the Center of 150th ST. E., 4± N.E. of P.P.# 441721E.

An L.A. Co. Rd. Dept. 2" Br. B.M. disk on a 4" Conc. post; Stamped "1960", Dn. 7" in a hand hole, with a 2" Marker pipe 2° E.

B.M. DESCRIPTION	OK	6-20-72	R. STRADER
" "	OK	10-29-75	C. LIND

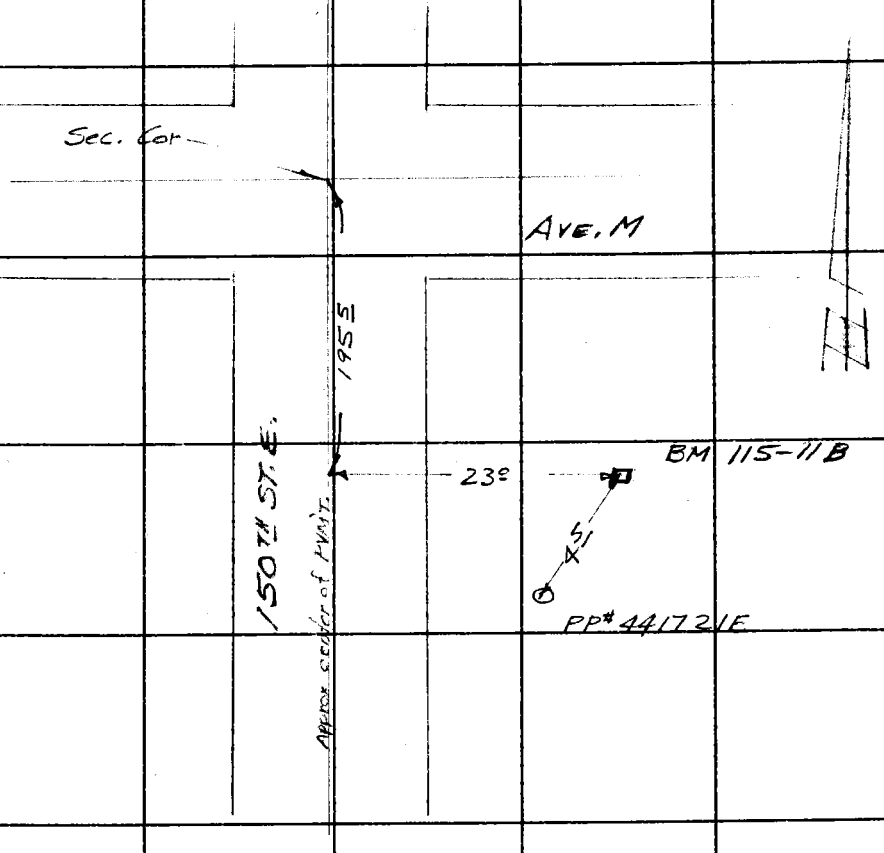

Note: Any Additions or Changes on This Sheet Must be Made or Circled in Red Ink With Date and Name of Person Making Change.

Do not extend this side of this line.

PLEASE RETURN TO
LOS ANGELES COUNTY ENGINEER
403 LOS ANGELES COUNTY ENGINEERING BLDG.

76F3095 CE # 310 3-61

Notes Ck'd by	Survey of [illegible] Precise Level Net	F. B. [illegible] PG. [illegible]
Map No.	JN [illegible] Tape Std. °F	
Office Work	Surveyed by R. C. Bowers	
Checked	Notes RCB Date 9/29/66	
Date	Indexed G. J. GALLI	

B.M. 115-12
Fd. B.M. destroyed 9/29/66 per FB 2842-178 RCBowers

Note: Any Additions or Changes on This Sheet Must Be Made or Circled in Red Ink With Date and Name of Person Making Change.

PLEASE RETURN TO
LOS ANGELES COUNTY ENGINEER
403 LOS ANGELES COUNTY ENGINEERING BLDG.

Do not extend this side of this line.

76F3095 CE # 310 3-61

Notes Ck'd by	Survey of L.A. Co. Precise Lnd Net	F. B. 3716 PG. 91
Map No.	JN [illegible] Tape Std. °F	
Office Work	Surveyed by R. C. Bowers	
Checked	Notes [illegible] Date 9/29/66	
Date	Indexed G. J. GALLI	

B.M. 115-12A

B.M. description OK, 9/29/66 per F.B. 2842-178

B.M. DESCRIPTION OK 6-20-72 R. STRADER

" " OK 10-29-75 C. LIND

Note: Any Additions or Changes on This Sheet Must be Made or Circled in Red Ink With Date and Name of Person Making Change.

PLEASE RETURN TO
LOS ANGELES COUNTY ENGINEER
403 LOS ANGELES COUNTY ENGINEERING BLDG.

Do not extend this side of this line.

76F309S CE # 310 3-61

Notes Ck'd by	Survey of A.G. Precise Level Net	F. B. 3716 PG. 93
Map No.	JN 2304.04 Tape Std °F	
Office Work	Surveyed by R.C. Bowers	
Checked	Notes RCB Date 9/29/66	
Date	Indexed C. J. GALLI	

BM 115-13

Fd. B.M. destroyed, 9/29/66 per F.B. 2842-179 RCBowers

Note: Any Additions or Changes on This Sheet Must be Made or Circled in Red Ink With Date and Name of Person Making Change.

PLEASE RETURN TO
LOS ANGELES COUNTY ENGINEER
403 LOS ANGELES COUNTY ENGINEERING BLDG.

Do not extend this side of this line.

76F3095 CE # 310 3-61

Notes Ck'd by	Survey of L.A.G. Precise Level Net.	F. B. 3716 PG. 95
Map No.	JN [illegible] Tape Std °F	
Office Work	Surveyed by R.C. Bowers	
Checked	Notes [illegible] Date 4/20/66	
Date	Indexed C. J. GALLI	

Rd.

B.M. 115-13 A

150TH ST. E., 1.0 mile South of Ave. K, 100° ft. No. of the center of a dirt Rd., 33.5 ft. E. of the center of 150th ST. E., 108° N.E. of Sec. Cor, and 3.5 ft. East of a barb wire fence. An L.A.Co. Rd. Dept. 2" Br. B.M. disk on a 4" Conc. post, stamped "1960", Dn. 7" in a hand hole, with a 2" marker pipe 2° E.

B.M. DESCRIPTION OK 6-20-72 R. STRADER

" " OK 10-29-75 C. LIND

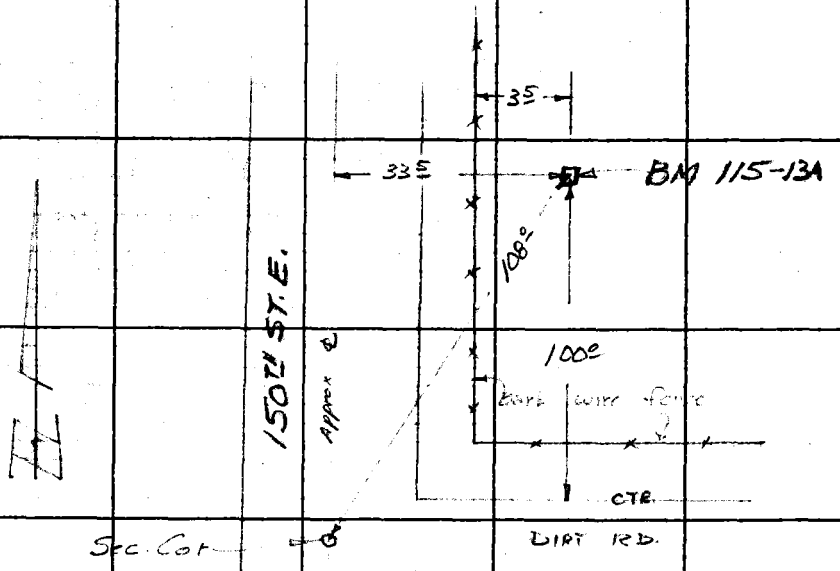

Note: Any Additions or Changes on This Sheet Must be Made or Circled in Red Ink With Date and Name of Person Making Change.

PLEASE RETURN TO
LOS ANGELES COUNTY ENGINEER
403 LOS ANGELES COUNTY ENGINEERING BLDG.

Do not extend this side of this line.

76F309S CE # 310 3-61

Notes Ck'd by	Survey of L.A.Co. Precise Lnd Net	F. B. 37K PG. 97
Map No.	JN [illegible] Tape Std °F	
Office Work	Surveyed by R.C. Bowers	
Checked	Notes [illegible] Date 9/29/66	
Date	Indexed B. J. GALLI	

Ed.

B.M. 115-14

B.M. description OK, 9/29/66 per F.B. 2842-180 R C Bowers

B.M. DESCRIPTION OK 7-13-72 " " " R STRADER

" " OK 10-29-75 " C. LIND

Note: Any Additions or Changes on This Sheet Must be Made or Circled in Red Ink With Date and Name of Person Making Change.

PLEASE RETURN TO
LOS ANGELES COUNTY ENGINEER
403 LOS ANGELES COUNTY ENGINEERING BLDG.

Do not extend this side of this line.

76F309S CE # 310 3-61

Notes Ck'd by	Survey of L.A.G. Precise Level Net	F. B. 3716 PG. 99
Map No.	JN [illegible] Tape Std. °F	
Office Work	Surveyed by R. C. Bowers	
Checked	Notes RCB Date 9/29/66	
Date	Indexed C. J. GALLI	

Fd.

BM 115-14A

B.M. description OK, 9/29/66 per F.B. 2842-180 RCBowers

B.M. DESCRIPTION OK 6-20-72 R. STRADER

" " OK 10-29-75 C. LIND

Note: Any Additions or Changes on This Sheet Must be Made or Circled in Red Ink With Date and Name of Person Making Change.

PLEASE RETURN TO
LOS ANGELES COUNTY ENGINEER
403 LOS ANGELES COUNTY ENGINEERING BLDG.

Do not extend this side of this line.

76F309S CE # 310 3-61

Notes Ck'd by	Survey of L.A.Co. Precise Level Net	F. B. 2716 PG. 101
Map No.	JN [illegible] Tape Std. °F	
Office Work	Surveyed by R. C. Bowers	
Checked	Notes RCB Date 2/29/66	
Date	Indexed G. J. GALL	

Ed.

B.M. 115-14B

6-20-72
R.L.S.

150TH ST. E., 0.5 Miles So. of Ave. K., 38° E. of the center of 150TH ST. E., ~~101 ft. So. of T.P.# 2670 & JA-33~~, ~~117° ft. S.E. of T.P.# 2671~~ and 7° ft. E. of a barb wire fence.

An L.A.Co. Rd. Dept 2" Br. B.M. disk on a 4" Conc. post., stamped "1960", Dn. 7" in a hand hole, with a 2" marker pipe 2° E.

B.M. DESCRIPTION	OK	6-20-72	R. STRADER
" "	OK	10-29-75	C. LIND

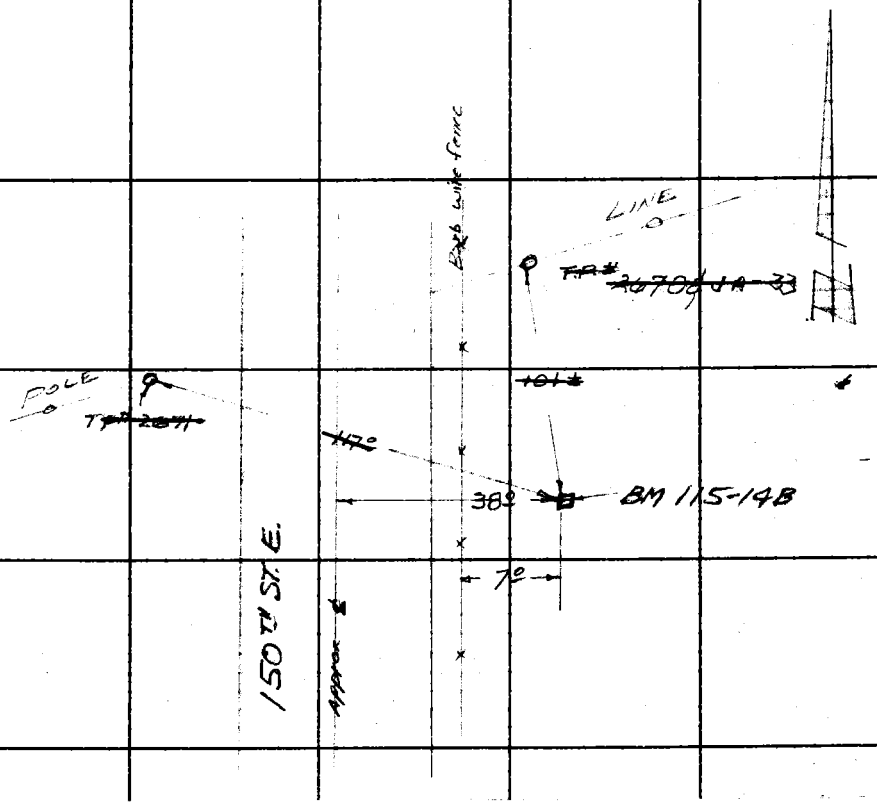

Note: Any Additions or Changes on This Sheet Must be Made or Circled in Red Ink With Date and Name of Person Making Change.

PLEASE RETURN TO
LOS ANGELES COUNTY ENGINEER
403 LOS ANGELES COUNTY ENGINEERING BLDG.

Do not extend this side of this line.

76F3095 CE # 310 3-61

Notes Ch'd by	Source LA Co Precise Level Net P-3716 Pg. 103
Map No.	JN 0301 02 Tape Std °F
Office Work	Surveyed by W J Voge
Checked	Notes Voge Date 7-18-66
Date	Indexed C. L. Dalli

LA CO PRECISE LEVEL NET

JN 0301 02

LINE 121

Note: Any Additions or Changes on This Sheet Must be Made or Circled in Red Ink With Date and Name of Person Making Change.

Do not extend this side of this line.

PLEASE RETURN TO
LOS ANGELES COUNTY ENGINEER
403 Los Angeles County Engineering Bldg.

76F3095 CE#310 8-63

F.B. 3716 PG. 104

LINE 121

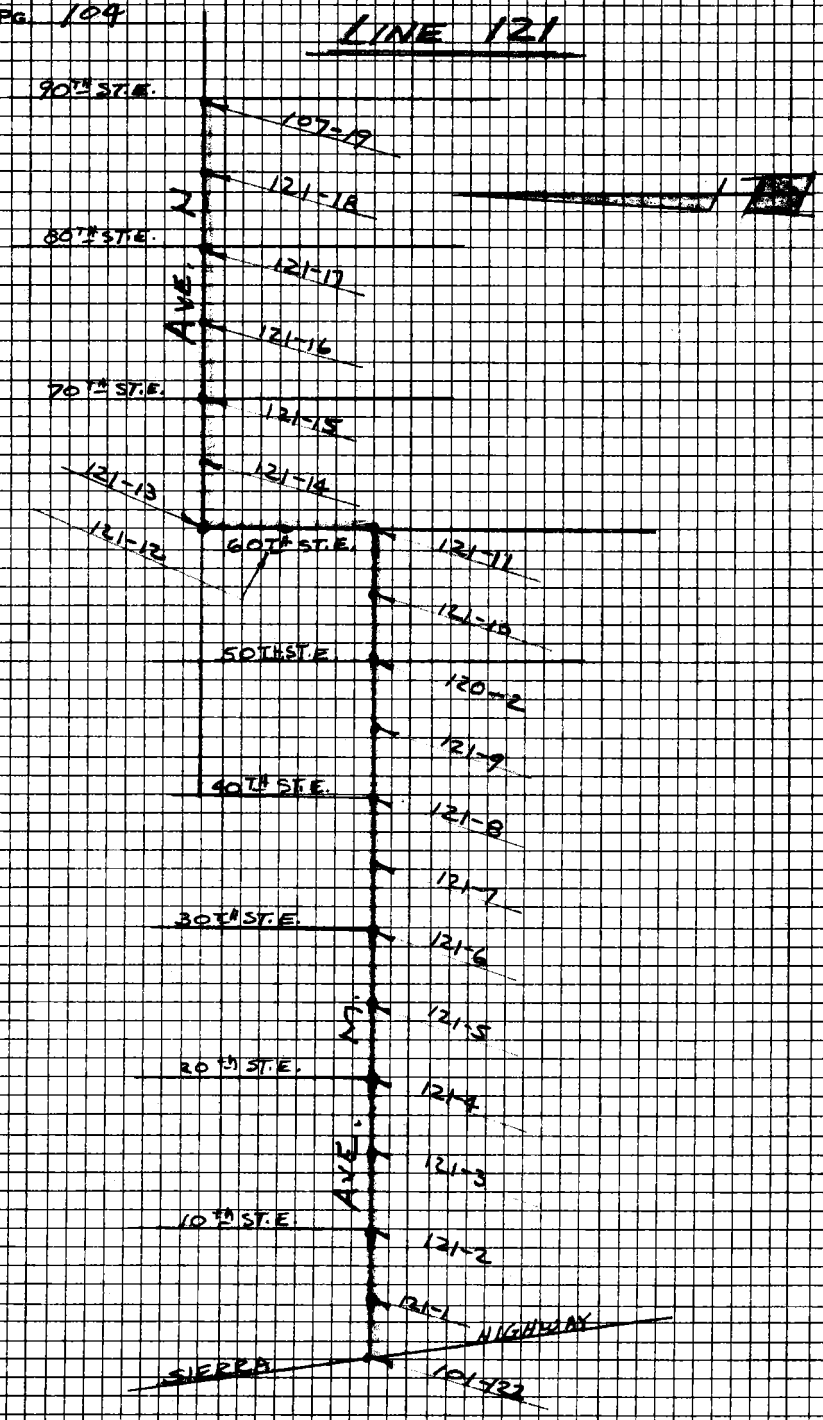

PLEASE RETURN TO
LOS ANGELES COUNTY ENGINEER
403 LOS ANGELES COUNTY ENGINEERING BLDG.

Do not extend this side of this line.

Note: Any Additions or Changes on This Sheet Must be Made or Circled in Red Ink With Date and Name of Person Making Change.

RECOVERY REPORT
DEPARTMENT OF COUNTY ENGINEER--SURVEY DIVISION

STATION NAME: 121-16 A BM ✓ TRIANG. ____ TRAVERSE ____

FOUND STA.MARK ____ CONDITION: GOOD ____ UNCERTAIN* ____ DAMAGED ____
STA.MARK NOT FOUND ✓ SEARCH: COMPLETE ____ INCOMPLETE ____ OBVIOUSLY GONE ✓
STA.MARK REPLACED 121-16 FIELD BOOK 2868 PAGE 22

STA.DESCRIPTION:
ADEQUATE
NEEDS REVISION ____
NEW MARK ____
NEW ROUTE ____
NEW TIES ____

STATION RECOVERED IN CONJUNCTION WITH:

JOB NAME: L.A.Co. PRECISE LEVEL NET

JOB NUMBER: D301.02

MADE SURVEY TIE TO JOB: YES ____ NO ____

TIE SHOWN IN F.B. ____ PAGE ____

STATION REFERENCE: F.B. 3716 PAGE 123

REF.MARK NO.	1	2	3	4
CONDITION:				
GOOD				
UNCERTAIN*				
DAMAGED				
NO SEARCH				
TIES:				
PER RECORD				
NOT RECORD				
NO CHECK				

CHIEF OF PARTY WJ VOGE

DATE 6-6-66

*EXPLAIN

Check all applicable items.
Use reverse side for additional information. Return to Room 432
County Engineering Building
108 W. 2nd St., Los Angeles

Map No.	JN #301.02 Tape Std °F
Office Work	Surveyed by W J Voge
Checked	Notes Voge Date
Date	Indexed

Pl

BM 121-1

BM description o.k on 6-9-66, per FB 2868-7 W. Voge

B.M " " " 11/30/67 " " " " RC Bowers

" ok 12-9-75 " " C.K. Lind

Note: Any Additions or Changes on This Sheet Must be Made or Circled in Red Ink With Date and Name of Person Making Change.

Do not extend this side of this line.

PLEASE RETURN TO
LOS ANGELES COUNTY ENGINEER
403 LOS ANGELES COUNTY ENGINEERING BLDG.

76F3098 CE #310 8-65

PLEASE RETURN TO
LOS ANGELES COUNTY ENGINEER
403 LOS ANGELES COUNTY ENGINEERING BLDG.

Note: Any Additions or Changes on This Sheet Must be Made or Circled in Red Ink With Date and Name of Person Making Change.

Do not extend this side of this line.

F.B. 3776 Pg. 106

Notes Chk'd by	Survey of A Co Precise Level Net F B 3716 Pg 107
Map No.	JN 130102 Tape Std °F
Office Work	Surveyed by W J Vogt
Checked	Notes Vogt Date 6-9-66
Date	Indexed R. J. GALL

Fd

BM 121-2

BM description o.k on 6-9-66, per FB 2865-8 W Vogt

B.M. " " " 11/30/67 " " " " R C Bowers

" " " 12-4-75 " " " C.K. Lind

Note: Any Additions or Changes on This Sheet Must be Made or Circled in Red Ink With Date and Name of Person Making Change.

Do not extend this side of this line.

PLEASE RETURN TO
LOS ANGELES COUNTY ENGINEER
403 Los Angeles County Engineering Bldg.

76F3095 CE#310 8-65

F.B. 3116 Pg. 108

PLEASE RETURN TO

LOS ANGELES COUNTY ENGINEER

403 LOS ANGELES COUNTY ENGINEERING BLDG.

Do not extend this side of this line.

Note: Any Additions or Changes on This Sheet Must be Made or Circled in Red Ink With Date and Name of Person Making Change.

Notes Ch'd by	Survey of LA & Reese Lake Wash F.B. 3716 Pg. 109
Map No.	JN 030102 Tape Std.
Office Work	Surveyed by W.T. Voge
Checked	Notes Voge Date 6-9-66
Date	Indexed C. J. GALL

Bd

BM 121-3

BM description O.K. on 6-9-66, per FB 2868-9 W Voge

B.M. " " " 11/30/67 " " " " R.C. Bowers

" " " 12-4-75 " " " E.K. Lind

Note: Any Additions or Changes on This Sheet Must be Made or Circled in Red Ink With Date and Name of Person Making Change.

Do not extend this side of this line.

PLEASE RETURN TO
LOS ANGELES COUNTY ENGINEER
403 LOS ANGELES COUNTY ENGINEERING BLDG.

76F3098 CE#310 8-65

Map No.	JN 0301.02 Tape Std °F
Office Work	Surveyed by WJ VOGE
Checked	Notes R STRADER Date 6-9-66
Date	Indexed E. J. GALL

PD.

BM 121-4

BM DESCRIPTION O.K. ON 6-9-66, PER FB 2868-10. WJ VOGE

B.M. " " " 11/30/67 " " " " R C Bowers

" " O/C 12-9-75 " " C.K. Lind

Note: Any Additions or Changes on This Sheet Must be Made or Circled in Red Ink With Date and Name of Person Making Change.

Do not extend this side of this line.

PLEASE RETURN TO
LOS ANGELES COUNTY ENGINEER
403 LOS ANGELES COUNTY ENGINEERING BLDG.

76F3008 CE#310 8-65

Map No.	JN 0301.02 Tape Std. °F
Office Work	Surveyed by W. J. Voge
Checked	Notes Voge Date 6-9-66
Date	Indexed

BM 121-5

BM description O.K. on 6-9-66, per FB 2868-11 W Voge

B.M.	"	"	"	11/30/67	"	"	"	"	R.C. Bowers
	"	OK		2-29-72	"	"	"	"	G.E. Dreier
	"	OK		12-9-75	"	"	"	"	E.K. Lios

Note: Any Additions or Changes on This Sheet Must be Made or Circled in Red Ink With Date and Name of Person Making Change.

Do not extend this side of this line.

PLEASE RETURN TO
LOS ANGELES COUNTY ENGINEER
403 Los Angeles County Engineering Bldg.

76F3095 CE#310 8-65

Map No.	JN 030.02 Tape Std. °F
Office Work	Surveyed by WJ VOGE
Checked	Notes R STRADER Date 6-9-66
Date	Indexed B. J. GALLI

FD.

BM 121-6

BM DESCRIPTION O.K. ON 6-9-66, PER F.B. 2868-12. WJ VOGE

B.M. " " " 11/30/67 " " " " R.C. Bowers

" OK 2-29-72 " " " " G.E. DREIER

" OK 12-9-75 " " " C.K. Lind

Note: Any Additions or Changes on This Sheet Must be Made or Circled in Red Ink With Date and Name of Person Making Change.

Do not extend this side of this line.

PLEASE RETURN TO
LOS ANGELES COUNTY ENGINEER
403 LOS ANGELES COUNTY ENGINEERING BLDG.

76F309B CE#310 8-65

Map No.	JN 930602 Tape Std. °F
Office Work	Surveyed by W J Voge
Checked	Notes Voge Date 6-9-66
Date	Indexed C. A. Dall

BM 121-7

BM description o.k. on 6-9-66 per FB 2868-13 W. Voge

B.M.	"	"	"	11/30/67	"	"	"	"	R C Bowers
	"	OK		2-29-72	"	"	"	"	G.E. Dreier
	"	OK		12-9-75	"	"	"	"	C.K. Lind

Note: Any Additions or Changes on This Sheet Must be Made or Circled in Red Ink With Date and Name of Person Making Change.

Do not extend this side of this line.

PLEASE RETURN TO
LOS ANGELES COUNTY ENGINEER
403 Los Angeles County Engineering Bldg.

76F3095 CE#310 8-65

RECOVERY REPORT
DEPARTMENT OF COUNTY ENGINEER--SURVEY DIVISION

Not Re-Placed

STATION NAME: BM 118-2 BM ✓ TRIANG. ____ TRAVERSE ____

FOUND STA.MARK ____ CONDITION: GOOD ____ UNCERTAIN* ____ DAMAGED ____
STA.MARK NOT FOUND ____ SEARCH: COMPLETE ____ INCOMPLETE ____ OBVIOUSLY GONE ✓
STA.MARK REPLACED ____ FIELD BOOK 1382 PAGE 7

STA.DESCRIPTION:
ADEQUATE
NEEDS REVISION ____
NEW MARK ____
NEW ROUTE ____
NEW TIES ____

STATION RECOVERED IN CONJUNCTION WITH:

JOB NAME: LA Co Precise Level Net

JOB NUMBER: 0301.02

MADE SURVEY TIE TO JOB: YES ____ NO ____

TIE SHOWN IN F.B. ____ PAGE ____

STATION REFERENCE: F.B. ____ PAGE ____

REF.MARK NO.	1	2	3	4
CONDITION:				
GOOD				
UNCERTAIN*				
DAMAGED				
NO SEARCH				
TIES:				
PER RECORD				
NOT RECORD				
NO CHECK				

CHIEF OF PARTY W. Voge

DATE 7-29-66

*EXPLAIN

Check all applicable items.
Use reverse side for additional information. Return to Room 432
County Engineering Building
108 W. 2nd St., Los Angeles

Map No.	JN 0301.02 Tape Std °F
Office Work	Surveyed by W.J. VOGE
Checked	Notes R. STRADER Date 6-9-66
Date	Indexed [illegible]

FD.

BM 121-8

BM DESCRIPTION O.K. ON 6-9-66, PER F.B. 2868-14. W.J. VOGE

B.M. " " " 11/30/67 " " " " R.C. Bowers

" OK 2-29-72 " " " " G.E. DREIER

B.M. " OK 12-9-75 " " C.K. LINZ

Note: Any Additions or Changes on This Sheet Must be Made or Circled in Red Ink With Date and Name of Person Making Change.

Do not extend this side of this line.

PLEASE RETURN TO
LOS ANGELES COUNTY ENGINEER
408 LOS ANGELES COUNTY ENGINEERING BLDG.

76F3098 CE #310 8-65

Map No.	JN #301.02 Tape Std °F
Office Work	Surveyed by W.W. Voge
Checked	Notes Voge Date 6-9-66
Date	Indexed C. J. CALL

Pd.

BM 121-9

BM description O.K. on 6-9-66, per FB 2868-15. H. Voge

B.M. " " " 11/30/67 " " " " R.C. Bowers

" " OK 2-29-72 " " " " G.E. Drever

" " OK 12-9-75 " " " C. Lind

Note: Any Additions or Changes on This Sheet Must be Made or Circled in Red Ink With Date and Name of Person Making Change.

Do not extend this side of this line.

PLEASE RETURN TO
LOS ANGELES COUNTY ENGINEER
403 LOS ANGELES COUNTY ENGINEERING BLDG.

76F3095 CE #310 6-65

Map No.	JN 0301.02 Tape Std °F
Office Work	Surveyed by WJ VOGE
Checked	Notes R STRADER Date 6-9-66
Date	Indexed C. J. GALLI

FB

BM 121-10

BM DESCRIPTION OK ON 6-9-66, PER F.B. 2868-16. WJ VOGE

B.M. " " " 11/30/67 " " " " R C Bowers

" OK 2-29-72 " " " " G.E. DREIER

" OK 12-9-75 " " " B.K. LIND

Note: Any Additions or Changes on This Sheet Must be Made or Circled in Red Ink With Date and Name of Person Making Change.

Do not extend this side of this line.

PLEASE RETURN TO
LOS ANGELES COUNTY ENGINEER
403 LOS ANGELES COUNTY ENGINEERING BLDG.

78F3095 CE#310 8-65

Map No.	JN 030102 Tape Std °F
Office Work	Surveyed by W J Voge
Checked	Notes Voge Date 6-9-66
Date	Indexed G. J. GALLI

Note

BM 121-11

BM description ok on 6-9-66, per FB 2868-17, W. Voge

B.M. " " " 11/30/67 " " " " R C Bowers

" OK " 2-29-72 " " " " G.E. Dreyer

" OK 12-9-75 " " C.K. Lind

Note: Any Additions or Changes on This Sheet Must be Made or Circled in Red Ink With Date and Name of Person Making Change.

Do not extend this side of this line.

PLEASE RETURN TO
LOS ANGELES COUNTY ENGINEER
403 Los Angeles County Engineering Bldg.

76F3098 CE#310 8-65

Map No.	JN 0301.02 Tape Std. °F
Office Work	Surveyed by WJ VOGE
Checked	Notes R STRADER Date 6-9-66
Date	Indexed E. J. GALLI

FD

BM 121-12

BM DESCRIPTION O.K. ON 6-9-66, PER FB. 2868-18, WJ VOGE

B.M. " " " 11/30/67 " " " " R C Bowers

FD. DESTROYED 2-14-72 G.E. DREIER

(SET) (2-14-72)

B.M. 121-12A (1/4 SEC. COR 34 & 35 T7N. R11W.)

60th ST. EAST AND AVE. L-8, CENTERLINE INTERSECTION, FOUND A PRECAST MON. WITH 2½ INCH BRASS CAP. STAMPED 8 INCHES DEEP UNDER A CAST IRON COVER

FD. OK 12-9-75 E.K. LIND

COUNTY ENGINEER T7N R11W 34 & 35 1/4 COR E. 5869

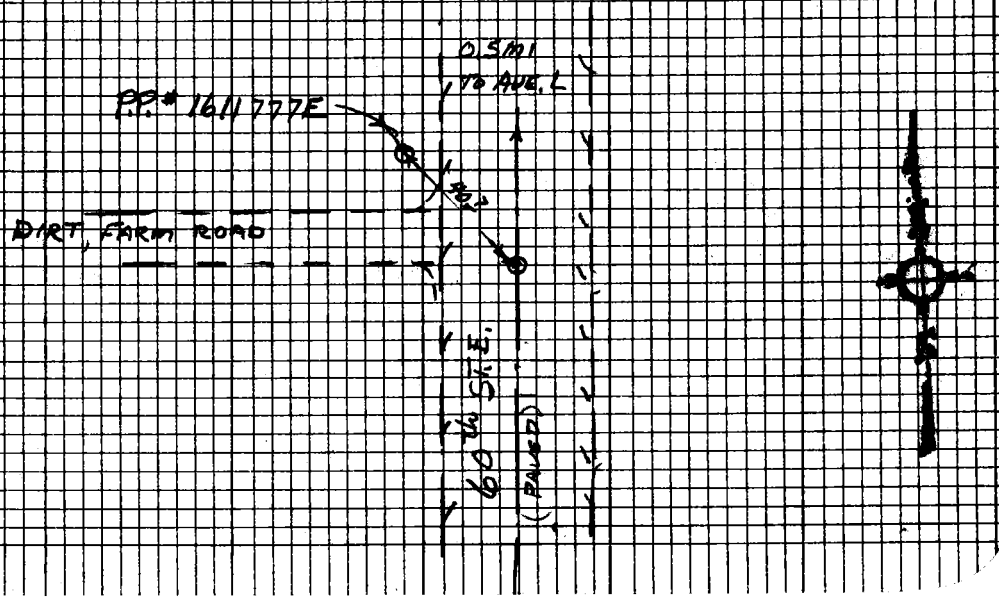

Note: Any Additions or Changes on This Sheet Must be Made or Circled in Red Ink With Date and Name of Person Making Change.

Do not extend this side of this line.

PLEASE RETURN TO
LOS ANGELES COUNTY ENGINEER
403 LOS ANGELES COUNTY ENGINEERING BLDG.

76F3095 CE#310 8-68

Map No.	JN 1301.02 Tape Std °F
Office Work	Surveyed by W. J. Voge
Checked	Notes Voge Date 6-9-66
Date	Indexed C. J. Galli

FV

BM 121-13

BM description o.k. on 6-9-66, per FB 2868-19 W. Voge

B.M. " " " 11/30/67 " " " " R.C. Bowers

" OK 3-1-72 " " 2868-19 G.E. Dreier

" OK 12-9-75 " " C.K. Lind

Note: Any Additions or Changes on This Sheet Must be Made or Circled in Red Ink With Date and Name of Person Making Change.

Do not extend this side of this line.

PLEASE RETURN TO
LOS ANGELES COUNTY ENGINEER
403 LOS ANGELES COUNTY ENGINEERING BLDG.

76F3098 CE #310 8-65

Map No.	JN 030102 Tape Std °F
Office Work	Surveyed by W.J. Voge
Checked	Notes Voge Date 6-9-66
Date	Indexed [illegible]

BM 121-14

BM description ok on 6-9-66 per EB 2868-20. W. Voge

B.M. " " " 11/30/67 " " " " R. C. Bowers

" " " 12-9-75 " " C.R. Lind

Note: Any Additions or Changes on This Sheet Must be Made or Circled in Red Ink With Date and Name of Person Making Change.

Do not extend this side of this line.

PLEASE RETURN TO
LOS ANGELES COUNTY ENGINEER
403 LOS ANGELES COUNTY ENGINEERING BLDG.

76F3098 CE#310 8-65

Map No.
Office Work
Checked
Date

JN 0301.02 Tape Std °F
Surveyed by W.J. VOGE
Notes R. STRADER Date 6-9-66
Indexed

F.O.

BM 121-15

BM DESCRIPTION O.K. ON 6-9-66, PER F.B. 2868-21, W.J. VOGE
B.M. " " " 11/30/67 " " " " R.C. BOWEN
NOT RECOVERED, SEACH COMPLETE 2-14-72 G.E. DREIER

(SET)

B.M. 121-15A (SEC. COR. 26 25 / 35 36 1926, T 7N. RHW.)
AVE. L AND 70th ST. EAST, ℄ INTERSECTION 72.7 FT. E. OF POWER POLE NO. 907353E, 41.1 FT. S.E. OF POLE NO. 800125E, 93.3 FT. S.W. OF POWER POLE NO. 1103549E, FOUND A COUNTY SURVEYORS PRECAST MONUMENT STAMPED 21 INCHES DEEP UNDER A CAST IRON COVER
REC. "OK" 12-9-75 C.K. LIND

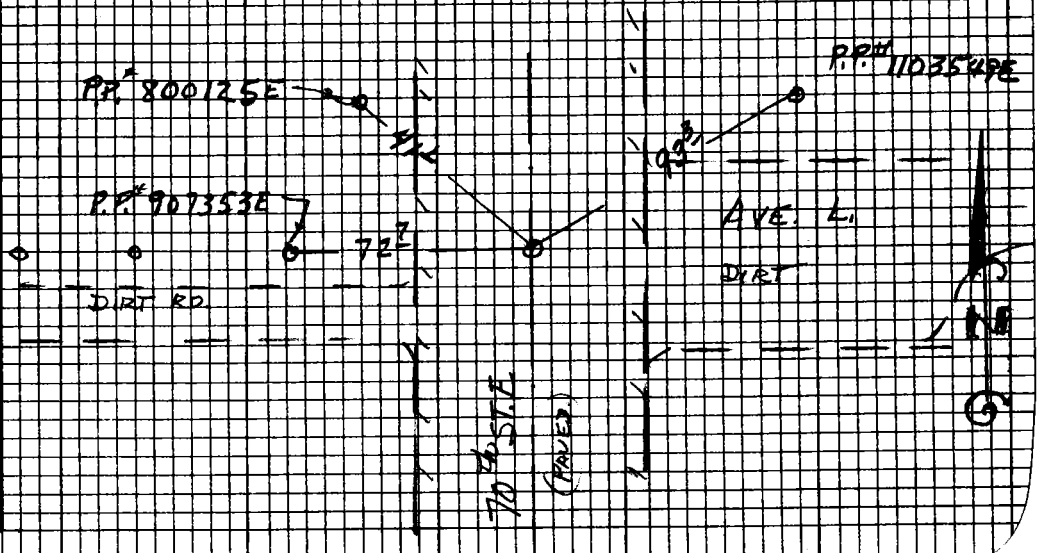

Note: Any Additions or Changes on This Sheet Must be Made or Circled in Red Ink With Date and Name of Person Making Change.

Do not extend this side of this line.

PLEASE RETURN TO
LOS ANGELES COUNTY ENGINEER
403 Los Angeles County Engineering Bldg.

76F3098 CE#310 8-65

Map No.	JN 0301.02 Tape Std. °F
Office Work	Surveyed by W.U. VOGE
Checked	Notes R. STRADER Date 6-6-66
Date	Indexed C. J. GALLI

SET

BM 121-16 A out

APPROXIMATE VICINITY OF AVE. "L" & 75TH ST E., 9° S. OF APPROX. ℄ DIRT ROAD & 10° W. OF APPROX. ℄ DIRT ROAD, 18° W. OF PP# 1120907E, 65° SW'LY OF IRRIGATION VALVE W/CONC. CASING, & 1° S. OF POWER POLE LINE, A 2¼" BRASS BUTTON CAP MON., MARKED "COUNTY ENGINEER, R.E. 5869, BM 121-16A, 1966", SET IN 1' CONCRETE PAD, UP 4". SET 2" MARKER PIPE 3' E. OF MONUMENT.

B.M. description OK, 11/30/67 R.C. Bowers
OK 3-1-72 C.E. DREIER

FD B.M. DESTROYED 12-9-75 R.K. LIND

B.M 121-16 B REC OK 12-9-75

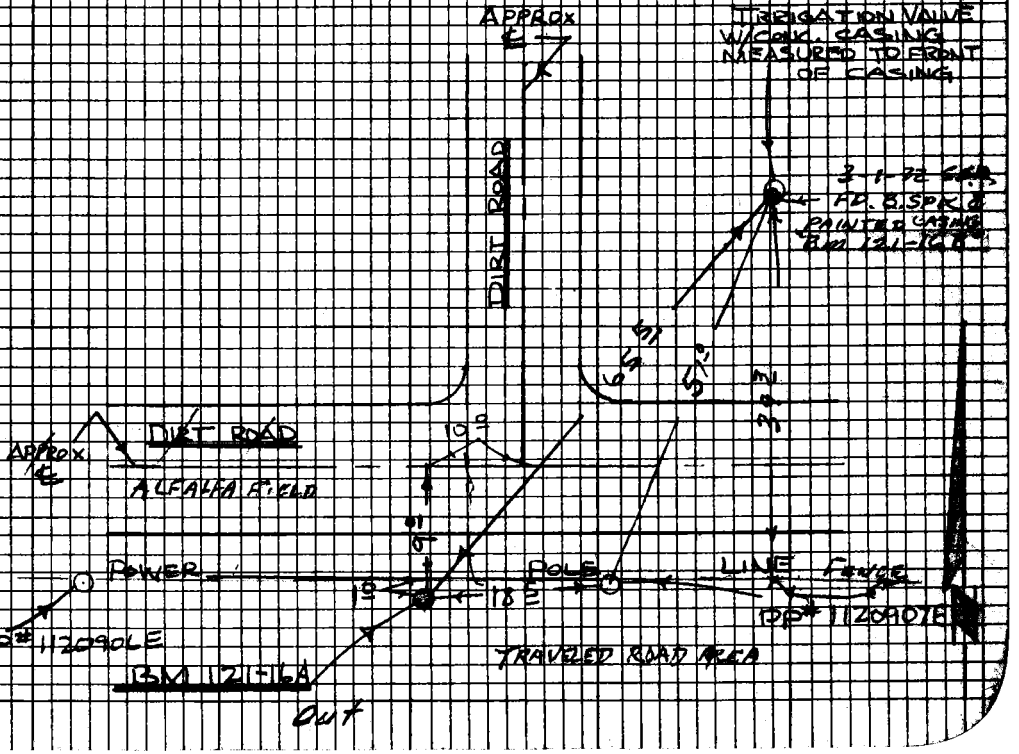

Note: Any Additions or Changes on This Sheet Must be Made or Circled in Red Ink With Date and Name of Person Making Change.

PLEASE RETURN TO
LOS ANGELES COUNTY ENGINEER
403 LOS ANGELES COUNTY ENGINEERING BLDG.

Do not extend this side of this line.

76F3098 CE#310 8-68

Map No.	JN 130100 Tape Std. °F
Office Work	Surveyed by W J Voge
Checked	Notes Voge Date 6-9-66
Date	Indexed C. J. GALLI

Fd.

BM 121-17

BM description O.K on 6-9-66 per FB 2868-23 W Voge

B.M. " " " 11/30/67 " " " " R C Bowers

" OK " 12-9-75 " " C. K. Lind

Note: Any Additions or Changes on This Sheet Must be Made or Circled in Red Ink With Date and Name of Person Making Change.

Do not extend this side of this line.

PLEASE RETURN TO
LOS ANGELES COUNTY ENGINEER
403 LOS ANGELES COUNTY ENGINEERING BLDG.

76F8095 CE #310 8-65

Map No.	JN 0301.02 Tape Std °F
Office Work	Surveyed by W.J. VOGE
Checked	Notes R. STRADER Date 6-9-66
Date	Indexed E. J. GALLI

FD.

BM 121-18

BM DESCRIPTION O.K. ON 6-9-66, PER F.B. 2868-24, W.J. VOGE

B.M. " " " 11/30/67 " " " " R.C. Bowers

" " " 12-9-75 " " C.K. Lind

Note: Any Additions or Changes on This Sheet Must be Made or Circled in Red Ink With Date and Name of Person Making Change.

Do not extend this side of this line.

PLEASE RETURN TO
LOS ANGELES COUNTY ENGINEER
403 LOS ANGELES COUNTY ENGINEERING BLDG.

76F3098 CE#310 8-65

Map No.	JN 0301.02 Tape Std °F
Office Work	Surveyed by W. J. Voge
Checked	Notes Voge Date 2-18-66
Date	Indexed [illegible]

LA CO. PRECISE LEVEL NET

JN 0301.02

LINE 120

REFERENCE:
FB 2867

Note: Any Additions or Changes on This Sheet Must be Made or Circled in Red Ink With Date and Name of Person Making Change.

Do not extend this side of this line.

PLEASE RETURN TO
LOS ANGELES COUNTY ENGINEER
403 Los Angeles County Engineering Bldg.

76F3098 CE#310 8-65

F.B 37/16 PG 142

LINE 120





PLEASE RETURN TO
LOS ANGELES COUNTY ENGINEER
408 Los Angeles County Engineering Bldg.

Do not extend this side of this line.

Note: Any Additions or Changes on This Sheet Must be Made or Circled in Red Ink With Date and Name of Person Making Change.

Notes Ck'd by	Survey of LA Co PRECISE LEVEL NET
Map No.	
Office Work	Surveyed by R STRADER
Checked	Notes RLS Date 6-16-66
Date	Indexed G. J. GALLI

F. B. 3714 PG. 143

FD.

BM 120-1

BM DESCRIPTION O.K. ON 6-16-66, PER FB 2867-7. RLS

B.M. " " " 11/30/67 " " " " RC Bowers

OK 3-1-72 " " " G. E. DREIER

RECOVERED 12-22-75 " " " G.E.D.

Note: Any Additions or Changes on This Sheet Must be Made or Circled in Red Ink With Date and Name of Person Making Change.

Do not extend this side of this line.

PLEASE RETURN TO
LOS ANGELES COUNTY ENGINEER
403 LOS ANGELES COUNTY ENGINEERING BLDG.

76F3095 CE #3 0 6-62

Notes Ck'd by	Survey of LACo PRECISE LEVEL NET	F. B. 3716 PG. 145
Map No.	[illegible]	
Office Work	Surveyed by R STRADER	
Checked	Notes RLS Date 6-16-66	
Date	Indexed G. J. GALLI	

FD.

BM 120-2

BM DESCRIPTION O.K. ON 6-16-66, PER FB. 2867-8. RLS

B.M.	"	"	11/30/67	"	"	"	RC Bowers
"	"	OK	3-1-72	"	"	"	G.E. DREIER
RECOVERED			12-22-75	"	"	"	G.E.D.

Note: Any Additions or Changes on This Sheet Must be Made or Circled in Red Ink With Date and Name of Person Making Change.

PLEASE RETURN TO
LOS ANGELES COUNTY ENGINEER
403 LOS ANGELES COUNTY ENGINEERING BLDG.

Do not extend this side of this line.

76F309S CE #310 6-62

Notes Ck'd by	Survey of LA Co PRECISE LEVEL NET
Map No.	[illegible]
Office Work	Surveyed by R STRADER
Checked	Notes RLS Date 6-16-66
Date	Indexed G. J. GALLI

F. B. 3716 PG. 147

FD.

BM 120-3

BM DESCRIPTION O.K. ON 6-16-66, PER F.B. 2867-9. RLS

B.M.	"	"	11/30/67	"	"	"	"	RC Bowers
"		OK	3-1-72	"	"	"	"	G.E. DREIER
RECOVERED			12-22-75	C	"	"	"	G.E.D.

Note: Any Additions or Changes on This Sheet Must be Made or Circled in Red Ink With Date and Name of Person Making Change.

PLEASE RETURN TO
LOS ANGELES COUNTY ENGINEER
403 LOS ANGELES COUNTY ENGINEERING BLDG.

Do not extend this side of this line.

76F309S CE #310 6-62

Notes Ck'd by	Survey of LA Co PRECISE LEVEL NET
Map No.	[illegible]
Office Work	Surveyed by R. STRADER
Checked	Notes RLS Date 6-16-66
Date	Indexed C. J. GALLI

F. B. 3716 PG. 149

FD.

BM 120-4 A

BM DESCRIPTION O.K. ON 6-16-66, PER F.B. 2867-10, RLS

B.M. " " " 11/30/67 " " " " R.C. Bowers

OK 3-1-72 " " " " G.E. Dreier

RECOVERED 12-22-75 " " " " G.E.D

Note: Any Additions or Changes on this Sheet Must be Made or Circled in Red Ink With Date and Name of Person Making Change.

PLEASE RETURN TO
LOS ANGELES COUNTY ENGINEER
403 LOS ANGELES COUNTY ENGINEERING BLDG.

Do not extend this side of this line.

6F3095 C.E. #310 8-62

Notes Ck'd by	Survey of LAC. PRECISE LEVEL NET
Map No.	[redacted]
Office Work	Surveyed by R STRADER
Checked	Notes RLS Date 6-16-66
Date	Indexed G. J. GALLI

F. B. 3716 PG. 151

FD.

BM 120-5

BM DESCRIPTION O.K. ON 6-16-66, PER F.B. 2867-11. RLS

B.M. " " " 11/30/67 " " " " R.C. Bowers

OK 3-1-72 " " " " G.E. DREIER

RECOVERED 12-22-75 " " " " G.E.D.

Note: Any Additions or Changes on This Sheet Must be Made or Circled in Red Ink With Date and Name of Person Making Change.

Do not extend this side of this line.

PLEASE RETURN TO
LOS ANGELES COUNTY ENGINEER
403 LOS ANGELES COUNTY ENGINEERING BLDG.

78E3095 CE #310 8-62

Notes Ck'd by	Survey of LACo PRECISE LEVEL NET
Map No.	
Office Work	Surveyed by R STRADER
Checked	Notes R.L.S. Date 6-16-66
Date	Indexed G. L. BALL

F. B. 3716 PG. 153

FD.

BM 120-6

BM DESCRIPTION O.K. ON 6-16-66, PER FB 2867-12. RLS

B.M. " " " 11/30/67 " " " " R.C. Bowers

RECOVERED OK " 3-1-72 " " " " G.E. Dreier

12-22-75 " " " " G.E.D.

Note: Any Additions or Changes on This Sheet Must be Made or Circled in Red Ink With Date and Name of Person Making Change.

PLEASE RETURN TO
LOS ANGELES COUNTY ENGINEER
403 Los Angeles County Engineering Bldg.

Do not extend this side of this line.

76F308S CE #310 8-62

Notes Ck'd by	Survey of A Co PRECISE LEVEL NET	F. B. 3716 PG. 155
Map No.	IN 030102 Temp. Std. °F	
Office Work	Surveyed by R STRADER	
Checked	Notes RLS Date 6-16-66	
Date	Indexed G. J. GALLI	

FD.

BM 120-7

BM DESCRIPTION O.K. ON 6-16-66, PER F.B. 2867-13. RLS

B.M. " " " 11/30/67 " " " " R.C. Bowers

OK 3-1-72 " " " " G.E. DREIER

RECOVERED 12-22-75 " " " " G.E.D.

Note: Any Additions or Changes on This Sheet Must be Made or Circled in Red Ink With Date and Name of Person Making Change.

PLEASE RETURN TO
LOS ANGELES COUNTY ENGINEER
403 LOS ANGELES COUNTY ENGINEERING BLDG.

Do not extend this side of this line.

76F3095 CF #310 6-62

Notes Ck'd by	Survey of LACo PRECISE LEVEL NET
Map No.	
Office Work	Surveyed by R. STRADER
Checked	Notes RLS Date 6-16-66
Date	Indexed G. J. GALLI

F. B. 3716 PG. 157

FD.

BM 120-8

BM DESCRIPTION O.K. ON 6-16-66, PER F.B. 2867-14, RLS

B.M. " " " 11/30/67 " " " " RC Bowers

OK 3-1-72 " " " " G.E. Dreier

RECOVERED 12-22-75 " " " " G.E.D.

Note: Any Additions or Changes on This Sheet Must be Made or Circled in Red Ink With Date and Name of Person Making Change.

Do not extend this side of this line.

PLEASE RETURN TO
LOS ANGELES COUNTY ENGINEER
403 LOS ANGELES COUNTY ENGINEERING BLDG.

76F308S CE #310 8-62

Notes Ck'd by	Survey of LA Co Precise Level Net
Office Work	Surveyed by K STRADER
Checked	Notes RLS Date 6-17-66
Date	Indexed G. J. GALLI

F. B. 3716 PG. 159

SET

BM 120-9A

LANCASTER BLVD. & 50TH ST. EAST, N.W. COR., 50° W. OF APPROX. ℄ OF 50TH ST. E., 60° NW'LY OF P.P.# 1403902 E, 4° NE'LY OF A 3" STANDPIPE, 35° NE'LY OF A PRIVATE P.P.# 766895E, A 2¼" BRASS BUTTON CAP MONUMENT, MARKED "COUNTY ENGINEER, R.E. 5869, BM 120-9A, 1966", SET IN 1° CONCRETE PAD, UP 4". SET 2" MARKER PIPE 2° E. OF MONUMENT.

B.M. description OK 11/30/67 RC Bowers
RECOVERED OK 3-1-72 G.E. DREIER
12-22-75 G.E.D.

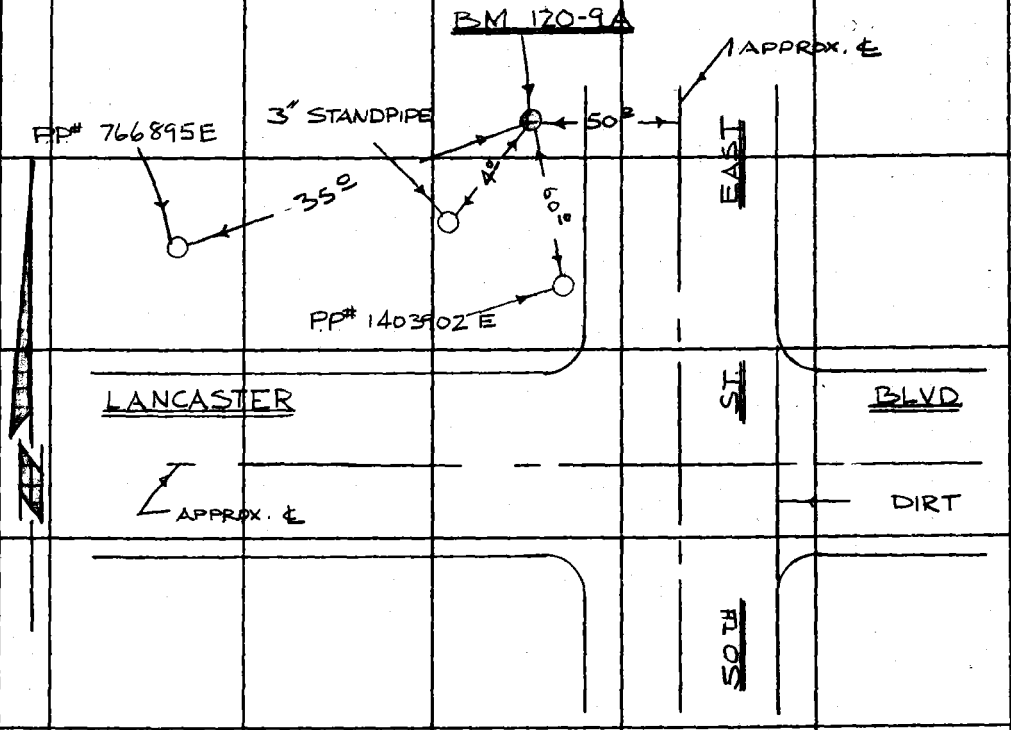

Note: Any Additions or Changes on This Sheet Must be Made or Circled in Red Ink With Date and Name of Person Making Change.

PLEASE RETURN TO
LOS ANGELES COUNTY ENGINEER
403 LOS ANGELES COUNTY ENGINEERING BLDG.
Do not extend this side of this line.

76F3095 C.E. #310 8-62

Notes Ck'd by	Survey of LA Co PRECISE LEVEL NET F. B. 3716 PG. 161
Map No.	
Office Work	Surveyed by RSTRADER
Checked	Notes RLS Date 6-16-66
Date	Indexed C. J. GALLI

FD.

BM 120-10

BM DESCRIPTION O.K. ON 6-16-66, PER F.B. 2867-16, RLS

B.M. " " " 11/30/67 " " " " RC Bowers

OK 3-1-72 " " " " G.E. DREIER

RECOVERED 12-22-75 " " " " G.E.D.

Note: Any Additions or Changes on This Sheet Must be Made or Circled in Red Ink With Date and Name of Person Making Change.

PLEASE RETURN TO
LOS ANGELES COUNTY ENGINEER
403 LOS ANGELES COUNTY ENGINEERING BLDG.

Do not extend this side of this line.

76F309S CE #310 8-62

Notes Ck'd by	Survey of LA Co. PRECISE LEVEL NET	F. B. 3717 PG. 163
Map No.		
Office Work	Surveyed by R STRADER	
Checked	Notes R. STRADER Date 6-16-66	
Date	Indexed G. J. GALU	

FD.

BM 120-11

BM DESCRIPTION OK. ON 6-16-66, PER FB. 2867-17. RLS

B.M. " " " 11/30/67 " " " " RC Bowers

OK 3-2-72 " " " " G.E. Dreier

RECOVERED 12-22-75 " " " " G.E.D.

Note: Any Additions or Changes on this Sheet Must be Made or Circled in Red Ink With Date and Name of Person Making Change.

PLEASE RETURN TO
LOS ANGELES COUNTY ENGINEER
403 LOS ANGELES COUNTY ENGINEERING BLDG.

Do not extend this side of this line.

76F3095 CE #3 0 8-62

Notes Ck'd by	Survey of LA Co PRECISE LEVEL NET	F. B. 3716 PG. 165
Map No.	1N0301-02 Type Std °F	
Office Work	Surveyed by R STRADER	
Checked	Notes RLS Date 6-16-66	
Date	Indexed G. J. GALLI	

FD.

BM 120-12

BM DESCRIPTION O.K. ON 6-16-66, PER F.B. 2867-18. RLS

B.M. " " " 11/30/67 " " " " RC Bowers

RECOVERED OK 3-2-72 " " " " G.E. DREIER

12-22-75 " " " " G.E.D.

Note: Any Additions or Changes on This Sheet Must be Made or Circled in Red Ink With Date and Name of Person Making Change.

PLEASE RETURN TO
LOS ANGELES COUNTY ENGINEER
403 LOS ANGELES COUNTY ENGINEERING BLDG.

Do not extend this side of this line.

76F3095 CE #310 6-62

Notes Ck'd by	Survey of L.A. Co Precise Level Net	F. B. 3716 Pg. 167
Map No.		
Office Work	Surveyed by R STRADER	
Checked	Notes RLS Date 6-16-66	
Date	Indexed G. J. GALLI	

FD.

BM 120-13

BM DESCRIPTION O.K. ON 6-16-66, PER F.B. 2867-19. RLS

B.M. " " " 11/30/67 " " " " RCBowers

OK 3-2-72 " " " " G.E.Dreier

RECOVERED 12-22-75 " " " " G.E.D.

Note: Any Additions or Changes on This Sheet Must be Made or Circled in Red Ink With Date and Name of Person Making Change.

Do not extend this side of this line.

PLEASE RETURN TO
LOS ANGELES COUNTY ENGINEER
403 LOS ANGELES COUNTY ENGINEERING BLDG.

76F308S CE #210 6-62

Notes Ck'd by	Survey of LA Co PRECISE LEVEL NET
Map No.	
Office Work	Surveyed by R STRADER
Checked	Notes RLS Date 6-16-66
Date	Indexed C. J. GALLI

F. B. 3716 PG. 169

FD.

BM 120-14

BM DESCRIPTION O.K. ON 6-16-66, PER F.B. 2867-20. RLS

B.M. " " " 11/30/67 " " " " RC Bowers

OK 2-2-72 " " " " G.E. Dreier

RECOVERED 12-22-75 " " " " G.E.D.

Note: Any Additions or Changes on This Sheet Must be Made or Circled in Red Ink With Date and Name of Person Making Change.

PLEASE RETURN TO
LOS ANGELES COUNTY ENGINEER
403 LOS ANGELES COUNTY ENGINEERING BLDG.

Do not extend this side of this line.

76F3095 CE #310 6-62

Notes Ck'd by	Survey of LA Co PRECISE LEVEL NET
Map No.	[redacted]
Office Work	Surveyed by R STRADER
Checked	Notes RLS Date 6-16-66
Date	Indexed R. J. GALI

F. B. 3716 PG. 171

FD.

BM 120-15

BM DESCRIPTION OK. ON 6-16-66, PER F.B. 2867-21. RLS

B.M. " " " 11/30/67 " " " " RC Bowers

OK " 3-2-72 " " " " G.E. Dreier

RECOVERED 12-22

Note: Any Additions or Changes on This Sheet Must be Made or Circled in Red Ink With Date and Name of Person Making Change.

Do not extend this side of this line.

PLEASE RETURN TO
LOS ANGELES COUNTY ENGINEER
403 LOS ANGELES COUNTY ENGINEERING BLDG.

76F3095 CE #3 0 6-62

Notes Ck'd by	Survey of LA CO PRECISE LEVEL NET
Map No.	[illegible]
Office Work	Surveyed by R STRADER
Checked	Notes RLS Date 6-16-66
Date	Indexed G. J. GALLI

F. B. 3716 PG. 173

FD.

BM 120-16

AVENUE "F" & 50TH ST. EAST, NE COR., 55° E. OF APPROX. ℄ OF 50TH ST. EAST & 19° N. OF APPROX. ℄ OF AVE. "F", 75° W. OF T.P.# K 10829 Y, A U.S.C. & G.S. 3½" BRASS DISC IN A 12" DIA. CONC. POST, UP 4". MARKED K1154 1961.

B.M. description O.K., 11/30/67, RC Bowers
OK 3-2-72 G.E. DREIER
RECOVERED 12-22-75 C.E.D.

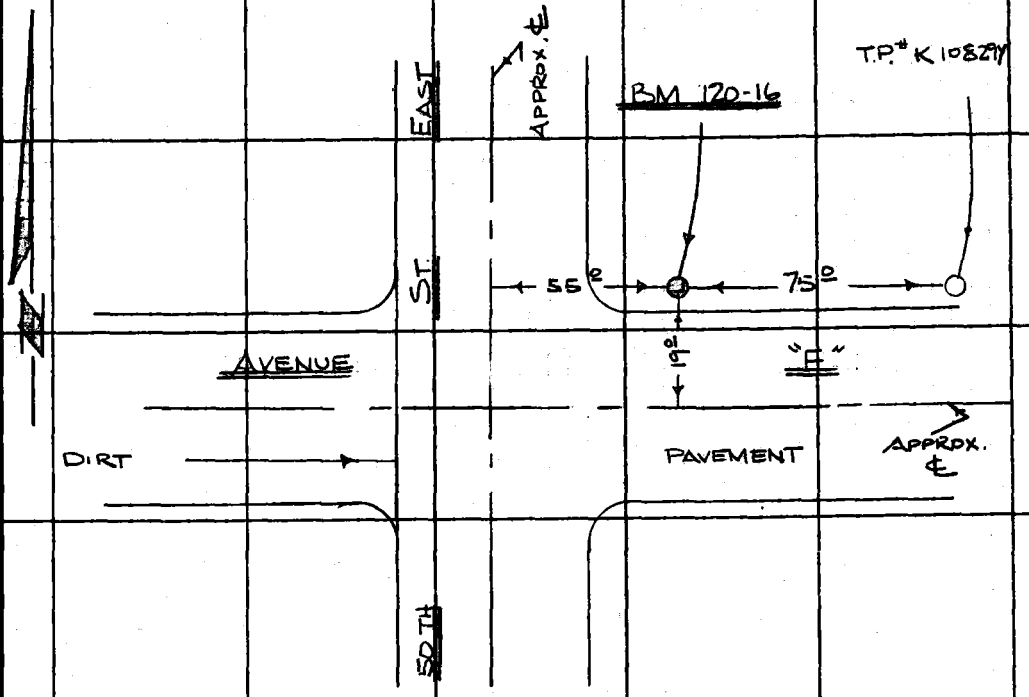

Note: Any Additions or Changes on This Sheet Must be Made or Circled in Red Ink With Date and Name of Person Making Change.

PLEASE RETURN TO
LOS ANGELES COUNTY ENGINEER
403 LOS ANGELES COUNTY ENGINEERING BLDG.
Do not extend this side of this line.

76F3095 CE #310 6-62

Notes Ck'd by	Survey of LA Co PRECISE LEVEL NET	F. B. 3716 PG. 175
Map No.	[redacted]	
Office Work	Surveyed by R. STRADER	
Checked	Notes RLS Date 6-16-66	
Date	Indexed	

FD.

BM 120-17

BM DESCRIPTION O.K. ON 6-16-66, PER F.B. 2867-23. RLS

B.M. " " 11/30/67 " " " " RC Bowers

O.K. 3-2-72 " " " " G.E. Dreier

RECOVERED 12-22-75 " " " " G.E.D.

Note: Any Additions or Changes on this Sheet Must be Made or Circled in Red Ink With Date and Name of Person Making Change.

Do not extend this side of this line.

PLEASE RETURN TO
LOS ANGELES COUNTY ENGINEER
403 LOS ANGELES COUNTY ENGINEERING BLDG.

75F3095 CE #3 0 8-62

Notes Ck'd by	Survey of [illegible] F.B. 3716 Pg 195
Map No.	JN 0301.02 Tape Std °F
Office Work	Surveyed by W. T. Voge
Checked	Notes RCD Date 7-29-66
Date	Indexed C. J. GALLI

L.A. Co. PRECISE LEVEL NET

A Portion of

LINE 118

J.N. 0301.02

Ref.	Party
F.B. 1382 - 5 TO 16	Voge
3716 - 193-226	Bowers
	Anderson
	Donlevy
	Cherry

Note: Any Additions or Changes on This Sheet Must be Made or Circled in Red Ink With Date and Name of Person Making Change.

Do not extend notes this side of this line.

RETURN TO
LOS ANGELES COUNTY ENGINEER
700 LOS ANGELES COUNTY ENGINEERING BLDG.

763095 CE #247—7-53

F. B. 3716 PG. 196

A PORTION of LINE 118

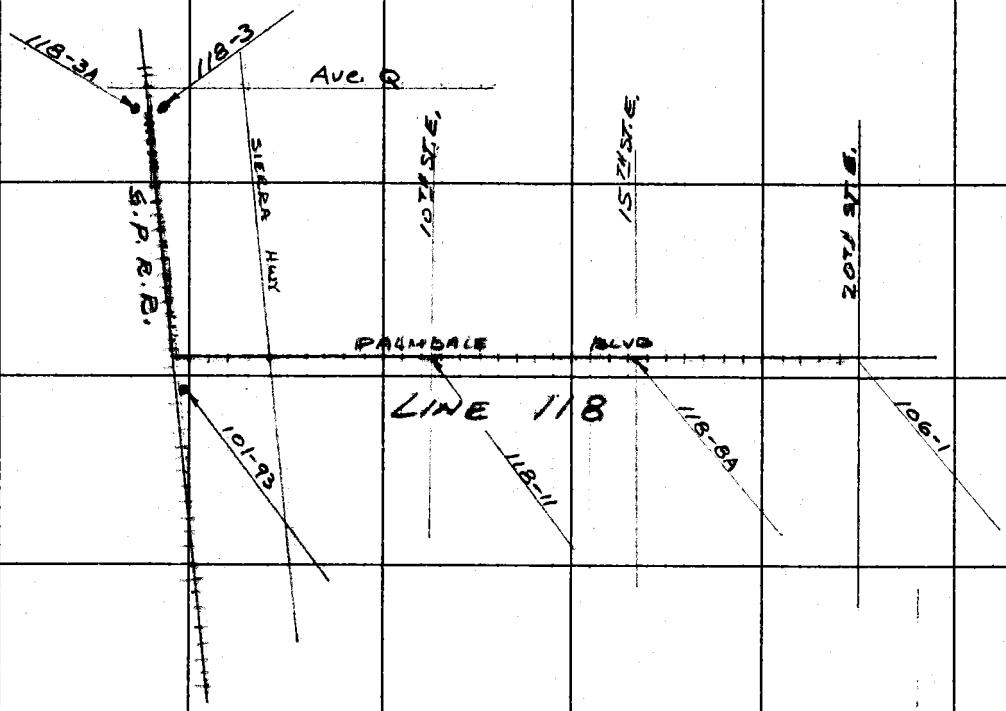

RETURN TO
LOS ANGELES COUNTY ENGINEER
700 LOS ANGELES COUNTY ENGINEERING BLDG.

Do not extend notes this side of this line.

Note: Any Additions or Changes on This Sheet Must be Made or Circled in Red Ink With Date and Name of Person Making Change.

Notes Ck'd by	Survey of LA Co Precise Level Net	F. B. 3716 PG. 197
Map No.	[illegible]	
Office Work	Surveyed by W J Vogc	
Checked	Notes Vogc Date 7-29-66	
Date	Indexed C. J. GALLI	

BM 118-8A

BM description o.k. on 7-29-66, per FB 1382-13A. Vogc

Note: Any Additions or Changes on This Sheet Must be Made or Circled in Red Ink With Date and Name of Person Making Change.

PLEASE RETURN TO
LOS ANGELES COUNTY ENGINEER
403 LOS ANGELES COUNTY ENGINEERING BLDG.

Do not extend this side of this line.

76F309S CE#310 1-65

Notes Ck'd by	Survey of LA Co. Precise Level Net	F. B. 3716 PG. 203
Map No.	JN [illegible]	
Office Work	Surveyed by W. J. Voge	
Checked	Notes Voge Date 7-29-66	
Date	Indexed G. J. GALLI	

BM 118-11

10th ST. E & Palmdale Blvd, 103.0' N. of the N. Curb line of Palmdale Blvd, & 30.0' E. of the W. curb of 10th ST. E, a 2½" brass cap mon. marked "County Surveyors monument, T. 6. N., R. 12. W., 25, 26, 1/4 Sec. Cor., 1928" dn. 10" in well & cover marked, "COUNTY SURVEYOR MONUMENT."

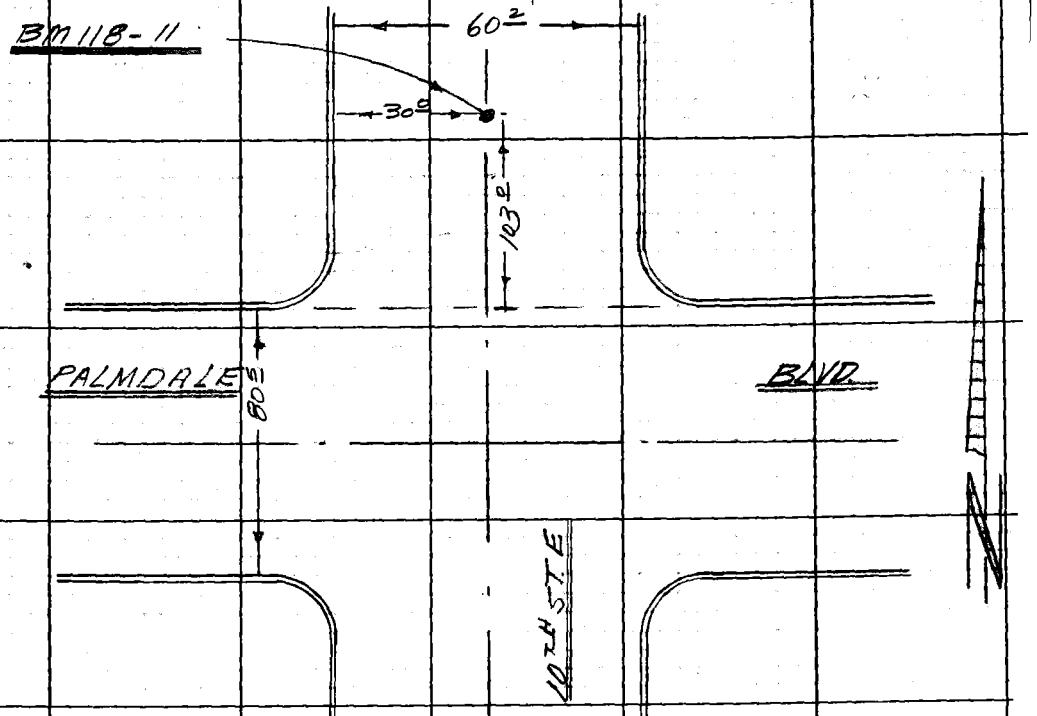

Note: Any Additions or Changes on This Sheet Must be Made or Circled in Red Ink With Date and Name of Person Making Change.

PLEASE RETURN TO
LOS ANGELES COUNTY ENGINEER
403 LOS ANGELES COUNTY ENGINEERING BLDG.

Do not extend this side of this line.

76F309S CE#310 1-65

Notes Ck'd by	Survey of L.A.Co. Precise Level Net
Map No.	JN Tape Std.
Office Work	Surveyed by W. T. Voge
Checked	Notes RCB Date 6-17-66
Date	Indexed C. J. GALLI

F.B. 3716 Pg. 209

L.A. Co. PRECISE LEVEL NET

LINE 108

J.N. 0301.02

Ref.	Party
F.B. 2842	Voge
	Strader
	Donlevy
	Cherry

Note: Any Additions or Changes on This Sheet Must be Made or Circled in Red Ink With Date and Name of Person Making Change.

Do not extend notes this side of this line.

RETURN TO
LOS ANGELES COUNTY ENGINEER
700 LOS ANGELES COUNTY ENGINEERING BLDG.

76F3095 CE #247—3-57

F.B. 3716 PG. 210

LINE 108

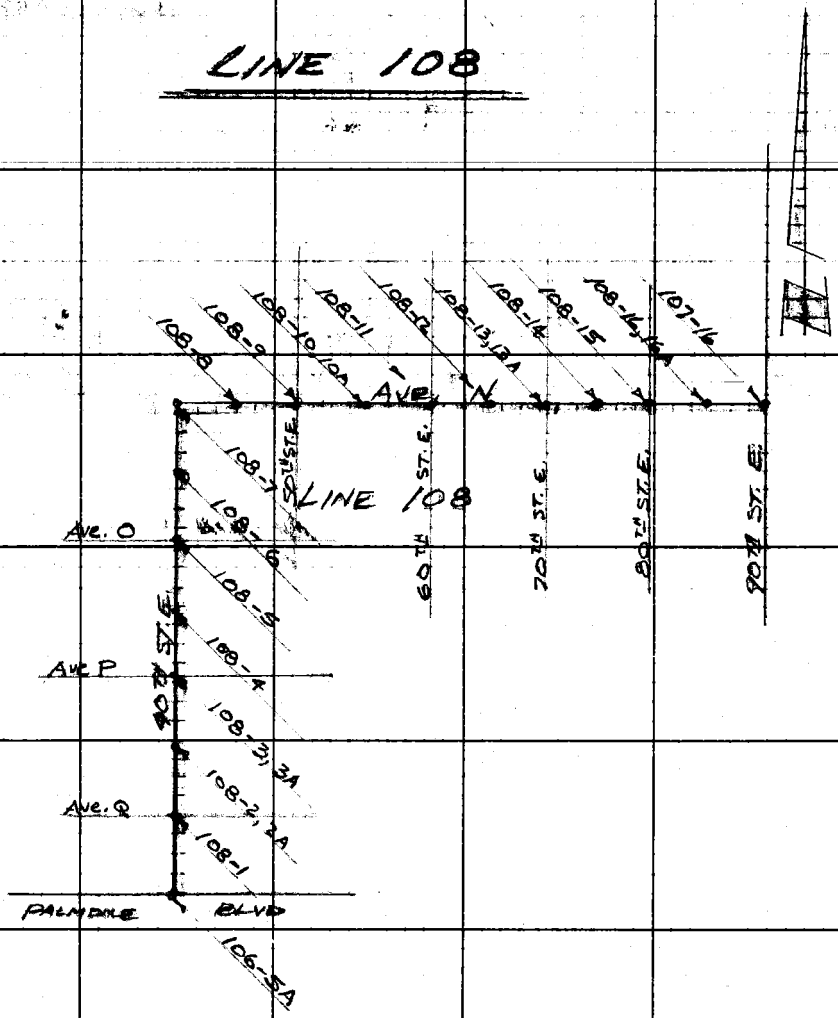

RETURN TO
LOS ANGELES COUNTY ENGINEER
700 LOS ANGELES COUNTY ENGINEERING BLDG.

Do not extend notes this side of this line.

Note: Any Additions or Changes on This Sheet Must be Made or Circled in Red Ink With Date and Name of Person Making Change.

Notes Ck'd by	Survey of LAG PRECISE LEVEL NET	F. B. 3716 PG. 211
Mod. No.	IN 03 01 02 Tape Std. °F	
Office Work	Surveyed by R STRADER	
Checked	Notes RLS Date 6-17-66	
Date	Indexed C. J. GALLI	

FD.

BM 108-1

AVE. "Q" & 40TH ST. E. @ APPROX. ℄ INT., 86.5 SW'LY OF PP# 1241201E, 67.0 SW'LY OF TP# 5380358, 117.0 NE'LY OF TP# 702135H, 66.0 SE'LY OF TP# 751836H, A "COUNTY SURVEYORS" 2½" BRASS CAP MONUMENT, MARKED T.6N., R.11W., 20, 21, 28, 29, 1926, 10" BELOW SURFACE.

B.M. description O.K., 11/30/67 R.C. Bowers
" OK 12-3-71 G.E. DREIER
" " OK 12-3-75 C.K. LIND

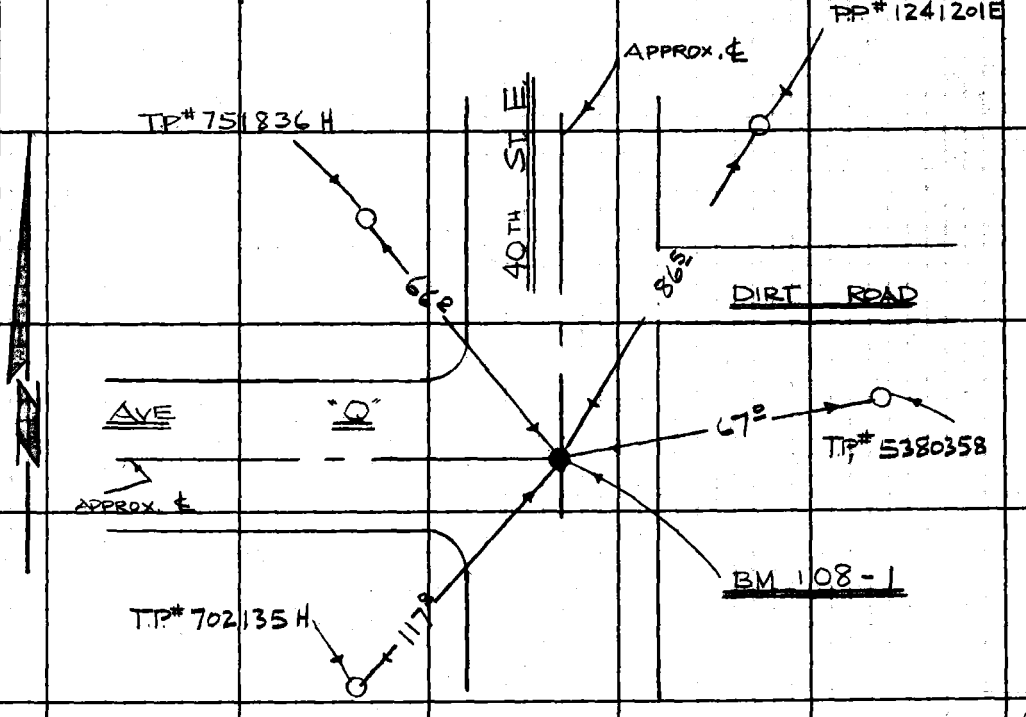

Note: Any Additions or Changes on This Sheet Must be Made or Circled in Red Ink With Date and Name of Person Making Change.

PLEASE RETURN TO
LOS ANGELES COUNTY ENGINEER
403 LOS ANGELES COUNTY ENGINEERING BLDG.
Do not extend this side of this line.

76F3095 CE #310 6-62

Notes Ck'd by	Survey of LACo PRECISE LEVEL NET
Map No.	JN 0301 02 Tape Std °F
Office Work	Surveyed by R STRADER
Checked	Notes RLS Date 6-17-66
Date	Indexed C. J. GALLI

F. B. 3716 PG. 213

FD.

BM 108-Z

BM DESCRIPTION OK. ON 6-17-66, PER FB. 2842-8 RLS

B.M. " " " 11/30/67 " " " " R C Bowers

" OK 12-3-71 " " " G.E. DREVER

" " OK 12-3-75 " " " C.K. LIND

Note: Any Additions or Changes on This Sheet Must be Made or Circled in Red Ink With Date and Name of Person Making Change.

PLEASE RETURN TO
LOS ANGELES COUNTY ENGINEER
403 LOS ANGELES COUNTY ENGINEERING BLDG.

Do not extend this side of this line.

76F309S CE#310 1-65

Notes Ck'd by	Survey of LA Co Precise Level Net
Map No.	JN 0301.02
Office Work	Surveyed by R STRADER
Checked	Notes RLS Date 6-17-66
Date	Indexed C. J. GALLI

F. B. 376 PG. 315

FD

BM 108-2A

BM DESCRIPTION O.K. ON 6-17-66, PER F.B. 2842-8. RLS

B.M. " " " 11/30/67 " " " " R.C. Bowers

" " " 12-3-71 " " " G.E. DREIER

" " " 12-3-75 " " " C.K. LIND

Note: Any Additions or Changes on This Sheet Must be Made or Circled in Red Ink With Date and Name of Person Making Change.

PLEASE RETURN TO
LOS ANGELES COUNTY ENGINEER
403 LOS ANGELES COUNTY ENGINEERING BLDG.

Do not extend this side of this line.

76F309S CE#310 1-65

Notes Ck'd by	Survey of LA Co Precise Level Net
Map No.	UNDER [illegible]
Office Work	Surveyed by R STRADER
Checked	Notes RLS Date 6-17-66
Date	Indexed C. J. GALLI

F. B. [illegible] PG. [illegible]

PD

BM 108-3

BM DESCRIPTION O.K. ON 6-17-66, PER F.B. 2842-9, RLS

B.M. " " " 11/30/67 " " " " R.C. Bowers

" " 12-3-71 " " " " G.E. DREIER

" " 12-3-75 " " " " C.K. LIND

Note: Any Additions or Changes on This Sheet Must be Made or Circled in Red Ink With Date and Name of Person Making Change.

PLEASE RETURN TO
LOS ANGELES COUNTY ENGINEER
403 LOS ANGELES COUNTY ENGINEERING BLDG.

Do not extend this side of this line.

76F309S CE#310 1-65

Notes Ck'd by	Survey of LACo PRECISE LEVEL NET
Map No.	JN 0301 [illegible]
Office Work	Surveyed by R STRADER
Checked	Notes RLS Date 6-17-66
Date	Indexed C. J. GALLI

F. B. 2716 PG. 219

FD.

BM 108 - 3 A

BM DESCRIPTION O.K. ON 6-17-66, PER FB. 2842-9. RLS

B.M. " " " 11/27/67 " " " " R C Bowers

" OK 12-3-71 " " " " G.E. DREIER

" OK 12-3-75 " " " " C. K. LIND

Note: Any Additions or Changes on This Sheet Must be Made or Circled in Red Ink With Date and Name of Person Making Change.

PLEASE RETURN TO
LOS ANGELES COUNTY ENGINEER
403 LOS ANGELES COUNTY ENGINEERING BLDG.

Do not extend this side of this line.

76F309S CE#310 1-65

Notes Ck'd by
Map No.
Office Work
Checked
Date

Survey of LACo PRECISE LEVEL NET
Surveyed by R. STRADER
Notes RLS Date 6-17-66
Indexed G. J. GALLI

F. B. 3276 PG. 221

FD.

BM 108-4

BM DESCRIPTION O.K. ON 6-17-66, PER F.B. 2842-10. RLS

B.M. " " " 11/30/67 " " " " R.C. BOWERS
" OK " 12-3-71 " " " " G.E. DREIER
" OK 12-3-76 " " " G. H. LUND

Note: Any Additions or Changes on This Sheet Must be Made or Circled in Red Ink With Date and Name of Person Making Change.

PLEASE RETURN TO
LOS ANGELES COUNTY ENGINEER
403 LOS ANGELES COUNTY ENGINEERING BLDG.

Do not extend this side of this line.

78F3095 C.E. #3 0 8-62

Notes Ck'd by	Survey of LAC PRECISE LEVEL NET	F. B. 3716 PG. 222
Map No.	[illegible]	
Office Work	Surveyed by R STRADER	
Checked	Notes RLS Date 6-17-66	
Date	Indexed C. J. GALLI	

FD.

BM 108-5

BM DESCRIPTION O.K. ON 6-17-66, PER F.B. 2842-11. RLS

B.M. " " " 11/30/67 " " " " R.C. Bowers

" OK 12-3-71 " " " G.E. DREIER

" " OK 12-3-75 " " C.K. LIND

Note: Any Additions or Changes on this Sheet Must be Made or Circled in Red Ink With Date and Name of Person Making Change.

PLEASE RETURN TO
LOS ANGELES COUNTY ENGINEER
403 LOS ANGELES COUNTY ENGINEERING BLDG.

Do not extend this side of this line.

76F309S CE #310 6-62

Notes Ck'd by	Survey of LA Co PRECISE LEVEL NET
Office Work	Surveyed by R STRADER
Checked	Notes RLS Date 6-17-66
Date	Indexed R. J. GALLI

F. B. 3716 PG. 225

FD.

BM 108-6

ON 40TH ST. EAST, 0.5 MILES S. OF AVE. "N", 30S E. OF APPROX. ℄ OF 40TH ST. E., 3S N. OF P.P.# 1055238 E, 46° NE'LY OF COUNTY SURVEYORS BRASS CAP MON. TO 1/4 COR. OF SECS. 8 & 9, T.6N., R.11W., 90S NE'LY OF P.P.# 1062250 E, A 2 1/4" BRASS BUTTON CAP MONUMENT, MARKED "COUNTY ENGINEER, RE 5869, BM 108-6, 1961," IN 1° CONC. PAD, UP 4". A 2" MARKER PIPE 2° N. OF MONUMENT.

B.M. description O.K. 11/30/67 R.C. Bowers
O.K. 12-3-71 G.E. Dreier
" " " 12-4-75 C.K. Lind

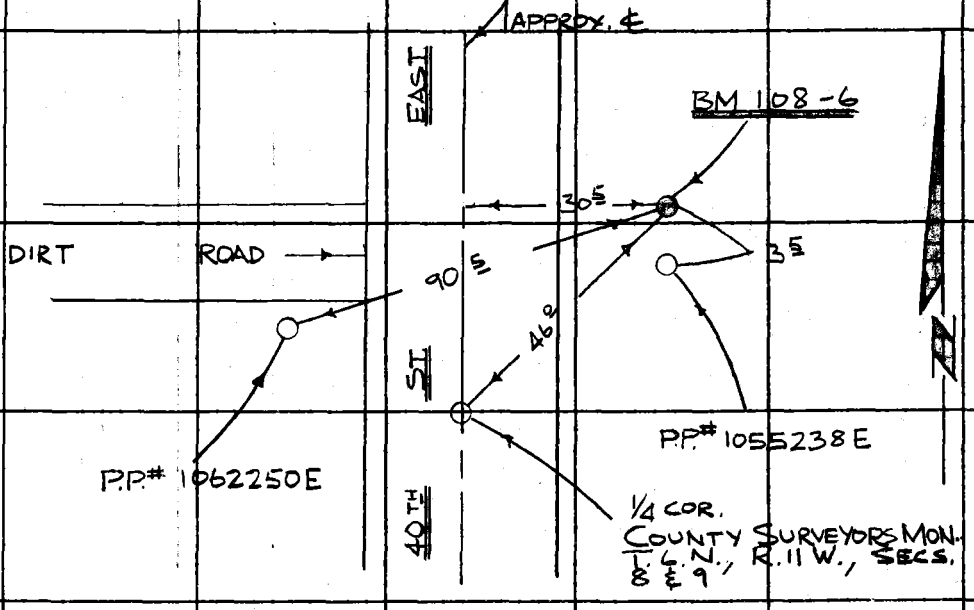

Note: Any Additions or Changes on This Sheet Must be Made or Circled in Red Ink With Date and Name of Person Making Change.

Do not extend this side of this line.

PLEASE RETURN TO
LOS ANGELES COUNTY ENGINEER
403 LOS ANGELES COUNTY ENGINEERING BLDG.

76F3095 CE #310 6-62

Notes Ck'd by	Survey of LACo PRECISE LEVEL NET
Map No.	
Office Work	Surveyed by R STRADER
Checked	Notes RLS Date 6-17-66
Date	Indexed G. J. GALLI

F. B. 376 Pg. 227

FD.

BM 108-7

BM DESCRIPTION O.K. ON 6-17-66, PER F.B. 2842-13. RLS

BM. " " " 11/30/67 " " " " RC BOWERS

OK 12-3-71 " " " " G.E. DREIER

" " OK 12-4-78 " " " " C.K. LIND

Note: Any Additions or Changes on This Sheet Must be Made or Circled in Red Ink With Date and Name of Person Making Change.

Do not extend this side of this line.

PLEASE RETURN TO
LOS ANGELES COUNTY ENGINEER
403 LOS ANGELES COUNTY ENGINEERING BLDG.

76F309S CE #310 6-62

Notes Ck'd by	Survey of LA Co Precise Lev Net	F. B. 3716 PG. 229
Office Work	Surveyed by R STRADER	
Checked	Notes RLS Date 6-22-66	
Date	Indexed	

FD.

BM 108 - 8

AVE "N", 0.5 MILE E. OF 40TH ST. E., N. SIDE OF ROAD, SE COR. OF "U.S. MILITARY RESERVATION", 91° NW'LY OF PP #1604912 E, 42° NW'LY OF 1/4 COR. MARKED T.6 N., R.11 W., 4&9, 158° NE'LY OF PP#1604911E, A 2 1/4" BRASS BUTTON CAP MONUMENT MARKED "COUNTY ENGINEER, RE.5869, BM 108-8, 1961" IN 1° CONC. PAD, UP 4".

B.M. description OK 11/30/67 A.C. Bowers
" " OK 12-3-71 G.E. DREIER
" " OK 12-4-75 C.K. LIND

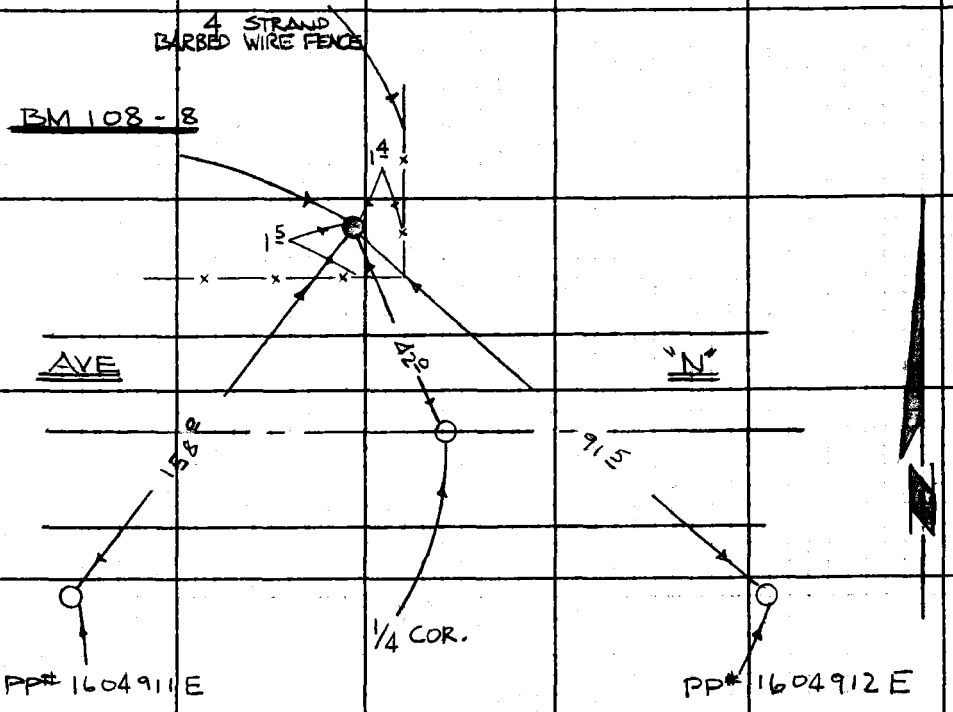

Note: Any Additions or Changes on this Sheet Must be Made or Circled in Red Ink With Date and Name of Person Making Change.

Do not extend this side of this line.

PLEASE RETURN TO
LOS ANGELES COUNTY ENGINEER
403 LOS ANGELES COUNTY ENGINEERING BLDG.

76F3095 CE #310 8-62

Notes Ck'd by	Survey of LA Co PRECISE LEVEL NET	F. B 3716 PG. 231
Map No.	JN 0301.02 Tape Std °F	
Office Work	Surveyed by R STRADER	
Checked	Notes RLS Date 7-1-66	
Date	Indexed C. J. GALLI	

PD.

BM 108 - 9

AVE. 'N' & 50TH ST. E. @ ℄ INTERSECTION, SW'LY OF PP# 335358 E, NW'LY OF PP# 343427 E, SE'LY OF SHORTENED TEL. POLE WITH JUNCTION BOX # 4120100, A 2½" BRASS CAP MON. MARKED AS SHOWN. DN. 12"

B.M. description O.K., 11/30/67, R C Bowers
" " OK 12-4-75 C K LIND

COUNTY SURVEYORS MONUMENT
T. 6 N.
R. 11 W.
4 | 3
9 | 10

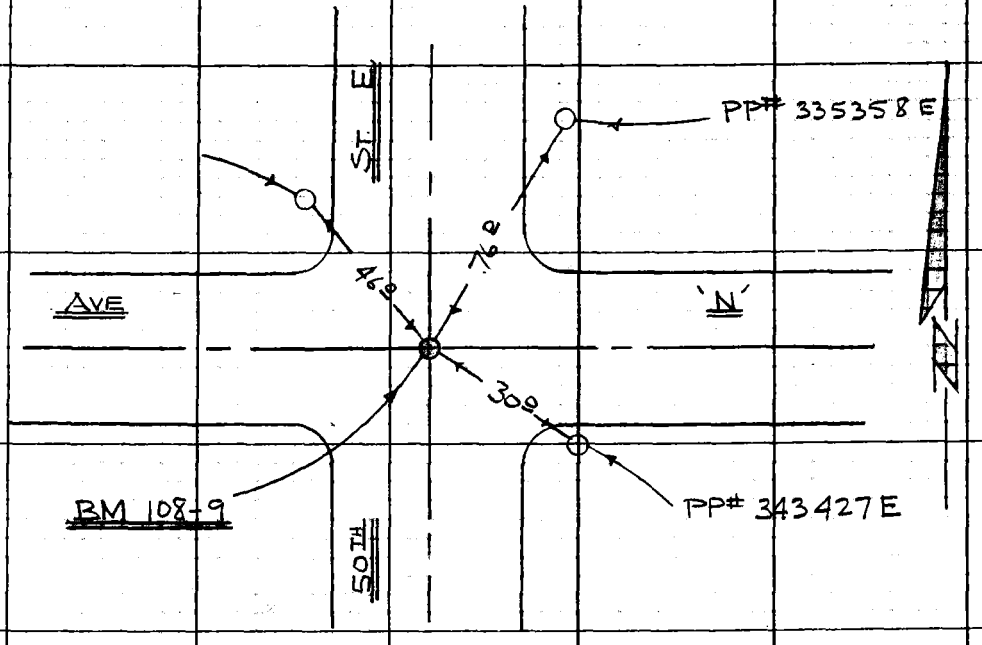

Note: Any Additions or Changes on this Sheet Must be Made or Circled in Red Ink With Date and Name of Person Making Change.

PLEASE RETURN TO
LOS ANGELES COUNTY ENGINEER
403 LOS ANGELES COUNTY ENGINEERING BLDG.

Do not extend this side of this line.

76F309S CE#310 1-65

Notes Ck'd by	Survey of LA Co PRECISE LEVEL NET	F. B. 3716 PG. 233
Map No.	JN0301-01 Tape Std °F	
Office Work	Surveyed by R STRADER	
Checked	Notes RLS Date 7-1-66	
Date	Indexed C. J. GALLI	

FD.

BM 108-10

BM DESCRIPTION OK ON 7-1-66, PER FB 2842-16. RLS

B.M. " " " 11/30/67 " " " " R C Bowers

" ok 12-3-71 " " " " G.E. DREIER

" ok 9-4-75 " " C.K. LIND

Note: Any Additions or Changes on This Sheet Must be Made or Circled in Red Ink With Date and Name of Person Making Change.

PLEASE RETURN TO
LOS ANGELES COUNTY ENGINEER
403 LOS ANGELES COUNTY ENGINEERING BLDG.

Do not extend this side of this line.

76F309S CE#310 1-65

Notes Ck'd by	Survey of LACo PRECISE LEVEL NET	F. B. 3216 PG. 235
Map No.	JN 0301 Type Std. °F	
Office Work	Surveyed by RSTRADER	
Checked	Notes RLS Date 7-1-66	
Date	Indexed [illegible]	

FD

BM 108-10A

BM DESCRIPTION OK. ON 7-1-66, PER F.B. 2842-16. RLS

B.M. " " " 11/30/67 " " " " RC Bowers

" OK 12-3-71 " " " G.E. DREIER

" OK 12-4-75 " " " C.K. LIND

Note: Any Additions or Changes on This Sheet Must be Made or Circled in Red Ink With Date and Name of Person Making Change.

PLEASE RETURN TO
LOS ANGELES COUNTY ENGINEER
403 LOS ANGELES COUNTY ENGINEERING BLDG.

Do not extend this side of this line.

76F309S CE#310 1-65

Notes Ck'd by	Survey of LACo PRECISE LEVEL NET	F. B. 3716 PG. 237
Map No.	JN 0301 Type Std °F	
Office Work	Surveyed by R STRADER	
Checked	Notes RLS Date 7-1-66	
Date	Indexed G. J. GALLI	

FD

BM 108-11

BM DESCRIPTION O.K. ON 7-1-66, PER FB 2842-17 RLS

B.M. " " " 11/30/67 " " " " R C Bowers

" OK 12-3-71 " " " " G.E. DREIER

" OK 12-4-75 " " " C.K. LIND

Note: Any Additions or Changes on This Sheet Must be Made or Circled in Red Ink With Date and Name of Person Making Change.

PLEASE RETURN TO
LOS ANGELES COUNTY ENGINEER
403 LOS ANGELES COUNTY ENGINEERING BLDG.

Do not extend this side of this line.

76F309S CE#310 1-65

Notes Ch'd by	Survey of AC PRECISE LEVELING F.B. 3116 Pg. 239
Map No.	JN 0301.02 Tape Std °F
Office Work	Surveyed by R STRADER
Checked	Notes RLS Date 7-1-66
Date	Indexed G. J. GALL

FD

BM 108-12

BM DESCRIPTION OK ON 7-1-66, PER FB 2842-18- RLS

B.M. " " " 11/30/67 " " " " R.C. Bowers

OK 12-3-71 " " " " G.E. DREIER

" OK 12-4-75 " " C.K. LIND

Note: Any Additions or Changes on This Sheet Must be Made or Circled in Red Ink With Date and Name of Person Making Change.

Do not extend this side of this line.

PLEASE RETURN TO
LOS ANGELES COUNTY ENGINEER
403 LOS ANGELES COUNTY ENGINEERING BLDG.

76F3095 CE#310 8-65

Map No.	JN 301-02 Tape Std °F
Office Work	Surveyed by Bowers
Checked	Notes RCB Date 8/2/66
Date	Indexed C. J. GALLI

Fd.

BM 108-13 out

Ave. N & 70th St. E. S.E. Cor., 154'± E. along Ave N ℄ & 24.5' So. of ℄, 80.5 E. of P.P.# 1604936E & 70.0 W. of P.P.# 1604937E. A 2½" Co. Engr. Br. Cap Button Mon. Mk'd. "BM 108-13, 1961, RE 5869" in a 12" x 12" Conc pad.

B.M. description OK, 11/30/67 RC Bowers OK 12-3-71 G.E. DREIER

Fd. B.M. DESTROYED 12-4-75 C.K. LIND

BM 108-13A (L.A. Co. Rd. Dept. 1959)

Ave. N. & 70th St. E. A 2½" Precast B.M. Mon. Mk'd. "L.A. Co. RD Dept, 1959" 100'± W. along the ℄ of Ave. N. from 70th St. E., & 49.0 North of ℄. Dn 16" to top of cast iron M.H. Mon. is 9" below M.H. Lid.

B.M. description OK, 11/30/67 RC Bowers OK 12-3-71 G.E. DREIER

" " OK 12-4-75 C.K. LIND

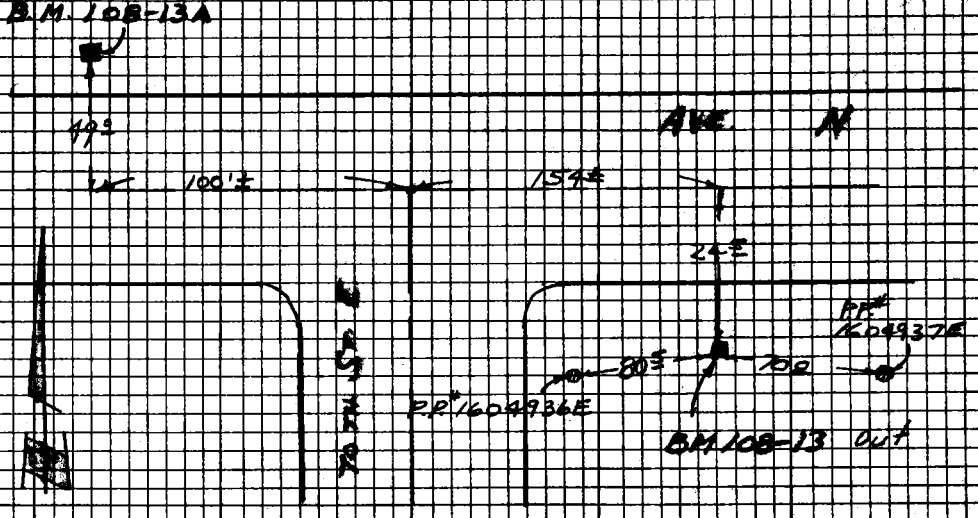

Note: Any Additions or Changes on This Sheet Must be Made or Circled in Red Ink With Date and Name of Person Making Change.

Do not extend this side of this line.

PLEASE RETURN TO
LOS ANGELES COUNTY ENGINEER
403 Los Angeles County Engineering Bldg.

76F3098 CE #310 8-66

Map No.	JN 030102 Tape Std. °F
Office Work	Surveyed by R.C. Bowers
Checked	Notes R.C.B. Date 8/2/66
Date	Indexed C. L. GALLI

Fd.

BM 108-14

B.M. Description OK. on 8/2/66, FB. 2842-~~14~~ 20, R.C. Bowers

B.M. " " 11/30/67 " " " RCB

" OK 12-3-71 " " " C.E. DREIER

" OK 12-4-75 " " " R.K. LIND

Note: Any Additions or Changes on This Sheet Must be Made or Circled in Red Ink With Date and Name of Person Making Change.

Do not extend this side of this line.

PLEASE RETURN TO
LOS ANGELES COUNTY ENGINEER
403 LOS ANGELES COUNTY ENGINEERING BLDG.

76F3098 CE#310 8-65

Map No.	JN 030102 Tape Std °F
Office Work	Surveyed by R. C. Bowers
Checked	Notes RCB Date 8/2/66
Date	Indexed [redacted]

Pl.

BM 108-15

B.M. Description O.K on 8/2/66 per EB 2847-21, R.C. Bowers

B.M. " " " 11/30/67 " " " " RCB

OK 12-3-71 G.E. DREIER

" " OK 12-4-75 " " C.K. LIND

Note: Any Additions or Changes on This Sheet Must be Made or Circled in Red Ink With Date and Name of Person Making Change.

Do not extend this side of this line.

PLEASE RETURN TO
LOS ANGELES COUNTY ENGINEER
403 LOS ANGELES COUNTY ENGINEERING BLDG.

76F3008 CE #310 8-66

Map No.	JN 0301.02 Tape Std. °F
Office Work	Surveyed by Bowers
Checked	Notes RCB Date 8/2/66
Date	Indexed

Ft.

BM 108-16

B.M. Description		OK	8/2/66,	FB	2842-22		RC Bowers
B.M.	"	"	11/30/67	"	"	"	RCB
		OK	12-3-71	"	"	"	G.E. DREIER
"	"	OK	12-4-75	"	"	"	C.K. LINZ

Note: Any Additions or Changes on This Sheet Must be Made or Circled in Red Ink With Date and Name of Person Making Change.

PLEASE RETURN TO
LOS ANGELES COUNTY ENGINEER
403 LOS ANGELES COUNTY ENGINEERING BLDG.

Do not extend this side of this line.

76F3008 CE#310 8-68

Map No.	JN 0301.02 Tape Std. °F
Office Work	Surveyed by R C Bowers
Checked	Notes RCB Date 8/2/66
Date	Indexed [illegible]

BM 108-16A

B.M. Description OK 8/2/66 per F.B. 2842-22, RC Bowers
B.M. " " 11/30/67 " " " " RCB
OK 12-5-71 " " " " G.E. DREIER
" " OK 12-4-75 " " " " E.K. LIND

Note: Any Additions or Changes on this Sheet Must be Made or Checked in Red Ink With Date and Name of Person Making Change.

Do not extend this side of this line.

PLEASE RETURN TO
LOS ANGELES COUNTY ENGINEER
403 Los Angeles County Engineering Bldg.

76F3098 CE #310 8-66