Notes Cited by
Map No.
Check
Survey of
JN Tape Std °F
Surveyed by
Notes Date
Indexed

F. B. 3717 PG.

BOOK INDEX

L.A. Co. PRECISE LEVEL NET, JOB No. 0301.02

		PAGE NO
LEVEL LINE No. 114	F.B. 3717 –	5 TO 38
LEVEL LINE No. 123		39 TO 58
LEVEL LINE NO. 124		59 TO 174
LEVEL LINE NO. 101	(PART OF)	175 TO 192
LEVEL LINE NO. 118		193 TO 226

Not microfilmed

LOS ANGELES COUNTY ENGINEER
403 Los Angeles County Engineering Building
Corrections on This Page Are Made in Red Ink and Signed by Person
7 310 3-61

Notes Ck'd by	Survey of L.A. Co. Precise Level Net	F. B. 7717 PG. 5
Map No.	JN 0301.02 Tape Std. °F.	
Office Work	Surveyed by R.C. Bowers	
Checked	Notes RCB Date 10/4/66	
Date	Indexed C. J. GALLI AUG 07 '67	

L.A. Co. PRECISE LEVEL NET

LINE 114

J.N. 0301.02

Ref	Party
F.B. 2842	Bowers
	Anderson
	Maldonado
	Donlevy
	Cherry

Note: Any Additions or Changes on This Sheet Must be Made or Circled in Red Ink With Date and Name of Person Making Change.

Do not extend this side of this line.

PLEASE RETURN TO
LOS ANGELES COUNTY ENGINEER
403 LOS ANGELES COUNTY ENGINEERING BLDG.

76F3095 CF # 310 8-61

PLEASE RETURN TO
LOS ANGELES COUNTY ENGINEER
403 LOS ANGELES COUNTY ENGINEERING BLDG.

Note: Any Additions or Changes on This Sheet Must be Made or Circled in Red Ink With Date and Name of Person Making Change.

Do not extend this side of this line.

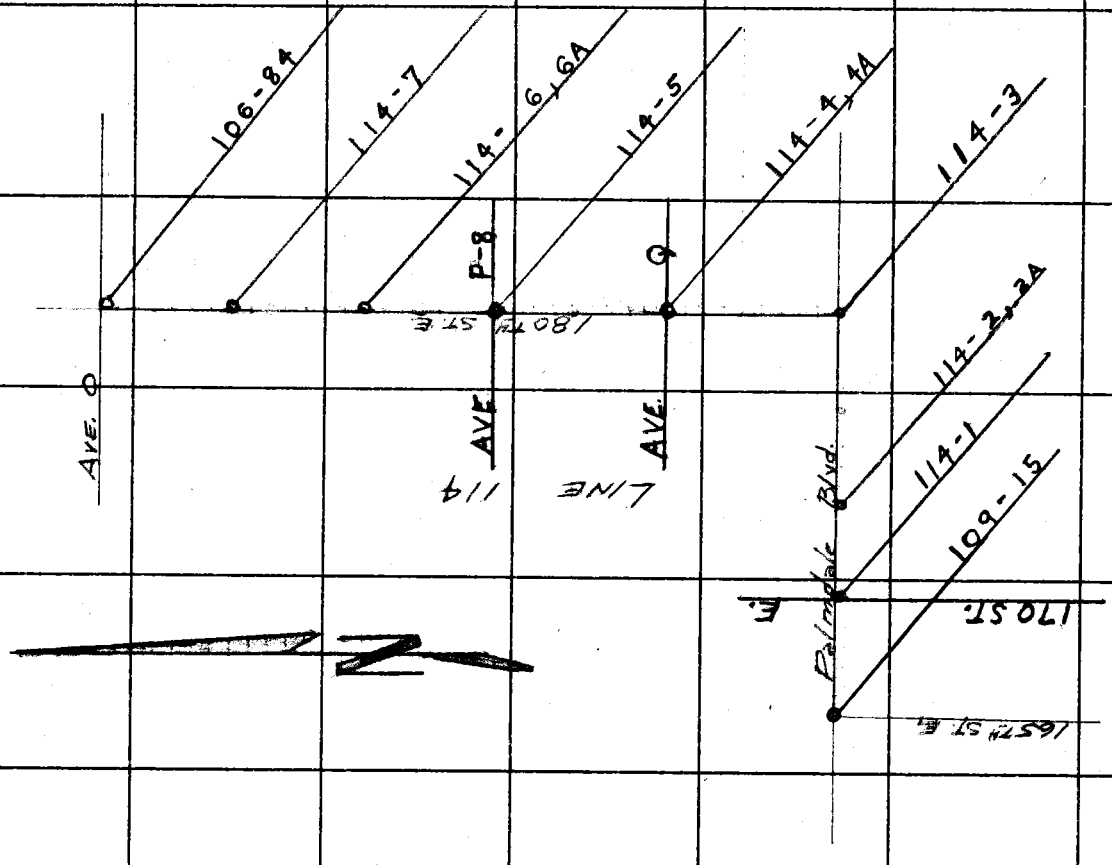

F. B. 3717 PG 6

Notes Ck'd by	Survey of L.A. Co. Precise Level Net
Map No.	JN ~~[illegible]~~ Tape Std °F
Office Work	Surveyed by R.C. Bowers
Checked	Notes [illegible] Date 10/4/66
Date	Indexed C. J. GALLI

F. B. 3717 PG. 7

F.A.

B.M. 114-1

B.M. description OK, 10/4/66 per F.B. 2842-203 RCBowers
" OK 2-18-72 " " " G.E.DREIER
RECOVERED IN GOOD CONDITION 9-8-75 C. LIND

Note: Any Additions or Changes on this Sheet Must be Made or Circled in Red Ink With Date and Name of Person Making Change.

PLEASE RETURN TO
LOS ANGELES COUNTY ENGINEER
403 LOS ANGELES COUNTY ENGINEERING BLDG.

Do not extend this side of this line.

78F3085 CE # 310 3-61

Notes Ck'd by	Survey of L.A. Co. Precise Level Net
Map No.	JN ~~Level~~ Tape Std °F
Office Work	Surveyed by R. C. Bowers
Checked	Notes R.C.B. Date 12/4/66
Date	Indexed C. J. GALLI

F. B. 3717 PG. 7

Ed.

B.M. 114-1A

Palmdale Blvd, 500'± E. of 170th St. E., 34.5 ft. No. of the painted white line, 102° N.W. of Guy Pole # 1 H, 6.0 ft. N.W. of P.P. # 1190900E. An L.A.Co. Rd. Dept. 2" Br. B.M. disc on a 4" Conc. post, stamped "B.M. 1960", dn. 7" in a hand hole.

OK 2-17-72 GED.
OK 9-8-75 C.K.L.

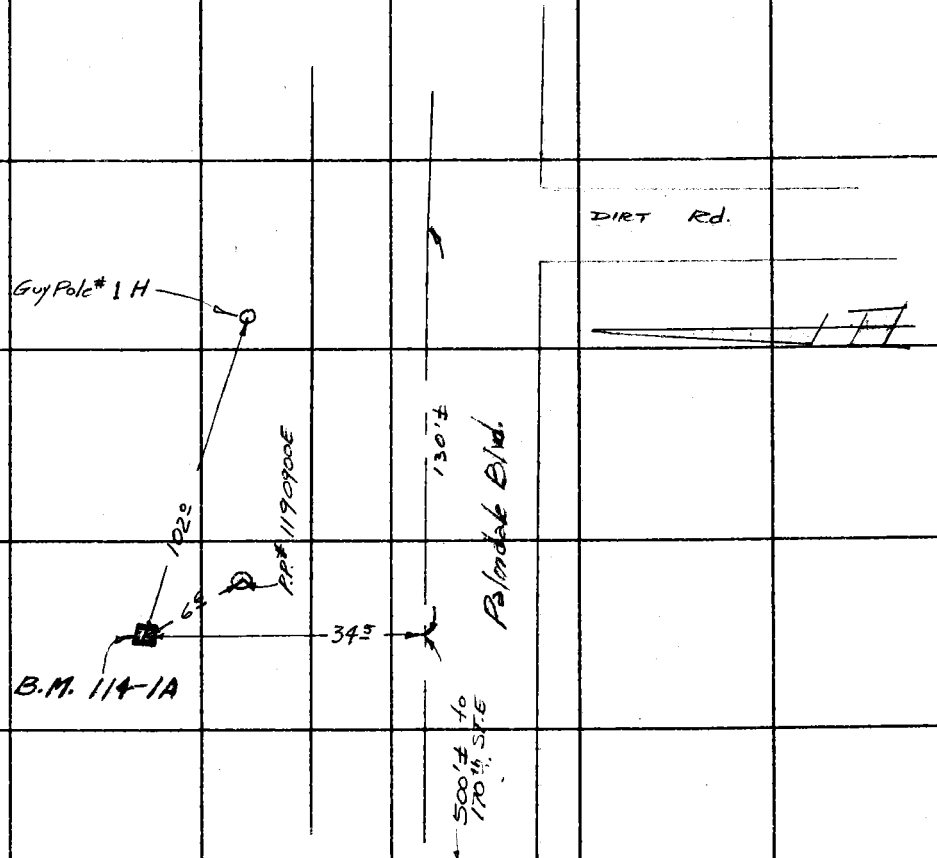

Note: Any Additions or Changes on This Sheet Must be Made or Circled in Red Ink With Date and Name of Person Making Change.

Do not extend this side of this line.

PLEASE RETURN TO
LOS ANGELES COUNTY ENGINEER
403 LOS ANGELES COUNTY ENGINEERING BLDG.

78F3085 GE # 310 4-61

Notes Ck'd by	Survey of L.A.C. Precise Level Net
Map No.	JN ~~[illegible]~~ Tape Std °F.
Office Work	Surveyed by R.C. Bowers
Checked	Notes RCB Date 10/4/66
Date	Indexed C. J. GALLI

F. B. 3717 PG. 11

B.M. 114-2
B.M. destroyed 10/4/66 for F.B. 2842-204 RC Bowers
" 2-18-72 C.E. DREIER

Note: Any Additions or Changes on this Sheet Must be Made or Circled in Red Ink With Date and Name of Person Making Change.

PLEASE RETURN TO
LOS ANGELES COUNTY ENGINEER
403 LOS ANGELES COUNTY ENGINEERING BLDG.

Do not extend this side of this line.

78F3095 CE # 310 3-61

Notes Ck'd by	Survey of L.A. Co. Precise Lvd Net	F. B. 3717 PG. 13
Map No.	JN 0301-02 Tape Std °F	
Office Work	Surveyed by R.C. Bowers	
Checked	Notes RCB Date 10/4/66	
Date	Indexed C. J. GALLI	

Ed.

BM 114-2A

B.M. description OK., 10/4/66 per F.B. 2842-204 RC Bowers
" OK 2-17-72 " " G.E. DREIER
" OK 9-8-75 " C. LIND

Note: Any Additions or Changes on This Sheet Must be Made or Circled in Red Ink With Date and Name of Person Making Change.

PLEASE RETURN TO
LOS ANGELES COUNTY ENGINEER
403 LOS ANGELES COUNTY ENGINEERING BLDG.

Do not extend this side of this line.

76F3095 CE # 310 3-61

Notes Ck'd by	Survey of L.A. Co. Precise Level Net	F. B. 3717 PG. 15
Map No.	JN 230/66 Tape Std. °F.	
Office Work	Surveyed by R.C. Bowers	
Checked	Notes RCB Date 10/4/66	
Date	Indexed C. J. GALLI	

Ed.

B.M. 114-2B

Palmdale Blvd. & 175TH ST. E., 143° W. of the ℄ Int. of 175th ST. E., & 39° No. of Palmdale Blvd., 5° N.E. of T.P.# 5H. An L.A. Co. Rd. Dept. 2" Br. B.M. disc on a 4" Conc. post., stamped "B.M. 1960" Dn. 7" in a hand hole. Set a 2" marker pipe 2° So.

OK 2-17-72 G.E.D.

OK 9-8-75 C.K. Lind

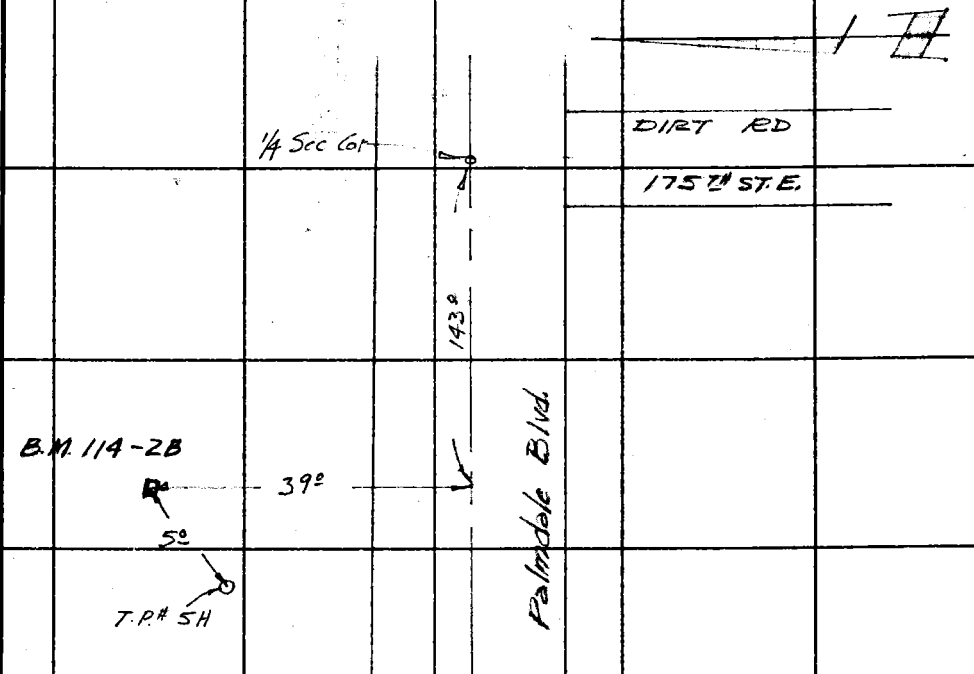

Note: Any Additions or Changes on This Sheet Must be Made or Circled in Red Ink With Date and Name of Person Making Change.

PLEASE RETURN TO
LOS ANGELES COUNTY ENGINEER
403 LOS ANGELES COUNTY ENGINEERING BLDG.
Do not extend this side of this line.

76F309S CE # 310 3-61

Notes Ck'd by	Survey of L.A.G. Precise [illegible]	F. B. 2717 PG. 17
Map No.	JN 0301.02 Tape Std °F	
Office Work	Surveyed by R.C. Bowers	
Checked	Notes RCB Date 10/4/66	
Date	Indexed C. J. GALLI	

Ed.

BM 114-3

B.M. description OK, 10/4/66 per F.B. 2842-205 RC Bowers

(The button has been battered with a rock)??

DESCRIPTION OK 2-17-72 PER F.B. 2842-205 G.E. DREIER

" OK 9-8-75 " " C.K. LIND

Note: Any Additions or Changes on This Sheet Must be Made or Circled in Red Ink With Date and Name of Person Making Change.

PLEASE RETURN TO
LOS ANGELES COUNTY ENGINEER
403 LOS ANGELES COUNTY ENGINEERING BLDG.

Do not extend this side of this line.

78F309S CE # 310 3-61

Notes Ck'd by	Survey of L.A.Co. Precise Level Net 2301.02
Office Work	Surveyed by E.C. Bowers
Checked	Notes RCB Date 10/4/66
Date	Indexed C. J. GALLI

F.B. 3117 Pg. 17

BM. 114-3A

Palmdale Blvd. & 180TH St. E. N.W. Cor. 112± No. & 42± W. of the ℄ Int. An L.A.Co. Rd. Dept. 2" Br. B.M. disc, stamped "BM 1960", Dn 7" in a hand hole, with a 2" marker pipe W. 5± S.W. of P.P.# 693201E.

OK - 2-17-72 G.E.D.

OK 9-8-75 C.K.L.

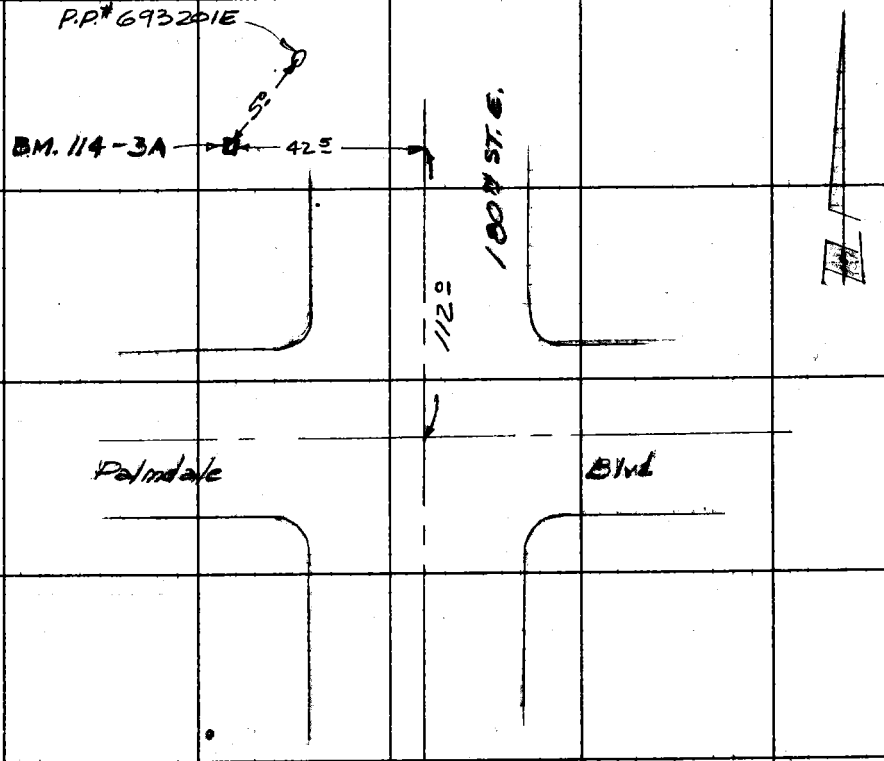

Note: Any Additions or Changes on This Sheet Must be Made or Circled in Red Ink With Date and Name of Person Making Change.

Do not extend notes this side of this line.

RETURN TO
LOS ANGELES COUNTY SURVEYOR
726 LOS ANGELES COUNTY
ENGINEERING BLDG.

78F9095 247 2-51

Notes Ck'd by	Survey of L.A.Co. Precise Lvd Net
[illegible]	[illegible]
Office Work	Surveyed by R.C Bowers
Checked	Notes RCB Date 12/4/66
Date	Indexed C. J. GALLI

F. B. 3717 PG. 21

B.M. 114-4

B.M. description	O.K.,	10/4/66	per F.B. 2842-206		RC Bowers
"	OK	2-17-72	"	" "	G.E. DREIER
B.M. "	OK	9-8-75	"	"	C.K. LIND

Note: Any Additions or Changes on This Sheet Must be Made or Circled in Red Ink With Date and Name of Person Making Change.

Do not extend notes this side of this line.

RETURN TO
LOS ANGELES COUNTY ENGINEER
700 LOS ANGELES COUNTY ENGINEERING BLDG.

763098 CE #247—7-53

Notes Ck'd by	Survey of L.A.Co. Precise Level Net	F. B. 2717 PG. 23
Map No.	IN 830/03 Type Std. OF	
Office Work	Surveyed by R.C. Bowers	
Checked	Notes RCB Date 10/4/66	
Date	Indexed C. J. GALLI	

B.M. 114-4A

B.M. description O.K., 10/4/66 per F.B. 2842-206 R.C. Bowers
" OK 2-17-72 " " " G.E. DREIER
B.M. " OK 9-8-75 " " C. LIND

Note: Any Additions or Changes on This Sheet Must be Made or Circled in Red Ink With Date and Name of Person Making Change.

Do not extend notes this side of this line.

RETURN TO
LOS ANGELES COUNTY ENGINEER
700 LOS ANGELES COUNTY ENGINEERING BLDG.

76F309S CE #247—3-57

Notes Ck'd by	Survey of L.A.Co. Precise Level Net
Office Work	Surveyed by R.C. Bowers
Checked	Notes RCB Date 10/4/66
Date	Indexed C. J. GALLI

F. B. 3717 PG. 25

B.M. 114-4B

180TH ST. E. & AVE. Q, in the N.W. Cor. 43± ft. No. & 35± ft. W. of the ℄ Int. 8± ft. No. of P.P. # 693207E & 9± ft. S.W. of B.M. 114-4 An L.A.Co. Rd. Dept. 2" Br. B.M. disc on a 4" Conc. post, Stamped "B.M. 1961", Dn. 7" in a hand hole with a 2" marker pipe 2± West

OK 2-17-72 G.E.D.

OK 9-8-75 CKL

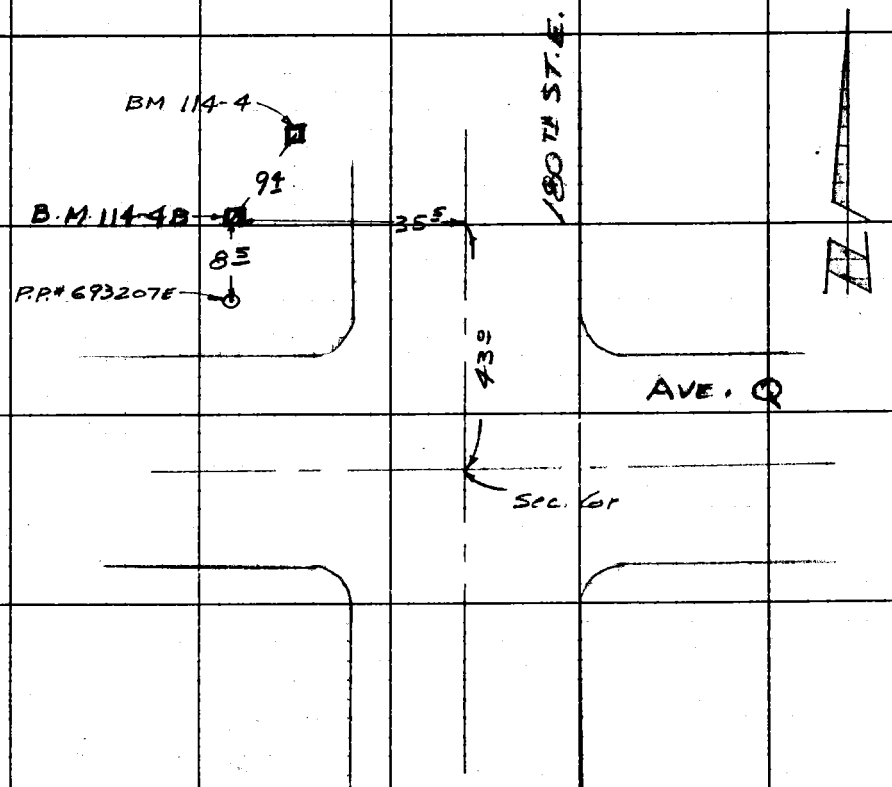

Note: Any Additions or Changes on This Sheet Must be Made or Circled in Red Ink With Date and Name of Person Making Change.

Do not extend notes this side of this line.

RETURN TO
LOS ANGELES COUNTY ENGINEER
700 LOS ANGELES COUNTY ENGINEERING BLDG.

CE #247—3-57

Notes Ck'd by	Survey of L.A.Co. Precise Level Net
Office Work	Surveyed by R.C. Bowers
Checked	Notes RCB Date 10/13/66
Date	Indexed C. J. GALLI

F. B. 3717 PG. 27

B.M. 114-5

B.M. description O.K. per F.B. 2842-207 R.C. Bowers

" " 10/13/66 " " " G.E. DREIER

OK 2-17-72

B.M. " " 9-8-75 " " " C. LIND

Note: Any Additions or Changes on This Sheet Must be Made or Circled in Red Ink With Date and Name of Person Making Change.

Do not extend notes this side of this line.

RETURN TO
LOS ANGELES COUNTY ENGINEER
700 LOS ANGELES COUNTY ENGINEERING BLDG.

76F3098 CE #247—3-57

Notes Ck'd by	Survey of L.A. Co. Precise Level Net	F.B. 3717 PG. 29
Office Work	Surveyed by R.C. Bowers	
Checked	Notes R. Anderson / Date 10/13/66	
Date	Indexed C. J. Galli	

B.M. 114-5A

180TH. ST. E., 0.5 MI. NORTH OF AVE. Q & 59° E. OF APROX. ℄ OF 180TH. ST. E., 6 3' WEST OF P.P. #825775 E. & 65 8 N.E. OF 1/4 SEC. COR., 59° E. OF P.P. #825774 E. & 60° N.E. OF B.M. 114-5

AN L.A. CO. RD. DEPT. 2" BR. B.M. DISK ON 4" CONC. POST, STAMPED B.M. 1961, DN. 7" IN H.H. WITH A 2" MARKER PIPE 2' NORTH

OK - 2-18-72 G.E.D.

OK 9-8-75



Note: Any Additions or Changes on This Sheet Must be Made or Circled in Red Ink With Date and Name of Person Making Change.

Do not extend notes this side of this line.

RETURN TO
LOS ANGELES COUNTY ENGINEER
700 LOS ANGELES COUNTY ENGINEERING BLDG.

76F309S CE #247—3-57

Notes Ck'd by	Survey of L.A.G. Precise Level Aid	F. B. 3717 PG. 31
Office Work	Surveyed by R.C. Bowers	
Checked	Notes RCB Date 10/13/66	
Date	Indexed C. J. GALLI	

B.M. 114-6

B.M. description OK, 10/13/66 per F.B. 2842-208 RC Bowers
B.M. " OK 2-17-72 " " G.E. DREIER
B.M. " OK 9-8-75 " " C LIND

Note: Any Additions or Changes on This Sheet Must be Made or Circled in Red Ink With Date and Name of Person Making Change.

Do not extend notes this side of this line.

RETURN TO
LOS ANGELES COUNTY ENGINEER
700 LOS ANGELES COUNTY ENGINEERING BLDG.

76F309S CE #247—3-57

Notes Ck'd by	Survey of L.A.C. [illegible]
Map No.	IN [illegible] Tape Std. [illegible]
Office Work	Surveyed by R.C. Bowers
Checked	Notes RCB Date 10/13/66
Date	Indexed C. J. GALLI

F. B. 3717 PG. 33

Ed.

B.M. 114-6A

B.M. description OK, 10/13/66 per FB. 2842-~~108~~ 208 WK 5/10/67 RC Bowers

" OK 2-17-72 2842-208 G. E. DREIER

B.M. " OK 9-8-75 " C. LIND

Note: Any Additions or Changes on This Sheet Must be Made or Circled in Red Ink With Date and Name of Person Making Change.

Do not extend notes this side of this line.

RETURN TO
LOS ANGELES COUNTY ENGINEER
700 LOS ANGELES COUNTY ENGINEERING BLDG.

76F309S CE #247—3-57

Notes Ck'd by	Survey of L.A.C. Precise Level Blvd
Office Work	Surveyed by R.C. Bowers
Checked	Notes RCB Date 10/13/66
Date	Indexed C. J. GALLI

F. B. 2717 PG. 35

B.M. 114-7

B.M. description OK, 10/13/66 per F.B. 2842-~~107~~ 209 RC Bowers
" OK 2-17-72 " 2842-209 G.E. DREIER
B.M. " OK 9-8-75 " C. Lind

Note: Any Additions or Changes on This Sheet Must be Made or Circled In Red Ink With Date and Name of Person Making Change.

Do not extend notes this side of this line.

RETURN TO
LOS ANGELES COUNTY ENGINEER
700 LOS ANGELES COUNTY ENGINEERING BLDG.

76F309S CE #247—3-57

Notes Ck'd by	Survey of L.A.Co. Precise Level Alt	F. B. 3-17 PG. 37
Map No.	IN [illegible] Tape Std.	
Office Work	Surveyed by R.C. Bowers	
Checked	Notes RCB Date 10/13/66	
Date	Indexed C. J. GALLI	

Ed.

B.M. 114-7A

180TH ST E, 0.5 Mi. So. of Ave. O., W. Side of Rd. 38.5 W. of Painted White Line, 7.5 N.W. of P.P.# 767666E., and 41.0 No. of Abandoned dirt Rd. An L.A.Co. Rd. Dept. 2" Br. B.M. disc on a 4" Conc. post, Stamped "B.M. 1961" Dn. 7" in hand hole, with a 2" marker pipe 2.0 west.

OK - 2-17-72 G.E.D.
OK 9-8-75 C. Lind

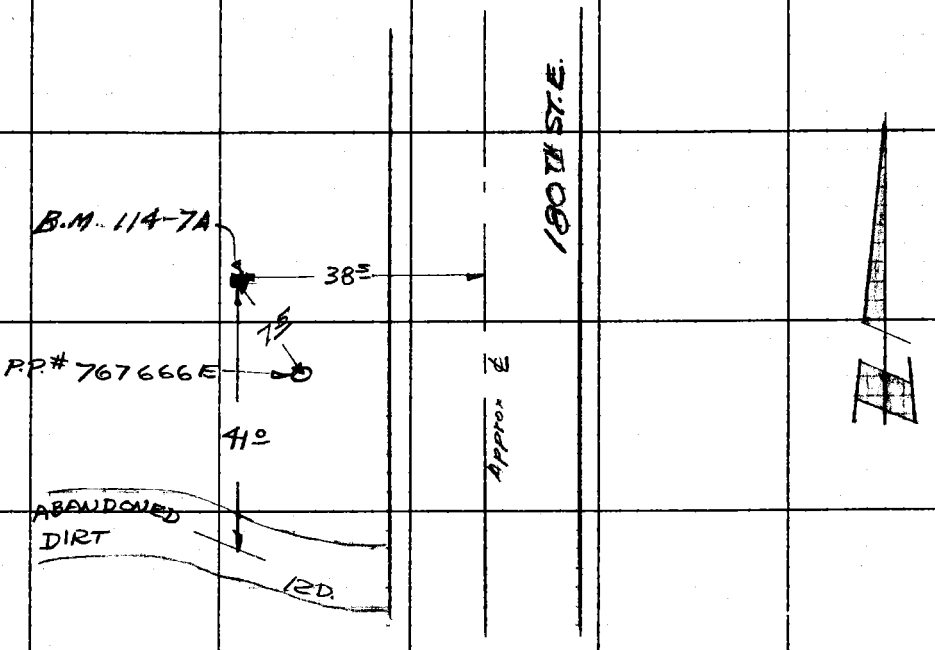

Note: Any Additions or Changes on This Sheet Must be Made or Circled in Red Ink With Date and Name of Person Making Change.

Do not extend notes this side of this line.

RETURN TO
LOS ANGELES COUNTY ENGINEER
700 LOS ANGELES COUNTY ENGINEERING BLDG.

76F309S CE #247—3-57

Notes Ck'd by	Survey of L.A.G. Precise Level Net
Map No.	JN 0301.02 Tape Std. °F
Office Work	Surveyed by R.C. Bowers
Checked	Notes R.C.B. Date 11/16/66
Date	Indexed C. J. GALLI AUG 07 '67

F. B. 3717 PG. 39

L. A. G. PRECISE LEVEL NET

LINE 123

NOV. 1966

J.N. 0301.02

Ref.	Party
F.B. 2874	Bowers
	Anderson
	Maldonado
	Donlevy
	Cherry

Note: Any Additions or Changes on This Sheet Must be Made or Circled in Red Ink With Date and Name of Person Making Change.

Do not extend notes this side of this line.

RETURN TO
LOS ANGELES COUNTY ENGINEER
700 LOS ANGELES COUNTY ENGINEERING BLDG.

76F3099 CE #247—3-57

F.B. 3717 Pg. 40

LINE 123

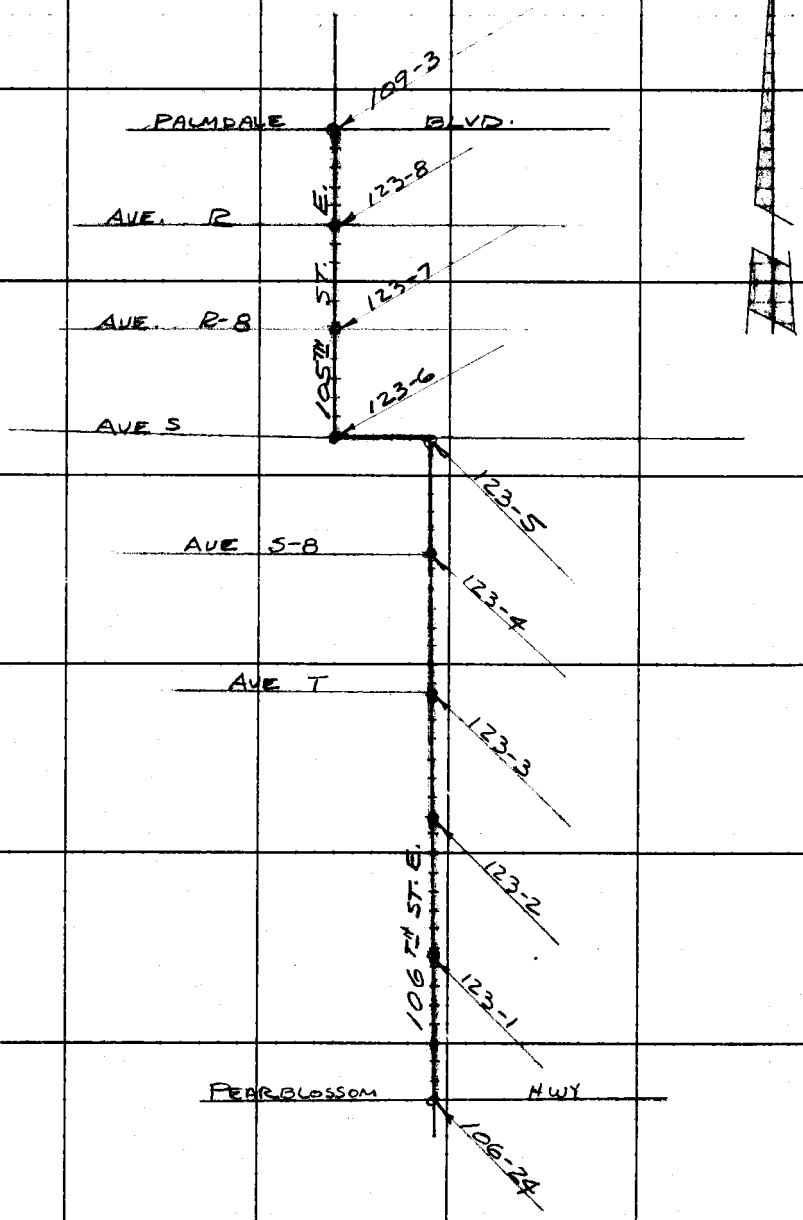

RETURN TO
LOS ANGELES COUNTY ENGINEER
700 LOS ANGELES COUNTY ENGINEERING BLDG.

Do not extend notes this side of this line.

Note: Any Additions or Changes on This Sheet Must be Made or Circled in Red Ink With Date and Name of Person Making Change.

Notes Ck'd by	Survey of LAG Precise Level Net	F. B. 3717 PG. 41
Map No.	JN 0307.04 Tape Std. °F	
Office Work	Surveyed by R.C. Bowers	
Checked	Notes RCB Date 11/16/66	
Date	Indexed C. J. GALLI	

B.M 123-1

Fd. B.M. destroyed by grader. 11/16/66 RC Bowers

Note: Any Additions or Changes on This Sheet Must be Made or Circled in Red Ink With Date and Name of Person Making Change.

PLEASE RETURN TO
LOS ANGELES COUNTY ENGINEER
403 LOS ANGELES COUNTY ENGINEERING BLDG.

Do not extend this side of this line.

76F3095 CE # 310 3-61

Notes Ck'd by	Survey of L.A.Co. Precise Level Net
Map No.	JN Corr. of Tape Std °F
Office Work	Surveyed by R.C. Bowers
Checked	Notes RCB Date 11/16/66
Date	Indexed C. J. GALLI

F. B. 3717 PG. 43

B.M. 123-1A

106TH ST. E., 0.5 MI. North of Pearblossom Hwy., on the east side of the road. 38.0 ft. So. of the approx. ℄ of a dirt Rd., 38.2 ft. East of the approx. ℄ on 106th St. E., 22.0 ft. North of the E. end of the Northerly 24" C.I. Culvert #20.00, and 69.0 ft. N.E. of the W. end of the same Culvert. An L.A. Co. Engr. 2½" Br. cap button Mon, stamped "B.M. 123-1A, 1966, R.E. 5869", set on a 12" x 12" Conc. post, up 6" with a 2" marker pipe 2' West.
REC. OK 10-22-75 CK. LND

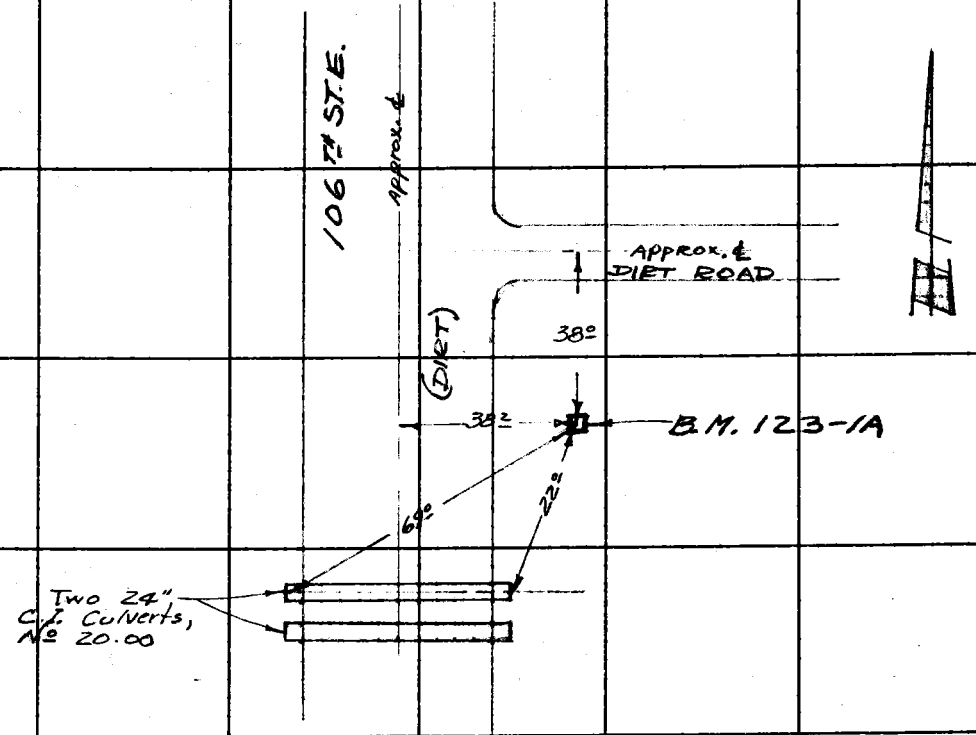

Note: Any Additions or Changes on This Sheet Must be Made or Circled in Red Ink With Date and Name of Person Making Change.

PLEASE RETURN TO
LOS ANGELES COUNTY ENGINEER
403 LOS ANGELES COUNTY ENGINEERING BLDG.

Do not extend this side of this line.

76F3095 CE # 310 3-61

F. B. 3717 PG. 44

B.M. 123-1B (STATE OF CALIFORNIA DEPT. OF WATER RESOURCES 358.8 1971)
106th STREET EAST AND CALIFORNIA AQUEDUCT, (0.2± mi. NORTH OF PEARBLOSSOM HWY.), 1.0 FOOT SOUTH OF THE NORTH END OF WEST WALK OF BRIDGE, 14 FEET WEST OF ℄., FOUND A 3½ INCH BRASS DISC LETTERED "STATE OF CALIFORNIA DEPARTMENT OF WATER RESOURCES" AND STAMPED "B.M. 358.8 1971" SET IN TOP OF CONC. WALK WAY ON CURB LINE.

REC. OK 10-22-75 E.K. LIND

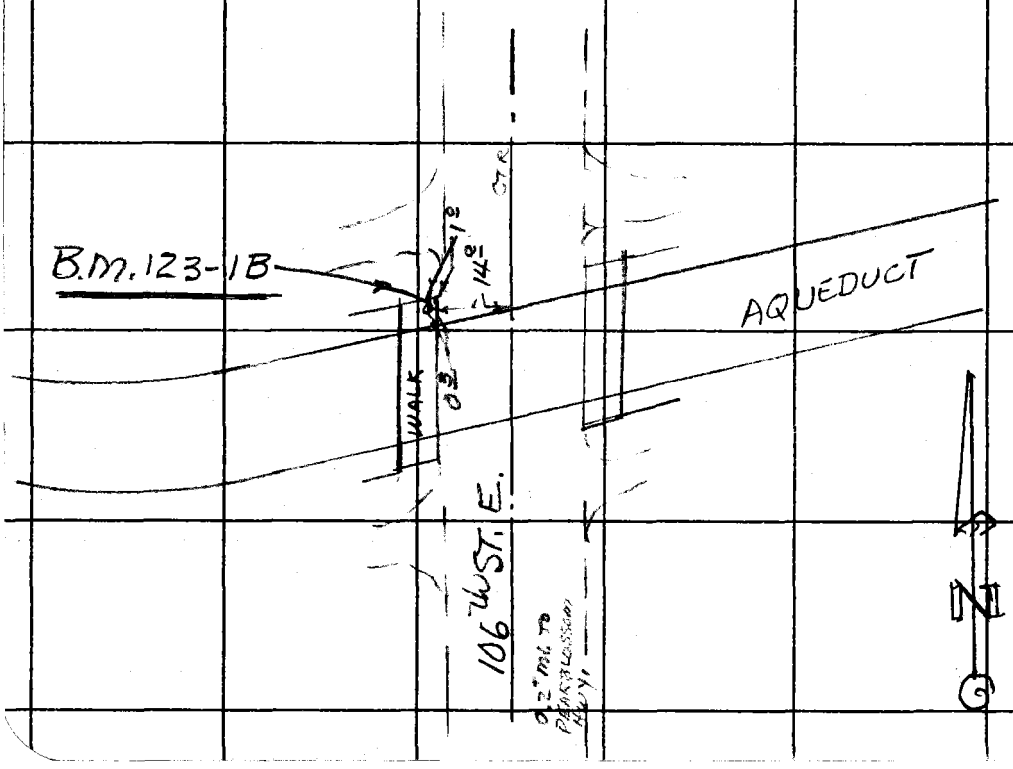

PLEASE RETURN TO
LOS ANGELES COUNTY ENGINEER
403 LOS ANGELES COUNTY ENGINEERING BLDG.

Note: Any Additions or Changes on This Sheet Must Be Made or Circled in Red Ink With Date and Name of Person Making Change.

Do not extend this side of this line.

Notes Ck'd by	Survey of L.A.Co. Precise Level Net
Map No.	JN ~~Copy of~~ Tape Std °F
Office Work	Surveyed by R.C. Bowers
Checked	Notes RCB Date 11/16/66
Date	Indexed C. J. GALLI

F. B. 2717 PG. 45

Ad

B.M. 123-2

B.M. description OK, 11/16/66 per F.B. 2874-8, R.C. Bowers

" " OK 10-22-75 " C.K. Lund

Note: Any Additions or Changes on This Sheet Must be Made or Circled in Red Ink With Date and Name of Person Making Change.

Do not extend this side of this line.

PLEASE RETURN TO
LOS ANGELES COUNTY ENGINEER
403 LOS ANGELES COUNTY ENGINEERING BLDG.

78F3095 CE # 310 3-81

Notes Ck'd by	Survey of L.A.C. Precise Level Net
Map No.	J.N. Tape Std °F
Office Work	Surveyed by R. C. Bowers
Checked	Notes RCB Date 11/16/66
Date	Indexed C. J. GALLI

F. B. 3717 PG. 47

Ed.

B.M. 123-3

B.M. description OK, 11/16/66 per F.B. 2874-9 RC Bowers

" " OK 10-22-75 " CK. LMD

Note: Any Additions or Changes on This Sheet Must be Made or Circled in Red Ink With Date and Name of Person Making Change.

Do not extend this side of this line.

PLEASE RETURN TO
LOS ANGELES COUNTY ENGINEER
403 LOS ANGELES COUNTY ENGINEERING BLDG.

78F3095 CE # 210 3-61

Notes Ck'd by	Survey of L.A.Co. Precise Level Net	F. B. 3717 PG. 49
Map No.	JN 0301.02 Tape Std °F	
Office Work	Surveyed by R. C. Bowers	
Checked	Notes RCB Date 11/16/66	
Date	Indexed C. J. GALLI	

Ed.

B.M. 123-4

B.M. description ok., 11/16/66 per F.B. 2874-10

" " ok 10-22-75 " C.K. LIND

Note: Any Additions or Changes on This Sheet Must be Made or Circled in Red Ink With Date and Name of Person Making Change.

PLEASE RETURN TO
LOS ANGELES COUNTY ENGINEER
403 LOS ANGELES COUNTY ENGINEERING BLDG.

Do not extend this side of this line.

76F309S CE # 310 3-61

Notes Ck'd by	Survey of L.A.Co. Precise Level Net	F. B. 3717 PG. 51
Map No.	IN [illegible] Tape Std °F	
Office Work	Surveyed by R.C. Bowers	
Checked	Notes RCB Date 11/16/66	
Date	Indexed C. J. GALLI	

Fd.

B.M. 123-5

B.M. description O.K., 11/16/66 per F.B. 2874-11 RC Bowers

" " OK 10-22-75 " C.K. LIND

Note: Any Additions or Changes on This Sheet Must be Made or Circled in Red Ink With Date and Name of Person Making Change.

PLEASE RETURN TO
LOS ANGELES COUNTY ENGINEER
403 LOS ANGELES COUNTY ENGINEERING BLDG.

Do not extend this side of this line.

76F309S CE # 310 3-61

Notes Ck'd by	Survey of L.A.G. Precise Level Net	F. B. 3717 PG. 53
Map No.	JN [illegible] Tape Std °F	
Office Work	Surveyed by R.C. Bowers	
Checked	Notes RCB Date 11/16/66	
Date	Indexed C. J. GALLI	

Fd.

B.M. 123-6

B.M. description OK., 11/16/66 per F.B. 2874-12, RCBowers

" " OK 10-22-75 " C.K. LIND

Note: Any Additions or Changes on This Sheet Must be Made or Circled in Red Ink With Date and Name of Person Making Change.

PLEASE RETURN TO
LOS ANGELES COUNTY ENGINEER
403 LOS ANGELES COUNTY ENGINEERING BLDG.

Do not extend this side of this line.

76F309S CE # 310 3-61

Notes Ck'd by	Survey of L.A.Co. Precise Level Net	F. B. 2717 PG. 55
~~Map No.~~	~~INSTRUMENT~~ Temp. Std. °F	
Office Work	Surveyed by E.C. Bowers	
Checked	Notes C.K.B. Date 11/16/66	
Date	Indexed C. J. GALLI	

Ed.

B.M. 123-7

B.M. description ck, 11/16/66 per F.B. 2874-13 E.C. Bowers

" " 10-22-76 " C.K. Lind

Note: Any Additions or Changes on This Sheet Must be Made or Circled in Red Ink With Date and Name of Person Making Change.

Do not extend this side of this line.

PLEASE RETURN TO
LOS ANGELES COUNTY ENGINEER
403 LOS ANGELES COUNTY ENGINEERING BLDG.

76F309S CE # 310 3-61

Notes Ck'd by	Survey of L.A.C. Precise Level Net	F. B. [illegible] PG. 57
Map No.	JN [illegible] Tape Std °F	
Office Work	Surveyed by R.C. Bowers	
Checked	Notes R.C.B. Date 11/16/66	
Date	Indexed C. J. GALLI	

Fd.

B.M. 123-8

B.M. description OK, 11/16/66 per F.B. 2874-14 R.C. Bowers

BUTTON HAS BEEN SHEARED OFF. USED HIGH POINT OF BRASS CAP. 10-22-75 LIND

Note: Any Additions or Changes on This Sheet Must be Made or Circled in Red Ink With Date and Name of Person Making Change.

PLEASE RETURN TO
LOS ANGELES COUNTY ENGINEER
403 LOS ANGELES COUNTY ENGINEERING BLDG.

Do not extend this side of this line.

76F309S CE # 310 3-61

Notes Ck'd by	Survey of L.A. Co. Precise Level Net	F. B. 3717 Pg. 59
Map No.	Temp. Std. °F	
Office Work	Surveyed by R.C. Bowers	
Checked	Notes RCB Date 11/25/66	
Date	Indexed C. J. GALLI AUG 07 '87	

L.A. Co. PRECISE LEVEL NET.

LINE 124

J.N. 0301.02

Party
Bowers
Anderson
Maldonado
Donlevy
Cherry

Note: Any Additions or Changes on This Sheet Must be Made or Circled in Red Ink With Date and Name of Person Making Change.

Do not extend this side of this line.

PLEASE RETURN TO
LOS ANGELES COUNTY ENGINEER
403 LOS ANGELES COUNTY ENGINEERING BLDG.

76F3095 CE # 310 3-61

F. B. 3717 PG 60

LINE 124

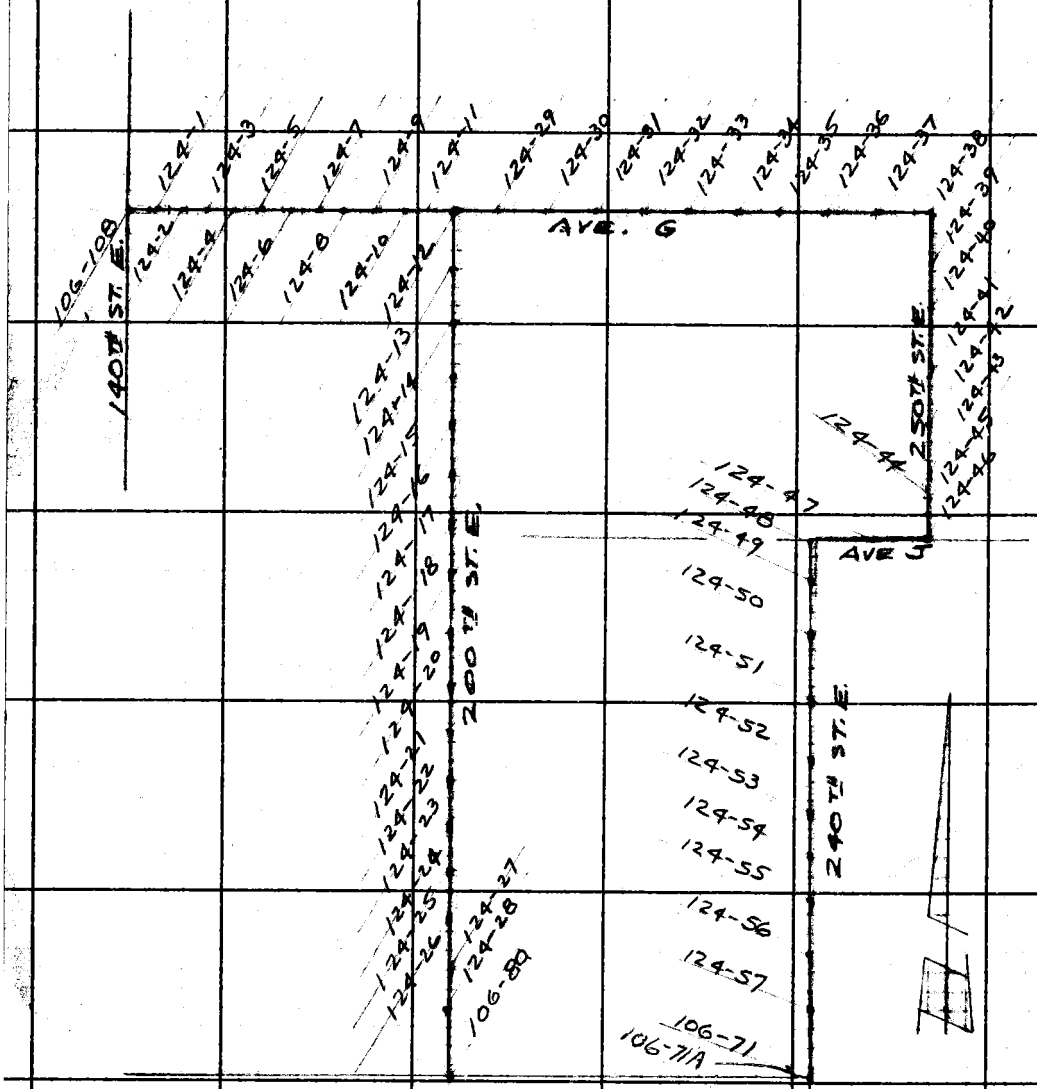

PLEASE RETURN TO
LOS ANGELES COUNTY ENGINEER
403 Los Angeles County Engineering Bldg.

Do not extend this side of this line.

Note: Any Additions or Changes on This Sheet Must be Made or Circled in Red Ink With Date and Name of Person Making Change.

Notes Ck'd by	Survey of LA Co Precise Lev Int Fr B 3717 Pg 51
Map No.	Tape
Office Work	Surveyed by W/J Voge
Checked	Notes Voge Date 5-18-66
Date	Indexed C. J. GALLI

Set

BM 124-1 (LACRD BL-2380)

Ave "G" & 145th ST. E, S.E. cor, 30.5' S of the approx ℄ of Ave "G", 55.0' E of the approx ℄ prod of 145 ST.E, S.E'ly 138.6' of P.P. #1162236E, & 189.2' SW'ly of P.P. #767491E, in the N.W. cor a 3.2' x 5.2' conc box, a 2¼" County Engineer brass cap, marked "BM 124-1, 1966, RE 5869."

BM DESCRIPTION OK 11-3-71 J. RANDALL

" " " 10-7-75 A.L.G.

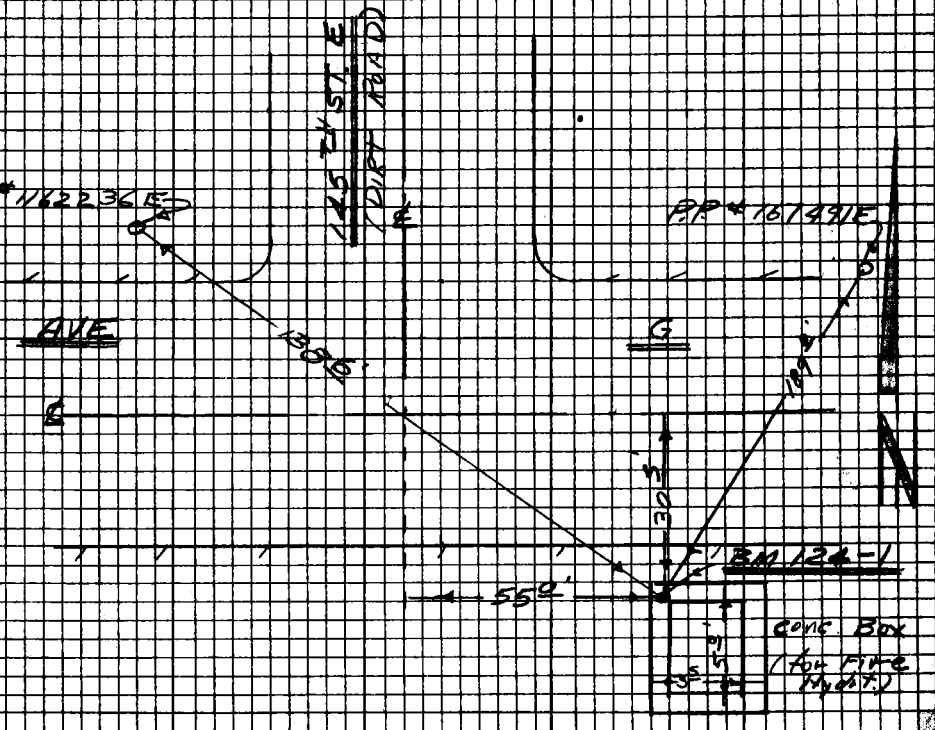

Note: Any Additions or Changes on This Sheet Must be Made or Circled in Red Ink With Date and Name of Person Making Change.

Do not extend this side of this line.

PLEASE RETURN TO
LOS ANGELES COUNTY ENGINEER
403 Los Angeles County Engineering Bldg.

Notes Ck'd by	Survey of L.A. Co. Precise Lev. Net	F.B. 3717 Pg. 53
Map No.	Instrument Type	Date
Office Work	Surveyed by W.T. Yong	
Checked	Notes Yong	Date 5-16-66
Date	Indexed C. L. GALLI	

Set

BM 124-2 (LACRD BL-2381)

Ave "G" & 150TH ST. E. @ & intersection, 855' S.E'ly of P.P. #1121524E, 773' S.W'ly of P.P. #767496E, & 82' N.W'ly of the N.W. cor. of a conc. box, a 2½" brass cap mon. Sec. Cor. marked "COUNTY SURVEYOR-5" Monument T. 3N., 3S, 3E, 6, 5 R. 9 W, T. 7 N, dn 34" in well with cover marked "COUNTY ENGINEER MONUMENT"

B.M. APPARENTLY IN GOOD CONDITION DESPITE ROAD RESURFACING BETWEEN FORWARD AND BACKWARD RUNS

MONUMENT NOW 34" DEEP WITH WELL AND COVER.

RECOMMENDATION: SET ALTERNATE B.M. PRIOR TO NEXT PERIODIC RUN OF LINE 124. 5-15-72 R. STRATER

FOUND BUT NOT LEVELED TO 10-7-75 G.E.

USED BM 124-2A (TO DEEP TO USE)

BM 124-2A (LACRD CL2382) 10-27-75 G.E. DREER

AVE. G. AND 150TH ST. E., S.E. COR., 30.5 FEET SOUTH OF CENTERLINE AND 77 FEET EAST, IN TOP OF NORTHWEST CORNER OF A CONCRETE WATER SERVICE ℄ BOX, FOUND A NAIL IN LEAD WITH BRASS TAG STAMPED "BM L.A. CO. RD. DEPT."

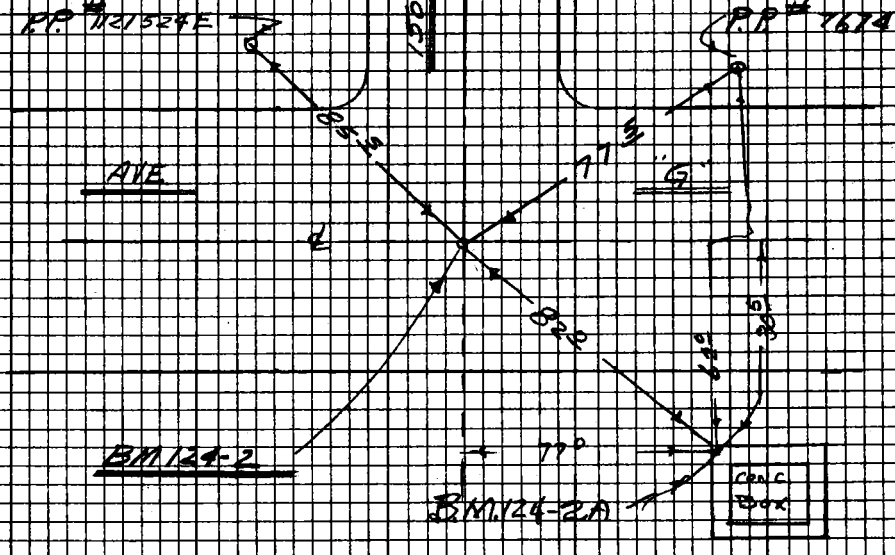

Note: Any Additions or Changes on this Sheet Must be Made or Checked in Red Ink With Date and Name of Person Making Change.

Do not extend this side of this line.

PLEASE RETURN TO
LOS ANGELES COUNTY ENGINEER
608 Los Angeles County Engineering Bldg.

767206 CE #310 8-68

Notes Ck'd by	Survey of LA Co Precise Level Note B 3717 Pg 65
Map No.	Tape
Office Work	Surveyed by G J Voge
Checked	Notes Voge Date 5-18-[illegible]
Date	Indexed C. J. GALLI

Set

BM 124-3 (LACRD BL 2384)

On Ave "G" 0.50± mi. E. of 150TH ST. E, 30.5' N of the approx ℄, 97.5' E. of P.P. # 1218257E, 203.0' N of P.P. # 1218258E, & 65.5' N of a fire Hydrt, a County Engineer 2 1/4" brass button cap mon. marked "BM 124-3, 1966, RE 5869, set in a 1 conc. pad up 4." Set a 2" marker pipe 2' S. of monument.

BM	DESCRIPTION	OK	11-3-71	R STRADER (J. RANDALL)
"	"	"	10-7-75	ALG

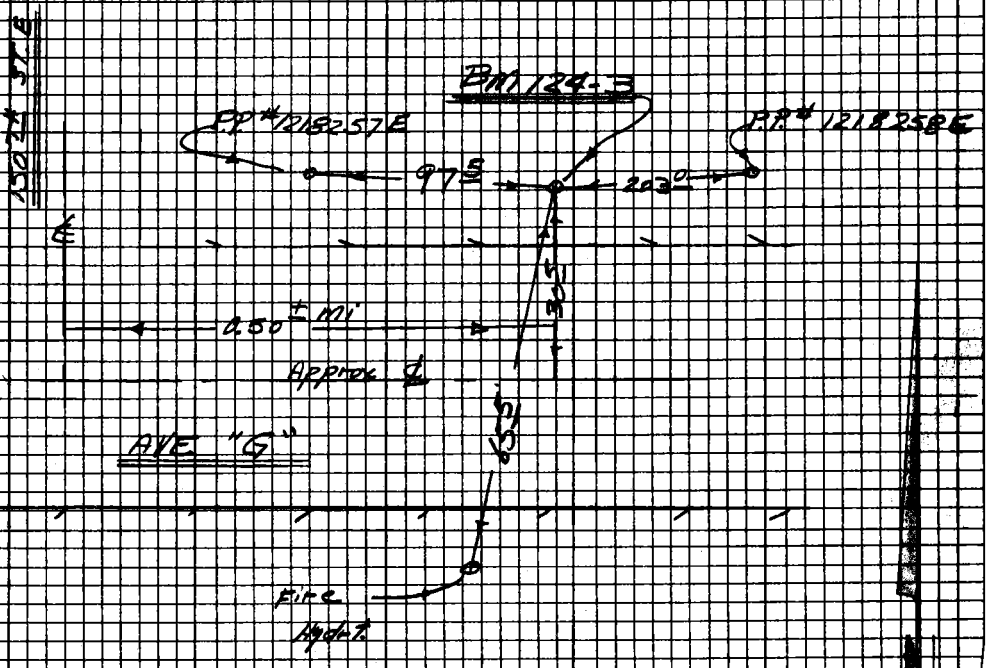

Note: Any Additions or Changes on This Sheet Must be Made or Circled in Red Ink With Date and Name of Person Making Change.

Do not extend this side of this line.

PLEASE RETURN TO
LOS ANGELES COUNTY ENGINEER
403 Los Angeles County Engineering Bldg.

7673095 CE #310 8-65

Notes Ck'd by	Survey of LAC Precise Level Net F.B. 3717 Pg. 67
Map No.	[illegible] Tape Std.
Office Work	Surveyed by W.J. Yoge
Checked	Notes Yoge Date 5-18-66
Date	Indexed C. J. GALLI

Set

BM 124-4

On Ave G, 1 mile ± E. of 150TH ST. E., on ℄ of Ave "G", 30³ SE'ly of P.P. #1218266E, & 86³ N.W'ly of a fire hydrt, a 2½" brass cap mon, Sec. Cor, marked "County Surveyors Monument, T. 8 N. ~~31~~ 33, 32, 4, 5, R. 9 W., T. 7 N.," dn. 24" in well with cover marked "COUNTY ENGINEER MONUMENT."

B.M.	DESCRIPTION	OK	11-3-72	R. STRADER (J. RANDALL)
"	"	"	10-7-75	ALG

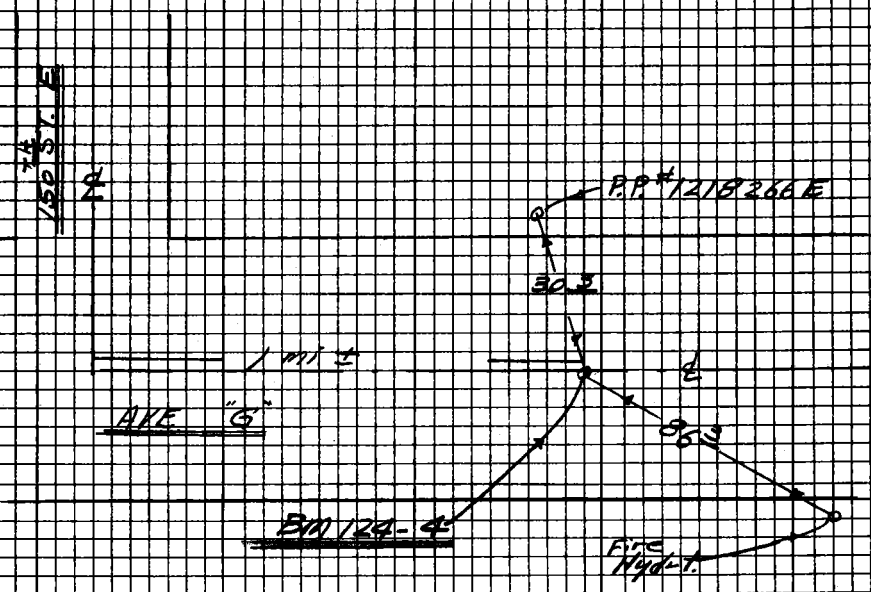

Note: Any Additions or Changes on This Sheet Must be Made or Circled in Red Ink With Date and Name of Person Making Change.

Do not extend this side of this line.

PLEASE RETURN TO
LOS ANGELES COUNTY ENGINEER
403 LOS ANGELES COUNTY ENGINEERING BLDG.

7573095 CE #310 8-65

Notes Ck'd by _____ | Survey of LA Co Precise Level Net B 3717 Pg 67
Map No. _____ | J.N. [illegible] Type _____ Size _____
Office Work _____ | Surveyed by WJ Voge
Checked _____ | Notes Voge Date 5-18-66
Date _____ | Indexed C. J. GALLI

Set

BM 124-5 (LACRD BL 2388)

Ave "G" & 165 ST E, NE cor, 30.5 N & 134.0 E of the ℄ intersection, 96.0 NE 1/4 of a fire hydrt, & 190.5 W of P.P.# 1218276E, a County Engineer 2 1/4" brass button cap mon, marked "BM 124-5, 1966, RE 5869," set in 1' conc pad, up 4" set a 2" marker pipe 2' S of monument.

B.M. DESCRIPTION OK 11-3-71 R. STRADER (J. RANDALL)

" " " 10-7-75 ALG

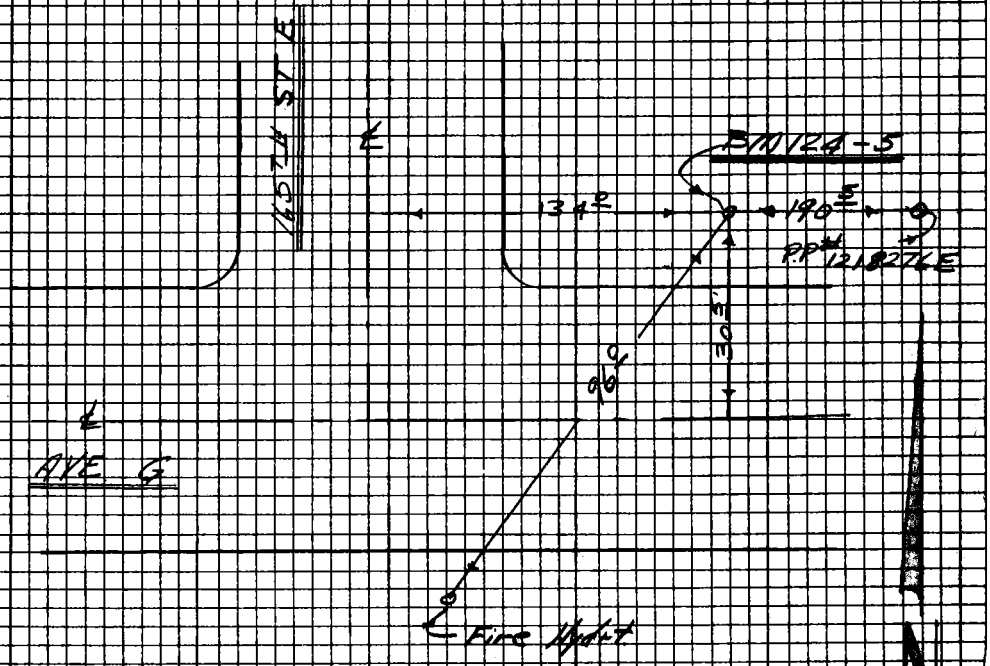

Note: Any Additions or Changes on This Sheet Must be Made or Circled in Red Ink With Date and Name of Person Making Change.

Do not extend this side of this line.

PLEASE RETURN TO
LOS ANGELES COUNTY ENGINEER
403 LOS ANGELES COUNTY ENGINEERING BLDG.

Notes Ck'd by	Survey of LA Co. Precise Level Note B 3717 Pg 71
Map No.	
Office Work	Surveyed by W.J. Yoge
Checked	Notes Yoge Date 6-10-66
Date	Indexed C.J. GALLI

Set

BM 124-6 (LACRD BL 2389)

Ave "G" & 170th ST E, @ ℄ intersection, 61.3' SW'ly of P.P. #1218284E, 85.8' N.W'ly of the N.W. Cor. of a conc. box, & 111.0 N.E'ly of a Vent pipe, a 2½" brass cap mon, Sec Cor, marked "County Surveyor, RE 2177, T 8 N, 33, 34, 3, 4, R 9 W, & T 7 N." dn. 22" in well with cover marked "COUNTY ENGINEER MONUMENT"

B.M. DESCRIPTION OK 11-3-71 R. STRADER (J. BANDALL)

" " " 10-7-75 ALG

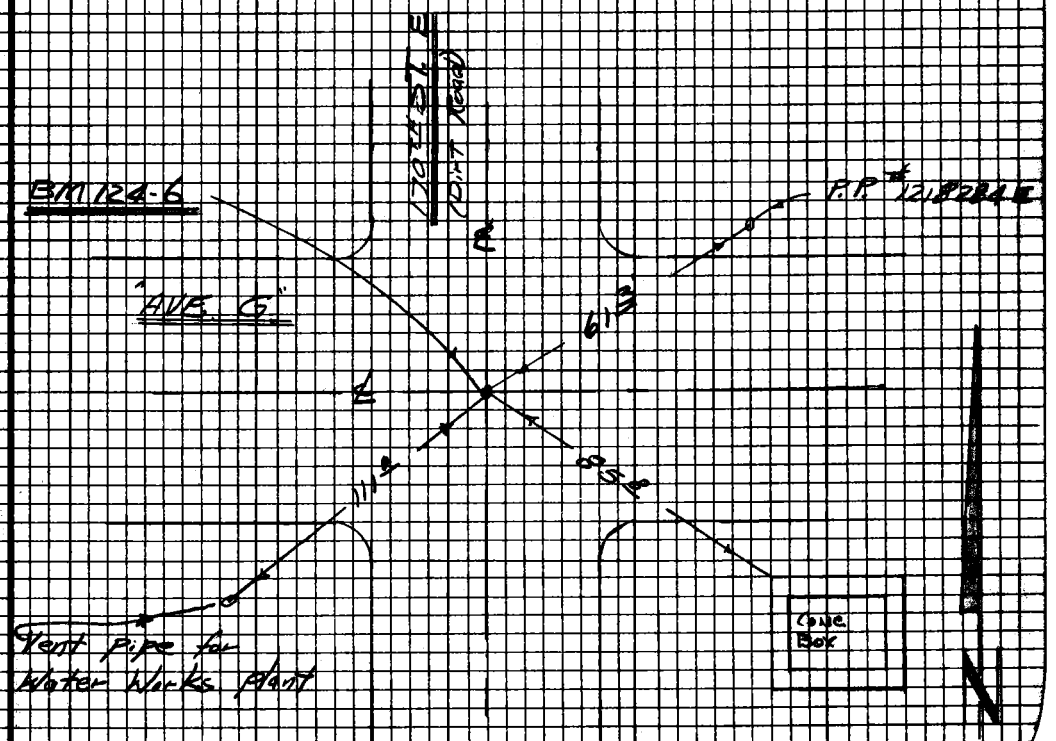

Note: Any Additions or Changes on This Sheet Must be Made or Circled in Red Ink With Date and Name of Person Making Change.

Do not extend this side of this line.

PLEASE RETURN TO
LOS ANGELES COUNTY ENGINEER
403 Los Angeles County Engineering Bldg.

Notes Ck'd by	Survey of LA Co. Precise Level Net B 3717 Pg. 23
Map No.	JN-[illegible] Type [illegible]
Office Work	Surveyed by W. J. Vogel
Checked	Notes Vogel Date 5-18-[illegible]
Date	Indexed C. J. GALLI

Set

BM 124-7 (LACRD 2391)

175th ST. E & Ave "G" @ ℄ intersection, 52.5' S.W.'ly of P.P.# ~~955348E~~, 68.1' N.W.'ly of a fire hydrt, & 75.0' N.W.'ly of P.P.# 1190969E, a 2 1/4" brass cap mon. marked "County Engineer, R.E. 5869, T. 8 N., 3, 34, R. 9 W., T. 7 N., 1/4 cor," dn 8" in well with cover marked "COUNTY ENGINEER MONUMENT"

B.M. DESCRIPTION OK 11-3-71 R. STRADER (J. RANDALL)

" " " 10-7-75 ALG

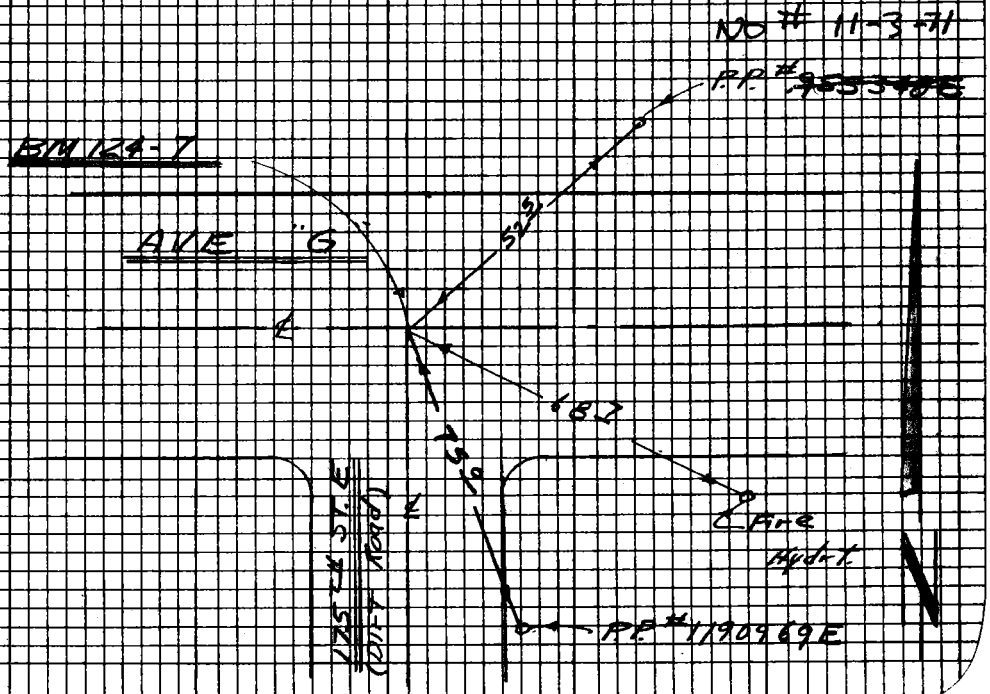

Note: Any Additions or Changes on This Sheet Must be Made or Circled in Red Ink With Date and Name of Person Making Change.

Do not extend this side of this line.

PLEASE RETURN TO
LOS ANGELES COUNTY ENGINEER
403 Los Angeles County Engineering Bldg.

7673095 CE#310 8-65

Notes Chk'd by _____ | Survey of LA Co Precise Level Net B 3717 Pg 75

Map No. _____ | JN [illegible] Tape _____ Std. _____

Office Work _____ | Surveyed by W J Voge

Checked _____ | Notes Voge Date 5-18-66

Date _____ | Indexed C. J. GALLI

Set

BM 124-8 (LACRD BL 2393)

Ave "G" & 180TH ST E @ ℄ intersection, 35' SE'ly of P.P. # ~~[illegible]~~ & 87' NW'ly of a fire hydrt, a 2½" brass cap mon, Sec. Cor, marked "County Surveyor Monument, 1927, T. 8 N, 2, 3, 34, 35, R. 9 W, T. 7 N," on 14" in well with cover marked "COUNTY ENGINEER MONUMENT."

BM. DESCRIPTION OK 11-3-71 R. STRADER (J. RANDALL)

" " " 10-7-75 A. L. G.

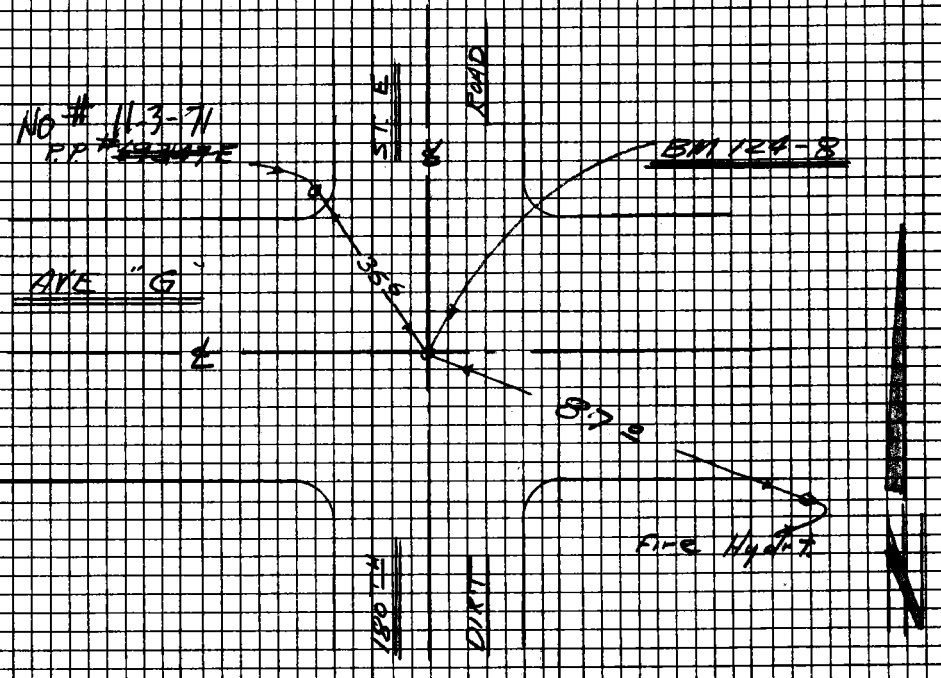

Note: Any Additions or Changes on This Sheet Must be Made or Circled in Red Ink With Date and Name of Person Making Change.

Do not extend this side of this line.

PLEASE RETURN TO
LOS ANGELES COUNTY ENGINEER
403 Los Angeles County Engineering Bldg.

76F3098 CE#310 8-65

Notes Ck'd by	Survey of LAC Precise Level Net F.B. 3717 Pg. 77
Map No.	
Office Work	Surveyed by W J Vega
Checked	Notes Vega Date 6-19-66
Date	Indexed C. J. GALLI

Set

BM 124-9 (LACRD BL 2395)

Ave "G" & 185TH ST. E @ ℄ intersection, 163° S.W'ly of P.P. #693141E, & 66' N.W'ly of a fire hydrt, a 2½" brass cap mon, marked "County Surveyors Monument, 1927, T. 8 N, 2, 35, R. 9 W, T. 7 N, 1/4 Sec. Cor," dn. 16" in well with cover marked "COUNTY ENGINEER MONUMENT."

BM. DESCRIPTION OK 11-3-71 R. STRADER (J. RANDALL)

" " " 10-7-75 A.L.G.

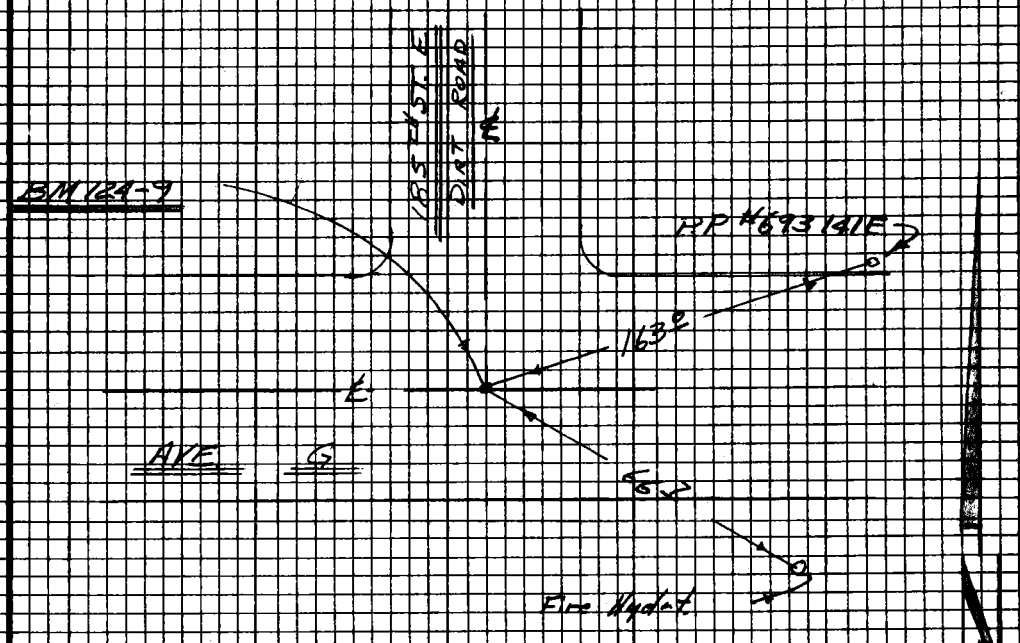

Note: Any Additions or Changes on This Sheet Must be Made or Circled in Red Ink With Date and Name of Person Making Change.

Do not extend this side of this line.

PLEASE RETURN TO
LOS ANGELES COUNTY ENGINEER
403 Los Angeles County Engineering Bldg.

7673008 CE #310 8-65

Notes Ck'd by	Survey of LA Co. Precise Level Net
Map No.	
Office Work	Surveyed by W.J. Voge
Checked	Notes Voge
Date	Indexed C. J. GALLI

F.B. 3717 PG. 77

Set

BM 124-10 (LACRD BL 2397)

AVE "G" & 190TH ST. E. @ ℄ intersection, 122.5' S.W'ly of the S.W. Cor. of a house foundation, 88.0' S.E'ly of P.P. # 734702E, & 39.5' S.E'ly of P.P. # 693136E, a 2½" brass cap mon. Sec. Cor. marked "County Surveyors Monument, 1927 T. 8 N., 35, 36, 1, 2, R. 9 W., T. 7 N." dn. 18" in well with cover marked "COUNTY ENGINEER MONUMENT."

B.M. DESCRIPTION OK 11-3-71 R. STRADER (J. RANDALL)

" " " 10-7-75 ALC

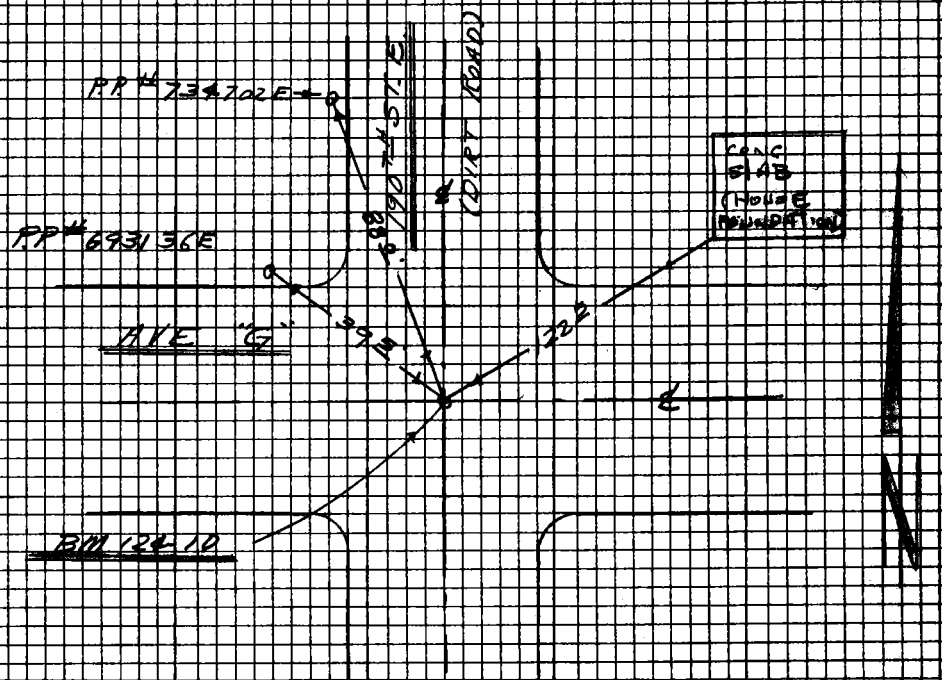

Note: Any Additions or Changes on This Sheet Must be Made or Circled in Red Ink With Date and Name of Person Making Change.

Do not extend this side of this line.

PLEASE RETURN TO
LOS ANGELES COUNTY ENGINEER
403 Los Angeles County Engineering Bldg.

Notes Ck'd by	Survey of LA Co Precise Level Note B 3717 Pg. 51
Map No.	JN
Office Work	Surveyed by W J Voge
Checked	Notes Voge Date 5-19-66
Date	Indexed C. J. GALLI

Set

BM 124-11 (LACRD BL 2399)

Ave "G" & 195th ST. E @ ℄ intersection, 41± S.W'ly of P.P. #693130E, & 73± N.W'ly of P.P. #674181E, a 2½" brass cap mon. marked "County Surveyors Monument, 1927, T. 8 N, 36, 1, R. 9 W, T. 7 N, 1/4 sec cor", dn 20" in well with cover marked "COUNTY ENGINEER MONUMENT"

B.M. DESCRIPTION OK 11-4-71 R. STRADER (J. RANDALL)

" " " 10-7-75 H LG

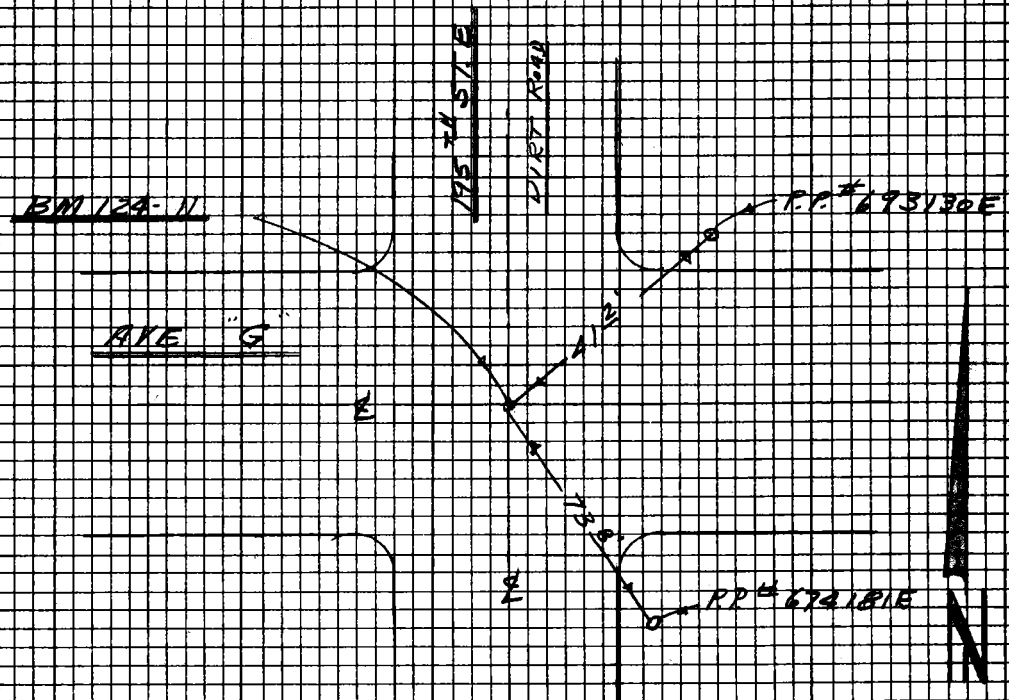

Note: Any Additions or Changes on This Sheet Must be Made or Circled in Red Ink With Date and Name of Person Making Change.

Do not extend this side of this line.

PLEASE RETURN TO
LOS ANGELES COUNTY ENGINEER
403 Los Angeles County Engineering Bldg.

76F3095 CE #310 8-68

Notes Ck'd by	Survey of LA Precise Level Net
Map No.	
Office Work	Surveyed by W.J. Voge
Checked	Notes Voge
Date	Indexed C.J. GALLI

F.B. 3717 Pg. 63

Set

BM 124-12 (LACRD BL 2401)

Ave "G" & 200TH ST E, @ the ℄ intersection, 206° S.W'ly of P.P. #1633871E, 50.5' S.W'ly of P.P. #734466E, & 243.8' N.W'ly of P.P. #734467E, a 2½" brass cap mon. sec cor, marked "County Surveyors Monument 1927, T.8N, 31, 36, 1, 6, R. 9 W, T.7N," dn. 20" in Well with cover marked "COUNTY ENGINEER MONUMENT."

BM DESCRIPTION OK 11-4-71 R.STRADER (J.RANDALL)

" " " 10-7-75 A.L.G.



Note: Any Additions or Changes on This Sheet Must be Made or Circled in Red Ink With Date and Name of Person Making Change.

Do not extend this side of this line.

PLEASE RETURN TO
LOS ANGELES COUNTY ENGINEER
403 Los Angeles County Engineering Bldg.

7673098 CE #810 8-68

Notes Ck'd by	Survey of LA Co Precise Level Net B 3217 Pg. 85
Map No.	JN
Office Work	Surveyed by W J Vogel
Checked	Notes Vogel Date 5-19-66
Date	Indexed C. J. GALLI

Set

BM 124-13 (LACRD BL 2403)

On 200TH ST. E, 0.50± mi S of Ave "G" on the ℄ of 200TH ST E, 163° SW'ly of P.P. ~~#693106E~~, 340° NW'ly of P.P. #693106E, a 2¼" brass cap mon, marked "County Engineer, RE 5869, T. 7N, 1, 6, R. 8W, R. 9W, ¼ Cor," dn 4" in well with cover marked "COUNTY SURVEYOR MONUMENT."

B.M. DESCRIPTION OK 11-4-71 R. STRADER (J. RANDALL)
" " OK 10-21-75 G.E. DREIER

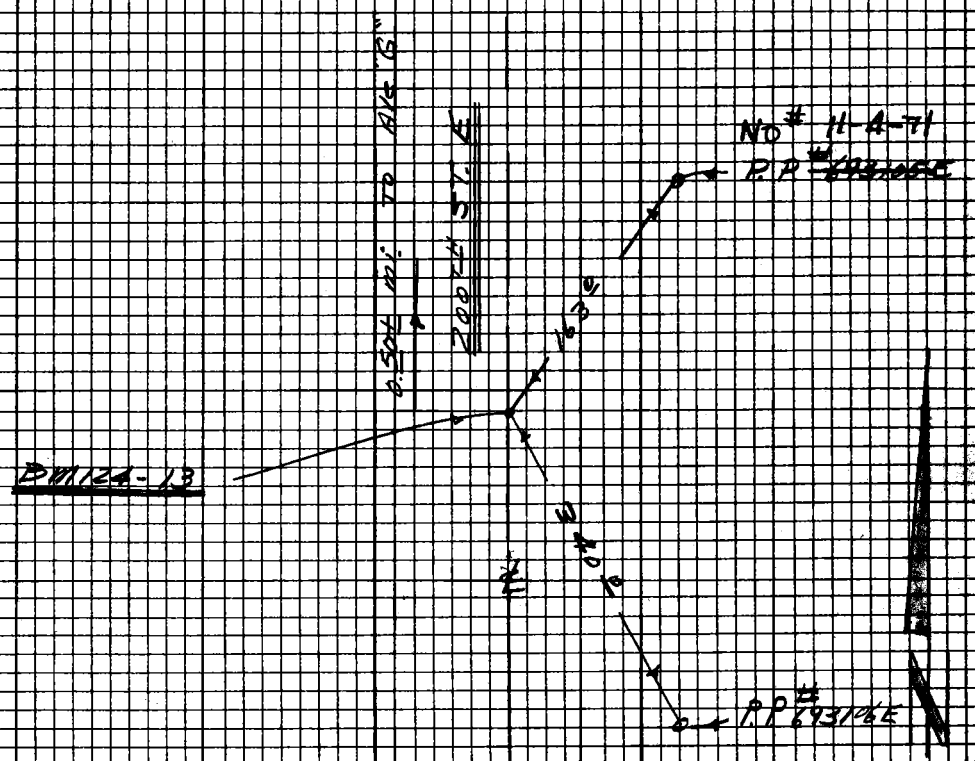

Note: Any Additions or Changes on This Sheet Must be Made or Circled in Red Ink With Date and Name of Person Making Change.

Do not extend this side of this line.

PLEASE RETURN TO
LOS ANGELES COUNTY ENGINEER
403 Los Angeles County Engineering Bldg.

76F3095 CE #310 6-66

Notes Ck'd by	Survey of LA Co Precise Level Net F.B. 3717 Pg. 57
Map No.	Surveyed by W J Voge
Office Work	Notes Voge Date 5-19-66
Checked	Indexed C. J. GALLI
Date	

Set

BM 124-14 (LACRD BL 2405)

200th ST E & Ave H @ the ℄ intersection, 364° S.W'ly of P.P. #693110E & 142° N.W'ly of P.P. #693111E, a 2¼" brass cap mon. sec. cor. marked County Engineer, RE 5869, T. 7 N., 1, 6, 7, 12, R. 8 W., R. 9 W., "dn. 6," in well with cover marked "County Engineer Monument"

B.M. DESCRIPTION OK 11-4-71 R. STRADER (J. RANDALL)
" " OK 10-21-75 G.E. DREIER

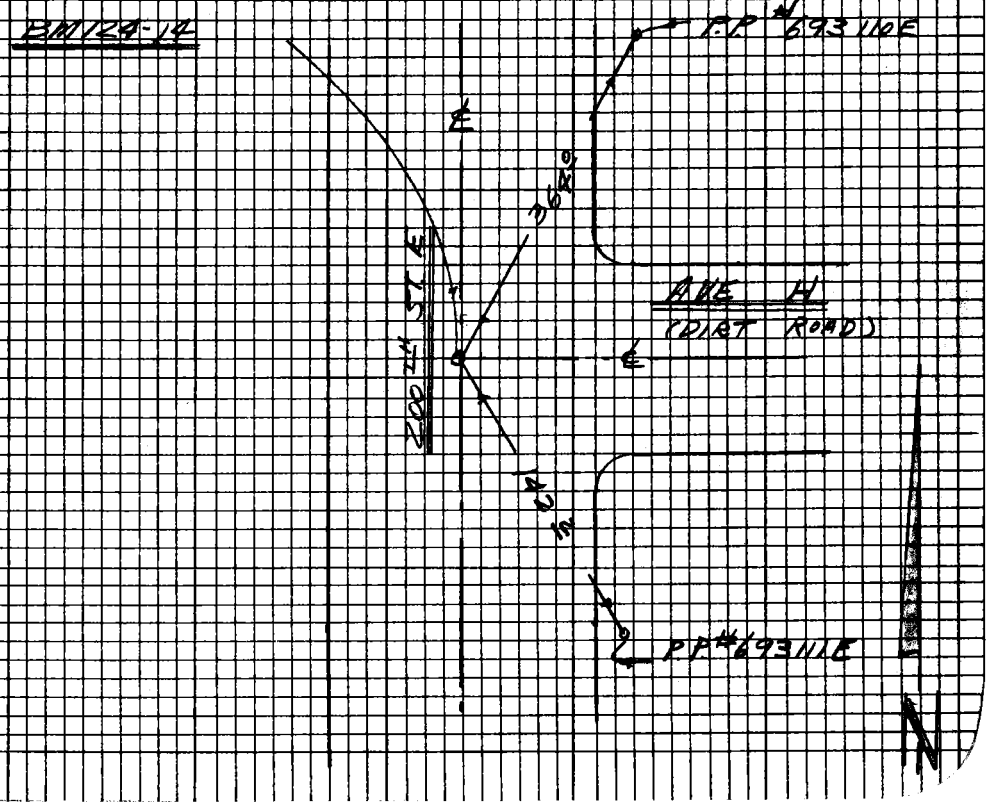

Note: Any Additions or Changes on This Sheet Must be Made or Circled in Red Ink With Date and Name of Person Making Change.

Do not extend this side of this line.

PLEASE RETURN TO
LOS ANGELES COUNTY ENGINEER
403 Los Angeles County Engineering Bldg.

76F3098 CE #310 8-68

Notes Ck'd by	Survey of LAG Precise Level Net F.B. 3717 Pg. 89
Map No.	JN 3-3-62 Tape Std
Office Work	Surveyed by WT Vogt
Checked	Notes Vogt Date 5-1966
Date	Indexed C. J. GALLI

Set

BM 124-15 (LACRD BL 2407

Ave H-8 & 200TH ST E @ ℄ intersection, 335.0' W of the W. edge of a Frame building, & 62.0' S W'ly of P.P. # 693116E, a 2½" brass cap mon, marked, County Surveyors Monument, 1927, T. 7 N, 7, 12, R 8 W, R 9 W, ¼ Sec. Cor, dn 13" in well with cover marked "COUNTY ENGINEER MONUMENT"

BM. DESCRIPTION OK AS SHOWN WITH ADDITIONAL TIE OF 82.3' NW'LY OF FIRE HYDRANT

RECOVERED 10-21-75 G E Deeier

6-5-3-72 R. STRADER

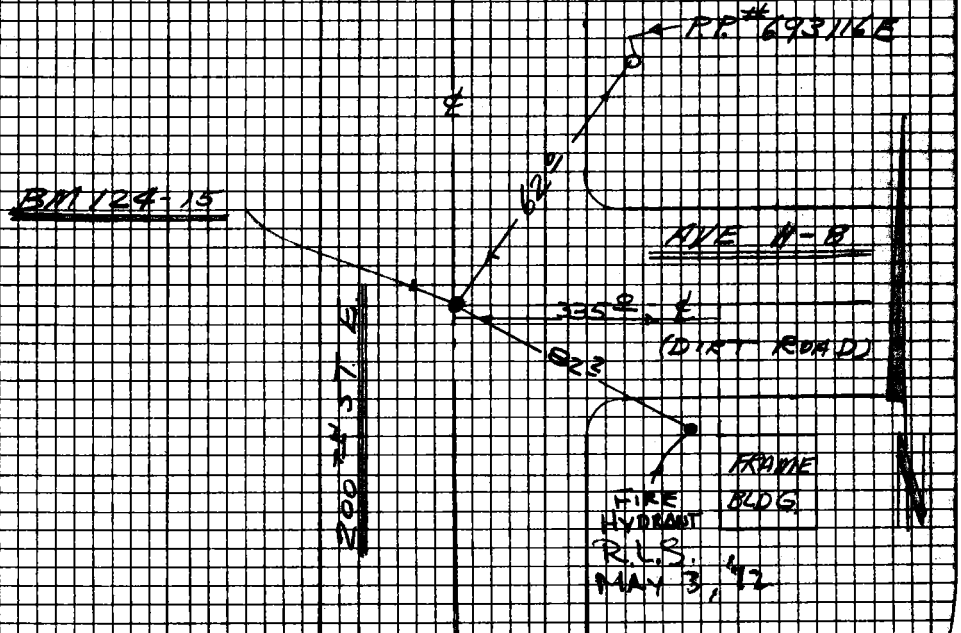

Note: Any Additions or Changes on This Sheet Must be Made or Circled in Red Ink With Date and Name of Person Making Change.

Do not extend this side of this line.

PLEASE RETURN TO
LOS ANGELES COUNTY ENGINEER
403 Los Angeles County Engineering Bldg.

75F8095 CE #310 8-68

Notes Ck'd by	Survey of LA Co. Precise Lev/Net B 3717 PG. 91
Map No.	
Office Work	Surveyed by W.J. Voge
Checked	Notes Voge
Date	Indexed C. J. GALLI

Set

BM 124-16 (LACRD BL 2409)

Ave "I" & 200TH ST E, @ the ℄ intersection, S.E'ly 90° of P.P. #778117E, S.W'ly 58.5' of P.P. #693122E, ~~& N.W'ly 14.2' of P.P. #2437~~, a 2 1/2" brass cap mon, sec cor, marked "County Surveyors Monument, 1927, T. 7 N., 7, 12, 13, 18, R. 8 W., R. 9 W.," dn 16" in well with cover marked "COUNTY ENGINEER MONUMENT."

B.M. DESCRIPTION OK AS SHOWN 11-4-71 R. STRADER (J. RANDALL)

RECOVERED 10-21-75 G.E. DREIER

Set

BM 124-16A (LACRD BL-2410)

Ave "I" & 200TH ST. E, S.W. cor, 41.6' S of the approx ℄ of Ave "I", & 38.0' W. of the approx ℄ of 200TH ST. E, & ~~40° N.E'ly of P.P. #2438~~, a 2 1/4" brass button cap mon, marked "County Engineer RE 5869, BM R.P.C. 1," up 8," with a 2" marker pipe 2' S.E'ly of Monument.

B.M. DESCRIPTION OK AS SHOWN 11-4-71 R. STRADER (J. RANDALL)

RECOVERED 10-21-75 G.E. DREIER

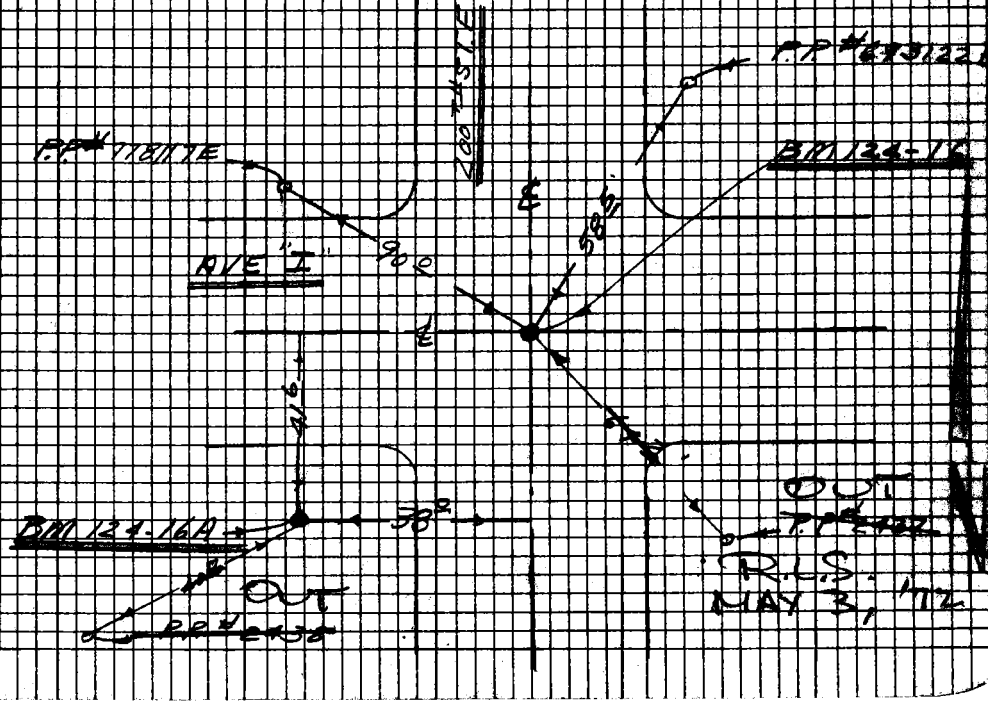

Note: Any Additions or Changes on This Sheet Must be Made or Circled in Red Ink With Date and Name of Person Making Change.

Do not extend this side of this line.

PLEASE RETURN TO
LOS ANGELES COUNTY ENGINEER
403 Los Angeles County Engineering Bldg.

F.B. 3717 Pg. 92

B.M. 124-16B (U.S.G.S. LS47 1929) (10-28-75 G.E. DREIER)

200th ST EAST, 368 FEET SOUTH OF AVE. I, 91.1 FEET WEST OF THE CENTER OF THE PAVEMENT, 9 FEET SOUTH OF A LARGE (20") JOSHUA TREE, 194.7 FEET NORTHWEST OF POWERPOLE NUMBER 725909E, FOUND A 3¾ INCH "U.S. GEOLOGICAL SURVEY IN COOPERATION WITH LOS ANGELES COUNTY" BRASS DISC STAMPED "LS 47 1929" IN TOP OF A 6 INCH CONCRETE POST UP 14 INCHES

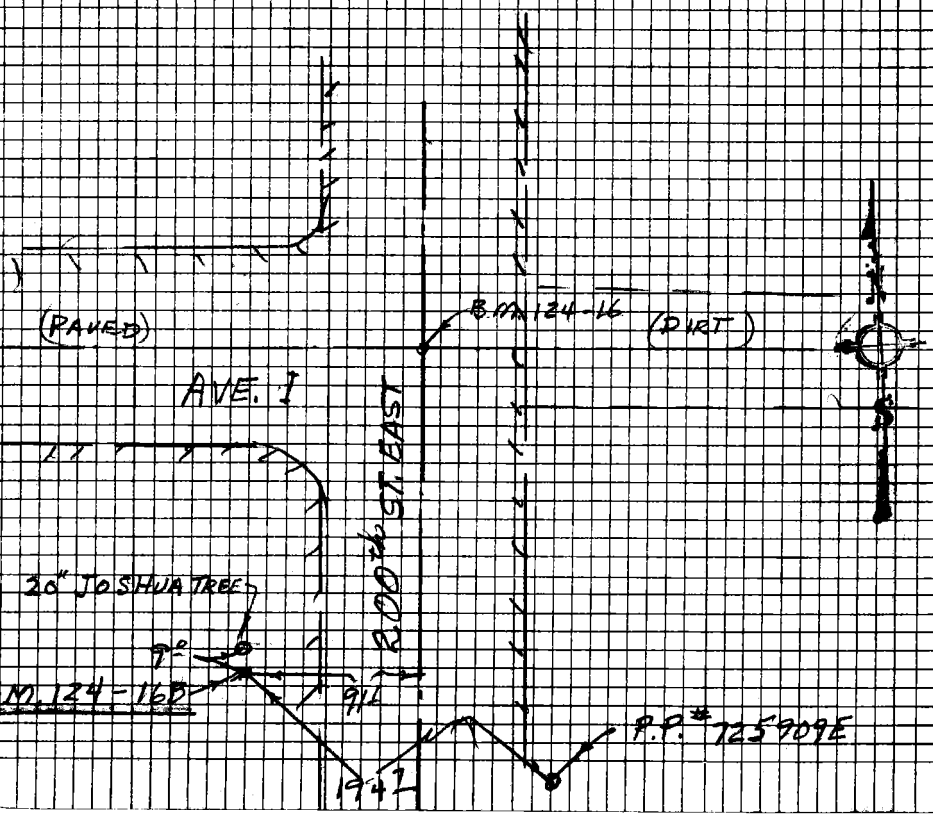

PLEASE RETURN TO
LOS ANGELES COUNTY ENGINEER
403 LOS ANGELES COUNTY ENGINEERING BLDG.
Do not extend this side of this line.
Note: Any Additions or Changes on This Sheet Must be Made or Circled in Red Ink With Date and Name of Person Making Change.

Notes Ck'd by
Map No.
Office Work
Checked
Date

Survey of LA Co. Precise Level Note B 3717 PG. 93
Surveyed by W J Vogt
Notes Vogt Date 5-19-66
Indexed C. J. GALLI

Set
BM 124-17
On 200th ST E 0.50± mi. S. of Ave "I", near intersection of a dirt road to J FUHS property, W side of 200th ST E, 122.0 S.W'ly of P.P. #725913E, 70.6' S.W'ly of P.P. #725914E, & 37.8 S.E'ly of an 18" Joshua tree, a 2½" brass cap mon, marked "County Surveyors Monument, 1927, ¼ sec. Cor, T.7N, R.9W, 13, 18, R.8W, up 4", with 2" marker pipe 2' East (NOT USED)
RECOVERED 36" DEEP, NOT LEVELED THROUGH, 10-21-75 G.E. DREIER
4-10-72 R STRADER (J. RANDALL)

Set
BM 124-17A
200th ST E, 0.50± mi. S. of Ave "I", near intersection of a dirt road, W. side of 200th ST E, 100.0 W of BM 124-17, & 75.7' S.W'ly of an 18" Joshua tree, a 2¼" brass button cap mon, marked "County Engineer, B.M. R.P. A-1, RE 5869" up 6," with a 2" marker pipe 2' North. (J. RANDALL)
B.M. DESCRIPTION OK 11-4-71 R. STRADER
" " OK 10-21-75 G.E. DREIER

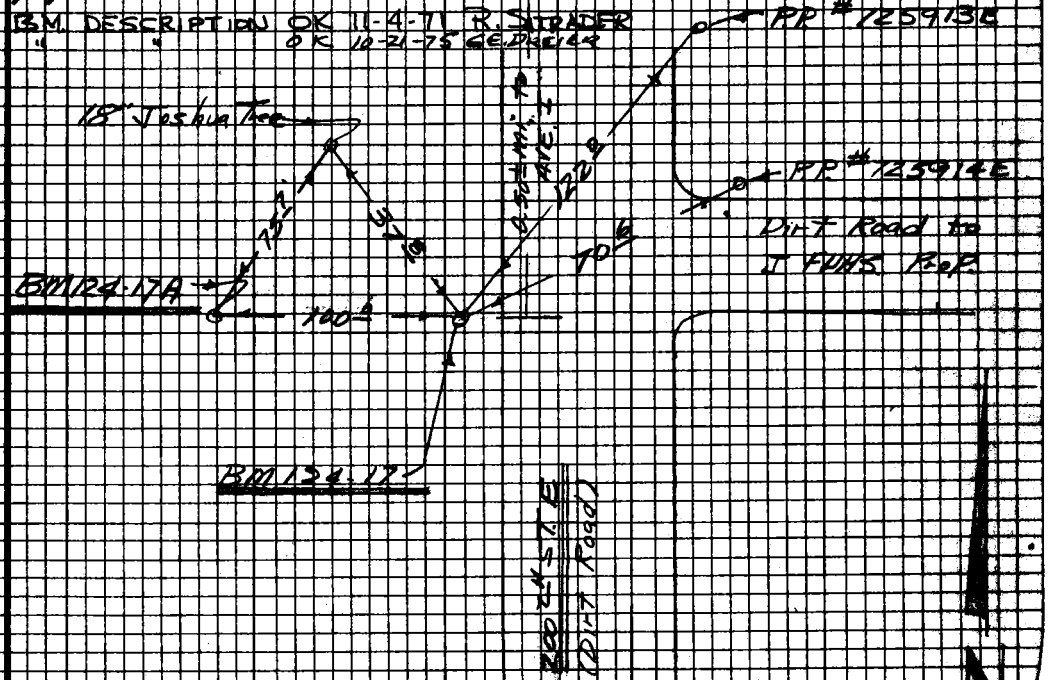

Note: Any Additions or Changes on This Sheet Must be Made or Circled in Red Ink With Date and Name of Person Making Change.

Do not extend this side of this line.

RELEASE RETURN TO
LOS ANGELES COUNTY ENGINEER
403 Los Angeles County Engineering Bldg.

Notes Ck'd by	Survey of LA G Precise Level Net F.B. 3717 Pg. 95
Map No.	J.N. [illegible] Tape [illegible]
Office Work	Surveyed by W.J. Vogt
Checked	Notes Vogt Date [illegible]
Date	Indexed C. J. GALLI

Set

BM 124-18

Ave "J" & 200TH ST. E, N.E. Cor, 31° N of the approx ℄ of Ave "J" 98° S.E'ly of a 22" Joshua tree & 28° W of the W edge of House #20020, a 2 1/4" brass button cap mon. Set in a 1' conc pad, up 4", marked "County Engineer, RE 5869, BM 124-18, 1966." Set a 2" marker pipe 2' S. of monument.

BM DESCRIPTION OK 11-4-71 R. STRADER (J. RANDALL)
" " OK 10-21-75 G.E. DREIER

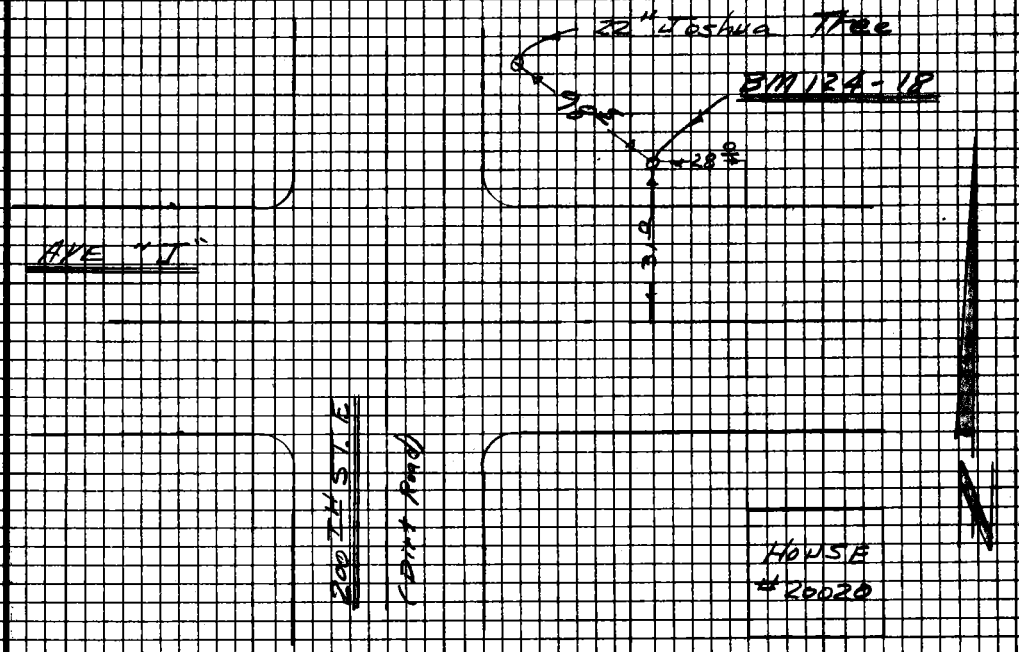

Note: Any Additions or Changes on This Sheet Must be Made or Circled in Red Ink With Date and Name of Person Making Change.

Do not extend this side of this line.

PLEASE RETURN TO
LOS ANGELES COUNTY ENGINEER
403 LOS ANGELES COUNTY ENGINEERING BLDG.

75F3095 CE#310 8-65

Notes Ck'd by	Survey of LA Co Precise Level Net E B 3717 Pg. 97
Map No.	
Office Work	Surveyed by WJ Vage
Checked	Notes Vage Date 5-20-66
Date	Indexed C. J. GALLI

Set
BM 124-19
200±# ST E & Ave J-8, on west side of dirt road
0.50± mi S of Ave "J," 277± S of the S. edge
& 58° W of the W edge of a frame house, a 2 1/2"
brass cap mon, marked "County Surveyors Monument,
1927, T. 7 N, 19, 24, R 8 W, R 9 W, 1/4 Sec. Cor." up
6" Set a 2" marker pipe 2' E of monument.
B.M. DESCRIPTION OK 11-4-71 R. STRADER (J. RANDALL)
" " OK 10-21-75 G.E. DEELER

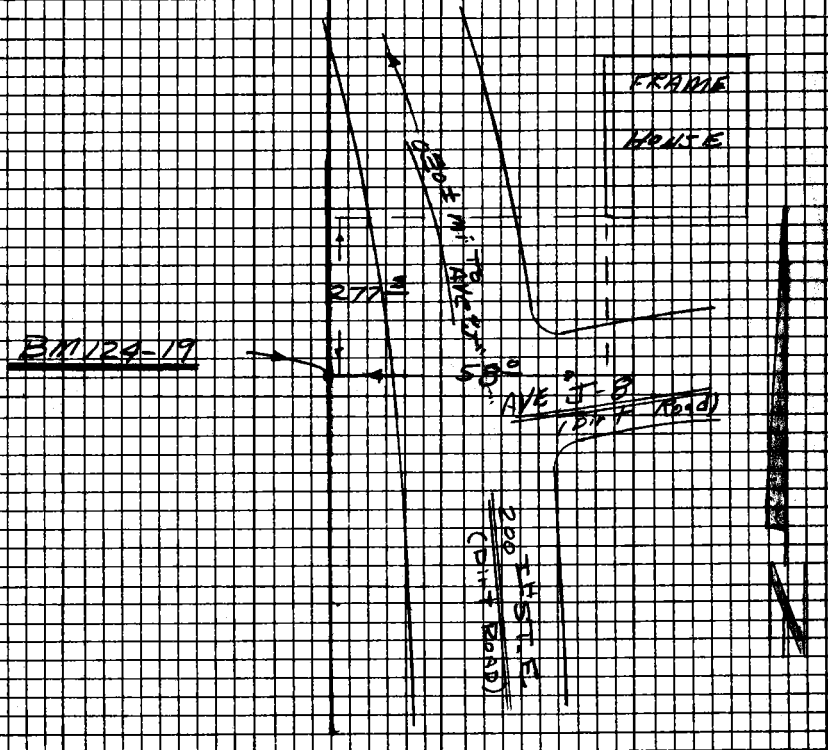

Note: Any Additions or Changes on This Sheet Must be Made or Circled in Red Ink With Date and Name of Person Making Change.

Do not extend this side of this line.

PLEASE RETURN TO
LOS ANGELES COUNTY ENGINEER
403 Los Angeles County Engineering Bldg.

76F3095 CE #310 8-65

Notes Cont'd on _____ Surveys of LA Co Precise Level Note # 3717 pg. 27

Map No.	JN 230107 Tape _____ Std. _____ °F
Office Work	Surveyed by W.J. Voge
Checked	Notes Voge Date 8-20-66
Date	Indexed C. J. GALLI

Set

BM 124-20

On dirt road 0.85± mi S of Ave "J" & 200TH ST E, to saddle on top of ridge, 60° E of the center of dirt road, in rock out cropping, a 2 1/4" brass button cap, marked "County Engineer RE 5869, BM 124-20, 1966," cemented in boulder.

B.M. DESCRIPTION OK 11-4-71 R. STRADER (J. RANDALL)
" " OK 10-21-75 G.E. DREUR

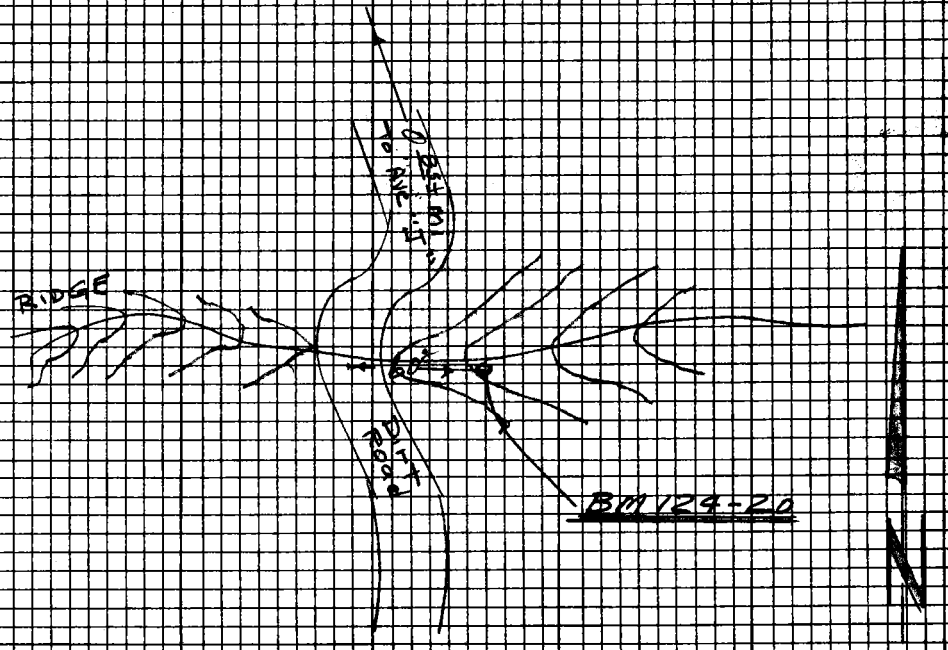

Note: Any Additions or Changes on This Sheet Must be Made or Circled in Red Ink With Date and Name of Person Making Change.

Do not extend this side of this line.

PLEASE RETURN TO
LOS ANGELES COUNTY ENGINEER
403 Los Angeles County Engineering Bldg.

7073095 C2 #870 8-66

Notes Ck'd by	Survey of A Co Precise Level Net F.B. 3717 Pg. 191
Map No.	Tape
Office Work	Surveyed by W J Vage
Checked	Notes Vage Date 5-2-66
Date	Indexed C. J. GALLI

Set

BM 124-21

On dirt road 1± mi. S of AVE "J" & 200TH ST. E, 0.2± mi. S of ridge, 122° E of center of dirt road, & 63° W of a draw, a 2½" brass cap mon, Sec. Cor, marked "County Surveyors Monument, T.7.N, 19, 24, 25, 30, R.8.W, R.9.W," UP 6." Set a 2" marker pipe 2' N. of Monument.

B.M. DESCRIPTION OK 11-4-71 R. STRADER (J. RANDALL)
" " OK 10-21-75 G.E. DREIER

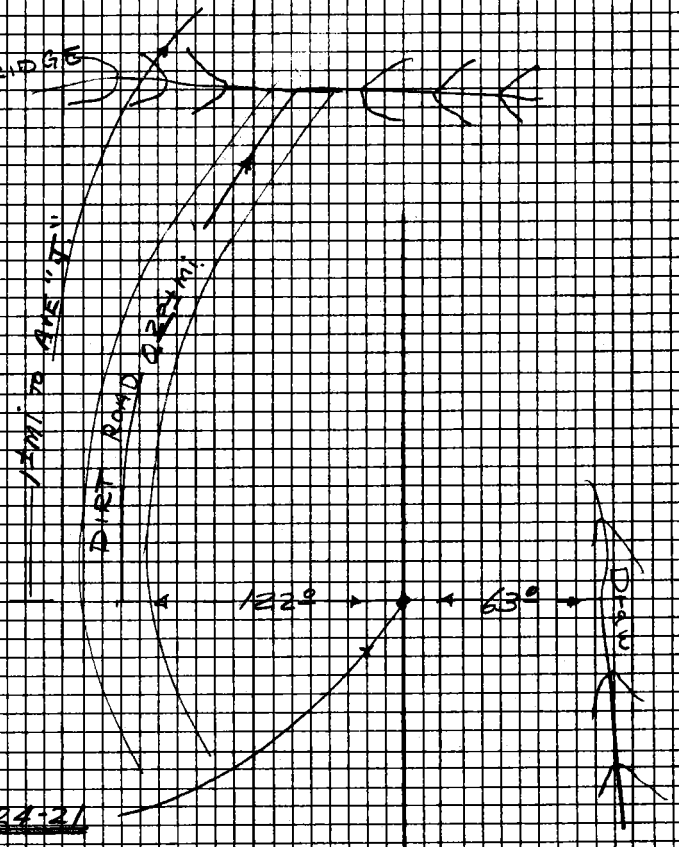

Note: Any Additions or Changes on This Sheet Must be Made or Circled in Red Ink With Date and Name of Person Making Change.

Do not extend this side of this line.

PLEASE RETURN TO
LOS ANGELES COUNTY ENGINEER
403 LOS ANGELES COUNTY ENGINEERING BLDG.

7673095 CE#310 8-65

Notes Ck'd by
Map No.
Office Work
Checked
Date

Survey of LA Co Precise Level Net F.B. 3717 Pg. 153
JN 50102 Tape Etc.
Surveyed by W.J. Vogel
Notes Vogel Date 8-21-66
Indexed C. J. GALLI

Set

BM 124-22

On dirt road 1.55 ± mi. S. of Ave "J" & 200 ± ST. E, to intersection with a dirt road to the West, near the location of the 1/4 Sec Cor to Sec 25 & 30, T.7.N, R.8.W & R.9.W, 26.0' S of the approx center of the Dirt Road to the North, & 25.0 W of the approx center of the Dirt Road to the East, a 2 1/4" brass button, cap, mon, marked "County Engineer, RE 5869, BM 124-22, 1966," up 4" in 1' Conc. Pad. Set a 2" Marker pipe 2' N of monument.

B.M. DESCRIPTION OK 11-4-71 R. STRADER (J. RANDALL)
" " OK 10-21-75 G.E. DREER



Note: Any Additions or Changes on This Sheet Must be Made or Circled in Red Ink With Date and Name of Person Making Change.

Do not extend this side of this line.

PLEASE RETURN TO
LOS ANGELES COUNTY ENGINEER
403 LOS ANGELES COUNTY ENGINEERING BLDG.

76F3096 CE #310 8-66

Notes Ch'd by _____ | Survey [illegible] Precise Level Net | F.B. 3717 Pg. 135

Map No. _____ | JN [illegible] Tape _____ Std. _____

Office Work _____ | Surveyed by W.J. Vogel

Checked _____ | Notes Vogel | Date [illegible]

Date _____ | Indexed C. J. GALLI

Set

BM 124-23

On Dirt Road 2.05± mi S. of AVE "J" & 200TH ST. E. to intersection of a Dirt Road to the West, & the southerly road curves to the East, 3° S. of the approx center of the Dirt Road to the N., & 14° E of the approx center of the Dirt Road produced from the N., a 2½" brass cap mon marked "County Surveyor Monument, T 7N, Sec 25, Sec 30, Sec. 31, Sec. 36, R 8W, R. 9W," dn. 12" Set a 2" marker pipe 2' N. of Monument.

B.M. DESCRIPTION OK 11-4-71 R. STRADER (J. RANDALL)

" " OK 10-21-75 G. E. [illegible]

Note: Any Additions or Changes on This Sheet Must be Made or Circled in Red Ink With Date and Name of Person Making Change.

Do not extend this side of this line.

PLEASE RETURN TO
LOS ANGELES COUNTY ENGINEER
403 Los Angeles County Engineering Bldg.

76F3095 CE #310 8-65

Notes Ck'd by	Survey of LA Co Precise Level Net F.B. 3717 Pg. 107
Map No.	
Office Work	Surveyed by W.J. Voge
Checked	Notes Voge Date 5-23-66
Date	Indexed C. J. GALLI

Set

BM124-24

On Dirt Road 2 ± mi. S. of Ave "J" & 200th ST E. to area of the 1/4 Sec. Cor. to Sec 31 & 36, T. 7 N., R 8 W & R 9 W, 43° S. of the approx. ℄ of section, 33° W. of the approx center of the Dirt Road & 25° W. of the approx section line, a 2 1/4" brass, button, cap man, marked "County Engineer, RE 5869, BM 124-24, 1966," up 4", set in 1' conc. pad. Set a 2" marker pipe 2' N. of monument.

B.M. DESCRIPTION OK 11-4-71 R. STRADER (J. RANDALL)
" " OK 10-21-75 G.E. DREIER

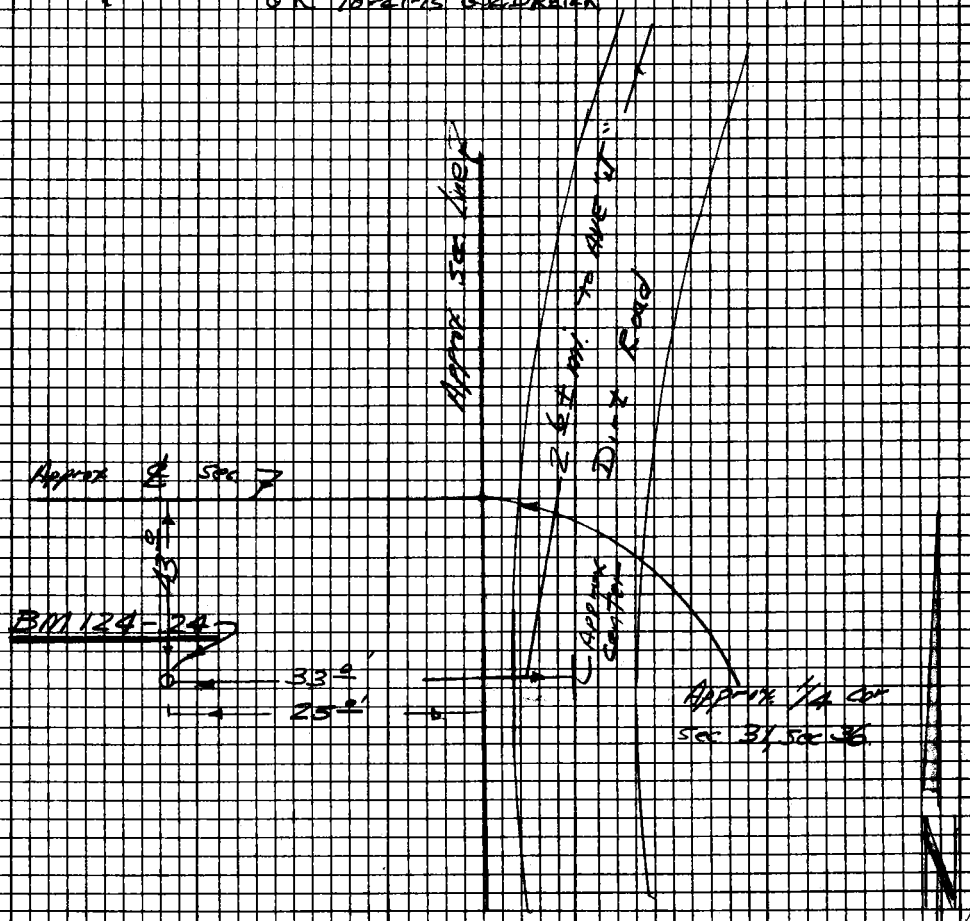

Note: Any Additions or Changes on This Sheet Must be Made or Circled in Red Ink With Date and Name of Person Making Change.

Do not extend this side of this line.

PLEASE RETURN TO
LOS ANGELES COUNTY ENGINEER
403 Los Angeles County Engineering Bldg.

7673098 CE #310 8-65

Notes Ck'd by	Survey of LA Co Precise Level Net F.B. 3717 Pg. 109
Map No.	
Office Work	Surveyed by W J Voge
Checked	Notes Voge Date 5-27-66
Date	Indexed C. J. GALLI

Set

BM 124-25

@ Intersection of Dirt Roads, 3½ ± mi S of AVE "J" & 200TH ST. E, 11° E & 1° N of the approx center of intersection, a 2½" brass cap mon., marked "County Surveyor Monument, T. 7 N, Sec 31, Sec 36, Sec 1, Sec. 6, T. 6 N, R. 8 W, R 9 W," dn 4" in well, with cover marked "COUNTY ENGINEER MONUMENT."

B.M. DESCRIPTION OK 11-4-71 R. STRADER (J. RANDALL)
" " OK 10-21-75 G.E. DREER

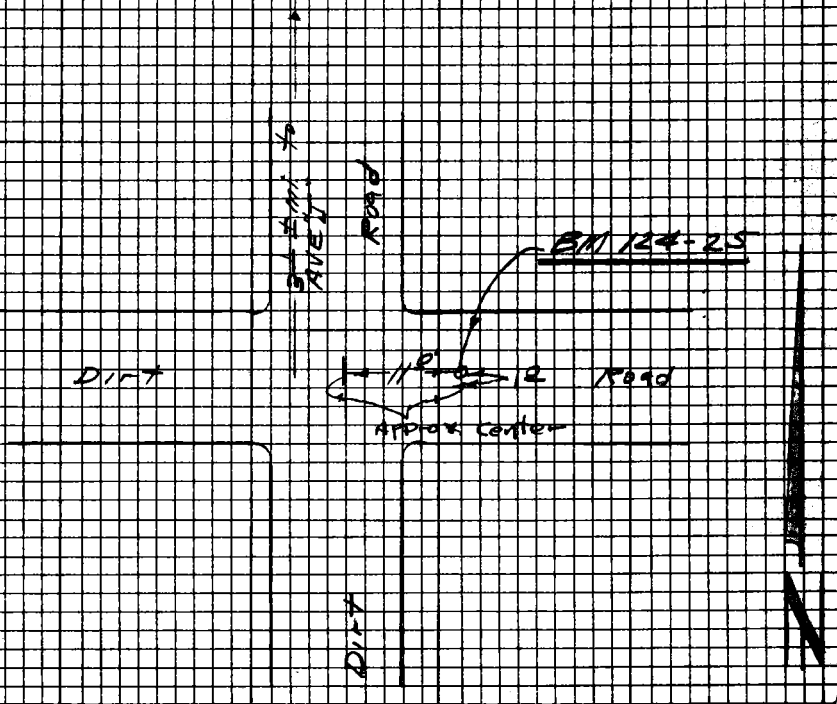

Note: Any Additions or Changes on This Sheet Must be Made or Circled in Red Ink With Date and Name of Person Making Change.

Do not extend this side of this line.

PLEASE RETURN TO
LOS ANGELES COUNTY ENGINEER
403 Los Angeles County Engineering Bldg.

76F3098 CE #310 8-65

Notes Ck'd by	Survey of LA Co Precise Level Net F.B. 3717 PG. 111
Map No.	
Office Work	Surveyed by W.J. Vogt
Checked	Notes Vogt Date 5-24-66
Date	Indexed C. J. GALLI

Set

BM 124-26

@ intersection of Dirt Roads 1.55 ± mi. N of AVE "O" & 200TH ST. E, 33° S. of the center of the Dirt Road to the N. & 35° W. of the Dirt Road to the E, a 2 1/4" brass button cap mon., marked "County Engineer, R.E. 5869, BM 124-26, 1966," up 4" in 1' conc pad set a 2" marker pipe 2' North of monument

BM DESCRIPTION OK 1-4-71 R. STRADER (J. RANDALL)
" " OK 10-21-75 G.E. DREIER

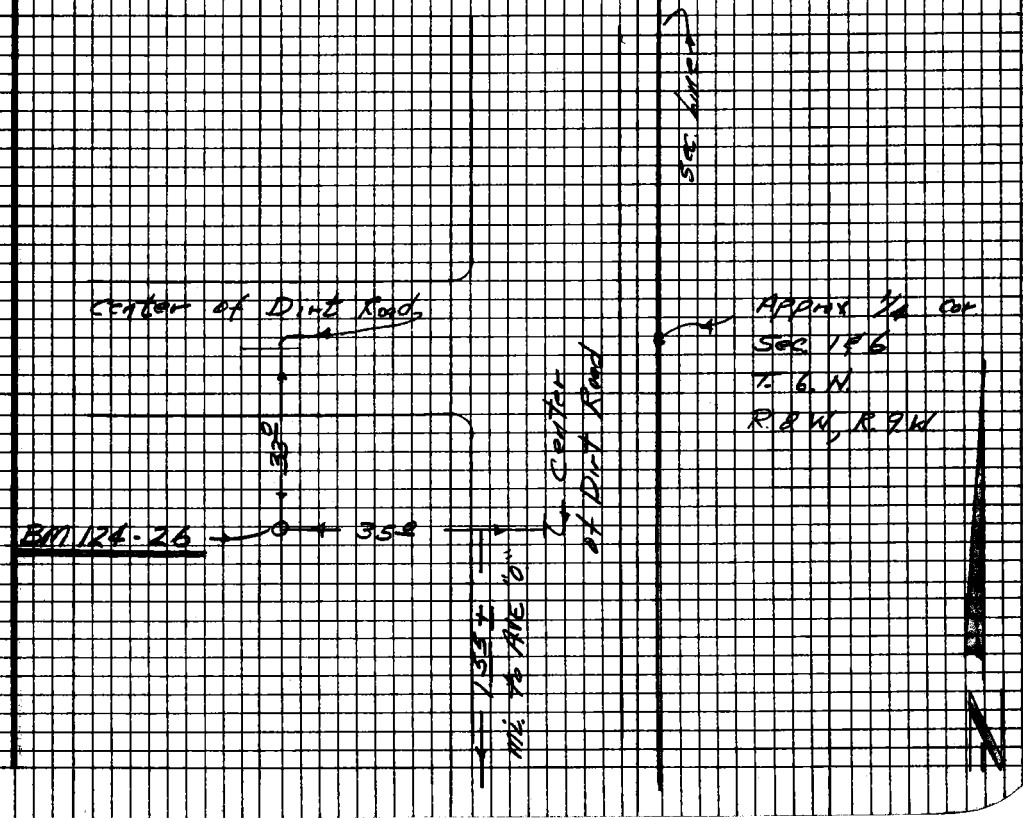

Note: Any Additions or Changes on This Sheet Must be Made or Circled in Red Ink With Date and Name of Person Making Change.

Do not extend this side of this line.

PLEASE RETURN TO
LOS ANGELES COUNTY ENGINEER
403 Los Angeles County Engineering Bldg.

76F3098 CE #310 8-65

Notes Ck'd by	Survey of LA Co Precise Level Net
Map No.	
Office Work	Surveyed by H.T. Vogt
Checked	Notes Vogt Date 5-23-66
Date	Indexed C. J. GALLI

F.B. 3717 PG. 113

Set

BM 124-27

On Dirt Road 1.2 ± mi. N. of AVE "O" & 200 TH ST E, 500' ± N. of a Spur, & 11.5 E of the Center of Dirt Road a 2½" brass cap mon. marked "County Surveyors Monument, T.6 N, 1, 6, 7, 12, R.8 W, R.9 W," Set a 2" marker pipe 2' N. of monument

B.M. DESCRIPTION OK 11-4-71 R. STRADER (J. RANDALL)
" " OK 10-21-75 C.E. DREIER



Note: Any Additions or Changes on this Sheet Must be Made or Circled in Red Ink With Date and Name of Person Making Change.

Do not extend this side of this line.

PLEASE RETURN TO
LOS ANGELES COUNTY ENGINEER
403 Los Angeles County Engineering Bldg.

7873005 CE #310 8-63

Notes Ch'd by	Survey of VAC Precise Level Line F.B. 3717 Pg. 115
Map No.	JN 5-1-62 Tape Std. °F
Office Work	Surveyed by W.J. Voge
Checked	Notes Voge Date 5-22-66
Date	Indexed C. J. GALLI

Set

BM 124-28

On Dirt Road 0.5 ± mi N of Ave "O" & 200th ST.E, 18° E of the center of Dirt Road, a 2 1/4" brass cap mon, marked County Engineer, RE 5869, T 6 N, 7, 12, R 8 W, R 9 W, 1/4 Cor, "dn 8" Set a 2" marker pipe 2' N of monument.

B.M. DESCRIPTION OK 11-4-71 R. STRADER (W. RANDALL)
" " OK 10-21-75 C.E. DREIER

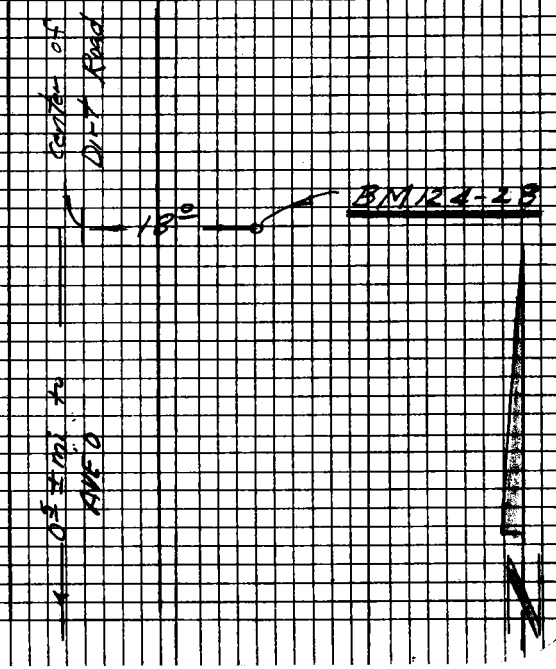

Note: Any Additions or Changes on This Sheet Must be Made or Circled in Red Ink With Date and Name of Person Making Change.

Do not extend this side of this line.

PLEASE RETURN TO
LOS ANGELES COUNTY ENGINEER
403 LOS ANGELES COUNTY ENGINEERING BLDG.

76F3098 CE#310 8-68

Notes Ck'd by
Map No.
Office Work
Checked
Date

Survey of LA Co Precise Level Net B 3717 Pg 117
Surveyed by W J Voge
Notes Voge Date 5-24-66
Indexed C. J. GALLI

Set

BM 124-29

On AVE "G", 0.5 ± mi. E of 200TH ST. E, 179° S.W of a Highway Marker, marked (20.05), & 179° NW of a Highway Marker, marked (20.05), a 2 1/4" brass cap mon. marked "County Engineer, RE 5869, T.8.N, T.7.N, 31, 6, R.8.W, 1/4 cor, dn 8" in Well with cover marked "COUNTY ENGINEER MONUMENT."

B.M. DESCRIPTION OK 2-15-72 R.STRADER (J.RANDALL)

RECOVERED 10-24-75 G.E.DREIER

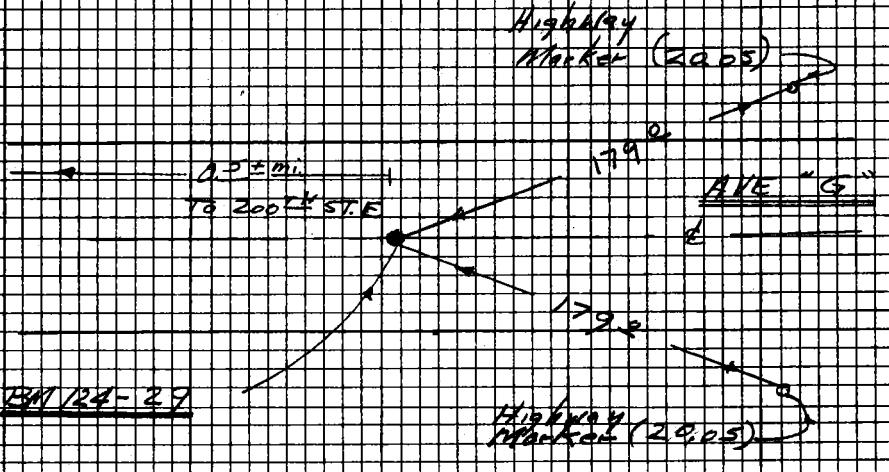

Note: Any Additions or Changes on This Sheet Must be Made or Circled in Red Ink With Date and Name of Person Making Change.

Do not extend this side of this line.

PLEASE RETURN TO
LOS ANGELES COUNTY ENGINEER
403 Los Angeles County Engineering Bldg.

7SF3095 CE #310 8-65

Notes Ck'd by | Survey of L.A.C. Precise Level Note B 3717 Pg. 177
Map No. | JNO 5-1-62 Tape | Std.
Office Work | Surveyed by W.J. Voge
Checked | Notes Voge | Date 5-24-66
Date | Indexed C. J. GALLI

Set

BM 124-30

AVE "G" & 210TH ST. E., N.W. Cor. 139° W of the approx. ℄ of 210TH ST. E, 41.5' N of the approx. ℄ of AVE "G", & 88.5' S W'ly of a 12" Joshua tree, a 2¼" brass button cap mon. marked "County Engineer RE 5869, BM 124-30, 1966," up 4" in 1' conc. pad. Set a 2" marker pipe 2' S. of monument.

B.M. DESCRIPTION OK 2-15-72 R. STRADER (J. RANDALL)

RECOVERED 10-24-75 G.E.D.

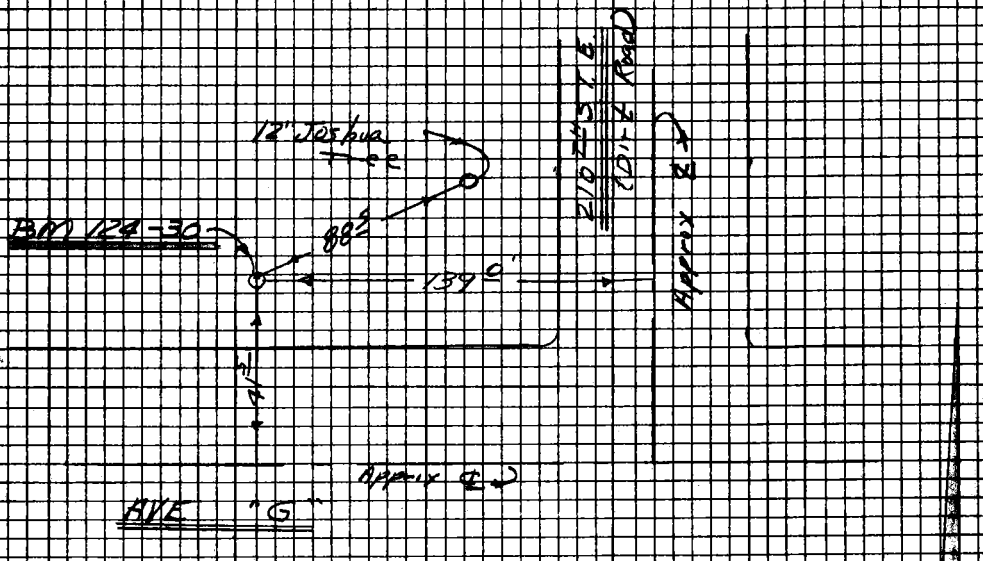

Note: Any Additions or Changes on This Sheet Must be Made or Circled in Red Ink With Date and Name of Person Making Change.

Do not extend this side of this line.

PLEASE RETURN TO
LOS ANGELES COUNTY ENGINEER
403 Los Angeles County Engineering Bldg.

76F3095 CE #310 8-63

Notes Ck'd by | Survey of LA Co. Precise Level Note B 3717 Pg 121
Map No. | JN | Tape | Sec
Office Work | Surveyed by W J Voge
Checked | Notes Voge | Date 5-25-66
Date | Indexed C. J. GALLI

Set

BM 124-31

AVE "G" & 215 ST E, N.W. Cor, 24 7 W of the approx ℄ of 215 TH ST. E, 56 3 N of the approx ℄ of AVE "G", & 110 2 NW'ly of the S.W. Cor of a metal drain on the N side of AVE "G", a 2 1/4" brass button cap mon, marked "County Engineer, R.E. 5869, BM 124-31, 1966", up 4" in 1' Conc. pad. Set a 2" marker pipe 2 S of monument.

B.M. DESCRIPTION OK 2-15-72 R. STRADER (J. RANDALL)

RECOVERED 10-24-75 G.E.D.

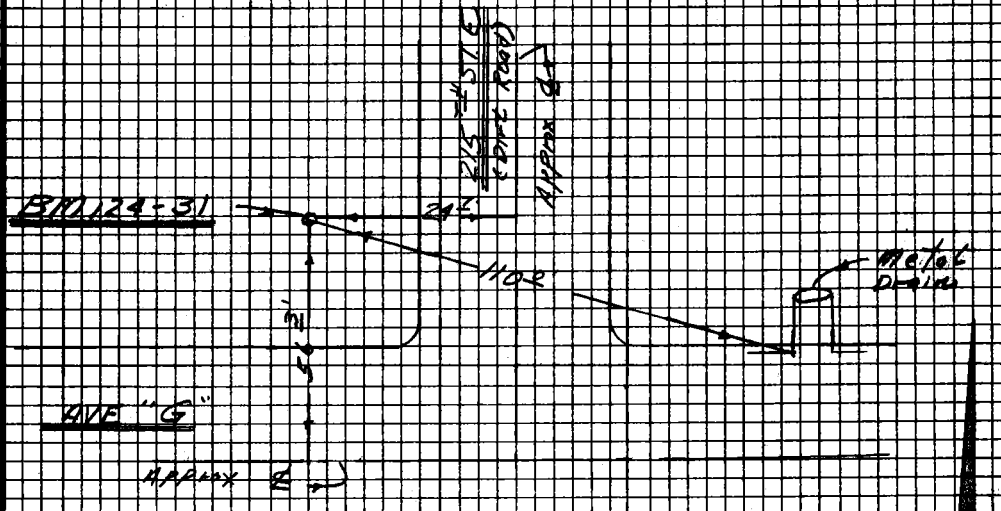

Note: Any Additions or Changes on This Sheet Must be Made or Circled in Red Ink With Date and Name of Person Making Change.

Do not extend this side of this line.

PLEASE RETURN TO
LOS ANGELES COUNTY ENGINEER
403 Los Angeles County Engineering Bldg.

76F3098 CE #310 8-65

Notes Ck'd by	Survey of LA Co Precise Level Net F.B. 3717 Pg. 123
Map No.	JN Type Sec
Office Work	Surveyed by W J Vage
Checked	Notes Vage Date 5-24-66
Date	Indexed C. J. GALLI

Set

BM 124-32

AVE "G" & 220TH ST. E. N.W. Cor. 137.0 W of the approx ℄ of 220TH ST. E, 37.8' N of the approx ℄ of AVE "G", & 181.5' N.W'ly of S. end of a 24" Cor. Metal pipe, a 2 1/4" brass button cap mon. marked "County Engineer, RE 5869, BM 124-32, 1966," up 4" in 1' conc. pad. Set a 2" marker pipe 2' S. of monument.

B.M. DESCRIPTION OK 2-15-72 R. STRADER (J. RANDALL)

RECOVERED 10-24-75 G.E.D.

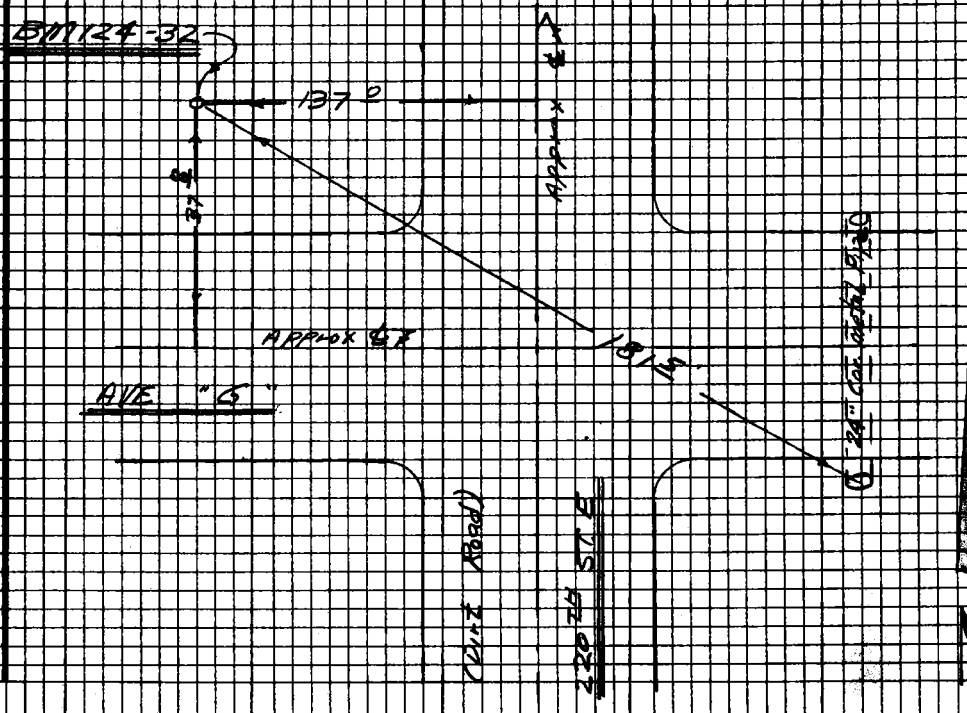

Note: Any Additions or Changes on This Sheet Must be Made or Circled in Red Ink With Date and Name of Person Making Change.

Do not extend this side of this line.

PLEASE RETURN TO
LOS ANGELES COUNTY ENGINEER
403 Los Angeles County Engineering Bldg.

76F3098 CE #310 8-65

Notes Ch'd by
Map No.
Office Work
Checked
Date

Survey of L.A. Co. Precise Lev. Net L.R. 3717 Pg. 125
JN 30102 Tape Std. °F
Surveyed by W.J. Vogt
Notes Strader Date 5-24-66
Indexed C.J. GALLI

SET

BM 124-33

AVE "G" & 225TH ST E ℄ INTERSECTION, 63⁵ NW'LY OF 4×4 STREET MARKER POST, 82° NE'LY OF A 2'×18"×9" BOULDER, A 2½" BRASS CAP MONUMENT, MARKED COUNTY SURVEYORS MONUMENT 1927, ¼ SEC. COR. 33 & 4, T.8 N., T.7 N., R.8 W., DN 8", IN WELL WITH COVER MARKED "COUNTY ENGINEER MONUMENT." NOT RECOVERED 5-17-72 FOUND WELL & COVER NO MONUMENT TO 24". R. STRADER

(SET) 5-18-72 R. STRADER

BM 124-33A

AVE. "G" & 225TH ST. EAST, SE. COR., 62° S. OF ℄ OF (NEW) PAVEMENT, 56⁵ E. OF DIRT ROAD, 2⁴ SE'LY OF A 2" IP CONC. PL. & L.A. CO. ENGR. TAG UP 12" (NO REF), A L.A. CO. ENGINEER 2½" BRASS BUTTON CAP MON. TOP OF 12" CONC. POST 6" ABOVE GROUND, MARKED "COUNTY ENGINEER, RE 7078 BM 124-33A, 1972", A 2" DIA. MARKER PIPE 2° NORTH.

RECOVERED 10-24-75 G.E. DREIER

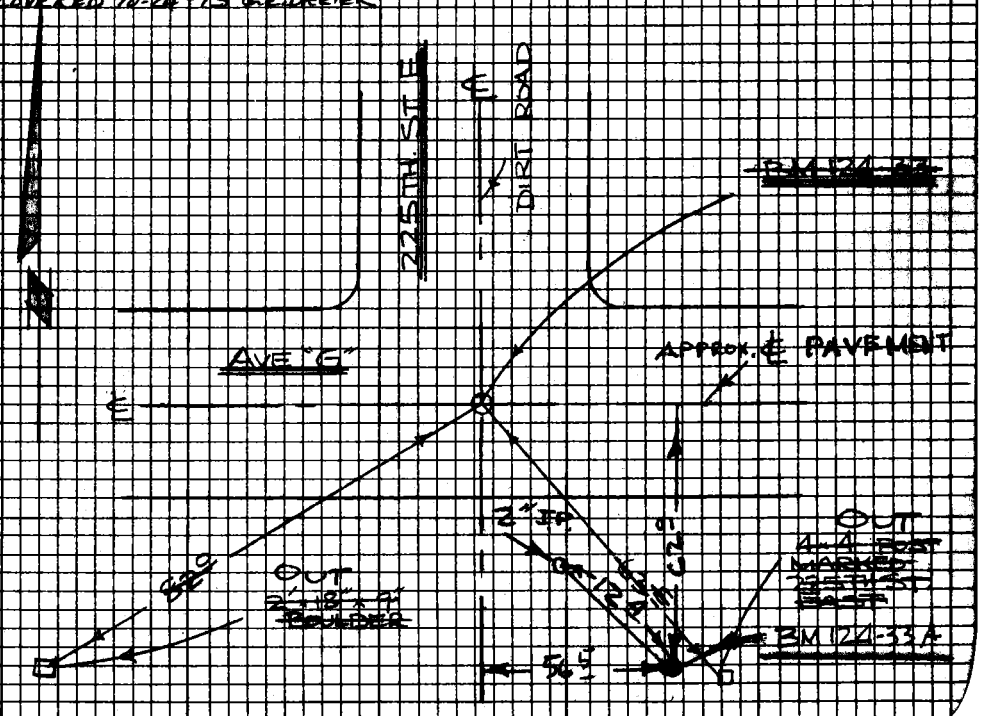

Note: Any additions or changes on this Sheet Must be Made or Circled in Red Ink With Date and Name of Person Making Change.

PLEASE RETURN TO
LOS ANGELES COUNTY ENGINEER
403 Los Angeles County Engineering Bldg.

Do not extend this side of this line.

Notes Chk'd by
Map No.
Office Work
Checked
Date

Surveyor L.A. Co. Precise Level Note B 3717 Pg 127
JN 30-02 Tape Std
Surveyed by N.J. Vogel
Notes Vogel Date 5-30-66
Indexed C. J. GALLI

Set

BM 124-34

AVE "G" & 230TH ST.E @ the ℄ intersection, 97° NW'ly of a 4"x4" Street Marker post, a 2½" brass cap mon. sec. cor. marked "County Surveyor Monument, T. 8N, 33, 34, 3, 4, R. 8W, T. 7N, dn 8" in Well with cover marked "COUNTY ENGINEER MONUMENT"

B.M. DESTROYED 5-17-72 R. STRADER

SEE FB 3717-128 FOR REPLACEMENT FOR DESCRIPTION

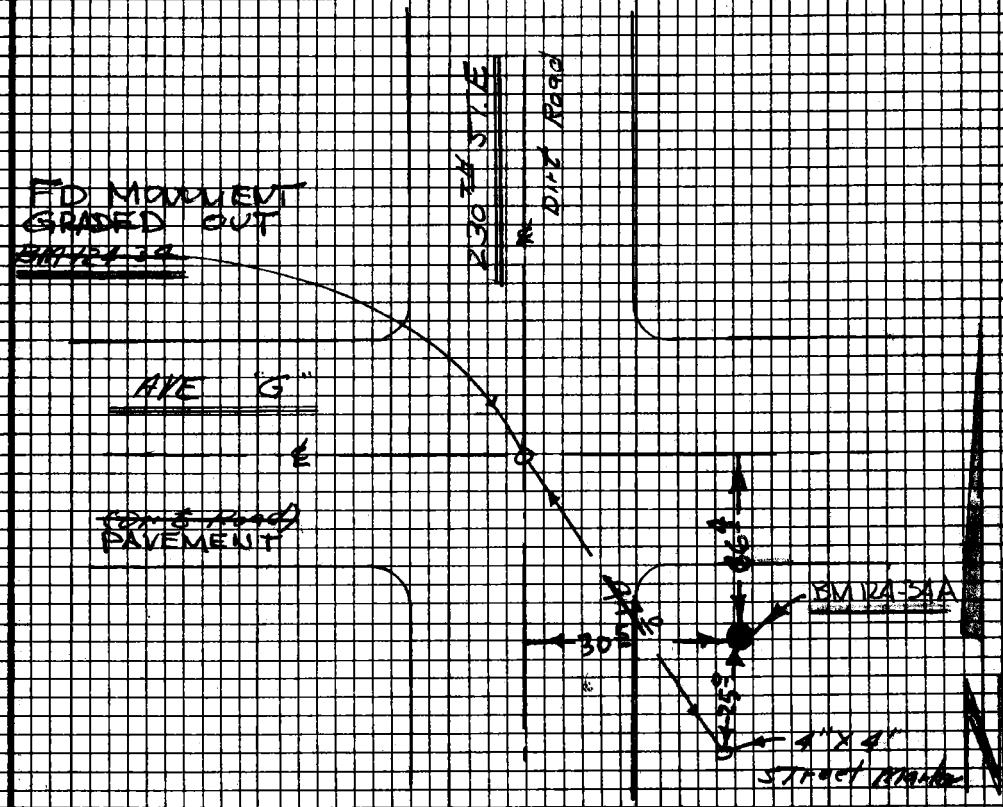

Note: Any Additions or Changes on This Sheet Must be Made or Circled in Red Ink With Date and Name of Person Making Change.

Do not extend this side of this line.

PLEASE RETURN TO
LOS ANGELES COUNTY ENGINEER
403 Los Angeles County Engineering Bldg.

76F3098 CE #310 8-65

F.B. 3717 Pg. 128

(SET) 5-18-72 R. STRADER

BM. 124-34 A

AVE. "G" & 230TH ST. EAST, S.E. COR., 66± S. OF ℄ OF (NEW) PAVEMENT, 30.5' E. OF DIRT ROAD, 25.0' NE'LY OF STREET MARKER 4"x4" POST, A L.A. CO. ENGINEER 2½" BRASS BUTTON CAP MON. TOP OF 12"x12" CONC. POST 6" ABOVE GROUND, MARKED "COUNTY ENGINEER, R.E. 7078, BM. 124-34 A, 1972". A 2" DIAMETER MARKER PIPE 2.0' NORTH. SEE FB 3717-127 FOR SKETCH.

RECOVERED 10-24-75 G.E.D.

PLEASE RETURN TO
LOS ANGELES COUNTY ENGINEER
403 LOS ANGELES COUNTY ENGINEERING BLDG.
Do not extend this side of this line.
Note: Any Additions or Changes on This Sheet Must be Made or Circled in Red Ink With Date and Name of Person Making Change.

Notes Ck'd by	Survey of LA Co Precise Level Net	F. B. 3717 PG. 129
Map No.	JN 030106 Tape Std °F	
Office Work	Surveyed by Wd Yoge	
Checked	Notes Yoge Date 5-25-66	
Date	Indexed C. J. GALLI	

BM 124-35

AVE "G" & 235TH ST. E, @ the ℄ intersection, ~~187.0 N. of the N. Wall line, & 60.5 W of the W. Wall line of an old frame building,~~ a 2½" brass cap mon, marked "County Surveyors Monument, T. 8 N, 34, 3, T 7 N, R. 8 W, ¼ Sec. Cor, dn. 10" in Well with cover marked "COUNTY ENGINEER MONUMENT."

BM. DESCRIPTION OK 5-18-72 R. STRADER

NOTE: ADD THESE TIES - 70.7 S.W. OF 2" IP L.A. Co ENGR. TAG, 70.7 N.E. OF 2" IP. L.A. Co. ENGR TAG 5-19-72 R.L.S.

RECOVERED 10-24-75 G.E. DREIER

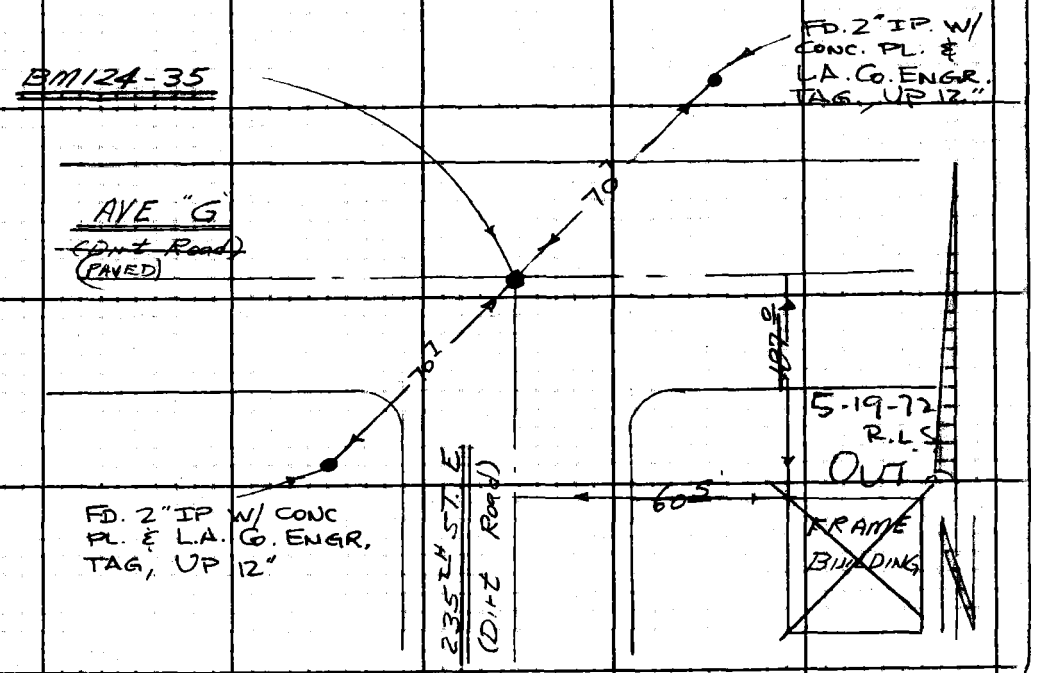

Note: Any Additions or Changes on This Sheet Must be Made or Circled in Red Ink With Date and Name of Person Making Change.

Do not extend this side of this line.

PLEASE RETURN TO LOS ANGELES COUNTY ENGINEER 403 LOS ANGELES COUNTY ENGINEERING BLDG.

76F309S CE #310 6-63

Notes Ck'd by	Survey of LA CO PRECISE LEVEL NET
Map No.	Tape Std °F
Office Work	Surveyed by W.J. VOGE
Checked	Notes R. STRADER Date 5-25-66
Date	Indexed C. J. GALLI

F. B. 3717 PG. 131

SET

BM 124-36

AVE. "G" & 240TH ST. E. @ THE ℄ INTERSECTION, 159° NE'LY FROM 4×4 POST, ~~65° EAST OF DIRT ROAD BEGINNING @ NORTH SIDE OF AVE. "G", 107° WEST OF WESTERLY LINE PROJ. OF WOOD FRAME HOUSE,~~ A 2 1/4" BRASS CAP MONUMENT MARKED COUNTY ENGINEER R.E. 5869, SECS. 34, 35, 3, 2, T. 8 N. & T. 7 N., R. 8 W., DN. 18", IN WELL WITH COVER MARKED "COUNTY ENGINEER MONUMENT."

~~B.M. DESTROYED 5-18-72 R. STRADER~~

~~SEE FB 3717-132 FOR BM. 124-36A DESCRIPTION~~

BM DESCRIPTION OK AS SHOWN 5-31-72 R. STRADER

SEE FB 3717-132 FOR DESCRIPTION OF BM 124-36A RECOVERED 10-24-75 G.E.D.

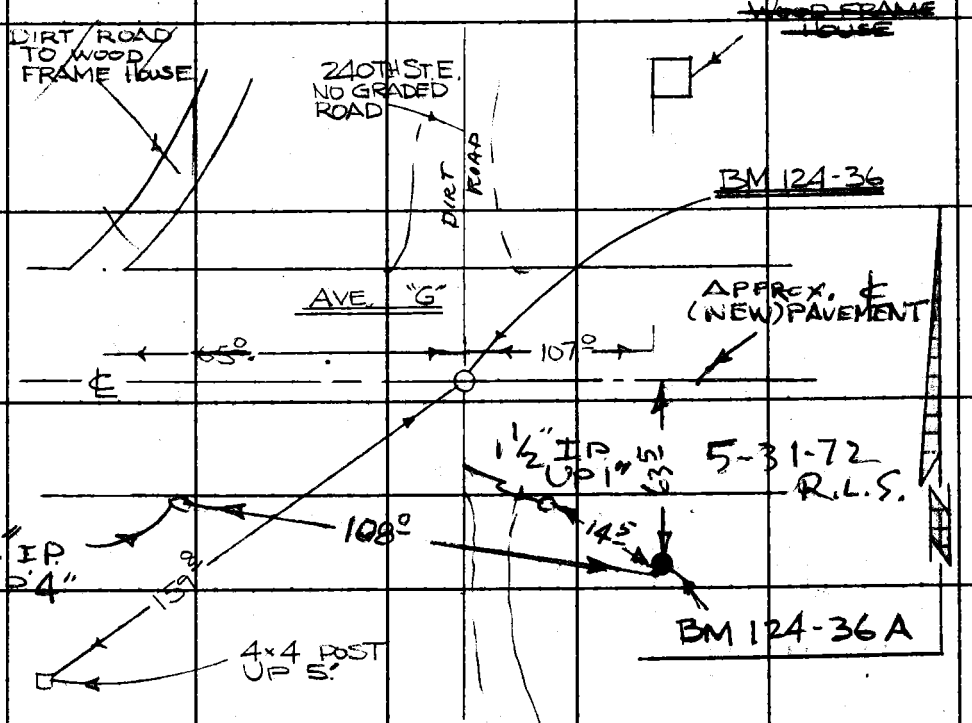

Note: Any Additions or Changes on This Sheet Must be Made or Circled in Red Ink With Date and Name of Person Making Change.

PLEASE RETURN TO LOS ANGELES COUNTY ENGINEER 403 LOS ANGELES COUNTY ENGINEERING BLDG.

Do not extend this side of this line.

76F309S CE #310 6-63

F.B. 3717 PG 132

(SET) 5-18-72 R. STRADER

BM 124-36 A

AVE. "G" & 240 TH. ST. EAST, S.E. COR. 63± S. OF ℄ OF (NEW) PAVEMENT, 14± SE'LY OF A 1½" IP CONC. PL. & TACK (NO REF.), 108° SE'LY OF A 2" I.P. CONC. PL. & NAIL (NO REF.), A 2½" BRASS BUTTON CAP MONUMENT TOP OF A 12" x 12" CONCRETE POST 6" ABOVE GROUND, MARKED "COUNTY ENGINEER, R.E. 7078, BM 124-36 A, 1972. A 2" DIAMETER MARKER PIPE 2° NORTH. SEE FB 3717-131 FOR SKETCH.

RECOVERED 10-24-75 G.E.D.

PLEASE RETURN TO
LOS ANGELES COUNTY ENGINEER
403 Los Angeles County Engineering Bldg.

Do not extend this side of this line.

Note: Any Additions or Changes on This Sheet Must Be Made or Circled in Red Ink With Date and Name of Person Making Change.

Notes Ck'd by	Survey of LA Co Precise Level Net
Map No.	JN 030/02 Tape Std °F
Office Work	Surveyed by W.J. Voge
Checked	Notes Voge Date 5-26-66
Date	Indexed C. J. GALLI

F. B. 3717 PG. 133

Set

BM 124-37

On AVE "G" 1 mi.± E. of 235TH ST. E. on N. side of hill, 87° S. of the approx center of AVE "G", 96.5' SE'ly of the approx intersection of AVE "G" & a private Road & 375'± W. of the intersection of AVE "G" & Entrance Road to House #24505, in the E. side of a 8'x5'x4' boulder, a 2¼" brass button cap, marked "County Engineer, RE 5869, BM 124-37, 1966," set in Conc., flush.

B.M. DESCRIPTION OK 5-19-72 R. STRADER
" " OK 10-24-75 G.E. DREIER

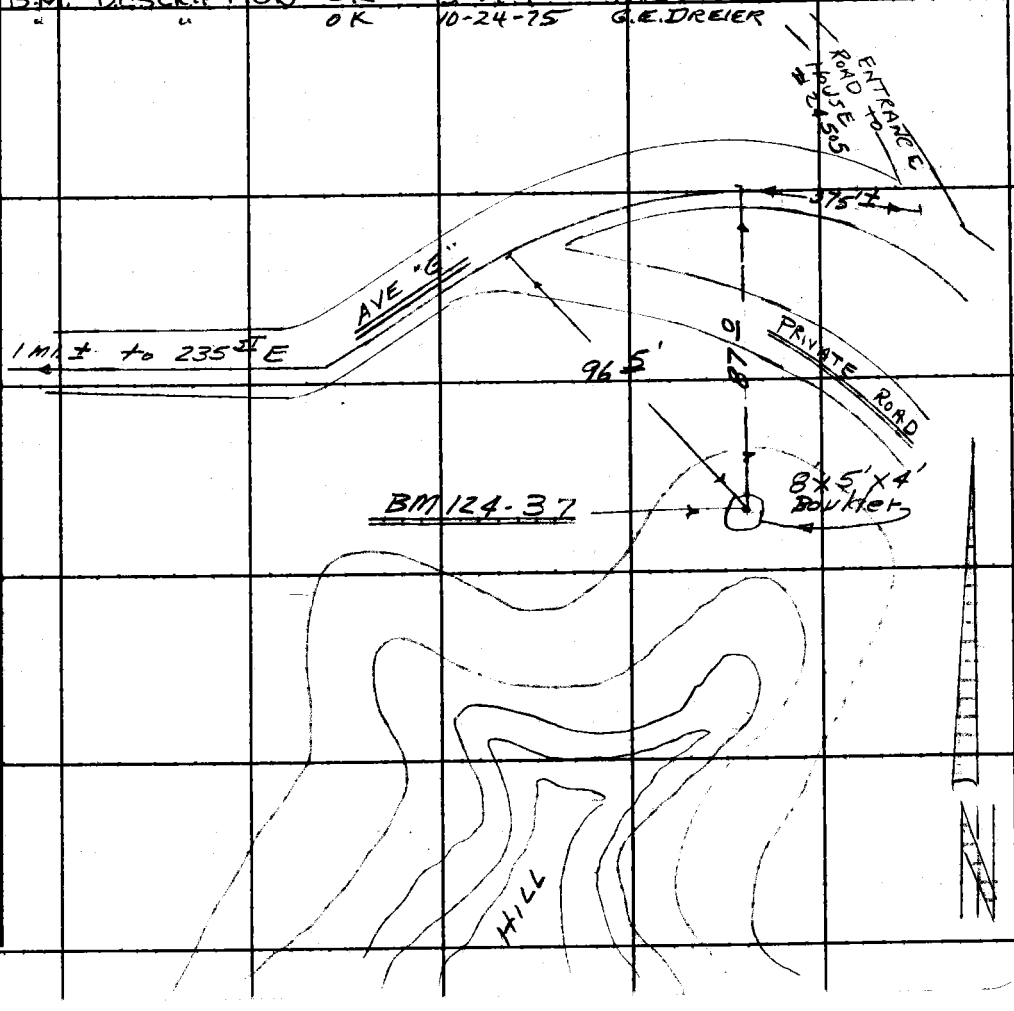

Note: Any Additions or Changes on This Sheet Must be Made or Circled in Red Ink With Date and Name of Person Making Change.

PLEASE RETURN TO
LOS ANGELES COUNTY ENGINEER
403 LOS ANGELES COUNTY ENGINEERING BLDG.
Do not extend this side of this line.

76E309S CE #310 6-63

Notes Ck'd by	Survey of LA Co Precise Level Net	F. B. 3717 PG. 135
Map No.	JN 0301 Tape Std °F	
Office Work	Surveyed by Wm Voge	
Checked	Notes Voge Date 5-26-66	
Date	Indexed C. J. GALLI	

Set

BM 124-38

AVE "G" & 250TH ST. E, @ ℄ intersection, ~~167' N W'ly of the S. Cor. of a real estate sign, & 44.3' S.E'ly of the S.E. Cor. of a wood fence,~~ a 2½" brass cap Mon, Marked "County Surveyors Monument, 1927, T.8N, 35, 36, 1, 2, T. 7. N., R. 8. W." dn 7", in well with cover marked "COUNTY ENGINEER MONUMENT."

NEW TIES: 70.7 S.W. OF 2" I.P. L.A. Co. ENGR. TAG, 70.7 N.E. OF 2" I.P. L.A. Co. ENGR TAG, 42.4 S.E.'LY OF 4x4 WOOD POST 5-19-72 R. STRADER

RECOVERED 10-24-75 G.E. DREIER

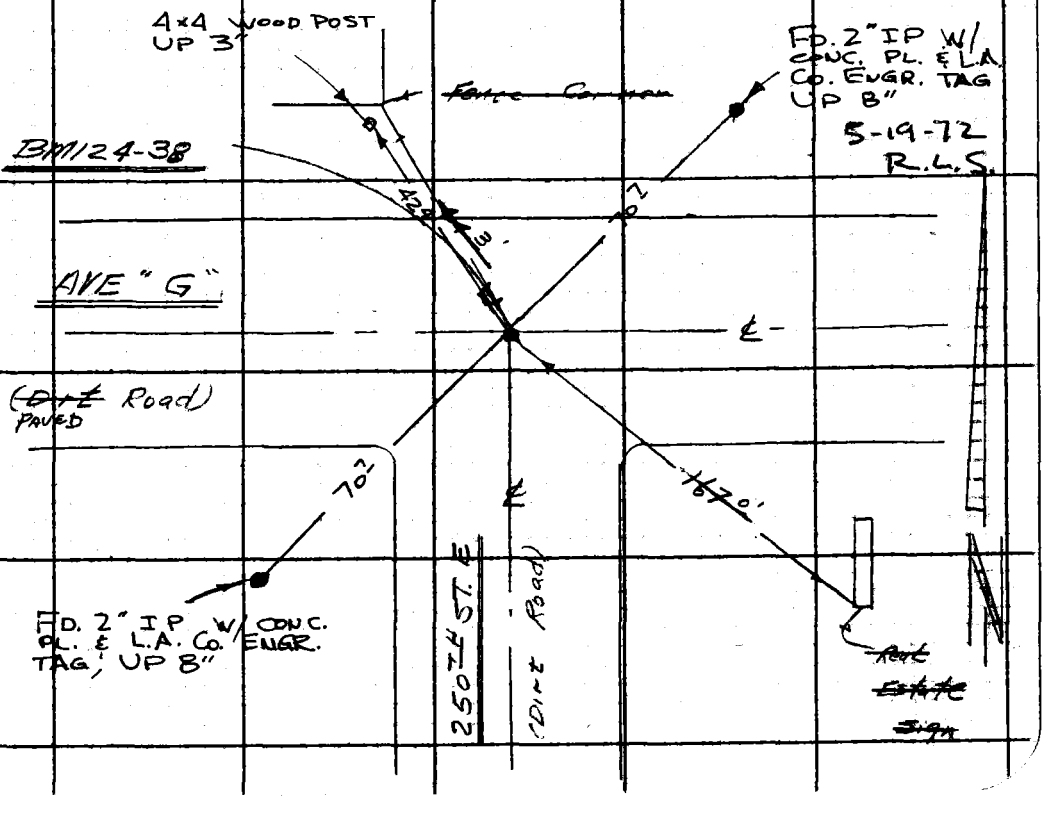

Note: Any Additions or Changes on This Sheet Must be Made or Circled in Red Ink With Date and Name of Person Making Change.

PLEASE RETURN TO LOS ANGELES COUNTY ENGINEER 403 LOS ANGELES COUNTY ENGINEERING BLDG.

Do not extend this side of this line.

76F309S CE #310 6-63

Notes Ck'd by	Survey of LA Co Precise Level Net F. B. 3717 PG. 137
Map No.	JN 0301.02 Tape Std °F
Office Work	Surveyed by R.J. Voge
Checked	Notes Voge Date 5-26-66
Date	Indexed C. J. GALLI

Set

BM 124-39

On 250TH ST E 0.5 ± mi. S of AVE "G", 162' N. of the intersection of a dirt road, a 2½" brass cap mon. marked "County Surveyors Monument T.7.N., 1, 2, R.8W, ¼ Sec. Cor," dn 14" in well with cover marked "COUNTY ENGINEER MONUMENT."

B.M. DESCRIPTION OK 2-15-72 R.STRADER (J.RANDALL)

NOTE! ADD THESE TIES - 70' S.E. OF 2" IP & 70' N.W. OF 2" IP.

RECOVERED 10-24-75 G.E.D.

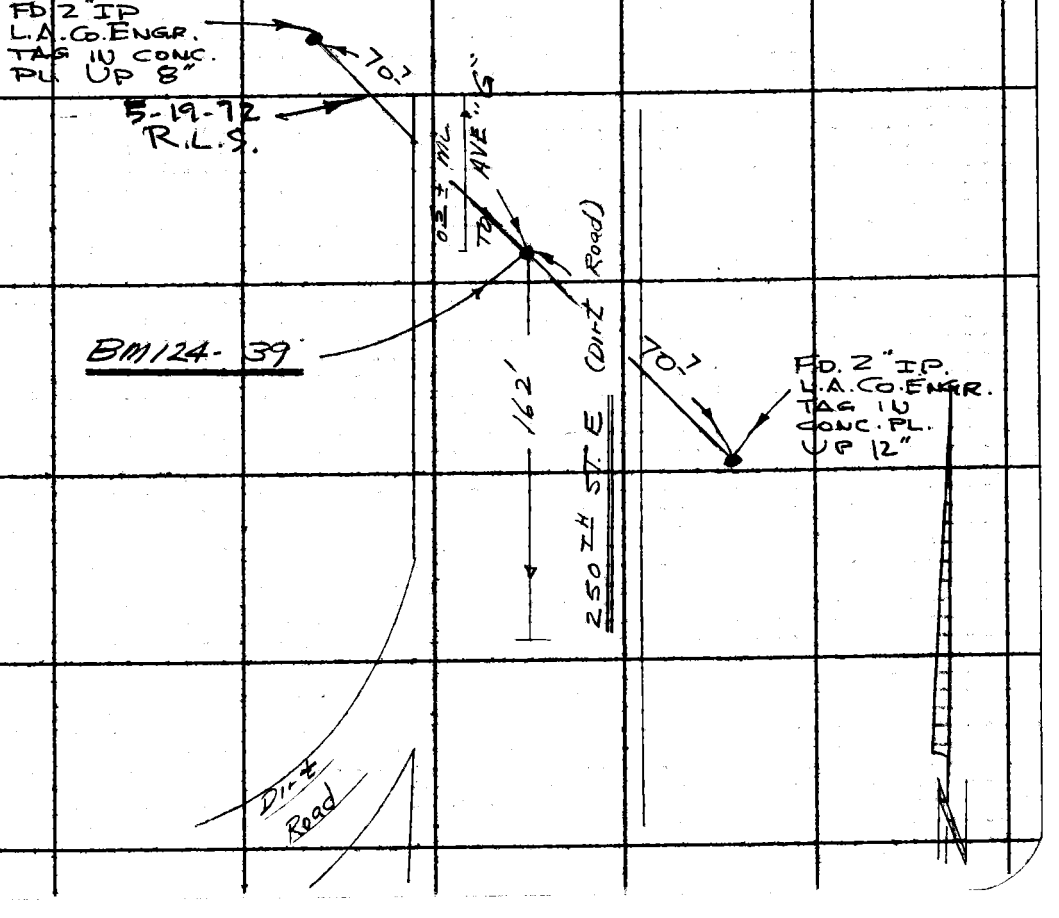

Note: Any Additions or Changes on This Sheet Must be Made or Circled in Red Ink With Date and Name of Person Making Change.

Do not extend this side of this line.

PLEASE RETURN TO
LOS ANGELES COUNTY ENGINEER
403 LOS ANGELES COUNTY ENGINEERING BLDG.

76F309S CE #310 6-63

Notes Ck'd by	Survey of LA Co Precise Level Net	F. B. 3717 PG. 139
Map No.	JN 0301.9 Tape Std °F	
Office Work	Surveyed by W J Voge	
Checked	Notes Voge Date 5-26-66	
Date	Indexed C. J. GALLI	

Set

BM 124-40

250th ST. E & AVE "H" @ the ℄ intersection, 69° N E'ly of P.P. # 1310334 E, ~~215° E of the E. Wall line~~, & ~~133.5 N of the N. Well line of a Wood Bldg.~~, a 2½" brass cap mon., marked "County Surveyors Monument, 1, 2, 11, 12, T.7.N, R.8.W," dn. 12" in Well with Cover marked "COUNTY ENGINEER MONUMENT" Set a 2" marker pipe 2' W. of monument.

B.M. DESCRIPTION OK 2-15-72 R. STRADER (J. RANDALL)
OK 10-24-75 G.E. DREIER

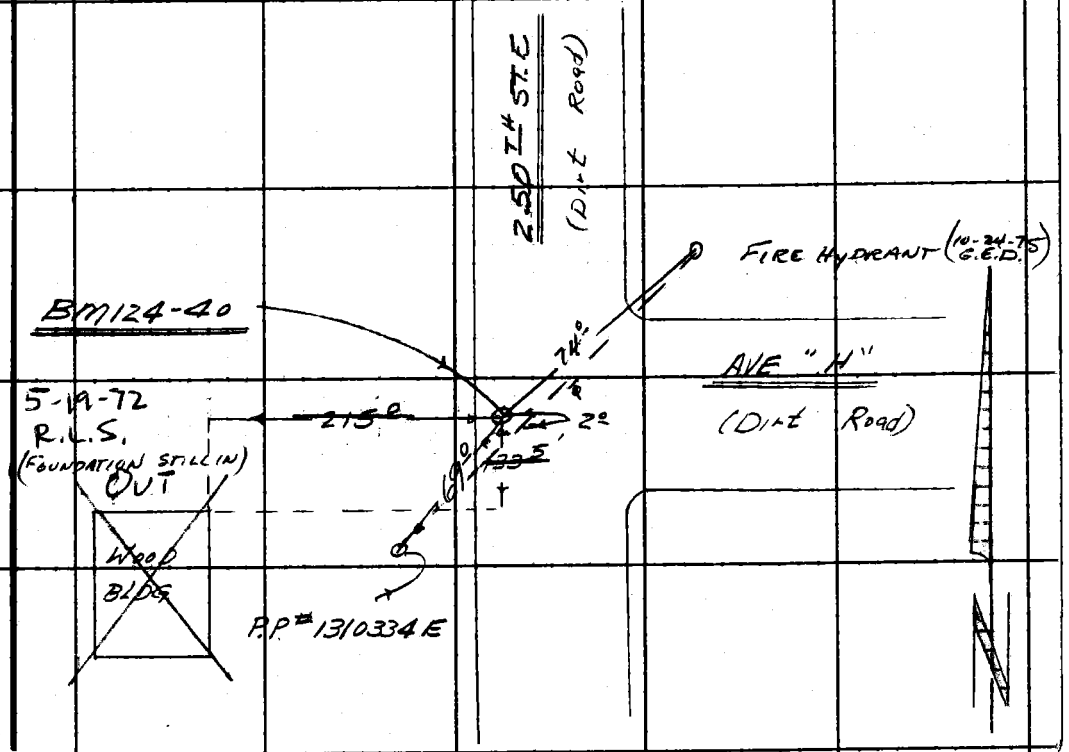

Note: Any Additions or Changes on This Sheet Must be Made or Circled in Red Ink With Date and Name of Person Making Change.

PLEASE RETURN TO
LOS ANGELES COUNTY ENGINEER
403 LOS ANGELES COUNTY ENGINEERING BLDG.
Do not extend this side of this line.

76F3095 CE #310 6-63

Notes Ck'd by	Survey of LAC Precise Level Net	F. B. 3717 PG. 171
Map No.	JN 03-102 Tape Std °F	
Office Work	Surveyed by W J Voge	
Checked	Notes Voge Date 5-26-66	
Date	Indexed C. J. GALLI	

Set

BM 124-41

On a Dirt Road 0.5± mi. S. of AVE "H" & 250TH E to intersection with a Dirt Road to the West, S.W. Cor, 8.5' S. & 16.0' W of the intersection, a 2½" brass cap mon, marked "County Surveyors Monument, T. 7 N., 11, 12, R. 8 W., ¼ Sec. Cor," dn 12." Set a 2" Marker pipe 2' E. of monument.

B.M. DESCRIPTION OK 5-19-72 R. STRADER
" " 11-7-75 G. EDREIER

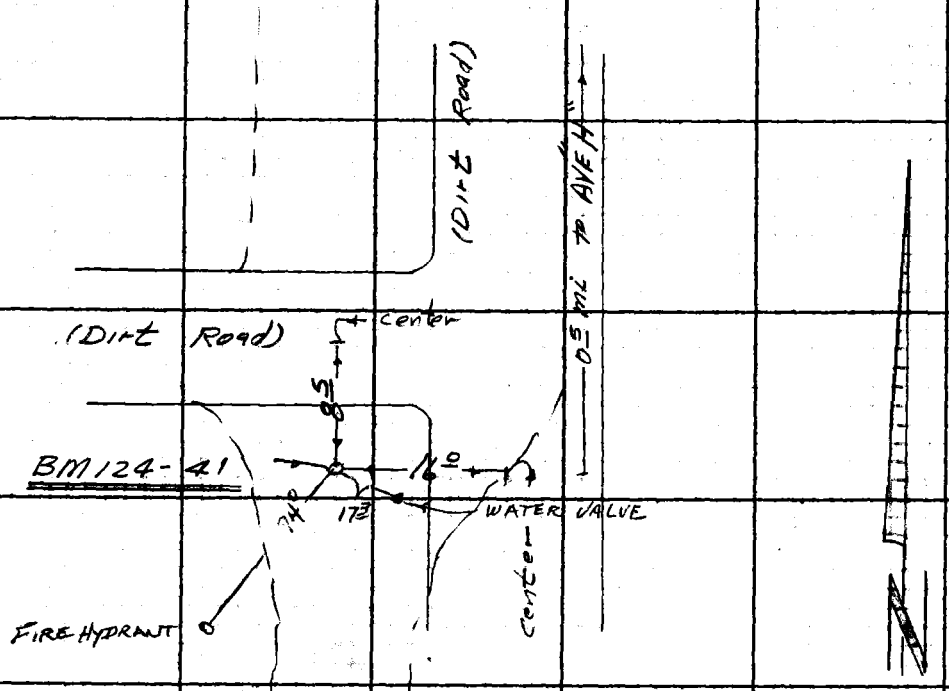

Note: Any Additions or Changes on This Sheet Must Be Made or Circled in Red Ink With Date and Name of Person Making Change.

PLEASE RETURN TO
LOS ANGELES COUNTY ENGINEER
403 LOS ANGELES COUNTY ENGINEERING BLDG.
Do not extend this side of this line.

76F309S CE #310 6-63

Notes Ck'd by	Survey of LA Co Precise Level Net
Map No.	JN 0300-02 Tape Std °F
Office Work	Surveyed by H J Voge
Checked	Notes Voge Date 5-27-66
Date	Indexed C. J. GALLI

F. B. 3717 Pg. 143

Set

BM 124-42

On a dirt road 0.9 ± mi. S of AVE "H" & 250th ST. E, 137.0' S.E'ly of the intersection of the road with a dirt road to the E, 99.0' S.E'ly of P.P. #1310267E, 103.0 E'ly of of the E. wall line & 82.0' N.'ly of the N. wall line of a Flat Roof House, a 2 1/4" brass button cap marked "County Engineer, RE 5869, BM 124-42, 1966," in conc. in a rock outcropping. Set a 2" Marker pipe 6.1' N. E'ly of cap.

B.M. DESCRIPTION OK 5-19-72 R. STRADER

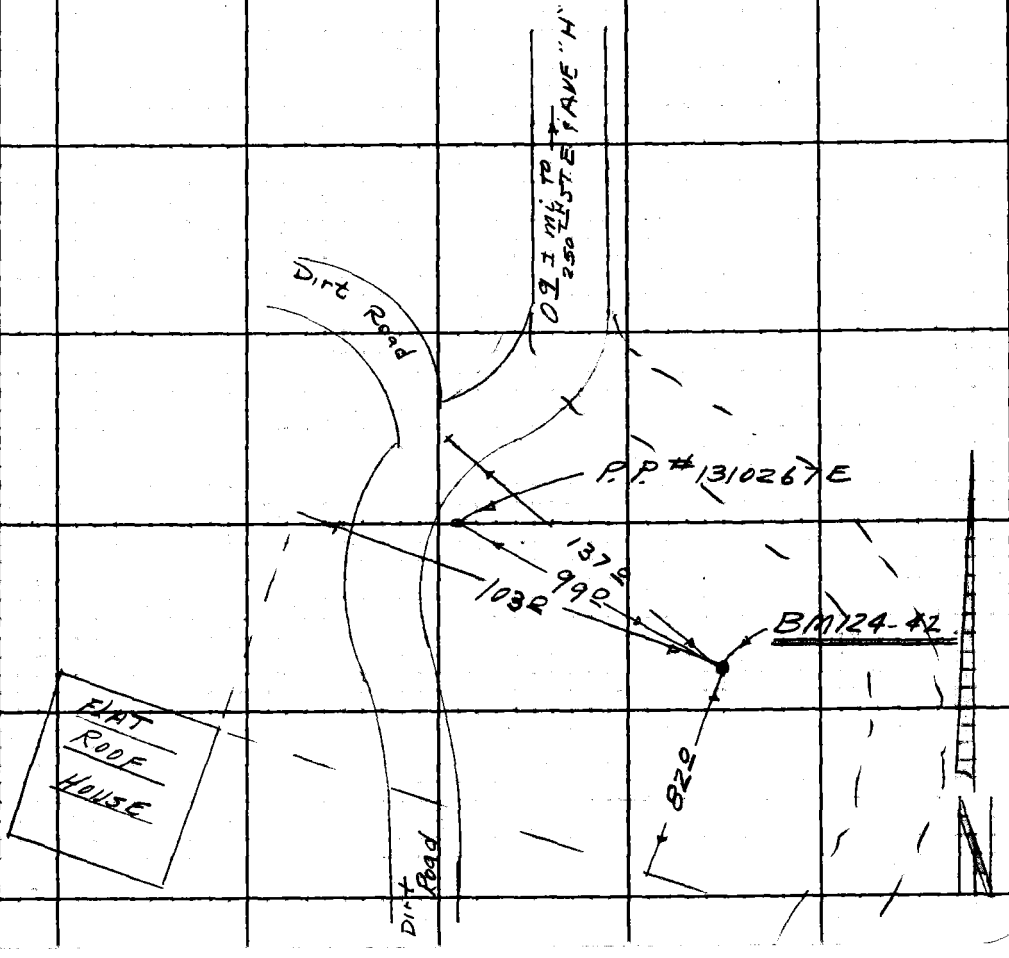

Note: Any Additions or Changes on This Sheet Must be Made or Circled in Red Ink With Date and Name of Person Making Change.

PLEASE RETURN TO
LOS ANGELES COUNTY ENGINEER
403 LOS ANGELES COUNTY ENGINEERING BLDG.

Do not extend this side of this line.

76F309S CE #310 6-63

Notes Ck'd by	Survey of LA Co Precise Level Net F. B. 3717 PG. 145
Map No.	JN 030[illegible] Tape Std °F
Office Work	Surveyed by W. E. Vogt
Checked	Notes Vogt Date 5-27-66
Date	Indexed C. J. GALLI

Set

BM 124-43

On Dirt Road 1.35 ± mi. S. of AVE "H" & 250TH ST. E, 1100'± S. of a Flat Roof House, @ the W'ly toe of a rocky spur, 65° E. of the road, 39° NE'ly of a Drain, & 35° SE'ly of the most W'ly point of the spur, a 2 1/4" brass button cap, marked, "County Engineer, RE 5869, BM 124-43, 1966," set in conc. in rock out cropping. Set a 2" marker pipe 25' W'ly of mark.

B.M. DESCRIPTION OK 5-19-72 R. STRADER

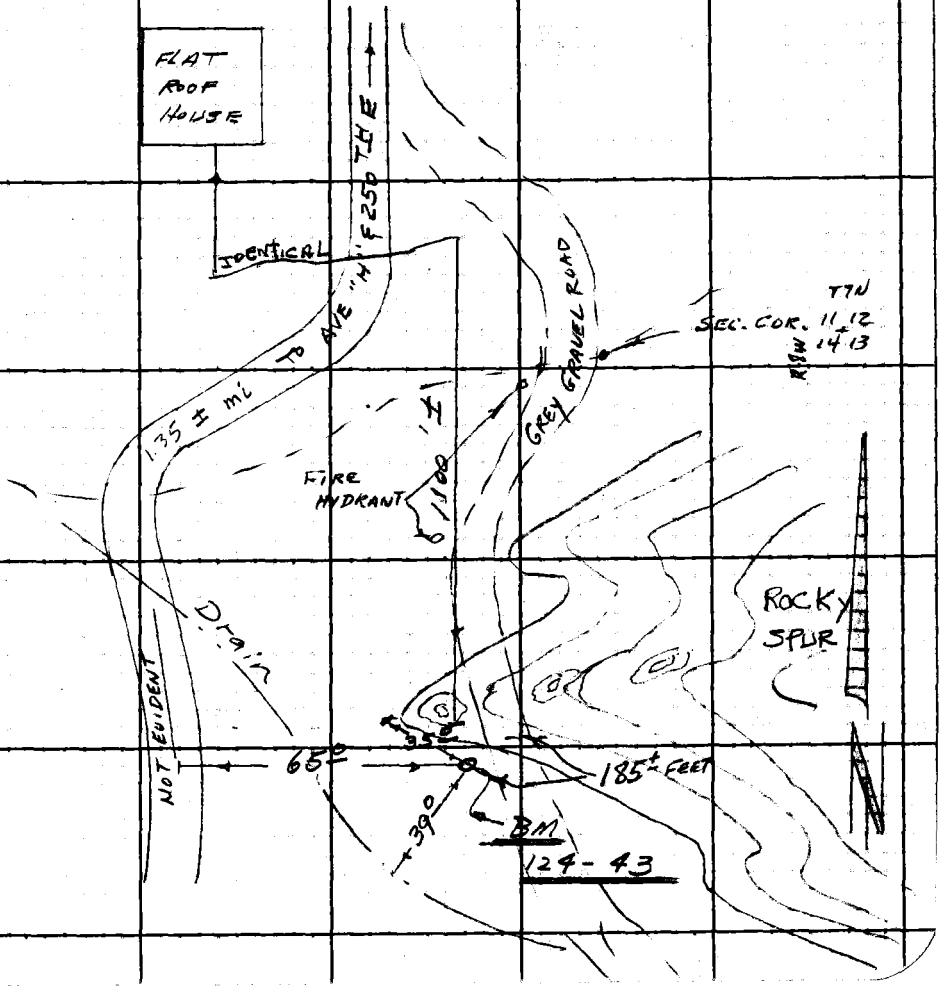

Note: Any Additions or Changes on This Sheet Must be Made or Circled in Red Ink With Date and Name of Person Making Change.

PLEASE RETURN TO
LOS ANGELES COUNTY ENGINEER
403 LOS ANGELES COUNTY ENGINEERING BLDG.
Do not extend this side of this line.

76F309S CE #310 6-63

Notes Ck'd by	Survey of LA Co Precise Level Net	F. B. 3717 PG. 147
Map No.	JN [illegible] Tape Std °F	
Office Work	Surveyed by N J Vage	
Checked	Notes Vage Date 5-31-66	
Date	Indexed C. J. GALLI	

Set

BM 124-44

On a Dirt Road 0.75 ± mi. N. of AVE "J" & 250th ST E, 151.0' W. of the approx. center of the road, 54.1' S'ly of the top of a ridge, on the S. side of a large rock face, a 2 1/4" brass button cap, marked "County Engineer, RE 5869, BM 124-44, 1966," set in a crack in the rock face. Set a 2" Marker pipe 4' S.W'ly of monument.

B.M. DESCRIPTION OK 5-19-72 R. STRADER



Note: Any Additions or Changes on This Sheet Must Be Made or Circled in Red Ink With Date and Name of Person Making Change.

PLEASE RETURN TO
LOS ANGELES COUNTY ENGINEER
403 LOS ANGELES COUNTY ENGINEERING BLDG.
Do not extend this side of this line.

76F309S CE #310 6-63

Notes Ck'd by	Survey of LA G. Precise Level Net	F. B. 3717 PG. 149
Map. No.	JN 0301.02 Tape Std °F	
Office Work	Surveyed by H. J. Voge	
Checked	Notes Voge Date 5-31-66	
Date	Indexed C. J. GALLI	

Set

BM 124-45

On a Dirt Road 0.5± mi. N. of AVE "J" & 250TH ST. E. to an intersection with a Dirt Road to the E., 9° W. of the approx. center of the Dirt Road to the N. & on the prod. of the approx. center of the Dirt Road to the E., a 2½" brass cap mon. marked "County Surveyors Monument T.7N. 13, 14, R.8W., 1/4 Sec. Cor." dn. 24" Monument has an angle iron marker ~~1' S.W.~~ PIPE 1.5 FEET N.W.

B.M. DESCRIPTION OK WITH 2" DIA. MARKER PIPE
2° N.W.'LY 5-19-72 R. STRADER
RECOVERED 10-23-75 G.E. DREIER

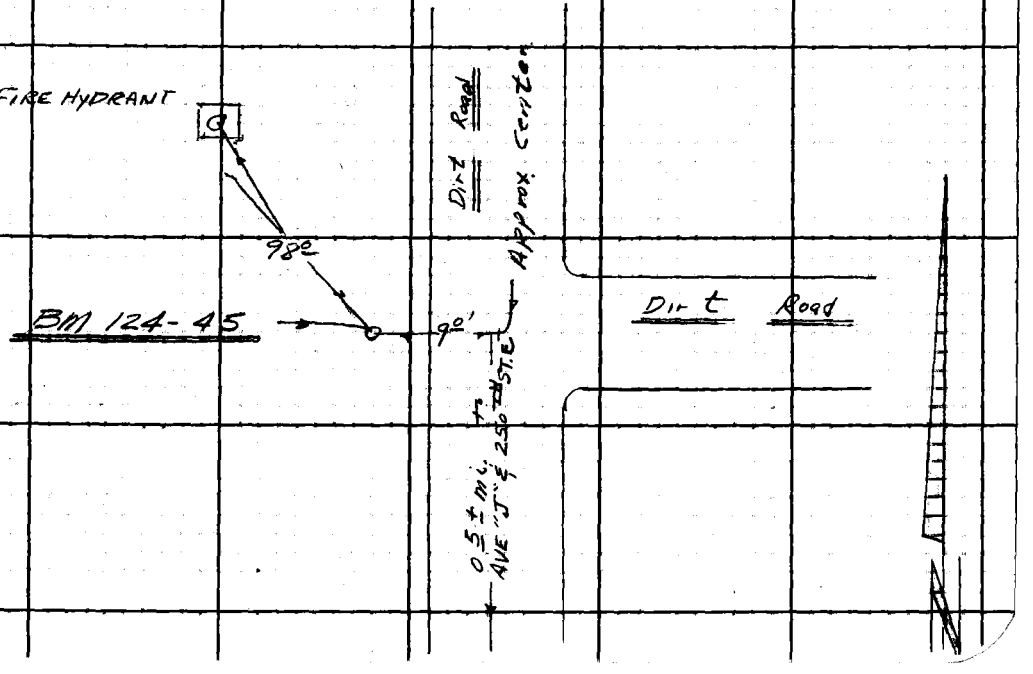

Note: Any Additions or Changes on This Sheet Must be Made or Circled in Red Ink With Date and Name of Person Making Change.

PLEASE RETURN TO
LOS ANGELES COUNTY ENGINEER
403 LOS ANGELES COUNTY ENGINEERING BLDG.
Do not extend this side of this line.

76F309S CE #310 6-63

Notes Ck'd by	Survey of LA Co. Point Level Net
Map No.	JN 030102 Tape Std °F
Office Work	Surveyed by ~~W.T. Voge~~
Checked	Notes Voge Date 5-27-66
Date	Indexed C. J. GALLI

F. B. 3717 PG. 151

SET

BM 124-46

AVE "J" & 250TH ST. E, N.W. Cor, 23.5' W. of the approx ℄ of 250TH ST. E & 34.5' N. of the approx ℄ of AVE "J," 86.5' S.E'ly of a 22" Joshua Tree ~~& 96' N.W'ly of an 18" Joshua Tree~~, a 2¼" brass button cap mon. marked "County Engineer RE 5869, BM 124-46, 1966," in 1' conc. pad up 4", set a 2" marker pipe 2' south of monument.

B.M. POSSIBLY DISTURBED DUE TO ROAD GRADING WHICH HAS LEFT MONUMENT 2'± ABOVE GRADED AREA ON NORTH & SOUTH SIDES. SET ALTERNATE B.M. FOR DESCRIPTION SEE F.B. 3717-152. 5-19-72 R. STRADER

RECOVERED, UP 12 INCHES 10-23-75 G.E.D.

Note: Any Additions or Changes on This Sheet Must Be Made or Circled in Red Ink With Date and Name of Person Making Change.

Do not extend this side of this line.

PLEASE RETURN TO LOS ANGELES COUNTY ENGINEER 403 Los Angeles County Engineering Bldg.

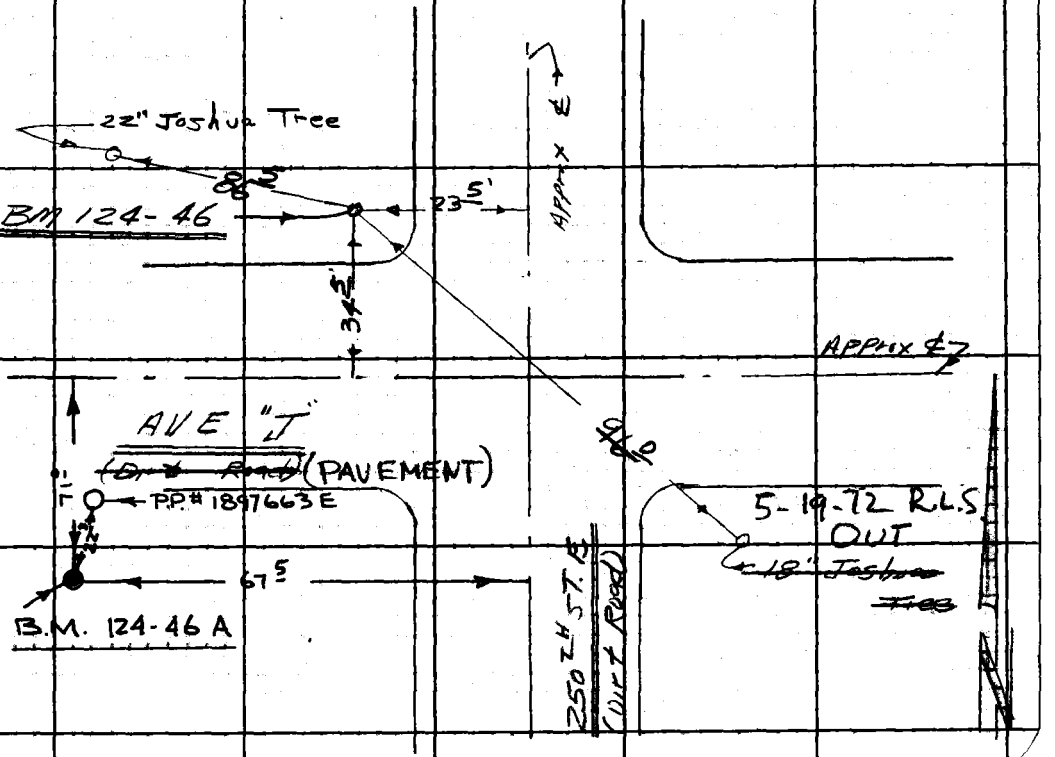

76F3093 CE #310 6-63

F.B. 3717 PG. 152

SET

BM. 124-46 A

AVE. "J" & 250TH ST. E., S.W. COR., 71° S. OF ℄ OF AVE. "J" PAVEMENT, 22± S'LY OF R.P.# 1897663E, 67± W'LY OF DIRT ROAD, A 2½" BRASS BUTTON CAP MONUMENT ~~IN~~ TOP OF A 12" CONC. POST 6" ABOVE GROUND, MARKED "COUNTY ENGINEER, R.E. 7078, B.M. 124-46 A 1972. A 2" DIAMETER MARKER PIPE 2° NORTH.

FOR SKETCH SEE F.B. 3717-151 5-19-72 R. STRADER

RECOVERED 10-23-75 G.E.D.

PLEASE RETURN TO
LOS ANGELES COUNTY ENGINEER
403 Los Angeles County Engineering Bldg.

Do not extend this side of this line.

Note: Any Additions or Changes on This Sheet Must Be Made or Circled in Red Ink With Date and Name of Person Making Change.

Notes Ck'd by	Survey of LA Co. Precise Level Net
Map No.	JN 0301.02 Tape Std °F
Office Work	Surveyed by W J Voge
Checked	Notes Voge Date 5-31-66
Date	Indexed C. J. GALLI

F. B. 3717 PG. 153

Set

BM 124-47

On AVE "J," 0.5± mi. E of 240TH ST. E, 34° S of the approx ℄ of AVE "J" & ~~13° E of a 24" Joshua Tree~~, a 2¼" brass button cap mon., marked "County Engineer, RE 5869, BM 124-47, 1966," up 4" in a 1' conc. pad. Set a 2" marker pipe 2' N.S. of monument.

B.M. POSSIBLY DISTURBED DUE TO ROAD GRADING. SET ALTERNATE B.M. FOR DESCRIPTION FB 3717-154

5-19-72 R. STRADER

RECOVERED, APPEARS TO BE IN GOOD CONDITION 10-23-75 G.E. DREIER

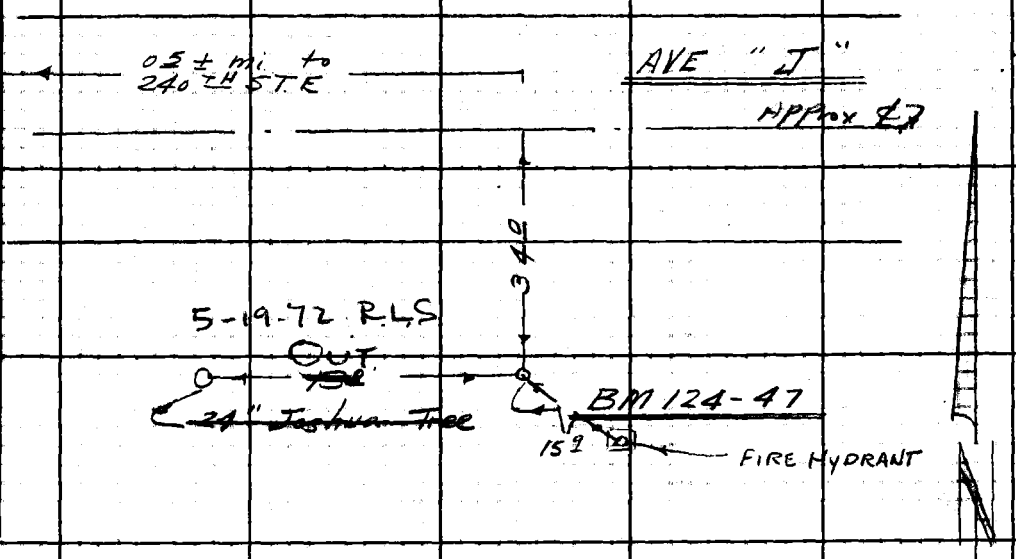

Note: Any Additions or Changes on This Sheet Must be Made or Circled in Red Ink With Date and Name of Person Making Change.

PLEASE RETURN TO: LOS ANGELES COUNTY ENGINEER 403 LOS ANGELES COUNTY ENGINEERING BLDG.

Do not extend this side of this line.

76F309S CE #310 6-63

F. B. 3717 PG. 154

SET

BM 124-47 A

AVE. "J", 0.5 MI. EAST OF 240TH ST. E., 55S S. OF APPROX. ℄ OF PAVEMENT, 129S SW'LY OF BM 124-47, 7S S.W.'LY OF P.P.# 1897656 E, A 2½" BRASS BUTTON CAP MONUMENT TOP OF 12" CONC. POST 6" ABOVE GROUND, MARKED "COUNTY ENGINEER, R.E. 7078, BM. 124-47A, 1972". A 2" DIAMETER MARKER PIPE 2° NORTH.

5-19-72 R. STRADER

RECOVERED 10-23-75 G.E.D.

PLEASE RETURN TO
LOS ANGELES COUNTY ENGINEER
403 Los Angeles County Engineering Bldg.
Do not extend this side of this line.
Note: Any Additions or Changes on This Sheet Must be Made or Circled in Red Ink With Date and Name of Person Making Change.

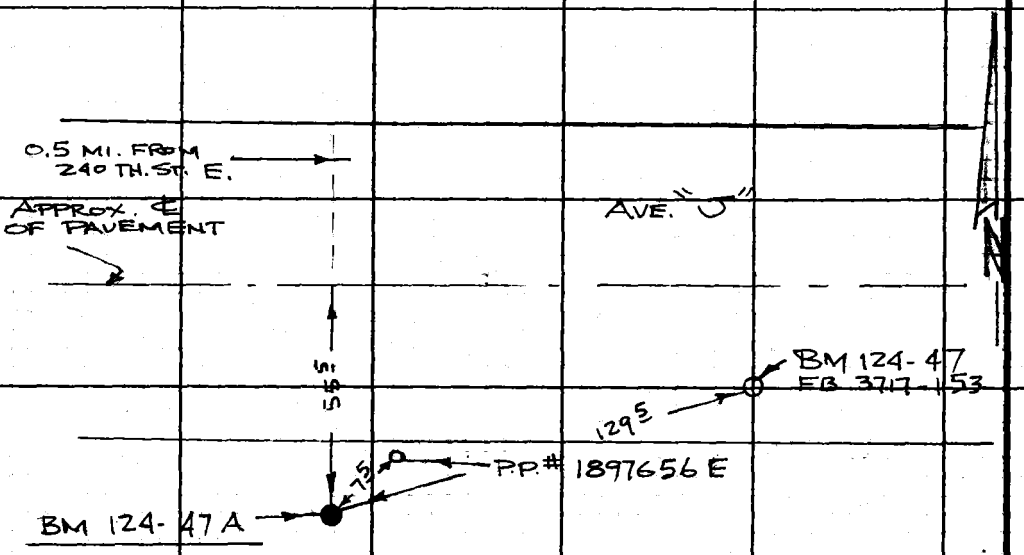

Notes Ck'd by	Survey of LA CO PRECISE LEVEL NET
Map No.	JN 0201.02 Tape Std °F
Office Work	Surveyed by W O VOGE
Checked	Notes R STRADER Date 5-31-66
Date	Indexed C. J. GALLI

F. B. 3717 PG. 155

SET

BM 124.48

AVE. "J" & 240TH ST.E., N.E. COR., 62° E. OF APPROX. ℄ OF 240TH ST.E., 32.5 N. OF APPROX. ℄ OF AVE. "J", 76° NE'LY OF PP# 1309979 E, A 2¼" BRASS BUTTON CAP MONUMENT, MARKED "COUNTY ENGINEER, R.E. 5869, BM 124.48, 1966", IN CONCRETE PAD UP 4", SET 2" MARKER PIPE 2' S. OF MONUMENT.

BM DESTROYED 5-17-72 R. STRADER

SEE FB 3717-156 FOR DESCRIPTION OF BM 124-48A

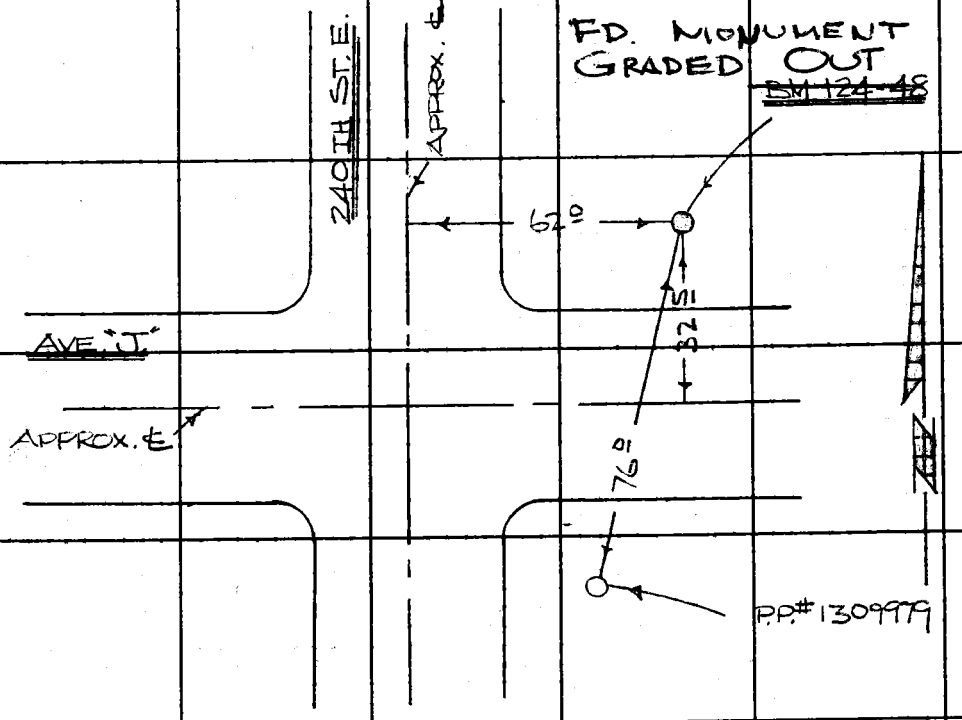

Note: Any Additions or Changes on This Sheet Must be Made or Circled in Red Ink With Date and Name of Person Making Change.

PLEASE RETURN TO
LOS ANGELES COUNTY ENGINEER
403 LOS ANGELES COUNTY ENGINEERING BLDG.
Do not extend this side of this line.

76F309S CE #310 6-63

F.B. 3717 PG 156

SET

BM.124 48A

AVE. "J" & 240 TH ST. E., S.E. COR., 42.5 S. OF APPROX. ℄ OF AVE. "J" PAVEMENT, 53° E OF 240 TH ST. E APPROX. ℄ PAVEMENT, 18.5 SE'LY OF P.P.# 13 9979E, A BRASS CAP IN CONC. MONUMENT IN WELL, FLUSH, MARKED LA CO RD DEPT BM, 1971, A 2" DIAMETER MARKER PIPE MARKED RDBM 3°' S. 5-17-72 R. STRADER

RECOVERED 10-23-75 G.E. DREIER

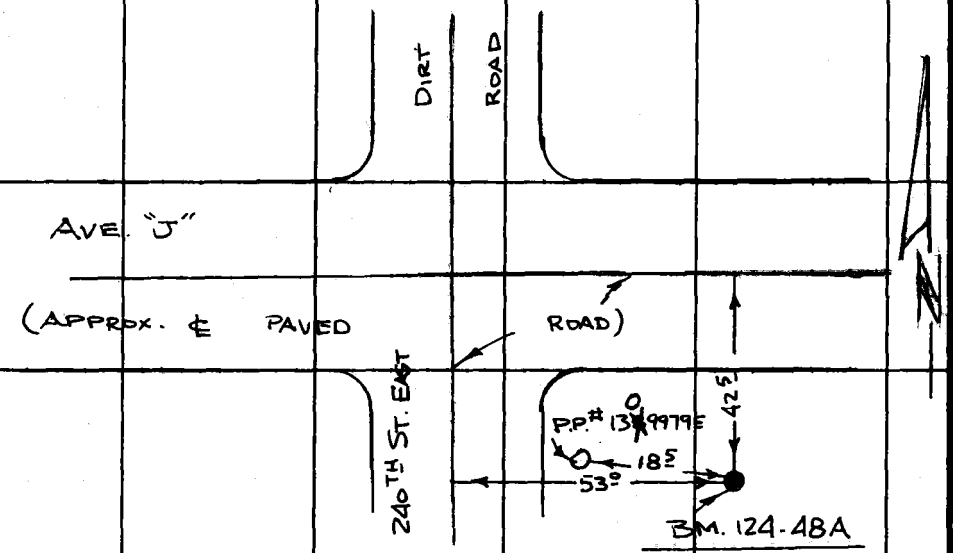

PLEASE RETURN TO
LOS ANGELES COUNTY ENGINEER
403 Los Angeles County Engineering Bldg.
Do not extend this side of this line.

Note: Any Additions or Changes on This Sheet Must be Made or Circled in Red Ink With Date and Name of Person Making Change.

Notes Ck'd by	Survey of L.A.Co. Precise Level Net	F. B. 3717 PG. 157
Office Work	Surveyed by R.C. Bowers	
Checked	Notes RCB Date 10/14/66	
Date	Indexed C. J. GALLI	

B.M. 124-49

240TH ST. E., 0.5 MI So. of AVE J., on the N.E. Cor. 92± ft. E. of a 2" I.P, Conc. plug & C.E. Tag (N.W. Cor.), 97± ft. No. of a 2" I.P, Conc. plug & C.E. Tag (S.E. Cor.), 63± ft. N.E. of 1/4 Sec Cor, 38± ft. E. of the Ctr. of 240th ST. E and 75± ft. No. of the Ctr. of dirt Rd. An L.A. Co. Engr. 2 1/4" Brass button disc on a 12"X12" Conc. post, stamped "B.M. 124-49, 1966, R.E. 5869". Mon. up 6", with a 2" Marker pipe 2± W.

B.M. DESTROYED 5-17-72 R. STRADER
SEE FB 3717-158 FOR DESCRIPTION OF BM 124-49A

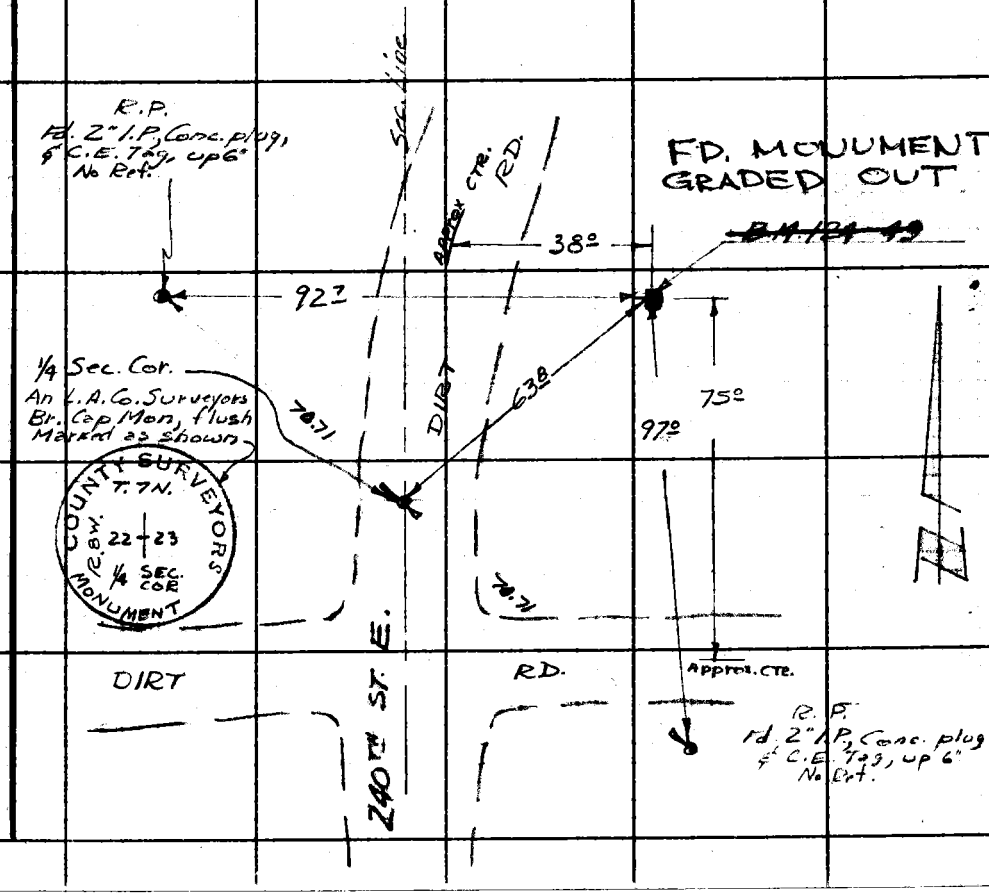

Note: Any Additions or Changes on This Sheet Must be Made or Circled in Red Ink With Date and Name of Person Making Change.

Do not extend this side of this line.

PLEASE RETURN TO
LOS ANGELES COUNTY ENGINEER
403 LOS ANGELES COUNTY ENGINEERING BLDG.

76F3085 CE # 310 3-81

F. B. 3717 PG. 158

SET

B.M. 124-49 A

240 TH ST. E., 0.50 MI. S. OF AVE. "J", N.W. COR., 59° W. OF APPROX. ℄ OF 240 TH ST. E (PAVED ROAD), 18° NW'LY OF A 2" IP CONC. PL. & L.A. CO. ENGR. TAG UP 2", 80° NE'LY OF A 6" JOSHUA TREE, A 2½" BRASS BUTTON CAP MONUMENT TOP OF A 12" x 12" CONC. POST 6" ABOVE GROUND, MARKED "COUNTY ENGINEER, R.E. 7078, B.M. 124-49A, 1972. A 2" DIAMETER MARKER PIPE 2' EAST.

RECOVERED 10-23-75 G.E.D.

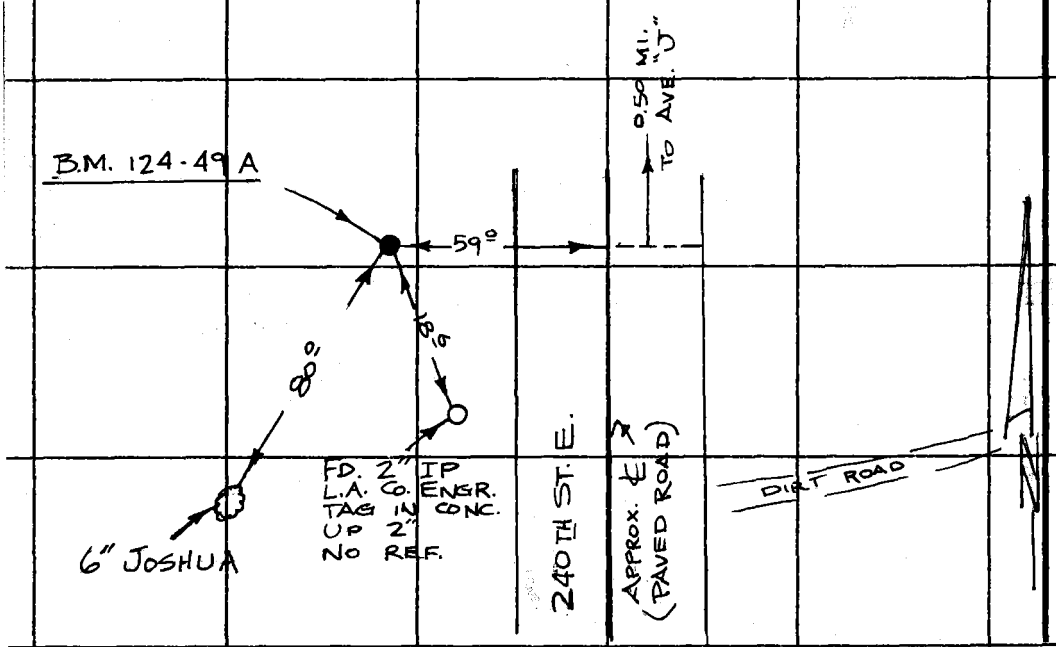

PLEASE RETURN TO
LOS ANGELES COUNTY ENGINEER
403 Los Angeles County Engineering Bldg.
Do not extend this side of this line.

Note: Any Additions or Changes on This Sheet Must Be Made or Circled in Red Ink With Date and Name of Person Making Change.

Notes Ck'd by	Survey of L.A.Co. Precise Level Net	F. B. 3717 PG. 159
Office Work	Surveyed by R.C. Bowers	
Checked	Notes R.C.B. Date 10/14/66	
Date	Indexed C. J. GALLI	

B.M. 124-50

240TH ST. E, 1.0 Mi. So. of Ave J, & Int.
70.71 N.E. of a 2" I.P, Conc. plug, & C.E. Tag (S.W. Cor.),
70.71 S.W of a 2" I.P, Conc. plug & C.E. Tag (N.E. Cor.),
42± S.E. of old 4"x4" post, 12± So. of the center of a dirt Rd, and 16± W. of the center of dirt Rd (240th ST.E.)
An L.A. Co. Surveyors 2 1/4" Br. Cap Mon on a 6" conc. post, Stamped "T. 7 N., R. 8 W., Sec Cor. 22, 23, 26, 27". Mon. Dn. 12". Set a 2" Marker pipe 2± North.

B.M. DESTROYED 4-14-72 R. STRADER (J. RANDALL)
SEE FB 3717-160 FOR DESCRIPTION OF B.M. 124-50A

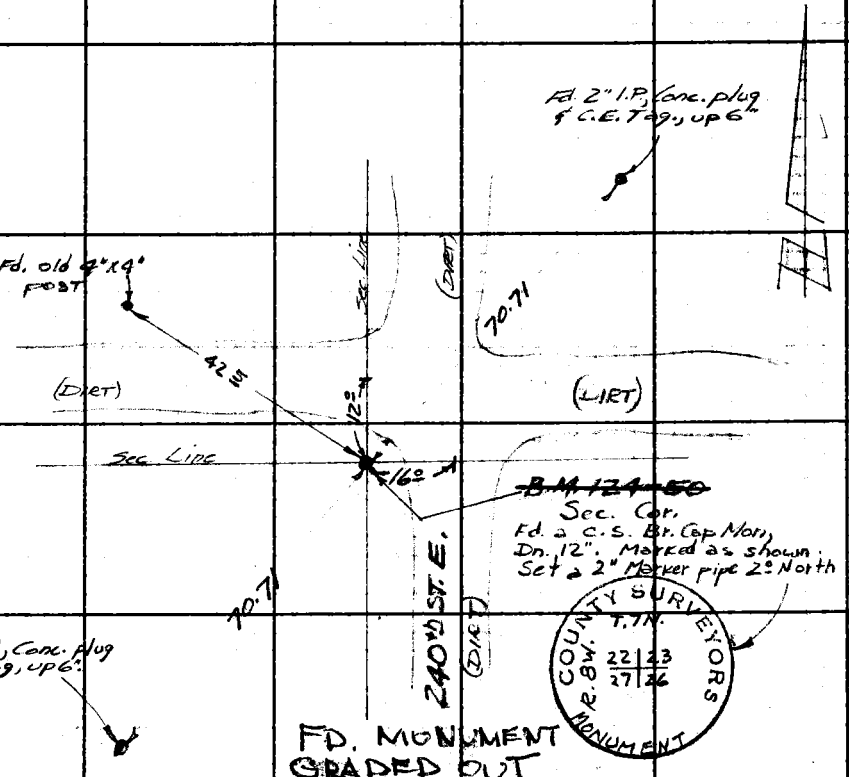

Note: Any Additions or Changes on This Sheet Must be Made or Circled in Red Ink With Date and Name of Person Making Change.

Do not extend this side of this line.

PLEASE RETURN TO
LOS ANGELES COUNTY ENGINEER
403 LOS ANGELES COUNTY ENGINEERING BLDG.

76F3095 CE # 310 3-61

F. B. 3717 PG. 160

SET

B.M. 124-50A

240TH ST. E., 1.0 S. OF AVE. "J", N.E. COR., 66° EAST OF APPROX. ℄ OF 240TH ST. E. (PAVED ROAD), 17± NE'LY OF A 2" I.P. CONC. PL. & L.A. CO. ENGR TAG UP 2", 50° N. OF APPROX. CENTER OF DIRT ROAD, A 2½" BRASS BUTTON CAP MONUMENT TOP OF A 12" × 12" CONC. POST 6" ABOVE GROUND, MARKED "COUNTY ENGINEER, R.E. 7078, B.M. 124-50 A, 1972. A 2" DIAMETER MARKER PIPE 2° WEST.

RECOVERED 10-23-75 G.E.D.

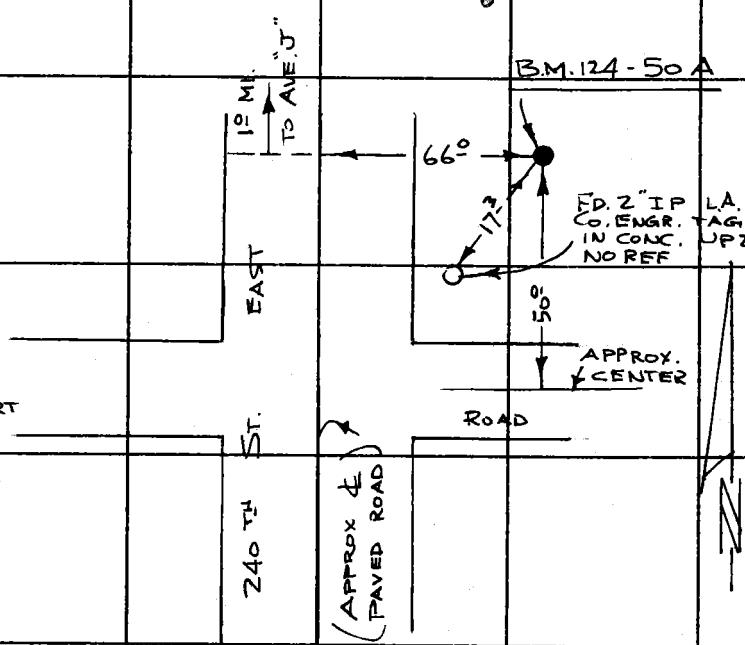

LOS ANGELES COUNTY ENGINEER
403 Los Angeles County Engineering Bldg.

PLEASE RETURN TO

Do not extend this side of this line.

Note: Any Additions or Changes on This Sheet Must Be Made or Circled in Red Ink With Date and Name of Person Making Change.

Notes Ck'd by	Survey of L.A. Co. Precise Level Net	F. B. 3717 PG. 161
Map No.	IN 2201-96 Tape Std. °F	
Office Work	Surveyed by R.C. Bowers	
Checked	Notes R.C.B. Date 10/14/66	
Date	Indexed C. J. GALLI	

Set

B.M. 124-51

240TH ST. E., 1.5 MI. So. of Ave J.,

70.71 S.E. of a 2" I.P., Conc. plug & C.E. Tag, 70.71 N.W. of a 2" I.P., Conc. plug & C.E. Tag., ~~30° W. of a 4"x4" wd. post & 30° E. of a 4"x4" wd. post~~ An L.A. Co. Surveyors 2¼" Br. Cap Mon. on a 6" Conc. post, stamped "T.7 N., R.8 W., Sec. 27, 26, ¼ Sec. Cor". Dn. ~~8"~~ 16". Set a 2" Marker pipe 2° North

B.M. DESCRIPTION OK 5-16-72 R. STRADER

RECOVERED 10-23-75 G.E.D.

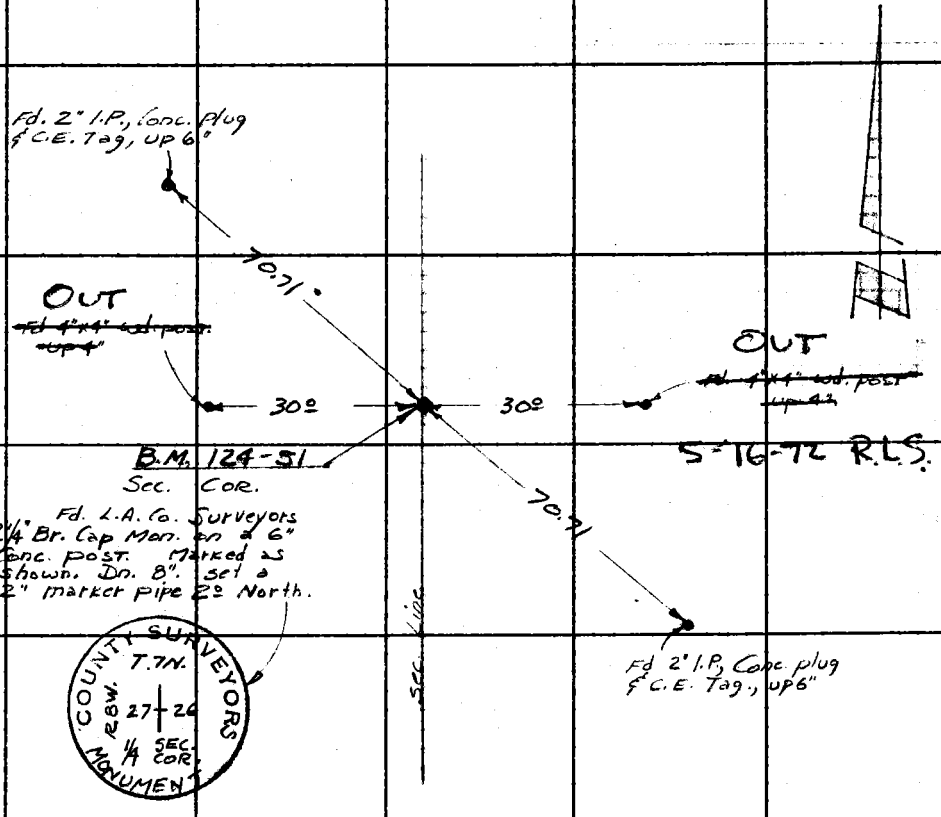

Note: Any Additions or Changes on This Sheet Must be Made or Circled in Red Ink With Date and Name of Person Making Change.

PLEASE RETURN TO LOS ANGELES COUNTY ENGINEER 403 LOS ANGELES COUNTY ENGINEERING BLDG.

Do not extend this side of this line.

76F3095 CE # 310 3-61

Notes Ck'd by	Survey of L.A.Co. Street Level Net	F. B. 3717 PG. 163
~~Map No.~~	~~Jn 30 '67 Tem. Std. °F.~~	
Office Work	Surveyed by R.C. Bowers	
Checked	Notes R.C.B. Date 10/20/66	
Date	Indexed C. J. GALLI	

~~Set~~

B.M. 124-52

240th St. E., 2½ miles So. of Ave. J.
70.71 ft. N.E. of a 2" I.P., Conc. plug & C.E. Tag (S.W. Cor.)
70.71 ft. S.W. of a 2" I.P., Conc. plug & C.E. Tag (N.E. Cor.)
~~56.7 ft. S.E. of a 2" I.P., Conc. plug & Nail (N.W. Cor.)~~
~~56.7 ft. N.W. of a 2" I.P., Conc. plug & Nail (S.E. Cor.)~~
An L.A.Co. Surveyors 2¼" Br. Cap Mon. on a 6" Conc. post, Dn. 8", stamped Sec. 26, 27, 34, 35, T.7N., R.8W.
Set a 2" marker pipe 3' North.

BM. NOT RECOVERED TO DEPTH OF 18", PROBABLY GONE DUE TO ROAD GRADING 5-16-72 R. STRADER
SEE FB 3717-164 FOR DESCRIPTION OF BM 124-52 A

NO SEARCH 10-23-75 G.E.D.

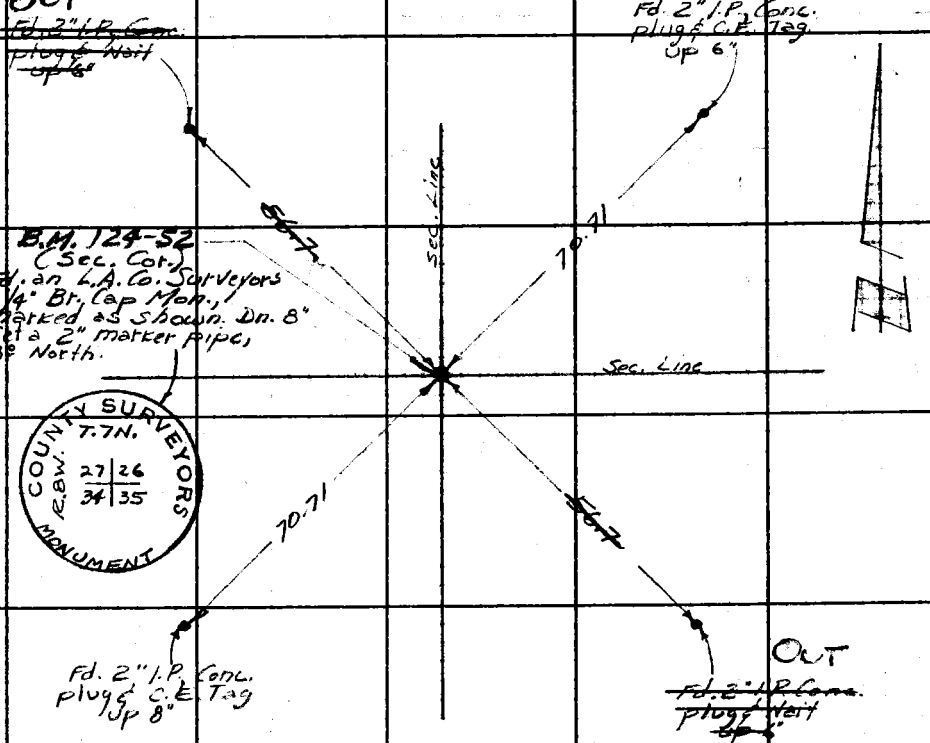

Note: Any Additions or Changes on This Sheet Must be Made or Circled in Red Ink With Date and Name of Person Making Change.

PLEASE RETURN TO
LOS ANGELES COUNTY ENGINEER
403 LOS ANGELES COUNTY ENGINEERING BLDG.
Do not extend this side of this line.

79F3095 CE # 310 3-61

F. B. 3717 PG. 164

SET

B.M. 124-52A

240TH ST. EAST, 2° MILES S. OF AVE. "J", 60' WEST OF SW. COR., APPROX. ℄ OF 240TH ST. E. (PAVED ROAD), 18° SW'LY OF A 2" I.P. CONC. PL. & L.A. CO. ENGR. TAG UP 8", A 2½" BRASS BUTTON CAP MONUMENT TOP OF A 12"x12" CONC. POST 6" ABOVE GROUND, MARKED "COUNTY ENGINEER, R.E. 7078, B.M. 124-52A, 1972. A 2" DIAMETER MARKER PIPE 2° EAST.

RECOVERED 10-23-75 G.E.D.

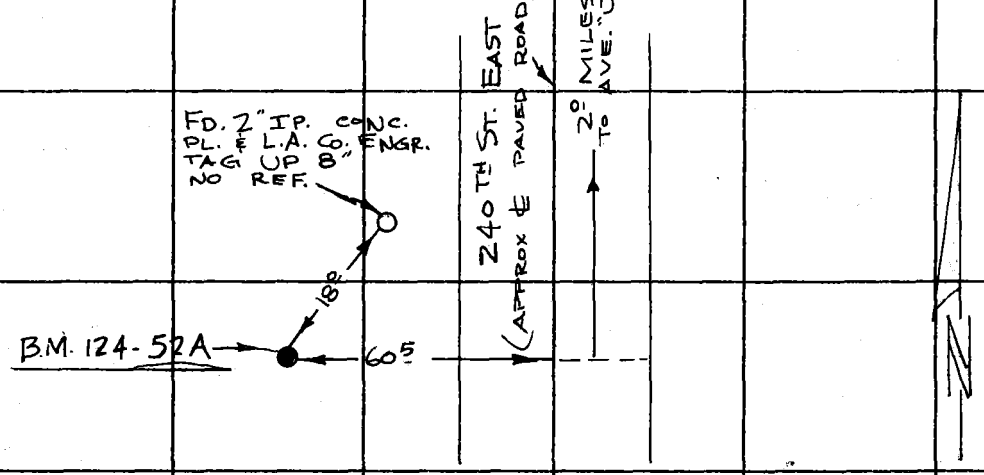

LOS ANGELES COUNTY ENGINEER
PLEASE RETURN TO
403 Los Angeles County Engineering Bldg.
Do not extend this side of this line.
Note: Any Additions or Changes on This Sheet Must Be Made or Circled in Red Ink With Date and Name of Person Making Change.

Notes Ck'd by	Survey of L.A.Co. Precise Level Net	F. B. 3717 PG. 165
Map No.	JN 0301.06 Tape Std °F	
Office Work	Surveyed by R. C. Bowers	
Checked	Notes R.C.B. Date 10/20/66	
Date	Indexed C. J. GALLI	

Set

B.M. 124-53

240TH ST. E., 2.5 miles So. of Ave. J.
70.71 S.E. of an 2" I.P, Conc. plug & C.E. Tag (N.W. Cor.)
70.71 N.W. of an 2" I.P, Conc. plug & C.E. Tag (S.E. Cor.)
An L.A.Co. Surveyors 2¼" Br. Cap on a 6" Conc. post, Dn. ~~12"~~ 28". Set a 2" marker pipe 3° No.
Mon. Stamped. "T.7N., R.8W., Sec. 34, 35, ¼ Sec. Cor."
B.M. DESCRIPTION OK AS SHOWN 5-16-72 R. STRADER

SEE FB 3717-165 FOR DESCRIPTION OF BM 124-53 A

RECOVERED 10-23-75 G.E.D.

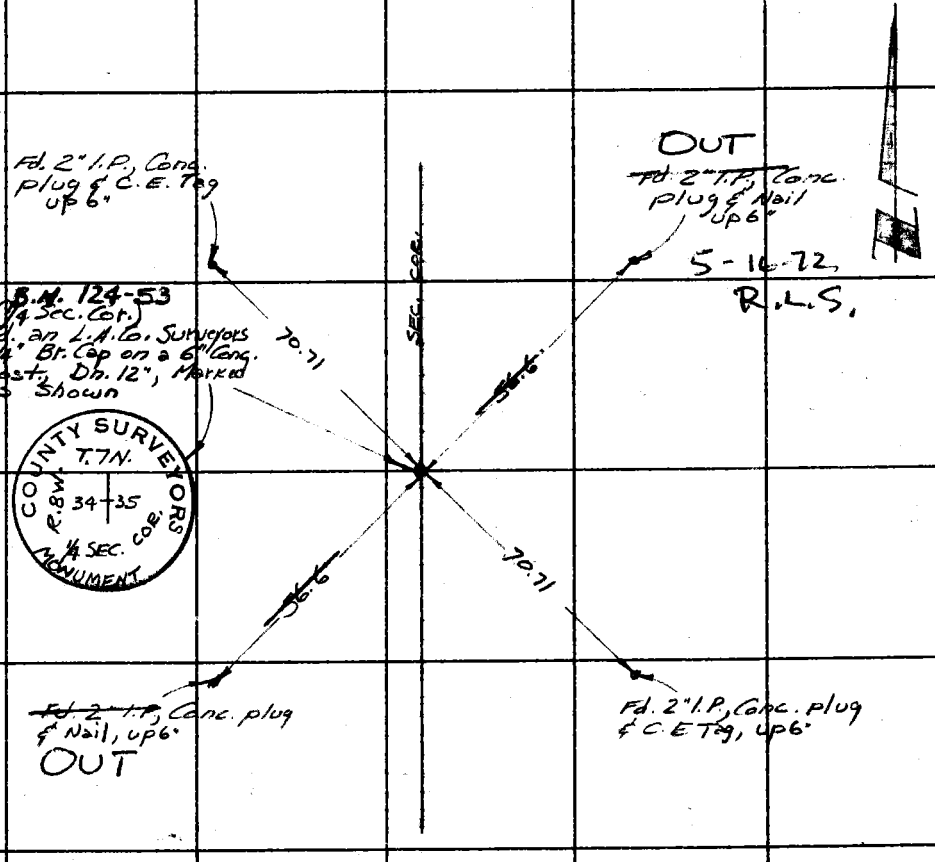

Note: Any Additions or Changes on This Sheet Must be Made or Circled in Red Ink With Date and Name of Person Making Change.

PLEASE RETURN TO
LOS ANGELES COUNTY ENGINEER
403 LOS ANGELES COUNTY ENGINEERING BLDG.

Do not extend this side of this line.

76F309S CE # 310 3-61

F. B. 3717 PG. 166

SET

B.M. 124-53 A

240TH ST. EAST, 2.5 MILES S. OF AVE. "J", N.W. COR., 65^{5} W. OF APPROX. ℄ OF 240TH ST. E (PAVED ROAD), 18^{7} N.W'LY OF A 2" I.P. CONC. PL. & L.A. CO. ENGR. TAG UP 6", 63^{5} N. OF A DIRT ROAD, 89^{4} NW'LY OF ¼ SEC. COR. 34, 35 - T.7N.-R.8W. (B.M. 124-53), A 2½" BRASS BUTTON CAP MONUMENT TOP OF A 12" x 12" CONC. POST 6" ABOVE GROUND, MARKED "COUNTY ENGINEER, R.E. 7078, B.M. 124-53A, 1972". A 2" DIAMETER MARKER PIPE 2.0' EAST.

RECOVERED 10-23-75 G.E.DREIER

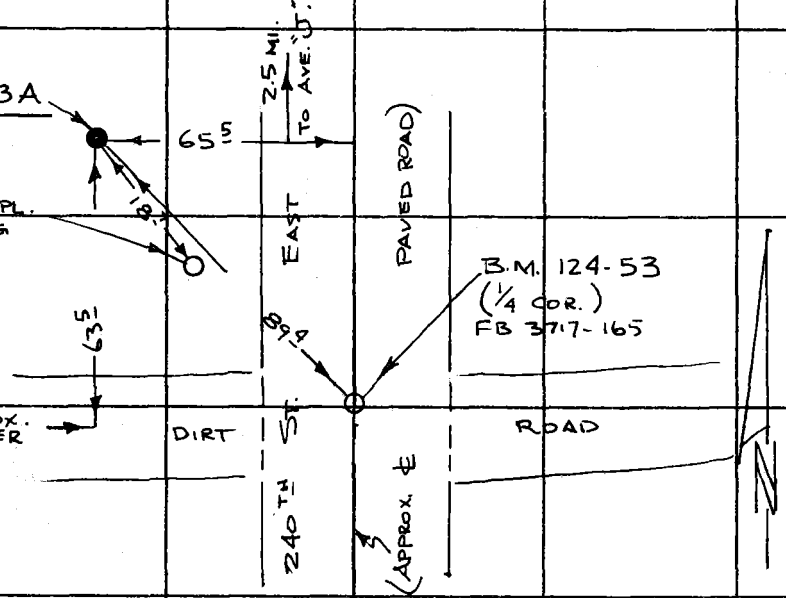

LOS ANGELES COUNTY ENGINEER
403 Los Angeles County Engineering Bldg.
PLEASE RETURN TO
Do not extend this side of this line.
Note: Any Additions or Changes on This Sheet Must be Made or Circled in Red Ink With Date and Name of Person Making Change.

Notes Ck'd by	Survey of L.A. Co. Precise Level Net
~~Map No.~~	~~JN 8896/6~~ Tape Std °F.
Office Work	Surveyed by R.C. Bowers
Checked	Notes R.C.B. Date 10/24/66
Date	Indexed C. J. GALLI

F. B. 3717 PG. 167

~~Set~~

B.M. 124-54

240th ST. E., 3± MI. ± So. of Ave J., (2± MI. No. of Ave. O)
70.71 N.E. of a 2" I.P., Conc. plug & C.E. Tag. (S.W. Cor.)
70.71 S.W. of a 2" I.P., Conc. plug & C.E. Tag (N.E. Cor.)
~~30± So. of a 4"x4" Wd post f.N.~~
~~30± No. of a 4"x4" Wd post, 40'± W. of Ctr. of a dirt Rd.~~
17± So. of a dirt Rd. An L.A.Co Surveyors 2 1/4" Br. Cap on a 6" Conc. post, Dn. 8" stamped "T. 7N., R. 8W, T. 6N., Sec. 34, 35, 3, 2." ~~Set a 2" marker pipe 3° North~~

B.M. DESCRIPTION OK AS SHOWN, SET WELL & COVER IN PAVEMENT 5-23-72 R. STRADER

RECOVERED 10-23-75 G.E. DREIER

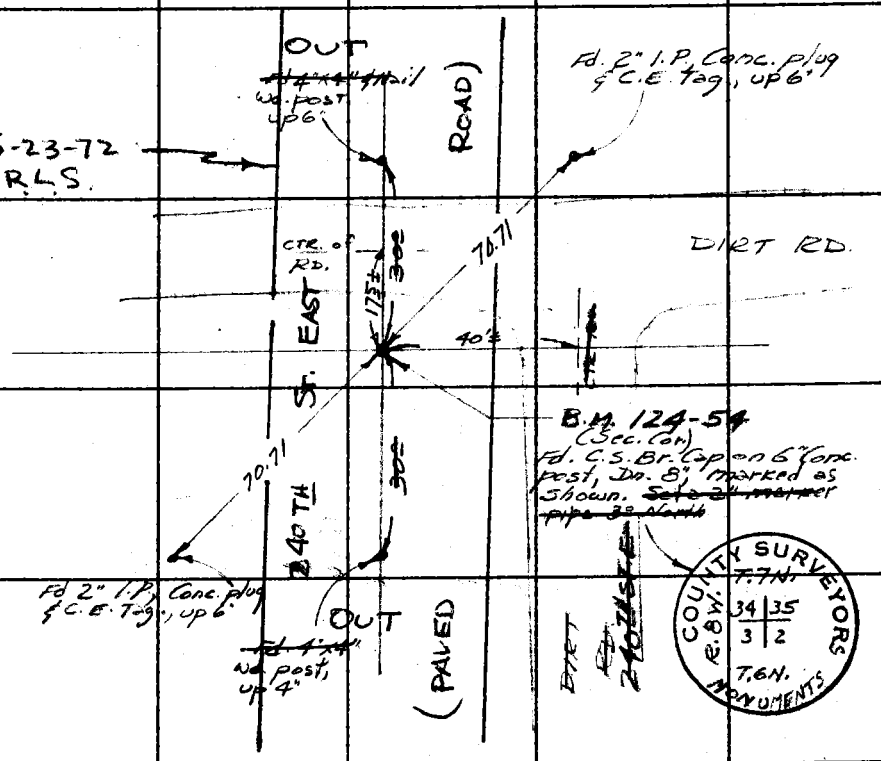

Note: Any Additions or Changes on This Sheet Must be Made or Circled in Red Ink With Date and Name of Person Making Change.

Do not extend this side of this line.

PLEASE RETURN TO
LOS ANGELES COUNTY ENGINEER
403 LOS ANGELES COUNTY ENGINEERING BLDG.

76F3095 CE # 310 3-61

Notes Ck'd by	Survey of L.A.Co. Precise Level Net	F. B. 3717 PG. 169
Map No.	JN030602 Tape Std. °F	
Office Work	Surveyed by R. C. Bowers	
Checked	Notes Date 10/25/66	
Date	Indexed C. J. GALLI	

Set B.M. 124-55

240TH ST. E., 1.5 Miles north of Ave. O, ~~145 ft. west of the center of Rd.~~, 70± ft. S.E. of a 2" I.P., Conc. plug & C.E. Tag, 70± ft. N.W. of a 2" I.P., Conc. plug & C.E. Tag, 40° ft. West of a 2" I.P., Conc. plug & C.E. Tag, and 40° East of a 2" I.P., Conc. plug & C.E. Tag.

A L.A.Co. Engr. 2¼" Br. disk on a 6" Conc. post, stamped "T. 6 N., R. 8 W., 3, 2, ¼ Cor, R.E. 5869." Dn. 12". ~~set a 2" marker pipe 2° ft. East.~~

B.M. DESCRIPTION OK AS SHOWN, SET WELL & COVER IN PAVEMENT 5-23-72 R. STRADER

RECOVERED 10-23-75 G.E. DREIER

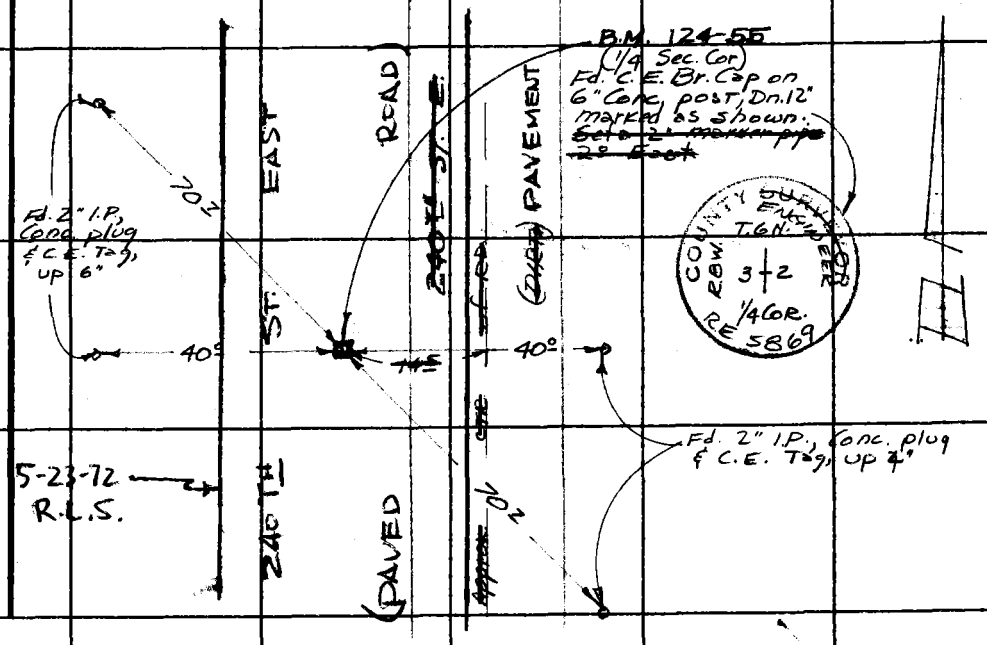

Note: Any Additions or Changes on This Sheet Must be Made or Circled in Red Ink With Date and Name of Person Making Change.

PLEASE RETURN TO
LOS ANGELES COUNTY ENGINEER
403 LOS ANGELES COUNTY ENGINEERING BLDG.

Do not extend this side of this line.

76F309S CE # 310 3-61

Notes Ck'd by	Survey of L.A.G. Precise Level Net
Map No.	JN 0301.00 Tape Std °F
Office Work	Surveyed by R.C. Bowers
Checked	Notes RCB Date 10/25/66
Date	Indexed C. J. GALLI

F. B. 3717 PG. 171

B.M. 124-56

240TH ST. E., 1° Mile north of Ave. O.,
82° ft. West of the approx. center of Rd.,
70² S.E. of a 2" I.P., Conc plug & C.E. Tag, up 6"
70² N.W. of a " " " " " " "
56⁶ N.E. of a " " " " " " "
56⁶ S.W. of a " " " " " " "
A L.A.G. Engr. 2¼" Br. disk on a 6" Conc. post,
dn. 12" stamped "T.6 N., R. 8 W., 3, 2, 10, 11, RE. 5869".
~~Set a 2" marker pipe 2° East~~

B.M. DESCRIPTION OK AS SHOWN, SET WELL & COVER IN PAVEMENT 5-23-72 R. STRADER

RECOVERED 10-23-75 G.E. DREIER

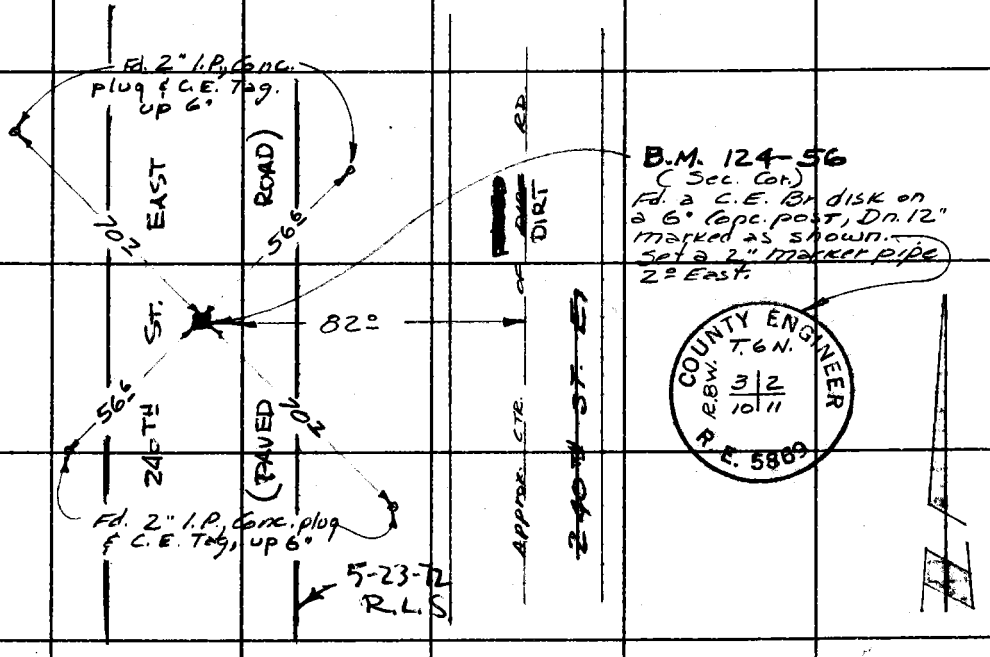

Note: Any Additions or Changes on This Sheet Must be Made or Circled in Red Ink With Date and Name of Person Making Change.

Do not extend this side of this line.

PLEASE RETURN TO
LOS ANGELES COUNTY ENGINEER
403 LOS ANGELES COUNTY ENGINEERING BLDG.

76F3095 CE # 310 3-61

Notes Ck'd by	Survey of L.A.Co. Precise Level Net	F. B. 3717 PG. 173
Map No.	JN 0301.02 Tape Std °F	
Office Work	Surveyed by R.C. Bowers	
Checked	Notes RCB Date 11/25/66	
Date	Indexed C. J. GALLI	

Set

B.M. 124-57

240TH St. E., 0.5 Mile north of Ave. O, 10.0 ft. North ~~& 8.0 ft. E.~~ of the approx. Int. of dirt Rds., 70.2 ft. S.E. of a 2" I.P., Conc. plug & C.E. Tag
70.2 ft. N.W. " " " " " " "

A L.A.Co. Engr. 2 1/4" Br. disk on a 6" Conc. post, Dn. 12" Stamped" T.6 N., R.8 W., 10, 11, R.E. 5869, 1/4 Cor.".
~~Set a 2" marker pipe 2.0 South.~~

BM. DESCRIPTION OK AS SHOWN, SET WELL & COVER IN PAVEMENT 6-13-72 R. STRADER

SEE FB 3717-174 FOR DESCRIPTION OF BM 124.57 A

BM 124-57 RECOVERED 10-23-75 G.E. DREIER

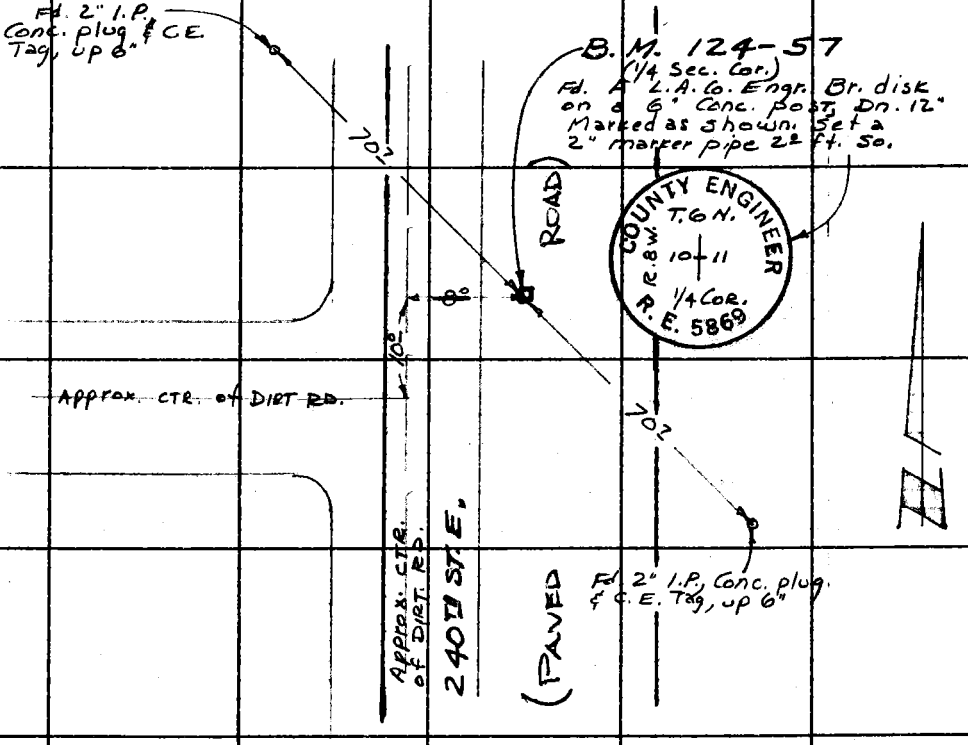

Note: Any Additions or Changes on This Sheet Must be Made or Circled in Red Ink With Date and Name of Person Making Change.

Do not extend this side of this line.

PLEASE RETURN TO
LOS ANGELES COUNTY ENGINEER
403 LOS ANGELES COUNTY ENGINEERING BLDG.

76F309S CE # 310 3-61

F. B. 3717 PG 174

SET

B.M. 124-57 A

240TH ST. EAST & "AVE. N-8", S.E. COR., 60± EAST OF APPROX. ℄ OF 240TH ST. E. (PAVED ROAD), 11± SE'LY OF A 2" IP CONC. PL. & L.A. CO. ENGR. TAG, UP 8", 15± SE'LY OF A 4" × 4" STREET MARKER, 50± S. OF APPROX. CENTER OF DIRT ROAD, A 2½" BRASS BUTTON CAP MONUMENT TOP OF A 12" × 12" CONC. POST 6" ABOVE GROUND, MARKED "COUNTY ENGINEER, R.E. 7078, B.M. 124-57 A, 1972. A 2" DIAMETER MARKER PIPE 2.0' WEST. 5-25-72 R. STRADER

RECOVERED 10-23-75 G.E. DREIER

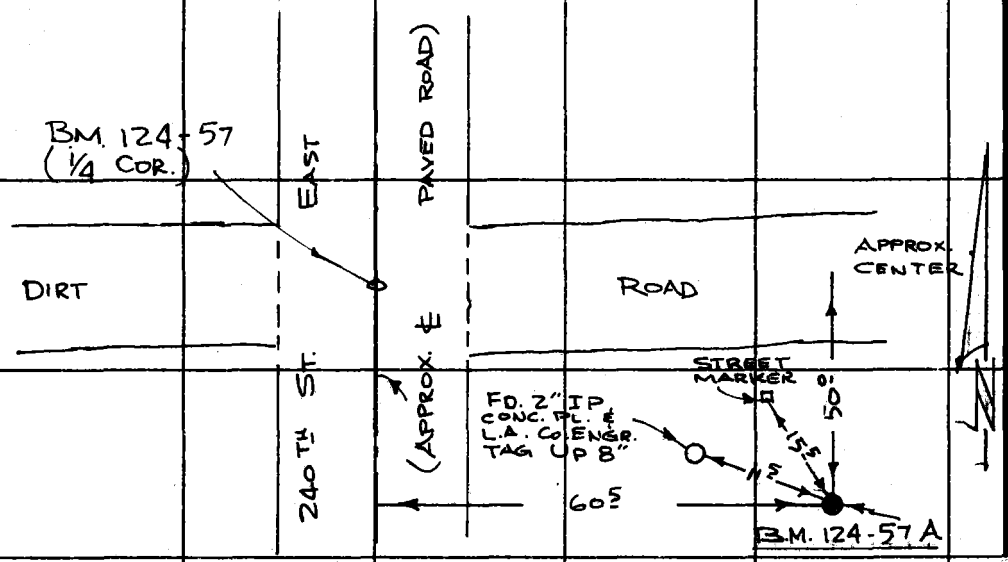

LOS ANGELES COUNTY ENGINEER
403 LOS ANGELES COUNTY ENGINEERING BLDG.
PLEASE RETURN TO

Do not extend this side of this line.

Note: Any Additions or Changes on This Sheet Must be Made or Circled in Red Ink With Date and Name of Person Making Change.

Notes Ck'd by	Survey of L.A. Co. Precise Level Net
Map No.	J.N. 0301.02 Tape Std.
Office Work	Surveyed by R. C. Bowers
Checked	Notes RCB Date 3/23/67
Date	Indexed C. J. GALLI AUG 6 7 '67

F.B. 317 PG. 175

L. A. COUNTY PRECISE LEVEL NET

A PORTION OF

LINE 101

Along the S.P. RR. from Ave. J to Ave. I

MARCH 1967

J.N. 0301.02

REF.

F.B. 2410

PARTY

BOWERS
MALDONADO
DONLEVY
ALMANZAN
BOXETH

Note: Any Additions or Changes on This Sheet Must be Made or Circled in Red Ink With Date and Name of Person Making Change.

Do not extend this side of this line.

PLEASE RETURN TO
LOS ANGELES COUNTY ENGINEER
403 LOS ANGELES COUNTY ENGINEERING BLDG.

7SF3098 CE #310 8-65

F.B. 3717 PG. 176

A PORTION
OF
LINE 101

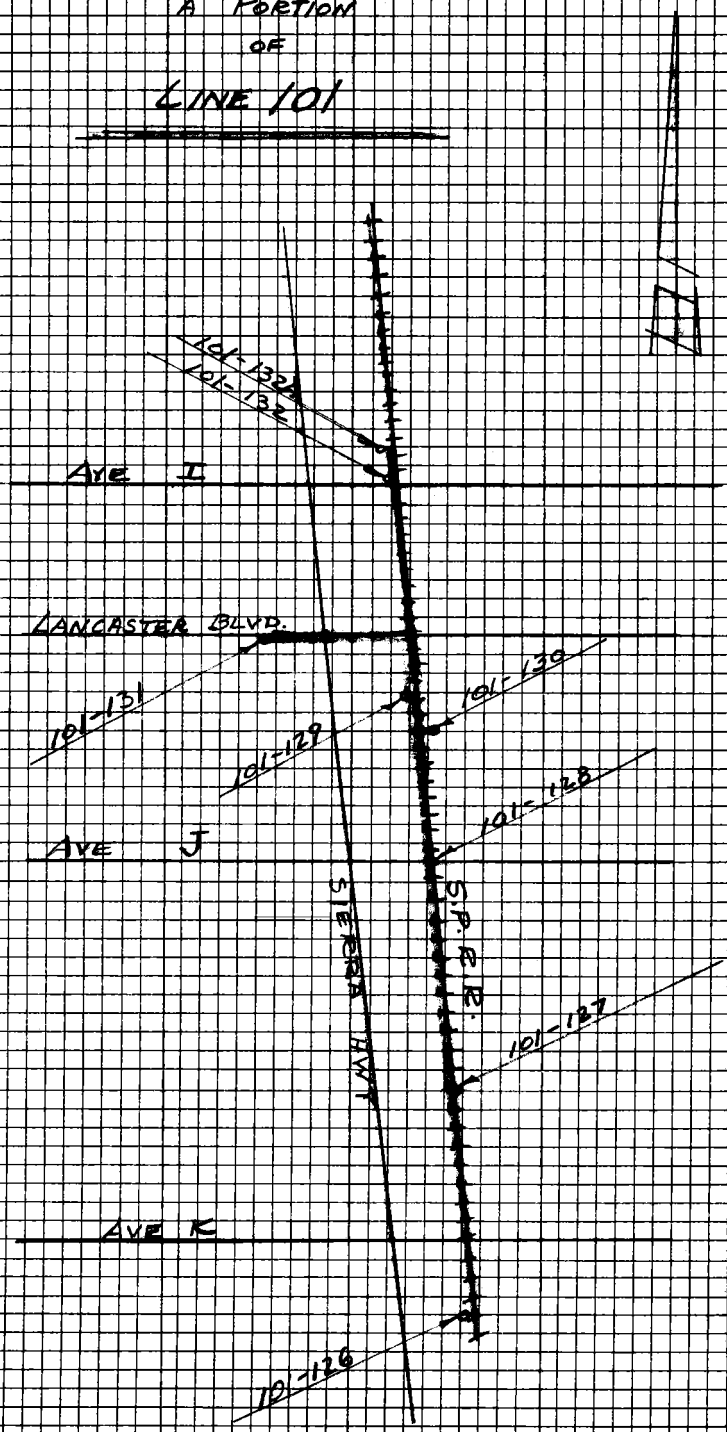

PLEASE RETURN TO
LOS ANGELES COUNTY ENGINEER
403 LOS ANGELES COUNTY ENGINEERING BLDG.

Do not extend this side of this line.

Note: Any Additions or Changes on This Sheet Must be Made or Circled in Red Ink With Date and Name of Person Making Change.

Notes Ck'd by _____ Survey of Area Precise Level Net F.B. 3717 Pg 177

Map No. _____ JN 8301.02 Tape _____ Std _____ °F

Office Work _____ Surveyed by R.C. Bowers

Checked _____ Notes RCD Date 3/23/67

Date _____ Indexed C. J. GALLI

F

B.M. 101-126

B.M. description O.K., per F.B. 2410-39, 3/23/67 R.C. Bowers

OK " " 6-28-72 G.E. DREIER

Note: Any Additions or Changes on This Sheet Must be Made or Circled in Red Ink With Date and Name of Person Making Change.

Do not extend this side of this line.

PLEASE RETURN TO

LOS ANGELES COUNTY ENGINEER

403 Los Angeles County Engineering Bldg.

75F3098 DE #310 8-68

Notes Ck'd by	Survey [illegible] F.B. 3717 Pg 179
Map No.	JN [illegible] Tape Std.
Office Work	Surveyed by R.C. Bowers
Checked	Notes RCB Date 3/23/67
Date	Indexed C. I. GALLI

Fd.

B.M. 101-127 (S 811, 1947, Reset 1955)

B.M. description O.K., 3/23/67 per F.B. 2410-39 R.C. Bowers

Note: Any Additions or Changes on This Sheet Must be Made or Circled in Red Ink With Date and Name of Person Making Change.

Do not extend this side of this line.

PLEASE RETURN TO

LOS ANGELES COUNTY ENGINEER

403 LOS ANGELES COUNTY ENGINEERING BLDG.

75F3095 CE #310 8-65

Notes Ck'd by	Survey of L.A.Co. Precision Lvd Net F.B. 3717 Pg. 181
Map No.	JN [illegible] Tape Std.
Office Work	Surveyed by R.C. Bowers
Checked	Notes RCB Date 3/23/67
Date	Indexed C. J. GALLI

Fd.

B.M. 101-128

B.M. description O.K., 3/23/67 per F.B. 2410-39 RC Bowers

Note: Any Additions or Changes on This Sheet Must be Made or Circled in Red Ink With Date and Name of Person Making Change.

Do not extend this side of this line.

PLEASE RETURN TO

LOS ANGELES COUNTY ENGINEER

403 LOS ANGELES COUNTY ENGINEERING BLDG.

75F3095 CE #310 6-65

Notes Ck'd by	Survey of L.A.C. Preservation Act F.B. 3717 Pg. 183
Map No.	JN [illegible] Tape Std.
Office Work	Surveyed by R.C. Bowers
Checked	Notes RCB Date 3/23/67
Date	Indexed C. J. GALLI

Fd.

B.M. 101+29 (US 2137, A-57, 1926)

B.M. description O.K., 3/23/67 per F.B. 2410-39 RCBowers

FD. DESTROYED 6-28-72 G.E. DREIER

Note: Any Additions or Changes on This Sheet Must be Made or Circled in Red Ink With Date and Name of Person Making Change.

Do not extend this side of this line.

PLEASE RETURN TO
LOS ANGELES COUNTY ENGINEER
403 Los Angeles County Engineering Bldg.

75F3098 CE #310 8-65

Notes Ck'd by	Survey of [illegible] F.B. 3717 Pg. 135
Map No.	JN [illegible] Tape Std
Office Work	Surveyed by R.C. Bowers
Checked	Notes RCB Date [illegible]
Date	Indexed C. L. GALLI

F.D.

B.M. 101-130 (G 487, 1955)

B.M. description O.K., 3/23/67, per F.B. 2410-40 RC Bowers

Note: Any Additions or Changes on This Sheet Must be Made or Circled in Red Ink With Date and Name of Person Making Change.

Do not extend this side of this line.

PLEASE RETURN TO

LOS ANGELES COUNTY ENGINEER

403 LOS ANGELES COUNTY ENGINEERING BLDG.

75F3095 CE #310 8-63

Notes Ch'd by _____ Survey of LAC Precise Lev Dist F.B. 3717 Pg. 187

Map No. _____ JN 0301.02 Tape _____ Std _____ °F

Office Work _____ Surveyed by R.C. Bowers

Checked _____ Notes ECG Date 1/23/67

Date _____ Indexed C. J. GALLI

Fd.

B.M. 101-131

B.M. description O.K. on 3/23/67 per F.B. 2410-40

1961 Not recovered - USC&GS

BM 101-131 A (USGS 2356 RESET 1961)

Lancaster Blvd, 0.1 mi west from the SPRR Station in Lancaster, about 160 ft. N of the west curb of Sierra Hwy, 12.5 feet south of the south curb of Lancaster Blvd, just east of an alley, 0.3 foot south and 0.8 foot west of the NW corner of a building* Set in the concrete sidewalk.

* BLDG # 512

Note: Any Additions or Changes on This Sheet Must be Made or Circled in Red Ink With Date and Name of Person Making Change.

Do not extend this side of this line.

PLEASE RETURN TO
LOS ANGELES COUNTY ENGINEER
403 Los Angeles County Engineering Bldg.

75F3098 CE #310 8-65

Notes Ck'd by _____ Survey of [illegible] F.B. 3217 Pg. 159

Map No. _____ JN 050202 Tape _____ Std. _____ °F

Office Work _____ Surveyed by R.C. Bowers

Checked _____ Notes [illegible] Date [illegible]

Date _____ Indexed C. J. GALLI

Fd.

BM 101-132

B.M. description O.K., 3/23/67 per F.B. 2410-40 RC Bowers

Note: Any Additions or Changes on This Sheet Must be Made or Circled in Red Ink With Date and Name of Person Making Change.

PLEASE RETURN TO

LOS ANGELES COUNTY ENGINEER

403 Los Angeles County Engineering Bldg.

Do not extend this side of this line.

76F3095 CE #310 8-63

Notes Ck'd by	Survey of [illegible] F.B. 3717 Pg. 191
Map No.	JN [illegible] Tape Std
Office Work	Surveyed by R.C. Bowers
Checked	Notes RCB Date [illegible]
Date	Indexed C. J. GALLI

Ed.

BM 101-132 A (U.S.C. & G.S. J-1147, 1961)

Along the S.P. R.R. tracks, 0.45 miles North of the S.P. R.R. Station, 42° ft. W. of the center the west rails, approx. 350' North of Ave. I, 3.5 ft. North of a telegraph pole marked with a mile post sign No. 405, and 62.6 ft. N.E. of the N.E. Cor. of the Standard Oil Co. plant. A U.S.C. & G.S. B.M. 3½" Br. disc stamped "J-1147, 1961" on a 5/8" copper rod driven to a sudden refusal depth of 38 ft. The disc is down 3" in a 15" Dia Conc. post.

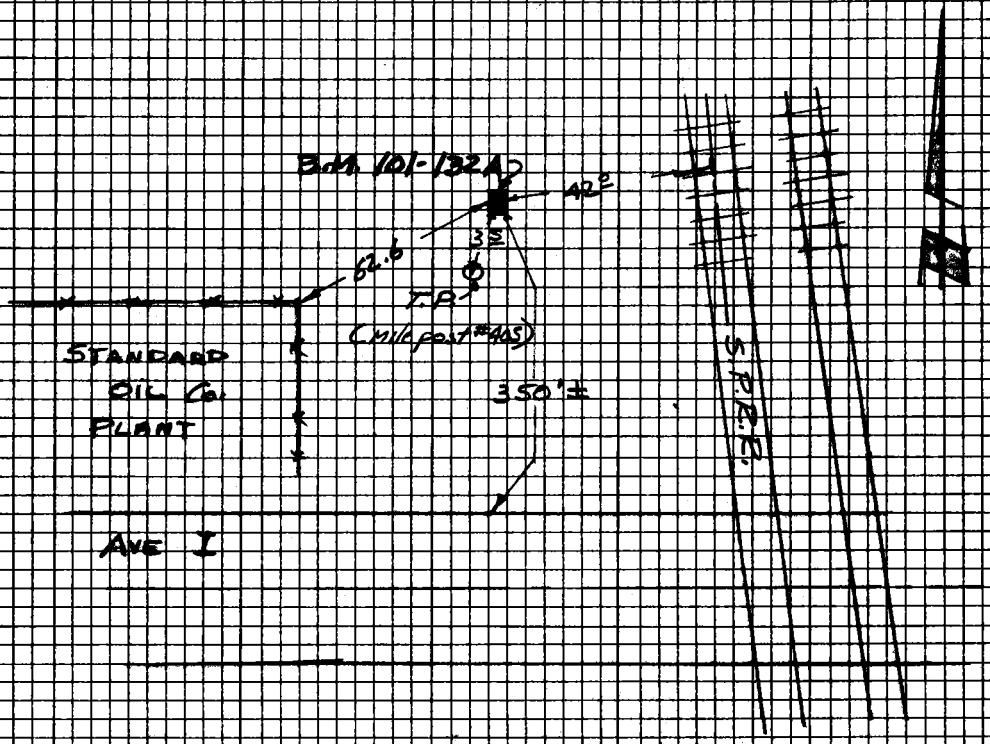

Note: Any Additions or Changes on This Sheet Must be Made or Circled in Red Ink With Date and Name of Person Making Change.

Do not extend this side of this line.

PLEASE RETURN TO
LOS ANGELES COUNTY ENGINEER
403 Los Angeles County Engineering Bldg.

75F3098 CE#310 8-65

Notes Ck'd by	Survey of L.A. Co. Sheet Index
Map No.	JN Tape Sta.
Office Work	Surveyed by R.C. Bowers
Checked	Notes J.M. Maldonado Date
Date	Indexed C. L. GALLI AUG 0 7 '67

F.B. 3717 Pg. 193

L.A. COUNTY PRECISE

LEVEL NET

LINE 118

J.N. 0301.02

MAY 1967

REF.

F.B. 1382 - 5 TO 16

PARTY

R.C. Bowers

J.M. Maldonado

R. Almanzan

T. Donlevy

D. Boxeth

Note: Any Additions or Changes on This Sheet Must be Made or Circled in Red Ink With Date and Name of Person Making Change.

Do not extend this side of this line.

PLEASE RETURN TO

LOS ANGELES COUNTY ENGINEER

403 Los Angeles County Engineering Bldg.

76F3098 DE #310 8-63

PLEASE RETURN TO
LOS ANGELES COUNTY ENGINEER
405 LOS ANGELES COUNTY ENGINEERING BLDG.

Note: Any Additions or Changes on This Sheet Must be Made or Circled in Red Ink With Date and Name of Person Making Change.

Do not extend this side of this line.

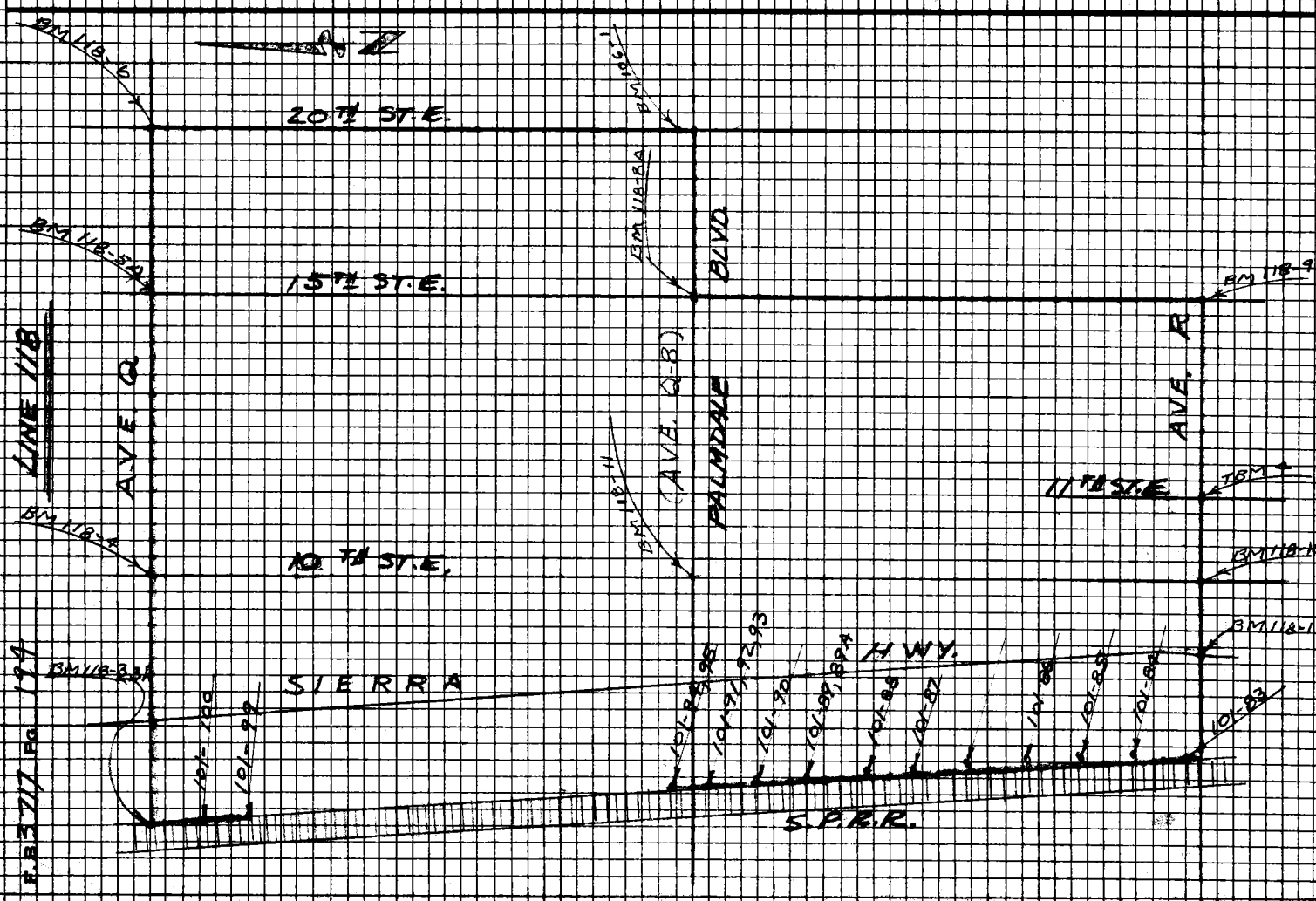

Notes Ck'd by	Survey of [illegible]
Map No.	[illegible] Tape Std.
Office Work	Surveyed by R.L. Bowers
Checked	Notes J. Maldonado Date 5-11-67
Date	Indexed C. L. GALLI

F.B. 3717 Pg. 195

F.D.

BM 118-1

BM description OK, per F.B. 1382-6 5-11-67 J. Maldonado

OK 4-26-72 G.E. DREIER

" " OK " 1-5-76 CK L.W.D.

Note: Any Additions or Changes on This Sheet Must be Made or Circled in Red Ink With Date and Name of Person Making Change.

Do not extend this side of this line.

PLEASE RETURN TO
LOS ANGELES COUNTY ENGINEER
403 Los Angeles County Engineering Bldg.

7673095 CE #310 8-65

Notes Chk'd by	Survey [illegible]
Map No.	JN [illegible] Tape Std. °F
Office Work	Surveyed by R.C. Bowers
Checked	Notes J. Maldonado Date 5-11-67
Date	Indexed C. J. GALLI

F.B. 3717 Pg. 197

BM 116-2 (U.S.C. & G.S. B.M. E-57 1926) (U.S. 2141)

B.M. Not Recovered, per F.B. 1382-7, 5-11-67 J. Maldonado

Note: Any Additions or Changes on This Sheet Must be Made or Circled in Red Ink With Date and Name of Person Making Change.

PLEASE RETURN TO
LOS ANGELES COUNTY ENGINEER
403 LOS ANGELES COUNTY ENGINEERING BLDG.

Do not extend this side of this line.

76F3098 CE #310 8-68

Notes Ck'd by _____ Survey of L.A. Co. [illegible] F.B. 3717 Pg. 199

Map No. _____ JN 301-02 Tape _____ Std. _____

Office Work _____ Surveyed by R.C. Bowers

Checked _____ Notes J. Maldonado Date 5-11-67

Date _____ Indexed C. J. Galli

B.M. 118-3 (U.S.C. & G.S. BM H-426) (U.S. 3188)

BM Description OK, per F.B. 1382-8 5-11-67 J.M. Maldonado

FOUND BROKEN BASE, TOP MISSING 4-7-72 G.E. DREIER

Note: Any Additions or Changes on This Sheet Must be Made or Circled in Red Ink With Date and Name of Person Making Change.

Do not extend this side of this line.

PLEASE RETURN TO

LOS ANGELES COUNTY ENGINEER

403 Los Angeles County Engineering Bldg.

76F3095 CE#310 8-66

Notes Ck'd by	Survey of [illegible] F.B. 3717 Pg. 201
Map No.	JN [illegible] Tape Sta.
Office Work	Surveyed by R.C. Bowers
Checked	Notes J.P.M. Date [illegible]
Date	Indexed C. J. GALLI

FD

BM 118-3A (Palmdale 2, 1958) Triangulation Station

BM. description OK. 5-11-67, per F.B. 2410-32A J.M. Maldonado
OK 4-7-72 " " G.E. DREIER
" " OK 1-5-76 " " C.K. LIND

Note: Any Additions or Changes on This Sheet Must be Made or Circled in Red Ink With Date and Name of Person Making Change.

Do not extend this side of this line.

PLEASE RETURN TO
LOS ANGELES COUNTY ENGINEER
403 LOS ANGELES COUNTY ENGINEERING BLDG.

76F3095 CE #310 8-63

Notes Ck'd by	Survey of [illegible]
Map No.	JN [illegible] Tape [illegible]
Office Work	Surveyed by R.C. Rowers
Checked	Notes J. Maldonado Date 5-11-67
Date	Indexed C. J. GALLI

F.B. 3717 Pg. 203

BM 118-4

R.M. description O.K. 5-11-67 per F.B. 1382-9 J.M. Maldonado
OK 4-7-72 F.B. 1382-9 G.E. Dreier
" " OK 1-5-76 " C.K. Lind

Note: Any Additions or Changes on This Sheet Must be Made or Circled in Red Ink With Date and Name of Person Making Change.

Do not extend this side of this line.

PLEASE RETURN TO
LOS ANGELES COUNTY ENGINEER
403 Los Angeles County Engineering Bldg.

7673095 CE #310 8-65

Notes Ck'd by	Survey of [illegible] F.B. 3717 Pg. 205
Map No.	JN [illegible] Tape Std.
Office Work	Surveyed by [illegible]
Checked	Notes [illegible] Date [illegible]
Date	Indexed C. J. GA[illegible]

TBM #1 (Not Fd.) P. Pole removed, per F.B. 1332-41, 5-11-67 J.M.M.

Note: Any Additions or Changes on This Sheet Must be Made or Circled in Red Ink With Date and Name of Person Making Change.

Do not extend this side of this line.

PLEASE RETURN TO
LOS ANGELES COUNTY ENGINEER
403 LOS ANGELES COUNTY ENGINEERING BLDG.

76F3095 CE #310 8-63

Notes Ch'd by	Survey [illegible]
Map No.	JN [illegible] Tape Std. °F
Office Work	Surveyed by R.C. Bowers
Checked	Notes J. Maldonado Date 5-11-67
Date	Indexed C. I. GALLI

F.B. 3217 Pg. 207

BM 118-5

C.S. Co. Surveyors Mon. has been replaced by Co. Eng. Mon., Pet. F.B. 1382-10

5-11-67 J. Maldonado

Note: Any Additions or Changes on This Sheet Must be Made or Circled in Red Ink With Date and Name of Person Making Change.

Do not extend this side of this line.

PLEASE RETURN TO

LOS ANGELES COUNTY ENGINEER

403 LOS ANGELES COUNTY ENGINEERING BLDG.

76F3098 CE #310 8-68

Notes Ck'd by	Survey of [illegible]	F.B. 3717 PG. 209
Map No.	[illegible]	
Office Work	Surveyed by R.C. Bowers	
Checked	Notes [illegible] 5-11-67	
Date	Indexed C. J. GALLI	

Fe.

B.M. 118-5 A

B.M. Description OK. 5-11-67, per F.B. 1382-10 J.M. Maldonado
" OK 4-7-72 PER F.B. 1382-10 G.E. DREIER
" OK 1-5-76 " " C.K. LIND

Note: Any Additions or Changes on This Sheet Must be Made or Circled in Red Ink With Date and Name of Person Making Change.

Do not extend this side of this line.

PLEASE RETURN TO
LOS ANGELES COUNTY ENGINEER
403 LOS ANGELES COUNTY ENGINEERING BLDG.

76F3095 CE#310 8-68

Notes Ck'd by	Survey of [illegible]	F.B. 3717 Pg. 211
Map No.	[illegible]	
Office Work	Surveyed by R.C. Bowers	
Checked	Notes J. Maldonado Date 5-11-67	
Date	Indexed C. J. GALLO	

Fd.

BM 118-6

BM description O.K. 5-11-67, per F.B. 1382-11 J.M. Maldonado
" OK 4-7-72 " " G.E. DREIER
" OK 1-5-76 " " C.K. LIND

Note: Any Additions or Changes on This Sheet Must be Made or Circled in Red Ink With Date and Name of Person Making Change.

Do not extend this side of this line.

PLEASE RETURN TO
LOS ANGELES COUNTY ENGINEER
403 Los Angeles County Engineering Bldg.

76F3098 CE #310 8-65

Notes Ck'd by	Survey of [illegible]	F.B. 3717 Pg. 213
Map No.	[illegible] Tape	
Office Work	Surveyed by R. L. Bowers	
Checked	Notes [illegible] Date [illegible]	
Date	Indexed C. J. GALLI	

BM 116-7 Not Recovered per F.B. 1382-12, 5-11-67 J. Maldonado
DESCRIPTION OK 4-7-72 PER F.B. 1382-12 G.E. DREIER
C.S. MON. REPLACED WITH C.E. BRASS CAP.
DID NOT USE. (USED BM 106-1) 1-5-76 CKL

Note: Any Additions or Changes on This Sheet Must be Made or Circled in Red Ink With Date and Name of Person Making Change.

Do not extend this side of this line.

PLEASE RETURN TO
LOS ANGELES COUNTY ENGINEER
403 Los Angeles County Engineering Bldg.

76F3095 CE #310 8-68

Notes Ck'd by	Survey of [illegible]	F.B. 3717 Pg. 215
Map No.	[illegible] Tape	Sta.
Office Work	Surveyed by R.G. Bowers	
Checked	Notes J. Maldonado Date 5-11-67	
Date	Indexed C. J. GALLI	

FD.

BM118-8A (STATE of CALIF. MON.)

B.M. Description O.K. per F.B. 1382-13A, 5-11-67 J. Maldonado
" OK " " " " 4-7-72 G.E. DREIER
" OK " " " 1-5-76 C.K. LIND

Note: Any Additions or Changes on This Sheet Must be Made or Circled in Red Ink With Date and Name of Person Making Change.

Do not extend this side of this line.

PLEASE RETURN TO
LOS ANGELES COUNTY ENGINEER
403 Los Angeles County Engineering Bldg.

76F3098 CE #310 8-65

Notes Ck'd by	Survey of [illegible]
Map No.	[illegible]
Office Work	Surveyed by R.C. Bowers
Checked	Notes J. Maldonado Date 5-11-67
Date	Indexed C. J. GALLI

F.B. 3717 Pg. 217

F.D.

B.M. 118-9

B.M. Description: OK per F.B. 1382-14, 5-11-67 J.M. Maldonado
" OK " " " 4-7-72 G.E. DREIER
" OK " 1-5-76 L.K. LIND

Note: Any Additions or Changes on This Sheet Must be Made or Circled in Red Ink With Date and Name of Person Making Change.

Do not extend this side of this line.

PLEASE RETURN TO
LOS ANGELES COUNTY ENGINEER
403 LOS ANGELES COUNTY ENGINEERING BLDG.

76F3095 CE #310 8-63

Notes Ck'd by	Survey of [illegible]	F.B. 3717 Pg. 219
Map No.	[illegible] Tape	
Office Work	Surveyed by R.C. Bowers	
Checked	Notes J.M. Maldonado Date 5-11-67	
Date	Indexed C.J. Gall	

Ed

T.B.M. 4 = B.M. 118-9A

T.B.M. Description OK, per F.B. 1382-70, 5-11-67 J.M. Maldonado

" " OK " 1-5-76 C. Lind

Note: Any Additions or Changes on This Sheet Must be Made or Circled in Red Ink With Date and Name of Person Making Change.

Do not extend this side of this line.

PLEASE RETURN TO
LOS ANGELES COUNTY ENGINEER
403 Los Angeles County Engineering Bldg.

7873095 CE #310 8-65

Notes Ck'd by	Survey of [illegible]	F.B. 3717 PG. 221
Map No.	[illegible]	
Office Work	Surveyed by R.E. Bowers	
Checked	Notes [illegible] Date [illegible]	
Date	Indexed C. J. GALLI	

BM 118-10

BM has been Replaced by another C.S. Mon. per F.B. 1382-15
5-11-65 J. Maldonado

Note: Any Additions or Changes on This Sheet Must be Made or Circled in Red Ink With Date and Name of Person Making Change.

Do not extend this side of this line.

PLEASE RETURN TO
LOS ANGELES COUNTY ENGINEER
403 Los Angeles County Engineering Bldg.

76F3098 CE #310 8-63

Notes Ck'd by	Survey of [illegible]	F.B. 3717 Pg. 223
Map No.	[illegible]	
Office Work	Surveyed by R.C. Bowers	
Checked	Notes J.M. Maldonado Date [illegible]	
Date	Indexed C. J. GALLI	

Ed

B.M. 118-10A

B.M. description	OK, per F.B. 1382-15	5-11-65	J.M. Maldonado
"	OK " " "	4-7-72	G.E. DREIER
" "	OK " "	1-5-76	C.K. LIND

Note: Any Additions or Changes on This Sheet Must be Made or Circled in Red Ink With Date and Name of Person Making Change.

Do not extend this side of this line.

PLEASE RETURN TO
LOS ANGELES COUNTY ENGINEER
403 Los Angeles County Engineering Bldg.

76F3095 CE#310 8-68

Notes Ck'd by	Survey of [illegible]
[illegible]	[illegible]
Office Work	Surveyed by R.C. Bowers
[illegible]	Notes [illegible]
Date	Indexed C. J. GALLI

F.B. 3717 Pg. 225

Ko.

BM 118-11

BM description O.K. per F.B. 1387-16, 5-11-67 J.M. Maldonado
" OK " " " " 4-7-72 G.E. DREER

OMITTED THIS RUN, BY OFFICE, 1-5-76 C.K.L.

Note: Any Additions or Changes on this Sheet Must be Made or Checked by Red Ink With Date and Name of Person Making Change.

Do not exceed this side of this line.

PLEASE RETURN TO
LOS ANGELES COUNTY ENGINEER
403 Los Angeles County Engineering Bldg.