Notes Ck'd by
Office Work
Checked

Survey of L.A.Co. PRECISE LEVEL NET
JN 0301.02 Tape Std °F
Surveyed by
Notes Date
Indexed

F. B. 3718 PG. 5

BOOK INDEX

	F.B. 3718	PAGES
LINE NO. 44		9 TO 46
LINE NO. 53		55 TO 106
LINE NO. 40		115 TO 160

PLEASE RETURN TO
COUNTY OF LOS ANGELES
DEPARTMENT OF COUNTY ENGINEER
403 LOS ANGELES COUNTY ENGINEERING BLDG.
Do not extend this [illegible]

76F3086 CE2310 3-68

Not unclassified

Notes Ck'd by _____
Map No. _____
Office Work _____
Checked _____
Date _____

Survey of L.A.Co. PRECISE LEVEL NET
IN 0301.02 Tape _____ Std _____ °F
Surveyed by G.E. DREIER
Notes _____ Date 7-5-66
Indexed C. [illegible]

F. B. 3718 PG. 9

L.A.Co PRECISE LEVEL NET

JOB NO. 0301.02

LINE NO. 44, JULY 1966 RERUN

DESCRIPTION REFERENCE

F.B. 1366 - 101 TO 120
3718 - 9 TO 44

DREIER
WILKS
SIEMANN
McKNIGHT

DIFFERENCE IN ELEVATIONS
1966, F.B. 3718 - 9 TO 52

Note: Any Additions or Changes on this Sheet Must be Made or Circled in Red Ink With Date and Name of Person Making Change.

Do not extend this side of this Tine.

PLEASE RETURN TO
LOS ANGELES COUNTY ENGINEER
403 LOS ANGELES COUNTY ENGINEERING BLDG.

76F3095 GE # 319 2-61

F. B. 3718 PG. 10

ROUTE SKETCH
LINE NO. 44

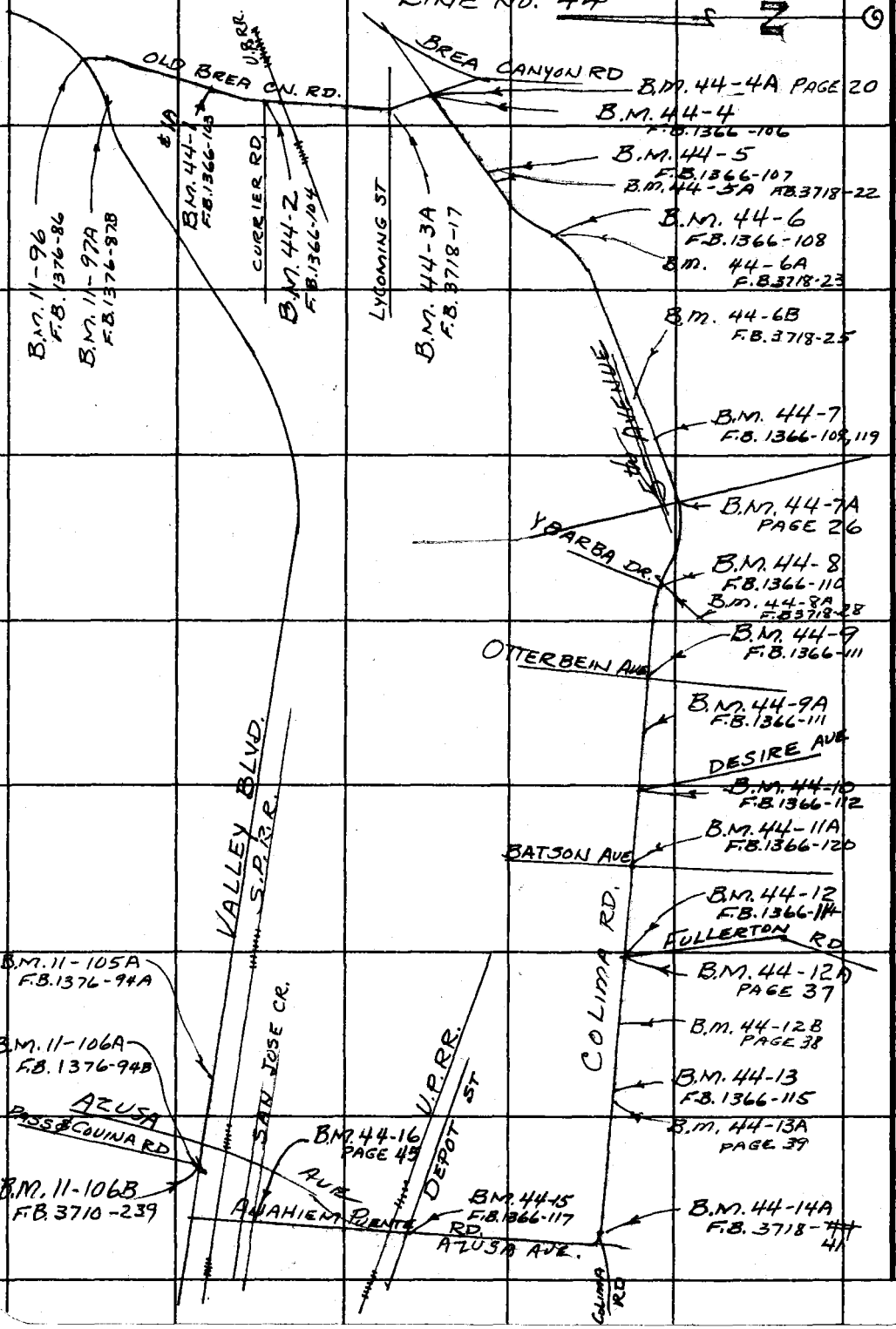

PLEASE RETURN TO
LOS ANGELES COUNTY ENGINEER
403 Los Angeles County Engineering Bldg.

Do not extend this side of this line.

Note: Any Additions or Changes on This Sheet Must be Made or Circled in Red Ink With Date and Name of Person Making Change.

Notes Ck'd by	Survey of L.A.Co. PRECISE LEVEL NET	F. B. 3718 PG. 11
Map No.	IN 0301.02 Tape Std. °F	
Office Work	Surveyed by G.E. DREIER	
Checked	Notes Date 7-1-66	
Date	Indexed C. J. GALLI	

B.M. 44-1

DESCRIPTION PER F.B. 1366-103 OK 7-1-66

" " " " 4-3-69

4-21-69 G.E.D

B.M. 44-1

BREA CANYON ROAD 0.5 MI. SOUTH OF VALLEY BLVD, 11 FT. WEST OF ℄ P.I., 17 FT. EAST OF GUY POLE NO 1819637E, 1 FT WEST OF WLY EDGE OF CONC. PAVEMENT 39 FT. N. WEST OF POWER POLE NO. 47061E, A 2½" COUNTY SURVEYOR BUTTON BRASS CAP STAMPED "B.M. 44-1 1955 R.E. 63" IN CONCRETE 8 INCHES DEEP UNDER A CAST IRON COVER

OK 7-20-71 G.E.D.
OK 11-12-73 G.E.D

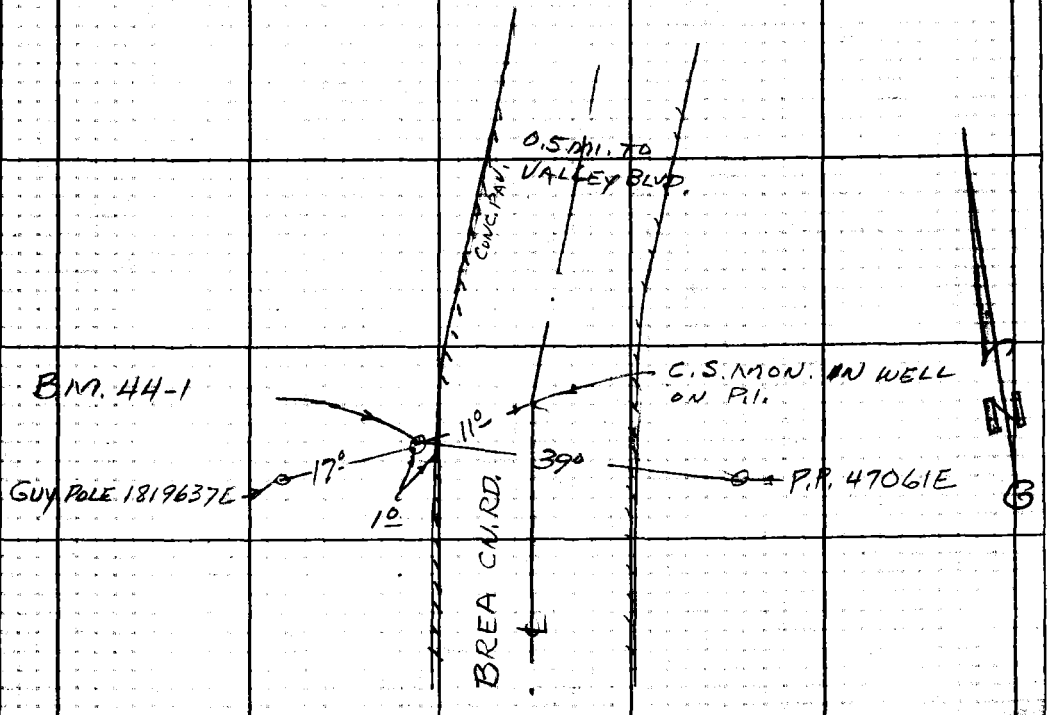

Note: Any Additions or Changes on this Sheet Must be Made or Circled in Red Ink. With Date and Name of Person Making Change.

PLEASE RETURN TO
LOS ANGELES COUNTY ENGINEER
403 LOS ANGELES COUNTY ENGINEERING BLDG.

Do not extend this side of this line.

76F309S CE#310 1-65

Notes Ck'd by	Survey of L.A.CO PRECISE LEVELING
Map No.	JN 0301-02 Tape Std °F
Office Work	Surveyed by G.E. DREIER
Checked	Notes Date 7-1-66
Date	Indexed G. J. GALLI

F. B. 3718 PG. 13

B.M. 44-1A

DESCRIPTION PER FB. 1366-103 OK 7-1-66

" " " " 4-3-69

4-21-69 G.E.D.

BREA CANYON ROAD 0.4 MI. SOUTH OF VALLEY BLVD

19.5 FT. EASTERLY OF ℄, 68 FT. NORTH OF POWER POLE NO. 470596E, 1 FT. S'LY OF NORTH END OF A CONC. HEADWALL OF A CULVERT, A NAIL IN LEAD.

OK 7-20-71 G.E.D.
OK 11-12-73 G.E.D.

Note: Any Additions or Changes on this Sheet Must be Made or Circled in Red Ink With Date and Name of Person Making Change.

Do not extend this side of this line.

PLEASE RETURN TO
LOS ANGELES COUNTY ENGINEER
403 LOS ANGELES COUNTY ENGINEERING BLDG.

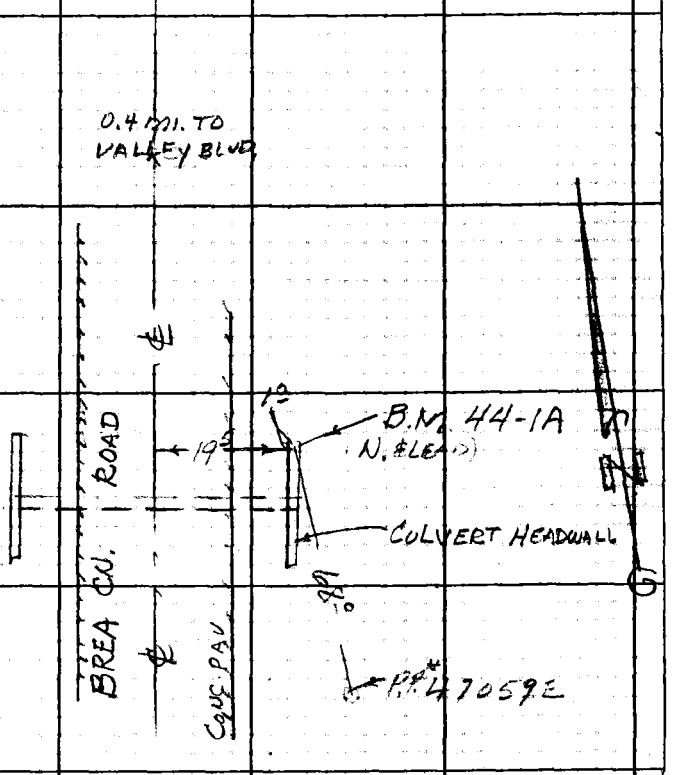

76F309S CE#310 1-65

Notes Ck'd by _____
Map No. _____
Office Work _____
Checked _____
Date _____

Survey of L.A.Co. PRECISE LEVEL NET
JN Q30492 Tape _____ Std _____ °F
Surveyed by G.E. DREIER
Notes _____ Date 7-1-66
Indexed _____

F. B. 3718 PG. 15

B.M. 44-2

DESCRIPTION PER F.B. 1366-104 OK 7-1-66 G.E.D.
" " " " " 4-21-69 G.E.D.
" " " " " 7-20-71 G.E.D.
" " " " " 11-12-73 G.E.D.

Note: Any Additions or Changes on this Sheet Must be Made or Circled in Red Ink With Date and Name of Person Making Change.

Do not extend this side of this line.

PLEASE RETURN TO
LOS ANGELES COUNTY ENGINEER
403 Los Angeles County Engineering Bldg.

76F309S CE#310 1-65

Notes Ck'd by	Survey of L.A.Co. PRECISE LEVEL NET
Map No.	JN 030102 Tape Std °F
Office Work	Surveyed by G.E. DREHER
Checked	Notes Date 7-1-66
Date	Indexed C. J. CALLI

F. B. 3718 Pg. 17

SET B.M. 44-3A

BREA CANYON ROAD, AT ℄ P.I., ABOUT 81 FT. SOUTH OF ℄ INTERSECTION OF LYCOMING ST., A STD. COUNTY ENGINEER PRECAST MONUMENT STAMPED "P.I. R.E.5869" 11 INCHES DEEP UNDER A CAST IRON COVER

OK 7-20-71 G.E.D.
OK 11-12-73 G.E.D.

Note: Any Additions or Changes on This Sheet Must be Made or Circled in Red Ink With Date and Name of Person Making Change.

PLEASE RETURN TO LOS ANGELES COUNTY ENGINEER
403 LOS ANGELES COUNTY ENGINEERING BLDG.
Do not extend this side of this line.

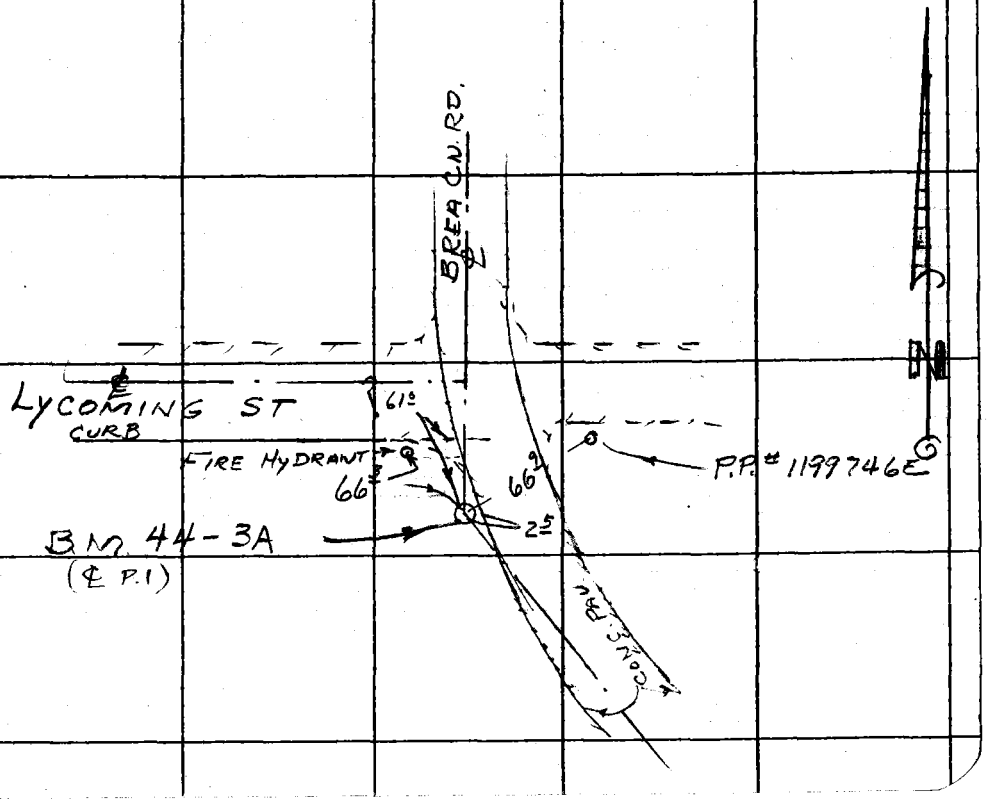

76F309S CE#310 1-65

Notes Ck'd by	Survey of L.A. Co. PRECISE LEVEL NET	F. B. 3718 PG. 19
Mag. No.	JN 030102 Tape Std. °F	
Office Work	Surveyed by C.E. DREIER	
Checked	Notes Date 7-1-66	
Date	Indexed C. J. GALLI	

B.M. 44-4

DESCRIPTION PER F.B. 1366-106 OR 7-1-66

4-21-69 GED

BREA CANYON ROAD AND ~~5th AVE~~ COLIMA RD., 10.7 FT. WEST OF ℄, 143.5 FT. NORTH OF INTERSECTION OF NEW ALIGNMENT OF 5th AVE 57.5 FT. N.E. OF POWER POLE NO. 1819726E, 95.6 FT. N.W. OF STREET LIGHT AND TRAFFIC SIGNAL AT N.E. COR. OF INTERSECTION, 102.2 FT. S.W. OF S'LY SIDE OF S'LY CONC. PIER OF POMONA FRWY OVERCROSSING, A 2½ INCH COUNTY SURVEYOR BUTTON BRASS CAP STAMPED "B.M. 44-4 1955 R.E. 63" IN CONC. 10 INCHES DEEP UNDER A CAST IRON COVER.

DESTROYED FD. BROKEN REMAINS 7-20-71 G.E.D.

SEE F.B. 3718-20 FOR B.M. 44-4A

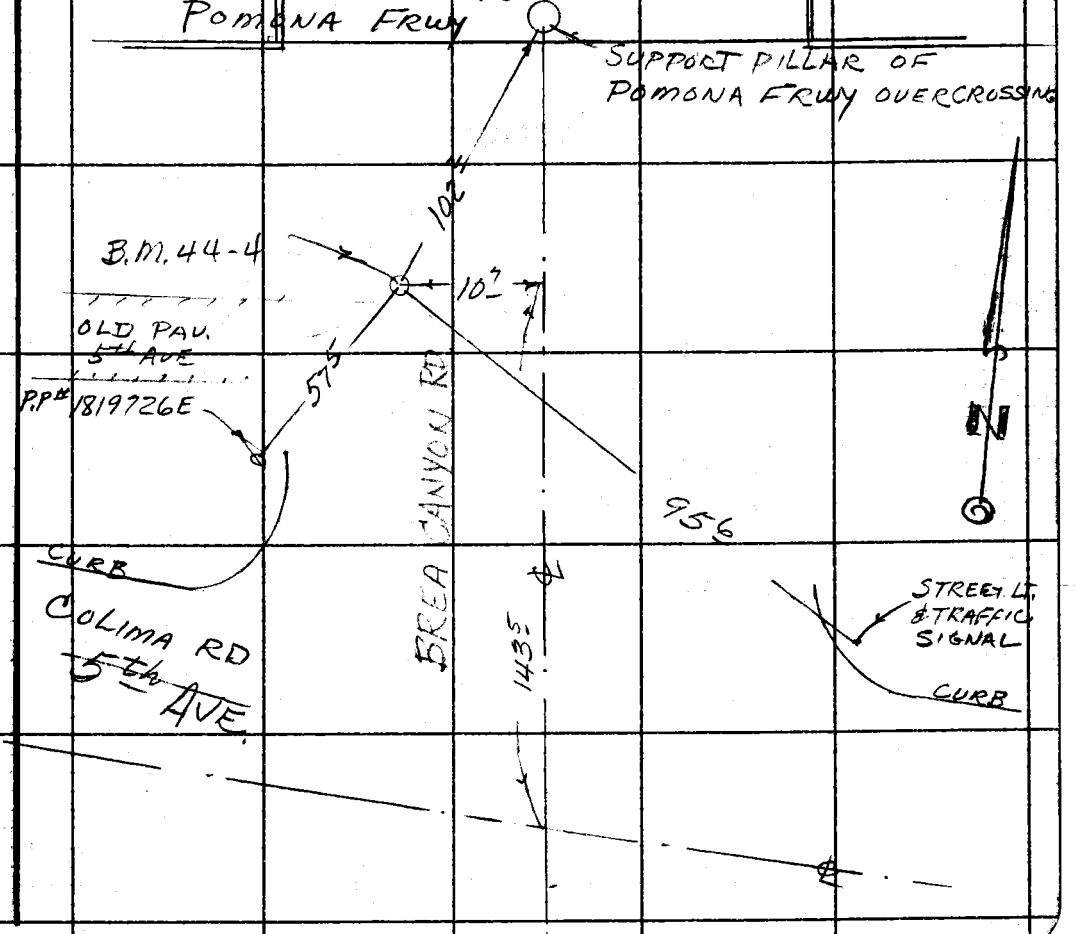

Note: Any Additions or Changes on this Sheet Must be Made or Circled in Red Ink With Date and Name of Person Making Change.

Do not extend this side of this line.

PLEASE RETURN TO LOS ANGELES COUNTY ENGINEER 403 LOS ANGELES COUNTY ENGINEERING BLDG.

76F3095 CE # 310 3-61

F. B. 3718 PG 20

7-20-71 G.E.D.

B.M. 44-4A

(OLD) BREA CANYON ROAD AND COLIMA RD., N.W. COR. 7.2 FEET NORTH OF THE NORTH END OF THE CURB RETURN, 2.5 FT. WEST OF THE WEST CURB IN THE CONCRETE BASE OF THE METROPOLITAIN WATER DISTRICT INSTALLATION, SET A 2¾ INCH COUNTY ENGINEER BRASS DISC STAMPED B.M. 44-4A 1971 R.E. 7078 WITH SMALL BUTTON.

OK 1142-73 G.E.D.

RECOVERED 6-5-75 G.E.D.

COUNTY ENGINEER B.M. 44-4A 1971 R.E. 7078

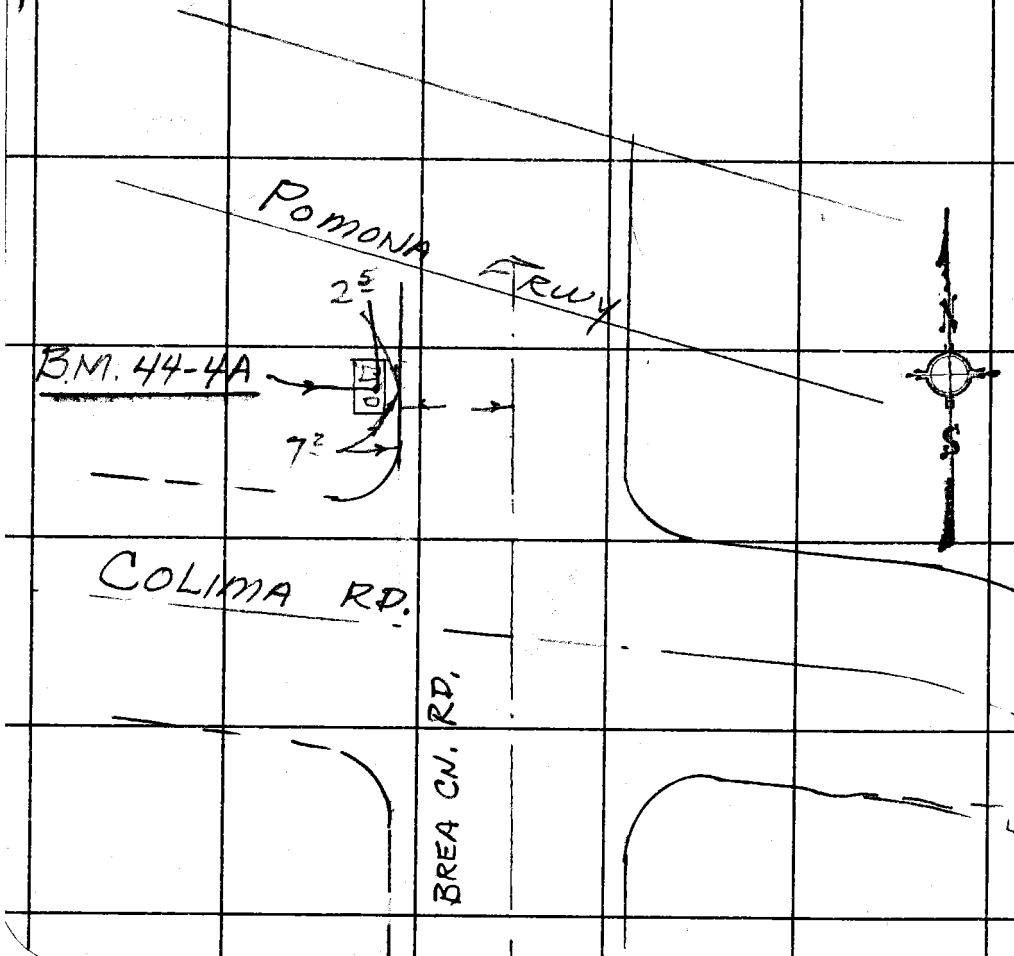

PLEASE RETURN TO
LOS ANGELES COUNTY ENGINEER
403 Los Angeles County Engineering Bldg.

Do not extend this side of this line.

Note: Any Additions or Changes on This Sheet Must be Made or Circled in Red Ink With Date and Name of Person Making Change.

Notes Ck'd by	Survey of LA Co. PRECISE LEVEL NET	F. B. 3718 PG. 21
Map No.	IN 0301.02 Tape Std. °F	
Office Work	Surveyed by G. E. DREIER	
Checked	Notes Date 7-5-66	
Date	Indexed C. J. GALLI	

B.M. 44-5

DESCRIPTION PER F.B. 1366-107 OK 7-5-66
NOT "RECOVERED", 6-5-75 "PAVED OVER, DID NOT DIG., G.E. DREIER OK 7-20-71

Note: Any Additions or Changes on This Sheet Must be Made or Circled in Red Ink With Date and Name of Person Making Change.

PLEASE RETURN TO
LOS ANGELES COUNTY ENGINEER
403 LOS ANGELES COUNTY ENGINEERING BLDG.

Do not extend this side of this line.

76F3095 CE # 310 3-61

F. B. 3718 PG 22

(6-5-75 G.EDREIER)

B.M. 44-5A

COLIMA ROAD AND LEMON AVE., NORTH EAST CORNER, 43 FEET NORTHWEST AND 104 FEET NORTHEAST OF CENTERLINES, IN TOP OF SOUTHEASTERLY CORNER OF A STORM DRAIN INLET, 1 FOOT BACK OF THE CURB, SET A 2 5/8 INCH BRASS DISC STAMPED ~~B.M.~~

COUNTY ENGINEER BM 44-5A 1975 R.E. 7078

PLEASE RETURN TO
LOS ANGELES COUNTY ENGINEER
403 Los Angeles County Engineering Bldg.

Do not extend this side of this line.

Note: Any Additions or Changes on This Sheet Must be Made or Circled in Red Ink With Date and Name of Person Making Change.

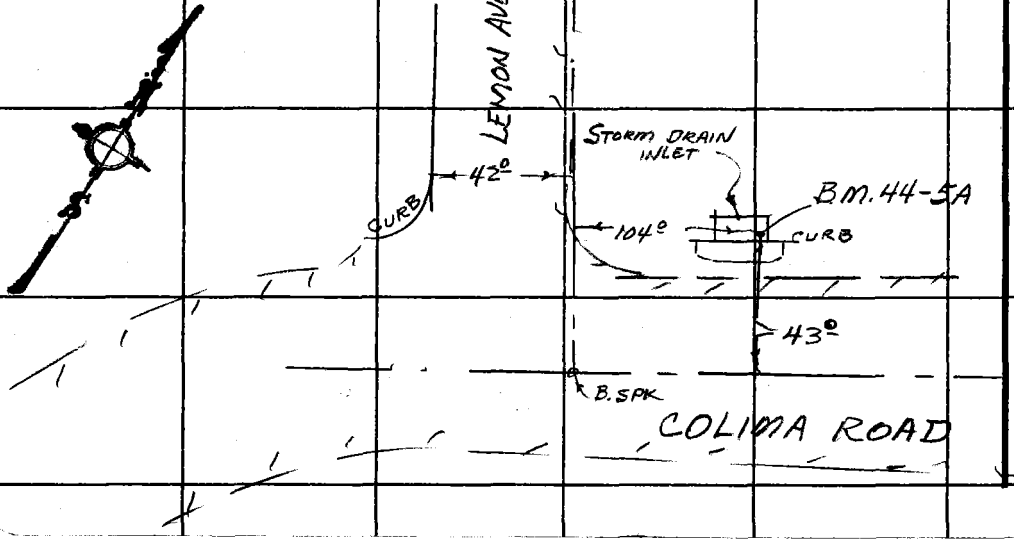

Notes Ck'd by	Survey of L.A.Co. PRECISE LEVEL NET F. B. 3713 PG. 23
Map No.	JN 2301.02 Tape Std °F.
Office Work	Surveyed by G.E. DREIER
Checked	Notes Date 7-5-66
Date	Indexed C. J. GALLI

B.M. 44-6

DESCRIPTION PER F.B. 1366-108 OK 7-5-66

4-21-69

COLIMA ~~FIFTH~~ AVE, ABOUT ~~450~~ 440 FT. WEST OF CALBOURNE DR., 26.5 FT. SOUTH OF POWER POLE NO 539841E, 40 FT. N. OF GUY POLE NO G 238587, 10.6 FT. NORTH OF CENTER OF PAVEMENT, A 2½" COUNTY SURVEYOR BUTTON BRASS CAP STAMPED "B.M. 44-6 1955 R.E. 63" IN CONCRETE 10 INCHES DEEP UNDER A CAST IRON COVER

[redacted] OK, 7-20-71 G.E.P.
NOT RECOVERED, REPAVED 6-5-75 G.E.P.

B.M. 44-6A 6-11-75 G.E. DREIER

COLIMA ROAD AND CALBOURNE DRIVE, SOUTHWEST CORNER AT THE WEST END OF THE CURB RETURN, 1 FOOT BACK OF THE CURB IN THE NORTH EAST CORNER OF THE TOP OF A CONCRETE STORM DRAIN INLET, SET A 2⅞ INCH BRASS DISC STAMPED > WITH SMALL BUTTON

COUNTY ENGINEER
B.M. 44-6A
1975
R.E. 7078



Note: Any Additions or Changes on this Sheet Must be Made or Circled in Red Ink With Date and Name of Person Making Change.

Do not extend this side of this line.

PLEASE RETURN TO
LOS ANGELES COUNTY ENGINEER
403 LOS ANGELES COUNTY ENGINEERING BLDG.

76F3095 CE # 310 2-61

Notes Ck'd by	Survey of LAC. PRECISE LEVEL NET
Map No.	JN 03442 Topo Std. °F
Office Work	Surveyed by G.E. DREIER
Checked	Notes Date 7-5-66
Date	Indexed G. J. GALT

F. B. 3718 PG. 25

B.M. 44-7

DESCRIPTION PER F.B. 7566-109 & 119 OK 7-5-66

" " " " " OK 4-21-69 G.E.D.

NOT RECOVERED, PAVED OVER 7-21-70 G.E.D.

6-5-75 G.E.D.

6-11-75 G.E. DREIER

B.M. 44-6B

COLIMA ROAD AND ENTRANCE TO "POMONA NATIONAL GOLF CLUB", 66.2 FEET NORTH OF CENTER OF PAVEMENT, 65 FEET EAST OF THE ENTRANCE, IN TOP OF THE SOUTHWEST CORNER OF A CONCRETE BLOCK WALL SURROUNDING THE TENNIS COURTS, SET A 2 5/8 INCH BRASS DISK STAMPED

COUNTY ENGINEER BM 44-6B 1975 R.E. 7078

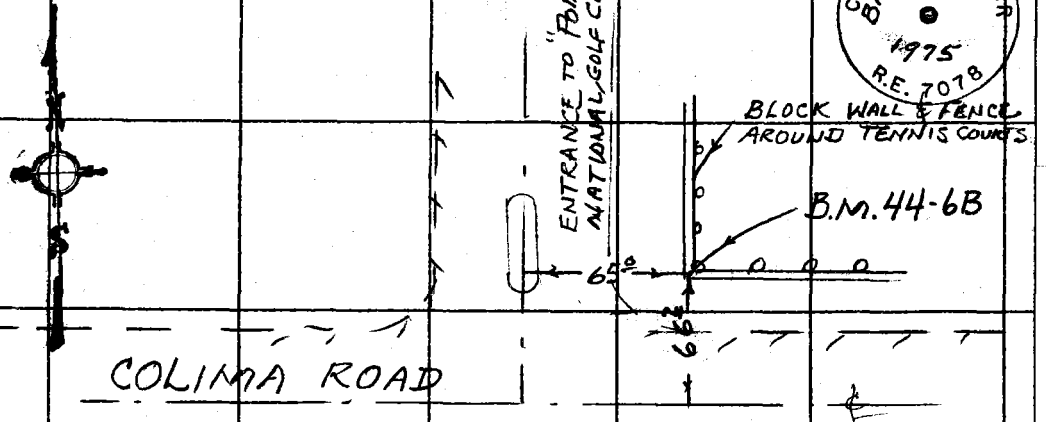

Note: Any Additions or Changes on This Sheet Must be Made or Circled in Red Ink With Date and Name of Person Making Change.

Do not extend this side of this line.

PLEASE RETURN TO LOS ANGELES COUNTY ENGINEER
403 LOS ANGELES COUNTY ENGINEERING BLDG.

76F3085 CE # 310 3-61

F. B. 3718 PG. 26

7-20-71
G.E.DREIER

B.M. 44-7A (L.A.Co. RD. DEPT)
COLIMA RD AND BREA CN. CUTOFF RD., N.E. CORNER, 50.5 FT. N. OF ℄, 42.5 FT. E. OF ℄, 9.5 FT. N.E. OF POWER POLE No. 1418430E, FOUND A "L.A. CO. RD. DEPT. 1970 B.M" 2 INCH BRASS DISC IN CONC AND ASPHALT, 8 INCHES DEEP UNDER A TRIANGULAR CAST IRON COVER.

RECOVERED 6-5-75 G.E.D.

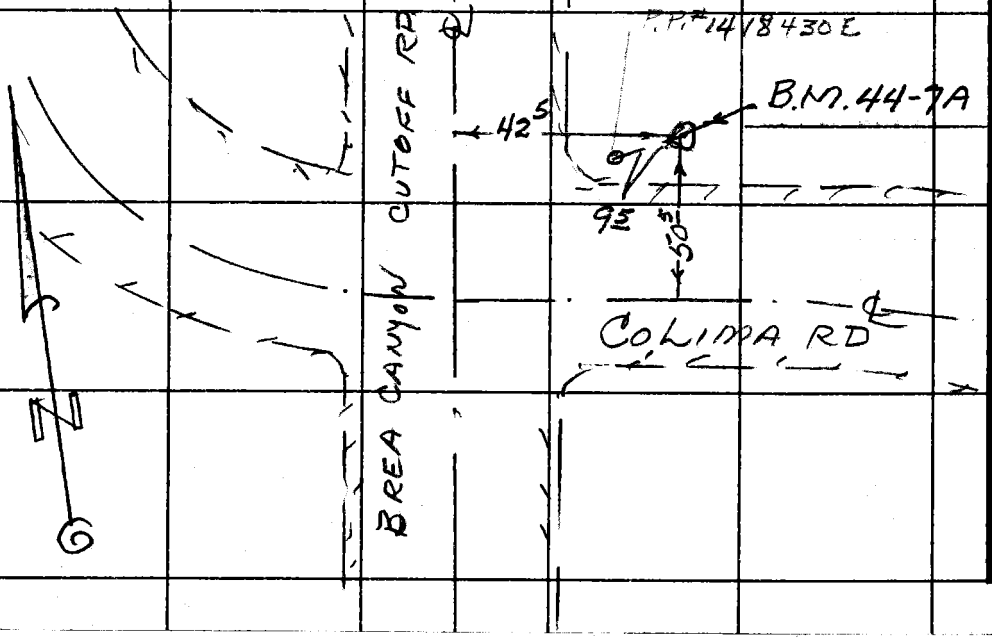

PLEASE RETURN TO
LOS ANGELES COUNTY ENGINEER
403 LOS ANGELES COUNTY ENGINEERING BLDG.
Do not extend this side of this line.

Note: Any Additions or Changes on This Sheet Must be Made or Circled in Red Ink With Date and Name of Person Making Change.

Notes Ck'd by		Survey of L.A.CO. PRECISE LEVEL NET	F. B. 3717 PG. 27
Map No.		JN 030492 Tape Std °F.	
Office Work		Surveyed by G.E. DREIER	
Checked		Notes Date 7-5-66	
Date		Indexed C. J. GALLI	

B.M. 44-8

DESCRIPTION PER F.B. 1366-10 OK 7-5-66

" " " " OK 4-21-69 G.E.D

" " " " OK 7-20-70 G.E.D.

NOT RECOVERED, NEW PAVEMENT, DID NOT DIG 6-5-75 G.E.D.

Note: Any Additions or Changes on This Sheet Must be Made or Circled in Red Ink With Date and Name of Person Making Change.

Do not extend this side of this line.

PLEASE RETURN TO
LOS ANGELES COUNTY ENGINEER
403 LOS ANGELES COUNTY ENGINEERING BLDG.

76F3095 CE # 310 3-61

3.28
91M
3.28
2.952
298 48

F. B. 3718 PG 28

6-10-75 G.E.DREIER

B.M. 44-8A

COLIMA ROAD AND YBARRA DRIVE, SOUTHWEST CORNER, 298 FEET WEST AND 43 FEET SOUTH OF THE CENTERS OF PAVEMENT, 0.8 BACK OF CURB, IN TOP OF THE EAST END OF A CONCRETE STORM DRAIN IN LET, SET A 2 5/8 INCH BRASS DISC STAMPED

COUNTY ENGINEER BM 44-8A 1975 R.E. 7078

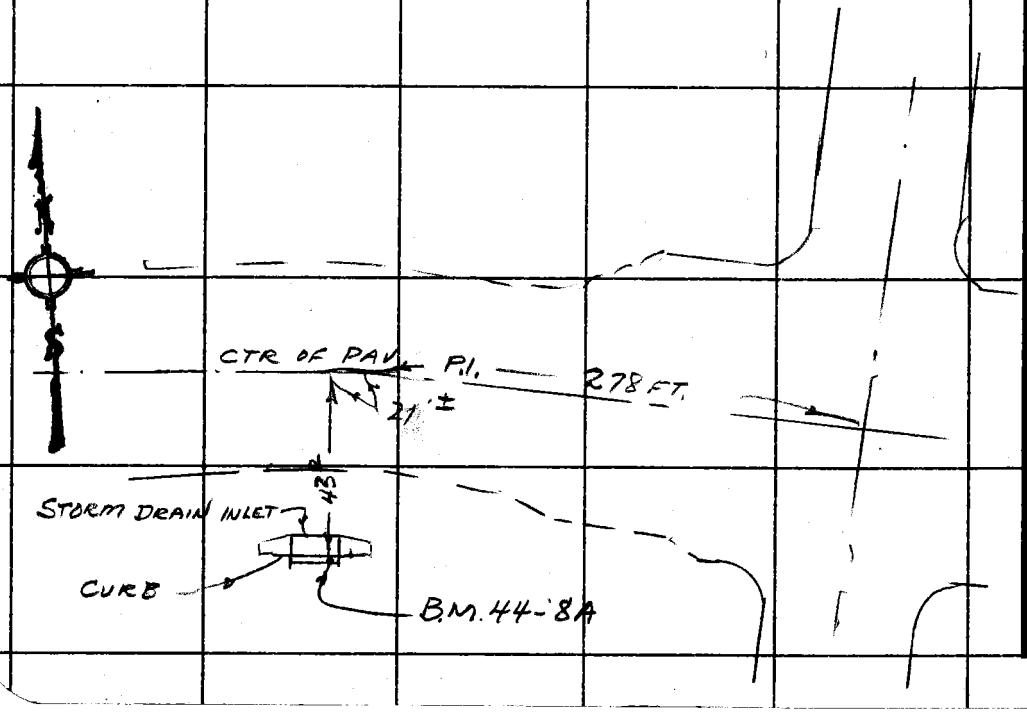

PLEASE RETURN TO
LOS ANGELES COUNTY ENGINEER
403 Los Angeles County Engineering Bldg.

Do not extend this side of this line.

Note: Any Additions or Changes on This Sheet Must be Made or Circled in Red Ink With Date and Name of Person Making Change.

Notes Ck'd by _____ Survey of L.A.Co. PRECISE LEVEL NET F. B. 3718 PG. 29
Map No. _____ JN 030102 Tape _____ Sta. _____ °F.
Office Work _____ Surveyed by G.E. DREIER
Checked _____ Notes _____ Date 7-5-66
Date _____ Indexed C. J. GALLI

BM. 44-9
DESCRIPTION PER F.B. 1966-111 OK 9-5-66
NOT RECOVERED, DID NOT DIG, NEW PAVEMENT & CURBS 4-21-69 G.E.D
NO SEARCH 7-20-71 G.E.D.

B.M. 44-9B (7-27-71 G.E.DREIER)

COLIMA ROAD AND OTTERBEIN AVE., SOUTH EAST CORNER
43 FT. S. AND 60.5 FT. EAST OF CENTER LINES, IN TOP OF N.E.
COR. OF A CONC. STORM DRAIN CATCH BASIN, 1 FOOT
BACK OF THE CURB LINE, SET A 2 3/4 INCH BRASS
DISC STAMPED → (COUNTY ENGINEER BM 44-9B 1971 R.E. 7078) WITH SMALL BUTTON
RECOVERED 6-5-75 ALL

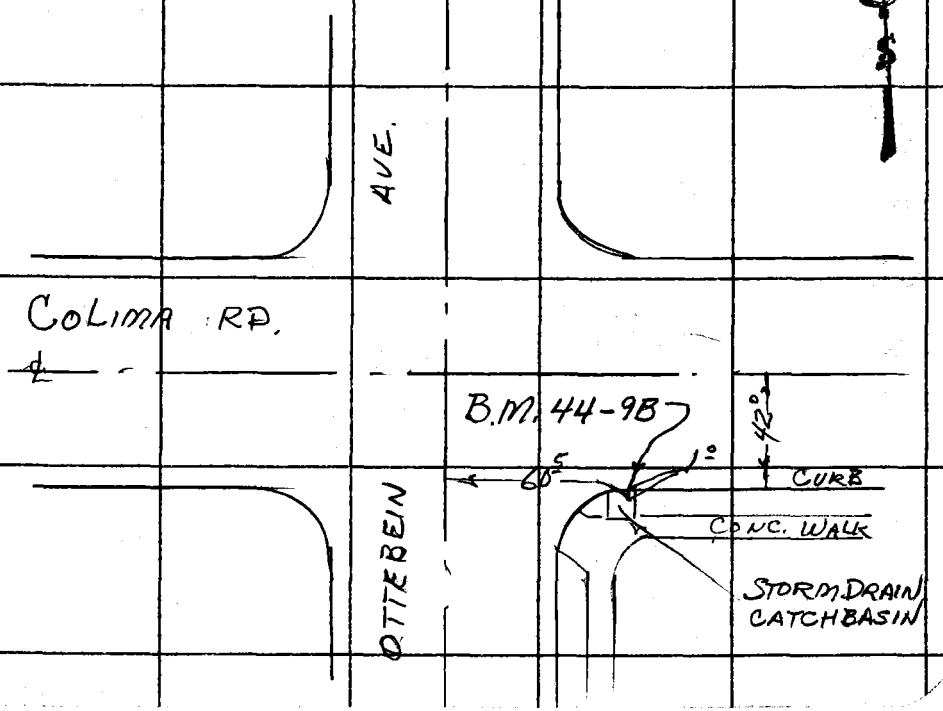

Note: Any Additions or Changes on This Sheet Must be Made or Circled in Red Ink With Date and Name of Person Making Change.

PLEASE RETURN TO LOS ANGELES COUNTY ENGINEER
403 LOS ANGELES COUNTY ENGINEERING BLDG.
Do not extend this side of this line.

75F3095 CE # 310 1-61

Notes Ck'd by	Survey of L.A.Co. PRECISE LEVEL NET F. B. 3718 PG. 31
Map No.	JN 030402 Tape Std °F.
Office Work	Surveyed by G.E. DREIER
Checked	Notes Date 7-5-66
Date	Indexed C. J. GALLI

B.M. 44-9A

DESCRIPTION PER F.B. 1366-111 OR 7-5-66

4-21-69 G.E.D.

~~FIFTH AVE.~~ COLIMA RD., 0.1 MI. WEST OF NOGALES ST., 49.6 FT. SOUTH OF ℄, OPPOSITE ALPHA BETA SHOPPING CENTER IN TOP OF A FLOOD CONTROL CHANNEL HEADWALL, 1 FOOT FROM WEST END, A BOAT SPIKE.

OK 7-20-71 G.E.D.
" 6-5-75 A.L.C.

ALPHA BETA SHOPPING CENTER

NOGALES ST.

COLIMA RD.
~~FIFTH AVE.~~

0.1 MI.

49.6

B.M. 44-9A

CURB
SIDEWALK
CONC. HEADWALL

1' FLOOD CONTROL CHANNEL

Note: Any Additions or Changes on This Sheet Must be Made or Circled in Red Ink With Date and Name of Person Making Change.

Do not extend this side of this line.

PLEASE RETURN TO
LOS ANGELES COUNTY ENGINEER
403 LOS ANGELES COUNTY ENGINEERING BLDG.

76F3095 CE # 310 2-81

Notes Ck'd by	Survey of L.A.Co. PRECISE LEVELING
Map No.	JN 030102 Tape Std °F.
Office Work	Surveyed by G.E. DREIER
Checked	Notes Date 7-5-66
Date	Indexed C. J. GALLI

F. B. 3718 PG. 33

B.M. 44-10

DESCRIPTION PER F.B. 1366-112 BR 7-5-66

4-21-69 G.E.D. NEW PAVEMENT, DID NOT DIG, NOT RECOVERED

Note: Any Additions or Changes on This Sheet Must be Made or Circled in Red Ink With Date and Name of Person Making Change.

Do not extend this side of this line.

PLEASE RETURN TO
LOS ANGELES COUNTY ENGINEER
403 LOS ANGELES COUNTY ENGINEERING BLDG.

76F3095 CE # 310 3-61

Notes Ck'd by	Survey of L.A.Co. PRECISE LEVEL NET
Map No.	JN 0301.02 Tape Std °F
Office Work	Surveyed by G.E. DREIER
Checked	Notes Date 7-5-66
Date	Indexed C. J. GALLI

F. B. 3718 PG. 35

B.M. 44-IIA

DESCRIPTION PER F.B. 1306-120 OK 7-3-68

" " " " " OK 4-21-69

" " " " " OK 6-5-75 ALG

Note: Any Additions or Changes on This Sheet Must be Made or Circled in Red Ink With Date and Name of Person Making Change.

Do not extend this side of this line.

PLEASE RETURN TO
LOS ANGELES COUNTY ENGINEER
403 LOS ANGELES COUNTY ENGINEERING BLDG.

76F3095 CE # 310 3-61

Notes Ck'd by	Survey of L.A.C. PRECISE LEVEL NET
Map No.	JN 0301.02 Tape Std °F
Office Work	Surveyed by C.E. DREIER
Checked	Notes Date 7-5-66
Date	Indexed C. J. GALLI

F. B. 3718 PG. 37

B.M. 44-12

DESCRIPTION PER F.B. 7966-114 OR 7-3-66

" " " " " 4-22-69

NOT RECOVERED REPORTED DESTROYED MAR. 1971, 7-20-71 G.E.D.

B.M. 44-12A 7-21-71 G.E.D

COLIMA RD. AND FULLERTON ROAD, S.E. CORNER. 52.5 FT. SOUTH OF CENTER LINE AND 53 FT. EAST OF ℄, AT BACK OF SIDEWALK 3.3 FEET NORTH OF A FIRE HYDRANT, SET A 2 3/4 INCH COUNTY ENGINEER BRASS CAP STAMPED WITH BUTTON IN TOP OF A 12"X12" CONC. POST FLUSH WITH THE WALK. OK 6-5-73 HLL

COUNTY ENGINEER BM 44-12A 1971 R.E. 7078

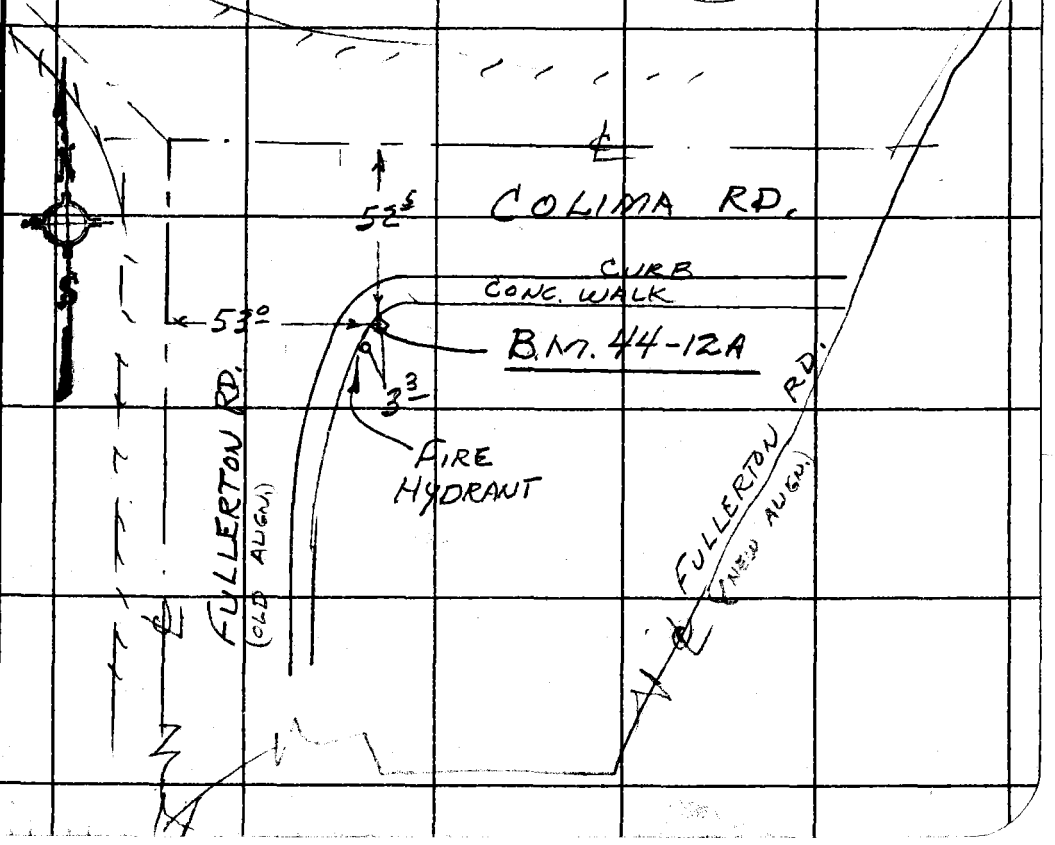

Note: Any Additions or Changes on This Sheet Must be Made or Circled in Red Ink With Date and Name of Person Making Change.

Do not extend this side of this line.

PLEASE RETURN TO LOS ANGELES COUNTY ENGINEER
403 LOS ANGELES COUNTY ENGINEERING BLDG.

76F309S CE # 310 3-61

F. B. 3718 PG. 38

6-5-75 G.E. DREIER

B.M. 44-12B (CITY OF INDUSTRY CO-5)
COLIMA ROAD, 0.35 MILE WEST OF LARKVANE ROAD,
3.6 FEET SOUTH OF THE SOUTH CURB IN THE SOUTH
EAST CORNER OF THE TOP OF A STORM DRAIN INLET,
FOUND A 1 3/8 INCH BRASS DISC STAMPED

CITY OF INDUSTRY
BM
CO-5

PLEASE RETURN TO
LOS ANGELES COUNTY ENGINEER
403 Los Angeles County Engineering Bldg.

Do not extend this side of this line.

Note: Any Additions or Changes on This Sheet Must be Made or Circled in Red Ink With Date and Name of Person Making Change.

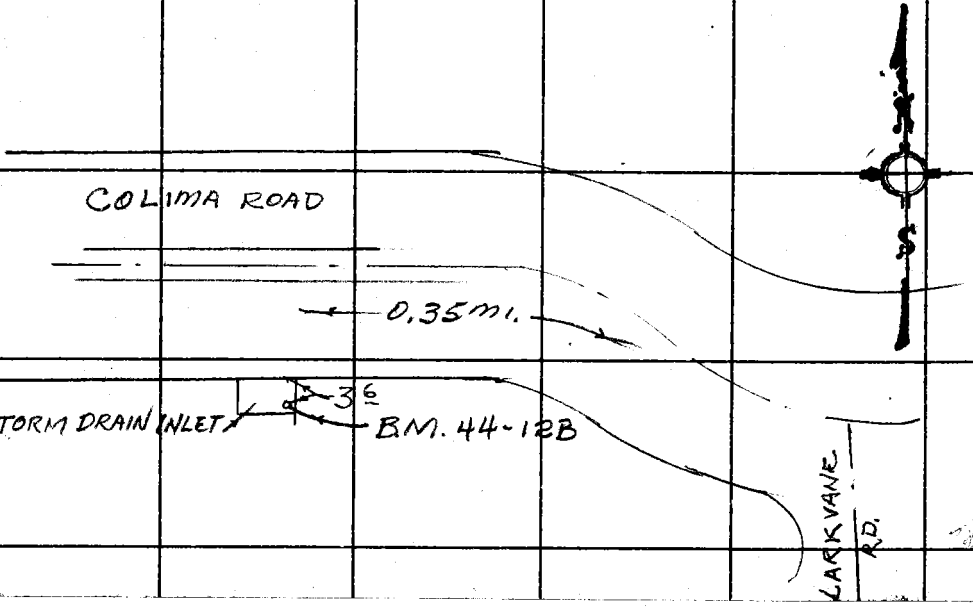

1 3/8 BRASS DISC
5-CO
108

Notes Ck'd by _____ Survey of L.A.Co. PRECISE LEVEL NET F. B. 3718 PG. 39
Map No. _____ JN 030102 Tape _____ Std. _____ °F.
Office Work _____ Surveyed by G.E. DREIER
Checked _____ Notes _____ Date 7-5-66
Date _____ Indexed C. J. GALLI

B.M. 44-13

DESCRIPTION PER F.B. 1366-115 OK 7-5-66
Description per F.B. 1366-115 O.K. 4-21-66 J.M.M.
NOT RECOVERED 6-5-75 ALL SET 44-13 A

Note: Any Additions or Changes on This Sheet Must be Made or Circled in Red Ink With Date and Name of Person Making Change.

Do not extend this side of this line.

PLEASE RETURN TO
LOS ANGELES COUNTY ENGINEER
403 LOS ANGELES COUNTY ENGINEERING BLDG.

6-5-75 G.E.DREIER

B.M. 44-13A (CITY OF INDUSTRY CO-3)

COLIMA ROAD, 0.7 MILE WEST OF LARKVANE ROAD, 0.55 MILE EAST OF AZUSA AVE, 3.6 FEET SOUTH OF THE SOUTH CURB IN THE SOUTH EAST CORNER OF THE TOP OF A STORM DRAIN INLET, FOUND A 1 3/8 INCH BRASS DISC STAMPED CURB

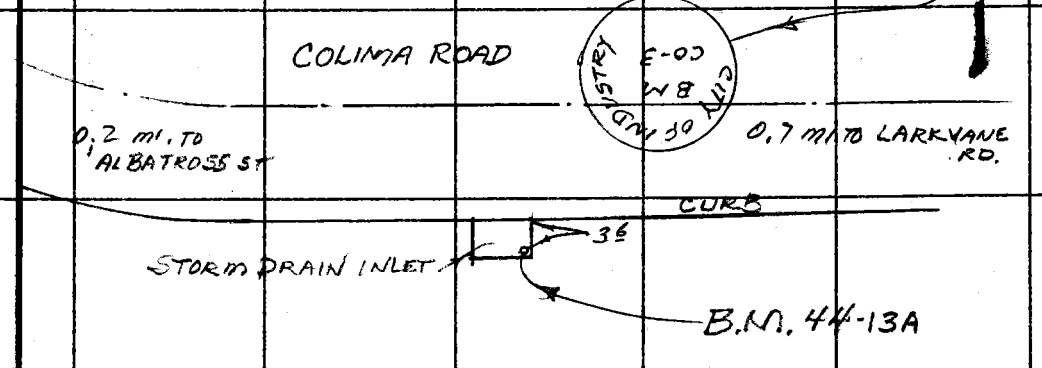

78F3095 CE # 310 3-61

Notes Ck'd by _____
Map No. _____
Office Work _____
Checked _____
Date _____

Survey of LA Co. PRECISE LEVEL NET F. B. 3718 PG. 41
JN 030102 Tape _____ Std. _____ °F.
Surveyed by G.E. DREIER
Notes G.E. DREIER Date 7-1-66
Indexed R. J. GALLI

SET B.M. 44-14A

ANAHEIM-PUENTE RD, COLIMA RD, AND 5TH AVE, S.E. COR, ABOUT ~~300~~ +327 FT. EAST OF INTERSECTION AND ABOUT 59.8 FEET SOUTH OF ℄, SET A STD. 2½" COUNTY ENGINEER BRASS DISC STAMPED "B.M. 44-14A 1966 RE. 5869" IN N.W. COR OF CONC. HEADWALL OF CONC. BOX STORM DRAIN

OK 7-20-71 G.E.D.
" 6-5-75 ALC

Note: Any Additions or Changes on this Sheet Must be Made or Circled in Red Ink With Date and Name of Person Making Change.

PLEASE RETURN TO
LOS ANGELES COUNTY ENGINEER
403 LOS ANGELES COUNTY ENGINEERING BLDG.

Do not extend this side of this line.

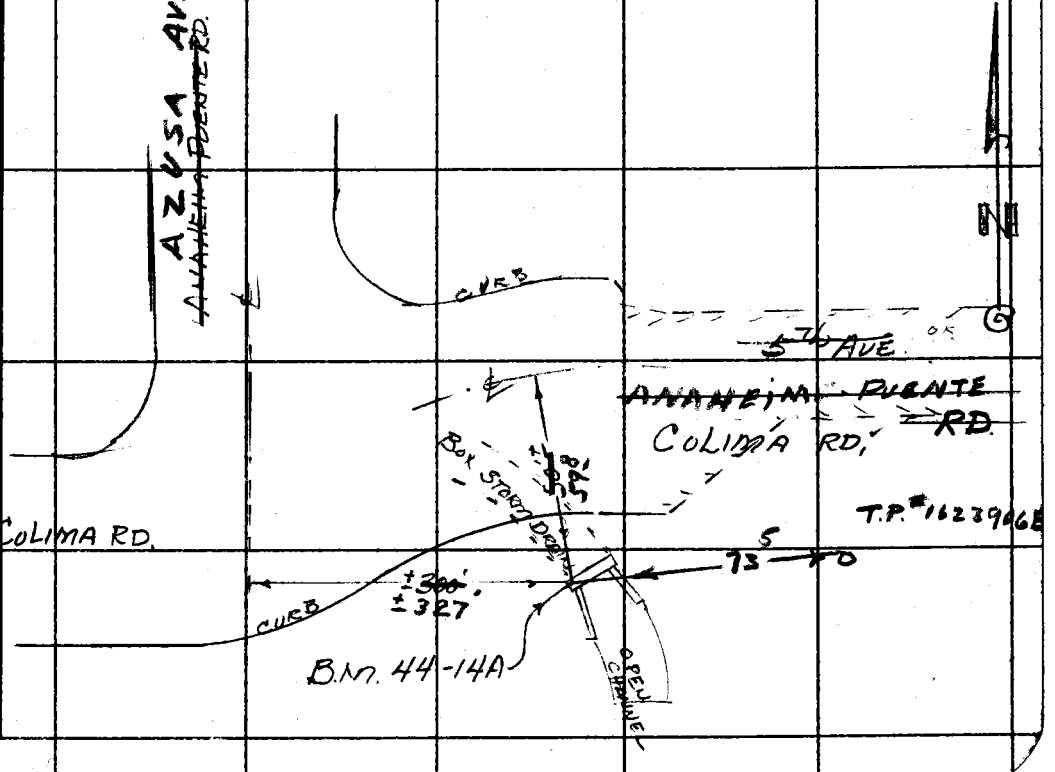

76F3095 CE # 310 3-61

Notes Ck'd by	Survey of L.A.Co. PRECISE LEVEL NET
Map No.	JN 230602 Tape Std °F.
Office Work	Surveyed by G.E. DREIER
Checked	Notes Date 7-5-66
Date	Indexed C. J. GALLI

F. B. 3718 PG. 43

B.M. 44-15 (PUENTE I-12)

DESCRIPTION PER F.B. 1366-117 OK 7-5-66

Description per F.B. 1366-117 OK 4-21-69 J.M.M.

OBVIOUSLY DESTROYED BY R.R. UNDERPASS 7-20-71 G.E.D.

B.M. 44-15A 7-21-71 G.E.D.

AZUSA AVE. AND DEPOT ST., SOUTHEAST CORNER, 4.5 FEET S. OF S. END OF CURB RETURN, 1 FOOT EAST OF EAST CURB IN THE TOP OF THE N.W. COR. OF A CONC. STORM DRAIN CATCH BASIN, SET A 2 3/4 INCH BRASS DISC STAMPED WITH SMALL BUTTON

OK 6-5-75 MK

COUNTY ENGINEER BM 44-15A 1971 R.E. 7078

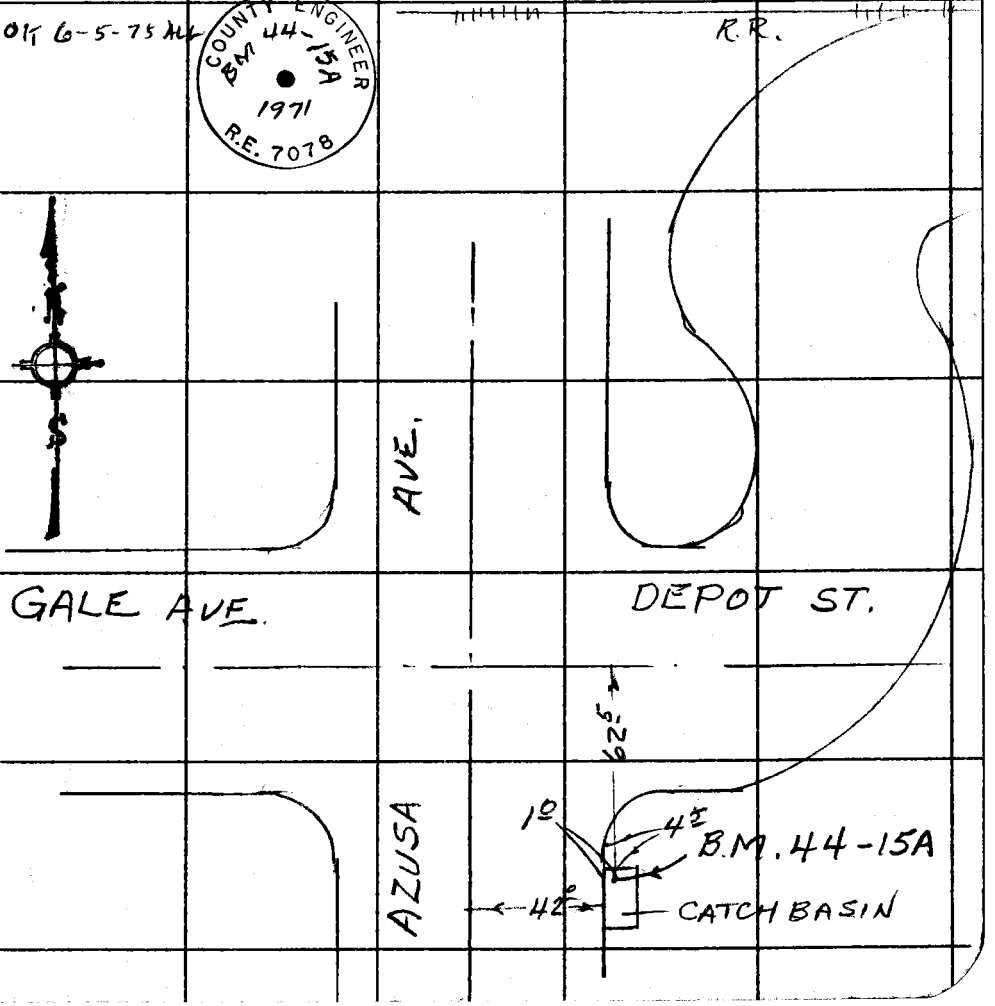

Note: Any Additions or Changes on this Sheet Must be Made or Circled in Red Ink With Date and Name of Person Making Change.

PLEASE RETURN TO
LOS ANGELES COUNTY ENGINEER
403 LOS ANGELES COUNTY ENGINEERING BLDG.
Do not extend this side of this line.

78F3095 CE # 310 2-81

Notes Ck'd by	Survey of L.A. Co. PRECISE LEVEL NET
Map No.	JN 030162 Tape Std °F
Office Work	Surveyed by G.E. DREIER
Checked	Notes G.E. DREIER Date 7-22-71
Date	Indexed

F. B. 3718 PG. 45

B.M. 44-16

ANAHIEM-PUENTE ROAD AND SAN JOSE CR. FLOOD CONTROL CHANNEL (BETWEEN CHESTNUT ST. AND ARENTH AVE.) SOUTHEAST CORNER OF BRIDGE, 0.9 FT. BACK OF CURB LINE, FOUND A 2 INCH BRASS DISC STAMPED

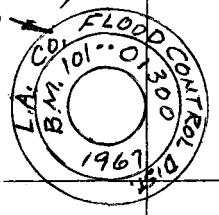

OK 6-5-75 ALG

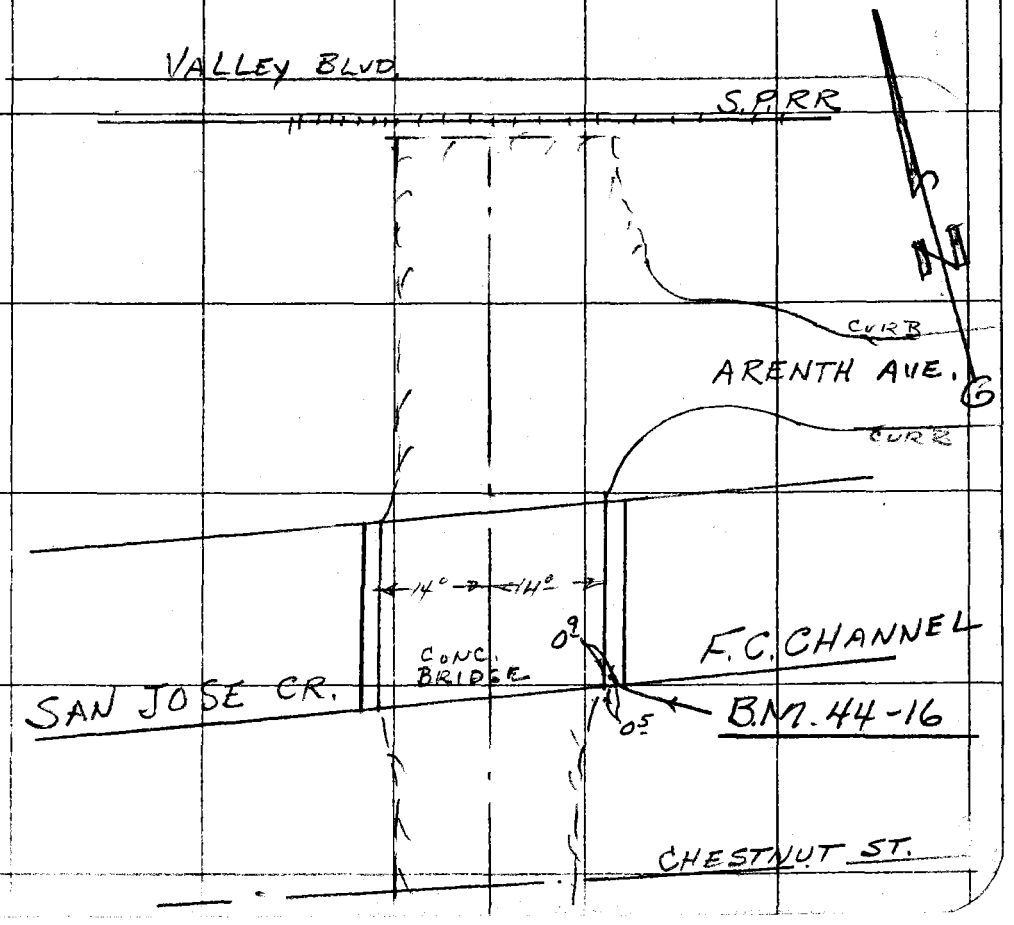

Note: Any Additions or Changes on This Sheet Must be Made or Circled in Red Ink With Date and Name of Person Making Change.

PLEASE RETURN TO
COUNTY OF LOS ANGELES
DEPARTMENT OF COUNTY ENGINEER
403 LOS ANGELES COUNTY ENGINEERING BLDG.

Do not extend this side of this line.

76F309S CE#310 3-68

Notes Ck'd by	Survey of L.A.Co.PRECISE LEVELNET	F. B. 3718 Pg. 55
Map No.	JN 0301.02 Tape Std °F	
Office Work	Surveyed by G.E.DREIER	
Checked	Notes Date 1971	
Date	Indexed J. GALLI SEP 16 '71	

JOB NO. 0301.02

L.A.Co. PRECISE LEVEL NET

LEVEL LINE NO. 53

DESCRIPTION REF.
F.B. 2422

DREIER
MALDONADO
SIEMANN
McKNIGHT
MIYAHIRA

Note: Any Additions or Changes on This Sheet Must be Made or Circled in Red Ink With Date and Name of Person Making Change.

Do not extend this side of this line.

PLEASE RETURN TO
COUNTY OF LOS ANGELES
DEPARTMENT OF COUNTY ENGINEER
403 LOS ANGELES COUNTY ENGINEERING BLDG.

76F3095 CE#310 3-68

ROUTE SKETCH, LINE NO 53
1971 RELEVELING

F. B. 3718 PG 56

B.M.53-5 F.B.2422-115
B.M.53-6 F.B.2422-116
B.M.53-7 F.B.2422-117
B.M.53-7A F.B.3718-73
B.M.53-8A F.B.3718-75
B.M.53-9 F.B.3718-77
B.M.53-10A F.B.3718-79
B.M.53-11 F.B.2422-121
B.M.53-12 F.B.2422-122
BRYDON RD.
STEPHEN RANCH RD.
GOLF COURSE
B.M.53-13A F.B.3718-85
MILLER RANCH RD
GOLDEN HILLS RD
B.M.53-15 F.B.2422-125
B.M.53-15A F.B.3718-91
B.M.53-16B F.B.3718-95
B.M.53-4 F.B.2422-114
B.M.53-16 F.B.2422-126
B.M.53-17 F.B.2422-127
PRIVATE
AVE
B.M.53-3 F.B.2422-113
B.M.53-2 F.B.2422-112
B.M.53-17A F.B.3718-99
WHEELER
B.M.53-18 F.B.3718-59
B.M.53-1 F.B.2422-111
B.M.53-18 F.B.2422-128
B.M.53-19 F.B.2422-129
B.M.53-19A F.B.3718-105
WEBB CN.
RD
B.M.11-52
BASELINE RD.
BASELINE RD
B.M.11-53A
B.M.11-58 F.B.1376-53
B.M.11-59 F.B.1376-53

PLEASE RETURN TO
COUNTY OF LOS ANGELES
DEPARTMENT OF COUNTY ENGINEER
403 LOS ANGELES COUNTY ENGINEERING BLDG.

Do not extend this side of this line.

Note: Any Additions or Changes on This Sheet Must be Made or Circled in Red Ink With Date and Name of Person Making Change.

Notes Ck'd by	Survey of L.A.CO.PRECISE LEVEL NET
Map No.	JN 030102 Tape Std °F
Office Work	Surveyed by G.E.DREIER
Checked	Notes Date 7-28-71
Date	Indexed G. J. GALLI SEP 16 71

F. B. 3718 PG. 57

B.M. 53-1

DESCRIPTION PER F.B. 2422-111 OK 7-29-71 G.E.D.

" " " " " 9-5-75 ALG

Note: Any Additions or Changes on This Sheet Must be Made or Circled in Red Ink With Date and Name of Person Making Change.

Do not extend this side of this line.

PLEASE RETURN TO
COUNTY OF LOS ANGELES
DEPARTMENT OF COUNTY ENGINEER
403 LOS ANGELES COUNTY ENGINEERING BLDG.

76F3095 CE#310 3-68

Notes Ck'd by	Survey of L.A.Co. PRECISE LEVEL NET F. B. 3718 PG. 59
Map No.	JN 0301-02 Topo Std °F
Office Work	Surveyed by G.E. DREIER
Checked	Notes G.E. DREIER Date 7-29-71
Date	Indexed E. J. GALLI SEP 16 71

B.M. 53-1B

WHEELER AVE., ABOUT 300 FT. SOUTH OF OAK MESA DR., ON CENTER LINE, 1.5 FT. NORTH OF THE E'LY PROD OF THE NORTH LINE OF HOUSE NUMBER 5069, A PRECAST BRASS CAP MON. STAMPED 7 INCHES DEEP UNDER A CAST IRON COVER

(NOTE. SAME LOCATION AS B.M. 53-1A)

COUNTY ENGINEER R. E. 5869

OK 9-5-75 ALG

Note: Any Additions or Changes on This Sheet Must be Made or Circled in Red Ink With Date and Name of Person Making Change.

PLEASE RETURN TO
COUNTY OF LOS ANGELES
DEPARTMENT OF COUNTY ENGINEER
403 LOS ANGELES COUNTY ENGINEERING BLDG.

Do not extend this side of this line.

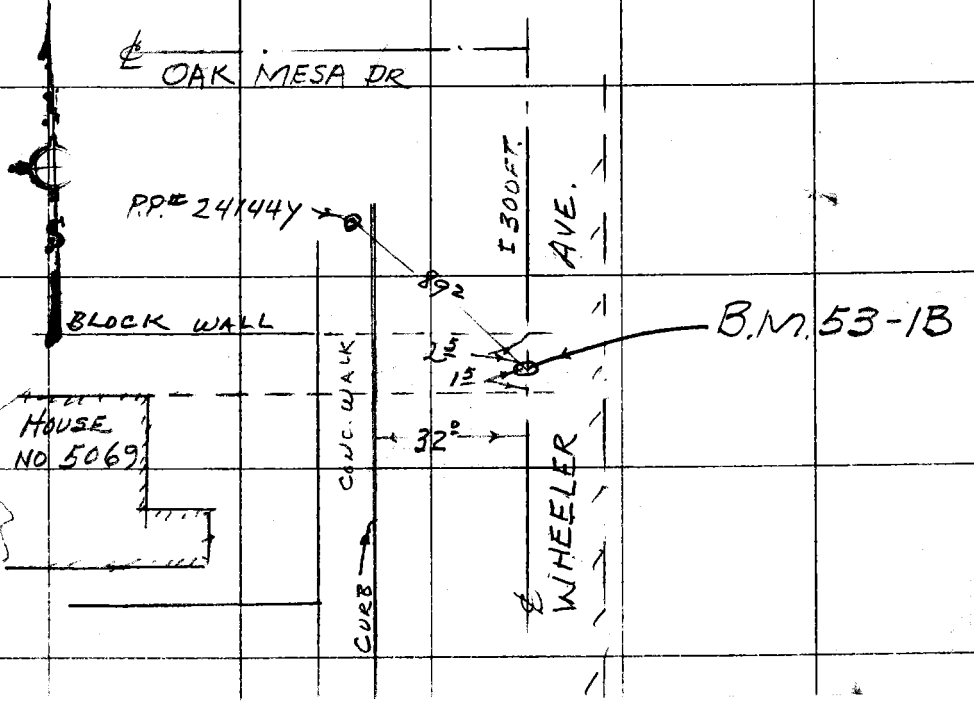

76F309S CE#310 3-68

Notes Ck'd by	Survey of A.A.Co. PRECISE LEVEL NET F. B. 3718 Pg. 61
~~Map No.~~	JN 030402 Topo Std 9F
Office Work	Surveyed by G.E.DREIER
Checked	Notes Date 7-29-71
Date	Indexed E. J. GALLI SEP 16 '71

B.M. 53-2

DESCRIPTION PER F.B. 2422-112 OK 7-30-71 G.E.D.

" " " " " " 9-5-75 ALC

Note: Any Additions or Changes on This Sheet Must be Made or Circled in Red Ink With Date and Name of Person Making Change.

Do not extend this side of this line.

PLEASE RETURN TO
COUNTY OF LOS ANGELES
DEPARTMENT OF COUNTY ENGINEER
403 LOS ANGELES COUNTY ENGINEERING BLDG.

76F309S CE#310 3-68

Notes Ck'd by	Survey of L.A.CO. PRECISE LEVEL NET F. B. 3718 PG. 63
Map No.	JN 030402 Temp. Std. °F
Office Work	Surveyed by G.E. DREIER
Checked	Notes Date
Date	Indexed J. GALLI 1 6 11

B.M. 53-3

DESCRIPTION PER F.B. 3718-113 OK 7-31-71 G.E.D

" " " " " " 9-5-75 ALG

Note: Any Additions or Changes on This Sheet Must be Made or Circled in Red Ink With Date and Name of Person Making Change.

Do not extend this side of this line.

PLEASE RETURN TO
COUNTY OF LOS ANGELES
DEPARTMENT OF COUNTY ENGINEER
403 LOS ANGELES COUNTY ENGINEERING BLDG.

76F309S CE#310 3-68

Notes Ck'd by	Survey of L.A.Co. PRECISE LEVEL NET F. B. 3718 Pg. 65
Map No.	JN 430L02 Tape Std °F
Office Work	Surveyed by G.E.DREIER
Checked	Notes Date
Date	Indexed S. J. GALLI SEP 16 '71

B.M. 53-4

DESCRIPTION PER F.B. 2422-114 OK 7-30-71 G.E.D.

" " " " " 9-5-75 ALG

Note: Any Additions or Changes on This Sheet Must be Made or Circled in Red Ink With Date and Name of Person Making Change.

Do not extend this side of this line.

PLEASE RETURN TO
COUNTY OF LOS ANGELES
DEPARTMENT OF COUNTY ENGINEER
403 LOS ANGELES COUNTY ENGINEERING BLDG.

76F309S CE#310 3-68

Notes Ck'd by	Survey of L.A. Co. PRECISE LEVEL NET
Map No.	J.N. 030102 Topo Std 9F
Office Work	Surveyed by G.E. DREIER
Checked	Notes Date
Date	Indexed J. GALLI SEP 16 71

F. B. 3718 PG. 67

B.M. 53-5

DESCRIPTION PER F.B. 2422-115 OK 7-30-71 G.E.D.

" " " " " 9-5-75 ALL

Note: Any Additions or Changes on This Sheet Must Be Made or Circled in Red Ink With Date and Name of Person Making Change.

Do not extend this side of this line.

PLEASE RETURN TO
COUNTY OF LOS ANGELES
DEPARTMENT OF COUNTY ENGINEER
403 LOS ANGELES COUNTY ENGINEERING BLDG.

76F3095 CE#310 3-68

Notes Ck'd by	Survey of L.A. CO. PRECISE LEVEL NET F. B. 3718 PG. 69
Map No.	Type Fld 9F
Office Work	Surveyed by L.E. DREIER
Checked	Notes Date
Date	Indexed J. J. GALLI SEP 16 71

B.M. 53-6

DESCRIPTION PER F.B. 2422-116 OK 7-30-71 G.E.P.

" " " " " 9-5-75 ALC

Note: Any Additions or Changes on This Sheet Must be Made or Circled in Red Ink With Date and Name of Person Making Change.

Do not extend this side of this line.

PLEASE RETURN TO
COUNTY OF LOS ANGELES
DEPARTMENT OF COUNTY ENGINEER
403 LOS ANGELES COUNTY ENGINEERING BLDG.

76F3095 CE#310 3-68

Notes Ck'd by	Survey of L.A.Co. PRECISE LEVEL NET
Map No.	Unit 030102 Tape Std. 9F
Office Work	Surveyed by G.E. DREIER
Checked	Notes Date
Date	Indexed [redacted] J. GALLI SEP 16 '71

F. B. 3718 PG. 71

B.M. 53-7

DESCRIPTION PER F.B. 2422-117 OK 7-30-71 G.E.D.

" " " " " 9-5-75 ALG

Note: Any Additions or Changes on This Sheet Must be Made or Circled in Red Ink With Date and Name of Person Making Change.

PLEASE RETURN TO
COUNTY OF LOS ANGELES
DEPARTMENT OF COUNTY ENGINEER
403 LOS ANGELES COUNTY ENGINEERING BLDG.

Do not extend this side of this line.

76F309S CE#310 3-68

Notes Ck'd by	Survey of L.A.Co. PRECISE LEVEL NET	F. B. 3718 PG. 73
Map No.	JN 030462 Tape Std 9F	
Office Work	Surveyed by G.E. DREIER	
Checked	Notes G.E. DREIER Date 7-30-71	
Date	Indexed E. J. GALLI SEP 16 '71	

B.M. 53-7A

STEPHENS RANCH ROAD, 0.3 mi. N.E. OF BRYDON RD., ABOUT 180 FT. S.W. OF COUNTY GOLF COURSE, 13 FEET S.E. OF CENTER OF PAVEMENT, 30 FT. N. OF SOUTH END OF CONC. WING WALL OF 3 LARGE CULVERTS, IN TOP OF WINGWALL AT ANGLE POINT, SET A 2½ INCH BRASS DISC, STAMPTED WITH B.M. BUTTON

OK 9-5-75 ALG

COUNTY ENGINEER BM 53-7A 1971 R.E. 7078

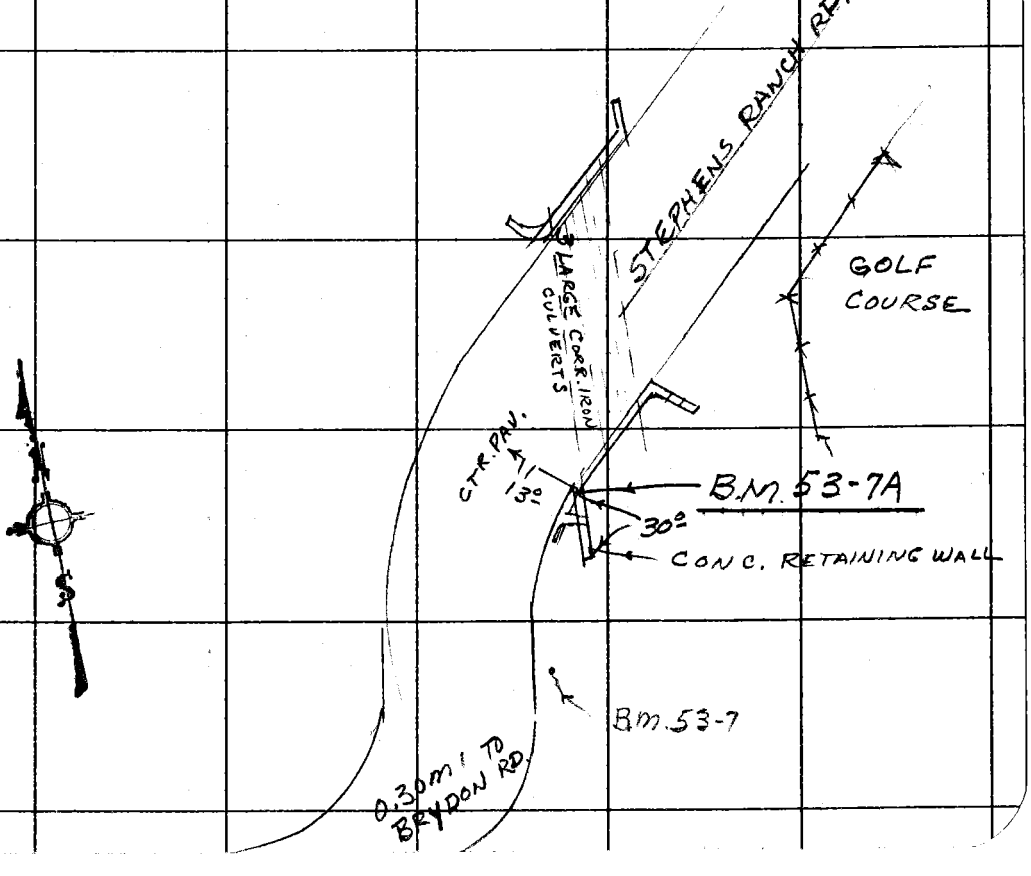

Note: Any Additions or Changes on This Sheet Must be Made or Circled in Red Ink With Date and Name of Person Making Change.

PLEASE RETURN TO
COUNTY OF LOS ANGELES
DEPARTMENT OF COUNTY ENGINEER
403 LOS ANGELES COUNTY ENGINEERING BLDG.

Do not extend this side of this line.

76F3095 CE#310 3-68

Notes Ck'd by	Survey of L.A. Co PRECISE LEVEL NET
Map No.	JN 030402 Tbph Std 9F
Office Work	Surveyed by G.E. DREIER
Checked	Notes G.E. DREIER Date 8-2-71
Date	Indexed [illegible] SEP 16 '71

F. B. 3718 PG. 75

B.M. 53-8 NOT RECOVERED

B.M 53-8A

(HO. NO. 6100 N.)

STEPHENS RANCH ROAD AT MARSHALL CANYON COUNTY GOLF COUSE, ON SOUTH SIDE OF DRIVEWAY ENTRANCE TO SERVICE AREA ON N'LY SIDE OF BUILDING, 40 FT. S.E. OF ℄, 23.5 FT. S.W. OF N'LY EDGE OF CONC. GUTTER ON N'LY SIDE OF DRIVEWAY AT JUNCTION OF A CURBING, BETWEEN PLANTING AREA AND LAWN, WITH S'LY EDGE OF DRIVE WAY, SET A 2 3/4 INCH BRASS CAP STAMPED WITH B.M. BUTTON IN TOP OF A 16 INCH TRIANGULAR CONC. POST FLUSH.

OK 9-5-75 ALG

COUNTY ENGINEER BM 53-8A 1971 R.E. 7078

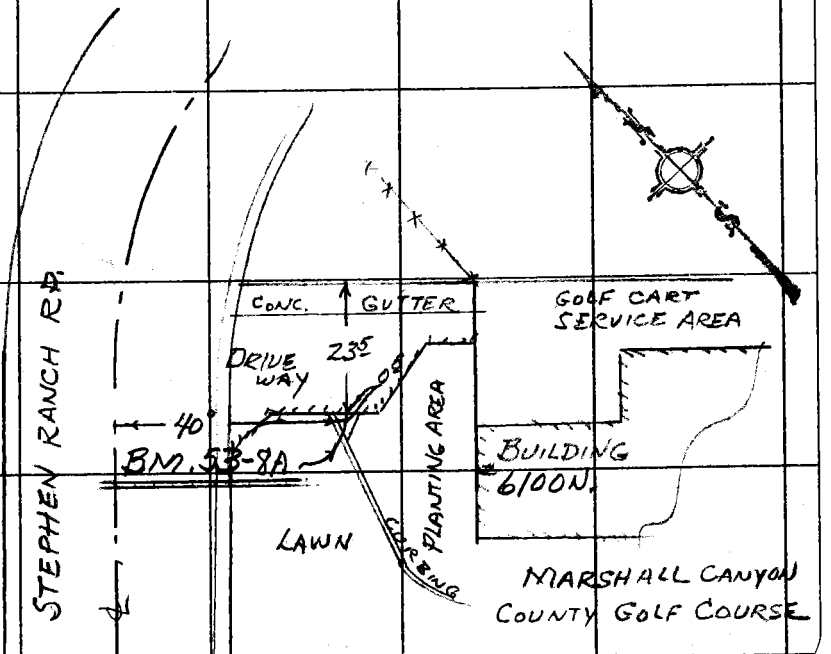

Note: Any Additions or Changes on This Sheet Must be Made or Circled in Red Ink With Date and Name of Person Making Change.

PLEASE RETURN TO COUNTY OF LOS ANGELES DEPARTMENT OF COUNTY ENGINEER 403 LOS ANGELES COUNTY ENGINEERING BLDG.

Do not extend this side of this line.

76F309S CE#310 3-68

Notes Ck'd by	Survey of L.A.Co. PRECISE LEVEL NET
Map No.	UNO 30602 Tab Std. °F
Office Work	Surveyed by G.E. DREIER
Checked	Notes G.E. DREIER Date 8-2-71
Date	Indexed C. J. GALLI SEP 16 '71

F. B. 3718 PG. 77

B.M. 53-9

STEPHENS RANCH RD, 0.25 MI. N. OF MARSHALL CANYON ~~RANCH ROAD~~ COUNTY GOLF COURSE, NEAR CENTER OF PAVEMENT, 56.8 FT. N. ~~W.~~ FROM A LEAD AND "L.A. CO. ENGR." TAG IN ROCK & CONC CULVERT HEADWALL, 33.2 FT. EAST OF POWERPOLE No. 1277680E, FOUND A PRECAST MON. STAMPED → 28 INCHES DEEP UNDER A CAST IRON COVER PER F.B. 2422-119

CK 9-5-75 ALG

COUNTY SURVEYORS MONUMENT T.IN. R.8W. 19 20 30 29

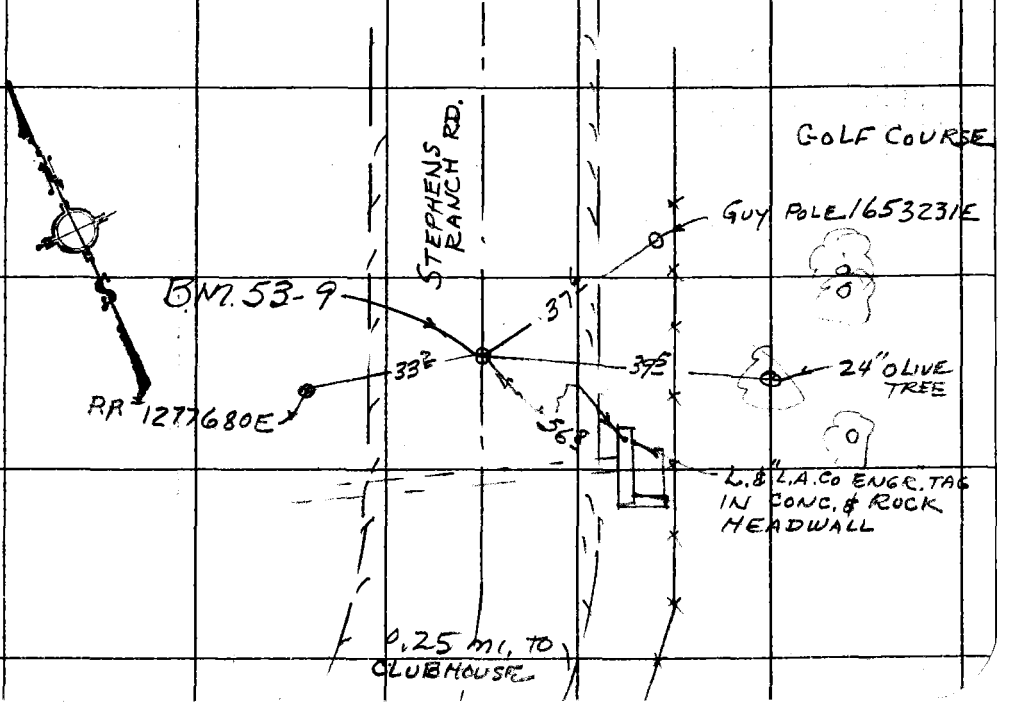

Note: Any Additions or Changes on This Sheet Must be Made or Circled in Red Ink With Date and Name of Person Making Change.

PLEASE RETURN TO
COUNTY OF LOS ANGELES
DEPARTMENT OF COUNTY ENGINEER
403 LOS ANGELES COUNTY ENGINEERING BLDG.

Do not extend this side of this line.

76F309S CE#310 3-68

Notes Ck'd by	Survey of L.A.Co PRECISE LEVEL NET	F. B. 3718 PG. 79
Mapi No.	UN [illegible] Tape Std 9F	
Office Work	Surveyed by G.E. DREIER	
Checked	Notes G.E. DREIER Date 8-2-71	
Date	Indexed [redacted] J. GALLI SEP 1 6 '71	

B.M. 53-10 NOT RECOVERED PROBABLY DESTROYED

B.M. 53-10A

STEPHENS RANCH ROAD, S'LY SIDE, N. OF N'LY END OF MARSHALL CANYON COUNTY GOLF COURSE, NEAR N.E. CORNER OF A CONC. LINED RESERVOIER, 21 FT. S. OF THE CENTER OF THE PAVEMENT, IN THE TOP OF THE N.W. CORNER OF A CONC. CATCH BASIN, SET A 2 3/4 INCH BRASS DISC STAMPED WITH B.M. BUTTON

OK 9-5-75 ALL

COUNTY ENGINEER B.M. 53-10A 1971 R.E. 7078

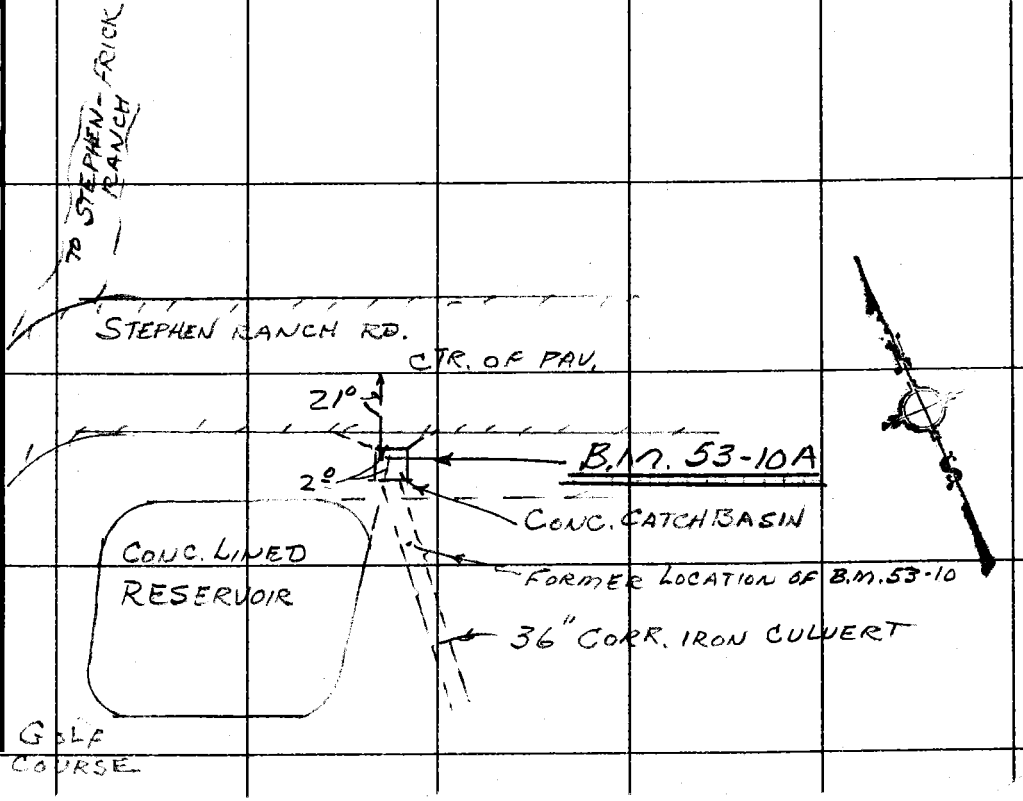

Note: Any Additions or Changes on This Sheet Must be Made or Circled in Red Ink With Date and Name of Person Making Change.

Do not extend this side of this line.

PLEASE RETURN TO
COUNTY OF LOS ANGELES
DEPARTMENT OF COUNTY ENGINEER
403 LOS ANGELES COUNTY ENGINEERING BLDG.

76F309S CE#310 3-68

Notes Ck'd by _____
Map No. _____
Office Work _____
Checked _____
Date _____

Survey of L.A.Co. PRECISE LEVEL NET F. B. 3718 PG. 81
UNGAGED Topo Std SF
Surveyed by G.E. DREIER
Notes _____ Date _____
Indexed J. GALLI SEP 16 '71

B.M 53-11

DESCRIPTION PER F.B. 2422-121 OK 8-2-71 G.E.D.
" " " " " 9-5-75 ALL

Note: Any Additions or Changes on This Sheet Must be Made or Circled in Red Ink With Date and Name of Person Making Change.

Do not extend this side of this line.

PLEASE RETURN TO
COUNTY OF LOS ANGELES
DEPARTMENT OF COUNTY ENGINEER
403 LOS ANGELES COUNTY ENGINEERING BLDG.

76F309S CE#310 3-68

Notes Ck'd by	Survey of L.A. Co. PRECISE LEVEL NET
Map No.	JN 030002 Tape Std 95
Office Work	Surveyed by G. E. DREIER
Checked	Notes Date
Date	Indexed J. GALLI SEP 16 '71

F. B. 3718 PG. 83

B.M. 53-12

DESCRIPTION PER F.B. 2422-122 OK 8-2-71 G.E.D.

" " " " " 9-5-75 ALL

Note: Any Additions or Changes on This Sheet Must be Made or Circled in Red Ink With Date and Name of Person Making Change.

PLEASE RETURN TO
COUNTY OF LOS ANGELES
DEPARTMENT OF COUNTY ENGINEER
403 LOS ANGELES COUNTY ENGINEERING BLDG.

Do not extend this side of this line.

76F309S CE#310 3-68

Notes Ck'd by	Survey of L.A.Co. PRECISE LEVEL NET
Map No.	JN 030L02 Tape Std 9F
Office Work	Surveyed by G.E.DREIER
Checked	Notes G.E.DREIER Date 8-3-71
Date	Indexed M. J. GALLI SEP 16 '71

F. B. 3718 PG. 85

B.M. 53-13A

IN THE NORTH ½ OF SEC. 29, T.1N., R.8W., 0.2 MI. SOUTH OF A LARGE RECTANGULAR CONC. LINED RESERVOIR, IN PROPOSED COUNTY PARKS & RECREATION DEPT. NURSERY AREA, 7 FT. SOUTH OF A LARGE OAK TREE IN A CIRCULAR DEPRESSION, SET A 2¾ INCH BRASS CAP STAMPED IN TOP OF A 12 INCH CONC. POST UP 5 INCHES

OK 9-5-75 ALG

COUNTY ENGINEER B.M. 53-13A 1971 R.E. 7078

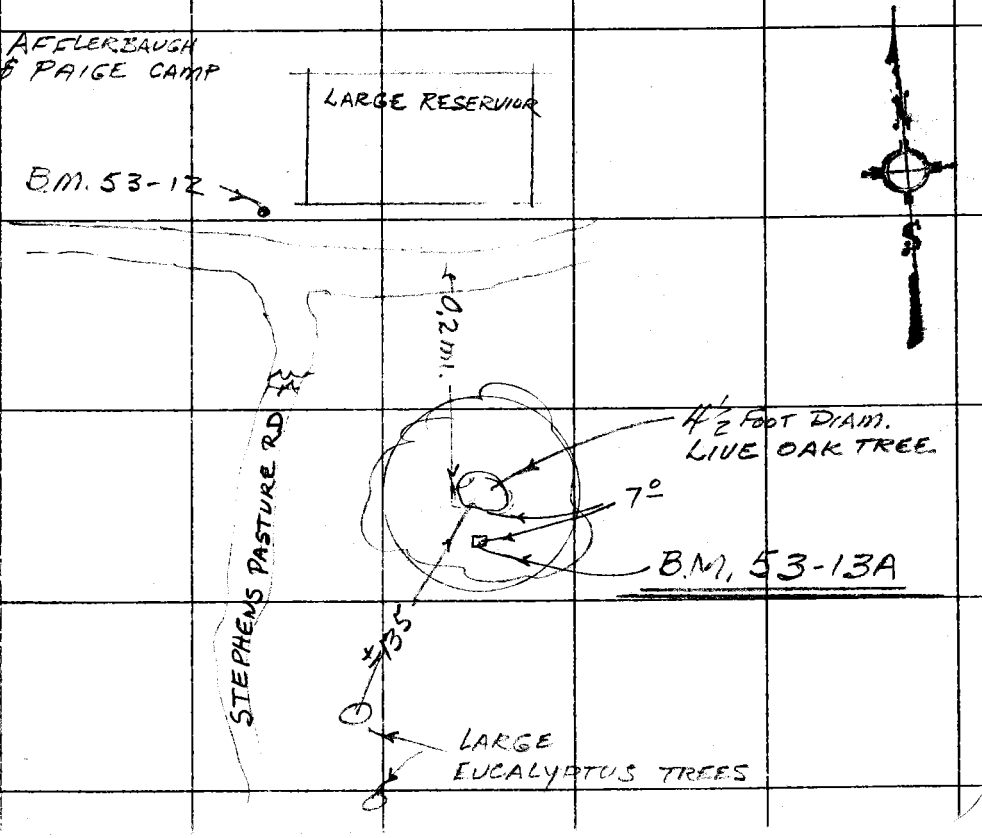

Note: Any Additions or Changes on This Sheet Must be Made or Circled in Red Ink With Date and Name of Person Making Change.

PLEASE RETURN TO COUNTY OF LOS ANGELES DEPARTMENT OF COUNTY ENGINEER 403 LOS ANGELES COUNTY ENGINEERING BLDG.

Do not extend this side of this line.

76F309S CE#310 3-68

Notes Ck'd by	Survey of L.A.Co. PRECISE LEVEL NET
Map No.	JN 03 04 02 Tape Std °F
Office Work	Surveyed by G.E. DREIER
Checked	Notes Date
Date	Indexed J. GALLI SEP 16 '71

F. B. 3718 PG. 87

B.M. 53-14 (FRICK NO. 5)

NOT RECOVERED BUT SHOUD BE IN SEARCHED 8-2-71 G.E.D.
(COULD HAVE BEEN DESTROYED BY FIRE BREAK BLADING)

Note: Any Additions or Changes on This Sheet Must be Made or Circled in Red Ink With Date and Name of Person Making Change.

PLEASE RETURN TO
COUNTY OF LOS ANGELES
DEPARTMENT OF COUNTY ENGINEER
403 LOS ANGELES COUNTY ENGINEERING BLDG.

Do not extend this side of this line.

76F309S CE#310 3-68

Notes Ck'd by	Survey of L.A.Co. PRECISE LEVELING
Map No.	JN 030192 Tape Std. °F
Office Work	Surveyed by G.E. DREIER
Checked	Notes Date
Date	Indexed E. J. GALLI SEP 16 71

F. B. 3718 PG. 89

B.M. 53-15

DESCRIPTION PER F.B. 2422-125 OK 8-3-71 G.E.D.

" " " " " 9-5-75 ALL

Note: Any Additions or Changes on This Sheet Must be Made or Circled in Red Ink With Date and Name of Person Making Change.

Do not extend this side of this line.

PLEASE RETURN TO
COUNTY OF LOS ANGELES
DEPARTMENT OF COUNTY ENGINEER
403 LOS ANGELES COUNTY ENGINEERING BLDG.

76F3095 C.E.#310 3-68

Notes Ck'd by	Survey of L.A.Co. PRECISE LEVEL NET
Map No.	JN 030402 Tape Std °F
Office Work	Surveyed by G.E.DREIER
Checked	Notes Date
Date	Indexed E. J. GALLI SEP 16 '71

F. B. 3718 PG. 91

66.7

67, 6=17

7, 8 GATE

B.M. 53-15A

IN BOTTOM OF LIVE OAK CANYON, WEST OF CENTER OF SEC. 29, T.1N., R.8W., SOUTH OF FENCE AND DIRT ROAD CROSSING STREAM BED, IN THE TOP OF THE WEST WING WALL OF A CONC. STREAM CONTROL STRUCTURE, 3 FEET SOUTH OF THE NORTH WEST CORNER, 17 FEET NORTH OF THE SOUTHERLY END, SET A LARGE BOAT SPIKE, HEAD STAMPED "53-15A"

TO REACH PROCEED 1.5 mi. N. ON WEBB CN. RD AND A PAVED PRIVATE ROAD, (MILLER RANCH RD) FROM BASELINE ROAD. TAKE DIRT RD. FORK TO LEFT AND PROCEED 0.25 mi. TO LIVE OAK CN. BOTTOM.

OK 9-5-75 ALG

Note: Any Additions or Changes on This Sheet Must be Made or Circled in Red Ink With Date and Name of Person Making Change.

Do not extend this side of this line.

PLEASE RETURN TO
COUNTY OF LOS ANGELES
DEPARTMENT OF COUNTY ENGINEER
403 LOS ANGELES COUNTY ENGINEERING BLDG.

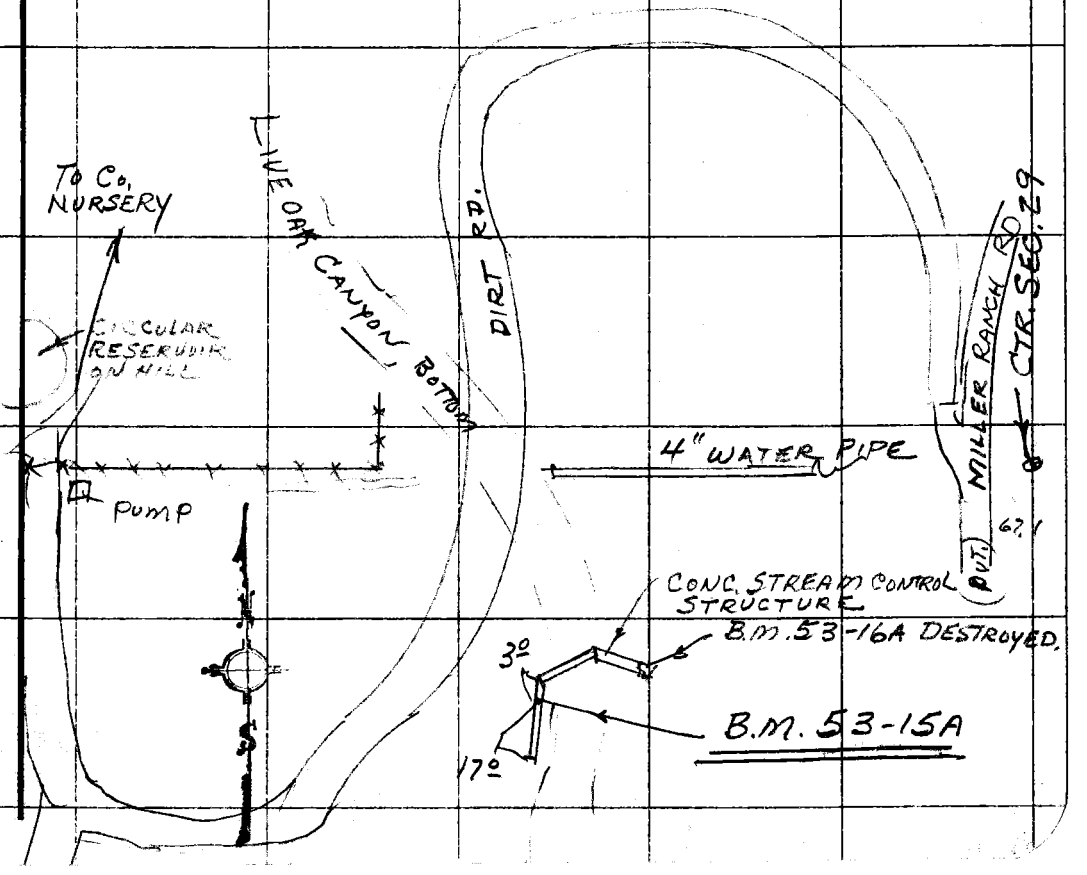

78F3095 CE#310.3-68

Notes Ck'd by	Survey of L.A.Co. PRECISE LEVEL NET
Map No.	JN 030.02 Tape Std °F
Office Work	Surveyed by G.E. DREIER
Checked	Notes Date
Date	Indexed E. J. GALLI SEP 16 '71

F. B. 3718 PG. 93

B.M. 53-16

DESCRIPTION PER F.B. 2422-126 OK 8-4-71 G.E.D.

" " " " " 9-5-75 ALL

Note: Any Additions or Changes on This Sheet Must be Made or Circled in Red Ink With Date and Name of Person Making Change.

PLEASE RETURN TO
COUNTY OF LOS ANGELES
DEPARTMENT OF COUNTY ENGINEER
403 LOS ANGELES COUNTY ENGINEERING BLDG.

Do not extend this side of this line.

76F309S CE#310 3-68

Notes Ck'd by	Survey of L.A.Co. PRECISE LEVEL NET
Map No.	
Office Work	Surveyed by G.E. DREIER
Checked	Notes G.E. DREIER Date 8-5-71
Date	Indexed E. J. GALLI SEP 16 '71

F. B. 3718 PG. 95

B.M. 53-16B (F.C. "B.M. 94 RW 560")

MILLER RANCH ROAD, (PAVED PRIVATE CONTINUATION OF WEBB CN. RD.) 1.25 MILES NORTH OF BASELINE ROAD AT LOCATION WHERE ROAD DECENDS INTO LIVE OAK CANYON, 38 FEET WEST OF CENTER OF PAVEMENT, 16 FEET SOUTH OF A E.-W. BARBED WIRE FENCE, 30 FEET S.W. OF FENCE CORNER, FOUND A L.A.CO. FLOOD CONTROL 3½ INCH BRASS DISC STAMPED "B.M 94 RW 560" IN TOP OF A 6 INCH ROUND CONC. POST FLUSH, 2 FEET NORTH OF A WITNESS PIPE

OK 9-5-75 ALG

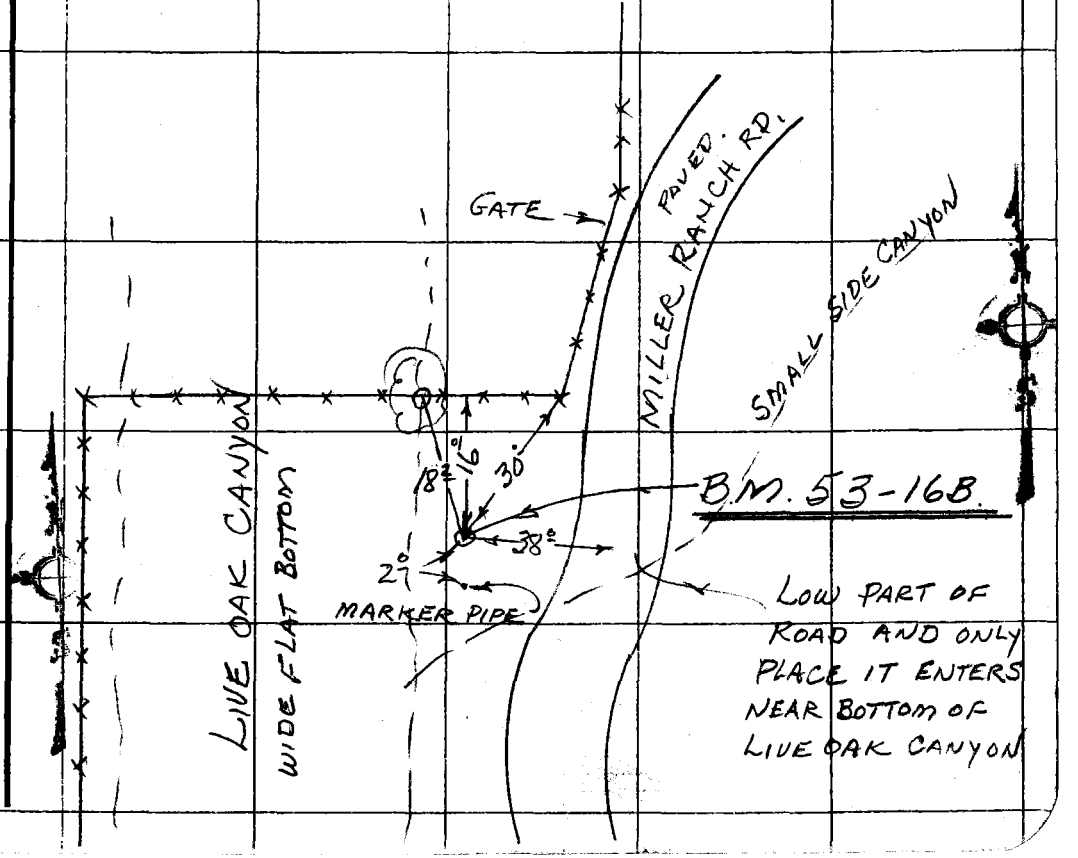

Note: Any Additions or Changes on This Sheet Must be Made or Circled in Red Ink With Date and Name of Person Making Change.

Do not extend this side of this line.

PLEASE RETURN TO
COUNTY OF LOS ANGELES
DEPARTMENT OF COUNTY ENGINEER
403 LOS ANGELES COUNTY ENGINEERING BLDG.

76F 3098 CE#310 3-68

Notes Ck'd by	Survey of L.A.Co. PRECISE LEVEL NET F. B. 3718 Pg. 97
Map No.	JN 0341.02 Tape Std °F
Office Work	Surveyed by G.E.DREIER
Checked	Notes C Date
Date	Indexed [redacted] J. GAIII SEP 16 71

B.M. 53-17

DESCRIPTION PER F.B. 2422-127 OK 8-3-71 G.E.D.

" " " " " 9-5-75 ALC

Note: Any Additions or Changes on This Sheet Must be Made or Circled in Red Ink With Date and Name of Person Making Change.

Do not extend this side of this line.

PLEASE RETURN TO
COUNTY OF LOS ANGELES
DEPARTMENT OF COUNTY ENGINEER
403 LOS ANGELES COUNTY ENGINEERING BLDG.

76F3095 C.E.#310.3-68

Notes Ck'd by	Survey of L.A.Co. PRECISE LEVEL NET
Map No.	JN 0301.02 Tape Std °F
Office Work	Surveyed by G.E. DREIER
Checked	Notes G.E. DREIER Date 8-5-71
Date	Indexed [redacted] J. GALLI SEP 16 '71

F. B. 3718 PG. 99

B.M. 53-17A (F.C. B.M. 004-08500)

WEBB CANYON ROAD, 0.8 MI. NORTH OF BASELINE ROAD, EAST OF LIVE OAK DAM, AT A PAVED PRIVATE DRIVEWAY TO BASE OF DAM, 43.5 FT. W. OF POWER POLE No. 503041E, 26.5 FT. WEST OF THE CENTER OF THE PAVEMENT, 14 FT. N.E. OF A 14 INCH LIVE OAK TREE, IN THE N.W. CORNER OF A 21" INCH APPROX. SQUARE CONC. BLOCK, FOUND A 2" BRASS DISC STAMPED

OK 9-5-75 ALG

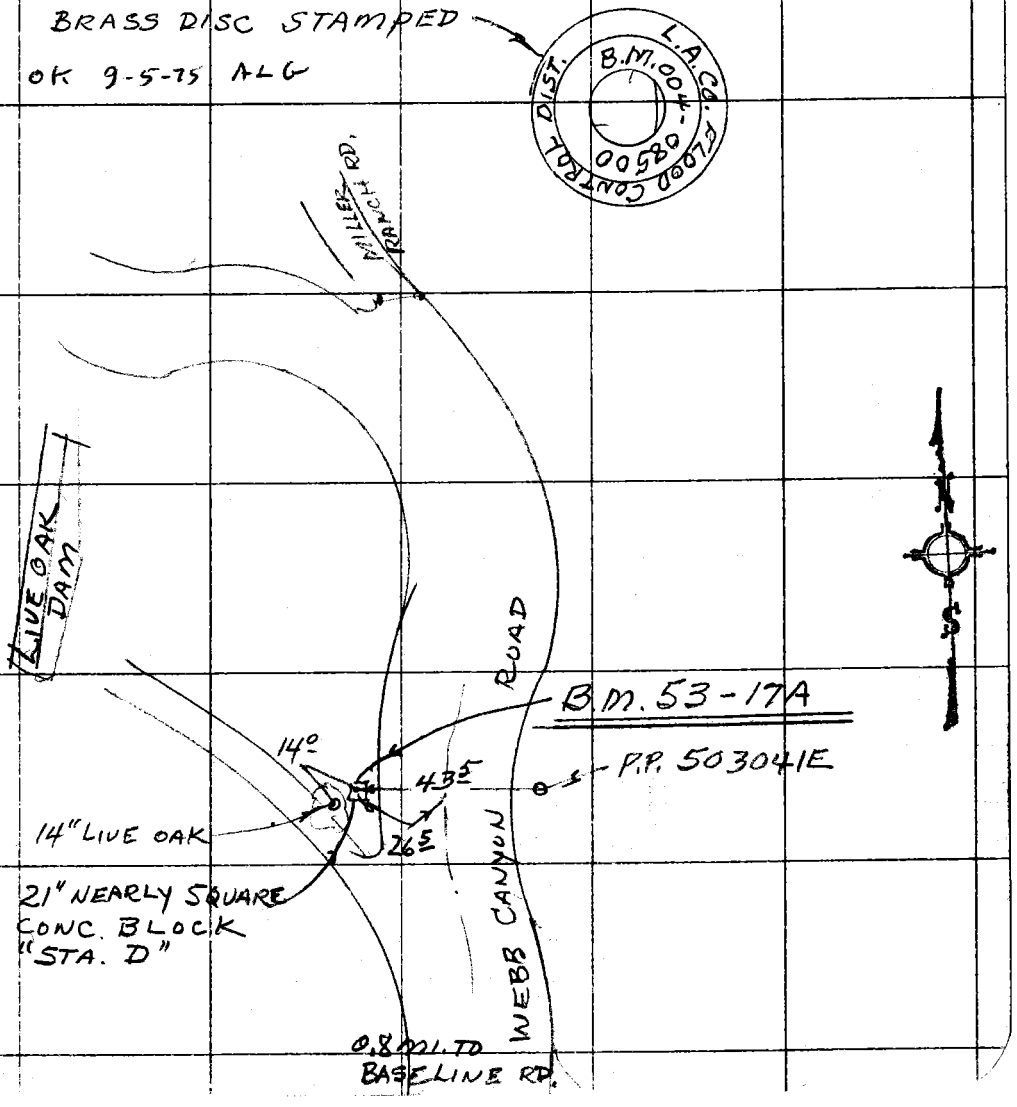

Note: Any Additions or Changes on This Sheet Must be Made or Circled in Red Ink With Date and Name of Person Making Change.

PLEASE RETURN TO
COUNTY OF LOS ANGELES
DEPARTMENT OF COUNTY ENGINEER
403 LOS ANGELES COUNTY ENGINEERING BLDG.

Do not extend this side of this line.

76F309S CE#310 3-68

Notes Ck'd by	Survey of L.A.Co. PRECISE LEVELNET F. B. 3718 PG. 101
Map No.	JN 0301.02 Tape Std °F
Office Work	Surveyed by G.E. DREIER
Checked	Notes Date
Date	Indexed U. J. GALLI SEP 16 '71

B.M. 53-18

DESCRIPTION PER F.B. 2422-127 OK 8-2-71 G.E.D.

" " " " " 9-5-75 ALL

Note: Any Additions or Changes on This Sheet Must be Made or Circled in Red Ink With Date and Name of Person Making Change.

PLEASE RETURN TO
COUNTY OF LOS ANGELES
DEPARTMENT OF COUNTY ENGINEER
403 LOS ANGELES COUNTY ENGINEERING BLDG.

Do not extend this side of this line.

76F309S CE#310 3-68

Notes Ck'd by	Survey of A.A.Co. PRECISE LEVEL NET
~~Map No.~~	JN 0301.02 Topo Std °F
Office Work	Surveyed by G.E. DREIER
Checked	Notes Date SEP 16 '71
Date	Indexed J. GALLI

F. B. 3718 PG. 103

B.M. 53-19

DESCRIPTION PER F.B. 2422-129 OK 8-2-71 G.E.D.

" " " " " 9-5-75 ALG

Note: Any Additions or Changes on This Sheet Must be Made or Circled in Red Ink With Date and Name of Person Making Change.

Do not extend this side of this line.

PLEASE RETURN TO
COUNTY OF LOS ANGELES
DEPARTMENT OF COUNTY ENGINEER
403 LOS ANGELES COUNTY ENGINEERING BLDG.

76F3095 CE#310 3-68

Notes Ck'd by	Survey of L.A.Co.PRECISE LEVELING F. B. 3718 Pg. 105
Map No.	JN 030402 Topo Std °F
Office Work	Surveyed by G.E.DREIER
Checked	Notes G.E. DREIER Date 8-5-71
Date	Indexed E. J. GALLI SEP 16 71

B.M.53-19B

WEBB CANYON ROAD, 0.2 MI. NORTH OF BASELINE ROAD, AT N.E.COR. OF ENTRANCE TO WEBB SCHOOL, 28.5 FT. EAST OF THE CENTER OF THE PAVEMENT, 12.5 FT. E. OF A 33 INCH LIVE OAK TREE, 21.6 FT. SOUTH OF A 12 INCH DEODORA TREE, SET A 2 3/4 INCH BRASS CAP STAMPED B.M. 53-19B 1971 R.E. 7078 WITH B.M. BUTTON IN TOP OF A 12" CONC. POST UP 5 INCHES OK 9-5-75 ALC

COUNTY ENGINEER B.M. 53-19B 1971 R.E. 7078

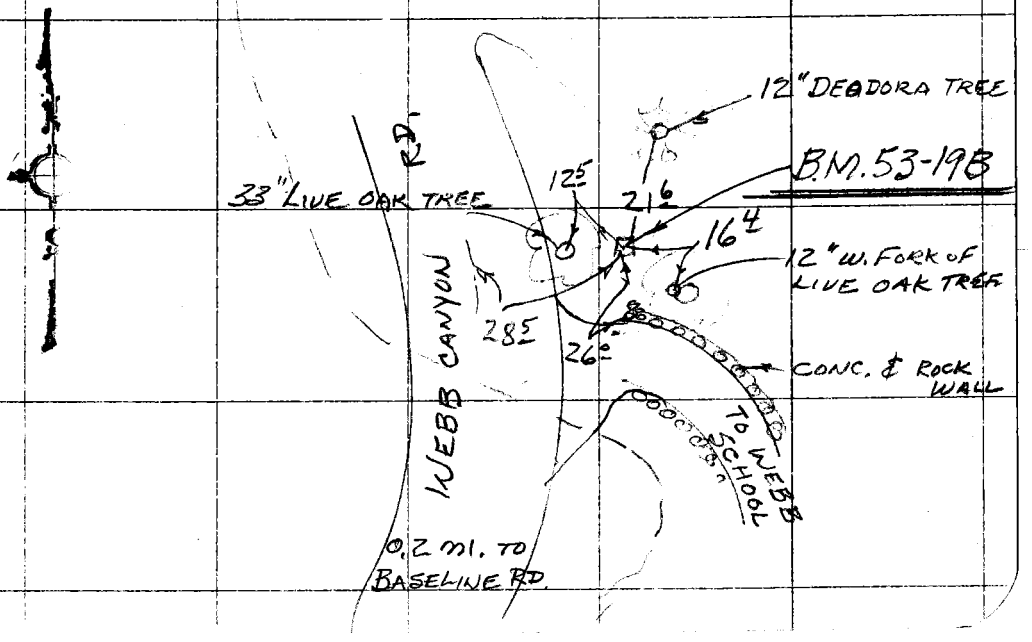

Note: Any Additions or Changes on This Sheet Must be Made or Circled in Red Ink With Date and Name of Person Making Change.

Do not extend this side of this line.

PLEASE RETURN TO
COUNTY OF LOS ANGELES
DEPARTMENT OF COUNTY ENGINEER
403 LOS ANGELES COUNTY ENGINEERING BLDG.

76F3095 CE#310 3-68

Notes Ck'd by	Survey of L.A.Co. PRECISE LEVEL NET
Map No.	JN 0301.02 Topp Std 9F
Office Work	Surveyed by G.E. DREIER
Checked	Notes Date AUG SEPT 1971
Date	Indexed E. J. GALLI SEP 1 6 '71

F. B. 3718 PG. 115

JOB NO. 0301.02

L.A.Co. PRECISE LEVEL NET

LINE NO. 40, 1971 RELEVELING

DESCRIPTION REFERENCES

F.B. 1361 - 5 TO 22

" - 177 TO 184

F.B. 3718 - 115 TO ~~158~~ 160

DIFF. IN ELEV.

1954 - F.B. 1361 -

1964 - F.B. 1361

1971 - F.B.

DREIER
MALDONADO
SIEMANN
PETERSON, D.C.
MIYAHIRA

Note: Any Additions or Changes on This Sheet Must be Made or Circled in Red Ink With Date and Name of Person Making Change.

Do not extend this side of this line.

PLEASE RETURN TO
COUNTY OF LOS ANGELES
DEPARTMENT OF COUNTY ENGINEER
403 LOS ANGELES COUNTY ENGINEERING BLDG.

76F309S CE#310 3-68

ROUTE SKETCH, LINE NO. 40

F. B. 3718 PG 116

AUG, SEPT, 1971 RELEVELING

B.M. 11-48 F.B. 1376-45

B.M. 11-47A F.B. 2880-29,30

SAN DIMAS AVE.

FOOTHILL BLVD.

CLUB DR.

B.M. 11-46A F.B. 3718-109

B.M. 11-45A F.B. 3718-108

CATARACT AVE.

AMELIA AVE.

B.M. 11-44 F.B. 1376-42

B.M. 40-4 F.B. 1361-10

B.M. 40-4A F.B. 1361-10

B.M. 40-5 F.B. 1361-11, 181

40-5A F.B. 1361-181, 182

COUNTRY

B.M. 40-4B

B.M. 40-3A

B.M. 40-2A F.B. 1361-180

B.M. 40-1 F.B. 1361-9

B.M. 11-43 F.B. 1376-41

40-6 F.B. 1361-12

VALLEY CENTER AVE

40-6A F.B. 3718-135

40-7 F.B. 1361-13

LORAINE AVE.

BASELINE ROAD

GLADSTONE ST.

ALOSTA AVE.

FOOTHILL BLVD.

40-8 F.B. 1361-14

LIVE OAK AVE.

40-8A F.B. 1361-15

GLENDORA AVE.

F.B. 3710-69

F.B. 3710-69

F.B. 1376-30

40-9 F.B. 1361-16

GRAND AVE.

40-11B F.B. 3718-151

40-12A F.B. 1361-183 Out

40-12C F.B. 3718-155

40-12B F.B. 1361-184

40-13B F.B. 3718-159

B.M. 11-29A

B.M. 11-29B

B.M. 11-30

40-10 F.B. 1361-17

BARRANCA AVE.

40-11 F.B. 1361-18

CITRUS AVE.

40-11A F.B. 1361-18, 21

FOOTHILL BLVD.

PLEASE RETURN TO
COUNTY OF LOS ANGELES
DEPARTMENT OF COUNTY ENGINEER
403 LOS ANGELES COUNTY ENGINEERING BLDG.

Do not extend this side of this line.

Note: Any Additions or Changes on This Sheet Must be Made or Circled in Red Ink With Date and Name of Person Making Change.

Notes Ck'd by	Survey of L.A.Co. PRECISE LEVEL NET	F. B. 3718 PG. 117
Map No.	JN 030402 Topo Std °F	
Office Work	Surveyed by G.E. DREIER	
Checked	Notes Date AUG, SEPT. 1971	
Date	Indexed C. J. GALLI SEP 16 '71	

B.M. 40-1

DESCRIPTION PER F.B. 1361-7 OK 8-27-71 G.E.D.

" " " " OK 8-26-75 G.K.L

Note: Any Additions or Changes on This Sheet Must be Made or Circled in Red Ink With Date and Name of Person Making Change.

PLEASE RETURN TO
COUNTY OF LOS ANGELES
DEPARTMENT OF COUNTY ENGINEER
403 LOS ANGELES COUNTY ENGINEERING BLDG.

Do not extend this side of this line.

76F309S CE#310 3-68

Notes Ck'd by		Survey of LA. Co. PRECISE LEVEL NET	F. B. 3718 Pg. 119
Map No.	Type	Std	
Office Work		Surveyed by G.E. DREIER	
Checked		Notes	Date
Date		Indexed J. GALLI SEP 16 '71	

B.M. 40-2A

DESCRIPTION PER F.B. 1361-180 OK 8-27-71 G.E.D.

" " " " OK 8-26-75 G.K.L.

Note: Any Additions or Changes on This Sheet Must be Made or Circled in Red Ink With Date and Name of Person Making Change.

Do not extend this side of this line.

PLEASE RETURN TO
COUNTY OF LOS ANGELES
DEPARTMENT OF COUNTY ENGINEER
403 LOS ANGELES COUNTY ENGINEERING BLDG.

76F3095 CE#310 3-68

Notes Ck'd by	Survey of L.A.Co. PRECISE LEVEL NET
Map No.	JN 0301.02 Tape Std. °F
Office Work	Surveyed by G.E. DREIER
Checked	Notes G.E.D. Date 9-1-71
Date	Indexed E. J. GALLI SEP 16 '71

F. B. 3718 PG. 121

B.M. 40-3A

DESCRIPTION PER F.B. 1361-9 & F.B. 2132-84 8-27-71 G.E.D.

AMELIA AVE. AND FOOTHILL BLVD. (TO EAST) AND ALOSTA AVE. (TO WEST) 0.1 FT. WEST AND 70.6 FEET SOUT OF CENTERLINES, FOUND A 2¾ INCH COUNTY ENGINEER BUTTON BRASS CAP STAMPED 8 INCHES DEEP UNDER A CAST IRON COVER

OK 8-26-75 C.K.L.

COUNTY ENGINEER BM 40-3A 1963 R. E. 5869

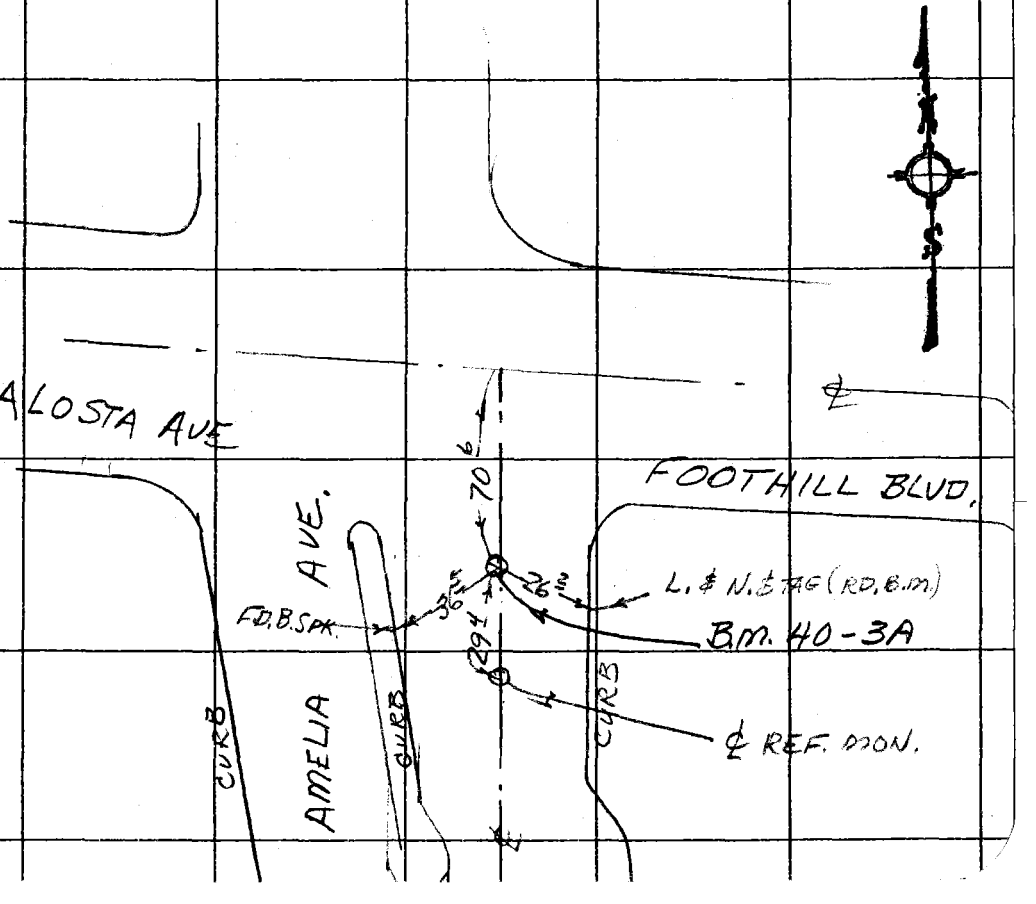

Note: Any Additions or Changes on This Sheet Must be Made or Circled in Red Ink With Date and Name of Person Making Change.

PLEASE RETURN TO COUNTY OF LOS ANGELES DEPARTMENT OF COUNTY ENGINEER 403 LOS ANGELES COUNTY ENGINEERING BLDG.

Do not extend this side of this line.

76F309S CE#310 3-68

Notes Ck'd by	Survey of L.A. Co. PRECISE LEVEL NET
Map No.	JN 0301.02 Topo Std °F
Office Work	Surveyed by G.E. DREIER
Checked	Notes G.E. DREIER Date 8-27-71
Date	Indexed W. J. GALLI SEP 16 '71

F. B. 3718 PG. 123

B.M. 40-4B

AMELIA AVE AND COUNTRY CLUB DRIVE, 21 FEET WEST OF CENTER OF AMELIA AVE., 159 FEET SOUTH OF THE CENTER OF COUNTRY CLUB DR., A BOAT SPIKE IN S.W. CORNER OF A CONC HEADWALL

OK 8-26-75 C.K.L.

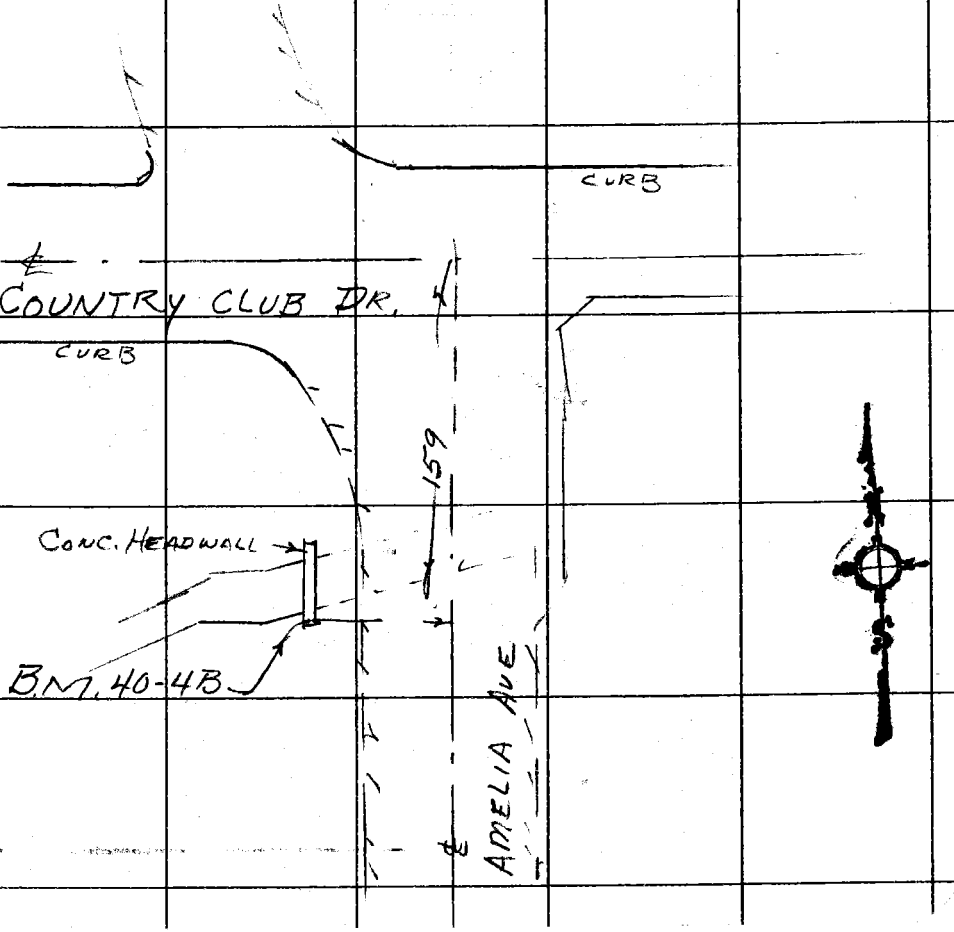

Note: Any Additions or Changes on This Sheet Must be Made or Circled in Red Ink With Date and Name of Person Making Change.

PLEASE RETURN TO
COUNTY OF LOS ANGELES
DEPARTMENT OF COUNTY ENGINEER
403 LOS ANGELES COUNTY ENGINEERING BLDG.

Do not extend this side of this line.

76F309S CE#310 3-68

Notes Ck'd by	Survey of L.A.Co.PRECISE LEVEL NET	F. B. 3718 PG. 125
Map No.	JN 0301.02 Tape Std °F	
Office Work	Surveyed by G.E.DREIER	
Checked	Notes Date	
Date	Indexed E. J. GALLI SEP 16 '71	

B.M. 40-4

DESCRIPTION PER F.B. 1361-10 OK 8-27-71 G.E.D.

" " " " " 8-26-75 GKL

Note: Any Additions or Changes on This Sheet Must be Made or Circled in Red Ink With Date and Name of Person Making Change.

PLEASE RETURN TO
COUNTY OF LOS ANGELES
DEPARTMENT OF COUNTY ENGINEER
403 LOS ANGELES COUNTY ENGINEERING BLDG.

Do not extend this side of this line.

76F309S CE#310 3-68

Notes Ck'd by	Survey of L.A. Co. PRECISE LEVEL NET	F. B. 3718 PG. 127
Map No.	JN 0301.02 Tape Std °F	
Office Work	Surveyed by G.E. DREIER	
Checked	Notes Date	
Date	Indexed U. J. GALLI SEP 16 '71	

B.M. 40-4A

DESCRIPTION PER F.B. 1361-10 OK 8-27-71 G.E.D.

" " " " OK 8-26-75 C.K.L.

Note: Any Additions or Changes on This Sheet Must be Made or Circled in Red Ink With Date and Name of Person Making Change.

PLEASE RETURN TO
COUNTY OF LOS ANGELES
DEPARTMENT OF COUNTY ENGINEER
403 LOS ANGELES COUNTY ENGINEERING BLDG.

Do not extend this side of this line.

76F309S CE#310 3-68

Notes Ck'd by	Survey of L.A.Co. PRECISE LEVEL NET
Map No.	Jn 030602 Tape Std °F
Office Work	Surveyed by G.E. DREIER
Checked	Notes Date
Date	Indexed W. J. GALLI SEP 16 '71

F. B. 3718 PG. 129

B.M. 40-5

DESCRIPTION PER F.B. 1361-11 & 181 OK 8-27-71 G.E.D.

" " " " OK 8-26-75 GKL

Note: Any Additions or Changes on This Sheet Must be Made or Circled in Red Ink With Date and Name of Person Making Change.

PLEASE RETURN TO
COUNTY OF LOS ANGELES
DEPARTMENT OF COUNTY ENGINEER
403 LOS ANGELES COUNTY ENGINEERING BLDG.

Do not extend this side of this line.

76F309S CE#310 3-68

Notes Ck'd by	Survey of LA. Co PRECISE LEVEL NET	F. B. 3718 PG. 131
Map No.	UN 034102 Tape Std °F	
Office Work	Surveyed by G.E. DREIER	
Checked	Notes Date	
Date	Indexed J. J. GALLI SEP 16 '71	

B.M. 40-5A

DESCRIPTION PER F.B. 1361-181 & 182 OK 8-27-71 G.E.D.

" " " " " OK 8-26-75 CKL

Note: Any Additions or Changes on This Sheet Must be Made or Circled in Red Ink With Date and Name of Person Making Change.

PLEASE RETURN TO
COUNTY OF LOS ANGELES
DEPARTMENT OF COUNTY ENGINEER
403 LOS ANGELES COUNTY ENGINEERING BLDG.

Do not extend this side of this line.

76F309S CE#310 3-68

Notes Ck'd by	Survey of L.A.Co PRECISE LEVEL NET
Map No.	JN 030102 Tape Std 95
Office Work	Surveyed by G.E.DREIER
Checked	Notes Date
Date	Indexed [redacted]. J. GALLI SEP 16 '71

F. B. 3718 PG. 133

B.M. 40-6

DESCRIPTION PER F.B. 1361-12 OK 8-27-71 G.E.D.

" " " OK 8-26-75 CKL

Note: Any Additions or Changes on This Sheet Must be Made or Circled in Red Ink With Date and Name of Person Making Change.

PLEASE RETURN TO
COUNTY OF LOS ANGELES
DEPARTMENT OF COUNTY ENGINEER
403 LOS ANGELES COUNTY ENGINEERING BLDG.

Do not extend this side of this line.

76F309S CE#310 3-68

Notes Ck'd by	Survey of L.A. Co. PRECISE LEVEL NET	F. B. 3718 PG. 135
Map No.	JN 030162 Type Std. °F	
Office Work	Surveyed by G.E. DREIER	
Checked	Notes Date	
Date	Indexed W. J. GAIN SEP 16 '71	

B.M. 40-6A (F.C. B.M. 082-02110, 1965)

FOOTHILL BLVD AND FLOOD CONTROL CHANNEL WEST OF VALLEY CENTER AVE, AT N.E. CORNER OF BRIDGE, B1241, IN TOP OF EAST WALL OF CHANNEL 0.5 FT. NORTH OF BRIDGE, 38.4 FT. N. OF ℄, FOUND A 2 INCH BRASS DISC STAMPED

OK 8-26-75 CKL

L.A. CO. FLOOD CONTROL DIST. B.M. 082-02110 1965

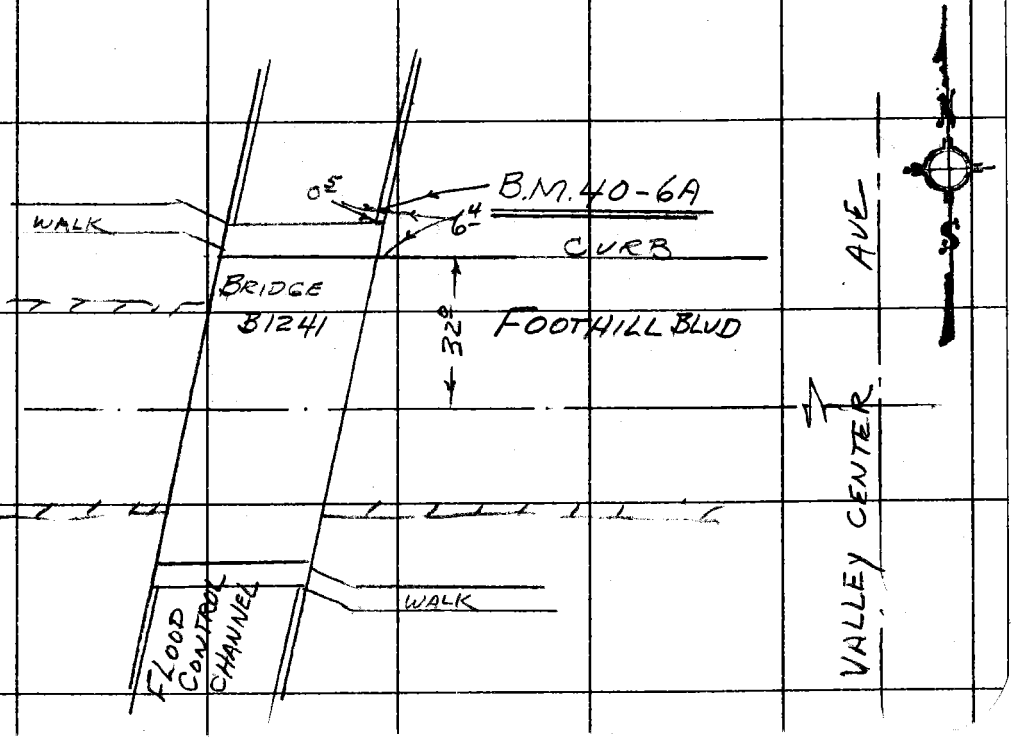

Note: Any Additions or Changes on This Sheet Must be Made or Circled in Red Ink With Date and Name of Person Making Change.

PLEASE RETURN TO
COUNTY OF LOS ANGELES
DEPARTMENT OF COUNTY ENGINEER
403 LOS ANGELES COUNTY ENGINEERING BLDG.

Do not extend this side of this line.

76F309S CE#310 3-68

Notes Ck'd by	Survey of L.A. Co. PRECISE LEVELING F. B. 3718 PG. 137
Map No.	JN 43402 Topo Std. SF
Office Work	Surveyed by G.E. DREIER
Checked	Notes Date
Date	Indexed J. GAIII SEP 16 '11

B.M. 40-7

DESCRIPTION PER F.B. 1361-13 OK 8-27-71 G.E.D.

DESTROYED BY STORM DRAIN CONSTRUCTION 8-26-75 C.K.L.

B.M. 40-7A

SET C.E. BRASS DISK STAMPED

COUNTY ENGINEER B.M. 40-7A 1975 R.E. 7078

10'

30'

60'

75'

B.C.R.

CONC. WALK

FOOT HILL

BLVD.

LORAINE

AVE.

Note: Any Additions or Changes on This Sheet Must be Made or Circled in Red Ink With Date and Name of Person Making Change.

PLEASE RETURN TO
COUNTY OF LOS ANGELES
DEPARTMENT OF COUNTY ENGINEER
403 LOS ANGELES COUNTY ENGINEERING BLDG.

Do not extend this side of this line.

76F3095 CE#310 3-68

Notes Ck'd by	Survey of L.A.Co. PRECISE LEVEL NET
Map No.	JN 030102 Tape Std °F
Office Work	Surveyed by G.E. DREIER
Checked	Notes Date
Date	Indexed J. GALLI SEP 16 '71

F. B. 3718 PG. 139

B.M. 40-8

DESCRIPTION PER F.B. 1361-14 OK 8-27-71 G.E.D.

" " " " OK 8-26-75 C.K.L.

Note: Any Additions or Changes on This Sheet Must be Made or Circled in Red Ink With Date and Name of Person Making Change.

PLEASE RETURN TO
COUNTY OF LOS ANGELES
DEPARTMENT OF COUNTY ENGINEER
403 LOS ANGELES COUNTY ENGINEERING BLDG.

Do not extend this side of this line.

76F309S CE#310 3-68

Notes Ck'd by	Survey of L.A.C. PRECISE LEVEL NET	F. B. 3718 PG. 141
Map No.	Job 030102 Tape Std °F	
Office Work	Surveyed by G.E. DREIER	
Checked	Notes Date	
Date	Indexed E. J. GALLI SEP 16 '71	

B.M. 40-8A (U.S.G.S S 61 1923)

DESCRIPTION PER F.B. 1361-15 OK 8-27-71 G.E.D.

" " " " OK 8-26-75 GKL

Note: Any Additions or Changes on This Sheet Must be Made or Circled in Red Ink With Date and Name of Person Making Change.

PLEASE RETURN TO
COUNTY OF LOS ANGELES
DEPARTMENT OF COUNTY ENGINEER
403 LOS ANGELES COUNTY ENGINEERING BLDG.

Do not extend this side of this line.

76F309S CE#310 3-68

Notes Ck'd by	Survey of L.A. Co. PRECISE LEVEL NET	F. B. 3718 PG. 143
Map No.	JN 0341.02 Tape Std °F	
Office Work	Surveyed by G. E. DREIER	
Checked	Notes Date	
Date	Indexed E. J. GALLI SEP 16 '71	

B.M. 40-9

DESCRIPTION PER F.B. 1361-16 OK 8-27-71 G.E.D.

" " " " " OK 8-26-75 C.K.L.

Note: Any Additions or Changes on This Sheet Must be Made or Circled in Red Ink With Date and Name of Person Making Change.

PLEASE RETURN TO
COUNTY OF LOS ANGELES
DEPARTMENT OF COUNTY ENGINEER
403 LOS ANGELES COUNTY ENGINEERING BLDG.

Do not extend this side of this line.

76F309S CE#310 3-68

Notes Ck'd by	Survey of L.A.Co. PRECISE LEVEL NET
Map No.	Tape Std 9F
Office Work	Surveyed by G.E. DREIER
Checked	Notes Date
Date	Indexed J. GALLI OCT 16 '71

F. B. 3718 PG. 145

B.M. 40-10

DESCRIPTION PER F.B. 1361-17 OK 8-27-71 G.E.D.

" " " " OK 8-26-76 A.K.L.

Note: Any Additions or Changes on This Sheet Must be Made or Circled in Red Ink With Date and Name of Person Making Change.

Do not extend this side of this line.

PLEASE RETURN TO
COUNTY OF LOS ANGELES
DEPARTMENT OF COUNTY ENGINEER
403 LOS ANGELES COUNTY ENGINEERING BLDG.

76F309S CE#310 3-68

Notes Ck'd by	Survey of LA.Co PRECISE LEVEL NET	F. B. 3718 PG. 147
Map No.	JN 030002 Tape Std °F	
Office Work	Surveyed by G.E. DREIER	
Checked	Notes Date	
Date	Indexed L. J. GALLI SEP 16 '71	

B.M. 40-11

DESCRIPTION PER F.B. 1361-18 OK 8-27-71 G.E.D.

" " " " OK 8-26-75 CKL

Note: Any Additions or Changes on This Sheet Must be Made or Circled in Red Ink With Date and Name of Person Making Change.

PLEASE RETURN TO
COUNTY OF LOS ANGELES
DEPARTMENT OF COUNTY ENGINEER
403 LOS ANGELES COUNTY ENGINEERING BLDG.

Do not extend this side of this line.

76F3095 CE#310 3-68

Notes Ck'd by	Survey of LA.CO. PRECISE LEVEL NET
~~Map No:~~	~~UNINCORP~~ ~~Topo~~ ~~Std~~ ~~SF~~
Office Work	Surveyed by G.E.DREIER
Checked	Notes Date
Date	Indexed E. J. GALLI SEP 16 '71

F. B. 3718 PG. 149

B.M. 40 - 11A

DESCRIPTION PER F.B. 1361-18 & 21 OK 8-27-71 G.E.D

" " " " " OK 8-26-75 CKL

Note: Any Additions or Changes on This Sheet Must be Made or Circled in Red Ink With Date and Name of Person Making Change.

Do not extend this side of this line.

PLEASE RETURN TO
COUNTY OF LOS ANGELES
DEPARTMENT OF COUNTY ENGINEER
403 LOS ANGELES COUNTY ENGINEERING BLDG.

76F309S CE#310 3-68

Notes Ck'd by	Survey of L.A.Co. PRECISE LEVEL NET	F. B. 3718 PG. 151
Map No.	JN 030102 Type Std °F	
Office Work	Surveyed by G.E. DREIER	
Checked	Notes G.E. DREIER Date 8-27-71	
Date	Indexed J. GALLI SEP 16 '71	

B.M. 40-11B (CITRUS NO. 1)

CITRUS AVE. AND FOOTHILL BLVD. TO THE WEST, NORTH-EAST CORNER, 210 FEET NORTH OF CENTERLINE OF FOOTHILL BLVD, 50 FEET EAST OF CENTERLINE OF CITRUS AVE, 20 FEET EAST OF THE EAST CURB, 7.5 FEET NORTH OF 3RD TREE N. OF FOOTHILL, A 2 INCH BRASS DISC IN TOP OF A 12 INCH SQUARE CONC MONUMENT FLUSH.

"OK" 8-26-75 CKL

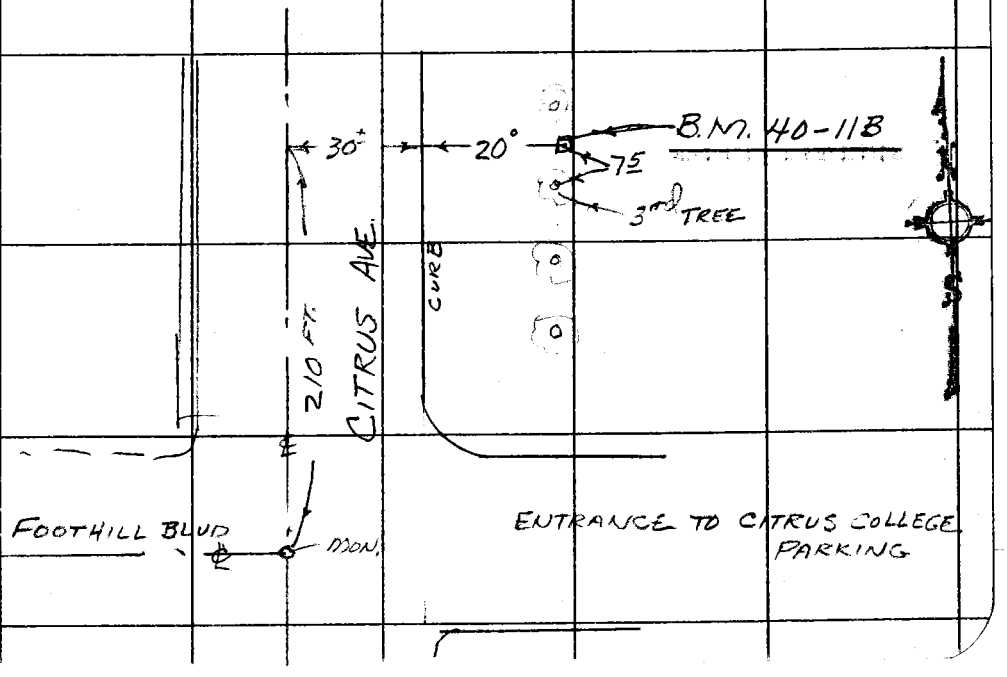

Note: Any Additions or Changes on This Sheet Must be Made or Circled in Red Ink With Date and Name of Person Making Change.

PLEASE RETURN TO
COUNTY OF LOS ANGELES
DEPARTMENT OF COUNTY ENGINEER
403 LOS ANGELES COUNTY ENGINEERING BLDG.

Do not extend this side of this line.

76F309S CE#310 3-68

Notes Ck'd by	Survey of LA.Co. PRECISE LEVEL NET
Map No.	JN 030102 Tape Std. 95
Office Work	Surveyed by G.E. DREIER
Checked	Notes Date
Date	Indexed [redacted] J. GALLI [redacted] 16 71

F. B 3718 PG. 153

B.M. 40-12A

DESCRIPTION PER F.B. 1361-183 OK 8-27-71 G.E.D.

DESTROYED DURING STORM DRAIN CONST. 8-26-75 CKH

Note: Any Additions or Changes on This Sheet Must be Made or Circled in Red Ink With Date and Name of Person Making Change.

PLEASE RETURN TO
COUNTY OF LOS ANGELES
DEPARTMENT OF COUNTY ENGINEER
403 LOS ANGELES COUNTY ENGINEERING BLDG.

Do not extend this side of this line.

76F309S CE#310 3-68

Notes Ck'd by _____
Map No. _____
Office Work _____
Checked _____
Date _____

Survey of L.A.CO. PRECISE LEVEL NET F. B. 3718 PG. 155
Surveyed by G.E. DREIER
Notes G.E. DREIER Date 8-27-71
Indexed R. J. GALLI SEP 16 71

B.M. 40-12C (F.C.B.M. 084-02700)

CITRUS AVE., 0.1 MI. SOUTH OF FOOTHILL BLVD. TO THE WEST, AT FLOOD CONTROL CHANNEL BRIDGE NO. 1290, AT S.E. CORNER OF BRIDGE IN WALK 3.8 E. OF EAST CURB, 0.8 N. OF S. END OF BRIDGE, FOUND A 3½ INCH FLOOD CONTROL DISTRICT BRASS DISC STAMPED "B.M. 084-02700 1964"

"OK" 8-26-75 C K S

Note: Any Additions or Changes on This Sheet Must be Made or Circled in Red Ink With Date and Name of Person Making Change.

Do not extend this side of this line.

PLEASE RETURN TO
COUNTY OF LOS ANGELES
DEPARTMENT OF COUNTY ENGINEER
403 LOS ANGELES COUNTY ENGINEERING BLDG.

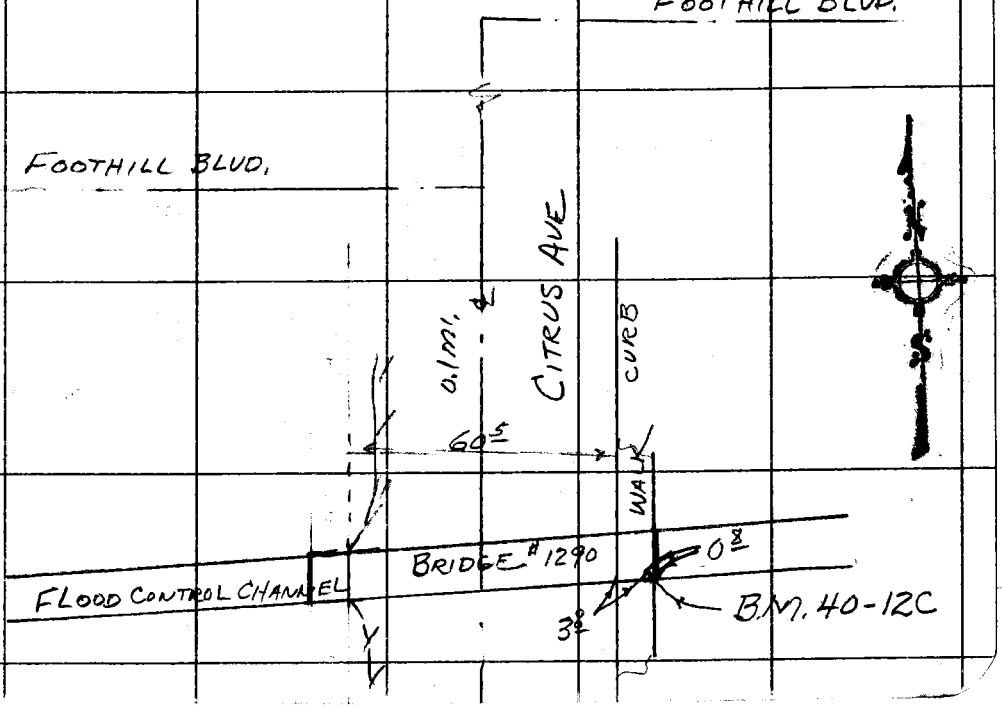

26F3095 CE#310 3-68

Notes Ck'd by	Survey of L.A. Co. PRECISE LEVEL NET	F. B. 3718 PG. 157
Map No.	JN 030102 Tape Std 9F	
Office Work	Surveyed by G.E. DREIER	
Checked	Notes Date 8-27-71	
Date	Indexed [redacted] J. GALLI [redacted] 16 '71	

B.M. 40-12B

DESCRIPTION PER F.B. 1361-184 OK 8-29-71 G.E.D.

" " " OK 8-26-75 CKS

Note: Any Additions or Changes on This Sheet Must be Made or Circled in Red Ink With Date and Name of Person Making Change.

PLEASE RETURN TO
COUNTY OF LOS ANGELES
DEPARTMENT OF COUNTY ENGINEER
403 LOS ANGELES COUNTY ENGINEERING BLDG.

Do not extend this side of this line.

76F309S CE#310 3-68

Notes Ck'd by	Survey of L.A.Co. PRECISE LEVEL NET
Map No.	JN 034402 Tape Std °F
Office Work	Surveyed by G.E. DREIER
Checked	Notes Date
Date	Indexed E. J. GALLI SEP 16 '71

F. B. 3718 PG. 159

B.M. 40-13B

CITRUS AVE AND BASELINE ROAD, CENTERLINE INTERSECTION, A 2¼ INCH BRASS DISC STAMPED IN CONC. 11 INCHES DEEP UNDER A STEEL COVER

CALIFORNIA DIVISION OF HIGHWAYS

OK 8-26-75 EKH

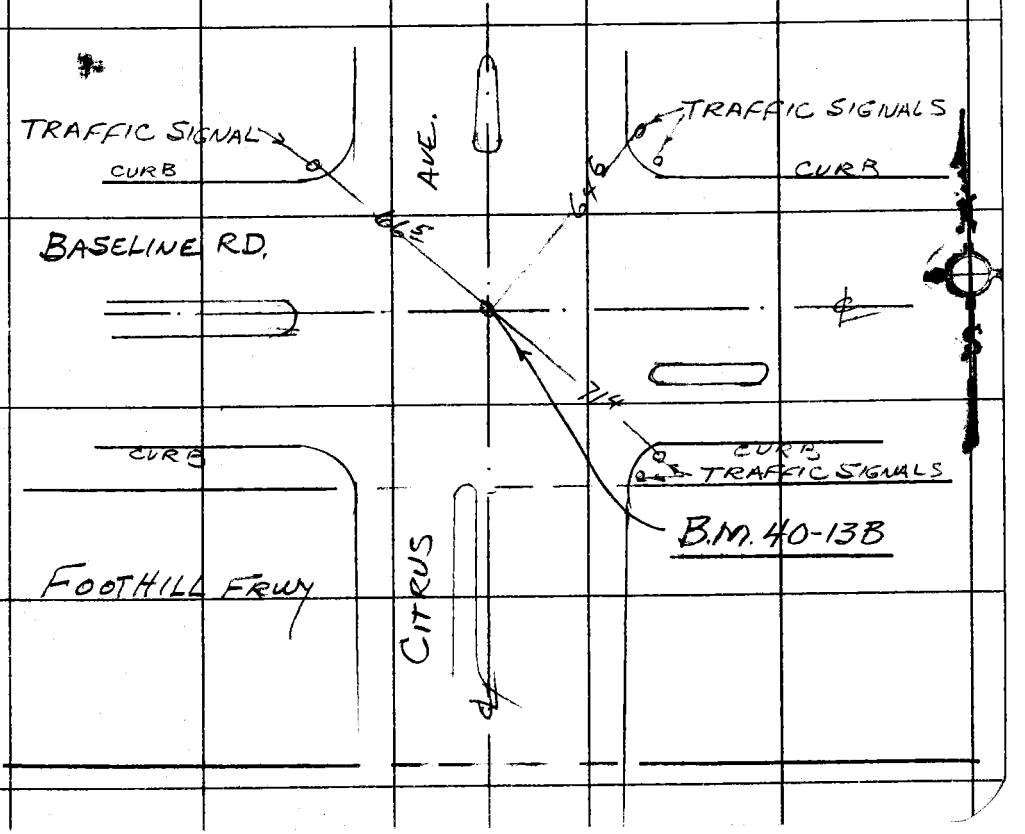

2¼ 11PN

CALIF. DIV. OF HWYS

Note: Any Additions or Changes on This Sheet Must be Made or Circled in Red Ink With Date and Name of Person Making Change.

Do not extend this side of this line.

PLEASE RETURN TO
COUNTY OF LOS ANGELES
DEPARTMENT OF COUNTY ENGINEER
403 LOS ANGELES COUNTY ENGINEERING BLDG.

3095 CE#310 3-68