Notes Ck'd by
Office Work
Data

Survey of
Surveyed by
Notes Date
Indexed

F. B. 3724 Pg.

BOOK INDEX

L.A.Co. PRECISE LEVEL NET J.N.0301.02

LINE NO. 110	PAGE	5 TO 42
LINE NO. 119		43 TO 156
LINE NO. 105 (PART OF)		157 TO 174
LINE NO. 113		175 TO 194
LINE NO. 101 (PART OF)		195 TO 260

COUNTY OF LOS ANGELES
DEPARTMENT OF ENGINEERING
403

0-3-49

Not microfilmed

Notes Ck'd by	Survey of L.A.Co. Precise Level Net	F.B. 3724 Pg. 5
Office Work	Surveyed by R.C. Bowers	
Checked	Notes RCB Date 1/67	
Date	Indexed JAN 9 '68	

L.A. CO. PRECISE LEVEL NET

LINE 110

JAN. 1967

J.N. 0301.02

REF.

F.B. 2425 - 5 TO 20

PARTY

BOWERS
ANDERSON
DONLEYY
ALMANZAN

Note: Any Additions or Changes on this Sheet Must be Made or Circled in Red Ink With Date and Name of Person Making Change

PLEASE RETURN TO
LOS ANGELES COUNTY ENGINEER
403 LOS ANGELES COUNTY ENGINEERING BLDG.

Do not extend this side of this line.

76P3095 CE #310 5-66

F.B. 3724 Pg. 6

LINE 110

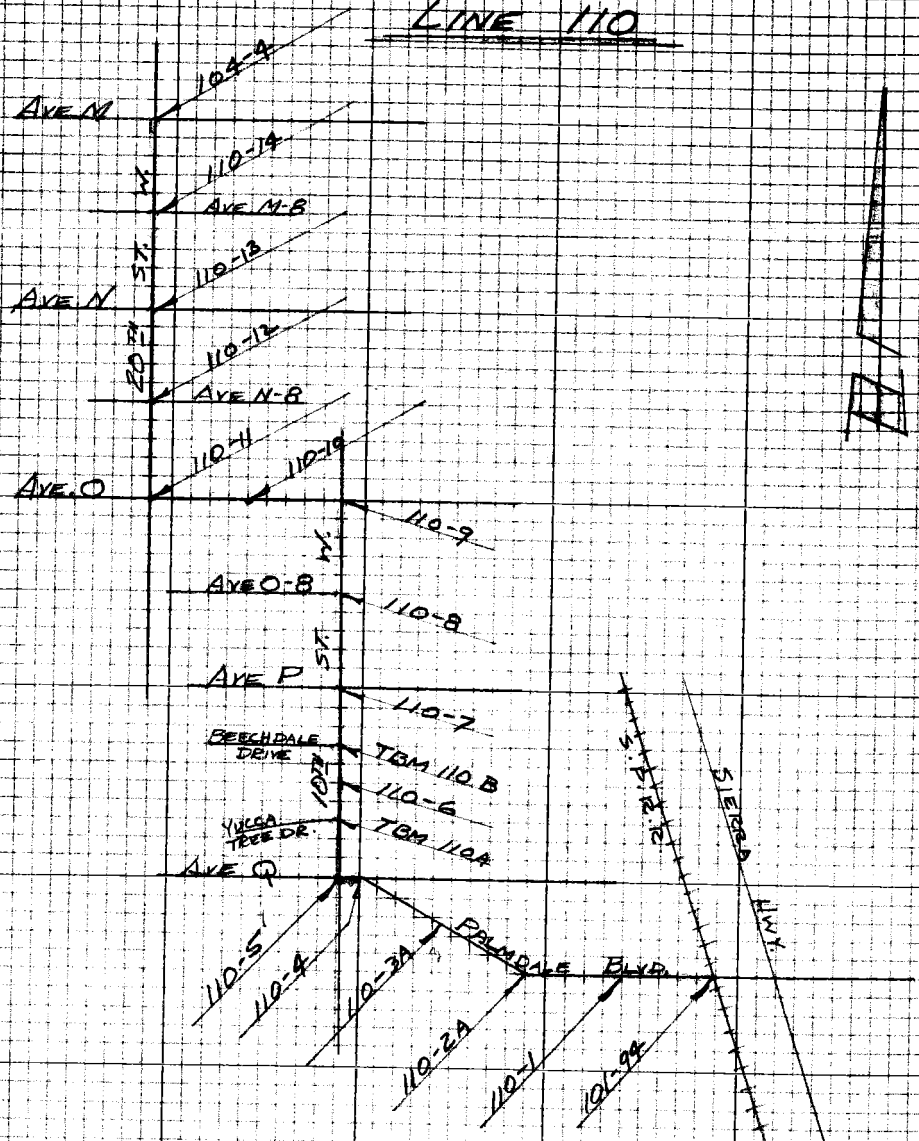

PLEASE RETURN TO
LOS ANGELES COUNTY ENGINEER
403 LOS ANGELES COUNTY ENGINEERING BLDG.

Do not extend this side of this line.

Note: Any Additions or Changes on this Sheet Must be Made or Checked in Red Ink With Date and Name of Person Making Change

Map No.	JN 301-02 Tape Std °F
Office Work	Surveyed by R.C. Bowers
Checked	Notes RCB Date 1/23/67
Date	Indexed D.L.

Fd.

B.M. 110-1

B.M. description O.K., 1/23/67 per F.B. 2425-7 R.C. Bowers

" " " 7/22/76 " " " C.K. LIND

Note: Any Additions or Changes on This Sheet Must be Made or Circled in Red Ink With Date and Name of Person Making Change.

Do not extend this side of this line.

PLEASE RETURN TO
LOS ANGELES COUNTY ENGINEER
403 LOS ANGELES COUNTY ENGINEERING BLDG.

76F3088 CE#310 6-68

Map No.	JN 30102 Tape Std °F
Office Work	Surveyed by R.C. Bowers
Checked	Notes RCB Date 1/23/67
Date	Indexed [illegible]

B.M. 110-2

B.M. removed by road construction 1/23/67 RC Bowers

Note: Any Additions or Changes on This Sheet Must be Made or Circled in Red Ink With Date and Name of Person Making Change.

Do not extend this side of this line.

PLEASE RETURN TO
LOS ANGELES COUNTY ENGINEER
403 Los Angeles County Engineering Bldg.

76F3098 CE #310 8-63

Map No.	JN 930102 Tape Std °F
Office Work	Surveyed by R. C. Bowers
Checked	Notes RCB Date 1/23/67
Date	Indexed

Set
B.M. 110-2A
B.M. description O.K., 1/23/67 per F.B. 2425-8 RC Bowers
" " " 7/22/76 " " " C.K. UND

Note: Any Additions or Changes on This Sheet Must be Made or Circled in Red Ink With Data and Name of Person Making Change.

Do not extend this side of this line.

PLEASE RETURN TO
LOS ANGELES COUNTY ENGINEER
403 LOS ANGELES COUNTY ENGINEERING BLDG.

76F3095 CE#310 8-65

Map No.	JN 0301.02 Tape Std °F
Office Work	Surveyed by R.C. Bowers
Checked	Notes RCB Date 1/23/67
Date	Indexed

B.M. 110-3

B.M. not found 1/23/67 per F.B. 2425-9 R.C. Bowers

Note: Any Additions or Changes on This Sheet Must be Made or Circled in Red Ink With Date and Name of Person Making Change.

Do not extend this side of this line.

PLEASE RETURN TO
LOS ANGELES COUNTY ENGINEER
403 Los Angeles County Engineering Bldg.

76F3098 CZ#310 8-65

Map No.	JN 030102 Tape Std. °F
Office Work	Surveyed by R.C. Bowers
Checked	Notes RCB Date 1/23/67
Date	Indexed [illegible]

Set

B.M. 110-3A

Palmdale Blvd. & 5TH ST. W., S.W. Cor.

46.3 ft. So. & 23.1 ft. W. of the ℄ Int.

on the N.W. Cor. of a Culvert & Catch basin

Headwall. A 2" L.A.G. Engr. brass button disk

in Conc., Stamped "B.M. 110-3A, 1967, RE 5869"

B.M. DESCRIPTION OK 7/22/76 C.R. LIND

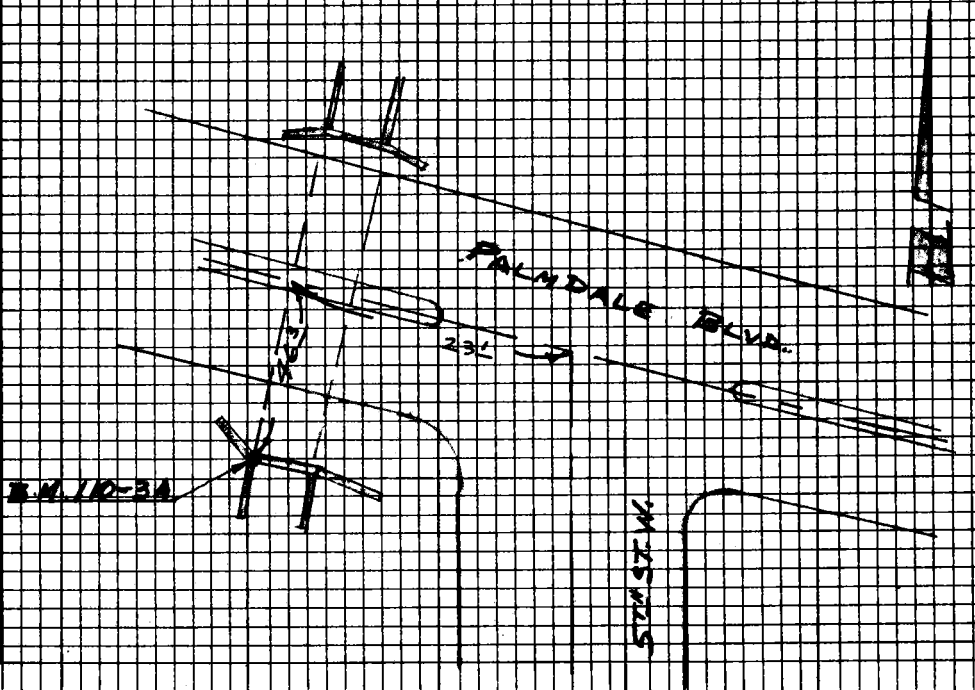

Note: Any Additions or Changes on This Sheet Must be Made or Circled in Red Ink With Date and Name of Person Making Change.

Do not extend this side of this line.

PLEASE RETURN TO
LOS ANGELES COUNTY ENGINEER
403 Los Angeles County Engineering Bldg.

76F3098 CE#310 8-65

Notes Ck'd by	Survey [illegible]
Map No.	[illegible] Tape Std. °F
Office Work	Surveyed by R.C. Bowers
Checked	Notes R.C.B. Date 1/23/67
Date	Indexed [illegible]

Ed.

B.M. 110-4 (L.S. 66, 1929)

B.M. description OK, 1/23/67 per F.B. 2425-10 R.C. Bowers

" " " 7/22/76 " " C.K. LIND

Note: Any Additions or Changes on This Sheet Must be Made or Circled in Red Ink With Date and Name of Person Making Change.

Do not extend this side of this line.

PLEASE RETURN TO
LOS ANGELES COUNTY ENGINEER
403 Los Angeles County Engineering Bldg.

76F3098 CE#310 8-68

Map No.	JN 030602 Type Std. °F
Office Work	Surveyed by R.C. Bowers
Checked	Notes RCB Date 1/23/67
Date	Indexed

Fd

B.M. 110-5

B.M. description O.K., 1/23/67 per F.B. 2425-10 R.C. Bowers

" " " 7/22/76 " " C.K. Lind

Note: Any Additions or Changes on This Sheet Must be Made or Circled in Red Ink With Date and Name of Person Making Change.

Do not extend this side of this line.

PLEASE RETURN TO
LOS ANGELES COUNTY ENGINEER
405 Los Angeles County Engineering Bldg.

76F3098 CE #310 8-65

Notes Ck'd by	Survey of LAG Precision Vol	F. B. 3774 PG. 21
Map No.	Unbroken Tape Std °F	
Office Work	Surveyed by [illegible] Bowers	
Checked	Notes RCB Date 4/27/67	
Date	Indexed	

Fd.

T.B.M. (110 A)

T.B.M. description O.K., 4/27/67 per [illegible] 2925-11 RC Bowers

" " " 7/22/76 " " " C.K. LIND

Note: Any Additions or Changes on This Sheet Must be Made or Circled in Red Ink With Date and Name of Person Making Change.

PLEASE RETURN TO
LOS ANGELES COUNTY ENGINEER
403 LOS ANGELES COUNTY ENGINEERING BLDG.

Do not extend this side of this line.

76F309S CE #310 6-63

Map No.	JN 030102 Tape Std °F
Office Work	Surveyed by RC Bowers
Checked	Notes RCB Date 4/27/67
Date	Indexed

Fd.

B.M. 110-6

B.M. description O.K., 4/27/67 per F.B. 2425-11 RC Bowers

" " " 7/22/76 " " " C.K. LIND

Note: Any Additions or Changes on This Sheet Must be Made or Circled in Red Ink With Date and Name of Person Making Change.

Do not extend this side of this line.

PLEASE RETURN TO
LOS ANGELES COUNTY ENGINEER
403 Los Angeles County Engineering Bldg.

76F3095 CE #310 8-65

Map No.	JN 930102 Tape Std. °F
Office Work	Surveyed by R.C. Bowers
Checked	Notes RCB Date 4/22/67
Date	Indexed

Fd. B.M. 110-6A

T.B.M. (110 B) (AV 154)

T.B.M. description O.K., 4/22/67 per F.B. 2425-11 RCBowers

BM " " 7/22/76 " " " C.K. LIND

Note: Any Additions or Changes on This Sheet Must be Made or Circled in Red Ink With Date and Name of Person Making Change.

Do not extend this side of this line.

PLEASE RETURN TO
LOS ANGELES COUNTY ENGINEER
403 Los Angeles County Engineering Bldg.

76F3095 CE #310 8-65

Map No.	JN 930602 Tape Std. °F
Office Work	Surveyed by R.C. Bowers
Checked	Notes RCB Date 4/27/67
Date	Indexed

Fd.

B.M. 110-7

B.M. description O.K., 4/27/67 per F.B. 2425-12 RCBowers

" " " 7/22/76 " " " C.K. LIND

Note: Any Additions or Changes on This Sheet Must be Made or Circled in Red Ink With Date and Name of Person Making Change.

Do not extend this side of this line.

PLEASE RETURN TO
LOS ANGELES COUNTY ENGINEER
403 Los Angeles County Engineering Bldg.

76F3098 CE #310 8-65

Notes Ck'd by	Survey [illegible]
Map No.	JN030402 Tape Std. °F
Office Work	Surveyed by R.C. Bowers
Checked	Notes RCB Date 4/27/67
Date	Indexed [illegible]

Fd.

B.M. 110-B

B.M. description O.K., 4/27/67 per F.B. 2425-13 RC Bowers

" " " 7/22/76 " " " C.R. Lind

Note: Any Additions or Changes on This Sheet Must be Made or Circled in Red Ink With Date and Name of Person Making Change.

Do not extend this side of this line.

PLEASE RETURN TO

LOS ANGELES COUNTY ENGINEER

403 Los Angeles County Engineering Bldg.

76F3098 CE #310 8-68

Notes Ck'd by	Survey [illegible]
Map No.	JN 930602 Tape Std. °F
Office Work	Surveyed by RCBowers
Checked	Notes RCB Date 5/11/67
Date	Indexed S.E. [illegible]

Fd.

B.M. 110-9

B.M. description O.K., 5/11/67 per F.B. 2425-14 RCBowers

" " " 7/22/76 " " " C.K. [illegible]

Note: Any Additions or Changes on This Sheet Must be Made or Circled in Red Ink With Date and Name of Person Making Change.

Do not extend this side of this line.

PLEASE RETURN TO
LOS ANGELES COUNTY ENGINEER
403 Los Angeles County Engineering Bldg.

7673095 CE #310 8-65

Notes Ck'd by	Survey [illegible]
Map No.	[illegible] Tape Std. °F
Office Work	Surveyed by R.C. Bowers
Checked	Notes RCB Date 5/11/67
Date	Indexed [illegible]

Fd.

B.M. 110-10

B.M. description O.K. on 5/11/67 per F.B. 2425-15 RCBowers

" " " 7/22/76 " " " O.K. LIND

Note: Any Additions or Changes on This Sheet Must be Made or Circled in Red Ink With Date and Name of Person Making Change.

Do not extend this side of this line.

PLEASE RETURN TO
LOS ANGELES COUNTY ENGINEER
403 LOS ANGELES COUNTY ENGINEERING BLDG.

76F3098 CE#310 8-68

Map No.	JN 83602 Tape Std. °F
Office Work	Surveyed by RC Bowers
Checked	Notes RCB Date 5/11/67
Date	Indexed H. L.

Fd.

B.M. 110-11

B.M. description O.K., 5/11/67 per F.B. 2425-16 RC Bowers

" " " 7/22/76 " " " C.K. LIND

Note: Any Additions or Changes on This Sheet Must be Made or Circled in Red Ink With Date and Name of Person Making Change.

Do not extend this side of this line.

PLEASE RETURN TO
LOS ANGELES COUNTY ENGINEER
403 LOS ANGELES COUNTY ENGINEERING BLDG.

75F3095 CE#310 8-65

Notes Ck'd by	Survey [illegible]
Map No.	[illegible] Tape [illegible] Std. °F
Office Work	Surveyed by R.C. Bowers
Checked	Notes [illegible] Date 5/11/67
Date	Indexed [illegible]

Fd.

B.M. 110-12

B.M. description O.K., 5/11/67 per F.B. 2425-17 RC Bowers

" " " 7/22/76 " " " C.K. LIND

Note: Any Additions or Changes on This Sheet Must be Made or Circled in Red Ink With Date and Name of Person Making Change.

Do not extend this side of this line.

PLEASE RETURN TO

LOS ANGELES COUNTY ENGINEER

403 LOS ANGELES COUNTY ENGINEERING BLDG.

76F3098 CE #310 8-68

Notes Ck'd by	Survey of [illegible]
Map No.	[illegible] Tape Std. °F
Office Work	Surveyed by R.C. Bowers
Checked	Notes RCB Date 5/11/67
Date	Indexed [illegible]

Fd.

B.M. 110-13

B.M. description OK, 5/11/67 per F.B. 2425-18 RCBowers

" " " 7/22/76 " " " C.K. LIND

Note: Any Additions or Changes on This Sheet Must be Made or Circled in Red Ink With Date and Name of Person Making Change.

Do not extend this side of this line.

PLEASE RETURN TO

LOS ANGELES COUNTY ENGINEER

403 Los Angeles County Engineering Bldg.

7673095 CE #310 8-65

Notes Ck'd by	Survey of [illegible]
Map No.	[illegible] Tape [illegible] Std. °F.
Office Work	Surveyed by R.C. Bowers
Checked	Notes RCB Date 5/4/67
Date	Indexed [illegible]

Fd.

B.M. 110-14

B.M. description O.K, 5/4/67 per F.B. 2425-19 RC Bowers

" " " 7/22/76 " " " C.K. LIND

Note: Any Additions or Changes on This Sheet Must be Made or Circled in Red Ink With Date and Name of Person Making Change.

Do not extend this side of this line.

PLEASE RETURN TO
LOS ANGELES COUNTY ENGINEER
403 LOS ANGELES COUNTY ENGINEERING BLDG.

76F3095 CE#310 8-63

Notes Ck'd by	Survey of L.A.Co. Precise Level Net F.B. 3149 Pg. 45
Map No.	Type Sec.
Office Work	Surveyed by R.C. Bowers
Checked	Notes RCB Date 1/67

L.A. Co. Precise Level Net

Line 119

J.N. 0301.02

JAN. 1967

Ref.	Party
F.B. 2872	Bowers
	Anderson
	Donlevy

Note: Any Additions or Changes on This Sheet Must be Made or Circled in Red Ink With Date and Name of Person Making Change.

Do not extend this side of this line.

Please Return to
LOS ANGELES COUNTY ENGINEER
403 Los Angeles County Engineering Bldg.

76F3098 CE#310 8-65

PLEASE RETURN TO
LOS ANGELES COUNTY ENGINEER
403 LOS ANGELES COUNTY ENGINEERING BLDG.

Note: Any Additions or Changes on This Sheet Must be Made or Circled in Red Ink With Date and Name of Person Making Change.

Do not extend this side of this line.

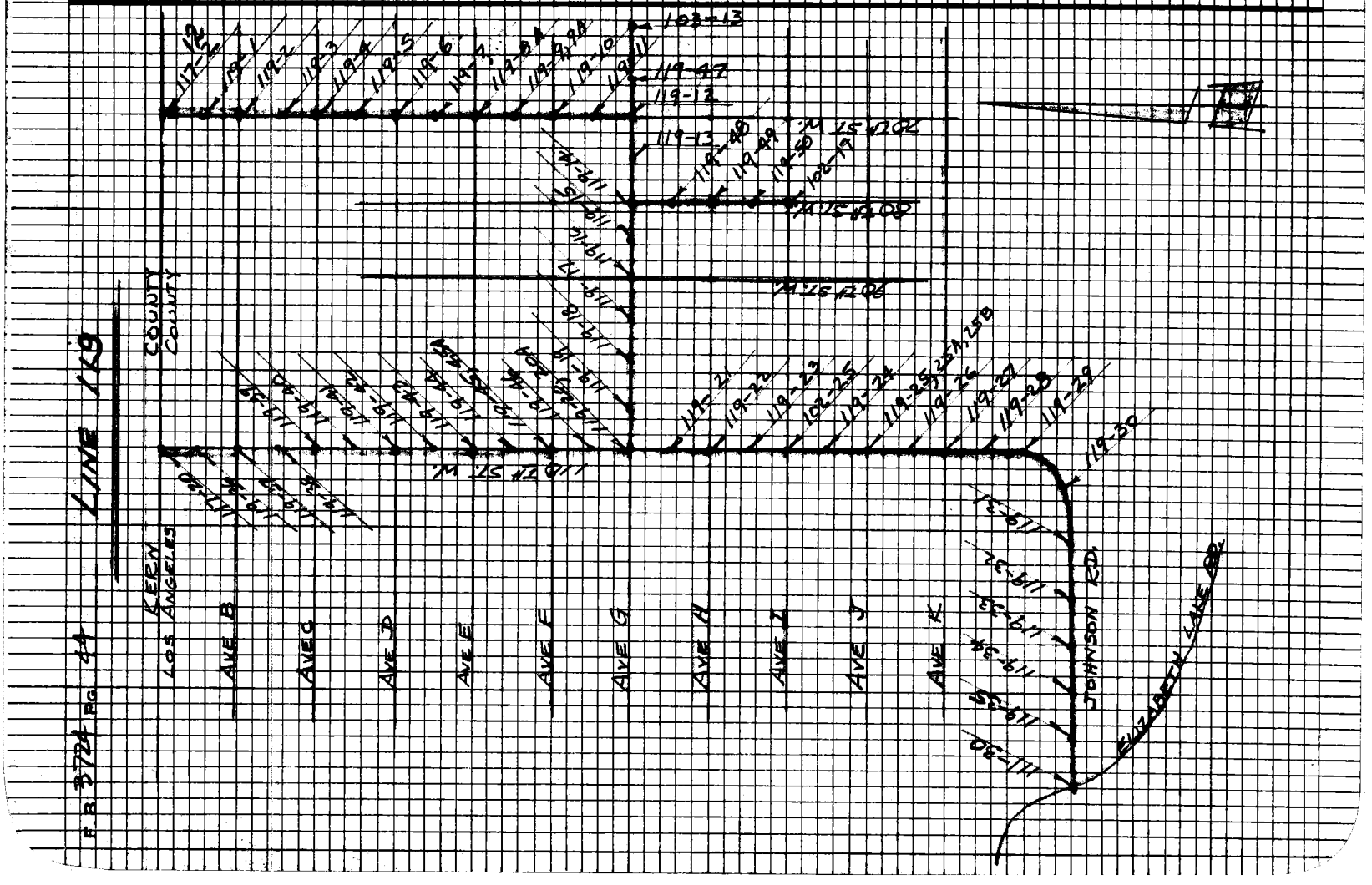

Notes Ck'd by	Survey of [illegible]
Map No.	JN030[illegible] Tape Std
Office Work	Surveyed by R.C. Bowers
Checked	Notes RCB Date 1/25/67
Date	Indexed

F. B. 3729 PG. 15

Fd.

B.M. 119-1

B.M. description OK, 1/25/67 per F.B. 2872-7 R.C. Bowers

B.M. DESCRIPTION OK 7-20-72 " " " " R.L. STRADER

B.M. DESCRIPTION OK 6-1-76 " " " " MENDONCA

Note: Any Additions or Changes on This Sheet Must be Made or Circled in Red Ink With Date and Name of Person Making Change.

PLEASE RETURN TO
LOS ANGELES COUNTY ENGINEER
403 LOS ANGELES COUNTY ENGINEERING BLDG.

Do not extend this side of this line.

76F309S CE #310 6-63

Notes Ck'd by	Survey of [illegible]	F. B. 3724 PG. 41
Map No.	JN [illegible] Tape Std	
Office Work	Surveyed by [illegible]	
Checked	Notes RCB Date 1/25/67	
Date	Indexed	

Ed.

B.M. 119-2

B.M. description O.K., 1/25/67 per F.B. 2872-8 RCBowers

(Note: The Mon. appears to have been disturbed.)

B.M. DESCRIPTION OK 7-20-72 PER F.B. 2872-8

HOWEVER MONUMENT FACES IN S.W.'LY DIRECTION - DEFINITELY DOES NOT APPEAR IN ORIGINAL POSITION - MONUMENT IS SOLID R.L.STRADER

DESCRIPTION OK, 6-1-76 PER F.B. 2872-8, TIE MISSING, SET NEW TIES IN F.B. 2872-8 MENDONCA

Note: Any Additions or Changes on This Sheet Must be Made or Circled in Red Ink With Date and Name of Person Making Change.

PLEASE RETURN TO
LOS ANGELES COUNTY ENGINEER
403 LOS ANGELES COUNTY ENGINEERING BLDG.

Do not extend this side of this line.

76F309S CE #310 6-63

Notes Ck'd by	Survey of [illegible]	F. B. 3724 PG. 49
Map No.	JN [illegible] Tbph Std °F	
Office Work	Surveyed by [illegible]	
Checked	Notes RCB Date 1/25/67	
Date	Indexed	

Fd

B.M. 119-2A (L.A. Co. Rd. Dept.)

B.M. description o.k., 1/25/67 per F.B. 2872-8 RC Bowers

B.M. DESCRIPTION OK 7-20-72 PER F.B. 2872-8 R.L. STRADER

DESCRIPTION O.K., 6-1-76 PER F.B. 2872-8, TIES MISSING

SET NEW TIES IN F.B. 2872-8 MENDONCA

Note: Any Additions or Changes on This Sheet Must be Made or Circled in Red Ink With Date and Name of Person Making Change.

PLEASE RETURN TO
LOS ANGELES COUNTY ENGINEER
403 LOS ANGELES COUNTY ENGINEERING BLDG.

Do not extend this side of this line.

76F3095 CE #310 6-63

Notes Ck'd by	Survey of [illegible]
Map No.	JN 8301.02 Tape Std °F
Office Work	Surveyed by R C Bowers
Checked	Notes RCB Date 1/25/67
Date	Indexed

F. B. 3124 PG. 5

Fd

B.M. 119-3

B.M. description OK, 1/25/67 per F.B. 28759 R C Bowers

B.M. DESCRIPTION OK 7-20-72 " " " " R.L. STRADER

" OK. 6-1-76 " " " " MENDONCA

Note: Any Additions or Changes on This Sheet Must be Made or Circled in Red Ink With Date and Name of Person Making Change.

PLEASE RETURN TO
LOS ANGELES COUNTY ENGINEER
403 LOS ANGELES COUNTY ENGINEERING BLDG.

Do not extend this side of this line.

76F3095 CE #310 6-63

Notes Ck'd by	Survey of [illegible]
Map No.	JN 030/02 Tape Std °F
Office Work	Surveyed by KC Bowers
Checked	Notes KCB Date 1/25/67
Date	Indexed

F.B. 3724 PG. 53

Fd.

B.M. 119-4

B.M. description O.K, 1/25/67 per F.B. 2872-10 KC Bowers

B.M. DESCRIPTION OK 7-20-72 " " " " R.L. STRADER

" O.K. 6-1-76 " " " " MENDONCA

Note: Any Additions or Changes on This Sheet Must be Made or Circled in Red Ink With Date and Name of Person Making Change.

PLEASE RETURN TO
LOS ANGELES COUNTY ENGINEER
403 LOS ANGELES COUNTY ENGINEERING BLDG.

Do not extend this side of this line.

76F309S CE #310 6-63

Notes Ck'd by	Survey of [illegible]
Map No.	JN 0301.02 Tape Std °F
Office Work	Surveyed by R C Bowers
Checked	Notes RCB Date 1/25/67
Date	Indexed

F.B. 3724 PG. 55

Ed.

B.M. 119-5

B.M. description O.K, 1/25/67 per F.B. 2812-11 RCBowers

B.M. DESCRIPTION OK 7-20-72 " " " " R.L. STRADER

" O.K. 6-1-76 " " " " MENDONCA

Note: Any Additions or Changes on This Sheet Must be Made or Circled in Red Ink With Date and Name of Person Making Change.

PLEASE RETURN TO
LOS ANGELES COUNTY ENGINEER
403 LOS ANGELES COUNTY ENGINEERING BLDG.

Do not extend this side of this line.

76F309S CE #310 6-53

Notes Ck'd by:
Map No.
Office Work
Checked
Date

Survey of [illegible]
JN 030102 Tape Std °F
Surveyed by
Notes Date 1/25/67

F.B. 3224 PG. 57

Ed.

B.M. 119-6

B.M. description O.K, 1/25/67 per F.B. 2812-12 RC Bowers

B.M. DESCRIPTION OK 7-20-72 " " " " R.L. STRADER

DESCRIPTION O.K. 6-1-76 PER F.B. 2872-12, TIES MISSING

SET NEW TIES IN F.B. 2872-10 MENDONCA

Note: Any Additions or Changes on This Sheet Must be Made or Circled in Red Ink With Date and Name of Person Making Change.

PLEASE RETURN TO
LOS ANGELES COUNTY ENGINEER
403 Los Angeles County Engineering Bldg.
Do not extend this side of this line.

76F309S CE #310 6-63

Notes Ck'd by	Survey of [illegible]
Map No.	JN 0301.02 Tape Std °F
Office Work	Surveyed by R.C. Bowers
Checked	Notes RCB Date 1/25/67
Date	Indexed

F.B. 3774 Pg. 57

Fd

B.M. 119-7

B.M. description O.K., 1/25/67 per F.B. 2872-13 RC Bowers

B.M. DESCRIPTION OK 7-20-72 .. .. R.L. STRADER

" O.K. 6-1-76 " " " " MENDONCA

Note: Any Additions or Changes on This Sheet Must be Made or Circled in Red Ink With Date and Name of Person Making Change.

PLEASE RETURN TO
LOS ANGELES COUNTY ENGINEER
403 LOS ANGELES COUNTY ENGINEERING BLDG.

Do not extend this side of this line.

76F3095 CE # 310 3-61

Map No.	JN 030102 Tape Std °F
Office Work	Surveyed by R.C. Bowers
Checked	Notes R.C.B. Date 1/25/67
Date	Indexed

Set

B.M. 119-8A

70th St. W. & Ave E., at the ℄ Intersection.
67¼ ft. S.W. of P.P.# 918361E, ~~46⅝ ft. N.W. of P.P.# 918360E~~, and ~~73½ ft. N.E. of P.P.# 1117606E~~.
A 2" C.E. Brass disk. on a 6" Conc. post, Dn 12" in a Well & Cover, Stamped "T.8N., R.13W., Sec. 21, 22, 27 & 28. R.E. 5869."

ADDITIONAL TIES: 69¼ FEET N.E.'LY OF P.P.# 1404098E, 49⅞ FEET N.E.'LY OF P.P.# 1983932E. 7-20-72 R.L. STRADER

DESCRIPTION O.K. 6-1-76 MENDONCA

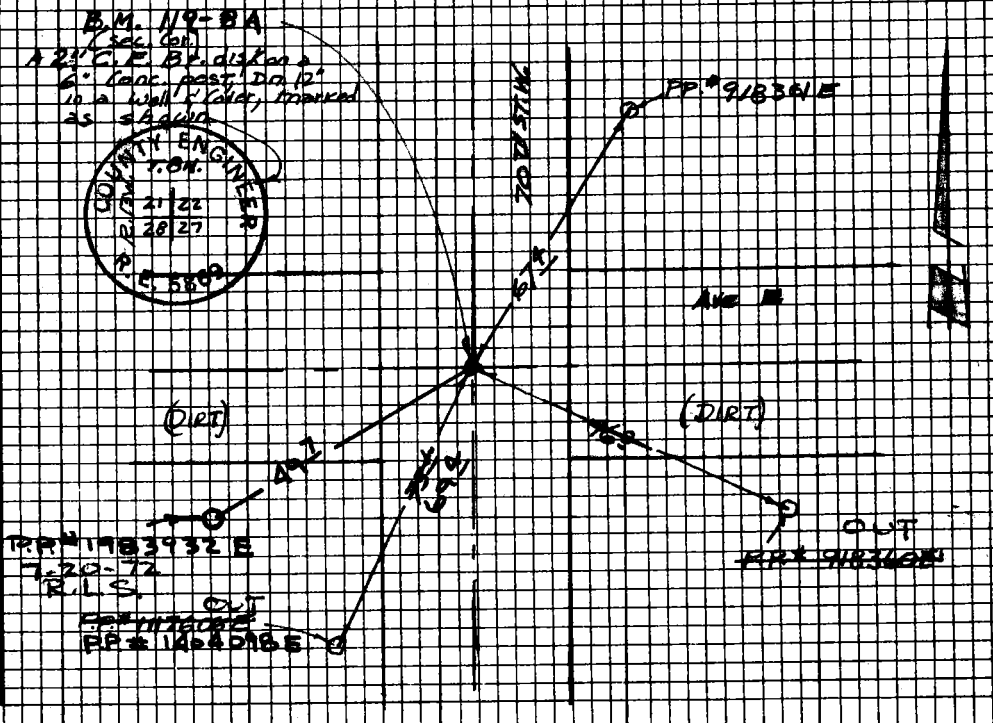

Note: Any Additions or Changes on This Sheet Must be Made or Circled in Red Ink With Date and Name of Person Making Change.

Do not extend this side of this line.

PLEASE RETURN TO
LOS ANGELES COUNTY ENGINEER
403 Los Angeles County Engineering Bldg.

76F3098 CE#310 8-65

Name Ck'd by	Survey [illegible]
Map No.	JN0301.02 Tape Std °F
Office Work	Surveyed by R.C. Bowers
Checked	Notes RCB Date 1/25/67
Date	Indexed S.E. [illegible]

Fd

B.M. 119-9

B.M. description OK., 1/25/67 per F.B. 2872-15 RC Bowers

The Mon. is at the edge of Bank, it could be destroyed by erosion in the future.

B.M. DESCRIPTION OK 7-20-72 DESPITE EROSION MONUMENT APPEARS VERY SOLID AND IN GOOD CONDITION, UP 1 FT. R.L. STRADER

DESCRIPTION O.K., 6-1-76 PER F.B. 2872-15 MENDONCA

Note: Any Additions or Changes on This Sheet Must be Made or Circled in Red Ink With Date and Name of Person Making Change.

Do not extend this side of this line.

PLEASE RETURN TO
LOS ANGELES COUNTY ENGINEER
403 LOS ANGELES COUNTY ENGINEERING BLDG.

76F3096 CE#310 8-65

Notes Ck'd by	Survey [illegible]
Map No.	[illegible] Tape Std. °F
Office Work	Surveyed by R.C. Bowers
Checked	Notes RCB Date 1/25/67
Date	Indexed S.E. [illegible]

set

B.M. 119-9A

70TH ST. W. & AVE. E-8, at the ℄ Intersection 17° So. of the center of the E'ly dirt Rd, 6° North of the center of the W'ly dirt Rd, and 64° ft. N.E. of P.P.# 1117595 E. A 2" C.S. Brass disk on a 6" Conc. post, Dn. 14' in a Well & Cover, Stamped " T. 8N, R. 13W., Sec. 28 & 27, 1/4 Cor, RE 329."

B.M. DESCRIPTION OK 7.20.72 R.L. STRADER

" O.K. 6-1-76 MENDONCA

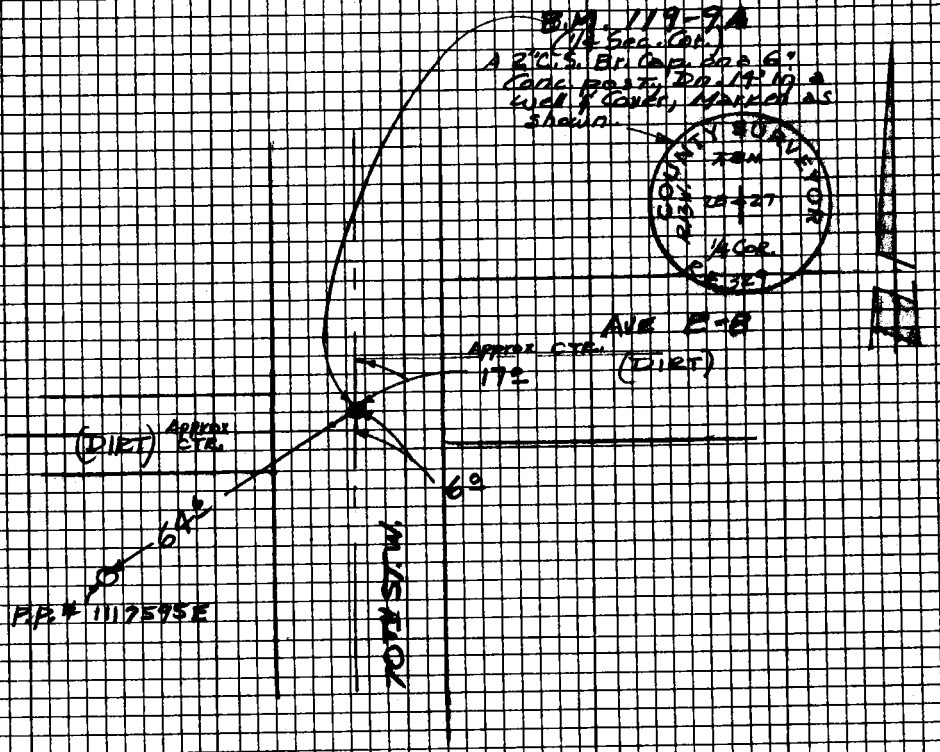

Note: Any Additions or Changes on This Sheet Must be Made or Circled in Red Ink With Date and Name of Person Making Change.

Do not extend this side of this line.

PLEASE RETURN TO
LOS ANGELES COUNTY ENGINEER
403 LOS ANGELES COUNTY ENGINEERING BLDG.

76F3098 CE#310 8-65

Notes Ck'd by	Survey [illegible]
Map No.	[illegible] Tape Std. °F
Office Work	Surveyed by R.C. Bowers
Checked	Notes RCB Date 1/25/67
Date	Indexed [illegible]

Fd.

B.M. 119-10

B.M. description O.K., 1/25/67 per F.B. 2872-16 RCBowers

(Note: Button on Br. Cap. missing)

B.M. DESCRIPTION OK 7-20-72 PER F.B. 2872-16

BUTTON IS MISSING R.L. STRADER

DESCRIPTION O.K. 6-1-76 PER F.B. 2872-16 MENDONCA

Note: Any Additions or Changes on This Sheet Must be Made or Circled in Red Ink With Date and Name of Person Making Change.

Do not extend this side of this line.

PLEASE RETURN TO
LOS ANGELES COUNTY ENGINEER
403 Los Angeles County Engineering Bldg.

76F3098 CE #310 8-65

Notes Ck'd by	Survey of L.A.Co. Precise Level Net	F. B. [illegible]
Map No.	[illegible]	
Office Work	Surveyed by R.C. Bowers	
Checked	Notes R.C.B. Date 1/25/67	
	[illegible]	

Fd.

B.M. 119-11

B.M. description O.K., 1/25/67 per F.B. 2872-17 R.C. Bowers

B.M. DESCRIPTION OK 7-20-72 " " " " R.L. STRADER

" O.K. 6-1-76 " " " " MENDONCA

Note: Any Additions or Changes on This Sheet Must be Made or Circled in Red Ink With Date and Name of Person Making Change.

Do Not Extend this side of this line.

PLEASE RETURN TO
LOS ANGELES COUNTY ENGINEER
403 Los Angeles County Engineering Bldg.

76F3008 CE#310 8-65

Notes Ck'd by	Survey of [illegible]
Map No.	[illegible]
Office Work	Surveyed by R.C. Bowers
Checked	Notes R-B Date 1/25/67
	Indexed [illegible]

Fd.

B.M. 119-12

B.M. description O.K., 1/25/67 per F.B. 2872-18 R.C. Bowers

B.M. DESCRIPTION OK 7-20-72 " " " " R.L. STRADER

" O.K. 6-1-76 " " " " MENDONCA

Note: Any additions or changes on this Sheet must be made or circled in Red Ink with Date and Name of Person Making Change.

Do not extend this side of this line.

PLEASE RETURN TO
LOS ANGELES COUNTY ENGINEER
405 LOS ANGELES COUNTY ENGINEERING BLDG.

76F3098 CE#310 8-65

Notes Ck'd by	Survey of L.A.G. Precise Level Net	F.B. 3724 PG 19
Map No.	JN [illegible] Taps Sta.	
Office Work	Surveyed by R.C. Bowers	
Checked	Notes RC16 Date 3/28/67	

Ed.

B.M. 119-13

B.M. description O.K., 3/28/67 per F.B. 2872-19 RCBowers

BM DESCRIPTION OK 7-20-72 " " " " R.L. STRADER

" O.K. 6-1-76 " " " " MENDONCA

Note: Any Additions or Changes on This Sheet Must be Made or Circled in Red Ink With Date and Name of Person Making Change.

Do not extend this side of this line.

PLEASE RETURN TO
LOS ANGELES COUNTY ENGINEER
403 Los Angeles County Engineering Bldg.

75F3098 CE #310 8-65

Notes Ck'd by	Survey of C.A.G. Precise Level Net	F.B. 3124 Pg 13
Map No.	JN [illegible] Tape Std.	
Office Work	Surveyed by RC Bowers	
Checked	Notes RCB Date 3/28/67	

Fd

B.M. 119-14

B.M. description O.K., 3/28/67 per F.B. 2872-20 RC Bowers

B.M. DESCRIPTION OK 7-20-72 " " " " R.L. STRADER

" O.K. 6-1-76 " " " " MENDONCA

Note: Any Additions or Changes on This Sheet Must be Made or Circled in Red Ink With Date and Name of Person Making Change.

Do not extend this side of this line.

PLEASE RETURN TO
LOS ANGELES COUNTY ENGINEER
403 LOS ANGELES COUNTY ENGINEERING BLDG.

75F3098 CE #310 8-68

Notes Ck'd by	Survey of L.A.C. Precise Lvd Net F.B. 3744 Pg. 14
Map No.	Tape
Office Work	Surveyed by R.C. Bowers
Checked	Notes RCB Date 3/28/67

Fd.

B.M. 119-15

B.M. description O.K., 3/28/67 per F.B. 2872-21 RC Bowers

B.M. DESCRIPTION OK 7-20-72 " " " " R.L. STRADER

" O.K. 6-1-76 " " " " MENDONCA

Note: Any Additions or Changes on This Sheet Must be Made or Circled in Red Ink With Date and Name of Person Making Change.

Do not extend this side of this line.

PLEASE RETURN TO
LOS ANGELES COUNTY ENGINEER
405 LOS ANGELES COUNTY ENGINEERING BLDG.

76F3098 CE #310 8-65

Notes Ch'd by	Survey of [illegible] Pressleach Net
Map No.	JN 030401 Tape Std °F
Office Work	Surveyed by R.C. Bowers
Checked	Notes RCB Date 3/28/67
Date	Indexed

P.B. [illegible] Pg. 79

Ed.

B.M. 119-16

B.M. description O.K., 3/28/67 per P.B. 2872-22 RC Bowers

B.M. DESCRIPTION OK 7-20-72 " " " " R.L. STRADER

" O.K. 6-1-76 " " " " MENDONCA

Note: Any Additions or Changes on This Sheet Must be Made or Circled in Red Ink With Date and Name of Person Making Change.

PLEASE RETURN TO
LOS ANGELES COUNTY ENGINEER
403 LOS ANGELES COUNTY ENGINEERING BLDG.

Do not extend this side of this line.

76F309S CE #310 6-63

Notes Ch'd by	Survey of [illegible] Precise Level Net
Map No.	JN [illegible] Tape Std °F
Office Work	Surveyed by R. C. Bowers
Checked	Notes [illegible] Date 3/28/67
Date	Indexed

F.B. 3726 PG. 81

Fd.
B.M. 119-17
B.M. description O.K., 3/28/67 per F.B. 2872-23 RC Bowers
B.M. DESCRIPTION OK 7-20-72 " " " " R.L. STRADER
" O.K. 6-1-76 " " " " MENDONCA

Note: Any Additions or Changes on This Sheet Must be Made or Circled in Red Ink With Date and Name of Person Making Change.

PLEASE RETURN TO
LOS ANGELES COUNTY ENGINEER
403 LOS ANGELES COUNTY ENGINEERING BLDG.

Do not extend this side of this line.

76F309S CE #310 6-63

Notes Ck'd by	Survey of LAC Precise Land Net
Map No.	JN [illegible] Tape Std °F
Office Work	Surveyed by R.C. Bowers
Checked	Notes RCB Date 3/28/67
Date	Indexed

F.B. 3724 Pg. 83

Fd.

B.M. 119-18

B.M. description O.K., 3/28/67 per F.B. 2872-24 RCBowers

B.M. DESCRIPTION OK 7-20-72 " " " " R.L. STRADER

" O.K. 6-1-76 " " " " MENDONCA

Note: Any Additions or Changes on This Sheet Must be Made or Circled in Red Ink With Date and Name of Person Making Change.

PLEASE RETURN TO
LOS ANGELES COUNTY ENGINEER
403 LOS ANGELES COUNTY ENGINEERING BLDG.

Do not extend this side of this line.

76F309S CE #310 6-63

Needs Chkd by _____
Map No. _____
Office Work _____
Checked _____
Date _____

Survey of [illegible]
JN [illegible] Tape _____ Std _____ °F
Surveyed by E.C.Bowers
Notes PC 18 Date 3/28/67
Indexed _____

F.B. 2772 Pg. 95

Ed.

B.M. 119-19
B.M. description o.k., 3/28/67 per F.B. 2872-25 E.C.Bowers
B.M. DESCRIPTION OK 7-20-72 " " " " R.L.STRADER
" O.K. 6-1-76 " " " " MENDONCA

Note: Any Additions or Changes on This Sheet Must be Made or Circled in Red Ink With Date and Name of Person Making Change.

Do not extend this side of this line.

PLEASE RETURN TO
LOS ANGELES COUNTY ENGINEER
403 Los Angeles County Engineering Bldg.

76F3089 CE #310 6-83

Notes Ck'd by	Survey of L.A.G. Precise Lvl Net	F.B. 3724 Pg. 87
Map No.	Tape	Std.
Office Work	Surveyed by R. C. Bowers	
Checked	Notes RCB Date 1/23/67	

Fd.

B.M. 119-20

B.M. description O.K., 1/23/67 per F.B. 2872-26 RCBowers

B.M. DESCRIPTION OK 7.20.72 " " " " R.L. STRADER

" O.K. 6-1-76 " " " "

BUTTON MISSING MENDONCA

Note: Any Additions or Changes on This Sheet Must be Made or Circled in Red Ink With Date and Name of Person Making Change.

Do not extend this side of this line.

PLEASE RETURN TO
LOS ANGELES COUNTY ENGINEER
403 LOS ANGELES COUNTY ENGINEERING BLDG.

76F3098 CE #310 8-65

Notes Ck'd by	Survey of L.A.G. Precise Level Net	F.B. 3724 Pg. 89
Map No.	[illegible] Tape Std.	
Office Work	Surveyed by R.C. Bowers	
Checked	Notes RCB Date 1/25/67	

Set

BM 119-20 A

110TH ST. W. & AVE. G., at the ℄ intersection 61± ft. N.W. of P.P.# 1717100E, 32.7 ft. N.E. of P.P.# 1717101E, 41± ft. S.E. of P.P.# 1185419E, and 108± ft. S.E. of P.P.# 1222570E. A 2" L.A.G. Surveyors Brass disk, on a 6" Conc. post stamped "T8N., T.7N., R14W., Sec. 35, 36, 1, 2." Dn. 15" in a Well and Cover.

B.M. DESCRIPTION OK 7-20-72 R.L. STRADER

" O.K. 6-1-76 MENDONCA

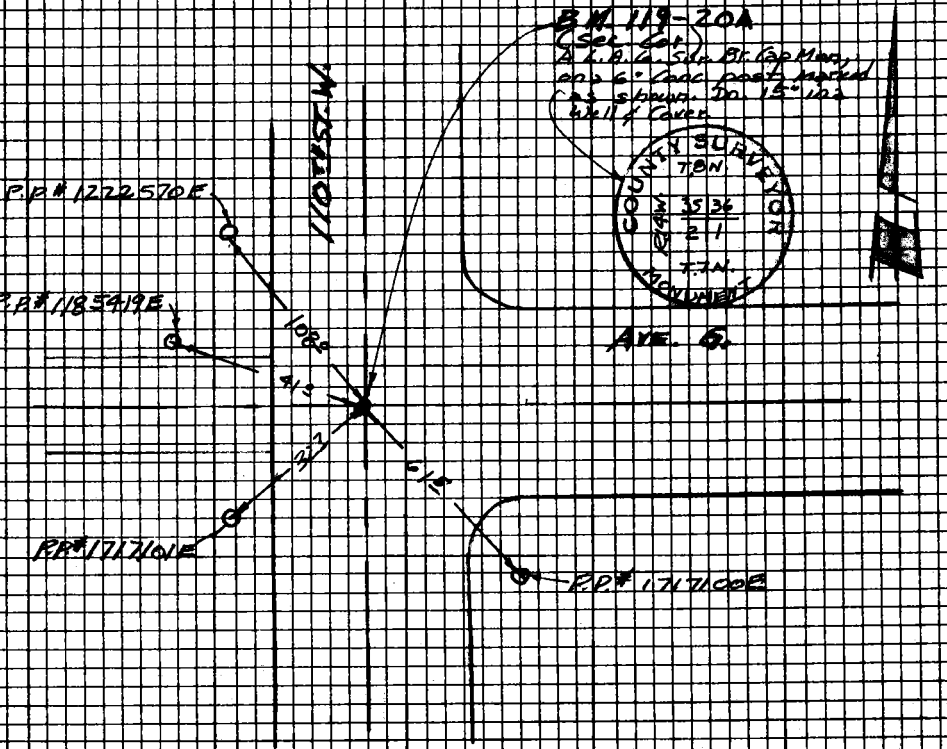

Note: Any Additions or Changes on This Sheet Must be Made or Circled in Red Ink With Date and Name of Person Making Change.

PLEASE RETURN TO
LOS ANGELES COUNTY ENGINEER
405 Los Angeles County Engineering Bldg.

Do not extend this side of this line.

76F3098 CE#310 8-65

Notes Ck'd by	Survey of A.G. Precision Lines	F.B. 3724 Pg. 91
Map No.	Instrument Type	Rod
Office Work	Surveyed by R.C. Bowers	
Checked	Notes RCB	Date 1/23/67
Date	Indexed	

Fd.

BM 119-21

B.M. description ok, 1/23/67 per F.B. 2872-27 R.C. Bowers

B.M. DESCRIPTION OK 7-26-72 " " " R. STRADER

B.M. DESCRIPTION O.K. 6-10-76 " " " MENDONCA

Note: Any Additions or Changes on This Sheet Must be Made or Circled in Red Ink With Date and Name of Person Making Change.

Do not extend this side of this line.

PLEASE RETURN TO
LOS ANGELES COUNTY ENGINEER
403 LOS ANGELES COUNTY ENGINEERING BLDG.

76F3098 CE#310 8-65

Notes Ck'd by	Survey of L.A.Co. Precise Level Net	F.B. 3774 Pg. 93
Map No.	Survey Type	
Office Work	Surveyed by R.C. Bowers	
Checked	Notes RCB	Date 1/23/67
Date	Indexed	

Ed.

B.M. 119-22

B.M. description O.K., 1/23/67 per F.B. 2872-28 R.C. Bowers

B.M. DESCRIPTION OK 7.26.72 " " " " R.L. STRADER

B.M. DESCRIPTION O.K. 6-10-76 " " " " MENDONCA

Note: Any Additions or Changes on This Sheet Must be Made or Circled in Red Ink With Date and Name of Person Making Change.

Do not extend this side of this line.

PLEASE RETURN TO
LOS ANGELES COUNTY ENGINEER
403 LOS ANGELES COUNTY ENGINEERING BLDG.

7673098 CE#310 8-65

Notes Ck'd by	Survey of L.A.C. Precise Level Net
Map No.	Type
Office Work	Surveyed by R.C. Bowers
Checked	Notes RCB Date 1/23/67
Date	Indexed

F.B. 3774 Pg. 95

Fd.

B.M. 119-23

B.M. description O.K. 1/23/67 per F.B. 2872-29 RC Bowers

B.M. DESCRIPTION OK 7-26-72 " " " " R.L. STRADER

B.M. DESCRIPTION O.K. 6-10-76 " " " " MENDONCA

Note: Any Additions or Changes on This Sheet Must be Made or Circled in Red Ink With Date and Name of Person Making Change.

Do not extend this side of this line.

PLEASE RETURN TO
LOS ANGELES COUNTY ENGINEER
403 LOS ANGELES COUNTY ENGINEERING BLDG.

76F3098 CE#310 8-65

Notes Ck'd by	Survey of L.A.Co. Precision Net	F.B. 3724 Pg. 97
Map No.	[illegible]	
Office Work	Surveyed by R.C. Bowers	
Checked	Notes RCB	Date 1/23/67
Date	Indexed	

Ed

B.M. 119-24

B.M. description O.K., 1/23/67 per F.B. 2872-30 RCBowers

BM FOUND OUT OF GROUND

REFER TO F.B. 3724.98 FOR BM 119.24 A

7-26-72 R.L. STRADER

Note: Any Additions or Changes on This Sheet Must be Made or Circled in Red Ink With Date and Name of Person Making Change.

Do not extend this side of this line.

PLEASE RETURN TO
LOS ANGELES COUNTY ENGINEER
403 Los Angeles County Engineering Bldg.

7673096 CE #310 8-65

F.B. 3724 (SET) PG. 98

BM. 119-24 A

ON 110 TH ST. WEST, ABOUT 0.5 MILE SOUTH OF AVENUE "I", 57° FEET EAST OF PAINTED ℄ OF ROAD, 90.5 FEET SOUTHEASTERLY OF P.P. # 1717016 E, 93° FEET NORTHEASTERLY OF P.P. # 1717015 E. A 2½" COUNTY ENGINEER BRASS CAP & PIPE SET IN A 12" x 12" CONCRETE POST AND STAMPED "BM 119-24 A, 1972, R.E. 7078", PROJECTING ABOUT 6" ABOVE GROUND. A 2" DIAMETER MARKER PIPE IS 2° FEET WEST.

B.M. DESCRIPTION OK. 8-18-76 MENDONCA

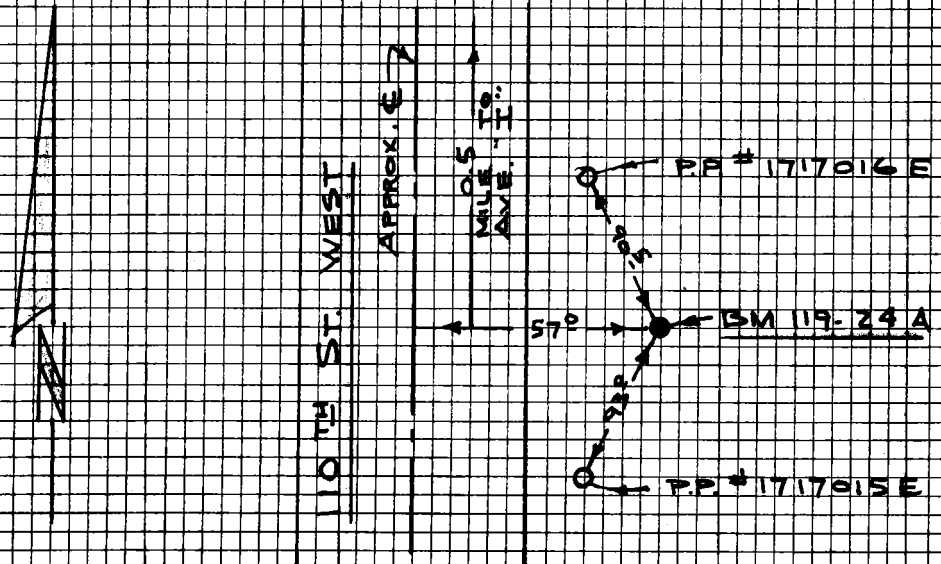

PLEASE RETURN TO
LOS ANGELES COUNTY ENGINEER
403 LOS ANGELES COUNTY ENGINEERING BLDG.

Note: Any Additions or Changes on This Sheet Must be Made or Circled in Red Ink With Date and Name of Person Making Change.

Do not extend this side of this line.

Notes Grid by	Source of AC Precise Level Net	F.B. 3774 Pg. 99
Map No.	JN 0301-02 Tape Std. °F	
Office Work	Surveyed by R.C. Bowers	
Checked	Notes R.L.B. Date 1/23/67	
Date	Indexed E.	

Fd.

B.M. 119-25 (U.S.C. & G.S. SUR, 1932)

B.M. description O.K., 1/23/67 per F.B. 2872-32 R.C. Bowers

B.M. DESCRIPTION OK, 8-8-72 PER " " " R.L. STRADER

B.M. DESCRIPTION O.K. 8-18-76 PER " " " MENDONCA

Note: Any Additions or Changes on This Sheet Must be Made or Circled in Red Ink With Date and Name of Person Making Change.

Do not extend this side of this line.

PLEASE RETURN TO
LOS ANGELES COUNTY ENGINEER
403 LOS ANGELES COUNTY ENGINEERING BLDG.

76F3095 CE#310 8-68

Notes Ck'd by	Survey of LAC Precise Level Net	F.B. 3724 Pg. 101
Map No.	Tape	Std.
Office Work	Surveyed by R.C. Bowers	
Checked	Notes RCB	Date 1/23/67
Date	Indexed	

Fd.

B.M. 119-25A (U.S.C. & G.S. SUR. No. 3, 1932)

B.M. description O.K., 1/23/67 per F.B. 2872-32 RC Bowers

B.M. SEARCHED FOR BUT NOTHING FOUND, APPARENTLY DESTROYED BY ROAD GRADING

REFER TO F.B. 3724-102 FOR 8-8-72 R.L. STRADER
BM 119-25 C

Note: Any Additions or Changes on This Sheet Must be Made or Circled in Red Ink With Date and Name of Person Making Change.

Do not extend this side of this line.

PLEASE RETURN TO
LOS ANGELES COUNTY ENGINEER
403 LOS ANGELES COUNTY ENGINEERING BLDG.

76F3098 CE #310 8-68

F.B. 3724 (SET), PG. 102

B.M. 119-25 C (U.S.C. & G.S. SUR 2, No. 4, 1968)

INTERSECTION OF 110TH ST. WEST & AVENUE "J", 56.5 FEET WEST OF THE PAINTED ℄ OF 110TH ST. WEST, 97.0 FEET SOUTH OF APPROXIMATE ℄ OF AVE. "J", 63.5 SOUTHERLY OF BM 119-25, A U.S. COAST & GEODETIC SURVEY BRASS DISK IN A 12" x 12" CONCRETE POST STAMPED "SUR 2, No. 4, 1968" PROJECTING ABOUT 3" ABOVE GROUND. A U.S.C. & G.S. MARKER IS 1.0 FOOT S'LY.

B.M. DESCRIPTION O.K. 8-18-76 MENDONCA

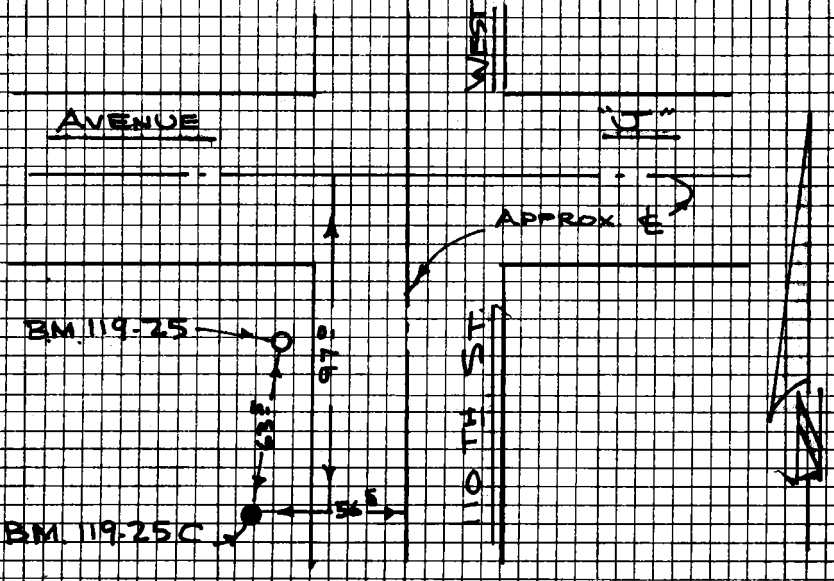

PLEASE RETURN TO
LOS ANGELES COUNTY ENGINEER
403 LOS ANGELES COUNTY ENGINEERING BLDG.

Note: Any Additions or Changes on This Sheet Must be Made or Circled in Red Ink With Date and Name of Person Making Change.

Do not extend this side of this line.

Notes Ck'd by	Survey of [illegible]	F.B. 3724 Pg. 103
Map No.	[illegible]	
Office Work	Surveyed by R.C. Bowers	
Checked	Notes R.C.B. Date 1/23/67	
Date	Indexed [illegible]	

Fd.

B.M. 119-25 B (U.S.C.&G.S. SUR. No 1, 1932)

B.M. description O.K., 1/23/67 per F.B. 2872-32 R.C. Bowers

B.M. SEARCHED FOR BUT NOTHING FOUND, APPARENTLY DESTROYED BY ROAD GRADING.

8-8-72 R.L. STRADER

Note: Any Additions or Changes on This Sheet Must be Made or Circled in Red Ink With Date and Name of Person Making Change.

Do not extend this side of this line.

PLEASE RETURN TO
LOS ANGELES COUNTY ENGINEER
403 Los Angeles County Engineering Bldg.

76F3098 CE#310 8-65

Notes Ck'd by	Survey of LAG Precision Net	F.B. 3724 Pg. 105
Map No.	Surveyed by R.C. Bowers	
Office Work	Notes R.C.B.	Date 1/23/67
Checked	Indexed	
Date		

Fd

B.M. 119-26

B.M. description O.K., 1/23/67 per F.B. 2872-33 R.C. Bowers

B.M. DESCRIPTION OK, HOWEVER MONUMENT IS NOW ELEVATED 3 FEET ABOVE GROUND AS A RESULT OF ROAD SHOULDER GRADING AND MAY BE TAKEN OUT AT ANYTIME. MONUMENT IS STILL SOLID AND WILL BE USED ON 1972 RUN. REFER TO F.B. 3724-106 FOR B.M. 119-26 A. 8-2-72 R.L. STRADER

B.M. DESTROYED 8-18-76 MENDONCA

Note: Any Additions or Changes on This Sheet Must be Made or Circled in Red Ink With Date and Name of Person Making Change.

Do not extend this side of this line.

PLEASE RETURN TO
LOS ANGELES COUNTY ENGINEER
403 LOS ANGELES COUNTY ENGINEERING BLDG.

76F3098 CE#310 8-65

F.B. 3724 (SET) PG. 106

B.M. 119-26 A

ON 110TH ST. WEST, ABOUT 0.5 MILE SOUTH OF AVENUE "J", 58° FEET WEST OF PAINTED ℄ OF ROAD, 62° FEET SOUTHERLY OF A WINDING DIRT ROAD. A 2½" COUNTY ENGINEER BRASS CAP & PIPE SET IN A 12" × 12" CONCRETE POST AND STAMPED "BM 119-26 A, 1972, R.E. 7078", PROJECTING ABOUT 6" ABOVE GROUND. A 2" DIAMETER MARKER PIPE IS 2° FEET EAST.

B.M. DESCRIPTION O.K. 8-18-76 MENDONCA

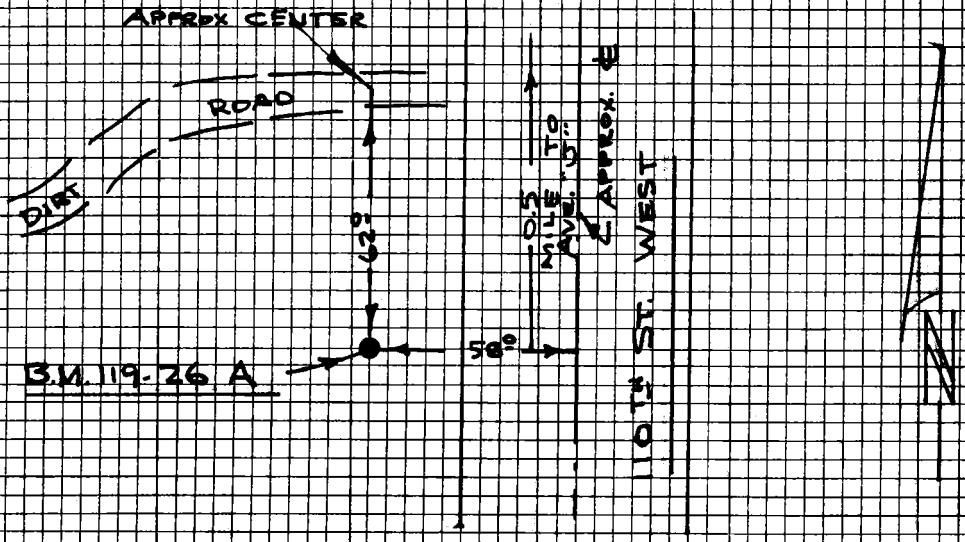

PLEASE RETURN TO
LOS ANGELES COUNTY ENGINEER
403 LOS ANGELES COUNTY ENGINEERING BLDG.

Note: Any Additions or Changes on This Sheet Must be Made or Circled in Red Ink With Date and Name of Person Making Change.

Do not extend this side of this line.

Notes Ck'd by	Survey of L.A.C. Precise Lead Net
Map No.	Survey Type
Office Work	Surveyed by R.C. Bowers
Checked	Notes R.C.B. Date 1/23/67
Date	Indexed

F.B. 3724 Pg. 107

Fd.

B.M 119-27

B.M. description O.K., 1/23/67 per F.B. 2872-34 R.C. Bowers

B.M. DESCRIPTION OK, 7-28-72 " " " " R.L. STRADER

B.M. DESCRIPTION O.K., 8-18-76 PER " " " MENDONCA

Note: Any Additions or Changes on This Sheet Must be Made or Circled in Red Ink With Date and Name of Person Making Change.

Do not extend this side of this line.

PLEASE RETURN TO
LOS ANGELES COUNTY ENGINEER
403 LOS ANGELES COUNTY ENGINEERING BLDG.

76F3098 CE#310 8-65

Notes Ck'd by	Survey of [illegible]	F.B. 3724 Pg. 109
Map No.	[illegible]	
Office Work	Surveyed by R.C. Bowers	
Checked	Notes RCB	Date [illegible]
Date	Indexed [illegible]	

Fd.

B.M. 119-28

B.M. description O.K., 1/23/67 per F.B. 2872-35 RC Bowers

B.M. APPARENTLY DESTROYED BY ROAD GRADING, NO EVIDENCE OF MONUMENT FOUND. REFER TO F.B. 3724-110 FOR B.M. 119-28 A.

7-28-72 R.L. STRADER

Note: Any Additions or Changes on This Sheet Must be Made or Circled in Red Ink With Date and Name of Person Making Change.

Do not extend this side of this line.

PLEASE RETURN TO
LOS ANGELES COUNTY ENGINEER
403 Los Angeles County Engineering Bldg.

76F3095 CE #310 8-65

F.B. 3724 Pg. 110
(SET)

B.M. 119-28 A.

ON 110TH ST. WEST, ABOUT 0.45 MILE SOUTH OF AVENUE "K", 60± FEET WEST OF PAINTED ℄ OF ROAD, 6± FEET WEST OF P.P.# 5D3791E. A 2½" COUNTY ENGINEER BRASS CAP ON PIPE SET IN A 12" x 12" CONCRETE POST AND STAMPED "BM 119-28 A, 1972, R.E. 7078", PROJECTING ABOUT 6" ABOVE GROUND. A 2" DIAMETER MARKER PIPE IS 12± FEET WEST.

B.M. DESCRIPTION O.K. 8-18-76 MENDONCA

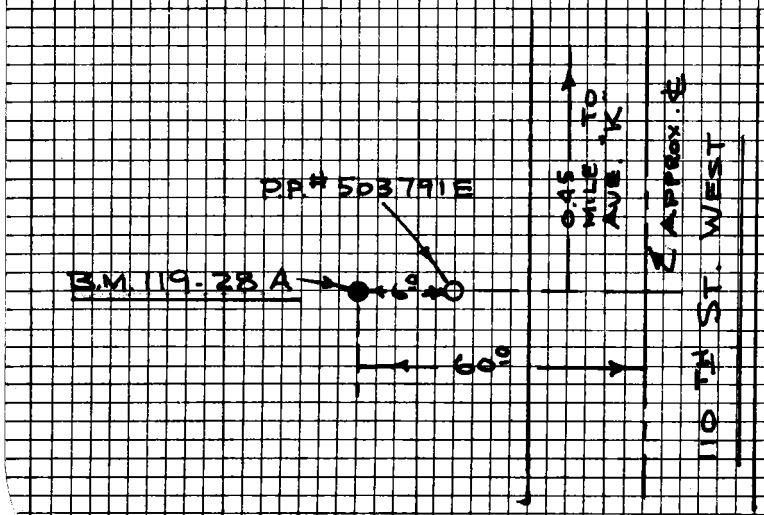



PLEASE RETURN TO
LOS ANGELES COUNTY ENGINEER
403 LOS ANGELES COUNTY ENGINEERING BLDG.

Do not extend this side of this line.

Note: Any Additions or Changes on this Sheet Must be Made or Checked by the Individual With Data and Name of Person Making Change.

Notes Ch'd by	Survey of LA Precise Level Net	F.B. 3724 Pg. 111
Map No.	[illegible] Type [illegible]	
Office Work	Surveyed by E.C. Bowers	
Checked	Notes RCB Date 1/23/67	
Date	Indexed [illegible]	

Fd.

B.M. 119-29 (U.S.C. & G.S. V-1044)

B.M. description O.K., 1/23/67 per F.B. 2872-36 E.C. Bowers

B.M. DESCRIPTION OK, 7-28-72 " " " R.L. STRADER

B.M. DESCRIPTION O.K., 8-18-76 " " " MENDONCA

Note: Any Additions or Changes on This Sheet Must be Made or Circled in Red Ink With Data and Name of Person Making Change.

PLEASE RETURN TO
LOS ANGELES COUNTY ENGINEER
403 LOS ANGELES COUNTY ENGINEERING BLDG.

Do not extend this side of this line.

76F3098 CE #310 8-68

Notes Ck'd by	Survey of LDG Precise Lev Net	F.B. 3724 Pg. 113
Map No.	Type	
Office Work	Surveyed by R.C. Bowers	
Checked	Notes RCB	Date 1/23/67
Date	Indexed	

Fd.

B.M. 119-30 (U.S.G.S. R-43)

B.M. description OK, 1/23/67 per F.B. 2872-37 R.C. Bowers

B.M. DESCRIPTION OK, 7-28-72 " " " " R.L. STRADER

POUND BOTTOM PORTION OF B.M. TOP PORTION BROKEN OFF. REFER TO F.B. 3724-114 FOR B.M. 119-30A 8-18-76 MENDONCA

Note: Any Additions or Changes on This Sheet Must be Made or Circled in Red Ink With Date and Name of Person Making Change.

Do not extend this side of this line.

PLEASE RETURN TO
LOS ANGELES COUNTY ENGINEER
403 LOS ANGELES COUNTY ENGINEERING BLDG.

76F3D95 CE #310 8-65

F.B. 3724 PG. 114

(SET)
B.M. 119-30A

8-18-76

ON JOHNSON HILL ROAD, ABOUT 1.45 MILES SOUTHWESTERLY OF AVE. K, 242 FEET WESTERLY OF FOOTHILL RANCH ROAD, 31 FEET SOUTH OF PAINTED YELLOW LINE OF JOHNSON HILL ROAD, 71.5 FEET NORTHEASTERLY OF P.P. #542013E. A SQUARE 2½" X 2½" BRASS PLATE WITH RAISED BOLT SET IN TOP OF A HEADWALL AND STAMPED "B.M. 119-30A, 1976, R.E. 7103". A 2" MARKER PIPE SET 2° FEET NORTHEAST.

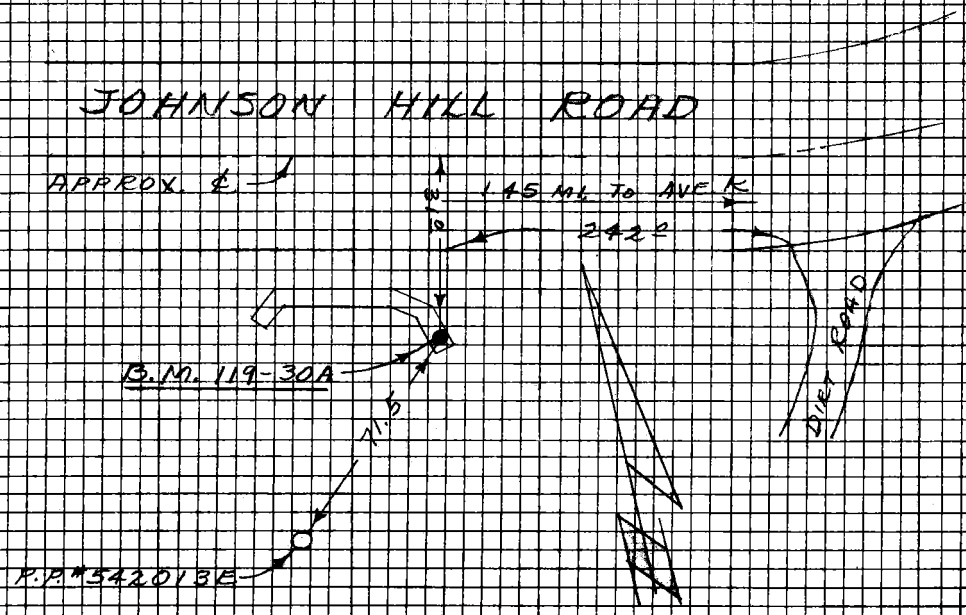

PLEASE RETURN TO
LOS ANGELES COUNTY ENGINEER
403 LOS ANGELES COUNTY ENGINEERING BLDG.

Do not extend this side of this line.

Note: Any Additions or Changes on This Sheet Must be Made or Circled in Red Ink With Date and Name of Person Making Change.

Notes Ck'd by	Survey of LAC Engineering Dept
Map No.	[illegible]
Office Work	Surveyed by R.C. Bowers
Checked	Notes RCB Date 1/23/67
Date	Indexed [illegible]

Fd.

B.M. 119-31

B.M. description O.K., 1/23/67 per F.B. 2872-38 R.C. Bowers

B.M. DESCRIPTION OK 7-28-72 " " " " R.L. STRADER

B.M. DESCRIPTION O.K. 8-19-76 " " " " MENDONCA

Note: Any Additions or Changes on This Sheet Must be Made or Circled in Red Ink With Data and Name of Person Making Change.

Do not extend this side of this line.

PLEASE RETURN TO
LOS ANGELES COUNTY ENGINEER
403 LOS ANGELES COUNTY ENGINEERING BLDG.

76F3096 CE#310 8-65

Notes Ck'd by	Survey of CAG Precise Level Net	F.B. 3724 Pg. 117
Map No.	Type	
Office Work	Surveyed by R.C. Bowers	
Checked	Notes RCB	Date 1/23/67
Date	Indexed	

Ed.

B.M. 119-32

B.M. description O.K., 1/23/67 per F.B. 2872-39 R.C. Bowers

B.M. DESCRIPTION OK, 7-28-72 " " " " R.L. STRADER

B.M. DESCRIPTION O.K., 8-19-76 " " " " MENDONCA

Note: Any Additions or Changes on This Sheet Must be Made or Circled in Red Ink With Date and Name of Person Making Change.

PLEASE RETURN TO
LOS ANGELES COUNTY ENGINEER
403 LOS ANGELES COUNTY ENGINEERING BLDG.

Do not extend this side of this line.

76F3095 CE#310 8.65

Notes Ck'd by	Survey of L.A. Co. Precise Level Net
Map No.	
Office Work	Surveyed by R.C. Bowers
Checked	Notes RCB Date 1/23/67
Date	Indexed

F.B. 3724 Pg. 119

Fd.

B.M. 119-33

B.M. description O.K., 1/23/67 per F.B. 2872-40 RC Bowers

B.M. DESCRIPTION OK, 7-28-72 " " " " R.L. STRADER

B.M. DESCRIPTION O.K., 8-19-76 " " " " MENDONCA

Note: Any Additions or Changes on This Sheet Must be Made or Circled in Red Ink With Date and Name of Person Making Change.

Do not extend this side of this line.

PLEASE RETURN TO
LOS ANGELES COUNTY ENGINEER
403 LOS ANGELES COUNTY ENGINEERING BLDG.

76F3098 CE#310 8-65

Notes Ck'd by	Survey of LA Co Precise Level Net F.B. 3724 Pg. 121
Map No.	JN [illegible] Tape [illegible]
Office Work	Surveyed by R.C. Bowers
Checked	Notes RCB Date 1/23/67
Date	Indexed B.S. OH

Fd.

B.M. 119-34

B.M. description O.K., 1/23/67 per F.B. 2872-41 RC Bowers

B.M. DESCRIPTION OK, 7-28-72 " " " " R.L. STRADER

B.M. DESCRIPTION O.K., 8-19-76 " " " " MENDONCA

Note: Any Additions or Changes on This Sheet Must be Made or Circled in Red Ink With Date and Name of Person Making Change.

Do not extend this side of this line.

PLEASE RETURN TO
LOS ANGELES COUNTY ENGINEER
403 LOS ANGELES COUNTY ENGINEERING BLDG.

76F3096 CE#310 8-65

Notes Ck'd by	Survey of L.A.Co. Precise Level Net	F. B. 3724 PG. 123
Map No.	JN [illegible] Tape Std °F	
Office Work	Surveyed by R.C. Bowers	
Checked	Notes Date 1/23/67	
Date	Indexed B. E. OT.	

Fd.

B.M. 119-35

B.M. description OK, 1/23/67 per F.B. 2872-42 R.C. Bowers

B.M. DESCRIPTION OK, 7-28-72 " " " " R.L. STRADER

B.M. DESCRIPTION O.K., 8-19-76 " " " " MENDONCA

Note: Any Additions or Changes on This Sheet Must be Made or Circled in Red Ink With Date and Name of Person Making Change.

PLEASE RETURN TO:
LOS ANGELES COUNTY ENGINEER
403 LOS ANGELES COUNTY ENGINEERING BLDG.

Do not extend this side of this line.

76F3095 CE # 310 3-61

Notes Ck'd by	Survey of LA Co. Precise Lead Net
Map. No.	JN030[illegible] Tape Std °F
Office Work	Surveyed by R.C. Bowers
Checked	Notes RCB Date 1/25/67
Date	Indexed [illegible]

F. B. 3721 PG. 125

Fd.

B.M. 119-36

B.M. description O.K., 1/25/67 per F.B. 2872-43 RCBowers

B.M. DESCRIPTION OK 7-20-72 " " " " R.L. STRADER

B.M. DESCRIPTION O.K. 6-9-76 " " " " MENDONCA

Note: Any Additions or Changes on This Sheet Must be Made or Circled in Red Ink With Date and Name of Person Making Change.

PLEASE RETURN TO
LOS ANGELES COUNTY ENGINEER
403 LOS ANGELES COUNTY ENGINEERING BLDG.

Do not extend this side of this line.

76F309S CE #310 6-63

Notes Ck'd by	Survey of L.A.G. Precise Level Net
Map No.	JN 0-0-0-0 Tape Std °F
Office Work	Surveyed by R.C. Bowers
Checked	Notes KCB Date 1/25/67
Date	Indexed

F. B. 3724 PG. 127

Fd.

B.M. 119-37

B.M. description O.K., 1/25/67 per F.B. 2872-44 RC Bowers

B.M. DESCRIPTION OK 7-20-72 " " " " R.L. STRADER

B.M. DESCRIPTION O.K. 6-9-76 " " " " MENDONCA

Note: Any Additions or Changes on This Sheet Must be Made or Circled in Red Ink With Date and Name of Person Making Change.

PLEASE RETURN TO
LOS ANGELES COUNTY ENGINEER
403 LOS ANGELES COUNTY ENGINEERING BLDG.

Do not extend this side of this line.

76F3095 CE #310 6-53

Notes Ck'd by	Survey of L.A. 6 Precise Level Net
Map No.	JN 0396.96 Tape Std °F
Office Work	Surveyed by R.C. Bowers
Checked	Notes KCB Date 1/25/67
Date	Indexed

F. B. 3724 PG. 129

Ed.

B.M. 119-38

B.M. description O.K., 1/25/67 per F.B. 2872-45 RC Bowers

B.M. DESCRIPTION OK 7-20-72 " " " " R.L. STRADER

B.M. DESCRIPTION O.K. 6-9-76 " " " "

MONUMENT LEANING TO THE NORTH BUT STILL SOLID, USED MONUMENT MENDONCA

Note: Any Additions or Changes on This Sheet Must be Made or Circled in Red Ink With Date and Name of Person Making Change.

PLEASE RETURN TO
LOS ANGELES COUNTY ENGINEER
403 LOS ANGELES COUNTY ENGINEERING BLDG.

Do not extend this side of this line.

76F309S CE #310 6-63

Notes Ck'd by	Survey of LA Co. Precise Level Net
Map No.	JN 030103 Tape Std °F
Office Work	Surveyed by R.C. Bowers
Checked	Notes RCB Date 1/25/67
Date	Indexed

F. B. 3724 PG. 131

Ed.

BM. 119-39

B.M. description O.K., 1/25/67 per F.B. 2872-46 RC Bowers

B.M. DESCRIPTION OK 7-20-72 " " " " R.L. STRADER

B.M. DESCRIPTION O.K. 6-9-76 " " " " MENDONCA

Note: Any Additions or Changes on This Sheet Must be Made or Circled in Red Ink With Date and Name of Person Making Change.

PLEASE RETURN TO
LOS ANGELES COUNTY ENGINEER
403 LOS ANGELES COUNTY ENGINEERING BLDG.

Do not extend this side of this line.

76F309S CE #310 6-63

Notes Ck'd by	Survey of L.A.G. Precise Lead Net	F. B. 3724 PG. 133
Map No.	JN0301.02 Tape Std °F	
Office Work	Surveyed by R.C. Bowers	
Checked	Notes KCK Date 1/25/67	
Date	Indexed	

Fd.

B.M. 119-40

B.M. description O.K., 1/25/67 per F.B. 2872-49 R.C. Bowers

B.M. DESCRIPTION OK 7-20-72 " " " " R.L. STRADER

B.M. DESCRIPTION O.K. 6-9-76 " " " " MENDONCA

Note: Any Additions or Changes on This Sheet Must be Made or Circled in Red Ink With Date and Name of Person Making Change.

PLEASE RETURN TO
LOS ANGELES COUNTY ENGINEER
403 LOS ANGELES COUNTY ENGINEERING BLDG.

Do not extend this side of this line.

76F309S CE #310 6-83

Notes Ck'd by	Survey of L.A.G. Precision Net	F. B. 3724 PG. 128
Map No.	JN030402 Tape Std. °F	
Office Work	Surveyed by K. C. Bowers	
Checked	Notes KCB Date 1/25/67	
Date	Indexed	

Fd.

B.M. 119-41

B.M. description O.K, 1/25/67 per F.B. 2872-48 KC Bowers

Fd. B.M. leaning to the south, appears to be solid

9/5/67 K.C.B.

B.M. DESCRIPTION OK PER F.B. 2872-48

MONUMENT IS LEANING SLIGHTLY TO SOUTH AND MARKER PIPE IS GONE. APPEARS TO HAVE BEEN HIT. SET 2" MARKER PIPE 2 FEET TO EAST.

8-16-72 R.L. STRADER

B.M. DESCRIPTION O.K., 6-9-76 PER F.B. 2872-48 MENDONCA

Note: Any Additions or Changes on This Sheet Must be Made or Circled in Red Ink With Date and Name of Person Making Change.

PLEASE RETURN TO
LOS ANGELES COUNTY ENGINEER
403 LOS ANGELES COUNTY ENGINEERING BLDG.

Do not extend this side of this line.

76F309S CE #310 6-83

Notes Ck'd by	Survey of McFarland Rd
Map No.	INCHOVER Tape Std °F
Office Work	Surveyed by R.C. Bowers
Checked	Notes RCB Date 1/25/67
Date	Indexed

F. B. 3724 PG. 137

B.M. 119-42

B.M. description ok, 1/25/67 per F.B. 2872-49 R.C. Bowers

B.M. DESCRIPTION OK 7-20-72 " " " " R.L. STRADER

B.M. DESCRIPTION O.K. 6-9-76 " " " " MENDONCA

Note: Any Additions or Changes on This Sheet Must be Made or Circled in Red Ink With Date and Name of Person Making Change.

Do not extend this side of this line.

PLEASE RETURN TO
LOS ANGELES COUNTY ENGINEER
403 Los ANGELES COUNTY ENGINEERING BLDG.

76F3095 CE #310 6-53

Notes Ck'd by	Survey of [illegible]
Map. No.	JN 0301-[illegible] Tape Std °F
Office Work	Surveyed by R. C. Rowers
Checked	Notes [illegible] Date 1/25/67
Date	Indexed

F. B. 3724 PG. 139

Ed.

B.M. 119-43

B.M. description O.K., 1/25/67 per F.B. 2872-50 RC Rowers

B.M. DESCRIPTION O.K. 7-20-72 " " " " R.L. STRADER

B.M. DESCRIPTION O.K. 6-9-76 " " " " MENDONCA

Note: Any Additions or Changes on This Sheet Must Be Made or Circled in Red Ink With Date and Name of Person Making Change.

PLEASE RETURN TO
LOS ANGELES COUNTY ENGINEER
403 LOS ANGELES COUNTY ENGINEERING BLDG.

Do not extend this side of this line.

76F309S CE #310 6-83

Notes Ck'd by	Survey of [illegible]
Map No.	[illegible] Tape Std °F
Office Work	Surveyed by R.C. Bowers
Checked	Notes K.C.E. Date 1/25/67
Date	Indexed [illegible]

F. B. 3771 PG. 141

Ed.

B.M. 119-44

B.M. description O.K. 1/25/67 per A.D. 2872-51 R.C. Bowers

B.M. DESCRIPTION OK 7-20-72 " " " " R.L. STRAIDER

B.M. DESCRIPTION O.K. 6-9-76 " " " " MENDONCA

Note: Any Additions or Changes on This Sheet Must be Made or Circled in Red Ink With Date and Name of Person Making Change.

Do not extend this side of this line.

PLEASE RETURN TO
LOS ANGELES COUNTY ENGINEER
403 LOS ANGELES COUNTY ENGINEERING BLDG.

76F3089 CE #310 6-73

F.B. 3724 Pg. 193

Notes Ck'd by	Survey of L.A.C. Precise Level Net
Map No.	W. O. Tape No. St'd. °F
Office Work	Surveyed by
Checked	Notes KCB Date 1/25/67
Date	Indexed B. E. OTT

F.B.

B.M. 119-45

B.M. description OK, 1/25/67 per F.B. 2872-52 RC Bowers

B.M. DESCRIPTION OK 7-20-72 " " " " R.L. STRADER

B.M. DESCRIPTION O.K. 6-9-76 " " " " MENDONCA

Note: Any Additions or Changes on This Sheet Must be Made in Red Ink With Date and Name of Person Making Change.

Do not extend notes this side of this line.

RETURN TO
LOS ANGELES COUNTY SURVEYOR
726 LOS ANGELES COUNTY
ENGINEERING BLDG.

76FS098 247 4-53

Notes Ck'd by	Survey of L.A.Co. Precise Net
Map No.	JN Tape Std °F
Office Work	Surveyed by E.C. Bowers
Checked	Notes E C B Date 1/25/67
Date	Indexed

F. B. 3724 PG. 145

B.M. 119-45A

B.M. description O.K., 1/25/67 per F.B. 2872-52 EC Bowers

B.M. DESCRIPTION OK 7-20-72 " " " "

BRASS DISK HAS BEEN PECKED AT WITH A MINERS PICK OR SOME OTHER TOOL. ALMOST OBLITERATED IDENTIFICATION STAMPINGS.

R.L. STRADER

B.M. DESTROYED BY ROAD GRADING 6-9-76 MENDONCA

Note: Any Additions or Changes on This Sheet Must be Made or Circled in Red Ink With Date and Name of Person Making Change.

Do not extend this side of this line.

PLEASE RETURN TO
LOS ANGELES COUNTY ENGINEER
403 LOS ANGELES COUNTY ENGINEERING BLDG.

76F3098 CE #310 6-63

Notes Ck'd by	Survey of L.A. 6 Precise Level Net
Map No.	W. O. Tape No. St'd. °F
Office Work	Surveyed by [illegible]
Checked	Notes RCB Date 1/25/67
Date	Indexed B. E. CTI

F.B. 3724 Pg. 147

Fd.

B.M. 119-46

B.M. description OK, 1/25/67 per F.B. 2872-53 R.C. Bowers

B.M. DESCRIPTION OK 7-20-72 " " " " R.L. STRADER

B.M. DESCRIPTION O.K. 6-10-76 " " " " MENDONCA

Note: Any Additions or Changes on This Sheet Must be Made or Circled in Red Ink With Date and Name of Person Making Change.

Do not extend notes this side of this line.

RETURN TO
LOS ANGELES COUNTY SURVEYOR
726 LOS ANGELES COUNTY
ENGINEERING BLDG.

76F3095 247 4-53

Notes Chk'd by		Survey of LAC Precise Level Net	F.B. 3724 Pg. 149
Map No.		JN [illegible] Tape	Std.
Office Work		Surveyed by RC Bowers	
Checked		Notes RCB	Date 3/28/67
Date		Indexed	

Fd.

B.M. 119-47

B.M. description OK., 3/28/67 per F.B. 2872-54 RC Bowers

B.M. DESCRIPTION OK, HOWEVER CENTER OF BRASS CAP HAS BEEN BATTERED DOWN AND BUTTON IS MISSING. MONUMENT IS SOLID THEREFORE BRASS CAP WAS USED FOR BENCH MARK.

7-20-72 R.L. STRADER

DESCRIPTION O.K. 6-1-76 PER F.B. 2872-54 MENDONCA

Note: Any Additions or Changes on This Sheet Must be Made or Circled in Red Ink With Date and Name of Person Making Change.

PLEASE RETURN TO
LOS ANGELES COUNTY ENGINEER
403 LOS ANGELES COUNTY ENGINEERING BLDG.

Do not extend this side of this line.

76F3096 CE #310 8-65

Notes Ck'd by	Survey of LAC Precise Level Net
Map No.	JN 030102 Tape Std °F
Office Work	Surveyed by R.C. Bowers
Checked	Notes KC to Date 3/28/67
Date	Indexed

F. B. 3724 PG. 151

Ed

B.M. 119-48

B.M. description O.K., 3/28/67 per F.B. 2812-55 R.C. Bowers

B.M. DESCRIPTION OK, 7-27-72 " " " " R.L. STRADER

" O.K. 6-1-76 " " " " MENDONCA

Note: Any Additions or Changes on This Sheet Must be Made or Circled in Red Ink With Date and Name of Person Making Change.

PLEASE RETURN TO
LOS ANGELES COUNTY ENGINEER
403 Los Angeles County Engineering Bldg.

Do not extend this side of this line.

74F3093 CE #310 6-63

Notes Ck'd by	Survey of L.A.Co. Precise Level N.A.
Map No.	JN 030/06 Tape Std °F
Office Work	Surveyed by R.C. Bowers
Checked	Notes RCB Date 3/28/67
Date	Indexed

F. B. 3724 PG. 153

Fd.

B.M. 119-49

B.M. description O.K., 3/28/69, per F.B. 2872-56 R.C. Bowers

B.M. DESCRIPTION OK, 7.27.72 " " " " R.L. STRADER

" O.K. 6-1-76 " " " " MENDONCA

Note: Any Additions or Changes on This Sheet Must be Made or Circled in Red Ink With Date and Name of Person Making Change.

PLEASE RETURN TO
LOS ANGELES COUNTY ENGINEER
403 LOS ANGELES COUNTY ENGINEERING BLDG.

Do not extend this side of this line.

76F309S CE #310 6-63

Notes Ck'd by	Survey of [illegible] Level Net
Map No.	JN 0301.02 Tape Std °F
Office Work	Surveyed by RC Bowers
Checked	Notes KCB Date 3/28/67
Date	Indexed

F. B. 3724 PG. 155

Ed.

B.M. 119-50

B.M. description O.K., 3/28/67 per F.B. 2872-57 RC Bowers

B.M. DESCRIPTION OK 7-27-72 " " " " RL. STRADER

" O.K. 6-1-76 " " " " MENDONCA

Note: Any Additions or Changes on This Sheet Must be Made or Circled in Red Ink With Date and Name of Person Making Change:

PLEASE RETURN TO
LOS ANGELES COUNTY ENGINEER
403 LOS ANGELES COUNTY ENGINEERING BLDG.

Do not extend this side of this line.

76F309S CE #310 6-53

Notes Ck'd by	Survey of L.A. Co. Precise Lev. Net F.B. 3724 Pg. 157
Map No.	J.N. [illegible]
Office Work	Surveyed by R.C. Bowers
Checked	Notes J.M.M. Date [illegible]
Date	Indexed [illegible]

L.A. Co. Precise Level Net

A Portion of

LINE 105

From Ave. I, Southerly along 20th St. W to Ave. K, then East along Ave. K to the S.P.R.R.

J.N. 0301.02

MARCH 1967

REF.	PARTY
F.B. 2410	Bowers
FB 2417	Maldonado
F.B. 3715 - 29 to 56 (BM 105-8 to 105-21)	Donlevy
	Almanzan
	Boxeth

Note: Any Additions or Changes on This Sheet Must be Made or Circled in Red Ink With Date and Name of Person Making Change.

Do not extend this side of this line.

PLEASE RETURN TO
LOS ANGELES COUNTY ENGINEER
403 Los Angeles County Engineering Bldg.

76F3098 C6#310-8-65

PLEASE RETURN TO
LOS ANGELES COUNTY ENGINEER
403 LOS ANGELES COUNTY ENGINEERING BLDG.

Note: Any Additions or Changes on This Sheet Must be Made or Circled in Red Ink With Date and Name of Person Making Change.

Do not extend this side of this line.

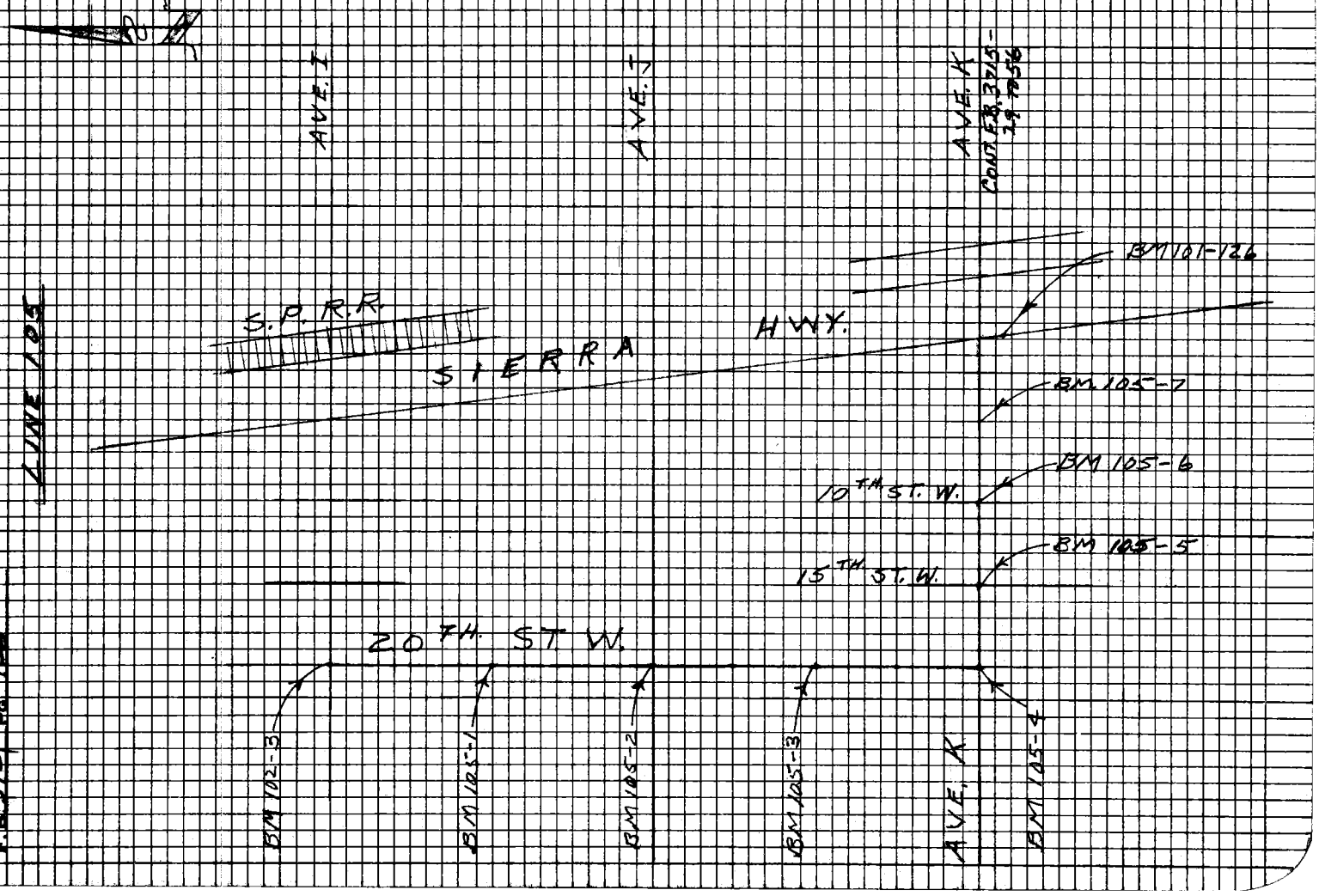

Notes Ch'd by	Survey of [illegible]	F.B. 3724 Pg. 159
Map No.	[illegible]	
Office Work	Surveyed by R.C. Bowers	
Checked	Notes [illegible]	Date 3/29/67
Date	Indexed [illegible]	

Ed.

B.M. 105-1

B.M. description O.K., 3/29/67 per F.B. 2417-143 R.C. Bowers

NOT RECOVERED, CURB RELOCATED, CONC. WALK OVER LOCATION 5-2-72 G.E. DREIER

B.M. 105-1A (5-2-72 G.E.D.)

20th ST. WEST AND LANCASTER BLVD., ℄ INTERSECTION, 83 FT. N.W. OF A L.&T. AT E. END OF CURB RETURN, S.E. COR., 78.5 FT. N.W. OF A L.&T. AT S. END OF CURB RETURN, S.E. COR., 61.4 FT. N.E. OF A L.&T. IN CENTER OF CURB RETURN, S.W. COR., FOUND A PRECAST BRASS CAP MONUMENT STAMPED 6 INCHES DEEP UNDER A CAST IRON COVER

COUNTY ENGINEER R12W T7N 17 16 R.E. 5869

REL. OK 1-12-76 C.K.L.

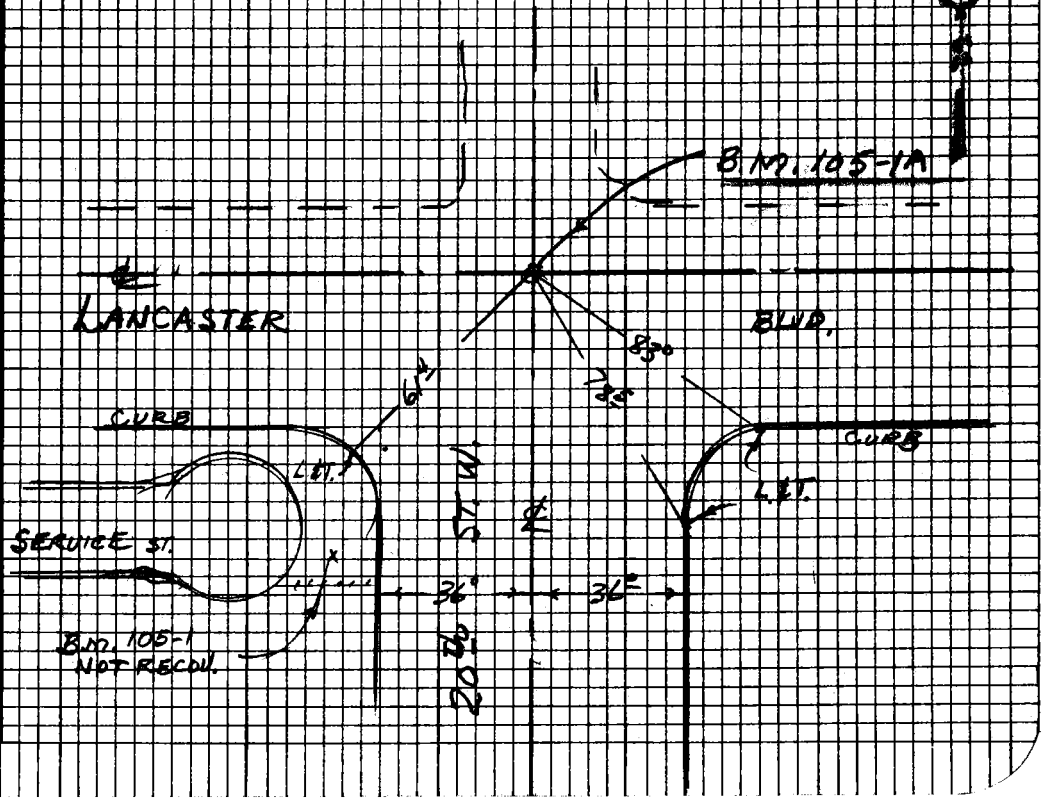

Note: Any Additions or Changes on This Sheet Must be Made or Circled in Red Ink With Date and Name of Person Making Change.

Do not extend this side of this line.

PLEASE RETURN TO
LOS ANGELES COUNTY ENGINEER
403 Los Angeles County Engineering Bldg.

76F3098 C#310-8-68

Notes Ck'd by	Survey of [illegible]	F.B. 3724 Pg. 161
Map No.	JN [illegible]	
Office Work	Surveyed by R.C. Bowers	
Checked	Notes RCB	Date [illegible]
Date	Indexed [illegible]	

Ed

B.M. 105-2

B.M. description O.K., 3/29/67 per F.B. 2417-144 R.C. Bowers
" OK 5-2-72 " " " G.E. Dezier
" OK 1-12-76 " " C.K. Lind

Note: Any Additions or Changes on This Sheet Must be Made or Circled in Red Ink With Date and Name of Person Making Change.

Do not extend this side of this line.

PLEASE RETURN TO
LOS ANGELES COUNTY ENGINEER
403 Los Angeles County Engineering Bldg.

76F3098 C6#310-8-65

Notes Ck'd by	Survey of LA.G. Precise Level Net	F.B. 3724 Pg. 63
Map No.	J.N. [illegible] Type [illegible]	
Office Work	Surveyed by R.C. Bowers	
Checked	Notes RCB	Date 4/25/67
Date	Indexed [illegible]	

B.M. 105-3

Unable to locate from Ties in F.B. 2417-145 4/25/67 R.C. Bowers
STREET UNDER CONST, B.M. OK " " " 5-2-72 G.E. DREIER

Note: Any Additions or Changes on This Sheet Must be Made or Circled in Red Ink With Date and Name of Person Making Change.

Do not extend this side of this line.

PLEASE RETURN TO
LOS ANGELES COUNTY ENGINEER
403 LOS ANGELES COUNTY ENGINEERING BLDG.

76F309B C6#310-8-68

F.B. 3724 Pg. 164

B.M. 105-3B

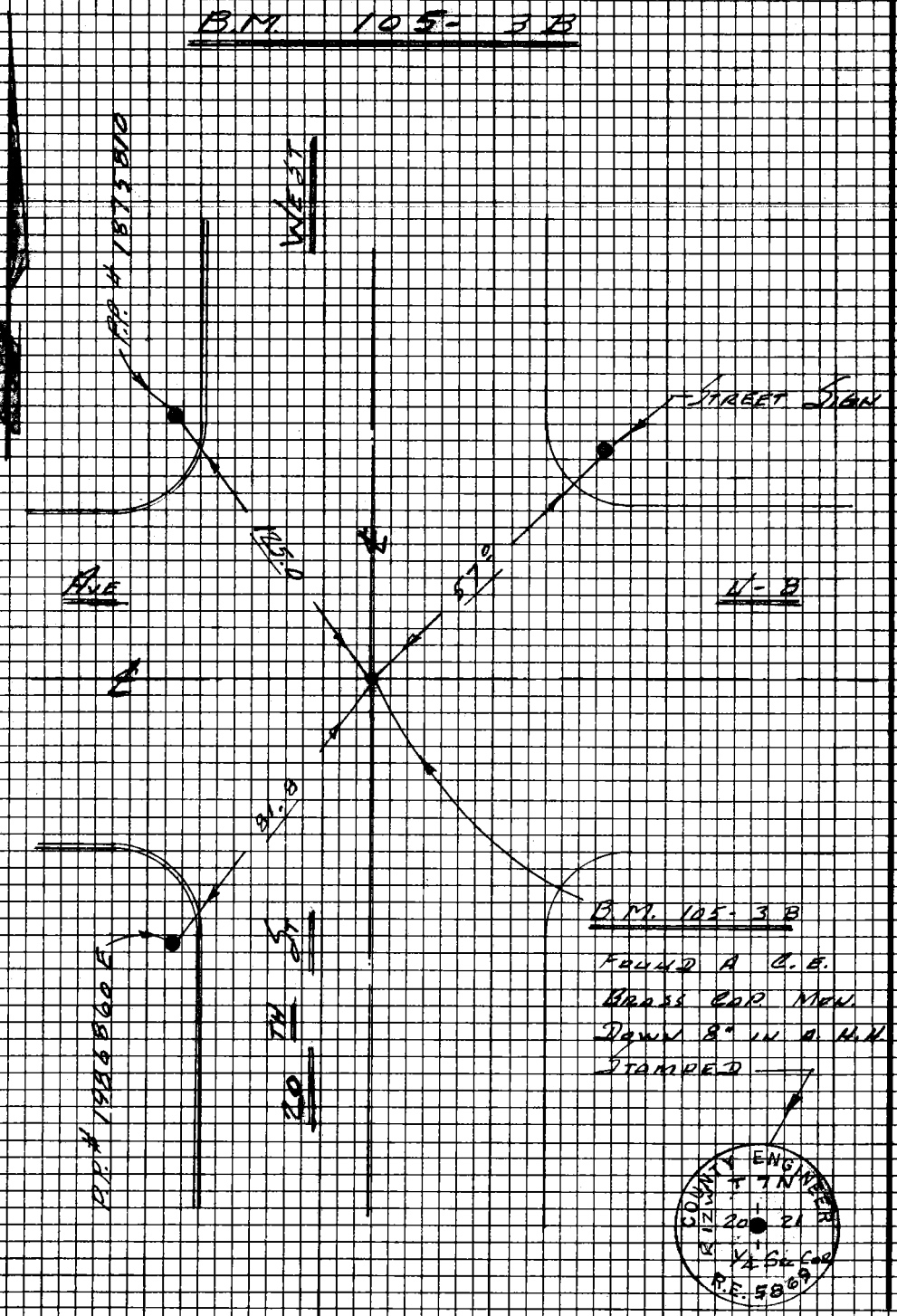

RETURN TO
LOS ANGELES COUNTY ENGINEER
403 Los Angeles County Engineering Bldg.

Do not extend this side of this line.

Note: Any Additions or Changes on this Sheet Must be Made or Checked in Red Ink With Date and Name of Person Making Change.

Notes Chk'd by	Survey of LAG Ground Level Net
Map No.	Tape
Office Work	Surveyed by R.C. Bowers
Checked	Notes RCB
Date	Indexed

E.P. 3724 pg. 165

B.M. 105-3A

20TH ST. W. & AVE. J-8, 33' ft. west and 50° ft. ± South of the approx. ℄ Intersection, 3' ft. west of P.P.# 1354701E, and 51' ft. S.E. of T.P.# K-2162-Y.

A 2" County Engr. Brass button disk, on a 12" x 12" Conc. post, up 4", Stamped "B.M. 105-3A, 1967, RE. 5869"

OK, BUT NEW CURB & STREET CONSTRUCTION IN PROGRESS WILL SOON DESTROY 5-2-72 G.L. DREIER

DESTROYED 1-12-76 E.K. LIND

Note: Any Additions or Changes on This Sheet Must be Made or Circled in Red Ink With Date and Name of Person Making Change.

Do not extend this side of this line.

PLEASE RETURN TO
LOS ANGELES COUNTY ENGINEER
403 Los Angeles County Engineering Bldg.

76F3098 CE#310 8-68

Notes Chk'd by	Survey [illegible] Level Net F.B. 3724 Pg. 167
Map No.	JN [illegible] Tape Std.
Office Work	Surveyed by R.C. Bowers
Checked	Notes RCB Date [illegible]
Date	Indexed

Fd.

B.M. 105-4

B.M. description O.K. 3/29/67 per F.B. 2417-146 R.C. Bowers

" O.K. 5-2-72 " " G.E. DREIER

" OK 1-12-76 " " C.K. Lind

Note: Any Additions or Changes on This Sheet Must be Made or Circled in Red Ink With Date and Name of Person Making Change.

Do not extend this side of this line.

PLEASE RETURN TO
LOS ANGELES COUNTY ENGINEER
403 LOS ANGELES COUNTY ENGINEERING BLDG.

76F3098 C6#310-6-65

F.B. 3724 PG. 168

(5-2-72 G.E. DREIER)

B.M. 105-4A

20th ST. WEST, AND AVE. K, ℄ INTERSECTION, FOUND A PRECAST BRASS CAP MON. STAMPED 74 FT. S.W. OF A L.&T. IN CENTER OF CURB RETURN AT N.E. COR., 74.7 FT. N.W. OF A L.&T. IN CENTER OF CURB RETURN AT S.E. COR., 7 INCHES DEEP UNDER A CAST IRON COVER.

REC. OK 1-12-76

COUNTY ENGINEER
T7N
R12W 20 21
29 28
R.E. 5869

PLEASE RETURN TO
LOS ANGELES COUNTY ENGINEER
405 LOS ANGELES COUNTY ENGINEERING BLDG.

Do not extend this side of this line.

Note: Any Additions or Changes on This Sheet Must be Made or Circled in Red Ink With Date and Name of Person Making Change.

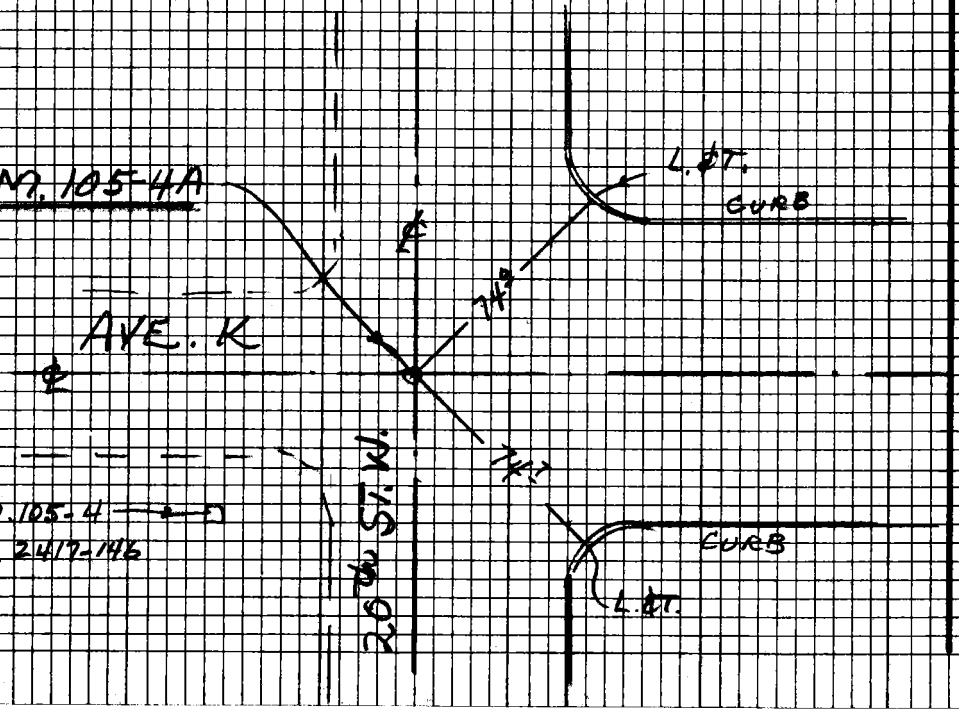

Notes Chk'd by	Survey [illegible] Precise Level Net
Map No.	Tape
Office Work	Surveyed by R.C. Bowers
Checked	Notes RCB Date 3/29/67
Date	Indexed

F.B. 3724 Pg. 169

Fd.

B.M. 105-5

B.M. description O.K., 3/29/67 per F.B. 2417-147 RC Bowers

NEW DESCRIPTION 5-2-72 G.E. DREIER

AVE. K AND 15th ST. WEST, PROP. SLY FROM NORTH, 163.8 FT. EAST OF E. EDGE OF EAST PILLAR UNDER ANTELOPE VALLEY FRWY, IN CENTER DIVIDER, 6.9 FT. NORTH OF S. CURB OF CTR. DIVIDER, FOUND A PRECAST BRASS CAP MONUMENT STAMPED ABOUT 2.7 INCHES BELOW CURB GRADE IN HANDHOLE. (AREA UNDER CONST.)

COUNTY SURVEYORS MONUMENT T7N R12W 21 28 1/4 SEC COR

REC. "OK" DID NOT USE DH 30" IN H.H.

1-12-76 C. LIND

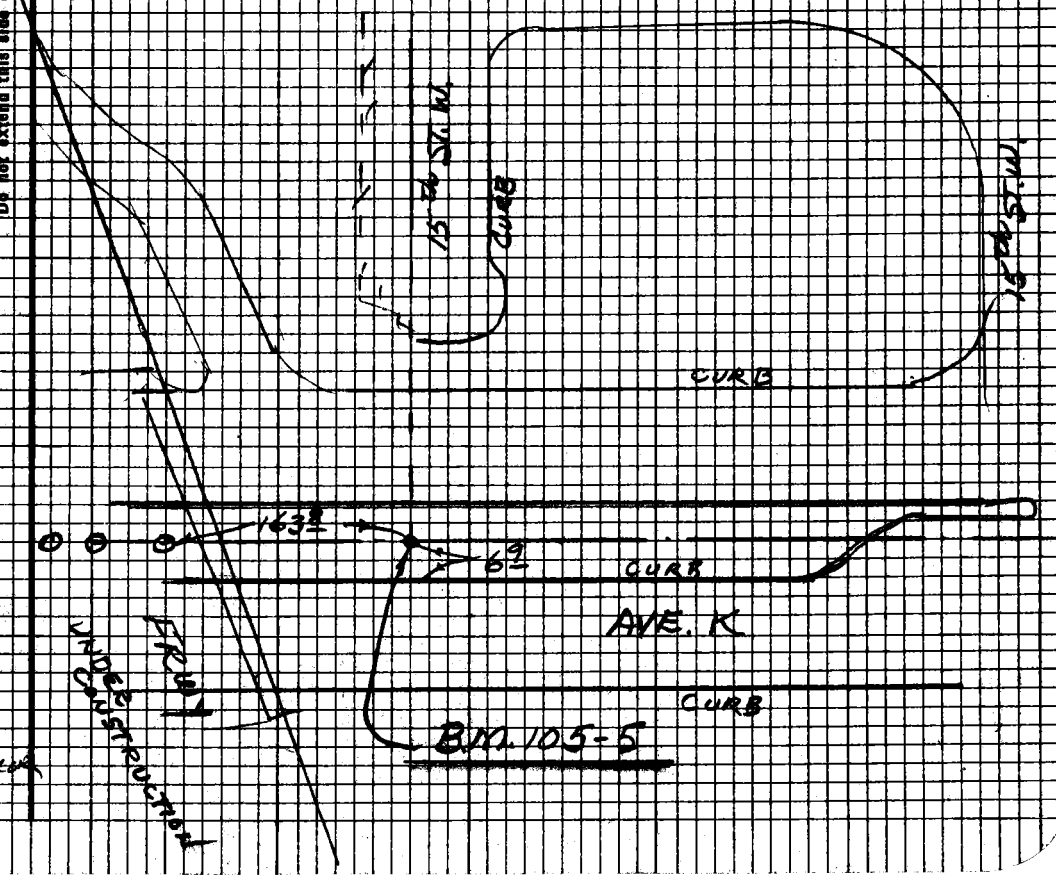

Note: Any Additions or Changes on This Sheet Must be Made or Circled in Red Ink With Date and Name of Person Making Change.

Do not extend this side of this line.

PLEASE RETURN TO
LOS ANGELES COUNTY ENGINEER
408 Los Angeles County Engineering Bldg.

76F3098 C6#310-8-68

T7N 21 28 1/4 SEC COR

PLEASE RETURN TO
LOS ANGELES COUNTY ENGINEER
603 Los Angeles County Engineering Bldg.

Note: Any Additions or Changes on This Sheet Must be Made or Circled in Red Ink With Date and Name of Person Making Change.

Do not extend this side of this line.

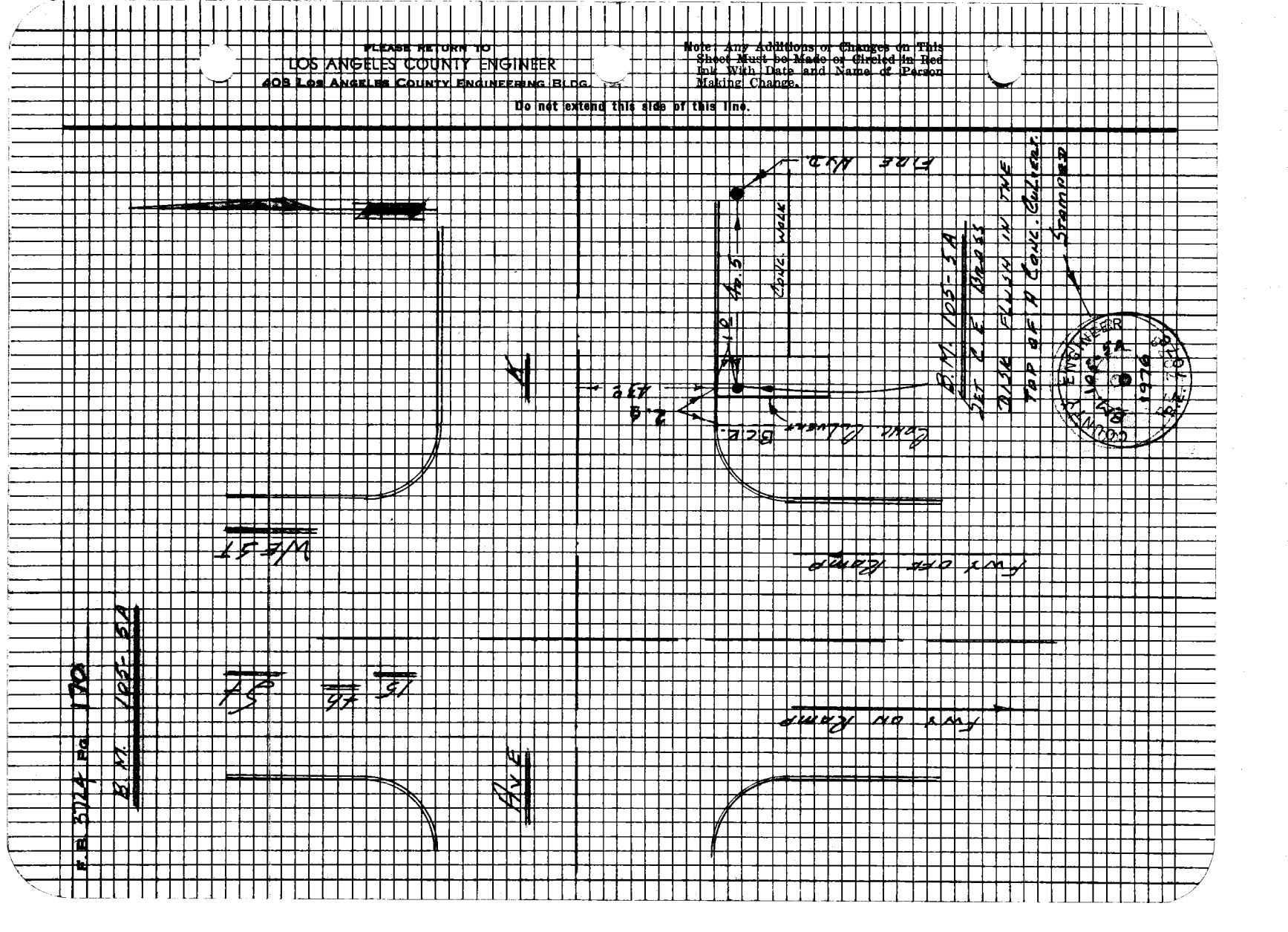

Notes Ck'd by	Survey of [illegible]	F.B. 3724 Pg. 171
Map No.	Job [illegible] Type	Sec.
Office Work	Surveyed by R.C. Bowers	
Checked	Notes R.C.B.	Date [illegible]
Date	Indexed [illegible]	

Fd.

B.M. 105-6

B.M. description O.K. 3/29/67 per F.B. 2417-148 R.C. Bowers

" " O.K. 3-2-72 " " " E.E. Dreier

" " OK 1-12-76 " " C.K. Lind

Note: Any Additions or Changes on This Sheet Must be Made or Circled in Red Ink With Date and Name of Person Making Change.

Do not extend this side of this line.

PLEASE RETURN TO
LOS ANGELES COUNTY ENGINEER
403 Los Angeles County Engineering Bldg.

76F309B C6#380-8-65

Notes Chk by	Survey [illegible]	F.B. 3724 Pg. 173
Map No.	JN [illegible] Tape	Std
Office Work	Surveyed by R. C. Bowers	
Checked	Notes RCB	Date 3/29/67
Date	Indexed	

Ed.

B.M. 105-7

B.M. description OK, 3/29/67 per F.B. 2417-149 R.C. Bowers
" OK 3-2-72 " " " G.E. DREIER
" OK 1-12-76 " " " C.K. Lind

Note: Any Additions or Changes on This Sheet Must be Made or Circled in Red Ink With Date and Name of Person Making Change.

Do not extend this side of this line.

PLEASE RETURN TO
LOS ANGELES COUNTY ENGINEER
403 LOS ANGELES COUNTY ENGINEERING BLDG.

76F3098 CE#310-8-68

Notes Ck'd by	Survey of L.A.Co. Precise Level Net	F. B. 3724 PG. 175
Map No.	[illegible] Tape Std. °F	
Office Work	Surveyed by R.C. Bowers	
Checked	Notes RCB Date 6/5/67	
Date	Indexed B. E. [illegible]	

L.A.Co. PRECISE LEVEL NET

LINE 113

ON MUNZ RANCH RD., BET.
LAKE ELIZABETH ROAD AND
LANCASTER ROAD

J.N. 0301.02

JUNE 1967

REF.	PARTY
F.B. 2441 - 127 TO 136	BOWERS
	MALDONADO
	DONLEVY
	BOXETH

Note: Any Additions or Changes on This Sheet Must be Made or Circled in Red Ink With Date and Name of Person Making Change.

PLEASE RETURN TO
LOS ANGELES COUNTY ENGINEER
403 LOS ANGELES COUNTY ENGINEERING BLDG.
Do not extend this side of this line.

76F309S CE#310 1-65

F. B. 3724 PG 176

LINE 113

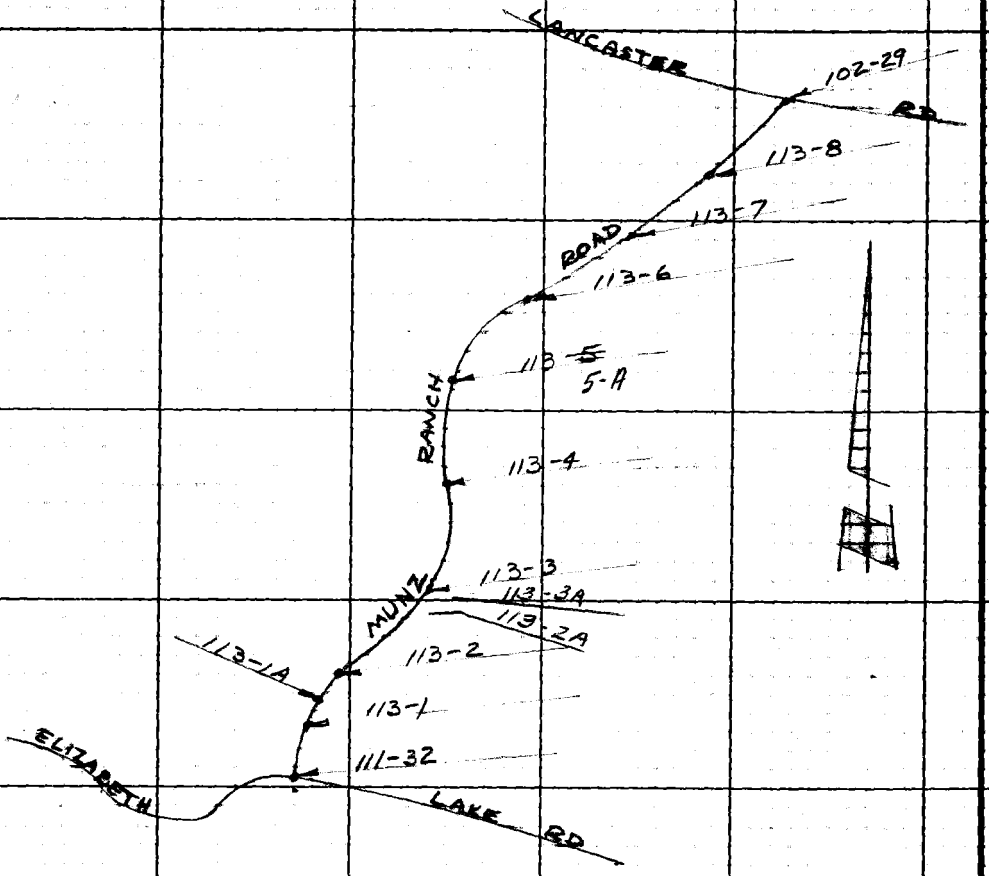

PLEASE RETURN TO
LOS ANGELES COUNTY ENGINEER
403 LOS ANGELES COUNTY ENGINEERING BLDG.

Do not extend this side of this line.

Note: Any Additions or Changes on This Sheet Must Be Made or Circled in Red Ink With Date and Name of Person Making Change.

Notes Ck'd by	Survey of [illegible]
Map No.	JN [illegible] Tape Std °F
Office Work	Surveyed by R.C. Powers
Checked	Notes J. Maldonado Date 6/5/67
Date	Indexed R E OTT

F. B. 3724 PG. 177

Fd.

BM 113-1

BM description O.K., 6/5/67, per F.B. 2441-129 J.M.M.

" " OK 11-1-76 " " C.K.L.

Note: Any Additions or Changes on This Sheet Must be Made or Circled in Red Ink With Date and Name of Person Making Change.

PLEASE RETURN TO
LOS ANGELES COUNTY ENGINEER
403 LOS ANGELES COUNTY ENGINEERING BLDG.

Do not extend this side of this line.

76F309S CE#310 1-65

Notes Ck'd by	Survey of L.A.C. Precise Level Net	F. B. 3724 Pg. 179
Map No.	Tape Std. °F	
Office Work	Surveyed by R.C. Bowers	
Checked	Notes RCB Date 6/5/62	
Date	Indexed B.L. Ott	

set

B.M. 113-1A (USC&GS V975)

On Munz Ranch Rd., 1.2 miles northerly of Lake Elizabeth Rd., on the S.E. corner of the concrete foundation of a iron rail cattle guard. A 4" U.S.C.&G.S. Br. B.M. disk, stamped "V 975, 1964"

OK 10-24-72 (GAURD PAVED OVER) G.EDREIER

CATTLE GUARD AND B.M. DESTROYED DURING ROAD CONSTRUCTION 10-15-76 MENDONCA

Note: Any Additions or Changes on This Sheet Must be Made or Circled in Red Ink With Date and Name of Person Making Change.

Do not extend this side of this line.

PLEASE RETURN TO
LOS ANGELES COUNTY ENGINEER
403 Los Angeles County Engineering Bldg.

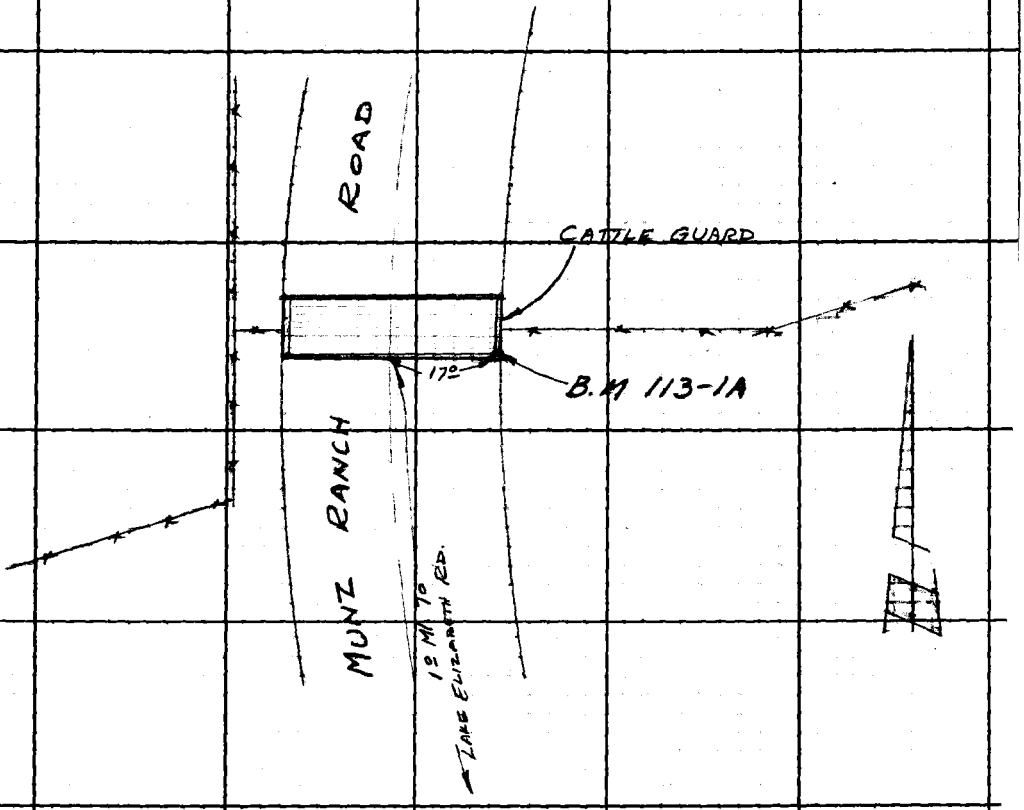

76F309S CE#310 1-65

Notes Ck'd by	Survey of [illegible] Level Net
Map No.	[illegible] Tape Std °F
Office Work	Surveyed by [illegible]
Checked	Notes J. Maldonado Date 6/5/67
Date	Indexed B. E. [illegible]

F. B. 3724 PG. 181

BM 113-2

BM description O.K. 6/5/67, per F.B. 2441-130 J.M.M

" " OK 10-24-72 " " " " G.E. DREIER

" " OK 11-2-76 " " " C.K. LIND

Note: Any Additions or Changes on This Sheet Must be Made or Circled in Red Ink With Date and Name of Person Making Change.

PLEASE RETURN TO
LOS ANGELES COUNTY ENGINEER
403 LOS ANGELES COUNTY ENGINEERING BLDG.

Do not extend this side of this line.

76F309S CE#310 1-65

F. B. 3724 PG. 182

(10-24-72 G.E.DREIER)

B.M. 113-2A (U.S.C.&G.S. T 1221 1971)

MUNZ RANCH ROAD, 1.6 MILES NORTH OF ELIZABETH LAKE ROAD AT CALIF. WATER REBOURCES AQUADUCT, 106 FEET EAST OF CENTER OF MUNZ RANCH RD., IN TOP OF WEST END OF A CONCRETE HEADWALL TO THREE CULVERTS, ON SOUTH SIDE OF AQUADUCT SERVICE ROAD, FOUND A 3½ INCH U.S.C.&G.S BRASS DISC STAMPED "T 1221 1971"

"OK" 11-1-76 E.K.L.

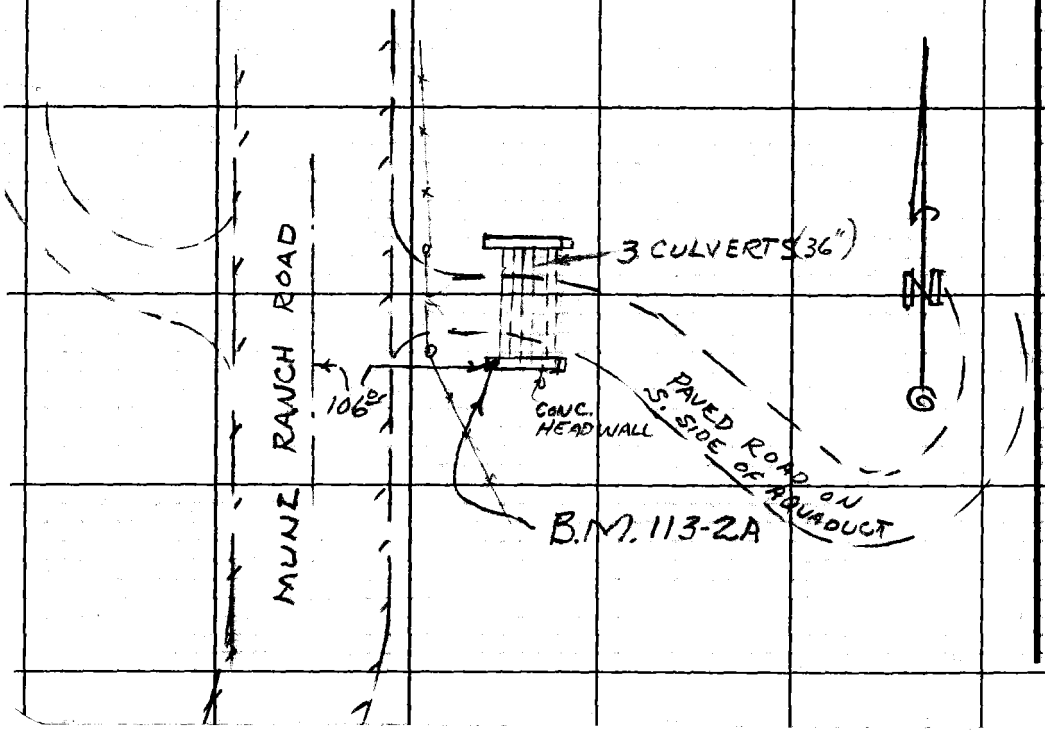

PLEASE RETURN TO
LOS ANGELES COUNTY ENGINEER
403 Los Angeles County Engineering Bldg.
Do not extend this side of this line.

Note: Any Additions or Changes on This Sheet Must Be Made or Circled in Red Ink With Date and Name of Person Making Change.

Notes Ck'd by	Survey of [illegible]
Map No.	UN [illegible] Tape Std °F
Office Work	Surveyed by R.C. [illegible]
Checked	Notes J. Maldonado Date 6/5/67
Date	Indexed [illegible]

F. B. 3724 PG. 183

Fd.

BM 113-3 (U.S.C. & G.S. P-1044)

BM description O.K., 6/5/67, per F.B. 2441-131 J.M.M.

NOT RECOVERED POSSIBLY DESTROYED 10-24-72 G.E. DREIER

B.M. DESTROYED BY AQUEDUCT CONSTRUCTION

10-15-76 MENDONCA

Note: Any Additions or Changes on This Sheet Must be Made or Circled in Red Ink With Date and Name of Person Making Change.

PLEASE RETURN TO
LOS ANGELES COUNTY ENGINEER
403 LOS ANGELES COUNTY ENGINEERING BLDG.

Do not extend this side of this line.

76F309S CE#310 1-65

F. B. 3724 PG. 184

(10-24-72 G.E.DREHER)

B.M. 113-3A (WATER RESOURCES M 3-67)
MUNZ RANCH ROAD, 1.6 MILES NORTH OF ELIZABETH LAKE ROAD, ABOUT 205 FEET EAST OF CENTER OF ROAD, 1 FOOT NORTH OF NORTH R/W FENCE OF CALIFORNIA WATER RESOURCES AQUADUCT, 148.5 FT. E.S.E. OF R/W WOVEN WIRE FENCE CORNER. FOUND A STATE OF CALIFORNIA DEPARTMENT OF WATER RESOURCES 3½ INCH BRASS DISC STAMPED "M 3-67" IN TOP OF A CONC. POST 4 INCHES DEEP, 85 FEET SOUTH OF POWER POLE NO. 1805649E.

REC. "OK" N-1-76

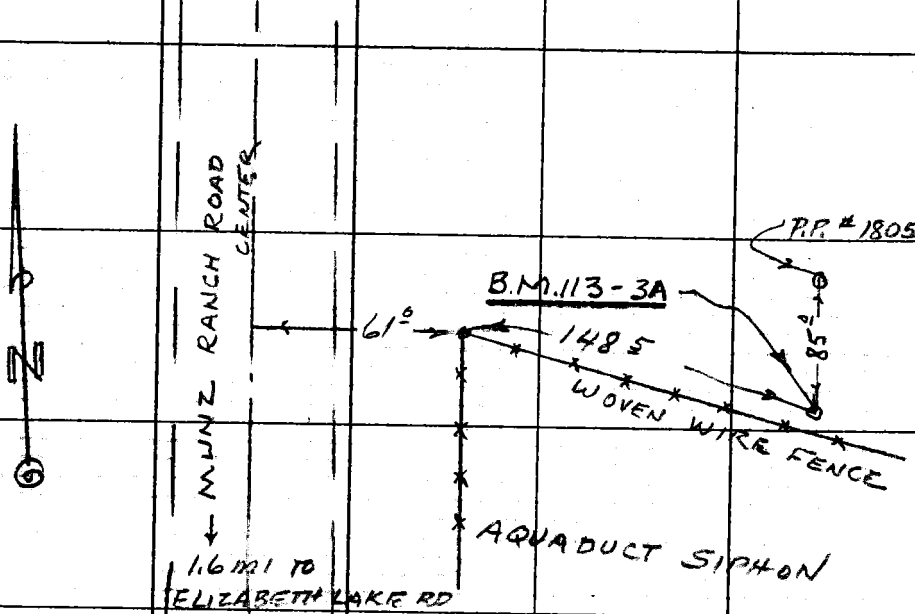

LOS ANGELES COUNTY ENGINEER
403 Los Angeles County Engineering Bldg.
PLEASE RETURN TO

Do not extend this side of this line.

Note: Any Additions or Changes on This Sheet Must be Made or Circled in Red Ink With Date and Name of Person Making Change.

Notes Ck'd by		Survey of	
Map No.		Type	Std °F
Office Work		Surveyed by	
Checked		Notes	Date
Date		Indexed	

F. B. 3729 PG. 185

BM 113-4

BM description O.K., 6/5/72 per FB 2441-132 J.M.M
" " " 10-24-72 " " " G.E.DREIER
" " " 11-1-76 " " " C.K. LIND

Note: Any Additions or Changes on This Sheet Must be Made or Circled in Red Ink With Date and Name of Person Making Change.

PLEASE RETURN TO
LOS ANGELES COUNTY ENGINEER
403 LOS ANGELES COUNTY ENGINEERING BLDG.
Do not extend this side of this line.

76F309S CE#310 1-65

Notes Ck'd by	Survey of [illegible]
Map No.	[illegible] Tape Std °F
Office Work	Surveyed by [illegible]
Checked	Notes [illegible] Date 4/5/67
Date	Indexed [illegible]

F. B. 3724 PG. 187

BM 113-5 (U.S. Forest Service)
BM description OK, 6/5/67, per F.B. 2441-133 JMM.
Disk sawed off, Pipe stay [illegible] 4-16-68 Bowers
" REMOVED, " " 10-24-72 G.E. DREIER

BM 113 - 5A

MUNZ RANCH ROAD, WEST SIDE.
2.5 MILES NORTH OF ELIZABETH LAKE RD.
34.5 FEET WEST OF THE CENTER OF
PAVED ROAD. 5.0 FEET NORTH OF P.P.
Nº 294508E. 3.2 FEET S.W. OF A 4"
IRON PIPE. SET A COUNTY ENGINEERS
BRASS CAP (BUTTON TYPE) PRE-CAST
MONUMENT STAMPED COUNTY ENGINEER
B. M. 113- 5A 1976 R.E. 22276
TOP OF MONUMENT SET FLUSH WITH GROUND.

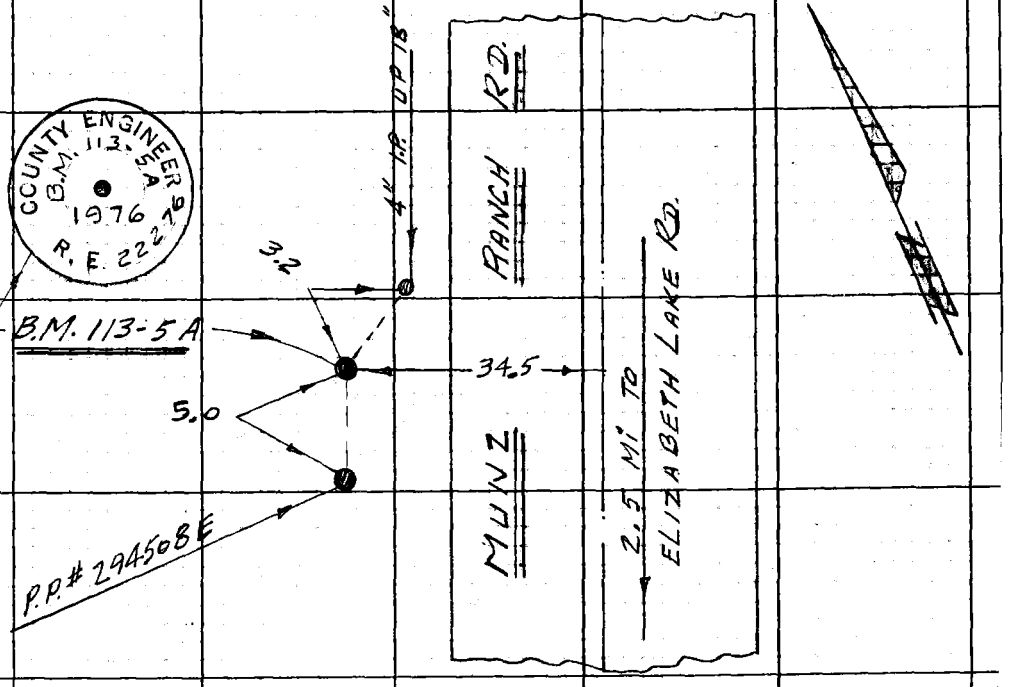

Note: Any Additions or Changes on This Sheet Must be Made or Circled in Red Ink With Date and Name of Person Making Change.

PLEASE RETURN TO
LOS ANGELES COUNTY ENGINEER
403 LOS ANGELES COUNTY ENGINEERING BLDG.
Do not extend this side of this line.

76F309S CE#310 1-65

Notes Ck'd by _____ Survey of _____

Map No. _____ Tape _____ Std. _____ °F

Office Work _____ Surveyed by _____

Checked _____ Notes _____ Date _____

Date _____ Indexed _____

F. B. 3724 PG. 189

Ed.

BM 113-6

BM description O.K. 6/5/67 per F.B. 2441-134 J.M.M

" " " OK 10-24-72 " " " G.E.DREIER

" " " OK 11-1-76 " " " G.K. LIND

Note: Any Additions or Changes on This Sheet Must be Made or Circled in Red Ink With Date and Name of Person Making Change.

PLEASE RETURN TO
LOS ANGELES COUNTY ENGINEER
403 LOS ANGELES COUNTY ENGINEERING BLDG.

Do not extend this side of this line.

76F309S CE#310 1-65

Notes Ck'd by	Survey of
Map No.	Topo Sht °F
Office Work	Surveyed by
Checked	Notes Date 6/5/67
Date	Indexed E. OTT

F. B. 3729 PG. 191

Ed

BM 113-7

BM description O.K., 6/5/67 per RB 244-135 J.M.M G.E.DREIER

" " OK 10-24-72 " " " "

" " OK 1-1-76 " " " O.K. LIND

Note: Any Additions or Changes on This Sheet Must be Made or Circled in Red Ink With Date and Name of Person Making Change.

PLEASE RETURN TO
LOS ANGELES COUNTY ENGINEER
403 LOS ANGELES COUNTY ENGINEERING BLDG.

Do not extend this side of this line.

76F309S CE#310 1-65

Notes Ck'd by	Survey of [illegible] Level Net
Map No.	IN[illegible] Tape Std. °F
Office Work	Surveyed by R.G. [illegible]
Checked	Notes J. Maldonado Date 6/5/67
Date	Indexed R. E. CTY

F. B. 3724 PG. 193

Fd.

BM 113-8

BM description O.K., 6/5/67, per F.B. 2441-136 J.M.M.

" " OK 10-24-72 " " " G.E. DREIER

" " OK 11-1-76 " " " L.K. LIND

Note: Any Additions or Changes on This Sheet Must be Made or Circled in Red Ink With Date and Name of Person Making Change.

PLEASE RETURN TO
LOS ANGELES COUNTY ENGINEER
403 LOS ANGELES COUNTY ENGINEERING BLDG.

Do not extend this side of this line.

76F309S CE#310 1-65

Notes Ck'd by	Survey of L.A. Co. Precise Lev. Net	F.B. 3224 Pg. 195
Map No.	J.N. 0301.02 Date Sid.	
Office Work	Surveyed by R.C. Bowers	
Checked	Notes J. Maldonado Date 7/12/67	
Date	Indexed H. E. OF	

L.A. COUNTY PRECISE LEVEL NET

A PORTION

OF

LINE 101

B.M. 101-118 to B.M. 101-151

JULY 1967

J.N. 0301.02

Ref.	Party
F.B. 2410	Bowers
	Maldonado
	Donlevy
	Boxeth
	D. Fisher

Note: Any Additions or Changes on this Sheet Must be Made or Circled in Red Ink With Date and Name of Person Making Change

Do not extend this side of this line.

PLEASE RETURN TO
LOS ANGELES COUNTY ENGINEER
403 LOS ANGELES COUNTY ENGINEERING BLDG.

76P3098 CE #310 5-66

F.B. 3724 Pg. 196

LINE 101

AVE. C

101-147

AVE. D

101-146

101-145A

101-144

AVE. E

101-143

101-142

101-141

AVE. F

101-140

101-139

101-138

AVE. G

101-137

101-136

AVE. H

101-135

101-134

AVE. I

101-133

101-132, 132A

AVE. J

LANCASTER S.P.R.R. STATION

101-127

AVE. K

101-126

101-125

AVE. L

101-124

101-123

AVE. M

101-122

101-121

AVE. N

101-120A

101-119

101-118

SO. PACIFIC R.R.

PLEASE RETURN TO
LOS ANGELES COUNTY ENGINEER
403 Los Angeles County Engineering Bldg.

Note: Any Additions or Changes on this Sheet Must be Made or Circled in Red Ink With Date and Name of Person Making Change

Do not extend this side of this line.

Notes Ck'd by	Survey of [illegible]	F.B. 3729 Pg. 197
Map No.	[illegible]	
Office Work	Surveyed by R. C. Bowers	
Checked	Notes J. Maldonado Date 7/12/67	
Date	Indexed [illegible]	

Fd.

BM 101-118

B.M. description O.K. 7/12/67 per F.B. 2410-37 J. Maldonado

Post 1967 RECOVERY Notes

in FB 3737

Note: Any Additions or Changes on this Sheet Must be Made or Circled in Red Ink With Date and Name of Person Making Change

PLEASE RETURN TO
LOS ANGELES COUNTY ENGINEER
403 LOS ANGELES COUNTY ENGINEERING BLDG.

Do not extend this side of this line.

76P3098 CE #310 5-66

Notes Ck'd by	Survey of L.A. Co Precise Lev Net
Map No.	JN #331-[illegible] Tape Std [illegible]
Office Work	Surveyed by R. C. Bowers
Checked	Notes J. Maldonado Date 7/12/67
Date	Indexed H. E. CH

F.B. 3724 Pg. 199

Fd.

B.M. 101-119 (W 811 1947)

B.M. description O.K., 7/12/67 per F.B. 2410-37 J. Maldonado

Post 1967 Recovery Notes in F.B. 3737

Note: Any Additions or Changes on this Sheet Must be Made or Circled in Red Ink With Date and Name of Person Making Change

PLEASE RETURN TO
LOS ANGELES COUNTY ENGINEER
403 LOS ANGELES COUNTY ENGINEERING BLDG.

Do not extend this side of this line.

76P3098 CE #310 5-66

Notes Ck'd by	Survey of L.A. Co. [illegible]	F.B. 3729 Pg. 201
Map No.	[illegible]	
Office Work	Surveyed by R.C. [illegible]	
Checked	Notes J. Maldonado Date 7/12/67	
Date	Indexed B.L. [illegible]	

B.M. 101-120

B.M. Not Found 7/12/67 per F.B. 2410-37 J. MALDONADO

Post 1967 Recovery Notes in F.B. 3737

Note: Any Additions or Changes on this Sheet Must be Made or Circled in Red Ink With Date and Name of Person Making Change

PLEASE RETURN TO
LOS ANGELES COUNTY ENGINEER
403 LOS ANGELES COUNTY ENGINEERING BLDG.

Do not extend this side of this line.

76P3098 CE #310 5-66

Notes Ck'd by	Survey of L.A.Co. Precise Level Net
Map No.	F.B. 2124 Pg. 203
Office Work	Surveyed by R.C. Bowers
Checked	Notes RCB Date 7/11/62
Date	Indexed

B.M. 101-120A (K 1147, 1961)

3.75 miles north of the Palmdale S.P.R.R. Station, 650 ft ± north of Ave. N, 44 ± ft. West of the west rail of the main track, 83.0 ft. east of the center of Sierra Hwy, and 2.5 ft. north of Mile post #410. A 4" U.S.C. & G.S. Br. B.M. disk, stamped "K 1147, 1961", on a 5/8" copper rod, Set Dn. 1½" in a 12" Conc. post, up 2". A marker post is 2± ft. North of the Mon.

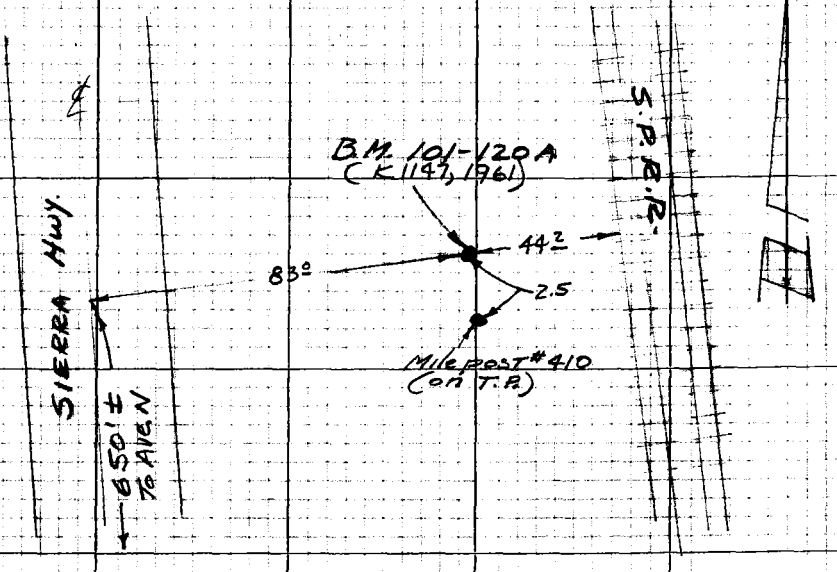

Note: Any Additions or Changes on this Sheet Must be Made or Circled in Red Ink With Date and Name of Person Making Change

Do not extend this sign of this line.

PLEASE RETURN TO
LOS ANGELES COUNTY ENGINEER
403 Los Angeles County Engineering Bldg.

7SP3098 CE #310 B-66

Notes Ck'd by _____
Map No. _____
Office Work _____
Checked _____
Date _____

Survey of [illegible]
Surveyed by [illegible]
Notes J. Maldonado Date 7/14/67
Indexed [illegible]

F.B. 3724 Pg. 205

BM 101-121 (V811 1947)

B.M. [illegible] O.K., 7/12/67 per F.B. 2410-37 J. Maldonado

Post 1967 Recovery Notes in F.B. 3737

Note: Any Additions or Changes on this Sheet Must be Made or Circled in Red Ink With Date and Name of Person Making Change.

Do not extend this side of this line.

PLEASE RETURN TO
LOS ANGELES COUNTY ENGINEER
403 Los Angeles County Engineering Bldg.

76P3098 CE #310 B-66

Notes Ck'd by	Survey of [illegible]	F.B. 3724 Pg. 207
Map No.	[illegible]	
Office Work	Surveyed by R. C. [illegible]	
Checked	Notes J. Maldonado Date 7/12/67	
Date	Indexed [illegible]	

Fd.

B.M. 101-122 (FF 487 1955)

B.M. description O.K., 7/12/67 per F.B. 2410-38 J. Maldonado

NOT RECOVERED 3-1-72, PROBABLY DESTROYED BY ST. WIDENING G.E. DREIER

(3-1-72 G.E.D.)

B.M. 101-122A (U.S.C.&G.S. S 1219, 1971)

SIERRA HWY AND AVE. M, S.E. COR., 49.2 FEET SOUTH OF CENTERLINE, 7.4 FT. SOUTH OF SOUTH CURB, 144 FEET EAST OF THE EAST RAIL OF THE S.P. TRACKS, IN THE TOP OF CONC HEADWALL OF MULTIPLE CULVERTS, AT EAST END OF SOUTHWEST WINGWALL, FOUND A 4 INCH U.S.C.&G.S. BRASS DISC STAMPED "S 1219 1971"

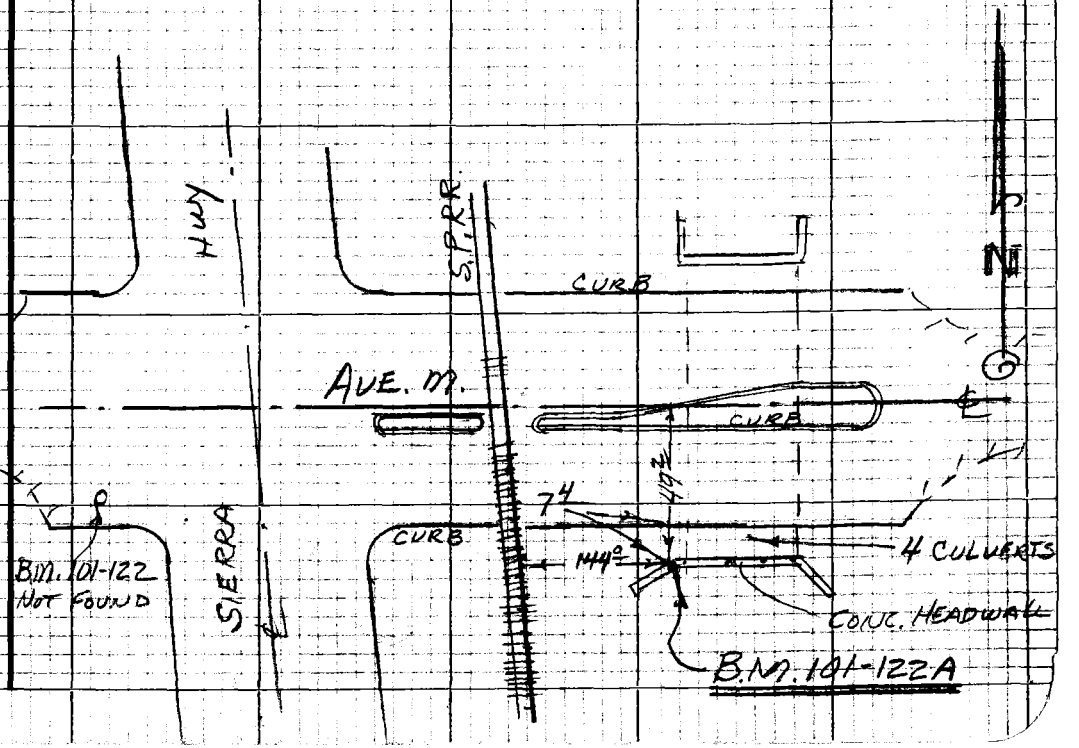

Note: Any Additions or Changes on this Sheet Must be Made or Circled in Red Ink With Date and Name of Person Making Change

PLEASE RETURN TO
LOS ANGELES COUNTY ENGINEER
403 LOS ANGELES COUNTY ENGINEERING BLDG.

Do not extend this side of this line.

76P3098 CE #310 5-66

Notes Ck'd by	Survey of [illegible]	F.B. 3724 Pg. 209
Map No.	[illegible] Tape Sht.	
Office Work	Surveyed by [illegible] Bowers	
Checked	Notes J. Maldonado Date 7/12/67	
Date	Indexed H. E. OTT	

Fd.

BM. 101-123 (UBII 1947)

B.M. description O.K., 7/12/67 per F.B. 2410-38 J. MALDONADO

Post 1967 Recovery Notes in F. B. 3737

Note: Any Additions or Changes on this Sheet Must be Made or Circled in Red Ink With Date and Name of Person Making Change

PLEASE RETURN TO
LOS ANGELES COUNTY ENGINEER
403 LOS ANGELES COUNTY ENGINEERING BLDG.

Do not extend this side of this line.

76P309S CE #310 5-66

Notes Ck'd by	Survey of [illegible] Level Hdq
Map No.	[illegible]
Office Work	Surveyed by R. C. Bowers
Checked	Notes J. Maldonado Date 7/12/67
Date	Indexed H. E. CT

F.B. 3724 Pg. 211

Fd.

BM 101-124 (B57 1926 Reset 1955)

B.M. description OK. 7/12/67 per F.B. 2410-38 J. Maldonado

Post 1967 Recovery Notes in F. B. 3737

Note: Any Additions or Changes on this Sheet Must be Made or Circled in Red Ink With Date and Name of Person Making Change

PLEASE RETURN TO
LOS ANGELES COUNTY ENGINEER
403 LOS ANGELES COUNTY ENGINEERING BLDG.

Do not extend this side of this line.

76P3098 CE #310 5-66

Notes Ck'd by	Survey of [illegible]
Map No.	IN P301.02 Tape Std °F
Office Work	Surveyed by R.C. Bowerman
Checked	Notes J. Maldonado Date 7/12/67
Date	Indexed H. E. Ott

F.B. 3724 Pg. 213

Fd.

BM 101-125 (T 811 1947)

B.M. description O.K., 7/12/67 per F.B. 2410-38 J. Maldonado

Post 1967 Recovery Notes in F. B. 3737

Note: Any Additions or Changes on this Sheet Must be Made or Circled in Red Ink With Date and Name of Person Making Change

Do not extend this side of this line.

PLEASE RETURN TO
LOS ANGELES COUNTY ENGINEER
403 LOS ANGELES COUNTY ENGINEERING BLDG.

76P3095 CE #310 5-66

Notes Ck'd by	Survey of [illegible]	F.B. 3721 Pg. 215
Map No.	[illegible]	
Office Work	Surveyed by R.C. [illegible]	
Checked	Notes J. Maldonado Date 7/12/67	
Date	Indexed [illegible]	

Fd.

BM 101-126

B.M. description O.K., 7/12/67 per F.B. 2410-39 J. Maldonado

Post 1967 Recovery Notes in F.B. 3737

Note: Any Additions or Changes on this Sheet Must be Made or Circled in Red Ink With Date and Name of Person Making Change

Do not extend this side of this line.

PLEASE RETURN TO
LOS ANGELES COUNTY ENGINEER
403 LOS ANGELES COUNTY ENGINEERING BLDG.

76P3098 CE #310 5-66

Notes Ck'd by	Survey of [illegible]	F.B. Pg. 217
Map No.	IN 050[illegible] Type [illegible]	
Office Work	Surveyed by [illegible]	
Checked	Notes J. Maldonado Date 7-12-67	
Date	Indexed [illegible]	

Fd.

B.M. 101-132

B.M. description O.K., 7-12-67 per F.B. 2410-40 J. Maldonado

Post 1967 Recovery Notes in F.B. 3737

Note: Any Additions or Changes on this Sheet Must be Made or Circled in Red Ink With Date and Name of Person Making Change

Do not extend this side of this line.

PLEASE RETURN TO
LOS ANGELES COUNTY ENGINEER
403 LOS ANGELES COUNTY ENGINEERING BLDG.

76P3095 CK #310 5-66

Notes Ck'd by	Survey of [illegible]	F.B. 3724 Pg. 219
Map No.	[illegible]	
Office Work	Surveyed by R.C. Bowers	
Checked	Notes J. Maldonado Date 7-12-67	
Date	Indexed	

Fd.

B.M. 101-132A (J 1147 U.S.C. & G.S.)

B.M. description O.K., 7-12-67 per FB 3717 - 191 J. Maldonado

Post 1967 Recovery Notes in F.B. 3737

Note: Any Additions or Changes on this Sheet Must be Made or Circled in Red Ink With Date and Name of Person Making Change

Do not extend this side of this line.

PLEASE RETURN TO
LOS ANGELES COUNTY ENGINEER
403 LOS ANGELES COUNTY ENGINEERING BLDG.

76P3095 CE #310 5-66

Notes Ck'd by	Survey of [illegible]	F.B. 3721 Pg. 221
Map No.	[illegible] Tape [illegible]	
Office Work	Surveyed by [illegible]	
Checked	Notes J. Maldonado Date 7-12-67	
Date	Indexed [illegible]	

Fd:

B.M. 101-133 (2335 B-1902)

B.M. description: O.K. 7/12/67 per F.B. 2410-40 J. Maldonado

Post 1967 Recovery Notes in F.B. 3737

Note: Any Additions or Changes on this Sheet Must be Made or Circled in Red Ink With Date and Name of Person Making Change

PLEASE RETURN TO
LOS ANGELES COUNTY ENGINEER
403 LOS ANGELES COUNTY ENGINEERING BLDG.

Do not extend this side of this line.

76P3095 CE #310 5-66

Notes Ck'd by	Survey of L.A. Co. Pacific Level Net	F.B. 3724 Pg. 223
Map No.	JK 03 04 62 Time Std.	
Office Work	Surveyed by R.C. Bowers	
Checked	Notes J. Maldonado Date 7/12/67	
Date	Indexed	

Fd.

BM 101-134 (Z 56 1926)
BM description O.K. 7/12/65 per F.B. 2410-41 J. Maldonado
1965 Mark reported destroyed by USC+G Survey

BM 101-134A (Z-56 RESET 1965)
Lancaster - 1.1 miles N'ly of SPRR Station
Southern Pacific Railroad Company, 161 feet east of the centerline of Sierra Highway, 91.8 feet southeast of the southeast corner of a building,* 36.5 feet west of the west rail of the railroad, 3½ feet east of a telephone pole.
A USC+GS bench mark disk set in the top of a concrete post projecting about 6 inches above the ground and about 2 feet lower than the track.
Stamped Z-56 RESET 1965

* Bldg. # 45756
Post 1967 Recovery Notes in F.B. 3737

Note: Any Additions or Changes on this Sheet Must be Made or Circled in Red Ink With Date and Name of Person Making Change
Do not extend this side of this line.
PLEASE RETURN TO
LOS ANGELES COUNTY ENGINEER
403 LOS ANGELES COUNTY ENGINEERING BLDG.
76P3095 CE #310 5-66

Notes Ck'd by _____
Map No. _____
Office Work _____
Checked _____
Date _____

Survey of _____
Surveyed by _____
Notes _____ Date _____
Indexed _____

F.B. 3724 Pg. 23

BM. 101-135

B.M. [illegible] 7/12/67 per F.B. 2410-41 J. Maldonado

Post 1967 Recovery Notes in F.B. 3737

Notes: Any Additions or Changes on this Sheet Must Be Made or Circled in Red. Ink With Date and Name of Person Making Change

Do not extend this side of this line.

PLEASE RETURN TO
LOS ANGELES COUNTY ENGINEER
403 Los Angeles County Engineering Bldg.

7GP3095 CE #210 5-66

Notes Ck'd by	Survey of LA Co. Practice Level Nat	F.B. 3724 Pg. 227
Map No.	JN 0301.02 Date	
Office Work	Surveyed by F. J. Bowers	
Checked	Notes J. Maldonado Date 7/12/67	
Date	Indexed	

Fd.

BM 101-136 (Z 811, 1947)

BM description OK., 7/12/67 per F.B. 2410-41 J. Maldonado

Post 1967 Recovery Notes in F.B. 3737

Note: Any Additions or Changes on this Sheet Must be Made or Circled in Red Ink With Date and Name of Person Making Change

PLEASE RETURN TO
LOS ANGELES COUNTY ENGINEER
403 LOS ANGELES COUNTY ENGINEERING BLDG.

Do not extend this side of this line.

76P309S CE #310 5-66

Notes Ck'd by	Survey of LA Co Precise Level Nd	F.B. 3724 Pg. 229
Map No.	JN 030402 Tape Std °F	
Office Work	Surveyed by R.C. Bowers	
Checked	Notes J. Maldonado Date 7/12/67	
Date	Indexed	

Ad

BM 101-138 (Y 56, 1926)

B.M. description O.K. 7/12/67 per F.B. 2410-42 J. Maldonado

Post 1967 Recovery Notes in F.B. 3737

Note: Any Additions or Changes on this Sheet Must be Made or Circled in Red Ink With Date and Name of Person Making Change

PLEASE RETURN TO
LOS ANGELES COUNTY ENGINEER
403 LOS ANGELES COUNTY ENGINEERING BLDG.

Do not extend this side of this line.

76P3098 CE #310 5-66

Notes Ck'd by	Survey of [illegible]	F.B. 3724 Pg. 231
Map No.	JN 0801.02 Tape Std.	
Office Work	Surveyed by [illegible]	
Checked	Notes J. Maldonado Date 7/12/67	
Date	Indexed H. E. [illegible]	

Ad.

B.M. 101-139 (2302 B 1902 33)

BM description O.K. 7/12/67 per F.B. 2410-42 J. Maldonado

Post 1967 Recovery Notes in F. B. 3737

Note: Any Additions or Changes on this Sheet Must be Made or Circled in Red Ink With Date and Name of Person Making Change

PLEASE RETURN TO
LOS ANGELES COUNTY ENGINEER
403 LOS ANGELES COUNTY ENGINEERING BLDG.

Do not extend this side of this line.

76P309S CK #310 5-66

Notes Ck'd by	Survey of [illegible]	F.B. 3729 Pg. 233
Map No.	[illegible]	
Office Work	Surveyed by R.C. Bowers	
Checked	Notes J. Maldonado Date 7/12/67	
Date	Indexed [illegible]	

Fd.

B.M. 101-140 (OBAN No. 1 1941)

B.M. description O.K., 7/12/67 per F.B. 2410-42

Post 1967 Recovery Notes in F.B. 5737

Note: Any Additions or Changes on this Sheet Must be Made or Circled in Red Ink With Date and Name of Person Making Change

Do not extend this side of this line.

PLEASE RETURN TO
LOS ANGELES COUNTY ENGINEER
403 LOS ANGELES COUNTY ENGINEERING BLDG.

76P3098 CE #310 5-66

Notes Ck'd by	Survey of [illegible]	F.B. 3724 Pg. 235
Map No.	JN 0301.02 Tape Std	
Office Work	Surveyed by [illegible]	
Checked	Notes J. Maldonado Date 7/12/67	
Date	Indexed [illegible]	

Fd.

B.M. 101-141 (OBAN 1929 LINT)

B.M. description O.K., 7/12/67 per F.B. 3410-42 J. Maldonado

Post 1967 Recovery Notes in F.B. 3737

Note: Any Additions or Changes on this Sheet Must be Made or Circled in Red Ink With Date and Name of Person Making Change

PLEASE RETURN TO
LOS ANGELES COUNTY ENGINEER
403 LOS ANGELES COUNTY ENGINEERING BLDG.

Do not extend this side of this line.

76P3098 CE #310 5-66

Notes Ck'd by	Survey of [illegible]	F.B. 3724 Pg. 237
Map No.	[illegible]	
Office Work	Surveyed by R. C. Bowers	
Checked	Notes J. Maldonado Date 7/12/67	
Date	Indexed [illegible]	

Fd.

B.M. 101-142 (OBAN No. 2 1941)

B.M. description O.K., 7/17/67 per F.B. 2410-42

Post 1967 Recovery Notes in F. B. 3737

Note: Any Additions or Changes on this Sheet Must be Made or Circled in Red Ink With Date and Name of Person Making Change

Do not extend this side of this line.

PLEASE RETURN TO
LOS ANGELES COUNTY ENGINEER
403 LOS ANGELES COUNTY ENGINEERING BLDG.

76P3098 CE #310 5-66

Notes Ck'd by	Survey of L.A. [illegible]	F.B. 3724 Pg. 239
Map No.	[illegible] Type [illegible]	
Office Work	Surveyed by [illegible]	
Checked	Notes J. Maldonado Date 7/12/67	
Date	Indexed B. F.	

Fd.

BM 101-143 (H 487 1955)

B.M. description OK, 7/12/67 per F.B. 2410-43 J. Maldonado

Post 1967 Recovery Notes in F. B. 3737

Note: Any Additions or Changes on this Sheet Must be Made or Circled in Red Ink With Date and Name of Person Making Change

PLEASE RETURN TO
LOS ANGELES COUNTY ENGINEER
403 LOS ANGELES COUNTY ENGINEERING BLDG.

Do not extend this side of this line.

76P3098 CE #310 5-66

Notes Ck'd by	Survey of [illegible]	F.B. 3729 PG. 241
Map No.	[illegible]	
Office Work	Surveyed by [illegible]	
Checked	Notes J. Maldonado Date 7/12/67	
Date	Indexed	

BM 101-144

BM description OK., 7/12/67 per F.B. 2410-43 J. Maldonado

Post 1967 Recovery Notes in F.B. 3737

Note: Any Additions or Changes on this Sheet Must be Made or Circled in Red Ink With Date and Name of Person Making Change

PLEASE RETURN TO
LOS ANGELES COUNTY ENGINEER
403 LOS ANGELES COUNTY ENGINEERING BLDG.

Do not extend this side of this line.

76P3095 CE #310 5-66

Notes Ck'd by
Map No.
Office Work
Checked
Date

Survey of
J.N.
Surveyed by
Notes J. Maldonado Date 7/1/67
Indexed

F.B. 3729 Pg. 293

B.M. 101-145 (X56 1926)
B.M. Not Found 7/12/67 per F.B. 2410-43 J. Maldonado

Post 1967 Recovery Notes in F. B. 3737

Note: Any Additions or Changes on this Sheet Must be Made or Checked in Red Ink With Date and Name of Person Making Change

Do not extend this title over this line.

PLEASE RETURN TO
LOS ANGELES COUNTY ENGINEER
403 Los Angeles County Engineering Bldg.

7SP3098 CK #310 8-68

Notes Ck'd by	Survey of L.A.G. Precise Level Net	F.B. 3724 Pg. 245
Map No.	[illegible]	
Office Work	Surveyed by R.C. Bowers	
Checked	Notes RCB Date 7/12/61	
Date	Indexed [illegible]	

B.M. 101-145A (T 1146, 1961)

5.5 miles north of the Lancaster S.P.R.R. Station, 300 ft.± So. of Ave. D, one T.P. South of mile post # 400, 2.5 ft. S.E. of a T.P. (no number), 38.8 ft. West of the West rail of the main tracks, and 81.2 ft. east of the center of Sierra Hwy. A 4" U.S.C. & G.S. Br. B.M. disk, stamped "T 1146, 1961", on a 5/8" copper rod, Dn. 2" in a 12" Conc. post, up 3" above the ground. A marker post is 2 ft. So. of the Mon.

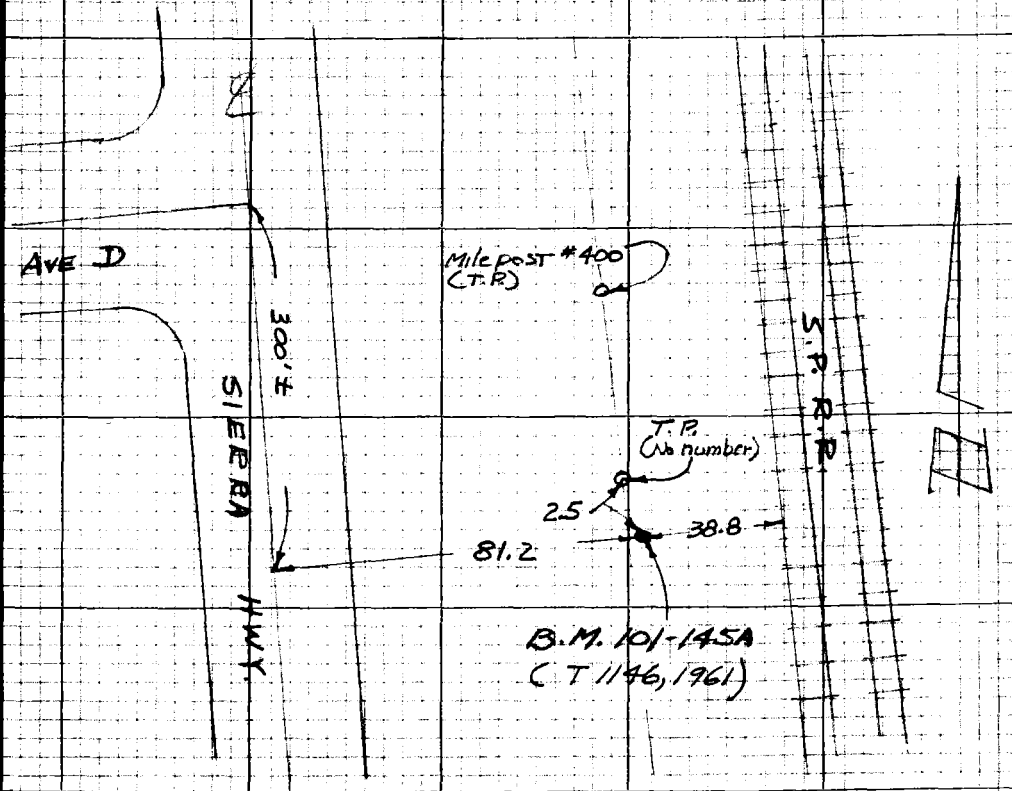

Note: Any Additions or Changes on this Sheet Must be Made or Circled in Red Ink With Date and Name of Person Making Change

PLEASE RETURN TO
LOS ANGELES COUNTY ENGINEER
403 Los Angeles County Engineering Bldg.

Do not extend this side of this line.

76P3095 CE #310 5-66

Notes Ck'd by	Survey of [illegible]	F.B. 3724 Pg. 247
Map No.	JN 10301.P2 Tape Std.	
Office Work	Surveyed by [illegible]	
Checked	Notes J. Maldonado Date 7/12/67	
Date	Indexed [illegible]	

Fd.

BM 101-146

B.M. description O.K. 7/12/67 per F.B. 2410-43 J Maldonado

Post 1967 Recovery Notes in F.B. 3737.

Note: Any Additions or Changes on this Sheet Must be Made or Circled in Red Ink With Date and Name of Person Making Change

PLEASE RETURN TO
LOS ANGELES COUNTY ENGINEER
403 LOS ANGELES COUNTY ENGINEERING BLDG.

Do not extend this side of this line.

76P309S CE #310 5-66

Notes Ck'd by	Survey of [illegible]	F.B. 3724 Pg. 219
Map No.	JN [illegible] Tape Std	
Office Work	Surveyed by R.C. Bowers	
Checked	Notes J. Maldonado Date 7/12/67	
Date	Indexed [illegible]	

Pd.

B.M. 101-147 (U.S.C.&G.S. J487 1955)

B.M. description C.R., 7/12/67 per F.B. 2410-44 J. Maldonado

Post 1967 Recovery Notes in F. B. 3737

Note: Any Additions or Changes on this Sheet Must be Made or Circled in Red Ink With Date and Name of Person Making Change

PLEASE RETURN TO
LOS ANGELES COUNTY ENGINEER
403 LOS ANGELES COUNTY ENGINEERING BLDG.

Do not extend this side of this line.

76P3099 CK #310 5-66

Notes Ck'd by		Survey of [illegible]	F.B. 3724 Pg. 251
Map No.		[illegible]	
Office Work		Surveyed by [illegible]	
Checked		Notes RCB Date 10/5/67	
Date		Indexed [illegible]	

B.M. 101-148 (W 56, U.S. 1545)

7.3 Mi. No. along the S.P.R.R. from Lancaster, 0.8 Mi. No. of Ave. C., 95.2 ft. W'ly of W. rail of R.R. Tracks, 55.3 ft. S.E. of a Tel. pole (No number), 35.3 ft. E'ly of the center of SIERRA Hwy., and 118.0 ft. S'ly on a plus at 90° to the Hwy ℄ from T.P.# K4674Y. A 3/4" Iron rod, stamped "W 56", on a 10" Conc. post, up 1" above ground. A marker pipe is 1.0 ft. South. (This is a U.S.C. & G.S. Mon. with the disk sheared off)

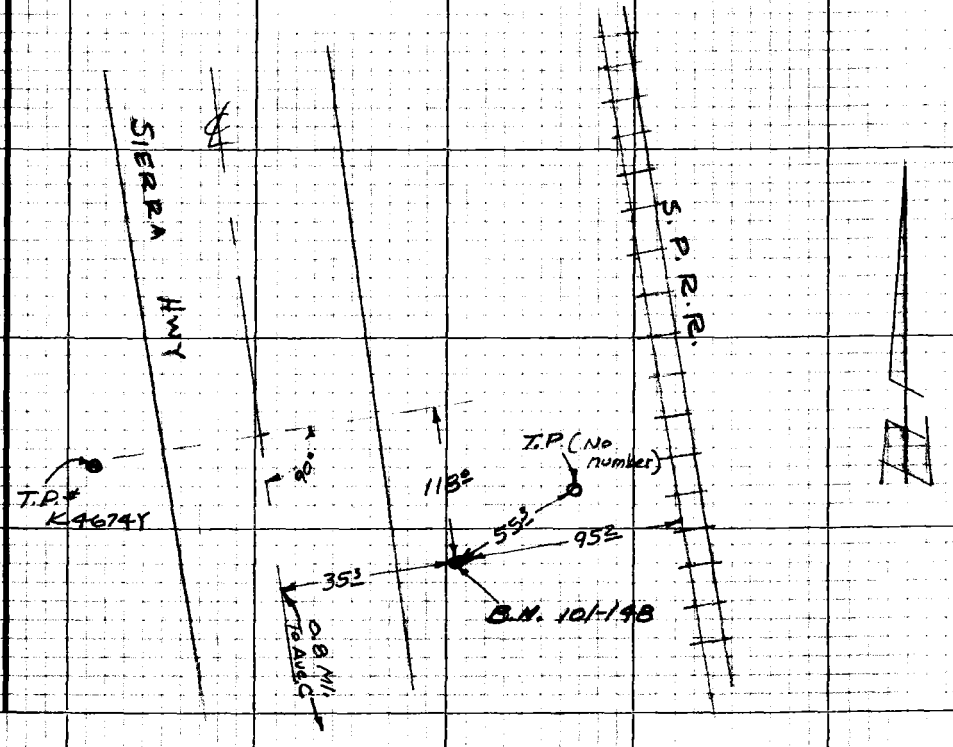

Note: Any Additions or Changes on this Sheet Must be Made or Circled in Red Ink With Date and Name of Person Making Change

Do not extend this side of this line.

PLEASE RETURN TO
LOS ANGELES COUNTY ENGINEER
403 LOS ANGELES COUNTY ENGINEERING BLDG.

76P3099 CE #310 5-66

Notes Ck'd by	Survey of L.A.C. Preceded Net
Map No.	[illegible]
Office Work	Surveyed by R.C. Bowers
Checked	Notes RCB Date 2/5/67
Date	Indexed H. L. OTT

F.B. 3729 Pg. 253

Set

B.M. 101-148 A (Rd. Dept)

Sierra Hwy, 7.1 Mi. No. of Lancaster, 0.6 Mi. No. of Ave. C, 24.7 ft. W. of Hwy ℄, and 44.8 ft. S.E. of T.P.# K 4669Y. An L.A.Co. Rd. Dept. Copper B.M. Tag, set in lead on the No. end of Head Wall No. G-374+50., stamped "L.A.Co. Rd. Dept. B.M."

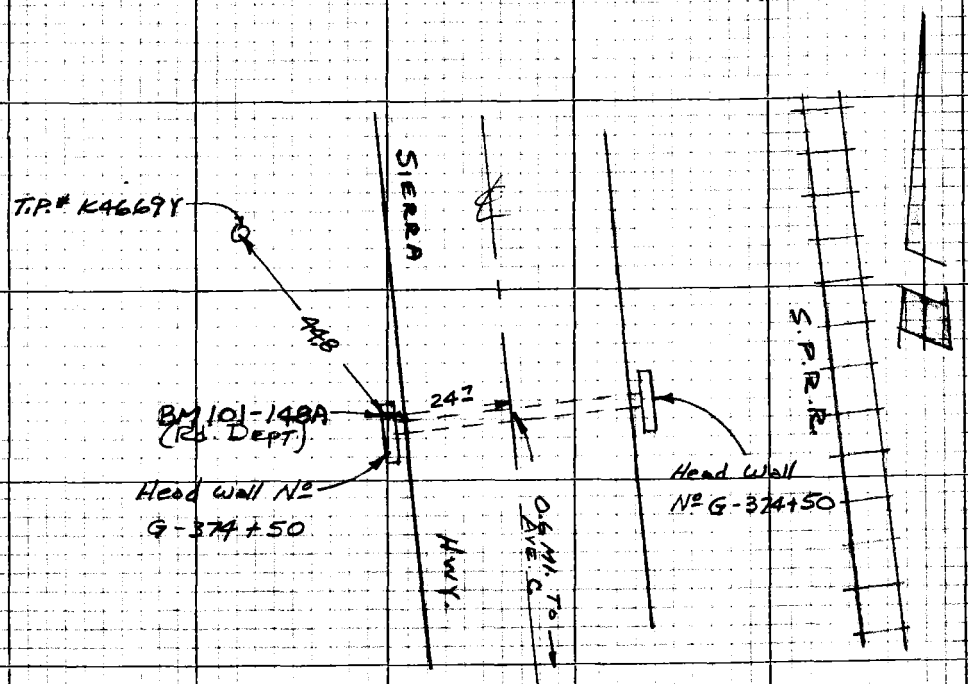

Note: Any Additions or Changes on this Sheet Must be Made or Circled in Red Ink With Date and Name of Person Making Change

Do not extend this side of this line.

PLEASE RETURN TO
LOS ANGELES COUNTY ENGINEER
403 Los Angeles County Engineering Bldg.

76P3098 CE #310 8-66

Notes Ck'd by	Survey of L.A.Co. Precise Lead Net	F.B. 3724 Pg. 255
Map No.	[illegible]	
Office Work	Surveyed by R.C. Bowers	
Checked	Notes RCB Date 10/5/67	
Date	Indexed [illegible]	

BM 101-149 (N 487, 1955)
B.M. description OK per F.B. 2410-44 10/5/67 RCBowers

Post 1967 Recovery Notes in F.B. 3737.

Note: Any Additions or Changes on this Sheet Must be Made or Circled in Red Ink With Date and Name of Person Making Change

PLEASE RETURN TO
LOS ANGELES COUNTY ENGINEER
403 LOS ANGELES COUNTY ENGINEERING BLDG.

Do not extend this side of this line.

76P3095 CE #310 8-66

Notes Ck'd by	Survey of L.A.G. Freeze Land Ltd	F.B. 3724 Pg. 757
Map No.	[illegible]	
Office Work	Surveyed by R.C. Bowers	
Checked	Notes RCB Date 10/4/67	
Date	Indexed [illegible]	

B.M. 101-150

B.M. description OK. 10/5/67 per FB. 2410-44 RC Bowers

Post 1967 Recovery Notes in F.B. 3737

Note: Any Additions or Changes on this Sheet Must be Made or Circled in Red Ink With Date and Name of Person Making Change

Do not extend this side of this line.

PLEASE RETURN TO
LOS ANGELES COUNTY ENGINEER
403 LOS ANGELES COUNTY ENGINEERING BLDG.

76P3098 CE #310 5-66

Notes Ck'd by	Survey of [illegible]	F.B. 3731 Pg. 257
[illegible]	[illegible]	
Office Work	Surveyed by R.C. Bowers	
Checked	Notes RCB Date 10/5/67	
Date	Indexed [illegible]	

B.M. 101-151 (M 487, 1955)

B.M. description OK 10/5/67 per F.B. 2410-44 RCBowers

Post 1967 Recovery Notes in F.B. 3737

Note: Any Additions or Changes on this Sheet Must be Made or Circled in Red Ink With Date and Name of Person Making Change

PLEASE RETURN TO
LOS ANGELES COUNTY ENGINEER
403 LOS ANGELES COUNTY ENGINEERING BLDG.

Do not extend this side of this line.

76P3098 CE #310 8-66

F.B. 3724 Pg. 260