Notes Ck'd by	Survey of L.A.Co. Precise Level Net
Map No.	J.N. 0301.02 Tape Std. °F
Office Work	Surveyed by E.C. Bowers
Checked	Notes ECB Date 1/67
Date	Indexed

E.B. 3725 Pg. 7

L.A.Co. PRECISE LEVEL NET

LINE 102

J.N. 0301.02

DEC. 1967

REF.	PARTY
E.B. 2412 - 5 to 100	BOWERS
E.B. 2876 - 5 to 10	ANDERSON
	DONLEVY

LINE "102" CONT. IN F.B. 3737 - 107

6-74 C. LIND

Not Anticipated.

LOS ANGELES COUNTY ENGINEER
403 Los Angeles County Engineering Bldg.

F.B. 3725 PG. 8

LINE 102



Cont. Top Pg. 9

PLEASE RETURN TO
LOS ANGELES COUNTY ENGINEER
403 LOS ANGELES COUNTY ENGINEERING BLDG.

Do not extend this side of this line.

Note: Any Additions or Changes on This Sheet Must be Made or Checked in Red Ink With Date and Name of Person Making Change.

Notes Ck'd by	Survey of L.A.G. Pacific Level Nat	F.B. 3725 Pg. 7
Map No.	JN 030102 Tape Std. °F	
Office Work	Surveyed by R.C. [illegible]	
Checked	Notes RCB Date 1/67	
Date	Indexed [illegible]	

LINE 102 — Cont from Bol. Pg 8

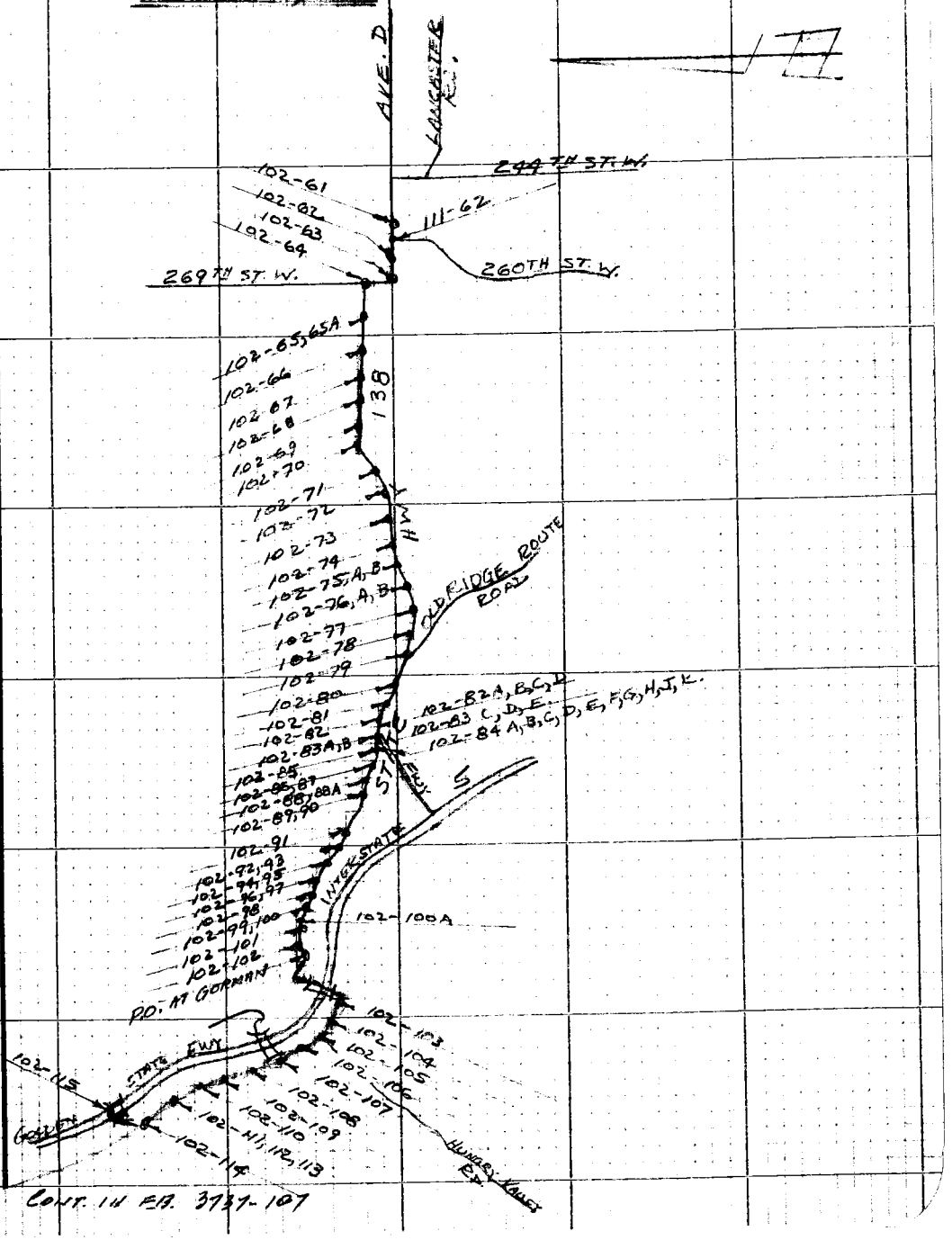

CONT. IN F.B. 3737-107

Note: Any Additions or Changes on this Sheet Must be Made or Circled in Red Ink With Date and Name of Person Making Change

Do not extend this side of this line.

PLEASE RETURN TO
LOS ANGELES COUNTY ENGINEER
403 LOS ANGELES COUNTY ENGINEERING BLDG.

76P3095 CE #310 5-66

Notes Ck'd by	Survey of [illegible]
Map No.	JN [illegible] Tape Std °F
Office Work	Surveyed by R. C. Bowers
Checked	Notes RCB Date 1/30/67
Date	Indexed

F. B. 3125 Pg. 11

Fd.

B.M. 102-1

B.M. description O.K., 1/30/67 per F.B. 2912-9 R.C.Bowers

B.M. " O.K., 12/16/68 " " " " RCB

B.M. " O.K., 5-16-72 " " " J.M.M.

B.M. " OK 1-29-76 C.K.L.

Note: Any Additions or Changes on This Sheet Must be Made or Circled in Red Ink With Date and Name of Person Making Change.

Do not extend this side of this line.

PLEASE RETURN TO
LOS ANGELES COUNTY ENGINEER
403 LOS ANGELES COUNTY ENGINEERING BLDG.

75F3098 CE#310 8-68

F.B. 3725 PG. 12 (DCEEE 5-3-1972)

B.M. 102-1B (U.S.C.&G.S. W 1219 1971)
AVE I AND 10TH ST. WEST, SOUTH EAST CORNER, IN TOP OF CURB AT N.W. COR. OF A STORM DRAIN CATCH BASIN, 38.5 FT. SOUTH AND 127.3 FT. EAST OF ℄'S, 50.5 FT. EAST OF EAST END OF CURB RETURN, FOUND A 3 7/8 INCH U.S.C.&G.S. BRASS DISC STAMPED "W 1219 1971"

REC. "OK" 1-29-76 C.K. LIND

PLEASE RETURN TO
LOS ANGELES COUNTY ENGINEER
408 LOS ANGELES COUNTY ENGINEERING BLDG.

Do not extend this side of this line.

Note: Any Additions or Changes on This Sheet Must be Made on Sheet in Red Ink With Date and Name of Person Making Change.

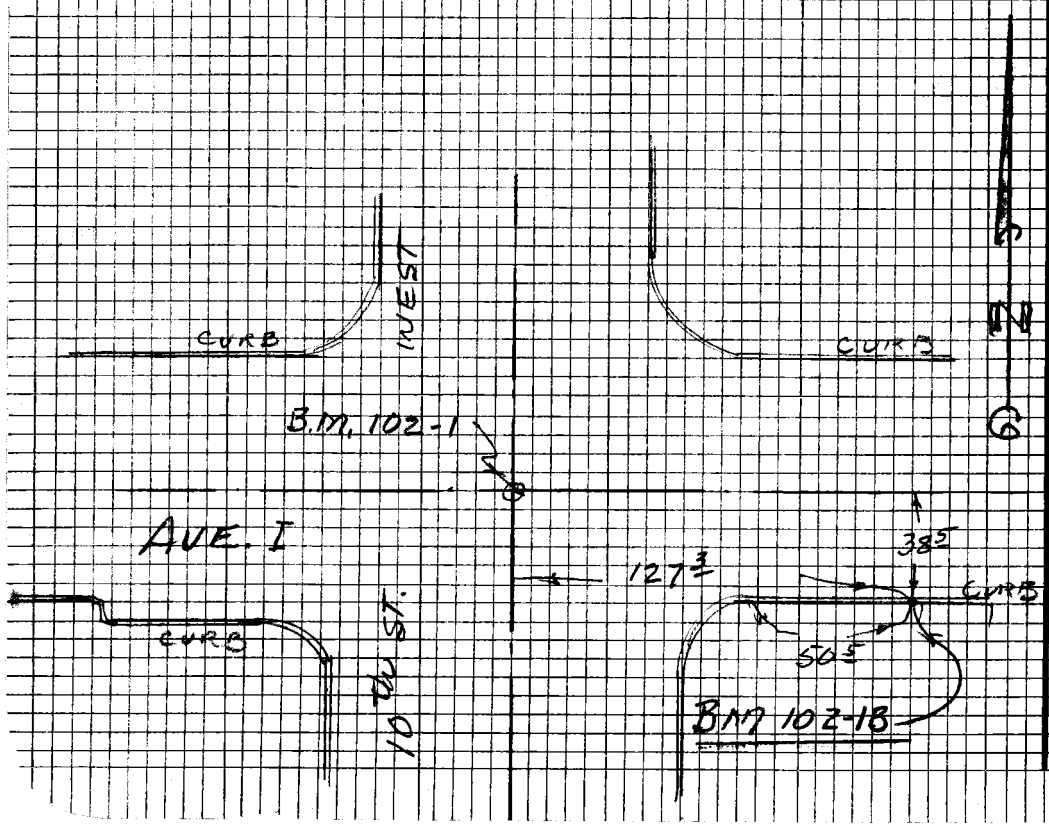

Notes Ck'd by	Survey of [illegible] F.B. 3725 Pg. 13
Map No.	JN [illegible] Tape Std. °F
Office Work	Surveyed by R.C. Bowers
Checked	Notes RCB Date 1/30/67
Date	Indexed

Fd.

B.M. 102-2

B.M. description O.K., 1/30/67 per F.B. 2412-10 R.C. Bowers

B.M. " O.K., 12/16/68 " " " " RCB

B.M. " O.K., 5-16-72 " " " " JMM

B.M. " OK 1-29-76 " C.K.L.

Note: Any Additions or Changes on This Sheet Must be Made or Circled in Red Ink With Date and Name of Person Making Change.

Do not extend this side of this line.

PLEASE RETURN TO
LOS ANGELES COUNTY ENGINEER
403 LOS ANGELES COUNTY ENGINEERING BLDG.

76F3095 CE#310 8-65

Notes Ck'd by	Survey of [illegible]	F.B. 3725 Pg. 15
Map No.	JN 430102 Tape Std °F	
Office Work	Surveyed by R.C. Bowers	
Checked	Notes RCB Date 1/30/67	
Date	Indexed	

Fd

B.M. 102-3

B.M. description O.K., 1/30/67 per C.B. 2412-11 RCBowers

B.M. " O.K., 12/16/68 " " " " RCB

BM " O.K. 5-16-72 " " " " J.M.M

B.M. " OK 1-29-76 " " C.K.L.

Note: Any Additions or Changes on This Sheet Must be Made or Circled in Red Ink With Date and Name of Person Making Change.

Do not extend this side of this line.

PLEASE RETURN TO
LOS ANGELES COUNTY ENGINEER
403 LOS ANGELES COUNTY ENGINEERING BLDG.

76F309S CE#310 8-65

Notes Ck'd by	Survey of [illegible]
Map No.	JN [illegible] Tape Std. °F
Office Work	Surveyed by [illegible]
Checked	Notes RCB Date 1/30/67
Date	Indexed

F. B. 3725 PG. 17

B.M. 102-4 (U.S.G.S., RR 37, 1929)
Ed. destroyed 1/30/67. F.B. 2112-11 R C Bowers

Note: Any Additions or Changes on This Sheet Must be Made or Circled in Red Ink With Date and Name of Person Making Change.

Do not extend this side of this line.

PLEASE RETURN TO
LOS ANGELES COUNTY ENGINEER
403 LOS ANGELES COUNTY ENGINEERING BLDG.

76F3095 CE #310 8-65

Notes Ck'd by	Survey of [illegible]
Map No.	JN [illegible] Tape Std °F
Office Work	Surveyed by R.C. Bowers
Checked	Notes RCB Date 1/30/67
Date	Indexed

F.B. 3725 PG. 19

Fd

B.M. 102-5

B.M. description O.K., 1/30/67 per F.B. 2912-5 R.C. Bowers

B.M. " O.K., 12/26/68 " " " " RCB

BM " OK 5-16-72 " " " " J.M.M.

B.M. " OK. 1-29-76 C.K.L.

Note: Any Additions or Changes on This Sheet Must be Made or Circled in Red Ink With Date and Name of Person Making Change.

Do not extend this side of this line.

PLEASE RETURN TO
LOS ANGELES COUNTY ENGINEER
403 Los Angeles County Engineering Bldg.

76F3098 CE#310 8-65

Notes Ck'd by	Survey of [illegible]
Map No.	JN 030402 Tape Std °F
Office Work	Surveyed by R C Bowers
Checked	Notes RCB Date 1/30/67
Date	Indexed

F. B. 3125 PG. 21

B.M. 102-6 (U.S. 4673) (USC&GS N-747)
Unable to locate, probably destroyed by Const.
1/30/67 RCBowers

Note: Any Additions or Changes on This Sheet Must be Made or Circled in Red Ink With Date and Name of Person Making Change.

Do not extend this side of this line.

PLEASE RETURN TO
LOS ANGELES COUNTY ENGINEER
403 LOS ANGELES COUNTY ENGINEERING BLDG.

76F3098 CE #310 8-65

Notes Ck'd by	Survey of [illegible]	F. B. 3725 PG. 23
Map No.	JN [illegible] Tape Std °F	
Office Work	Surveyed by [illegible]	
Checked	Notes [illegible] Date 1/30/67	
Date	Indexed	

Ed

B.M. 102-6A (T.B.M. 6)

B.M. description O.K., 1/30/67 per F.B. 2412-13 R.S. Bowers

B.M. " O.K. 12/16/68 " " " " R.C.B.

B.M. " O.K. 5-16-72 " " " " J.M.M.

B.M. " OK 1-29-76 " C.K.L.

Note: Any Additions or Changes on This Sheet Must be Made or Circled in Red Ink With Date and Name of Person Making Change.

Do not extend this side of this line.

PLEASE RETURN TO
LOS ANGELES COUNTY ENGINEER
403 Los Angeles County Engineering Bldg.

76F3098 CE #310 8-65

(5-16-72 J. MALDONADO)

F.B. 3725 PG. 24

BM 102-6B (U.S.C.&G.S. X-1219, 1971)
Lancaster, Ave. I, and 111.0 Ft. East of 30th St. West (Approx ℄), 48.5 Ft SE'ly. of P.P.# K 110234, 0.8 Ft W. of E. End of N. Headwall of Bridge No. 53-406. ~~Found~~ SET a 3 5/8 inch U.S.C.&G.S. Brass Disc Stamped "X-1219, 1971" Set 14" below Pavement Level

REC OK 1-29-76

PLEASE RETURN TO
LOS ANGELES COUNTY ENGINEER
408 Los Angeles County Engineering Bldg.

Do not extend this side of this line.

Note: Any Additions or Changes on This Sheet Must be Made on Circled in Red Ink With Date and Name of Person Making Change.

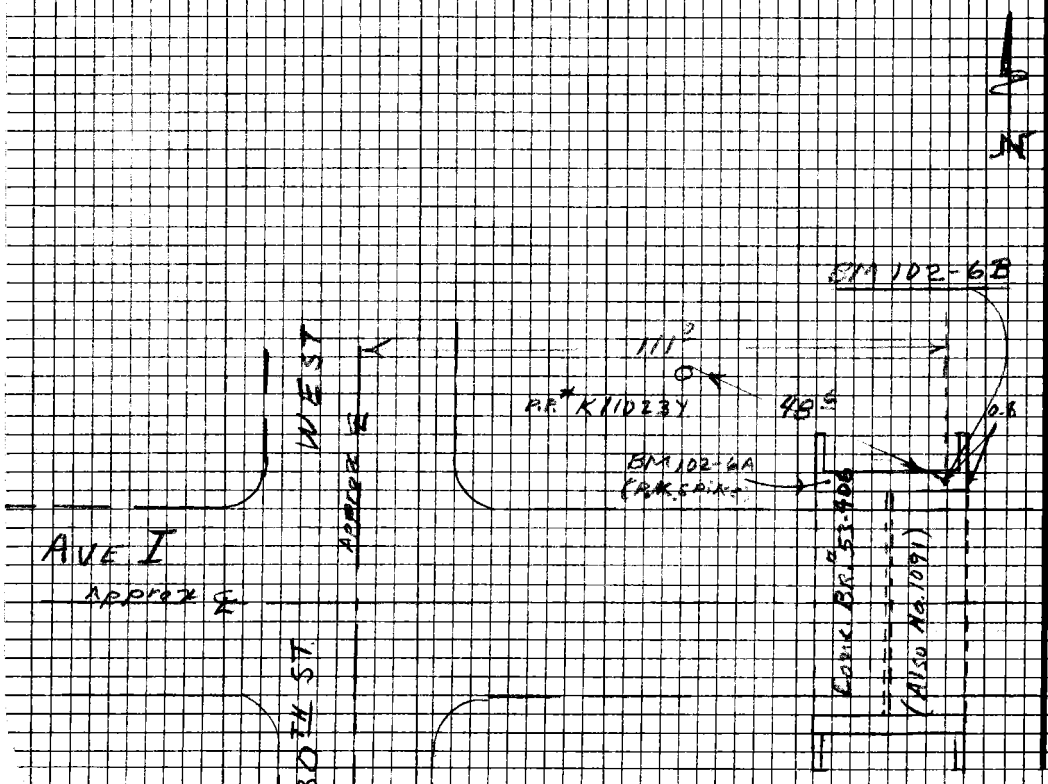

Notes Ck'd by	Survey of [illegible]
Map No.	JN 030602 Tape Std °F
Office Work	Surveyed by E.L. Bowers
Checked	Notes KCB Date 1/30/67
Date	Indexed

F.B. 3725 Pg. 25

Fd

B.M. 102-7

B.M. description O.K. 1/30/67 per F.B. 2412-14 E.L. Bowers

B.M. " O.K. 12/16/68 " " " " RCB

B.M. " O.K. 5-16-72 " " " " JMM

B.M. " OK 1-29-76 " C.K.L.

Note: Any Additions or Changes on This Sheet Must be Made or Circled in Red Ink With Date and Name of Person Making Change.

Do not extend this side of this line.

PLEASE RETURN TO
LOS ANGELES COUNTY ENGINEER
403 LOS ANGELES COUNTY ENGINEERING BLDG.

75F309B CE#310 8-65

Notes Ck'd by	Survey of [illegible]	F.B. 3725 Pg. 27
Map No.	JN [illegible] Tape Std °F	
Office Work	Surveyed by R.C. Bowers	
Checked	Notes RCB Date 1/30/67	
Date	Indexed	

Fd.

B.M. 102-B (U.S. 1593) (USC&GS Lint Alkali "USGS")

B.M. description O.K., 1/30/67 per [illegible] 2412-15 R.C. Bowers

B.M. " O.K., 12/16/68 " " " " RCB

BMM. Not Recovered, probably destroyed due to deep water ditch dug out for water drainage.

5-16-72 J.M.

Note: Any Additions or Changes on This Sheet Must be Made or Circled in Red Ink With Date and Name of Person Making Change.

Do not extend this side of this line.

PLEASE RETURN TO
LOS ANGELES COUNTY ENGINEER
403 Los Angeles County Engineering Bldg.

76F3098 CE #310 8-65

(5-16-72 J. MALDONADO)

F.B. 3725 PG. 28

Set

BM 102-8A

Ave. I and 40th Street West at ℄ Int. 135.5 Ft. S.E. East of P.P. #865006E, 86.0 East of S'ly. Prod. of E. Side of House #4011, 46.9 Feet S.W'ly. of P.P. #865007E.

A 2¾" Inch Brass County Engineer Disk Stamped 10 inches below Pavement under Cast Iron Cover. Note: No date Stamped on disk.

REC. OK 1-29-76 C.K.L.

COUNTY ENGINEER
T7N
R13W R12W
12 7
13 18
R.E. 5869

PLEASE RETURN TO
LOS ANGELES COUNTY ENGINEER
403 LOS ANGELES COUNTY ENGINEERING BLDG.

Do not extend this side of this line.

Note: Any Additions or Changes on This Sheet Must be Made or Circled in Red Ink With Date and Name of Person Making Change.

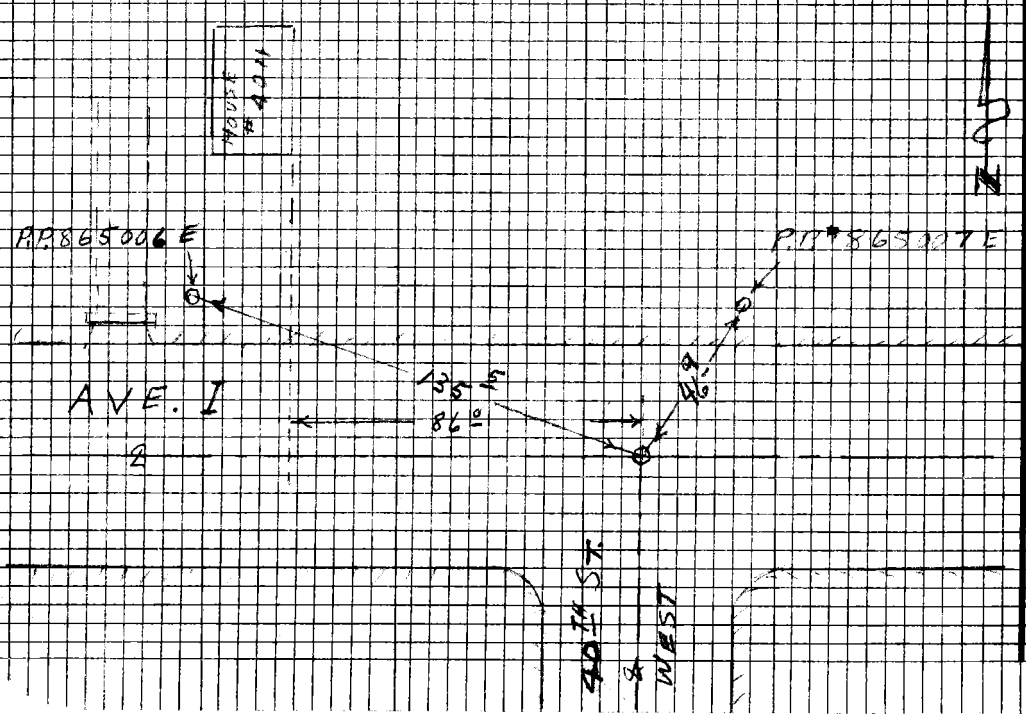

Notes Ck'd by	Survey of LA Co. Precise Level F.B. 3725 Pg. 29
Map No.	JN 030107 Tape Std °F
Office Work	Surveyed by R. C. Bowers
Checked	Notes R. Anderson Date 2/10/67
Date	Indexed

F.D.

B.M. 102-9

B.M. Description O.K. 2/10/67 PER F.B. 2412-16 R. Anderson

B.M. " O.K. 12/16/68 " " " " R.C. Bowers

B.M. " O.K. 5-16-72 " " " " J.M.M.

B.M. " OK 1-29-76 " " R.R.L.

Note: Any Additions or Changes on This Sheet Must be Made or Circled in Red Ink With Date and Name of Person Making Change.

Do not extend this side of this line.

PLEASE RETURN TO
LOS ANGELES COUNTY ENGINEER
403 Los Angeles County Engineering Bldg.

76F3098 CE #310 8-65

Notes Ck'd by	Survey of [illegible]
Map No.	JN030402 Tape Std °F
Office Work	Surveyed by R. C. Bowers
Checked	Notes R. Anderson Date 2/10/67
Date	Indexed

F.B. 3725 Pg. 31

Fn.

B.M. 102-10 A (USC&GS, T-1153)

B.M. Description O.K. 2/13/67 PER F.B. 2876-7 R. Anderson

B.M. " O.K. 12/16/68 " " " " R.C. Bowers

B.M. " O.K. 5-16-72 " " " " J.M.M.

B.M. " OK 1-29-76 " " CKL

Note: Any Additions or Changes on This Sheet Must be Made or Circled in Red Ink With Date and Name of Person Making Change.

Do not extend this side of this line.

PLEASE RETURN TO
LOS ANGELES COUNTY ENGINEER
403 Los Angeles County Engineering Bldg.

76F3095 CE#310 8-65

Notes Ck'd by	Survey of L.A. Co. Precise Level Net F.B. 3725 Pg. 33
Map No.	JN 050102 Tape Std °F
Office Work	Surveyed by R.C. Bowers
Checked	Notes R. Anderson Date 2/14/67
Date	Indexed

P.D.

B.M. 102-11A

B.M. DESCRIPTION O.K. 2/13/67 PER F.B. 2876-8 R. ANDERSON

B.M. " O.K. 12/16/68 " " " " R.C. BOWERS

B.M. " O.K. 5-16-72 " " " " J.M.M.

B.M. " OK 1-29-76

Note: Any Additions or Changes on This Sheet Must be Made or Circled in Red Ink With Date and Name of Person Making Change.

Do not extend this side of this line.

PLEASE RETURN TO
LOS ANGELES COUNTY ENGINEER
403 LOS ANGELES COUNTY ENGINEERING BLDG.

76F3095 CE#310 8-65

Notes Ck'd by	Survey of L.A.C. Reservoir Level Net F.B. 3725 Pg. 35
Map No.	JN 030672 Tape Std. °F
Office Work	Surveyed by R.C. Bowers
Checked	Notes R. Anderson Date 2/10/67
Date	Indexed

FD.

B.M. 102-11 B

B.M. DESCRIPTION	O.K. 2/10/67	PER F.C. 2876-7		R. ANDERSON
B.M. "	O.K. 12/16/68	"	"	R.C. BOWERS
B.M. "	O.K. 5-16-72	"	"	J.M.M.
B.M.	OK 1-29-76	"	"	C.K.C.

Note: Any Additions or Changes on This Sheet Must be Made or Circled in Red Ink With Date and Name of Person Making Change.

Do not extend this side of this line.

PLEASE RETURN TO
LOS ANGELES COUNTY ENGINEER
403 LOS ANGELES COUNTY ENGINEERING BLDG.

76F3098 CE#310 8-63

Notes Ck'd by	Survey of L.A.C.O. Precise Level N F.B. 3725 Pg. 37
Map No.	JN 930102 Tape Std °F
Office Work	Surveyed by R.C. Bowers
Checked	Notes R. Anderson Date 2/10/67
Date	Indexed

FD.

B.M. 102-12A (U.S.C.&G.S. U-1153)

B.M. DESCRIPTION O.K. 2/10/67 PER F.B. 3412-19 R. ANDERSON

B.M. " O.K. 12/16/68 " " " " RCB

BM " O.K. 5-16-72 " " " " J.M.M.

B.M. " O.K. 1-29-76 " " C.K.L.

Note: Any Additions or Changes on This Sheet Must be Made or Circled in Red Ink With Date and Name of Person Making Change.

Do not extend this side of this line.

PLEASE RETURN TO
LOS ANGELES COUNTY ENGINEER
403 Los Angeles County Engineering Bldg.

76F3098 CE#310 8-65

Notes Ck'd by	Survey of [illegible] F.B. 3725 Pg. 39
Map No.	JN 030102 Tape Std °F
Office Work	Surveyed by R.C. Bowers
Checked	Notes R. Anderson Date
Date	Indexed

FL.

B.M. 102-13 (B.M. 9)

B.M. DESCRIPTION O.K. 2/16/67 PER F.B. 2412-19 R. ANDERSON

B.M. " O.K. 12/16/68 " " " " RAB

B.M. " O.K. 5-17-72 " " " " J.M.M.

B.M. " OK 1-29-76 " " " " C.K.L.

Note: Any Additions or Changes on This Sheet Must be Made or Circled in Red Ink With Date and Name of Person Making Change.

Do not extend this side of this line.

PLEASE RETURN TO
LOS ANGELES COUNTY ENGINEER
403 LOS ANGELES COUNTY ENGINEERING BLDG.

76F3095 CE#310 8-65

Notes Ck'd by	Survey of [illegible]
Map No.	JN 0301.02 Tape Std °F
Office Work	Surveyed by R. [illegible]
Checked	Notes R. ANDERSON Date 2/10/67
Date	Indexed

F.B. 3725 PG. 41

FD.

B.M. 102-14 (U.S. 4678) (U.S.C. & G.S. # 747)

B.M. DESCRIPTION O.K. 2/10/67 PER F.B. 2412-20 R. ANDERSON

B.M. " O.K. 12/16/68 " " " " R.B.

(U.S.C. & G.S. IRON DISK)

B.M. " OK 5-16-72 " " " " J.M.M.

B.M. " OK 2-4-76 " " C.K.L.

Note: Any Additions or Changes on This Sheet Must be Made or Circled in Red Ink With Date and Name of Person Making Change.

Do not extend this side of this line.

PLEASE RETURN TO
LOS ANGELES COUNTY ENGINEER
403 LOS ANGELES COUNTY ENGINEERING BLDG.

76F3098 CE#310 8-68

Notes Ck'd by	Survey of [illegible]
Map No.	JN [illegible] Tape Std. °F
Office Work	Surveyed by R.C. [illegible]
Checked	Notes R. Anderson Date 2/10/[illegible]
Date	Indexed

F.B. 3725 Pg. 43

F.L.

BM 102-15

B.M. Description	O.K. 2/15/67	per F.B. 2412-21	R. Anderson	
B.M. "	O.K. 12/16/66	" " " "	[illegible]	
B.M. "	O.K. 5-16-72	" " " "	J.M.M.	
B.M. "	OK 2-4-76	" " "	C.K.L.	

Note: Any Additions or Changes on This Sheet Must be Made or Circled in Red Ink With Date and Name of Person Making Change.

Do not extend this side of this line.

PLEASE RETURN TO
LOS ANGELES COUNTY ENGINEER
403 Los Angeles County Engineering Bldg.

76F309B CE#310 8-65

Notes Ck'd by	Survey of [illegible]
Map No.	JN [illegible] Tape Std °F
Office Work	Surveyed by R.C. Bowers
Checked	Notes R.D. Anderson Date 2/10/67
Date	Indexed

F.B. 3725 Pg. 45

FD.

B.M. 102-16 (U.S. 3170)(U.S.C.&G.S. B-306)

B.M. [illegible] O.K. 2/10/67 PER F.B. 6112-22 R. Anderson

B.M. " O.K. 12/16/68 " " " " [illegible]

B.M. " O.K. 5-17-72 " " " " J.M.M.

B.M. " OK 2-4-76 " " " C.K.L.

Note: Any Additions or Changes on This Sheet Must be Made or Circled in Red Ink With Date and Name of Person Making Change.

Do not extend this side of this line.

PLEASE RETURN TO
LOS ANGELES COUNTY ENGINEER
403 LOS ANGELES COUNTY ENGINEERING BLDG.

76F3095 CE#310 8-65

Notes Ck'd by	Survey of L.A.G. Preaschlevanet
Map No.	JN 03 [illegible] Tape Std °F
Office Work	Surveyed by RC Bowers
Checked	Notes RD Anderson Date 1/10/67
Date	Indexed

F.B. 3725 PG. 47

F.D.

BM. 102-17

B.M. DASCHINTON O.K. 2/10/67 REF F.B. 2412-23 R. [illegible]

B.M. " O.K. 12/16/68 " " " " RCB

B.M. " O.K. 5-17-72 " " " " J.M.M.

B.M. " OK 2-4-76 " " " " C.K.L.

Note: Any Additions or Changes on This Sheet Must be Made or Circled in Red Ink With Date and Name of Person Making Change.

Do not extend this side of this line.

PLEASE RETURN TO
LOS ANGELES COUNTY ENGINEER
403 LOS ANGELES COUNTY ENGINEERING BLDG.

76F3095 CE#310 8-65

Notes Ck'd by	Survey of [illegible]
Map No.	JN [illegible] Tape Std °F
Office Work	Surveyed by R C Bowers
Checked	Notes R D Anderson Date 2/[illegible]/67
Date	Indexed

F.B. 3725 Pg. 49

Fd.

B.M. 102-18

B.M. DESCRIPTION O.K. 2/10/67 PER F.B. 2412-24 R. ANDERSON

B.M. " O.K. 12/16/[illegible] " " " " [illegible]

B.M. " O.K. 5-17-72 " " " " J.M.M.

B.M. " O.K. 7-18-76 " " " C.K.L.

Note: Any Additions or Changes on This Sheet Must be Made or Circled in Red Ink With Date and Name of Person Making Change.

Do not extend this side of this line.

PLEASE RETURN TO
LOS ANGELES COUNTY ENGINEER
408 Los Angeles County Engineering Bldg.

76F3098 CE#310 8-68

Notes Ck'd by	Survey of L.A.Co. Precise Level Net F.B. 3725 Pg. 51
Map No.	JN 0301.02 Tape Std °F
Office Work	Surveyed by R.C. Bowers
Checked	Notes R.D. Anderson Date 2/10/67
Date	Indexed

F.B.

B.M. 102-19

B.M. DESCRIPTION O.K. 2/10/67 PER F.B. 2712-25 R. ANDERSON

B.M. " O.K., 12/16/68 " " " " RCB

B.M. " O.K., 5-17-72 " " " " J.M.M.

B.M. " OK 2-4-76 " " " CKL

Note: Any Additions or Changes on This Sheet Must be Made or Circled in Red Ink With Date and Name of Person Making Change.

Do not extend this side of this line.

PLEASE RETURN TO
LOS ANGELES COUNTY ENGINEER
403 LOS ANGELES COUNTY ENGINEERING BLDG.

76F3095 CE#310 8-65

Notes Ck'd by
Map No.
Office Work
Checked
Date

Survey of [illegible] F.B. 3225 Pg. 53
JN [illegible] Tape Std. °F
Surveyed by K. C. Bowers
Notes R. Anderson Date 2/10/67
Indexed

For

BM 102-20 (U.S. 1600) (U.S.C&GS Line Del Sur "USGS")

B.M. Description	O.K. 2/10/67	per F.B. 2412-26	R. Anderson
B.M. "	O.K. 12/16/68	" " "	R.B.
B.M. "	O.K. 5-17-72	" " "	J.M.M.
B.M. "	OK 2-4-76	" "	C.K.L.

Note: Any Additions or Changes on This Sheet Must be Made or Circled in Red Ink With Date and Name of Person Making Change.

Do not extend this side of this line.

PLEASE RETURN TO
LOS ANGELES COUNTY ENGINEER
408 Los Angeles County Engineering Bldg.

75F3098 CE#310 8-68

F.B. 3725 Pg. 55

Notes Ck'd by	Survey of L.A. Co. Precise Level
Map No.	JN 0701.07 Tape Std °F
Office Work	Surveyed by R.C. Bowers
Checked	Notes R. Anderson Date 2/10/67
Date	Indexed

F.D.

B.M. 102-21

B.M. Description O.K. 2/10/67 Rec. F.B. 2912-57

B.M. " O.K. 2/16/68 " " " " R.C. Bowers

B.M. " O.K. 5-18-72 " " " J.M.M.

B.M. " O.K. 2-4-76 " " " C.K.L.

Note: Any Additions or Changes on This Sheet Must be Made or Circled in Red Ink With Date and Name of Person Making Change.

Do not extend this side of this line.

PLEASE RETURN TO
LOS ANGELES COUNTY ENGINEER
403 Los Angeles County Engineering Bldg.

76F309B CE#310 8-68

Notes Ck'd by	Survey of L. M. Co. Precise Level F.B. 3725 Pg. 57
Map No.	JN 03/102 Tape Std °F
Office Work	Surveyed by R. C. Bowers
Checked	Notes R. Anderson Date 2-10-67
Date	Indexed

F.D.

B.M. 102-22

B.M. Description O.K. 2/10/67 per F.B. 2712-28 R. Anderson

B.M. " O.K. 11/16/68 " " " " RCB

B.M. " O.K. 5-18-72 " " " " J.M.M.

B.M. " OK 2-4-76 " " " " EKL

Note: Any Additions or Changes on This Sheet Must be Made or Circled in Red Ink With Date and Name of Person Making Change.

Do not extend this side of this line.

PLEASE RETURN TO
LOS ANGELES COUNTY ENGINEER
403 LOS ANGELES COUNTY ENGINEERING BLDG.

76F3098 CE#310 8-68

Notes Ck'd by	Survey of [illegible]
Map No.	JN 0307.02 Tape Std °F
Office Work	Surveyed by R.C. Bowers
Checked	Notes RCB Date 3/10/67
Date	Indexed

F.B. 3725 Pg. 52

Fd.

BM 102-23

B.M. description OK., 3/10/67 per F.B. 2412-29 RCBowers

B.M. " O.K., 12/12/68 " " " " RCB

B.M. " O.K., 5-19-72 " " " " J.M.M.

B.M. " OK 2-4-76 " " " " E.K.L.

Note: Any Additions or Changes on This Sheet Must be Made or Circled in Red Ink With Date and Name of Person Making Change.

Do not extend this side of this line.

PLEASE RETURN TO
LOS ANGELES COUNTY ENGINEER
403 LOS ANGELES COUNTY ENGINEERING BLDG.

76F309S CE#310 8-68

Notes Ck'd by
Map No.
Office Work
Checked
Date

Survey [illegible]
JN [illegible] Tape Std °F
Surveyed by R. C. Bowers
Notes RCB Date 3/10/67
Indexed

F. B. 3725 Pg. 61

FA

B.M. 102-24 (U.S.C. & G.S. A-306) (U.S. 3169)
B.M. description O.K., 3/10/67 per F.C. 2412-29 R.C. Bowers
B.M. " O.K., 12/16/68 " " " " R.C.B.
B.M. " O.K. 5-19-72 " " " " J.M.M.
B.M. " OK 2-4-76 " " " C.R.L.

Note: Any Additions or Changes on This Sheet Must be Made or Circled in Red Ink With Date and Name of Person Making Change.

Do not extend this side of this line.

PLEASE RETURN TO
LOS ANGELES COUNTY ENGINEER
403 LOS ANGELES COUNTY ENGINEERING BLDG.

[illegible] CE #310 8.68

(5-19-72 J. MALDONADO)

F.B. 3725 PG. 62

SET

BM 102-24 A (U.S.C.&G.S. A-1220 1971)

Lancaster @ Ave. I and 0.5 miles East of 110th Street West, 43.3 feet N. of Center of Pavement, 128.6 Feet N.W'ly. of P.P. (No. Gone), 14.2 Ft. N.W'ly. from B.M. 102-24. A 3 3/8 Inch U.S.C.&G.S. Brass Disk Stamped A-1220 1971, at S.W. Conc. base to Edison Co. Tower # E 57-4, 4 inches above ground level.

REC. "OK" 2-4-76 E. Lind

PLEASE RETURN TO
LOS ANGELES COUNTY ENGINEER
403 LOS ANGELES COUNTY ENGINEERING BLDG.

Do not extend this side of this line.

Note: Any Additions or Changes on This Sheet Must be Made of Circled in Red Ink With Date and Name of Person Making Change.

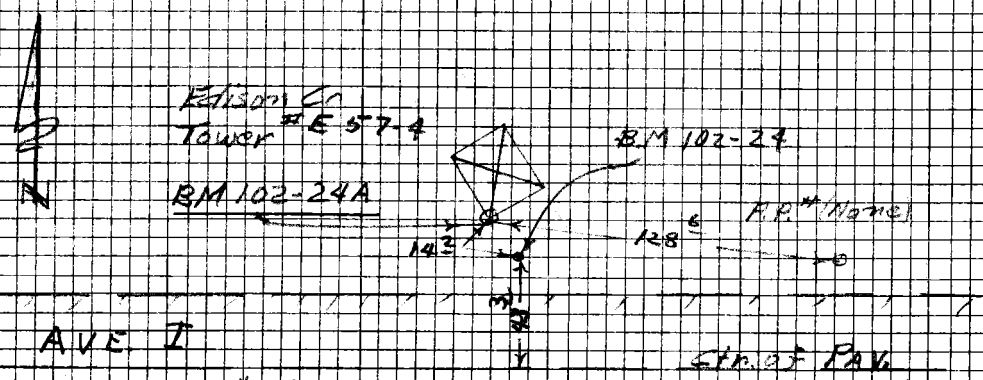

Notes Ck'd by	Survey of [illegible]	F.B. 3725 Pg. 63
Map No.	JN [illegible] Tape Std °F	
Office Work	Surveyed by R.C. Bowers	
Checked	Notes RCB Date 3/10/67	
Date	Indexed	

Ed.

B.M. 102-25

B.M. description OK, 3/10/67 per F.B. 2412-30 R.C. Bowers

B.M. " O.K. 12/12/63 " " " R.B.

B.M. " O.K. 5-23-72 " " " J.M.M.

B.M. " OK 2-4-76 " " C.K.L.

Note: Any Additions or Changes on This Sheet Must be Made or Circled in Red Ink With Date and Name of Person Making Change.

Do not extend this side of this line.

PLEASE RETURN TO
LOS ANGELES COUNTY ENGINEER
403 LOS ANGELES COUNTY ENGINEERING BLDG.

76F309B CE#310 8-65

Notes Ck'd by	Survey of C.A.G. Precise Level Net
Map No.	JN 0301.02 Tape Std °F
Office Work	Surveyed by R.C. Bowers
Checked	Notes RCB Date 3/10/67
Date	Indexed

F.B. 3725 Pg. 65

Ed

B.M. 102-26

B.M. description O.K., 3/10/67 per F.B. 2412-31 R.C. Bowers

B.M. " O.K., 12/[illegible] " " " [illegible]

B.M. DESCRIPTION OK 9-25-72 " " " " R.L. STRADER

B.M. " OK 11-15-76 " " " " C.K. Lind

Note: Any Additions or Changes on This Sheet Must be Made or Circled in Red Ink With Date and Name of Person Making Change.

Do not extend this side of this line.

PLEASE RETURN TO
LOS ANGELES COUNTY ENGINEER
403 LOS ANGELES COUNTY ENGINEERING BLDG.

76F3095 CE#310 8-65

F.B. 3725 PG. 66

(SET)

B.M. 102-26A (U.S.C. & G.S., B 1220)

WEST LANCASTER AREA, ON AVENUE "I", 0.45 MILE WEST OF 110TH STREET WEST, 27 ± FEET NORTH OF APPROXIMATE CENTER OF PAVEMENT, 1 ± FEET EAST OF POWER POLE NO. K6293Y. A U.S.C. & G.S. 3½" BRASS DISK IN A 12" DIAMETER CONCRETE POST PROJECTING 4" ABOVE GROUND AND STAMPED "B 1220, 1971". A 2" DIAMETER MARKER PIPE IS 2 FEET EAST.

9-22-72 R.L. STRADER

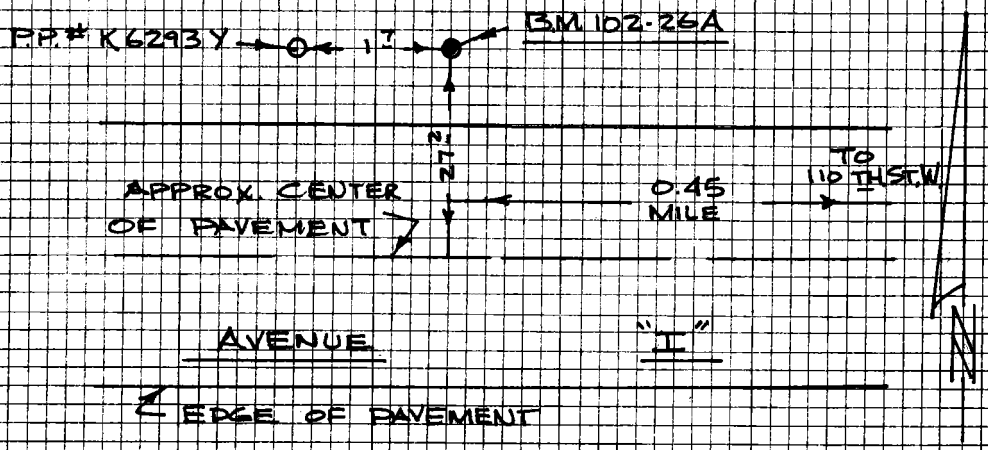

PLEASE RETURN TO
LOS ANGELES COUNTY ENGINEER
403 LOS ANGELES COUNTY ENGINEERING BLDG.

Do not extend this side of this line.

Note: Any Additions or Changes on This Sheet Must be Made or Circled in Red Ink With Date and Name of Person Making Change.

Notes Ck'd by	Survey of [illegible]
Map No.	JN [illegible] Tape Std °F
Office Work	Surveyed by R.C. Bowers
Checked	Notes RCB Date 3/10/67
Date	Indexed

F.B. 3725 Pg. 57

Fd

B.M. 102-27

B.M. description O.K., 3/10/67 per F.B. 2412-32 RC Bowers

B.M. " O.K., 12/11/68 " " " RCB

B.M. DESCRIPTION OK, 9-25-72 " " " " R.L. STRADER

" " OK 11-15-76 " " " C.K.L.

Note: Any Additions or Changes on This Sheet Must be Made or Circled in Red Ink With Date and Name of Person Making Change.

Do not extend this side of this line.

PLEASE RETURN TO
LOS ANGELES COUNTY ENGINEER
403 LOS ANGELES COUNTY ENGINEERING BLDG.

76F3095 CE#310 8-65

Notes Ck'd by	Survey of [illegible]
Map No.	JN [illegible] Tape Std °F
Office Work	Surveyed by R.C. Bowers
Checked	Notes RCB Date 3/10/67
Date	Indexed

F.B. 3725 PG. 67

Fd.

B.M. 102-28

B.M. Description [illegible] 3.2412-33 RC Bowers

B.M. " O.K. 12/11/68 " " " RCB

B.M. DESCRIPTION OK, 9-25-72 " " " R.L. STRADER

Not Recovered

unable to locate. B.M may have been destroyed by new culvert const.

11-15-76 C.K. Lind

Note: Any Additions or Changes on This Sheet Must be Made or Circled in Red Ink With Date and Name of Person Making Change.

Do not extend this side of this line.

PLEASE RETURN TO
LOS ANGELES COUNTY ENGINEER
403 LOS ANGELES COUNTY ENGINEERING BLDG.

76F3098 CE#310 8-68

11-15-76 R.K. Lind

F.B. 3725 PG. 70

B.M. 102-28 A

Lancaster, 12.1 miles West of, at 120th St. West. 0.5 mile North of Avenue I. 0.5 mile East of Munz Ranch Road, at a Curve in Lancaster Road. 241.0 Ft. N.E. of the West End of a Guard Rail and 137.3 Feet N.W. of the East End of Guard Rail. 3.0 South of a 2" Marker Pipe.
A County Surveyor's Brass Cap Monument Stamped 12 11 14 Cor. R.E. 2177 T 7 N R 14 W. D N 15"

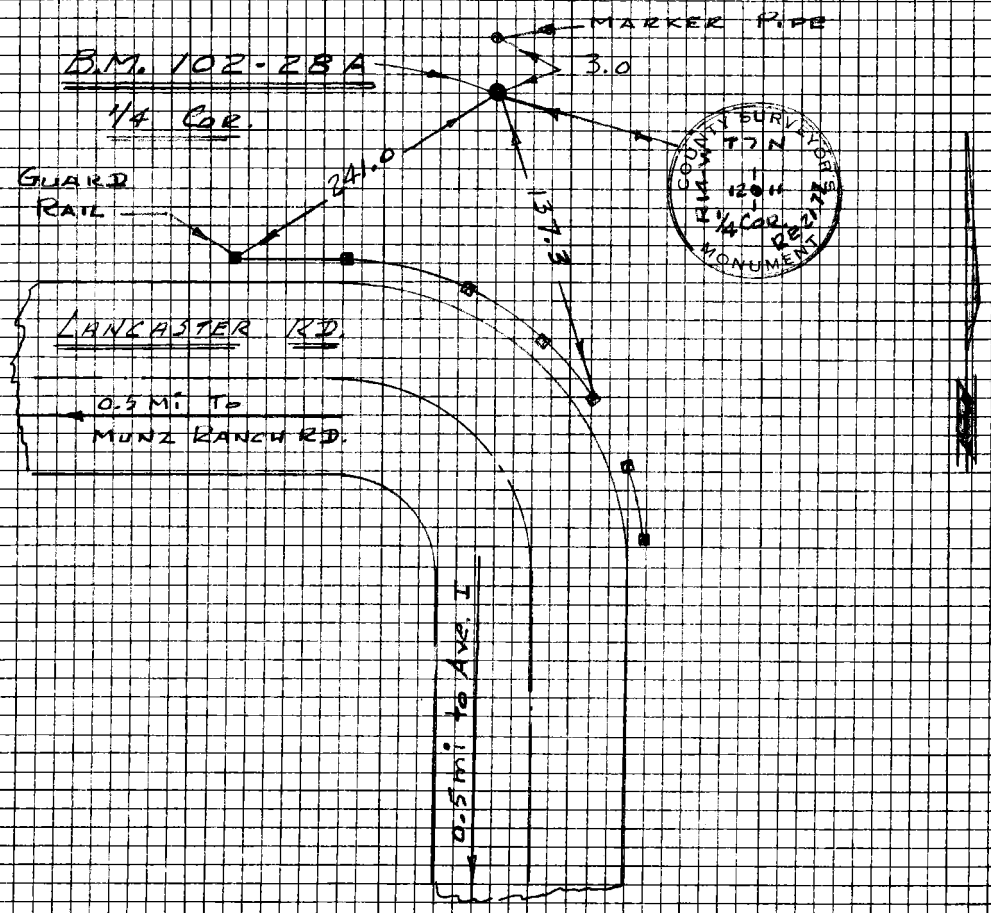

PLEASE RETURN TO
LOS ANGELES COUNTY ENGINEER
403 Los Angeles County Engineering Bldg.

Do not extend this side of this line.

Note: Any Additions or Changes on This Sheet Must be Made or Circled in Red Ink With Date and Name of Person Making Change.

Notes Ck'd by	Survey of [illegible] F. B. 3225 Pg. 71
Map No.	JN 03102 Tape Std °F
Office Work	Surveyed by R. C. Bowers
Checked	Notes RCB Date 3/10/67
Date	Indexed

Fd.

B.M. 102-29

B.M. description O.K., 3/10/67 per F.B. 2412-39 R.C. Bowers

B.M. " O.K., [illegible] " " " RCB

B.M. DESCRIPTION OK, 9-25-72 " " " R.L. STRADER

" " OK, 11-15-76 " " C.K.L.

Note: Any Additions or Changes on This Sheet Must be Made or Circled in Red Ink With Date and Name of Person Making Change.

Do not extend this side of this line.

PLEASE RETURN TO
LOS ANGELES COUNTY ENGINEER
403 LOS ANGELES COUNTY ENGINEERING BLDG.

76F3095 CE#310 8-68

Notes Ck'd by	Survey of [illegible]
Map No.	JN [illegible] Tape Std °F
Office Work	Surveyed by R.C. Bowers
Checked	Notes RCB Date 3/10/67
Date	Indexed

F.B. 3725 Pg. 73

Fd.

B.M. 102-30

B.M. description OK, 3/10/67 per FB 2412-35 R.C. Bowers

B.M. " OK, 12/11/68 " " " RCB

B.M. DESCRIPTION OK, 9-25-72 " " " R.L. STRADER

" " OK 11-15-76 " " " C.K.L.

Note: Any Additions or Changes on This Sheet Must be Made or Circled in Red Ink With Date and Name of Person Making Change.

Do not extend this side of this line.

PLEASE RETURN TO
LOS ANGELES COUNTY ENGINEER
403 Los Angeles County Engineering Bldg.

76F309B CE#310 8-68

Notes Ck'd by	Survey of [illegible]
Map No.	JN 830102 Tape Std °F
Office Work	Surveyed by R.C. Bowers
Checked	Notes RCB Date 3/10/67
Date	Indexed

F.B. 3725 Pg. 75

BM 102-31 (USC&GS. Z-805) (U.S. 3168)

B.M. description OK, 3/10/67 per F.B. 2912-35 R.C. Bowers

B.M. " O.K. 12/11/68 " " " RCB

B.M. DESCRIPTION OK, 9-25-72 " " " R.L. STRADER

" " OK 11-15-75 " " O.K.L.

Note: Any Additions or Changes on This Sheet Must be Made or Circled in Red Ink With Date and Name of Person Making Change.

Do not extend this side of this line.

PLEASE RETURN TO
LOS ANGELES COUNTY ENGINEER
403 LOS ANGELES COUNTY ENGINEERING BLDG.

76F3095 CE#310 8-68

Notes Ck'd by	Survey of [illegible] F.B. 3725 Pg. 27
Map No.	JN [illegible] Tape Std. °F
Office Work	Surveyed by [illegible]
Checked	Notes RCB Date 3/10/67
Date	Indexed

Fd

B.M. 102-32

B.M. Description OK, 3/10/67 per F.B. 2412-36 R.C. Bowers

B.M. " OK, 12/11/68 " " " " RCB

B.M. DESCRIPTION OK, 9-25-72 " " " " R.L. STRADER

" " OK 11-15-76 " " R.K.L.

Note: Any Additions or Changes on This Sheet Must be Made or Checked in Red Ink With Date and Name of Person Making Change.

Do not extend this side of this line.

PLEASE RETURN TO
LOS ANGELES COUNTY ENGINEER
408 LOS ANGELES COUNTY ENGINEERING BLDG.

76F3008 CE#310 8-68

Notes Ck'd by	Survey of [illegible] F.B. 3225 Pg. 79
Map No.	JN [illegible] Tape Std. °F
Office Work	Surveyed by [illegible]
Checked	Notes R.J.A. Date 3/13/62
Date	Indexed

Fd

BM 102-33

BM DESCRIPTION OK, 3/13/62 PER FB 2412-37 R. ALMANIAN

BM " O.K., 12/11/68 " " " P.C. Bowers

B.M. DESCRIPTION OK 9-25-72 " " " R.L. STRADER

B.M. " OK 11-15-76 " " " C.K.L.

Note: Any Additions or Changes on This Sheet Must be Made or Circled in Red Ink With Date and Name of Person Making Change.

Do not extend this side of this line.

PLEASE RETURN TO
LOS ANGELES COUNTY ENGINEER
403 LOS ANGELES COUNTY ENGINEERING BLDG.

76F3095 CE#310 8-65

Notes Ck'd by	Survey of [illegible] 3725 [illegible]
Map No.	JN [illegible] Tape Std °F
Office Work	Surveyed by R.C. Bowers
Checked	Notes [illegible] Date 3/13/67
Date	Indexed

Fd

BM 102-34

BM DESCRIPTION OK 3/13/67 PER FB 2412-38 R. ALMANZAN

B.M. " O.K. 12/11/68 " " " R.C. Bowers

B.M. DESCRIPTION OK 9-25-72 " " " R.L. STRADER

B.M. " OK 11-15-76 " " C.K.L.

Note: Any Additions or Changes on This Sheet Must be Made or Circled in Red Ink With Date and Name of Person Making Change.

Do not extend this side of this line.

PLEASE RETURN TO
LOS ANGELES COUNTY ENGINEER
403 Los Angeles County Engineering Bldg.

76F3098 CE #310 8-68

Notes Ch'd by	Survey of L.A. Co. Precise Leveling F.B. 3725 Pg. 83
Map No.	JN 22-1-72 Tape Std °F
Office Work	Surveyed by R.C. Bowers
Checked	Notes RJA Date 3/13/67
Date	Indexed

Fd

BM 102-35 (U.S. 1608)(U.S.C.&G.S. R 39 "USGS")

BM DESCRIPTION OK 3/13/67 PER FB 2412-39 R.ALMANZAN
B.M. " OK 12/1/33 " " " " R.C.Bowers
B.M. DESCRIPTION OK 9-25-72 " " " " R.L.STRADER
B.M. " OK 11-15-76 " " " C.K.L.

Note: Any Additions or Changes on This Sheet Must be Made or Circled in Red Ink With Date and Name of Person Making Change.

Do not extend this side of this line.

PLEASE RETURN TO
LOS ANGELES COUNTY ENGINEER
403 Los Angeles County Engineering Bldg.

76F3098 CE#310 8-68

Notes Ck'd by	Survey of [illegible] F.B. 3725 Pg. 85
Map No.	JN [illegible] Tape Std °F
Office Work	Surveyed by [illegible]
Checked	Notes [illegible] Date [illegible]
Date	Indexed

FB

BM 102-36

BM DESCRIPTION OK, 3/13/67 PER FB 2412-40 R. ALMANIAN

(APPEARS TO HAVE BEEN DISTURBED)

B.M. has been hit, and is leaning 30° to the West. Set B.M. 102-36 A on Pg. 86 10/18/67 RC Bowers

B.M. Des. O.K. 12/11/68 per F.B. 2412-40 RCB

B.M. DESTROYED 9-25-72 R.L. STRADER

Note: Any Additions or Changes on This Sheet Must be Made or Checked in Red Ink With Date and Name of Person Making Change.

Do not extend this side of this line.

PLEASE RETURN TO
LOS ANGELES COUNTY ENGINEER
403 Los Angeles County Engineering Bldg.

767300S CE #310 8-68

F.B. 3725 PG. 86

Set

B.M. 102-36 A

On Ave G-8 (Lancaster Rd), 0.5 miles East of 160th St. W, 36.0 ft. So. of approx centerline, 5.2 ft E. of P.P.# 1560034E, ~~and 81.0 ft. S.W. of B.M. 102-36~~ An L.A. Co. Engr. Br. Cap button Mon on a 12" Conc post, Stamped "B.M. 102-36A, 1967, R.E. 5869", up 4" with a 2" marker pipe 2 ft. N.E.

B.M. Desc. O.K. 12/6/83 R.C.B.

B.M. DESC. OK 9-25-72 R.L. STRADER

B.M. DESC. OK 11-15-76 C.K.L.

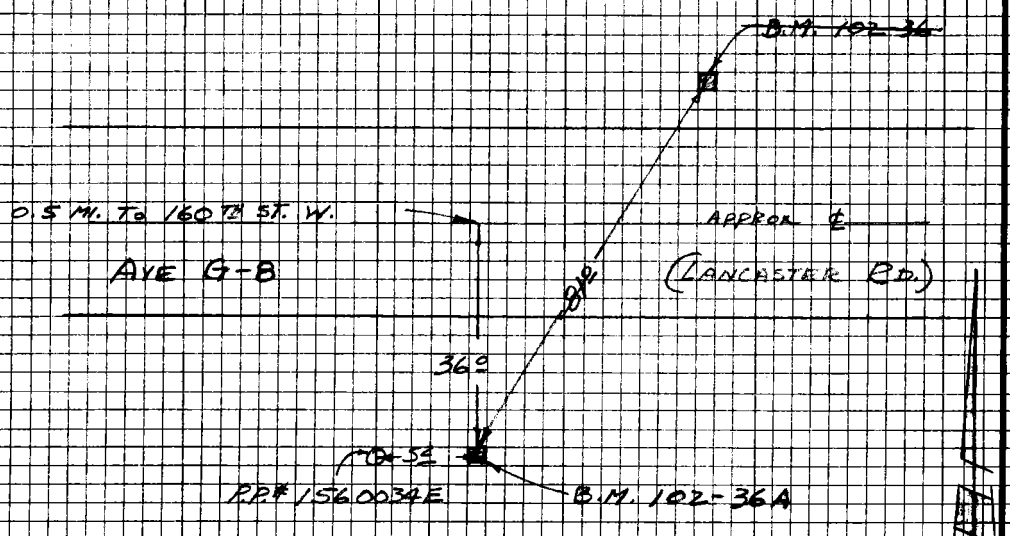

PLEASE RETURN TO
LOS ANGELES COUNTY ENGINEER
403 LOS ANGELES COUNTY ENGINEERING BLDG.

Do not extend this side of this line.

Note: Any Additions or Changes on This Sheet Must be Made or Circled in Red Ink With Date and Name of Person Making Change.

Notes Ck'd by	Survey of
Map No.	JN 0308.02 Tape Std.
Office Work	Surveyed by
Checked	Notes Date 3/13/68
Date	Indexed

F.B. 3725 PG. 87

Fd

BM 102-37

BM DESCRIPTION OK, 3/13/67 PER FB 2412-41 R. ALMANZAN

B.M. " O.K., 12/4/68 " " " R.C. Bowers

B.M. DESCRIPTION OK, 9-25-72 " " " R.L. STRADER

B.M. " OK 11-15-76 " " C.K.L.

Note: Any Additions or Changes on This Sheet Must be Made or Circled in Red Ink With Date and Name of Person Making Change.

Do not extend this side of this line.

PLEASE RETURN TO
LOS ANGELES COUNTY ENGINEER
403 LOS ANGELES COUNTY ENGINEERING BLDG.

8-65

Notes Ck'd by	Survey of [illegible] F.B. 3725 Pg. 89
Map No.	JN [illegible] Tape Std °F
Office Work	Surveyed by R.C. Bowers
Checked	Notes E.J.A. Date 3/13/67
Date	Indexed

Td

BM 102-38

BM DESCRIPTION OK, 3/13/67 PER FB2412-42 R. ALMANZAN

B.M. " O.K. 12/11/68 " " " R.C. Bowers

B.M. DESCRIPTION OK 9-25-72 " " " R.L. STRADER

B.M. " OK 11-15-76 " C.K. LIND

Note: Any Additions or Changes on This Sheet Must be Made or Circled in Red Ink With Date and Name of Person Making Change.

Do not extend this side of this line.

PLEASE RETURN TO
LOS ANGELES COUNTY ENGINEER
403 Los Angeles County Engineering Bldg.

76F3095 CE #310 8-65

Notes Ck'd by	Survey of [illegible]
Map No.	JN [illegible] Tape Std °F
Office Work	Surveyed by R.C. BOWERS
Checked	Notes RJA Date 3/13/67
Date	Indexed

F.B. 3725 Pg. 91

Fd

BM 152-39

BM DESCRIPTION OK, 3/13/67 PER FB 2412-43 R. ALMANZAN

B.M. " O.K. 12/1/68 " " " " R.C. Bowers

B.M. DESCRIPTION OK 9-25-72 " " " " R.L. STRADER

B.M. Desc. OK 11-15-76 " " C.K. Lind

B.M. " O.K. 2-4-77 " " C.K. VAN NESS

Note: Any Additions or Changes on This Sheet Must be Made or Circled in Red Ink With Date and Name of Person Making Change.

Do not extend this side of this line.

PLEASE RETURN TO
LOS ANGELES COUNTY ENGINEER
403 LOS ANGELES COUNTY ENGINEERING BLDG.

76F3095 CE #310 8-65

Notes Ck'd by	Survey of [illegible]
Map No.	JN 0201.02 Tape Std °F
Office Work	Surveyed by C.J. Bowers
Checked	Notes R.J.A. Date 3/13/67
Date	Indexed

F.B. 3725 Pg. 93

Fd

BM 102-40 (U.S. 431) (U.S.C. & G.S. 2786 "USGS")

BM DESCRIPTION OK 3/13/67 PER FB 2412-44 R ALMANZAN

B.M. " O.K. 12/11/68 " " " " R C Bowers

B.M. DESCRIPTION OK 9-25-72 " " " " R.L. STRADER

B.M. " O.K. 2-4-77 " " " " G.L. VAN NESS

Note: Any Additions or Changes on This Sheet Must be Made or Circled in Red Ink With Date and Name of Person Making Change.

Do not extend this side of this line.

PLEASE RETURN TO
LOS ANGELES COUNTY ENGINEER
403 Los Angeles County Engineering Bldg.

76F309B CE#310 8-65

Notes Ck'd by	Survey of [illegible]
Map No.	JN 2301.02 Tape Std °F
Office Work	Surveyed by [illegible]
Checked	Notes [illegible] Date 3/13/[illegible]
Date	Indexed

F.B. 3725 Pg. 95

Fd

BM 102-41

BM DESCRIPTION OK, 3/13/47 PER FB 2412-45 R. ALMANZAN

B.M. " O.K. 12/11/68 " " " " R.C. Bowers

B.M. DESCRIPTION OK 9-25-72 " " " " R.L. STRADER

B.M. " O.K. 2-4-77 " " " " G.L. VAN NESS

Note: Any Additions or Changes on This Sheet Must be Made or Circled in Red Ink With Date and Name of Person Making Change.

Do not extend this side of this line.

PLEASE RETURN TO
LOS ANGELES COUNTY ENGINEER
403 LOS ANGELES COUNTY ENGINEERING BLDG.

76F309B CE#310 8-65

Notes Ck'd by	Survey of [illegible] F.B. 3725 Pg. 77
Map No.	JN [illegible] Tape Std °F
Office Work	Surveyed by R. E. BOWERS
Checked	Notes R.J.A Date 3/13/67
Date	Indexed

Fd

BM 102-42

BM DESCRIPTION	OK, 3/13/67	PER FB 2412-46		R. ALMANZAN
B.M. "	O.K. 12/11/68	" "	" "	RC Bowers
B.M. DESCRIPTION	OK 9-25-72	" "	" "	R.L. STRADER
B.M. "	O.K. 2-4-77	" "	" "	G.L. VAN NESS

Note: Any Additions or Changes on This Sheet Must be Made or Circled in Red Ink With Date and Name of Person Making Change.

Do not extend this side of this line.

PLEASE RETURN TO
LOS ANGELES COUNTY ENGINEER
403 Los Angeles County Engineering Bldg.

76F3095 CE#310 8-65

Notes Ck'd by	Survey of [illegible]
Map No.	JN [illegible] Tape Std °F
Office Work	Surveyed by [illegible]
Checked	Notes R.J.A. Date 3/13/67
Date	Indexed

F.B. 3725 PG. 77

Fd

BM 102-43

BM DESCRIPTION OK, 3/13/67 PER FB 2412-47

B.M. " O.K. 12/1/68 " " " " R.C. Bowers

B.M. DESCRIPTION OK 9-25-72 " " " " R.L. STRADER

B.M. " OK 2-4-77 " " " G.L. VANNESS

Note: Any Additions or Changes on This Sheet Must be Made or Circled in Red Ink With Date and Name of Person Making Change.

Do not extend this side of this line.

PLEASE RETURN TO
LOS ANGELES COUNTY ENGINEER
403 LOS ANGELES COUNTY ENGINEERING BLDG.

76F3095 CE #310 8-65

Notes Ck'd by	Survey of [illegible] F.B. 3225 Pg. 101
Map No.	JN 0324.07 Tape Std °F
Office Work	Surveyed by R.C. BOWERS
Checked	Notes R.J.A. Date 3/13/67
Date	Indexed

Fd

BM 102-44

BM DESCRIPTION OK, 3/13/67 PER FB 2412-48 R. ALMANZAN

B.M. " O.K., 12/11/68 " " " " R.C. Bowers

BM. DESCRIPTION OK, 9-25-72 " " " " R.L. STRADER

B.M. " O.K. 2-4-77 " " " " G.L. VAN NESS

Note: Any Additions or Changes on This Sheet Must be Made or Circled in Red Ink With Date and Name of Person Making Change.

Do not extend this side of this line.

PLEASE RETURN TO
LOS ANGELES COUNTY ENGINEER
403 LOS ANGELES COUNTY ENGINEERING BLDG.

76F3095 CE #310 8-65

Notes Ck'd by	Survey of L.A.C. PRECISE LEVELING F.B. 3725 PG. 103
Map No.	JN 0301-03 Tape Std °F
Office Work	Surveyed by R.C. BOWERS
Checked	Notes R.J.A. Date 3/13/67
Date	Indexed

Fd

BM 102-45

BM DESCRIPTION OK, 3/13/67 PER FB 2412-49 R. ALMANZAN

" " O.K., 12/11/68 " " " " R.C. Bowers

B.M. DESCRIPTION OK, 9.25.72 " " " " R.L. STRADER

B.M. " O.K. 2-4-77 " " " " G.L. VAN NESS

Note: Any Additions or Changes on This Sheet Must be Made or Circled in Red Ink With Date and Name of Person Making Change.

Do not extend this side of this line.

PLEASE RETURN TO
LOS ANGELES COUNTY ENGINEER
403 LOS ANGELES COUNTY ENGINEERING BLDG.

76F309S CE#310 8-65

Notes Ck'd by	Survey of [illegible] F.B. 3725 Pg. 105
Map No.	JN 2301.02 Tape Std °F
Office Work	Surveyed by R.J. Bowers
Checked	Notes R.J.A. Date 3/13/67
Date	Indexed

Fd

BM 102-45A (U.S. 3/67)(U.S.C.&G.S. Y-305)

BM DESCRIPTION OK, 3/13/67 PER FB 2876-10 R. ALMANZAN

B.M. " O.K. 12/11/68 " " " " R.C. Bowers

B.M. DESCRIPTION OK, 9-25-72 " " " " R.L. STRADER

B.M. " O.K. 2-4-77 " " " " G.L. VAN NESS

DESTROYED W. VOGE

Note: Any Additions or Changes on This Sheet Must be Made or Circled in Red Ink With Date and Name of Person Making Change.

Do not extend this side of this line.

PLEASE RETURN TO
LOS ANGELES COUNTY ENGINEER
403 LOS ANGELES COUNTY ENGINEERING BLDG.

76F309B CE#310 8-65

Notes Ck'd by	Survey of [illegible]
Map No.	JN [illegible] Tape Std °F
Office Work	Surveyed by R.C. Bowers
Checked	Notes RJA Date 3/13/67
Date	Indexed

F.B. 3725 Pg. 107

Fd

BM 102-46

BM DESCRIPTION OK, 3/13/67 PER 24 2-50 R. ALMANZAN

B.M. " O.K. 11/13/68 " " " R.C. Bowers

B.M. DESCRIPTION OK 9-25-72 " " " R.L. STRADER

B.M. " OK 1-9-74 T.C. PETERSON

B.M. " O.K. 2-4-77 " " " G.L. VAN NESS

Note: Any Additions or Changes on This Sheet Must be Made or Circled in Red Ink With Date and Name of Person Making Change.

Do not extend this side of this line.

PLEASE RETURN TO
LOS ANGELES COUNTY ENGINEER
403 Los Angeles County Engineering Bldg.

76F3095 CE#310 8-65

Notes Ck'd by	Survey of [illegible]
Map No.	JN [illegible] Tape Std °F
Office Work	Surveyed by [illegible]
Checked	Notes [illegible] Date [illegible]
Date	Indexed [illegible]

F. B. [illegible] PG [illegible]

Ed.

B.M. 102-47

B.M. description [illegible] 242.5' [illegible]

B.M. " O.K. 11/13/68 " " " " R.C. Bowers

B.M. DESCRIPTION OK 9-25-72 " " " " R.L. STRADER

B.M. " OK 1-9-74 " " " " T.C. PETERSON

B.M. " O.K. 2-4-77 " " " " G.L. VAN NESS

Note: Any Additions or Changes on This Sheet Must be Made or Circled in Red Ink With Date and Name of Person Making Change.

Do not extend this side of this line.

PLEASE RETURN TO
LOS ANGELES COUNTY ENGINEER
403 LOS ANGELES COUNTY ENGINEERING BLDG.

76F309S CE#310 1-65

Notes Ck'd by	Survey of [illegible]
Map No.	JN [illegible] Tape Std °F
Office Work	Surveyed by [illegible]
Checked	Notes [illegible] Date [illegible]
Date	Indexed

F.B. [illegible] Pg. [illegible]

BM 102-48

[illegible]	[illegible]	[illegible]	[illegible]	[illegible]	2412	[illegible]	[illegible]
B.M.	"	O.K., 11/13/68	"	"	"	"	R.C. Bowers
B.M. DESCRIPTION		OK, 10-2-72	"	"	"	"	R.L. STRADER
BM	"	" 1-9-74	"	"	"	"	T.C. PETERSON
B.M.	"	O.K. 2-4-77	"	"	"	"	G.L. VAN NESS

Note: Any Additions or Changes on This Sheet Must be Made or Circled in Red Ink With Date and Name of Person Making Change.

Do not extend this side of this line.

PLEASE RETURN TO
LOS ANGELES COUNTY ENGINEER
403 LOS ANGELES COUNTY ENGINEERING BLDG.

76F309B CE#310 8-65

Notes Ck'd by	Survey of [illegible]	F. B	Pg. [illegible]
Map No.	JN [illegible] Tape	Std	T
Office Work	Surveyed by [illegible]		
Checked	Notes [illegible] Date [illegible]		
Date	Indexed		

Fd

BM 102-49 (U.S. 3166) (U.S.C.&G.S. X-305)

BM [illegible] O.K. 8/4/65 [illegible] 2/12/53 [illegible]

B.M. " O.K. 11/13/68 " " " R.C. Bowers

B.M. DESCRIPTION OK, 10-2-72 " " " R.L. STRADER

BM " " 1-9-74 " " " T.C. PETERSON

BM " O.K. 2-4-77 " " " G.L. VAN NESS

Note: Any Additions or Changes on This Sheet Must Be Made or Checked in Red Ink With Date and Name of Person Making Change.

Do not extend this side of this line.

PLEASE RETURN TO
LOS ANGELES COUNTY ENGINEER
408 Los Angeles County Engineering Bldg.

Notes Ck'd by	Survey of [illegible] F. B. [illegible] Pg. [illegible]
Map No.	JN [illegible] Tape Std °F
Office Work	Surveyed by [illegible]
Checked	Notes [illegible] Date [illegible]
Date	Indexed

Fa

B.M. 172-53

B.M. description OK, 3/11/62, [illegible] 2412-54 [illegible]

B.M. " O.K., 11/13/68 " " " " R.C. Bowers

B.M. DESCRIPTION OK, 10-2-72 " " " " R.L. STRADER

B.M. " " 1-9-74 " " " " T.C. PETERSON

Note: Any Additions or Changes on This Sheet Must be Made or Circled in Red Ink With Date and Name of Person Making Change.

Do not extend this side of this line.

PLEASE RETURN TO
LOS ANGELES COUNTY ENGINEER
403 LOS ANGELES COUNTY ENGINEERING BLDG.

76F3096 CE #310 8-65

Notes Ck'd by	Survey of [illegible] F. B. [illegible] Pg. [illegible]
Map No.	JN [illegible] Tape Std °F
Office Work	Surveyed by R. Bowers
Checked	Notes [illegible] Date [illegible]
Date	Indexed [illegible]

Fd

B.M. 102-51

B.M. description OK, 8/11/67 [illegible] 2-11-55 [illegible]

B.M. " O.K., 11/13/68 " " " " R.C. Bowers

B.M. DESCRIPTION OK, 10-2-72 " " " " R.L. STRADER

B.M. " OK 1-9-74 " " " " T.C. PETERSON

Note: Any Additions or Changes on This Sheet Must be Made or Circled in Red Ink With Date and Name of Person Making Change.

Do not extend this side of this line.

PLEASE RETURN TO
LOS ANGELES COUNTY ENGINEER
403 LOS ANGELES COUNTY ENGINEERING BLDG.

76F309B CE#310 8-68

Notes Ck'd by	Survey of
Map No.	IN [illegible] Tape Std °F
Office Work	Surveyed by [illegible]
Checked	Notes J. M. M. Date [illegible]
Date	Indexed [illegible]

F.B. Pg.

Fd.

BM 122-52

BM description OK 3/11/[illegible] [illegible] 2-12-56 J. [illegible]

B.M. " O.K., 11/13/68 " " " " E.C. Brown

B.M. DESCRIPTION OK, 10-2-72 " " " " R.L. STRADER

B.M. " " 1-9-74 " " " " T.C. PETERSON

Note: Any Additions or Changes on this Sheet Must be Made or Circled in Red Ink With Date and Name of Person Making Change

Do not extend this side of this line.

PLEASE RETURN TO
LOS ANGELES COUNTY ENGINEER
403 LOS ANGELES COUNTY ENGINEERING BLDG.

76P309S CE #310 5-66

Notes Ck'd by	Survey of [illegible]
Map No.	JN 0301.02 Tape Std °F
Office Work	Surveyed by [illegible]
Checked	Notes J. Maldonado Date 8/11/67
Date	Indexed [illegible]

F.B. [illegible] Pg. [illegible]

Fa.

BM 103-53 (U.S. 3161)(U.S.C. & G.S. W-305)
BM description OK. 8/11/67 per [illegible] J. Maldonado
B.M. " O.K. 11/13/68 " " " " R.C. Bowers
BM DESCRIPTION OK, 10.2.72 " " " " R.L. STRADER
B.M. " " 1-9-74 " " " " T.C. PETERSON

Note: Any Additions or Changes on this Sheet Must be Made or Circled in Red Ink With Date and Name of Person Making Change

Do not extend this side of this line.

PLEASE RETURN TO
LOS ANGELES COUNTY ENGINEER
403 LOS ANGELES COUNTY ENGINEERING BLDG.

76P3095 CE #310 5-66

Notes Ck'd by	Survey of [illegible]
Map No.	JN 8801.02 Tape Std °F
Office Work	Surveyed by [illegible]
Checked	Notes [illegible] Date 8/11/68
Date	Indexed

F.B. [illegible] Pg. 122

Ka.

B.M. 102-54

BM description OK. 8/11/67 [illegible] F.B. [illegible] [illegible]

B.M. " O.K. 11/13/68 " " " " R.C. Bowers

B.M. DESCRIPTION OK, 10-2-72 " " " " R.L. STRADER

B.M. " " 1-10-74 " " " " T.C. PETERSON

Note: Any Additions or Changes on this Sheet Must be Made or Circled in Red Ink With Date and Name of Person Making Change

Do not extend this side of this line.

PLEASE RETURN TO
LOS ANGELES COUNTY ENGINEER
403 LOS ANGELES COUNTY ENGINEERING BLDG.

76P3098 CE #310 8-66

F.B. 3725 Pg. 12A

(SET)

B.M. 102-54 A

WEST LANCASTER AREA, ON LANCASTER ROAD, 1.9 MILES WEST OF 210TH STREET WEST, 0.55 MILE EAST OF 235TH STREET WEST, 35.6 FEET NORTH OF APPROXIMATE CENTER OF ROAD PAVEMENT, 112.0 FEET NORTHWESTERLY OF POWER POLE NO. 707264 E. A 2½" COUNTY ENGINEER BRASS BUTTON CAP & PIPE SET IN A 12" x 12" CONCRETE POST PROJECTING 6" ABOVE GROUND AND STAMPED "B.M. 102-54 A, 1972, R.E. 7078". A 2" DIAMETER MARKER PIPE IS 2 FEET SOUTH.

10-17-72 R.L. STRADER

OK 1-10-74 T.C. PETERSON

PLEASE RETURN TO
LOS ANGELES COUNTY ENGINEER
403 LOS ANGELES COUNTY ENGINEERING BLDG.

Do not extend this side of this line.

Note: Any Additions or Changes on this Sheet Must be Made or Circled in Red Ink With Date and Name of Person Making Change

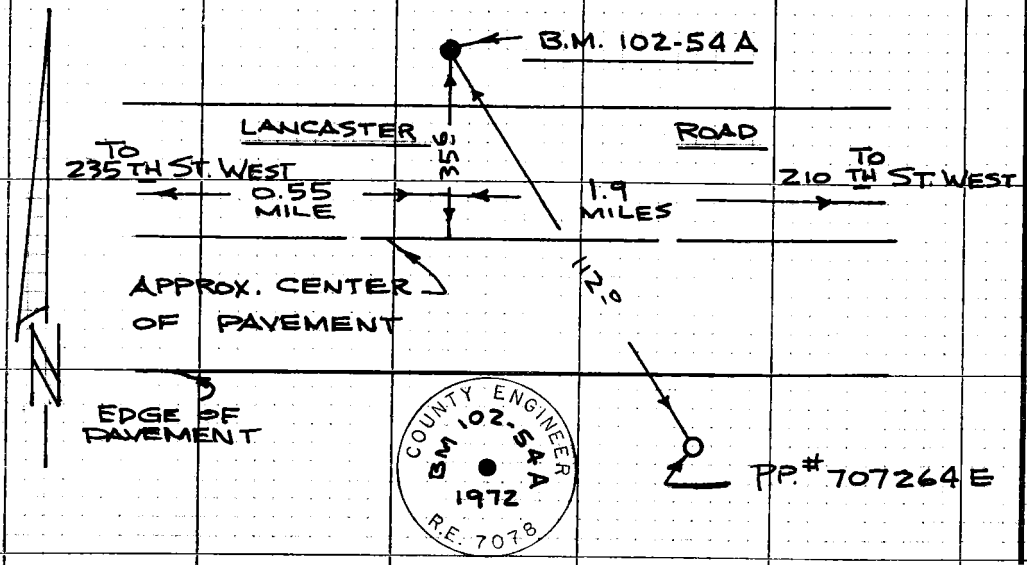

Notes Ck'd by	Survey of [illegible]
Map No.	JN 0301.02 Tape Std °F
Office Work	Surveyed by [illegible]
Checked	Notes [illegible] Date [illegible]
Date	Indexed [illegible]

F.B. [illegible] Pg. [illegible]

Fa.

BM 102-55.

BM [illegible] OK [illegible] [illegible]

B.M. " OK 11/13/68 " " " " R C Bowers

B.M. DESCRIPTION OK 10-2-72 " " " " R.L. STRADER

BM " " 1-10-74 " " " " T.C. PETERSON

Note: Any Additions or Changes on this Sheet Must be Made or Circled in Red Ink With Date and Name of Person Making Change

Do not extend this side of this line.

PLEASE RETURN TO
LOS ANGELES COUNTY ENGINEER
403 LOS ANGELES COUNTY ENGINEERING BLDG.

76P309S CE #310 5-66

F.B. 3725 Pg. 126

BM 102-55A (U.S.C.&G.S. K-1044, 1960) (LACRD BL 2115)
AVE. D-15, & 235 Th Street West (225 Ft.± West of S.W. Corner), 52° Ft. S. of ℄ AVE. D-15, 11³ Ft. E. of dirt Rd., and 2° Ft. N. of P.P. 707254 E, & 200 Ft.± W. of BM 102-55
A U.S.C.&G.S. 4" Brass B.M. disk set in a 12" Conc. Post. Up 2" with a Marker Post 20" North. Disc Stamped "K-1044 1960"

B.M. O.K., 11/13/68 RC Bowers
B.M. OK 10-2-72 R.L. STRADER SEE F.B. 2412-59
BM. OK 1-10-74 T.C. PETERSON

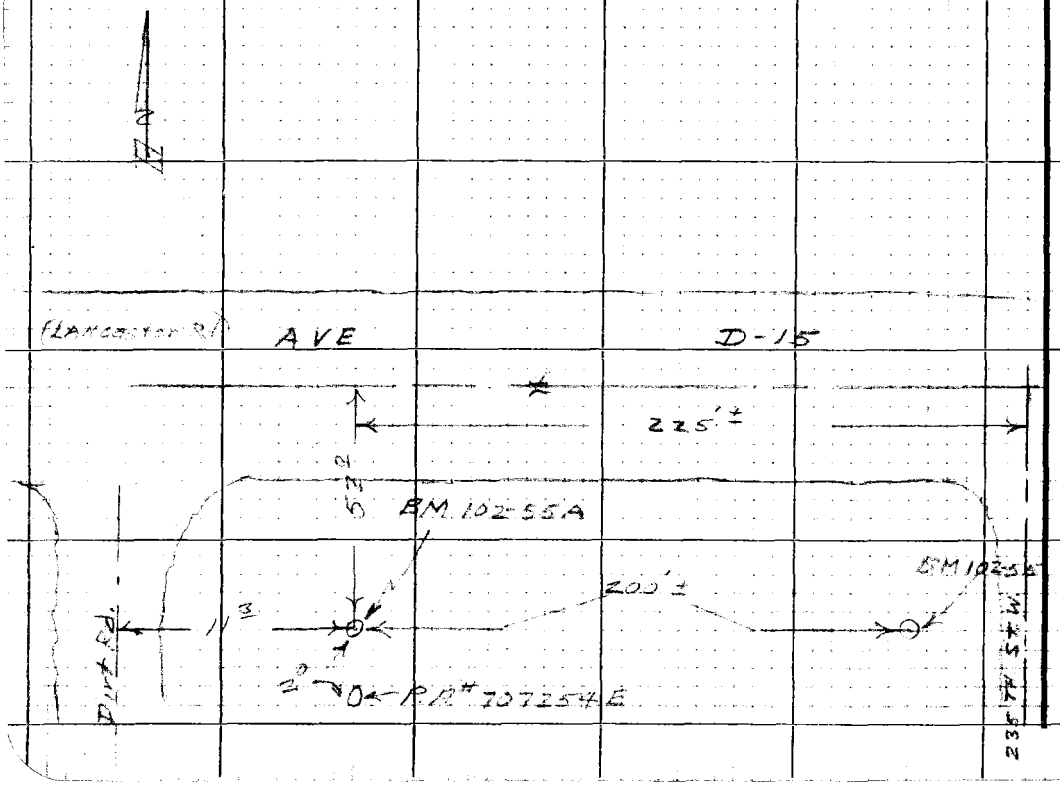

PLEASE RETURN TO
LOS ANGELES COUNTY ENGINEER
403 LOS ANGELES COUNTY ENGINEERING BLDG.

Do not extend this side of this line.

Note: Any Additions or Changes on this Sheet Must be Made or Circled in Red Ink With Date and Name of Person Making Change

Notes Ck'd by	Survey of	F.B. Pg. 177
Map No.	IN 030102 Tape Std. °F	
Office Work	Surveyed by	
Checked	Notes J. Maldonado Date 3/11/67	
Date	Indexed	

Ad.

[illegible]

[illegible] 3/11/67 [illegible] J. Maldonado

B.M. " O.K. 11/25/68 " " " " R.C. Bowers

B.M. DESCRIPTION OK, 10-2-72 " " " " R.L. STRADER

B.M. " " 1-10-74 " " " " T.C. PETERSON

Note: Any Additions or Changes on this Sheet Must be Made or Circled in Red Ink With Date and Name of Person Making Change

PLEASE RETURN TO
LOS ANGELES COUNTY ENGINEER
403 LOS ANGELES COUNTY ENGINEERING BLDG.

Do not extend this side of this line.

76P309S CE #310 5-66

Notes Ck'd by	Survey of
Map No.	JN 0301.02 Tape Std °F
Office Work	Surveyed by
Checked	Notes Date
Date	Indexed

F.B. Pg. 1

Fd.

B.M. 102-57 (U.S. 3164) (U.S.C. & G.S. V-305)

B.M. description [illegible] 2412-61 [illegible]

B.M. " O.K. 11/13/68 " " " " R.C. Bowers

The Cov. post has been [illegible] and part of the

[illegible] 11/13/68 RCB

B.M. DESCRIPTION OK, 10.2.72 PER F.B. 2412.61 R.L. STRADER

B.M. " " 1-10-74 T.C. PETERSON

Note: Any Additions or Changes on this Sheet Must be Made or Circled in Red Ink With Date and Name of Person Making Change

Do not extend this side of this line.

PLEASE RETURN TO
LOS ANGELES COUNTY ENGINEER
403 LOS ANGELES COUNTY ENGINEERING BLDG.

76P3098 CE #310 5-66

F.B. 3725 Pg. 130

(SET)

B.M. 102-57A

WEST LANCASTER AREA, ON LANCASTER ROAD, 0.45 MILE SOUTH OF STATE HIGHWAY 138 (LANCASTER ROAD), 90° FEET NORTHWESTERLY OF A MAIL BOX WITH HOUSE NUMBER 48600 245TH STREET WEST, 34° FEET SOUTHWESTERLY OF THE WEST END OF AN 18 INCH CULVERT WITH MARKER POST # 26.66, 10° FEET EAST OF THE PROD OF A BARBED WIRE FENCE TO THE SOUTH. A 2½ INCH COUNTY ENGINEER BRASS BUTTON CAP & PIPE SET IN A 12" x 12" CONCRETE POST PROTECTING 6" ABOVE GROUND AND STAMPED "B.M. 102-57A, 1972, R.E. 7078." A 2" DIAMETER MARKER PIPE IS 2° FEET SOUTHERY.

10-17-72 R.L. STRADER

OK 1-10-74 T.C. PETERSON

PLEASE RETURN TO
LOS ANGELES COUNTY ENGINEER
403 LOS ANGELES COUNTY ENGINEERING BLDG.

Do not extend this side of this line.

Note: Any Additions or Changes on this Sheet Must be Made or Circled in Red Ink With Date and Name of Person Making Change

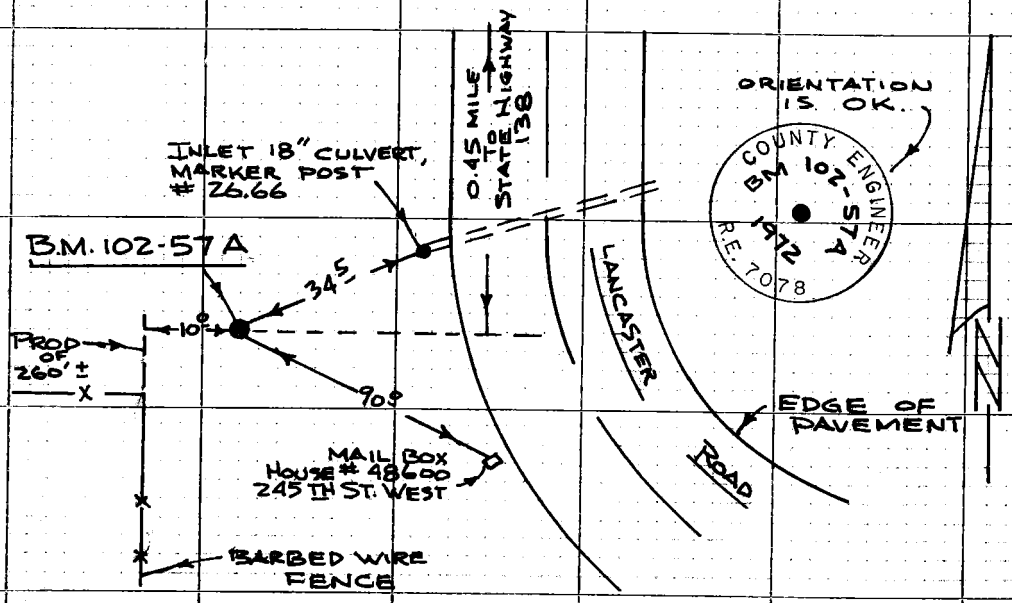

Notes Ck'd by	Survey of
Map No.	JN 0301.02 Tape Std °F
Office Work	Surveyed by
Checked	Notes Date 8/11/81
Date	Indexed

F.B. Pg. 131

Fd.

BM 102-58 C CALIF. DIV. of HWYS

BM [illegible] 8/11/81 [illegible]

B.M. destroyed by Calif. Aqueduct Const. [illegible]

See Pg. 134 for replacement B.M. 102-58 [illegible]

Note: Any Additions or Changes on this Sheet Must be Made or Circled in Red Ink With Date and Name of Person Making Change

Do not extend this side of this line.

PLEASE RETURN TO
LOS ANGELES COUNTY ENGINEER
403 LOS ANGELES COUNTY ENGINEERING BLDG.

76P309S CE #310 5-66

Notes Ck'd by	Survey of	F.B. Pg.
Map No.	JN 0201.02 Tape Std °F	
Office Work	Surveyed by	
Checked	Notes [illegible] Date [illegible]	
Date	Indexed [illegible]	

Set

BM 102-58A (U.S.C.&G.S. [illegible]) (LASRL BL-1269)
[illegible] 245TH [illegible] 39° [illegible]
[illegible] 24° [illegible] ℄ Ave. D. & 7' [illegible] BM 102-58 [illegible]
[illegible] A 4" U.S.C.&G.S. B.M. Brass Disc Stamped
"J-1099 - 1960" [illegible] flush on Conc. Hdwall to Culvert # L21+75

B.M. [illegible] Aqueduct Const. [illegible]

See Pg. 34 for BM 102-58B.

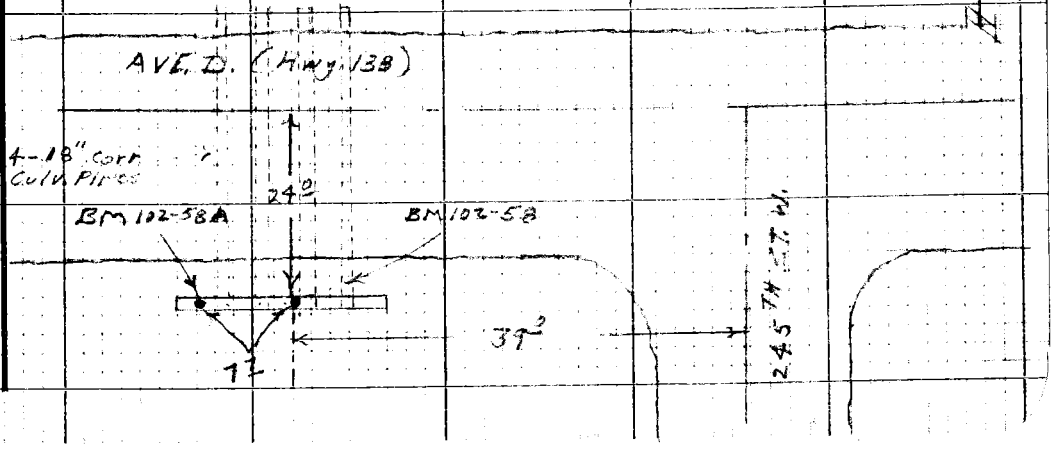

Note: Any Additions or Changes on this Sheet Must be Made or Circled in Red Ink With Date and Name of Person Making Change

Do not extend this side of this line.

PLEASE RETURN TO
LOS ANGELES COUNTY ENGINEER
403 LOS ANGELES COUNTY ENGINEERING BLDG.

76P3098 CE #310 5-66

F.B. 3725 Pg. 134

~~B.M. 102-58 B~~ (Calif. Water Resources B.M. ~~315.5A~~)

On State Hwy. 138, 400 ft ± E. of 245th St W., in the N.E. Cor. of Calif. Aqueduct - Neenach Bridge No 53-2047. 20.4 ft. No. of the ℄ of Hwy, 21.2 ft. W. of the E. end of the No. Conc. guard rail, and 41.0 ft. S.W. of P.P.# 128 5987E.

A Calif. Water Resources 3½" Br. B.M. disk, stamped "B.M., ~~315.5A~~, ~~1968~~", set in the top of the conc. rail. (SET) of the bridge.

B.M. 102-58C (CALIF. WATER RESOURCES B.M. 3136 A)

IDENTICAL DESCRIPTION AS B.M 102-58B EXCEPT STAMPING OF "B.M. 3136 A, 1971".

B.M. 102-58B REPORTED DESTROYED 12-8-71 BY W. BAY.

10-2-72 R.L. STRADER

OK 1-10-74 T.C. PETERSON

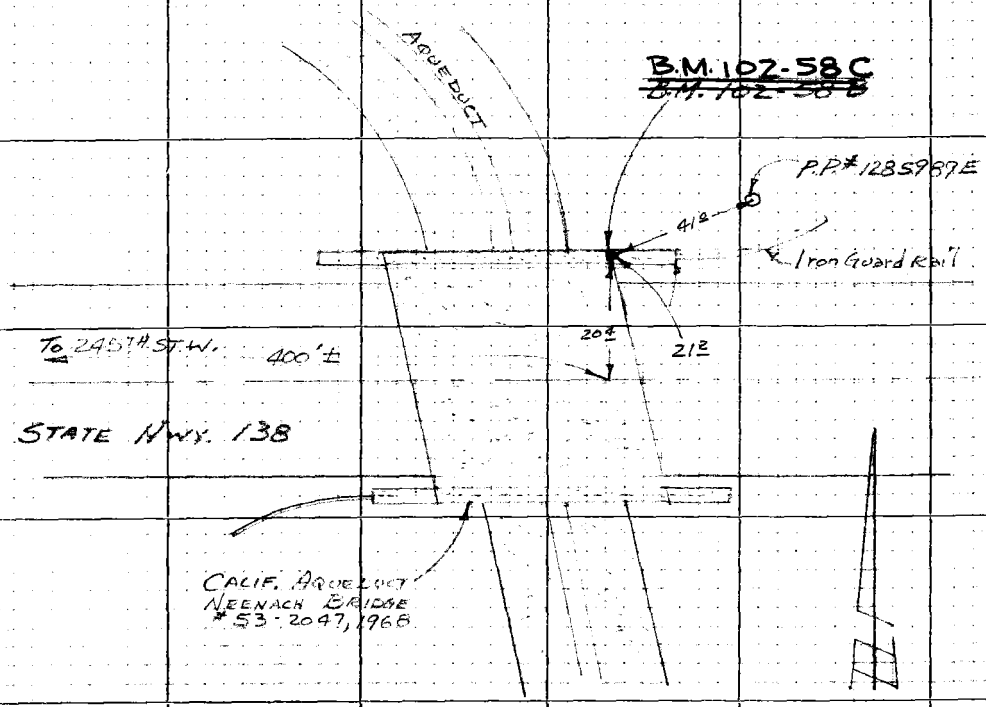

PLEASE RETURN TO
LOS ANGELES COUNTY ENGINEER
403 LOS ANGELES COUNTY ENGINEERING BLDG.

Do not extend this side of this line.

Note: Any Additions or Changes on this Sheet Must be Made or Circled in Red Ink With Date and Name of Person Making Change

Notes Ck'd by	Survey of
Map No.	JN030402 Tape Std °F
Office Work	Surveyed by
Checked	Notes [illegible] Date [illegible]
Date	Indexed

F.B. Pg.

Fd.

BM 102-59

[illegible] 24-12-63 [illegible]

B.M. " O.K. 11/13/68 " " " " [illegible]

B.M. DESCRIPTION OK, 10-2-72 " " " " R.L. STRADER

BM. " " 1-10-74 " " " " T.C. PETERSON

Note: Any Additions or Changes on this Sheet Must be Made or Circled in Red Ink With Date and Name of Person Making Change

Do not extend this side of this line.

PLEASE RETURN TO
LOS ANGELES COUNTY ENGINEER
403 LOS ANGELES COUNTY ENGINEERING BLDG.

76P309S CK #310 5-66

Notes Ck'd by	Survey of
Map No.	JN #301.02 Tape Std °F
Office Work	Surveyed by
Checked	Notes J. Maldonado Date [illegible]
Date	Indexed

F.B. Pg. 127

Fd

BM 122-60

B.M. [illegible] OK [illegible] F.B. 2412 [illegible] J. Maldonado

B.M. " O.K. 11/13/68 " " " " R.C. Bowers

B.M. DESCRIPTION OK, 10-2-72 " " " " R.L. STRADER

B.M. " " 1-10-74 " " " " T.C. PETERSON

Note: Any Additions or Changes on this Sheet Must be Made or Circled in Red Ink With Date and Name of Person Making Change

Do not extend this side of this line.

PLEASE RETURN TO
LOS ANGELES COUNTY ENGINEER
403 LOS ANGELES COUNTY ENGINEERING BLDG.

76P3098 CE #310 5-66

Notes Ck'd by	Survey of
Map No.	JN 43 of 62 Tape Std °F
Office Work	Surveyed by
Checked	Notes J. Maldonado Date 8/11/67
Date	Indexed

F.B. [illegible] Pg. 129

Ed.

BM 122-61 (USC&GS 104 A " [illegible] WW [illegible])

BM description OK 8/11/67 per F.B. [illegible] J. Maldonado

B.M. " OK 11/25/68 " " " " R.C. Bowers

B.M. DESCRIPTION OK, 10-2-72 " " " " R.L. STRADER

B.M. " " 1-10-74 " " " " T.C. PETERSON

Note: Any Additions or Changes on this Sheet Must be Made or Circled in Red Ink With Date and Name of Person Making Change

Do not extend this side of this line.

PLEASE RETURN TO
LOS ANGELES COUNTY ENGINEER
403 LOS ANGELES COUNTY ENGINEERING BLDG.

76P309S CE #310 5-66

Notes Ck'd by	Survey of
Map No.	JN [illegible] Tape Std. °F
Office Work	Surveyed by
Checked	Notes [illegible] Date [illegible]
Date	Indexed

F.B. [illegible] PG. [illegible]

Fd

B.M. 102-62

[illegible] OK [illegible] 2-12-66 [illegible]

B.M. " O.K. 11/25/63 " " " " R.C. Bowers

B.M. DESCRIPTION OK, 10-2-72 " " " R.L. STRADER

B.M. " " 1-10-74 " " " T.C. PETERSON

Note: Any Additions or Changes on this Sheet Must be Made or Circled in Red Ink With Date and Name of Person Making Change

Do not extend this side of this line.

PLEASE RETURN TO
LOS ANGELES COUNTY ENGINEER
403 LOS ANGELES COUNTY ENGINEERING BLDG.

76P309S CE #310 5-66

Notes Ck'd by	Survey of	F.B. Pg. 143
Map No.	JN 0301.02 Tape Std °F	
Office Work	Surveyed by	
Checked	Notes T. Maldonado Date 8/11/67	
Date	Indexed	

Fd.

BM 102-63

BM [illegible] 8/11/67 [illegible] FB 2412-67 J. Maldonado

B.M. " O.K., 11/25/68 " " " " R.C. Bowers

BM DESCRIPTION OK, 5-14-73 " " " " R.L. STRADER

BM " " 1-10-74 " " " " T.G. PETERSON

Note: Any Additions or Changes on this Sheet Must be Made or Circled in Red Ink With Date and Name of Person Making Change

Do not extend this side of this line.

PLEASE RETURN TO
LOS ANGELES COUNTY ENGINEER
403 LOS ANGELES COUNTY ENGINEERING BLDG.

76P309S CE #310 5-66

Notes Ck'd by	Survey of	F.B. [illegible] Pg. 145
Map No.	JN 0201.02 Tape Std °F	
Office Work	Surveyed by	
Checked	Notes [illegible] Date [illegible]	
Date	Indexed [illegible]	

Fa.

BM 122-64 (U.S. 3162) (U.S.C.&G.S. U-305)

[illegible] 10th [illegible] 8/[illegible] F.B. [illegible] [illegible]

B.M. " O.K. 11/25/68 " " " " [illegible]

BM DESCRIPTION OK, 5-14-73 " " " " RLSTRADER

BM " " 1-10-74 " " " " T.C. PETERSON

Note: Any Additions or Changes on this Sheet Must be Made or Circled in Red Ink With Date and Name of Person Making Change

Do not extend this side of this line.

PLEASE RETURN TO
LOS ANGELES COUNTY ENGINEER
403 LOS ANGELES COUNTY ENGINEERING BLDG.

76P309S CE #310 5-66

Notes Ck'd by	Survey of
Map No.	JN 030102 Tape Std. °F
Office Work	Surveyed by
Checked	Notes Dated
Date	Indexed

F.B. Pg. 147

Fd.

BM 102-65 (Calif. Div. of Hwy's)

[illegible] OK 8/11/67 per F.B. [illegible]-69 J. Maldonado

Unable to locate B.M. on 1/22/68 RC Bowers

INSUFFICIENT TIES TO SEARCH, FALLS IN PLOWED FIELD

5-14-73 R.L. STRADER

Note: Any Additions or Changes on this Sheet Must be Made or Circled in Red Ink With Date and Name of Person Making Change

Do not extend this side of this line.

PLEASE RETURN TO
LOS ANGELES COUNTY ENGINEER
403 LOS ANGELES COUNTY ENGINEERING BLDG.

76P3098 CK #310 5-66

Notes Ck'd by	Survey of [illegible]	F.B. [illegible] Pg. [illegible]
Map No.	JN 0301.02 Tape Std °F	
Office Work	Surveyed by [illegible]	
Checked	Notes T. Maldonado Date 8/11/67	
Date	Indexed	

Fd.

BM 102-65 A

BM description OK, 8/11/67 per F.B. 2412-67 J. Maldonado

[illegible] " OK. [illegible] " " " R.C. Bowers

BM DESCRIPTION OK, 5-14-73 " " " " R.L. STRADER

BM " " 1-10-74 " " " " T.C. PETERSON

Note: Any Additions or Changes on this Sheet Must be Made or Circled in Red Ink With Date and Name of Person Making Change

Do not extend this side of this line.

PLEASE RETURN TO
LOS ANGELES COUNTY ENGINEER
403 LOS ANGELES COUNTY ENGINEERING BLDG.

76P309S CE #310 5-66

Notes Ck'd by	Survey of [illegible]	F.B. [illegible] Pg. [illegible]
Map No.	JN 030102 Tape Std °F	
Office Work	Surveyed by [illegible]	
Checked	Notes T. Maldonado Date 8/11/67	
Date	Indexed [illegible]	

Fd.

BM 122-66

BM [illegible] O.K. [illegible] F.B. 2412-70 J. Maldonado

B.M. " O.K. 11/26/68 " " " " R.C. Rowers

BM DESCRIPTION OK, 5-14-73 " " " " R.L. STRADER

BM " " 1-10-74 " " " " T.G. PETERSON

Note: Any Additions or Changes on this Sheet Must be Made or Circled in Red Ink With Date and Name of Person Making Change

PLEASE RETURN TO
LOS ANGELES COUNTY ENGINEER
403 LOS ANGELES COUNTY ENGINEERING BLDG.

Do not extend this side of this line.

76P3098 CE #310 5-66

F.B. 3725 Pg. 152

BM 102-135

See FB 3737-149 Set on 3/17/76 W. Voge

PLEASE RETURN TO
LOS ANGELES COUNTY ENGINEER
403 LOS ANGELES COUNTY ENGINEERING BLDG.

Do not extend this side of this line.

Note: Any Additions or Changes on this Sheet Must be Made or Circled in Red Ink With Date and Name of Person Making Change.

Notes Ck'd by	Survey of [illegible]	F.B. [illegible] PG. [illegible]
Map No.	JN 0301.02 Tape Std °F	
Office Work	Surveyed by [illegible]	
Checked	Notes T. Maldonado [illegible] Date 8/14/67	
Date	Indexed	

Fd.

BM 102-67

BM [illegible] O.K. 8/[illegible] per F.B. 2413-71 T. Maldonado

B.M. " O.K. [illegible]/25/68 " " " " R.C. Bowers

BM DESCRIPTION OK, 5-14-73 " " " " R.L. STRADER

BM " " 1-10-74 " " " " T.C. PETERSON

Note: Any Additions or Changes on this Sheet Must be Made or Circled in Red Ink With Date and Name of Person Making Change

Do not extend this side of this line.

PLEASE RETURN TO
LOS ANGELES COUNTY ENGINEER
403 LOS ANGELES COUNTY ENGINEERING BLDG.

76P309S CE #310 5-66

Notes Ck'd by	Survey of [illegible]	F.B. [illegible] Pg. [illegible]
Map No.	JN 0301.02 Tape Std °F	
Office Work	Surveyed by [illegible]	
Checked	Notes [illegible] Date 3/11/[illegible]	
Date	Indexed	

M

BM 102-68 (U.S. 3161)(U.S.C.&G.S. T-305)

BM description OK, 8/[illegible] per F.B. [illegible]-72 J. Maldonado

B.M. " O.K. 11/25/68 " " " " R.C. Bowers

BM DESCRIPTION OK, 5-14-73 " " " " R.L. STRADER

BM " " 1-10-74 " " " " T.C. PETERSON

Note: Any Additions or Changes on this Sheet Must be Made or Circled in Red Ink With Date and Name of Person Making Change

Do not extend this side of this line.

PLEASE RETURN TO
LOS ANGELES COUNTY ENGINEER
403 Los Angeles County Engineering Bldg.

76P3098 CE #310 8-66

Notes Ck'd by	Survey of L.A. Co. Precision Nr	F.B. [illegible] Pg. 157
Map No.	[illegible]	
Office Work	Surveyed by R.C. Bowers	
Checked	Notes J. Maldonado Date 8/11/67	
Date	Indexed C. J. GALLI	

Fd

BM 102-69

BM description OK 8/11/67 per FB 2412-73 J. Maldonado

B.M. " O.K. 11/25/68 " " " " R.C. Bowers

BM DESCRIPTION OK, 5.14.73 " " " " R.L. STRADER

B.M. " " 1-10-74 " " " " T.C. PETERSON

Note: Any Additions or Changes on this Sheet Must be Made or Circled in Red Ink With Date and Name of Person Making Change

Do not extend this side of this line.

PLEASE RETURN TO
LOS ANGELES COUNTY ENGINEER
403 LOS ANGELES COUNTY ENGINEERING BLDG.

7623095 CK #310 3-66

Notes Ck'd by	Survey of [illegible]	F.B. 3725 Pg. 139
Map No.	[illegible]	
Office Work	Surveyed by R.C. Bowers	
Checked	Notes R. Anderson Date 9-1-67	
Date	Indexed C. J. GALLI	

FD

B.M. 102-70

B.M. DESCRIPTION O.K, 9-1-67 PER F.B, 2412-74 R. ANDERSON

B.M. " O.K., 11/25/68 " " " " R.C. BOWERS

BM DESCRIPTION OK, 5.14.73 " " " " R.L. STRADER

BM " " 1-14-74 " " " " T.C. PETERSON

Note: Any Additions or Changes on this Sheet Must be Made or Circled in Red Ink With Date and Name of Person Making Change

Do not extend this side of this line.

PLEASE RETURN TO
LOS ANGELES COUNTY ENGINEER
403 LOS ANGELES COUNTY ENGINEERING BLDG.

76P3095 CE #310 5-66

Notes Ck'd by	Survey of [illegible]	F.B. [illegible] Pg. 161
[illegible]	[illegible]	
Office Work	Surveyed by R.C. Bowers	
Checked	Notes R. ANDERSON Date 9-1-67	
Date	Indexed C. J. GALLI	

Fo.

B.M. 102-71

B.M. DESCRIPTION O.K. 9-1-67 PER F.B. 2412-75 R. ANDERSON

Note: The button has been driven below the Elev. of the rim of the Br. Cap. Elev. Taken on the N.W. edge of Rim. 1/22/68 RCB

B.M. Desc. O.K., 11/25/68 per F.B. 2412-75 RC Bowers

BM DESC. OK, 5.14.73 " " " " R.L. STRADER

" " " 1-14-74 " " " " T.C. PETERSON

Note: Any Additions or Changes on this Sheet Must be Made or Circled in Red Ink With Date and Name of Person Making Change

PLEASE RETURN TO
LOS ANGELES COUNTY ENGINEER
403 LOS ANGELES COUNTY ENGINEERING BLDG.

Do not extend this side of this line.

76F3098 CK #310 5-66

Notes Ck'd by	Survey of [illegible]	F.B. [illegible] Pg. 163
Map No.	[illegible]	
Office Work	Surveyed by R.C. Bowers	
Checked	Notes R. ANDERSON Date 9-1-67	
Date	Indexed C. J. GALLI	

Fo.

B.M. 102-72

B.M. DESCRIPTON O.K. 9-1-67 PER F.B. 2412-76 R. ANDERSON

B.M. " O.K., 11/25/68 " " " " R.C. Bowers

BM DESCRIPTION OK, 5.14.73 " " " " R.L. STRADER

BM " " 1-14-74 " " " " T.C. PETERSON

Note: Any Additions or Changes on this Sheet Must be Made or Circled in Red Ink With Date and Name of Person Making Change

Do not extend this side of this line.

PLEASE RETURN TO
LOS ANGELES COUNTY ENGINEER
403 LOS ANGELES COUNTY ENGINEERING BLDG.

76P3098 CE #310 5-68

Notes Ck'd by	Survey of L.A. Co. PRECISE LEVEL NET
~~Map No.~~	~~Type~~ ~~Std~~ °F
Office Work	Surveyed by R.C. BOWERS
Checked	Notes R. ANDERSON Date 9-1-67
Date	Indexed C. J. GALT

F. B. 3725 PG. 165

For

B.M. 102-T3

B.M. DESCRIPTION O.K. 9-1-67 PER F.B. 2412-77 R. ANDERSON

B.M. " O.K. 11/25/68 " " " " R.C. Bowers

(T.P. 6/49 removed.)

BM DESCRIPTION OK, 5-14-73 " " " " R.L. STRADER

B.M. " " 1-14-74 " " " " T.C. PETERSON

Note: Any Additions or Changes on This Sheet Must be Made or Circled in Red Ink With Date and Name of Person Making Change.

PLEASE RETURN TO
LOS ANGELES COUNTY ENGINEER
403 LOS ANGELES COUNTY ENGINEERING BLDG.

Do not extend this side of this line.

76F3095 CE#310 1-65

Notes Ck'd by	Survey of L.A. Co. Precise Lev't Nt	F.B. 3725 Pg. 167
Map No.	[illegible]	
Office Work	Surveyed by R.C. Bowers	
Checked	Notes R. Anderson Date 9-1-67	
Date	Indexed C.J. Gally	

F.D.

B.M. 102-74

B.M. DESCRIPTION O.K. 9-1-67 PER F.B. 2412-78 R. ANDERSON

B.M. " O.K. 11/25/68 " " " " RC Bowers

BM DESCRIPTION OK. 5-14-73 " " " " SEE

F.B. 3725-168 FOR BM. 102-74 A R.L. STRADER

B.M. DESCRIPTION OK 1-9-74 T.C. PETERSON

Note: Any Additions or Changes on this Sheet Must be Made or Circled in Red Ink With Date and Name of Person Making Change

Do not extend this side of this line.

PLEASE RETURN TO
LOS ANGELES COUNTY ENGINEER
403 LOS ANGELES COUNTY ENGINEERING BLDG.

7-P3098 CK #310 5-66

F.B. 3725 Pg. 168

(SET)

B.M. 102-74 A

NORTHWEST OF LANCASTER ON STATE HIGHWAY 138, 2.3 MILES EAST OF JUNCTION OF OLD RIDGE ROUTE, 23.1 FEET SOUTHERLY OF APPROXIMATE CENTER OF PAVEMENT, 131.4 FEET SOUTHEASTERLY OF A POWER POLE (NO NUMBER), 161.0 FEET SOUTHWESTERLY OF A POWER POLE NO. 1049010E, 24.6 FEET NORTHERLY OF BM 102-74. FOUND A "L.A. CO. ROAD DEPT. BM" TAG IN LEAD IN A 10" CONCRETE HEADWALL @ THE CENTER OF THE ANGLE POINT.

5-16-73 R.L. STRADER

OK 1-11-74 C.K. LIND

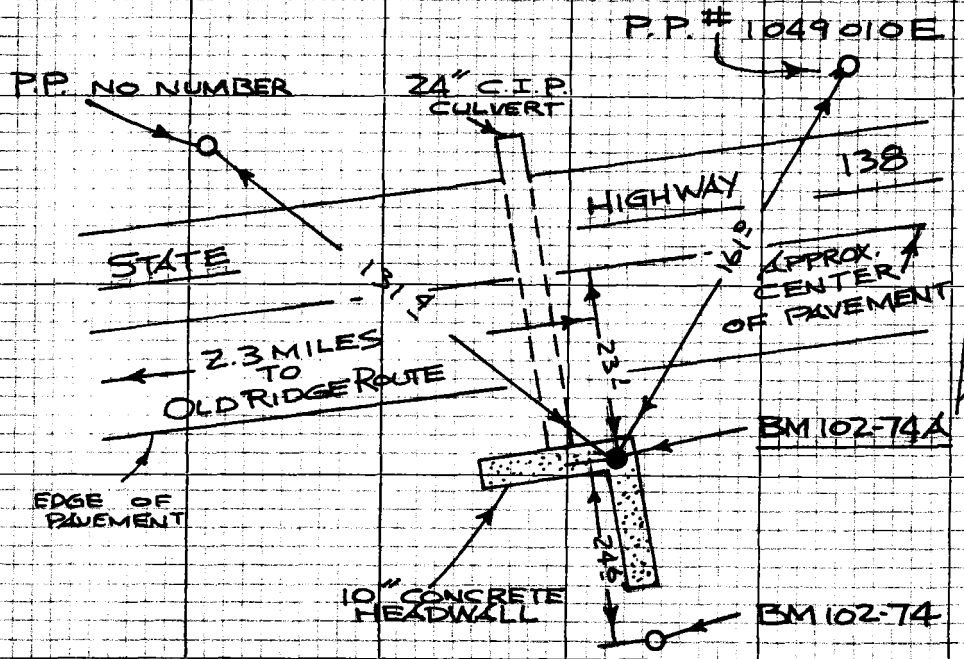

PLEASE RETURN TO
LOS ANGELES COUNTY ENGINEER
403 LOS ANGELES COUNTY ENGINEERING BLDG.

Do not extend this side of this line.

Note: Any Additions or Changes on this Sheet Must be Made or Circled in Red Ink With Date and Name of Person Making Change

Notes Ck'd by	Survey of [illegible]	F.B. [illegible] Pg. 169
[illegible]	[illegible]	
Office Work	Surveyed by R.C. BOWERS	
Checked	Notes R. ANDERSON Date 9-1-67	
Date	Indexed C.J. GALLI	

Fo.

B.M. 102-75

B.M. DESCRIPTION O.K. 9-1-67 PER F.B. 2412-78 R. ANDERSON

B.M. " O.K. 11/25/68 " " " " R.C. BOWERS

BM DESCRIPTION OK, 5-14-73 " " " " R.L. STRATER

B.M. " " 1-11-74 " " " " C.K. LIND

Note: Any Additions or Changes on this Sheet Must be Made or Circled in Red Ink With Date and Name of Person Making Change

Do not extend this side of this line.

PLEASE RETURN TO
LOS ANGELES COUNTY ENGINEER
403 LOS ANGELES COUNTY ENGINEERING BLDG.

76P3098 CE #310 8-68

Notes Ck'd by	Survey of L.A. [illegible] Level Net	F.B. 3725 Pg. 171
Map No.	[illegible]	
Office Work	Surveyed by R.C. Bowers	
Checked	Notes T. Maldonado Date 1-24-68	
Date	Indexed C. J. GALLI	

Set
B.M. 102-75A (U.S.C.&G.S. R-976, 1964)
Lancaster Road (State Hwy. #138) 1.65 Mi. easterly of Old Ridge Route Hwy., 205± ft. S.W. of the W. end of the So. Conc. Headwall #53-544, 170± ft. So. of Center of the Hwy, and 52± ft. N.E. of B.M. 102-75B (U.S.C.&G.S. Q-976). A U.S.C.&G.S. 4" Br. B.M. disk, stamped "R 976, 1964", set in Conc. on a 3' x 3' rock outcrop, up 12" above the ground level, with a marker post 30 ft. S.W.

B.M. OK, 11/25/68 RCB
BM OK, 5-14-73 RLS
BM OK 1-11-74 C.K.L.

Set B.M. 102-75B (U.S.C.&G.S. Q-976, 1964)
Lancaster Road (State Hwy #138) 1.65 Mi. easterly of Old Ridge Route Hwy, 265 ft ± S.W. of the W. end of the So. Conc. Headwall #53-544, 216± ft. So. of the Center of the Hwy., and 52± ft. S.W. of BM 102-75A (U.S.C.&G.S. R-976). A U.S.C.&G.S. 4" Br. B.M. disk, stamped "Q-976, 1964", set in Conc. on the top of large sandstone rock outcrop, up 30" above ground level, with a marker post 30 ft. N.E.

B.M. OK 11/25/68 RCB
BM OK 5-14-73 RLS
B.M. OK 1-11-74 C.K.L.

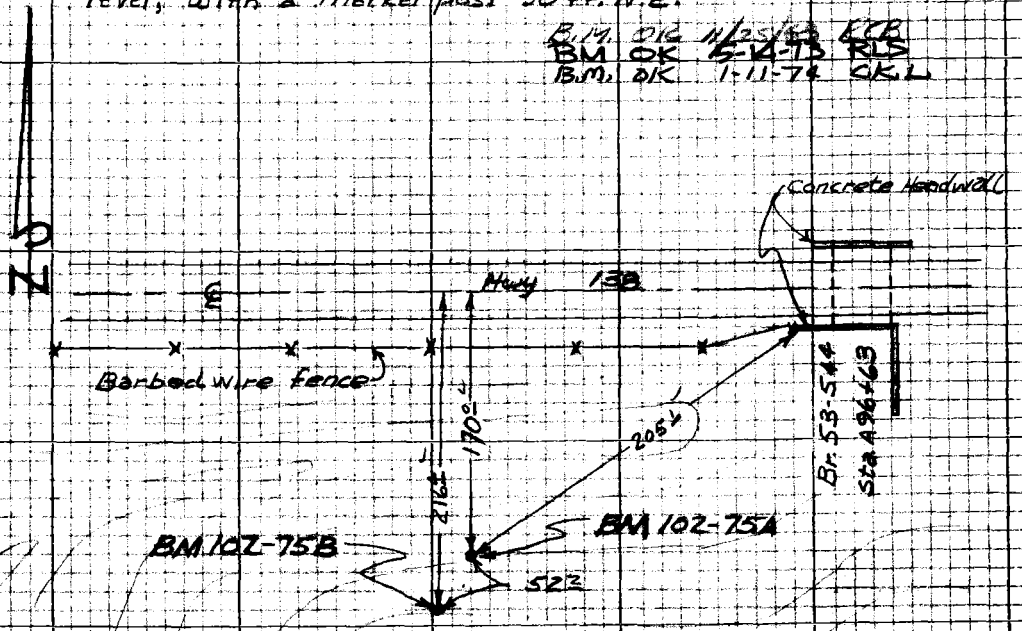

Note: Any Additions or Changes on this Sheet Must be Made or Circled in Red Ink With Date and Name of Person Making Change

Do not extend this side of this line.

PLEASE RETURN TO
LOS ANGELES COUNTY ENGINEER
403 LOS ANGELES COUNTY ENGINEERING BLDG.

76P3098 CE #310 8-68

Notes Ck'd by	Survey of L.A.Co. PRECISE LEVEL NET
Map No.	JN 030102 Tape Std. °F
Office Work	Surveyed by R.C. BOWERS
Checked	Notes R. ANDERSON Date 9-1-67
Date	Indexed C.J. GALLI

F. B. 3775 PG. 173

Fo.

B.M. 102-76 (U.S. 3159) (U.S.C.&G.S. R-305)

B.M. DESCRIPTION O.K. 9-1-67 PER F.B. 2412-80 R. ANDERSON

B.M. " O.K. 11/25/68 " " " " R.C. BOWERS

O.K. Mar. '70 [signature]

BM DESCRIPTION OK, 5.14.73 " " " " R.L. STRADER

BM " " 1-11-74 " " " " T.C. PETERSON

Note: Any Additions or Changes on This Sheet Must be Made or Circled in Red Ink With Date and Name of Person Making Change.

PLEASE RETURN TO
LOS ANGELES COUNTY ENGINEER
403 LOS ANGELES COUNTY ENGINEERING BLDG.

Do not extend this side of this line.

76F309S CE#310 1-65

Notes Ck'd by	Survey of L.A.C. Precise Level Line
Map No.	Station Line
Office Work	Surveyed by G. C. Bowers
Checked	Notes D. Fisher Date 2/18/68
Date	Indexed C. J. GALLI

F.B. 3725 Pg. 175

Set

B.M. 102-76A (U.S.C.&G.S. N-976, 1964)
Lancaster Road, (State Hwy #138) about 1.3 mi. easterly of the Old Ridge Route Hwy. 488.5 ft. No. of the centerline, and 455± ft. N.E. of B.M. 102-76 (U.S.C.&G.S. R-305, 1935), 30' No. of the north bank of dry wash on 10' x 30' sandstone outcrop. A 4" U.S.C.&G.S. Br. B.M. disk, stamped "N-976, 1964", set in conc. on the outcrop. B.M. O.K., 11/25/68 RCB

	O.K.	Mar. 70	J.B. Ramsell
BM	OK	5-14-73	R.L. STRADER
	OK	1-11-74	T.C. PETERSON

Set

B.M. 102-76B (U.S.C.&G.S. P-976, 1964)
Lancaster Road (State Hwy #138) about 1.3 mi. easterly of the Old Ridge Route Hwy, 492± ft. North of the centerline, 456± ft. N.E. of B.M. 102-76 (U.S.C.&G.S. R-305, 1935) and 10.9 ft. West of B.M. 102-76A (U.S.C.&G.S. N 976, 1964). A U.S.C.&G.S. 4" Br. B.M. disk, stamped "P-976, 1964", set in conc. on a 5' x 40' sandstone outcrop, about 35' No. of the center of a dry wash. B.M. O.K., 11/25/68 RCB

	O.K.	Mar. 70	J.B. Ramsell
BM	OK	5-14-73	R.L. STRADER
	OK	1-11-74	T.C. Peterson

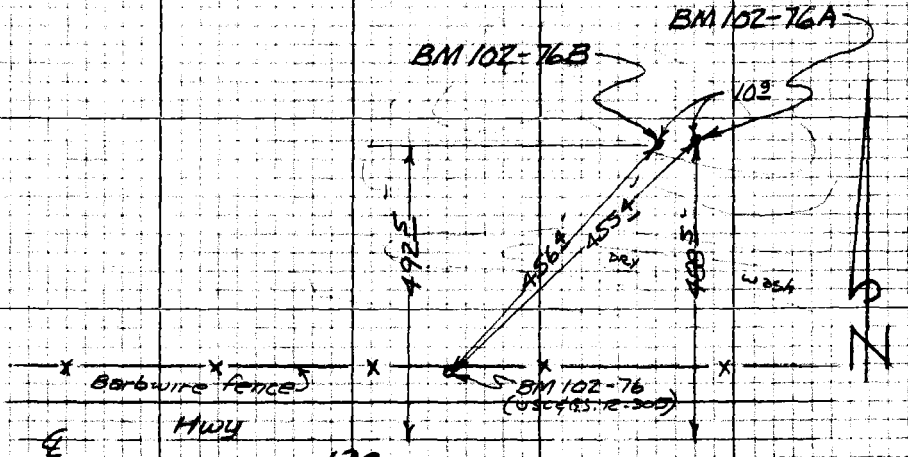

Note: Any Additions or Changes on this Sheet Must be Made or Checked in Red Ink With Date and Name of Person Making Change.

Do not extend this side of this line.

PLEASE RETURN TO
LOS ANGELES COUNTY ENGINEER
403 LOS ANGELES COUNTY ENGINEERING BLDG.

7623055 CK #310 R-68

Notes Ck'd by	Survey of L.A. Co. Precise Lev. Nt
Map No.	UN [illegible] Tape Std. °F
Office Work	Surveyed by R.C. Bowers
Checked	Notes R. Anderson Date 9-1-67
Date	Indexed C.J. Galli

F.B. 3725 PG. 177

Ed.

B.M. 102-77

B.M. DESCRIPTION O.K. 9-1-67 PER F.B. 2412-81 R. ANDERSON

BM. " O.K. 11/25/68 " " " " R.C. Bowers

O.K. Mar. 70 [signature]

BM DESCRIPTION OK 5-14-73 " " " " R.L. STRADER

" " " 1-11-74 " " " " T.C. PETERSON

Note: Any Additions or Changes on This Sheet Must be Made or Circled in Red Ink With Date and Name of Person Making Change.

PLEASE RETURN TO
LOS ANGELES COUNTY ENGINEER
403 LOS ANGELES COUNTY ENGINEERING BLDG.

Do not extend this side of this line.

76F309S CE#310 1-65

Notes Ck'd by	Survey of L.A. Co. Precise Lev. Net
Map No.	[illegible]
Office Work	Surveyed by R.C. BOWERS
Checked	Notes R. ANDERSON Date 9-1-67
Date	Indexed C. J. GALLI

F.B. 3725 Pg. 179

F.D.

B.M. 102-78

B.M. DESCRIPTION O.K. 9-1-67 PER F.B. 2412-82 R. ANDERSON

B.M. " O.K., 11/25/68 " " " " R.C. Bowers

OK Mar-'70 [illegible]

BM DESCRIPTION OK 5-14-73 " " " " R.L. STREDER

" " " 1-11-74 " " " " T.C. PETERSON

Note: Any Additions or Changes on this Sheet Must be Made or Circled in Red Ink With Date and Name of Person Making Change

Do not extend this side of this line.

PLEASE RETURN TO
LOS ANGELES COUNTY ENGINEER
403 LOS ANGELES COUNTY ENGINEERING BLDG.

76P3095 CE #310 5-66

Notes Ck'd by	Survey of L.A.G. Proc. Level Jct	F.B. 3725 Pg. 181
Map No.	[illegible]	
Office Work	Surveyed by R.C. Bowers	
Checked	Notes R.C.B. Date 2/7/68	
Date	Indexed C. J. GALLI	

Set

B.M. 102-78A (U.S.C.&G.S. H-1044, 1960)

Lancaster Road (State Hwy # 138), 0.3 Mi. easterly of the Jct. with the Old Ridge Route Hwy. 23° ft. No. of the centerline, 1.3 ft. W. of the E. end of the No. Headwall of Box Cul. BR. 53-543 at Hwy Sta. A 24+60. A U.S.C.&G.S. 4" Br. B.M. disk, stamped "H-1044, 1960", set in Conc. on the top of the Conc. headwall.

B.M. O.K., 11/25/68 RC Bowers
O.K., Mar-70 J.D. Randall
BM OK 5-14-73 R.L. STRADER
" " 1-11-74 T.C. PETERSON

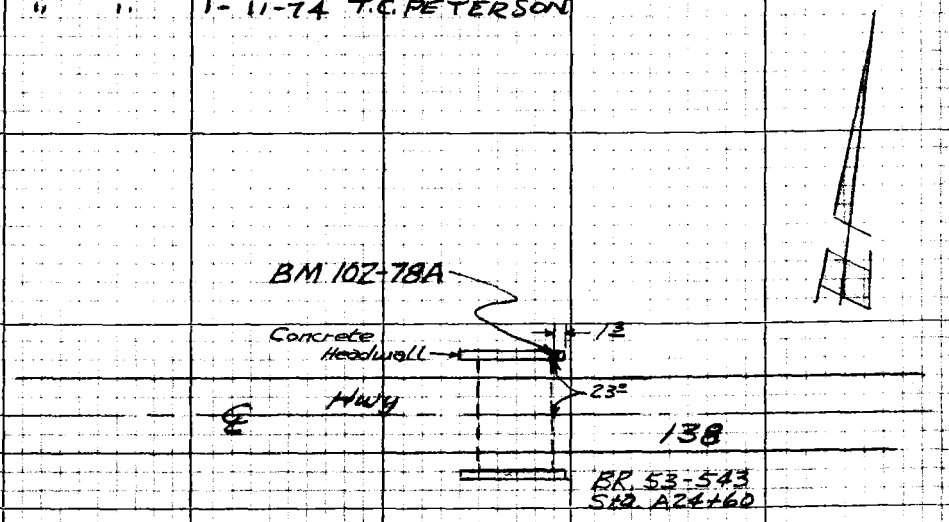

Note: Any Additions or Changes on this Sheet Must be Made or Circled in Red Ink With Date and Name of Person Making Change

Do not extend this side of this line.

PLEASE RETURN TO
LOS ANGELES COUNTY ENGINEER
403 LOS ANGELES COUNTY ENGINEERING BLDG.

76P3098 CE #310 5-66

Notes Ck'd by	Survey of L.A. Co. Bench Level N	F.B. [illegible] Pg. 183
Map No.	[illegible]	
Office Work	Surveyed by R.C. Bowers	
Checked	Notes R. Anderson Date 9-1-67	
Date	Indexed C. J. GALLI	

F.B.

B.M. 102-79

B.M. DESCRIPTION	O.K.	9-1-67 PER	F.B. 2412-83	R. ANDERSON
B.M. "	O.K.,	11/25/68 "	" " "	R.C. Bowers
	O.K.	Mar.-70	" " "	[illegible]
BM DESCRIPTION	OK	5-14-73	" " "	R.L. STRADER
" "	"	1-11-74	" " "	T.C. PETERSON
BM DESCRIPTION	OK	12-29-76	" " "	B.R. JACKSON

Note: Any Additions or Changes on this Sheet Must be Made or Circled in Red Ink With Date and Name of Person Making Change.

Do not extend this side of this line.

PLEASE RETURN TO
LOS ANGELES COUNTY ENGINEER
403 LOS ANGELES COUNTY ENGINEERING BLDG.

75P3098 CK #310 5-66

Notes Ck'd by	Survey of L.A. Co. Precise Level Net	F.B. [illegible] Pg. 185
Map No.	[illegible]	
Office Work	Surveyed by R. C. Bowers	
Checked	Notes R. Anderson Date 9-1-67	
Date	Indexed C. J. Galli	

FD

B.M. 102-80 (U.S.C.&G.S. C-370)

B.M. DESCRIPTION O.K. 9-1-67 PER F.B. 2412-84 R. ANDERSON

B.M. " O.K. 12/17/68 " " " " RC Bowers

NO EVIDENCE FOUND OF THIS B.M. (102-80) (U.S.C.&G.S. C-370) Obviously destroyed in the Relocation of State Route 138.

SET: B.M. 102-80A, to replace 102-80. See new desc. & sketch below. 6-Mar.-'70 J.B. Randall

B.M. 102-80A: (A COUNTY ENG'R B.M. disc.)

LANCASTER ROAD (STATE ROUTE 138). NOTE: Road to be relocated for construction of a portion of the Calif. Aqueduct. About 0.3 mi. North west'ly of the junction with the OLD RIDGE ROUTE (L.A. COUNTY N 2). About 103.5' South west'ly from the South'ly edge of existing pavement on LANCASTER ROAD, 166.0' South-South west of P.P. 106 1940E, 77.0' S.W. of a 3 strand Barbed Wire fence, East'ly of and about 3' higher than the bottom of, a natural depression.

SET: A 2¾" brass COUNTY ENGINEER disc, with a B.M. button, stamped "B.M. 102-80A 1970 R.E. 5869", up 6", in a 12" X 12" Conc. Post. A marker Pipe is 2' North'ly.

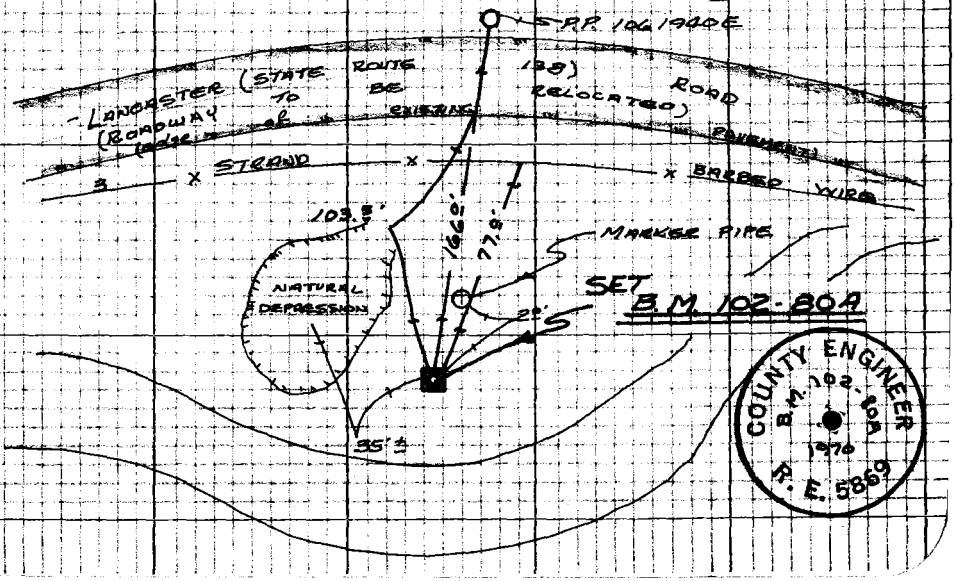

Note: Any Additions or Changes on this Sheet Must be Made or Circled in Red Ink With Date and Name of Person Making Change

Do not extend this side of this line.

PLEASE RETURN TO
LOS ANGELES COUNTY ENGINEER
403 LOS ANGELES COUNTY ENGINEERING BLDG.

76P3098 CE #310 5-66

F.B. 3725 PG. 186

BM 102-80A

BM DESCRIPTION OK PER F.B. 3725-185, 5-24-73, R.L. STRADER

" " " " " " " 1-11-74 T.C. PETERSON

PLEASE RETURN TO
LOS ANGELES COUNTY ENGINEER
403 LOS ANGELES COUNTY ENGINEERING BLDG.

DO NOT EXTEND THIS SIDE OF THIS TAB.

Note: Any Additions or Changes on this Sheet Must Be Made or Circled in Red Ink With Date and Name of Person Making Change.

Notes Ck'd by	Survey of L.A. Co. Prec. Int. Levels F.B. [illegible] Pg. 187
Map No.	Surveyed by A.C. Bowers
Office Work	Notes R. Anderson Date 9-1-67
Checked	Indexed
Date	

B.M. 102-81 (CALIF. DIV. of Hwy's)

B.M. DESCRIPTION O.K. 9-1-67 PER F.B. 2912-85 R. ANDERSON

B.M. " O.K. 12/17/68. " " A.C. BOWERS

B.M. found disturbed 6-March-70, Set B.M. 102-81A to Replace above Mon. See New description & Sketch Below. J.D. Randell : 6 Mar. 70

B.M. 102-81A: (COUNTY ENG'R. B.M. DISC.)

LANCASTER ROAD (STATE ROUTE 138) NOTE: Road to be relocated for construction of a portion of the Calif. Aqueduct. About 1.2 mi. Northwest'ly of the junction with the OLD RIDGE ROUTE (L.A. COUNTY N2), in the front lawn area of the KINSEY RANCH main house, 72.4 Ft. South'ly of a picket fence (fence also to be moved), about 250' North of the house, 38.2 Ft. North of a set of steps in a rubble rock retaining wall about 1.2 Ft. high, 2.2 Ft. East of a 4" dia. Flag pole.

SET: A 2 3/4" brass COUNTY ENGINEER disc, with a B.M. button, stamped (NOTE: Stamped Backwards) "B.M. 102-81A 1970 R.E. 5869" in a 9" x 9" Conc. post, 2" below the surface.

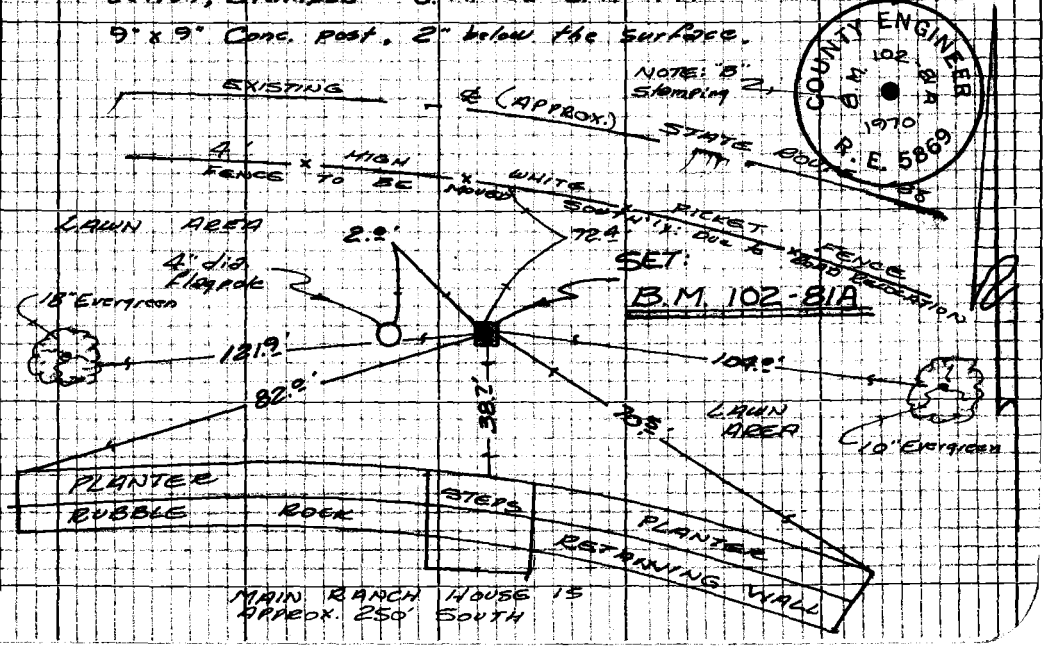

Note: Any Additions or Changes on this Sheet Must be Made or Circled in Red Ink With Date and Name of Person Making Change

Do not extend this side of this line.

PLEASE RETURN TO LOS ANGELES COUNTY ENGINEER 403 Los Angeles County Engineering Bldg.

ZBP3095 CE #310 8-68

F.B. 3725 Pg. 188

BM 102-B1A

BM DESCRIPTION OK PER F.B. 3725-187, 5-24-73, R.L. STRADER

" " " " " " " 1-11-74 T.C. PETERSON

" " " " " " " 2-3-77 M.R. NIEVARez

PLEASE RETURN TO
LOS ANGELES COUNTY ENGINEER
403 LOS ANGELES COUNTY ENGINEERING BLDG.

Do not extend this side of this line.

Note: Any Additions or Changes on this Sheet Must Be Made or Circled in Red Ink With Date and Name of Person Making Change

Notes Ck'd by	Survey of L.A. Co. Precise Level Nt	F.B. 3725 Pg. 189
Map No.	[illegible]	
Office Work	Surveyed by R.C. Bowers	
Checked	Notes R. Anderson Date 9-1-67	
Date	Indexed C. J. Gall	

F.B.

B.M. 102-82 (U.S. 1587)(U.S.C. & G.S. Y-53)

B.M. DESCRIPTION O.K. 9-1-67 PER F.B. 2412-86 R. ANDERSON

B.M. " O.K. 12/17/68 " " " " RC Bowers

B.M. 102-82 O.K. 19-Mar-70. Mark will probably be destroyed during Construction & Relocation of State Route 138. [illegible]

UNABLE TO LOCATE, PROBABLY DESTROYED BY ROAD WIDENING. SEE F.B. 3725-190 FOR BM 102-81 B. 5-24-73 R.L. STRADER

Note: Any Additions or Changes on this Sheet Must be Made or Circled in Red Ink With Date and Name of Person Making Change

Do not extend this side of this line.

PLEASE RETURN TO
LOS ANGELES COUNTY ENGINEER
403 LOS ANGELES COUNTY ENGINEERING BLDG.

76P3098 CE #310 5-66

F.B. 3725 Pg. 190

(SET)

B.M. 102-81 B U.S.C. & G.S. L 1219

NORTHWEST OF LANCASTER ON STATE HIGHWAY 138, ABOUT 1.2 MILES WESTERLY OF JUNCTION WITH THE OLD RIDGE ROUTE (L.A. COUNTY N-2), 28^{3} FEET NORTHERLY OF APPROXIMATE CENTER OF PAVEMENT, 114^{9} FEET EASTERLY OF POWER POLE NO. 1871735E, 86^{9} FEET WESTERLY OF POWER POLE NO. 1871736E, 0^{7} FOOT WESTERLY OF THE EASTERLY END OF A CONCRETE HEADWALL AT ROAD STATION 115+65. FOUND 4" U.S.C. & G.S. BRASS DISK IN TOP OF NORTH HEADWALL OF A CONCRETE BOX CULVERT AND STAMPED "L 1219, 1971".

5-24-73 R.L. STRADER

BM OK 1-11-74 T.C. PETERSON

BM OK 2-03-77 M.R. NGERAZ

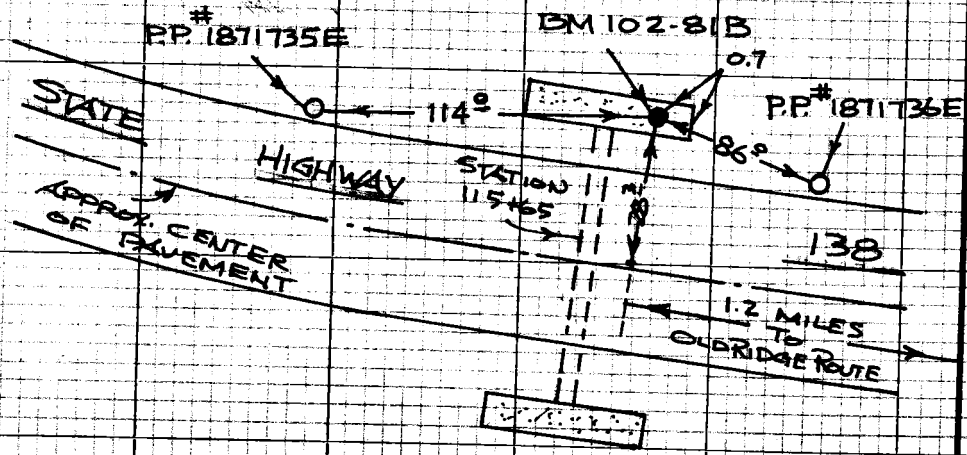

PLEASE RETURN TO
LOS ANGELES COUNTY ENGINEER
403 LOS ANGELES COUNTY ENGINEERING BLDG.

DO NOT EXTEND THIS SIDE OF THIS LINE.

Note: Any Additions or Changes on this Sheet Must Be Made or Circled in Red Ink With Date and Name of Person Making Change

Notes Ck'd by	Survey of L.A.C. Triangulation
Map No.	
Office Work	Surveyed by P.C. Bowers
Checked	Notes D.M. Fisher Date 1-22-68
Date	Indexed C. J. GALLI

F.B. [illegible] Pg. 191

Set

B.M. 102-82A (USC&GS △ QUAIL F)
Lancaster Rd. (State Hwy #138), 1.6 Mi. westerly of the Old Ridge Route Hwy., 92.7 ft. So. of centerline, 3.0 ft. W. of a barbwire fence, and 75.6 ft. S.E. of T.P. #61, 26.7 ft. No. of B.M. 102-82C and 28.7 ft. So. of B.M. 102-82B. A USC&GS Br. triangulation disk, Stamped "Quail F, 1964", set in a 12" x 12" Conc. post, up 3"

Set B.M. 102-82B (U.S.C.&G.S. Quail F, RM #1)
Lancaster Rd. (State Hwy #138), 1.6 Mi. W. of the Old Ridge Route Hwy., 63.8 ft. So. of ℄, 1.6 ft. W. of a barb wire fence, and 28.9 ft. No. of B.M. 102-82A (USC&GS Quail F). A USC&GS 4" Br. R.M. disk, Stamped "Quail F No 1, 1964", set in a 12" Conc. Post, up 3"

Set B.M. 102-82C (USC&GS. Quail F, RM #2)
Lancaster Rd. (State Hwy #138), 1.6 Mi. W. of the Old Ridge Route Hwy., 119.6 ft. So. of centerline, 1.8 ft. W. of a barb wire fence, and 26.9 ft. So. of BM 102-82A (USC&GS Quail F). A U.S.C.&G.S. 4" Br. R.M. disk, stamped "Quail F No 2, 1964", set in a 12" Conc. Post, up 3"

BM 102-82A, B, C O.K. 12/17/68 RCB
" " " " O.K. 19 Mar. 70 [illegible] RamDall
" " " " O.K. 5-24-73 R.L. STRADER
" " " " OK 1-11-74 T.C. PETERSON
" " " " O.K. 12-29-76 J.R. JACKSON

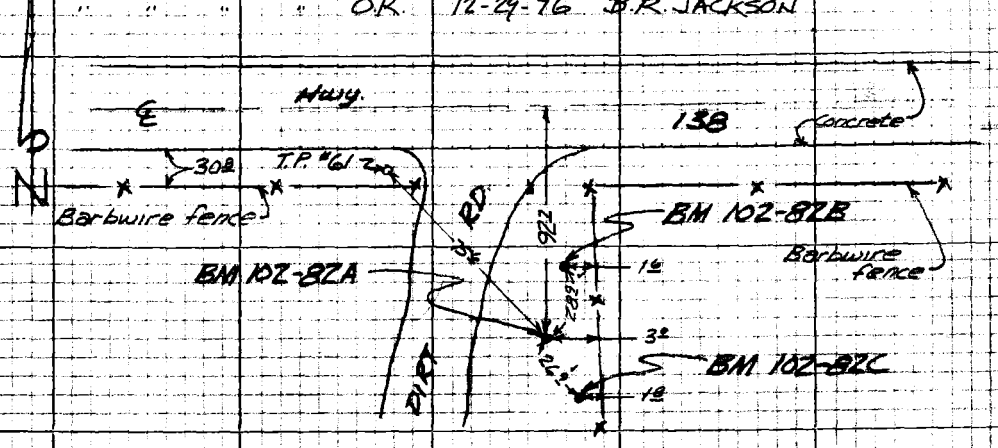

Notes: Any Additions or Changes on this Sheet Must be Made or Circled in Red Ink With Date and Name of Person Making Change

PLEASE RETURN TO
LOS ANGELES COUNTY ENGINEER
403 Los Angeles County Engineering Bldg.
Do not extend this side of this line.

76P3098 CE #310 8-68

Notes Ck'd by	Survey of L.A. Precise Level Net	F.B. 3701 Pg. 193
Map No.	[illegible]	
Office Work	Surveyed by R.C. Bowers	
Checked	Notes D. Fisher Date 2/7/68	
Date	Indexed C. J. GALLY	

Set

B.M. 102-82D (U.S.C.&G.S. Δ QUAIL B)

Lancaster Road (State Hwy 138), 1.9 mi. Westerly of the Jct. with the Old Ridge Route Hwy, 276.3 ft. So. of centerline, 170.4 ft. S.E. of T.P. # 70, 232.3 ft. S.E. of T.P. # 71. A U.S.C.&G.S. 4" Br. triangulation station disk, stamped "Quail B, 1964", set in a 12" Conc. post, up 3" with a marker post 4 ft. north.

B.M. OK, 12/17/68 R.C. Bowers
OK Mar. '70 J.B. Randall
OK 5-24-73 R.L. STRADER
OK 1-11-74 T.C. PETERSON
OK 2-2-77 M.R. NEVAREZ

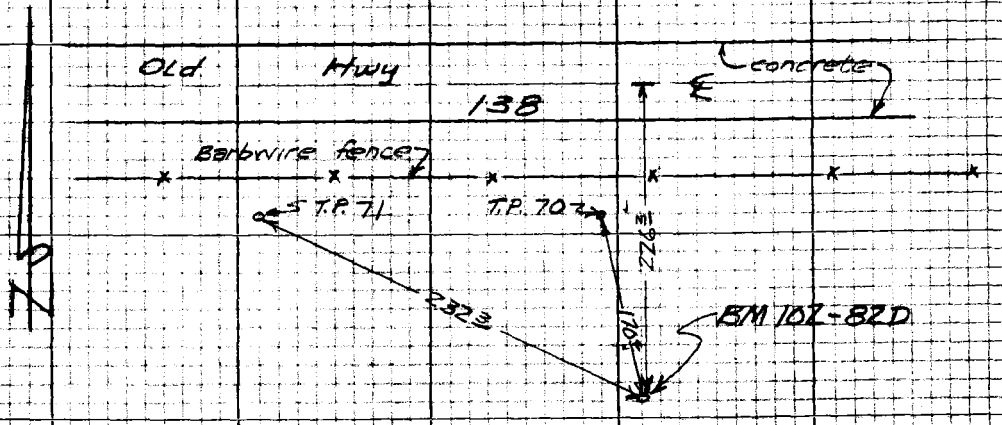

Note: Any Additions or Changes on this Sheet Must be Made or Circled in Red Ink With Date and Name of Person Making Change.

PLEASE RETURN TO
LOS ANGELES COUNTY ENGINEER
403 LOS ANGELES COUNTY ENGINEERING BLDG.

Do not extend this side of this line.

76P3098 CE #310 5-66

Notes Ck'd by	Survey of [illegible] Levelling
Map No.	[illegible]
Office Work	Surveyed by R. C. Bowers
Checked	Notes R. Anderson Date 9-1-67
Date	Indexed C. L. Galt

F.B. [illegible] Pg. 195

B.M. 102-83 (U.S.C. & G.S. R-452)

Note: B.M. gone 9-1-67 F.B. 2412-87 R. Anderson

Note: Any Additions or Changes on this Sheet Must be Made or Circled in Red Ink With Date and Name of Person Making Change

Do not extend this side of this line.

PLEASE RETURN TO
LOS ANGELES COUNTY ENGINEER
403 Los Angeles County Engineering Bldg.

76P3098 CE #310 5-66

Notes Ck'd by	Survey of Air Photo and Det
Map No.	Tracing Cloth
Office Work	Surveyed by RC Bowers
Checked	Notes D.H. FISHER Date 1-22-68
Date	Indexed C. J. GALLY

F.B. 3725 Pg. 197

B.M. 102-83A (USC&GS. Z-973, Reset 1965)
1.0 MI. S'ly along a paved Rd. from the P.O. at Gorman, (old U.S. Hwy 99 and Frontage Rd) thence 4.06 MI. E. along Old State Hwy. 138. 20± ft. No. of the No. edge of the West bound pavement, 48± ft. S.W. of P.P.# 1061893E, 164± ft. E. of B.M. 102-83E (USC&GS Y-973), and 18 ft. No. of a barb wire fence. A U.S.C. & G.S. 4" Br. B.M. disk, stamped "Z 973, 1964, Reset 1965", set in a 12" Dia. Conc. post, up 2", with a marker post 18" East.

Set B.M. 102-83B (U.S.C. & G.S. Y-973, Reset 1965)
1.0 MI. S'ly along a paved Rd. from the P.O. at Gorman, (old U.S. Hwy 99 & Frontage Rd.), thence 4.05 MI. E along Old State Hwy 138. 377 ft. No. of the No. edge of Pvm't. of the west bound lanes, 164± W. of BM 102-83D (USC&GS Z-973), 18 ft. No. of a barb. wire fence, and 24± S.E. of P.P.# 1061892 E. A USC. & G.S. 4" Br. B.M. disk, stamped "Y-973, 1964, Reset 1965", set in a 12" Dia. Conc. post, up 2" with a marker post 18" east.

BM 102-83A, B O.K. 12/1968 LCB
O.K. 5-24-73 RLSTRADER
O.K. 1-11-74 T.G. PETERSON

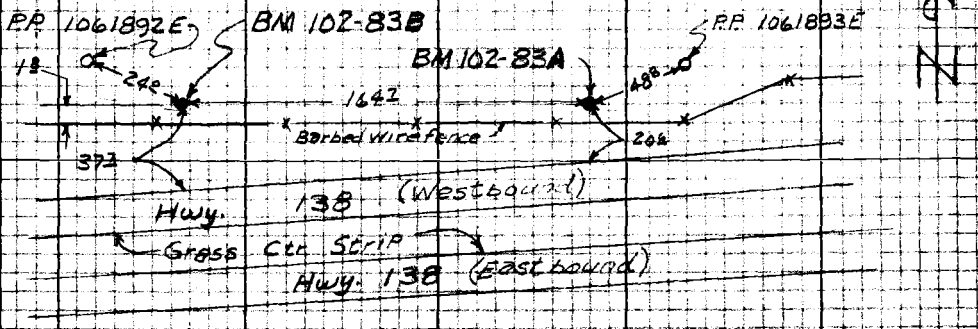

Note: Any Additions or Changes on this Sheet Must be Made or Checked in Red Ink With Date and Name of Person Making Change.

Do not extend this side of this line.

PLEASE RETURN TO
LOS ANGELES COUNTY ENGINEER
403 LOS ANGELES COUNTY ENGINEERING BLDG.

7E3055 CE #310 R-68

Notes Ck'd by	Survey of L.A.C. Precise and Net	F.B. 3775 Pg. 199
Map No.		
Office Work	Surveyed by R.C. Bowers	
Checked	Notes D.B. FISHER Date 1-22-68	
Date	Indexed C. J. GALLI	

Set

B.M. 102-83C (USC & G.S. X-973, Reset 1965)
1.0 mi. S'ly along a Paved Rd. from the P.O. at Gorman, (old U.S. Hwy 99 and Frontage Rd.) Thence 4.04 mi. E. along old State Hwy. 138. 53.5 ft. No. of the No. edge of Pvm't. of West bound lanes, 130.6 ft. W of P.P.# 1061892 E, 1.8 ft. No. of a barb wire fence, and 105.2 ft. S.E. of P.P.# 1061891E. A U.S.C. & G.S. 4" Br. B.M. disk, stamped "X-973, 1964, Reset 1965", set in a 12" dia. Conc. post, up 2" with a marker post 2.0 ft. E.

Set

B.M. 102-83D (U.S.C. & G.S. W-973, Reset 1965).
1.0 mi. S'ly along a Paved Rd. from the P.O. at Gorman, (old U.S. Hwy 99 and Frontage Rd.), thence 4.03 mi. E. along Old State Hwy 138. 67.2 ft. No. of the No. edge of Pvm't of the W. bound lanes, 1.8 ft. No. of a barbed wire fence, and 62.5 ft. S.W. of P.P.# 1061891E. A U.S.C. & G.S. 4" Br. B.M. disk, stamped "W-973, 1964, Reset 1965", set in a 12" Dia. Conc. post, up 2", with a marker post 2.0 ft. West.

B.M. 102-83C, D, O.K. 12/19/68 RCB OK 1-11-74 T.C.P.
O.K. 5-24-73 RLSTRADER

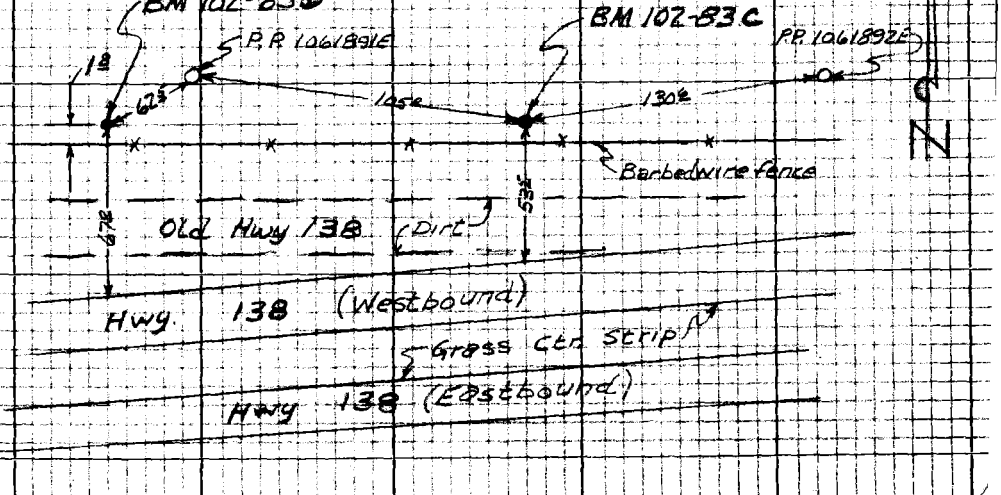

Note: Any Additions or Changes on this Sheet Must be Made or Circled in Red Ink With Date and Name of Person Making Change

Do not extend this side of this line.

PLEASE RETURN TO
LOS ANGELES COUNTY ENGINEER
403 LOS ANGELES COUNTY ENGINEERING BLDG.

7623098 CE #310 8-66

Notes Ck'd by	Survey of L.A.G. Phoenix Level No.	F.B. 3725 Pg. 201
Map No.	Tape	
Office Work	Surveyed by R.C. Bowers	
Checked	Notes D. Fisher Date 1/22/68	
Date	Indexed C. J. GALLI	

Set

B.M. 102-83 E (U.S.C. & G.S. V-973, Reset 1965)
1.0 Mi. S'ly along a paved Rd. from the P.O. at Gorman, (old U.S. Hwy 99 & Frontage Rd.), thence 4.02 Mi. E. along old State Hwy 138, 22.5 ft. No. of the No. edge of Conc. pvmt, 1.8 ft. No. of a barb wire fence, 54± ft. E. of a angle point in the barb wire fence, and 47 ft. W. of P.P.# 106 1890 E. A U.S.C. & G.S. 4" Br. B.M. disk, Stamped "V-973, 1964, Reset 1965", set in a 12" Dia. Conc. post, up 2", with a marker post 18" West.

B.M. O.K., 12/15/68 [illegible]
B.M. O.K., 5-24-73 R.L. STRADER
B.M. O.K. 1-11-74 T.C. PETERSON

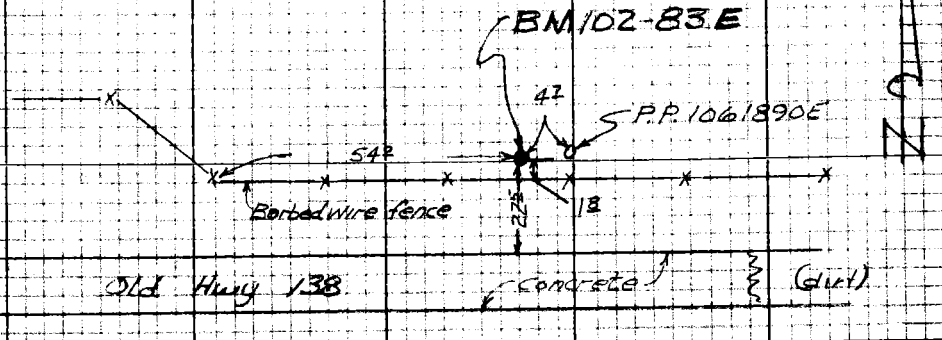

Note: Any Additions or Changes on this Sheet Must be Made or Circled in Red Ink With Date and Name of Person Making Change

Do not extend this side of this line.

PLEASE RETURN TO
LOS ANGELES COUNTY ENGINEER
403 LOS ANGELES COUNTY ENGINEERING BLDG.

76P3095 CE #310 5-68

Notes Ck'd by	Survey of L.A. Co. Precise Lvl	F.B. 3725 Pg. 203
Map No.	[illegible]	
Office Work	Surveyed by R.C. Bowers	
Checked	Notes T. Donlevy Date 1/10/68	
Date	Indexed C. J. GALLO	

BM 102-84 (G435, 1953)
Unable to locate, probably destroyed by Fwy. Const.
1/10/68 R.C. Bowers

SEARCHED FOR, NOTHING FOUND 5-24-73 R.L. STRADER

Note: Any Additions or Changes on this Sheet Must be Made or Circled in Red Ink With Date and Name of Person Making Change

Do not extend this side of this line.

PLEASE RETURN TO
LOS ANGELES COUNTY ENGINEER
403 LOS ANGELES COUNTY ENGINEERING BLDG.

76P309R CR #310 5-66

Notes Ck'd by	Survey of L.A.G. Precise Level Net	F.B. 3725 Pg. 205
Map No.	[illegible]	
Office Work	Surveyed by R.C. Bowers	
Checked	Notes J. Maldonado Date 1/22/68	
Date	Indexed C. J. GALLI	

Set

B.M. 102-84A (U.S.C. & G.S. U 973, 1964)
1.0 Mi. S'ly along a paved Rd. from the P.O. at Gorman (old U.S. Hwy 99 and Frontage Rd.), thence 4.0 Mi. E. along Old State Hwy 138. 0.8 ft. No. of the No. edge of Conc. pvmt, on the E. end of the No. Conc. Hd. wall at Hwy. Sta. No K 298+00, 124± ft. S.E. of P.P.# 1061888E, 40± ft. No. of the No. end of a Catch basin. A U.S.C. & G.S. Br. B.M. disk, Stamped "U-973, 1964", set in Conc. on the Conc. Hd. wall No K 298+00.

B.M. O.K., 12/17/68 R.C.B.
B.M. O.K., 5-24-73 R.L. STRADER
B.M. OK 1-11-74 T.C. PETERSON

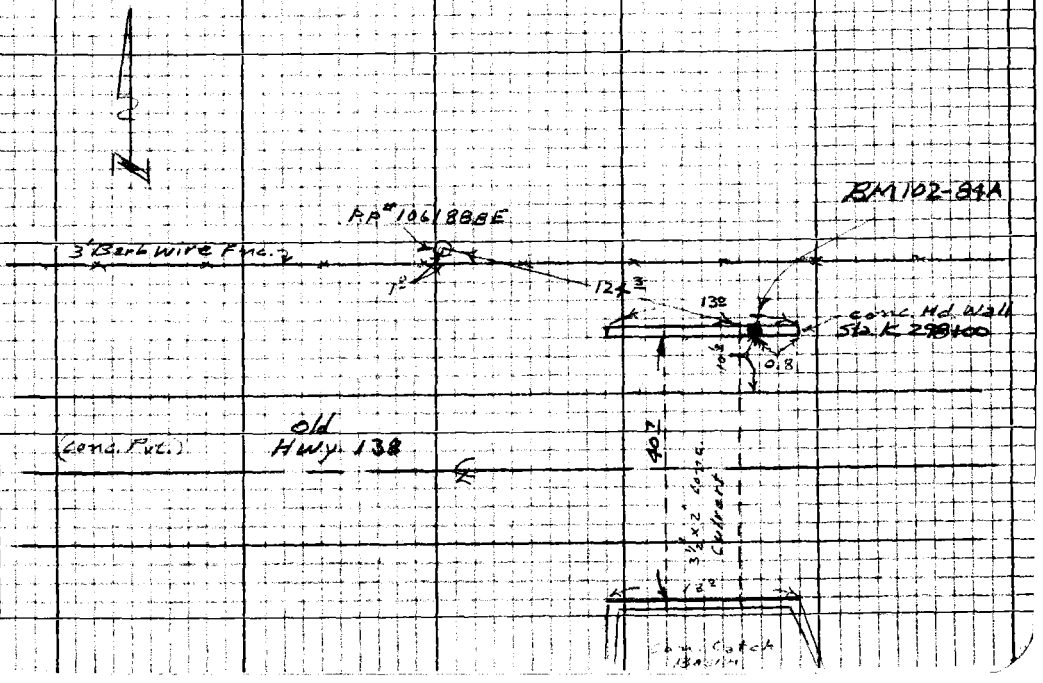

Note: Any Additions or Changes on this Sheet Must be Made or Circled in Red Ink With Date and Name of Person Making Change

PLEASE RETURN TO
LOS ANGELES COUNTY ENGINEER
403 Los Angeles County Engineering Bldg.

Do not extend this side of this line.

76P3098 CE #310 8-66

Notes Ck'd by	Survey of A.G. [illegible]	F.B. 2725 Pg. 207
Map No.	[illegible]	
Office Work	Surveyed by R.C. Bowers	
Checked	Notes P.H. Fisher Date 1-21-68	
Date	Indexed C. J. GALLI	

Set

B.M. 102-84B (U.S.C.&G.S. S-973, 1964)
1.0 Mi. S'ly along a paved Rd. from the P.O. at Gorman, (old U.S. Hwy 99 & Frontage Rd.) thence 3.95 Mi. E. along old State Hwy 138, 18± ft. So. of the So. edge of Conc. pvmt., 143± S.W. of P.P.# 1061888E, 1± No. of a barb wire fence, and 116± ft. S.E. of P.P.# 1061887E. A U.S.C.&G.S. 4" Br. B.M. disk, stamped "S-973, 1964", set in a 12" Dia. Conc. post, up 3" with a marker post 2± ft. west.

Set

B.M. 102-84C (USC&G.S. R-973, 1964)
1.0 Mi. S'ly along a paved Rd. from the P.O. at Gorman, (old U.S. Hwy. 99 & frontage Rd.), thence 3.91 Mi. E. along old State Hwy 138, 18± ft. So. of the So. edge of Conc. Pvmt., 1± ft. No. of a barb wire fence, 97± ft. S.W. of P.P.# 1061887E, and 172± ft. S.E. of P.P.# 1061886E. A U.S.C.&G.S. 4" Br. B.M. disk, stamped "R-973, 1964", set in a 12" Dia. Conc. post, up 3", with a marker post 2± ft. west.

BM 102-84 B&C O.K., 12/17/68 RCB
BM 102-84 B&C O.K., 5-24-73 R.L. STRADER
BM 102-84 B&C O.K., 1-11-74 T.C. PETERSON

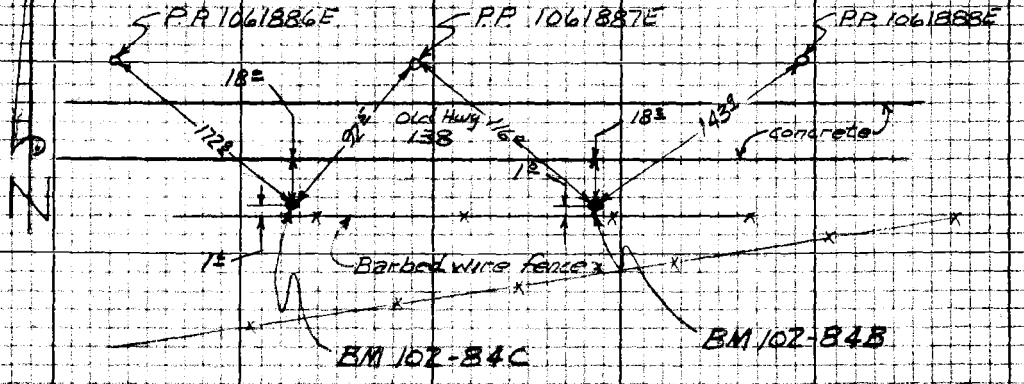

Note: Any Additions or Changes on this Sheet Must be Made or Circled in Red Ink With Date and Name of Person Making Change

Do not extend this side of this line.

PLEASE RETURN TO
LOS ANGELES COUNTY ENGINEER
403 LOS ANGELES COUNTY ENGINEERING BLDG.

76P3098 CE #310 5-66

Notes Ck'd by	Survey of L.A.Co. [illegible]	F.B. 3725 Pg. 209
Map No.	[illegible] Type [illegible]	
Office Work	Surveyed by E.C. Bowler	
Checked	Notes D. Fisher Date 1/22/68	
Date	Indexed C.J. GALLY	

Set

B.M. 102-84 D (U.S.C.&G.S. Q-973, 1964)
1.0 Mi. S'ly along a paved Rd. from the P.O. at Gorman, (old U.S. Hwy 99 & Frontage Rd.), thence 3.87 Mi. E. on old State Hwy. 138, 19.2 ft. So. of the So. edge of Conc. Pvm't, 127.0 ft. E. of center of the offramp to New Hwy 138, 1.2 ft. No. of a barbwire fence, 231.8 ft. S.E. of P.P.# 1061885E, and 64.7 ft. S. of P.P.# 1061886E.
A U.S.C.&G.S. 4" Br. B.M. disk, stamped "Q-973, 1964", set in a 12" Dia. Conc. post, up 2", with a marker post 2.6 ft. West.

B.M. OK. 12/17/68 RCB
BM. OK. 5-24-73 R.L. STRADER
BM OK 1-14-74 T.C. PETERSON

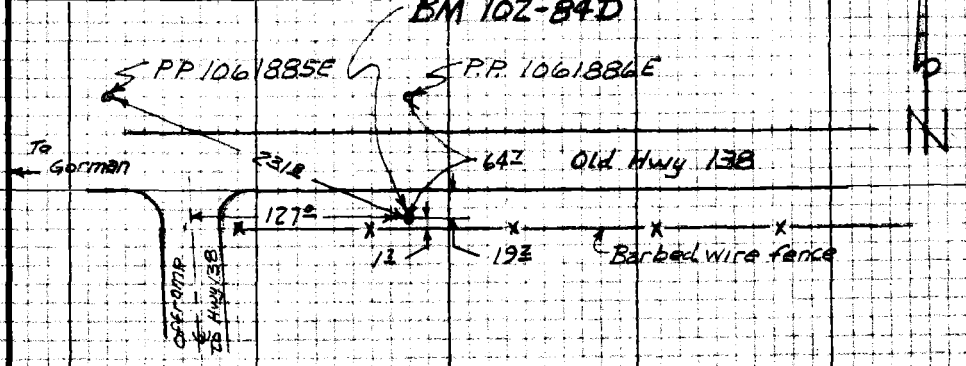

Note: Any Additions or Changes on this Sheet Must be Made or Circled in Red Ink With Date and Name of Person Making Change.

PLEASE RETURN TO
LOS ANGELES COUNTY ENGINEER
403 LOS ANGELES COUNTY ENGINEERING BLDG.

Do not extend this side of this line.

76P3098 CE #310 8-68

Notes Ck'd by	Survey of L.A. [illegible]	F.B. 3725 Pg. 211
Map No.	[illegible]	
Office Work	Surveyed by R. C. Bowers	
Checked	Notes J. Maldonado Date 1/22/68	
Date	Indexed C. J. GALLI	

Set

B.M. 102-84E (U.S.C. & G.S. P-973, 1964)
1.0 Mi. S'ly along a paved Rd. from the P.O. at Gorman, (old U.S. Hwy 99 & Frontage Rd.), 3.81 Mi. E. on old State Hwy. 138, 19.0 ft. So. of the So. edge of Pvm't., 39.0 ft. W. of the center of the offramp to New Hwy. 138, 180.7 ft. S.W. of P.P.# 1061886E, 86.7 ft. S.E. of P.P.# 1061885E, and 1.0 ft. No. of the Barb wire fence Cor. A U.S.C. & G.S. 4" Br. B.M. disk, stamped "P-973, 1964", set in a 12" Dia. Conc. Post, up 3", with a marker Post 2.0 ft. W.

Set

B.M. 102-84F (U.S.C. & G.S. N-973, 1964)
1.0 Mi. S'ly along a paved Rd. from the P.O. at Gorman, (old U.S. Hwy. 99 & Frontage Rd.), 3.76 Mi. E. on old State Hwy. 138, 18.7 ft. So. of the So. edge of Pvm't., 1.0 No. of a barb wire fence, 123.3 ft. S.W. of P.P.# 1061885E, 139.5 S.E. of P.P.# 1061884E and 48.2 ft. S.E. of the S.E. Cor. of Hd. wall Sta. No. K-267+00. A U.S.C. & G.S. 4" Br. B.M. disk, stamped "N-973, 1964" set in a Conc. post, up 3" with a marker post 2.0 ft. East.

BM 102-84E & F, O.K., 12/17/68 RCB
BM 102-84E & F, O.K., 5-24-73 R.L. STRADER
BM 102-84E & F, O.K. 1-14-84 T.C. PETERSON

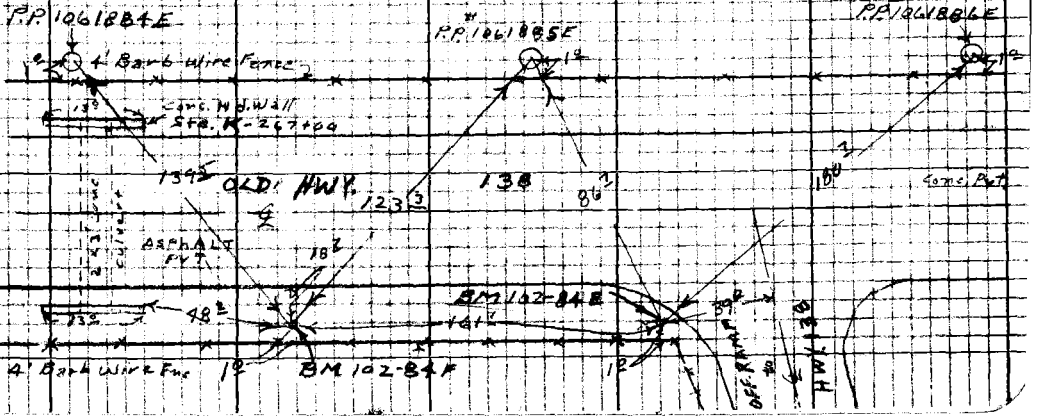

Note: Any Additions or Changes on this Sheet Must be Made or Circled in Red Ink With Date and Name of Person Making Change

PLEASE RETURN TO
LOS ANGELES COUNTY ENGINEER
403 LOS ANGELES COUNTY ENGINEERING BLDG.

Do not extend this side of this line.

76P3098 CK #310 5-66

Notes Ck'd by	Survey of [illegible]
Map No.	[illegible]
Office Work	Surveyed by [illegible]
Checked	Notes D. Fisher Date 2/7/68
Date	Indexed C. J. GATTI

F.B. 3725 Pg. 212

B.M. 102-84G (U.S.C.&G.S. C-992, 1965)

1.0 Mi. S'ly along a paved Rd. from the Post Office at Gorman (old U.S. Hwy. 99 & Frontage Rd.), then 3.75 Mi. easterly along State Hwy. 138, 396.4 ft. No. of centerline, 372.0 ft. N.E. of P.P. #1061884E, and 149.3 ft. E'ly of B.M. 102-84H (U.S.C.&G.S. D-992, 1965). A U.S.C.&G.S. 4" Br. B.M. disk, stamped "C-992, 1965", set in Conc., vertically on the S'ly face of a rock outcrop, up about 4 ft. above the ground level. A marker post is 2.5 ft. N.W.

B.M. OK, 12/17/68 RLB

REPORTED DESTROYED BY W. BAY IN 1971. 5-24-73, RL STRADER

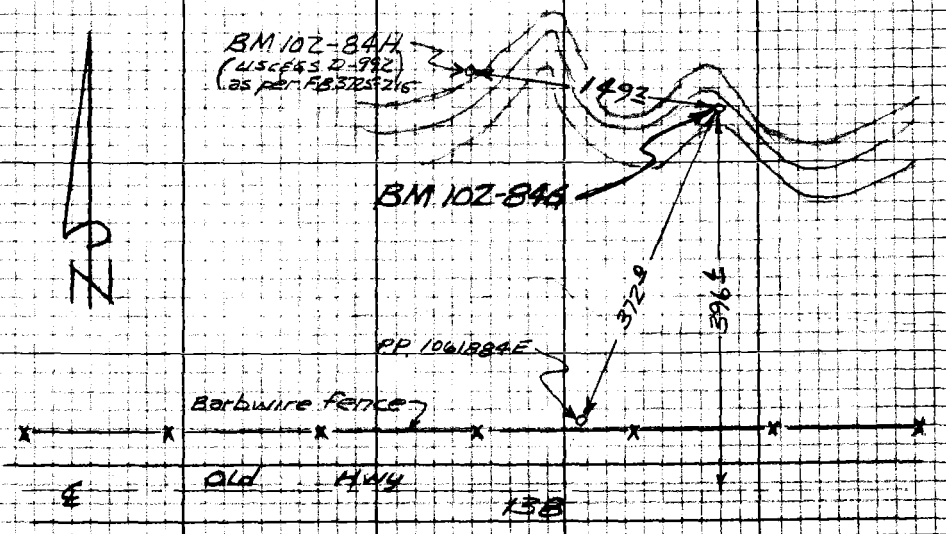

Note: Any Additions or Changes on this Sheet Must be Made or Circled in Red Ink With Date and Name of Person Making Change

Do not extend this side of this line.

PLEASE RETURN TO
LOS ANGELES COUNTY ENGINEER
403 Los Angeles County Engineering Bldg.

7BP3098 CK #310 8-68

Notes Ck'd by	Survey of [illegible]	F.B. [illegible] Pg. 215
Map No.	[illegible]	
Office Work	Surveyed by [illegible]	
Checked	Notes D. Fisher Date 1/22/64	
Date	Indexed C. J. GALLI	

Set

B.M. 102-84 H (U.S.C.&G.S. D-992, 1965)

1.0 Mi. S'ly along a paved Rd. from the Post Office at Gorman (Old U.S. Hwy 99 & Frontage Rd, then 3.74 Mi. easterly along State Hwy 138. 463.3 ft. No. of centerline, 429.4 ft. N.W. of P.P.# 1061884 E, 149.2 ft. W. of B.M. 102-84G (USC&GS. C-992), and 40.5 ft (on the slope) S.E. of B.M. 102-84J (USC&GS E 992)

A U.S.C.&G.S. 4" Br. B.M. disk, Stamped "D-992, 1965", Set in Conc. on the S.E. base of a rock outcrop, up 3 ft. above ground level. A marker post is 6.5 ft. So.

Set B.M. 102-84 J (U.S.C.&G.S. E-992, 1965)

1.0 Mi. S'ly along a paved Rd. from the P.O. at Gorman, (Old U.S. Hwy 99 & Frontage Rd,) then 3.74 Mi. E'ly along State Hwy. 138. 503.4 ft. No. of centerline, 40.5 ft. (on the slope) N.W. of B.M. 102-84 H (USC&GS D-992)

A U.S.C.&G.S. 4" Br. B.M. disk, Stamped "E 992, 1965", Set in Conc. on the top of a small boulder, up 1.0 ft above the ground level.

BM 102-84 H & J OK 12/17/68 RCB

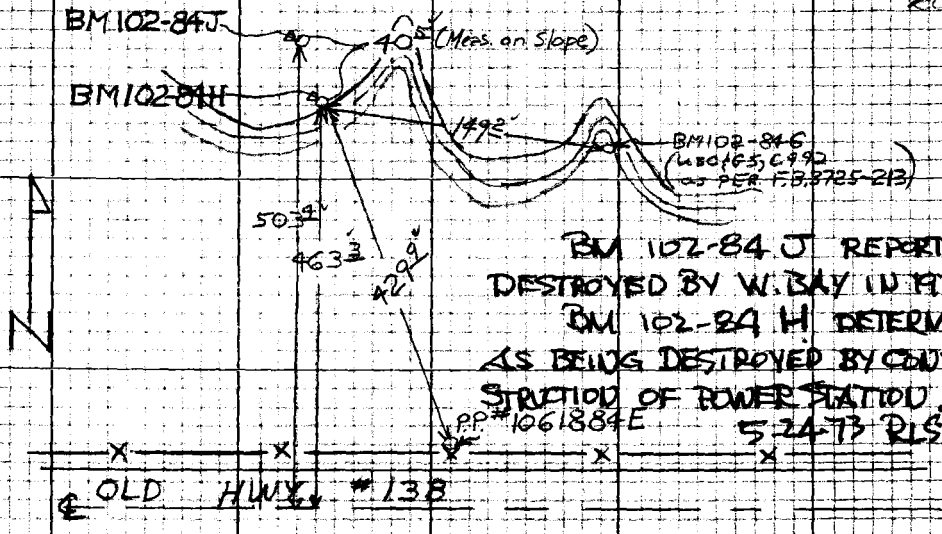

BM 102-84 J REPORTED DESTROYED BY W. BAY IN 1971. BM 102-84 H DETERMINED AS BEING DESTROYED BY CONSTRUCTION OF POWER STATION. 5-24-73 R.L. STANDEL

Note: Any Additions or Changes on this Sheet Must be Made or Circled in Red Ink With Date and Name of Person Making Change

Do not extend this side of this line.

PLEASE RETURN TO LOS ANGELES COUNTY ENGINEER 403 LOS ANGELES COUNTY ENGINEERING BLDG.

76P3D9S CK #310 8-66

Notes Ck'd by	Survey of A.G. [illegible]	F.B. [illegible] Pg. 217
Map No.	[illegible]	
Office Work	Surveyed by A.C. Bowers	
Checked	Notes [illegible] Date 12-22-68	
Date	Indexed C. J. GALLI	

Set
B.M. 102-84 K (U.S.C. & G.S. M-973, 1964)
1.0 Mi. S'ly along a paved Rd. from the P.O. at Gorman, (old U.S. Hwy. 99 & Frontage Rd.) thence 3.72 Mi. E. on old state Hwy. 138, 133± ft. E. of the center of Quail Lake Rd., 192± ft. S.E. of P.P.# 1061883E, 82± ft. S.W. of P.P.# 1061884E, 18± ft. So. of the So. edge of pvmt., and 1± ft. No. of a barb wire fence. A U.S.C. & G.S. 4" Br. B.M. disk, stamped "M-973, 1964", set in a 12" Dia. Conc. post, up 3" with a marker post 2± ft. west.

B.M. O.K., 12/17/68 R.C.B.
B.M. O.K., 5-24-73 R.L. STRADER
B.M. O.K., 1-14-74 T.G. PETERSON



Note: Any Additions or Changes on this Sheet Must be Made or Circled in Red Ink With Date and Name of Person Making Change

Do not extend this side of this line.

PLEASE RETURN TO
LOS ANGELES COUNTY ENGINEER
403 Los Angeles County Engineering Bldg.

76P3098 CK #310 R-68

Notes Ck'd by	Survey of L.A.Co. Preservation	F.B. 3725 Pg. 219
Map No.	[illegible]	
Office Work	Surveyed by R.C. Bowers	
Checked	Notes T. Donlevy Date 1/10/68	
Date	Indexed C.J. GALLO	

Fd.

B.M. 102-85 (Q452, 1953)

B.M. Description O.K. 1/10/68 Per F.B. 2412-88 T. Donlevy

B.M. " O.K. 12/17/68 " " " " RCB

B.M. " O.K. 5-24-73 " " " " R.L. STRADER

B.M. " OK, 1-14-74 " " " " T.C. PETERSON

Note: Any Additions or Changes on this Sheet Must be Made or Circled in Red Ink With Date and Name of Person Making Change

Do not extend this side of this line.

PLEASE RETURN TO
LOS ANGELES COUNTY ENGINEER
403 LOS ANGELES COUNTY ENGINEERING BLDG.

76P3098 CK #310 5-68

Notes Ck'd by	Survey of LA Co Precise Lineal Mt	F.B. 2795 Pg. 221
Map No.	[illegible]	
Office Work	Surveyed by R.C. Bowers	
Checked	Notes T. Donlevy Date 1/10/68	
Date	Indexed C.J. GALLI	

Fd.

B.M 102-86 (253, 1926, Reset 1953)

B.M. Description Ok 1/10/68 Per. F.B. 2412-89 T. Donlevy

B.M. " O.K. 12/17/68 " " " " RCB

B.M. " O.K. 5-24-73 " " " " RLSTRADER

B.M. " O.K. 1-14-74 " " " " T.C. PETERSON

Note: Any Additions or Changes on this Sheet Must be Made or Circled in Red Ink With Date and Name of Person Making Change

Do not extend this side of this line.

PLEASE RETURN TO
LOS ANGELES COUNTY ENGINEER
403 LOS ANGELES COUNTY ENGINEERING BLDG.

76P309B CK #310 5-66

Notes Ck'd by	Survey of L.A. Co. Proportionalist
Map No.	[illegible]
Office Work	Surveyed by R. C. Bowers
Checked	Notes T. Donkevy Date 1/10/68
Date	Indexed C. J. GALLI

F.B. 3725 Pg. 223

Fd.

B.M 102-87 (P452, 1953)

BM Description O.K. 1/10/68 Per. F.B. 2412-90 T. Donkevy

B.M. " O.K., 12/17/68 " " " " RCB

B.M. " O.K., 5-24-73 " " " " RLSTRADER

B.M. " O.K., 1-14-74 " " " " T. C. PETERSON

Note: Any Additions or Changes on this Sheet Must be Made or Circled in Red Ink With Date and Name of Person Making Change

Do not extend this side of this line.

PLEASE RETURN TO
LOS ANGELES COUNTY ENGINEER
403 Los Angeles County Engineering Bldg.

76P3028 CK #310 8-66

Notes Ck'd by	Survey of L.A.Co. [illegible]	F.B. 3725 Pg. 225
Map No.	[illegible]	
Office Work	Surveyed by R. C. Bowers	
Checked	Notes T. Donlevy Date 1/10/68	
Date	Indexed C. J. GALLI	

Fd.

BM. 102-88 (N452, 1953)

BM. Description O.K. 1/10/68 Per F.B. 2412-91 T. Donlevy

B.M. " O.K., 12/17/68 " " " " RCB

B.M. " O.K., 5-24-73 " " " " R.L. STRADER

B.M. " O.K. 1-14-74 " " " " T.C. PETERSON

Note: Any Additions or Changes on this Sheet Must be Made or Circled in Red Ink With Date and Name of Person Making Change

Do not extend this side of this line.

PLEASE RETURN TO
LOS ANGELES COUNTY ENGINEER
403 LOS ANGELES COUNTY ENGINEERING BLDG.

76P3096 CE #310 5-66

Notes Ck'd by	Survey of L.A.G. Precise Lead Mt	F.B. 3725 Pg. 227
Map No.	[illegible]	
Office Work	Surveyed by R.C. Bowers	
Checked	Notes RCB Date 2/5/67	
Date	Indexed C.J. GALLY	

Set

B.M. 102-88A

Lancaster Rd. (State Hwy. 138), about 3.0 mi. easterly of U.S. Hwy. 99, 36.9 ft. No. of the Approx. Centerline of the road, 64.0 ft. N.E. of the No. end of a 12" C.I. Cul. Pipe, 161.3 ft. N.E. of Hwy. Station Marker 138 L.A. 3.00, and 250'± Westerly of Cul. Headwall # K-301+50. A L.A.G. Engr. 2¼" Br. button disk, stamped B.M. 102-88A, 1968, R.E. 5869", set in a 12" x 12" Conc. post, up 4", with a 2" marker pipe 30" South.

B.M. OK, 12/17/68 RCB

B.M. OK, 5-24-73 R.L. STRADER

B.M. OK, 1-14-74 T.C. PETERSON

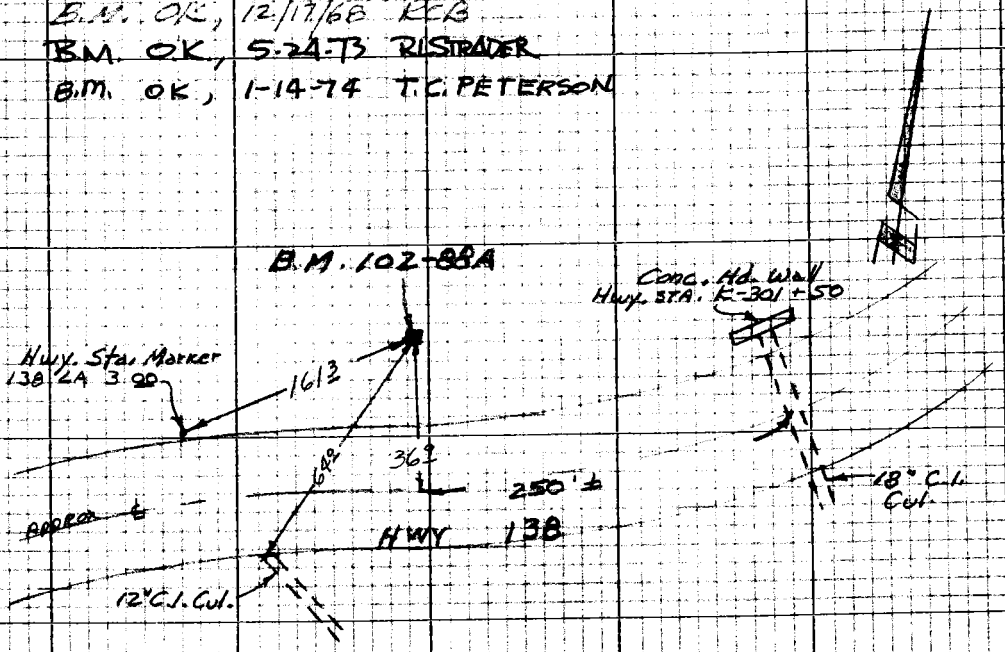

Note: Any Additions or Changes on this Sheet Must be Made or Circled in Red Ink With Date and Name of Person Making Change

Do not extend this side of this line.

PLEASE RETURN TO
LOS ANGELES COUNTY ENGINEER
403 LOS ANGELES COUNTY ENGINEERING BLDG.

76P309S CE #310 8-66

Notes Ck'd by	Survey of L.A. Co Precise Level Pt	F.B. 3725 Pg. 229
Map No.	Inf. [illegible] Tens. Std.	
Office Work	Surveyed by R. C. Bowers	
Checked	Notes T. Donlevy Date 1/10/68	
Date	Indexed C. J. GALLI	

F.D.

BM. 102-89 (B 370, 1953)

B.M. Description O.K. 1/10/68 Per. F.B. 2412-92 T. Donlevy

B.M. " O.K., 12/17/68 " " " " RCB

B.M. " O.K., 5-24-73 " " " " RL STRADER

B.M. " O.K. 1-14-74 " " " " T.C. PETERSON

Note: Any Additions or Changes on this Sheet Must be Made or Circled in Red Ink With Date and Name of Person Making Change

Do not extend this side of this line.

PLEASE RETURN TO
LOS ANGELES COUNTY ENGINEER
403 Los Angeles County Engineering Bldg.

7623095 CE #310 8-66

Notes Ck'd by	Survey of L.A.Co Precision Level
Map No.	JN 030102 Tare Std. °F
Office Work	Surveyed by R.C. Bowers
Checked	Notes T. Donlievy Date 1/10/68
Date	Indexed C.J. GALLI

F.B. 3725 Pg. 231

FD.

BM. 102-90 (M 452, 1953)

BM Description O.K. 1/10/68 Per F.B. 2412-92 T. Donlievy

B.M. " O.K., 12/17/68 " " " R.L. STRADER

B.M. " O.K., 5-24-73 " " " T.C. PETERSON

B.M. " O.K. 1-14-74 " " " T.C. PETERSON

Note: Any Additions or Changes on this Sheet Must be Made or Circled in Red Ink With Date and Name of Person Making Change

Do not extend this side of this line.

PLEASE RETURN TO
LOS ANGELES COUNTY ENGINEER
403 LOS ANGELES COUNTY ENGINEERING BLDG.

76P3098 CE #310 8-66

Notes Ck'd by	Survey of [illegible]	F.B. 3725 Pg. 233
Map No.	[illegible]	
Office Work	Surveyed by R.C. Bowers	
Checked	Notes T. Donlievy Date 1/10/68	
Date	Indexed C. J. GALLI	

F.D.

BM. 102-91 (L452-1953)

BM Description OK. 1/10/68 Per. F.B. 2412-93 T. Donlievy

B.M. " O.K., 12/12/68 " " " " [illegible]

B.M. " O.K., 5-24-73 " " " " R.L. STRADER

B.M. " O.K., 1-14-74 " " " " T.C. PETERSON

Note: Any Additions or Changes on this Sheet Must be Made or Circled in Red Ink With Date and Name of Person Making Change

Do not extend this side of this line.

PLEASE RETURN TO
LOS ANGELES COUNTY ENGINEER
403 LOS ANGELES COUNTY ENGINEERING BLDG.

76P309S CE #310 5-66

Notes Ck'd by	Survey of L.A. Co. [illegible]
Map No.	[illegible]
Office Work	Surveyed by R.C. Bowers
Checked	Notes T. Donlevy Date 1/10/68
Date	Indexed C.J. GALLI

F.B. [illegible] Pg. 235

FD.

BM. 102-92 (A-370-1953)

Bm Description OK. 1/10/68 per F.B. 2412-94

							T. Donlevy
B.M.	"	O.K., 12/17/68	"	"	"	"	RCB
B.M.	"	O.K., 5-24-73	"	"	"	"	RL STRADER
B.M.	"	O.K. 1-14-74	"	"	"	"	T.C. PETERSON

Note: Any Additions or Changes on this Sheet Must be Made or Circled in Red Ink With Date and Name of Person Making Change

Do not extend this side of this line.

PLEASE RETURN TO
LOS ANGELES COUNTY ENGINEER
403 LOS ANGELES COUNTY ENGINEERING BLDG.

76P309S CE #310 8-66

Notes Ck'd by	Survey of [illegible]	F.B. 3025 Pg. 237
Map No.	[illegible] Type Std.	
Office Work	Surveyed by R.C. Bowers	
Checked	Notes T. Donlevy Date 1/10/68	
Date	Indexed C.J. GALLI	

FD

BM. 102-93 (K 452-1953)

BM. DESCRIPTION OK. 1/10/68 Per. 2412-94 T. Donlevy

B.M. " O.K., 12/17/68 " " " RCB

B.M. " O.K., 5-24-73 " " " RL STRADER

B.M. " O.K., 1-14-74 " " " T.C. PETERSON

Note: Any Additions or Changes on this Sheet Must be Made or Circled in Red Ink With Date and Name of Person Making Change

Do not extend this side of this line.

PLEASE RETURN TO
LOS ANGELES COUNTY ENGINEER
403 LOS ANGELES COUNTY ENGINEERING BLDG.

76P3095 CE #310 8-66

Notes Ck'd by	Survey of [illegible] F.B. [illegible] Pg. 239
Map No.	JN 030102 Tape Std.
Office Work	Surveyed by R.C. Bowers
Checked	Notes T. Donkey Date 1/10/68
Date	Indexed C.J. GALL

FD

BM. 102-94 (J.452-1953)

Bm Description O.K. 1/10/68 Per F.B. 2412-95

T. Donkey

B.M.	"	O.K., 12/17/68	"	"	"	"	[illegible]
B.M.	"	O.K., 5-24-73	"	"	"	"	R.L. STRADER
B.M.	"	O.K., 1-14-74	"	"	"	"	T.C. PETERSON

Note: Any Additions or Changes on this Sheet Must be Made or Circled in Red Ink With Date and Name of Person Making Change

Do not extend this side of this line.

PLEASE RETURN TO
LOS ANGELES COUNTY ENGINEER
403 LOS ANGELES COUNTY ENGINEERING BLDG.

76P309S CK #310 5-66

Notes Ck'd by	Survey of L.A. Co Precise Lev. Int. F.B. 2725 Pg. 241
Map No.	JN [illegible] Tam Std.
Office Work	Surveyed by R.C. Bowers
Checked	Notes T. Donkey Date 1/10/68
Date	Indexed C. J. GALLI

FD.

BM. 102-95 (A54, 1926)

BM. Description O.K. 1/10/68 Per. F.B. 2412-95 T. Donkey

B.M. " O.K., 12/17/68 " " " " RCB

B.M. " O.K., 5-24-73 " " " " R.L. STRADER

B.M. " O.K., 1-14-74 " " " " T.C. PETERSON

Note: Any Additions or Changes on this Sheet Must be Made or Circled in Red Ink With Date and Name of Person Making Change

Do not extend this side of this line.

PLEASE RETURN TO
LOS ANGELES COUNTY ENGINEER
403 LOS ANGELES COUNTY ENGINEERING BLDG.

76P3D9S CE #310 5-66

Notes Ck'd by	Survey of L.A. Co. Prouse Levelt
Map No.	[illegible]
Office Work	Surveyed by R.C. Bowers
Checked	Notes T. Donlieny Date 1/10/68
Date	Indexed C. J. GALLI

F.B. [illegible] Pg. 243

FD.

BM 102-96 (H 452, 1953)

BM Description OK. 1/10/68 Per F.B. 2412-96 T. Donlieny

B.M.	"	O.K., 2/11/68	"	"	"	RCB
B.M.	"	O.K., 5-24-73	"	"	"	RL STRADER
B.M.	"	O.K., 1-14-74	"	"	"	T.C. PETERSON

Note: Any Additions or Changes on this Sheet Must be Made or Circled in Red Ink With Date and Name of Person Making Change

Do not extend this side of this line.

PLEASE RETURN TO
LOS ANGELES COUNTY ENGINEER
403 LOS ANGELES COUNTY ENGINEERING BLDG.

76P3095 CE #310 5-66

Notes Ck'd by	Survey of L.A.C. Breakwater F.B. 3725 Pg. 245
Map No.	Job Name Type Bid
Office Work	Surveyed by P.C. Bowers
Checked	Notes T. Donlevy Date 1/10/68
Date	Indexed C. J. GALLI

F.D.

BM. 102-97 (G 452.1953)

B.M. Description OK 1/10/68 Per F.B. 2412-96

T. Donlevy

B.M. " O.K., 12/17/68 " " " " RCB

B.M. " O.K., 5-24-73 " " " " RL STRADER

B.M. " O.K., 1-14-74 " " " " T.C. PETERSON

Note: Any Additions or Changes on this Sheet Must be Made or Circled in Red Ink With Date and Name of Person Making Change

Do not extend this side of this line.

PLEASE RETURN TO
LOS ANGELES COUNTY ENGINEER
403 LOS ANGELES COUNTY ENGINEERING BLDG.

76P309S CK #310 5-66

Notes Ck'd by	Survey of LACo Pacific Gas Int. F.B. 3725 Pg. 247
Map No.	[illegible] Type Std.
Office Work	Surveyed by R. C. Bowers
Checked	Notes T. Doubley Date 1/10/68
Date	Indexed C. J. GALLI

FD

BM 102-98 (F452, 1953)

BM, Description O.K. 1/10/68 Per F.B. 2412-97

T. Doubley

B.M. " O.K., 12/17/68 " " " " ECB

BM. " O.K., 5-24-73 " " " " RLSTRADER

B.M. " O.K., 1-14-74 " " " " T. C. PETERSON

Note: Any Additions or Changes on this Sheet Must be Made or Circled in Red Ink With Date and Name of Person Making Change

Do not extend this side of this line.

PLEASE RETURN TO
LOS ANGELES COUNTY ENGINEER
403 LOS ANGELES COUNTY ENGINEERING BLDG.

76P3095 CE #310 5-66

Notes Ck'd by	Survey of L.A. Co. [illegible] F.B. 3775 Pg. 249
Map No.	[illegible] Type [illegible] Std. [illegible]
Office Work	Surveyed by R.C. Bowers
Checked	Notes T. Donlevy Date 1/10/68
Date	Indexed C. J. GALLI

F.D.

BM. 102-99 (R-608, 1942)

BM Description OK. 1/10/68 Per F.B. 2412-98

T. Donlevy

B.M. " O.K., 12/17/68 " " " " RCB

B.M. " O.K., 5-24-73 " " " " RL STRADER

B.M. " O.K., 1-14-74 " " " " T.C. PETERSON

Note: Any Additions or Changes on this Sheet Must be Made or Circled in Red Ink With Date and Name of Person Making Change

Do not extend this side of this line.

PLEASE RETURN TO
LOS ANGELES COUNTY ENGINEER
403 LOS ANGELES COUNTY ENGINEERING BLDG.

76P3098 CE #310 5-66

Notes Ck'd by		Survey of [illegible]	F.B. [illegible] Pg. 251
Map No.		[illegible]	
Office Work		Surveyed by R.C. Bowers	
Checked		Notes T. Donnelly Date 1/10/68	
Date		Indexed C. J. GALLI	

FB

BM. 102-100 (E 452, 1953)

BM Description OK 1/10/68 Per. F.B. 2412-98 T Donnelly

B.M. " O.K., 12/17/68 " " " " RCB

B.M. " O.K., 5-24-73 " " " " RLSTRADER

B.M. " O.K., 1-14-74 " " " " T.C. PETERSON

Note: Any Additions or Changes on this Sheet Must be Made or Circled in Red Ink With Date and Name of Person Making Change

Do not extend this side of this line.

PLEASE RETURN TO
LOS ANGELES COUNTY ENGINEER
403 LOS ANGELES COUNTY ENGINEERING BLDG.

76P3099 CE #310 8-66

Notes Ck'd by	Survey of L.A.G. Precise Level Net	F.B. 3775 Pg. 253
Map No.	Survey Date	
Office Work	Surveyed by R.C. Bowers	
Checked	Notes J.M.M. Date 2/5/68	
Date	Indexed C.J. GALLI	

Set

B.M. 102-100A

On Frontage Rd (Hwy. 138) 1.0 mi. S.E. of the Post Office in Gorman, 28.7 ft. No. of the centerline, 9.9 ft. W. of P.P. # 1699137E, 1.0 ft. W. of the E. Cor. of the Headwall to a Box Culvert. A L.A.Co. Engr. 2¼" Br. button disk, stamped "B.M. 102-100A, 1968, RE 5869", set in Conc. on the top of the Conc. Headwall.

B.M. O.K., 12/17/68 RCB
B.M. O.K., 5-24-73 R.L. STRADER
B.M. O.K., 1-14-74 T.C. PETERSON

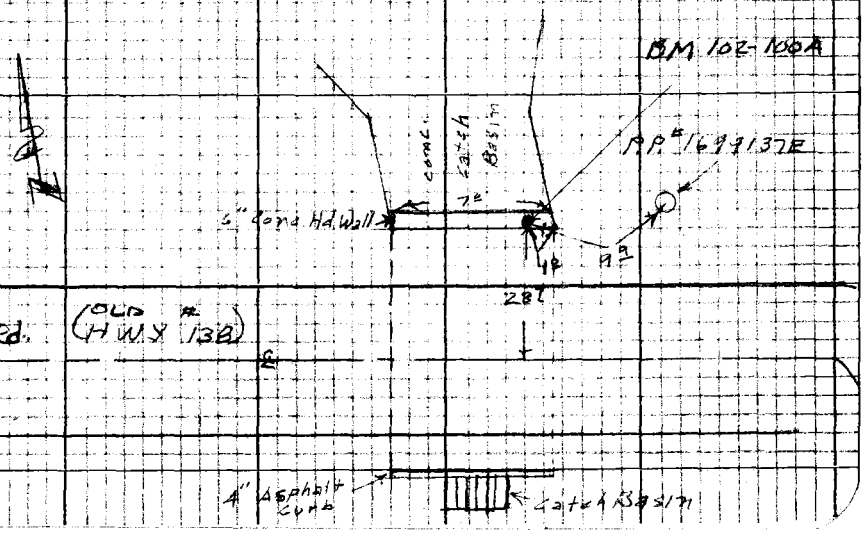

Note: Any Additions or Changes on this Sheet Must be Made or Circled in Red Ink With Date and Name of Person Making Change

Do not extend this side of this line.

PLEASE RETURN TO
LOS ANGELES COUNTY ENGINEER
403 LOS ANGELES COUNTY ENGINEERING BLDG.

76P3D9S CE #310 8-66

Notes Ck'd by	Survey of LA Co Precise Level	F.B. 3225 Pg. 255
Map No.	[illegible]	
Office Work	Surveyed by R.C. Bowers	
Checked	Notes T. Donbevy Date 1/10/68	
Date	Indexed R. J. GALLI	

FD.

BM 102-101 (Z 368, 1953)

BM Description OK. 1/10/68 Per F.B. 2412-99 T. Donbevy

B.M.	"	O.K.,	12/17/68	"	"	"	" RCB
B.M.	"	O.K.,	5-24-73	"	"	"	" RL STRADER
B.M.	"	OK,	1-14-74	"	"	"	" T.C.P.

Note: Any Additions or Changes on this Sheet Must be Made or Circled in Red Ink With Date and Name of Person Making Change

Do not extend this side of this line.

PLEASE RETURN TO
LOS ANGELES COUNTY ENGINEER
403 LOS ANGELES COUNTY ENGINEERING BLDG.

76P3098 CE #310 5-66

Notes Ck'd by	Survey of LA Co Precise Level NT. F.B. 3725 Pg. 257
Map No.	[illegible]
Office Work	Surveyed by R.C. Bowers
Checked	Notes T. Donlevy Date 1/10/68
Date	Indexed C. J. GALLI

FD.

BM 102-102 (B54, 1926)

BM Description OK. 1/10/68 Per. F.B. 2412-100 T. Donlevy

Note: Due to a projection on the building, about 18" above the B.M., the Elev. was taken 0.05 ft. Westerly of the center of the disk.

RCBowers

B.M. Desc. O.K., 12/17/68 per F.B. 2412-100 RCBowers

DESTROYED - BUILDINGS HAVE BEEN REMOVED AND HAVE BEEN REPLACED WITH NEW CONCRETE BLOCK BUILDINGS - SEE F.B. 3725-258 FOR BM 102-102A.

5-24-73 R.L. STRADER

Note: Any Additions or Changes on this Sheet Must be Made or Circled in Red Ink With Date and Name of Person Making Change

PLEASE RETURN TO
LOS ANGELES COUNTY ENGINEER
403 LOS ANGELES COUNTY ENGINEERING BLDG.

Do not extend this side of this line.

76P309S CK #310 8-66

F.B. 3725 Pg. 258
(SET)

BM 102-102A

IN GORMAN, 42.5 FEET NORTHERLY OF THE APPROXIMATE CENTER OF PAVEMENT OF OLD POST ROAD, 300.0 FEET NORTHEASTERLY OF THE APPROXIMATE INTERSECTION OF OLD POST ROAD AND OLD SCHOOL ROAD, 125.0 FEET SOUTHEASTERLY OF THE SOUTHEAST CORNER OF A COMMERCIAL CONCRETE BLOCK BUILDING (COFFEE SHOP, MARKET, BEAUTY SHOP), 2.0 FEET WEST OF THE EAST END OF A CONCRETE CURB. SET A 2 3/4" COUNTY ENGINEER BRASS CAP & SMALL BOAT SPIKE IN A CONCRETE CURB AND STAMPED "BM 102-102A, 1973, R.E. 7078."

5-31-73 R.L. STRADER

B.M. 102-102A OK 1-14-74

PLEASE RETURN TO
LOS ANGELES COUNTY ENGINEER
403 LOS ANGELES COUNTY ENGINEERING BLDG.

Do not extend this side of this line.

Note: Any Additions or Changes on this Sheet Must be Made or Checked in Red Ink With Date and Name of Person Making Change

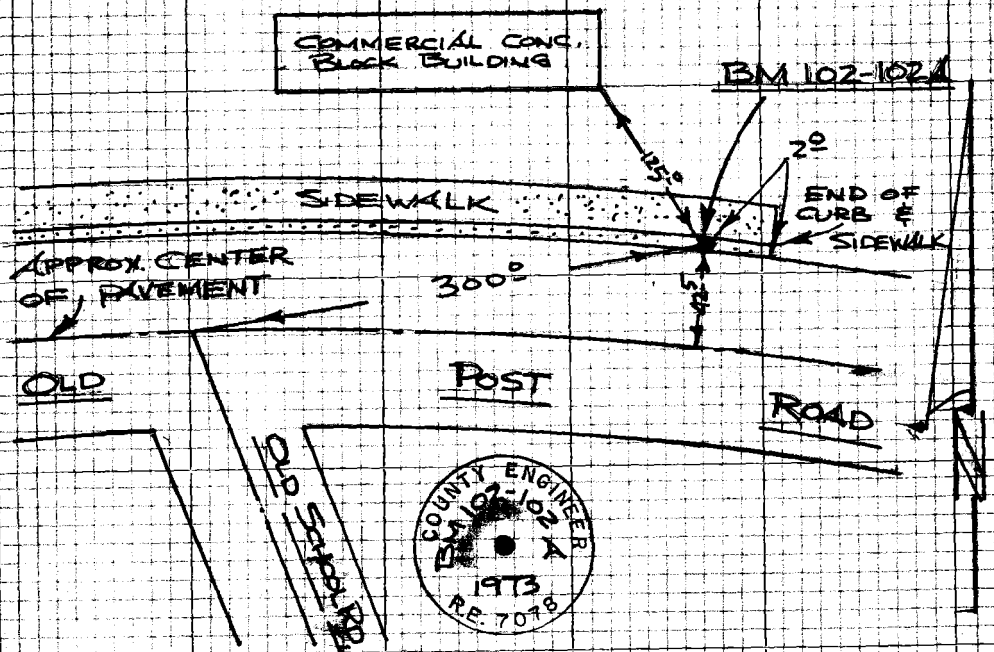

Notes Ck'd by	Survey of L.A.G. Preuschend Nat	F.B. 3725 Pg. 259
Map No.	[illegible]	
Office Work	Surveyed by R.C. Bowers	
Checked	Notes RCB Date 2/3/68	
Date	Indexed C.J. GALLI	

Set

B.M. 102-103

On Frontage Rd, (Old U.S. Hwy 99), 0.1 Mi. N.W. of the Post office in Gorman, then 0.2 Mi. S.E. under the Freeway, then 0.2 Mi. N.W. on Frontage Rd. (Old U.S. Hwy 99.) 47° ft. N'ly of the Approx ℄, 3± ft. E. of the E. end of Conc. Box Culvert (~~Hwy Sta. 628+21~~ A spk. set in lead on the top of the Head wall, with the lead stamped "B.M." "102-103" is chiseled on top of Hd. wall.

B.M.	102-103	OK	[illegible]
B.M.	"	"	5-24-73 RLSTANDER
BM	"	"	1-14-74
BM	102-103	OK	3-31-77 NEVAREZ



Note: Any Additions or Changes on this Sheet Must be Made or Circled in Red Ink With Date and Name of Person Making Change

PLEASE RETURN TO
LOS ANGELES COUNTY ENGINEER
403 LOS ANGELES COUNTY ENGINEERING BLDG.

Do not extend this side of this line.

76P3098 CE #310 5-66

F.B. 3725 Pg. 260

(SET)

BM 102-103A

ON FRONTAGE ROAD (PEACE VALLEY ROAD OLD HIGHWAY 99), 0.2 MILE SOUTH OF INTERSECTION OF OLD POST ROAD & OLD SCHOOL ROAD IN GORMAN, THENCE 0.45 MILE NORTHWESTERY ON FRONTAGE ROAD, 39.9 FEET SOUTHERLY OF APPROXIMATE CENTER OF PAVEMENT, 4.6 FEET WESTERLY OF NORTHEASTERLY ANGLE POINT OF HEADWALL. FOUND SPIKE IN LEAD (STAMPED BM) TOP OF CONCRETE HEADWALL FOR A TRIPLE BOX CULVERT. 5-31-73 RL STRADER

(SET)

BM 102-103 B

ON FRONTAGE ROAD (PEACE VALLEY ROAD OLD HIGHWAY 99), 0.2 MILE SOUTH OF INTERSECTION OF OLD POST ROAD & OLD SCHOOL ROAD IN GORMAN, THENCE 0.45 MILE NORTHWESTERLY ON FRONTAGE ROAD, 48.7 FEET SOUTHERLY OF APPROXIMATE CENTER OF PAVEMENT, 1.5 FEET EASTERLY OF NORTHWESTERLY ANGLE POINT OF HEADWALL. FOUND A 4" U.S.C. & G.S. BRASS DISK STAMPED "N 1219, 1971" TOP OF CONCRETE HEADWALL FOR A TRIPLE BOX CULVERT. CULVERT STATIONING MARKER IS 3.20. 5-31-73 RL STRADER

B.M.'S OK 1-14-74 T.C.P.

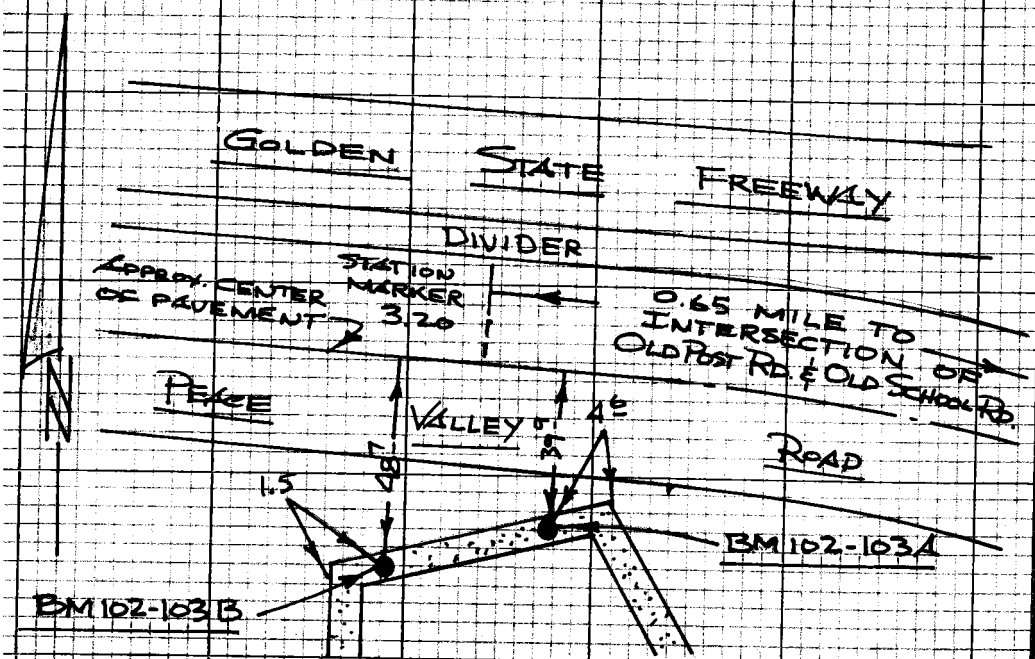

PLEASE RETURN TO
LOS ANGELES COUNTY ENGINEER
403 LOS ANGELES COUNTY ENGINEERING BLDG.

Do not extend this side of this line.

Note: Any Additions or Changes on this Sheet Must be Made in Circled in Red Ink With Date and Name of Person Making Change.

Notes Ck'd by	Survey of C.A.G. Precise Level Net	F.B. 2725 Pg. 261
Map No.	[illegible]	
Office Work	Surveyed by R.C. Bowers	
Checked	Notes RCB Date 2/6/68	
Date	Indexed C. J. GALLI	

Set

B.M. 102-104

On Frontage Rd. (Old U.S. Hwy 99), 0.1 Mi. N.W. of the Post Office in Garman, then 0.2 Mi. S.E. under the Freeway, then 0.7 Mi. N.W. on Frontage Rd. (Old U.S. Hwy 99) 528 ft. S'ly of the Approx. ℄, 17 ft. N. of a barb wire fence, 4 3/4 ft. W. of the E. end of Conc. Hd. wall, ~~Hwy. Sta. 657+17.~~ A Spk. set in lead on top of the Conc. Head wall, with the lead stamped "B.M." "102-104" is chiseled on Top of Hd. wall.

BM 102-104	OK	1-8-69		
B.M. "	"	"	5-30-73	RL STRADER
B.M. "	"	"	1-14-74	

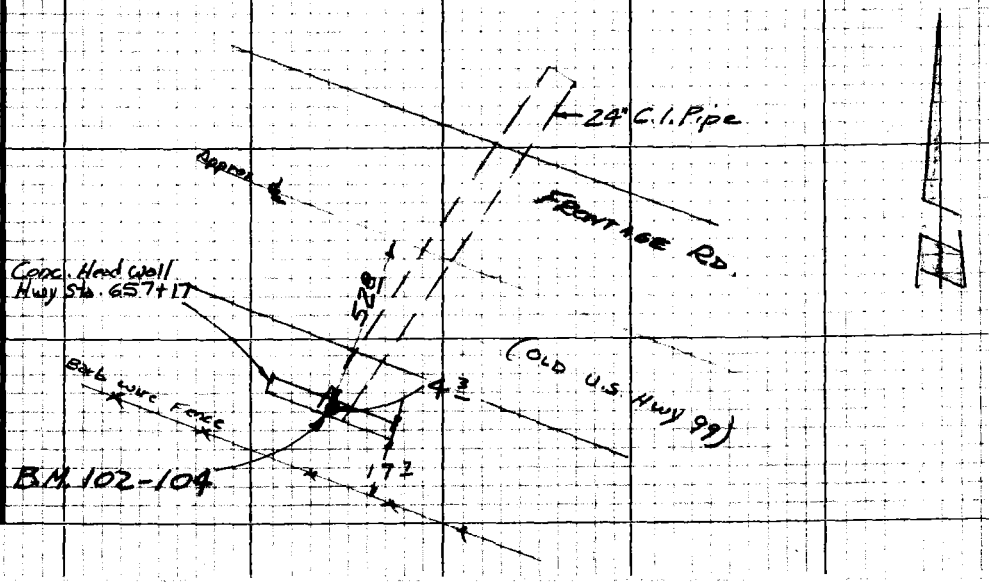

Note: Any Additions or Changes on this Sheet Must be Made or Circled in Red Ink With Date and Name of Person Making Change

PLEASE RETURN TO
LOS ANGELES COUNTY ENGINEER
403 LOS ANGELES COUNTY ENGINEERING BLDG.

Do not extend this side of this line.

76P3098 CE #310 5-66

Notes Ck'd by	Survey of L.A.G. Principal Net	F.B. 3775 Pg. 263
Map No.	[illegible]	
Office Work	Surveyed by R.C. Bowen	
Checked	Notes RCB Date 2/6/68	
Date	Indexed C.J. GALLI	

Set BM 102-105 (USC&GS. A-607, 1942, Reset 1964)

On Frontage Rd (Old U.S. Hwy 99) 0.1 Mi. N.W. of the Post Office in Gorman, then 0.2 Mi. S.E. under the Freeway, then 1.1 Mi. N.W. on the Frontage Rd (Old U.S. Hwy 99) to the N.W. Cor. of Hungry Valley Rd. 155.0 ft. W'ly of the ℄ of Frontage Rd, 33.5 ft. N.W. of the center of Hungry Valley Rd, 44.4 ft. W. of the N.W. Cor. of Curb of the Conc. Stream Crossing, and 94.0 ft. S.W. of the N.W. Cor. of the Cattle guard crossing. A U.S.C. & G.S. 4" Br. B.M. disk, stamped "A-607, 1942, Reset 1964", set in a 8" x 8" Conc. post, up 3". Set a 2" marker pipe 2.0 ft. S.E.

HORIZONTAL & VERTICAL CHECK INDICATE MONUMENT IS GONE. NO EVIDENCE FOUND. 5-30-73 RLSTRADER

BM 102-105 OK 1-8-69

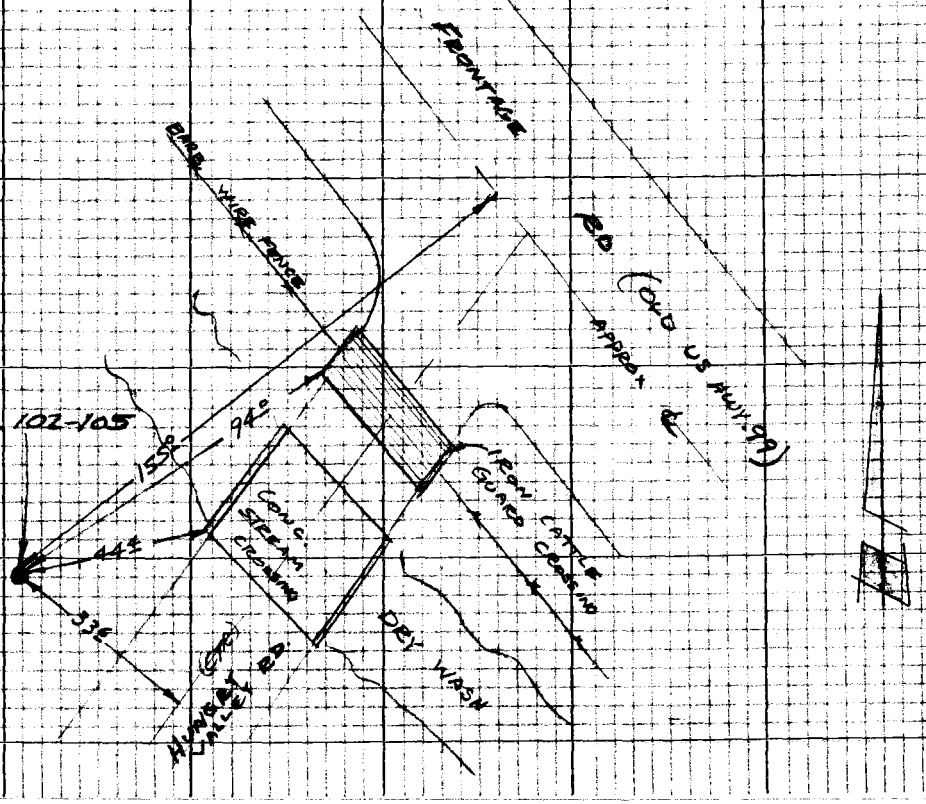

Note: Any Additions or Changes on this Sheet Must be Made or Circled in Red Ink With Date and Name of Person Making Change.

Do not extend this side of this line.

PLEASE RETURN TO
LOS ANGELES COUNTY ENGINEER
403 LOS ANGELES COUNTY ENGINEERING BLDG.

76P3098 CE #310 5-68

F.B. 3725 Pg. 264

(SET)

BM 102-105 A

ON FRONTAGE ROAD (PEACE VALLEY ROAD - OLD HIGHWAY 99), 0.2 MILE SOUTH OF INTERSECTION OF OLD POST ROAD & OLD SCHOOL ROAD IN GORMAN, THENCE 0.85 MILE NORTHWESTERLY ON PEACE VALLEY ROAD, 46± FEET SOUTHERLY OF APPROXIMATE CENTER OF PAVEMENT, 660± FEET EASTERLY OF APPROXIMATE CENTER OF HUNGRY VALLEY ROAD (DIRT ROAD). FOUND A 4" U.S.C. & G.S. BRASS DISK STAMPED "P 1219, 1971" TOP OF AND AT THE NORTHEASTERLY ANGLE POINT OF A CONCRETE HEADWALL FOR A BOX CULVERT. 6-4-73 R.L. STRADER

B.M. O.K., 1-14-74 T.C. PETERSON

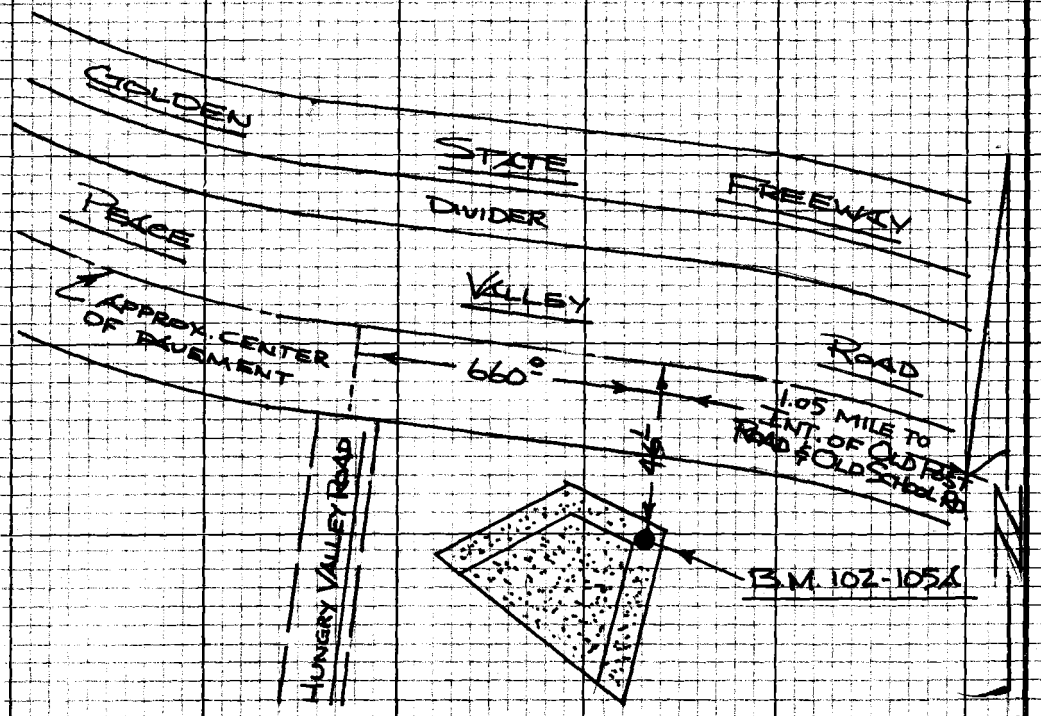

PLEASE RETURN TO
LOS ANGELES COUNTY ENGINEER
403 LOS ANGELES COUNTY ENGINEERING BLDG.

Do not exceed this size of this line.

Note: Any Additions or Changes on this Sheet Must be Made on Circled in Red Ink With Date and Name of Person Making Change.

Notes Ck'd by	Survey of L.A.Co. Precision Net	F.B. [illegible] Pg. [illegible]
Map No.	[illegible]	
Office Work	Surveyed by R C Bowers	
Checked	Notes RCB Date 2/4/69	
Date	Indexed C. J. GALLI	

Set

B.M. 102-106

On Frontage Rd. (Old U.S. Hwy 99) 0.1 Mi. N.W. of the Post office in Gorman, then 0.2 Mi. S.E., under the Freeway, then 1.5 Mi. N.W. on Frontage Rd. (Old U.S. Hwy 99) 53° ft. E. of the approx. ℄, 2° ft. E. of the W. end of the Headwall of Conc. box culvert at Hwy Sta. 692+66. A L.A.Co. Engr. Br. 2¼" button disk, set in Conc. Stamped "B.M. 102-106, 1968, RE. 5869".

B.M. 102-106 OK 1-8-69

B.M. 102-106 O.K. 1-14-74 T.C. PETERSON



Note: Any Additions or Changes on this Sheet Must be Made or Circled in Red Ink With Date and Name of Person Making Change

Do not extend this side of this line.

PLEASE RETURN TO
LOS ANGELES COUNTY ENGINEER
403 LOS ANGELES COUNTY ENGINEERING BLDG.

76P309S CE #310 5-66

Notes Ck'd by	Survey of L.A.C. Precise Level Net	F.B. [illegible] Pg. [illegible]
Map No.	[illegible]	
Office Work	Surveyed by R C Bowers	
Checked	Notes J.M.M. Date 2/6/68	
Date	Indexed C. J. GALLI	

SET

BM 102-107

On Frontage Rd (Old U.S. Hwy. 99), 0.1 MI. N.W. of the Post Office in Gorman, then 0.2 MI. S.E., under the Freeway, the N.W. 1.9 MI. to the Bridge Overpass over the Freeway, in the S.E. Cor. of Bridge #53-1779, 58.0 ft. N.E. of the center of Frontage Rd, 15.5 ft. S.E. of the ℄ of the bridge, 1.2 ft. from the S.E. end of bridge and 1.5 ft. S.E. from the Curb. A L.A.Co. Engr. 2¼" Br. button disk, Stamped" B.M. 102-107, 1968, RE 5869", set in Conc. on the Conc. walk.

BM 102-107 OK 1-8-69
Bm 102-107 OK 1-18-74

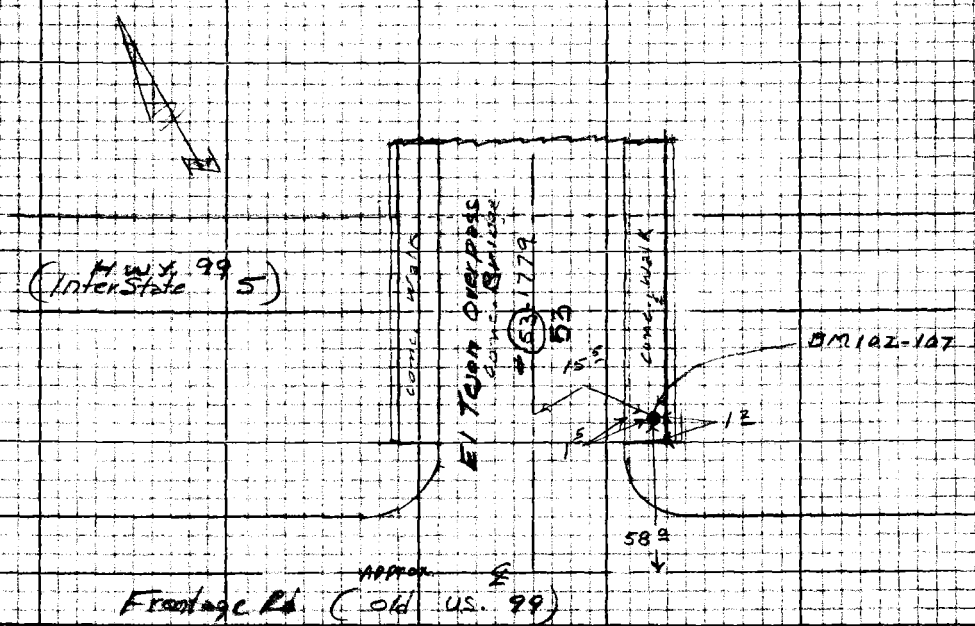

Note: Any Additions or Changes on this Sheet Must be Made or Circled in Red Ink With Date and Name of Person Making Change

Do not extend this side of this line.

PLEASE RETURN TO
LOS ANGELES COUNTY ENGINEER
403 LOS ANGELES COUNTY ENGINEERING BLDG.

76P309S CE #310 8-66

F.B. 3725 Pg. 268

B.M. 102-107-A

PEACE VALLEY ROAD, 0.2 MI. NORTH OF THE EL TEJON OVER PASS BRIDGE Nº 53-1779. 38' EAST OF THE CENTER OF THE CENTER DIVIDER. 31.5 FT. S.W. OF THE NORTH END OF A 6' CHAIN LINK FENCE. SET A COUNTY ENGINEER BRASS DISK AND SMALL BOAT SPIKE IN THE EAST EDGE OF THE CONC. ROADWAY, STAMPED B.M. 102-107-A 1973 R.E. 7078

NOTE: "SET BY R. STRADDER" 2-73.

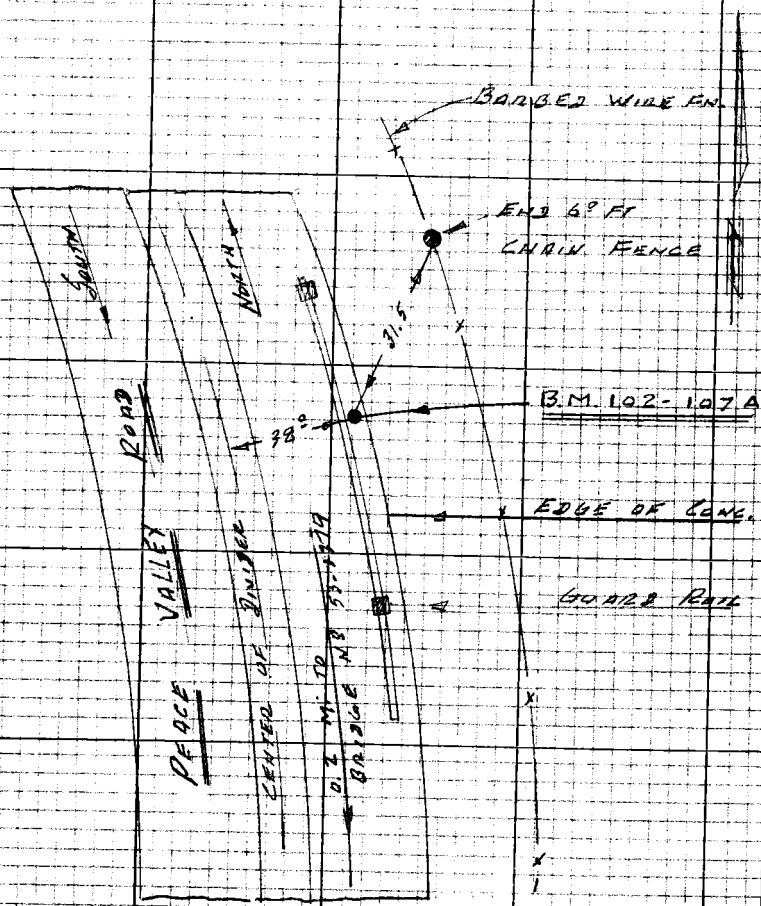

COUNTY ENGINEER
B.M. 102-107-A
1973
R.E. 7078

PLEASE RETURN TO
LOS ANGELES COUNTY ENGINEER
403 LOS ANGELES COUNTY ENGINEERING BLDG.

Do not extend this side of this line.

Note: Any Additions or Changes on this Sheet Must be Made or Circled in Red Ink With Date and Name of Person Making Change

Notes Ck'd by	Survey of L.A. Co. Precise Level Net	F.B. [illegible] Pg. [illegible]
Map No.	[illegible]	
Office Work	Surveyed by RC Bowers	
Checked	Notes RCB Date 2/6/68	
Date	Indexed [illegible] GALLI	

Set

B.M. 102-108 (Calif Div. of Hwys. 727+51.15, BC. ℄) On Frontage Rd. (Old U.S. Hwy. 99) 0.1 Mi. N.W. of the Post office in Gorman, then 0.2 Mi. S.E., under the Freeway, then 2.3 Mi. N.W. along Frontage Rd. (Old Hwy. 99), on the center of the dirt divider. 11.3 ft. W. of the edge of Conc. of the No. bound lanes, 11.3 ft. E. of the edge of Conc. of the So. bound lanes, 1.4 ft. So. of the So. edge of a Conc. Catch basin. A Calif. Div. of Hwys 2" Br. disk, Stamped "727+51.15, B.C., ℄"; set in a 12" x 12" conc. post, flush in the ground at the bottom of a "V" ditch.

BM 102-108 OK 1-18-69
BM 102-108 OK 1-18-74

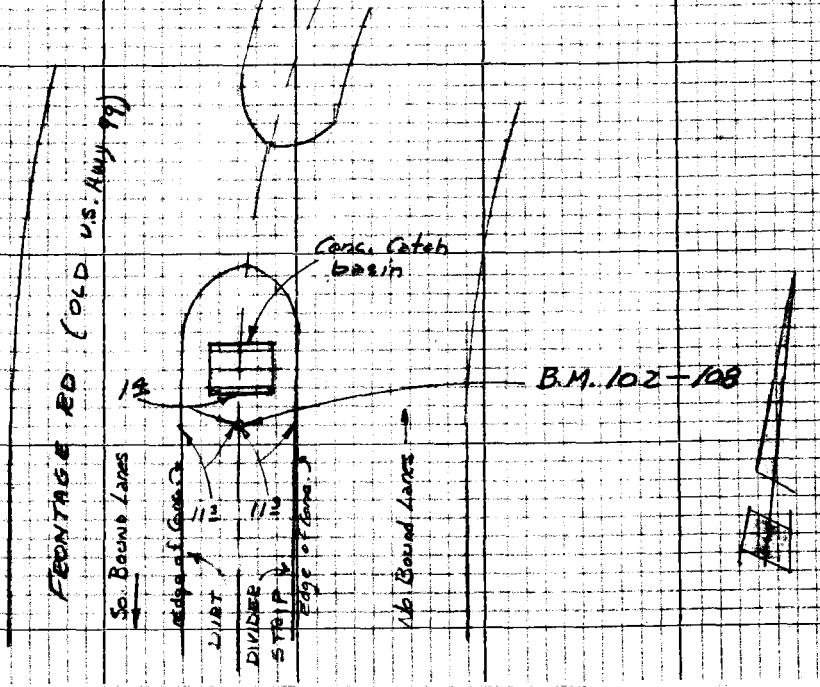

Note: Any Additions or Changes on this Sheet Must be Made or Circled in Red Ink With Date and Name of Person Making Change

PLEASE RETURN TO
LOS ANGELES COUNTY ENGINEER
403 LOS ANGELES COUNTY ENGINEERING BLDG.

Do not extend this side of this line.

76P3098 CE #310 8-66

Notes Ck'd by	Survey of A.G. Precise Level Net	F.B. [illegible] Pg. 77
Map No.	[illegible]	
Office Work	Surveyed by R.C. Bowers	
Checked	Notes J.M.M. Date 2/6/68	
Date	Indexed E.J. GALLI	

SET

BM 102-109 (State of Calif. Div. of Hwy 738+67.82 & 738+25.20 E.C.&) Frontage Road (Old U.S. Hwy. 99) 0.1 Mi. N.W. of the Post Office at Gorman, then 0.2 Mi. S.E., under the freeway, then 2.6 Mi. N.W. on the Frontage Road (Old U.S. Hwy 99). 35° ft. S.W. of the center of the No. bound lanes, 35° ft. N.E. of the center of the So. bound lanes, and 30' ft. S.E. of the S.E. Cor. of a Conc. Catch Basin # D 793+00. A Calif. Div. of Hwys 2" Br. disk, stamped "738+67.82 = 738+25.20, E.C., ℄", set on a 12" x 12" Conc. post, flush in the center of the dirt median strip. A marker post is 2° N.W.

BM 102-109 OK 1-3-69
BM 102-109 OK 1-18-74

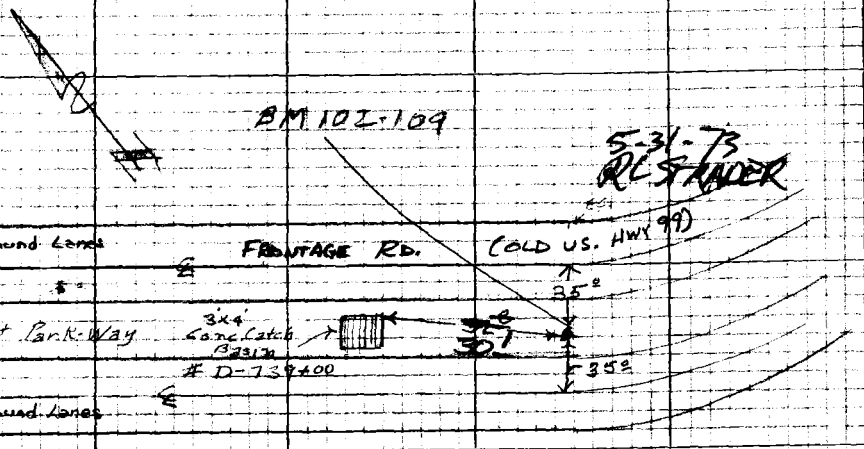

Note: Any Additions or Changes on this Sheet Must be Made or Circled in Red Ink With Date and Name of Person Making Change

PLEASE RETURN TO
LOS ANGELES COUNTY ENGINEER
403 Los Angeles County Engineering Bldg.

Do not extend this side of this line.

76P3098 CE #310 5-66

Notes Ck'd by	Survey of L.A.Co. Precise Level Net	F.B. 3725 Pg. 2-73
Map No.	[illegible]	
Office Work	Surveyed by R.C. Powers	
Checked	Notes RCB Date 2/6/68	
Date	Indexed C.J. GALLI	

Set

B.M. 102-110

FRONTAGE RD, (Old U.S. Hwy 99) 0.1 MI. N.W. of the Post Office in Gorman, then 0.2 MI. S.E., under the Freeway, then 2.9 MI. N.W. on the Frontage Rd., (Old U.S. Hwy. 99) 22.3 Ft. W. of the W. edge of Conc. Prm't. of the So. Bound Lanes, 4.6 ft So. of the No. end of the Head wall of a Box Culvert, Hwy. Sta. D 750+94. A L.A.Co. Engr. 2 1/4" Br. Button disk, stamped "B.M. 102-10, 1968, RE. 5869", set in Conc. on the top of the Conc. Head wall.

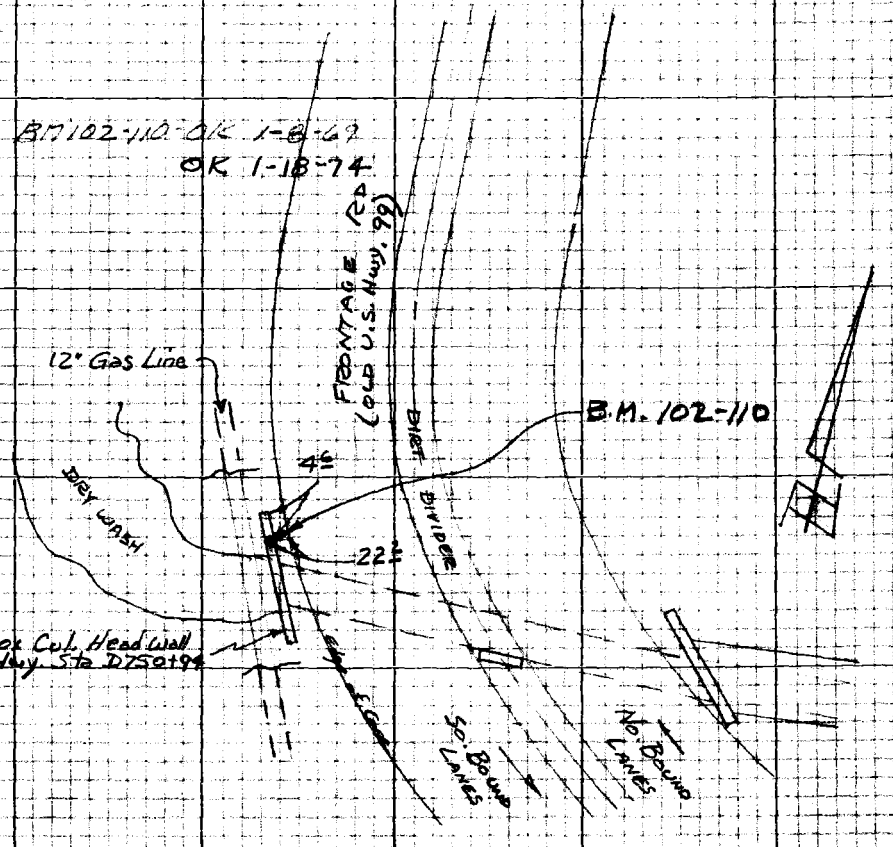

Note: Any Additions or Changes on this Sheet Must be Made or Circled in Red Ink With Date and Name of Person Making Change

Do not extend this side of this line.

PLEASE RETURN TO
LOS ANGELES COUNTY ENGINEER
403 LOS ANGELES COUNTY ENGINEERING BLDG.

76P3093 CE #310 5-66

Notes Ck'd by	Survey of L.A. Co. Precise Lev. Net	F.B. 3725 Pg. 275
Map No.	[illegible]	
Office Work	Surveyed by R. C. Bouque	
Checked	Notes Maldonado Date 2-7-68	
Date	Indexed C. J. GALLI	

Set

BM 102-111 (USC&GS. designation: Bdry Mon. 1)

Lebec Rd. & Frazier Mt. Park Rd., in the S.W. Cor., on the L.A. Co.-Kern Co. Bdry. Line. 40° ft. W. of the ℄ of Frontage Rd. (old U.S. Hwy. 99), 62± ft. So. of the ℄ of Frazier Mt. Park Rd., 5⁶ ft. S.W. of P.P.# 1421268 E, and 8° ft. W. of a barb wire fence Cor. A 2¼" Co. Surveyors Br. disk, stamped "Kern Co., L.A. Co., Co. Bdy.", set in a 12"x12" Conc. post, up 3", with a marker post 1.6 ft. W.

BM 102-111 OK 1-8-69
BM 102-111 O-K 1-18-74

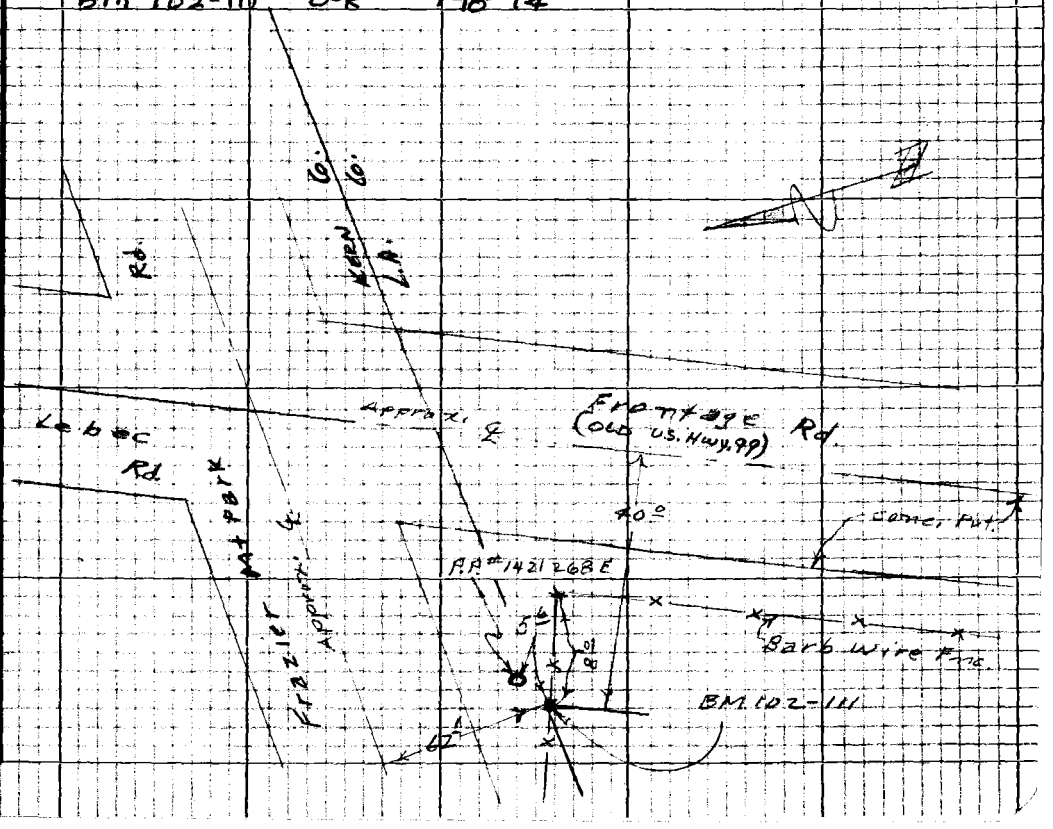

Note: Any Additions or Changes on this Sheet Must be Made or Circled in Red Ink With Date and Name of Person Making Change.

Do not extend this side of this line.

PLEASE RETURN TO
LOS ANGELES COUNTY ENGINEER
403 LOS ANGELES COUNTY ENGINEERING BLDG.

76P3093 CE #310 8-66

Notes Ck'd by	Survey of L.A. Co. Precise Level Net	F.B. 3725 Pg. 277
Map No.	[illegible]	
Office Work	Surveyed by R.L. Bowers	
Checked	Notes J.M.M. Date 2-7-68	
Date	Indexed C. J. GALLI	

Set

BM 102-112 (L.A.Co. Rd. Dept 0+00)

Lebec Rd. & Frazier Mt. Park Rd., in the S.E. Cor. 40° ft. E. of the ℄ of Lebec Rd. (Old U.S. Hwy 99), 90¼ ft. So. of the ℄ of Frazier Mt. Park Rd., 7° ft. So. of ~~T.P.# 40397~~ P.P. TAG GONE, and 1° ft So. of a C.S. Mon. on the Kern Co. - L.A.Co. Bdry. Line. A L.A.Co. Road Dept 6"x6" Conc. post with a copper wire in the center, up 2". A marker post is 1° ft. E.

Set

B.M. 102-113 (USC&GS designation: Bdry. Mon. 2)

Lebec Rd. & Frazier Mt. Park Rd., in the S.E. Cor. on the L.A.Co. - Kern Co. Bdry Line. 40° ft. E. of the ℄ of Lebec Rd. (Old U.S. Hwy. 99), 89¼ ft. So. of the ℄ of Frazier Mt. Park Rd., 6° ft. So. of ~~T.P.# 40397~~ P.P. TAG GONE, and 1° ft. No. of a 6"x6" Conc. post with a copper wire in the center. A Co. Surveyors 2¼" Br. disk, stamped "Kern Co., L.A.Co., Co. Bdy.", set in a 12"x12" Conc. post, up 3", with a marker post 1.8 ft. S.E.

5-31-73 [illegible]

BM 102-112 OK 1-8-69
BM 102-112 & 113 OK 1-18-74

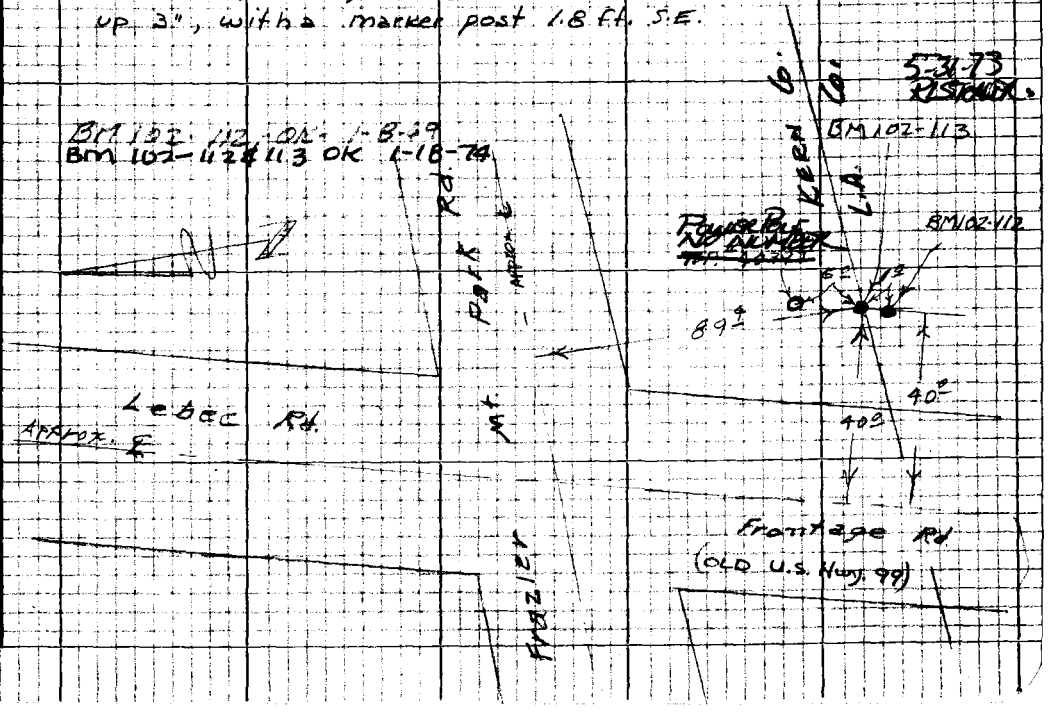

Note: Any Additions or Changes on this Sheet Must be Made or Circled in Red Ink With Date and Name of Person Making Change

Do not extend this side of this line.

PLEASE RETURN TO
LOS ANGELES COUNTY ENGINEER
403 LOS ANGELES COUNTY ENGINEERING BLDG.

76P309S CE #310 8-66

Notes Ck'd by	Survey of L.A.G. Proposed Nd	F.B. 3775 Pg. 277
Map No.	[illegible]	
Office Work	Surveyed by R.C. Bowers	
Checked	Notes J.M.M. Date 2/5/68	
Date	Indexed C.J. GALLI	

BM 102-114 (USC&GS B605 1942)
On Lebec Rd. (Hwy. 393) in Kern County, 0.5 mi. North of the L.A. Co. - Kern Co. Bdry. Line. 19.3 ft. W. of the Approx. center line, 91.7 ft. N.W. of P.P. #1433663E, and 23.1 ft. N.E. of a Tel. Pole (No Number). A USC&GS. 4" Br. B.M. disk, Stamped "B-605, 1942", set in Conc. on the top of the W. Conc. Headwall, at the So. end. Hwy sta. = 26+90

BM 102-114 OK 1-8-69
BM 102-114 OK 1-18-74

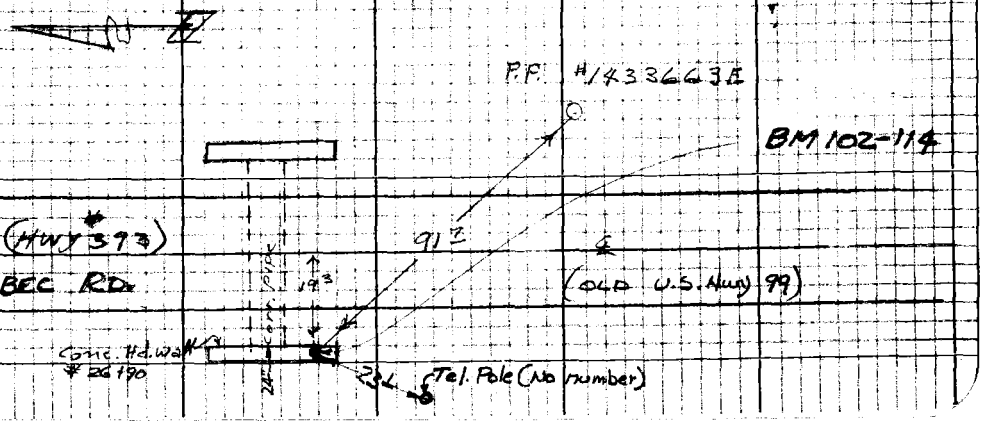

Note: Any Additions or Changes on this Sheet Must be Made or Circled in Red Ink With Date and Name of Person Making Change.

Do not extend this side of this line.

PLEASE RETURN TO
LOS ANGELES COUNTY ENGINEER
403 LOS ANGELES COUNTY ENGINEERING BLDG.

76P3098 CE #310 5-66

Notes Ck'd by	Survey of L.A.G. [illegible]	F.B. 3725 Pg. 281
Map No.	[illegible]	
Office Work	Surveyed by R.C. Bowers	
Checked	Notes R.C.B. Date 4/5/68	
Date	Indexed C. J. GALLI APR 30 '68	

B.M. 102-115 (USC & G.S. H-971, 1964)

On Interstate 5 (Golden State Fwy.). Proceed from the Post Office at Gorman, 0.1 Mi. No. on Frontage Rd, then 0.1 Mi. W. to Fwy. on-ramp to the north. Proceed North 3.4 Mi. (Approx 0.8 Mi. No. of L.A.G.-Kern Co. Bdry. Line) to Bridge No 50-48R over Cuddy Creek. 34° ft. E. of the Approx. centerline of the So. bound lanes of the Freeway, 1.7 ft. E. of the E. bridge abuttment of Br. No 50-48L, on the No. retaining wall of the channel for Cuddy Creek. A U.S.C. & G.S. 4" Br. B.M. disk, Stamped" H-971, 1964", set in Conc. on top of the Conc. retaining wall.

BM 102-115 OK 1-8-69

BM 102-115 OK 1-14-74

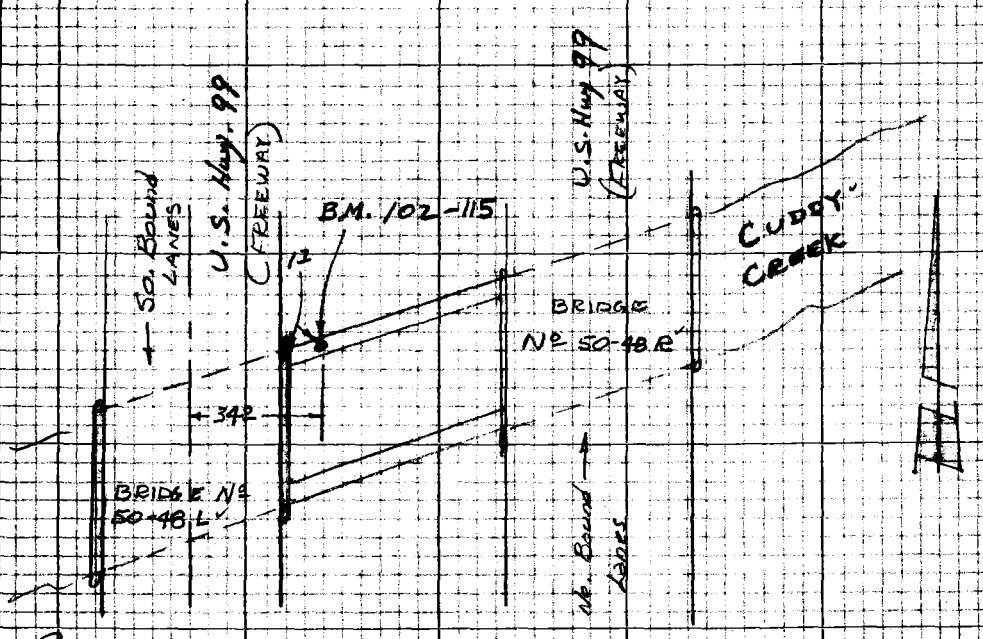

Desc. Cont. in F.B. 3737-107 C. Lind 6-74

Note: Any Additions or Changes on this Sheet Must be Made or Circled in Red Ink With Date and Name of Person Making Change

Do not extend this side of this line.

PLEASE RETURN TO
LOS ANGELES COUNTY ENGINEER
403 LOS ANGELES COUNTY ENGINEERING BLDG.

76P3098 CE #310 8-66