Notes Ck'd by	Survey of L.A. Co PRECISE LEVEL NET F. B. 3726 PG.
Office Work	Surveyed by
	Notes Date
Date	Indexed

BOOK INDEX F.B. 3726 - PAGES

LINE NO. 117	7 TO 122
LINE NO. 103	123 TO 160
LINE NO. 104	161 TO 222
LINE NO 112	223 TO 238

Not unciofilmed

PLEASE RETURN TO
COUNTY OF LOS ANGELES
DEPARTMENT OF COUNTY ENGINEER
403 LOS ANGELES COUNTY ENGINEER

76F309S CE#310 3-69

PLEASE RETURN TO
COUNTY OF LOS ANGELES
DEPARTMENT OF COUNTY ENGINEER
403 LOS ANGELES COUNTY ENGINEERING BLDG.

Note: Any Additions or Changes on This Sheet Must be Made or Circled in Red Ink With Date and Name of Person Making Change.

Do not extend this side of this line.

F. B. ____ PG. ____

Notes Ck'd by

Office Work

Checked

Date

Survey of L.A.C. Precise Level Net

JN 0301.02 Tape Std °F

Surveyed by R. L. Bowers

Notes RCB Date 4/67

Indexed H. E. OTT

F. B. 3726 PG. 7

L. A. Co. PRECISE LEVEL NET

LINE 117

J.N. 0301.02

APRIL 1967

REF

AB 2870

PARTY

BOWERS
MALDONADO
DONLEVY
BOXETH

Note: Any Additions or Changes on This Sheet Must be Made in Red Ink With Date and Name of Person Making Change.

PLEASE RETURN TO
LOS ANGELES COUNTY ENGINEER
403 Los Angeles County Engineering Bldg.

Do not stand this side of this line

76F309S CE#310 1-65

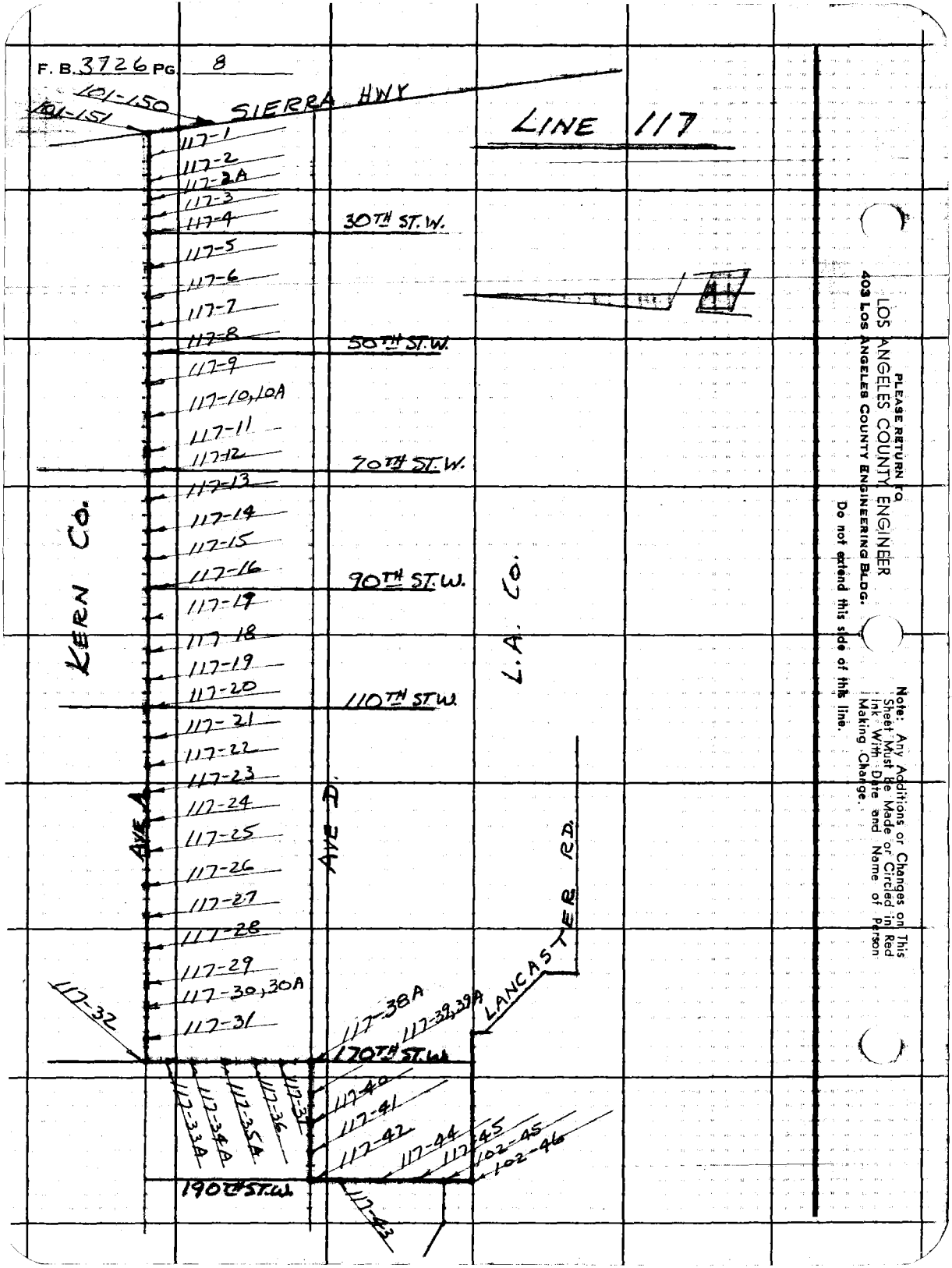
F. B. 3726 PG. 8
101-150
151-151
SIERRA HWY
LINE 117
117-1
117-2
117-2A
117-3
117-4
30TH ST. W.
117-5
117-6
117-7
117-8
50TH ST. W.
117-9
117-10, 10A
117-11
117-12
70TH ST. W.
117-13
117-14
117-15
117-16
90TH ST. W.
117-17
117-18
117-19
117-20
110TH ST. W.
117-21
117-22
117-23
117-24
117-25
117-26
117-27
117-28
117-29
117-30, 30A
117-31
117-32
KERN CO.
L.A. CO.
AVE A
AVE D
LANCASTER RD.
117-38A
117-39, 39A
170TH ST. W.
117-40
117-41
117-42
117-44
117-45
102-45
102-46
117-33A
117-34A
117-35A
117-36
117-37
190TH ST. W.
117-43
PLEASE RETURN TO
LOS ANGELES COUNTY ENGINEER
403 LOS ANGELES COUNTY ENGINEERING BLDG.
Do not extend this side of this line.
Note: Any Additions or Changes on This Sheet Must Be Made or Circled in Red Ink With Date and Name of Person Making Change.

Notes Chk'd by	Survey [illegible] F.B. 3726 Pg. 9
Map No.	JN [illegible] Tape Std. °F
Office Work	Surveyed by R.C. Bowers
Checked	Notes [illegible] Date 5/1/67
Date	Indexed [illegible]

Fd.

B.M. 117-1

B.M. description O.K., 5/11/67 per F.B. 2870-7 R.C. Bowers

B.M. " O.K., 11/7/68 " " " " R.C. Bowers

B.M. DESCRIPTION OK, 9-1-72 PER F.B. 2870-7 R.L. STRADER

B.M. DESC. OK, 11-13-73 PER F.B. 2870-7 C.K. LIND

B.M. Desc. "OK" 11-30-76 Per F.B. 2870-7 C.K. Lind

Note: Any Additions or Changes on This Sheet Must be Made or Circled in Red Ink With Date and Name of Person Making Change.

Do not extend this side of this line.

PLEASE RETURN TO
LOS ANGELES COUNTY ENGINEER
403 Los Angeles County Engineering Bldg.

76F3098 CE#310 8-68

PLEASE RETURN TO
LOS ANGELES COUNTY ENGINEER
403 Los Angeles County Engineering Bldg.

Note: Any Additions or Changes on This Sheet Must be Made or Circled in Red Ink With Date and Name of Person Making Change.

Do not extend this side of this line.

F.B. 3226 Pg. 10

Map No.	JN 030102 Tape Std °F
Office Work	Surveyed by R.C. Bowers
Checked	Notes RCB Date 5/1/67
Date	Indexed H.E. OTT JAN 9 '68

B.M. 117-2 (T-3, 1958)

Appears to have been removed by Fwy Const. 5/12/67 RC Bowers

Note: Any Additions or Changes on This Sheet Must be Made or Circled in Red Ink With Date and Name of Person Making Change.

PLEASE RETURN TO
LOS ANGELES COUNTY ENGINEER
403 Los Angeles County Engineering Bldg.

Do not extend this side of this line.

70F3095 CE#310 8-65

PLEASE RETURN TO
LOS ANGELES COUNTY ENGINEER
403 LOS ANGELES COUNTY ENGINEERING BLDG.

Note: Any Additions or Changes on This Sheet Must be Made or Circled in Red Ink With Date and Name of Person Making Change.

Do not extend this side of this line.

F.B. 3726 Pg. 12

Map No.	JN 0301-02 Tape Std °F
Office Work	Surveyed by R.C. Bowers
Checked	Notes RCB Date 5/11/67
Date	Indexed H. E. OD

B.M. 117-2A

Appears to have been removed by Fwy. Const. 5/11/67 RCBowers

Note: Any Additions or Changes on This Sheet Must be Made or Circled in Red Ink With Date and Name of Person Making Change.

Do not extend this side of this line.

PLEASE RETURN TO
LOS ANGELES COUNTY ENGINEER
403 Los Angeles County Engineering Bldg.

76F3095 CE#310 8-65

PLEASE RETURN TO
LOS ANGELES COUNTY ENGINEER
403 LOS ANGELES COUNTY ENGINEERING BLDG.

Note: Any Additions or Changes on This Sheet Must be Made or Circled in Red Ink With Date and Name of Person Making Change.

Do not extend this side of this line.

F.B. 3726 PG. 14

Notes Ck'd by	Survey of L.A.G. PRECISE LEVEL NET	F.B. 3726 Pg. 15
[illegible]	[illegible]	
Office Work	Surveyed by R.C. BOWERS	
Checked	Notes RCB Date 8/1/67	
Date	Indexed H. E. CTY	

SET

BM 117-2B

ON AVE A, 0.4 MI. West of 20th ST. W., 34± ft. So. of the center of Rd., ~~4± ft South~~ 5± FT. NORTH and 3± ft. East of a barb wire fence Cor.
A 2" L.A.G. Engr. Br. button disk on a 12" dia Conc. post, up 4", stamped "B.M. 117-2B, 1967, RE 5869"
Set a 2" marker pipe 2 ft. N.E.

B.M. Desc. O.K., 11/7/68 RCB
B.M. DESCRIPTION OK, 9-1-72 RL STRADER
B.M. DESCRIPTION OK, 11-13-73 C.K. LIND
B.M. Description OK 12-1-76 C.K. Lind

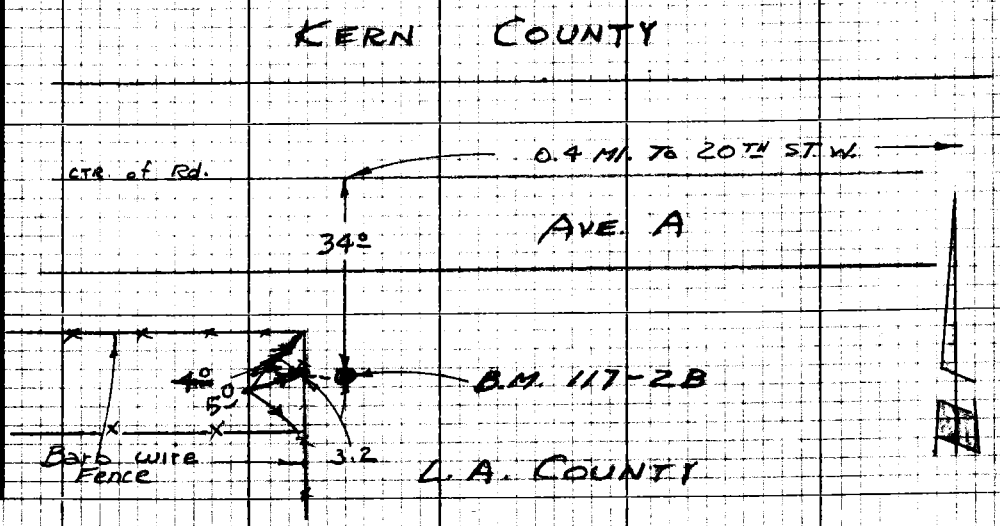

Note: Any Additions or Changes on this Sheet Must be Made or Circled in Red Ink With Date and Name of Person Making Change

Do not extend this side of this line.

PLEASE RETURN TO
LOS ANGELES COUNTY ENGINEER
403 LOS ANGELES COUNTY ENGINEERING BLDG.

76P3095 CE #310 8-66

PLEASE RETURN TO
LOS ANGELES COUNTY ENGINEER
403 LOS ANGELES COUNTY ENGINEERING BLDG.

Note: Any Additions or Changes on this Sheet Must be Made or Circled in Red Ink With Date and Name of Person Making Change

Do not extend this side of this line.

F.B. 3776 Pg. 15

Notes Chk'd by	Survey [illegible]	F.B. 3726 Pg. 17
Map No.	JN 0301-02 Tape Std. °F	
Office Work	Surveyed by R.C. Bowers	
Checked	Notes RCB Date 5/11/67	
Date	Indexed [illegible]	

Ed.

B.M. 117-3

B.M. description O.K., 5/11/67 per F.B. 2870-10 RCBowers

BM " O.K., 11/7/68 " " " " RCBowers

B.M. DESCRIPTION OK, 9-1-72 " " " " RL STRADER

B.M. DESCRIPTION OK, 11-18-73 " " " L.K. LIND

B.M. Description OK 12-1-76 " " L.K. Lind

Note: Any Additions or Changes on This Sheet Must be Made or Circled in Red Ink With Date and Name of Person Making Change.

Do not extend this side of this line.

PLEASE RETURN TO
LOS ANGELES COUNTY ENGINEER
403 Los Angeles County Engineering Bldg.

76F3098 CE#310 8-68

PLEASE RETURN TO
LOS ANGELES COUNTY ENGINEER
403 Los Angeles County Engineering Bldg.

Note: Any Additions or Changes on This Sheet Must be Made or Circled in Red Ink With Date and Name of Person Making Change.

Do not extend this side of this line.

F.B. 3776 Pg. 18

Notes Ck'd by	Survey of [illegible] Precise Level Net
Map No.	Tape Std.
Office Work	Surveyed by R.C. Bowers
Checked	Notes RCB Date 5/4/67
Date	Indexed [illegible]

F.B. 3726 Pg. 19

Fd.

B.M. 117-4

B.M. description O.K., 5/11/67 per F.B. 2870-11 R.C. Bowers

B.M. " O.K. 11/7/68 " " " " R.C. Bowers

B.M. DESCRIPTION OK, 9-1-72 " " " " R.L. STRADER

B.M. DESCRIPTION OK, 11-13-73 " " " E.K. LIND

B.M. Description OK 12-1-76 " " " E.K. Lind

Note: Any Additions or Changes on This Sheet Must be Made or Circled in Red Ink With Date and Name of Person Making Change.

Do not extend this side of this line.

PLEASE RETURN TO
LOS ANGELES COUNTY ENGINEER
403 LOS ANGELES COUNTY ENGINEERING BLDG.

76F3095 CE #310 8-68

PLEASE RETURN TO
LOS ANGELES COUNTY ENGINEER
403 Los Angeles County Engineering Bldg.

Note: Any Additions or Changes on This Sheet Must be Made or Circled in Red Ink With Date and Name of Person Making Change.

Do not extend this side of this line.

F. B3726 Pg. 20

Notes Chk'd by: [illegible] Not [illegible] 3726 Pg. 21

Map No.	JN030102 Tape Std. °F
Office Work	Surveyed by R.C. Bowers
Checked	Notes RCB Date 5/11/67
Date	Indexed H. E. OTT

Fd.

B.M. 117-5

Fd this B.M. destroyed, 5/11/67 R.C. Bowers

Note: Any Additions or Changes on This Sheet Must be Made or Circled in Red Ink With Date and Name of Person Making Change.

Do not extend this side of this line.

PLEASE RETURN TO
LOS ANGELES COUNTY ENGINEER
403 Los Angeles County Engineering Bldg.

76F3096 CE#310 8-65

PLEASE RETURN TO
LOS ANGELES COUNTY ENGINEER
403 Los Angeles County Engineering Bldg.

Note: Any Additions or Changes on This Sheet Must be Made or Circled in Red Ink With Date and Name of Person Making Change.

Do not extend this side of this line.

F.B. 3726 Pg. 22

Map No.	Tape Std. °F
Office Work	Surveyed by R.C. Bowers
Checked	Notes R.C.B. Date 5/4/62
Date	Indexed H. E. CTT

Set

B.M. 117-5A

On AVE. A, 0.5 Mile West of 30th ST.W., on the ℄ of the road, 35.2 ft. No. of a fence Cor., 30.0 ft. N.W. of a Power Pole (No number), and 29.5 ft. S.W. of a Guy pole # 354526E. A 2" C.E. Brass disk on a 6" Conc. Post, marked as shown, Dn. 8" in a well & Cover.

COUNTY ENGINEER
R.C.B.
T9N
31
6
T8N
R.E. 5869

B.M. Desc. O.K., 11/6/68 R.C.B.
B.M. DESCRIPTION OK, 9-1-72 R.L. STRADER
B.M. Description OK, 11-13-73 C.K. LIND
B.M. Description OK 12-1-76 C.K. Lind

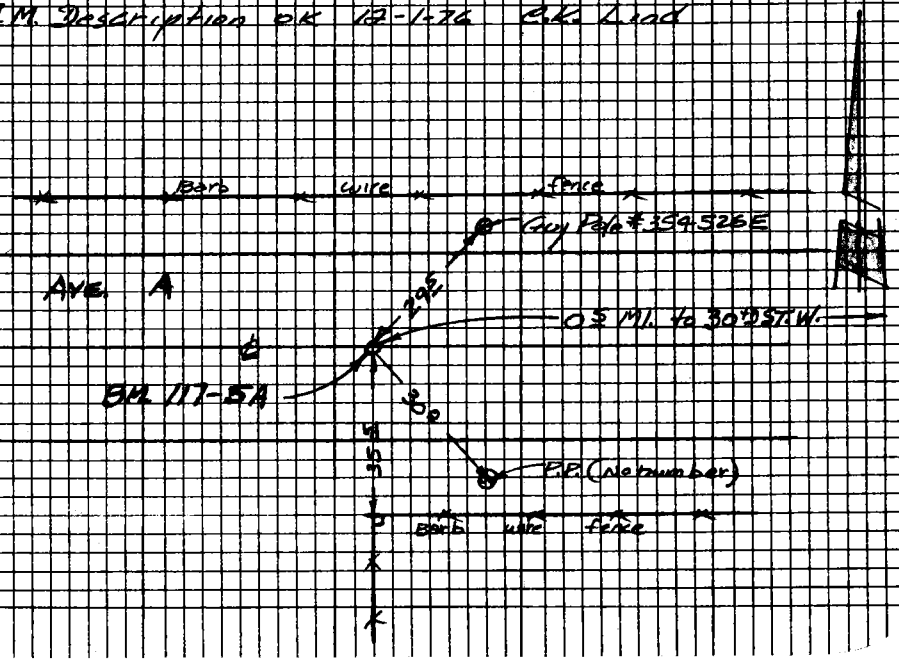

Note: Any Additions or Changes on This Sheet Must be Made or Circled in Red Ink With Date and Name of Person Making Change.

Do not extend this side of this line.

PLEASE RETURN TO
LOS ANGELES COUNTY ENGINEER
403 Los Angeles County Engineering Bldg.

75F3095 CE #310 8-68

PLEASE RETURN TO
LOS ANGELES COUNTY ENGINEER
403 Los Angeles County Engineering Bldg.

Note: Any Additions or Changes on This Sheet Must be Made or Circled in Red Ink With Date and Name of Person Making Change.

Do not extend this side of this line.

F.B. 3726 Pg. 24

Notes Chk'd by	Survey of L.A.C. Reserve and Net
Map No.	JN 030102 Tape Std. °F
Office Work	Surveyed by R.C. Bowers
Checked	Notes RCB Date 5/11/67
Date	Indexed H. E. [illegible]

F.B. 3776 pg. 25

Fd.

B.M. 117-6

B.M. description O.K., 5/11/67 per F.B. 2870-13 RC Bowers

B.M. " O.K. 11/7/68 " " " " RC Bowers

BM DESCRIPTION OK, 9-1-72 " " " " RL STRADER

BM DESCRIPTION OK, 11-13-73 " " " C.K. LIND

B.M. Description OK 12-1-76 " " " C.K. Lind

Note: Any Additions or Changes on This Sheet Must be Made or Circled in Red Ink With Date and Name of Person Making Change.

Do not extend this side of this line.

PLEASE RETURN TO
LOS ANGELES COUNTY ENGINEER
403 Los Angeles County Engineering Bldg.

76F3095 CE#310 8-63

PLEASE RETURN TO
LOS ANGELES COUNTY ENGINEER
403 Los Angeles County Engineering Bldg.

Note: Any Additions or Changes on This Sheet Must be Made or Circled in Red Ink With Date and Name of Person Making Change.

Do not extend this side of this line.

F.B. 3776 Pg. 26

Map No.	JN 0501-02 Tape Std °F
Office Work	Surveyed by R.C. Bowers
Checked	Notes RCB Date 5/11/67
Date	Indexed B. E. OTT

Fd.

B.M. 117-7

B.M. description O.K, 5/11/67 per F.B. 2870-14 RC Bowers

B.M. " O.K. 11/7/68 " " " " R.C. Bowers

B.M. DESCRIPTION OK, 9-1-72 " " " " RL STRADER

B.M. DESCRIPTION OK, 11-13-73 " " " C K. LIND

B.M. Description OK, 12-1-76 " " C K Lind

Note: Any Additions or Changes on This Sheet Must be Made or Circled in Red Ink With Date and Name of Person Making Change.

Do not extend this side of this line.

PLEASE RETURN TO
LOS ANGELES COUNTY ENGINEER
403 Los Angeles County Engineering Bldg.

76F3095 CE #310 8-65

PLEASE RETURN TO
LOS ANGELES COUNTY ENGINEER
403 Los Angeles County Engineering Bldg.

Note: Any Additions or Changes on This Sheet Must be Made or Circled in Red Ink With Date and Name of Person Making Change.

Do not extend this side of this line.

F.B. 2726 PG. 23

Notes Ch'd by		Survey of [illegible]	F.B. 3726 Pg. 29
Map No.		JN [illegible] Tape	Std.
Office Work		Surveyed by R.C. Bowers	
Checked		Notes [illegible]	Date [illegible]
Date		Indexed H. E. [illegible]	

Fd.

B.M. 117-8

B.M. description O.K., 5/11/67 per F.B. 2870-15 R.C. Bowers

B.M. " O.K. 11/7/68 " " " " R.C. Bowers

BM. DESCRIPTION OK, 9-1-72 " " " " RL STRADER

B.M. Desc. OK, 11-13-73 " " " C.K. Lind

B.M. Desc. OK 12-1-76 " " " C.K. Lind

Note: Any Additions or Changes on This Sheet Must be Made or Circled in Red Ink With Date and Name of Person Making Change.

Do not extend this side of this line.

PLEASE RETURN TO
LOS ANGELES COUNTY ENGINEER
403 Los Angeles County Engineering Bldg.

76F3095 CE#310 8-63

PLEASE RETURN TO
LOS ANGELES COUNTY ENGINEER
403 Los Angeles County Engineering Bldg.

Note: Any Additions or Changes on This Sheet Must be Made or Circled in Red Ink With Date and Name of Person Making Change.

Do not extend this side of this line.

F.B. 3726 Pg 39

Map No.	JN 0301.02 Tape Std. °F
Office Work	Surveyed by R.C. Bowers
Checked	Notes RCB Date 5/4/67
Date	Indexed E. E.

Fd.

B.M. 117-9

B.M. description O.K., 5/11/67 per F.B. 2870-16 R C Bowers

B.M. " " 11/7/68 " " " " R C Bowers

B.M. DESCRIPTION OK, 9-1-72 " " " " R L STRADER

B.M. DESC. OK, 11-13-73 " " " C.K. LIND

B.M. DESC. OK 12-1-76 " " " C.K. Lind

Note: Any Additions or Changes on This Sheet Must be Made or Circled in Red Ink With Date and Name of Person Making Change.

PLEASE RETURN TO
LOS ANGELES COUNTY ENGINEER
403 Los Angeles County Engineering Bldg.

Do not extend this side of this line.

76F3098 CE #310 8-65

PLEASE RETURN TO
LOS ANGELES COUNTY ENGINEER
403 Los Angeles County Engineering Bldg.

Note: Any Additions or Changes on This Sheet Must be Made or Circled in Red Ink With Date and Name of Person Making Change.

Do not extend this side of this line.

F.B. 3726 Pg. 32

Notes Ch'd by: | Survey of LHC Exercise Land Dist | F.B. 3726 Pg. 33

Map No. | JN 2370-02 Tape | Std. °F

Office Work | Surveyed by RC Bowers

Checked | Notes RCB | Date 5/11/67

Date | Indexed B. E. OTT

Rd.

B.M. 117-10 (U.S.G.S. LINT CORNERS)

B.M. description O.K., 5/11/67 per F.B. 2870-17 RC Bowers

B.M. " O.K., 11/6/68 " " " " RC Bowers

Conc. post has been hit, but is solid

B.M. DESCRIPTION OK, 9-1-72 PER F.B. 2870-17 R.L. STRADER

B.M. DESC. O.K., 11-13-73 " " " L.K. LIND

B.M. DESC. OK 12-1-76 " " " C.K. Lind

Note: Any Additions or Changes on This Sheet Must be Made or Circled in Red Ink With Date and Name of Person Making Change.

Do not extend this side of this line.

PLEASE RETURN TO
LOS ANGELES COUNTY ENGINEER
403 LOS ANGELES COUNTY ENGINEERING BLDG.

76F3095 CE#310 8-68

PLEASE RETURN TO
LOS ANGELES COUNTY ENGINEER
403 Los Angeles County Engineering Bldg.

Note: Any Additions or Changes on This Sheet Must be Made or Circled in Red Ink With Date and Name of Person Making Change.

Do not extend this side of this line.

F.B. 3726 Pg. 21

Notes Grid by [illegible] 35

Map No.	JR 30/102 Tape Std °F
Office Work	Surveyed by RCBowers
Checked	Notes RCB Date 5/12/67
Date	Indexed H. E. OTT

Fd

B.M. 117-10 A

B.M. description O.K., 5/12/67 per F.B. 2870-18 RCBowers

B.M. " O.K. 11/7/68 " " " " RCBowers

B.M. DESCRIPTION OK, 9-1-72 " " " " RL STRADER

B.M. Desc. OK, 11-13-73 " " " " L.K. Lind

B.M. Desc OK 12-1-76 " " " " R.K. Lind

Note: Any Additions or Changes on This Sheet Must be Made or Circled in Red Ink With Date and Name of Person Making Change.

Do not extend this side of this line.

PLEASE RETURN TO
LOS ANGELES COUNTY ENGINEER
403 Los Angeles County Engineering Bldg.

76F3098 CE #310 8-65

PLEASE RETURN TO
LOS ANGELES COUNTY ENGINEER
403 Los Angeles County Engineering Bldg.

Note: Any Additions or Changes on This Sheet Must be Made or Circled in Red Ink With Date and Name of Person Making Change.

Do not extend this side of this line.

F.B. 372 G Fd. 36

Notes Chkd by		Survey of [illegible]	F.B. 3726 Pg. 32
Map No.		JN [illegible] Tape Std °F	
Office Work		Surveyed by RC Bowers	
Checked		Notes RCB Date 5/12/67	
Date		Indexed [illegible]	

Ed.

B.M. 117-11

B.M. description O.K., 5/12/67 per F.B. 2870-19 RC Bowers

B.M. " O.K. 11/7/68 " " " " RC Bowers

B.M. DESCRIPTION OK, 9-1-72 " " " " RL STRADER

BM DESCRIPTION OK, 11-13-73 " " " C.K. LIND

Note: Any Additions or Changes on This Sheet Must be Made or Circled in Red Ink With Date and Name of Person Making Change.

Do not extend this side of this line.

PLEASE RETURN TO
LOS ANGELES COUNTY ENGINEER
403 LOS ANGELES COUNTY ENGINEERING BLDG.

76F3096 CE#310 8-68

PLEASE RETURN TO
LOS ANGELES COUNTY ENGINEER
403 Los Angeles County Engineering Bldg.

Note: Any Additions or Changes on This Sheet Must be Made or Circled in Red Ink With Date and Name of Person Making Change.

Do not extend this side of this line.

F.B. 3726 Pg. 28

Map No.	JN 939-02 Tape Std °F
Office Work	Surveyed by R.C. Bowers
Checked	Notes RCB Date 5/12/67
Date	Indexed H. E. [illegible]

Fd.

B.M. 117-12

B.M. description O.K., 5/12/67 per F.B. 2870-20 R.C. Bowers

B.M. " OK 11/7/68 " " " " R.C. Bowers

B.M. DESCRIPTION OK, 9-1-72 " " " " R.L. STRADER

B.M. DESC. OK, 11-13-73 " " " C.K. LIND

B.M. DESC. O.K., 6-12-76 " " " MENDONCA

Note: Any Additions or Changes on This Sheet Must be Made or Circled in Red Ink With Date and Name of Person Making Change.

Do not extend this side of this line.

PLEASE RETURN TO
LOS ANGELES COUNTY ENGINEER
403 Los Angeles County Engineering Bldg.

7673098 CE #310 8-68

PLEASE RETURN TO
LOS ANGELES COUNTY ENGINEER
403 Los Angeles County Engineering Bldg.

Note: Any Additions or Changes on This Sheet Must be Made or Circled in Red Ink With Date and Name of Person Making Change.

Do not extend this side of this line.

F.B. 3726 Pg. 40

Map No.	JN 035102 Tape Std °F
Office Work	Surveyed by RCBowers
Checked	Notes RCB Date 5/12/67
Date	Indexed B.E. Ch

Fd.

B.M. 117-13

B.M. description OK, 5/12/67 per F.B. 2870-21 RCBowers

B.M. " O.K. 11/7/68 " " " " RCBowers

B.M. DESCRIPTION OK, 9-1-72 " " " " RL STRADER

B.M. DESC. OK, 11-13-73 " " " E.K. Lind

B.M. DESC. OK 12-1-76 " " " E.K. Lind

Note: Any Additions or Changes on This Sheet Must be Made or Circled in Red Ink With Date and Name of Person Making Change.

Do not extend this side of this line.

PLEASE RETURN TO
LOS ANGELES COUNTY ENGINEER
403 Los Angeles County Engineering Bldg.

76F3095 CE #310 8-68

PLEASE RETURN TO
LOS ANGELES COUNTY ENGINEER
403 Los Angeles County Engineering Bldg.

Note: Any Additions or Changes on This Sheet Must be Made or Circled in Red Ink With Date and Name of Person Making Change.

Do not extend this side of this line.

F.B. 326 Pg. 42

Map No.	JN 03/102 Tape Std °F
Office Work	Surveyed by RCBowers
Checked	Notes RCB Date 5/12/67
Date	Indexed G.E. OP

Fd.

B.M. 117-14

B.M. description O.K., 5/12/67 per F.B. 2870-22 RCBowers

B.M. " O.K. 11/7/68 " " " " RCBowers

B.M. DESCRIPTION OK, 9-1-72 " " " " RL STRADER

B.M. Desc. OK, 11-13-73 " " " " C.K. Lind

B.M. Desc. OK 12-1-76 " " " C.K. Lind

Note: Any Additions or Changes on This Sheet Must be Made or Circled in Red Ink With Date and Name of Person Making Change.

Do not extend this side of this line.

PLEASE RETURN TO
LOS ANGELES COUNTY ENGINEER
403 Los Angeles County Engineering Bldg.

76F3098 CE #310 8-68

PLEASE RETURN TO
LOS ANGELES COUNTY ENGINEER
403 Los Angeles County Engineering Bldg.

Note: Any Additions or Changes on This Sheet Must be Made or Circled in Red Ink With Date and Name of Person Making Change.

Do not extend this side of this line.

F.B. 3726 PG. 94

Map No.	JN030102 Tape Std °F
Office Work	Surveyed by R.C. Bowers
Checked	Notes RCB Date 5/12/67
Date	Indexed E. E. OTT

B.M. 117-15

Ft. B.M. destroyed 5/12/67 RCBowers

Note: Any Additions or Changes on This Sheet Must be Made or Circled in Red Ink With Date and Name of Person Making Change.

Do not extend this side of this line.

PLEASE RETURN TO

LOS ANGELES COUNTY ENGINEER

403 LOS ANGELES COUNTY ENGINEERING BLDG.

76F3098 CE#310 8-65

PLEASE RETURN TO
LOS ANGELES COUNTY ENGINEER
403 Los Angeles County Engineering Bldg.

Note: Any Additions or Changes on This Sheet Must be Made or Circled in Red Ink With Date and Name of Person Making Change.

Do not extend this side of this line.

F. B. 3726 Pg. 46

Map No.	JN [illegible] Tape Std °F
Office Work	Surveyed by R.C. Bowers
Checked	Notes [illegible] Date [illegible]
Date	Indexed H. E. OTT

SET

B.M. 117-15A

On Ave. A & 85TH ST. W., at the ℄ Intersection (from the north) and 45± ft ± E. of the center of dirt Rd. to South. 31± ft. North of P.P.# 612567E, and 77± ft. S.E. of a Tel. Pole (no number), and 43± ft. S.W. of a 48" dia. Irr. Stand Pipe. A 2½" Br. disk on a 6" Conc. post, Marked as Shown, Dn. 16" in a well & Cover.

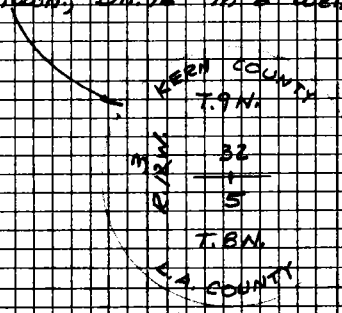

B.M. Desc. O.K., 11/15/68 RCB
B.M. DESCRIPTION OK, 9-13-72 RL STRADER
B.M. Desc. OK, 11-13-73 CKL.
B.M. Desc. OK 12-1-76 CKL

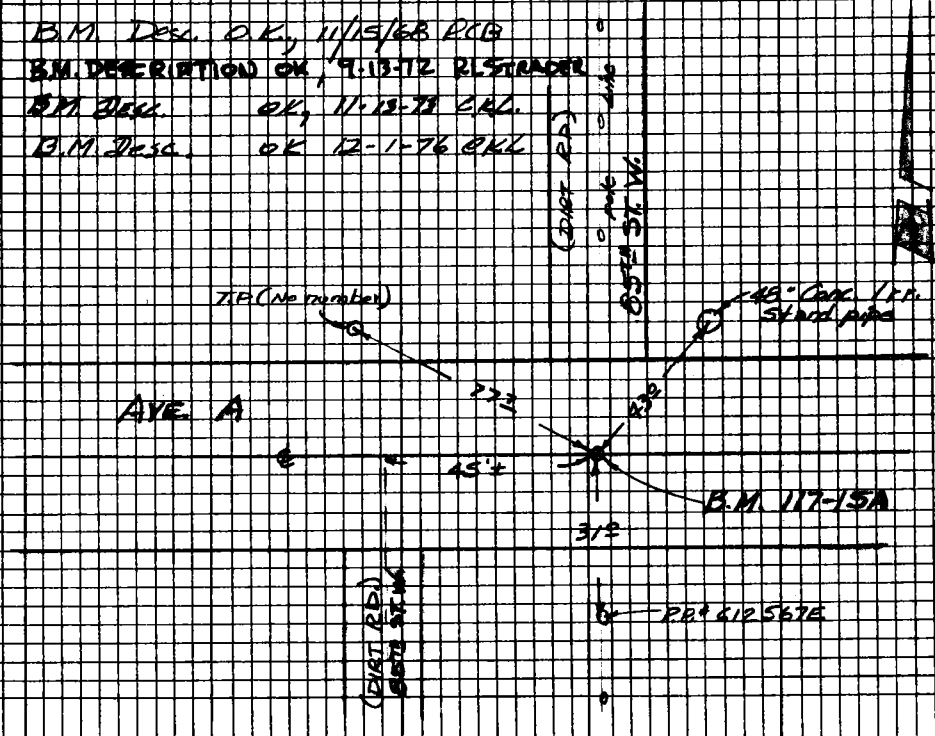

Note: Any Additions or Changes on This Sheet Must be Made or Circled in Red Ink With Date and Name of Person Making Change.

Do not extend this side of this line.

PLEASE RETURN TO
LOS ANGELES COUNTY ENGINEER
403 Los Angeles County Engineering Bldg.

7673098 CE #310 8-68

PLEASE RETURN TO
LOS ANGELES COUNTY ENGINEER
403 Los Angeles County Engineering Bldg.

Note: Any Additions or Changes on This Sheet Must be Made or Circled in Red Ink With Date and Name of Person Making Change.

Do not extend this side of this line.

F.B. 3726 Pg. 12

Map No.	JN 2301.02 Tape Std °F
Office Work	Surveyed by R.C. Bowers
Checked	Notes J. Maldonado Date 5-14-67
Date	Indexed N. E. OD

Pb.

B.M. 117-76

BM description OK, per F.B. 2870-24 5-12-67 J. Maldonado

B.M. " OK. " " " 11/12/68 RC Bowers

B.M. DESCRIPTION OK, " " " 9-13-72 R.L. STEADER

BM DESC. OK, " " " 11-13-73 C.K. Lind

B.M. DESC. OK " " " 12-1-76 C.K. Lind

Note: B.M. Appears to have been disturbed 12-1-76 C. Lind

Note: Any Additions or Changes on This Sheet Must be Made or Circled in Red Ink With Date and Name of Person Making Change.

Do not extend this side of this line.

PLEASE RETURN TO
LOS ANGELES COUNTY ENGINEER
403 Los Angeles County Engineering Bldg.

76F3098 CE #310 8-65

PLEASE RETURN TO
LOS ANGELES COUNTY ENGINEER
403 Los Angeles County Engineering Bldg.

Note: Any Additions or Changes on This Sheet Must be Made or Circled in Red Ink With Date and Name of Person Making Change.

Do not extend this side of this line.

F.B. 3726 Pg. 90

Map No.	JN #301.4 Tape Std °F
Office Work	Surveyed by R.C. Bowers
Checked	Notes T. Maldonado Date 5-12-67
Date	Indexed R.E. OP

Fd.

BM 117-17

BM description OK, per F.B. 2870-25 5-12-67 T.M. Maldonado

B.M. " O.K. " " " 11/12/68 R.C. Bowers

B.M. DESCRIPTION OK, " " " 9-13-72 R.L. STRADER

B.M. DESC. OK, " " " 11-13-73 C.K. Lind

B.M. Desc OK " " " 12-1-76 C.K. Lind

Note: Any Additions or Changes on This Sheet Must be Made or Circled in Red Ink With Date and Name of Person Making Change.

Do not extend this side of this line.

PLEASE RETURN TO
LOS ANGELES COUNTY ENGINEER
403 Los Angeles County Engineering Bldg.

76F3095 CE #310 8-65

PLEASE RETURN TO
LOS ANGELES COUNTY ENGINEER
403 Los Angeles County Engineering Bldg.

Note: Any Additions or Changes on This Sheet Must be Made or Circled in Red Ink With Date and Name of Person Making Change.

Do not extend this side of this line.

F.B. 3726 Pg 52

Map No.	JN 130402 Tape Std °F
Office Work	Surveyed by R.C. Bowers
Checked	Notes J.M. Maldonado Date 5-12-67
Date	Indexed H. E. Ott

Fd.

BM 117-18

BM description OK 5-12-67 per F.B. 2870-26 J.M. Maldonado

B.M. " O.K 11/12/68 " " " " R.C. Bowers

B.M. DESCRIPTION OK, 9-13-72 " " " R.L. STRADER

B.M. Desc. OK, 11-13-73 " " " C.K. Lind

B.M. Destroyed by grader.

12-1-76 C.K. Lind

Note: Any Additions or Changes on This Sheet Must be Made or Circled in Red Ink With Date and Name of Person Making Change.

Do not extend this side of this line.

PLEASE RETURN TO
LOS ANGELES COUNTY ENGINEER
403 Los Angeles County Engineering Bldg.

7873098 CE #310 8-65

F.B. 3726 Pg. 54

B.M. 117-18 A

Avenue "A" and 100th Street West.
Southwest Corner. 28.0 feet
South of the ℄ of Avenue A. 37.5
feet West of the Centerline of
100th Street West. 5.0 feet East
of pp # 673928 E.
Set A C.E. Brass Cap (Button type)
Pre-Cast monument, up 3 inches, and
Stamped B.M. 117-18-A 1976 R.E. 22726
Set 2" yellow marker pipe 2.5 feet
North of the monument.

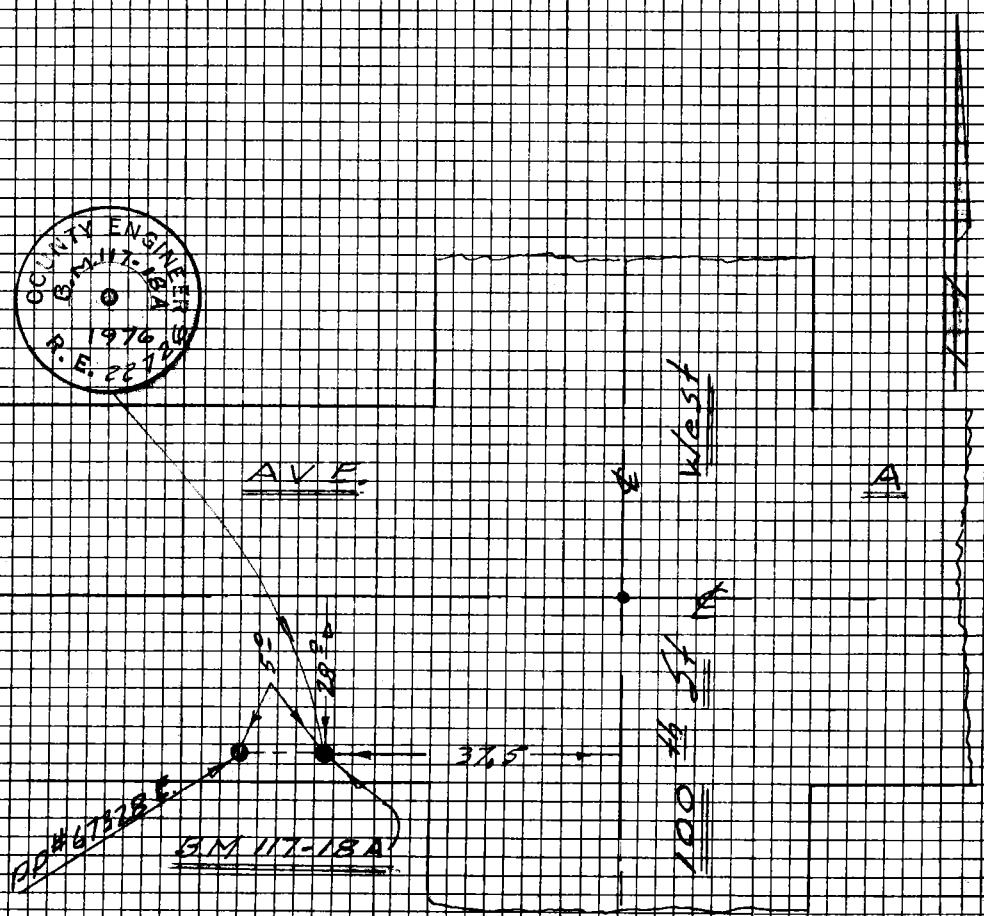

PLEASE RETURN TO
LOS ANGELES COUNTY ENGINEER
403 LOS ANGELES COUNTY ENGINEERING BLDG.

Do not extend this side of this line.

Note: Any Additions or Changes on This Sheet Must be Made or Circled in Red Ink With Data and Name of Person Making Change.

Map No.	JN 2[illegible] Tape Std.
Office Work	Surveyed by [illegible]
Checked	Notes [illegible] Date 5-12-67
Date	Indexed H. E. OTT

Ed.

BM 117-14

B.M. description OK. 5-12-67 per F.B. 2870-27 J.M. Maldonado

B.M. " O.K. 11/12/68 " " " R.C. Bowers

B.M. DESCRIPTION OK, 9-13-72 " " " R.L. STRADER

B.M. DESC. OK, 11-13-73 " " C.K. Lind

B.M. Desc. OK 12-1-76 " " C.K. Lind

Note: Any Additions or Changes on This Sheet Must be Made or Circled in Red Ink With Date and Name of Person Making Change.

Do not extend this side of this line.

PLEASE RETURN TO
LOS ANGELES COUNTY ENGINEER
403 LOS ANGELES COUNTY ENGINEERING BLDG.

76F3098 C6#310-8-65

PLEASE RETURN TO
LOS ANGELES COUNTY ENGINEER
403 Los Angeles County Engineering Bldg.

Note: Any Additions or Changes on This Sheet Must be Made or Circled in Red Ink With Date and Name of Person Making Change.

Do not extend this side of this line.

F.B. 3726 Pg. 5%

Map No.	JN 2311-07 Tape Std.
Office Work	Surveyed by R. C. Bowers
Checked	Notes J. Maldonado Date 5-12-67
Date	Indexed H. L. [illegible]

Fd.

BM 117-20

BM description O.K. 5-12-67, per F.B. 2070-31 J.M. Maldonado

B.M. " O.K., 11/12/68 " " " " R.C. Bowers

B.M. DESCRIPTION OK, 9-13-72 " " 2870-28 RL STRADER

B.M. DESCRIPTION OK, 11-13-73 " " " " C.K. LINZ

B.M. DESCRIPTION O.K., 6-12-76 " " " " MENDONCA

Note: Any Additions or Changes on This Sheet Must be Made or Circled in Red Ink With Date and Name of Person Making Change.

Do not extend this side of this line.

PLEASE RETURN TO
LOS ANGELES COUNTY ENGINEER
403 LOS ANGELES COUNTY ENGINEERING BLDG.

76F3096 C6#310-6-68

PLEASE RETURN TO
LOS ANGELES COUNTY ENGINEER
403 Los Angeles County Engineering Bldg.

Note: Any Additions or Changes on This Sheet Must be Made or Circled in Red Ink With Date and Name of Person Making Change.

Do not extend this side of this line.

F.B. 2772 Pg. 58

Map No.	JN 230402 Tape Std °F
Office Work	Surveyed by [illegible]
Checked	Notes [illegible] Date 5-12-67
Date	Indexed [illegible]

Pd.

BM 117-21

BM description OK 5-12-67 per R.B. 2870-29 J.M. Maldonado

B.M. " O.K., 11/12/68 " " " " R.C. Bocoers

B.M. DESCRIPTION OK, 9-13-72 " " " " R.L. STRADER

B.M. DESCRIPTION OK, 11-13-73 " " " G.K. Lind

B.M. " OK 12-1-76 G.K. Lind

Note: Any Additions or Changes on This Sheet Must be Made of Circled in Red Ink With Date and Name of Person Making Change.

Do not extend this side of this line.

PLEASE RETURN TO
LOS ANGELES COUNTY ENGINEER
403 LOS ANGELES COUNTY ENGINEERING BLDG.

76F3098 C6#310-6-68

PLEASE RETURN TO
LOS ANGELES COUNTY ENGINEER
408 LOS ANGELES COUNTY ENGINEERING BLDG.

Note: Any Additions or Changes on This Sheet Must be Made or Circled in Red Ink With Date and Name of Person Making Change.

Do not extend this side of this line.

F.B. 3724 PA 60

Map No.	JN 23-1-22 Tape Std °F
Office Work	Surveyed by R.C. Bowers
Checked	Notes J. Maldonado Date 5-12-67
Date	Indexed

Fd.

BM 117-22

BM description OK 5-12-67 per F.B. 2870-30 J.M. Maldonado

B.M. " O.K. 11/12/68 " " " " R.C. Bowers

B.M. DESCRIPTION OK 9-13-72 " " " " R.L. STRADER

BM DESC. OK, 11-13-73 " " " " C.K. Lind

B.M. Desc. OK 12-1-76 " " " C.K. Lind

Note Button is MISSING

Note: Any Additions or Changes on This Sheet Must be Made or Circled in Red Ink With Date and Name of Person Making Change.

Do not extend this side of this line.

PLEASE RETURN TO
LOS ANGELES COUNTY ENGINEER
403 LOS ANGELES COUNTY ENGINEERING BLDG.

76F3098 C6#350-6-68

PLEASE RETURN TO
LOS ANGELES COUNTY ENGINEER
603 LOS ANGELES COUNTY ENGINEERING BLDG.

Note: Any Additions or Changes on This Sheet Must be Made or Circled in Red Ink With Date and Name of Person Making Change.

Do not extend this side of this line.

F.B.3724 PG. 67

Map No.	JN 2501.02 Tape Std.
Office Work	Surveyed by R.C. Bowers
Checked	Notes J. Maldonado Date 5-12-67
Date	Indexed [illegible]

Fd.

BM 117-23

B.M. description O.K. 5-12-67 per F.B. 2870-31 J.M. Maldonado

B.M. " O.K., 11/12/68 " " " " R.C. Bowers

B.M. DESCRIPTION OK 9-13-72 " " " " R.L. STRADER

NOTE BUTTON IS MISSING

B.M. Desc. OK, 11-13-73 " " " " C.K. Lind

B.M. Desc. OK 12-1-76 " " " C.K. Lind

Note: Any Additions or Changes on This Sheet Must be Made or Circled in Red Ink With Data and Name of Person Making Change.

Do not extend this side of this line.

PLEASE RETURN TO
LOS ANGELES COUNTY ENGINEER
403 LOS ANGELES COUNTY ENGINEERING BLDG.

76F3098 C6#310-8-68

PLEASE RETURN TO
LOS ANGELES COUNTY ENGINEER
403 Los Angeles County Engineering Bldg.

Note: Any Additions or Changes on This Sheet Must be Made or Circled in Red Ink With Date and Name of Person Making Change.

Do not extend this side of this line.

F.B. 3775 Pg. 64

Map No.	JN 2301.05 Tape Std °F
Office Work	Surveyed by R. C. Bowers
Checked	Notes J. Maldonado Date 5-18-67
Date	Indexed U. L.

Fd.

BM. 117-24

BM description OK. 5-12-67 per F.B. 2870-32 J.M. Maldonado

B.M. " O.K. 11/12/68 " " " " R. C. Bowers

B.M. DESCRIPTION OK 9-13-72 " " " " R.L. STRADER

B.M. DESC. OK 11-13-73 " " " " C.K. Lind

B.M. Desc OK 12-1-76 " " " C.K. Lind

Note: Any Additions or Changes on This Sheet Must be Made or Circled in Red Ink With Date and Name of Person Making Change.

PLEASE RETURN TO
LOS ANGELES COUNTY ENGINEER
403 LOS ANGELES COUNTY ENGINEERING BLDG.

Do not extend this side of this line.

76F3095 C6#310-6-68

PLEASE RETURN TO
LOS ANGELES COUNTY ENGINEER
603 Los Angeles County Engineering Bldg.

Note: Any Additions or Changes on This Sheet Must be Made or Circled in Red Ink With Date and Name of Person Making Change.

Do not extend this side of this line.

F B 3724 Eg

Notes Ck'd by	Survey of L.A.C. Precisional Net	F.B. 3726 Pg. 67
[illegible]	[illegible]	
Office Work	Surveyed by RCBowers	
Checked	Notes RCB Date 6/1/67	
Date	Indexed H. E. OTT	

SET

BM 117-25A

ON AVE. A & 135TH ST. W., at the ℄ int. 80° ft. S.W. of P.P.# 1560223E, 70° S.W. of a 2" I.P., Conc. plug & C.E. Tag, 70° ft. N.E. of a 2" I.P., Conc. plug and C.E. Tag, and 50° ft. East of the center of a dirt road. A 2" Co. Surveyors Brass disk on a 6" conc. post, Marked as shown, Dn. 7" in a well and cover

COUNTY SURVEYOR'S MONUMENT
RIAW DEAN COUNTY
T.9N.
33
4
T.8N.
L.A. COUNTY

B.M. Desc. OK, 11/12/68 R.C.B.

B.M. DESCRIPTION OK, 9-13-72 R.L. STRADER

B.M. Desc. OK 11-16-73 L.K. Lind

B.M. Desc OK 12-1-76

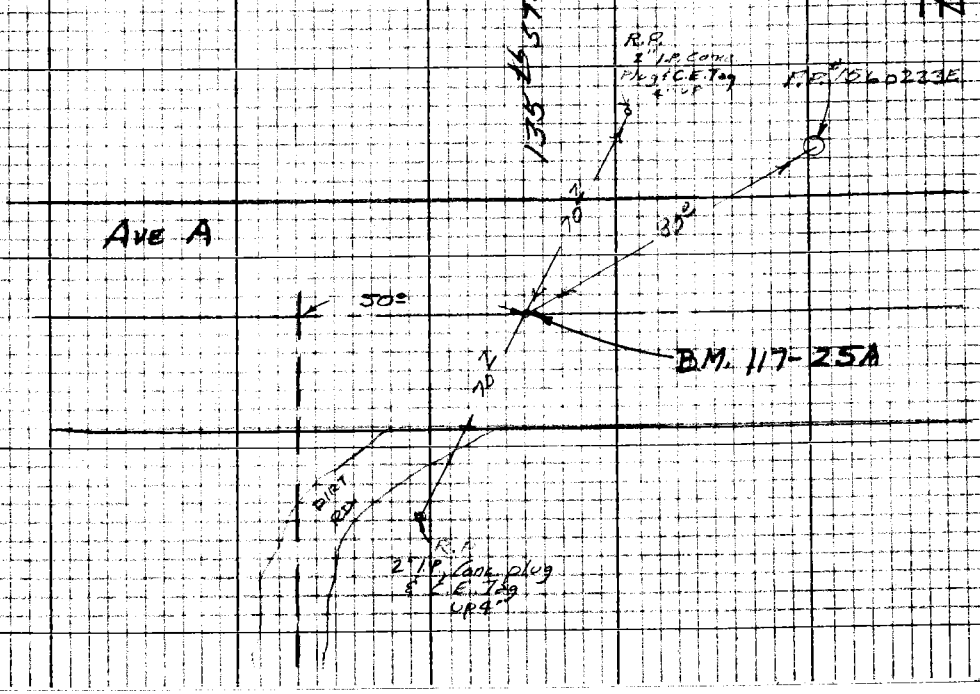

Note: Any Additions or Changes on this Sheet Must be Made or Circled in Red Ink With Date and Name of Person Making Change

Do not extend this side of this line.

PLEASE RETURN TO
LOS ANGELES COUNTY ENGINEER
403 LOS ANGELES COUNTY ENGINEERING BLDG.

7673098 CE #310 5-68

PLEASE RETURN TO
LOS ANGELES COUNTY ENGINEER
403 LOS ANGELES COUNTY ENGINEERING BLDG.

Note: Any Additions or Changes on this Sheet Must be Made or Circled in Red Ink With Date and Name of Person Making Change

Do not extend this side of this line.

F.B. 3726 Pg 68

Notes Ck'd by	Survey of [illegible]	F.B. 3726 Pg. 69
[illegible]	[illegible]	
Office Work	Surveyed by R. C. Bowers	
Checked	Notes Recd Date 6/1/67	
Date	Indexed H. E. OTT	

Ed.

B.M. 117-26

B.M. description O.K., 6/1/67 per F.B. 2870-34 R. C. Bowers

B.M. " O.K., 11/12/68 " " " " R.C. Bowers

B.M. DESCRIPTION OK, 9-15-72 " " " " R.L. STRADER

B.M. DESC. OK, 11-16-73 " " " " C.K. LIND

B.M. destroyed by water line construction.
12-1-76 C.K. Lind

Note: Any Additions or Changes on this Sheet Must be Made or Circled in Red Ink With Date and Name of Person Making Change

Do not extend this side of this line.

PLEASE RETURN TO
LOS ANGELES COUNTY ENGINEER
403 LOS ANGELES COUNTY ENGINEERING BLDG.

76P3095 CK #310 5-66

F.B. 3724 Pg. 70

B.M. 117-26-A

Avenue "A" and 140 th Street West.
NorthEast Corner. 42.5 Feet North of the Centerline of Avenue A. 77.0 feet East of the Centerline of 140 th St. West. 5.5 feet East of P.P. # 149 1155 E.
Set a County Engineer's Brass Cap (Button type) Pre-Cast monument, up 3 inches, Stamped B.M. 117-26A 1976 R.E. 22726. Set a 2" yellow marker pipe 2.5 feet S.E. of the mon.

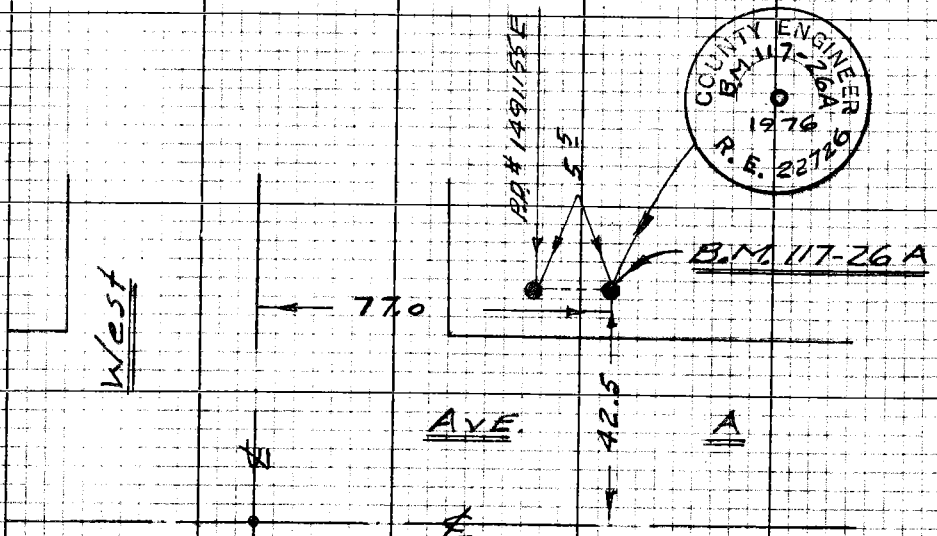

PLEASE RETURN TO
LOS ANGELES COUNTY ENGINEER
403 Los Angeles County Engineering Bldg.
Do not extend this side of this line.
Note: Any Additions or Changes on this Sheet Must be Made or Circled in Red Ink With Date and Name of Person Making Change

Notes Ck'd by	Survey of LA G [illegible]	F.B. 3726 Pg. 71
Map No.	[illegible]	
Office Work	Surveyed by R. C. Bowers	
Checked	Notes RCB Date 6/1/67	
Date	Indexed E. E. OTT	

Ed.

B.M. 117-27

B.M. description OK, 6/1/67 per F.B. 2870-35 R.C. Bowers

B.M. " O.K., 11/12/68 " " " " R.C. Bowers

B.M. DESCRIPTION OK 9-15-72 " " " " R.L. STRADER

B.M. DESC. OK, 11-16-73 " " " C.K. LIND

B.M. DESC. OK 12-1-76 " " C.K. Lind

Note: Any Additions or Changes on this Sheet Must be Made or Circled in Red Ink With Date and Name of Person Making Change

Do not extend this side of this line.

PLEASE RETURN TO
LOS ANGELES COUNTY ENGINEER
403 LOS ANGELES COUNTY ENGINEERING BLDG.

7SP3098 CR #310 5-66

PLEASE RETURN TO
LOS ANGELES COUNTY ENGINEER
403 LOS ANGELES COUNTY ENGINEERING BLDG.

Note: Any Additions or Changes on this Sheet Must be Made or Circled in Red Ink With Date and Name of Person Making Change

Do not extend this side of this line.

FB 3726 Pg 72

Notes Ck'd by	Survey of [illegible]	F.B. 3726 Pg. 73
Map No.	[illegible]	
Office Work	Surveyed by [illegible]	
Checked	Notes RCC Date 6/1/67	
Date	Indexed H. E. ON	

B.M. 117-28

B.M. destroyed 6/1/67 F.B. 23,D-36 RCBowers

Note: Any Additions or Changes on this Sheet Must be Made or Circled in Red Ink With Date and Name of Person Making Change

Do not extend this side of this line.

PLEASE RETURN TO
LOS ANGELES COUNTY ENGINEER
403 LOS ANGELES COUNTY ENGINEERING BLDG.

76P3098 CK #310 5-66

PLEASE RETURN TO
LOS ANGELES COUNTY ENGINEER
403 LOS ANGELES COUNTY ENGINEERING BLDG.

Note: Any Additions or Changes on this Sheet Must be Made or Circled in Red Ink With Date and Name of Person Making Change

Do not extend this side of this line.

F.B. 3776 Pg. 74

Notes Ck'd by	Survey of L.A.Co. Precise Lead Net	F.B. 3726 Pg. 75
Map No.	[illegible]	
Office Work	Surveyed by R.C. Bowers	
Checked	Notes RCB Date 4/1/60	
Date	Indexed B. E. Ott	

Set

B.M. 117-28A

AVE. A & 150TH ST W., at the ℄ Int., 64⁷ ft. S.W. of P.P.# 1404127E, and 81° N.W. of P.P.# 1404128E. A 2" C.S. Brass disk, on a 6" Conc. Post, Dn. 15" in a well & cover. Marked as shown.

COUNTY SURVEYORS
KERN CO.
T.9N.
R.14W.
31 | 32
6 | 5
T.8N.
L.A. Co.
MONUMENT

B.M. Desc. OK, 11/12/68 R.C.B.
B.M. DESCRIPTION OK 9-15-72 R.L. STRADER
B.M. DESC OK, 11-16-73 C.K. Lind
B.M. Desc. OK 12-1-76 C.K. Lind

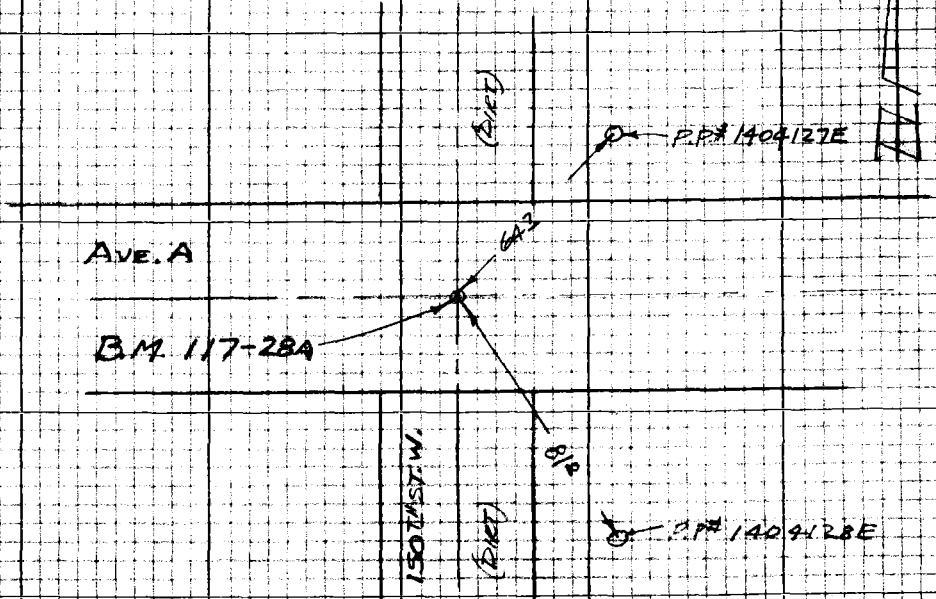

Note: Any Additions or Changes on this Sheet Must be Made or Circled in Red Ink With Date and Name of Person Making Change

Do not extend this side of this line.

PLEASE RETURN TO
LOS ANGELES COUNTY ENGINEER
403 LOS ANGELES COUNTY ENGINEERING BLDG.

76P3098 CE #310 5-66

PLEASE RETURN TO
LOS ANGELES COUNTY ENGINEER
403 LOS ANGELES COUNTY ENGINEERING BLDG.

Note: Any Additions or Changes on this Sheet Must be Made or Circled in Red Ink With Date and Name of Person Making Change

Do not extend this side of this line.

F.B. 3726 Pg. 76

Notes Ck'd by	Survey of [illegible]	F.B. 3726 Pg. 77
Map No.	[illegible]	
Office Work	Surveyed by R.C. Bowers	
Checked	Notes RCB Date 6/1/67	
Date	Indexed H. E. OTT	

Fd

B.M. 117-29

B.M. description O.K., 6/1/67 per F.B. 2870-37 R.C. Bowers

B.M. " O.K., 11/12/68 " " " " R.C. Bowers

B.M. DESCRIPTION OK, HOWEVER FARM MACHINERY HAS CHIPPED OFF SMALL PIECES OF CONCRETE BUT MONUMENT APPEARS IN GOOD CONDITION. 9-15-72 R.L. STRADER

B.M. DESC. OK. 11-16-73 PER F.B. 2870-37 C.K. Lind

B.M. Desc OK 12-1-76 " " C.K. Lind

Note: Any Additions or Changes on this Sheet Must be Made or Circled in Red Ink With Date and Name of Person Making Change

Do not extend this side of this line.

PLEASE RETURN TO
LOS ANGELES COUNTY ENGINEER
403 LOS ANGELES COUNTY ENGINEERING BLDG.

76P3098 CR #310 5-66

PLEASE RETURN TO
LOS ANGELES COUNTY ENGINEER
403 LOS ANGELES COUNTY ENGINEERING BLDG.

Note: Any Additions or Changes on this Sheet Must be Made or Circled In Red Ink With Date and Name of Person Making Change

Do not extend this side of this line.

F.B. 3726 Pg 28

Notes Ck'd by	Survey of [illegible]	F.B. 3726 Pg. 77
Map No.	JN [illegible] Tape [illegible]	
Office Work	Surveyed by R.C. Bowers	
Checked	Notes RCB Date 6/1/67	
Date	Indexed H. E. OTT	

Fd

B.M. 117-30

B.M. description O.K., 6/1/67 per [illegible] 870-38 R.C. Bowers

B.M. " O.K., 11/12/68 " " " " R.C. Bowers

B.M. DESCRIPTION OK 9-15-72 " " " " R.L. STRADER

B.M. Desc OK, 11-16-73 " " " C.K. Lind

B.M. Desc OK 12-1-76 " " " C.K. Lind

Note: Any Additions or Changes on this Sheet Must be Made or Circled in Red Ink With Date and Name of Person Making Change

Do not extend this side of this line.

PLEASE RETURN TO
LOS ANGELES COUNTY ENGINEER
403 LOS ANGELES COUNTY ENGINEERING BLDG.

76P3095 CE #310 5-66

PLEASE RETURN TO
LOS ANGELES COUNTY ENGINEER
403 LOS ANGELES COUNTY ENGINEERING BLDG.

Note: Any Additions or Changes on this Sheet Must be Made or Circled in Red Ink With Date and Name of Person Making Change

Do not extend this side of this line.

F.B. 3726 Pg. 80

Notes Ck'd by	Survey of L.A. Co. Arrow Level Nt	F.B. 3726 Pg. 81
Map No.	Inspection Type	Sht.
Office Work	Surveyed by R.C. Bowers	
Checked	Notes RCB Date 6/1/67	
Date	Indexed E. E. CTY	

Fd.

B.M. 117-30A (Calif. Div. of Hwys "Able")

B.M. description O.K., 6/1/67 per F.B. 2870-38 RCBowers

B.M. " O.K. 11/12/68 " " " " R.C. Bowers

B.M. DESCRIPTION OK 9-19-72 " " " " R.L. STRADER

B.M. DESC. OK, 11-16-73 " " " C. K. LIND

B.M. DESC. OK 12-1-76 " " C.K. Lind

Note: Any Additions or Changes on this Sheet Must be Made or Circled in Red Ink With Date and Name of Person Making Change

Do not extend this side of this line.

PLEASE RETURN TO
LOS ANGELES COUNTY ENGINEER
403 LOS ANGELES COUNTY ENGINEERING BLDG.

76P3098 CE #310 5-66

PLEASE RETURN TO
LOS ANGELES COUNTY ENGINEER
403 LOS ANGELES COUNTY ENGINEERING BLDG.

Note: Any Additions or Changes on this Sheet Must be Made or Circled in Red Ink With Date and Name of Person Making Change

Do not extend this side of this line.

F.B. 3726 Pg. 82

Notes Ck'd by	Survey of [illegible]	F.B. 3726 Pg. 83
[illegible]	[illegible]	
Office Work	Surveyed by R.C. Bowers	
Checked	Notes RCB Date 6/1/67	
Date	Indexed [illegible]	

Fd

B.M. 117-31

B.M. description O.K., 6/1/67 per F.B. 28,10-40 R.C. Bowers

B.M. " O.K., 11/12/68 " " " " R.C. Bowers

B.M. DESCRIPTION OK 9-15-72 " " " " R.L. STRADER

B.M. DESC. OK, 11-16-73 " " " " C.K. LIND

B.M. DESC OK 12-1-76 " " " C.K. Lind

Note: Any Additions or Changes on this Sheet Must be Made or Circled in Red Ink With Date and Name of Person Making Change

Do not extend this side of this line.

PLEASE RETURN TO
LOS ANGELES COUNTY ENGINEER
403 LOS ANGELES COUNTY ENGINEERING BLDG.

7623095 CE #310 5-66

PLEASE RETURN TO
LOS ANGELES COUNTY ENGINEER
403 LOS ANGELES COUNTY ENGINEERING BLDG.

Note: Any Additions or Changes on this Sheet Must be Made or Circled in Red Ink With Date and Name of Person Making Change

Do not extend this side of this line.

F.B. 3726 Pg. 81

Notes Ck'd by	Survey of L.A.S. Phone Level Net	F.B. 3726 Pg. 85
Map No.	[illegible]	
Office Work	Surveyed by R.C. Bowers	
Checked	Notes RCB Date 6/1/67	
Date	Indexed [illegible]	

Ed.

B.M. 117-32

B.M. description O.K., 6/1/67 per F.B. 2870-41 RC Bowers

B.M. " O.K., 11/12/68 " " " " R.C. Bowers

B.M. DESCRIPTION OK 9-15-72 " " " " R.L. STRADER

B.M. DESCRIPTION OK, 11-16-73 " " " " L.K. Lind

B.M. Description OK 12-1-76 " " E.K. Lind

Note: Any Additions or Changes on this Sheet Must be Made or Circled in Red Ink With Date and Name of Person Making Change

Do not extend this side of this line.

PLEASE RETURN TO
LOS ANGELES COUNTY ENGINEER
403 LOS ANGELES COUNTY ENGINEERING BLDG.

7623095 CE #310 5-66

PLEASE RETURN TO
LOS ANGELES COUNTY ENGINEER
403 LOS ANGELES COUNTY ENGINEERING BLDG.

Note: Any Additions or Changes on this Sheet Must be Made or Circled in Red Ink With Date and Name of Person Making Change

Do not extend this side of this line.

F.B. 3724 Pg 26

Notes Ck'd by	Survey of [illegible]	F.B. 3726 Pg. 57
Map No.	[illegible]	
Office Work	Surveyed by R.C. Bowers	
Checked	Notes RCB Date 6/1/67	
Date	Indexed [illegible]	

Fd.

B.M. 117-33

B.M. description O.K., 6/1/67 per F.B. 2870-42 R.C. Bowers

B.M. " O.K., 11/12/68 " " " " R.C. Bowers

B.M. NOT RECOVERED, ROAD GRADING INDICATES MONUMENT HAS BEEN DESTROYED, SEE F.B. 3726-88 FOR B.M. 117-33A.

9-15-72 R.L. STRADER

Note: Any Additions or Changes on this Sheet Must be Made or Circled in Red Ink With Date and Name of Person Making Change.

Do not extend this side of this line.

PLEASE RETURN TO
LOS ANGELES COUNTY ENGINEER
403 LOS ANGELES COUNTY ENGINEERING BLDG.

7623095 CE #310 5-66

F.B. 3726 Pg. 88

(SET)

BM. 117-33 A

WEST LANCASTER AREA, ON 170TH ST. WEST, ABOUT 0.5 OF A MILE SOUTH OF AVENUE "A", 72 FEET SOUTHEASTERLY OF PP# M.12384V, 100 FEET EASTERLY OF POWER POLE # 1191181E, 65 FEET NORTHWESTERLY OF POWER POLE # 1025353E, 9 FEET WEST OF THE EAST EDGE OF PAVEMENT. A L.A. COUNTY ENGINEER BRASS CAP MONUMENT STAMPED "1/4 COR." AND MARKED AS SHOWN BELOW, DOWN 15 INCHES.

9-19-72 R.L. STRADER

B.M. DESC "OK" 11-16-73 C.K. LIND

B.M. DESC "OK" 12-1-76 C.K. LIND

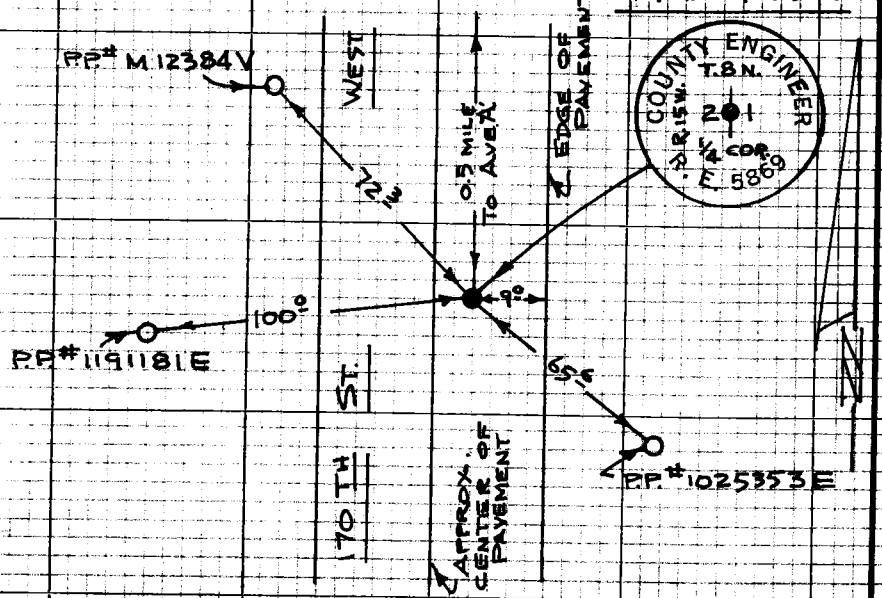

PLEASE RETURN TO
LOS ANGELES COUNTY ENGINEER
403 Los Angeles County Engineering Bldg.

Do not extend this side of this line.

Note: Any Additions or Changes on this Sheet Must be Made or Circled in Red Ink With Date and Name of Person Making Change

Notes Ck'd by	Survey of [illegible]
Map No.	JN [illegible]
Office Work	Surveyed by R.C. Bowers
Checked	Notes RCB Date 6/1/67
Date	Indexed [illegible]

F.B. 3726 Pg. 89

B.M. 117-34

B.M. destroyed by Const. 6/1/67 F.B. 2870-43 RCBowers

Note: Any Additions or Changes on this Sheet Must be Made or Circled in Red Ink With Date and Name of Person Making Change

Do not extend this side of this line.

PLEASE RETURN TO
LOS ANGELES COUNTY ENGINEER
403 LOS ANGELES COUNTY ENGINEERING BLDG.

76P3098 CK #310 8-66

PLEASE RETURN TO
LOS ANGELES COUNTY ENGINEER
403 LOS ANGELES COUNTY ENGINEERING BLDG.

Note: Any Additions or Changes on this Sheet Must be Made or Circled in Red Ink With Date and Name of Person Making Change.

Do not extend this side of this line.

F.B. 3726 Pg. 90

Notes Ck'd by	Survey of L.A.G. Precise Level Net	F.B. 3726 Pg. 91
Map No.		
Office Work	Surveyed by R.C. Bowers	
Checked	Notes RCB Date 6/1/67	
Date	Indexed H. E. OTT	

Set

B.M. 117-34A

On 170TH ST. W. & AVE. B at the centerline intersection. 52.3 ft. S.E. of T.P.# M 12498V, 13.5 ft. So. of the approx. center of Dirt road heading West, ~~65.6 ft. S.W. of a 8" Elm Tree~~, on the Approx. center of Ave. B heading East, and ~~16.9 ft. N.W. of T.P.# 6120~~. A 2" L.A.G. Surveyors Brass disk on a 6" Conc. post, marked as shown, Dn. 8" in a well and cover. 7.8 East of Approx. Ctr of Pvmt., 48.5 N.W. of P.P.# 183298 E. 73.0 N.E. of 1½" I.P. Cem. Plug & N. up 6"

COUNTY SURVEYOR R.15W. T.8N. 2 | 1 / 11 | 12 RE 2177

B.M. Desc. O.K., 11/12/68 R.C.B.

B.M. DESCRIPTION OK, 9-15-72 R.L. STRADER

B.M. "OK" MADE ADDITIONAL TIES 11-16-73 LIND

"OK" 12-1-76 C.K.L.

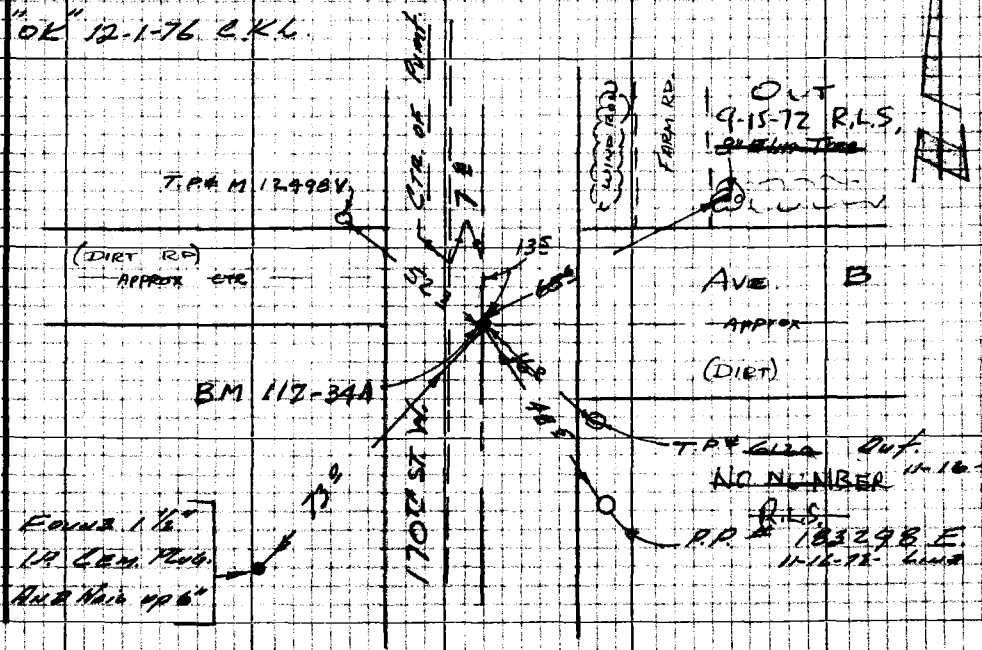

Note: Any Additions or Changes on this Sheet Must be Made or Circled in Red Ink With Date and Name of Person Making Change

Do not extend this side of this line.

PLEASE RETURN TO LOS ANGELES COUNTY ENGINEER 403 LOS ANGELES COUNTY ENGINEERING BLDG.

76P3098 CK #310 8-66

PLEASE RETURN TO
LOS ANGELES COUNTY ENGINEER
403 LOS ANGELES COUNTY ENGINEERING BLDG.

Note: Any Additions or Changes on this Sheet Must be Made or Circled in Red Ink With Date and Name of Person Making Change

Do not extend this side of this line.

F.B. 3726 Pg. 92

Notes Ck'd by	Survey of [illegible]
[illegible]	[illegible]
Office Work	Surveyed by R. C. Bowers
Checked	Notes J. M. Bernard Date 6/5/67
Date	Indexed H. E. OTT

F.B. 3726 Pg. 93

B.M. 117-35

B.M. destroyed by Const., 6-5-67, F.B. 2870-44 [illegible]

Note: Any Additions or Changes on this Sheet Must be Made or Circled in Red Ink With Date and Name of Person Making Change

Do not extend this side of this line.

PLEASE RETURN TO
LOS ANGELES COUNTY ENGINEER
403 LOS ANGELES COUNTY ENGINEERING BLDG.

76P3098 CK #310 5-66

PLEASE RETURN TO
LOS ANGELES COUNTY ENGINEER
403 LOS ANGELES COUNTY ENGINEERING BLDG.

Note: Any Additions or Changes on this Sheet Must be Made or Circled in Red Ink With Date and Name of Person Making Change

Do not extend this side of this line.

F.B. 3726 Pg. 94

Notes Ck'd by	Survey of L.A.Co. Precise Level Net	F.B. 3726 Pg. 95
[redacted]	[redacted]	
Office Work	Surveyed by R.C. Bowers	
Checked	Notes RCB Date 8/1/67	
Date	Indexed H. E. OTT	

SET

B.M. 117-35A

On 170TH ST. W., 0.5 MI. So. of AVE. B, 90.7 ft. S.E. of T.P.# M12513V, 70.7 ft. S.W. of a 2" I.P., Conc. plug & C.E. Tag, 16.9 ft. W. of T.P.# 61-4, 70.7 ft. N.W. of a 2" I.P., Conc. plug & C.E. Tag. A 2" L.A. Co. Surveyors Brass disk on a 6" Conc. post, Dn. 15", marked as shown.

NOTE: MONUMENT IS ON EAST EDGE OF PAVEMENT, SET CAP & WELL.

COUNTY SURVEYOR T.8N. R.15W. 11 12 1/4 COR. R.E. 2177

B.M. Desc. O.K. 11/12/68 RCB

B.M. DESCRIPTION OK 9-19-72 R.L. STRADER

B.M. DESC. OK 11-20-73 C.K. LIND

B.M. DESC. OK 12-1-76 CK LIND

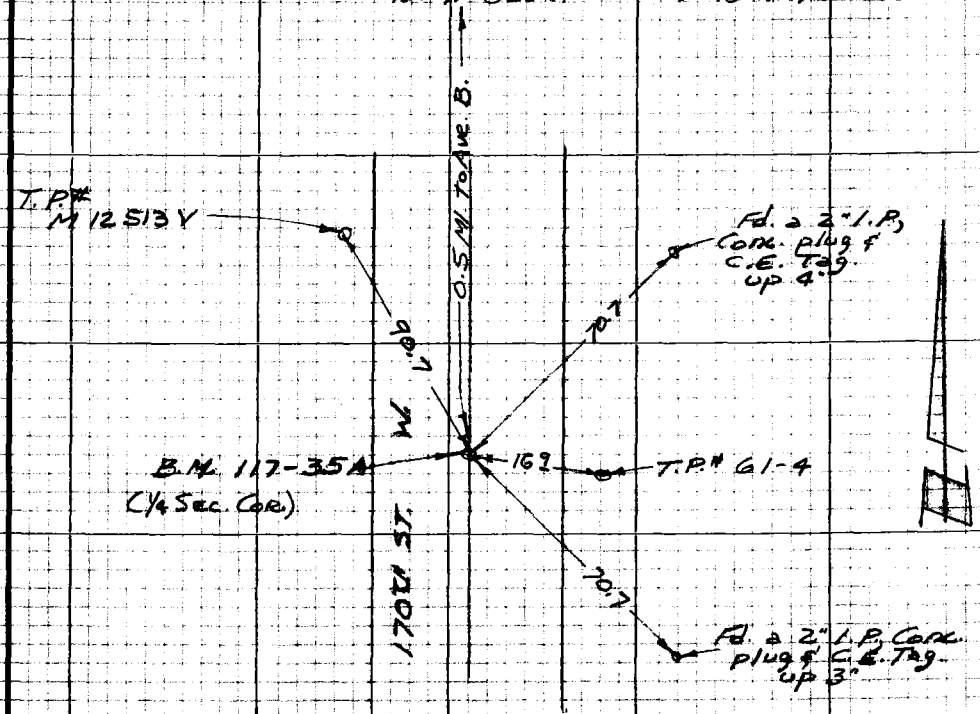

Note: Any Additions or Changes on this Sheet Must be Made or Circled in Red Ink With Date and Name of Person Making Change

Do not extend this side of this line.

PLEASE RETURN TO
LOS ANGELES COUNTY ENGINEER
403 LOS ANGELES COUNTY ENGINEERING BLDG.

76P209S CK #310 5-66

PLEASE RETURN TO
LOS ANGELES COUNTY ENGINEER
403 LOS ANGELES COUNTY ENGINEERING BLDG.

Note: Any Additions or Changes on this Sheet Must be Made or Circled in Red Ink With Date and Name of Person Making Change

Do not extend this side of this line.

FB 3716 Pg. 98

Notes Ck'd by	Survey of [illegible]	F.B. 3726 Pg. 97
Map No.	[illegible]	
Office Work	Surveyed by R.C. Bowers	
Checked	Notes J. Maldonado Date 6/5/67	
Date	Indexed H. E. Ott	

BM 117-36

BM destroyed by Const. 6-5-67. F.B 2870-45 Jmm.

Note: Any Additions or Changes on this Sheet Must be Made or Circled in Red Ink With Date and Name of Person Making Change

Do not extend this side of this line.

PLEASE RETURN TO
LOS ANGELES COUNTY ENGINEER
403 LOS ANGELES COUNTY ENGINEERING BLDG.

76P3098 CE #310 5-66

PLEASE RETURN TO
LOS ANGELES COUNTY ENGINEER
403 LOS ANGELES COUNTY ENGINEERING BLDG.

Note: Any Additions or Changes on this Sheet Must be Made or Circled in Red Ink With Date and Name of Person Making Change.

Do not extend this side of this line.

FB 3226 Pg 98

Notes Ck'd by	Survey of L.A.Co. Precise Level Net
Office Work	Surveyed by R.C. Bowers
Checked	Notes R.C.B. Date 8/1/67
Date	Indexed H. E. Ott

F.B. 3726 Pg. 99

Set

B.M. 117-36 A

On 170TH ST. W., 1.0 Mi. So. of Ave. B, 985 ft. N.E. of T.P.# 125291, 44.1 ft. E. of a 4" I.P. riser, 975 ft. S.E. of T.P.#M125281, and 22.4 W. of a T.P. (No number). A 2" L.A.Co. Surveyors Brass disk, in conc. Dn. 20", marked as shown

COUNTY SURVEYOR T.8N. R.15W. 11 12 14 13 R.E. 2177

B.M. O.K., 11/23/65 RCB

B.M. DESCRIPTION OK, REFER TO F.B. 3726-100 FOR B.M. 117-36 B. 9-22-72 R.L. STRADER

B.M. DES. OK 11-20-73 C. W. LIND

THIS B.M. OMITTED FROM LEVEL RUN B.M. IS 3" IN 20" IN DIST. NO. H.U. USED BM 117-36-B LW3 12-14-73

(Not used) Lind 12-1-76

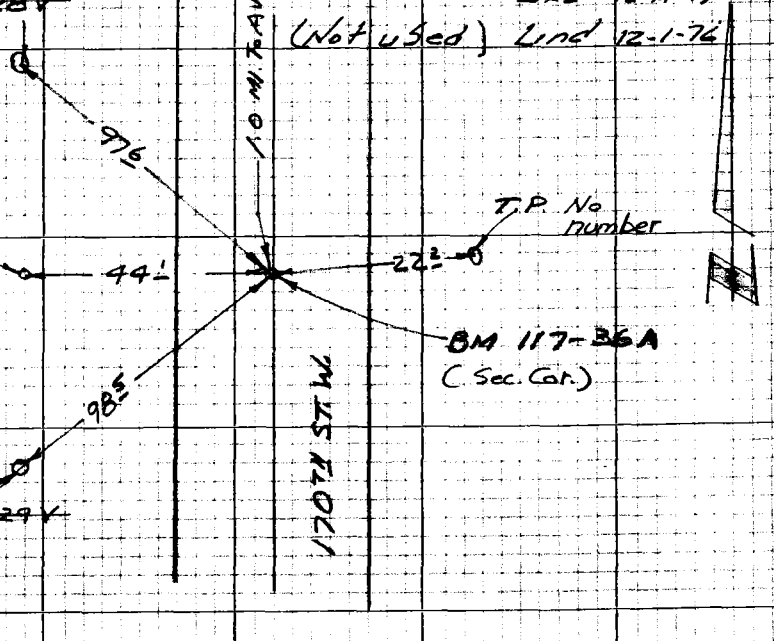

Note: Any Additions or Changes on this Sheet Must be Made or Circled in Red Ink With Date and Name of Person Making Change

Do not extend this side of this line.

PLEASE RETURN TO LOS ANGELES COUNTY ENGINEER 403 LOS ANGELES COUNTY ENGINEERING BLDG.

76P308S CK #310 8-68

F.B. 3726 PG. 100

(SET)

B.M. 117-36 B

WEST LANCASTER AREA, ON 170TH STREET WEST, 51° FEET EAST OF CENTER OF PAVEMENT, 86° FEET SOUTHEASTERLY OF B.M. 117-36 A (SECTION CORNER), 1.0 MILE SOUTH OF AVENUE "B", 81° FEET SOUTHEASTERLY OF A TELEPHONE POLE WITH NO NUMBER, 88° FEET NORTHEASTERLY OF A TELEPHONE POLE WITH NO NUMBER. A L.A. COUNTY ENGINEER BUTTON BRASS CAP MONUMENT STAMPED "B.M. 117-36 B, 1972, R.E. 7078" SET IN A 12" x 12" CONCRETE POST. A 2" DIAMETER MARKER PIPE IS 2 FEET WEST. MONUMENT IS UP 6". 9-22-72 R.L. STRADER

B.M. Desc ok 11-20-73 C.K. Land

B.M. Desc ok 12-1-76 E.K. Land

PLEASE RETURN TO
LOS ANGELES COUNTY ENGINEER
403 LOS ANGELES COUNTY ENGINEERING BLDG.

Do not extend this area of this Title.

Note: Any Additions or Changes on this Sheet Must be Made or Circled in Red Ink With Date and Name of Person Making Change

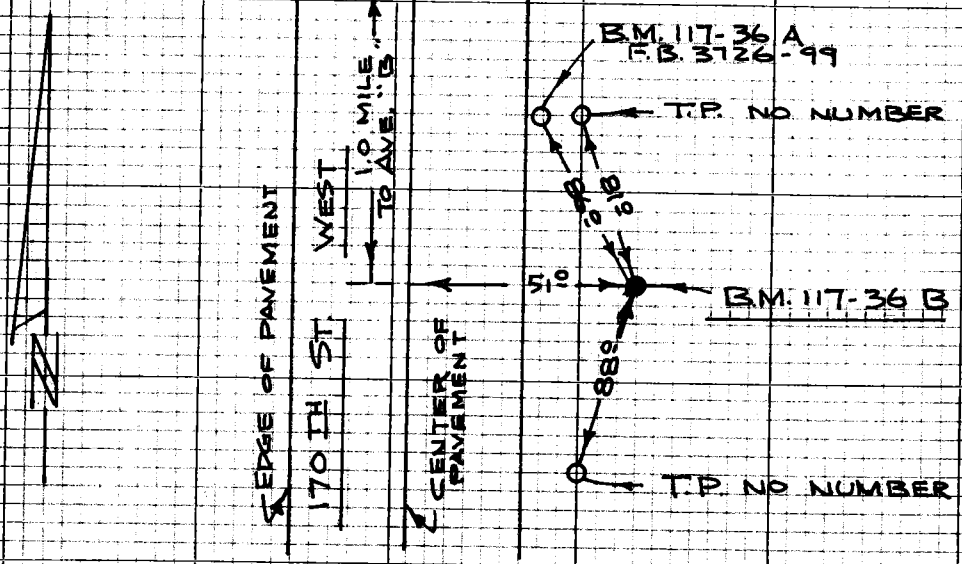

Notes Ck'd by	Survey of LA Co Preservation Mgt	F.B. 3726 Pg. 10/N
Map No.	[illegible]	
Office Work	Surveyed by R.C. Bowers	
Checked	Notes J. Maldonado Date 6/5/67	
Date	Indexed H. E. CITY	

Fd.
BM 117-37
BM description OK, 6-5-67 Per F.B. 2870-46 J.M.M
B.M. " O.K, 11/13/68 " " " " KC Bowers
B.M. DESCRIPTION OK 9-19-72 " " " " R.L. STRADER
B.M. DESC. O.K. 11-20-73 " " " L.K. Lind

B.M. destroyed by grader
12-1-76 C K Lind

Note: Any Additions or Changes on this Sheet Must be Made or Circled in Red Ink With Date and Name of Person Making Change.

Do not extend this side of this line.

PLEASE RETURN TO
LOS ANGELES COUNTY ENGINEER
403 LOS ANGELES COUNTY ENGINEERING BLDG.

76P3095 CK #310 5-66

F.B. 3726 Pg. 102

B.M. 117-37A

170th Street West (East Side) 0.5 mile North of Avenue "D". 57.0 feet East of the Center of pavement. 5.0 feet South of P.P.# 1922923 E. 207.0 feet North of P.P.# 1922922 E. Set a County Engineer's (Button type) Pre-Cast monument up 3", Stamped B.M. 117-37A R.E. 22726 1976. Set a 2" yellow marker pipe 20 feet West of the monument.

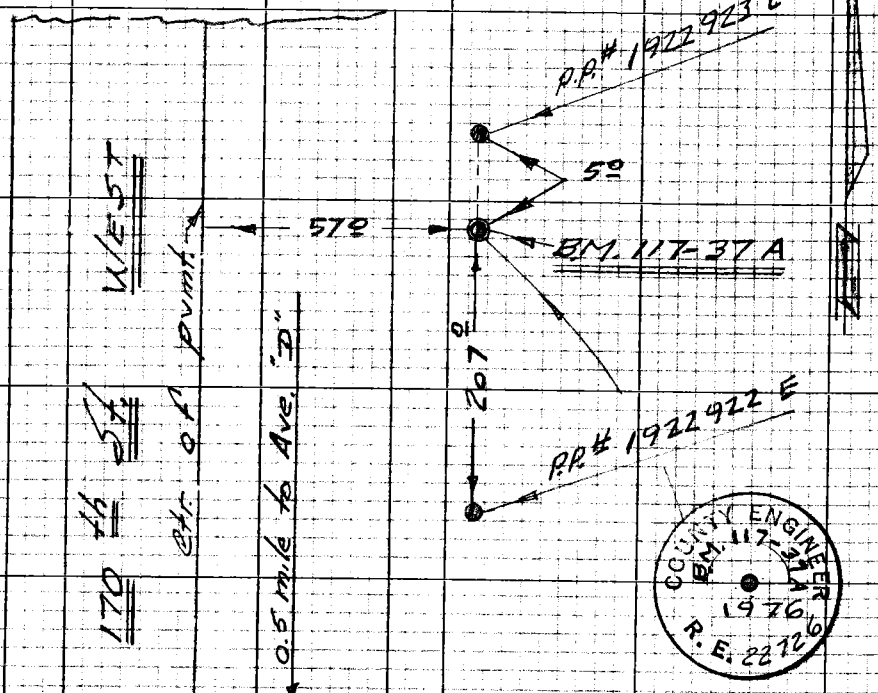

PLEASE RETURN TO
LOS ANGELES COUNTY ENGINEER
403 LOS ANGELES COUNTY ENGINEERING BLDG.

Do not extend this side of this line.

Note: Any Additions or Changes on this Sheet Must be Made or Circled in Red Ink With Date and Name of Person Making Change

Notes Ck'd by	Survey of [illegible]
[illegible]	[illegible]
Office Work	Surveyed by [illegible]
Checked	Notes [illegible] Date 6/5/67
Date	Indexed H. E. OTT

F.B. 3726 Pg. 103

BM 117-38

BM destroyed by Const. 6/5/67 Per F.B. 2870-47 J.MM

Note: Any Additions or Changes on this Sheet Must be Made or Circled in Red Ink With Date and Name of Person Making Change

Do not extend this side of this line.

PLEASE RETURN TO
LOS ANGELES COUNTY ENGINEER
403 LOS ANGELES COUNTY ENGINEERING BLDG.

76P309R CE #310 5-66

PLEASE RETURN TO
LOS ANGELES COUNTY ENGINEER
403 LOS ANGELES COUNTY ENGINEERING BLDG.

Note: Any Additions or Changes on this Sheet Must be Made or Circled in Red Ink With Date and Name of Person Making Change.

Do not extend this side of this line.

F.B. 3226 Pg. 104

Notes Ck'd by	Survey of [illegible]
Map No.	[illegible]
Office Work	Surveyed by R.C. Bowers
Checked	Notes [illegible] Date 6/5/67
Date	Indexed H. E. Ott

F.B. 3726 Pg. 105

Fd.

BM 117-38A (L.A.Co. Rd. Dept.)

BM description OK per F.B. 2870-47 6/5/67 J.M.M.

B.M. " O.K. " " " " 11/13/68 R.C. Bowers

B.M. DESCRIPTION OK, " " " " REFER TO

F.B. 3726-106 FOR BM. 117-38 B.

9-19-72 R.L. STRADER

B.M. DESC. "OK" PER F.B. 2870-47 11-20-73 E. Lind

B.M. desc. OK Per F.B. 2870-47 12-1-76 E. Lind

B.M. desc. OK " " " 12-1-76 E. Lind

Note: Any Additions or Changes on this Sheet Must be Made or Circled in Red Ink With Date and Name of Person Making Change.

Do not extend this side of this line.

PLEASE RETURN TO
LOS ANGELES COUNTY ENGINEER
403 LOS ANGELES COUNTY ENGINEERING BLDG.

7623098 CE #310 5-68

F.B. 2726 Pg. 106

(SET)

B.M. 117-38 B

WEST LANCASTER AREA, 170TH ± STREET WEST AND AVENUE "D" IN THE NORTHWEST QUADRANT, 157± FEET WEST OF 170TH ± STREET WEST (APPROX. CENTER OF PAVEMENT), 32± FEET NORTH OF AVENUE "D" (APPROX. CENTER OF PAVEMENT), 7± NORTHWESTERLY OF POWER POLE #1312398E, 63± FEET NORTHEASTERLY OF POWER POLE #1115289E. A L.A. COUNTY ENGINEER BRASS BUTTON CAP AND PIPE SET IN A 12" x 12" CONCRETE POST AND STAMPED "B.M. 117-38 B, 1972, R.E. 7078." A 2" DIAMETER PIPE IS 2 FEET SOUTH. 9-22-72 R.L. STRADER

B.M. Desc. "ok" 11-20-73 C.K. Lind

B.M. desc ok 12-1-76 C.K. Lind

LOS ANGELES COUNTY ENGINEER
403 LOS ANGELES COUNTY ENGINEERING BLDG.
PLEASE RETURN TO

Do not extend this side of this line.

Note: Any Additions or Changes on this Sheet Must be Made or Circled in Red Ink With Date and Name of Person Making Change.

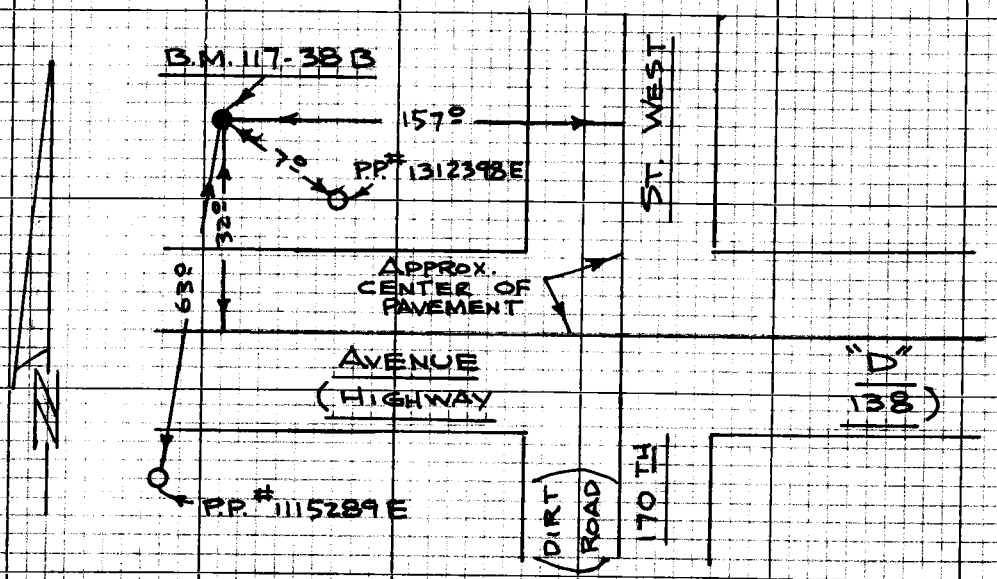

Notes Ck'd by	Survey of L.A. Precinct Act	F.B. 3226 Pg. 107
[illegible]	[illegible]	
Office Work	Surveyed by R. C. Bowers	
Checked	Notes J. Maldonado Date 6/5/67	
Date	Indexed H. E. 07	

Fd.

BM 117-39

B.M. description O.K. per F.B. 2870-48		6/5/67	J.M.M.
B.M. " O.K. " " " "		11/13/68	R.C. Bowers
B.M. DESCRIPTION OK " " " "		9-19-72	R.L. STRADER
B.M. DESC "OK" " " " "		12-14-73	C.K. Lind
B.M. DESC. OK " " " "		12-1-76	C.K. Lind

Note: Any Additions or Changes on this Sheet Must be Made or Circled in Red Ink With Date and Name of Person Making Change

Do not extend this side of this line.

PLEASE RETURN TO
LOS ANGELES COUNTY ENGINEER
403 LOS ANGELES COUNTY ENGINEERING BLDG.

76P3098 CE #310 5-66

PLEASE RETURN TO
LOS ANGELES COUNTY ENGINEER
403 LOS ANGELES COUNTY ENGINEERING BLDG.

Note: Any Additions or Changes on this Sheet Must be Made or Circled in Red Ink With Date and Name of Person Making Change

Do not extend this side of this line.

FB 3726 Pg 108

Notes Ck'd by		Survey of	F. B. 3726 PG. 109
Map No.			
Office Work		Surveyed by	
Checked		Notes	Date
Date		Indexed	

Ad.

BM 117-39A (L.A.C. Rd. Dept.)

BM description OK, per F.B. 2810-47. 6/5/67 J.M.M.

B.M. " O.K. " " " " 11/13/68 R.L.Bowers

B.M. DESCRIPTION OK " " " 48 9-19-72 R.L. STRADER

B.M. DES. OK " " " " 12-14-73 C.K. LIND

B.M. desc. OK " " " " 12-1-76 C.K. Lind

Note: Any Additions or Changes on This Sheet Must be Made or Circled in Red Ink With Date and Name of Person Making Change.

Do not extend this side of this line.

PLEASE RETURN TO
LOS ANGELES COUNTY ENGINEER
403 Los Angeles County Engineering Bldg.

76F309S CE#310 1-65

PLEASE RETURN TO
LOS ANGELES COUNTY ENGINEER
403 LOS ANGELES COUNTY ENGINEERING BLDG.

Note: Any Additions or Changes on This Sheet Must be Made or Circled in Red Ink With Date and Name of Person Making Change.

Do not extend this side of this line.

F. B. 3726 PG 110

Notes Ck'd by	Survey of [illegible]
Map No.	[illegible] Tide Std. °F
Office Work	Surveyed by R.C. Bowers
Checked	Notes Maldonado Date 6/5/67
Date	Indexed [illegible]

F. B. 3726 PG. 111

Fd.

BM 117-40

B.M. description OK per F.B. 2870-49 6/5/67 J.M.M

B.M. " O.K., " " " " 11/13/68 RC Bowers

B.M. DESCRIPTION OK " " " " 9-19-72 R.L. STRADER

B.M. DESC "OK" " " " " 12-14-73 C.K. Lind

B.M. Desc. OK " " " " 12-1-76 CK Lind

Note: Any Additions or Changes on This Sheet Must be Made or Circled in Red Ink With Date and Name of Person Making Change.

PLEASE RETURN TO
LOS ANGELES COUNTY ENGINEER
403 LOS ANGELES COUNTY ENGINEERING BLDG.

Do not extend this side of this line.

76F309S CE#310 1-65

F. B. 3726 PG. 112

Set

B.M. 117-40 A (L.A. Co. Rd. Dept.)

B.M. description	O.K.,	10/5/67	per F.B. 2870-49	R.C. Bowers
B.M. "	O.K.,	11/13/68	" " "	R.C. Bowers
B.M. DESCRIPTION	OK	9-19-72	" " "	R.L. STRADER
B.M. Desc.	"OK"	12-14-73	" " "	L.K. Lund
B.M. Desc.	OK	12-1-76	" " "	E K Lind

PLEASE RETURN TO
LOS ANGELES COUNTY ENGINEER
403 LOS ANGELES COUNTY ENGINEERING BLDG.

Do not extend this side of this line.

Note: Any Additions or Changes on This Sheet Must be Made or Circled in Red Ink With Date and Name of Person Making Change.

Notes Ck'd by	Survey of L.A. Co. Precise Lev. Net
Map No.	JN 2301.02 Tape Std. °F
Office Work	Surveyed by R.C. Bowers
Checked	Notes Maldonado Date 5/5/67
Date	Indexed H. E. Ott

F. B. 3720 PG. 113

Ed.

BM 117-41

BM description OK. per F.B. ~~2840~~ 2870-50 6/5/67 J.M.M

B.M. " O.K. " " " " 11/13/68 R.C. Bowers

B.M. DESCRIPTION OK " " " " 9.19.72 R.L. STRADER

B.M. "NOT RECOVERED" 12-14-73 C.K. Lind

Note: Any Additions or Changes on This Sheet Must be Made or Circled in Red Ink With Date and Name of Person Making Change.

PLEASE RETURN TO
LOS ANGELES COUNTY ENGINEER
403 LOS ANGELES COUNTY ENGINEERING BLDG.

Do not extend this side of this line.

76F309S CE#310 1-65

F. B. 3726 PG. 114

Set
B.M. 117-41A C.L.A.C. Rd. Dept.
B.M. description O.K, 10/5/67 per F.B. 2870-50 R.C. Bowers
B.M. " O.K, 11/13/68 " " " R.C. Bowers
B.M. DESCRIPTION OK 9-19-72 " " " R.L. STRADER
B.M. DESC. "OK" 12-14-73 " " " L. K. Lind
B.M. desc. OK 12-1-76 " " " L.K. Lind

PLEASE RETURN TO
LOS ANGELES COUNTY ENGINEER
403 LOS ANGELES COUNTY ENGINEERING BLDG.
Do not extend this side of this line.

Note: Any Additions or Changes on This Sheet Must be Made or Circled in Red Ink With Date and Name of Person Making Change.

Notes Ck'd by	Survey of L.A.Co. Precise Level Net	F. B. 3726 PG. 115
Map No.	IN 0301.01 Tape Std. °F	
Office Work	Surveyed by R.C. Bowers	
Checked	Notes Maldonado Date 6/5/67	
Date	Indexed H. E. Ott	

Id.

BM 117-42

BM description	OK, per F.B. 2810-51	6/5/67	J.M.M.
B.M. "	O.K. " " " "	11/13/68	R.C. Bowers
B.M. DESCRIPTION	OK " " " "	9-19-72	R.L. STRADER
B.M. DESC.	OK " " " "	12-14-73	W.K. Lind
B.M. Desc.	OK " " " "	12-1-76	E.K. Lind

Note: Any Additions or Changes on This Sheet Must be Made or Circled in Red Ink With Date and Name of Person Making Change.

PLEASE RETURN TO
LOS ANGELES COUNTY ENGINEER
403 LOS ANGELES COUNTY ENGINEERING BLDG.

Do not extend this side of this line.

76F309S CE#310 1-65

F. B. 3726 PG. 116

Set

B.M. 117-42A (L.A.Co. Rd. Dept.)

B.M. description	O.K.,	10/5/67	per F.B. 2870-51		R C Bowers
B.M. "	O.K.	11/13/68	" " "		R.C. Bowers
B.M. DESCRIPTION	OK	9-19-72	" " "		R.L. STRADER
B.M. DESC.	OK	12-14-73	" " "		L.K. Lind
B.M. Desc.	OK	12-1-76	" " "		L.K. Lind

PLEASE RETURN TO
LOS ANGELES COUNTY ENGINEER
403 LOS ANGELES COUNTY ENGINEERING BLDG.

Do not extend this side of this line.

Note: Any Additions or Changes on This Sheet Must be Made or Circled in Red Ink With Date and Name of Person Making Change.

Notes Ck'd by	Survey of [illegible] Lev Net
Map No.	JN [illegible] Tape Std. °F
Office Work	Surveyed by R.C. Bowers
Checked	Notes J. [illegible] Date 6/5/67
Date	Indexed [illegible]

F. B. 3726 PG. 117

Fd.

BM 117-43

BM description O.K., 6/5/67 per F.B. 2870-52 J.M.M.

B.M. " O.K. 11/13/68 " " " " R.C. Bowers

B.M. DESCRIPTION OK 9-19-72 " " " " R.L. STRADER

B.M. Desc. "OK" 12-14-73 " " " " L.K. LIND

B.M. Desc OK 12-1-76 " " " OK Lind

Note: Any Additions or Changes on This Sheet Must be Made or Circled in Red Ink With Date and Name of Person Making Change.

PLEASE RETURN TO
LOS ANGELES COUNTY ENGINEER
403 LOS ANGELES COUNTY ENGINEERING BLDG.

Do not extend this side of this line.

76F309S CE#310 1-65

PLEASE RETURN TO
LOS ANGELES COUNTY ENGINEER
403 LOS ANGELES COUNTY ENGINEERING BLDG.

Note: Any Additions or Changes on This Sheet Must be Made or Circled in Red Ink With Date and Name of Person Making Change.

Do not extend this side of this line.

F. B. 3726 PG 118

Notes Ck'd by	Survey of Ch. Co. Precise Level Net	F. B. 3726 PG. 119
Map No.	IN 0301-02 Tape Std. °F	
Office Work	Surveyed by R. C. Bowers	
Checked	Notes J. Maldonado Date 6/5/67	
Date	Indexed H. E. Ott	

Ed.

BM 117-44

BM description O.K, 6/5/67, per F.B. 2870-53 J.M.M.

B.M. " O.K. 11/13/68 " " " " R C Bowers

B.M. DESTROYED REFER TO F.B. 3726-120 FOR B.M. 117-44 A.

Note: Any Additions or Changes on This Sheet Must be Made or Circled in Red Ink With Date and Name of Person Making Change.

PLEASE RETURN TO
LOS ANGELES COUNTY ENGINEER
403 LOS ANGELES COUNTY ENGINEERING BLDG.

Do not extend this side of this line.

76F309S CE#310 1-65

F. B. 3726 PG 120

(SET)

B.M. 117-44 A

WEST LANCASTER AREA, ON 190TH ST. WEST AND AVENUE "E" IN THE NORTHEAST QUADRANT, 101° FEET NORTHEASTERLY OF A POWER POLE WITH NO NUMBER, 31° FT. EAST OF APPROXIMATE CENTER OF 190TH ST. WEST (DIRT ROAD), 48° FEET NORTH OF APPROXIMATE CENTER OF AVENUE "E" (DIRT ROAD). A L.A. COUNTY ENGINEER BUTTON BRASS CAP MONUMENT SET IN A 12" x 12" CONCRETE POST PROJECTING 6" ABOVE GROUND AND STAMPED "B.M. 117-44A, 1972, R.E. 7078". A 2" DIAMETER MARKER IS 2 FEET WEST. 9-22-72 R.L. STRADER

B.M. Desc. "OK"	12-14-73	C.K. Line
B.M. Desc. OK	12-1-76	C.K. Line

PLEASE RETURN TO
LOS ANGELES COUNTY ENGINEER
403 LOS ANGELES COUNTY ENGINEERING BLDG.
Do not extend this side of this line.

Note: Any Additions or Changes on This Sheet Must be Made or Circled in Red Ink With Date and Name of Person Making Change.

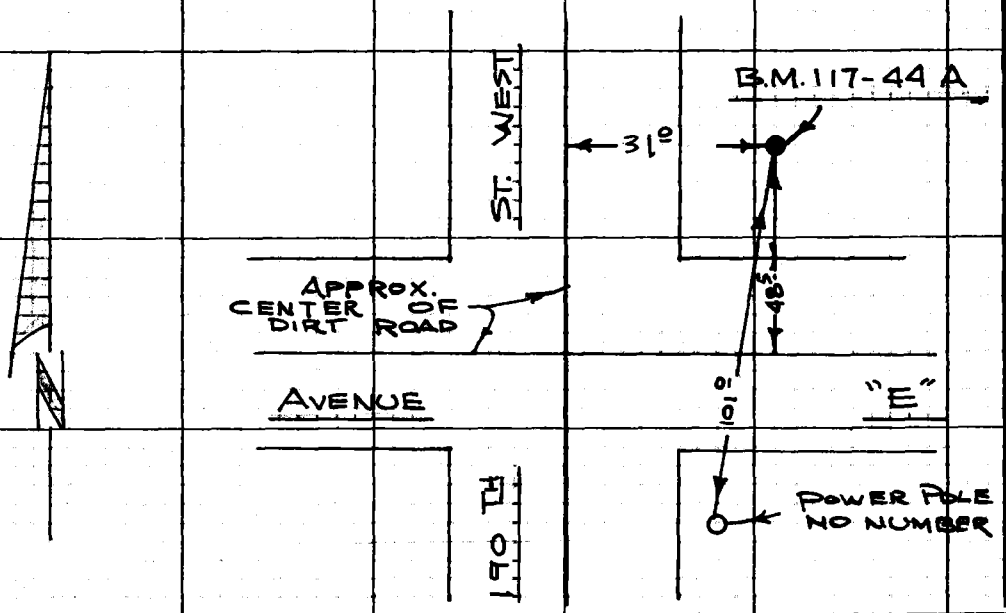

Notes Ck'd by	Survey of L.A.Co. Precise Level Net	F. B. 3726 PG. 121
Map No.	IN 0501.07 Tape Std. °F	
Office Work	Surveyed by R.C. Bowers	
Checked	Notes J. Maldonado Date 6/5/67	
Date	Indexed B. E. Ott	

Fd.

B.M. 117-45

BM description O.K., 6/5/67, Per F.B. 2870-54 J.M.M.

B.M. " O.K., 11/13/68 " " " " R.C. Bowers

B.M. DESC. O.K. 12-14-73 " " " C.K. Lind

B.M. Desc O.K. 12-1-76 " " " CK Lind

Note: Any Additions or Changes on This Sheet Must be Made or Circled in Red Ink With Date and Name of Person Making Change.

PLEASE RETURN TO
LOS ANGELES COUNTY ENGINEER
403 LOS ANGELES COUNTY ENGINEERING BLDG.

Do not extend this side of this line.

76F309S CE#310 1-65

PLEASE RETURN TO
LOS ANGELES COUNTY ENGINEER
403 LOS ANGELES COUNTY ENGINEERING BLDG.

Note: Any Additions or Changes on This Sheet Must Be Made or Circled in Red Ink With Date and Name of Person Making Change.

Do not extend this side of this line.

F. B. 3726 PG 122

Notes Ck'd by		Survey of L.A. Co. Precise Level Net	F. B 3726 Pg. 123
Map No.		JN Tape Std °F	
Office Work		Surveyed by R.C. Bowers	
Checked		Notes J.M. Maldonado Date 3-28-62	
Date		Indexed	

LINE No. 103

L.A. Co. PRECISE LEVEL NET

JOB No. 0301.02

N. & W. of Lancaster, on Ave. "F" from Sierra Hwy. to 60th St. W., and 60th St. W. to Ave. I.

Note: Any Additions or Changes on This Sheet Must be Made or Circled in Red Ink With Date and Name of Person Making Change.

Do not extend this side of this line.

REF	PARTY
F.B. 2415 - 5 to 22	R.C. Bowers J.M. Maldonado T. Donlevy R.J. Almanzan D. Boxerth

PLEASE RETURN TO
LOS ANGELES COUNTY ENGINEER
403 Los Angeles County Engineering Bldg.

7AF3093 CE #310 8-63

F. B. 3726 PG. 124

LINE 103

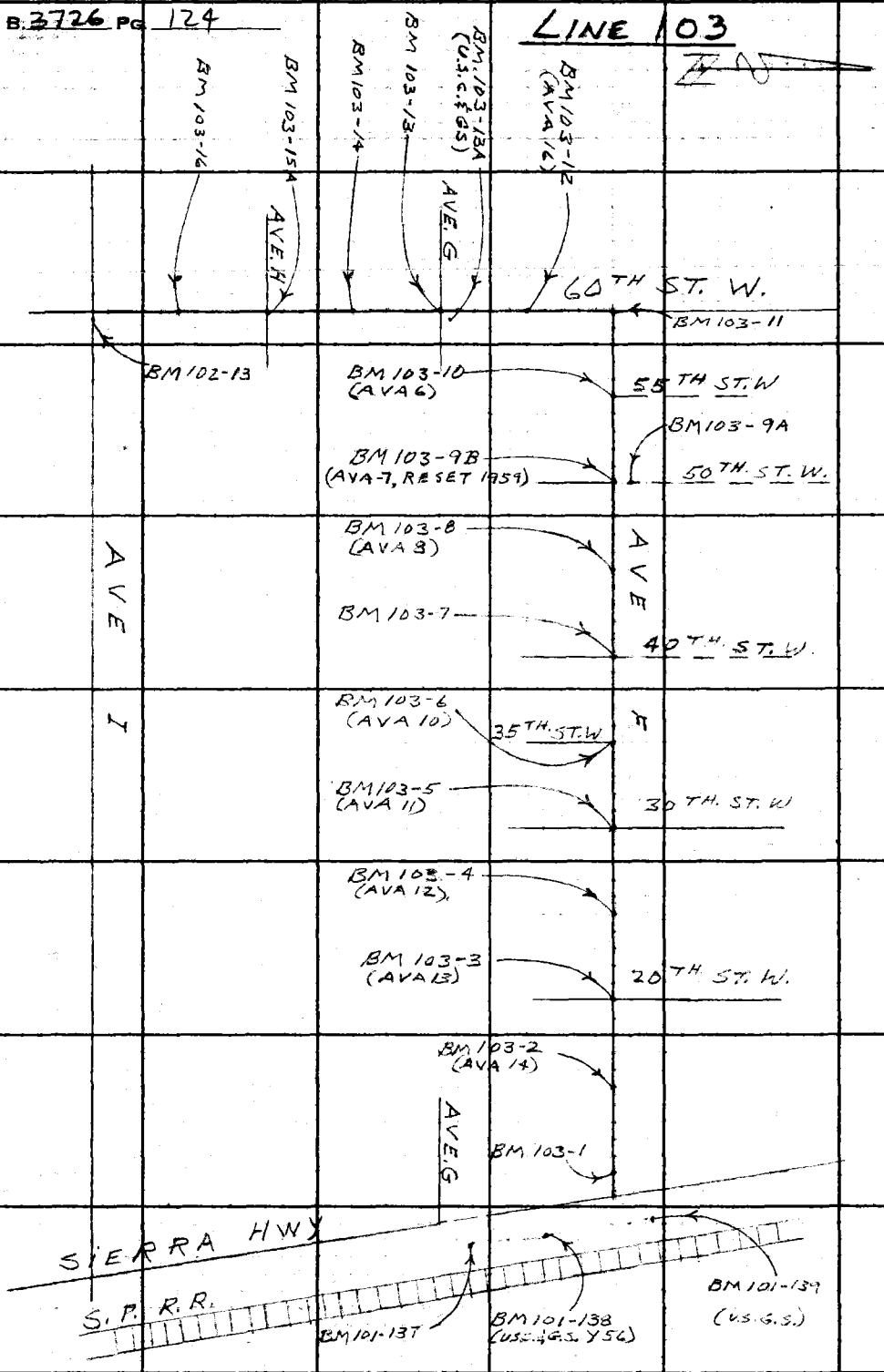

LOS ANGELES COUNTY ENGINEER
403 Los Angeles County Engineering Bldg.

PLEASE RETURN TO

Do not extend this side of this line.

Note: Any Additions or Changes on This Sheet Must be Made or Circled in Red Ink With Date and Name of Person Making Change.

Notes Ck'd by	Survey of L.A.C. Precise Level Net
Map No.	JN [illegible] Tape Std °F
Office Work	Surveyed by R.C. Bowers
Checked	Notes [illegible] Date 7/29/62
Date	Indexed

F. B. 3726 PG. 125

Ld

B.M. 103-1

B.M. description O.K, 3/28/67 per T.B. 2415-7 RCBowers

BM " " " O.K 12/26/68 " " RCBOWERS

B.M. " " " O.K 3-3-76 " " C.K. LINDA

Note: Any Additions or Changes on This Sheet Must be Made or Circled in Red Ink With Date and Name of Person Making Change.

PLEASE RETURN TO
LOS ANGELES COUNTY ENGINEER
403 Los Angeles County Engineering Bldg.

Do not extend this side of this line.

7EF3093 CE #310 6-53

PLEASE RETURN TO
LOS ANGELES COUNTY ENGINEER
403 LOS ANGELES COUNTY ENGINEERING BLDG.

Note: Any Additions or Changes on This Sheet Must be Made or Circled in Red Ink With Date and Name of Person Making Change.

Do not extend this side of this line.

F. B. 3726 PG. 126

Notes Ck'd by	Survey of LA Co. Precise Level Net
Map No.	JN 030/08 Tape Std °F
Office Work	Surveyed by E.C. Bowers
Checked	Notes KCE Date 3/28/67
Date	Indexed

F. B. 3726 PG. 127

td 3

B.M. 10X-2 (AVA 14)

B.M. description OK. 3/28/67 per F.B. 2415-8 E.C. Bowers

B.M. " " OK 12/26/68 " " R.C. Bowers

B.M. " " OK 3-3-76 " " C.K. Lind

Note: Any Additions or Changes on This Sheet Must be Made or Circled in Red Ink With Date and Name of Person Making Change.

Do not extend this side of this line.

PLEASE RETURN TO
LOS ANGELES COUNTY ENGINEER
403 Los Angeles County Engineering Bldg.

76F3095 CE #310 6-83

PLEASE RETURN TO
LOS ANGELES COUNTY ENGINEER
403 LOS ANGELES COUNTY ENGINEERING BLDG.

Note: Any Additions or Changes on This Sheet Must be Made or Circled in Red Ink With Date and Name of Person Making Change.

Do not extend this side of this line.

F. B. 3726 Pg. 128

Notes Ck'd by	Survey of L.A.C. Precise Level Net	F. B. 3726 PG. 129
Map. No.	JN [illegible] Tape Std °F	
Office Work	Surveyed by R.C. Bowers	
Checked	Notes KCB Date 3/28/67	
Date	Indexed	

B.M. 103-3 (AVA 13)
B.M. description O.K., 3/28/67 per F.B. 2415-9 R.C. Bowers
BM " " OK 12/26/68 " " R.C. Bowers,
FOUND MONUMENT ~~AND~~ DISTURBED. BRASS CAP IS BROKEN OFF DID NOT USE. 3-3-76 LIND

B. M. 103-3 A 3-3-76 LIND

AVENUE "F" AND 20th St. WEST. ON THE CENTERLINE OF AVENUE "F" AND 12.0 FEET EAST OF THE CENTER OF PAVEMENT OF 20 TH STREET WEST. 24.5 FEET SOUTH EAST OF A MANHOLE. 43.0 FEET SOUTH EAST OF A STREET SIGN. 70.5 FEET NORTHWEST OF T.P.# K-11348 Y. A L.A. COUNTY ENGINEER BRASS CAP MONUMENT STAMPED 28, 29, 32, 33 T 8 N, R 12 W R.E. 5869. DOWN 8" IN A HAND HOLE.

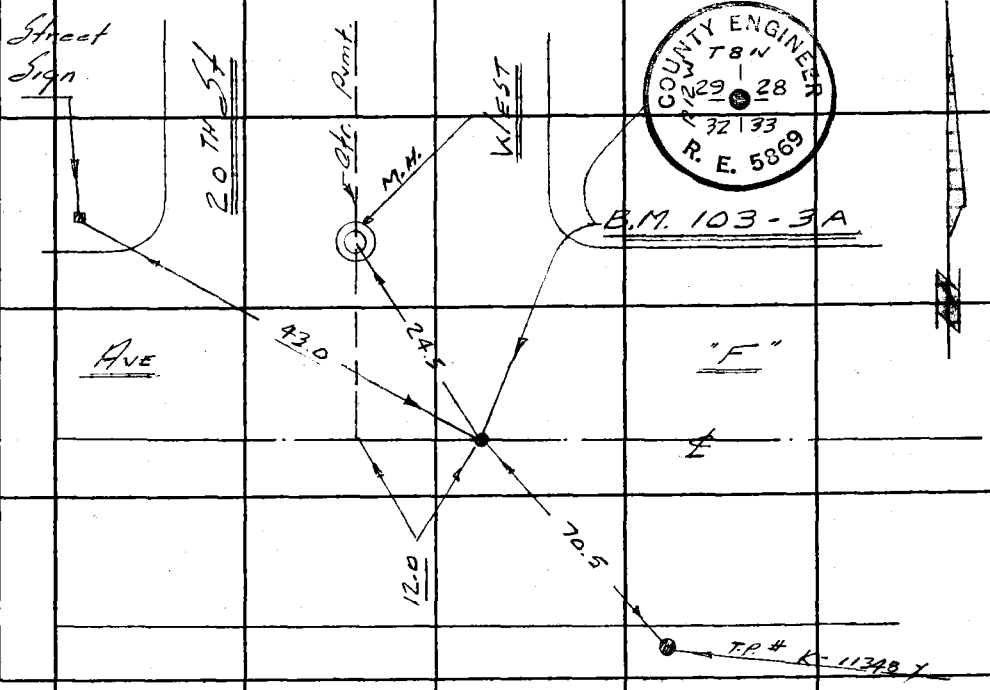

Note: Any Additions or Changes on This Sheet Must be Made or Circled in Red Ink With Date and Name of Person Making Change.

PLEASE RETURN TO
LOS ANGELES COUNTY ENGINEER
403 LOS ANGELES COUNTY ENGINEERING BLDG.
Do not extend this side of this line.

76F3095 CE #310 6-63

PLEASE RETURN TO
LOS ANGELES COUNTY ENGINEER
403 LOS ANGELES COUNTY ENGINEERING BLDG.

Note: Any Additions or Changes on This Sheet Must be Made or Circled in Red Ink With Date and Name of Person Making Change.

Do not extend this side of this line.

F. B. 3726 PG. 130

Notes Ck'd by	Survey of LAG Precise Level Wt
Map No.	JN 030402 Tape Std °F
Office Work	Surveyed by R.C. Bowers
Checked	Notes RCB Date 3/28/67
Date	Indexed

F. B. 3726 PG. 131

Fd.

B.M. 103-4 (AVA 12)

B.M description OK,	3/28/67	per	F.B. 2415-10		RC Bowers
BM " " OK,	12/26/68	"	"		RC BOWERS
B.M. " " OK	3-3-76	"	"		C.K. Lind

Note: Any Additions or Changes on This Sheet Must be Made or Circled in Red Ink With Date and Name of Person Making Change.

PLEASE RETURN TO
LOS ANGELES COUNTY ENGINEER
403 LOS ANGELES COUNTY ENGINEERING BLDG.

Do not extend this side of this line.

76F309S CE #310 6-63

PLEASE RETURN TO
LOS ANGELES COUNTY ENGINEER
403 LOS ANGELES COUNTY ENGINEERING BLDG.

Note: Any Additions or Changes on This Sheet Must be Made or Circled in Red Ink With Date and Name of Person Making Change.

Do not extend this side of this line.

F. B. 3726 Pg. 132

Notes Ck'd by	Survey of L.A.G. Precise Level Net
Map No.	JN0301.P2 Tape Std °F
Office Work	Surveyed by R.C. Bowers
Checked	Notes RCB Date 3/28/67
Date	Indexed

F. B. 3726 PG. 133

Fd

B.M. 103-5 (AVA 11)

B.M description O.K., 3/28/67 per F.B. 2415-11 R.C. Bowers

B.M. " " O.K 12/26/68 " " R.C. BOWERS

B.M. " " OK 3-3-76 " " C.K. LIND

Note: Any Additions or Changes on This Sheet Must be Made or Circled in Red Ink With Date and Name of Person Making Change.

PLEASE RETURN TO
LOS ANGELES COUNTY ENGINEER
403 LOS ANGELES COUNTY ENGINEERING BLDG.

Do not extend this side of this line.

76F309S CE #310 6-63

PLEASE RETURN TO
LOS ANGELES COUNTY ENGINEER
403 LOS ANGELES COUNTY ENGINEERING BLDG.

Note: Any Additions or Changes on This Sheet Must be Made or Circled in Red Ink With Date and Name of Person Making Change.

Do not extend this side of this line.

F.B. 3726 PG. 134

Notes Ck'd by	Survey of L.A.Co. Precise Level Net	F. B. 3726 PG. 135
Map. No.	JN 030101 Tape Std °F	
Office Work	Surveyed by R.C. Bowers	
Checked	Notes KCB Date 3/28/67	
Date	Indexed	

Ed.

B.M. 103-6 (AVA 10)

B.M description O.K., 3/28/67 per F.B. 2415-12 RC Bowers

BM " " OK 12/26/68 " " RC BOWERS

B.M. " " OK 3-3-76 " C.K. LINZ

Note: Any Additions or Changes on This Sheet Must be Made or Circled in Red Ink With Date and Name of Person Making Change.

PLEASE RETURN TO
LOS ANGELES COUNTY ENGINEER
403 LOS ANGELES COUNTY ENGINEERING BLDG.

Do not extend this side of this line.

76F309S CE #310 6.63

PLEASE RETURN TO
LOS ANGELES COUNTY ENGINEER
403 LOS ANGELES COUNTY ENGINEERING BLDG.

Note: Any Additions or Changes on This Sheet Must be Made or Circled in Red Ink With Date and Name of Person Making Change.

Do not extend this side of this line.

F. B. 3724 PG. 136

Notes Ck'd by	Survey of LA Co. Precise Level Net
Map No.	JN 030102 Tape Std °F
Office Work	Surveyed by R.C. Bowers
Checked	Notes RCB Date 3/28/67
Date	Indexed

F. B. 3726 PG. 137

Fd

B.M. 103-7

B.M description O.K., 3/28/67 per F.B. 2415-13 RCBowers

BM " " OK 12/26/68 " " " RCBowers

B.M. " " OK 3-3-76 " " C.K. Lind

Note: Any Additions or Changes on This Sheet Must be Made or Circled in Red Ink With Date and Name of Person Making Change.

PLEASE RETURN TO
LOS ANGELES COUNTY ENGINEER
403 LOS ANGELES COUNTY ENGINEERING BLDG.

Do not extend this side of this line.

76F309S CE #310 6-83

PLEASE RETURN TO
LOS ANGELES COUNTY ENGINEER
403 LOS ANGELES COUNTY ENGINEERING BLDG.

Note: Any Additions or Changes on This Sheet Must be Made or Circled in Red Ink With Date and Name of Person Making Change.

Do not extend this side of this line.

F. B. 3726 PG. 138

Notes Ck'd by	Survey of L.A.Co. Precise Level Net	F.B. 3726 Pg. 139
Map No.	J.N. [illegible] Tape	Std.
Office Work	Surveyed by R.C. Bowers	
Checked	Notes RCB	Date 3/28/67
Date	Indexed	

FD

B.M. 103-8 (AVA 8)

B.M. description O.K., 3/28/67 per F.B. 2415-14 RC Bowers

BM " " OK, 12/26/68 " " RC BOWERS

B.M. " " OK 3-3-76 " C.K. Lind

Note: Any Additions or Changes on This Sheet Must be Made or Circled in Red Ink With Date and Name of Person Making Change.

Do not extend this side of this line.

PLEASE RETURN TO
LOS ANGELES COUNTY ENGINEER
403 LOS ANGELES COUNTY ENGINEERING BLDG.

75F3095 CE #310 8-65

PLEASE RETURN TO
LOS ANGELES COUNTY ENGINEER
403 Los Angeles County Engineering Bldg.

Note: Any Additions or Changes on This Sheet Must be Made or Circled in Red Ink With Date and Name of Person Making Change.

Do not extend this side of this line.

F.B. 3726 Pg. 1/40

Notes Ck'd by	Survey of LAG Precise Level Net	F.B. 3726 Pg. 141
Map No.	JN 53/62 Tape Std.	
Office Work	Surveyed by RC Bowers	
Checked	Notes RCB Date 1/28/67	
Date	Indexed	

Fd.

B.M. 103-94

B.M. description O.K., 3/28/67 per F.B. 2877-47 RC Bowers

B.M. " " OK, 12/26/68 " " " RC BOWERS

B.M. " " OK 3-3-76 " " C.K. Lind

Note: Any Additions or Changes on This Sheet Must be Made or Circled in Red Ink With Date and Name of Person Making Change.

Do not extend this side of this line.

PLEASE RETURN TO
LOS ANGELES COUNTY ENGINEER
403 LOS ANGELES COUNTY ENGINEERING BLDG.

75F3095 CE #310 8-65

PLEASE RETURN TO
LOS ANGELES COUNTY ENGINEER
403 Los Angeles County Engineering Bldg.

Note: Any Additions or Changes on This Sheet Must be Made or Circled in Red Ink With Date and Name of Person Making Change.

Do not extend this side of this line.

F.B. 3726 Pg. 1/42

Notes Ck'd by	Survey of LA/Ia Precisely Net
Map No.	JN [illegible] Tape Std
Office Work	Surveyed by R.C. Bowers
Checked	Notes RCB Date [illegible]
Date	Indexed [illegible]

F.B. 3726 Pg. 143

Ed.

BM 103-9B (BM AVA-7 Reset 1959)

B.M. description OK., 3/28/67 per F.B. 2393-90 RCBowers

BM " OK. 12/26/68 " " RC BOWERS

B.M. " OK 3-3-76 " " C.K. Lind

Note: Any Additions or Changes on This Sheet Must be Made or Circled in Red Ink With Date and Name of Person Making Change.

Do not extend this side of this line.

PLEASE RETURN TO
LOS ANGELES COUNTY ENGINEER
403 LOS ANGELES COUNTY ENGINEERING BLDG.

7SF3095 CE #310 8-65

PLEASE RETURN TO
LOS ANGELES COUNTY ENGINEER
403 Los Angeles County Engineering Bldg.

Note: Any Additions or Changes on This Sheet Must be Made of Circled in Red Ink With Date and Name of Person Making Change.

Do not extend this side of this line.

F.B. 3776 Pg. 1/44

Notes Ck'd by	Survey of Lake Precise Well Net
Map No.	JN [illegible] Tape Std.
Office Work	Surveyed by RCBowers
Checked	Notes RCB Date 3/28/67
Date	Indexed

F.B. 3726 Pg. 145

Ed.

B.M. 103-10 (AVA 6)

B.M. description OK, 3/28/67 per F.B. 2415-16 RCBowers

B.M. " OK 12/26/68 " " RC BOWERS

B.M. " OK 3-3-76 " C.K. Lind

Note: Any Additions or Changes on This Sheet Must be Made or Circled in Red Ink With Date and Name of Person Making Change.

Do not extend this side of this line.

PLEASE RETURN TO
LOS ANGELES COUNTY ENGINEER
403 LOS ANGELES COUNTY ENGINEERING BLDG.

75F3095 CE #310 8-65

PLEASE RETURN TO
LOS ANGELES COUNTY ENGINEER
403 Los Angeles County Engineering Bldg.

Note: Any Additions or Changes on This Sheet Must be Made or Circled in Red Ink With Date and Name of Person Making Change.

Do not extend this side of this line.

F.B. 2726 Pg. 146

Notes Ck'd by	Survey of [illegible]	F.B. 3726 Pg. 167
Map No.	JN [illegible] Type [illegible] Std. [illegible]	
Office Work	Surveyed by RCBowers	
Checked	Notes RCB Date 3/20/67	
Date	Indexed [illegible]	

Ed.

B.M. 103-11

B.M. description OK, 3/28/67 per F.B. 2415-17 RCBowers

BM " OK, 12/26/68 " " " R.C. BOWERS

B.M. " OK 3-3-76 " " C.K. Lind

Note: Any Additions or Changes on This Sheet Must be Made or Circled in Red Ink With Date and Name of Person Making Change.

Do not extend this side of this line.

PLEASE RETURN TO
LOS ANGELES COUNTY ENGINEER
403 Los Angeles County Engineering Bldg.

7SF2095 CE #310 8-65

PLEASE RETURN TO
LOS ANGELES COUNTY ENGINEER
403 Los Angeles County Engineering Bldg.

Note: Any Additions or Changes on This Sheet Must be Made or Circled in Red Ink With Date and Name of Person Making Change.

Do not extend this side of this line.

F.B. 3726 Pg. 148

Notes Ck'd by	Survey of [illegible]	F.B. 3726 Pg. 149
Map No.	JN [illegible] Tape	Rod
Office Work	Surveyed by R.C. Bowers	
Checked	Notes RCB	Date [illegible]
Date	Indexed [illegible]	

Ed.

B.M. 103-12A

B.M. description O.K., 3/28/67 per F.B. 2877-48 RC Bowers

BM " OK, 12/26/68 " " RC BOWERS

B.M. " OK 3-3-76 " " C.V. Lind

Note: Any Additions or Changes on This Sheet Must be Made or Circled in Red Ink With Date and Name of Person Making Change.

Do not extend this side of this line.

PLEASE RETURN TO
LOS ANGELES COUNTY ENGINEER
403 LOS ANGELES COUNTY ENGINEERING BLDG.

75F3095 CE #310 8-65

PLEASE RETURN TO
LOS ANGELES COUNTY ENGINEER
405 Los Angeles County Engineering Bldg.

Note: Any Additions or Changes on This Sheet Must be Made or Circled in Red Ink With Date and Name of Person Making Change.

Do not extend this side of this line.

F.B. 3726 Pg. 150

Notes Ck'd by	Survey of L.A.Co. Precise Level Net F.B. 3726 Pg. 151
Map No.	JN [illegible] Title Sta.
Office Work	Surveyed by R.C. Bowers
Checked	Notes RCB Date 3/26/68
Date	Indexed [illegible]

Fd.

B.M. 103-13

B.M. description O.K., 3/28/67, F.B. 2415-19 RC Bowers

B.M. " OK 12/26/68 " " RC BOWERS

B.M. " OK 3-3-76 " " R.K. Lind

Note: Any Additions or Changes on This Sheet Must be Made or Circled in Red Ink With Date and Name of Person Making Change.

Do not extend this side of this line.

PLEASE RETURN TO
LOS ANGELES COUNTY ENGINEER
403 LOS ANGELES COUNTY ENGINEERING BLDG.

75F3095 CE #310 8-65

PLEASE RETURN TO
LOS ANGELES COUNTY ENGINEER
403 Los Angeles County Engineering Bldg.

Note: Any Additions or Changes on This Sheet Must be Made or Circled in Red Ink With Date and Name of Person Making Change.

Do not extend this side of this line.

F.B. 3726 Pg. 152

Notes Ck'd by	Survey of L.A.C. Precise and Net F.B. 3776 Pg. 153
Map No.	JN [illegible] Tape [illegible]
Office Work	Surveyed by R.C. Bowers
Checked	Notes RCB Date 3/28/67
Date	Indexed [illegible]

Ed

B.M. 103-13A (USC&GS. W 1153)

B.M. description OK, 3/28/67 per F.B. 2877-49 RC Bowers

B.M. " OK, 12/26/68 " " R.C. BOWERS

B.M. " OK, 3-3-76 " " C.K. Lind

Note: Any Additions or Changes on This Sheet Must be Made or Circled in Red Ink With Date and Name of Person Making Change.

Do not extend this side of this line.

PLEASE RETURN TO
LOS ANGELES COUNTY ENGINEER
403 LOS ANGELES COUNTY ENGINEERING BLDG.

75F3098 CE #310 8-68

PLEASE RETURN TO
LOS ANGELES COUNTY ENGINEER
403 Los Angeles County Engineering Bldg.

Note: Any Additions or Changes on This Sheet Must be Made or Circled in Red Ink With Data and Name of Person Making Change.

Do not extend this side of this line.

F.B. 3736 Pg. 154

Notes Ck'd by	Survey of LAG Precise Land Unit
Map No.	JN [illegible] Tape Std
Office Work	Surveyed by R.C. Bowers
Checked	Notes RCB Date 3/28/67
Date	Indexed R. E. CO

F.B. 3726 Pg. 155

Ed.

B.M. 103-14

B.M. description OK, 3/28/67 per F.B. 2415-20 RC Bowers

B.M. " O.K. 12/26/68 " " " " RC Bowers

B.M. " OK 3-3-76 " " R.K. Lind

Note: Any Additions or Changes on This Sheet Must be Made or Circled in Red Ink With Date and Name of Person Making Change.

Do not extend this side of this line.

PLEASE RETURN TO
LOS ANGELES COUNTY ENGINEER
403 Los Angeles County Engineering Bldg.

75F3098 CE #310 8-65

PLEASE RETURN TO
LOS ANGELES COUNTY ENGINEER
403 Los Angeles County Engineering Bldg.

Note: Any Additions or Changes on This Sheet Must be Made or Circled in Red Ink With Date and Name of Person Making Change.

Do not extend this side of this line.

F.B. 3726 Pg. 1/56

Notes Ck'd by	Survey [illegible] Precise Level Net	F.B. 3724 Pg. 157
Map No.	JN [illegible] Tape Std.	
Office Work	Surveyed by R C Bowers	
Checked	Notes R C B Date 3/28/67	
Date	Indexed R. E. CT	

Fd.

B.M. 103-15A (USC&GS V-1153)

B.M. description OK., 3/28/67 per F.B. 2877-50 R C Bowers

B.M. " " OK 12/26/68 " " " R C Bowers

B.M. " " OK 3-3-76 " " C.K. Lind

Note: Any Additions or Changes on This Sheet Must be Made or Circled in Red Ink With Date and Name of Person Making Change.

Do not extend this side of this line.

PLEASE RETURN TO

LOS ANGELES COUNTY ENGINEER

403 Los Angeles County Engineering Bldg.

75F3098 CE #310 8-65

PLEASE RETURN TO
LOS ANGELES COUNTY ENGINEER
403 Los Angeles County Engineering Bldg.

Note: Any Additions or Changes on This Sheet Must be Made or Circled in Red Ink With Date and Name of Person Making Change.

Do not extend this side of this line.

F.B. 5776 Pg. 158

Notes Ck'd by	Survey of [illegible] F.B. 3726 Pg. 159
Map No.	[illegible] Tape [illegible]
Office Work	Surveyed by E.C. Bowers
Checked	Notes ECB Date 3/20/67
Date	Indexed [illegible]

Ed.

B.M. 103-16

B.M. description O.K., 3/28/67 per F.B. 2415-22 RC Bowers

B.M. " O.K., 12/26/68 " " " RC Bowers

B.M. " OK 3-3-76 " " E.K. Lind

Note: Any Additions or Changes on This Sheet Must be Made or Circled in Red Ink With Date and Name of Person Making Change.

Do not extend this side of this line.

PLEASE RETURN TO
LOS ANGELES COUNTY ENGINEER
403 LOS ANGELES COUNTY ENGINEERING BLDG.

75F3095 CE #310 8-68

PLEASE RETURN TO
LOS ANGELES COUNTY ENGINEER
403 Los Angeles County Engineering Bldg.

Note: Any Additions or Changes on This Sheet Must be Made of Circled in Red Ink With Date and Name of Person Making Change.

Do not extend this side of this line.

F.B. 3726 Pg. 160

Notes Ck'd by	Survey of L.A. Co. PRECISE LEVEL NET	F.B. 3726 Pg. 161
Map No.	[illegible]	
Office Work	Surveyed by R.C. Bowers	
Checked	Notes J. Maldonado	Date 3-29-67
Date	Indexed B.E. [illegible]	

LINE NO. 104

L.A. Co. PRECISE LEVEL NET

JOB NO. 0301.02

N. & W. of Lancaster, on Ave. M from Sierra Hwy. to 70th St. W. and on 70th St. W. to Ave. I.

MARCH 1967

REF.
F.B. 2616 - 121 TO 144

PARTY
R.C. Bowers
J.M. Maldonado
T. Donlevy
R.J. Almanzan
D.B. Boxeth

Note: Any Additions or Changes on This Sheet Must be Made or Circled in Red Ink With Date and Name of Person Making Change.

Do not extend this side of this line.

PLEASE RETURN TO
LOS ANGELES COUNTY ENGINEER
403 Los Angeles County Engineering Bldg.

7573095 CE #310 8-68

F.B. 3726 Pg. 162

LINE 104



PLEASE RETURN TO
LOS ANGELES COUNTY ENGINEER
403 LOS ANGELES COUNTY ENGINEERING BLDG.

Do not extend this side of this line.

Note: Any Additions or Changes on This Sheet Must be Made or Circled in Red Ink With Date and Name of Person Making Change.

Notes Ck'd by	Survey of [illegible]
Map No.	[illegible]
Office Work	Surveyed by RC Bowers
Checked	Notes RCB Date 3/29/67
Date	Indexed [illegible]

F.B. 3726 Pg. 163

B.M. 104-1

This B.M. removed by street widening

3/29/67 RC Bowers

Note: Any Additions or Changes on This Sheet Must be Made or Circled in Red Ink With Date and Name of Person Making Change.

Do not extend this side of this line.

PLEASE RETURN TO

LOS ANGELES COUNTY ENGINEER

403 LOS ANGELES COUNTY ENGINEERING BLDG.

76F3098 C6#310-8-65

PLEASE RETURN TO
LOS ANGELES COUNTY ENGINEER
403 Los Angeles County Engineering Bldg.

Note: Any Additions or Changes on This Sheet Must be Made or Circled in Red Ink With Date and Name of Person Making Change.

Do not extend this side of this line.

F.B. 3724 Pg. 164

Notes Ck'd by	Survey of L.A.Co. Pre [illegible] Net
Map No.	[illegible]
Office Work	Surveyed by R.C. Bowers
Checked	Notes RCB Date [illegible]
Date	Indexed [illegible]

F.B. 3726 Pg. 165

Set

BM 104-1A

On Ave. M, 0.5 miles west of Sierra Hwy, 41° ft. north of the ℄, 2° ft. So. of Fire Hyd., and 26° ft. West of P.P.# 1613592E. An L.A.Co. Engr. 2" button Br. Cap set flush in the curb stamped "B.M. 104-1A, 1967, RE 5869".

OK 7-11-72 G.E. DREIER

OK 5-27-76 LIND

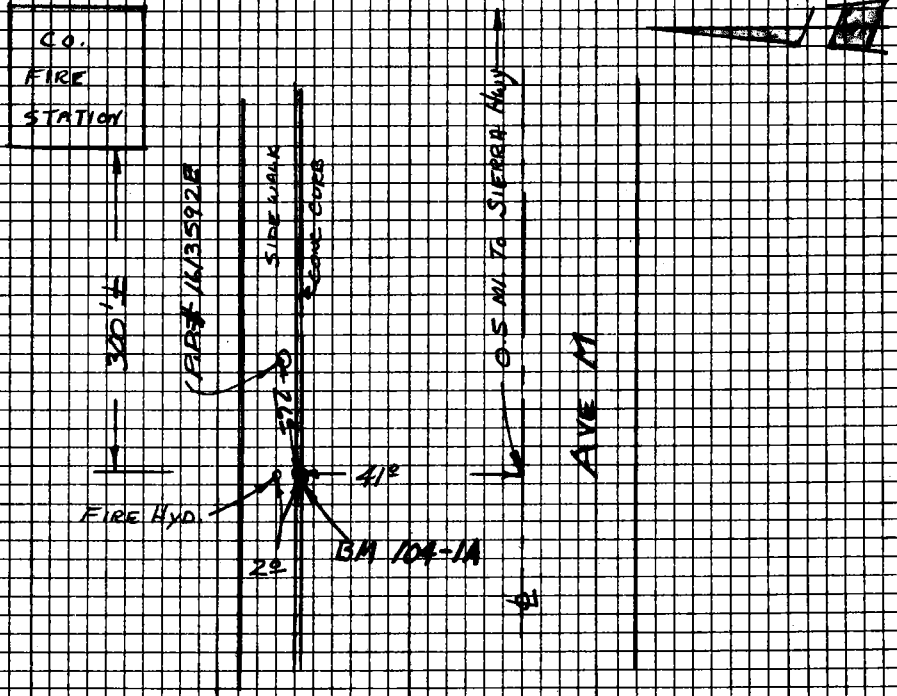

Note: Any Additions or Changes on This Sheet Must be Made or Circled in Red Ink With Date and Name of Person Making Change.

Do not extend this side of this line.

PLEASE RETURN TO
LOS ANGELES COUNTY ENGINEER
403 LOS ANGELES COUNTY ENGINEERING BLDG.

76F3098 C6#310-8-65

PLEASE RETURN TO
LOS ANGELES COUNTY ENGINEER
403 Los Angeles County Engineering Bldg.

Note: Any Additions or Changes on This Sheet Must be Made or Circled in Red Ink With Date and Name of Person Making Change.

Do not extend this side of this line.

F.B. 3724 Pg. 1/66

Notes Ck'd by	Survey of L.A.G. Precise Level Net
Map No.	[illegible]
Office Work	Surveyed by R. C. Bowers
Checked	Notes R.C.B. Date 3/29/67
Date	Indexed H. [illegible]

F.B. 3726 Pg. 167

Fd.

B.M. 104-2 (USC&GS C-489, 1955)

B.M. description O.K. 3/29/67 per F.B. 2416-124 R.C. Bowers
" O.K. 2-11-72 " " G.E. Dreier

THIS BM REMOVED BY STREET WIDENING 5-27-76
C.K.L.

Note: Any Additions or Changes on This Sheet Must be Made or Circled in Red Ink With Date and Name of Person Making Change.

Do not extend this side of this line.

PLEASE RETURN TO
LOS ANGELES COUNTY ENGINEER
403 LOS ANGELES COUNTY ENGINEERING BLDG.

76F3098 C6#310-8-68

PLEASE RETURN TO
LOS ANGELES COUNTY ENGINEER
403 Los Angeles County Engineering Bldg.

Note: Any Additions or Changes on This Sheet Must be Made or Circled in Red Ink With Date and Name of Person Making Change.

Do not extend this side of this line.

F.B. 3776 Pg. 168

Notes Ck'd by	Survey of [illegible]	F.B. 3726 Pg. 169
Map No.	[illegible]	
Office Work	Surveyed by R. C. Bowers	
Checked	Notes [illegible] Date 3/29/67	
Date	Indexed [illegible]	

Fd.

B.M. 104-2A

B.M. description O.K. 3/29/67 per F.B. 2416-124 R.C. Bowers
" " O.K. 7-11-72 " F.B. 2416-124 G.E. Dreier
" " O.K. 5-27-76 " C.K. Line

Note: Any Additions or Changes on This Sheet Must be Made or Circled in Red Ink With Date and Name of Person Making Change.

Do not extend this side of this line.

PLEASE RETURN TO
LOS ANGELES COUNTY ENGINEER
403 LOS ANGELES COUNTY ENGINEERING BLDG.

76F3098 C6#310-8-65

PLEASE RETURN TO
LOS ANGELES COUNTY ENGINEER
403 LOS ANGELES COUNTY ENGINEERING BLDG.

Note: Any Additions or Changes on This Sheet Must be Made or Circled in Red Ink With Date and Name of Person Making Change.

Do not extend this side of this line.

F.B. 3726 Pg. 170

Notes Ck'd by	Survey of L.A.C. Precise Level Net	F.B. 3726 Pg. 171
Map No.		
Office Work	Surveyed by R. C. Bowers	
Checked	Notes RCB	Date 3/29/67
Date	Indexed H. E. OT.	

Pd.

B.M. 104-3

B.M. description O.K. 3/29/67 per F.B. 2416-124 R.C. Bowers

" OK 7-11-77 " F.B. 2416-124 G.E. Dreier

" OK 5-27-76 " EK Lind

Note: Any Additions or Changes on This Sheet Must be Made of Circled in Red Ink With Date and Name of Person Making Change.

Do not extend this side of this line.

PLEASE RETURN TO
LOS ANGELES COUNTY ENGINEER
403 Los Angeles County Engineering Bldg.

76F3095 C6#310-8-65

PLEASE RETURN TO
LOS ANGELES COUNTY ENGINEER
403 Los Angeles County Engineering Bldg.

Note: Any Additions or Changes on This Sheet Must be Made or Circled in Red Ink With Date and Name of Person Making Change.

Do not extend this side of this line.

F.B. 3776 Pg. 172

Notes Ck'd by	Survey of [illegible] F.B. 3726 Pg. 173
Map No.	[illegible]
Office Work	Surveyed by R C Bowers
Checked	Notes RCB Date 3/29/67
Date	Indexed H. E. OTT

Ed.

B.M. 104-4 (D 489, 1955)

B.M. description O.K., 3/29/67 per F.B. 2416-126 R C Bowers

" OK 7-12-77 " F.B. 2416-126 G.E. Dreier

" OK 5-27-76 " C.K. Lind

Note: Any Additions or Changes on This Sheet Must be Made or Circled in Red Ink With Date and Name of Person Making Change.

Do not extend this side of this line.

PLEASE RETURN TO
LOS ANGELES COUNTY ENGINEER
403 LOS ANGELES COUNTY ENGINEERING BLDG.

76F3095 C6#310-8-65

PLEASE RETURN TO
LOS ANGELES COUNTY ENGINEER
403 LOS ANGELES COUNTY ENGINEERING BLDG.

Note: Any Additions or Changes on This Sheet Must be Made or Circled in Red Ink With Date and Name of Person Making Change.

Do not extend this side of this line.

F.B. 3726 Pg. 174

Notes Ck'd by	Survey of [illegible] Level Net
Map No.	[illegible]
Office Work	Surveyed by E.C. Bowers
Checked	Notes ECB Date 3/29/67
Date	Indexed [illegible]

F.B. 3726 Pg. 175

Fd.

B.M. 104-5

B.M. description O.K., 3/29/67 per F.B. 2416-127 E.C. Bowers
" OK 7-12-72 F.B. 2416-127 G.E. DREIER
" OK 5-27-76 " C.K. LIND

Note: Any Additions or Changes on This Sheet Must be Made or Circled in Red Ink With Date and Name of Person Making Change.

Do not extend this side of this line.

PLEASE RETURN TO
LOS ANGELES COUNTY ENGINEER
403 LOS ANGELES COUNTY ENGINEERING BLDG.

76F3098 C6#310-8-65

PLEASE RETURN TO
LOS ANGELES COUNTY ENGINEER
403 Los Angeles County Engineering Bldg.

Note: Any Additions or Changes on This Sheet Must be Made or Circled in Red Ink With Date and Name of Person Making Change.

Do not extend this side of this line.

F.B. 3724 Pg. 176

Notes Ch'd by	Survey of [illegible]	F.B. 3726 Pg. 177
Map No.	J.N. [illegible] Tape	Box
Office Work	Surveyed by R.C. Bowers	
Checked	Notes RCB	Date 3/29/67
Date	Indexed H.E. [illegible]	

Fd.

B.M. 104-6 (E 489, 1955)

B.M. description O.K., 3/29/67 per F.B. 2416-128 R.C. Bowers
" OK 7-12-77 " " 2416-128 G.E. Dreier
" OK 5-27-76 " " C.K. Lind

Note: Any Additions or Changes on This Sheet Must be Made or Circled in Red Ink With Date and Name of Person Making Change.

Do not extend this side of this line.

PLEASE RETURN TO
LOS ANGELES COUNTY ENGINEER
403 LOS ANGELES COUNTY ENGINEERING BLDG.

76F3098 C6#310-8-65

PLEASE RETURN TO
LOS ANGELES COUNTY ENGINEER
403 Los Angeles County Engineering Bldg.

Note: Any Additions or Changes on This Sheet Must be Made or Circled in Red Ink With Date and Name of Person Making Change.

Do not extend this side of this line.

F.B. 3726 Pg. 178

Notes Ck'd by	Survey of [illegible]
Map No.	[illegible]
Office Work	Surveyed by R.C. Bowers
Checked	Notes RCB Date 3/29/67
Date	Indexed R. E. OFF

F.B. 3726 Pg. 179

Fd.

B.M. 104-6A

B.M. description O.K., 3/29/67 per F.B. 2416-128 R.C. Bowers

" O.K. 7-12-72 " F.B. 2416-128 G.E. DREIER

" OK 5-27-76 " C.K. LIND

Note: Any Additions or Changes on This Sheet Must be Made or Circled in Red Ink With Date and Name of Person Making Change.

Do not extend this side of this line.

PLEASE RETURN TO
LOS ANGELES COUNTY ENGINEER
403 LOS ANGELES COUNTY ENGINEERING BLDG.

76F3098 C#310-8-68

PLEASE RETURN TO
LOS ANGELES COUNTY ENGINEER
403 Los Angeles County Engineering Bldg.

Note: Any Additions or Changes on This Sheet Must be Made or Circled in Red Ink With Data and Name of Person Making Change.

Do not extend this side of this line.

F.B. 3724 Pg. 160

Notes Ck'd by	Survey of [illegible]	F.B. 3726 Pg. 181
Map No.	[illegible]	
Office Work	Surveyed by R.C. Bowers	
Checked	Notes RCB	Date 3/29/67
Date	Indexed H. E. [illegible]	

Fd.

B.M. 104-7

B.M. description O.K., 3/29/67 per F.B. 2416-129 R.C. Bowers
" O.K. 7-12-72 " F.B. 2416-129 G.E. Dreier
" O.K. 5-27-76 " C.K. Lund

Note: Any Additions or Changes on This Sheet Must be Made of Circled in Red Ink With Date and Name of Person Making Change.

Do not extend this side of this line.

PLEASE RETURN TO
LOS ANGELES COUNTY ENGINEER
403 LOS ANGELES COUNTY ENGINEERING BLDG.

76F3098 C6#310-8-68

PLEASE RETURN TO
LOS ANGELES COUNTY ENGINEER
403 Los Angeles County Engineering Bldg.

Note: Any Additions or Changes on This Sheet Must be Made or Circled in Red Ink With Date and Name of Person Making Change.

Do not extend this side of this line.

F. B. 3726 Pg 182

Notes Ck'd by	Survey of [illegible]
Map No.	[illegible]
Office Work	Surveyed by R.C. Bowers
Checked	Notes RCB Date 3/20/67
Date	Indexed N.E. Off

F.B. 3726 Pg. 183

Ed.

B.M. 104-B (F 489, 1955)

B.M. description O.K., 3/27/67 per F.B. 2416-130 R.C. Bowers

" O.K. 7-12-72 " F.B. 2416-130 E.E. DREIER

" O.K. 5-27-76 " C.K. LIND

Note: Any Additions or Changes on This Sheet Must be Made or Circled in Red Ink With Date and Name of Person Making Change.

Do not extend this side of this line.

PLEASE RETURN TO
LOS ANGELES COUNTY ENGINEER
403 LOS ANGELES COUNTY ENGINEERING BLDG.

76F3095 C6#310-8-65

PLEASE RETURN TO
LOS ANGELES COUNTY ENGINEER
403 LOS ANGELES COUNTY ENGINEERING BLDG.

Note: Any Additions or Changes on This Sheet Must be Made or Circled in Red Ink With Date and Name of Person Making Change.

Do not extend this side of this line.

F.B. 3726 Pg. 184

Notes Ck'd by	Survey of [illegible] Precise Level Net
Map No.	[illegible]
Office Work	Surveyed by R.C. Bowers
Checked	Notes RCB Date [illegible]/67
Date	Indexed H. E. Ott

F.B. 3726 Pg. 185

Fd.

B.M. 104-9 (G-489, 1955)

B.M. description O.K. 3/29/67 per F.B. 2416-130 R.C. Bowers

" OK 5-12-72 " F.B. 2416-130 G.E. Dreier

" OK 5-27-76 " Lind

Note: Any Additions or Changes on This Sheet Must be Made or Circled in Red Ink With Date and Name of Person Making Change.

Do not extend this side of this line.

PLEASE RETURN TO
LOS ANGELES COUNTY ENGINEER
403 LOS ANGELES COUNTY ENGINEERING BLDG.

76F3095 C6#310-8-65

F.B. 3726 Pg. 186

PLEASE RETURN TO

LOS ANGELES COUNTY ENGINEER

403 LOS ANGELES COUNTY ENGINEERING BLDG.

Do not extend this side of this line.

Note: Any Additions or Changes on This Sheet Must be Made or Circled in Red Ink With Date and Name of Person Making Change.

Notes Ck'd by	Survey of L.A. Co. Precise Level Net	F.B. 3726 Pg. 187
Map No.	J.N.D. [illegible]	
Office Work	Surveyed by R.C. Bowers	
Checked	Notes RCB	Date [illegible]
Date	Indexed H.E. OT	

Fd.

B.M. 104-10 (H-489, 1955)

B.M. description O.K., 3/29/67 per F.B. 2416-131 R.C. Bowers

" O.K. 7-12-72 F.B. 2416-131 G.E. Dreier

" O.K. 5-27-76 " C.K. Lind

Note: Any Additions or Changes on This Sheet Must be Made or Circled in Red Ink With Date and Name of Person Making Change.

Do not extend this side of this line.

PLEASE RETURN TO
LOS ANGELES COUNTY ENGINEER
403 LOS ANGELES COUNTY ENGINEERING BLDG.

76F3095 C6#310-8-68

PLEASE RETURN TO
LOS ANGELES COUNTY ENGINEER
403 Los Angeles County Engineering Bldg.

Note: Any Additions or Changes on This Sheet Must be Made or Checked in Red Ink With Date and Name of Person Making Change.

Do not extend this side of this line.

F.B. 2726 Pg. 108

Notes Ck'd by	Survey of L.A.Co. Precise Level Net
Map No.	
Office Work	Surveyed by R.C. Bowers
Checked	Notes RCB Date 8/29/67
Date	Indexed B.F. Off

F.B. 3724 Pg. 189

Fd.
B.M. 104-11 (J 489, 1955)
B.M. description O.K., 3/29/67 per F.B. 2416-131 RCBowers
B.M. 104-11 (J 489, 1955)
Removed by U.S.C. & G.S. 8/7/67 RCB.

Fd.
B.M. 104-11A (J 489, 1955 Reset 1967)
At Quartz Hill Airport, Approx 125 ft. east of the center of 45th ST W., 1° ft. North of the South end of the hanger, on the North-South ℄ of Bldg. (B.M. is inside of hanger) A 4" U.S.C. & G.S. B.M. disk, stamped "J 489, 1955 Reset 1967", Set on the Conc. floor of hanger, flush.
8/7/67 RCB

OK 7-12-72 G.E. DREIER
OK 5-27-76 C.K. LINB

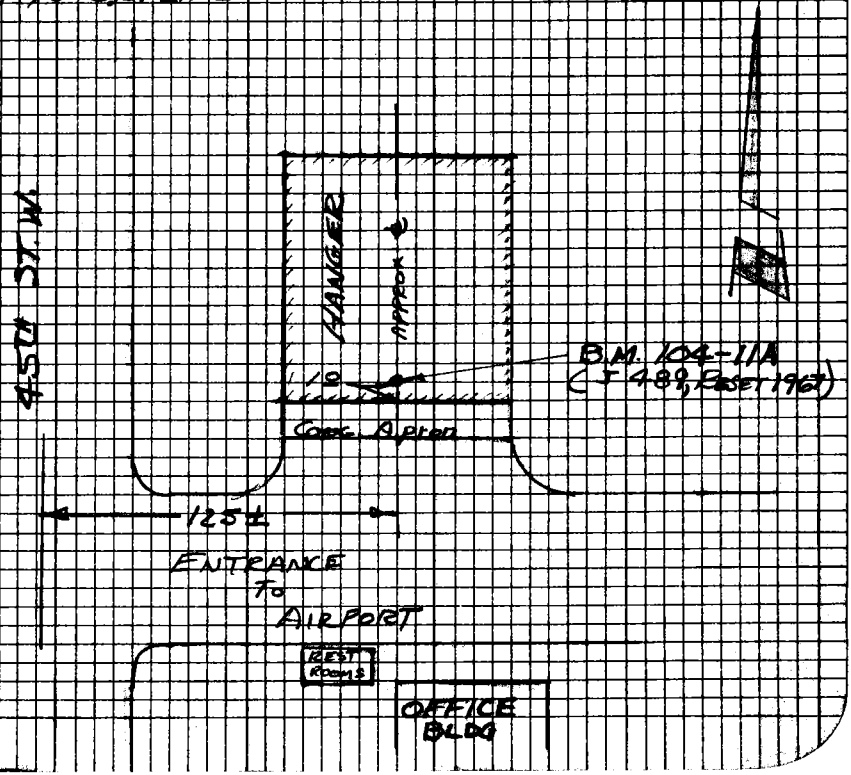

Note: Any Additions or Changes on This Sheet Must be Made or Circled in Red Ink With Date and Name of Person Making Change.

Do not extend this side of this line.

PLEASE RETURN TO
LOS ANGELES COUNTY ENGINEER
403 LOS ANGELES COUNTY ENGINEERING BLDG.

76F3095 C6#310-6-65

F.B. 3726 Pg. 190

PLEASE RETURN TO

LOS ANGELES COUNTY ENGINEER

403 Los Angeles County Engineering Bldg.

Note: Any Additions or Changes on This Sheet Must be Made or Circled in Red Ink With Date and Name of Person Making Change.

Do not extend this side of this line.

Notes Ck'd by	Survey of L.A.Co. Precise Level Net
Map No.	[illegible]
Office Work	Surveyed by R.C. Bowers
Checked	Notes R.C.B. Date 3/29/67
Date	Indexed H. E. OTT

F.B. 3726 Pg. 191

Fd.

B.M. 104-12

B.M. description O.K., 3/29/67 per F.B. 2416-132 R.C. Bowers
" O.K. 7-12-72 F.B. 2416-132 E.E. Dreier
" O.K. 5-27-76 " C.K. Lind

Note: Any Additions or Changes on This Sheet Must be Made or Circled in Red Ink With Date and Name of Person Making Change.

Do not extend this side of this line.

PLEASE RETURN TO
LOS ANGELES COUNTY ENGINEER
403 LOS ANGELES COUNTY ENGINEERING BLDG.

76F3095 C6#310-8-65

F.B. 3726 Pg. 192

PLEASE RETURN TO

LOS ANGELES COUNTY ENGINEER

409 LOS ANGELES COUNTY ENGINEERING BLDG.

Do not extend this side of this line.

Note: Any Additions or Changes on This Sheet Must be Made or Circled in Red Ink With Date and Name of Person Making Change.

Notes Ck'd by	Survey of [illegible] Precise Level Net
Map No.	Tape
Office Work	Surveyed by R. C. Bowers
Checked	Notes RCB Date [illegible]
Date	Indexed B. T.

F.B. 3726 Pg. 193

Fd.

B.M. 104-13

B.M. description O.K. 4/27/67 per F.B. 2416-133 R C Bowers

" O.K. 7-12-72 " " G. E. DREIER

" O.K. 5-27-76 " " E. K. LIND

Note: Any Additions or Changes on This Sheet Must be Made or Circled in Red Ink With Date and Name of Person Making Change.

Do not extend this side of this line.

PLEASE RETURN TO
LOS ANGELES COUNTY ENGINEER
403 Los Angeles County Engineering Bldg.

76F3098 CE #310 8-68

PLEASE RETURN TO
LOS ANGELES COUNTY ENGINEER
403 Los Angeles County Engineering Bldg.

Note: Any Additions or Changes on This Sheet Must be Made or Circled in Red Ink With Date and Name of Person Making Change.

Do not extend this side of this line.

F.B. 3726 Pg. 194

Notes Ck'd by	Survey of [illegible]	F.B. 3726 Pg. 195
Map No.	[illegible] Tape	[illegible]
Office Work	Surveyed by RC Bowers	
Checked	Notes RCB	Date [illegible]
Date	Indexed H. E. [illegible]	

Ed.

B.M. 104-14

B.M. description O.K. 4/27/67 per F.B. 2416-134 RC Bowers
" OK 7-12-72 " " G.E. DREIER
" OK 5-27-76 " " C.K. LIND

Note: Any Additions or Changes on This Sheet Must be Made or Circled in Red Ink With Date and Name of Person Making Change.

Do not extend this side of this line.

PLEASE RETURN TO
LOS ANGELES COUNTY ENGINEER
403 Los Angeles County Engineering Bldg.

76F3098 CE #310 8-65

PLEASE RETURN TO
LOS ANGELES COUNTY ENGINEER
403 Los Angeles County Engineering Bldg.

Note: Any Additions or Changes on This Sheet Must be Made or Circled in Red Ink With Date and Name of Person Making Change.

Do not extend this side of this line.

F.B. 3726 Pg. 1/2

Notes Ck'd by	Survey of LAG Precise Level Net	F.B. 3726 Pg. 197
Map No.	JN [illegible] Tape	Std.
Office Work	Surveyed by R.C. Bowers	
Checked	Notes RCB	Date 4/27/67
Date	Indexed N.E. [illegible]	

Pd.

B.M. 104-14A

B.M. description O.K., 4/27/67 per F.B. 2416-134 R.C. Bowers
" O.K. 7-13-72 " G.E. Dreier
B.M. " OK 5-27-76 " E.K. Lind

Note: Any Additions or Changes on This Sheet Must be Made or Circled in Red Ink With Date and Name of Person Making Change.

Do not extend this side of this line.

PLEASE RETURN TO
LOS ANGELES COUNTY ENGINEER
403 Los Angeles County Engineering Bldg.

76F3095 CE #310 8-65

PLEASE RETURN TO
LOS ANGELES COUNTY ENGINEER
403 Los Angeles County Engineering Bldg.

Note: Any Additions or Changes on This Sheet Must be Made or Circled in Red Ink With Date and Name of Person Making Change.

Do not extend this side of this line.

F.B. 3726 PG. 1/98

Notes Ck'd by	Survey of [illegible]	F.B. 3726 Pg. 199
Map No.	[illegible] Tape	
Office Work	Surveyed by R.C. Bowers	
Checked	Notes [illegible]	Date 4/27/67
Date	Indexed H. P. [illegible]	

Fd.

B.M. 104-15

B.M. description O.K., 4/27/67 per F.B. 2416-135 R.C. Bowers
" O.K. 7-12-73 " " G.E. Dreier
" O.K. 5-27-76 " " G.K. Lind

Note: Any Additions or Changes on This Sheet Must be Made or Circled in Red Ink With Date and Name of Person Making Change.

Do not extend this side of this line.

PLEASE RETURN TO
LOS ANGELES COUNTY ENGINEER
403 Los Angeles County Engineering Bldg.

76F3095 CE#310 8-65

PLEASE RETURN TO
LOS ANGELES COUNTY ENGINEER
403 Los Angeles County Engineering Bldg.

Note: Any Additions or Changes on This Sheet Must be Made or Circled in Red Ink With Date and Name of Person Making Change.

Do not extend this side of this line.

F.B. 3776 Pg. 200

Notes Ck'd by	Survey of L.A. 16 Precise Lvd Nd	F.B. 3726 Pg. 201
Map No.	JN [illegible] Type	Sec.
Office Work	Surveyed by R.C. Bowers	
Checked	Notes R.C.B. Date 4/27/62	
Date	Indexed [illegible]	

Fd.

B.M. 104-16

B.M. description O.K. 4/27/62 per F.B. 2416-136 R.C. Bowers

" O.K. 7-1-72 " " C.E. Dreier

" O.K. 5-27-76 " " C.K. Lind

Note: Any Additions or Changes on This Sheet Must be Made or Circled in Red Ink With Date and Name of Person Making Change.

Do not extend this side of this line.

PLEASE RETURN TO
LOS ANGELES COUNTY ENGINEER
403 Los Angeles County Engineering Bldg.

76F3095 CE#310 6-68

PLEASE RETURN TO
LOS ANGELES COUNTY ENGINEER
403 Los Angeles County Engineering Bldg.

Note: Any Additions or Changes on This Sheet Must be Made or Circled in Red Ink With Date and Name of Person Making Change.

Do not extend this side of this line.

F.B. 3726 Pg. 202

Notes Ck'd by	Survey of LA Precise Level Net
Map No.	JN 33105 Tape Std.
Office Work	Surveyed by R.C. Bowers
Checked	Notes RCB Date 4/27/67
Date	Indexed

F.B. 3726 Pg. 203

Fd.

B.M. 104-17

B.M. description O.K., 4/27/67 per F.B. 2416-137 R.C. Bowers

" O.K. 7-12-72 " " G.E. Dreier

" O.K. 5-27-76 " " L.K. Lind

Note: Any Additions or Changes on This Sheet Must be Made or Circled in Red Ink With Date and Name of Person Making Change.

Do not extend this side of this line.

PLEASE RETURN TO
LOS ANGELES COUNTY ENGINEER
403 Los Angeles County Engineering Bldg.

76F3095 CE #310 8-63

PLEASE RETURN TO
LOS ANGELES COUNTY ENGINEER
403 Los Angeles County Engineering Bldg.

Note: Any Additions or Changes on This Sheet Must be Made or Circled in Red Ink With Date and Name of Person Making Change.

Do not extend this side of this line.

F.B. 3726 Pg. 204

Notes Ck'd by	Survey of [illegible] Level Net
Map No.	JN [illegible] Tape Sta
Office Work	Surveyed by R.C. Bowers
Checked	Notes RCB Date 4/27/67
Date	Indexed H. E. [illegible]

F.B. 3726 Pg. 205

Fd.

B.M. 104-18

B.M. description O.K. 4/27/67 per F.B. 2416-138 RC Bowers

" OK 7-12-72 " " G.E. DREIER

" OK 5-27-76 " " C.K. Lind

Note: Any Additions or Changes on This Sheet Must be Made or Circled in Red Ink With Date and Name of Person Making Change.

Do not extend this side of this line.

PLEASE RETURN TO
LOS ANGELES COUNTY ENGINEER
403 Los Angeles County Engineering Bldg.

76F3095 CE #310 8-65

PLEASE RETURN TO
LOS ANGELES COUNTY ENGINEER
403 Los Angeles County Engineering Bldg.

Note: Any Additions or Changes on This Sheet Must be Made or Circled in Red Ink With Date and Name of Person Making Change.

Do not extend this side of this line.

F. B 3726 Pg. 206

Notes Ck'd by
Map No.
Office Work
Checked
Date

Survey of [illegible]
JN [illegible] Tape Std.
Surveyed by R.C. Bowers
Notes RCB Date 4/27/67
Indexed [illegible]

F.B. 3726 Pg. 207

Ed.

B.M. 104-19

B.M. description O.K., 4/27/67 per F.B. 2416-139 R.C. Bowers

This B.M. is on the edge of a Cut bank. 2' of Conc. is exposed on the East side, however the B.M. is solid and doesn't appear to have been hit.

" 7-12-72 G.E. DREIER

" 5-27-76 C.K. LIND

Note: Any Additions or Changes on This Sheet Must be Made or Circled in Red Ink With Date and Name of Person Making Change.

Do not extend this side of this line.

PLEASE RETURN TO
LOS ANGELES COUNTY ENGINEER
403 LOS ANGELES COUNTY ENGINEERING BLDG.

76F3095 CE #310 8-65

PLEASE RETURN TO
LOS ANGELES COUNTY ENGINEER
402 Los Angeles County Engineering Bldg.

Note: Any Additions or Changes on This Sheet Must be Made or Circled in Red Ink With Date and Name of Person Making Change.

Do not extend this side of this line.

F.B. 3726 Pg. 208

Notes Ck'd by	Survey of [illegible]	F.B. 3726 Pg. 209
Map No.	[illegible] Tape	
Office Work	Surveyed by R.C. Bowers	
Checked	Notes RCB	Date [illegible]
Date	Indexed [illegible]	

Set

B.M. 104-19A

70TH ST. W. & AVE. L, at the centerline intersection, 66° N.W. of T.P.# K 9176Y, 81.5 ft. N.E. of B.M. 104-19, 66° ft. N.E. of T.P.# 8843Y, and 53.5 ft. S.E. of P.P.# 1421677E. A 2" L.A.G. Surveyors Brass disk on a 6" conc. post, Stamped" T.7N., R.13W., Sec. 28, 27, 33, 34, and 1927" Dn. 12" in a well & Cover.

OK 7-12-72 G.E. DREIER

OK 5-27-76 C.K. LIND

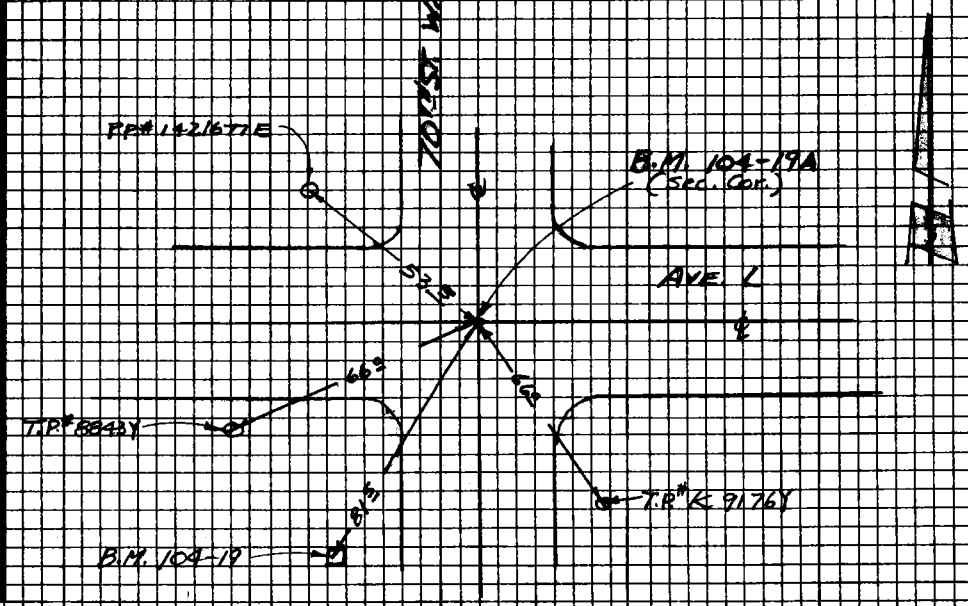

Note: Any Additions or Changes on This Sheet Must be Made or Circled in Red Ink With Date and Name of Person Making Change.

Do not extend this side of this line.

PLEASE RETURN TO
LOS ANGELES COUNTY ENGINEER
403 Los Angeles County Engineering Bldg.

76F3098 CE #310 8-65

PLEASE RETURN TO
LOS ANGELES COUNTY ENGINEER
403 Los Angeles County Engineering Bldg.

Note: Any Additions or Changes on This Sheet Must be Made or Circled in Red Ink With Date and Name of Person Making Change.

Do not extend this side of this line.

F.B. 3726 Pg. 270

Notes Ck'd by	Survey of C.A. Cartesian Level Net
Map No.	JN [illegible] Tape Std.
Office Work	Surveyed by R.C. Bowers
Checked	Notes R.C.B. Date 4/27/67
Date	Indexed [illegible]

F.B. 3726 Pg. 211

B.M. 104-20

This B.M. was not found. Appears to have been removed by grading. 4/27/67 F.B. 2416-140 RCBowers

Note: Any Additions or Changes on This Sheet Must be Made or Circled in Red Ink With Date and Name of Person Making Change.

Do not extend this side of this line.

PLEASE RETURN TO
LOS ANGELES COUNTY ENGINEER
403 Los Angeles County Engineering Bldg.

76F3095 CE #310 8-65

PLEASE RETURN TO
LOS ANGELES COUNTY ENGINEER
403 Los Angeles County Engineering Bldg.

Note: Any Additions or Changes on This Sheet Must be Made or Circled in Red Ink With Date and Name of Person Making Change.

Do not extend this side of this line.

F.B. 3726 Pg 212

Notes Ck'd by	Survey of L.A.G. Precise Level Net
Map No.	JN [illegible] Tape Std.
Office Work	Surveyed by R.C. Flowers
Checked	Notes R.C.B. Date [illegible]
Date	Indexed U.L. [illegible]

E.P. 3726 Pg. 213

Set

B.M. 104-20A

70TH ST. W., 0.5 Mi. North of Ave. L, on the centerline 28.4 ft. W. of a fence Cor. (a 15" Elm Tree), 47.3 ft. S.E. of T.P.# K 9824 Y, and 54.0 S.W. of a 24" Elm Tree. A 2" L.A.G. Engr. Brass disk on a 6" Conc. post, stamped" T. 7 N., R. 13 W., Sec. 27 & 28, 1/4 Cor., R.E. 5869". Dn. 18" in a Well & Cover.

OK 7-12-72 G.E. DREIER

OK 5-27-76 C.K. LINZ

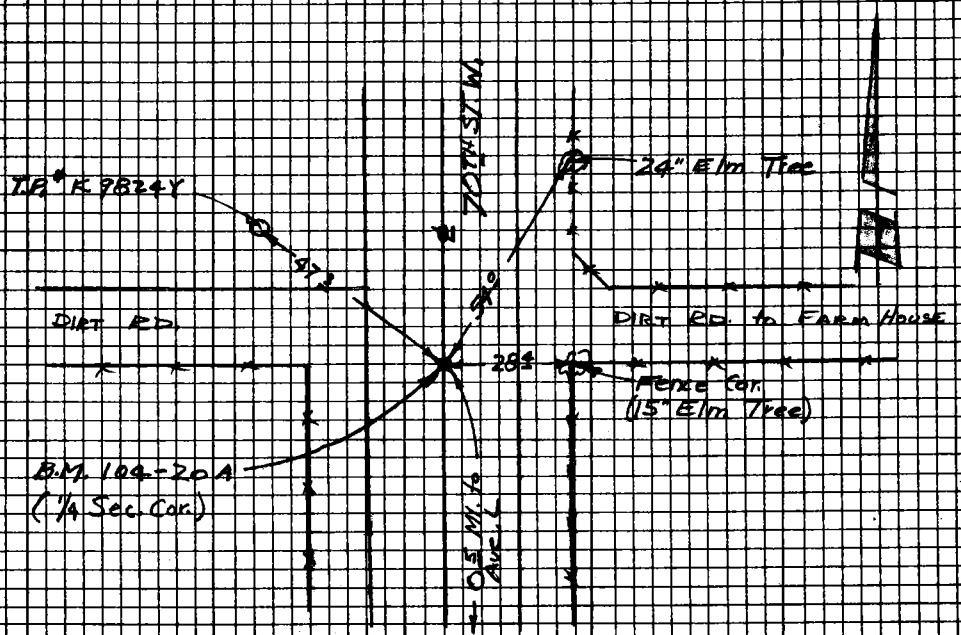

Note: Any Additions or Changes on This Sheet Must be Made or Circled in Red Ink With Date and Name of Person Making Change.

Do not extend this side of this line.

PLEASE RETURN TO
LOS ANGELES COUNTY ENGINEER
403 Los Angeles County Engineering Bldg.

76F3095 CE#310 8-65

PLEASE RETURN TO
LOS ANGELES COUNTY ENGINEER
403 LOS ANGELES COUNTY ENGINEERING BLDG.

Note: Any Additions or Changes on This Sheet Must be Made or Circled in Red Ink With Date and Name of Person Making Change.

Do not extend this side of this line.

F.B. 3726 Pg. 214

Notes Ck'd by	Survey of L.A.Co. Precise Level Net	F.B. 3726 Pg. 215
Map No.	JN [illegible] Tape	Size
Office Work	Surveyed by R.C. Bowers	
Checked	Notes [illegible]	Date [illegible]
Date	Indexed [illegible]	

Fd.

B.M. 104-21

B.M. description O.K., 4/27/67 per F.B. 2416-141 R.C. Bowers
" O.K. 7-12-72 " " G.E. Dreier
" O.K. 5-27-76 " " C.K. Lind

Note: Any Additions or Changes on This Sheet Must be Made or Circled in Red Ink With Date and Name of Person Making Change.

Do not extend this side of this line.

PLEASE RETURN TO
LOS ANGELES COUNTY ENGINEER
403 Los Angeles County Engineering Bldg.

7673098 CE #310 8-65

PLEASE RETURN TO
LOS ANGELES COUNTY ENGINEER
403 Los Angeles County Engineering Bldg.

Note: Any Additions or Changes on This Sheet Must be Made or Circled in Red Ink With Date and Name of Person Making Change.

Do not extend this side of this line.

F. B 3726 Pg. 216

Notes Chk'd by _____ | Survey of A.G. Proposed Wat F.B. 3726 Pg. 217
Map No. _____ | JN 0301.02 Tape _____ Std _____ °F
Office Work _____ | Surveyed by R.C. Bowers
Checked _____ | Notes RCB Date 4/27/67
Date _____ | Indexed _____

Fd.

B.M. 104-22

B.M. description O.K. 4/27/67 per F.B. 2416-142 RCBowers
" O.K. 7-12-72 " " G.E. DREIER
" OK 5-27-76 " " C.K. Lind

Note: Any Additions or Changes on This Sheet Must be Made or Circled in Red Ink With Date and Name of Person Making Change.

Do not extend this side of this line.

PLEASE RETURN TO
LOS ANGELES COUNTY ENGINEER
403 Los Angeles County Engineering Bldg.

76F3095 CE#310 8-68

PLEASE RETURN TO
LOS ANGELES COUNTY ENGINEER
403 Los Angeles County Engineering Bldg.

Note: Any Additions or Changes on This Sheet Must be Made or Circled in Red Ink With Date and Name of Person Making Change.

Do not extend this side of this line.

F.B. 3726 Pg. 2/8

Notes Ck'd by	Survey of [illegible]
Map No.	JN [illegible] Tape Sta
Office Work	Surveyed by R.C. Bowers
Checked	Notes RCB Date [illegible]
Date	Indexed H. K. [illegible]

F.B. 3726 Pg. 219

Fd.

B.M. 104-23

B.M. description O.K., 4/27/67 per F.B. 2416-143 RC Bowers

" OK 7-12-72 " " G.E. Dreier

" OK 5-27-76 " " C.K. Lind

Note: Any Additions or Changes on This Sheet Must be Made or Circled in Red Ink With Date and Name of Person Making Change.

Do not extend this side of this line.

PLEASE RETURN TO
LOS ANGELES COUNTY ENGINEER
403 Los Angeles County Engineering Bldg.

76F3095 CE #310 8-63

PLEASE RETURN TO
LOS ANGELES COUNTY ENGINEER
403 Los Angeles County Engineering Bldg.

Note: Any Additions or Changes on This Sheet Must be Made or Circled in Red Ink With Date and Name of Person Making Change.

Do not extend this side of this line.

F.B. 3726 Pg. 220

Notes Ck'd by	Survey of L.A. Co. Precise Lord Net
Map No.	Tape
Office Work	Surveyed by R.C. Bowers
Checked	Notes RCB Date 4/27/67
Date	Indexed P.E. DTY

F.B. 3726 Pg. 221

Fd.

B.M. 104-24

B.M. description O.K., 4/27/67 per F.B. 2416-144 R.C. Bowers

" OK 7-12-72 " G.E. Dreier

" OK 5-27-76 " A.K. Lind

Note: Any Additions or Changes on This Sheet Must be Made as Circled in Red Ink With Date and Name of Person Making Change.

Do not extend this side of this line.

PLEASE RETURN TO
LOS ANGELES COUNTY ENGINEER
403 Los Angeles County Engineering Bldg.

76F3098 CE#310 8-63

PLEASE RETURN TO
LOS ANGELES COUNTY ENGINEER
403 Los Angeles County Engineering Bldg.

Note: Any Additions or Changes on This Sheet Must be Made or Circled in Red Ink With Date and Name of Person Making Change.

Do not extend this side of this line.

F.B. 3726 Pg. 222

Notes Ck'd by	Survey of L.A.Co. Precise Level Net
Map No.	J.N. 0301.02 Tape Size
Office Work	Surveyed by R.C. Bowers
Checked	Notes RCB Date 1/31/67
Date	Indexed B.E.CH

F.B. 3726 Pg. 223

L.A. Co. PRECISE LEVEL NET

LINE 112

J.N. 0301.02

APRIL 1967

REF.	PARTY
F.B. 2441	BOWERS
	MALDONADO
	ALMANZAN
	DONLEVY
	BOXETH

Note: Any Additions or Changes on This Sheet Must be Made or Circled in Red Ink With Date and Name of Person Making Change.

Do not extend this side of this line.

PLEASE RETURN TO
LOS ANGELES COUNTY ENGINEER
403 Los Angeles County Engineering Bldg.

76F3095 CE #310 8-65

F.B. 3726 PG. 224

LINE 112

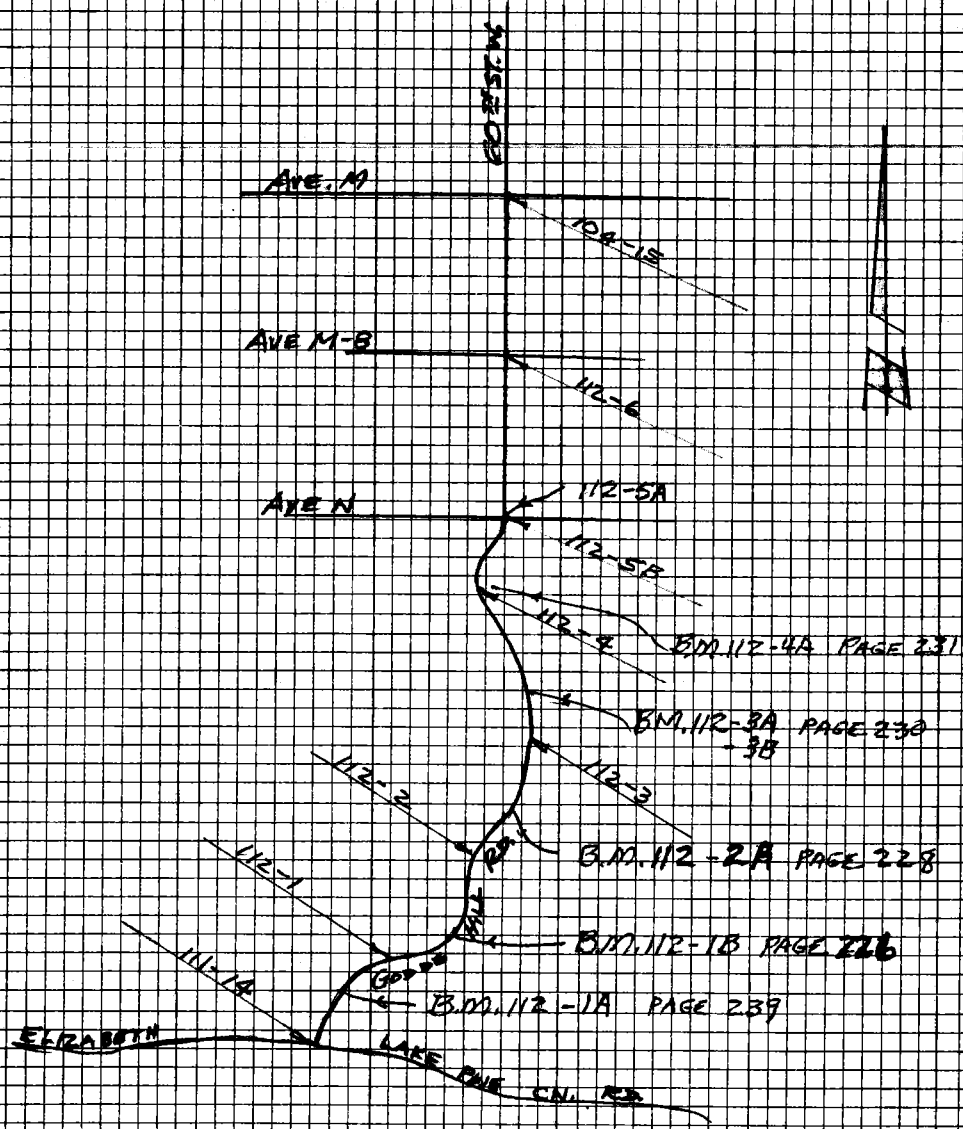

PLEASE RETURN TO
LOS ANGELES COUNTY ENGINEER
405 LOS ANGELES COUNTY ENGINEERING BLDG.

Note: Any Additions or Changes on This Sheet Must be Made or Circled in Red Ink With Date and Name of Person Making Change.

Do not extend this side of this line.

Notes Ck'd by	Survey of [illegible]	F.B. 3726 Pg. 225
Map No.	[illegible]	
Office Work	Surveyed by R. C. Bowers	
Checked	Notes [illegible]	Date [illegible]
Date	Indexed [illegible]	

Fd.

B.M. 112-1

B.M. description O.K., 4/27/67 per F.B. 2441-7 R.C. Bowers

" " O.K. 8-21-72 " " G.E. Dreier

" " O.K. 9-15-76 " " Mendonca

Note: Any Additions or Changes on This Sheet Must be Made or Circled in Red Ink With Date and Name of Person Making Change.

Do not extend this side of this line.

PLEASE RETURN TO
LOS ANGELES COUNTY ENGINEER
403 Los Angeles County Engineering Bldg.

76F3098 CE #310 8-68

F.B. 3724 Pg. 226

B.M. 112-1B

8-21-72 C.E. DRAKER

GODDE HILL ROAD NEAR SUMMIT 1.05 MILES NORTH EAST OF ELIZABETH LAKE ROAD, 325' FT. SOUTH EAST OF CULVERT AT M.I. 2.21, 32 FT SOUTHERLY FROM CENTER OF PAVEMENT, SET A 2 5/8" COUNTY ENGINEER BUTTON BRASS CAP STAMPED B.M. 112-1B 1972 R.E. 7078' IN TOP OF A 12 INCH ROUND CONCRETE POST UP 3 INCHES.

B.M. DESCRIPTION O.K., 9-15-76 MELENDREZ

PLEASE RETURN TO
LOS ANGELES COUNTY ENGINEER
603 Los Angeles County Engineering Bldg.

Do not extend this side of this line.

Note: Any Addition or Changes on this Sheet Must be Made or Circled in Red Ink With Date and Name of Person Making Change.

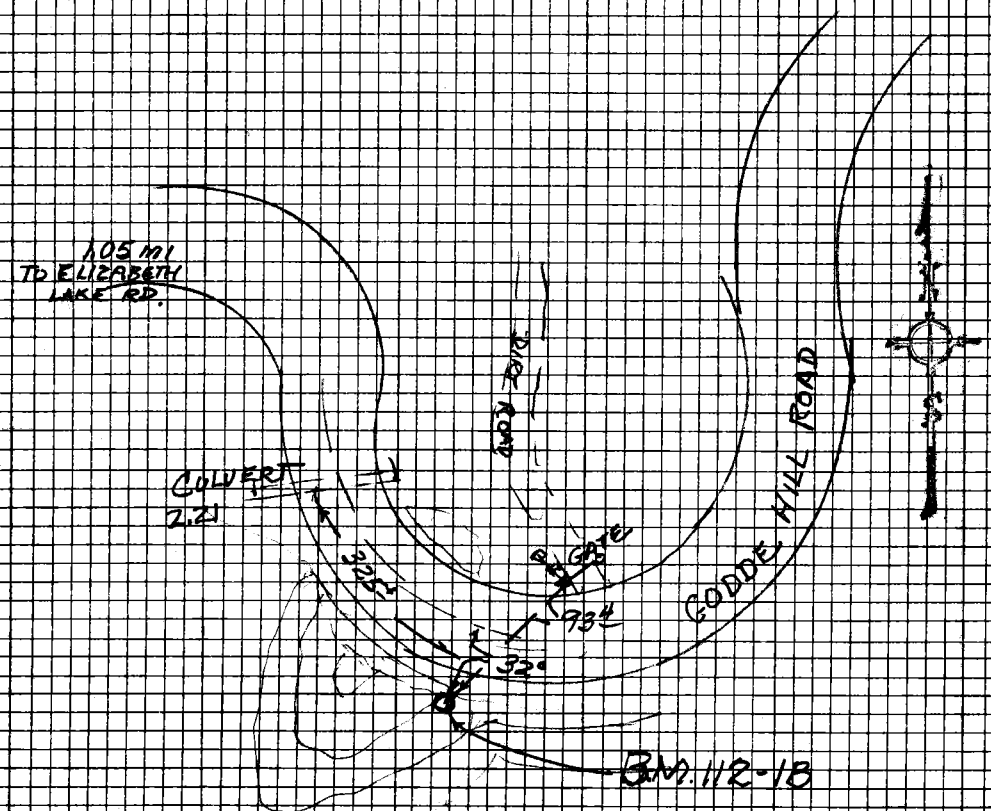

Notes Ck'd by	Survey of F.A.G. Preschool Ave.
Map No.	Type
Office Work	Surveyed by R.C. Bowers
Checked	Notes RCB Date 4/27/67
Date	Indexed

F.B. 3726 Pg. 227

Fd.

B.M. 112-2 (U.S.C.&G.S. E 1045, 1960)

B.M. description OK, 4/27/67 per F.B. 2441-8 RC Bowers

" " OK 8-21-72 " " G.E. DREIER

" " O.K. 9-15-76 " " MENDONCA

Note: Any Additions or Changes on This Sheet Must be Made or Circled in Red Ink With Date and Name of Person Making Change.

Do not extend this side of this line.

PLEASE RETURN TO
LOS ANGELES COUNTY ENGINEER
403 Los Angeles County Engineering Bldg.

76F3098 CE#310 8-65

F.B. 3726 PG. 228

B.M. 112-2A

8-21-72 G.E. DREIER

GODDE HILL ROAD, 1.8 MI. NORTH EASTERLY FROM ELIZABETH LAKE ROAD, 46 FT. NORTH OF CULVERT AT MI. 1.37, 423 FEET EAST OF CENTER OF PAVEMENT, ON A SMALL RIDGE TO EAST, SET A 2 5/8 INCH COUNTY ENGINEER BUTTON BRASS CAP STAMPED "B.M. 112-2A 1972 R.E. 7078" IN TOP OF A 12" SQUARE CONCRETE POST UP 4 INCHES

B.M. DESCRIPTION O.K., 9-15-76 MENDONCA

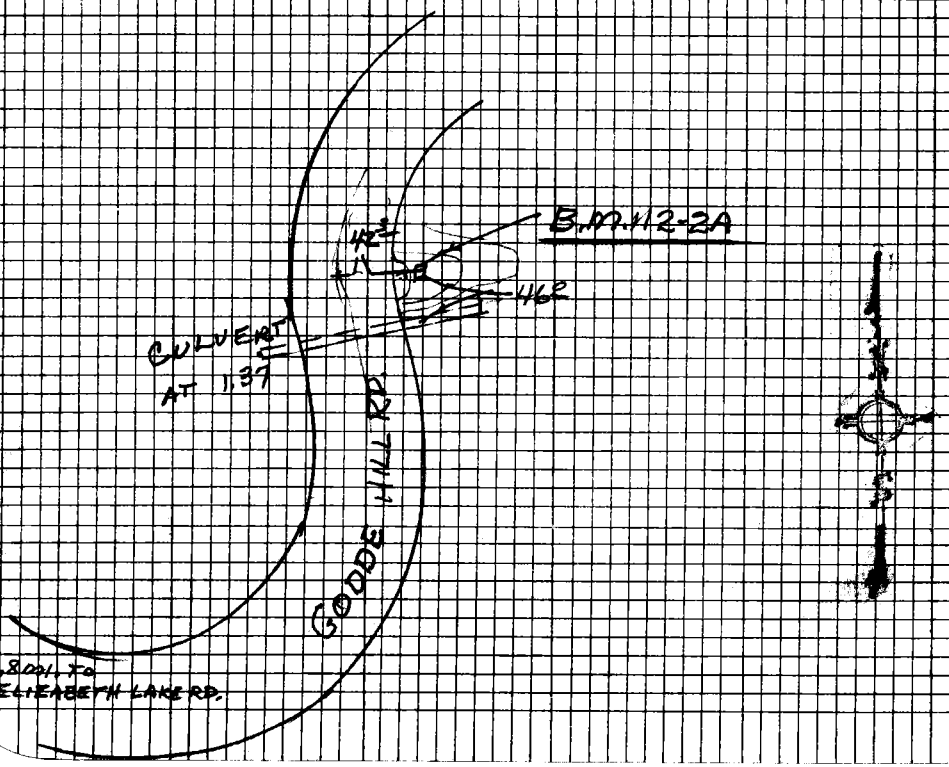

PLEASE RETURN TO
LOS ANGELES COUNTY ENGINEER
403 LOS ANGELES COUNTY ENGINEERING BLDG.

Note: Any Additions or Changes on This Sheet Must be Made or Circled in Red Ink With Date and Name of Person Making Change.

Do not extend this side of this line.

Notes Ck'd by	Survey of [illegible]	F.B. 3726 Pg. 229
Map No.	[illegible]	
Office Work	Surveyed by R.C. Bowers	
Checked	Notes [illegible]	Date [illegible]
Date	Indexed [illegible]	

Ad.

B.M. 112-3 (USC&GS. II-1045, 1960)

B.M. description O.K., 4/27/67 per F.B. 2441-9 R.C. Bowers

" " O.K. 8-21-72 " " " G.E. DREIER

" " O.K., 9-15-76 " " " MENDONCA

Note: Any Additions or Changes on This Sheet Must be Made or Circled in Red Ink With Date and Name of Person Making Change.

Do not extend this side of this line.

PLEASE RETURN TO
LOS ANGELES COUNTY ENGINEER
403 Los Angeles County Engineering Bldg.

76F3095 CE#310 8-65

F.B. 3726 PG. 230

B.M. 112-3A (STATE OF CALIF. DEPT. OF WATER RESOURCES (NO NO) 1968)
GODDE HILL ROAD AND CALIF. AQUADUCT, SOUTH EAST COR., 14.6 FT. EAST OF ℄, FOUND A 3½ INCH "STATE OF CALIFORNIA DEPARTMENT OF WATER RESOURCES" BRASS DISC STAMPED "1968" IN CONC. CURB 0.6 FT. FROM SOUTH END OF EAST CURB, OF BRIDGE "B 1625"

B.M. DESCRIPTION O.K., 9-15-76 MENDONCA

B.M. 112-3B (STATE OF CALIFORNIA DEPT. OF WATER RESOURCES 337.7A 1971
GODDE HILL ROAD AND CALIF. AQUADUCT, NORTH WEST CORNER, 14.6 FT. WEST OF ℄, 0.6 FT S. OF NORTH END OF WEST CURB OF BRIDGE NO "B 1625" FOUND A "STATE OF CALIFORNIA DEPARTMENT OF WATER RESOURCES" 3½ INCH BRASS DISC STAMPED "337.7A 1971"

B.M. DESCRIPTION O.K., 9-15-76 MENDONCA

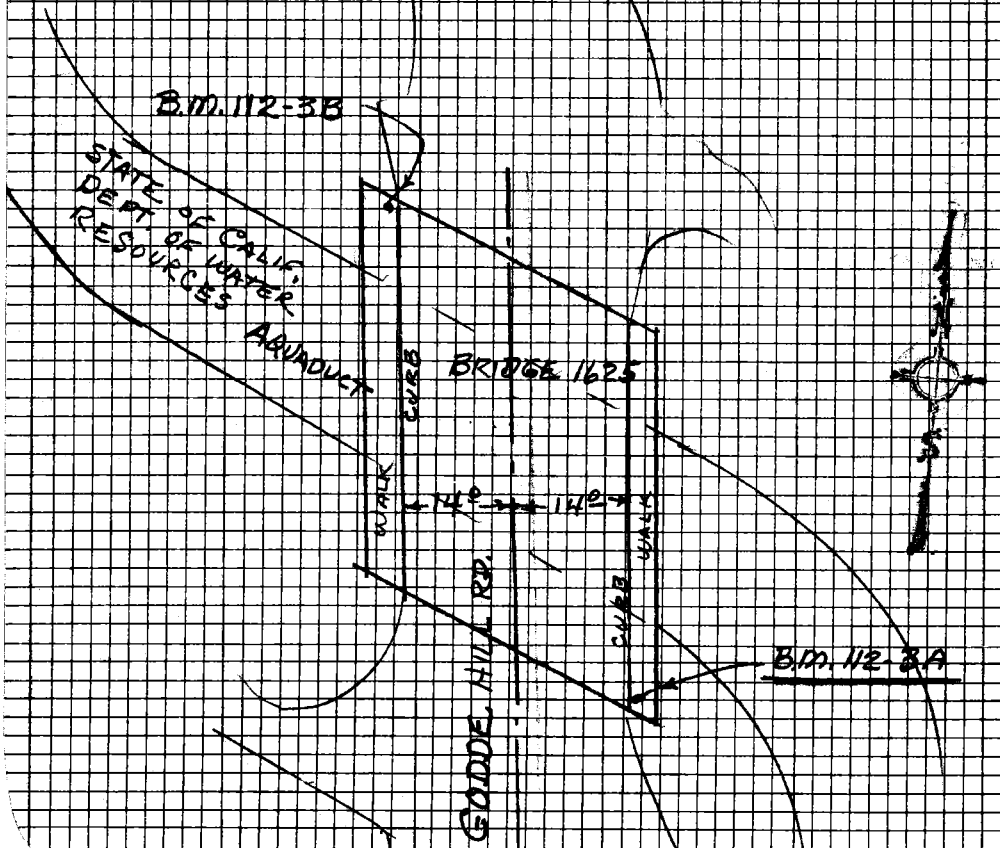

PLEASE RETURN TO
LOS ANGELES COUNTY ENGINEER
403 LOS ANGELES COUNTY ENGINEERING BLDG.

Do not extend this side of this line.

Note: Any Additions or Changes on This Sheet Must be Made or Circled in Red Ink With Date and Name of Person Making Change.

Notes Ck'd by	Survey of [illegible]
Map No.	Inspector Tape Size
Office Work	Surveyed by R. C. Bowers
Checked	Notes [illegible] Date [illegible]
Date	Indexed [illegible]

F.B. 3726 Pg. 231

Ed.

B.M. 112-4

B.M. description O.K., 4/27/67 per F.B. 2441-10 RCBowers

NOT RECOVERED, PROBABLY DESTROYED BY AQUADUCT CONST. 8-21-72 G.E. DREIER

(8-21-72 G.E. DREIER)

B.M. 112-4A (S.C.W.R. M-3-305)

GODDE HILL ROAD 0.25 MI. NORTH OF AQUADUCT, 0.5 MILE SOUTH OF AVE. N, 85 FT. EAST OF CENTER LINE, 2544 FT NORTHERLY FROM POWER POLE NO. 1821023E, FOUND A 3½ INCH "STATE OF CALIFORNIA DEPARTMENT OF WATER RESOURCES" BRASS DISC STAMPED "M3-305" IN TOP OF A 12" IRREGULAR CONC. POST FLUSH.

B.M. DESCRIPTION O.K., 9-15-76 MENDONCA

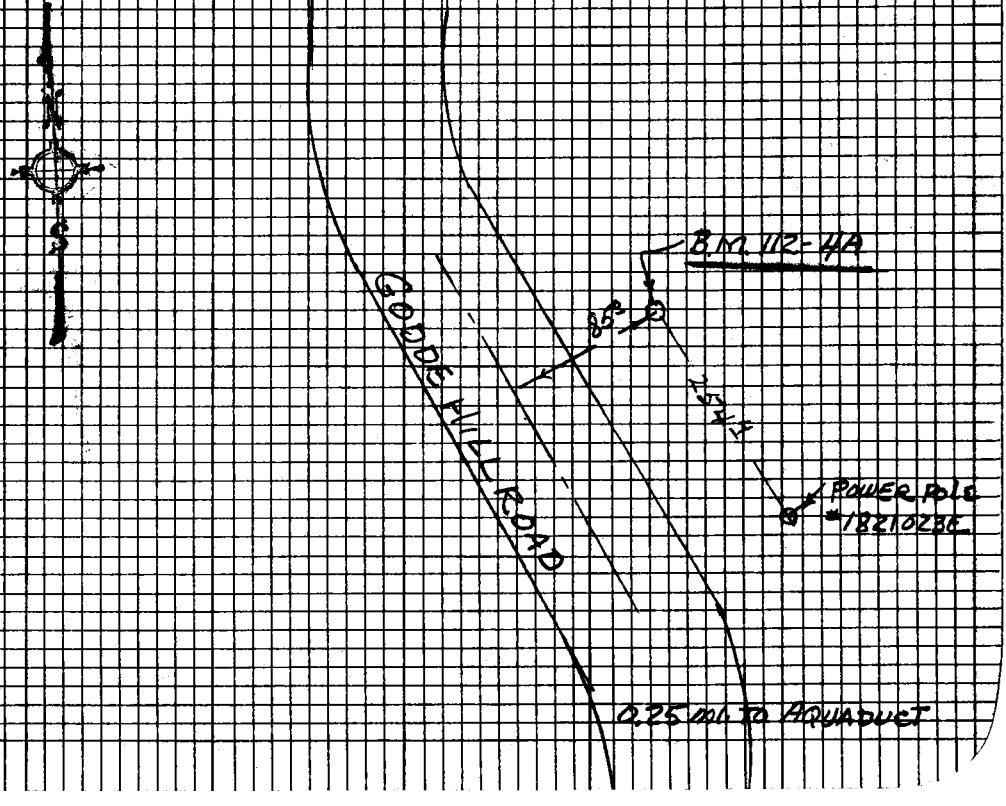

Note: Any Additions or Changes on This Sheet Must be Made or Circled in Red Ink With Date and Name of Person Making Change.

PLEASE RETURN TO
LOS ANGELES COUNTY ENGINEER
403 Los Angeles County Engineering Bldg.

Do not extend this side of this line.

76F3095 CE #310 8-65

PLEASE RETURN TO
LOS ANGELES COUNTY ENGINEER
403 Los Angeles County Engineering Bldg.

Note: Any Additions or Changes on This Sheet Must be Made or Circled in Red Ink With Date and Name of Person Making Change.

Do not extend this side of this line.

F.B. 3226 Pg. 252

Notes Ck'd by	Survey of L.A.G. Prowsland Net	F.B. 3726 Pg. 233
Map No.	Tape	
Office Work	Surveyed by R. C. Bowers	
Checked	Notes RCB	Date 4/27/67
Date	Indexed	

Ed.

B.M. 112-5B (USC&GS C-1045 RESET 1964)

B.M. description O.K., 4/27/67 per F.B. 2441-11 RC Bowers

" O.K. 8-21-72 " " " G.E. DREIER

B.M. DESTROYED (FOUND LAYING ON IT'S SIDE)

9-15-76 MENDONCA

Note: Any Additions or Changes on This Sheet Must be Made or Circled in Red Ink With Date and Name of Person Making Change.

Do not extend this side of this line.

PLEASE RETURN TO
LOS ANGELES COUNTY ENGINEER
403 Los Angeles County Engineering Bldg.

76F3095 CE #310 6-65

PLEASE RETURN TO
LOS ANGELES COUNTY ENGINEER
403 LOS ANGELES COUNTY ENGINEERING BLDG.

Note: Any Additions or Changes on This Sheet Must be Made or Circled in Red Ink With Date and Name of Person Making Change.

Do not extend this side of this line.

F.B. 3726 Pg 234

Notes Ck'd by	Survey of L.A. Co. Precise Level Net F.B. 3726 Pg. 235
Map No.	Inspector Tape Sec.
Office Work	Surveyed by R.C. Bowers
Checked	Notes RCB Date 4/27/67
Date	Indexed

B.M. 112-5A

Unable to locate 4/27/67 F.B. 2441-11 RC Bowers
DESCRIPTION AND MON. OK PER F.B. 2441-11 8-21-72 G.E. DREIER

B.M. DESCRIPTION O.K., 9-15-76 PER F.B. 2441-11 MENDONCA

Note: Any Additions or Changes on This Sheet Must be Made or Circled in Red Ink With Date and Name of Person Making Change.

Do not extend this side of this line.

PLEASE RETURN TO
LOS ANGELES COUNTY ENGINEER
403 Los Angeles County Engineering Bldg.

76F3095 CE #310 8-65

PLEASE RETURN TO
LOS ANGELES COUNTY ENGINEER
403 Los Angeles County Engineering Bldg.

Note: Any Additions or Changes on This Sheet Must be Made or Circled in Red Ink With Date and Name of Person Making Change.

Do not extend this side of this line.

F.B. 3726 PG. 236

Notes Ck'd by	Survey of [illegible]
Map No.	[illegible] Tape [illegible]
Office Work	Surveyed by R.C. Bowers
Checked	Notes RCB Date 4/27/67
Date	Indexed [illegible]

F.B. 3726 Pg. 237

Fd.

B.M. 112-6

B.M. description O.K. 4/27/67 per F.B. 2441-12 R.C. Bowers

" " O.K. 8-21-72 " " " G.E. DREIER

" " O.K. 9-15-76 " " " MENDONCA

Note: Any Additions or Changes on This Sheet Must be Made or Checked in Red Ink With Date and Name of Person Making Change.

PLEASE RETURN TO
LOS ANGELES COUNTY ENGINEER
403 Los Angeles County Engineering Bldg.

Do not extend this side of this line.

75F3095 CE #310 8-63

PLEASE RETURN TO
LOS ANGELES COUNTY ENGINEER
408 Los Angeles County Engineering Bldg.

Note: Any Additions or Changes on This Sheet Must be Made or Circled in Red Ink With Date and Name of Person Making Change.

Do not extend this side of this line.

F.B. 3724 Pg. 238

Notes Ck'd by	Survey of L.A.Co. PRECISE LEVELING F. B. 3726 PG. 239
Office Work	Surveyed by G.E. DREIER
Checked	Notes G.E. DREIER Date 8-21-72
Date	Indexed

Note: Any Additions or Changes on this Sheet Must be Made or Circled in Red Ink With Date and Name of Person Making Change.

PLEASE RETURN TO
COUNTY OF LOS ANGELES
DEPARTMENT OF COUNTY ENGINEER
403 LOS ANGELES COUNTY ENGINEERING BLDG.

Do not extend this side of this line.

B.M. 112-1A

GODDE HILL ROAD, 0.4 MILE NORTHEAST FROM ELIZABETH LAKE ROAD, 100 FT. EAST OF CULVERT AT mi. 2.80, 24.5 FT. SOUTH OF CENTER OF PAVEMENT, SET A 2 5/8" COUNTY ENGINEER BRASS CAP, WITH B.M. BUTTON, STAMPED "B.M. 112-1A 1972 R.E. 7078" IN TOP OF A 12" SQUARE CONC. POST UP 4 INCHES, 2.5 FEET SOUTH OF A BARBED WIRE FENCE.

B.M. DESCRIPTION O.K., 9-15-76 Mendonca

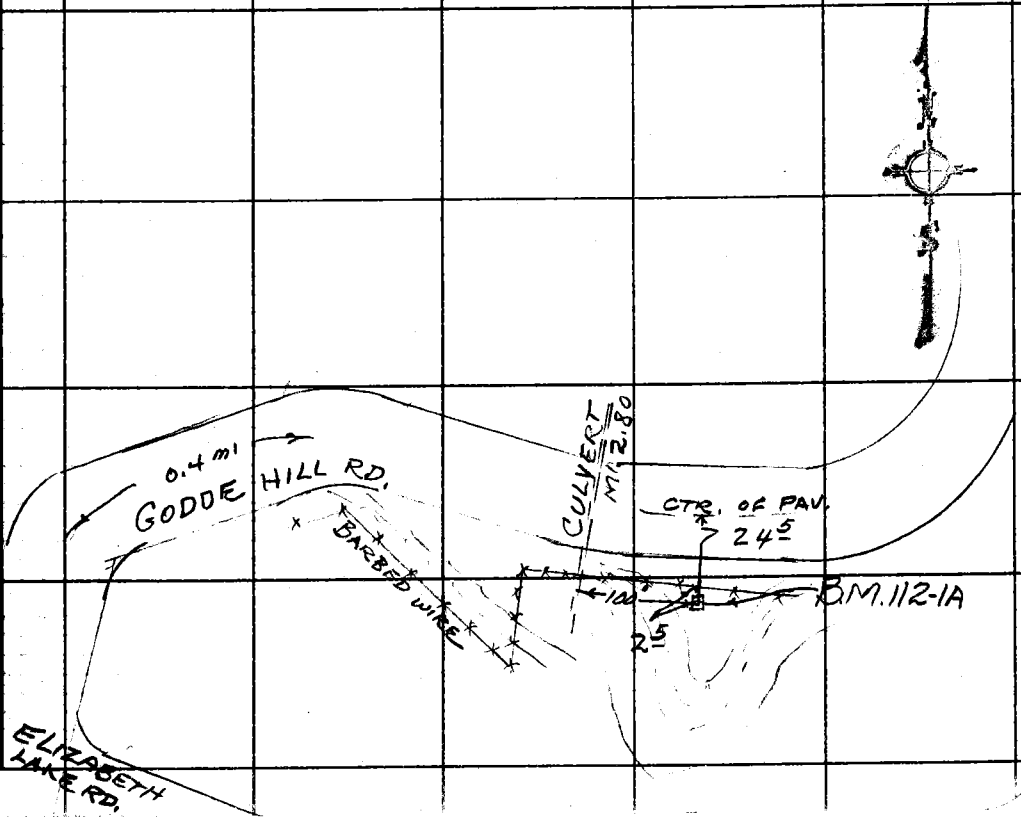

76F309s CE#310 3-69

F. B. 3726 PG. 240

PLEASE RETURN TO
COUNTY OF LOS ANGELES
DEPARTMENT OF COUNTY ENGINEER
403 LOS ANGELES COUNTY [illegible]

Note: Any Additions or Changes on This Sheet Must be Made or Circled in Red Ink With Date [illegible] Person Making Change.