Card by

Survey of L.A.Co. PRECISE LEVEL NET F.B. 3727 Pg. 5

Surveyed by G.E. DREIER

Notes Date 1968

Indexed H. E. Ott

L.A.Co. PRECISE LEVEL NET

JOB NO. 0301.02

APRIL & MAY 1968

RUN OF LINE No. 48 FROM VENTURA LINE TO BALLONA CR VIA PACIFIC COAST

FERENCES IN ELEVATIONS IN F.B. 3775 & 3776

F.B. 3706-7 TO 16

F.B. 1369-

DREIER
WILKS
SIEMANN
MCKNIGHT
MOORE, R.A.

Not microfilmed

# ROUTE SKETCH

FB 3727 Pg 6

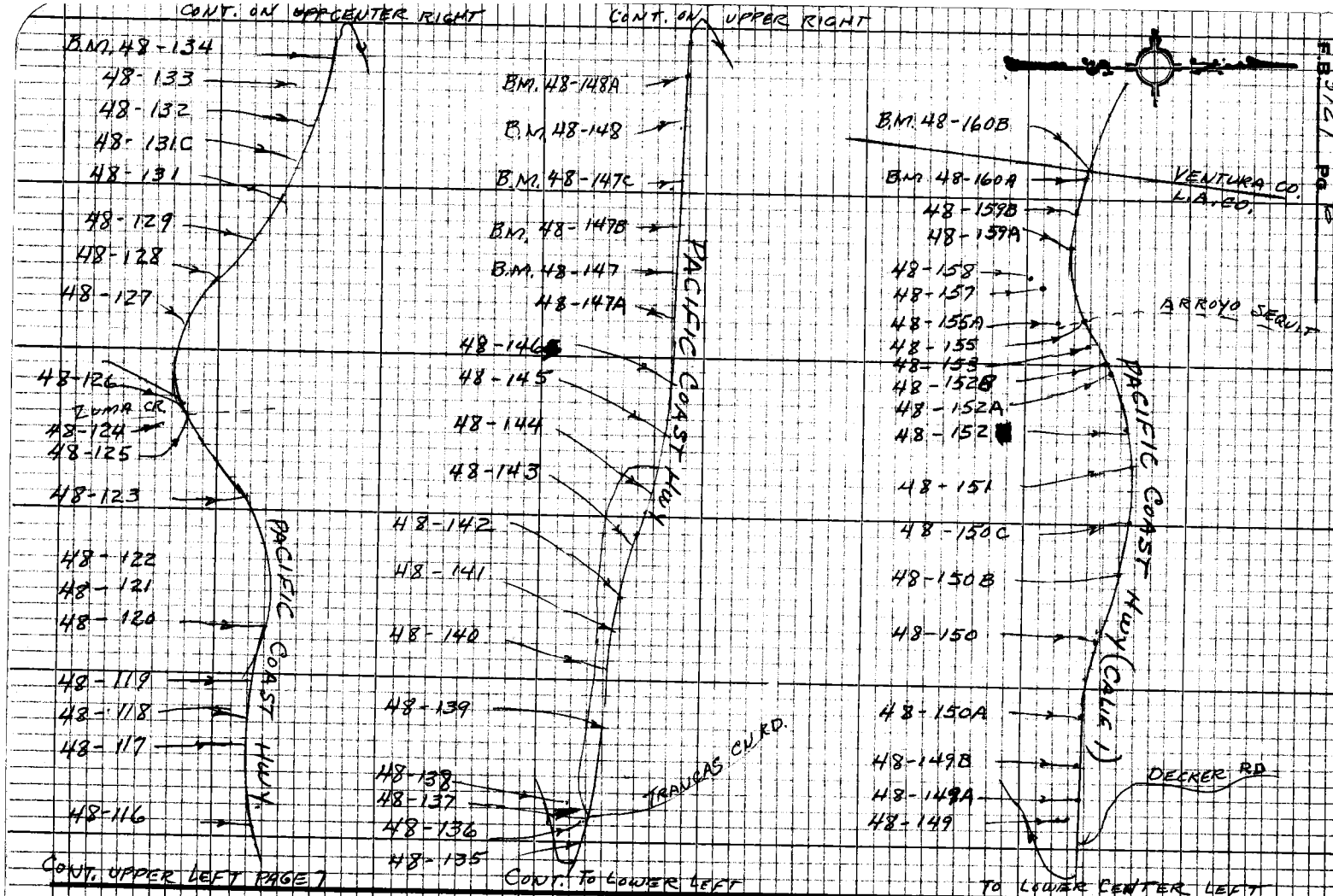


PLEASE RETURN TO
LOS ANGELES COUNTY ENGINEER
403 LOS ANGELES COUNTY ENGINEERING BLDG.

Note: Any Additions or Changes on this Sheet Must be Made or Crayled in Red Ink With Date and Name of Person Making Change

Do not extend this side of this line.

76P3095 CE #310 8-68

PLEASE RETURN TO
LOS ANGELES COUNTY ENGINEER
403 LOS ANGELES COUNTY ENGINEERING BLDG.

Note: Any Additions or Changes on this Sheet Must be Made or Circled in Red Ink With Date and Name of Person Making Change

Do not extend this side of this line.

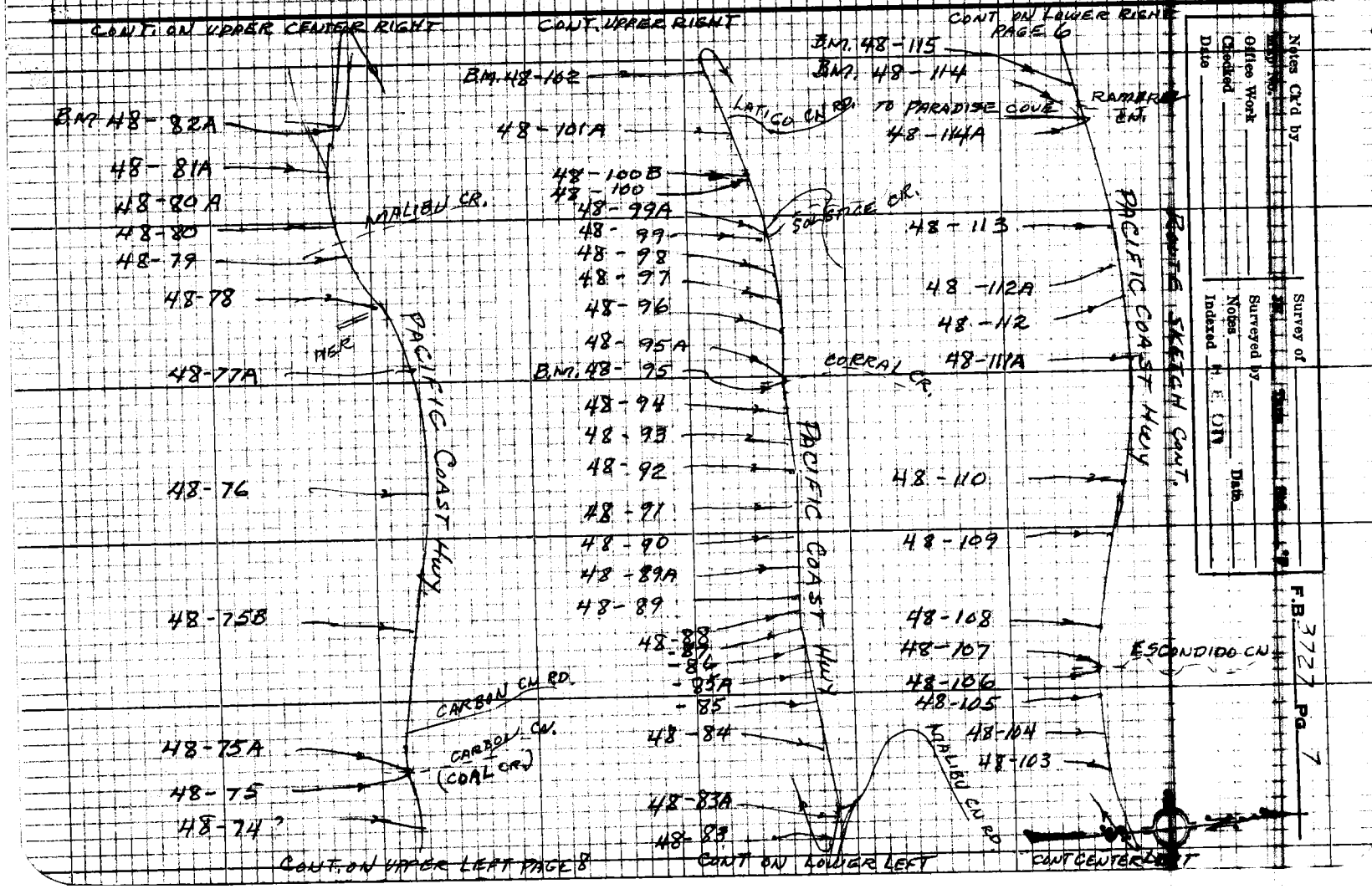


Notes Ck'd by
Office Work
Checked
Date

Survey of
Surveyed by
Notes
Indexed
Date

F.B. 3727 Pg. 7

ROUTE SKETCH CONT.

F.B. 3727 Pg. 8




PLEASE RETURN TO
LOS ANGELES COUNTY ENGINEER
403 LOS ANGELES COUNTY ENGINEERING BLDG.

Do not exceed this size of this title

Note: Any Additions or Changes on this Sheet Must be Made or Circled in Red Ink With Date and Name of Person Making Change

| | | |
|---|---|---|
| Notes Ck'd by | Survey of L.A.Co. PRECISE LEVEL NET | F.B. 3727 PG. 9 |
| Map No. | [illegible] | |
| Office Work | Surveyed by G.E. DREIER | |
| Checked | Notes Date | |
| Date | Indexed R. E. OTT | |

B.M. 48-160 B

DESCRIPTION PER F.B. 1369-132 OK 4-8-68 G.E.D.

RECOVERED PER DESCRIPTION F.B. 1369-132 5-21-73 R.F.S.

Note: Any Additions or Changes on this Sheet Must be Made or Circled in Red Ink With Date and Name of Person Making Change

Do not extend this side of this line.

PLEASE RETURN TO
LOS ANGELES COUNTY ENGINEER
403 LOS ANGELES COUNTY ENGINEERING BLDG.

76P309S CE #310 8-68

F.B. 3727 PG. 10

PLEASE RETURN TO
LOS ANGELES COUNTY ENGINEER
403 LOS ANGELES COUNTY ENGINEERING BLDG.

Note: Any Additions or Changes on this Sheet Must be Made or Circled in Red Ink With Date and Name of Person Making Change

Do Not Extend This side of This line.

| | | |
|---|---|---|
| Notes Ck'd by | Survey of L.A.Co. PRECISE LEVELNET | F.B. 3727 PG. 11 |
| Map No. | [illegible] | |
| Office Work | Surveyed by E. DREIER | |
| Checked | Notes Date | |
| Date | Indexed H. E. OH | |

B.M. 43-160A (U.S.C.&G.S. 41051 1960)

DESCRIPTION PER F.B. 1369-148 O.K. 4-8-68 G.E.D.

RECOVERED PER DESCRIPTION F.B 1369-148 5-21-73 R.F.S.

Note: Any Additions or Changes on this Sheet Must be Made or Circled in Red Ink With Date and Name of Person Making Change

Do not extend this side of this line.

PLEASE RETURN TO
LOS ANGELES COUNTY ENGINEER
403 LOS ANGELES COUNTY ENGINEERING BLDG.

76P3099 CE #310 5-68

F.B. 3727 PG. 12

PLEASE RETURN TO
LOS ANGELES COUNTY ENGINEER
403 LOS ANGELES COUNTY ENGINEERING BLDG.

Do not extend this side of this line.

Note: Any Additions or Changes on this Sheet Must Be Made or Circled in Red Ink With Date and Name of Person Making Change

| | | |
|---|---|---|
| Notes Ck'd by | Survey of L.A.Co. PRECISE LEVEL NET | F.B. 3727 Pg. 13 |
| Map No. | | |
| Office Work | Surveyed by B. E. DREIER | |
| Checked | Notes B. E. DREIER Date 4-12-68 | |
| Date | Indexed H. E. OTT | |

B.M. 48-159B (ARROYO SEQUIT H-7C RESET 1957)

PACIFIC COAST HWY. 0.15 MILE EAST OF L.A-VENTURA CO. LINE, 38 FEET SOUTH OF ℄, 2.5 FT. N. OF ASPHALT CURBING, 19.5 FT. EAST OF POWER POLE NO 1090650E, A 4 INCH BRASS DISC* STAMPED "ARROYO SEQUIT H-7C RESET 1957" 10 INCHES DEEP UNDER A CAST IRON COVER

* TRAVERSE STATION DISC

RECOVERED 5-21-73 R.F.S.

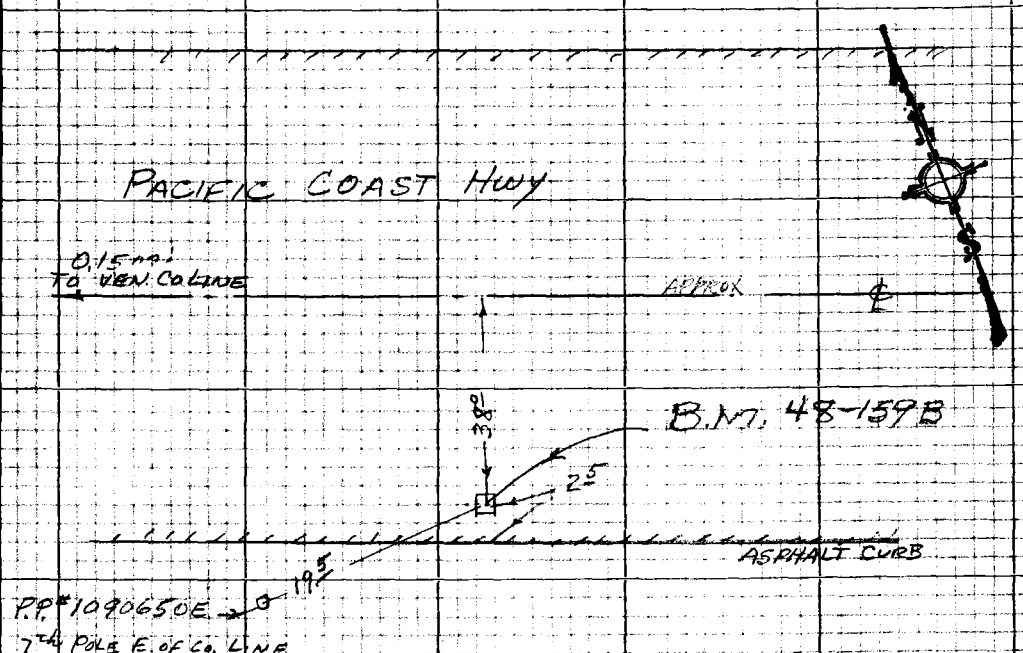


Note: Any Additions or Changes on this Sheet Must be Made or Circled in Red Ink With Date and Name of Person Making Change

Do not extend this side of this line.

PLEASE RETURN TO
LOS ANGELES COUNTY ENGINEER
403 LOS ANGELES COUNTY ENGINEERING BLDG.

76P309S CR #310 5-66

F.B. 3727 Pg. 14

PLEASE RETURN TO
LOS ANGELES COUNTY ENGINEER
403 LOS ANGELES COUNTY ENGINEERING BLDG.

Note: Any Additions or Changes on this Sheet Must be Made or Circled in Red Ink With Date and Name of Person Making Change

Do not extend this side of this line.

| | | |
|---|---|---|
| Notes Ck'd by | Survey of L.A. Co. PRECISE LEVEL NET | F.B. 3727 Pg. 15 |
| Map No. | [illegible] | |
| Office Work | Surveyed by G. E. DREIER | |
| Checked | Notes Date | |
| Date | Indexed H. E. OTT | |

B.M. 48-159A (ARROYO SEQUIT H-7A RESET 1957)

DESC. PER F.B. 1369-147 OK 4-8-68 G.E.D.

RECOVERED PER F.B. 1369-147 5-21-73 R.F.S.

Note: Any Additions or Changes on this Sheet Must be Made or Circled in Red Ink With Date and Name of Person Making Change

Do not extend this side of this line.

PLEASE RETURN TO
LOS ANGELES COUNTY ENGINEER
403 LOS ANGELES COUNTY ENGINEERING BLDG.

76P3095 CE #310 8-66

F.B. 3727 Pg. 16

PLEASE RETURN TO
LOS ANGELES COUNTY ENGINEER
403 LOS ANGELES COUNTY ENGINEERING BLDG.

Do not extend this side of this line.

Note: Any Additions or Changes on this Sheet Must Be Made or Circled In Red Ink With Date and Name of Person Making Change

| | | |
|---|---|---|
| Notes Ck'd by | Survey of L.A.Co. PRECISE LEVEL NET | F.B. 3727 Pg. 16 17 |
| Map No. | [illegible] Tape [illegible] | |
| Office Work | Surveyed by G. E. DREIER | |
| Checked | Notes Date | |
| Date | Indexed [illegible] | |

B.M. 48-158 (U.S.C.&G.S. SEQUIS 1927)

DESC. PER F.B. 1369-130, 131 OK, 4-8-68 G.E.D.

RECOVERED PER DESCRIPTION F.B. 1369-130, 131 5-21-73 NFS.

Note: Any Additions or Changes on this Sheet Must be Made or Circled in Red Ink With Date and Name of Person Making Change

Do not extend this side of this line.

PLEASE RETURN TO
LOS ANGELES COUNTY ENGINEER
403 LOS ANGELES COUNTY ENGINEERING BLDG.

76P309S CE #310 5-66

F.B. 3727 Pg. 18

PLEASE RETURN TO
LOS ANGELES COUNTY ENGINEER
403 LOS ANGELES COUNTY ENGINEERING BLDG.

Do not extend this side of this line.

Note: Any Additions or Changes on this Sheet Must be Made or Circled in Red Ink With Date and Name of Person Making Change

| | | |
|---|---|---|
| Notes Ck'd by | Survey of L.A.Co. PRECISE LEVEL NET | F.B. 3727 Pg. 19 |
| Map No. | [illegible] Type [illegible] | |
| Office Work | Surveyed by E. E. DREIER | |
| Checked | Notes Date | |
| Date | Indexed H. E. OTT | |

B.M. 48-159 (SEQUIS R.M. 2 1948)

DESC. PER F.B. 1369-130,131 OK 4-8-68 G.E.D.

RECOVERED PER DESCRIPTION F.B. 1369-130,131 5-21-73 R.F.S.

Note: Any Additions or Changes on this Sheet Must be Made or Circled in Red Ink With Date and Name of Person Making Change

Do not extend this side of this line.

PLEASE RETURN TO
LOS ANGELES COUNTY ENGINEER
403 LOS ANGELES COUNTY ENGINEERING BLDG.

76P3098 CE #310 5-66

F.B. 3727 Pg. 20

PLEASE RETURN TO
LOS ANGELES COUNTY ENGINEER
403 LOS ANGELES COUNTY ENGINEERING BLDG.

Do not extend this side of this line.

Note: Any Additions or Changes on this Sheet Must be Made or Circled in Red Ink With Date and Name of Person Making Change

| | | |
|---|---|---|
| Notes Ck'd by | Survey of A.Co. PRECISE LEVEL NET | F.B. 3727 Pg. 21 |
| Map No. | [illegible] | |
| Office Work | Surveyed by G. E. DREIER | |
| Checked | Notes G. E. DREIER Date 4-8-68 | |
| Date | Indexed R. E. OTT | |

B.M. 48-155A (U.S.C.&G.S. F-1099 1968)

PACIFIC COAST HWY AT ARROYO SEQUIT, 370 FT SOUTH OF THE S.W. CORNER OF BRIDGE NO 53-26, 160 FT. S.E. OF SWLY CORNER OF CONC. ROADWAY FROM UNDER BR. 1 AT JUNCTION OF ASPHALT ROADWY. A U.S.C.&G.S BRASS DISC STAMPED "F 1099 1968" IN ROCK OUTCROP ABOUT 60 FT W. OF E. END ON NLY SIDE OF OUTCROP (NEAR HIGH WATER LINE)

NOT RECOVERED, PROBABLY BURIED UNDER 3 FEET OF SAND, 5-21-73 G.E.D.

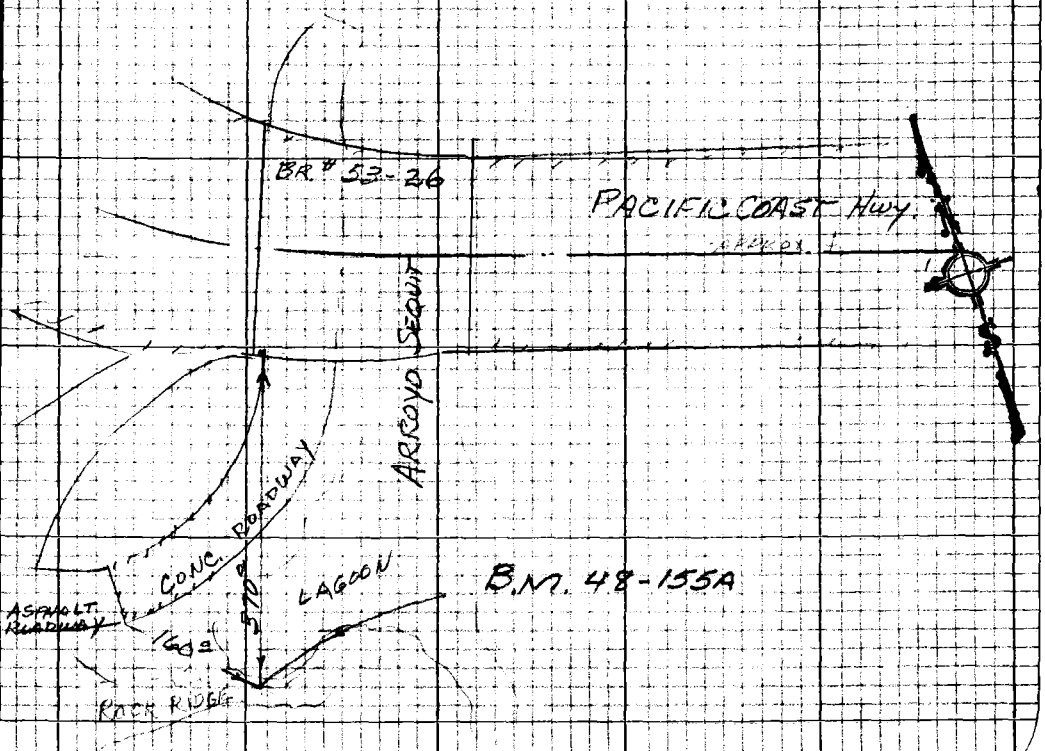


Note: Any Additions or Changes on this Sheet Must be Made or Circled in Red Ink With Date and Name of Person Making Change

Do not extend this side of this line.

PLEASE RETURN TO
LOS ANGELES COUNTY ENGINEER
403 LOS ANGELES COUNTY ENGINEERING BLDG.

76P309S CE #310 5-66

F.B. 3727 PG. 22

PLEASE RETURN TO
LOS ANGELES COUNTY ENGINEER
403 LOS ANGELES COUNTY ENGINEERING BLDG.

Do not extend this side of this line.

Note: Any Additions or Changes on this Sheet Must be Made or Circled in Red Ink With Date and Name of Person Making Change

| | | |
|---|---|---|
| Notes Ck'd by | Survey of L.A. Co. PRECISE LEVELNET | F.B. 3727 Pg. 23 |
| Map No. | [illegible] | |
| Office Work | Surveyed by G. E. DREIER | |
| Checked | Notes | Date |
| Date | Indexed H. E. OTT | |

B.M. 48-155 (U.S.C. & G.S. Q 583 RESET 1954)

DESCRIPTION PER F.B. 1369-129 O.K. 4-8-68 G.E.D.

RECOVERED PER DESCRIPTION 1369-129 5-21-73 R.F.S.

Note: Any Additions or Changes on this Sheet Must be Made or Circled in Red Ink With Date and Name of Person Making Change

Do not extend this side of this line.

PLEASE RETURN TO
LOS ANGELES COUNTY ENGINEER
403 LOS ANGELES COUNTY ENGINEERING BLDG.

76P3099 CE #310 8-66

F.B. 3727 Pg. 24

PLEASE RETURN TO
LOS ANGELES COUNTY ENGINEER
403 LOS ANGELES COUNTY ENGINEERING BLDG.

Do not extend this side of this line.

Note: Any Additions or Changes on this Sheet Must be Made or Circled in Red Ink With Date and Name of Person Making Change

| | | |
|---|---|---|
| Notes Ck'd by | Survey of L.A.Co. PRECISE LEVEL NET | F.B. 3727 Pg. 25 |
| Map No. | [illegible] | |
| Office Work | Surveyed by B. E. DREIER | |
| Checked | Notes Date | |
| Date | Indexed H. E. OTT | |

B.M. 48-~~153~~ (RUBEACH CONTROL Z-26)

DESC. PER F.B. 1369-~~135~~ 128 OK 4-8-68 G.E.D.

MON. IS PRECAST AND UP 6" IN LOOSE SOIL AND IS NOT SUITABLE FOR A PRECISE B.M. 4-8-68 G.E.D.

NOT RECOVERED 5-21-73 RFS.

Note: Any Additions or Changes on this Sheet Must be Made or Circled in Red Ink With Date and Name of Person Making Change

Do not extend this side of this line.

PLEASE RETURN TO
LOS ANGELES COUNTY ENGINEER
403 LOS ANGELES COUNTY ENGINEERING BLDG.

76P3095 CE #310 8-66

F.B. 3727 Pg. 26

PLEASE RETURN TO
LOS ANGELES COUNTY ENGINEER
403 LOS ANGELES COUNTY ENGINEERING BLDG.

Note: Any Additions or Changes on this Sheet Must be Made or Circled in Red Ink With Date and Name of Person Making Change

Do not extend this side of this line.

| | | |
|---|---|---|
| Notes Ck'd by | Survey of L.A. Co. Precise Level Net | F.B. 3727 Pg. 27 |
| Map No. | [illegible] Tape [illegible] | |
| Office Work | Surveyed by G.E. Dreier | |
| Checked | Notes G.E. Dreier Date 4-12-68 | |
| Date | Indexed H. E. Ott | |

(U.S.C. & G.S. DESIGNATION I-7A L.A.Co)

B.M. 48-152B (ARROYO SEQUIT I-7A RESET 1967)

PACIFIC COAST HWY 0.3+ MI. E. OF BRIDGE AT ARROYO SEQUIT 43 FT. N. OF ℄ IN ASPHALT CURB AND 2 INCHES LOWER THAN TOP OF CURB, IN A SMALL HWY CUT, DIRECTLY BELOW A GUY CABLE ACCROSS THE HWY BETWEEN POWER POLE NO. 1090607E AND GUY POLE NO. 1007950E, A L.A.Co. SURVEY CONTROL SYSTEM 4 INCH BRASS DISC* STAMPED "ARROYO SEQUIT I-7A RESET 1967" IN TOP OF A 12" CONC. POST

*TRAVERSE STATION DISC.

RECOVERED 5-21-73 R.F.S.

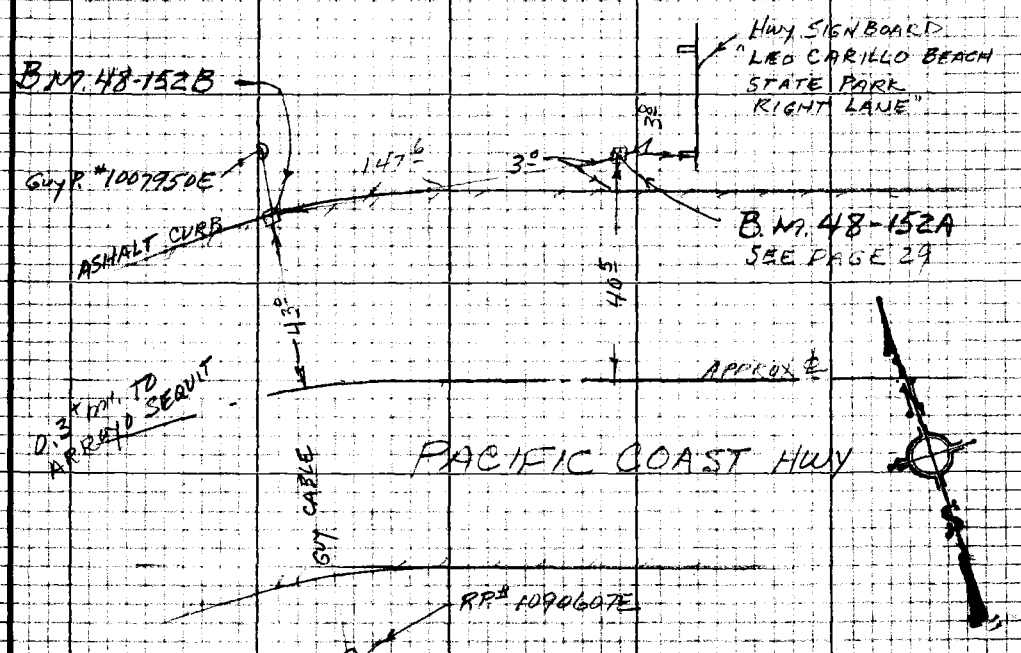


Note: Any Additions or Changes on this Sheet Must be Made or Circled in Red Ink With Date and Name of Person Making Change

Do not extend this side of this line.

PLEASE RETURN TO
LOS ANGELES COUNTY ENGINEER
403 LOS ANGELES COUNTY ENGINEERING BLDG.

76P3098 CE #310 5-66

F.B. 3727 PG. 28

PLEASE RETURN TO
LOS ANGELES COUNTY ENGINEER
403 LOS ANGELES COUNTY ENGINEERING BLDG.

Note: Any Additions or Changes on this Sheet Must be Made or Circled in Red Ink With Date and Name of Person Making Change.

Do not extend this side of this line.

| | |
|---|---|
| Notes Ck'd by | Survey of L.A. Co. PRECISE LEVEL NET |
| Map No. | [redacted] |
| Office Work | Surveyed by [redacted] E. DREIER |
| Checked | Notes [redacted] E. DREIER Date 4-12-68 |
| Date | Indexed H. E. OTT |

F.B. 3727 Pg. 29

~~B.M. 48-152A (ARROYO SEQUIT I-7 RESET 1957)~~ 1957
(U.S.C.&G.S. DESIGNATION I-7 LA.Co.)

PACIFIC COAST HWY 0.3± MI. E. OF ARROYO SEQUIT BRIDGE, 40.5 FT. N. OF ℄, 3 FT. N. OF N. ASPHALT CURB, 3.8 FT. WEST OF S. POST OF A HWY SIGN BOARD "LEO CABRILLO BEACH STATE PARK RIGHT LANE" A L.A. CO. SURVEY CONTROL SYSTEM 4 INCH BRASS DISC * STAMPED "ARROYO SEQUIT I-7 RESET 1957" IN TOP OF A 12" CONC. POST UP 2 INCHES

* TRAVERSE STATION DISC.

RECOVERED 5-21-73 RFS

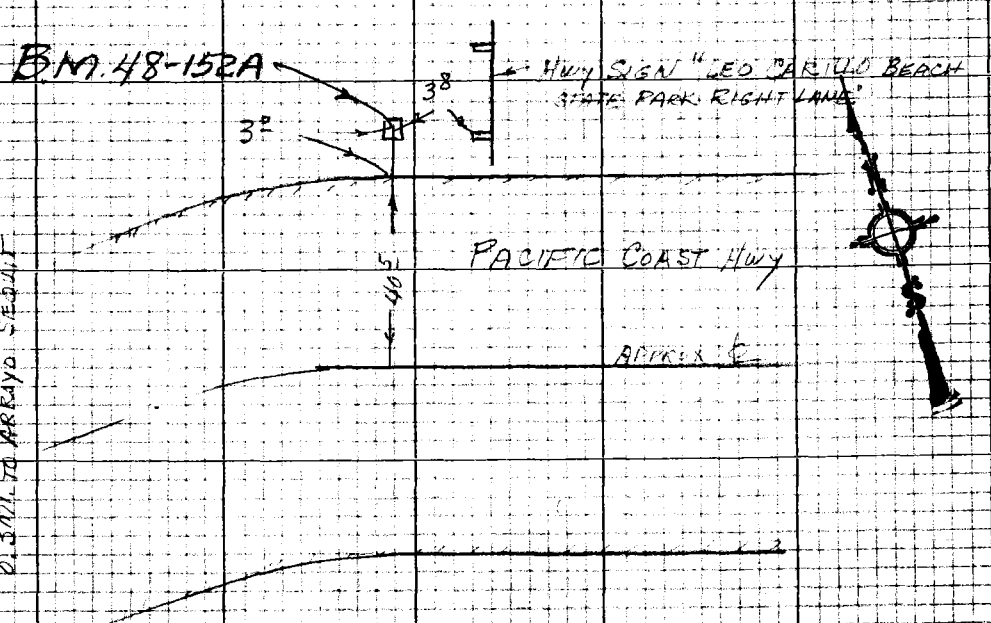


Note: Any Additions or Changes on this Sheet Must be Made or Checked in Red Ink With Date and Name of Person Making Change.

Do not extend this side of this line.

PLEASE RETURN TO
LOS ANGELES COUNTY ENGINEER
403 Los Angeles County Engineering Bldg.

76P3095 CE #310 8-68

PLEASE RETURN TO
LOS ANGELES COUNTY ENGINEER
403 LOS ANGELES COUNTY ENGINEERING BLDG.

Note: Any Additions or Changes on this Sheet Must be Made or Circled in Red Ink With Date and Name of Person Making Change

Do not extend this side of this line.

F.B. 3727 Pg. 30

| | |
|---|---|
| Notes Ck'd by | Survey of L.A.Co. PRECISE LEVEL NET |
| Map No. | JN 030102 Tape Std |
| Office Work | Surveyed by G.E. DREIER |
| Checked | Notes G.E. DREIER Date 4-12-68 |
| Date | Indexed H. E. OTT |

F.B. 3727 PG. 31

B.M. 48-152 (ARROYO SEQUIT J-7 RESET 1957)

PACIFIC COAST HWY, 0.6 MI. EAST OF THE ARROYO SEQUIT BRIDGE, 19.3 FT. WEST OF THE S.W. CORNER OF A CATCH BASIN OF CULVERT AT HWY STA. A160+61, 42 FT. NORTH OF APPROXIMATE ℄, A L.A.Co. SURVEY CONTROL SYSTEM TRAVERSE STATION BRASS DISC STAMPED "ARROYO SEQUIT J-7 RESET 1957" IN FACE OF ASPHALT CURB ABOUT 8 INCHES ABOVE PAVEMENT.

(SAME LOCATION AS B.M. 48-152)

First leveled over in 1960. Published 1964 Elev. to mark as described in 1957 as 48-152

RECOVERED 5-21-73 RFS.

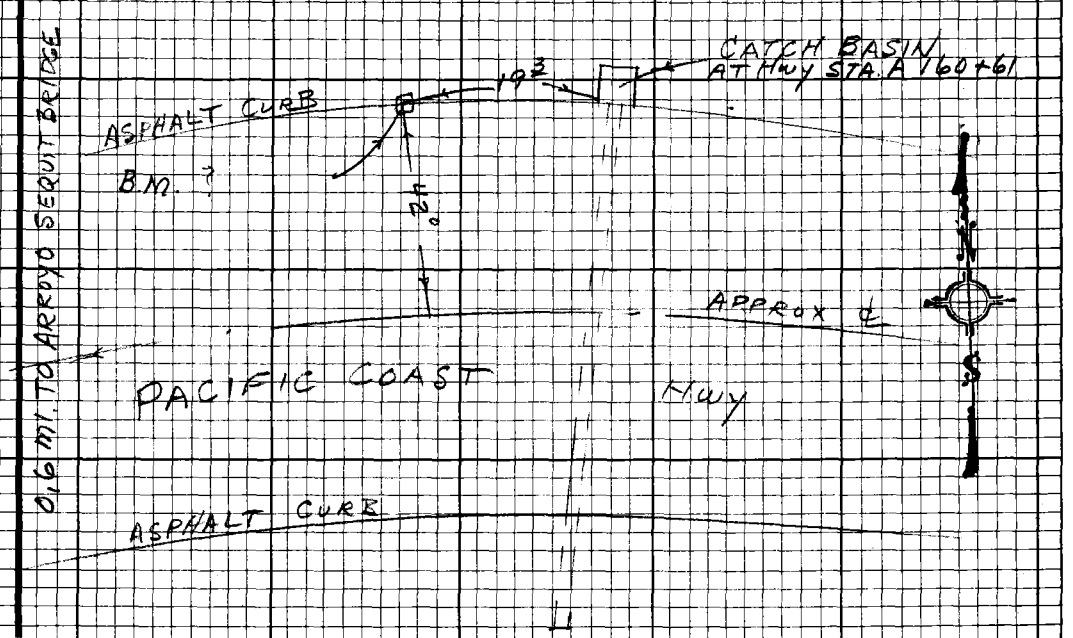


Note: Any Additions or Changes on this Sheet Must be Made or Circled in Red Ink With Date and Name of Person Making Change.

Do not extend this side of this line.

PLEASE RETURN TO
LOS ANGELES COUNTY ENGINEER
403 LOS ANGELES COUNTY ENGINEERING BLDG.

76F3098 CE#310 9.67

PLEASE RETURN TO
LOS ANGELES COUNTY ENGINEER
403 LOS ANGELES COUNTY ENGINEERING BLDG.

**Note:** Any Additions or Changes on this Sheet Must be Made or Circled in Red Ink With Date and Name of Person Making Change.

**Do not extend this side of this line.**

FB 377 Pg 32

| | | |
|---|---|---|
| Notes Ck'd by | Survey of L.A. Co PRECISE LEVEL NET | F.B. 3727 Pg. 33 |
| Map No. | [illegible] | |
| Office Work | Surveyed by G.E. DREIER | |
| Checked | Notes Date | |
| Date | Indexed H. E. OTT | |

B.M. 48-151 (ARROYO SEQUIT K-7A RESET 1955)

DESC. PER F.B. 1369-126 O.K. 4-12-68 G.E.D.

RECOVERED PER DESCRIPTION F.B. 1369-126 5-21-73 R.F.S.

Note: Any Additions or Changes on this Sheet Must be Made or Circled in Red Ink With Date and Name of Person Making Change

Do not extend this side of this line.

PLEASE RETURN TO
LOS ANGELES COUNTY ENGINEER
403 LOS ANGELES COUNTY ENGINEERING BLDG.

76P3098 CK #310 5-66

F.B. 3727 Pg. 34

PLEASE RETURN TO
LOS ANGELES COUNTY ENGINEER
403 LOS ANGELES COUNTY ENGINEERING BLDG.

Do not extend this side of this line.

Note: Any Additions or Changes on this Sheet Must be Made or Circled in Red Ink With Date and Name of Person Making Change.

| | | |
|---|---|---|
| Notes Ck'd by | Survey of L.A. Co. PRECISE LEVEL NET | F.B. 3727 Pg. 35 |
| Map No. | [illegible] | |
| Office Work | Surveyed by G.E. DREIER | |
| Checked | Notes G.E. DREIER Date 4-12-68 | |
| Date | Indexed R. E. OTT | |

B.M. 48-150C (U.S.C.&G.S. V 1051 1960)

PACIFIC COAST HWY 1 MILE EAST OF THE ARROYO SEQUIT, 44.5 FT. NORTH OF ℄ ~~AT~~ IN THE TOP OF THE S.E. CORNER OF A CONC. CATCH BASIN AT HWY STA. A-185+78, A 3¾ INCH U.S.C.&G.S. BRASS DISC* STAMPED "V 1051 1960", 29 FT. W. OF THE CENTER OF ROADWAY TO HO. #34035

* BENCH MARK DISC.

RECOVERED 5-21-73 R.F.S.

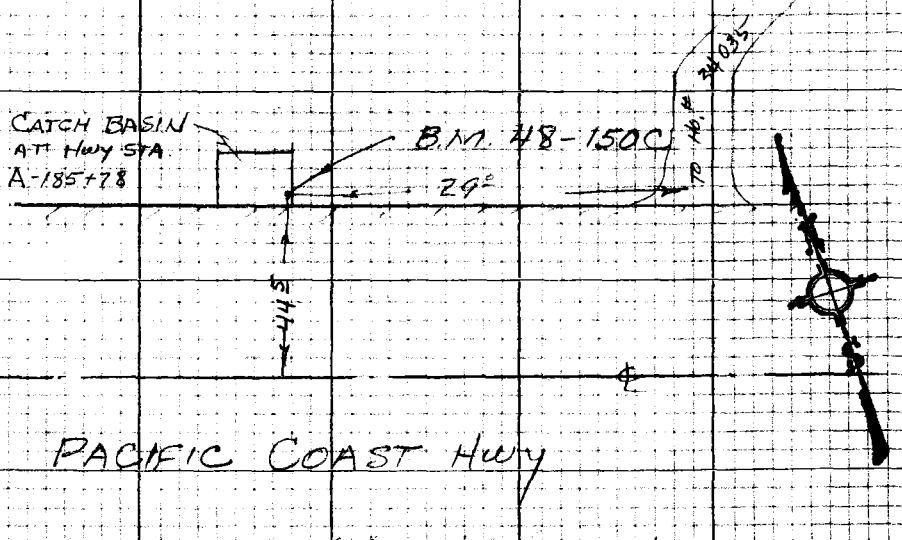


Note: Any Additions or Changes on this Sheet Must be Made or Circled in Red Ink With Date and Name of Person Making Change

Do not extend this side of this line.

PLEASE RETURN TO
LOS ANGELES COUNTY ENGINEER
403 LOS ANGELES COUNTY ENGINEERING BLDG.

76P3098 CE #310 8-66

F.B. 3727 Pg. 36

PLEASE RETURN TO
LOS ANGELES COUNTY ENGINEER
403 LOS ANGELES COUNTY ENGINEERING BLDG.

Note: Any Additions or Changes on this Sheet Must be Made or Circled in Red Ink With Date and Name of Person Making Change

Do not extend this side of this line.

| | | |
|---|---|---|
| Notes Ck'd by | Survey of L.A.Co. PRECISE LEVEL NET | F.B. 3727 Pg. 37 |
| Map No. | | |
| Office Work | Surveyed by G.E. DREIER | |
| Checked | Notes G.E. DREIER Date 4-5-68 | |
| Date | Indexed H. E. Ott | |

B.M. 48-150B (ARROYO SEQUIT K-7 RESET 1957)

PACIFIC COAST HWY, 1.15 MI. W. OF DECKER ~~CANYON~~ RD, 100 FT. W. OF DRIVEWAY TO HOUSE No. 33905, 39 FT. S. OF ℄, 1.5 FT. N. OF ASPHALT CURB 35.6 FT. N.W. OF POWER POLE No. 1085723E, A L.A. CO. SURVEY CONTROL SYSTEM TRAVERSE STATION BRASS DISC STAMPED "ARROYO SEQUIT K-7 RESET 1957" IN CONCRETE 10 INCHES DEEP UNDER A CAST IRON COVER

RECOVERED 5-21-73 R.F.S.

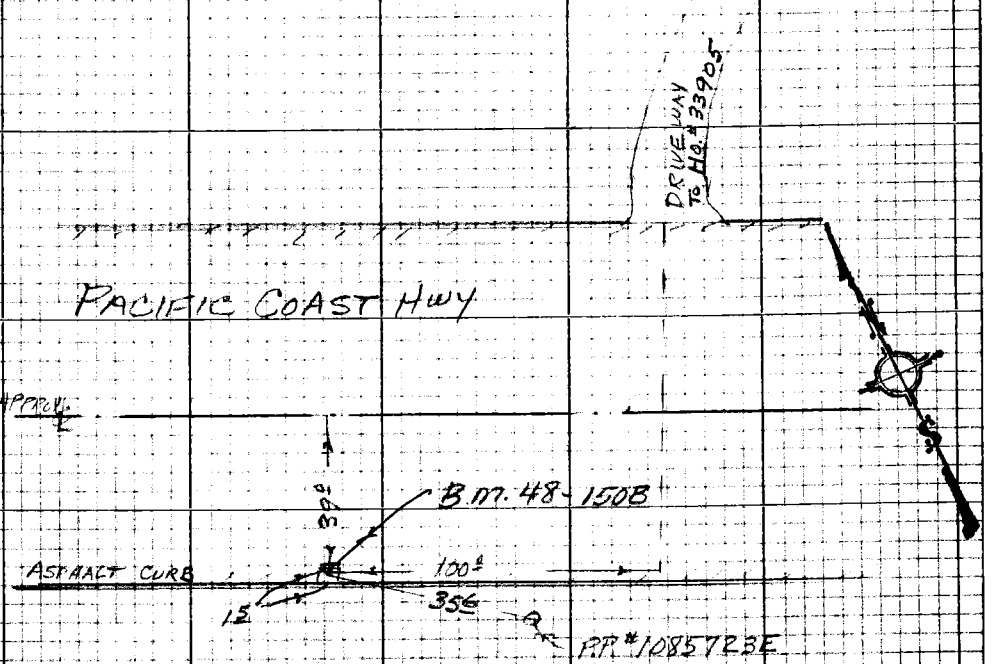


Note: Any Additions or Changes on this Sheet Must be Made or Circled in Red Ink With Date and Name of Person Making Change

Do not extend this side of this line.

PLEASE RETURN TO
LOS ANGELES COUNTY ENGINEER
405 LOS ANGELES COUNTY ENGINEERING BLDG.

762095 CE #310 8-66

F.B. 3727 Pg. 38

PLEASE RETURN TO
LOS ANGELES COUNTY ENGINEER
403 LOS ANGELES COUNTY ENGINEERING BLDG.

Note: Any Additions or Changes on this Sheet Must Be Made or Circled in Red Ink With Date and Name of Person Making Change

Do not extend this side of this line.

| | | |
|---|---|---|
| Notes Ck'd by | Survey of L.A. CO. PRECISE LEVEL NET | F.B. 3727 Pg. 39 |
| Map No. | [illegible] Type [illegible] Std. [illegible] | |
| Office Work | Surveyed by G. E. DREIER | |
| Checked | Notes Date 4-[illegible]-68 | |
| Date | Indexed H. E. OTT | |

B.M. 48-150 (ARROYO SEQUIT L-7A RESET 1955)

DESCRIPTION PER F.B. 1369-125 O.K. 4-15-68 G.E.D.

RECOVERED PER DESCRIPTION F.B. 1369-125 5-21-73 RFS.

Note: Any Additions or Changes on this Sheet Must be Made or Circled in Red Ink With Date and Name of Person Making Change

Do not extend this side of this line.

PLEASE RETURN TO
LOS ANGELES COUNTY ENGINEER
403 LOS ANGELES COUNTY ENGINEERING BLDG.

76P3098 CE #310 8-66

F.B. 3727 Pg. 40

PLEASE RETURN TO
LOS ANGELES COUNTY ENGINEER
403 LOS ANGELES COUNTY ENGINEERING BLDG.

Do not extend this side of this line.

Note: Any Additions or Changes on this Sheet Must Be Made or Circled in Red Ink With Date and Name of Person Making Change.

| | |
|---|---|
| Notes Ck'd by | Survey of L.A. Co. PRECISE LEVELNET |
| Map No. | [illegible] Tons Std °F |
| Office Work | Surveyed by G.E. DREIER |
| Checked | Notes Date |
| Date | Indexed H. E. OTT |

F.B. 3727 PG. 41

B.M. 48-150A (ARROYO SEQUIT L-7B RESET 1957)

DESC. PER F.B. 1369-146 OK. 4-15-68 G.E.D.

RECOVERED PER DESCRIPTION F.B. 1369-146 5-21-73 R.F.S.

Note: Any Additions or Changes on this Sheet Must be Made or Circled in Red Ink With Date and Name of Person Making Change

Do not extend this side of this line.

PLEASE RETURN TO
LOS ANGELES COUNTY ENGINEER
403 LOS ANGELES COUNTY ENGINEERING BLDG.

76P3095 CE #310 5-66

F.B. 3727 Pg. 42

PLEASE RETURN TO
LOS ANGELES COUNTY ENGINEER
403 LOS ANGELES COUNTY ENGINEERING BLDG.

Do not extend this side of this line.

Note: Any Additions or Changes on this Sheet Must Be Made or Circled in Red Ink With Date and Name of Person Making Change.

| | | |
|---|---|---|
| Notes Ck'd by | Survey of L.A.Co PRECISE LEVEL NET | F.B. 3727 Pg. 43 |
| Map No. | JN [illegible] Tape [illegible] | |
| Office Work | Surveyed by G.E. DREIER | |
| Checked | Notes G.E. DREIER Date 4-15-68 | |
| Date | Indexed H. E. OTT | |

B.M. 48-149B (U.S.C.&G.S. W 1051 1960)

PACIFIC COAST HWY., 0.25 MI. WEST OF DECKER ROAD, 56.0 FT. SOUTH OF ℄, 19 FT. EAST OF CENTER OF DRIVEWAY TO HOUSE NO. 33222, 15.3 FT. S.W. OF POWER POLE NO. 1059800E 1 FT N.W. OF A CHAIN LINK FENCE 4 FT. S.W. OF FENCE CORNER, A U.S.C.&G.S. BRASS DISC* STAMPED "W 1051 1960" IN TOP OF A 12 INCH ROUND CONC. POST UP 2 INCHES

* BENCH MARK DISC

RECOVERED 5-22-73 R.D.A.

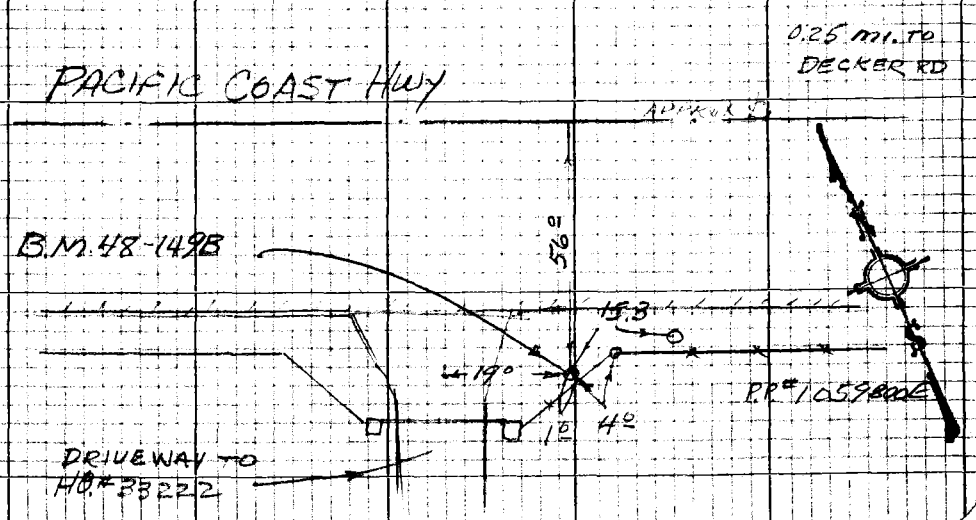


Note: Any Additions or Changes on this Sheet Must be Made or Circled in Red Ink With Date and Name of Person Making Change

Do not extend this side of this line.

PLEASE RETURN TO
LOS ANGELES COUNTY ENGINEER
403 LOS ANGELES COUNTY ENGINEERING BLDG.

76P309S CE #310 8-66

F.B. 3727 Pg. 44

PLEASE RETURN TO
LOS ANGELES COUNTY ENGINEER
403 LOS ANGELES COUNTY ENGINEERING BLDG.

Do not extend this side of this line.

Note: Any Additions or Changes on this Sheet Must be Made or Corrected in Red Ink With Date and Name of Person Making Change

| | |
|---|---|
| Notes Ck'd by | Survey of L.A.Co. PRECISE LEVEL NET |
| Map No. | [illegible] Tape [illegible] |
| Office Work | Surveyed by G.E. DREIER |
| Checked | Notes G.E. DREIER Date 4-15-68 |
| Date | Indexed H. E. OTT |

F.B. 3727 Pg. 45

B.M. 48-149A (DUME POINT A-7 RESET 1957)

PACIFIC COAST HWY. 0.1 MI. WEST OF DECKER ROAD, 39 FT. SOUTH OF ℄, 3.5 FT. N. OF ASPHALT CURB, 83.6 FT WEST OF TRANSFORMER POLE No. 1330846E, 46 FT. N.E. OF TRANSFORMER POLE NO. 1059793E, A L.A.Co. SURVEY CONTROL SYSTEM TRAV. STATION BRASS DISC STAMPED "DUME POINT A-7 RESET 1957" IN CONC. 10 INCHES DEEP UNDER A CAST IRON COVER

RECOVERED 5-22-73 R.D.A.

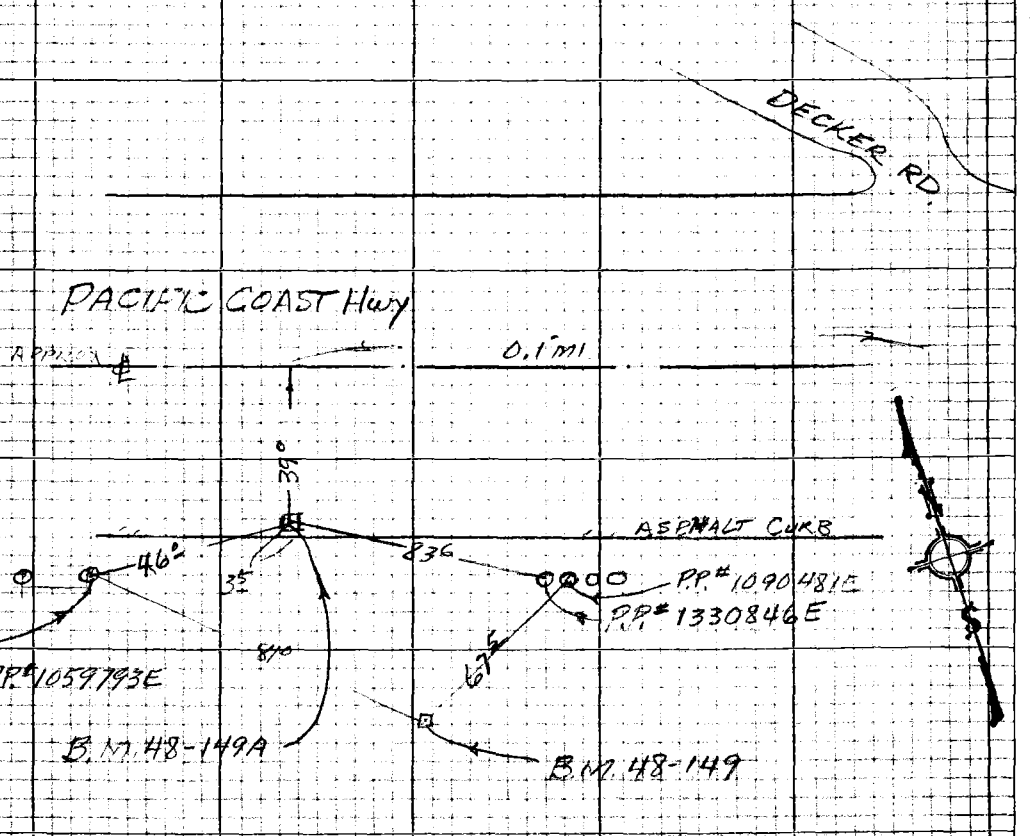


Note: Any Additions or Changes on this Sheet Must be Made or Circled in Red Ink With Date and Name of Person Making Change

Do not extend this side of this line.

PLEASE RETURN TO
LOS ANGELES COUNTY ENGINEER
403 LOS ANGELES COUNTY ENGINEERING BLDG.

76P309S CE #310 8-66

F.B. 3727 PG. 46

PLEASE RETURN TO
LOS ANGELES COUNTY ENGINEER
403 LOS ANGELES COUNTY ENGINEERING BLDG.

Note: Any Additions or Changes on this Sheet Must be Made or Circled in Red Ink With Date and Name of Person Making Change

Do not extend this side of this line.

| | |
|---|---|
| Notes Ck'd by | Survey of A.Co. PRECISE LEVEL NET |
| Map No. | Topo |
| Office Work | Surveyed by G.E. DREIER |
| Checked | Notes Date 4-15-68 |
| Date | Indexed H. E. OH |

F.B. 3727 Pg. 47

~~B.M. 48-149 (U.S.G.S. R-50 1928)~~

DESC. PER F.B. 1369-124 OK. 4-15-68 G.E.D.

RECOVERED PER DESCRIPTION F.B. 1369-124 5-22-73 R.D.A.

Note: Any Additions or Changes on this Sheet Must be Made or Circled in Red Ink With Date and Name of Person Making Change

PLEASE RETURN TO
LOS ANGELES COUNTY ENGINEER
402 LOS ANGELES COUNTY ENGINEERING BLDG.

Do not extend this side of this line.

76P3095 CE #310 8-68

3727
F.B. ~~3727~~ PG. 48

PLEASE RETURN TO
LOS ANGELES COUNTY ENGINEER
403 LOS ANGELES COUNTY ENGINEERING BLDG.

Do not extend this side of this line.

Note: Any Additions or Changes on this Sheet Must be Made or Circled in Red Ink With Date and Name of Person Making Change

| | | |
|---|---|---|
| Notes Ck'd by | Survey of L.A.Co. PRECISE LEVEL NET | F.B. 3727 Pg. 49 |
| Map No. | [illegible] | |
| Office Work | Surveyed by G.E. DREIER | |
| Checked | Notes G.E. DREIER Date 4-15-68 | |
| Date | Indexed H. E. ON | |

B.M. 48-148A (DUME POINT B-8A RESET 1957)

PACIFIC COAST HWY, 0.2 MI. EAST OF DECKER ROAD, AT DRIVEWAY TO HO. NO. 32832, 38.5 FT. SOUTH OF ℄, 125.2 FT. WEST OF POWER POLE NO. 1059781E, AND 36.5 FT. N.E. OF POWER POLE NO. 1059782E, A L.A.CO. SURVEY CONTROL SYTEM TRAVERSE STATION BRASS DISC STAMPED "DUME POINT B-8A RESET 1957," 10 INCHES DEEP UNDER A CAST IRON COVER

RECOVERED 5-22-73 R.D.A.

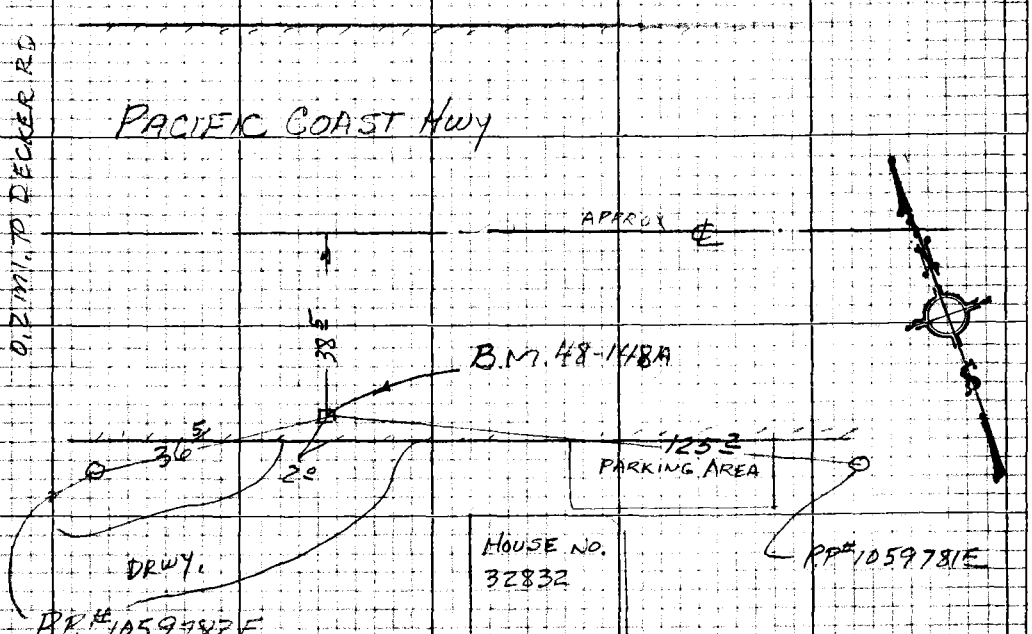


Note: Any Additions or Changes on this Sheet Must be Made or Circled in Red Ink With Date and Name of Person Making Change

Do not extend this side of this line.

PLEASE RETURN TO
LOS ANGELES COUNTY ENGINEER
403 LOS ANGELES COUNTY ENGINEERING BLDG.

76P3098 CE #310 8-66

F.B. 3727 PG. 50

PLEASE RETURN TO
LOS ANGELES COUNTY ENGINEER
403 LOS ANGELES COUNTY ENGINEERING BLDG.

Do not extend this side of this line.

Note: Any Additions or Changes on this Sheet Must be Made or Circled in Red Ink With Date and Name of Person Making Change

| | |
|---|---|
| Notes Ck'd by | Survey of L.A. Co. PRECISE LEVEL NET |
| Map No. | JN [illegible] Tape [illegible] |
| Office Work | Surveyed by G.E. DREIER |
| Checked | Notes Date |
| Date | Indexed E. E. OTT |

F.B. 3727 Pg. 51

B.M. 48-148 (DUME POINT B-8 RESET 1955)

DESCRIPTION PER F.B. 1369-123 O.K. 4-15-68

RECOVERED PER DESCRIPTION F.B. 1369-123 5-22-73 R.D.A.

Note: Any Additions or Changes on this Sheet Must be Made or Circled in Red Ink With Date and Name of Person Making Change

Do not extend this side of this line.

PLEASE RETURN TO
LOS ANGELES COUNTY ENGINEER
403 LOS ANGELES COUNTY ENGINEERING BLDG.

76P3098 CE #310 8-66

F.B. 3727 Pg. 52

PLEASE RETURN TO
LOS ANGELES COUNTY ENGINEER
403 LOS ANGELES COUNTY ENGINEERING BLDG.

Do not extend this side of this line.

Note: Any Additions or Changes on this Sheet Must be Made or Circled in Red Ink With Date and Name of Person Making Change

| | | |
|---|---|---|
| Notes Ck'd by | Survey of L.A.Co PRECISE LEVEL NET | F.B. 3727 Pg. 53 |
| Map No. | [illegible] | |
| Office Work | Surveyed by G.E. DREIER | |
| Checked | Notes G.E. DREIER Date 4-16-68 | |
| Date | Indexed H. E. OTT | |

B.M. 48-147C (DUME POINT C-8B RESET 1957)

PACIFIC COAST HWY 0.8 MI. EAST OF DECKER ROAD, 105 FT. EAST OF THE EAST EDGE OF DRIVEWAY TO HO. NO. 32402, 33.7 FT. SOUTH OF ℄, 7 FT. NORTH OF ASPHALT CURB, 88 FT. N.E. OF POWER POLE NO. 105976E AT ABOUT HWY STA. A-299+65, A L.A.Co. SURVEY CONTROL SYSTEM BRASS DISC* STAMPED "DUME POINT C-8B RESET 1957" 9 INCHES DEEP UNDER A CAST IRON COVER

* TRAVERSE STATION DISC.

RECOVERED 5-22-73 R.D.A.

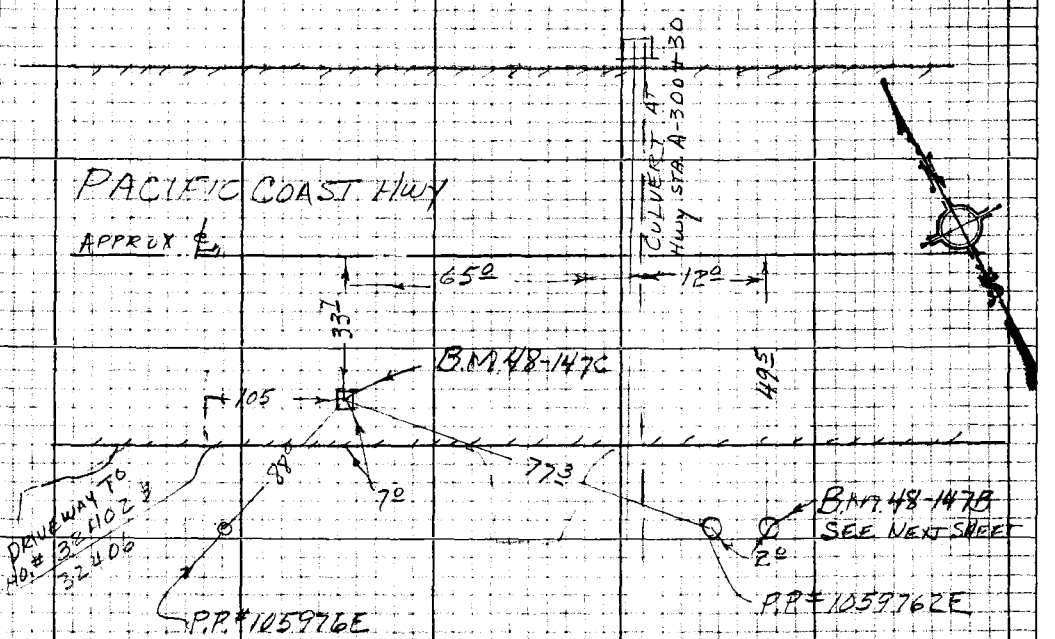


Note: Any Additions or Changes on this Sheet Must be Made or Circled in Red Ink With Date and Name of Person Making Change

Do not extend this side of this line.

PLEASE RETURN TO
LOS ANGELES COUNTY ENGINEER
403 LOS ANGELES COUNTY ENGINEERING BLDG.

76P309S CE #310 8-66

PLEASE RETURN TO
LOS ANGELES COUNTY ENGINEER
403 LOS ANGELES COUNTY ENGINEERING BLDG.

Note: Any Additions or Changes on this Sheet Must be Made or Circled in Red Ink With Date and Name of Person Making Change

Do not extend this side of this line.

F.B. 3727 PG. 54

| | | |
|---|---|---|
| Notes Ck'd by | Survey of L.A.Co. PRECISE LEVEL NET | F.B. 3727 Pg. 55 |
| Map No. | JN 0[illegible] Tam Std | |
| Office Work | Surveyed by G.E. DREIER | |
| Checked | Notes Date 4-16-68 | |
| Date | Indexed H. E. OTT | |

B.M. 48-147 B. (U.S.C. & G.S. X 1051 1960)

PACIFIC COAST HWY ABOUT 0.8 MI. EAST OF DECKER ROAD, 184 FT. EAST OF DRIVEWAY TO HOUSE NUMBER 32402, 12 FT. EAST OF A CULVERT AT HWY. STA. 300+30 2 FT EAST OF POWER POLE NO. 1059762E, A U.S.C. & G.S BRASS DISC* STAMPED "X 1051 1960" IN TOP OF A 12" ROUND CONC. POST UP 2 INCHES.

* BENCH MARK DISC.

RECOVERED 5-22-73 R.D.A.

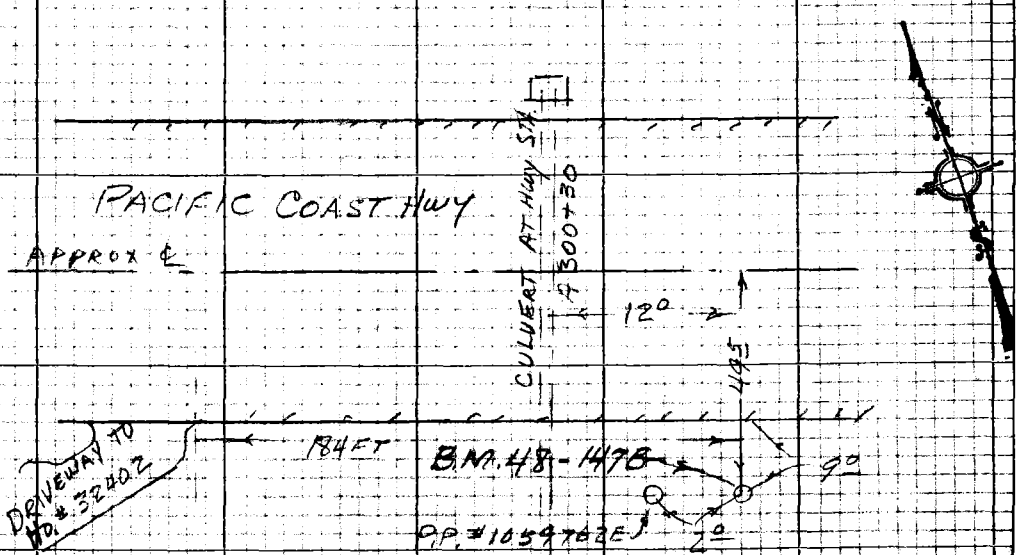


Note: Any Additions or Changes on this Sheet Must be Made or Circled in Red Ink With Date and Name of Person Making Change

Do not extend this side of this line.

PLEASE RETURN TO
LOS ANGELES COUNTY ENGINEER
403 LOS ANGELES COUNTY ENGINEERING BLDG.

76P3098 CE #310 5-66

F.B. 3727 PG. 56

PLEASE RETURN TO
LOS ANGELES COUNTY ENGINEER
403 LOS ANGELES COUNTY ENGINEERING BLDG.

Do not extend this side of this line.

Note: Any Additions or Changes on this Sheet Must Be Made or Circled in Red Ink With Date and Name of Person Making Change.

| | |
|---|---|
| Notes Ck'd by | Survey of L.A. Co. PRECISE LEVEL NET |
| Map No. | ~~Instrument Type~~ |
| Office Work | Surveyed by G.E. DREIER |
| Checked | Notes Date |
| Date | Indexed H. E. OTT |

F.B. 3727 Pg. 57

~~B.M. 148-149 (DUNNE POINT C-8A 1950)~~

DESCRIPTION PER F.B. 1369-122 O.K. 4-16-28 G.E.D.

RECOVERED PER DESCRIPTION F.B. 1369-122 5-22-73 R.D.A.

Note: Any Additions or Changes on this Sheet Must be Made or Circled in Red Ink With Date and Name of Person Making Change

PLEASE RETURN TO
LOS ANGELES COUNTY ENGINEER
403 LOS ANGELES COUNTY ENGINEERING BLDG.

Do not extend this side of this line.

762005 CE #310 R-66

PLEASE RETURN TO
LOS ANGELES COUNTY ENGINEER
403 LOS ANGELES COUNTY ENGINEERING BLDG.

Note: Any Additions or Changes on this Sheet Must be Made or Circled in Red Ink With Date and Name of Person Making Change

Do not extend this side of this line.

F.B. 377 Pg 58

| | |
|---|---|
| Notes Ck'd by | Survey of L.A.Co. PRECISE LEVEL NET |
| Map No. | [illegible] Tape [illegible] |
| Office Work | Surveyed by G.E. DREIER |
| Checked | Notes Date |
| Date | Indexed H. E. OTT |

F.B. 3727 Pg. 59

B.M. 48-149A (DUNIE POINT C-8 RESET 1957)

DESCRIPTION PER F.B. 1369-145 O.K. 4-16-68 G.E.D.

RECOVERED PER DESCRIPTION F.B. 1369-145 5-22-73 R.D.A.

Note: Any Additions or Changes on this Sheet Must be Made or Circled in Red Ink With Date and Name of Person Making Change.

Do not extend this side of this line.

PLEASE RETURN TO
LOS ANGELES COUNTY ENGINEER
403 LOS ANGELES COUNTY ENGINEERING BLDG.

76P3099 CE #310 5-66

PLEASE RETURN TO
LOS ANGELES COUNTY ENGINEER
403 LOS ANGELES COUNTY ENGINEERING BLDG.

Note: Any Additions or Changes on this Sheet Must be Made or Circled in Red Ink With Date and Name of Person Making Change

Do not extend this side of this line.

FB 3727 Pg 60

| | |
|---|---|
| Notes Ck'd by | Survey of L.A.Co. PRECISE LEVEL NET |
| Map No. | JN 0501.02 Tape Std °F |
| Office Work | Surveyed by G.E. DREIER |
| Checked | Notes G.E. DREIER Date 4-16-68 |
| Date | Indexed H. E. OTT |

F.B. 3727 PG. 61

B.M. 48-146 (DUME POINT D-8A RESET 1957)

PACIFIC COAST HWY, 1.3 MILES EAST OF DECKER ROAD AT HWY STA. A-407+90, 140 FT EAST OF EAST SIDE OF DRIVEWAY TO HOUSE NUMBER 32001, 41 FT. NORTH OF ℄, 92.7 FT. NORTHEAST OF POWER POLE NO 710920E, A L.A.Co. SURVEY CONTROL SYSTEM TRAVESE STA. DISC STAMPED "DUME POINT D-8A RESET 1957" IN TOP OF A 12 INCH SQUARE CONC POST FLUSH.

~~(NOTE: - SAME LOCATION, DIFFERENT ELEVATION, AS B.M. 48-146)~~

First leveled over in 1960. Published 1964 elevation and description are for 48-146

RECOVERED 5-22-73 R.D.A.

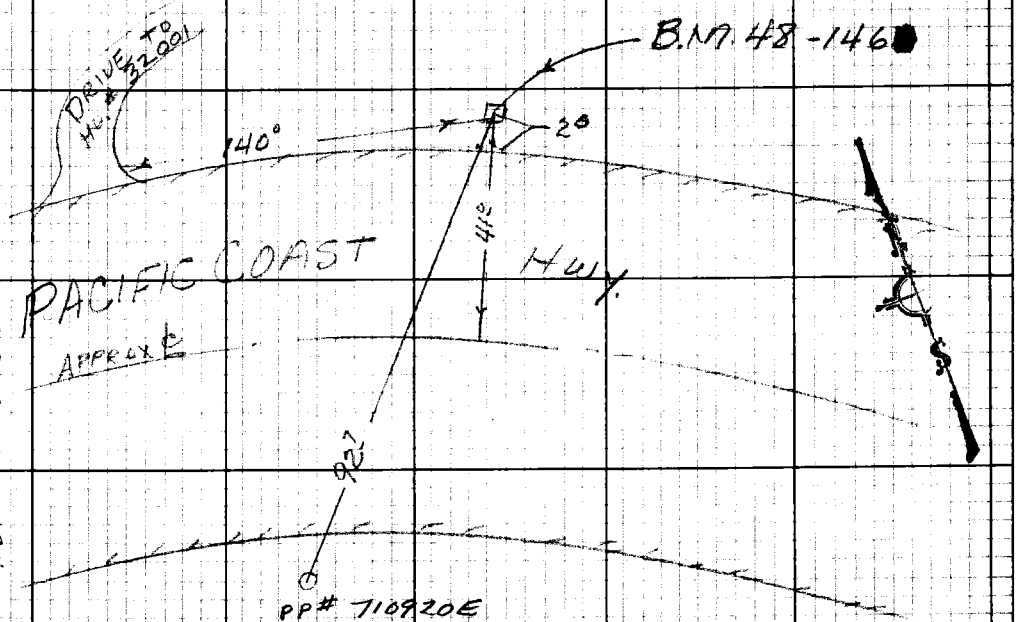


Note: Any Additions or Changes on this Sheet Must be Made or Circled in Red Ink With Date and Name of Person Making Change.

Do not extend this side of this line.

PLEASE RETURN TO
LOS ANGELES COUNTY ENGINEER
403 LOS ANGELES COUNTY ENGINEERING BLDG.

76F3098 CE#310 9-67

PLEASE RETURN TO
LOS ANGELES COUNTY ENGINEER
403 LOS ANGELES COUNTY ENGINEERING BLDG.

**Note:** Any Additions or Changes on this Sheet Must be Made or Circled in Red Ink With Date and Name of Person Making Change.

**Do not extend this side of this line.**

F.B. 3727 PG 62

| | |
|---|---|
| Notes Ck'd by | Survey of L.A.Co. PRECISE LEVEL NET |
| Map No. | |
| Office Work | Surveyed by G.E.DREIER |
| Checked | Notes Date |
| Date | Indexed H. E. OTT |

F.B. 3727 Pg. 63

B.M. 48-1145 (DUNNE POINT D-8 1950)

DESC. PER F.B. 1369-120 O.K. 4-16-68 G.E.D.

RECOVERED PER DESCRIPTION F.B. 1369-120 6-22-73 R.D.R.

Note: Any Additions or Changes on this Sheet Must be Made or Checked in Red Ink With Date and Name of Person Making Change

Do not extend this side of this line.

PLEASE RETURN TO
LOS ANGELES COUNTY ENGINEER
403 LOS ANGELES COUNTY ENGINEERING BLDG.

76P3055 ICE #310 R-66

F.B. 3727 Pg. 64

PLEASE RETURN TO
LOS ANGELES COUNTY ENGINEER
403 LOS ANGELES COUNTY ENGINEERING BLDG.

Note: Any Additions or Changes on this Sheet Must Be Made in Circle in Red Ink With Date and Name of Person Making Change

Do not extend this side of this line!

| | | |
|---|---|---|
| Notes Ck'd by | Survey of L.A. Co. PRECISE LEVEL NET | F.B. 3727 Pg. 65 |
| Map No. | [illegible] | |
| Office Work | Surveyed by G.E. DREIER | |
| Checked | Notes Date | |
| Date | Indexed H. E. OTT | |

B.M. 48-144 (DUNE POINT E-8A 1950)

DESC. PER F.B. 1369-119 OK 4-16-68 G.E.D.

RECOVERED PER DESCRIPTION F.B. 1369-119 5-22-73 R.D.A.

Note: Any Additions or Changes on this Sheet Must be Made or Circled in Red Ink With Date and Name of Person Making Change

Do not extend this side of this line.

PLEASE RETURN TO
LOS ANGELES COUNTY ENGINEER
403 LOS ANGELES COUNTY ENGINEERING BLDG.

76P3095 CF #310 5-66

F.B. 3727 Pg. 66

PLEASE RETURN TO
LOS ANGELES COUNTY ENGINEER
403 LOS ANGELES COUNTY ENGINEERING BLDG.

Do not extend this side of this line

Note: Any Additions or Changes on this Sheet Must be Made or Circled in Red Ink With Date and Name of Person Making Change

| | | |
|---|---|---|
| Notes Ck'd by | Survey of L.A.Co. PRECISE LEVEL NET | F.B. 3727 Pg. 67 |
| Map No. | [illegible] | |
| Office Work | Surveyed by G.E. DREIER | |
| Checked | Notes Date | |
| Date | Indexed H. E. OTT | |

B.M. 48-143 (DUDRE POINT E-8 1950)

DESCRIPTION PER F.B. 1369-118 OK. 4-15-68 G.E.D.

RECOVERED PER DESCRIPTION F.B. 1369-118 5-23-73 P.D.A.

Note: Any Additions or Changes on this Sheet Must be Made or Circled in Red Ink With Date and Name of Person Making Change

Do not extend this side of this line.

PLEASE RETURN TO
LOS ANGELES COUNTY ENGINEER
403 LOS ANGELES COUNTY ENGINEERING BLDG.

76P3098 CE #310 5-66

F.B. 3727 PG. 68

PLEASE RETURN TO
LOS ANGELES COUNTY ENGINEER
403 LOS ANGELES COUNTY ENGINEERING BLDG.

Note: Any Additions or Changes on this Sheet Must Be Made or Circled in Red Ink With Date and Name of Person Making Change.

Do not extend this side of this line.

| | |
|---|---|
| Notes Ck'd by | Survey of L.A.Co. PRECISE LEVEL NET |
| Map No. | [illegible] |
| Office Work | Surveyed by G.E. DREIER |
| Checked | Notes Date |
| Date | Indexed H. E. CTY |

F.B. 3727 Pg. 69

B.M. 48-142 (U.S.C.&G.S. L-583 1939)

DESCRIPTION PER F.B. 1369-118 OK. 4-15-68 G.E.D.

RECOVERED PER DESCRIPTION F.B. 1369-118 5-23-73 R.D.A.

Note: Any Additions or Changes on this Sheet Must be Made or Circled in Red Ink With Date and Name of Person Making Change

Do not extend this side of this line.

PLEASE RETURN TO
LOS ANGELES COUNTY ENGINEER
403 LOS ANGELES COUNTY ENGINEERING BLDG.

76P3095 CE #310 8-66

F.B. 3727 PG. 70

PLEASE RETURN TO
LOS ANGELES COUNTY ENGINEER
403 LOS ANGELES COUNTY ENGINEERING BLDG.

Do not extend this side of this line.

NOTE: Any Additions or Changes on this Sheet Must be Made or Circled in Red Ink With Date and Name of Person Making Change

| | |
|---|---|
| Notes Ch'd by | Survey of LAC PRECISE LEVEL NET F.B. 3727 PG. 71 |
| Map No. | JN 0301.02 Tape Std °F |
| Office Work | Surveyed by G.E. DREIER |
| Checked | Notes Date |
| Date | Indexed H. E. CTS |

B.M. 48-141 (DUMEPOINT F-8A 1950)
DESCRIPTION PER F.B. 1369-117 OK 4-23-68 G.E.D
RECOVERED PER DESCRIPTION F.B. 1369-117 5-23-73 R.D.A.

Note: Any Additions or Changes on this Sheet Must be Made or Circled in Red Ink With Date and Name of Person Making Change.

Do not extend this side of this line.

PLEASE RETURN TO
LOS ANGELES COUNTY ENGINEER
403 LOS ANGELES COUNTY ENGINEERING BLDG.

76F3098 CE#310 9-67

PLEASE RETURN TO
LOS ANGELES COUNTY ENGINEER
403 LOS ANGELES COUNTY ENGINEERING BLDG.

**Note:** Any Additions or Changes on this Sheet Must be Made or Circled in Red Ink With Date and Name of Person Making Change.

**Do not extend this side of this line.**

FB 3727 PG 72

Notes Chkd by
Map No.
Office Work
Checked
Date

Survey of A.C. PRECISE LEVELING
JN 030602 Tape Std °F
Surveyed by G.E. DREIER
Notes Date
Indexed H. E. O'T

F.B. 3727 PG. 73

B.M. 48-140 (DUME POINT G-9 1950)
DESCRIPTION PER F.B. 1369-117 OK 4-23-68 G.E.D.
RECOVERED PER DESCRIPTION F.B. 1369-117 5-23-73 R.D.R.

Note: Any Additions or Changes on this Sheet Must Be Made or Checked in Red Ink With Date and Name of Person Making Change.

Do not extend this side of this line.

PLEASE RETURN TO
LOS ANGELES COUNTY ENGINEER
403 LOS ANGELES COUNTY ENGINEERING BLDG.

46F4008 CE#310 9.67

PLEASE RETURN TO
LOS ANGELES COUNTY ENGINEER
403 LOS ANGELES COUNTY ENGINEERING BLDG.

**Note:** Any Additions or Changes on this Sheet Must be Made or Circled in Red Ink With Date and Name of Person Making Change.

**Do not extend this side of this line.**

FB 3727 Pg 74

| | |
|---|---|
| Notes Ck'd by | Survey of L.A.Co. PRECISE LEVEL NET F.B. 3727 PG. 75 |
| Map No. | JN 0501.02 Tape Std °F |
| Office Work | Surveyed by G.E. DREIER |
| Checked | Notes Date |
| Date | Indexed H. E. OTT |

B.M. 48-139 (DUME POINT G-9 1950)
DESCRIPTION PER F.B. 1369-116 OK 4-23-68 G.E.D.
RECOVERED PER DESCRIPTION F.B. 1369-116 5-23-73 R.D.A.

Note: Any Additions or Changes on this Sheet Must be Made or Circled in Red Ink With Date and Name of Person Making Change.

Do not extend this side of this line.

PLEASE RETURN TO
LOS ANGELES COUNTY ENGINEER
403 LOS ANGELES COUNTY ENGINEERING BLDG.

76F309B CE#310 9-67

PLEASE RETURN TO
LOS ANGELES COUNTY ENGINEER
403 LOS ANGELES COUNTY ENGINEERING BLDG.

**Note:** Any Additions or Changes on this Sheet Must be Made or Circled in Red Ink With Date and Name of Person Making Change.

**Do not extend this side of this line.**

FB 3727 Pg 76

| | |
|---|---|
| Notes Ck'd by | Survey of L.A. Co. PRECISE LEVEL NET F.B. 3727 PG. 77 |
| Map No. | JN 430602 Tape Std. |
| Office Work | Surveyed by G.E. DREIER |
| Checked | Notes G.E. DREIER Date 4-23-68 |
| Date | Indexed H. E. CTY |

B.M. 48-138 (BEACH CONTROL Z-5)

SOUTH OF PACIFIC COAST HWY AT TRANCAS CN ROAD, SOUTH OF BROAD BEACH ROAD, AT REAR OF HOUSE NUMBER 30756, 17.3 FT S.E. OF S.W. COR. AND 39.8 FT S.W. OF S.E. COR AND 7.4 FT. SOUTH OF CONC WALK, A PRECAST COUNTY SURVEYOR MONUMENT 6 INCHES DEEP, (LEANS E'LY) STAMPED "Z-5 RE. 329"

RECOVERED 5-23-73 R.D.A.

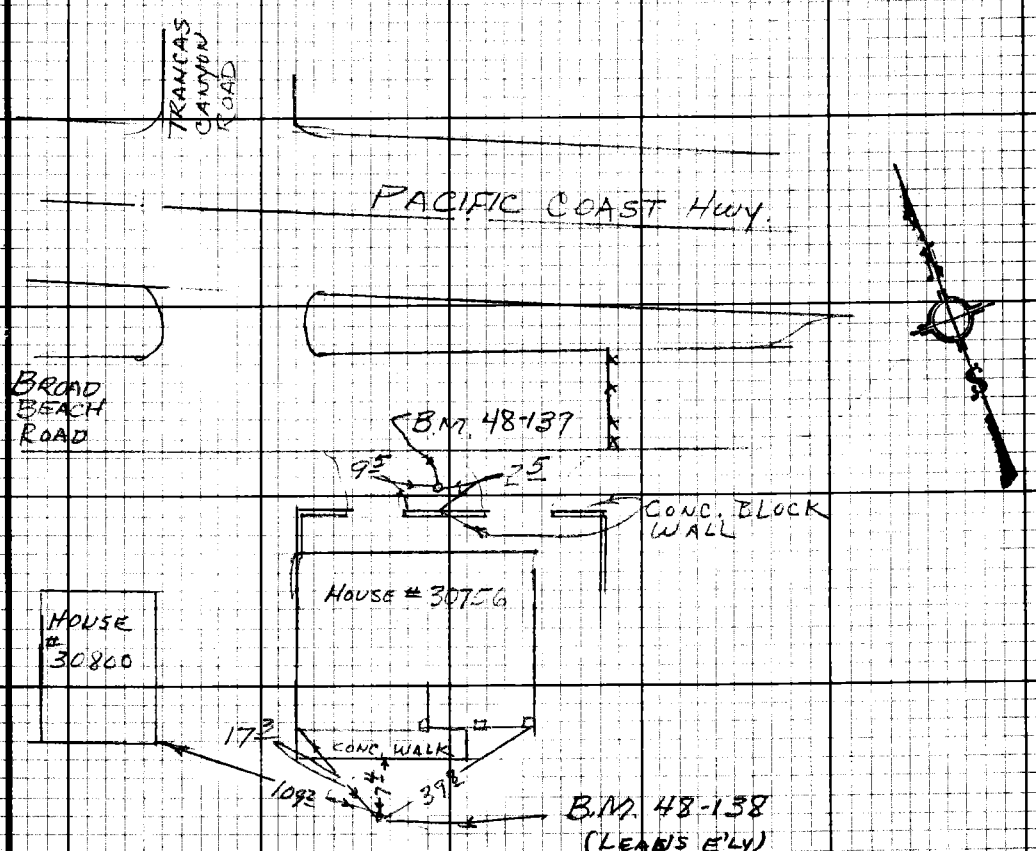


Note: Any Additions or Changes on this Sheet Must be Made or Circled in Red Ink With Date and Name of Person Making Change.

Do not extend this side of this line.

PLEASE RETURN TO
LOS ANGELES COUNTY ENGINEER
403 LOS ANGELES COUNTY ENGINEERING BLDG.

76F3098 CE#310 9-67

PLEASE RETURN TO
LOS ANGELES COUNTY ENGINEER
403 LOS ANGELES COUNTY ENGINEERING BLDG.

Note: Any Additions or Changes on this Sheet Must be Made or Circled in Red Ink With Date and Name of Person Making Change.

Do not extend this side of this line.

FB 3727 PG 78

| | |
|---|---|
| Notes Ck'd by | Survey of L.A.Co. PRECISE LEVEL NET |
| Map No. | JN 030162 Tape Std |
| Office Work | Surveyed by G.E. DREIER |
| Checked | Notes Date |
| Date | Indexed H. S. OTT |

F.B. 3727 PG. 79

B.M. 48-137 (R.M. BEACH CONTROL Z-5)
PACIFIC COAST HWY AT TRANCAS CANYON ROAD, SOUTH SIDE OF BROAD BEACH ROAD, 44.2 FT. WEST OF POWERPOLE NO. 15504Y, 2.5 FT. NORTH OF A CONC BLOCK WALL 9.5 FT. EAST OF ~~WES~~ EAST SIDE OF WEST DRIVEWAY TO HOUSE NUMBER 30756, A PRECAST COUNTY SURVEYOR MONUMENT STAMPED "R.M. Z-5 R.E. 329" 15 INCHES DEEP
5-25-73 NOT RECOVERED, DUG 3 FT DEEP & STRUCK A PIPE., G.E.D.

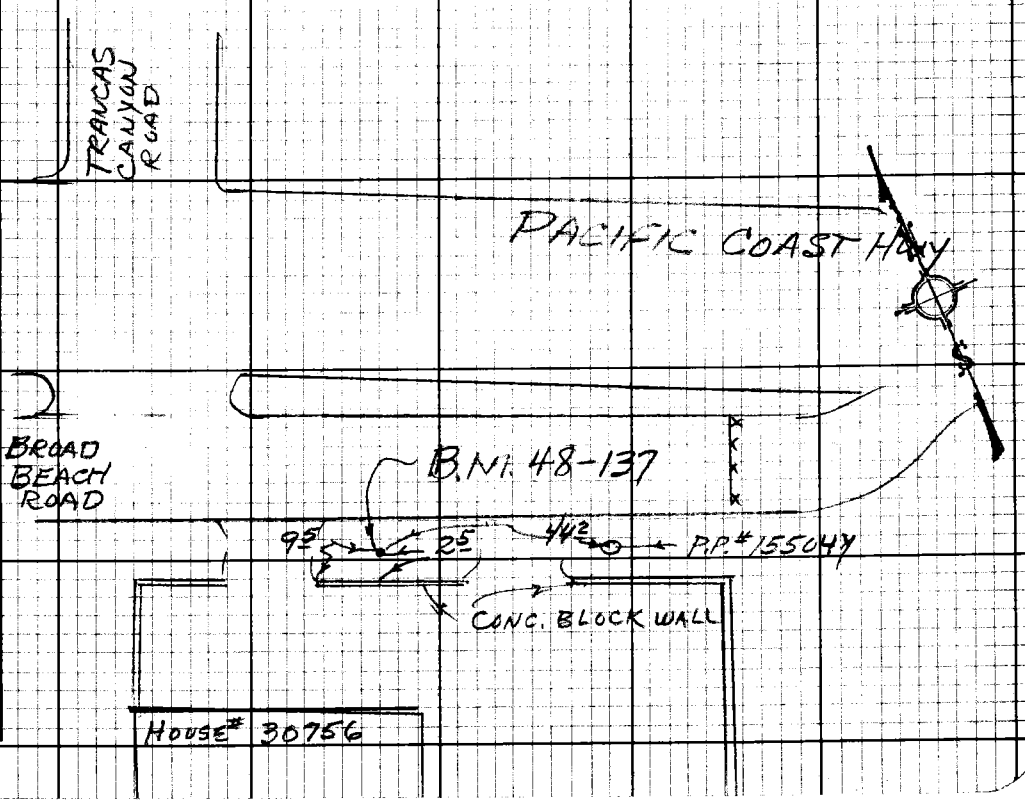


Note: Any Additions or Changes on this Sheet Must be Made or Circled in Red Ink With Date and Name of Person Making Change.

PLEASE RETURN TO
LOS ANGELES COUNTY ENGINEER
403 LOS ANGELES COUNTY ENGINEERING BLDG.

Do not extend this side of this line.

76F3098 CE#310 9-67

PLEASE RETURN TO
LOS ANGELES COUNTY ENGINEER
403 LOS ANGELES COUNTY ENGINEERING BLDG.

**Note:** Any Additions or Changes on this Sheet Must be Made or Circled in Red Ink With Date and Name of Person Making Change.

**Do not extend this side of this line.**

F.B. 3727 PG. 80

| | |
|---|---|
| Notes Ck'd by | Survey of L.A. Co. PRECISE LEVELING F.B. 3727 PG. 81 |
| Map No. | JN 0301.02 Tape Std F |
| Office Work | Surveyed by G.E. DREIER |
| Checked | Notes Date |
| Date | Indexed H. E. OTT |

B.M. 48-136 (U.S.C.S. R NO 49 RESET 1938)

DESCRIPTION PER F.B. 1369 - 114 & 115 OK 4-16-68 G.E.D

" " " " O.K. 5-22-73 R.D.A.

Note: Any Additions or Changes on this Sheet Must be Made or Circled in Red Ink With Date and Name of Person Making Change.

Do not extend this side of this line.

PLEASE RETURN TO
LOS ANGELES COUNTY ENGINEER
403 LOS ANGELES COUNTY ENGINEERING BLDG.

76F3098 CE#310 9-67

PLEASE RETURN TO
LOS ANGELES COUNTY ENGINEER
403 LOS ANGELES COUNTY ENGINEERING BLDG.

**Note:** Any Additions or Changes on this Sheet Must be Made or Circled in Red Ink With Date and Name of Person Making Change.

**Do not extend this side of this line.**

FB 3727 PG 82

| | | |
|---|---|---|
| Notes Ck'd by | Survey of L.A. Co. PRECISE LEVEL NET | F.B. 3727 PG. 83 |
| Map No. | JN 030102 Tape Std °F | |
| Office Work | Surveyed by G.E. DREIER | |
| Checked | Notes Date | |
| Date | Indexed H. E. OTT | |

B.M. 48-135 (DUME POINT H-9A 1950)
DESCRIPTION PER F.B. 1369-113 OK 4-16-68 G.E.D.
" " " " O.K. 5-23-73 R.D.A.

Note: Any Additions or Changes on this Sheet Must be Made or Circled in Red Ink With Date and Name of Person Making Change.

Do not extend this side of this line.

PLEASE RETURN TO
LOS ANGELES COUNTY ENGINEER
403 LOS ANGELES COUNTY ENGINEERING BLDG.

76F3098 CE# 310 9-67

PLEASE RETURN TO
LOS ANGELES COUNTY ENGINEER
403 LOS ANGELES COUNTY ENGINEERING BLDG.

**Note:** Any Additions or Changes on this Sheet Must be Made or Circled in Red Ink With Date and Name of Person Making Change.

**Do not extend this side of this line.**

F.B. _____ PG.

Notes Ck'd by
Map No.
Office Work
Checked
Date

Survey of LA.G. PRECISE LEVEL NET
JN 30102 Tape Std
Surveyed by G.E. DREIER
Notes Date
Indexed H. E. OTT

F.B. 3727 PG. 85

B.M. 48-134 (DUME POINT H-9 1950)
DESCRIPTION PER F.B. 1369-112 OK 4-23-68 G.E.D
" " " O.K. 5-23-73 R.D.A.

Note: Any Additions or Changes on this Sheet Must be Made or Circled in Red Ink With Date and Name of Person Making Change.

PLEASE RETURN TO
LOS ANGELES COUNTY ENGINEER
403 LOS ANGELES COUNTY ENGINEERING BLDG.

Do not extend this side of this line.

76F3098 CE#310 9-67

PLEASE RETURN TO
LOS ANGELES COUNTY ENGINEER
403 LOS ANGELES COUNTY ENGINEERING BLDG.

**Note:** Any Additions or Changes on this Sheet Must be Made or Circled in Red Ink With Date and Name of Person Making Change.

**Do not extend this side of this line.**

FB 3727 PG 86

| | | |
|---|---|---|
| Notes Ck'd by | Survey of L.A. Co. PRECISE LEVEL NET | F.B. 3727 Pg. 87 |
| Map No. | [illegible] | |
| Office Work | Surveyed by G. E. DREIER | |
| Checked | Notes Date | |
| Date | Indexed B. E. OD | |

B.M. 48-133 (BEACH CONTROL 2-48)

DESCRIPTION PER F.B. ~~47~~-1369-144 O.K. 4-16-68 G.E.D.

" " " " O.K. 5-23-73 R.D.R.

Note: Any Additions or Changes on this Sheet Must be Made or Circled in Red Ink With Date and Name of Person Making Change

Do not extend this side of this line.

PLEASE RETURN TO
LOS ANGELES COUNTY ENGINEER
403 LOS ANGELES COUNTY ENGINEERING BLDG.

76P3098 CE #310 5-68

F.B. 3727 Pg. 88

Note: Any Additions or Changes on this Sheet Must be Made or Circled in Red Ink With Date and Name of Person Making Change

PLEASE RETURN TO
LOS ANGELES COUNTY ENGINEER
403 LOS ANGELES COUNTY ENGINEERING BLDG.

Do not extend this side of this line.

| | | |
|---|---|---|
| Notes Ck'd by | Survey of L.A.Co. PRECISE LEVEL NET | F.B. 3727 Pg. 89 |
| Map No. | [illegible] | |
| Office Work | Surveyed by G.E. DREIER | |
| Checked | Notes Date | |
| Date | Indexed H. E. OTT | |

B.M. 48-132 (DUME POINT I-10B 1950)

DESC. PER F.B. 1369-111 O.K. 4-16-68 G.E.D.

" " O.K. 5-23-73 R.D.A.

Note: Any Additions or Changes on this Sheet Must be Made or Circled in Red Ink With Date and Name of Person Making Change

Do not extend this side of this line.

PLEASE RETURN TO
LOS ANGELES COUNTY ENGINEER
403 LOS ANGELES COUNTY ENGINEERING BLDG.

76P309S CE #310 5-66

PLEASE RETURN TO
LOS ANGELES COUNTY ENGINEER
403 LOS ANGELES COUNTY ENGINEERING BLDG.

**Note:** Any Additions or Changes on this Sheet Must be Made or Circled in Red Ink With Date and Name of Person Making Change

Do not extend this side of this line.

F.B. 3727 Pg. 90

| | | |
|---|---|---|
| Notes Ck'd by | Survey of G.A.C. PRECISE LEVEL NET | F.B. 3727 Pg. 91 |
| Map No. | [illegible] | |
| Office Work | Surveyed by G.E. DREIER | |
| Checked | Notes G.E. DREIER Date 4-16-68 | |
| Date | Indexed H. E. OTT | |

B.M. 48-131C (U.S.C.&G.S. K 583 1939)

PACIFIC COAST HWY 0.85 MI. WEST OF BRIDGE AT ZUMA CR, 5 FT. EAST OF A CULVERT AT HWY STA. A 470+25, 42 FT. SOUTH OF ℄, 55.4 FT. EAST OF A POWER POLE (NO NUMBER) 9.5 FT. NORTH OF A FENCE A U.S.C.&G.S DISC* STAMPED K-583 1939 IN TOP OF A CONC POST FLUSH

* BENCH MARK DISK

RECOVERED 5-23-73 R.D.A.

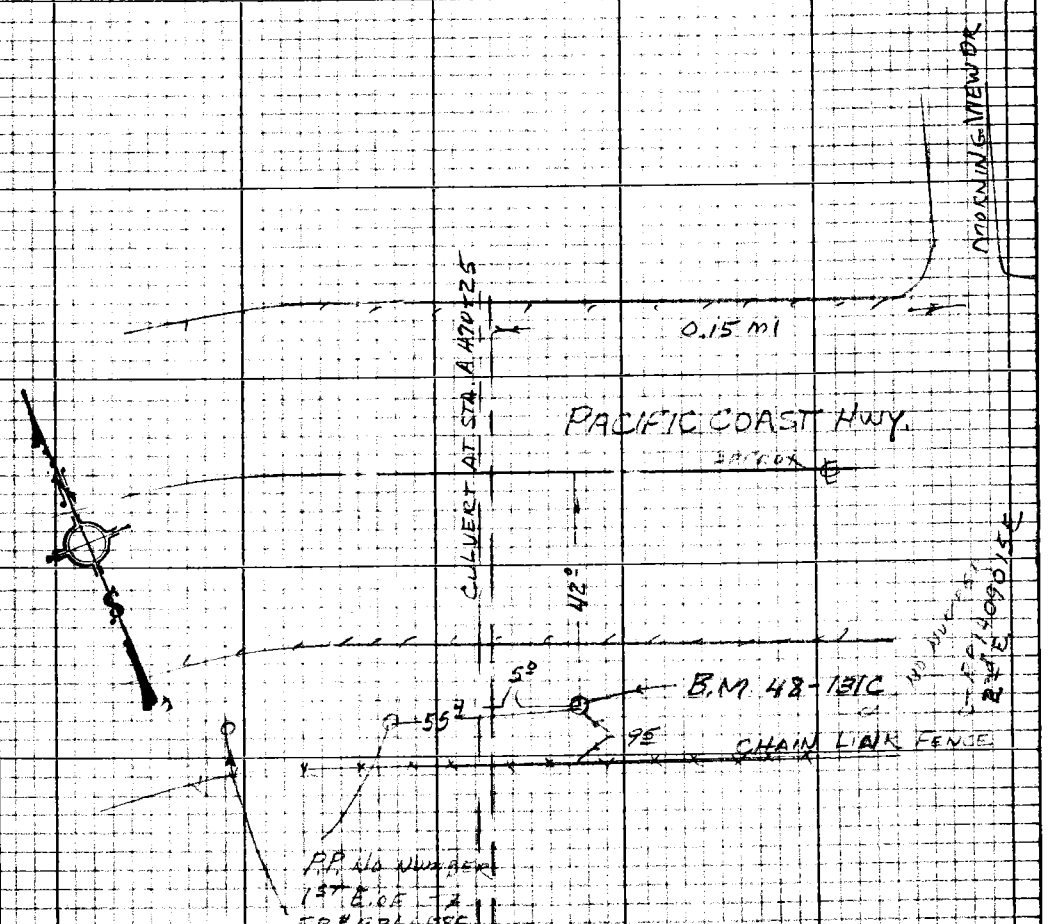


Note: Any Additions or Changes on this Sheet Must be Made or Circled in Red Ink With Date and Name of Person Making Change

Do not extend this side of this line.

PLEASE RETURN TO
LOS ANGELES COUNTY ENGINEER
403 LOS ANGELES COUNTY ENGINEERING BLDG.

76P3098 CE #310 5-66

F.B. 3727 Pg. 92

PLEASE RETURN TO
LOS ANGELES COUNTY ENGINEER
403 LOS ANGELES COUNTY ENGINEERING BLDG.

Do not extend this side of this line.

Note: Any Additions or Changes on this Sheet Must be Made or Carried in Red Ink With Date and Name of Person Making Change

| | | |
|---|---|---|
| Notes Ck'd by | Survey of L.A.Co. PRECISE LEVEL NET | F.B. 3727 Pg. 93 |
| Map No. | [illegible] | |
| Office Work | Surveyed by G.E. DREIER | |
| Checked | Notes G.E. DREIER Date 4-16-68 | |
| Date | Indexed H. E. OTT | |

B.M. 48-131 (DUME POINT I-10A 1950)

PACIFIC COAST HWY, ± 323 FT. WEST OF MORNING VIEW DR, 39.7 FT. SOUTH OF ℄, 11.7 FT. NORTH OF A CHAIN LINK FENCE, 66 FT WEST OF POWER POLE NUMBER NONE 45.1 FT. NORTH OF WLY JOG IN NORTH SIDE OF BEACH REST ROOM BLDG, A L.A.Co. SURVEY CONTROL SYSTEM TRAVERSE STATION BRASS DISC STAMPED "DUME POINT I-10A 1950" 6 INCHES DEEP

(NO SEARCH MADE FOR B.M.S. 48-131A & B PER F.B. 3706-13)

RECOVERED 5-23-73 R.D.A. (NO SEARCH MADE FOR B.M.S 48-131 A & B)

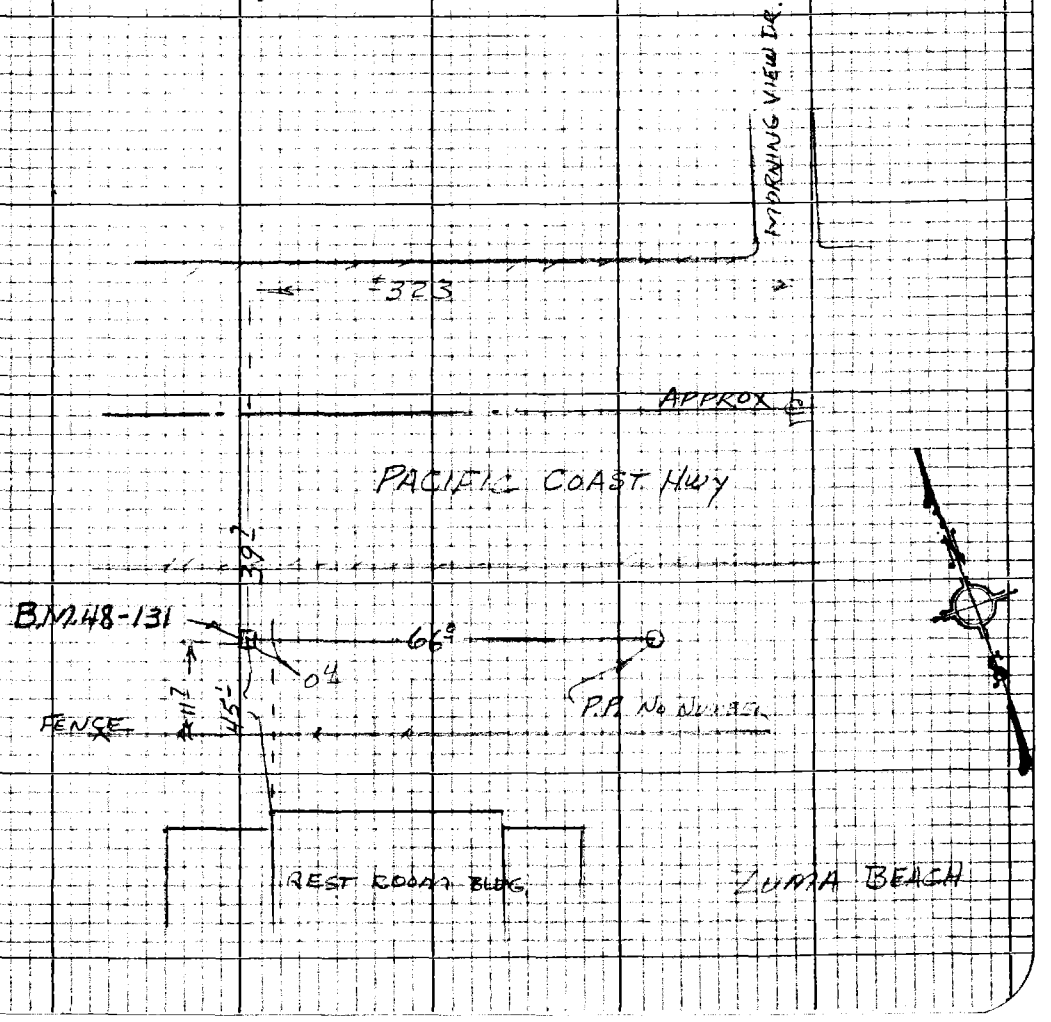


Note: Any Additions or Changes on this Sheet Must be Made or Circled in Red Ink With Date and Name of Person Making Change

Do not extend this side of this line.

PLEASE RETURN TO
LOS ANGELES COUNTY ENGINEER
403 LOS ANGELES COUNTY ENGINEERING BLDG.

76P3098 CE #310 5-66

F.B. 3727 Pg. 94

PLEASE RETURN TO
LOS ANGELES COUNTY ENGINEER
403 LOS ANGELES COUNTY ENGINEERING BLDG.

Do not extend this side of this line.

Note: Any Additions or Changes on this Sheet Must be Made or Circled in Red Ink With Date and Name of Person Making Change

| | | |
|---|---|---|
| Notes Ck'd by | Survey of L.A.Co. PRECISE LEVEL NET | F.B. 3727 Pg. 95 |
| Map No. | [illegible] Tape [illegible] | |
| Office Work | Surveyed by G.E. DREIER | |
| Checked | Notes Date | |
| Date | Indexed H. E. OTT | |

BM 48-129 (DUDE POINT I-10C 1950)

DESCRIPTION PER F.B. 1369-109 OK. 4-16-68 G.E.D.

" " " " O.K. 5-23-73 R.D.A.

Note: Any Additions or Changes on this Sheet Must be Made or Circled in Red Ink With Date and Name of Person Making Change

Do not extend this side of this line.

PLEASE RETURN TO
LOS ANGELES COUNTY ENGINEER
403 LOS ANGELES COUNTY ENGINEERING BLDG.

76P309S CE #310 5-66

F.B. 3727 Pg. 96

PLEASE RETURN TO
LOS ANGELES COUNTY ENGINEER
403 LOS ANGELES COUNTY ENGINEERING BLDG.

Note: Any Additions or Changes on this Sheet Must be Made or Circled in Red Ink With Date and Name of Person Making Change

Do not extend this side of this line.

| | |
|---|---|
| Notes Ck'd by | Survey of A.Co. PRECISE LEVEL NET |
| Map No. | [illegible] |
| Office Work | Surveyed by G.E. DREIER |
| Checked | Notes Date |
| Date | Indexed B. E. OTT |

F.B. 3727 Pg. 97

B.M. 48-128 (DUME POINT J-10 1950)

DESC. PER F.B. 1369-108 O.K. 4-16-68 G.E.D.

" " " O.K. 5-23-73 R.D.A.

Note: Any Additions or Changes on this Sheet Must be Made or Circled in Red Ink With Date and Name of Person Making Change

Do not extend this side of this line.

PLEASE RETURN TO
LOS ANGELES COUNTY ENGINEER
403 LOS ANGELES COUNTY ENGINEERING BLDG.

76P309S CE #310 5-66

F.B. 3727 PG. 98

PLEASE RETURN TO
LOS ANGELES COUNTY ENGINEER
403 LOS ANGELES COUNTY ENGINEERING BLDG.

Do not extend this side of this line.

Note: Any Additions or Changes on this Sheet Must Be Made or Circled in Red Ink With Date and Name of Person Making Change

| | |
|---|---|
| Notes Ck'd by | Survey of L.A. Co. PRECISE LEVEL NET |
| Map No. | [illegible] Type [illegible] |
| Office Work | Surveyed by G.E. DREIER |
| Checked | Notes Date |
| Date | Indexed H. E. OD |

F.B. 3727 Pg. 99

B.M. 48-127 (DUME POINT J-HA 1950)

DESC. PER F.B. 1369-107 O.K. 4-16-68 G.E.D.

" " " O.K. 5-23-73 R.D.A.

Note: Any Additions or Changes on this Sheet Must be Made or Circled in Red Ink With Date and Name of Person Making Change

Do not extend this side of this line.

PLEASE RETURN TO
LOS ANGELES COUNTY ENGINEER
403 LOS ANGELES COUNTY ENGINEERING BLDG.

76P309S CE #310 5-66

PLEASE RETURN TO
LOS ANGELES COUNTY ENGINEER
403 LOS ANGELES COUNTY ENGINEERING BLDG.

Note: Any Additions or Changes on this Sheet Must be Made or Circled in Red Ink With Date and Name of Person Making Change

Do not extend this side of this line.

F.B. 3727 Pg 100

| | |
|---|---|
| Notes Ck'd by | Survey of L.A.Co. PRECISE LEVEL NET |
| Map No. | [illegible] Tape [illegible] |
| Office Work | Surveyed by G.E. DREIER |
| Checked | Notes Date |
| Date | Indexed H. E. OTT |

F.B. 3727 Pg. 101

B.M. 48-126 (U.S.C.&G.S. J-583 1939)

DESC. PER F.B. 1369-105 & 106 O.K. 4-16-68 G.E.D.

" " " O.K. 5-23-73 R.D.A.

Note: Any Additions or Changes on this Sheet Must be Made or Circled in Red Ink With Date and Name of Person Making Change

Do not extend this side of this line.

PLEASE RETURN TO
LOS ANGELES COUNTY ENGINEER
403 LOS ANGELES COUNTY ENGINEERING BLDG.

7SP3095 CE #310 5-66

PLEASE RETURN TO
LOS ANGELES COUNTY ENGINEER
403 LOS ANGELES COUNTY ENGINEERING BLDG.

Note: Any Additions or Changes on this Sheet Must be Made or Circled in Red Ink With Date and Name of Person Making Change

Do not extend this side of this line.

F.B. 3727 Pg 112

| | | |
|---|---|---|
| Notes Ck'd by | Survey of L.A. Co. PRECISE LEVEL NET | F.B. 3727 Pg. 103 |
| Map No. | [illegible] | |
| Office Work | Surveyed by G.E. DREIER | |
| Checked | Notes Date | |
| Date | Indexed H. E. OTT JUL 1 '68 | |

B.M. 48 + 125 (U.S. 1312 RESET 1938)

DESCRIPTION PER F.B. 1369-105 & 106 O.K. 4-16-68 G.E.D.

" " " " O.K. 5-23-73 P.D.A.

Note: Any Additions or Changes on this Sheet Must be Made or Circled in Red Ink With Date and Name of Person Making Change

Do not extend this side of this line.

PLEASE RETURN TO
LOS ANGELES COUNTY ENGINEER
403 LOS ANGELES COUNTY ENGINEERING BLDG.

76P309S CE #310 5-66

PLEASE RETURN TO
LOS ANGELES COUNTY ENGINEER
403 LOS ANGELES COUNTY ENGINEERING BLDG.

**Note:** Any Additions or Changes on this Sheet Must be Made or Circled in Red Ink With Date and Name of Person Making Change.

Do not extend this side of this line.

F.B. 3727 PG. 1014

| | |
|---|---|
| Notes Ckd by | Survey of LA C PRECISE LEVEL NET |
| Map No. | JN 0381.02 Tape Std °F |
| Office Work | Surveyed by G.E. DREIER |
| Checked | Notes Date |
| Date | Indexed H. F. OTT |

F.B. 3727 PG. ~~104~~ 105

B.M. 48-124 (DUME POINT K-10A 1950)
DESC. PER F.B. 1369-105 & 106 OK. 4-16-68 G.E.D.
" " " O.K. 5-23-73 R.D.A.

Note: Any Additions or Changes on this Sheet Must be Made or Circled in Red Ink With Date and Name of Person Making Change.

Do not extend this side of this line.

PLEASE RETURN TO
LOS ANGELES COUNTY ENGINEER
403 LOS ANGELES COUNTY ENGINEERING BLDG.

76F3093 CE#310 9-67

PLEASE RETURN TO
LOS ANGELES COUNTY ENGINEER
403 LOS ANGELES COUNTY ENGINEERING BLDG.

Note: Any Additions or Changes on this Sheet Must be Made or Circled in Red Ink With Date and Name of Person Making Change.

Do not extend this side of this line.

F.B. 3727 Pg 106

| | |
|---|---|
| Notes Ck'd by | Survey of L.A. CO. PRECISE LEVEL NET |
| Map No. | JN 030102 Tape Std. |
| Office Work | Surveyed by G.E. DREIER |
| Checked | Notes Date |
| Date | Indexed H. E. CTY |

F.B. 3727 PG. 107

B.M. 48-123 (DUME POINT K-10 1950)
DESC. PER F.B. 1369-104 O.K. 4-16-68 G.E.D.
" " " O.K. 5-23-73 R.D.A.

Note: Any Additions or Changes on this Sheet Must be Made or Circled in Red Ink With Date and Name of Person Making Change.

Do not extend this side of this line.

PLEASE RETURN TO
LOS ANGELES COUNTY ENGINEER
403 LOS ANGELES COUNTY ENGINEERING BLDG.

76F3098 CE#310 9-67

F.B. 3727 Pg. 108

PLEASE RETURN TO:

LOS ANGELES COUNTY ENGINEER

403 LOS ANGELES COUNTY ENGINEERING BLDG.

Do not extend this side of this line.

Note: Any Additions or Changes on this Sheet Must be Made or Circled in Red Ink With Date and Name of Person Making Change.

| | |
|---|---|
| Notes Ck'd by | Survey of L.A. Co. PRECISE LEVEL NET |
| Map No. | JN Tape Std |
| Office Work | Surveyed by G.E. DREIER |
| Checked | Notes Date |
| Date | Indexed H. E. OD |

F.B. 3727 PG. 109

B.M. 48-122 (U.S.G.S. R 48 1928 RESET 1937)
DESC. PER F.B. 1369-103 OK. 4-16-68 G.E.D.

" " " O.K. 5-23-73 R.D.A.

Note: Any Additions or Changes on this Sheet Must be Made or Circled in Red Ink With Date and Name of Person Making Change.

Do not extend this side of this line.

PLEASE RETURN TO
LOS ANGELES COUNTY ENGINEER
403 LOS ANGELES COUNTY ENGINEERING BLDG.

76F3098 CE#310 9-67

PLEASE RETURN TO
LOS ANGELES COUNTY ENGINEER
403 LOS ANGELES COUNTY ENGINEERING BLDG.

**Note:** Any Additions or Changes on this Sheet Must be Made or Circled in Red Ink With Date and Name of Person Making Change.

**Do not extend this side of this line.**

FB 3727 PG 110

| | |
|---|---|
| Notes Ck'd by | Survey of LA Co. PRECISE LEVEL NET |
| Map No. | JN 031.02 Tape Std °F |
| Office Work | Surveyed by G.E. DREIER |
| Checked | Notes Date |
| Date | Indexed |

F.B. 3727 PG. 111

B.M. 48-121 (DUME POINT L-10B 1950)
DESCRIPTION PER F.B. 1369-103 O.K. 4-16-68 G.E.D.

Note: Any Additions or Changes on this Sheet Must be Made or Circled in Red Ink With Date and Name of Person Making Change.

Do not extend this side of this line.

PLEASE RETURN TO
LOS ANGELES COUNTY ENGINEER
403 LOS ANGELES COUNTY ENGINEERING BLDG.

76F3098 CE#310 9.67

PLEASE RETURN TO
LOS ANGELES COUNTY ENGINEER
403 LOS ANGELES COUNTY ENGINEERING BLDG.

**Note:** Any Additions or Changes on this Sheet Must be Made or Circled in Red Ink With Date and Name of Person Making Change.

**Do not extend this side of this line.**

FB 3727 Pg 112

| | |
|---|---|
| Notes Ck'd by | Survey of LA Co. PRECISE LEVEL NET |
| Map No. | JN 0301.02 Tape Std °F |
| Office Work | Surveyed by G.E. DREIER |
| Checked | Notes Date |
| Date | Indexed H. E. OTT |

F.B. 3727 PG 113

B.M. 48-120A

DESCRIPTION PER F.B. 3706-11 OK 4-16-68 G.E.D.

(NOT LEVELED THROUGH, EAVES DO NOT PERMIT PRECISE ROD)

Note: Any Additions or Changes on this Sheet Must be Made or Circled in Red Ink With Date and Name of Person Making Change.

Do not extend this side of this line.

PLEASE RETURN TO
LOS ANGELES COUNTY ENGINEER
403 LOS ANGELES COUNTY ENGINEERING BLDG.

76F3098 CE#310 9-67

PLEASE RETURN TO
LOS ANGELES COUNTY ENGINEER
403 LOS ANGELES COUNTY ENGINEERING BLDG.

Do not extend this side of this line.

**Note:** Any Additions or Changes on this Sheet Must be Made or Circled in Red Ink With Date and Name of Person Making Change.

F.B. 3727 Pg 114

| | |
|---|---|
| Notes Ck'd by | Survey of LA Co. PRECISE LEVEL NET |
| Map No. | JN 0301.02 Tape Std °F |
| Office Work | Surveyed by G.E. DREIER |
| Checked | Notes Date |
| Date | Indexed R. E. OTT |

F.B. 3727 PG. 115

B.M. 48-120 (DUME POINT L-10A 1950)

DESC. PER F.B. 1369-102 OK 4-16-68 G.E.D.

Note: Any Additions or Changes on this Sheet Must be Made or Circled in Red Ink With Date and Name of Person Making Change.

Do not extend this side of this line.

PLEASE RETURN TO
LOS ANGELES COUNTY ENGINEER
403 LOS ANGELES COUNTY ENGINEERING BLDG.

76F3098 CE#310 9-67

PLEASE RETURN TO
LOS ANGELES COUNTY ENGINEER
403 LOS ANGELES COUNTY ENGINEERING BLDG.

Note: Any Additions or Changes on this Sheet Must be Made or Circled in Red Ink With Date and Name of Person Making Change.

Do not extend this side of this line.

F.B. 3727 Pg 114

| | |
|---|---|
| Notes Ck'd by | Survey of L.A. Co. PRECISE LEVEL NET |
| Map No. | JN 030102 Tape Std °F |
| Office Work | Surveyed by G.E. DREIER |
| Checked | Notes Date |
| Date | Indexed H. E. OTT |

F.B. 3727 PG 117

B.M. 48-119 (U.S.C.&G.S. H583 1939)

DESCRIPTION PER F.B. 1369-101 O.K. 4-16-68 G.E.D.

" " " " O.K. 5-23-73 R.D.A.

Note: Any Additions or Changes on this Sheet Must be Made or Circled in Red Ink With Date and Name of Person Making Change.

Do not extend this side of this line.

PLEASE RETURN TO
LOS ANGELES COUNTY ENGINEER
403 LOS ANGELES COUNTY ENGINEERING BLDG.

76F3098 CE#310 9-67

PLEASE RETURN TO
LOS ANGELES COUNTY ENGINEER
403 LOS ANGELES COUNTY ENGINEERING BLDG.

**Note:** Any Additions or Changes on this Sheet Must be Made or Circled in Red Ink With Date and Name of Person Making Change.

Do not extend this side of this line.

FB 3727 Pg 118

| | |
|---|---|
| Notes Ckd by | Survey of L.A.Co. PRECISE LEVEL NET |
| Map No. | JN 0301.02 Tape Std °F |
| Office Work | Surveyed by G.E. DREIER |
| Checked | Notes Date |
| Date | Indexed H. E. OTT |

F.B. 3727 PG. 119

B.M. 48-118 (DUME POINT L-10 1950)

DESC. PER F.B. 1369-100 OK 4-16-68 G.E.D.

" " " O.K. 5-23-73 R.D.A.

Note: Any Additions or Changes on this Sheet Must be Made or Circled in Red Ink With Date and Name of Person Making Change.

Do not extend this side of this line.

PLEASE RETURN TO
LOS ANGELES COUNTY ENGINEER
403 LOS ANGELES COUNTY ENGINEERING BLDG.

76F3098 CE#310 9-67

PLEASE RETURN TO
LOS ANGELES COUNTY ENGINEER
403 LOS ANGELES COUNTY ENGINEERING BLDG.

**Note:** Any Additions or Changes on this Sheet Must be Made or Circled in Red Ink With Date and Name of Person Making Change.

Do not extend this side of this line.

FB 3727 Pg 120

Notes Chkd by
Map No.
Office Work
Checked
Date

Survey of L.A. Co. PRECISE LEVELING
JN 030102 Tape Std T
Surveyed by G.E. DREIER
Notes Date
Indexed H. E. OTT

F.B. 3727 PG 121

B.M. 48-117 (SOLSTICE CANYON A-10A 1950)
DESC. PER F.B. 1369-99 O.K. 4-16-68 G.E.D.
" " " O.K. 5-23-73 R.D.A.

Note: Any Additions or Changes on this Sheet Must be Made or Circled in Red Ink With Date and Name of Person Making Change.

Do not extend this side of this line.

PLEASE RETURN TO
LOS ANGELES COUNTY ENGINEER
403 LOS ANGELES COUNTY ENGINEERING BLDG.

76F3098 CE#310 9.67

PLEASE RETURN TO
LOS ANGELES COUNTY ENGINEER
403 LOS ANGELES COUNTY ENGINEERING BLDG.

Note: Any Additions or Changes on this Sheet Must be Made or Circled in Red Ink With Date and Name of Person Making Change.

Do not extend this side of this line.

F.B. 377 Pg 122

Notes Ck'd by
Map No.
Office Work
Checked
Date

Survey of L.A.Co. PRECISE LEVELING F.B. 3727 PG. 123
JN 030102 Tape Std T
Surveyed by G.E.DREIER
Notes Date
Indexed H. E. OTT

B.M. 48-116 (SOLSTICE CANYON A-10 1950)
DESCRIPTION PER F.B. 1369-98 OK 4-16-68 C.E.D.
" " " O.K. 5-23-73 R.D.A.

Note: Any Additions or Changes on this Sheet Must be Made or Circled in Red Ink With Date and Name of Person Making Change.

Do not extend this side of this line.

PLEASE RETURN TO
LOS ANGELES COUNTY ENGINEER
403 LOS ANGELES COUNTY ENGINEERING BLDG.

76F3098 CE#310 9-67

F.B. 3727 Pg 124

PLEASE RETURN TO:

LOS ANGELES COUNTY ENGINEER

403 LOS ANGELES COUNTY ENGINEERING BLDG.

Do not extend this side of this line.

Note: Any Additions or Changes on this Sheet Must be Made or Circled in Red Ink With Date and Name of Person Making Change.

| | |
|---|---|
| Notes Ck'd by | Survey of L.A.Co. PRECISE LEVEL NET F.B. 3727 PG. 125 |
| Map No. | JN 0301.02 Tape Std °F |
| Office Work | Surveyed by G.E. DREIER |
| Checked | Notes Date |
| Date | Indexed H. E. OTT |

B.M. 48-115 (SOLSTICE CANYON B-10C 1950)
DESCRIPTION PER F.B. 1369-97 O.K. 4-16-68 G.E.D.
" " " " O.K. 5-23-73 R.D.A.

Note: Any Additions or Changes on this Sheet Must be Made or Circled in Red Ink With Date and Name of Person Making Change.

Do not extend this side of this line.

PLEASE RETURN TO
LOS ANGELES COUNTY ENGINEER
403 LOS ANGELES COUNTY ENGINEERING BLDG.

76F3098 CE#310 9-67

PLEASE RETURN TO
LOS ANGELES COUNTY ENGINEER
403 LOS ANGELES COUNTY ENGINEERING BLDG.

**Note:** Any Additions or Changes on this Sheet Must be Made or Circled in Red Ink With Date and Name of Person Making Change.

**Do not extend this side of this line.**

F.B. 3727 Pg 124

| | |
|---|---|
| Notes Ch'd by | Survey of L.A.Co. PRECISE LEVEL NET |
| Map No. | JN 0301.02 Tape Std °F |
| Office Work | Surveyed by G.E. DREIER |
| Checked | Notes G.E. DREIER Date 4-17-68 |
| Date | Indexed H. E. OTT |

F.B. 3727 PG. 127

B.M. 48-114 (SOLSTICE CANYON B-10B 1950)
PACIFIC COAST HWY AT ENTRANCE TO PARADISE COVE ON APPROX ℄, 185 FT. WEST OF WEST END OF CENTER DIVIDER STRIP, 67.5 S.E. OF A FIRE HYDRANT, 41 FT SOUTH OF POWER POLE No. 26124Y, 81 FT. N.E. OF POWER POLE NO 1330701E, A L.A.Co. SURVEY CONTROL SYSTEM TRAVERSE STATION BRASS DISC STAMPED "SOLSTICE CANYON B10B 1950" IN CONC. 8 INCHES DEEP UNDER A CAST IRON COVER

O.K. 5-25-1973 G.E.D

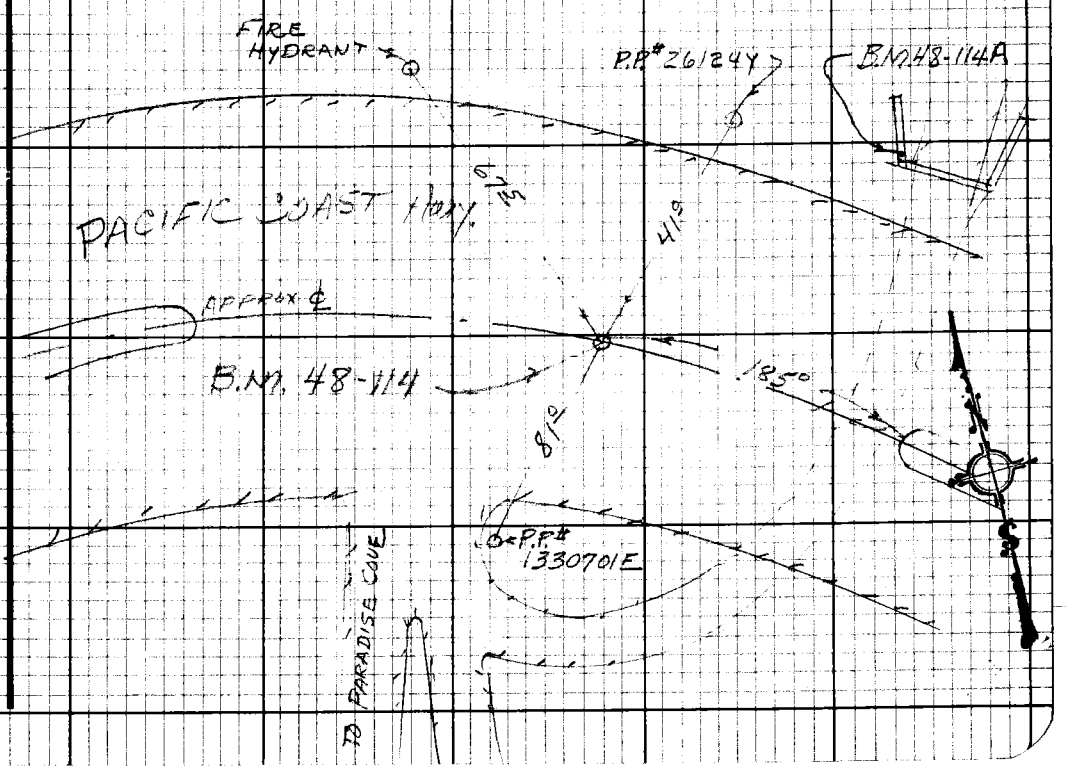


Note: Any Additions or Changes on this Sheet Must be Made or Circled in Red Ink With Date and Name of Person Making Change.

Do not extend this side of this line.

PLEASE RETURN TO
LOS ANGELES COUNTY ENGINEER
403 LOS ANGELES COUNTY ENGINEERING BLDG.

76F3098 CE#310 9-67

PLEASE RETURN TO
LOS ANGELES COUNTY ENGINEER
403 LOS ANGELES COUNTY ENGINEERING BLDG.

**Note:** Any Additions or Changes on this Sheet Must be Made or Circled in Red Ink With Date and Name of Person Making Change.

Do not extend this side of this line.

F.B. 3727 Pg 128

| | |
|---|---|
| Notes Ck'd by | Survey of L.A.C. PRECISE LEVEL NET |
| Map No. | JN 0301.02 Tape Std |
| Office Work | Surveyed by G.E. DREIER |
| Checked | Notes Date |
| Date | Indexed H. E. OTT |

F.B. 3727 PG. 129

B.M. 48-114A
DESC. PER F.B. 3706-9 O.K. 4-16-68 G.E.D.
" " " OK 5-25-1973 G.E.D

Note: Any Additions or Changes on this Sheet Must be Made or Circled in Red Ink With Date and Name of Person Making Change.

Do not extend this side of this line.

PLEASE RETURN TO
LOS ANGELES COUNTY ENGINEER
403 LOS ANGELES COUNTY ENGINEERING BLDG.

76F3098 CE#310 9-67

PLEASE RETURN TO
LOS ANGELES COUNTY ENGINEER
403 LOS ANGELES COUNTY ENGINEERING BLDG.

Note: Any Additions or Changes on this Sheet Must be Made or Circled in Red Ink With Date and Name of Person Making Change.

Do not extend this side of this line.

FB 2727 PG 130

| | |
|---|---|
| Noted Ck'd by | Survey of LA Co PRECISE/EE NET |
| Map No. | JN 0301.02 Tape Std °F |
| Office Work | Surveyed by G.E. DREIER |
| Checked | Notes Date |
| Date | Indexed H. E. CTY |

F.B. 3727 PG. 131

B.M. 48-113 (SOLSTICE CANYON B-10A 1950)

DESCRIPTION PER F.B. 1369-95 O.K. 4-17-68 G.E.D.

" " " " O.K. 5-25-1973 G.E.D

Note: Any Additions or Changes on this Sheet Must be Made or Circled in Red Ink With Date and Name of Person Making Change.

Do not extend this side of this line.

PLEASE RETURN TO
LOS ANGELES COUNTY ENGINEER
403 LOS ANGELES COUNTY ENGINEERING BLDG.

76F3098 CE#310 9-67

PLEASE RETURN TO
LOS ANGELES COUNTY ENGINEER
403 LOS ANGELES COUNTY ENGINEERING BLDG.

Note: Any Additions or Changes on this Sheet Must be Made or Circled in Red Ink With Date and Name of Person Making Change.

Do not extend this side of this line.

FB 3727 PG 132

| | |
|---|---|
| Notes Ck'd by | Survey of L.A.Co. PRECISE LEVEL NET |
| Map No. | JN 0301.02 Tape Std °F |
| Office Work | Surveyed by G.E. DREIER |
| Checked | Notes G.E. DREIER Date 4-17-68 |
| Date | Indexed H. E. OTT |

F.B. 3727 PG. 133

B.M. 48-112A (U.S.C.&G.S. Z 576 1939)

PACIFIC COAST HWY, AT HOUSE NUMBER 28000, OPPOSITE WINDING WAY, 100 FT. SOUTH OF ℄, 58.8 FT SOUTH OF POWER POLE #677983E, 9.3 FT. WEST OF POWER POLE 678000E, A U.S.C.&G.S.* DISC STAMPED ~~B.M.~~ "Z-576 1939" IN EAST END OF NORTH CONC. HEADWALL OF CULVERT UNDED OLD HWY.

* BENCH MARK DISC.

OK 5-25-73 G.E.D.

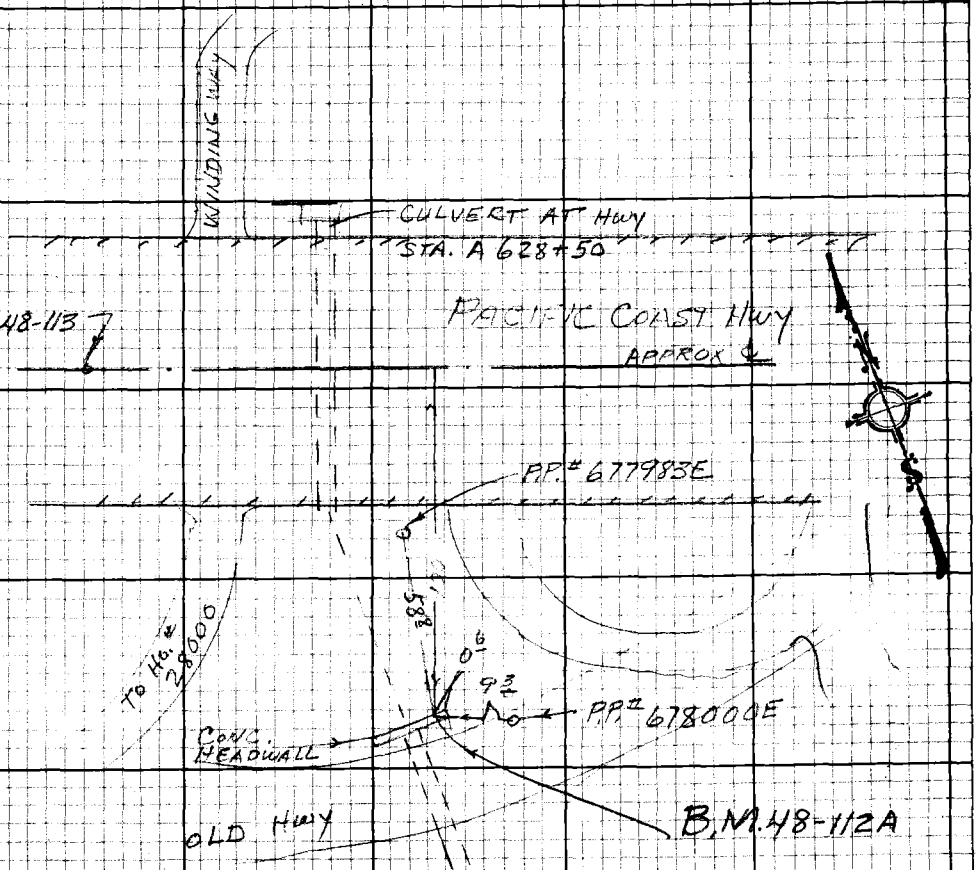


Note: Any Additions or Changes on this Sheet Must be Made or Circled in Red Ink With Date and Name of Person Making Change.

Do not extend this side of this line.

PLEASE RETURN TO
LOS ANGELES COUNTY ENGINEER
403 LOS ANGELES COUNTY ENGINEERING BLDG.

76F3098 CE#310 9-67

PLEASE RETURN TO
LOS ANGELES COUNTY ENGINEER
403 LOS ANGELES COUNTY ENGINEERING BLDG.

**Note:** Any Additions or Changes on this Sheet Must be Made or Circled in Red Ink With Date and Name of Person Making Change.

**Do not extend this side of this line.**

FB 3727 Pg 134

Notes Chkd by
Map No.
Office Work
Checked
Date

Survey of LA Co PRECISE LEVELNET
JN 0301.02 Tape Std °F
Surveyed by G.E. DREIER
Notes Date
Indexed H. E. CTY

F.B. 3727 PG. 135

B.M. 48-112 (SOLSTICE CANYON B-10 1950)
DESC. PER F.B. 1369-94 OK 4-17-68 G.E.D.
" " " OK 5-25-73 G.E.D.

Note: Any Additions or Changes on this Sheet Must be Made or Circled in Red Ink With Date and Name of Person Making Change.

Do not extend this side of this line.

PLEASE RETURN TO
LOS ANGELES COUNTY ENGINEER
403 LOS ANGELES COUNTY ENGINEERING BLDG.

76F3098 CE#310 9.67

PLEASE RETURN TO
LOS ANGELES COUNTY ENGINEER
403 LOS ANGELES COUNTY ENGINEERING BLDG.

**Note:** Any Additions or Changes on this Sheet Must be Made or Circled in Red Ink With Date and Name of Person Making Change.

**Do not extend this side of this line.**

F.B. 3727 PG 136

Notes Chkd by
Map No.
Office Work
Checked
Date

Survey of L.A.Co. PRECISE LEVEL NET
JN 030102 Tape Std "T"
Surveyed by G.E. DREIER
Notes G.E. DREIER Date 4-17-68
Indexed

F.B. 3727 PG. 137

RAMIREZ

B.M. 48-111A (SOLSTICE CANYON C-9 RESET 1960)
PACIFIC COAST HWY 0.45 MI. EAST OF RAMERA CN.
(PARADISE COVE) AT HWY STA. ±643+17, 38.7 FT. N. OF A L&T.
IN S. CURB OF CENTER DIVIDER, 69.6 FT. EAST OF POWER
POLE NO. 25737Y, 102 FT. WEST OF POWER POLE No. 26137Y
A L.A.CO. SURVEY CONTROL SYSTEM TRAVERSE STATION
BRASS DISC STAMPED "SOLSTICE CANYON C-9 RESET
1960" IN CONC. 15 INCHES DEEP.

OK 5-25-1973 G.E.D.

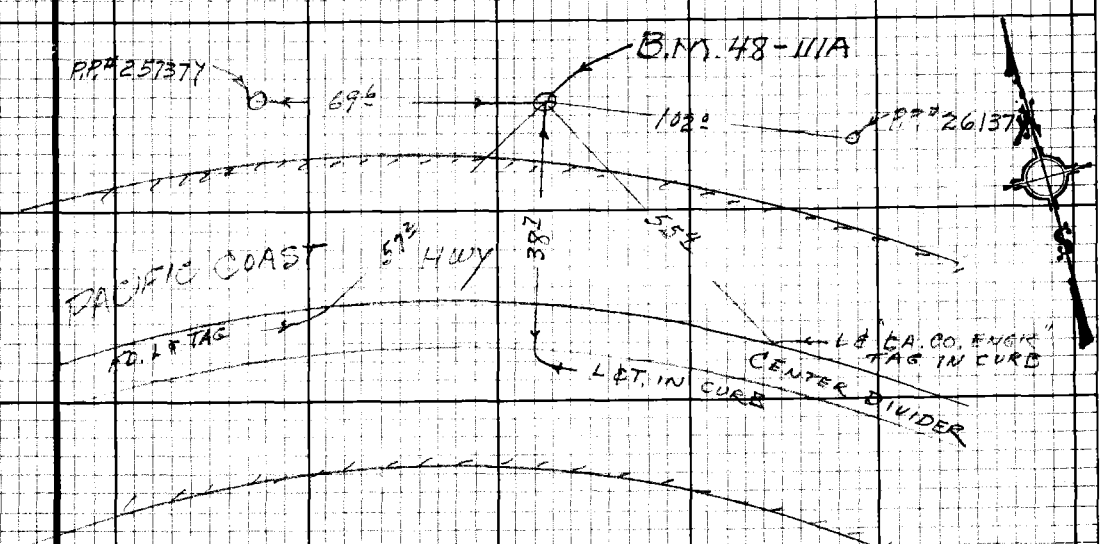


Note: Any Additions or Changes on this Sheet Must be Made or Circled in Red Ink With Date and Name of Person Making Change.

Do not extend this side of this line.

PLEASE RETURN TO
LOS ANGELES COUNTY ENGINEER
403 LOS ANGELES COUNTY ENGINEERING BLDG.

76F3088 CE#310 9.67

PLEASE RETURN TO
LOS ANGELES COUNTY ENGINEER
403 LOS ANGELES COUNTY ENGINEERING BLDG.

**Note:** Any Additions or Changes on this Sheet Must be Made or Circled in Red Ink With Date and Name of Person Making Change.

**Do not extend this side of this line.**

FB 3727 PG 138

| | |
|---|---|
| Notes Ck'd by | Survey of L.A.C. PRECISE LEVEL NET |
| Map No. | JN 030102 Tape Std °F |
| Office Work | Surveyed by G.E. DREIER |
| Checked | Notes Date |
| Date | Indexed H. E. CTR |

F.B. 3727 PG. 139

B.M. 48-110 (SOLSTICE CANYON D-9B 1950)
DESCRIPTION PER F.B. 1369-92 OK 4-17-68
" " " " OK 5-25-1973 G.E. DREIER

Note: Any Additions or Changes on this Sheet Must be Made or Circled in Red Ink With Date and Name of Person Making Change.

Do not extend this side of this line.

PLEASE RETURN TO
LOS ANGELES COUNTY ENGINEER
403 LOS ANGELES COUNTY ENGINEERING BLDG.

75F3098 CE#310 9-57

F.B. 3727 Pg. 140

PLEASE RETURN TO
LOS ANGELES COUNTY ENGINEER
403 LOS ANGELES COUNTY ENGINEERING BLDG.

Do not extend this side of this line.

Note: Any Additions or Changes on this Sheet Must be Made on Checklist in Red Ink With Date and Name of Person Making Change.

Notes Ckd by
Map No.
Office Work
Checked
Date

Survey of L.A. Co. PRECISE LEVEL NET
JN 0301.02 Tape Std °F
Surveyed by G.E. DREIER
Notes Date
Indexed H. E. DIY

F.B. 3727 PG. 141

B.M. 48-109 (SOLSTICE CANYON D-9 1950)
DESC. PER F.B. 1369-91 O.K. 4-17-68 G.E.D.
" " " " OK 5-25-73 G.E.D.

Note: Any Additions or Changes on this Sheet Must be Made or Circled in Red Ink With Date and Name of Person Making Change.

Do not extend this side of this line.

PLEASE RETURN TO
LOS ANGELES COUNTY ENGINEER
403 LOS ANGELES COUNTY ENGINEERING BLDG.

76F3098 CE#310 9-67

PLEASE RETURN TO
LOS ANGELES COUNTY ENGINEER
403 LOS ANGELES COUNTY ENGINEERING BLDG.

**Note:** Any Additions or Changes on this Sheet Must be Made or Circled in Red Ink With Date and Name of Person Making Change.

**Do not extend this side of this line.**

FB 3729 pg 142

Notes Chkd by
Map No.
Office Work
Checked
Date

Survey of L.A.Co. PRECISE LEVEL NET
JN 030102 Tape Std
Surveyed by G.E.DREIER
Notes G.E.DREIER Date 4-17-68
Indexed

F.B. 3727 PG. 143

BM. 48-108A (SOLSTICE CANYON E-9C RESET 1968)
PACIFIC COAST HWY, 143 FEET WEST OF WEST
END OF ESCONDIDO CR. BRIDGE ON & B.C. HWY
STA. A 681+05.48, 33.5 FEET EAST OF A L.& TAG
IN THE EAST END OF CURB OF CENTER DIVIDER,
A L.A.Co. SURVEY CONTROL SYSTEM TRAVERSE
STATION BRASS DISC STAMPED "SOLSTICE CANYON
E-9C RESET 1968" IN CONC. 8 INCHES BELOW
THE SURFACE UNDER A CAST IRON COVER
(REPLACES BM. 48-108)
OK 5-25-73 GEP.

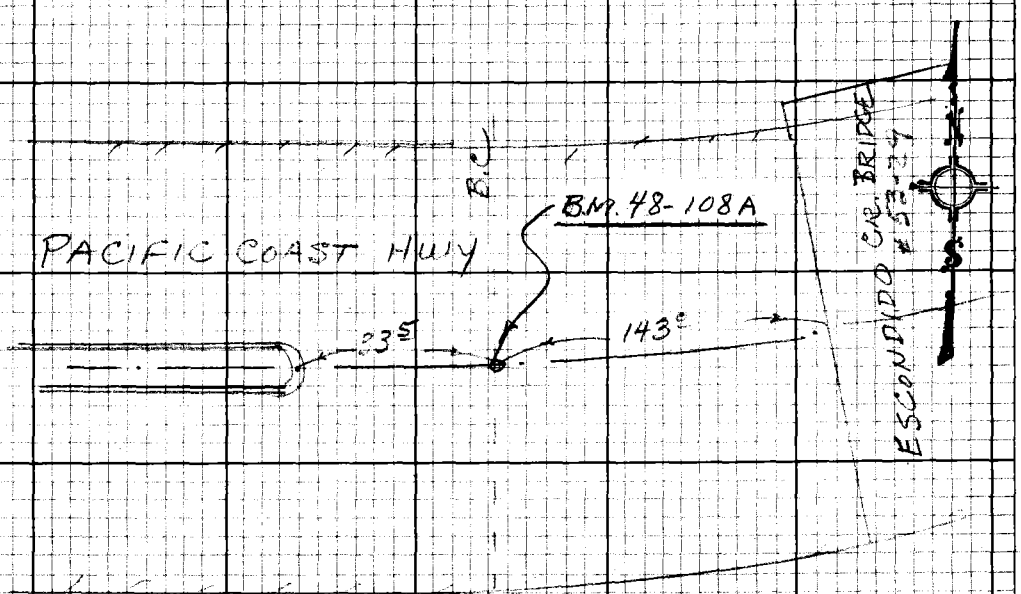


HD. # 27204

Note: Any Additions or Changes on this Sheet Must be Made or Circled in Red Ink With Date and Name of Person Making Change.

Do not extend this side of this line.

PLEASE RETURN TO
LOS ANGELES COUNTY ENGINEER
403 LOS ANGELES COUNTY ENGINEERING BLDG.

168308 CEE#310 9-67

F.B. 3727 Pg 144

PLEASE RETURN TO
LOS ANGELES COUNTY ENGINEER
403 LOS ANGELES COUNTY ENGINEERING BLDG.

Do not extend this side of this line.

Note: Any Additions or Changes on this Sheet Must be Made or Circled in Red Ink With Date and Name of Person Making Change.

Data Card by
Map No.
Office Work
Checked
Date

Survey of A.G. PRECISE LEVEL NET
JN 030102 Tape Std T
Surveyed by G.E. DREIER
Notes Date
Indexed R. E. OTT

F.B. 3727 PG. 145

B.M. 48-107 (U.S.C. & G.S. Y 576 1939)
DESCRIPTION PER F.B. 1369-89, 90 OK 4-17-68 G.E.D.
" " " OK 5-23-73 G.E.D.

Note: Any Additions or Changes on this Sheet Must be Made or Circled in Red Ink, With Date and Name of Person Making Change.

PLEASE RETURN TO
LOS ANGELES COUNTY ENGINEER
403 LOS ANGELES COUNTY ENGINEERING BLDG.

Do not extend this side of this line.

7683098 CE#310 9-67

PLEASE RETURN TO
LOS ANGELES COUNTY ENGINEER
403 LOS ANGELES COUNTY ENGINEERING BLDG.

**Note:** Any Additions or Changes on this Sheet Must be Made or Circled in Red Ink With Date and Name of Person Making Change.

**Do not extend this side of this line.**

F.B. 3727 PG 146

Notes Chk'd by
Map No.
Office Work
Checked
Date

Survey of L.A.CO. PRECISE LEVEL NET
JN 0301.02 Tape Std T
Surveyed by G.E. DREIER
Notes Date
Indexed H. E. OH

F.B. 3727 PG. 147

B.M. 48-106 (U.S. 1307, RESET 1938)
DESCRIPTION PER F.B. 1369-89 OK 4-17-68 G.E.D.
" " " OK 5-23-73 G.E.D.

Note: Any Additions or Changes on this Sheet Must be Made or Circled in Red Ink With Date and Name of Person Making Change.

Do not extend this side of this line.

PLEASE RETURN TO
LOS ANGELES COUNTY ENGINEER
403 LOS ANGELES COUNTY ENGINEERING BLDG.

7658038 CE#31D 9-67

FB. 3727 PG 148

PLEASE RETURN TO
LOS ANGELES COUNTY ENGINEER
403 Los Angeles County Engineering Bldg.

Do not extend this side of this line.

Note: Any Additions or Changes on this Sheet Must be Made or Carried in Red Ink, With Date and Name of Person Making Change.

| | |
|---|---|
| Notes Ck'd by | Survey of L.A.Co. PRECISE LEVEL NET |
| Map No. | JNO 301.[illegible] Tape Std "F" |
| Office Work | Surveyed by G.E. DREIER |
| Checked | Notes Date |
| Date | Indexed H. E. OTT |

F.B. 3727 PG. 149

B.M. 48-105 (SOLSTICE CANYON E-9B 1950)
DESCRIPTION PER F.B. 1369-88 OK 4-18-68 G.E.D.
" " " OK 5-25-73 G.E.D.

Note: Any Additions or Changes on this Sheet Must be Made or Circled in Red Ink With Date and Name of Person Making Change.

Do not extend this side of this line.

PLEASE RETURN TO
LOS ANGELES COUNTY ENGINEER
403 LOS ANGELES COUNTY ENGINEERING BLDG.

76F3098 CE#31D 9-67

PLEASE RETURN TO
LOS ANGELES COUNTY ENGINEER
403 LOS ANGELES COUNTY ENGINEERING BLDG.

Note: Any Additions or Changes on this Sheet Must be Made or Circled in Red Ink With Date and Name of Person Making Change.

Do not extend this side of this line.

FB 3727 PG 150

| | |
|---|---|
| Notes Ck'd by | Survey of LAC PRECISE LEVELING |
| Map No. | JN 030102 Tape Std °F |
| Office Work | Surveyed by G.E. DREIER |
| Checked | Notes Date |
| Date | Indexed H. E. OTT |

F.B. 3727 PG. 151

B.M. 48-104 (SOLSTICE CANYON E-9A 1950)
DESC. PER F.B. 1369-87 OK 4-18-68 G.E.D.
" " " OK 5-23-73 G.E.D.

Note: Any Additions or Changes on this Sheet Must be Made or Circled in Red Ink With Date and Name of Person Making Change.

Do not extend this side of this line.

PLEASE RETURN TO
LOS ANGELES COUNTY ENGINEER
403 LOS ANGELES COUNTY ENGINEERING BLDG.

76F3098 CE#310 9-67

PLEASE RETURN TO
LOS ANGELES COUNTY ENGINEER
403 LOS ANGELES COUNTY ENGINEERING BLDG.

**Note:** Any Additions or Changes on this Sheet Must be Made on Circled in Red Ink With Date and Name of Person Making Change.

**Do not extend this side of this line.**

F.B. 3727 Pg 152

Notes Chkd by
Map No.
Office Work
Checked
Date

Survey of L.A. Co. PRECISE LEVEL NET
JN 301.02 Tape Std "F"
Surveyed by G.E. DREIER
Notes H. E. OH Date
Indexed

F.B. 3727 PG. 153

B.M. 48-103 (SOLSTICE CANYON E-9 1950)
DESCRIPTION PER F.B. 1369-86 OK 4-19-68 G.E.D.
" " F.B. " OK 5-23-73 G.E.D.

Note: Any Additions or Changes on this Sheet Must be Made or Checked in Red Ink With Date and Name of Person Making Change.

Do not extend this side of this line.

PLEASE RETURN TO
LOS ANGELES COUNTY ENGINEER
403 LOS ANGELES COUNTY ENGINEERING BLDG.

16R3098 CE#310 9.67

PLEASE RETURN TO
LOS ANGELES COUNTY ENGINEER
403 LOS ANGELES COUNTY ENGINEERING BLDG.

**Note:** Any Additions or Changes on this Sheet Must be Made or Circled in Red Ink With Date and Name of Person Making Change.

**Do not extend this side of this line.**

FB 3727 PG 154

| | |
|---|---|
| Notes Ck'd by | Survey of L.A. Co. PRECISE LEVELNET |
| Map No. | JN 0301.02 Tape Std °F |
| Office Work | Surveyed by G.E. DREIER |
| Checked | Notes Date |
| Date | Indexed E. E. OTT |

F.B. 3727 PG. 155

B.M. 48-102 (SOLSTICE CANYON F-9A 1950)
DESCRIPTION PER F.B. 1369-85 OK 4-19-68 G.E.D.
" " " 5-25-73 G.E.D

Note: Any Additions or Changes on this Sheet Must be Made or Circled in Red Ink With Date and Name of Person Making Change.

Do not extend this side of this line.

PLEASE RETURN TO
LOS ANGELES COUNTY ENGINEER
403 LOS ANGELES COUNTY ENGINEERING BLDG.

76F3098 CE#310 9-67

PLEASE RETURN TO
LOS ANGELES COUNTY ENGINEER
403 LOS ANGELES COUNTY ENGINEERING BLDG.

Note: Any Additions or Changes on this Sheet Must be Made or Circled in Red Ink With Date and Name of Person Making Change.

Do not extend this side of this line.

F.B. 3727 Pg 15-6

| | |
|---|---|
| Notes Ck'd by | Survey of L.A.Co. PRECISE LEVELNET |
| Map No. | JN 0301.02 Tape Std. |
| Office Work | Surveyed by G.E. DREIER |
| Checked | Notes G.E. DREIER Date 4-19-68 |
| Date | Indexed H. E. OTV |

F.B. 3727 PG. 157

B.M. 48-101A (SOLSTICE CANYON F-9 RESET 1968)
PACIFIC COAST HWY ABOUT 300 FT EAST OF LATIGO CANYON ROAD, 29 FT. SOUTH OF ℄, 32 FT. SOUTH EAST OF A STORM DRAIN MANHOLE IN CENTER DIVIDER, 4 FT. SOUTH OF EDGE OF CONC. PAVEMENT 76.4 FT. S.W. OF TELEPHONE POLE No. 163957, A L.A.CO. SURVEY CONTROL SYSTEM BRASS* DISC. STAMPED "SOLSTICE CYN. F-9 RESET 1968" IN CONC. 10 INCHES DEEP UNDER A CAST IRON COVER

(NOTE:- IN SAME HORIZONAL POSITION AS B.M. 48-101)

* TRAVERSE STATION

O.K. 6-11-73 R.D.A.

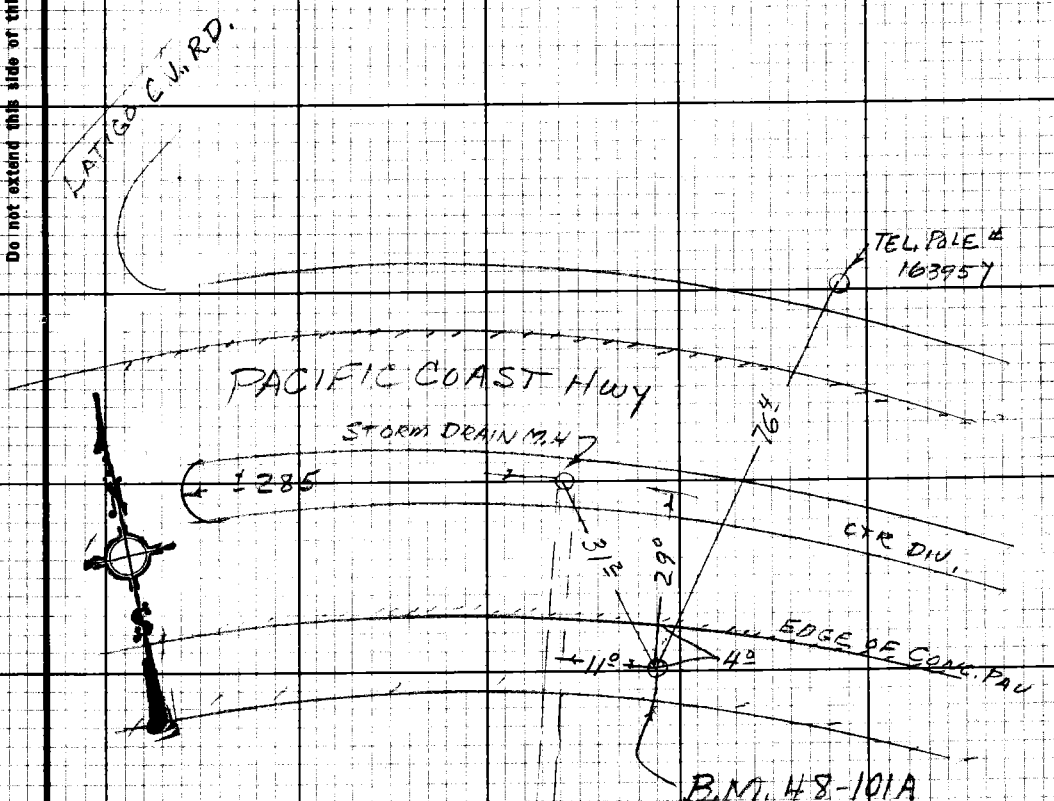


Note: Any Additions or Changes on this Sheet Must be Made or Circled in Red Ink With Date and Name of Person Making Change.

Do not extend this side of this line.

PLEASE RETURN TO
LOS ANGELES COUNTY ENGINEER
403 LOS ANGELES COUNTY ENGINEERING BLDG.

76F309B CE#310 9-67

PLEASE RETURN TO
LOS ANGELES COUNTY ENGINEER
403 LOS ANGELES COUNTY ENGINEERING BLDG.

**Note:** Any Additions or Changes on this Sheet Must be Made or Circled in Red Ink With Date and Name of Person Making Change.

**Do not extend this side of this line.**

FB 3728 PG 158

| | |
|---|---|
| Notes Ckd by | Survey of L.A. Co PRECISE LEVELNET F.B. 3727 PG 159 |
| Map No. | JN 030102 Tape Std |
| Office Work | Surveyed by G.E. DREIER |
| Checked | Notes G.E. DREIER Date 4-30-68 |
| Date | Indexed H. E. OTT |

B.M. 48-100B (U.S.C & G.S. G 1060 RESET 1960)
PACIFIC COAST HWY 0.4 MI. WEST OF SOLSTICE CN., 260 FT. EAST OF LATIGO SHORE DR, 41.5 FT. NORTH OF CENTER OF CENTER DIVIDER, 0.9 FT. EAST OF WEST END OF CONC. HEADWALL TO CULVERT AT HWY STA A 737+23, A U.S.C. & G.S. BRASS DISC* STAMPED "G 1060 RESET 1960" CEMENTED IN TOP OF HEADWALL
(NOTE — PROBABLY SAME DISC & LOCATION AND ELEV. AS B.M. 48-100A. BELIEVE DESCRIPTION OF B.M. 48-100A PER F.B. 1369-83 TO BE IN ERROR AS TO STAMPINGS, ALSO IT IS PROBABLE THAT DISC IS ERRONEOUS STAMPING OF U.S.C.& G.S. G 1052 1960)

* BENCH MARK DISC
OK 5-25-73 G.E.D.

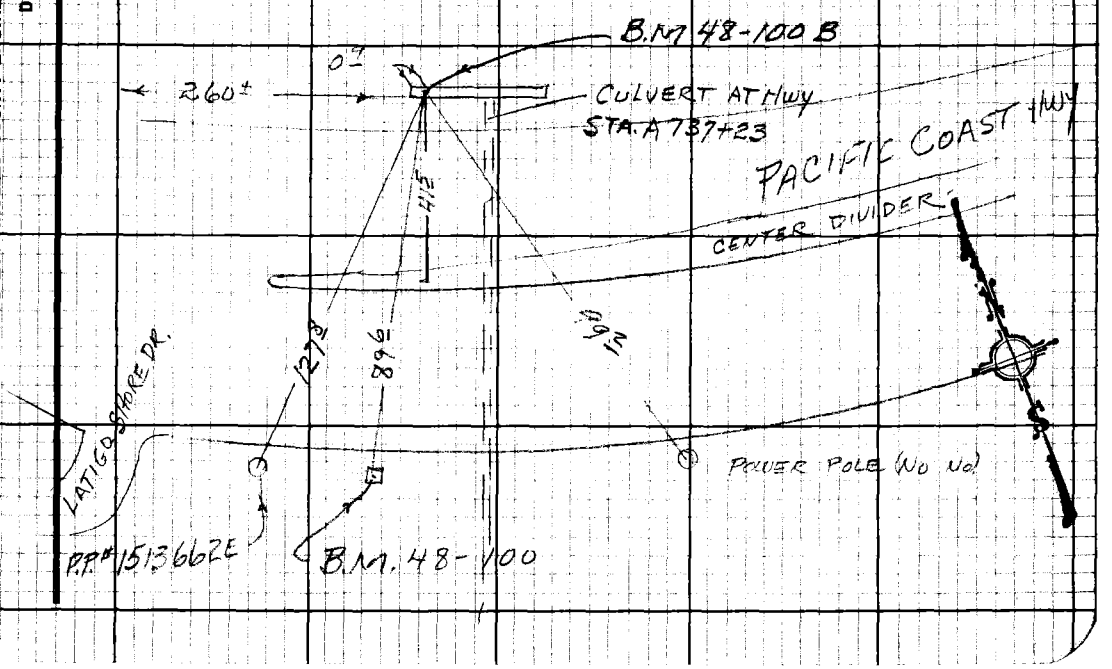


Note: Any Additions or Changes on this Sheet Must be Made or Circled in Red Ink With Date and Name of Person Making Change.

Do not extend this side of this line.

PLEASE RETURN TO
LOS ANGELES COUNTY ENGINEER
403 LOS ANGELES COUNTY ENGINEERING BLDG.

16E309B CE#310 9-67

F.B. 3727 Pg 160

PLEASE RETURN TO
LOS ANGELES COUNTY ENGINEER
403 LOS ANGELES COUNTY ENGINEERING BLDG.

Do not extend this side of this line.

Note: Any Additions or Changes on this Sheet Must be Made or Circled in Red Ink With Date and Name of Person Making Change.

Notes Held by
Map No.
Office Work
Checked
Date

Survey of L.A.G. PRECISE LEVELNET F.B. 3727 PG. 161
JN 0340.02 Tape Std °F
Surveyed by
Notes Date 4-19-68
Indexed H. F. OTT

B.M. 48-100 (SOLSTICE CANYON G 9A 1950)
DESCRIPTION PER F.B. 1369-83 ok 4-19-68
" " " " OK 5-23-73 G.E.D.

Note: Any Addition or Changes on this Sheet Must be Made or Circled in Red Ink With Date and Name of Person Making Change.

PLEASE RETURN TO
LOS ANGELES COUNTY ENGINEER
403 LOS ANGELES COUNTY ENGINEERING BLDG.

Do not extend this side of this line.

76F4098 CE#31D 9-67

PLEASE RETURN TO
LOS ANGELES COUNTY ENGINEER
403 LOS ANGELES COUNTY ENGINEERING BLDG.

**Note:** Any Additions or Changes on this Sheet Must be Made or Circled in Red Ink With Date and Name of Person Making Change.

**Do not extend this side of this line.**

FB 3727 Pg 162

Notes Chk'd by
Map No.
Office Work
Checked
Date

Survey of L.A.Co. PRECISE LEVEL NET
JN 030102 Tape Std °F
Surveyed by G.E. DREIER
Notes G.E. DREIER Date 4-30-68
Indexed H. E. OTT

F.B. 3727 Pg. 163

B.M. 48-99A (SOLSTICE CANYON G-9 RESET 1958)
PACIFIC COAST HWY AND SOLSTICE CR. AND CORRAL CANYON ROAD, ABOUT 50 FT EAST OF THE CENTER OF THE INTERSECTION, 4 FEET EAST OF E. EDGE OF A CATCH BASIN, 3.5 FT WEST OF WEST END OF CENTER DIVIDER 93.2 FT. NORTHEAST OF N.E. COR OF HOUSE NUMBER 26044, 74.5 FT NORTH OF B.M. 48-99, A L.A.Co. SURVEY CONTROL SYSTEM TRAVERSE STATION BRASS DISC STAMPED "SOLSTICE CANYON G-9 RESET 1958" IN CONC. 9 INCHES DEEP UNDER A CAST IRON COVER

O.K. 6-8-73 R.D.A.

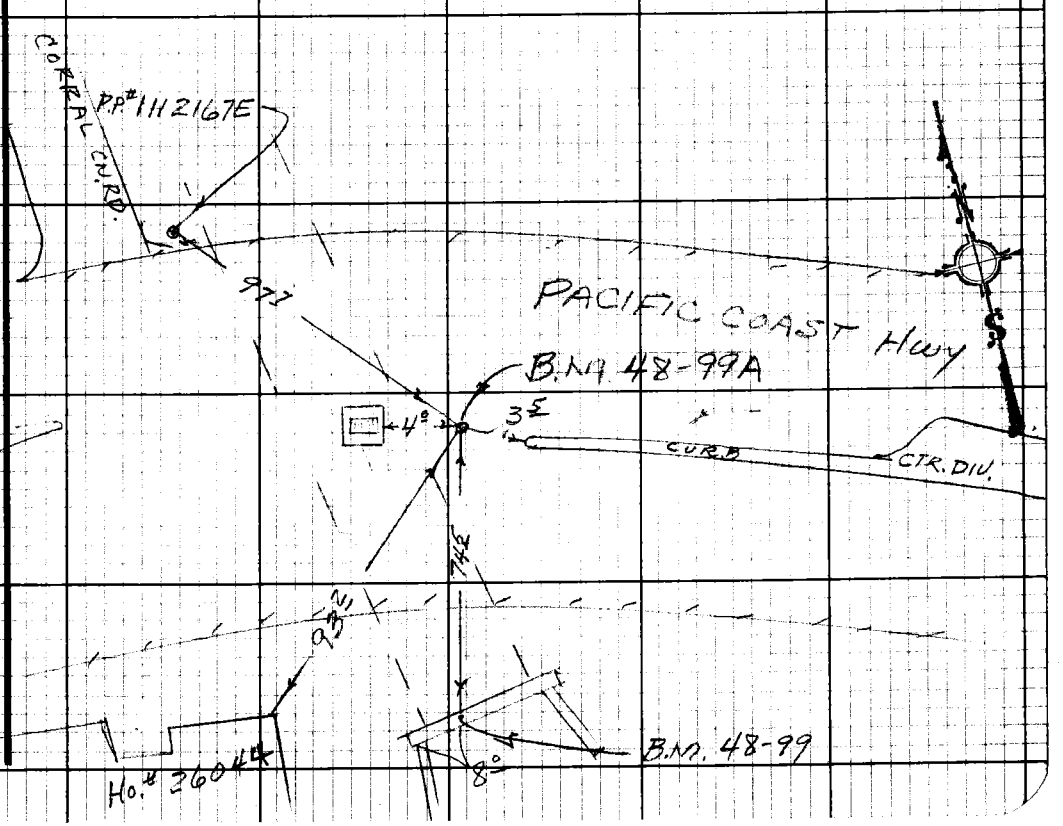


Note: Any Additions or Changes on this Sheet Must be Made or Circled in Red Ink With Date and Name of Person Making Change.

Do not extend this side of this line.

PLEASE RETURN TO
LOS ANGELES COUNTY ENGINEER
403 LOS ANGELES COUNTY ENGINEERING BLDG.

76F3098 CE#310 9-67

PLEASE RETURN TO
LOS ANGELES COUNTY ENGINEER
403 LOS ANGELES COUNTY ENGINEERING BLDG.

**Note:** Any Additions or Changes on this Sheet Must be Made or Circled in Red Ink With Date and Name of Person Making Change.

**Do not extend this side of this line.**

F.B. 3727 Pg 164

Notes Ckd by
Map No.
Office Work
Checked
Date

Survey of L.A. Co. PRECISE LEVEL NET
JN 030102 Tape Std T
Surveyed by G.E. DREIER
Notes Date
Indexed H. E. OTT

F.B. 3727 PG. 165

B.M. 48-99
DESCRIPTION PER F.B. 1369-82 OK 4-19-68 G.E.D
" " " " " O.K. 6-8-73 R.D.R.

Note: Any Additions or Changes on this Sheet Must Be Made or Checked in Red Ink With Date and Name of Person Making Change.

PLEASE RETURN TO
LOS ANGELES COUNTY ENGINEER
403 LOS ANGELES COUNTY ENGINEERING BLDG.

Do not extend this side of this line.

76R3098 CE#310 8.67

PLEASE RETURN TO
LOS ANGELES COUNTY ENGINEER
403 LOS ANGELES COUNTY ENGINEERING BLDG.

**Note:** Any Additions or Changes on this Sheet Must be Made or Circled in Red Ink With Date and Name of Person Making Change.

Do not extend this side of this line.

FB 3727 PG 166

| | |
|---|---|
| Notes Ck'd by | Survey of L.A.Co. PRECISE LEVEL NET |
| Map No. | JN 030102 Tape Std °F |
| Office Work | Surveyed by G.E. DREIER |
| Checked | Notes Date |
| Date | Indexed H. E. OTT |

F.B. 3727 PG. 167

B.M. 48-98 (SOLSTICE CANYON H-8B 1950)

DESCRIPTION PER F.B. 1369-81 OK 4-30-68 G.E.D.

" " " " O.K. 6-8-73 R.D.A.

Note: Any Additions or Changes on this Sheet Must be Made or Circled in Red Ink With Date and Name of Person Making Change.

Do not extend this side of this line.

PLEASE RETURN TO
LOS ANGELES COUNTY ENGINEER
403 LOS ANGELES COUNTY ENGINEERING BLDG.

76F3098 CE#310 9-67

PLEASE RETURN TO
LOS ANGELES COUNTY ENGINEER
403 LOS ANGELES COUNTY ENGINEERING BLDG.

**Note:** Any Additions or Changes on this Sheet Must be Made or Circled in Red Ink With Date and Name of Person Making Change.

**Do not extend this side of this line.**

FB 3727 PG 168

Notes Ckld by
Map No.
Office Work
Checked
Date

Survey of L.A. Co. PRECISE LEVEL NET F.B. 3727 PG. 169
JN 030102 Tape Std "F"
Surveyed by G.E. DREIER
Notes Date
Indexed H. E. OTT

B.M. 48-97 (SOLSTICE CANYON H-8A 1950)
DESCRIPTION PER F.B. 1369-81 O.K. 4-30-68 G.E.D.
" " " " O.K. 6-8-73 R.D.A.

Note: Any Additions or Changes on this Sheet Must be Made or Circled in Red Ink With Date and Name of Person Making Change.

Do not extend this side of this line.

PLEASE RETURN TO
LOS ANGELES COUNTY ENGINEER
403 LOS ANGELES COUNTY ENGINEERING BLDG.

AGF3098 CE#310 9.67

PLEASE RETURN TO
LOS ANGELES COUNTY ENGINEER
403 LOS ANGELES COUNTY ENGINEERING BLDG.

Do not extend this side of this line.

Note: Any Additions or Changes on this Sheet Must be Made on Circled in Red Ink With Date and Name of Person Making Change.

F.B. 3727 PG 170

| | | | |
|---|---|---|---|
| Notes Ck'd by | | Survey of L.A.G. PRECISE LEVEL NET | F.B. 3727 Pg 171 |
| Map No. | | JN 2301.02 Tape Std | |
| Office Work | | Surveyed by G.E. DREIER | |
| Checked | | Notes Date | |
| Date | | Indexed H. E. OTT | |

B.M. 48-96 (SOLSTICE CANYON 4-8 1950)

DESC. PER F.B. 1369-80 OK 4-30-68 G.E.D.
" " " " O.K. 6-8-73 R.D.A.

Note: Any Additions or Changes on this Sheet Must be Made or Circled in Red Ink With Date and Name of Person Making Change.

PLEASE RETURN TO
LOS ANGELES COUNTY ENGINEER
403 LOS ANGELES COUNTY ENGINEERING BLDG.

Do not extend this side of this line.

76FS098 CE#310 9-67

PLEASE RETURN TO:
LOS ANGELES COUNTY ENGINEER
403 LOS ANGELES COUNTY ENGINEERING BLDG.

**Note:** Any Additions or Changes on this Sheet Must be Made on Circled in Red Ink With Date and Name of Person Making Change.

Do not extend this side of this line.

FB 2727 PG 172

Notes Held by
Map No.
Office Work
Checked
Date

Survey of L.A. Co. PRECISE LEVEL NET
JN 0301.02 Tape Std °F
Surveyed by G.E. DREIER
Notes Date
Indexed H. E. CH

F.B. 3727 PG. 173

B.M. 48-95A (U.S.C.&G.S. F 1052 1960)
DESCRIPTION PER F.B. 1369-80 OK 4-30-68 G.E.D.
" " " " " O.K. 6-8-73 R.D.A.

Note: Any Additions or Changes on this Sheet Must be Made or Checked in Red Ink With Date and Name of Person Making Change.

PLEASE RETURN TO
LOS ANGELES COUNTY ENGINEER
403 LOS ANGELES COUNTY ENGINEERING BLDG.

Do not extend this side of this line.

16F408B CE#310 9-67

PLEASE RETURN TO
LOS ANGELES COUNTY ENGINEER
403 LOS ANGELES COUNTY ENGINEERING BLDG.

**Note:** Any Additions or Changes on this Sheet Must be Made or Circled in Red Ink With Date and Name of Person Making Change.

**Do not extend this side of this line.**

F.B. 3727 Pg. 174

Notes Ck'd by
Map No.
Office Work
Checked
Date

Survey of L.A. Co. PRECISE LEVEL NET F.B. 3727 PG 175
JN 0301.02 Tape Std °F
Surveyed by G.E. DREIER
Notes Date
Indexed H. E. OTT

B.M. 48-95 (RESET 1938 U.S. 1303)
DESC. PER F.B. 1369-80 OK 4-30-68
" " " O.K. 6-8-73 R.D.A.

Note: Any Additions or Changes on this Sheet Must be Made or Circled in Red Ink With Date and Name of Person Making Change.

Do not extend this side of this line.

PLEASE RETURN TO
LOS ANGELES COUNTY ENGINEER
403 LOS ANGELES COUNTY ENGINEERING BLDG.

76F3098 CE# 310 9-67

PLEASE RETURN TO
LOS ANGELES COUNTY ENGINEER
403 LOS ANGELES COUNTY ENGINEERING BLDG.

Note: Any Additions or Changes on this Sheet Must be Made or Circled in Red Ink With Date and Name of Person Making Change.

Do not extend this side of this line.

F.B. 3727 Pg 176

Notes Chkd by
Map No.
Office Work
Checked
Date

Survey of A.G. PRECISE LEVELING
JN 030102 Tape Std °F
Surveyed by G.E. DREIER
Notes Date
Indexed H. E. OH

F.B. 3727 PG. 177

B.M. 48-94 (SOLSTICE CANYON I-9A 1950)
DESCRIPTION PER F.B. 1369-79 OK 4-30-68 G.E.D.
" " " " O.K. 6-8-73 R.D.A.

Note: Any Additions or Changes on this Sheet Must Be Made or Checked in Red Ink With Date and Name of Person Making Change.

Do not extend this side of this line.

PLEASE RETURN TO
LOS ANGELES COUNTY ENGINEER
403 LOS ANGELES COUNTY ENGINEERING BLDG.

16F3008 CE#310 9.67

PLEASE RETURN TO
LOS ANGELES COUNTY ENGINEER
403 LOS ANGELES COUNTY ENGINEERING BLDG.

**Note:** Any Additions or Changes on this Sheet Must be Made or Circled in Red Ink With Date and Name of Person Making Change.

**Do not extend this side of this line.**

FB 3727 PG 178

Notes Chkd by
Map No.
Office Work
Checked
Date

Survey of L.A.Co. PRECISE LEVEL NET F.B. 3727 PG. 179
JN 030102 Tape Std °F
Surveyed by G.E. DREIER
Notes Date
Indexed H. E. CITY

B.M. 48-93 (SOLSTICE CANYON I-9 1950)
DESCRIPTION PER F.B. 1369-79 OK 4-30-68 G.E.D.
" " " " O.K. 6-8-73 R.D.A.

Note: Any Additions or Changes on this Sheet Must be Made or Checked in Red Ink With Date and Name of Person Making Change.

PLEASE RETURN TO
LOS ANGELES COUNTY ENGINEER
403 LOS ANGELES COUNTY ENGINEERING BLDG.

Do not extend this side of this line.

16F4028 CE#310 9-67

PLEASE RETURN TO:
LOS ANGELES COUNTY ENGINEER
403 LOS ANGELES COUNTY ENGINEERING BLDG.

**Note:** Any Additions or Changes on this Sheet Must be Made or Circled in Red Ink With Date and Name of Person Making Change.

**Do not extend this side of this line.**

F.B. 3727 Pg 180

| | |
|---|---|
| Notes Ch'd by | Survey of L.A. Co. Precise Level Net |
| Map No. | JN 0301.02 Tape Std °F |
| Office Work | Surveyed by G.E. Dreier |
| Checked | Notes Date |
| Date | Indexed H. S. CD |

F.B. 3727 Pg 181

B.M. 48-92 (SOLSTICE CANYON I-8 1950)
DESCRIPTION PER F.B. 1369-78 OK 4-30-68 G.E.D.
" " " " O.K. 6-8-73 R.D.A.

Note: Any Additions or Changes on this Sheet Must be Made or Circled in Red Ink With Date and Name of Person Making Change.

Do not extend this side of this line.

PLEASE RETURN TO
LOS ANGELES COUNTY ENGINEER
403 LOS ANGELES COUNTY ENGINEERING BLDG.

76F3098 CE#310 9-67

PLEASE RETURN TO
LOS ANGELES COUNTY ENGINEER
403 LOS ANGELES COUNTY ENGINEERING BLDG.

**Note:** Any Additions or Changes on this Sheet Must be Made or Circled in Red Ink With Date and Name of Person Making Change.

**Do not extend this side of this line.**

FB 3727 PG 182

| | |
|---|---|
| ~~Notes Chk'd by~~ | ~~Survey of~~ L.A.Co. PRECISE LEVEL NET |
| Map No. | JN 0301.02 Tape Std °F |
| Office Work | Surveyed by G.E. DREIER |
| Checked | Notes Date |
| Date | Indexed D. L. OTT |

F.B. 3727 PG. 183

B.M. 48+91 (SOLSTICE CANYON J-8A 1950)
DESCRIPTION PER F.B. 1369-77 O.K. 4-30-68 G.E.D.
" " " " " O.K. 6-8-73 R.D.A.

Note: Any Additions or Changes on this Sheet Must be Made or Circled in Red Ink With Date and Name of Person Making Change.

Do not extend this side of this line.

PLEASE RETURN TO
LOS ANGELES COUNTY ENGINEER
403 LOS ANGELES COUNTY ENGINEERING BLDG.

16FS99B CE#310 9.67

PLEASE RETURN TO
LOS ANGELES COUNTY ENGINEER
403 LOS ANGELES COUNTY ENGINEERING BLDG.

**Note:** Any Additions or Changes on this Sheet Must be Made or Circled in Red Ink With Date and Name of Person Making Change.

**Do not extend this side of this line.**

FB 3727 PG 184

| | |
|---|---|
| Notes Ch'd by | Survey of L.A.Co. PRECISE LEVELING F.B. 3727 PG. 185 |
| Map No. | JN 0301.02 Tape Std °F |
| Office Work | Surveyed by G.E. DREIER |
| Checked | Notes Date |
| Date | Indexed H. E. OD |

B.M. 48-90 (SOLSTICE CANYON J-8 1950)

DESCRIPTION PER F.B. 1369-76 OK 4-30-68 G.E.D.

" " " " O.K 6-8-73 R.D.A.

Note: Any Additions or Changes on this Sheet Must be Made or Circled in Red Ink With Date and Name of Person Making Change.

Do not extend this side of this line.

PLEASE RETURN TO
LOS ANGELES COUNTY ENGINEER
403 LOS ANGELES COUNTY ENGINEERING BLDG.

76F3098 CE#310 9-67

PLEASE RETURN TO
LOS ANGELES COUNTY ENGINEER
403 LOS ANGELES COUNTY ENGINEERING BLDG.

**Note:** Any Additions or Changes on this Sheet Must be Made or Circled in Red Ink With Date and Name of Person Making Change.

Do not extend this side of this line.

F.B. 3727 Pg 186

Notes Ch'd by
Map No.
Office Work
Checked
Date

Survey of LAC PRECISE LEVEL NET
JN 030102 Tape Std °F
Surveyed by G. E. DREIER
Notes Date
Indexed H. E. OT

F.B. 3727 Pg 187

B.M. 48-89 A (U.S.C. & G.S. E 1052 1960)
DESC. PER F.B. 1369-143 OK 4-30-68 G.E.D.
" " " " O.K. 6-11-73 R.D.A.

Note: Any Additions or Changes on this Sheet Must be Made or Circled in Red Ink With Date and Name of Person Making Change.

Do not extend this side of this line.

PLEASE RETURN TO
LOS ANGELES COUNTY ENGINEER
403 LOS ANGELES COUNTY ENGINEERING BLDG.

76F3098 CE#310 9-67

PLEASE RETURN TO
LOS ANGELES COUNTY ENGINEER
403 LOS ANGELES COUNTY ENGINEERING BLDG.

**Note:** Any Additions or Changes on this Sheet Must be Made or Circled in Red Ink With Date and Name of Person Making Change.

**Do not extend this side of this line.**

F.B. 3727 PG. 188

| | |
|---|---|
| Notes Ck'd by | Survey of LA Co. PRECISE LEVEL NET |
| Map No. | JN 0301.02 Tape Std °F |
| Office Work | Surveyed by G.E. DREER |
| Checked | Notes Date |
| Date | Indexed H. F. OTT |

F.B. 3727 PG 189

B.M. 48-89 (SOLSTICE CANYON K-8A 1950)
DESC. PER F.B. 1369-75 OK 4-30-68 G.E.D.
" " " O.K. 6-11-73 R.D.A.

Note: Any Additions or Changes on this Sheet Must be Made or Circled in Red Ink With Date and Name of Person Making Change.

PLEASE RETURN TO
LOS ANGELES COUNTY ENGINEER
403 LOS ANGELES COUNTY ENGINEERING BLDG.

Do not extend this side of this line.

76F309B CE#310 9-67

PLEASE RETURN TO
LOS ANGELES COUNTY ENGINEER
403 LOS ANGELES COUNTY ENGINEERING BLDG.

**Note:** Any Additions or Changes on this Sheet Must be Made or Circled in Red Ink With Date and Name of Person Making Change.

**Do not extend this side of this line.**

F.B. 3727 Pg 190

| | |
|---|---|
| Notes Ck'd by | Survey of LAG PRECISE LEVEL NET |
| Map No. | JN 0301.02 Tape Std °F |
| Office Work | Surveyed by G.E. DREIER |
| Checked | Notes Date |
| Date | Indexed H. E. CT |

F.B. 3727 PG. 191

B.M. 48-88 (SOLSTICE CANYON K-8 1950)
DESCRIPTION PER F.B. 1369-75 OK 4-30-68 G.E.D.
" " " " O.K. 6-11-73 R.D.A.

Note: Any Additions or Changes on this Sheet Must be Made or Circled in Red Ink With Date and Name of Person Making Change.

Do not extend this side of this line.

PLEASE RETURN TO
LOS ANGELES COUNTY ENGINEER
403 LOS ANGELES COUNTY ENGINEERING BLDG.

76F3098 CE#31D 9-67

PLEASE RETURN TO
LOS ANGELES COUNTY ENGINEER
403 LOS ANGELES COUNTY ENGINEERING BLDG.

Note: Any Additions or Changes on this Sheet Must be Made or Circled in Red Ink With Date and Name of Person Making Change.

Do not extend this side of this line.

F.B. 3727 Pg 192

| | |
|---|---|
| Notes Ck'd by | Survey of L.A.Co. PRECISE LEVEL NET F.B. 3727 PG 193 |
| Map No. | JN 0301.02 Tape Std °F |
| Office Work | Surveyed by G.E. DREIER |
| Checked | Notes Date |
| Date | Indexed I F ON |

B.M. 48-87 (SOLSTICE CANYON L-8B 1950)
DESC. PER F.B. 1369-74 OK 4-30-68 G.E.D.
" " " O.K. 6-11-73 R.D.A.

Note: Any Additions or Changes on this Sheet Must be Made or Circled in Red Ink With Date and Name of Person Making Change.

Do not extend this side of this line.

PLEASE RETURN TO
LOS ANGELES COUNTY ENGINEER
403 LOS ANGELES COUNTY ENGINEERING BLDG.

76F3098 CE#310 9-67

PLEASE RETURN TO
LOS ANGELES COUNTY ENGINEER
403 LOS ANGELES COUNTY ENGINEERING BLDG.

Note: Any Additions or Changes on this Sheet Must be Made or Circled in Red Ink With Date and Name of Person Making Change.

Do not extend this side of this line.

F.B. 3727 Pg 194

Notes Ch'd by
Map No.
Office Work
Checked
Date

Survey of L.A.Co. PRECISE LEVELNET F.B. 3727 PG 195
JN 030102 Tape Std °F
Surveyed by G.E. DREIER
Notes Date
Indexed H. E. OTT

B.M. 48-86 (SOLSTICE CANYON L-8A 1950)
DESCRIPTION PER F.B. 1369-73 OK 4-30-68 G.E.D.
" " " " O.K. 6-11-73 R.D.A.

Note: Any Additions or Changes on this Sheet Must be Made or Circled in Red Ink, With Date and Name of Person Making Change.

Do not extend this side of this line.

PLEASE RETURN TO
LOS ANGELES COUNTY ENGINEER
403 LOS ANGELES COUNTY ENGINEERING BLDG.

765-9098 CE#310 9-67

PLEASE RETURN TO
LOS ANGELES COUNTY ENGINEER
403 LOS ANGELES COUNTY ENGINEERING BLDG.

Note: Any Additions or Changes on this Sheet Must be Made or Circled in Red Ink With Date and Name of Person Making Change.

Do not extend this side of this line.

F.B. 3727 PG. 196

Notes Ckd by
Map No.
Office Work
Checked
Date

Survey of L.A.C. PRECISE LEVEL NET
JN 030103 Tape Std
Surveyed by G.E. DREIER
Notes Date
Indexed H. E. OTT

F.B. 3727 Pg 197

B.M. 48-85A (U.S.C. & G.S. D-1052 1960)
DESCRIPTION PER F.B. 1369-140 OK 4-30-68 G.E.D.

Recovered per description, F.B. 1369-140 6-Jan-71 DR
" " " " " O.K. 6-11-73 R.D.A.

Note: Any Additions or Changes on this Sheet Must be Made or Circled in Red Ink With Date and Name of Person Making Change.

Do not extend this side of this line.

PLEASE RETURN TO
LOS ANGELES COUNTY ENGINEER
403 LOS ANGELES COUNTY ENGINEERING BLDG.

1813998 CE#310 9-67

PLEASE RETURN TO
LOS ANGELES COUNTY ENGINEER
403 LOS ANGELES COUNTY ENGINEERING BLDG.

**Note:** Any Additions or Changes on this Sheet Must be Made on Circled in Red Ink With Date and Name of Person Making Change.

**Do not extend this side of this line.**

FB 3727 PG 198

| | |
|---|---|
| Notes Ch'd by | Survey of L.A.Co. PRECISE LEVEL NET |
| Map No. | JN 0301.02 Tape Std °F |
| Office Work | Surveyed by G.E. DREIER |
| Checked | Notes Date |
| Date | Indexed H. E. OTT |

F.B. 3727 PG. 199

B.M. 48-85 (SOLSTICE CANYON L-8 1950)
DESCRIPTION PER F.B. 1369-72 O K 4-30-68 G.E.D
Recovered per description, F.B. 1369-'72 6-Jan-'71 JDR
" " " " " O.K. 6-11-73 R.D.A.

Note: Any Additions or Changes on this Sheet Must be Made or Circled in Red Ink With Date and Name of Person Making Change.

Do not extend this side of this line.

PLEASE RETURN TO
LOS ANGELES COUNTY ENGINEER
403 LOS ANGELES COUNTY ENGINEERING BLDG.

76F3098 CE#310 9-67

PLEASE RETURN TO
LOS ANGELES COUNTY ENGINEER
403 LOS ANGELES COUNTY ENGINEERING BLDG.

**Note:** Any Additions or Changes on this Sheet Must be Made or Circled in Red Ink With Date and Name of Person Making Change.

**Do not extend this side of this line.**

F.B. 3727 PG 200

| | |
|---|---|
| Notes Ck'd by | Survey of L.A. Co. PRECISE LEVELING F.B. 3727 PG 201 |
| Map No. | JN 0301D Tape Std °F |
| Office Work | Surveyed by G.E. DREIER |
| Checked | Notes Date |
| Date | Indexed H. E. OTY |

B.M. 48-84 (LAS FLORES A-8A 1950)
DESCRIPTION PER F.B. 1369-71 OK 4-30-68 G.E.D.
Recovered per description, F.B. 1369-71 6-Jan-71 JKR
" " " " " " O.K. 6-11-73 R.D.A.

Note: Any Additions or Changes on this Sheet Must be Made or Circled in Red Ink With Date and Name of Person Making Change.

Do not extend this side of this line.

PLEASE RETURN TO
LOS ANGELES COUNTY ENGINEER
403 LOS ANGELES COUNTY ENGINEERING BLDG.

76F309B CE# 310 9-67

PLEASE RETURN TO
LOS ANGELES COUNTY ENGINEER
403 LOS ANGELES COUNTY ENGINEERING BLDG.

Note: Any Additions or Changes on this Sheet Must be Made or Circled in Red Ink With Date and Name of Person Making Change.

Do not extend this side of this line.

FB 3737 Pg 202

Notes Ck'd by
Map No.
Office Work
Checked
Date

Survey of LA Co. PRECISE LEVELNE F.B. 3727 PG. 203
JN 0301.02 Tape Std °F
Surveyed by G.E. DREIER
Notes Date
Indexed H.T. ON

B.M. 48-83A
DESC. PER F.B. 1369-139 ok 4-30-68 C.E.D
Recovered per description, F.B. 1369-139 6-Jan-71 [illegible]
" " " " O.K. 6-11-73 R.D.A.

Note: Any Additions or Changes on this Sheet Must be Made or Circled in Red Ink With Date and Name of Person Making Change.

Do not extend this side of this line.

PLEASE RETURN TO
LOS ANGELES COUNTY ENGINEER
403 LOS ANGELES COUNTY ENGINEERING BLDG.

76R309B CE#310 9-67

PLEASE RETURN TO
LOS ANGELES COUNTY ENGINEER
403 LOS ANGELES COUNTY ENGINEERING BLDG.

**Note:** Any Additions or Changes on this Sheet Must be Made or Circled in Red Ink With Date and Name of Person Making Change.

**Do not extend this side of this line.**

FB 3727 Pg 204

| | |
|---|---|
| Notes Ck'd by | Survey of L.A.Co. PRECISE LEVELING F.B. 3727 PG. 205 |
| Map No. | JN 030102 Tape Std "F" |
| Office Work | Surveyed by G.E. DREIER |
| Checked | Notes Date |
| Date | Indexed H. E. OTT |

B.M. 48-83 (LAS FLORES A-8 1950)
DESCRIPTION PER F.B. 1369-70 OK 4-8-68 G.E.D.
Recovered per description, F.B. 1369-70 6-Jan-71 [illegible]
" " " " " O.K. 6-11-73 R.D.A.

Note: Any Additions or Changes on this Sheet Must be Made or Circled in Red Ink With Date and Name of Person Making Change.

Do not extend this side of this line.

PLEASE RETURN TO
LOS ANGELES COUNTY ENGINEER
403 LOS ANGELES COUNTY ENGINEERING BLDG.

76F3098 CE#310 9-67

PLEASE RETURN TO
LOS ANGELES COUNTY ENGINEER
403 LOS ANGELES COUNTY ENGINEERING BLDG.

**Note:** Any Additions or Changes on this Sheet Must be Made or Circled in Red Ink With Date and Name of Person Making Change.

**Do not extend this side of this line.**

FB 3727 PG 206

| | |
|---|---|
| Notes Ck'd by | Survey of L.A. Co PRECISE LEVELNET F.B. 3727 PG. 207 |
| Map No. | JN 30102 Tape Std. |
| Office Work | Surveyed by G.E. DREIER |
| Checked | Notes Date |
| Date | Indexed H. E. OTT |

B.M. 48-82A (E.C. CC5)
DESC. PER F.B. 1369-141 OK 4-30-68 G.E.D.
Recovered per description, F.B. 1369-141 6-Jan-71 JDR
OUT → FOUND MONUMENT TOP OF GROUND 6-11-73 R.D.A.

Note: Any Additions or Changes on this Sheet Must be Made or Circled in Red Ink With Date and Name of Person Making Change.

PLEASE RETURN TO
LOS ANGELES COUNTY ENGINEER
403 LOS ANGELES COUNTY ENGINEERING BLDG.

Do not extend this side of this line.

76F3098 CE#310 9-67

FB 3727 Pg 208

PLEASE RETURN TO
LOS ANGELES COUNTY ENGINEER
403 LOS ANGELES COUNTY ENGINEERING BLDG.

Do not extend this side of this line.

Note: Any Additions or Changes on this Sheet Must be Made or Circled in Red Ink With Date and Name of Person Making Change.

Notes Ch'd by
Map No.
Office Work
Checked
Date

Survey of L.A.Co. PRECISE LEVEL NET F.B. 3727 PG 209
JN 0301.02 Tape Std °F
Surveyed by G. E. DREIER
Notes G. E. DREIER Date 5-1-68
Indexed H. E. OTT

B.M. 48-81A (LAS FLORES B-8 1950)

PACIFIC COAST HWY 0.25 MI. WEST OF MALIBU CREEK, IN THE CENTER DIVIDER ABOUT 45 FT. EAST OF ENTRANCE TO HOUSE NUMBER 23554 (MALIBU COLONY) 13.5 FT. SOUTH OF A L & CO. ENGR. TAG IN N. CURB OF DIVIDER AND 5 FT. NORTH OF A L. & CO. ENGR TAG IN S. CURB, A L.A. CO. SURVEY CONTROL SYSTEM TRAVERSE STATION BRASS DISC STAMPED "LAS FLORES B 8 1950" IN CONC. 9 INCHES DEEP UNDER A CAST IRON COVER.

Recovered in good Condition 6. Jan-71 [illegible]
O.K. " " 6-8-73 R.D.A.

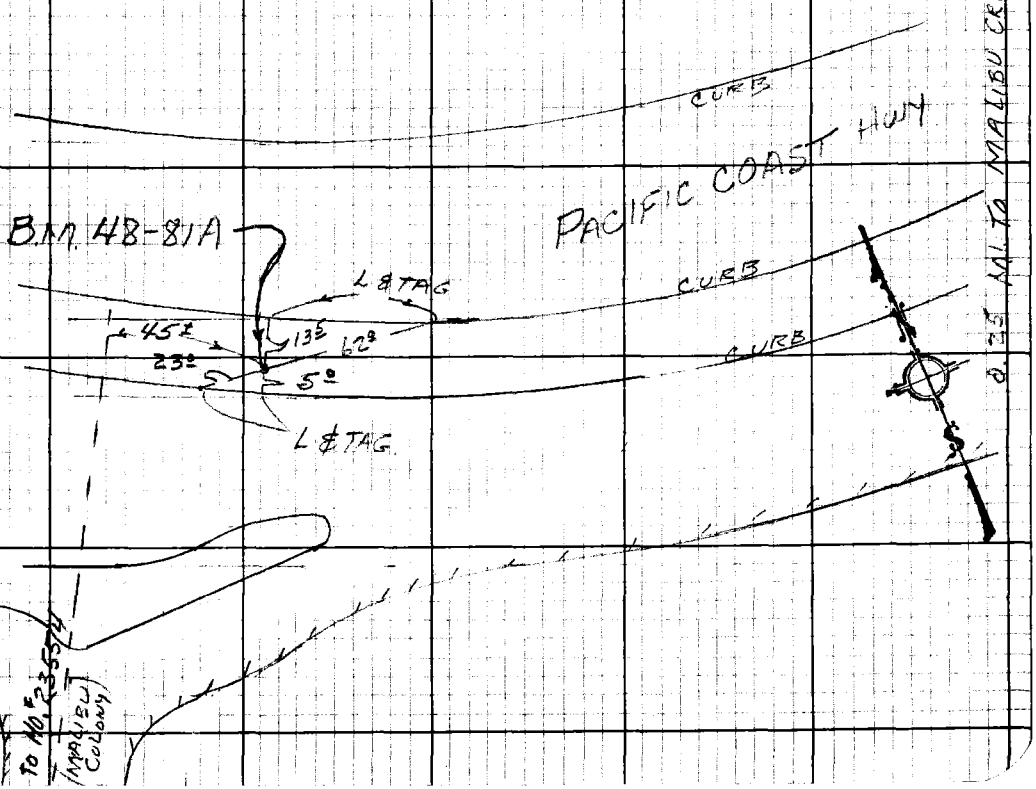


Note: Any Additions or Changes on this Sheet Must be Made or Circled in Red Ink With Date and Name of Person Making Change.

Do not extend this side of this line.

PLEASE RETURN TO
LOS ANGELES COUNTY ENGINEER
403 LOS ANGELES COUNTY ENGINEERING BLDG.

76F3098 CE#310 9-67

PLEASE RETURN TO
LOS ANGELES COUNTY ENGINEER
403 LOS ANGELES COUNTY ENGINEERING BLDG.

**Note:** Any Additions or Changes on this Sheet Must be Made or Circled in Red Ink With Date and Name of Person Making Change.

**Do not extend this side of this line.**

F.B. 3727 Pg 210

| | |
|---|---|
| Notes Ch'd by | Survey of L.A.Co. PRECISE LEVEL NET |
| Map No. | JN 03 01 02 Tape Std °F |
| Office Work | Surveyed by G.E. DREIER |
| Checked | Notes Date |
| Date | Indexed [illegible] |

F.B. 3727 PG 211

B.M. 48-80A (U.S.C.&G.S. C 1052 1960)

DESCRIPTION PER F.B. 1369-68 OK 5-1-68 G.E.D.

Recovered per description F.B. 1369-68 6-Jan-71 [illegible]

" " " " " O.K. 6-8-73 R.D.A.

Note: Any Additions or Changes on this Sheet Must be Made or Circled in Red Ink With Date and Name of Person Making Change.

Do not extend this side of this line.

PLEASE RETURN TO
LOS ANGELES COUNTY ENGINEER
403 LOS ANGELES COUNTY ENGINEERING BLDG.

76F3098 CE#310 9-67

PLEASE RETURN TO
LOS ANGELES COUNTY ENGINEER
403 LOS ANGELES COUNTY ENGINEERING BLDG.

**Note:** Any Additions or Changes on this Sheet Must be Made or Circled in Red Ink With Date and Name of Person Making Change.

**Do not extend this side of this line.**

F.B. 3727 Pg 2/2

| | |
|---|---|
| Notes Ck'd by | Survey of L.A. Co. PRECISE LEVEL NET |
| Map No. | JN [illegible] Tape Std °F |
| Office Work | Surveyed by G.E. DREIER |
| Checked | Notes Date |
| Date | Indexed H. E. OTT |

F.B. 3727 PG. ~~213~~ 213

B.M. 48-80

DESCRIPTION PER F.B. 1369-68 OK 5-1-68 G.E.D.

Recovered per description F.B. 1369-68 6-Jan-71 [illegible]

" " " " " O.K. 6-8-73 R.D.A.

Note: Any Additions or Changes on this Sheet Must be Made or Circled in Red Ink With Date and Name of Person Making Change.

Do not extend this side of this line.

PLEASE RETURN TO
LOS ANGELES COUNTY ENGINEER
403 LOS ANGELES COUNTY ENGINEERING BLDG.

76F3098 CE#310 9-67

FB. 3727 PG 214

PLEASE RETURN TO:
LOS ANGELES COUNTY ENGINEER
403 LOS ANGELES COUNTY ENGINEERING BLDG.

Do not extend this side of this line.

Note: Any Additions or Changes on this Sheet Must be Made on Circled in Red Ink With Date and Name of Person Making Change.

Notes Ch'd by
Map No.
Office Work
Checked
Date

Survey of A.C. PRECISE LEVEL NET
JN 0301-02 Tape Std °F
Surveyed by G.E. DREIER
Notes Date
Indexed

F.B. 3727 PG. 215

B.M. 48-79
DESCRIPTION PER F.B. 1369-68 OK 5-1-68 GED.
" " " " O.K. 6-8-73 R.D.A.

Note: Any Additions or Changes on this Sheet Must be Made or Circled in Red Ink With Date and Name of Person Making Change.

Do not extend this side of this line.

PLEASE RETURN TO
LOS ANGELES COUNTY ENGINEER
403 LOS ANGELES COUNTY ENGINEERING BLDG.

76F3098 CE #310 9-67

PLEASE RETURN TO
LOS ANGELES COUNTY ENGINEER
403 LOS ANGELES COUNTY ENGINEERING BLDG.

**Note:** Any Additions or Changes on this Sheet Must be Made or Circled in Red Ink With Date and Name of Person Making Change.

**Do not extend this side of this line.**

F.B. 3727 Pg 216

| | |
|---|---|
| Notes Ch'd by | Survey of L.A.C. PRECISE LEVELNET F.B. PG 217 |
| Map No. | JN 0301.02 Tape Std °F |
| Office Work | Surveyed by G.E. DREIER |
| Checked | Notes Date |
| Date | Indexed |

B.M. 48-78 (U.S.C.&G.S R 576 1939)
DESCRIPTION PER F.B. 1369-67 OK 5-1-68 G.E.D.
" " " " O.K. 6-12-73 R.D.A.

Note: Any Additions or Changes on this Sheet Must be Made or Circled in Red Ink With Date and Name of Person Making Change.

PLEASE RETURN TO
LOS ANGELES COUNTY ENGINEER
403 LOS ANGELES COUNTY ENGINEERING BLDG.

Do not extend this side of this line.

76F3098 CE#310 9-67

PLEASE RETURN TO
LOS ANGELES COUNTY ENGINEER
403 LOS ANGELES COUNTY ENGINEERING BLDG.

Note: Any Additions or Changes on this Sheet Must be Made or Circled in Red Ink With Date and Name of Person Making Change.

Do not extend this side of this line.

F.B. 3727 Pg. 218

| | |
|---|---|
| Notes Ck'd by | Survey of L.A.C. PRECISE LEVEL NET |
| Map No. | JN 830102 Tape Std °F |
| Office Work | Surveyed by G.E. DREIER |
| Checked | Notes Date |
| Date | Indexed H. E. OR |

F.B. 3727 PG. 219

B.M. 48-77A
DESCRIPTION PER F.B. 1369-138 OK 5-1-68 G.E.D
" " " " O.K. 6-12-73 R.D.A.

Note: Any Additions or Changes on this Sheet Must be Made or Circled in Red Ink With Date and Name of Person Making Change.

Do not extend this side of this line.

PLEASE RETURN TO
LOS ANGELES COUNTY ENGINEER
403 LOS ANGELES COUNTY ENGINEERING BLDG.

76F3098 CE#310 9-67

PLEASE RETURN TO
LOS ANGELES COUNTY ENGINEER
403 LOS ANGELES COUNTY ENGINEERING BLDG.

**Note:** Any Additions or Changes on this Sheet Must be Made or Circled in Red Ink With Date and Name of Person Making Change.

**Do not extend this side of this line.**

F.B. 3727 Pg. 220

| | | |
|---|---|---|
| Notes Ck'd by | Survey of L.A. Co. PRECISE LEVEL NET | F.B. 3727 Pg. 221 |
| Map No. | [illegible] | |
| Office Work | Surveyed by G. E. DREIER | |
| Checked | Notes Date | |
| Date | Indexed H. E. OTT | |

B.M. 48-76 (U.S.C.E.G.S. S 576 1939)

DESCRIPTION PER F.B. 1369-65 OK 5-1-68 C.E.D.

" " " " O.K. 6-12-73 R.D.A.

Note: Any Additions or Changes on this Sheet Must be Made or Circled in Red Ink With Date and Name of Person Making Change

Do not extend this side of this line.

PLEASE RETURN TO
LOS ANGELES COUNTY ENGINEER
403 LOS ANGELES COUNTY ENGINEERING BLDG.

7SP309B CE #310 8-68

F.B. 3727 Pg. ~~229~~ 228

PLEASE RETURN TO
LOS ANGELES COUNTY ENGINEER
403 LOS ANGELES COUNTY ENGINEERING BLDG.

Do not extend this side of this line.

Note: Any Additions or Changes on this Sheet Must Be Made or Circled in Red Ink With Date and Name of Person Making Change

| | | |
|---|---|---|
| Notes Ck'd by | Survey of L.A. Co PRECISE LEVEL NET | F.B. 3727 Pg. 223 |
| Map No. | | |
| Office Work | Surveyed by G.E. DREIER | |
| Checked | Notes G.E. DREIER Date 5-1-68 | |
| Date | Indexed H. E. ON | |

BM 48-75B (LAS FLORES F-8 RESET 1958)

PACIFIC COAST Hwy, 0.25 MI. WEST OF CARBON CANYON RD, IN FRONT OF HOUSE No. 22040, 15.2 FT. NORTH OF THE SOUTH CURB, 20.3 FT. N. OF A "L.A. CO. ENGR" TAG IN GARAGE APPROACH, 71.2 FT. S, AND ON LINE BETWEEN, OF A L. & "L.A. CO ENGR." TAG IN THE NORTH CURB, 18.9 FT. N.E. OF A L.&T. IN THE SOUTH CURB, A L.A. CO. SURVEY CONTROL SYSTEM TRAVERSE STA. BRASS DISC STAMPED "LAS FLORES F-8 RESET 1958" ~~10 INC~~ IN CONC. 10 INCHES DEEP UNDER A CAST IRON COVER.

O.K 6-12-73 R.D.A. (SEE BELOW)

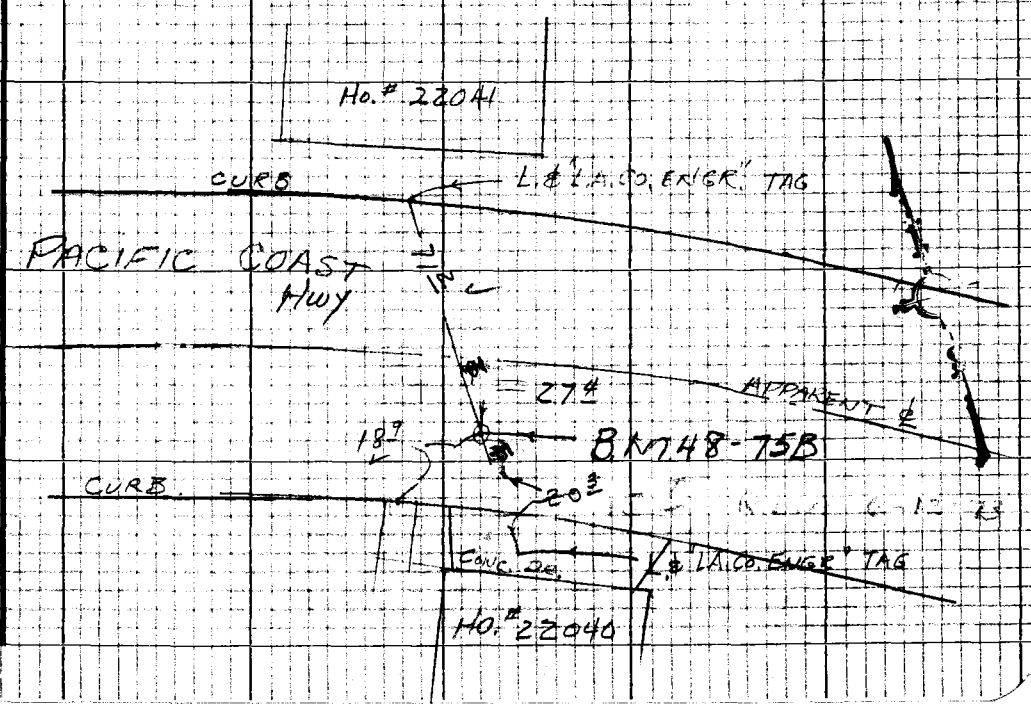


Note: Any Additions or Changes on this Sheet Must be Made or Circled in Red Ink With Date and Name of Person Making Change

Do not extend this side of this line.

PLEASE RETURN TO
LOS ANGELES COUNTY ENGINEER
403 LOS ANGELES COUNTY ENGINEERING BLDG.

76F3098 CK #310 5-66

F.B. 3727 Pg. 224

PLEASE RETURN TO
LOS ANGELES COUNTY ENGINEER
403 LOS ANGELES COUNTY ENGINEERING BLDG.

Do not extend this side of this line.

Note: Any Additions or Changes on this Sheet Must Be Made or Circled in Red Ink With Date and Name of Person Making Change.

| | | | |
|---|---|---|---|
| Notes Ck'd by | | Survey of L.A. Co. PRECISE LEVEL NET | F.B. 3727 Pg. 225 |
| Map No. | | [redacted] | |
| Office Work | | Surveyed by G.E. DREIER | |
| Checked | | Notes | Date |
| Date | | Indexed H. E. OTT | |

B.M. 48-75A (U.S.C.&G.S. B 1052 1960)

DESCRIPTION PER F.B. 1369-64 OK 5-1-60 G.E.D.

" " " " O.K. 6-12-73 R.D.A.

Note: Any Additions or Changes on this Sheet Must be Made or Circled in Red Ink With Date and Name of Person Making Change.

PLEASE RETURN TO
LOS ANGELES COUNTY ENGINEER
403 LOS ANGELES COUNTY ENGINEERING BLDG.

Do not extend this side of this line.

76P3058 CE #310 R-66

F.B. 3727 Pg. 226

PLEASE RETURN TO
LOS ANGELES COUNTY ENGINEER
403 LOS ANGELES COUNTY ENGINEERING BLDG.

Do not extend this side of this line.

Note: Any Additions or Changes on this Sheet Must Be Made or Circled in Red Ink With Date and Name of Person Making Change.

| | |
|---|---|
| Notes Ck'd by | Survey of L.A.G. PRECISE LEVEL NET |
| Map No. | Date |
| Office Work | Surveyed by G.E. DREIER |
| Checked | Notes Date |
| Date | Indexed H. E. CT |

F.B. 3727 Pg. 227

B.M. 48-25 (CITY LA. 15-00510)

DESCRIPTION PER F.B. 1369-64 OK 5-1-68 G.E.D.

" " " " O.K. 6-12-73 R.D.A.

Note: Any Additions or Changes on this Sheet Must be Made or Checked in Red Ink With Date and Name of Person Making Change

Do not extend this side of this line.

PLEASE RETURN TO
LOS ANGELES COUNTY ENGINEER
403 Los Angeles County Engineering Bldg.

76F3095 CE #310 R-68

PLEASE RETURN TO
LOS ANGELES COUNTY ENGINEER
403 LOS ANGELES COUNTY ENGINEERING BLDG.

Note: Any Additions or Changes on this Sheet Must be Made or Circled in Red Ink With Date and Name of Person Making Change

Do not extend this side of this line.

F.B. 3727 Pg 228

| | |
|---|---|
| Notes Ck'd by | Survey of L.A.Co. PRECISE LEVEL NET F.B. 3727 Pg. 229 |
| Map No. | [illegible] |
| Office Work | Surveyed by G.E. DREIER |
| Checked | Notes G.E. DREIER Date 5-6-68 |
| Date | Indexed H. E. [illegible] |

B.M. 48-74A (LAS FLORES 6-8A RESET) (LACRD 5384)

PACIFIC COAST HWY., 0.25 MILE EAST OF CARBON CANYON ROAD, 15 FEET SOUTH OF THE NORTH CURB 86.2 FEET NORTH EAST OF N.E. CORNER OF HOUSE NUMBER 21628, 25.8 FT. EAST OF A LEAD AND TACK IN NORTH CURB, A 3/4 INCH HEXAGON BAR IN CONC. 13 INCHES DEEP UNDER A CITY OF L.A. CAST IRON COVER

OK 6-20-73 R.D.A.

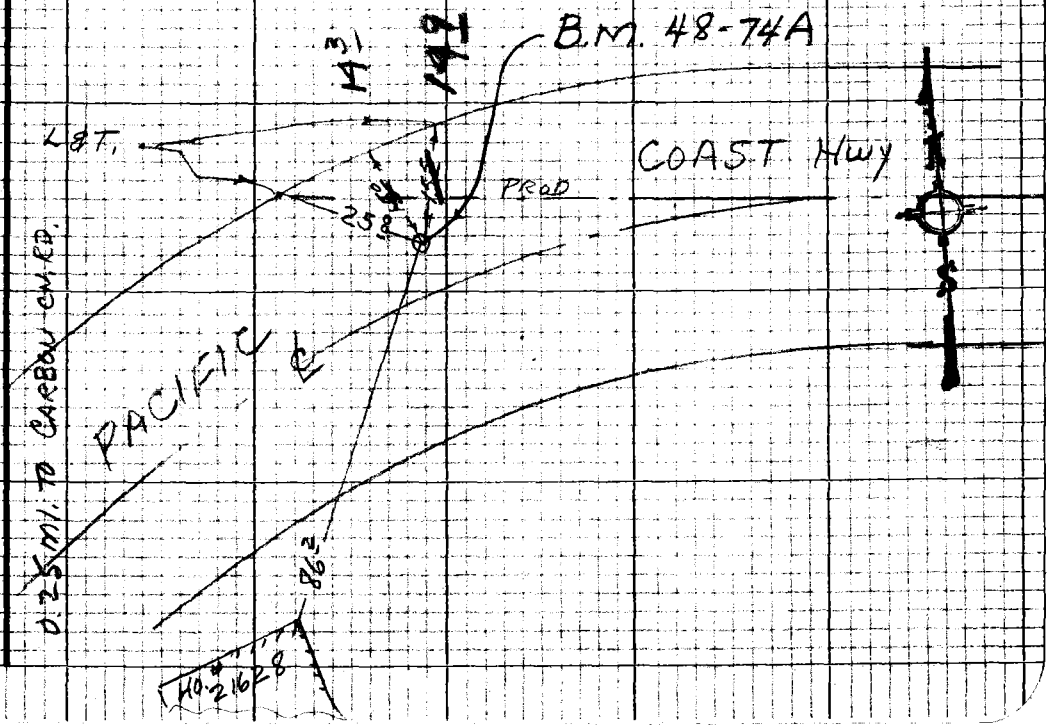


Note: Any Additions or Changes on this Sheet Must be Made or Circled in Red Ink With Date and Name of Person Making Change

Do not extend this side of this line.

PLEASE RETURN TO
LOS ANGELES COUNTY ENGINEER
403 LOS ANGELES COUNTY ENGINEERING BLDG.

76P3098 CE #310 5-66

F.B. 3727 Pg. 230

PLEASE RETURN TO
LOS ANGELES COUNTY ENGINEER
403 LOS ANGELES COUNTY ENGINEERING BLDG.

Do not extend this side of this line.

Note: Any Additions or Changes on this Sheet Must Be Made or Circled in Red Ink With Date and Name of Person Making Change.

| | |
|---|---|
| Notes Ck'd by | Survey of L.A. Co. PRECISE LEVEL NET |
| Map No. | JN 030182 Tape Std |
| Office Work | Surveyed by C.E. DREIER |
| Checked | Notes Date |
| Date | Indexed H. E. OTT |

F.B. 3727 Pg 231

B.M. 48-73 (U.S.C.&G.S. N 676 1939)

DESCRIPTION PER F.B. 1369-62 OK 5-1-68 G.E.D.

" " " O.K. 6-12-73 R.D.A.

Note: Any Additions or Changes on this Sheet Must be Made or Circled in Red Ink With Date and Name of Person Making Change

Do not extend this side of this line.

PLEASE RETURN TO
LOS ANGELES COUNTY ENGINEER
403 LOS ANGELES COUNTY ENGINEERING BLDG.

76P3099 CE #310 5-66

F.B. 3727 PG. 232

PLEASE RETURN TO
LOS ANGELES COUNTY ENGINEER
403 LOS ANGELES COUNTY ENGINEERING BLDG.

Do not extend this side of this line.

Note: Any Additions or Changes on this Sheet Must be Made or Circled in Red Ink With Date and Name of Person Making Change

| | |
|---|---|
| Notes Ck'd by | Survey of L.A. Co. PRECISE LEVEL NET |
| Map No. | JN [illegible] Type Sec |
| Office Work | Surveyed by G. E. DREIER |
| Checked | Notes Date |
| Date | Indexed H. E. OTT |

F.B. 3727 Pg. 233

B.M. 48-72 (LAS FLORES 1-8 1947)

DESC. PER F.B. 1369-61 OK. 5-6-68 G.E.D

OK 6-12-73 R.D.A

Note: Any Additions or Changes on this Sheet Must be Made or Circled in Red Ink With Date and Name of Person Making Change

Do not extend this side of this line.

PLEASE RETURN TO
LOS ANGELES COUNTY ENGINEER
403 LOS ANGELES COUNTY ENGINEERING BLDG.

76P3096 CE #310 5-66

PLEASE RETURN TO
LOS ANGELES COUNTY ENGINEER
403 LOS ANGELES COUNTY ENGINEERING BLDG.

**Note:** Any Additions or Changes on this Sheet Must be Made or Circled in Red Ink With Date and Name of Person Making Change

**Do not extend this side of this line.**

F.B. 3727 Pg. 234

Notes Ck'd by
Map No.
Office Work
Checked
Date

Survey of LA. Co. PRECISE LEVEL NET
JN 0301.02 Tape Std °F
Surveyed by G. E. DREIER
Notes Date
Indexed H. E. OW

F.B. 3727 PG. 235

B.M. 48-71 (LAS FLORES J-8A 1947)
DESCRIPTION PER F.B. 1369-60 OK 5-6-68 G.E.D.
OK 6-20-73 R.D.A.

Note: Any Additions or Changes on this Sheet Must be Made or Circled in Red Ink With Date and Name of Person Making Change.

PLEASE RETURN TO
LOS ANGELES COUNTY ENGINEER
403 LOS ANGELES COUNTY ENGINEERING BLDG.

Do not extend this side of this line.

76F3098 CE#310 9-67

F.B. 3727 Pg 236

PLEASE RETURN TO
LOS ANGELES COUNTY ENGINEER
403 LOS ANGELES COUNTY ENGINEERING BLDG.

Do not extend this side of this line.

Note: Any Additions or Changes on this Sheet Must be Made on Ruled in Red Ink With Date and Name of Person Making Change.

Notes Ck'd by
Map No.
Office Work
Checked
Date

Survey [illegible] A.C. [illegible] LEVEL NET
JN 030102 Tape Std °F
Surveyed by G.E. DREIER
Notes G.E. DREIER Date 5-6-68
Indexed

F.B. 3727 Pg. 237

B.M. 48-70A (U.S.C. & G.S. M 576 RESET 1963)
PACIFIC COAST HWY 0.85 MILE EAST OF LAS FLORES CN. RD. AT APPROXIMATE HOUSE NO 20500, AT N.E. CORNER IN TOP OF CATCH BASIN OF CULVERT AT HWY STA. B 47+25, 40.3 FT. NORTH OF ℄, 1 FOOT HIGHER THAN PAVEMENT, A U.S.C. & G.S. DISC * STAMPED "M 576 RESET 1963"

* BENCH MARK DISC
NOT RECOVERED NEW CATCH BASIN 6-12-73 R.D. ANDERSON

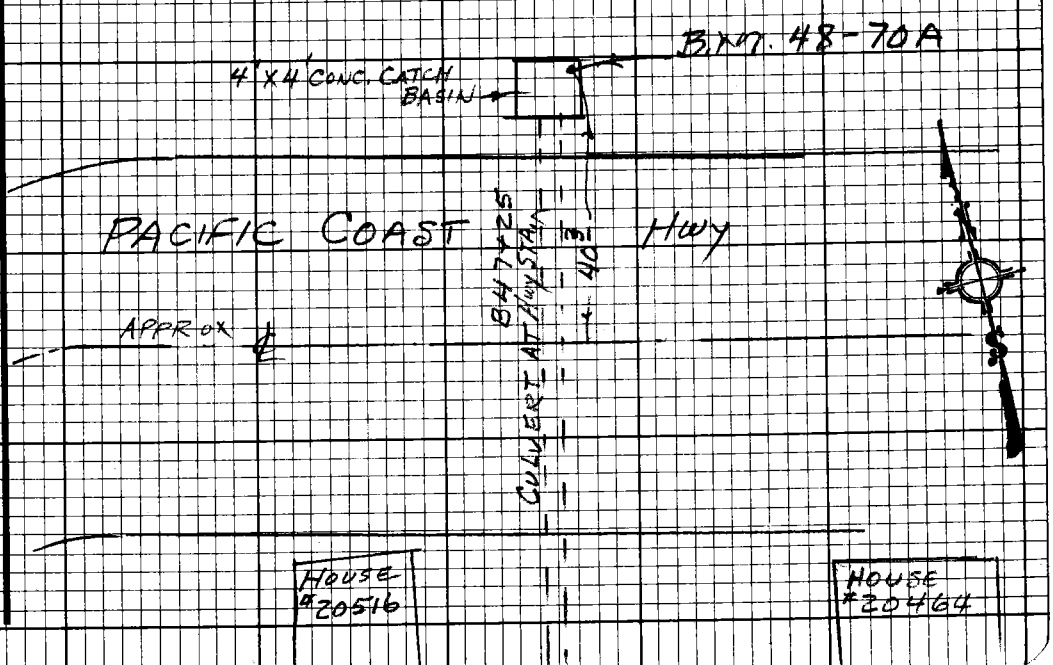


Note: Any Additions or Changes on this Sheet Must be Made or Circled in Red Ink With Date and Name of Person Making Change.

Do not extend this side of this line.

PLEASE RETURN TO
LOS ANGELES COUNTY ENGINEER
403 LOS ANGELES COUNTY ENGINEERING BLDG.

76F3098 CE#310 9-67

F.B. 3727 Pg. 238 JUNE 25, 1973 G.E. DREILER

B.M. 48-69A

PACIFIC COAST HWY. ABOUT 1/4 MILE EAST OF LAS FLORES CN. RD., OPPOSITE HOUSE NO. 20228, 12 FEET EAST OF N'LY PROD. OF HOUSE NO. 20228, IN TOP OF CURB AT N.W. CORNER OF A CATCH BASIN, SET A 2 5/8 INCH SMALL BUTTON CONTY ENGINEER BRASS DISC STAMPED

COUNTY ENGINEER
48-69A
1973
R.E. 7078

PLEASE RETURN TO
LOS ANGELES COUNTY ENGINEER
403 LOS ANGELES COUNTY ENGINEERING BLDG.

Do not extend this side of this line.

Note: Any Additions or Changes on this Sheet Must be Made or Circled in Red Ink With Date and Name of Person Making Change.

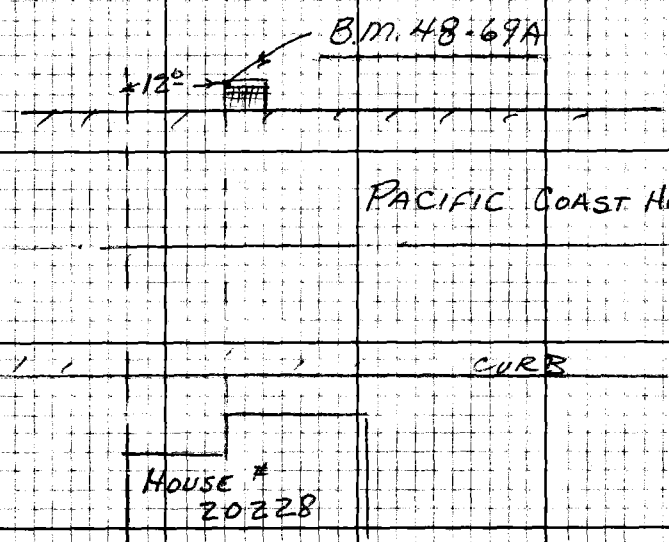

Notes Ck'd by
Map No.
Office Work
Checked
Date

Survey [illegible] PRECISE LEVEL NET
JN 0301.02 Tape Std °F
Surveyed by G.E. DREIER
Notes Date
Indexed

F.B. 3727 Pg. 239

B.M. 48-69 (LAS FLORES L-8 1947)
DESCRIPTION PER F.B. 1369-58 OK 5-9-68 G.E.D.
OK 6-20-73

Note: Any Additions or Changes on this Sheet Must be Made or Circled in Red Ink With Date and Name of Person Making Change.

PLEASE RETURN TO
LOS ANGELES COUNTY ENGINEER
403 LOS ANGELES COUNTY ENGINEERING BLDG.

Do not extend this side of this line.

76F3098 CE#310 9-67

F.B. 3727 Pg 240

PLEASE RETURN TO
LOS ANGELES COUNTY ENGINEER
403 LOS ANGELES COUNTY ENGINEERING BLDG.

Do not extend this side of this line.

Note: Any Additions or Changes on this Sheet Must be Made or Circled in Red Ink With Date and Name of Person Making Change.

Notes Ch'd by
Map No.
Office Work
Checked
Date

Survey [illegible]
JN 630.02 Tape Std °F
Surveyed by G.F. DREIER
Notes G.E. DREIER Date 5-8-68
Indexed

NET F.B. 3727 Pg. 241

B.M. 48-68A (U.S.C. & G.S. A 1052 1960)
PACIFIC COAST HWY. 1.4 MI. WEST OF TOPANGA CN BLVD, OPPOSITE HOUSE NUMBER 19718, 45.7 FT. NORTH OF ℄ 7.5 FT. N.W. OF NORTH END OF CONC. HEADWALL OF CULVERT AT HWY. STA. B 98+80, A U.S.C. & G.S. DISC * STAMPED "A 1052 1960" SET VERTICAL IN SANDSTONE CUT BANK ABOUT 4 FEET HIGH. (NOTE:- SANDSTONE IS ERRODING & DISC WILL BE SUSEPTABLE TO FALL OUT IN A FEW YEARS)

* BENCH MARK DISC.
NOT RECOVERED AFTER SEARCH, 6-20-73

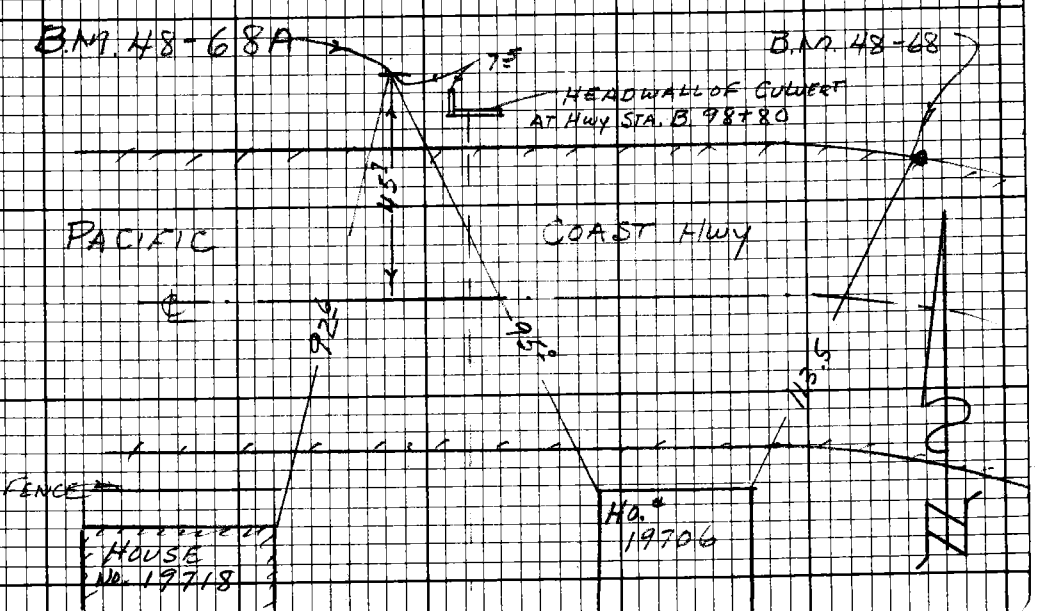


Note: Any Additions or Changes on this Sheet Must be Made or Circled in Red Ink With Date and Name of Person Making Change.

PLEASE RETURN TO
LOS ANGELES COUNTY ENGINEER
403 LOS ANGELES COUNTY ENGINEERING BLDG.

Do not extend this side of this line.

76F3098 CE#310 9-67

PLEASE RETURN TO
LOS ANGELES COUNTY ENGINEER
403 LOS ANGELES COUNTY ENGINEERING BLDG.

**Note:** Any Additions or Changes on this Sheet Must be Made on Circled in Red Ink With Date and Name of Person Making Change.

**Do not extend this side of this line.**

FB 3727 PG 242

| | |
|---|---|
| Noted Chk'd by | Survey of LA Co PRECISE LEVEL NET |
| Map No. | JN 0301.02 Tape Std °F |
| Office Work | Surveyed by G.E. DREIER |
| Checked | Notes Date |
| Date | Indexed |

F.B. 3727 PG. 243

B.M. 48-68 (LAS FLORES L-8A 1947)
DESCRIPTION PER F.B. 1369-57 OK 5-8-68 G.E.D.
OK 6-20-73

Note: Any Additions or Changes on this Sheet Must be Made or Circled in Red Ink With Date and Name of Person Making Change.

Do not extend this side of this line.

PLEASE RETURN TO
LOS ANGELES COUNTY ENGINEER
403 LOS ANGELES COUNTY ENGINEERING BLDG.

76F3098 CE#310 9-67

F.B. 3727 PG. 244

PLEASE RETURN TO
LOS ANGELES COUNTY ENGINEER
403 LOS ANGELES COUNTY ENGINEERING BLDG.

Do not extend this side of this line.

Note: Any Additions or Changes on this Sheet Must Be Made or Circled In Red Ink With Date and Name of Person Making Change.

Notes Checked by _____

Map No. _____

Office Work _____

Checked _____

Date _____

Survey [illegible]

JN 030102 Tape _____ Std _____ °F

Surveyed by S.G. DAEIER

Notes _____ Date _____

Indexed _____

F.B. 3727 PG. 245

B.M. 48-67 (U.S.C.&G.S L-576 1939)

DESCRIPTION PER F.B. 1369-56 OK 5-8-68

OK 6-20-73

NO RECOVERED, NEW CATCH BASIN

Note: Any Additions or Changes on this Sheet Must be Made or Checked in Red Ink With Date and Name of Person Making Change.

PLEASE RETURN TO
LOS ANGELES COUNTY ENGINEER
403 LOS ANGELES COUNTY ENGINEERING BLDG.

Do not extend this side of this line.

26F3098 CE#310 8.67

F.B. 3727 PG. 246

PLEASE RETURN TO
LOS ANGELES COUNTY ENGINEER
403 LOS ANGELES COUNTY ENGINEERING BLDG.

Do not extend this side of this line.

Note: Any Additions or Changes on this Sheet Must be Made or Circled in Red Ink With Date and Name of Person Making Change.

| | |
|---|---|
| Notes Sent by | Survey of L.A.C. PRECISE LEVEL NET F.B. 3727 PG. 247 |
| Map No. | JN 030102 Tape Std °F |
| Office Work | Surveyed by G.E. DREIER |
| Checked | Notes Date |
| Date | Indexed |

B.M. 48-66 (CITY L.A. 15-00110)

DESCRIPTION PER F.B. 1369-55 OK 5-10-68 G.E.D.
OK - 6-28-73 G.E.D.

Note: Any Additions or Changes on this Sheet Must be Made or Circled in Red Ink With Date and Name of Person Making Change.

Do not extend this side of this line.

PLEASE RETURN TO
LOS ANGELES COUNTY ENGINEER
403 LOS ANGELES COUNTY ENGINEERING BLDG.

76F3098 CE#310 9-67

PLEASE RETURN TO
LOS ANGELES COUNTY ENGINEER
403 LOS ANGELES COUNTY ENGINEERING BLDG.

**Note:** Any Additions or Changes on this Sheet Must be Made or Circled in Red Ink With Date and Name of Person Making Change.

**Do not extend this side of this line.**

FB 3727 PG 248

Notes Cited by
Map No.
Office Work
Checked
Date

Survey of L.A.C. PRECISE LEVELING F.B. 3727 PG. 249
JN 030102 Tape Std °F
Surveyed by G.E. DREIER
Notes Date
Indexed

B.M. 48-65 (TOPANGA CANYON A-8A 1947)
DESCRIPTION PER F.B. 1369-54 OK 5-10-68 G.E.D.
OK - 6-20-73

Note: Any Additions or Changes on this Sheet Must be Made or Circled in Red Ink With Date and Name of Person Making Change.

Do not extend this side of this line.

PLEASE RETURN TO
LOS ANGELES COUNTY ENGINEER
403 LOS ANGELES COUNTY ENGINEERING BLDG.

76F3098 CE#310 9-67

RETURN TO:
LOS ANGELES COUNTY ENGINEER
403 Los Angeles County Engineering Bldg.

Note: Any Additions or Changes on this Sheet Must be Made on Circled in Red Ink With Date and Name of Person Making Change.

Do not extend this side of this line.

FB 3727 Pg 250