Notes Ck'd by
Office Work
Date

Survey of L.A.Co. PRECISE LEVEL NET F.B. 3729 PG.
JN Tape Sol
Surveyed by
Notes Date 5-1968
Indexed

BOOK INDEX

	PAGE
LINE No 48 (CONT FROM F.B. 3727)	5 TO 146
" " "	TO 156

Not microfilmed

PLEASE RETURN TO
LOS ANGELES COUNTY ENGINEER
403 LOS ANGELES COUNTY ENGINEERING BLDG.
Do not return this map at this time.
Note: Any additions or changes on this sheet must be made or checked in Red Ink. With Date and Name of Person Making Change.
76F3098 CE#310 9-67

PLEASE RETURN TO
LOS ANGELES COUNTY ENGINEER
403 LOS ANGELES COUNTY ENGINEERING BLDG.

Do not extend this side of this line.

Note: Any Additions or Changes on this Sheet Must be Made or Circled in Red Ink With Date and Name of Person Making Change.

F.B. _____ PG. _____

Notes Ck'd by	Survey of L.A. Co. PRECISE LEVEL NET
Map No.	JNO 0301.02 Tape Std °F
Office Work	Surveyed by G.E. DREIER
Checked	Notes Date May 1968
Date	Indexed C. J. GALLI

F.B. 3729 PG. 5

L.A. Co. PRECISE LEVEL NET
JOB No. 0301.02

LINE NO. 48
PACIFIC COAST HWY., ETAL.,
FROM LOS ANGELES - VENTURA COUNTY LINE
TO

CONTINUED FROM F.B. 3727 - (5 TO 250)
DIFFERENCES IN ELEVATIONS IN F.B. 3775 & 3776,

DREIER, G.E.
WILKS, D.L.
SIEMANN, R.F.
McKNIGHT, T.M.
MOORE, R.A.

Note: Any Additions or Changes on this Sheet Must be Made or Circled in Red Ink With Date and Name of Person Making Change.

PLEASE RETURN TO
LOS ANGELES COUNTY ENGINEER
403 LOS ANGELES COUNTY ENGINEERING BLDG.

Do not extend this side of this line.

76F3098 CE#310 9-67

PLEASE RETURN TO
LOS ANGELES COUNTY ENGINEER
403 LOS ANGELES COUNTY ENGINEERING BLDG.

Note: Any Additions or Changes on this Sheet Must be Made or Circled in Red Ink With Date and Name of Person Making Change.

Do not extend this side of this line.

FB. 3729 Pg 6

Notes Ck'd by	Survey of L.A.Co Precise Level Net F.B. 3729 PG. 7
Map No.	Tape Std
Office Work	Surveyed by G.E. DREIER
Checked	Notes G.E. DREIER Date 5-10-68
Date	Indexed G. J. GALLI

B.M. 48-64A ~~TOPANGA~~ (TOPANGA CANYON A-8 1947)
PACIFIC COAST HWY 0.65 MI. WEST OF TOPANGA CANYON BLVD, OPPOSITE HOUSE NUMBER 19110, 89.5 FT. EAST OF A LEAD & L.A.CO. ENGR TAG IN EAST END OF NORTH HEADWALL OF CULVERT AT HWY STA. B-137+86 89.8 FT. S.W. OF GUY POLE NO. 1027930E, 21.3 FT. N. OF APPROX. ℄, 8.5 FT. S. OF THE NORTH EDGE OF THE PAVEMENT, A L.A.CO. SURVEY CONTROL SYSTEM TRAVERSE STATION BRASS DISC STAMPED "TOPANGA CANYON A-8 1947 COUNTY SURVEYOR R.E. 2177" 11 INCHES DEEP UNDER A CAST IRON COVER

OK 6-20-73

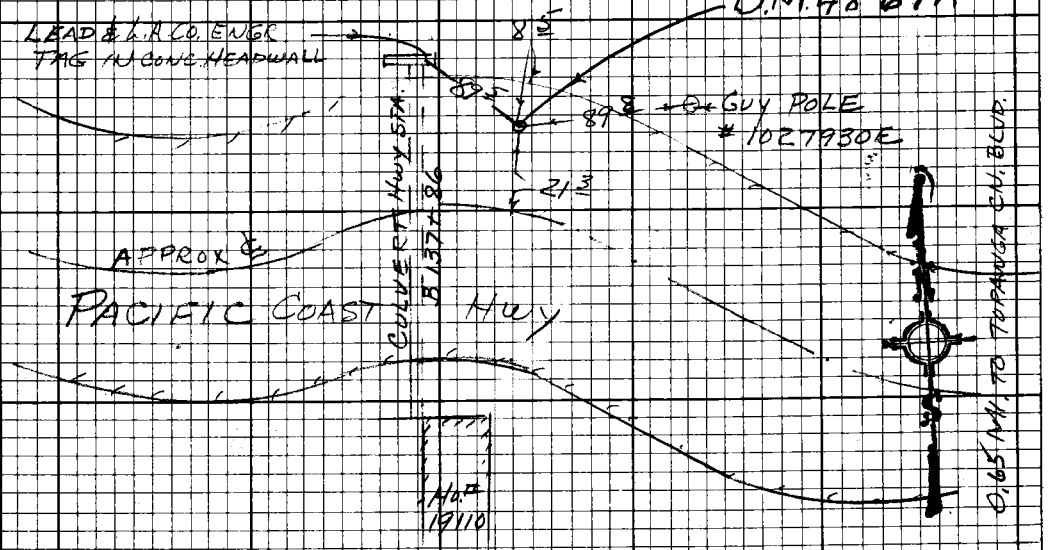

Note: Any Additions or Changes on this Sheet Must be Made or Circled in Red Ink With Date and Name of Person Making Change.

Do not extend this side of this line.

PLEASE RETURN TO
LOS ANGELES COUNTY ENGINEER
403 LOS ANGELES COUNTY ENGINEERING BLDG.

76F3098 CE#310 9-67

PLEASE RETURN TO
LOS ANGELES COUNTY ENGINEER
403 LOS ANGELES COUNTY ENGINEERING BLDG.

Do not extend this side of this line.

Note: Any Additions or Changes on this Sheet Must be Made or Circled in Red Ink With Date and Name of Person Making Change.

FB. 3729 Pg 8

Notes Ck'd by	Survey of L.A. Co. PRECISE LEVEL NET
Map No.	JN [illegible] Tape Std
Office Work	Surveyed by G.E. DREIER
Checked	Notes Date 5-10-68
Date	Indexed C. J. GALLI

F.B. 3729 PG. 9

B.M. 48-63 (BEACH CONTROL N-72) (CLA BM 15-00010)

PACIFIC COAST HWY. AND TOPANGA CREEK, 95.2 FT. WEST OF THE SOUTHWEST END OF CONC. RAILING OF BRIDGE NO. 53-35, 49.4 FT. EASTERLY FROM POWER POLE NO 1199251E, 30.6 FT. SOUTH OF APPARENT ℄, 10 INCHE DEEP IN A WELL PROTECTED BY A CAST IRON COVER, A 4 INCH BRASS DISC WITH RAISED LETTERING AND STAMPED N-72

OK 6-20-73

BEACH SURVEY CONTROL LINE
SANTA MONICA BAY
STATION

SET BY
CITY ENGINEER
N-72
CITY ENGINEER L.A. CITY
COUNTY SURVEYOR L.A. COUNTY

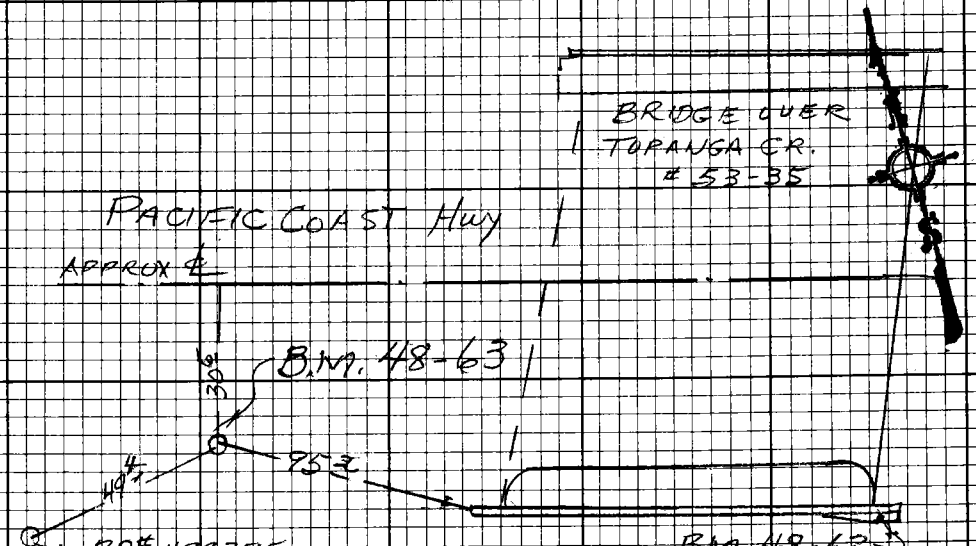

Note: Any Additions or Changes on this Sheet Must be Made or Circled in Red Ink With Date and Name of Person Making Change.

Do not extend this side of this line.

PLEASE RETURN TO
LOS ANGELES COUNTY ENGINEER
403 LOS ANGELES COUNTY ENGINEERING BLDG.

76E3098 CE#310 9.67

PLEASE RETURN TO
LOS ANGELES COUNTY ENGINEER
403 LOS ANGELES COUNTY ENGINEERING BLDG.

Do not extend this side of this line.

Note: Any Additions or Changes on this Sheet Must be Made or Circled in Red Ink With Date and Name of Person Making Change.

FB 3729 Pg 10

Notes Ck'd by	Survey of L.A. Co. PRECISE LEVEL NET F.B. 3729 PG. 11
Map No.	JN [illegible] Tape Std °F
Office Work	Surveyed by G.E. DREIER
Checked	Notes Date
Date	Indexed [illegible]

B.M. 48-62 (U.S.C.&G.S. P-99 1933)
DESCRIPTION PER F.B. 1369-52 OK 5-15-68 G.E.D.
OK 6-20-73

Note: Any Additions or Changes on this Sheet Must be Made or Circled in Red Ink With Date and Name of Person Making Change.

Do not extend this side of this line.

PLEASE RETURN TO
LOS ANGELES COUNTY ENGINEER
403 LOS ANGELES COUNTY ENGINEERING BLDG.

76F3098 CE#310 9-67

PLEASE RETURN TO
LOS ANGELES COUNTY ENGINEER
403 LOS ANGELES COUNTY ENGINEERING BLDG.

Note: Any Additions or Changes on this Sheet Must be Made or Circled in Red Ink With Date and Name of Person Making Change.

Do not extend this side of this line.

F.B. 3729 PG 12

Notes Ck'd by	Survey of L.A. Co PRECISE LEVEL NET
Map No.	JN 0301.0 Tape Std
Office Work	Surveyed by G.E. DREIER
Checked	Notes Date
Date	Indexed C.J. GALL

F.B. 3729 PG. 13

B.M. 48-61 (CITY L.A., TOPANGA CANYON C-8B 1951)
DESCRIPTION PER F.B. 1369-51 OK 5-13-68 G.E.D
OK 6-21-73

Note: Any Additions or Changes on this Sheet Must be Made or Circled in Red Ink With Date and Name of Person Making Change.

Do not extend this side of this line.

PLEASE RETURN TO
LOS ANGELES COUNTY ENGINEER
403 LOS ANGELES COUNTY ENGINEERING BLDG.

76F3098 CE#310 9-67

PLEASE RETURN TO
LOS ANGELES COUNTY ENGINEER
403 LOS ANGELES COUNTY ENGINEERING BLDG.

Note: Any Additions or Changes on this Sheet Must be Made or Circled in Red Ink With Date and Name of Person Making Change.

Do not extend this side of this line.

FB 3729 PG 141

Notes Ck'd by	Survey of L.A. Co. PRECISE LEVEL NET
Map No.	JN [illegible] Tape Std °F
Office Work	Surveyed by G.E. DREIER
Checked	Notes Date
Date	Indexed [illegible]

F.B. 3729 PG. 15

B.M. 48-60 (TOPANGA CANYON D-8 1951)
DESCRIPTION PER F.B. 1369-50 OK 5-15-68 G.E.D
OK 6-21-73

Note: Any Additions or Changes on this Sheet Must be Made or Circled in Red Ink With Date and Name of Person Making Change.

Do not extend this side of this line.

PLEASE RETURN TO
LOS ANGELES COUNTY ENGINEER
403 LOS ANGELES COUNTY ENGINEERING BLDG.

76F3098 CE#310 9.67

PLEASE RETURN TO
LOS ANGELES COUNTY ENGINEER
403 LOS ANGELES COUNTY ENGINEERING BLDG.

Do not extend this side of this line.

Note: Any Additions or Changes on this Sheet Must be Made or Circled in Red Ink With Date and Name of Person Making Change.

FB 2729 PG 16

Notes Ck'd by	Survey of L.A. Co. PRECISE LEVEL NET F.B. 3729 PG. 17
Map No.	JN 30102 Tape Std °F
Office Work	Surveyed by G.E. DREIER
Checked	Notes Date
Date	Indexed C. L. GAILL

B.M. 48-59A
DESC. PER F.B 1369-137 OK 5-15-68 G.E.D.
OK 6-21-73

Note: Any Additions or Changes on this Sheet Must be Made or Circled in Red Ink With Date and Name of Person Making Change.

Do not extend this side of this line.

PLEASE RETURN TO
LOS ANGELES COUNTY ENGINEER
403 LOS ANGELES COUNTY ENGINEERING BLDG.

76F3098 CE#310 9-67

PLEASE RETURN TO
LOS ANGELES COUNTY ENGINEER
403 LOS ANGELES COUNTY ENGINEERING BLDG.

Do not extend this side of this line.

Note: Any Additions or Changes on this Sheet Must be Made or Circled in Red Ink With Date and Name of Person Making Change.

FB 3729 PG 18

Notes Ck'd by	Survey of L.A. Co. PRECISE LEVEL NET
Map No.	JN 0301.02 Tape Std °F
Office Work	Surveyed by G.F. DREIER
Checked	Notes Date
Date	Indexed

F.B. 3729 PG. 19

B.M. 48-58A (TOPANGA CANYON E-7 1951)
DESCRIPTION PER F.B. 1369-136 OK 5-15-68 G.E.D.
SEARCHED, NOT FOUND 6-21-73 R.F. SIEMANN

Note: Any Additions or Changes on this Sheet Must be Made or Circled in Red Ink With Date and Name of Person Making Change.

Do not extend this side of this line.

PLEASE RETURN TO
LOS ANGELES COUNTY ENGINEER
403 LOS ANGELES COUNTY ENGINEERING BLDG.

76F3098 CE#310 9-67

PLEASE RETURN TO
LOS ANGELES COUNTY ENGINEER
403 LOS ANGELES COUNTY ENGINEERING BLDG.

Do not extend this side of this line.

Note: Any Additions or Changes on this Sheet Must be Made or Circled in Red Ink With Date and Name of Person Making Change.

FB 3729 PG 20

Notes Ck'd by	Survey of L.A.C. PRECISE LEVEL NET
Map No.	JN [illegible] Tape Std
Office Work	Surveyed by G.E. DREIER
Checked	Notes Date
Date	Indexed [illegible]

F.B. 3729 PG. 21

B.M. 48-57 (CITY L.A. 14-03710)

DESC. PER F.B. 1369-47 OK 5-15-68 G.E.D.
OK 6-28-73 G.E.D.

Note: Any Additions or Changes on this Sheet Must be Made or Circled in Red Ink With Date and Name of Person Making Change.

Do not extend this side of this line.

PLEASE RETURN TO
LOS ANGELES COUNTY ENGINEER
403 LOS ANGELES COUNTY ENGINEERING BLDG.

76F3093 CE#310 9.67

PLEASE RETURN TO
LOS ANGELES COUNTY ENGINEER
403 LOS ANGELES COUNTY ENGINEERING BLDG.

Do not extend this side of this line.

Note: Any Additions or Changes on this Sheet Must be Made or Circled in Red Ink With Date and Name of Person Making Change.

FB. 3729 PG. 22

Notes Ck'd by	Survey of L.A.Co. PRECISE LEVEL NET
Map No.	JN 30A02 Tape Std
Office Work	Surveyed by G.E. DREIER
Checked	Notes Date
Date	Indexed G. I. GAULT

F.B. 3729 PG. 23

B.M. 48-56 (U.S.C.&G.S. J 576 1939)

DESC. PER F.B. 1369-47 OK 5-15-68 G.E.D.
OK 6-28-73 G.E.D.

Note: Any Additions or Changes on this Sheet Must be Made or Circled in Red Ink With Date and Name of Person Making Change.

Do not extend this side of this line.

PLEASE RETURN TO
LOS ANGELES COUNTY ENGINEER
403 LOS ANGELES COUNTY ENGINEERING BLDG.

76F3098 CE#310 9-67

PLEASE RETURN TO
LOS ANGELES COUNTY ENGINEER
403 LOS ANGELES COUNTY ENGINEERING BLDG.

Do not extend this side of this line.

Note: Any Additions or Changes on this Sheet Must be Made or Circled in Red Ink With Date and Name of Person Making Change.

F.B. 3729 Pg 24

Notes Ck'd by	Survey of LA Co. PRECISE LEVEL NET
Map No.	JN 030102 Tape Std.
Office Work	Surveyed by G.E. DREIER
Checked	Notes Date
Date	Indexed

F.B. 3729 PG. 25

B.M. 48-55 (CITY L.A. B.M. 14-03690)

DESCRIPTION PER F.B. 1369-47 OK 5-15-68 G.E.D.
OK 6-28-73 G.E.D.

Note: Any Additions or Changes on this Sheet Must be Made or Circled in Red Ink With Date and Name of Person Making Change.

Do not extend this side of this line.

PLEASE RETURN TO
LOS ANGELES COUNTY ENGINEER
403 LOS ANGELES COUNTY ENGINEERING BLDG.

76F3098 CE#31D 9-67

PLEASE RETURN TO
LOS ANGELES COUNTY ENGINEER
403 Los Angeles County Engineering Bldg.

Do not extend this side of this line.

Note: Any Additions or Changes on this Sheet Must be Made or Circled in Red Ink With Date and Name of Person Making Change.

FB 3724 Pg 26

F.B. 3729 PG. 27

Notes Ck'd by
Map No.
Office Work
Checked
Date

Survey of L.A.C. PRECISE LEVEL NET
JN [illegible] Tape Std
Surveyed by G.E. DREIER
Notes Date
Indexed

B.M. 48-54 (BEACH CONTROL N-60)
DESCRIPTION PER F.B. 1369-46 OK 5-15-68 G.E.D
OK 6-28-73 G.E.D

Note: Any Additions or Changes on this Sheet Must be Made or Circled in Red Ink With Date and Name of Person Making Change.

Do not extend this side of this line.

PLEASE RETURN TO
LOS ANGELES COUNTY ENGINEER
403 LOS ANGELES COUNTY ENGINEERING BLDG.

76F3098 CE#310 9-67

PLEASE RETURN TO
LOS ANGELES COUNTY ENGINEER
403 LOS ANGELES COUNTY ENGINEERING BLDG.

Note: Any Additions or Changes on this Sheet Must be Made or Circled in Red Ink With Date and Name of Person Making Change.

Do not extend this side of this line.

FB. 3729 PG. 28

Notes Ck'd by	Survey of L.A. Co. PRECISE LEVEL NET
Map No.	JN [illegible] Tape Std.
Office Work	Surveyed by G.E. DREIER
Checked	Notes Date
Date	Indexed [illegible]

F.B. 3729 PG. 29

B.M. 48-53 CITY L.A. 14024301

DESC. PER F.B. 1369-46 OK 5-15-68 G.E.D.

OK 7-2-73 G.E.D.

Note: Any Additions or Changes on this Sheet Must be Made or Circled in Red Ink With Date and Name of Person Making Change.

Do not extend this side of this line.

PLEASE RETURN TO
LOS ANGELES COUNTY ENGINEER
403 LOS ANGELES COUNTY ENGINEERING BLDG.

7653098 CE#310 9.67

PLEASE RETURN TO
LOS ANGELES COUNTY ENGINEER
403 LOS ANGELES COUNTY ENGINEERING BLDG.

Do not extend this side of this line.

Note: Any Additions or Changes on this Sheet Must be Made or Circled in Red Ink With Date and Name of Person Making Change.

FB 3729 PG 30

Notes Ck'd by	Survey of A.C. PRECISE LEVEL NET
Map No.	JN 090682 Tape Std °F
Office Work	Surveyed by G.E. DREIER
Checked	Notes Date
Date	Indexed C. J. GALLI

F.B. 3729 PG. 31

B.M. 48-52 (BEACH CONTROL N-55)

DESCRIPTION PER F.B. 1369-45 OK 5-15-68 G.E.D.
OK 7-2-73 G.E.D.

Note: Any Additions or Changes on this Sheet Must be Made or Circled in Red Ink With Date and Name of Person Making Change.

PLEASE RETURN TO
LOS ANGELES COUNTY ENGINEER
403 LOS ANGELES COUNTY ENGINEERING BLDG.

Do not extend this side of this line.

76F3098 CE#310 9-67

PLEASE RETURN TO
LOS ANGELES COUNTY ENGINEER
403 LOS ANGELES COUNTY ENGINEERING BLDG.

Do not extend this side of this line.

Note: Any Additions or Changes on this Sheet Must be Made or Circled in Red Ink With Date and Name of Person Making Change.

F.B. 2729 Pg. 32

Notes Ck'd by	Survey of LA Co PRECISE LEVEL NET
Map No.	J.N. [illegible] Tape Std °F
Office Work	Surveyed by G.E. DREIER
Checked	Notes Date
Date	Indexed [illegible]

F.B. 3729 PG. 33

B.M. 48 - 51 (CITY L.A. B.M. 14 - 03610)

DESCRIPTION PER F.B. 1369-45 OK 5-15-68 G.E.D.
OK 7-2-73 G.E.D.

Note: Any Additions or Changes on this Sheet Must be Made or Circled in Red Ink With Date and Name of Person Making Change.

Do not extend this side of this line.

PLEASE RETURN TO
LOS ANGELES COUNTY ENGINEER
403 LOS ANGELES COUNTY ENGINEERING BLDG.

76F3098 CE#310 9-67

PLEASE RETURN TO
LOS ANGELES COUNTY ENGINEER
403 LOS ANGELES COUNTY ENGINEERING BLDG.

Do not extend this side of this fine.

Note: Any Additions or Changes on this Sheet Must be Made on Circled in Red Ink With Date and Name of Person Making Change.

FB 3729 Pg 34

Notes Ck'd by	Survey of A.C. PRECISE LEVELNET
Map No.	JN [illegible] Tape Std. °F
Office Work	Surveyed by G.E. DREIER
Checked	Notes Date
Date	Indexed [illegible]

F.B. 3729 PG. 35

B.M. 48-50 (U.S.C.&G.S H 576 1939)

DESC PER F.B. 1369-43,44 OK 5-15-68 G.E.D

OK 7-2-73 G.E.D.

Note: Any Additions or Changes on this Sheet Must be Made or Circled in Red Ink With Date and Name of Person Making Change.

Do not extend this side of this line.

PLEASE RETURN TO
LOS ANGELES COUNTY ENGINEER
403 LOS ANGELES COUNTY ENGINEERING BLDG.

76F3098 CE#310 9-67

PLEASE RETURN TO
LOS ANGELES COUNTY ENGINEER
403 LOS ANGELES COUNTY ENGINEERING BLDG.

Do not extend this side of this line.

Note: Any Additions or Changes on this Sheet Must be Made or Circled in Red Ink With Date and Name of Person Making Change.

FB 3729 Pg 36

Notes Ck'd by	Survey of L.A. CO PRECISE LEVEL NET
Map No.	JN 030102 Tape Std °F
Office Work	Surveyed by G.E. DREIER
Checked	Notes Date
Date	Indexed C. J. GAULT

F.B. 3729 PG. 37

B.M. 48-49 (TOPANGA CANYON G-8 1951)
DESC. PER F.B. 1369-43 & 44 ok 5-19-68 G.E.D.
ok 7-2-73 G.E.D.

Note: Any Additions or Changes on this Sheet Must be Made or Circled in Red Ink With Date and Name of Person Making Change.

Do not extend this side of this line.

PLEASE RETURN TO
LOS ANGELES COUNTY ENGINEER
403 LOS ANGELES COUNTY ENGINEERING BLDG.

76F3098 CE#31D 9-67

PLEASE RETURN TO
LOS ANGELES COUNTY ENGINEER
403 LOS ANGELES COUNTY ENGINEERING BLDG.

Do not extend this side of this line.

Note: Any Additions or Changes on this Sheet Must be Made on Circled in Red Ink With Date and Name of Person Making Change.

F.B. 3729 Pg 38

Notes Ck'd by	Survey of L.A. Co. PRECISE LEVEL NET
Map No.	JN 030102 Tape Std.
Office Work	Surveyed by G. E. DREIER
Checked	Notes Date
Date	Indexed C. J. GALL

F.B. 3729 PG. 39

B.M. 48-48 (BEACH CONTROL N-54)

DESCRIPTION PER F.B. 1369-43 & 44 OK 5-16-68 G.E.D.
OK 7-2-73 G.E.D.

Note: Any Additions or Changes on this Sheet Must be Made or Circled in Red Ink With Date and Name of Person Making Change.

Do not extend this side of this line.

PLEASE RETURN TO
LOS ANGELES COUNTY ENGINEER
403 LOS ANGELES COUNTY ENGINEERING BLDG.

76F3098 CE#310 9-67

PLEASE RETURN TO
LOS ANGELES COUNTY ENGINEER
403 LOS ANGELES COUNTY ENGINEERING BLDG.

Do not extend this side of this line.

Note: Any Additions or Changes on this Sheet Must be Made or Circled in Red Ink With Date and Name of Person Making Change.

FB 3729 PG 40

Notes Ck'd by	Survey of L.A.Co. PRECISE LEVEL NET
Map No.	JN [illegible] Tape Std
Office Work	Surveyed by G.E. DREIER
Checked	Notes G.E. DREIER Date 5-17-68
Date	Indexed C. J. GALL

F.B. 3729 PG. 41

B.M. 48-47 B

PACIFIC COAST HWY. 1.45 MILES N.W. OF CHANNEL ROAD, ON ℄ P.I. NEAR HOUSE NUMBER 16321, 42 FT. WEST OF A FIRE HYDRANT, 24.4 FEET SOUTH OF A CONC. BLOCK WALL, 15.4 FEET NORTH OF APPARENT ℄, 59 FEET WEST OF EAST END OF CONC. BLOCK WALL ON WEST SIDE OF DRIVEWAY TO HOUSE NUMBER 16321, A HEXAGONAL BAR 12 INCHES DEEP UNDER A CAST IRON COVER

OK 7-2-73 G.E.D.

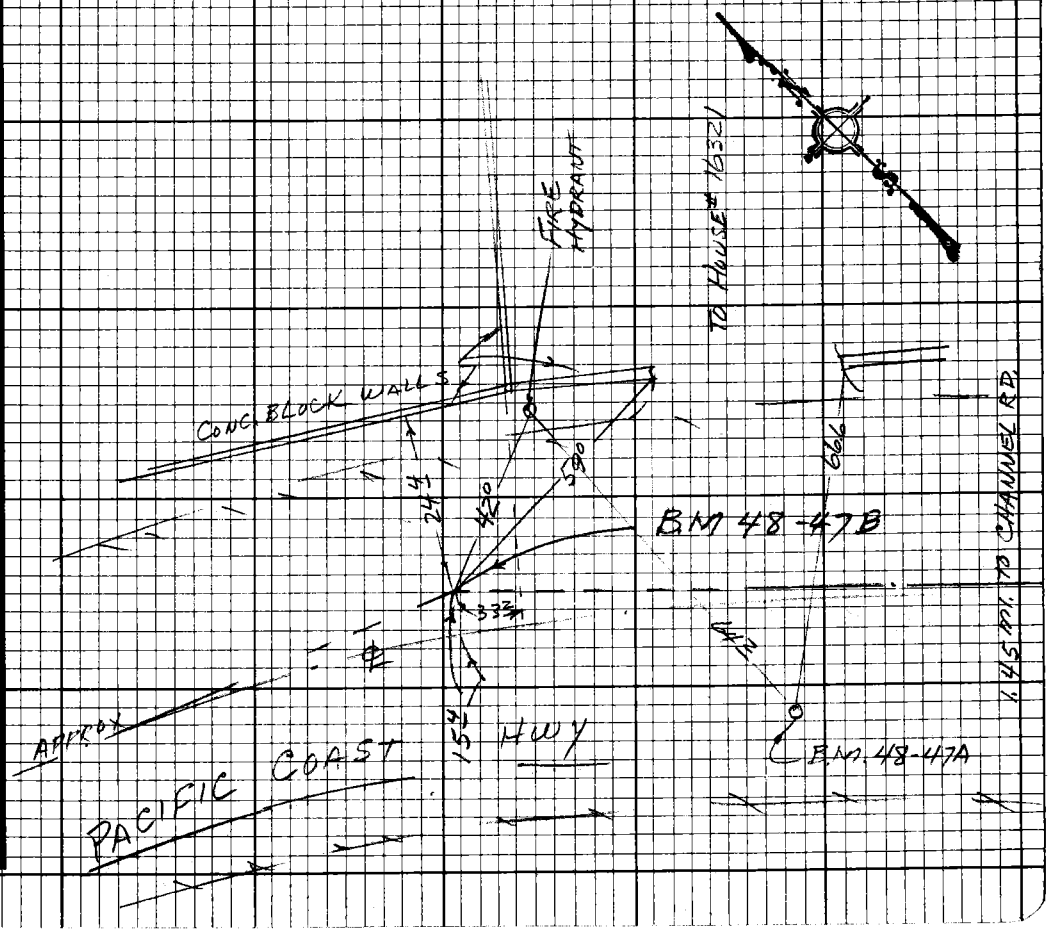

Note: Any Additions or Changes on this Sheet Must be Made or Circled in Red Ink With Date and Name of Person Making Change.

Do not extend this side of this line.

PLEASE RETURN TO
LOS ANGELES COUNTY ENGINEER
403 LOS ANGELES COUNTY ENGINEERING BLDG.

76F3098 CE#310 9-67

PLEASE RETURN TO
LOS ANGELES COUNTY ENGINEER
403 LOS ANGELES COUNTY ENGINEERING BLDG.

Do not extend this side of this line.

Note: Any Additions or Changes on this Sheet Must be Made or Circled in Red Ink With Date and Name of Person Making Change.

F.B. 3720 PG. 42

Notes Ck'd by	Survey of L.A. Co PRECISE LEVEL NET
Map No.	JN [illegible] Tape Std
Office Work	Surveyed by G.E. DREIER
Checked	Notes Date
Date	Indexed C. I. GALLI

F.B. 3729 PG. 43

BM. 48-47A (BEACH CONTROL N-53) (CLA 14-03410)
DESC. PER F.B. 1369-135 OK 5-17-68 G.E.D.
OK 7-2-73 G.E.D.

Note: Any Additions or Changes on this Sheet Must be Made or Circled in Red Ink With Date and Name of Person Making Change.

Do not extend this side of this line.

PLEASE RETURN TO
LOS ANGELES COUNTY ENGINEER
403 LOS ANGELES COUNTY ENGINEERING BLDG.

76F3098 CE#310 9-67

PLEASE RETURN TO
LOS ANGELES COUNTY ENGINEER
403 Los Angeles County Engineering Bldg.

Note: Any Additions or Changes on this Sheet Must be Made or Circled in Red Ink With Date and Name of Person Making Change.

Do not extend this side of this line.

FB. 3729 Pg. 44

Notes Ck'd by	Survey of L.A. Co. PRECISE LEVEL NET
Map No.	JN [illegible] Tape Std.
Office Work	Surveyed by G.E. DREIER
Checked	Notes G.E. DREIER Date 5-17-68
Date	Indexed G.J. GAL

F.B. 3729 PG. 45

B.M. 48-46 BEACH CONTROL N-52 (CLA 14-03390)
PACIFIC COAST HWY 1.3 MI. N.W. OF CHANNEL ROAD, 52.8 FT. SOUTH OF POWER POLE NO. 102329 M, ABOUT 11 FT S.W. OF APPROX ℄, 87.3 FT. EAST OF S.E. COR OF FENCE AROUND CITY OF L.A. PARKS AND RECREATION MAINTAINANCE YARD AT HOUSE NO. 16300, A CITY OF L.A. 4" BRASS DISC LETTERED AND STAMPED N-52 14 INCHES DEEP UNDER A CAST IRON COVER

OK 7-2-73 G.E.D.

BEACH SURVEY CONTROL LINE
SANTA MONICA BAY
STATION
SET BY
CITY ENGINEER
N-52
CITY ENGINEER L.A. CITY
COUNTY SURVEYOR L.A. COUNTY

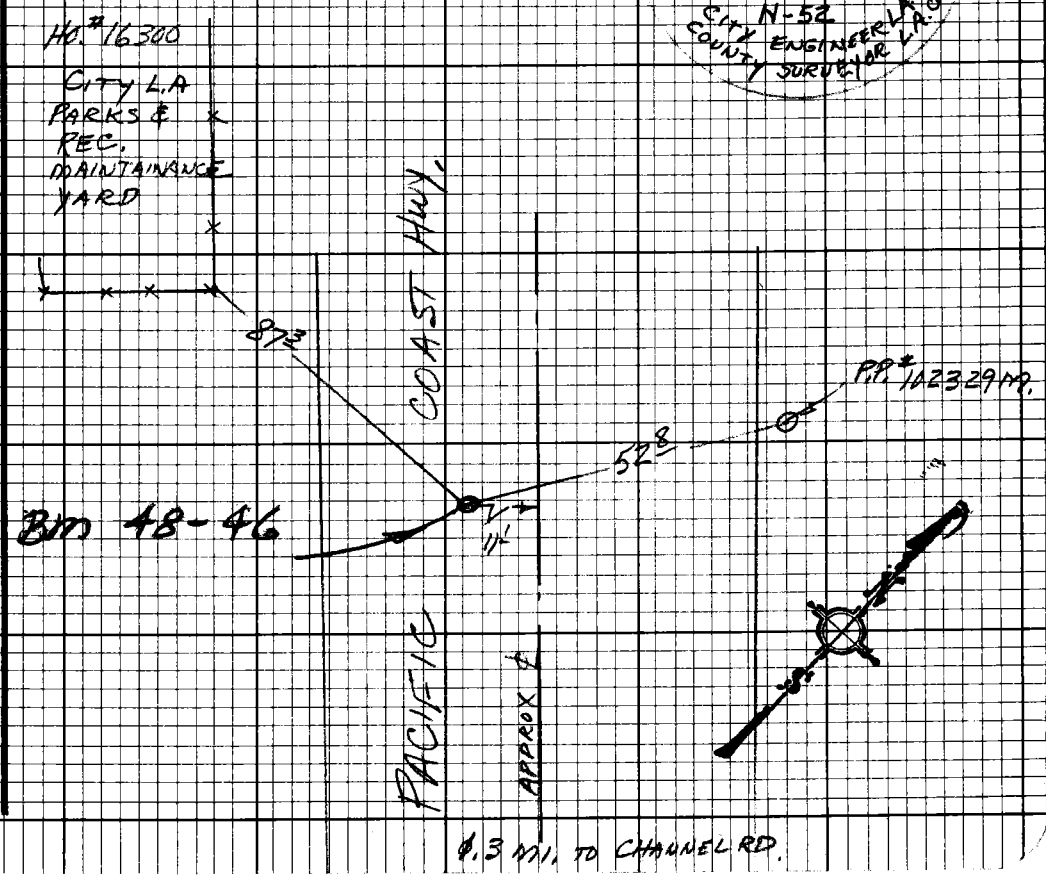

Note: Any Additions or Changes on this Sheet Must be Made or Circled in Red Ink With Date and Name of Person Making Change.

Do not extend this side of this line.

PLEASE RETURN TO
LOS ANGELES COUNTY ENGINEER
403 LOS ANGELES COUNTY ENGINEERING BLDG.

76F3098 CE#310 9-67

PLEASE RETURN TO
LOS ANGELES COUNTY ENGINEER
403 LOS ANGELES COUNTY ENGINEERING BLDG.

Note: Any Additions or Changes on this Sheet Must be Made or Circled in Red Ink With Date and Name of Person Making Change.

Do not extend this side of this line.

FB 3229 PG 46

Notes Ck'd by	Survey of L.A.Co. PRECISE LEVEL NET
Map No.	JN 030102 Tape Std °F
Office Work	Surveyed by G.E. DREIER
Checked	Notes Date
Date	Indexed [illegible]

F.B. 3729 PG. 47

B.M. 48-45 (BEACH CONTROL N-51)

DESCRIPTION PER F.B. 1369-41 OK 5-16-68 G.E.D

OK 7-2-73 G.E.D.

Note: Any Additions or Changes on this Sheet Must be Made or Circled in Red Ink With Date and Name of Person Making Change.

Do not extend this side of this line.

PLEASE RETURN TO
LOS ANGELES COUNTY ENGINEER
403 LOS ANGELES COUNTY ENGINEERING BLDG.

76F3098 CE#310 9-67

PLEASE RETURN TO
LOS ANGELES COUNTY ENGINEER
403 LOS ANGELES COUNTY ENGINEERING BLDG.

Do not extend this side of this line.

Note: Any Additions or Changes on this Sheet Must be Made or Circled in Red Ink With Date and Name of Person Making Change.

FB 3729 PG 48

Notes Ck'd by	Survey of LA Co. PRECISE LEVEL NET
Map No.	JN 030102 Tape Std °F
Office Work	Surveyed by G.E. DREIER
Checked	Notes Date
Date	Indexed FLD CALIF

F.B. 3729 PG. 49

B.M. 48-43

NOT RECOVERED, IN SLIDE AREA 5-16-68 G.E.D.

NO SEARCH 7-2-73 G.E.D.

Note: Any Additions or Changes on this Sheet Must be Made or Circled in Red Ink With Date and Name of Person Making Change.

Do not extend this side of this line.

PLEASE RETURN TO
LOS ANGELES COUNTY ENGINEER
403 LOS ANGELES COUNTY ENGINEERING BLDG.

76F3098 CE#310 9-67

PLEASE RETURN TO
LOS ANGELES COUNTY ENGINEER
403 LOS ANGELES COUNTY ENGINEERING BLDG.

Do not extend this side of this line.

Note: Any Additions or Changes on this Sheet Must be Made or Circled in Red Ink With Date and Name of Person Making Change.

F.B. 3729 Pg 50

Notes Ck'd by	Survey of LA.Co. PRECISE LEVEL NET
Map No.	JN [illegible] Tape Std °F
Office Work	Surveyed by G.E. DREIER
Checked	Notes Date
Date	Indexed

F.B. 3729 PG. 51

B.M. 48-42A

DESCRIPTION PER F.B. 1369-133 OK 5-16-68 G.E.D.
OK 7-2-73 G.E.D.

Note: Any Additions or Changes on this Sheet Must be Made or Circled in Red Ink With Date and Name of Person Making Change.

Do not extend this side of this line.

PLEASE RETURN TO
LOS ANGELES COUNTY ENGINEER
403 LOS ANGELES COUNTY ENGINEERING BLDG.

76F3098 CE#310 9-67

PLEASE RETURN TO
LOS ANGELES COUNTY ENGINEER
403 LOS ANGELES COUNTY ENGINEERING BLDG.

Do not extend this side of this line.

Note: Any Additions or Changes on this Sheet Must be Made or Circled in Red Ink With Date and Name of Person Making Change.

FB. 3729 Pg. 52

Notes Ck'd by	Survey of U.A.Co. PRECISE LEVEL NET
Map No.	JN 050102 Tape Std °F
Office Work	Surveyed by G.E. DREIER
Checked	Notes Date
Date	Indexed

F.B. 3729 PG. 53

B.M. 48-42

NOT RECOVERED BUT PROBALY STILL IN, IN SLIDE AREA 5-16-68 G.E.D.
NO SEARCH 7-2-73 G.E.D.

Note: Any Additions or Changes on this Sheet Must be Made or Circled in Red Ink With Date and Name of Person Making Change.

PLEASE RETURN TO
LOS ANGELES COUNTY ENGINEER
403 LOS ANGELES COUNTY ENGINEERING BLDG.

Do not extend this side of this line.

75F3098 CE# 310 9-67

PLEASE RETURN TO
LOS ANGELES COUNTY ENGINEER
403 LOS ANGELES COUNTY ENGINEERING BLDG.

Note: Any Additions or Changes on this Sheet Must be Made or Circled in Red Ink With Date and Name of Person Making Change.

Do not extend this side of this line.

FB. 3729 PG. 54

Notes Ck'd by	Survey of LA. Co. PRECISE LEVEL NET
Map No.	JX [illegible] Tape Std °F
Office Work	Surveyed by G.E. DREIER
Checked	Notes G.E. DREIER Date 5-16-68
Date	Indexed C. J. GALLI

F.B. 3729 PG. 55

B.M. 48-41 (TOPANGA CANYON I-9 1951)
PACIFIC COAST HWY 0.45 MI. NORTHWEST OF CHANNEL ROAD, 66 FT. S.E. OF S.E. COR. OF HOUSE NUMBER 15100 ON ℄, 53.4 FT. WEST OF A FIRE HYDRANT, 34.8 EAST OF A L.&T. IN THE WEST CURB, 61.4 N.W. OF POWER POLE NO. 11730Y, A CITY OF LOS ANGELES BRASS DISC STAMPED "TOPANGA CANYON I-9 1951" 15 INCHES DEEP UNDER A CAST IRON COVER.

OK 7-6-73 G.E.D.

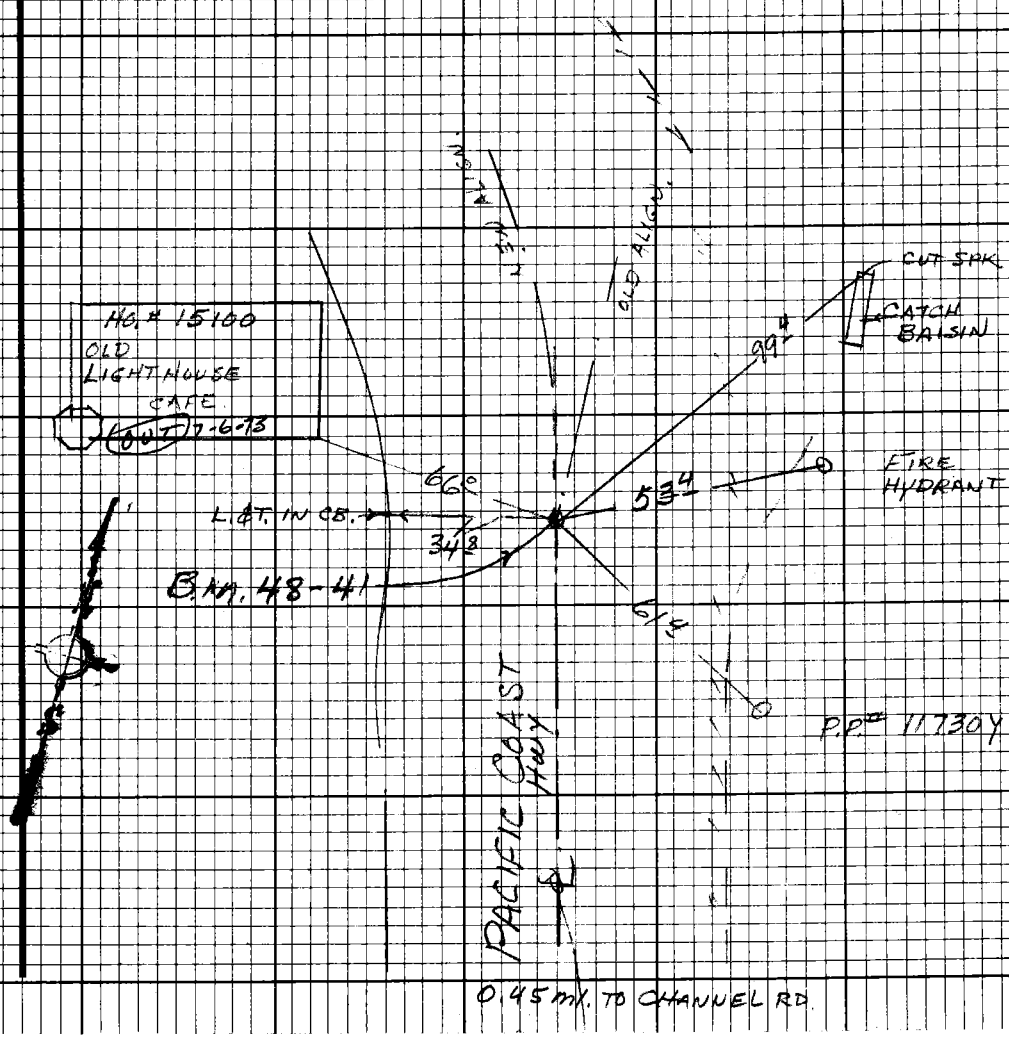

Note: Any Additions or Changes on this Sheet Must be Made or Circled in Red Ink With Date and Name of Person Making Change.

Do not extend this side of this line.

PLEASE RETURN TO
LOS ANGELES COUNTY ENGINEER
403 LOS ANGELES COUNTY ENGINEERING BLDG.

76F3098 CE#310 9-67

PLEASE RETURN TO
LOS ANGELES COUNTY ENGINEER
403 LOS ANGELES COUNTY ENGINEERING BLDG.

Do not extend this side of this line.

Note: Any Additions or Changes on this Sheet Must be Made or Circled in Red Ink With Date and Name of Person Making Change.

FB 2729 PG 54

Notes Ck'd by	Survey of LA. Co. PRECISE LEVEL NET
Map No.	JNO [illegible] Tape Std °F
Office Work	Surveyed by G.E. DREIER
Checked	Notes Date
Date	Indexed [illegible]

F.B. 3729 PG. 57

B.M. 48-40

NOT RECOVERED BUT PROBABLY IN, HWY REALIGNED 5-16-68 G.E.D

NO SEARCH 7-2-73 G.E. DREIER

Note: Any Additions or Changes on this Sheet Must be Made or Circled in Red Ink With Date and Name of Person Making Change.

Do not extend this side of this line.

PLEASE RETURN TO
LOS ANGELES COUNTY ENGINEER
403 LOS ANGELES COUNTY ENGINEERING BLDG.

76F3098 CE#310 9-67

PLEASE RETURN TO
LOS ANGELES COUNTY ENGINEER
403 LOS ANGELES COUNTY ENGINEERING BLDG.

Do not extend this side of this line.

Note: Any Additions or Changes on this Sheet Must be Made or Circled in Red Ink With Date and Name of Person Making Change.

FB 3229 Pg 58

Notes Ck'd by	Survey of L.A. Co. PRECISE LEVEL NET
Map No.	JN 030102 Tape Std.
Office Work	Surveyed by G.E. DREIER
Checked	Notes Date 5-16-68
Date	Indexed

F.B. 3729 PG. 59

B.M. 48-39
NOT RECOVERED BUT PROBABLY IN & BURIED UNDER NEW PAV.
NO SEARCH 7-2-73 G.E. DREIER

Note: Any Additions or Changes on this Sheet Must be Made or Circled in Red Ink With Date and Name of Person Making Change.

Do not extend this side of this line.

PLEASE RETURN TO
LOS ANGELES COUNTY ENGINEER
403 LOS ANGELES COUNTY ENGINEERING BLDG.

76F309B CE#31D 9-67

PLEASE RETURN TO
LOS ANGELES COUNTY ENGINEER
403 LOS ANGELES COUNTY ENGINEERING BLDG.

Do not extend this side of this line.

Note: Any Additions or Changes on this Sheet Must be Made or Circled in Red Ink With Date and Name of Person Making Change.

FB. 3747 PG. 60

Notes Ck'd by	Survey of L.A. Co. PRECISE LEVEL NET	F.B. 3729 Pg. 61
[redacted]	[redacted]	
Office Work	Surveyed by G.E. DREIER	
Checked	Notes Date	
Date	Indexed	

B.M. 48-38 (U.S.C.&G.S. TIDAL 3 1940)
DESCRIPTION PER F.B. 1369-36 & 37 OK 5-17-68
OK 7-6-73

Note: Any Additions or Changes on this Sheet Must be Made or Circled in Red Ink With Date and Name of Person Making Change.

Do not extend this side of this line.

PLEASE RETURN TO
LOS ANGELES COUNTY ENGINEER
403 LOS ANGELES COUNTY ENGINEERING BLDG.

76P3098 CF #310 5-66

PLEASE RETURN TO
LOS ANGELES COUNTY ENGINEER
403 LOS ANGELES COUNTY ENGINEERING BLDG.

Note: Any Additions or Changes on this Sheet Must be Made or Circled in Red Ink With Date and Name of Person Making Change

Do not extend this side of this line.

F.B. 3729 Pg. 62

Notes Ck'd by	Survey of L.A.Co. PRECISE LEVEL NET F.B. 3729 PG. 63
Map No.	JN [illegible] Tape Std °F
Office Work	Surveyed by G.E. DREIER
Checked	Notes Date
Date	Indexed

B.M. 48-37 (U.S.C.&G.S. 36(CLA))
DESCRIPTION PER F.B. 1369-36 & 37 OK 5-17-68
7-6-73 NOT RECOVEVERED, 2" I.P., CONC. PLUG & "L.A.CO. ENGR" TAG FLUSH G.E. DREIER

Note: Any Additions or Changes on this Sheet Must be Made or Circled in Red Ink With Date and Name of Person Making Change.

Do not extend this side of this line.

PLEASE RETURN TO
LOS ANGELES COUNTY ENGINEER
403 LOS ANGELES COUNTY ENGINEERING BLDG.

76F3093 CE#310 9-67

PLEASE RETURN TO
LOS ANGELES COUNTY ENGINEER
403 Los Angeles County Engineering Bldg.

Note: Any Additions or Changes on this Sheet Must be Made or Circled in Red Ink With Date and Name of Person Making Change.

Do not extend this side of this line.

FB 3729 Pg 64

Notes Ck'd by	Survey of L.A.C. PRECISE LEVEL NET
Map No.	JN [illegible] Tape Std °F
Office Work	Surveyed by G.E. DREIER
Checked	Notes Date
Date	Indexed C. J. GAULT

F.B. 3729 PG. 65

B.M. 48-36 (U.S.C.&G.S. TIDAL 4 1940)
DESCRIPTION PER F.B. 1369-36 OK 5-17-68 G.E.D.
OK 7-6-73 G.E.D.

Note: Any Additions or Changes on this Sheet Must be Made or Circled in Red Ink With Date and Name of Person Making Change.

Do not extend this side of this line.

PLEASE RETURN TO
LOS ANGELES COUNTY ENGINEER
403 LOS ANGELES COUNTY ENGINEERING BLDG.

76F3093 CE#310 9.67

PLEASE RETURN TO
LOS ANGELES COUNTY ENGINEER
403 LOS ANGELES COUNTY ENGINEERING BLDG.

Note: Any Additions or Changes on this Sheet Must be Made or Circled in Red Ink With Date and Name of Person Making Change.

Do not extend this side of this line.

F.B. 3724 PG 66

Notes Ck'd by	Survey of L.A. COPRECISE LEVEL NET
Map No.	JN 9301.02 Tape Std.
Office Work	Surveyed by G.E. DREIER
Checked	Notes Date
Date	Indexed [illegible]

F.B. 3729 PG. 67

B.M. 48-35 (BEACH CONTROL N-39)
DESCRIPTION PER F.B. 1369-36 & 37 OK 5-20-68 G.E.D.
OK 7-6-73 G.E.D.

Note: Any Additions or Changes on this Sheet Must be Made or Circled in Red Ink With Date and Name of Person Making Change.

Do not extend this side of this line.

PLEASE RETURN TO
LOS ANGELES COUNTY ENGINEER
403 LOS ANGELES COUNTY ENGINEERING BLDG.

76F3098 CE#310 9-67

PLEASE RETURN TO
LOS ANGELES COUNTY ENGINEER
403 Los Angeles County Engineering Bldg.

Do not extend this side of this line.

Note: Any Additions or Changes on this Sheet Must be Made or Circled in Red Ink With Date and Name of Person Making Change.

FB 3729 Pg 68

Notes Ck'd by	Survey of L.A.Co. PRECISE LEVELNET
Map No.	JN 030102 Tape Std °F
Office Work	Surveyed by G.E. DREIER
Checked	Notes Date
Date	Indexed

F.B. 3729 PG. 69

BM. 48-34 (U.S.C.&G.S. H 767 1945)
DESCRIPTION PER F.B. 1369-35 OK 5-17-68 G.E.D.
OK 7-6-73 G.E.D.

Note: Any Additions or Changes on this Sheet Must be Made or Circled in Red Ink With Date and Name of Person Making Change.

Do not extend this side of this line.

PLEASE RETURN TO
LOS ANGELES COUNTY ENGINEER
403 LOS ANGELES COUNTY ENGINEERING BLDG.

76F3098 CE#310 9-67

PLEASE RETURN TO
LOS ANGELES COUNTY ENGINEER
403 Los Angeles County Engineering Bldg.

Note: Any Additions or Changes on this Sheet Must be Made or Circled in Red Ink With Date and Name of Person Making Change.

Do not extend this side of this line.

F.B. 3729 Pg 68

70

Notes Ck'd by
Map No.
Office Work
Checked
Date

Survey of L.A.Co. PRECISE LEVELLET F.B. 3729 PG. 71
JN 2301.02 Tape Std °F
Surveyed by G.E. DREIER
Notes Date
Indexed

B.M. 48-33 (U.S.C.&G.S. F 5761939)
DESC PER F.B. 1369-34 OK 5-17-68 G.E.D.
OK 7-6-73 G.E.D.

Note: Any Additions or Changes on this Sheet Must be Made or Circled in Red Ink With Date and Name of Person Making Change.

PLEASE RETURN TO
LOS ANGELES COUNTY ENGINEER
403 LOS ANGELES COUNTY ENGINEERING BLDG.

Do not extend this side of this line.

76F3098 CE#310 9-67

PLEASE RETURN TO
LOS ANGELES COUNTY ENGINEER
403 LOS ANGELES COUNTY ENGINEERING BLDG.

Note: Any Additions or Changes on this Sheet Must be Made or Circled in Red Ink With Date and Name of Person Making Change.

Do not extend this side of this line.

F.B. 3729 Pg 72

Notes Ck'd by	Survey of L.A. Co. PRECISE LEVEL NET
Map No.	JN 0301.02 Tape Std °F
Office Work	Surveyed by G.E. DREIER
Checked	Notes Date
Date	Indexed

F.B. 3729 Pg. 73

B.M. 48-32 (BEACH CONTROL N-43)
DESCRIPTION PER F.B. 1369-33 OK 5-17-68 G.E.D.
OK 7-6-73 G.E.D.

Note: Any Additions or Changes on this Sheet Must be Made or Circled in Red Ink With Date and Name of Person Making Change.

Do not extend this side of this line.

PLEASE RETURN TO
LOS ANGELES COUNTY ENGINEER
403 LOS ANGELES COUNTY ENGINEERING BLDG.

76F3098 CE#310 9-67

PLEASE RETURN TO
LOS ANGELES COUNTY ENGINEER
403 LOS ANGELES COUNTY ENGINEERING BLDG.

Note: Any Additions or Changes on this Sheet Must be Made or Circled in Red Ink With Date and Name of Person Making Change.

Do not extend this side of this line.

F.B. 3729 Pg 74

Notes Ck'd by	Survey of L.A.Co. PRECISE LEVELNET
Map No.	JN 030102 Tape Std. °F
Office Work	Surveyed by G.E. DREIER
Checked	Notes Date
Date	Indexed

F.B. 3729 PG. 75

B.M. 48-31 (U.S.C.&G.S. G-50 1925)
DESCRIPTION PER F.B. 1369-32 OK 5-17-68 G.E.D.
OK 7-6-73 G.E.D.

Note: Any Additions or Changes on this Sheet Must be Made or Circled in Red Ink With Date and Name of Person Making Change.

Do not extend this side of this line.

PLEASE RETURN TO
LOS ANGELES COUNTY ENGINEER
403 LOS ANGELES COUNTY ENGINEERING BLDG.

76F3098 CE#310 9-67

PLEASE RETURN TO
LOS ANGELES COUNTY ENGINEER
403 LOS ANGELES COUNTY ENGINEERING BLDG.

Note: Any Additions or Changes on this Sheet Must be Made or Circled in Red Ink With Date and Name of Person Making Change.

Do not extend this side of this line.

FB 3729 PG 76

Notes Ck'd by	Survey of L.A. Co. PRECISE LEVEL NET
Map No.	JN 0501.02 Tape Std °F
Office Work	Surveyed by G.E. DREIER
Checked	Notes Date
Date	Indexed

F.B. 3729 PG. 77

BM. 48-30 (CITY L.A. BM. 14-03110)
DESC. PER F.B. 1369-32 OK 5-17-68 G.E.D.
OK 7-6-73 G.E.D.

Note: Any Additions or Changes on this Sheet Must be Made or Circled in Red Ink With Date and Name of Person Making Change.

Do not extend this side of this line.

PLEASE RETURN TO
LOS ANGELES COUNTY ENGINEER
403 LOS ANGELES COUNTY ENGINEERING BLDG.

76F3098 CE#310 9-67

F.B. 3729 Pg. 78

B.M. 48-29A (U.S.C.& G.S. Y 1051 1960)
PACIFIC COAST HWY, AND CHANNEL ROAD, WEST SIDE,
101 FEET SOUTH OF THE CENTER OF CHANNEL ROAD
3.5 FEET WEST OF THE WEST CURB AT NORTHERLY
END OF GAURD RAIL OF WALK OVER STORM DRAIN CHANNEL,
FOUND A U.S.C.&G.S. B.M. BRASS DISC STAMPED
"Y 1051 1960" FLUSH IN CONC. WALK

PLEASE RETURN TO
LOS ANGELES COUNTY ENGINEER
403 LOS ANGELES COUNTY ENGINEERING BLDG.

Do not extend this side of this line.

Note: Any Additions or Changes on this Sheet Must be Made or Circled In Red Ink With Date and Name of Person Making Change.

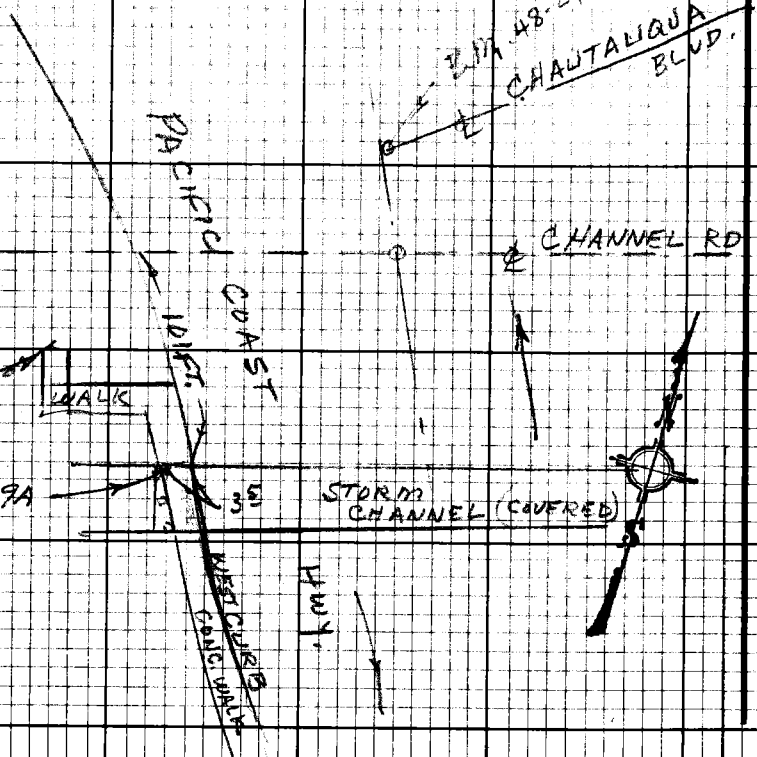

Notes Ck'd by	Survey of L.A. Co. PRECISE LEVEL NET	F.B. 3729 Pg. 79
[redacted]	[redacted]	
Office Work	Surveyed by G.E. DREIER	
Checked	Notes G.E. DREIER Date 5-17-68	
Date	Indexed C.J. GALLI	

B.M. 48-29 (CITY L.A. B.M. 14-02850)

PACIFIC COAST HWY AND CHAUTAUQUA BLVD. ℄ INTERSECTION, A CITY OF L.A. HEXAGONAL BAR IN CONCRETE 12 INCHES DEEP UNDER A CAST IRON COVER, 72 FT. S.W. OF A TRAFFIC SIGNAL POST AND 45.4 FT. S.E. OF A TRAFFIC SIGNAL POST.

O.K. 7-2-73 G.E.D.

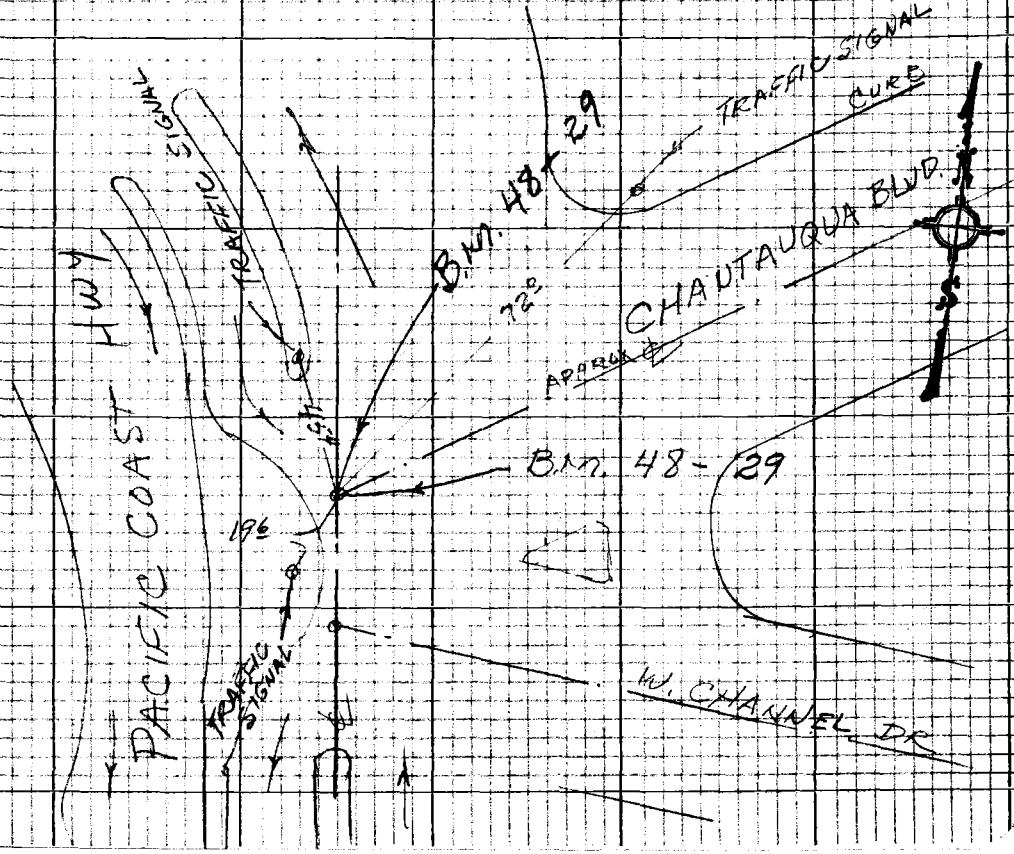

Note: Any Additions or Changes on this Sheet Must be Made or Circled in Red Ink With Date and Name of Person Making Change.

Do not extend this side of this line.

PLEASE RETURN TO
LOS ANGELES COUNTY ENGINEER
403 LOS ANGELES COUNTY ENGINEERING BLDG.

76P3098 CK #310 5-68

PLEASE RETURN TO
LOS ANGELES COUNTY ENGINEER
403 LOS ANGELES COUNTY ENGINEERING BLDG.

Note: Any Additions or Changes on this Sheet Must be Made or Circled in Red Ink With Date and Name of Person Making Change

Do not extend this side of this line.

F.B. 3724 Pg. 86

Notes Ck'd by	Survey of L.A.Co. PRECISE LEVEL NET	F.B. 3729 Pg. 81
[illegible]	[illegible]	
Office Work	Surveyed by G.E. DREIER	
Checked	Notes Date	
Date	Indexed C. J. GALLI	

BM. 48-28 (CITY OF L.A. BM. 14-02790)

DESCRIPTION PER F.B. 1369-30 OK 5-17-68 G.E.D.
OK 7-2-73 G.E.D.

Note: Any Additions or Changes on this Sheet Must be Made or Circled in Red Ink With Date and Name of Person Making Change

Do not extend this side of this line.

PLEASE RETURN TO
LOS ANGELES COUNTY ENGINEER
403 LOS ANGELES COUNTY ENGINEERING BLDG.

76P3098 CE #310 5-66

PLEASE RETURN TO
LOS ANGELES COUNTY ENGINEER
403 LOS ANGELES COUNTY ENGINEERING BLDG.

Note: Any Additions or Changes on this Sheet Must be Made or Circled in Red Ink With Date and Name of Person Making Change

Do not extend this side of this line.

F.B. 3729 Pg. 82

Notes Ck'd by	Survey of L.A. Co. PRECISE LEVEL NET
Map No.	JN [illegible] Tape Std
Office Work	Surveyed by G. E. DREIER
Checked	Notes Date
Date	Indexed [illegible]

F.B. 3729 PG. 83

BM 48-27 (R.M. No. 2 TOPANGA CANYON K-9 1941)
DESCRIPTION PER F.B. 1369-28 & 29 OK 5-17-68 G.E.D.
SEE PAGE 89 FOR ADDITIONAL TIES
OK 7-2-73 G.E.D.

Note: Any Additions or Changes on this Sheet Must be Made or Circled in Red Ink With Date and Name of Person Making Change.

Do not extend this side of this line.

PLEASE RETURN TO
LOS ANGELES COUNTY ENGINEER
403 LOS ANGELES COUNTY ENGINEERING BLDG.

76F3098 CE#310 9.67

PLEASE RETURN TO
LOS ANGELES COUNTY ENGINEER
403 LOS ANGELES COUNTY ENGINEERING BLDG.

Note: Any Additions or Changes on this Sheet Must be Made or Circled in Red Ink With Date and Name of Person Making Change.

Do not extend this side of this line.

F.B. 2229 Pg. 84

Notes Ck'd by	Survey of L.A. Co. PRECISE LEVEL NET
Map No.	JN [illegible] Tape Std
Office Work	Surveyed by G.E. DREIER
Checked	Notes G.E.D Date 5-20-68
Date	Indexed C. J. GALLI

F.B. 3729 Pg. 85

B.M. 48-26-C

SANTA MONICA, OCEAN AVE AND ADELAIDE DR.
25 FT. S.W. OF EASTERLY CURB OF OCEAN AVE
AND 68 FT S.E.LY OF N. WESTERLY CURB OF ADELAIDE
DR. 50.7 FT. SOUTH OF A STREET LIGHT POST
A CITY OF L.A. HEXAGONAL BAR IN CONC. 10 INCHES
DEEP UNDER A CASTIRON COVER

OK 7-2-73 G.E.D.

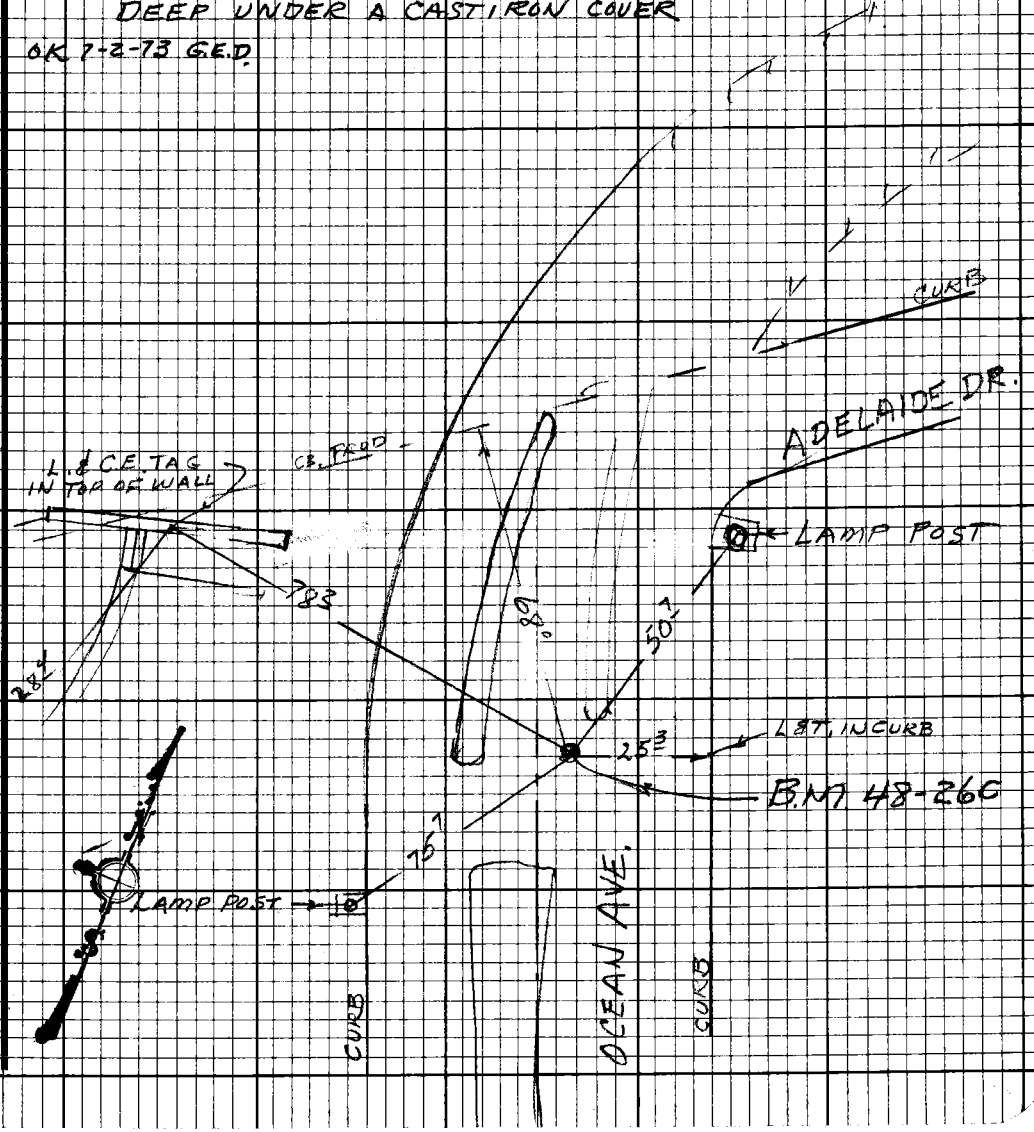

Note: Any Additions or Changes on this Sheet Must be Made or Circled in Red Ink With Date and Name of Person Making Change.

Do not extend this side of this line.

PLEASE RETURN TO
LOS ANGELES COUNTY ENGINEER
403 LOS ANGELES COUNTY ENGINEERING BLDG.

76F3093 CE#310 9.67

PLEASE RETURN TO
LOS ANGELES COUNTY ENGINEER
403 LOS ANGELES COUNTY ENGINEERING BLDG.

Note: Any Additions or Changes on this Sheet Must be Made or Circled in Red Ink With Date and Name of Person Making Change.

Do not extend this side of this line.

F.B. 3429 Pg. 81

Notes Ck'd by	Survey of L.A. Co. PRECISE LEVEL NET
Map No.	J.N. 4301.02 Tape Std. °F
Office Work	Surveyed by G.E. DREIER
Checked	Notes Date
Date	Indexed [illegible]

F.B. 3729 PG. 87

B.M. 48-26B
SANTA MONICA, OCEAN AVE AND ADELAIDE DR,
19.3 FT. W. OF WESTERLY CURB OF OCEAN AVE
AND 28 FT. S.E. OF N.WLY CURB OF ADELAIDE DR,
A BOAT SPK. IN LEAD IN NLY CORNER OF 24" SQUARE
CONC. BASE OF A TOTEM POLE

OK 7-2-73 G.E.D.

SEE PAGE 89 FOR SKETCH

Note: Any Additions or Changes on this Sheet Must be Made or Circled in Red Ink With Date and Name of Person Making Change.

Do not extend this side of this line.

PLEASE RETURN TO
LOS ANGELES COUNTY ENGINEER
403 LOS ANGELES COUNTY ENGINEERING BLDG.

76F3098 CE#310 9.67

PLEASE RETURN TO
LOS ANGELES COUNTY ENGINEER
403 Los Angeles County Engineering Bldg.

Note: Any Additions or Changes on this Sheet Must be Made or Circled in Red Ink With Date and Name of Person Making Change.

Do not extend this side of this line.

FB 3729 Pg 88

Notes Ck'd by	Survey of L.A. Co. PRECISE LEVELNET F.B. 3729 PG. 89
Map No.	JN 030102 Tape Std.
Office Work	Surveyed by G.E. DREIER
Checked	Notes G.E. DREIER Date 5-20-28
Date	Indexed C. J. GALL

B.M. 48-26A (R.M. NO. 3 TOPANGA CANYON K-9 1941)
SANTA MONICA, OCEAN AVE. AND ADELAIDE DR., NEAR THE NORTHERLY CITY LIMITS IN PALISADES PARK, NEAR CENTER OF ASPHALT WALK 142 FT. WLY OF WLY CURB, 37.2 FT S.ELY OF S.E. CURB OF ADELAIDE DR. A L.A. CO. SURVEY CONTROL SYSTEM REFERENCE MON. BRASS DISC STAMPED "TOPANGA CN. K-9 R.M. NO. 3 1941" FLUSH

OK 7-2-73 G.E.D.

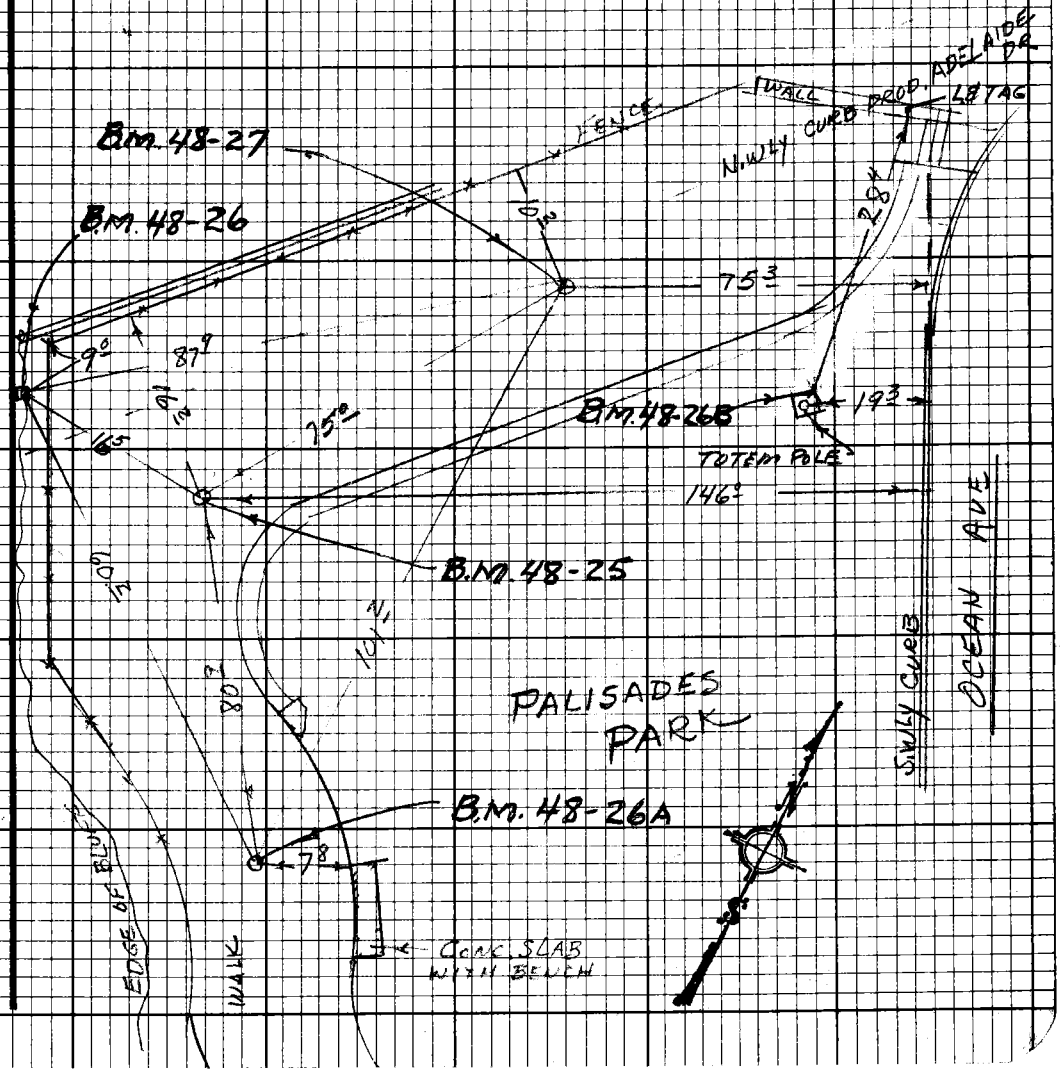

Note: Any Additions or Changes on this Sheet Must be Made or Circled in Red Ink With Date and Name of Person Making Change.

Do not extend this side of this line.

PLEASE RETURN TO
LOS ANGELES COUNTY ENGINEER
403 LOS ANGELES COUNTY ENGINEERING BLDG.

76F3093 CE#310 9-67

PLEASE RETURN TO
LOS ANGELES COUNTY ENGINEER
403 LOS ANGELES COUNTY ENGINEERING BLDG.

Note: Any Additions or Changes on this Sheet Must be Made or Circled in Red Ink With Date and Name of Person Making Change.

Do not extend this side of this line.

FB 3729 PG 90

Notes Ck'd by	Survey of L.A.Co. PRECISE LEVEL NET
Map No.	JN [illegible] Tape Std. °F
Office Work	Surveyed by G.E. DREIER
Checked	Notes Date
Date	Indexed F. L. GALLI

F.B. 3729 PG. 91

B.M. 48-26 (TOPANGA CANYON K-9 1935)

NOTE: - IN DANGER OF FALLING OVER BLUFF, HAS PROBABLY SETTLED

DESCRIPTION PER F.B. 1369. 28, 29 OK 5-20-68 G.E.D.

SEE PAGE 89 FOR ADDITIONAL TIES

OK 7-2-73 G.E.D.

Note: Any Additions or Changes on this Sheet Must be Made or Circled in Red Ink With Date and Name of Person Making Change.

Do not extend this side of this line.

PLEASE RETURN TO
LOS ANGELES COUNTY ENGINEER
403 LOS ANGELES COUNTY ENGINEERING BLDG.

76F3093 CE#310 9-67

PLEASE RETURN TO
LOS ANGELES COUNTY ENGINEER
403 LOS ANGELES COUNTY ENGINEERING BLDG.

Note: Any Additions or Changes on this Sheet Must be Made or Circled in Red Ink With Date and Name of Person Making Change.

Do not extend this side of this line.

FB 3729 PG 92

Notes Ck'd by	Survey of L.A.Co. PRECISE LEVEL NET
Map No.	JN 30102 Tape Std
Office Work	Surveyed by G.E. DREIER
Checked	Notes Date
Date	Indexed

F.B. 3729 Pg. 93

B.M. 48-25 (R.M. No. 1, TOPANGA CANYON R-9 1935)

DESCRIPTION PER F.B. 1369-28, 29 OK 5-20-68 G.E.D.

SEE F.B. 3729-89 FOR TIES

OK 7-2-73 G.E.D.

Note: Any Additions or Changes on this Sheet Must be Made or Circled in Red Ink With Date and Name of Person Making Change.

Do not extend this side of this line.

PLEASE RETURN TO
LOS ANGELES COUNTY ENGINEER
403 LOS ANGELES COUNTY ENGINEERING BLDG.

76E3098 CE#310 9-67

PLEASE RETURN TO
LOS ANGELES COUNTY ENGINEER
403 LOS ANGELES COUNTY ENGINEERING BLDG.

Do not extend this side of this line.

Note: Any Additions or Changes on this Sheet Must be Made or Circled in Red Ink With Date and Name of Person Making Change.

FB 3729 Pg 94

Notes Ck'd by	Survey of L.A.Co PRECISE LEVEL NET
Map No.	J.N. [illegible] Tape Std. °F
Office Work	Surveyed by G.E. DREIER
Checked	Notes Date
Date	Indexed [illegible]

F.B. 3729 PG. 95

B.M. 48-24 (U.S.G.S. 3, 1922)

DESCRIPTION PER F.B. 1369-27 OK 5-20-68 G.E.D.
OK 7-2-73 G.E.D.

Note: Any Additions or Changes on this Sheet Must be Made or Circled in Red Ink With Date and Name of Person Making Change.

Do not extend this side of this line.

PLEASE RETURN TO
LOS ANGELES COUNTY ENGINEER
403 LOS ANGELES COUNTY ENGINEERING BLDG.

76F3093 CE#310 9-67

FB 3729 PG 96

(7-5-73 G.E.DREIER)

BM. 48-23A

OCEAN AVE. AND MONTANA AVE, NORTH EAST CORNER, AT NORTH END OF CURB RETURN IN S.W. CORNER OF STORM DRAIN CATCH BASIN, 46.5 FT. N, AND 25.3 FT. E. OF ℄'S, FOUND A SPK. IN LEAD, IN CURB, PAINTED "B.M. 02770"

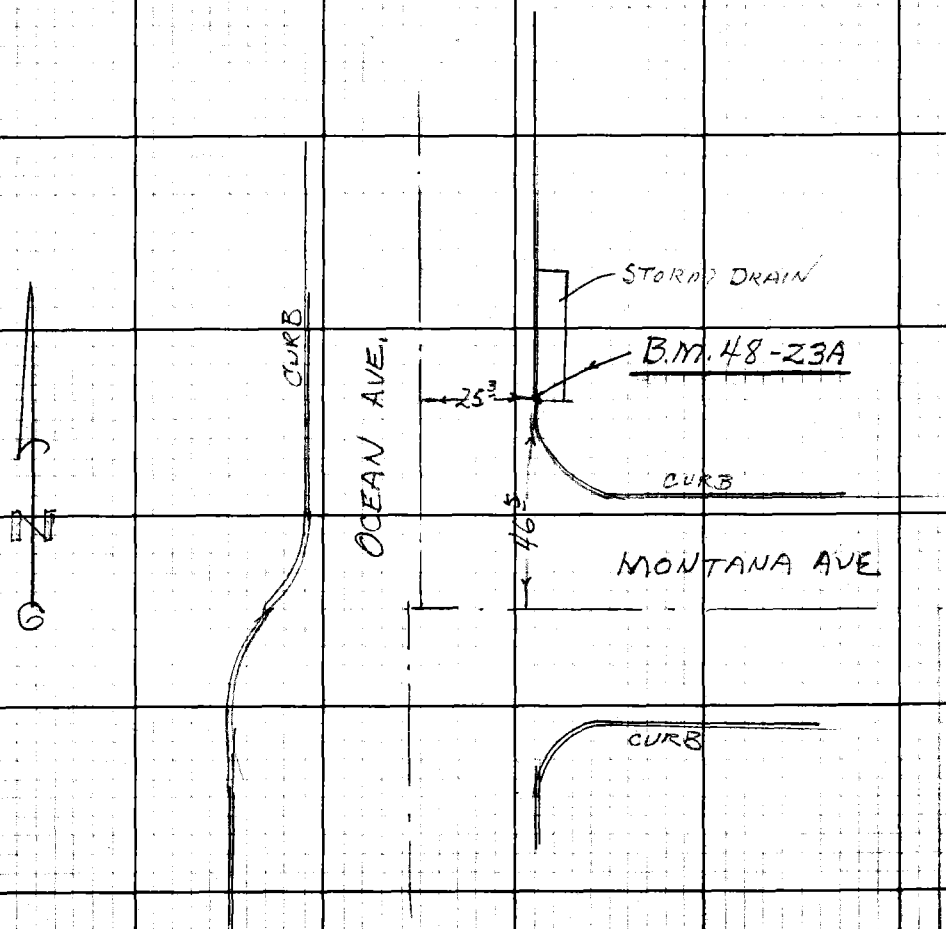

PLEASE RETURN TO
LOS ANGELES COUNTY ENGINEER
403 Los Angeles County Engineering Bldg.

Do not extend this side of this line.

Note: Any Additions or Changes on this Sheet Must be Made or Checked in Red Ink With Date and Name of Person Making Change.

Notes Ck'd by	Survey of L.A.Co. PRECISE LEVEL NET
Map No.	JN [illegible] Tape Std.
Office Work	Surveyed by G.E. DREIER
Checked	Notes Date
Date	Indexed [illegible]

F.B. 3729 PG. 97

B.M. 48-23 (U.S.C.&G.S. J767 1945)

DESC. PER F.B. 1369-26 OK 5-20-68 G.E.D.
OK 7-2-73 G.E.D.

Note: Any Additions or Changes on this Sheet Must be Made or Circled in Red Ink With Date and Name of Person Making Change.

Do not extend this side of this line.

PLEASE RETURN TO
LOS ANGELES COUNTY ENGINEER
403 LOS ANGELES COUNTY ENGINEERING BLDG.

76F3093 CE#310 9-67

PLEASE RETURN TO
LOS ANGELES COUNTY ENGINEER
403 LOS ANGELES COUNTY ENGINEERING BLDG.

Do not extend this side of this line.

Note: Any Additions or Changes on this Sheet Must be Made or Circled in Red Ink With Date and Name of Person Making Change.

FB 3729 Pg 98
B.M. 48

Notes Ck'd by	Survey of A.A.C. PRECISE LEVEL NET
Map No.	Jr. Monroe Tape Std. °F
Office Work	Surveyed by G.E. DREIER
Checked	Notes Date
Date	Indexed

F.B. 3729 Pg. 99

B.M. 48-22 (SAWTELL A-11A, 1936)
DESCRIPTION PER F.B. 1369-25 OK 5-20-68 G.E.D.
" " " OK 7-2-73 G.E.D.

Note: Any Additions or Changes on this Sheet Must be Made or Circled in Red Ink With Date and Name of Person Making Change.

Do not extend this side of this line.

PLEASE RETURN TO
LOS ANGELES COUNTY ENGINEER
403 LOS ANGELES COUNTY ENGINEERING BLDG.

76F3093 CE#310 9-67

PLEASE RETURN TO
LOS ANGELES COUNTY ENGINEER
403 LOS ANGELES COUNTY ENGINEERING BLDG.

Note: Any Additions or Changes on this Sheet Must be Made or Circled in Red Ink With Date and Name of Person Making Change.

Do not extend this side of this line.

FB 2729 PG 100

Notes Ck'd by
Map No.
Office Work
Checked
Date

Survey of LA CO PRECISE LEVEL NET
Type Sub.
Surveyed by G.E. DREIER
Notes Date
Indexed

F.B. 3729 PG 101

B.M. 48-21 (SAWTELLE A - 11B 1938)
DESCRIPTION PER F.B. 1369-24 OK 5-20-68 G.E.D.
OK 7-2-73 G.E.D.

Note: Any Additions or Changes on this Sheet Must be Made or Circled in Red Ink With Date and Name of Person Making Change.

Do not extend this side of this line.

PLEASE RETURN TO
LOS ANGELES COUNTY ENGINEER
403 LOS ANGELES COUNTY ENGINEERING BLDG.

7553098 CE#310 8-67

PLEASE RETURN TO
LOS ANGELES COUNTY ENGINEER
403 LOS ANGELES COUNTY ENGINEERING BLDG.

Note: Any Additions or Changes on this Sheet Must be Made or Circled in Red Ink With Date and Name of Person Making Change.

Do not extend this side of this line.

FB 3729 Pg 102

Notes Ck'd by	Survey of L.A.Co. PRECISE LEVEL JET
Map No.	JN [illegible] Tape Std
Office Work	Surveyed by G.E. DREIER
Checked	Notes Date
Date	Indexed [illegible]

F.B. 3729 PG 103

B.M. 48-20 (U.S.C&G.S. TIDAL 2 1936)

DESCRIPTION PER F.B. 1369-23 OK 5-20-68 G.E.D.

" " " OK 7-2-73 G.E.D.

" " " OK 4-21-77 L.W. JONES

Note: Any Additions or Changes on this Sheet Must be Made or Circled in Red Ink With Date and Name of Person Making Change.

Do not extend this side of this line.

PLEASE RETURN TO
LOS ANGELES COUNTY ENGINEER
403 LOS ANGELES COUNTY ENGINEERING BLDG.

76F3098 CE#310 9-67

PLEASE RETURN TO
LOS ANGELES COUNTY ENGINEER
403 LOS ANGELES COUNTY ENGINEERING BLDG.

Note: Any Additions or Changes on this Sheet Must be Made or Circled in Red Ink With Date and Name of Person Making Change.

Do not extend this side of this line.

FB 3729 PG 104

Notes Ck'd by	Survey of L.A. Co. PRECISE LEVEL NET F.B. 3729 PG 105
Map No.	JN [illegible] Tape Std
Office Work	Surveyed by G.E. DREIER
Checked	Notes Date
Date	Indexed

B.M. 48-18 (U.S.C. & G.S. TIDAL 5 1941)
DESCRIPTION PER F.B. 1369-22 OK 5-28-68 G.E.D.
OK 7-11-73 G.E.D.
" " DESC. OK. 4-21-77 L.W. Jones

Note: Any Additions or Changes on this Sheet Must be Made or Circled in Red Ink With Date and Name of Person Making Change.

Do not extend this side of this line.

PLEASE RETURN TO
LOS ANGELES COUNTY ENGINEER
403 LOS ANGELES COUNTY ENGINEERING BLDG.

76F3098 CE#310 9-67

PLEASE RETURN TO
LOS ANGELES COUNTY ENGINEER
403 LOS ANGELES COUNTY ENGINEERING BLDG.

Note: Any Additions or Changes on this Sheet Must be Made or Circled in Red Ink With Date and Name of Person Making Change.

Do not extend this side of this line.

F.B. 3729 PG. 106

Notes Ck'd by
Map No.
Office Work
Checked
Date

Survey of M.A. CO. PRECISE LEVELING F.B. 3723 PG. 107
Traverse Sub
Surveyed by G.E. DREIER
Notes Date
Indexed

B.M. 48-17 (U.S.C.&G.S. 2 767 1945)
DESCRIPTION PER F.B. 1369-21 OK 5-28-68 G.E.D.
DESC. OR 4-21-77 L.W. JONES

Note: Any Additions or Changes on this Sheet Must be Made or Circled in Red Ink With Date and Name of Person Making Change.

Do not extend this side of this line.

PLEASE RETURN TO
LOS ANGELES COUNTY ENGINEER
403 LOS ANGELES COUNTY ENGINEERING BLDG.

765098 CE#310 9-67

F.B. 3729 Pg 108

B.M. 48-17A 4-21-77

CITY OF SANTA MONICA, PACIFIC ST.
AND MAIN ST., SOUTH EAST CORNER, NORTH
WEST COR. OF CATCH BASIN, SET A 2 3/4"
BRASS [illegible] MON. FLUSH,
STAMPED "B.M. 48-17A 19YY L.F. 23726".

PLEASE RETURN TO
LOS ANGELES COUNTY ENGINEER
403 Los Angeles County Engineering Bldg.

Do not extend this side of this line.

Note: Any Additions or Changes on this Sheet Must be Made or Circled in Red Ink With Date and Name of Person Making Change.

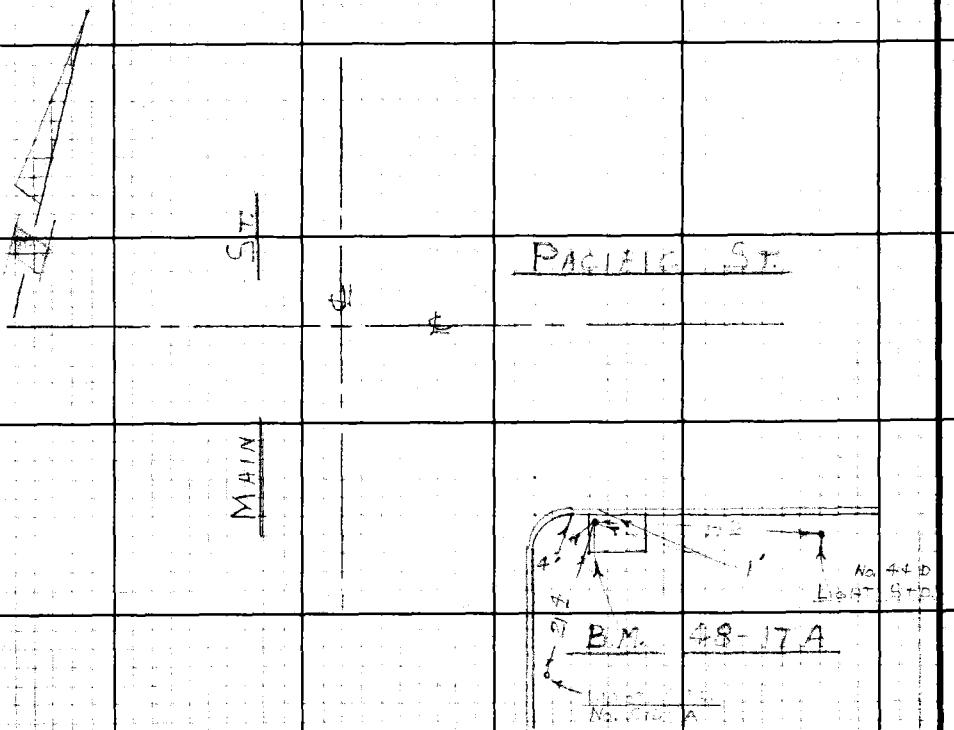

Notes Ck'd by	Survey of L.A.Co. PRECISE LEVEL NET
Map No.	JN [illegible] Tape Std
Office Work	Surveyed by G.E. DREIER
Checked	Notes Date
Date	Indexed

F.B. 3729 PG. 109

B.M. 48-15 (U.S.C.&G.S. L-50 1925)

DESC. PER F.B. 1369-20 OK 5-28-68 G.E.D.

NOT RECOVERED, BUILDING GONE 7-11-73 G.E. DREIER

B.M. 48-15A (7-11-73 G.E. DREIER)

PACIFIC AVE. TO SOUTH, NEILSON WAY TO NORTH, ABOUT 118 FEET SOUTH OF MARINE ST. TO E. BARNARD WAY TO WEST, ON CENTERLINE AT CITY OF LOS ANGELES - SANTA MONICA CITY LIMITS, 22.3 FEET EAST OF LEAD AND TACK IN WEST CURB, 26.6 FEET WEST OF LEAD AND TACK IN EAST CURB, 39.2 FEET N.E. OF A STREET LIGHT POLE, FOUND A 3/4 INCH HEX BAR 10 INCHES DEEP UNDER A CITY OF L.A. CAST IRON COVER

DESC. OK. 4-21-77 L.W. JONES

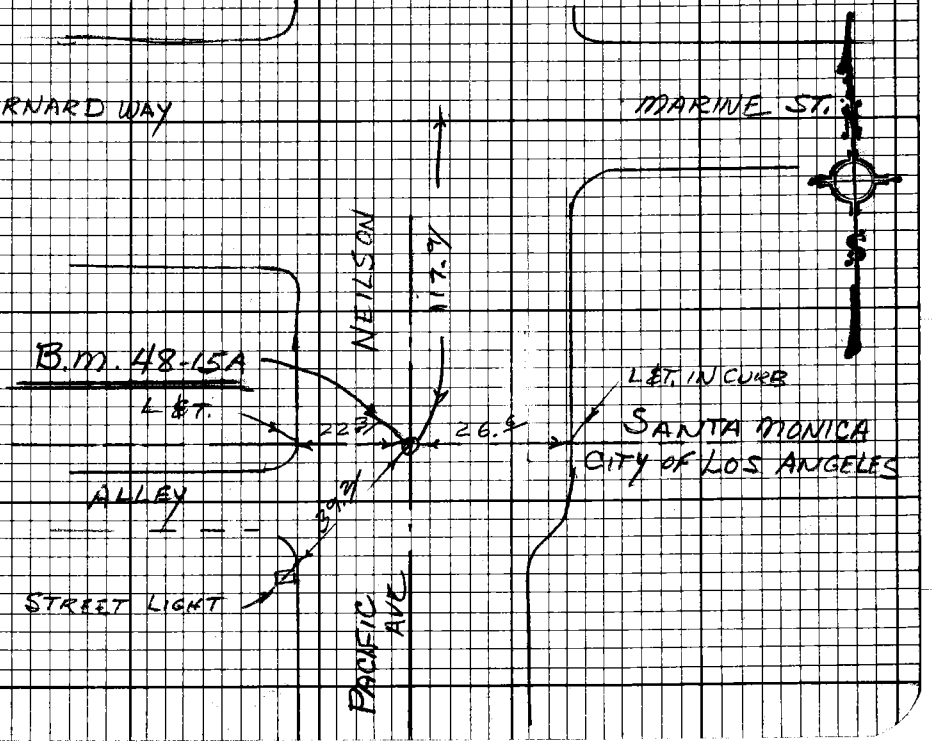

Note: Any Additions or Changes on this Sheet Must be Made or Circled in Red Ink With Date and Name of Person Making Change.

Do not extend this side of this line.

PLEASE RETURN TO
LOS ANGELES COUNTY ENGINEER
403 LOS ANGELES COUNTY ENGINEERING BLDG.

76F3098 CE#310 9-67

PLEASE RETURN TO
LOS ANGELES COUNTY ENGINEER
403 LOS ANGELES COUNTY ENGINEERING BLDG.

Do not extend this side of this line.

Note: Any Additions or Changes on this Sheet Must be Made or Circled in Red Ink With Date and Name of Person Making Change.

FB 3729 Pg 110

Notes Ck'd by	Survey of LA Co PRECISE LEVEL NET F.B. 3729 PG. 111
[illegible]	[illegible]
Office Work	Surveyed by G.E. DREIER
Checked	Notes Date
Date	Indexed C. J. GAY

B.M. 48-14 (U.S.C.&G.S. K 767 1945)

DESCRIPTION PER F.B. 1369-19 OK 5-28-68 G.E.D.

" " " " OK 7-11-73 G.E.D.

" " " " OK 4-29-77 L.W. JONES

Note: Any Additions or Changes on this Sheet Must be Made or Circled in Red Ink With Date and Name of Person Making Change.

Do not extend this side of this line.

PLEASE RETURN TO
LOS ANGELES COUNTY ENGINEER
403 LOS ANGELES COUNTY ENGINEERING BLDG.

76F3098 CE#310 9-67

PLEASE RETURN TO
LOS ANGELES COUNTY ENGINEER
403 LOS ANGELES COUNTY ENGINEERING BLDG.

Note: Any Additions or Changes on this Sheet Must be Made or Circled in Red Ink With Date and Name of Person Making Change.

Do not extend this side of this line.

F.B. 3729 PG 112

Notes Ck'd by	Survey of L.A. Co PRECISE LEVEL NET
Map No.	Type
Office Work	Surveyed by G.E. DREIER
Checked	Notes Date
Date	Indexed

F.B. 3729 PG. 113

B.M. 48-13 (CITY L.A. 16-00090, 23-W)
DESCRIPTION PER F.B. 1369-17 & 18 OK 5-28-68 G.E.D.
" " " " " OK 7-11-73 G.E.D.
" " " " " OK 4-21-77 L.W. JONES

Note: Any Additions or Changes on this Sheet Must be Made or Circled in Red Ink With Date and Name of Person Making Change.

Do not extend this side of this line.

PLEASE RETURN TO
LOS ANGELES COUNTY ENGINEER
403 LOS ANGELES COUNTY ENGINEERING BLDG.

76F3098 CE# 310 9.67

PLEASE RETURN TO
LOS ANGELES COUNTY ENGINEER
403 LOS ANGELES COUNTY ENGINEERING BLDG.

Do not extend this side of this line.

Note: Any Additions or Changes on this Sheet Must be Made or Circled in Red Ink With Date and Name of Person Making Change.

FB 3729 PG 114

Notes Ck'd by	Survey of LA.Co. PRECISE LEVEL NET
Map No.	Type
Office Work	Surveyed by G.E. DREIER
Checked	Notes Date
Date	Indexed C. J. GALLI

F.B. 3729 PG. 115

B.M. 48-11 (U.S.C. & G.S. E 776 1945)

DESCRIPTION PER F.B. 1369-17 & 18 OK 5-28-68 G.E.D.

" " " " OK 7-17-73 G.E.D.

OK 4-21-77 L.W. JONES

Note: Any Additions or Changes on this Sheet Must be Made or Circled in Red Ink With Date and Name of Person Making Change.

Do not extend this side of this line.

PLEASE RETURN TO
LOS ANGELES COUNTY ENGINEER
403 LOS ANGELES COUNTY ENGINEERING BLDG.

76F3098 CE# 310 9-67

PLEASE RETURN TO
LOS ANGELES COUNTY ENGINEER
403 LOS ANGELES COUNTY ENGINEERING BLDG.

Note: Any Additions or Changes on this Sheet Must be Made or Circled in Red Ink With Date and Name of Person Making Change.

Do not extend this side of this line.

FB 3729 PG 116

Notes Ck'd by	Survey of L.A.Co. PRECISE LEVEL NET
Map No.	[illegible]
Office Work	Surveyed by G.E. DREIER
Checked	Notes Date
Date	Indexed C. J. GALLI

F.B. 3729 Pg. 117

B.M. 48-9 (U.S.C. & G.S. M767 1945)
DESCRIPTION PER F.B. 1369-15 OK 5-28-68 G.E.D.
DESTROYED 4-18-77 L.W. JONES

B.M. 48-9A (CITY L.A. 16-00150)
PACIFIC AVE AND 26th AVE., ℄ INTERSECTION, A 3/4 INCH HEXAGONAL BAR IN CONC. 13 INCHES DEEP UNDER A CAST IRON COVER

DESC. OK. 4-18-77 L.W. JONES

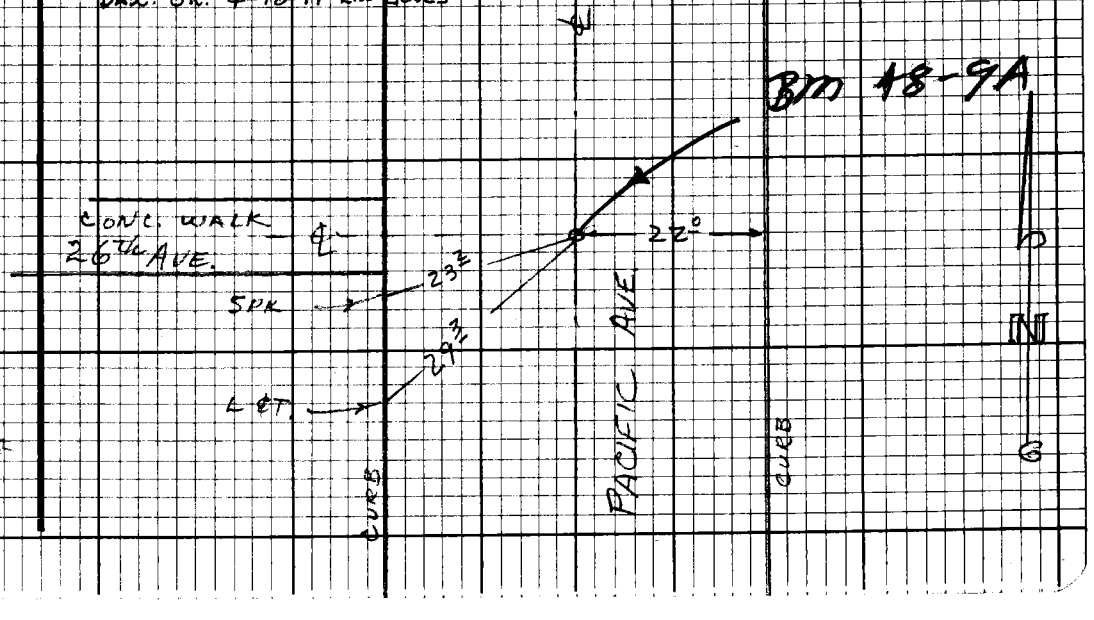

13" HEX BAR

Note: Any Additions or Changes on this Sheet Must be Made or Circled in Red Ink With Date and Name of Person Making Change.

Do not extend this side of this line.

PLEASE RETURN TO
LOS ANGELES COUNTY ENGINEER
403 LOS ANGELES COUNTY ENGINEERING BLDG.

76E3098 CE#310 9.67

PLEASE RETURN TO
LOS ANGELES COUNTY ENGINEER
403 Los Angeles County Engineering Bldg.

Note: Any Additions or Changes on this Sheet Must be Made or Circled in Red Ink With Date and Name of Person Making Change.

Do not extend this side of this line.

FB 2729 PG 118

Notes Ck'd by	Survey of L.A. CO PRECISE LEVEL NET	F.B. 3729 PG. 119
Map No.	[illegible] Type Std.	
Office Work	Surveyed by G.E. DREER	
Checked	Notes Date	
Date	Indexed C. J. GAULI	

B.M. 48-8 (BEACH CONTROL N-17)
DESCRIPTION PER F.B. 1369-14 ok 5-28-68 G.E.D.
" " " " " ok 4-18-77 L.W. JONES

Note: Any Additions or Changes on this Sheet Must be Made or Circled in Red Ink With Date and Name of Person Making Change.

PLEASE RETURN TO
LOS ANGELES COUNTY ENGINEER
403 LOS ANGELES COUNTY ENGINEERING BLDG.

Do not extend this side of this line.

76F3098 CE#310 9.67

PLEASE RETURN TO
LOS ANGELES COUNTY ENGINEER
403 Los Angeles County Engineering Bldg.

Do not extend this side of this line.

Note: Any Additions or Changes on this Sheet Must be Made or Circled in Red Ink With Date and Name of Person Making Change.

FB 3729 Pg 130

Notes Ck'd by	Survey of A.C. PRECISE LEVEL NET F.B. 3729 PG. 121
Map No.	[illegible]
Office Work	Surveyed by G.E. DREIER
Checked	Notes G.E. DREIER Date 5-28-68
Date	Indexed C. J. GALL

B.M. 48-7 (VENICE E-3) (CITY L.A. B.M. 16-00210)

VENICE AREA, PACIFIC AVE. AND WASHINGTON ST, AT CENTER LINE INTERSECTION, A CITY OF LOS ANGELES SURVEY MON, HEXAGONAL BAR IN CONC, 14 INCHES DEEP UNDER A CAST IRON COVER. DESC. O.K. 4-18-77 L.W. JONES

B.M. 48-7A CITY L.A. 16-00250)

WASHINGTON ST & SPEEDWAY, N.E. COR., CUT SPK IN N.W. COR OF TOP OF CONC. CATCH BASIN 5 FT. EAST OF E. END OF CURB RETURN AND 3.9 FT N. OF CURB. DESC. OK 4-18-77 L.W. JONES

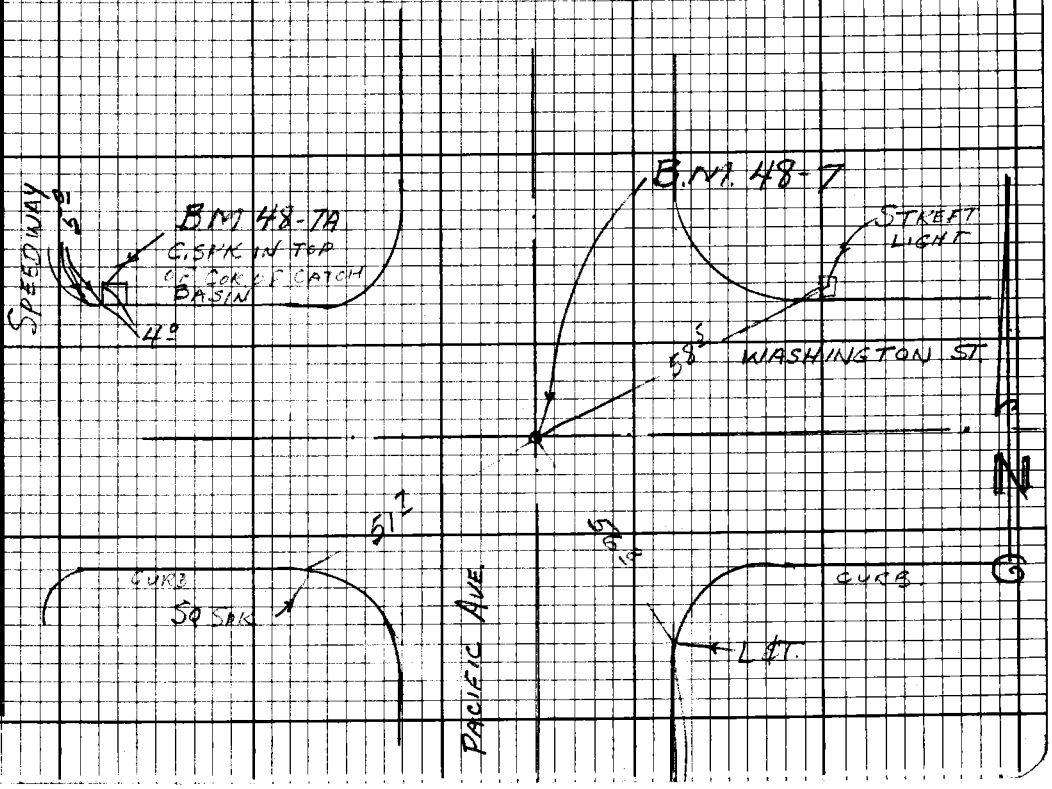

Note: Any Additions or Changes on this Sheet Must be Made or Circled in Red Ink With Date and Name of Person Making Change.

Do not extend this side of this line.

PLEASE RETURN TO
LOS ANGELES COUNTY ENGINEER
403 LOS ANGELES COUNTY ENGINEERING BLDG.

75F3098 CE#310 9.67

PLEASE RETURN TO
LOS ANGELES COUNTY ENGINEER
403 Los Angeles County Engineering Bldg.

Note: Any Additions or Changes on this Sheet Must be Made or Circled in Red Ink With Date and Name of Person Making Change.

Do not extend this side of this line.

FB 3729 PG 122

Notes Ck'd by	Survey of L.A.C. PRECISE LEVEL NET
Map No.	Tape Std.
Office Work	Surveyed by G.E. DREIER
Checked	Notes Date
Date	Indexed C. J. GALLI

F.B. 3729 PG. 123

B.M. 48-6 (BEACH CONTROL N-15)
DESCRIPTION PER F.B. 1369-12 OK 5-28-68 C.E.D.

Note: Any Additions or Changes on this Sheet Must be Made or Circled in Red Ink With Date and Name of Person Making Change.

Do not extend this side of this line.

PLEASE RETURN TO
LOS ANGELES COUNTY ENGINEER
403 LOS ANGELES COUNTY ENGINEERING BLDG.

76F3098 CE# 310 9.67

PLEASE RETURN TO
LOS ANGELES COUNTY ENGINEER
403 Los Angeles County Engineering Bldg.

Note: Any Additions or Changes on this Sheet Must be Made or Circled in Red Ink With Date and Name of Person Making Change.

Do not extend this side of this line.

FB 3729 PG 124

Notes Ck'd by	Survey of L.A. Co. PRECISE LEVEL NET F.B. 3729 PG. 125
Map No.	[illegible]
Office Work	Surveyed by G.E. DREIER
Checked	Notes Date
Date	Indexed C. J. GALLI

B.M. 48-4A (VENICE E-4) (CITY L.A. B.M. 17-02250)

DESC. PER F.B. 1369-10 OK 5-28-68 G.E.D.

" " " " OK 4-18-77 L.W. JONES

Note: Any Additions or Changes on this Sheet Must be Made or Circled in Red Ink With Date and Name of Person Making Change.

Do not extend this side of this line.

PLEASE RETURN TO
LOS ANGELES COUNTY ENGINEER
403 LOS ANGELES COUNTY ENGINEERING BLDG.

76F3098 CE#310 9.67

F.B. ~~126~~ 3729 PG. 126

PLEASE RETURN TO
LOS ANGELES COUNTY ENGINEER
403 LOS ANGELES COUNTY ENGINEERING BLDG.

Note: Any Additions or Changes on this Sheet Must be Made or Circled in Red Ink With Date and Name of Person Making Change.

Do not extend this side of this line.

Notes Ck'd by	Survey of L.A.Co. PRECISE LEVEL NET
Map No.	[illegible]
Office Work	Surveyed by G.E. DREIER
Checked	Notes Date
Date	Indexed C. J. GALLI

F.B. 3729 PG. 127

B.M. 48-4 (U.S.C.&G.S. P767 1945)
DESC. PER F.B. 1369-10 OK 5-28-68 G.E.D.
DESC. OK. 4-18-77 L.W. JAMES

Note: Any Additions or Changes on this Sheet Must be Made or Circled in Red Ink With Date and Name of Person Making Change.

Do not extend this side of this line.

PLEASE RETURN TO
LOS ANGELES COUNTY ENGINEER
403 LOS ANGELES COUNTY ENGINEERING BLDG.

75F3098 CE# 310 9.67

PLEASE RETURN TO
LOS ANGELES COUNTY ENGINEER
403 LOS ANGELES COUNTY ENGINEERING BLDG.

Note: Any Additions or Changes on this Sheet Must be Made or Circled in Red Ink With Date and Name of Person Making Change.

Do not extend this side of this line.

FB 3729 PG 128

Notes Ck'd by	Survey of L.A. Co. PRECISE LEVEL NET
Bldg. No.	[illegible]
Office Work	Surveyed by G.E. DREIER
Checked	Notes G.E. DREIER Date 5-29-68
Date	Indexed [illegible]

F.B. 3729 PG. 129

B.M. 48-6A (CLA 16-01080)
VENICE AREA, WASHINGTON ST. AND GRAYSON AVE., CENTERLINE INTERSECTION, A CITY OF LOS ANGELES SURVEY MON, HEXAGONAL BAR IN CONC, 13 INCHES DEEP UNDER A CAST IRON COVER

DESC: OR. 4-18-77 L.W. JONES

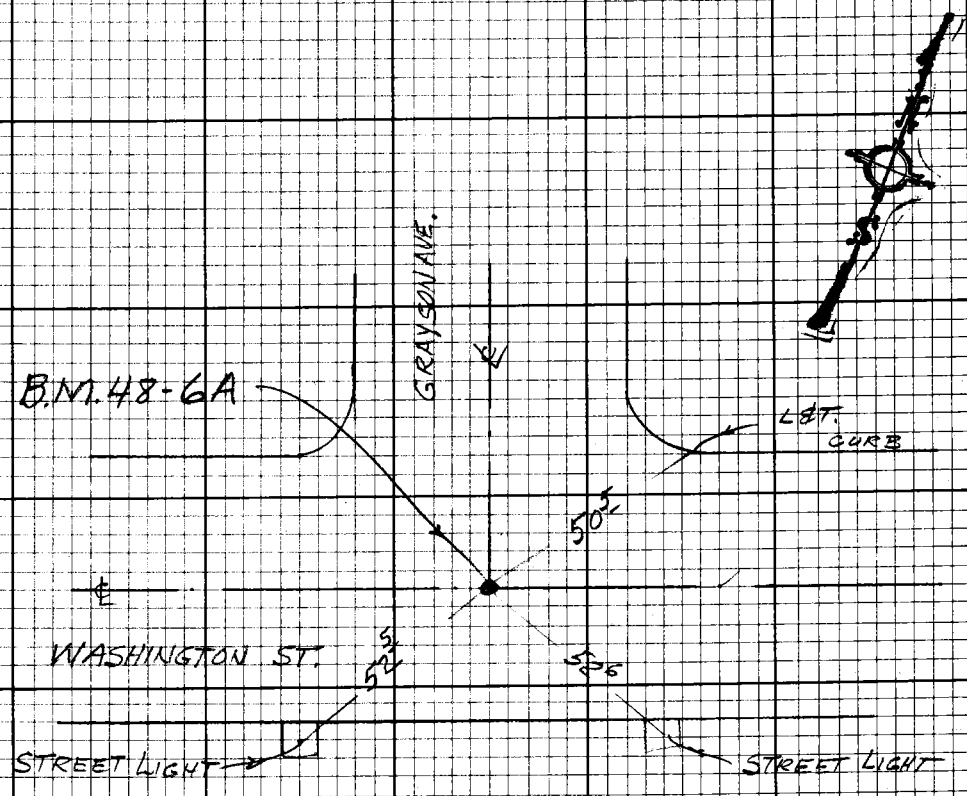

Note: Any Additions or Changes on this Sheet Must be Made or Circled in Red Ink With Date and Name of Person Making Change.

Do not extend this side of this line.

PLEASE RETURN TO
LOS ANGELES COUNTY ENGINEER
403 LOS ANGELES COUNTY ENGINEERING BLDG.

75F3C98 CE #310 9-67

F.B. 3729 Pg 130

B.M. 48-6 B

CITY OF MARINA DEL RAY, WASHINGTON ST. AND VIA DOLCE, 151 FEET SOUTHLY OF SOUTH CURB LINE OF WASHINGTON ST., EAST SIDE OF VIA DOLCE, SOUTH WEST CORNER OF CATCH BASIN, 2 3/4" BRASS CAP MON. SET FLUSH IN CONCRETE STAMPED [illegible] R.E. 22726 B.M. 48-6 B 1977.

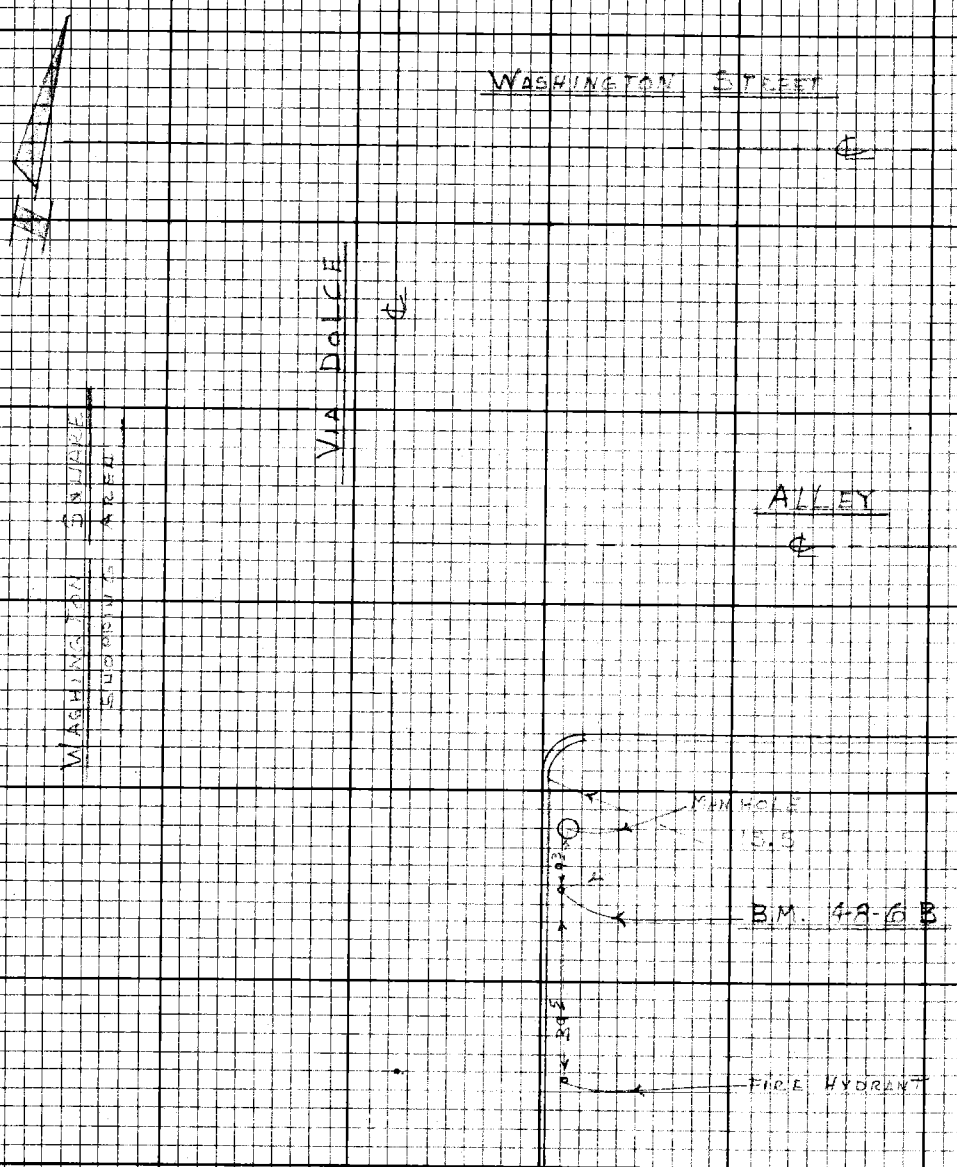

PLEASE RETURN TO
LOS ANGELES COUNTY ENGINEER
403 LOS ANGELES COUNTY ENGINEERING BLDG.

Do not extend this side of this line.

Note: Any Additions or Changes on this Sheet Must be Made or Circled in Red Ink With Date and Name of Person Making Change.

Notes Ck'd by
Map Ptg.
Office Work
Checked
Date

Survey of L.A.Co. PRECISE LEVEL NET
Surveyed by G.E. DREIER
Notes G.E. DREIER Date 5-29-68
Indexed

F.B. 3729 Pg. 31

B.M. 48-5B

MARINA DEL REY AREA, ADMIRALTY WAY AND PALAWAN WAY, S.E. COR., IN N.E. CORNER OF A CATCH BASIN, 33.7 FT. SOUTH AND 77. FT. EAST OF CENTERLINES, 0.8 SOUTH OF CURB LINE, A 2¾ INCH. COUNTY ENGINEER BRASS DISK, WITH BUTTON, STAMPED "B.M. 48-5B 1968 R.E. 5869" FLUSH IN TOP OF CATCH BASIN

DESC. OR. 4-18-77 L.W. JONES

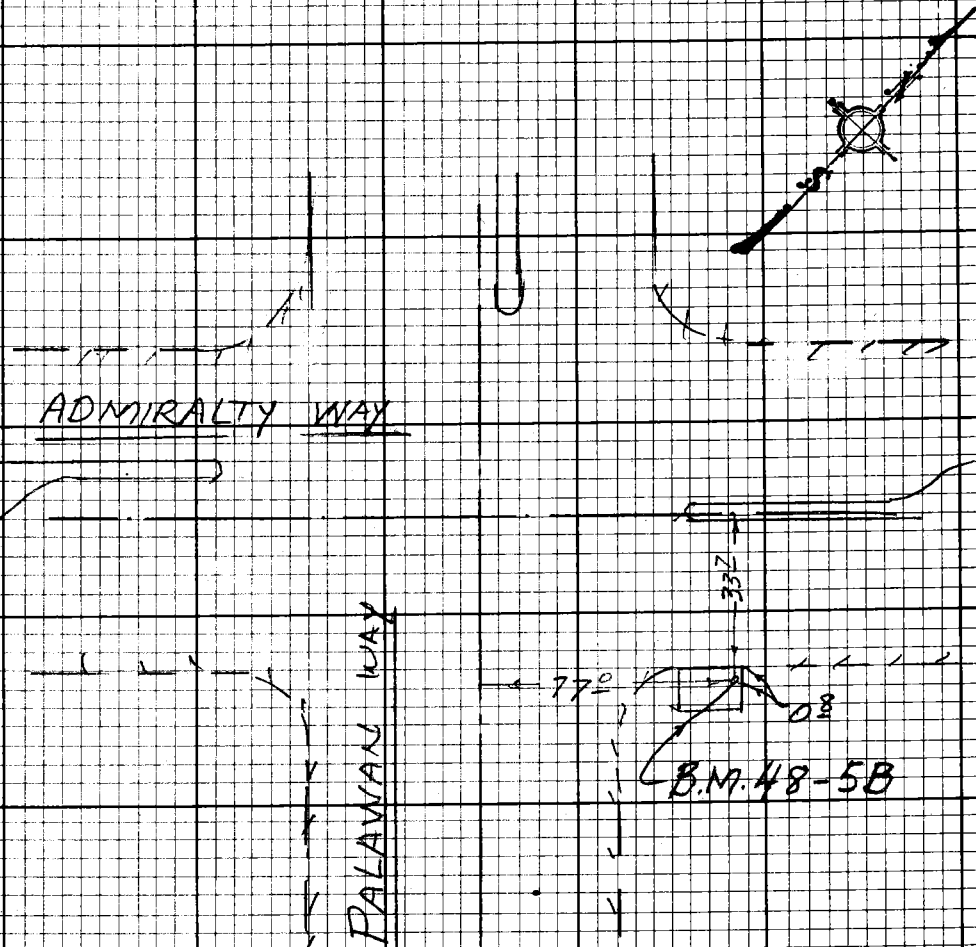

Note: Any Additions or Changes on this Sheet Must be Made or Circled in Red Ink With Date and Name of Person Making Change.

Do not extend this side of this line.

PLEASE RETURN TO
LOS ANGELES COUNTY ENGINEER
403 LOS ANGELES COUNTY ENGINEERING BLDG.

765808 EE #310 9-67

F.B. 3729 Pg 132

B.M. 48-5E

4-20-77

MARINA DEL REY AREA, WASHINGTON ST. AND BEACH AVE., 30.5 FEET EAST OF ℄ PROJ OF BEACH AVE. ON SOUTH CB. LINE OF WASHINGTON ST., 4 FT. SOUTH OF CURB LINE, SOUTH WEST COR. OF A CATCH BASIN A 3½" U.S. COAST & GEODETIC SURVEY BRASS MARKER STAMPED "K 1217 1977". BENCH MARK IS BRASS AND SET FLUSH IN CONC.

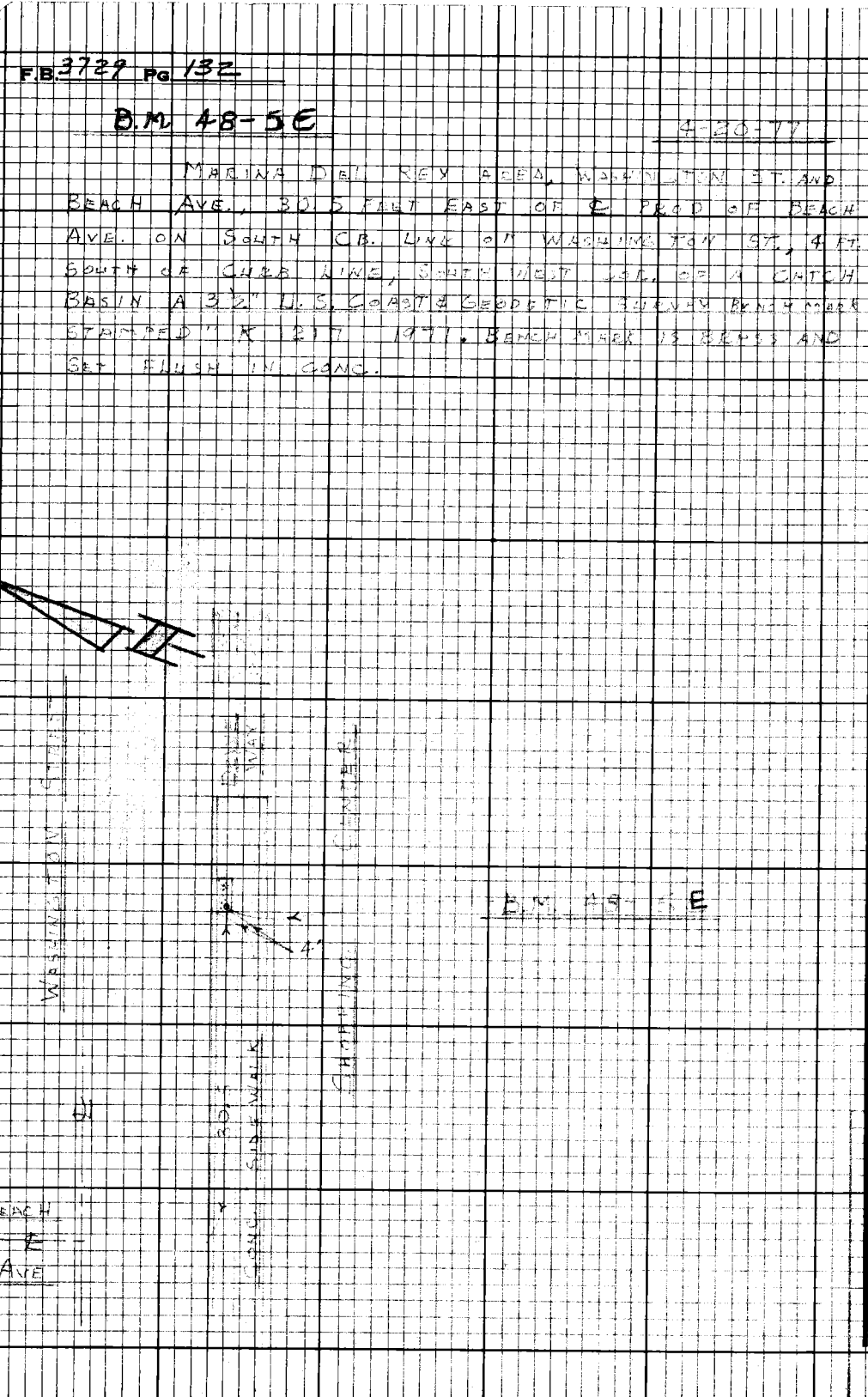

PLEASE RETURN TO
LOS ANGELES COUNTY ENGINEER
403 Los Angeles County Engineering Bldg.

Do not extend this side of this line.

Note: Any Additions or Changes on this Sheet Must be Made in Red Ink With Date and Name of Person Making Change.

Notes Ck'd by	Survey of L.A. Co. PRECISE LEVEL NET
Map No.	[illegible]
Office Work	Surveyed by G. E. DREIER
Checked	Notes G. E. DREIER Date 5-31-68
Date	Indexed [illegible]

F.B. 3729 PG. 133

B.M. 48-4B

MARINA DEL REY AREA, ADMIRALTY WAY, 0.4 MILE NORTH WEST OF BALI WAY, 39 FT. S.W. OF ℄, NEAR THE N.W. CORNER OF PARKING LOT FOR "CHARLIE BROWN'S" RESTUERANT, IN TOP OF THE S.E. CORNER OF A STORM DRAIN CATCH BAISIN A 2¾ INCH COUNTY ENGINEER BUTTON BRASS DISC STAMPED "B.M. 48-4B 1968 R.E. 5869"

DESC. O.K. 4-18-77 L.W. JONES

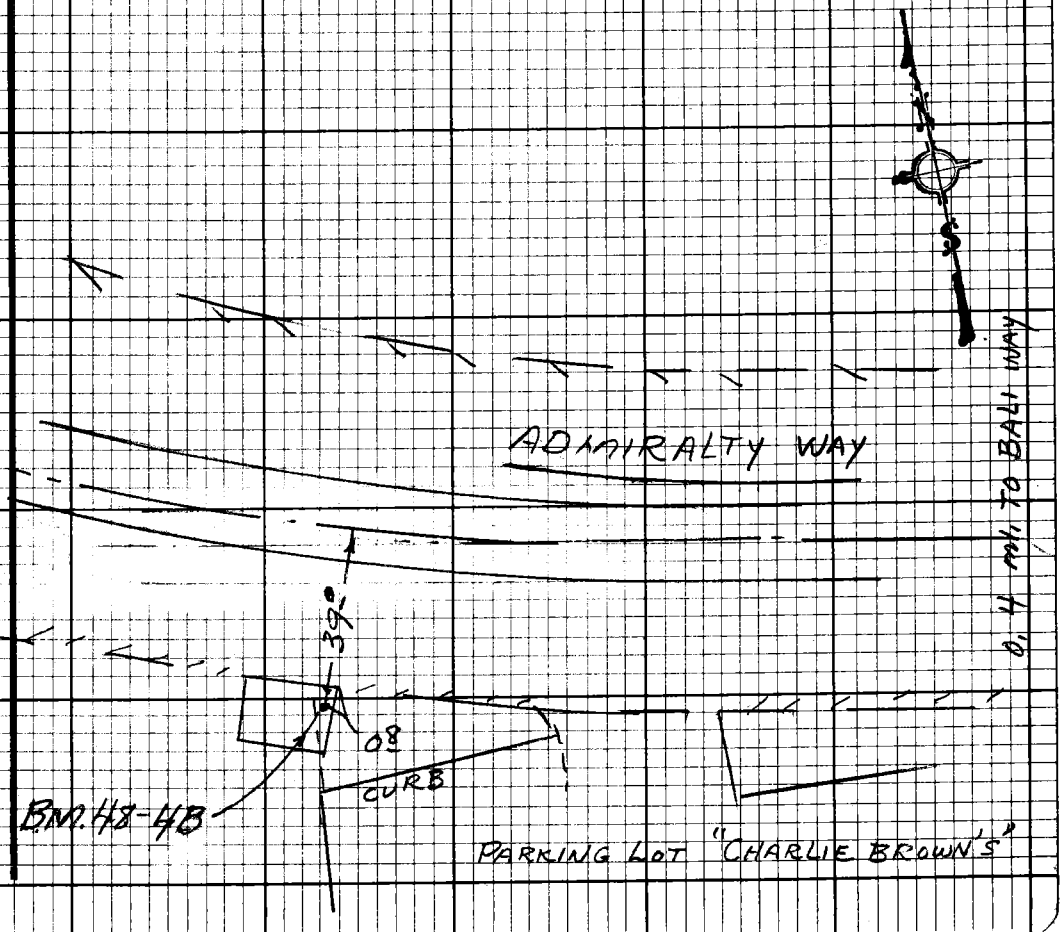

Note: Any Additions or Changes on this Sheet Must be Made or Circled in Red Ink With Date and Name of Person Making Change.

Do not extend this side of this line.

PLEASE RETURN TO
LOS ANGELES COUNTY ENGINEER
403 LOS ANGELES COUNTY ENGINEERING BLDG.

75F3098 CE# 310 9.67

PLEASE RETURN TO
LOS ANGELES COUNTY ENGINEER
403 Los Angeles County Engineering Bldg.

Note: Any Additions or Changes on this Sheet Must be Made or Circled in Red Ink With Date and Name of Person Making Change.

Do not extend this side of this line.

FB 3729 PG 134

Notes Ck'd by	Survey of L.A.Co. PRECISE LEVEL NET
Map No.	JR 0304 Type Std. °F
Office Work	Surveyed by G.E. DREIER
Checked	Notes G.E. DREIER Date 6-31-68
Date	Indexed C. J. GALLI

F.B. 3729 Pg. 135

B.M. 48-3A

MARINA DEL REY AREA, ADMIRALTY WAY 0.1 MILE NORTHWEST OF BALI WAY, ~~33~~ 39 FT. S.W. OF ℄, IN TOP OF N.E. CORNER OF STORM DRAIN CATCH BASIN NEAR S.E. CORNER OF PARKING LOT FOR CIVIC NATIONAL BANK, A 2 3/4 INCH COUNTY ENGINEER SMALL BUTTON BRASS DISC STAMPED "B.M 48-3A 1960 R.E. 5869"

DESC. OK 4-18-77 L.W. JONES

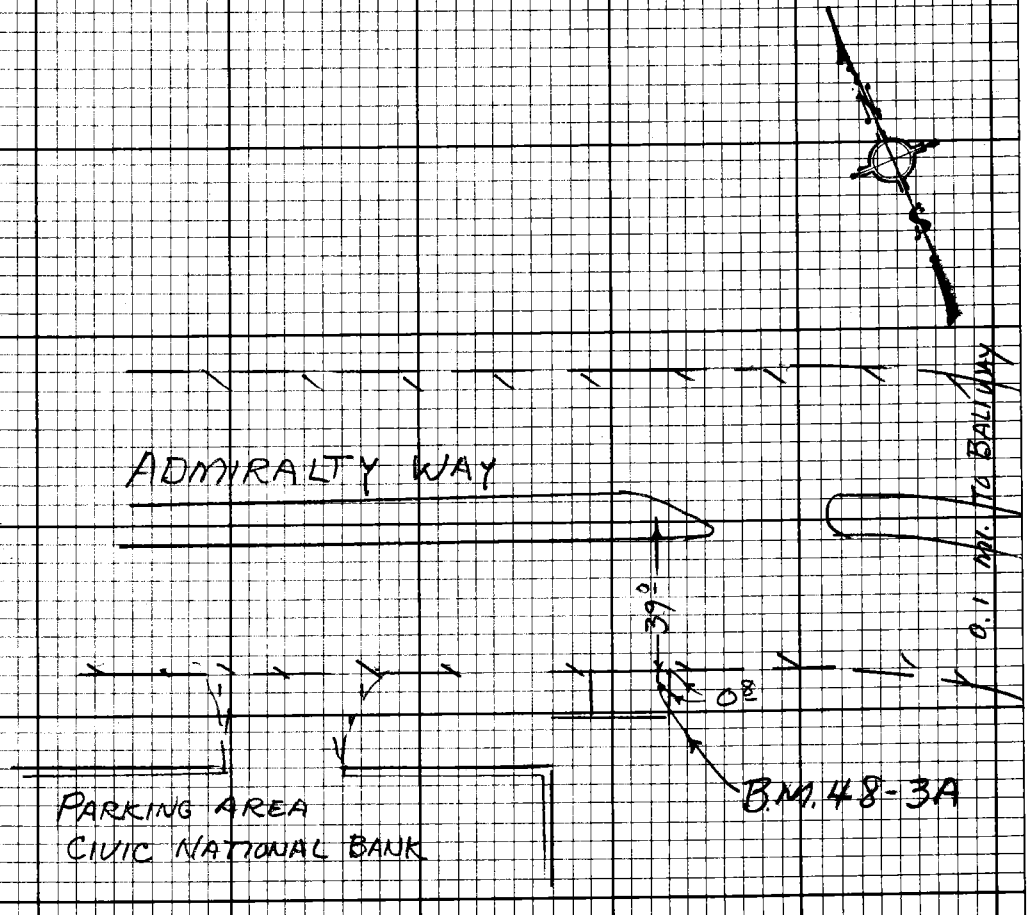

Note: Any Additions or Changes on this Sheet Must be Made or Circled in Red Ink With Date and Name of Person Making Change.

Do not extend this side of this line.

PLEASE RETURN TO
LOS ANGELES COUNTY ENGINEER
403 LOS ANGELES COUNTY ENGINEERING BLDG.

75F3098 CE#310 9.67

PLEASE RETURN TO
LOS ANGELES COUNTY ENGINEER
403 LOS ANGELES COUNTY ENGINEERING BLDG.

Note: Any Additions or Changes on this Sheet Must be Made or Circled in Red Ink With Date and Name of Person Making Change.

Do not extend this side of this line.

FB 3729 PG 136

Notes Ck'd by	Survey of L.A.Co. PRECISE LEVEL NET F.B. 3729 Pg. 137
Map No.	JN 030102 Tape Sta. °F
Office Work	Surveyed by G.E. DREIER
Checked	Notes G.E. DREIER Date 3-31-68
Date	Indexed C. J. GALLI

B.M. 48-2A

MARINA DEL REY AREA, FIJI WAY ABOUT 417 FT. WEST OF ADMIRALTY WAY, NEAR ℄, IN TOP OF THE N.E. CORNER OF A CONC MANHOLE STRUCTURE, 1.2 FT. SOUTH OF AND FLUSH WITH THE NORTH CURB OF THE CENTER DIVIDER, FT EAST OF THE WEST END OF THE CENTER DIVIDER A 2¾ INCH COUNTY ENGINEER, SMALL BUTTON, BRASS DISC STAMPED "B.M. 48-2A 1968 RE 5869"

DESC. OK 4-18-77 L.W. JONES

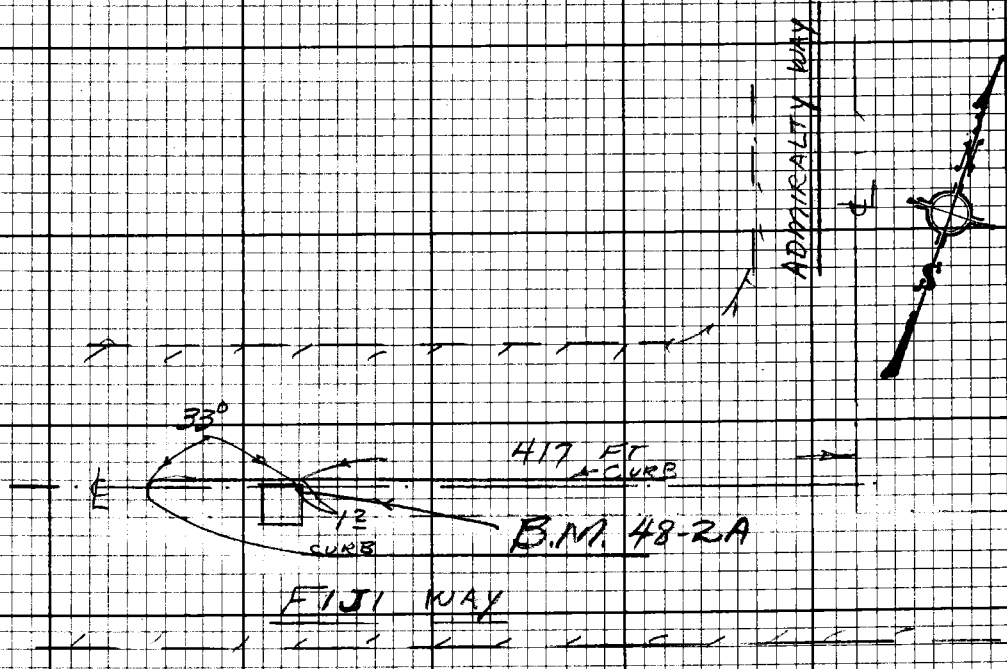

Note: Any Additions or Changes on this Sheet Must be Made or Circled in Red Ink With Date and Name of Person Making Change.

PLEASE RETURN TO
LOS ANGELES COUNTY ENGINEER
403 LOS ANGELES COUNTY ENGINEERING BLDG.

Do not extend this side of this line.

76F3098 CE#310 9.67

F.B. 3729 Pg 138

E.M. 48 - 2E (U.S.C. & G.S. TIDAL No. 4 1968) ??

SEE PAGE 144

PLEASE RETURN TO
LOS ANGELES COUNTY ENGINEER
408 Los Angeles County Engineering Bldg.

Do not extend this side of this line.

Note: Any Additions or Changes on this Sheet Must be Made or Circled in Red Ink With Date and Name of Person Making Change.

Notes Ck'd by	Survey of L.A. Co. PRECISE LEVEL NE F.B. 3729 PG. 139
Map No.	[illegible]
Office Work	Surveyed by G.E. DREIER
Checked	Notes G.E. DREIER Date 5-31-68
Date	Indexed [illegible]

2 B

B.M. 48 (TIDAL 3) (U.S.C. & G.S. TIDAL 3 1967)
MARINA DEL REY, FIJI WAY 300± FT NORTH OF HARBOR ADMINISTRATION BUILDING, 53.5 FT. SOUTH OF THE CENTER OF THE ENTRANCE DRIVEWAY TO "PIECES OF EIGHT" RESTEURANT, 4 FT. EAST OF APPROX ℄, IN THE TOP OF THE CONC. AT SOUTH END OF CENTER DIVIDER ON NORTH SIDE OF A TRAFFIC DRIVE THROUGH, A U.S.C. & G.S. DISC STAMPED "TIDAL NO. 3 1967"

DESC. OK 4-18-77 L.W. JONES

Note: Any Additions or Changes on this Sheet Must be Made or Circled in Red Ink With Date and Name of Person Making Change.

Do not extend this side of this line.

PLEASE RETURN TO
LOS ANGELES COUNTY ENGINEER
403 LOS ANGELES COUNTY ENGINEERING BLDG.

75F3098 CE#310 9-67

PLEASE RETURN TO
LOS ANGELES COUNTY ENGINEER
403 LOS ANGELES COUNTY ENGINEERING BLDG.

Note: Any Additions or Changes on this Sheet Must be Made or Circled in Red Ink With Date and Name of Person Making Change.

Do not extend this side of this line.

FB 3729 PG 140

Notes Ck'd by	Survey of L.A. Co. PRECISE LEVEL NET F.B. 3729 Pg. 141
Office Work	Surveyed by G.E. DREIER
Checked	Notes G.E. DREIER Date 5-31-68
Date	Indexed C. J. CAIRI

B.M. 48 - (TIDAL 2) (U.S.C.&G.S. TIDAL 2 1967)

MARINA DEL REY, IN THE NORTH END OF CENTER DIVIDER OF FIJI WAY, ABOUT 150 FT. EAST OF THE ADMINISTRATION BLDG., AT THE NORTH ENTRANCE TO THE PARKING AREA A U.S.C. & G.S. DISC STAMPED "TIDAL NO 2 1967" IN TOP OF CONC. CTR DIVIDER 1 FEET SOUTH OF END OF CURBING

DESC. OK 4-18-77 L.W. JONES

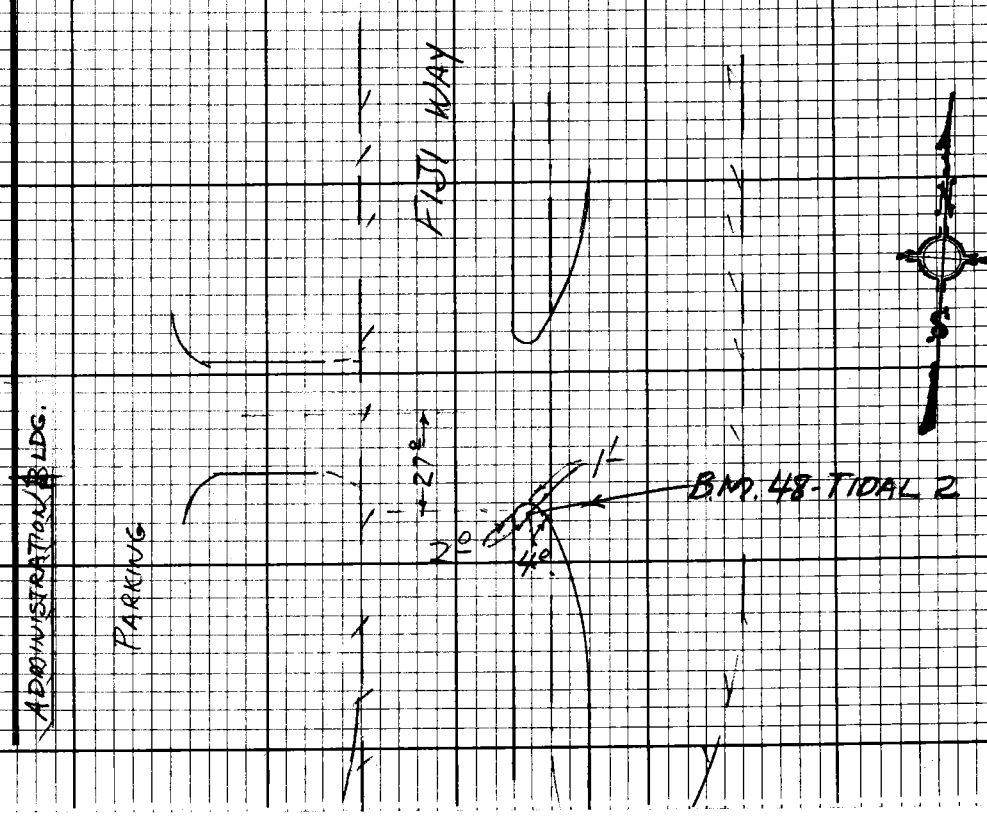

Note: Any Additions or Changes on this Sheet Must be Made or Circled in Red Ink With Date and Name of Person Making Change.

Do not extend this side of this line.

PLEASE RETURN TO
LOS ANGELES COUNTY ENGINEER
403 LOS ANGELES COUNTY ENGINEERING BLDG.

75F3C98 CE#310 9-67

PLEASE RETURN TO
LOS ANGELES COUNTY ENGINEER
403 LOS ANGELES COUNTY ENGINEERING BLDG.

Note: Any Additions or Changes on this Sheet Must be Made or Circled in Red Ink With Date and Name of Person Making Change.

Do not extend this side of this line.

FB 3729 PG 142

Notes Ck'd by _____
Office Work _____
Checked _____
Date _____

Survey of L.A.Co. PRECISE LEVEL NET F.B. 3729 Pg. 143
Surveyed by G.E. DREIER
Notes G.E. DREIER Date 5-31-68
Indexed _____

2D

B.M. 48 - (TIDAL 1) (U.S.C.&G.S. TIDAL 1 1967)
MARINA DEL REY, ABOUT 200 FEET SOUTH OF THE ADMINISTRATION BLDG., AT THE NORTH EAST CORNER OF THE COAST GAURD BLDNG, A U.S.C.&G.S. DISC STAMPED "TIDAL NO. 1 1967" IN TOP OF PROJECTING CONC. FOUNDATION
DESC. OR. 4-18-77 L.W. JONES

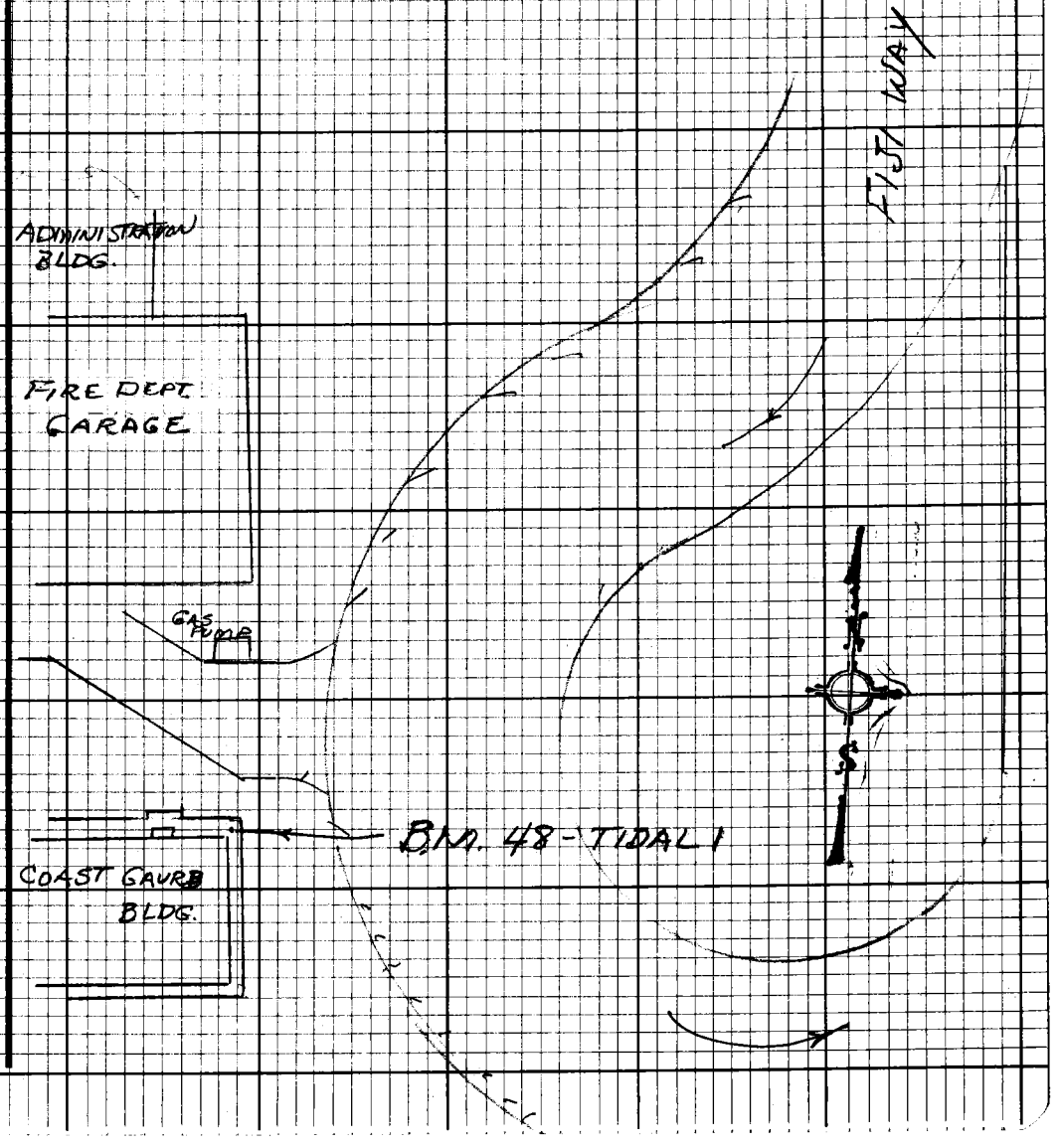

Note: Any Additions or Changes on this Sheet Must be Made or Circled in Red Ink With Date and Name of Person Making Change.

Do not extend this side of this line.

PLEASE RETURN TO
LOS ANGELES COUNTY ENGINEER
403 Los Angeles County Engineering Bldg.

765098 CE#310 9-67

FB 3729 PG 144

B.M. 48-2E (U.S.C.&G.S. TIDAL NO. 4 1968?) (7-12-73 GED)

MARINA DEL REY, ON FIJI WAY 0.2 MILE NORTH OF THE HARBOR ADMINISTRATION BUILDING, AT BEGINNING OF CURVE IN FRONT OF "EL TORITO" RESTURANT, IN TOP OF SOUTHEAST CORNNER OF A STORM DRAIN CATCH BASIN, 0.7 FEET WEST OF WEST CURB, FOUND A 3⅝ INCH U.S.C.&G.S. B.M. DISC STAMPED "TIDAL NO 4 1968" (DISC HAS BEEN SCRAPED AND "4" IS NOT LEGIBLE)

DESC. OE 4-18-77 L.W. JONES

02

PLEASE RETURN TO
LOS ANGELES COUNTY ENGINEER
409 LOS ANGELES COUNTY ENGINEERING BLDG.

Do not extend this side of this line.

Notes: Any Additions or Changes on this Sheet Must be Made or Circled in Red Ink With Date and Name of Person Making Change.

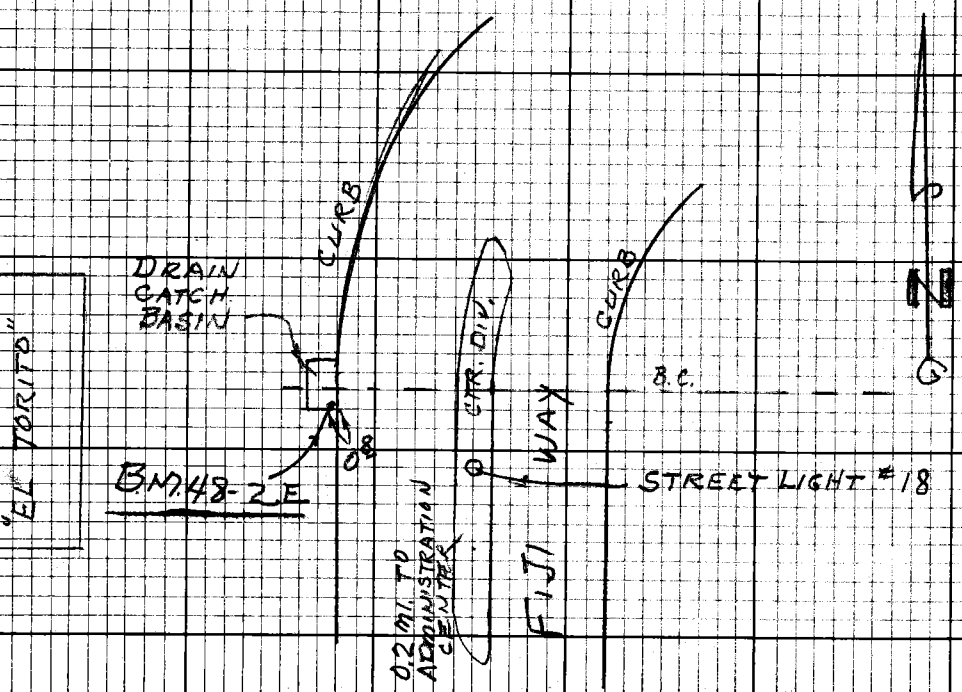

Notes Ck'd by	Survey of L.A.Co. PRECISE LEVEL NET
Office Work	Surveyed by G.E. DREIER
Checked	Notes G.E. DREIER Date 6-5-68
Date	Indexed G.J. GALE

F.B. 3729 PG. 145

B.M. 48-1A (U.S.C.&G.S. BRONZE BOLT)

AT THE LOS ANGELES COUNTY MARINA DEL REY HARBOR ADMINISTRATION HEADQUARTERS, 62 FT. WEST OF THE S.W. COR. OF THE FIRE STATION GARAGE, ON U.S. COAST GAURD DOCK 10 FT. WEST OF EAST END, 0.8 FT SOUTH OF NORTH EDGE OF CONC. DOCK, 10.9 FT SOUTH WEST OF U.S.C.&G.S. TIDE GAUGE FLOAT WELL, A 1/2" SQUARE BRONZE BOLT STAMPED "U.S.C.G.S. B.M." CEMENTED IN TOP OF DOCK.

DESC. O.K. 4-18-77 L.W. JONES

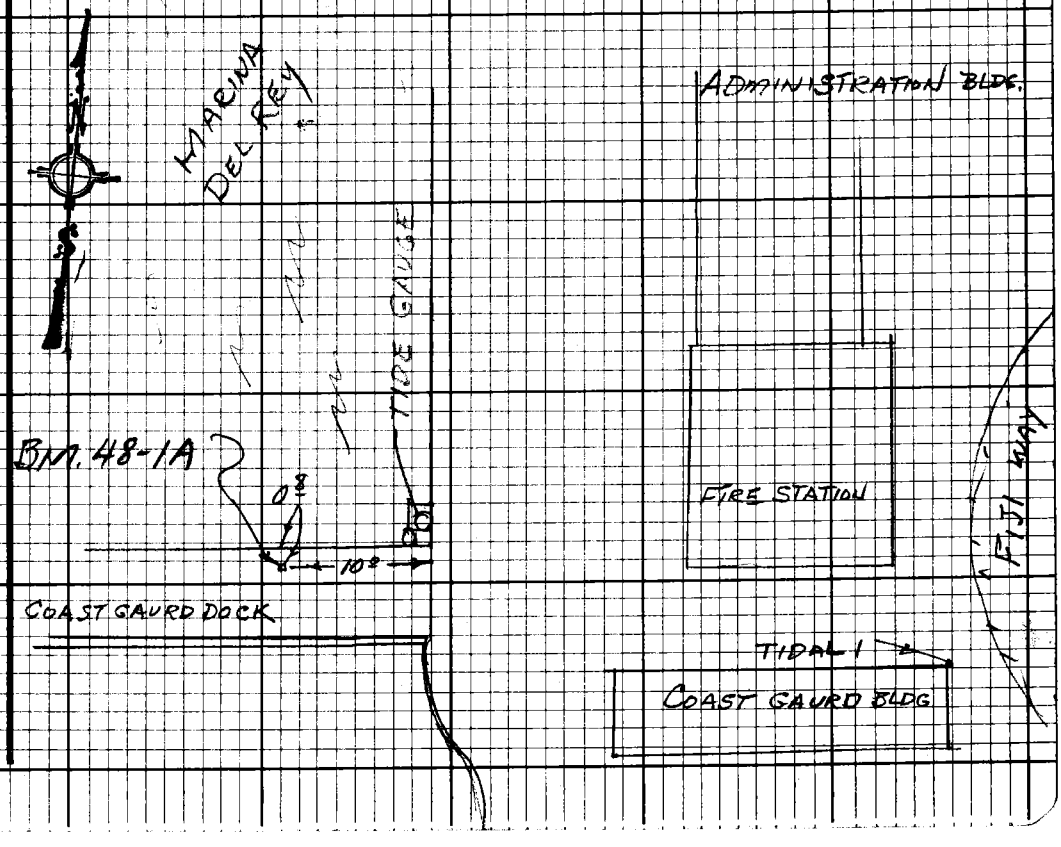

Note: Any Additions or Changes on this Sheet Must be Made or Circled in Red Ink With Date and Name of Person Making Change.

Do not extend this side of this line.

PLEASE RETURN TO
LOS ANGELES COUNTY ENGINEER
403 LOS ANGELES COUNTY ENGINEERING BLDG.

76F3098 CE#310 9.67

PLEASE RETURN TO
LOS ANGELES COUNTY ENGINEER
403 Los Angeles County Engineering Bldg.

Note: Any Additions or Changes on this Sheet Must be Made or Circled in Red Ink With Date and Name of Person Making Change.

Do not extend this side of this line.

FB 3729 Pg 1946

Notes Ck'd by	Survey of L.A. Co. PRECISE LEVEL NET
Map No.	[illegible]
Office Work	Surveyed by G.E. DREIER
Checked	Notes G.E. DREIER Date 7-18-1973
Date	Indexed G. D. BAILEY OCT 12 1973

F.B. 3729 PG. 147

B.M. 48-3D (CITY L.A. VENICE F-4)

PACIFIC AVE, AT CENTERLINE ANGLE POINT BETWEEN REEF ST. AND SPINNAKER ST. 15.1 FEET EAST OF A LEAD AND TACK IN WEST CURB, 19.5 FEET WEST OF A LEAD AND TACK IN THE EAST CURB, 20.4 FEET S.E. OF A POWER POLE, FOUND A 3/4 INCH HEX BAR IN CONCRETE 10 INCHES DEEP UNDER A CITY OF L.A. CAST IRON COVER (PAV. PAINTED VEN. F-4)

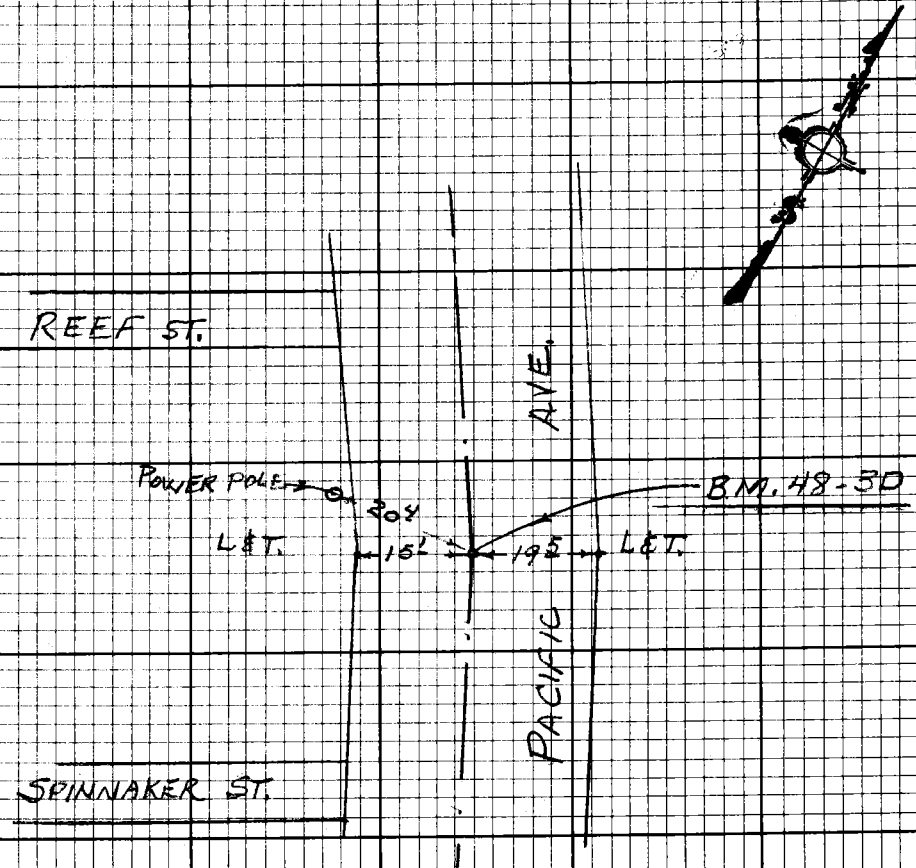

Note: Any Additions or Changes on this Sheet Must be Made or Circled in Red Ink With Date and Name of Person Making Change.

Do not extend this side of this line.

PLEASE RETURN TO
LOS ANGELES COUNTY ENGINEER
403 LOS ANGELES COUNTY ENGINEERING BLDG.

76F3098 CE#310 9.67

PLEASE RETURN TO
LOS ANGELES COUNTY ENGINEER
408 Los Angeles County Engineering Bldg.

Note: Any Additions or Changes on this Sheet Must be Made or Circled in Red Ink With Date and Name of Person Making Change.

Do not extend this side of this line.

FB 3729 PG 148

Notes Ck'd by	Survey of L.A.Co. PRECISE LEVEL NET F.B. 3729 PG. 149
Map No.	[illegible]
Office Work	Surveyed by G.E. DREIER
Checked	Notes G.E. DREIER Date 7-18-1973
Date	Indexed G.D. BAILEY OCT 12 1973

B.M. 48-3C

VENICE AREA, PACIFIC AVE AND 1ST ALLEY TO WEST, NORTH OF VIA MARINA, CENTERLINE INTERSECTION, FOUND A 3/4 INCH HEX. BAR IN CONCRETE 12 INCHES DEEP UNDER A CITY OF LOS ANGELES CAST IRON COVER.

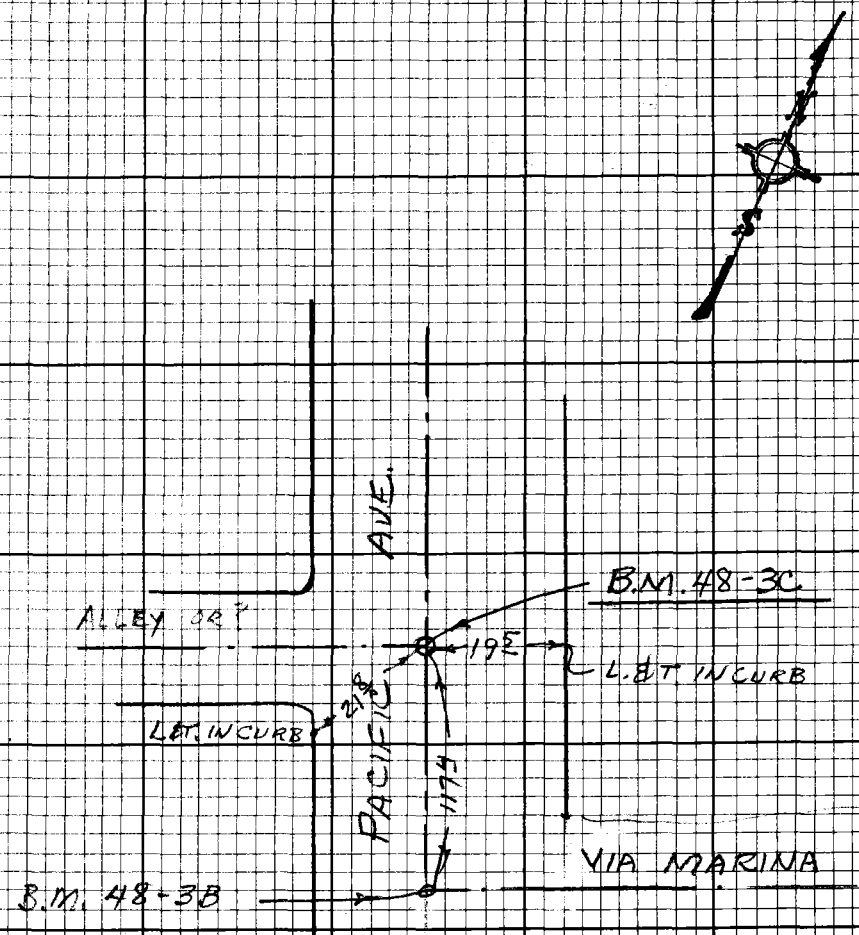

Note: Any Additions or Changes on this Sheet Must be Made or Circled in Red Ink With Date and Name of Person Making Change.

Do not extend this side of this line.

PLEASE RETURN TO
LOS ANGELES COUNTY ENGINEER
403 LOS ANGELES COUNTY ENGINEERING BLDG.

76F3098 CE#310 9.67

PLEASE RETURN TO
LOS ANGELES COUNTY ENGINEER
403 LOS ANGELES COUNTY ENGINEERING BLDG.

Note: Any Additions or Changes on this Sheet Must be Made or Circled in Red Ink With Date and Name of Person Making Change.

Do not extend this side of this line.

FB 8729 Pg 1449

1ST

Notes Ck'd by	Survey of L.A.Co. PRECISE LEVEL NET
Office Work	Surveyed by G.E.DREIER
Checked	Notes G.E.DREIER Date 7-18-1973
Date	Indexed G. D. BAILEY OCT 12 1973

F. B. 3729 PG. 151

B.M. 48-3B

MARINA DEL REY, AT PACIFIC AVE. AND VIA MARINA, CENTERLINE INTERSECTION, 14.8 FEET EAST OF A LEAD AND TACK IN WEST CURB, 33 FEET S.W. OF A LEAD AND TACK IN THE EAST CURB, FOUND A PRECAST BRASS CAP CONC. MONUMENT STAMPED 9" DEEP UNDER A CAST IRON COVER.

COUNTY ENGINEER
R. E. 5869

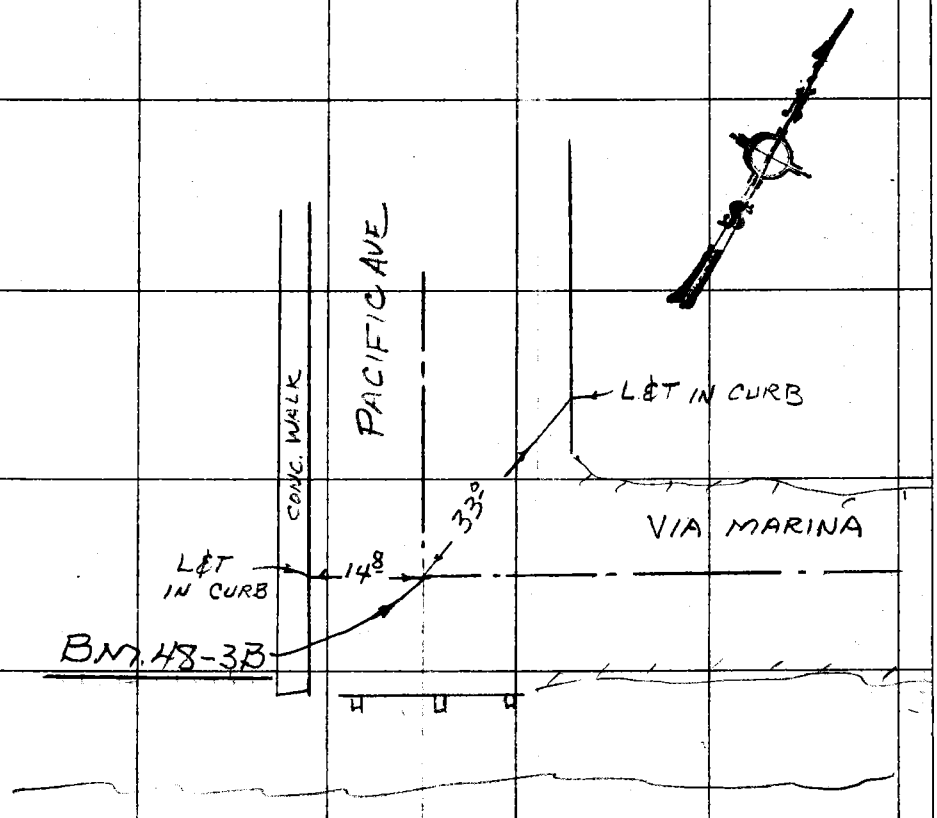

Note: Any Additions or Changes on This Sheet Must be Made or Circled in Red Ink With Date and Name of Person Making Change.

Do not extend this side of this line.

PLEASE RETURN TO
COUNTY OF LOS ANGELES
DEPARTMENT OF COUNTY ENGINEER
403 LOS ANGELES COUNTY ENGINEERING BLDG.

76F309s CE*310 3-69

PLEASE RETURN TO
COUNTY OF LOS ANGELES
DEPARTMENT OF COUNTY ENGINEER
403 LOS ANGELES COUNTY ENGINEERING BLDG.

Note: Any Additions or Changes on This Sheet Must Be Made or Circled in Red Ink With Date and Name of Person Making Change.

Do not extend this side of this line.

F. B. 3729 PG 152

Notes Ck'd by	Survey of L.A.Co. PRECISE LEVEL NET F. B. 3729 PG. 153
Office Work	Surveyed by G.E. DREIER
Checked	Notes Date 7-18-73
Date	Index G.D. BAILEY OCT 12 1973

B.M. 48-5D

MARINA DEL REY, AT VIA MARINA, AND BORA BORA WAY, 76 FEET SOUTH OF CENTER LINE INTERSECTION, IN CENTER DIVIDER FOUND A BOAT SPK. IN LEAD IN CONCRETE BASE OF STREET LIGHT NO. 9-18

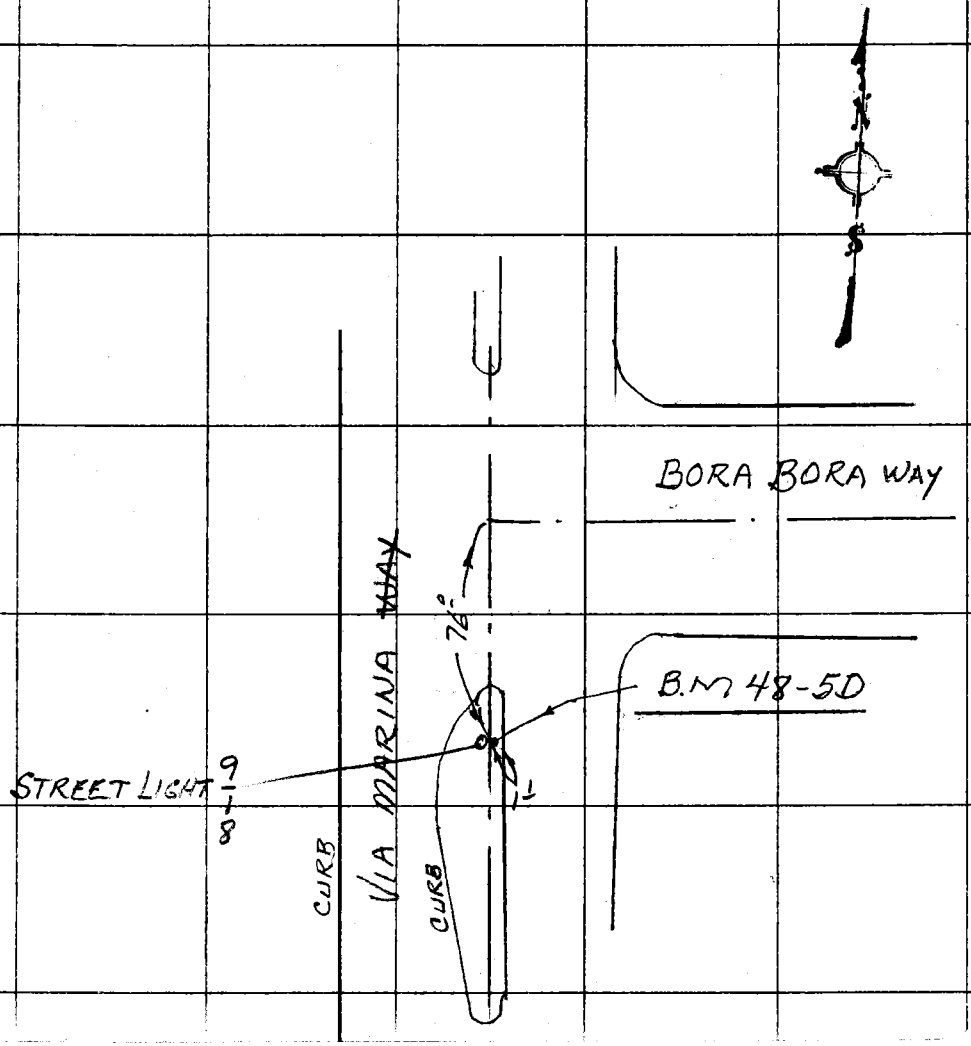

Note: Any Additions or Changes on This Sheet Must be Made or Circled in Red Ink With Date and Name of Person Making Change.

Do not extend this side of this line.

PLEASE RETURN TO
COUNTY OF LOS ANGELES
DEPARTMENT OF COUNTY ENGINEER
403 LOS ANGELES COUNTY ENGINEERING BLDG.

16F309S CE#310 3-69

PLEASE RETURN TO
COUNTY OF LOS ANGELES
DEPARTMENT OF COUNTY ENGINEER
403 LOS ANGELES COUNTY ENGINEERING BLDG.

Note: Any Additions or Changes on This Sheet Must be Made or Circled in Red Ink With Date and Name of Person Making Change.

Do not extend this side of this line.

F. B. 3729 PG. 154

Notes Ck'd by	Survey of L.A.Co. PRECISE LEVEL NET
Map No.	JN 030102 Tape Std. °F
Office Work	Surveyed by G.E. DREIER
Checked	Notes Date 7-18-1973
Date	Index G. D. BAILEY OCT 12 1973

F. B. 3729 PG. 155

B.M. 48-5C

MARINA DEL REY, AT VIA MARINA AND MARQUESAS WAY, 80.5 FEET EAST OF CENTERLINE INTERSECTION IN NORTH CURB OF CENTER DIVIDER, 5 FEET N.W. FROM LIGHT POST 8/6, FOUND A B.M. NAIL IN LEAD IN CURB, PAINTED "B.M #210"

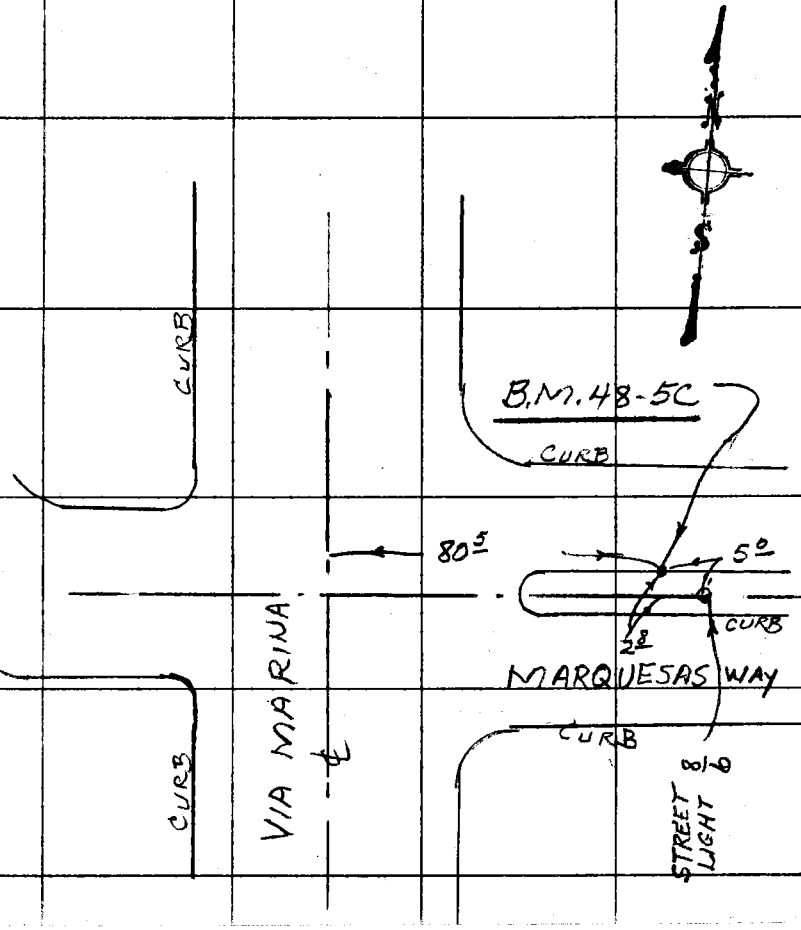

Note: Any Additions or Changes on This Sheet Must be Made or Circled in Red Ink With Date and Name of Person Making Change.

PLEASE RETURN TO
COUNTY OF LOS ANGELES
DEPARTMENT OF COUNTY ENGINEER
403 LOS ANGELES COUNTY ENGINEERING BLDG.

Do not extend this side of this line.

76F309S CE#310 3-69

PLEASE RETURN TO
COUNTY OF LOS ANGELES
DEPARTMENT OF COUNTY ENGINEER
403 LOS ANGELES COUNTY ENGINEERING BLDG.

Note: Any Additions or Changes on This Sheet Must Be Made or Circled in Red Ink With Date and Name of Person Making Change.

Do not extend this side of this line.

F.B. 3729 PG 156