F.B. 3731 Pg. 5

Survey of L.A.Co. Precise Level Net
JN 0301.02 Tape Std °F
Surveyed by R.C. Bowers
Notes RCB Date 9/20/68
Indexed C.J. GALLI OCT 22 '68

L.A. Co. PRECISE LEVEL NET

LINE 57

J.N. 0301.02

SEPT. 1968

REF.
F.B. 2834
F.B. 1369
F.B. 2832

PARTY
Bowers
Anderson
Donlevy
Love
Rodriguez, R.J.

Not microfilmed

F.B. 3731 Pg 6

LINE 57

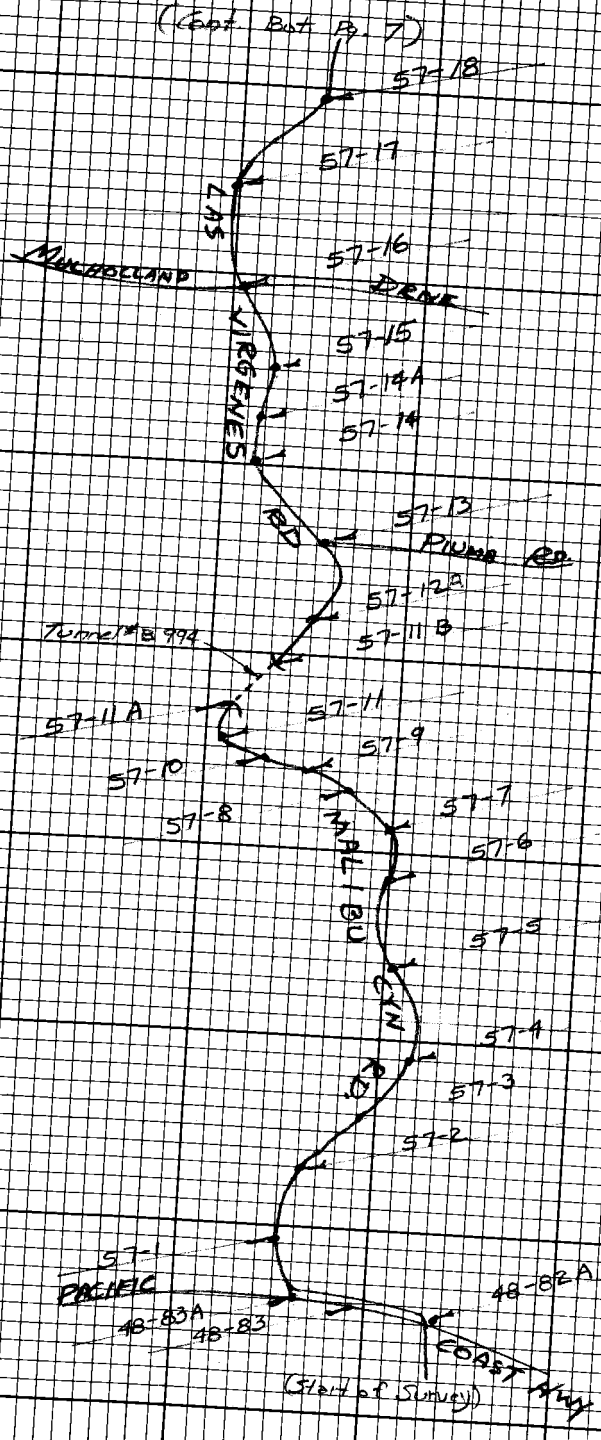

PLEASE RETURN TO
LOS ANGELES COUNTY ENGINEER
403 Los Angeles County Engineering Bldg.

Do not extend this side of this line.

Note: Any Additions or Changes on this Sheet Must be Made or Checked in Red Ink With Date and Name of Person Making Change.

Notes Ck'd by	Survey of L.A.G. Precise Level Net
Map No.	JN030102 Tape Std °F
Office Work	Surveyed by R.C. Bowers
Checked	Notes RCB Date 9/28/68
Date	Indexed C. J. GALLI

F.B. 3731 PG. 7

LINE 57 (CONT.)

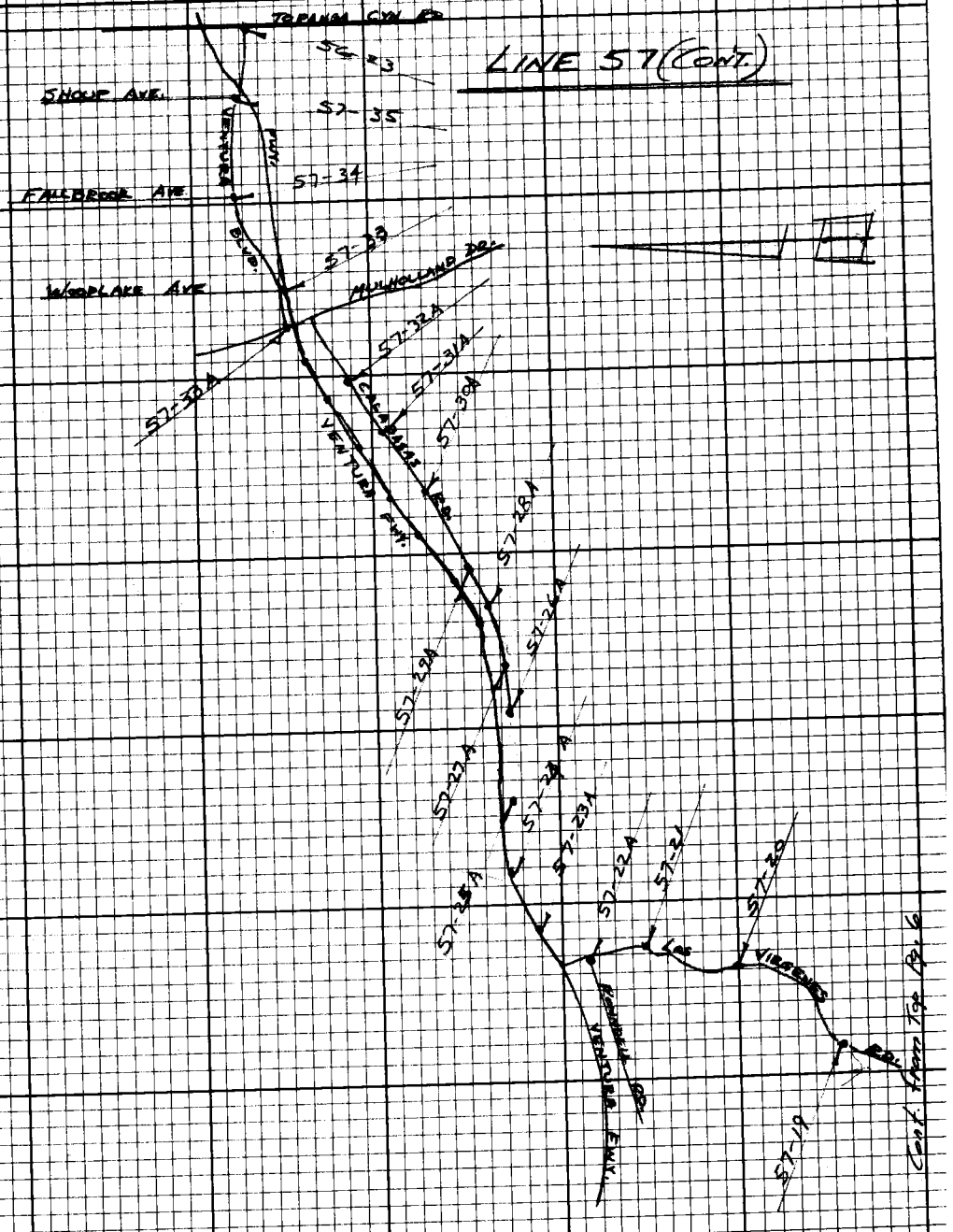

Note: Any Additions or Changes on this Sheet Must be Made or Circled in Red Ink With Date and Name of Person Making Change.

Do not extend this side of this line.

PLEASE RETURN TO
LOS ANGELES COUNTY ENGINEER
403 LOS ANGELES COUNTY ENGINEERING BLDG.

76F3098 CE#31D 9-67

Notes Ck'd by	Survey of L.A.G. Precise Level Net
Map No.	JN 0301.02 Tape Std °F
Office Work	Surveyed by R.C. Bowers
Checked	Notes RCB Date 9/20/68
Date	Indexed C.J. GALLI OCT 22 68

F.B. 3731 Pg. 9

Ed.

B.M. 57-1

B.M. description O.K., 9/20/68 per F.B. 2834-9 R.C. Bowers

Recovered per description F.B. 2834-9 6-JAN. '71 JDR

"NOT RECOVERED" ROAD HAS BEEN WIDEN. MOST LIKELY DESTROYED DURING RUBB CONST. 4-4-74 C.K.L.

BM 57-1A

PACIFIC COAST HWY. & MALIBU CYN ROAD N.E. COR. 126 FT. N. OF THE APPROX. ℄ OF PACIFIC COAST HWY. AND 41.5 FT. E. OF THE APPROX. ℄ OF MALIBU CYN. RD. 45 FT. N. OF THE N. CURB RETURN. 1 FT. EAST & 0.4 FT. N. OF THE SW COR. OF A CONC. CATCH BASIN. SET A 2 3/4" DIA BRASS DISK WITH A SMALL BUTTON STAMPED

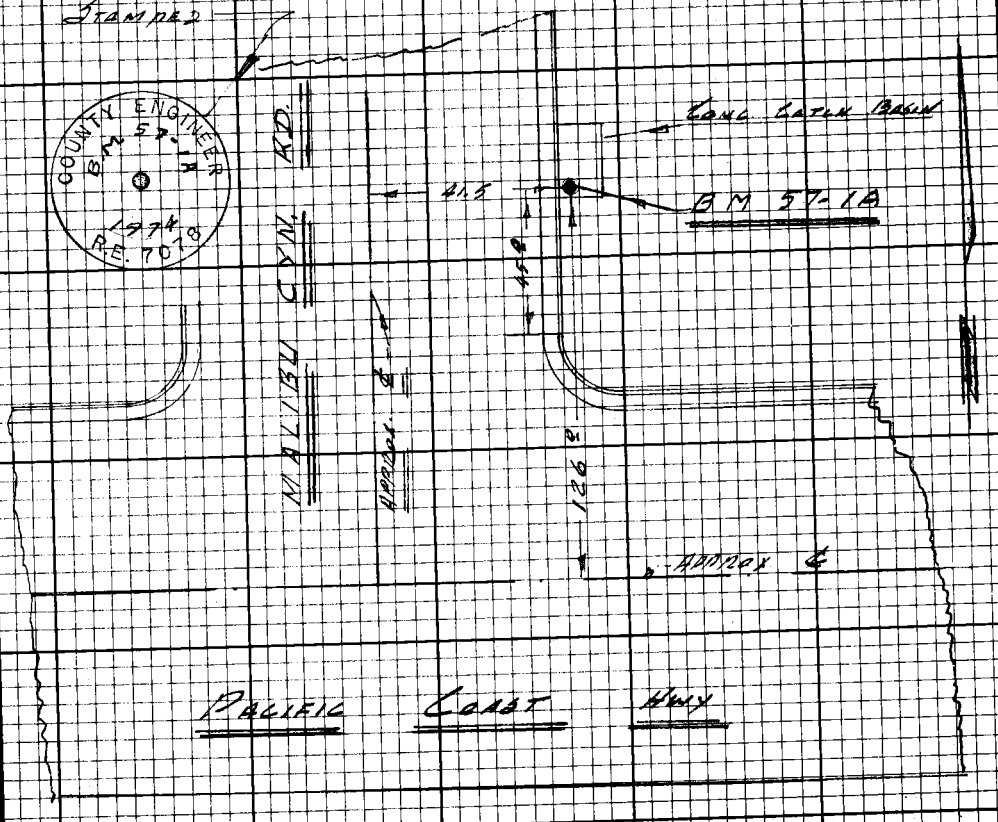

Note: Any Additions or Changes on this Sheet Must be Made or Circled in Red Ink With Date and Name of Person Making Change.

Do not extend this side of this line.

PLEASE RETURN TO
LOS ANGELES COUNTY ENGINEER
403 LOS ANGELES COUNTY ENGINEERING BLDG.

76F3098 CE#310 9-67

Notes Ck'd by	Survey of L.A. Co. Precise Level Net
Map No.	JN 030102 Tape Std °F
Office Work	Surveyed by R.C. Bowers
Checked	Notes RCB Date 9/20/68
Date	Indexed C. J. GALLI

F.B. 3731 PG. 11

Fd.

B.M. 57-2

B.M. description O.K. 9/20/68 per F.B. 2834-10 RC Bowers

B.M. 57-2 "destroyed" by Road Construction 6-Jan-71 [illegible]

B.M. 57-2 A

MALIBU CYN RD. 0.3 MI. N. OF PACIFIC COAST HWY. AT THE INT. OF MALIBU CYN RD & CIVIC CENTER WAY (TO THE S.E.) & SEAVER DRIVE (TO THE N.W. ENTRANCE TO PEPPERDINE UNIVERSITY. AT THE N.W. COR. OF THE INTERSECTION. SET IN THE CONC. CURB 2 FT. N.E. OF A CONC CATCH BASIN. 33 FT N.W. OF THE CTR PUMP MALIBU CYN. RD. 21 FT S.E. OF ST. LIGHT No 2019527 E AND 78 ± N.W. OF A ST. LIGHT. FOUND A 1" L.A. CO. RD. MEDAL DISK MARKED B.M. SET IN LEAD IN CONC CURB.

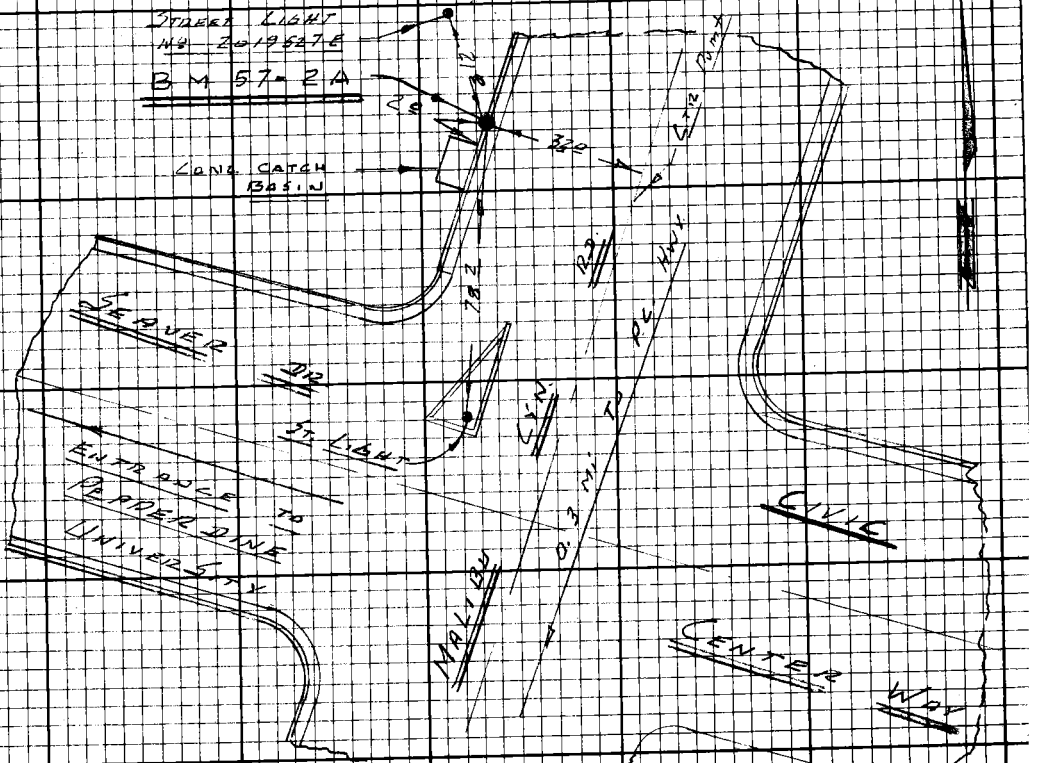

Note: Any Additions or Changes on this Sheet Must be Made or Circled in Red Ink With Date and Name of Person Making Change.

Do not extend this side of this line.

PLEASE RETURN TO
LOS ANGELES COUNTY ENGINEER
403 LOS ANGELES COUNTY ENGINEERING BLDG.

76F3098 CE#310 9-67

Notes Ck'd by	Survey of L.A.G. Precise Level Net
Map No.	JN 0301-02 Tape Std °F
Office Work	Surveyed by R.C. Bowers
Checked	Notes RCB Date 9/20/68
Date	Indexed C.J. GALLI

F.B 3731 PG. 13

Fd.

B.M. 57-3

B.M. description O.K., 9/20/68 per F.B. 2834-11

Recovered per description F.B. 2834-11 6-Jan-71 JBR

RECOVERED PER DESCRIPTION F.B. 2834-11 4-4-74 L.K.L.

Note: Any Additions or Changes on this Sheet Must be Made or Circled in Red Ink With Date and Name of Person Making Change.

Do not extend this side of this line.

PLEASE RETURN TO
LOS ANGELES COUNTY ENGINEER
403 LOS ANGELES COUNTY ENGINEERING BLDG.

76F3098 CE#31D 9-67

Notes Ck'd by
Map No.
Office Work
Checked
Date

Survey of L.A.Co. Precise Level Net F.B. 3731 Pg. 15
JN 030102 Tape Std °F
Surveyed by R.C. Bowers
Notes R.C.B. Date 9/20/68
Indexed C. J. GALLI

Ad.

B.M. S7-4

B.M. description O.K., 9/20/68 per F.B. 2834-12 R.C. Bowers

B.M. DESCRIPTION O.K., 4-2-74 PER F.B. 2834-12 C.K. Lund

Note: Any Additions or Changes on this Sheet Must be Made or Circled in Red Ink With Date and Name of Person Making Change.

PLEASE RETURN TO
LOS ANGELES COUNTY ENGINEER
403 LOS ANGELES COUNTY ENGINEERING BLDG.

Do not extend this side of this line.

76F3098 CE#310 9.67

Notes Ck'd by	Survey of L.A.Co. Precise Level Net
Map No.	JN 0301.02 Tape Std °F
Office Work	Surveyed by R.C. Bowers
Checked	Notes RCB Date 9/20/68
Date	Indexed C. J. GALLI

F.B. 3731 PG. 17

Ed.

B.M. 57-5

B.M. description O.K., 9/20/68 per F.B. 2834-13, RC Bowers

NOT RECOVERED, B.M. APPEARS TO HAVE BEEN WASHED OUT BY HEAVY RAINS 4-4-74 C.K. LINE

B.M. 57-5A

MALIBU CYN. ROAD, 1.55 MI. N. OF PACIFIC COAST HWY AT HWY. MARKER SIGN 3.00. 22 FT S.W. OF THE CENTER OF PVMT. 13.5 FT. S.E. OF P.P.# "GONE" AND 125 FT. N.W. OF P.P. Nº 1826869. AT THE INLET END OF A CONC. & ROCK CULVERT. 6.5 FT N.E. OF THE S.W. END OF CULVERT RAMP. 0.5 N.W. OF THE SLY ROCK & CONC WALL. FOUND A 1" MEDAL L.A. CO. R.D. DISK STAMPED B.M., SET IN LEAD IN THE CONC FLOOR OF THE INLET RAMP OF THE CULVERT

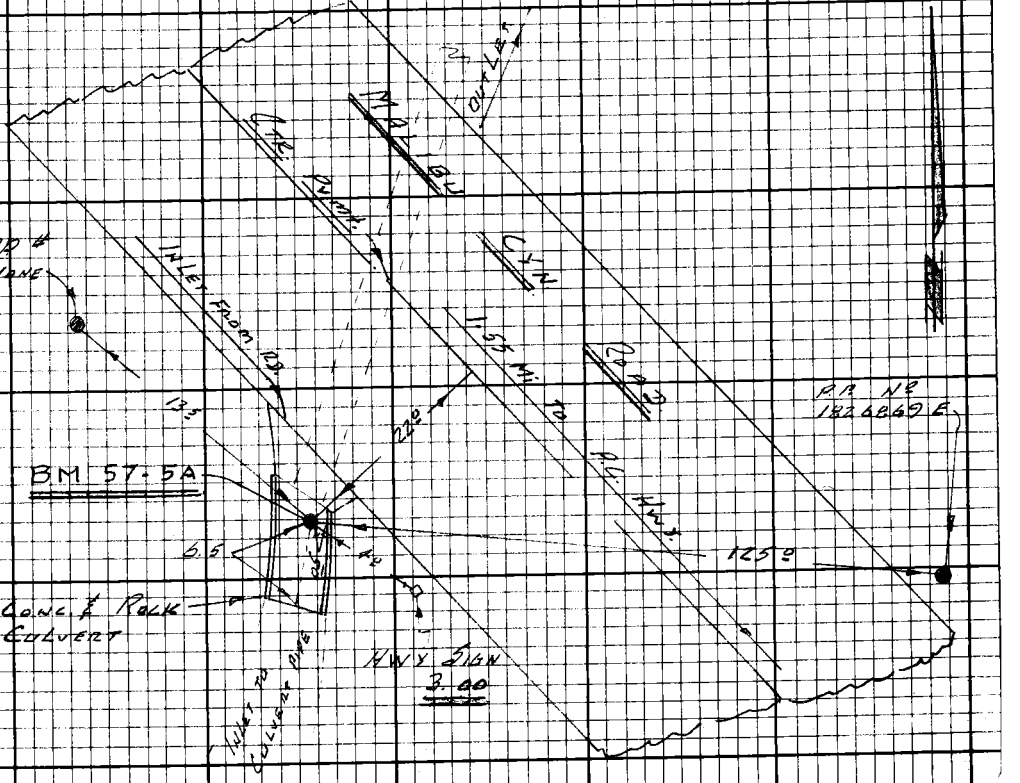

Note: Any Additions or Changes on this Sheet Must be Made or Circled in Red Ink With Date and Name of Person Making Change.

Do not extend this side of this line.

PLEASE RETURN TO
LOS ANGELES COUNTY ENGINEER
403 LOS ANGELES COUNTY ENGINEERING BLDG.

76F3098 CE#310 9-67

Notes Ck'd by
Map No.
Office Work
Checked
Date

Survey of L.A.Co. Precise Level Net
JN 0301.02 Tape Std. °F
Surveyed by R.C. Bowers
Notes RCB Date 9/20/68
Indexed C. J. GALLI

F.B. 3231 Pg. 19

Ld.

B.M. 57-6

B.M. description O.K., 9/20/68 per F.B. 2834-14 RC Bowers

B.M. description OK, 4-4-74 per F.B. 2834-14 C.K. Lund

Note: Any Additions or Changes on this Sheet Must be Made or Circled in Red Ink With Date and Name of Person Making Change.

PLEASE RETURN TO
LOS ANGELES COUNTY ENGINEER
403 LOS ANGELES COUNTY ENGINEERING BLDG.

Do not extend this side of this line.

765398 CE #310 9-67

Notes Ck'd by
Map No.
Office Work
Checked
Date

Survey of L.A.C. Precise Level Net
JN 38102 Tape Std °F
Surveyed by R.C. Bowers
Notes FX. Date 9/20/68
Indexed C. J. GALLI

F.B. 373 | Pg. 21

Ed.

B.M. 57-7

B.M. description O.K., 9/20/68 per F.B. 2834-15 R.C. Bowers

B.M. Desc. "OK" 4-8-74 per F.B. 2834-15 C.K. Lund

Note: Any Additions or Changes on this Sheet Must be Made or Circled in Red Ink With Date and Name of Person Making Change.

Do not extend this side of this line.

PLEASE RETURN TO
LOS ANGELES COUNTY ENGINEER
403 LOS ANGELES COUNTY ENGINEERING BLDG.

7684088 CE#310 9-67

Notes Ck'd by	Survey of L.A.Co. Precise Level Net
Map No.	JN 030102 Tape Std °F
Office Work	Surveyed by R.C. Bowers
Checked	Notes RCB Date 9/20/68
Date	Indexed C. J. GALLI

F.B. 373 / PG 23

Fd.

B.M. 57-8

B.M. description O.K., 9/20/68 per F.B. 2834-17 RCBowers

B.M. Description O.K. 4-4-74 per FB 2834-17 C.K. Lind

Note: Any Additions or Changes on this Sheet Must be Made or Circled in Red Ink With Date and Name of Person Making Change.

Do not extend this side of this line.

PLEASE RETURN TO
LOS ANGELES COUNTY ENGINEER
403 Los Angeles County Engineering Bldg.

76F3098 CE#310 9-67

Notes Ck'd by	Survey of L.A.Co. Precise Level Net
Map No.	JN 030102 Tape Std °F
Office Work	Surveyed by R.C. Bowers
Checked	Notes RCB Date 9/20/68
Date	Indexed C. J. GALLI

F.B. 3731 Pg. 25

Ed.

B.M. 57-9

B.M. description O.K., 9/20/68 per F.B. 2834-18 R.C. Bowers

B.M. DESCRIPTION O.K., 4-4-74 per F.B. 2834-18 C.K. LIND

Note: Any Additions or Changes on this Sheet Must be Made or Circled in Red Ink With Date and Name of Person Making Change.

Do not extend this side of this line.

PLEASE RETURN TO
LOS ANGELES COUNTY ENGINEER
403 LOS ANGELES COUNTY ENGINEERING BLDG.

76F3098 CE#310 9-67

Notes Ck'd by	Survey of L.A.Co. Precise Level Net
Map No.	JN 0301.02 Tape Std °F
Office Work	Surveyed by R.C. Bowers
Checked	Notes RCB Date 9/20/68
Date	Indexed C. J. GALLI

F.B. 3731 PG. 27

Fd
B.M. 57-10
B.M. description O.K., 9/20/68 per F.B. 2834-19 RCBowers

4/29/69 Reported destroyed by street grader by " [illegible]

Note: Any Additions or Changes on this Sheet Must be Made or Circled in Red Ink With Date and Name of Person Making Change.

PLEASE RETURN TO
LOS ANGELES COUNTY ENGINEER
403 LOS ANGELES COUNTY ENGINEERING BLDG.

Do not extend this side of this line.

76F3098 CE# 310 9-67

Notes Ck'd by	Survey of L.A.G. Precise Level Net
Map No.	JN 301.02 Tape Std °F
Office Work	Surveyed by RC Bowers
Checked	Notes RCB Date 9/20/68
Date	Indexed C. J. GALLI

F.B. 3731 Pg. 29

Fd.

B.M. 57-11

B.M. description O.K. 9/20/68 per F.B. 2834-20 RC Bowers

B.M. Desc. "OK" 4-4-74 Per FB. 2834-20 L.K. Lind

Note: Any Additions or Changes on this Sheet Must be Made or Circled in Red Ink With Date and Name of Person Making Change.

Do not extend this side of this line.

PLEASE RETURN TO
LOS ANGELES COUNTY ENGINEER
403 LOS ANGELES COUNTY ENGINEERING BLDG.

76F3098 CE#310 9.67

Notes Ck'd by	Survey of L.A.G. Precise Level Net
Map No.	JN 031.02 Tape Std °F
Office Work	Surveyed by RC Bowers
Checked	Notes RCB Date 9/20/68
Date	Indexed C. J. GALLI

F.B. 3731 PG. 31

Fd.

B.M. 57-11A

B.M. description O.K. 9/20/68 per F.B. 2834-20 RC Bowers

"Not Recovered" Destroyed By Const. of a New Catch Basin 4-4-74 C.K. Lind

Note: Any Additions or Changes on this Sheet Must be Made or Circled in Red Ink With Date and Name of Person Making Change.

Do not extend this side of this line.

PLEASE RETURN TO
LOS ANGELES COUNTY ENGINEER
403 LOS ANGELES COUNTY ENGINEERING BLDG.

76F3098 CE#310 9-67

Notes Ck'd by	Survey of L.A.G. Precise Level Net
Map No.	JN 030102 Tape Std °F
Office Work	Surveyed by R.C. Bowers
Checked	Notes RCB Date 9/20/68
Date	Indexed C. J. GALLI

F.B. 3731 Pg. 33

Fd.

B.M. 57-11B

B.M. description O.K., 9/20/68 per F.B. 2834-20 RCBowers

"NOT RECOVERED" NEW CONCRETE HAS BEEN POURED AT THE POSITION OF THIS B.M. 4-4-74 C.K.L.

Note: Any Additions or Changes on this Sheet Must be Made or Circled in Red Ink With Date and Name of Person Making Change.

Do not extend this side of this line.

PLEASE RETURN TO
LOS ANGELES COUNTY ENGINEER
403 LOS ANGELES COUNTY ENGINEERING BLDG.

76F3098 CE#310 9.67

Notes Ck'd by	Survey of L.A.Co. Precise Level Net
Map No.	JN 0301.02 Tape Std °F
Office Work	Surveyed by R.C. Bowers
Checked	Notes RCB Date 9/20/68
Date	Indexed C. J. GALLI

F.B. 3731 Pg. 35

Fd

B.M 57-12

B.M. description O.K., 9/20/68 per F.B. 2834-21 RC Bowers

B.M. Description O.K., 4-4-74 Per F.B. 2834-21 C.K. Lind

Note: Any Additions or Changes on this Sheet Must be Made or Circled in Red Ink With Date and Name of Person Making Change.

Do not extend this side of this line.

PLEASE RETURN TO
LOS ANGELES COUNTY ENGINEER
403 LOS ANGELES COUNTY ENGINEERING BLDG.

76F3098 CE#310 9.67

Notes Ck'd by
Map No.
Office Work
Checked
Date

Survey of L.A.C. Precise Level Net
JN 0301.02 Tape Std °F
Surveyed by R.C. Bowers
Notes R&B Date 7/20/68
Indexed C.J. GALLI

F.B. 373 / Pg. 37

Fd.

B.M 57-13
B.M. description O.K., 9/20/68 per F.B. 2834-22 RC Bowers C.E. Level
B.M. description O.K., 4-1-74 per F.B. 2834-22

Note: Any Additions or Changes on this Sheet Must be Made or Circled in Red Ink With Date and Name of Person Making Change.

PLEASE RETURN TO
LOS ANGELES COUNTY ENGINEER
403 Los Angeles County Engineering Bldg.

Do not extend this side of this line.

76F3098 CE#310 9-67

Notes Ck'd by	Survey of L.A.Co. Precise Level Net
Map No.	JN 0301.02 Tape Std °F
Office Work	Surveyed by R.C. Bowers
Checked	Notes RCB Date 9/20/68
Date	Indexed C. J. GALLI

F.B. 3731 Pg. 39

B.M. 57-13A (Castro Peak Rd C-1)
B.M. description O.K., 9/20/68 per F.B. 2639-11 RCBowers
(the 3/4" I.P. is slightly loose in the ground, it is not included in this level run.)
"NOT RECOVERED" MADE SEARCH PER TIES OF BM DESCRIPTION 3/4" I.P. NOT FOUND 4-4-74 C.K.L.

Note: Any Additions or Changes on this Sheet Must be Made or Circled in Red Ink With Date and Name of Person Making Change.

PLEASE RETURN TO
LOS ANGELES COUNTY ENGINEER
403 LOS ANGELES COUNTY ENGINEERING BLDG.

Do not extend this side of this line.

76F3098 CE#310 9-67

Notes Ck'd by	Survey of L.A.Co. Precise Level Net
Map No.	JN 0301.03 Tape Std °F
Office Work	Surveyed by R.C. Bowers
Checked	Notes RCB Date 9/20/68
Date	Indexed C. J. GALLI

F.B. 3731 PG 41

Ed.

B.M. 57-14

B.M. description O.K., 9/20/68 per F.B. 2834-23 RC Bowers

B.M. description O.K. 4-4-74 Per FB 2834-23 C.K. Lind

Note: Any Additions or Changes on this Sheet Must be Made or Circled in Red Ink With Date and Name of Person Making Change.

Do not extend this side of this line.

PLEASE RETURN TO
LOS ANGELES COUNTY ENGINEER
403 LOS ANGELES COUNTY ENGINEERING BLDG.

76F3098 CE#310 9-67

Notes Ck'd by
Map No.
Office Work
Checked
Date

Survey of L.A.C. Precise Level Net
JN 32/101 Tape Std °F
Surveyed by R.C. Bowers
Notes RCB Date 9/20/68
Indexed C. J. GALLI

F.B. 378 / Pg. 43

Ed.

B.M. 57-14A

B.M. description O.K., 9/20/68 per F.B. 2834-24 R.C. Bowers

B.M. DESCRIPTION O.K. 9-21-74 PER F.B. 2834-24 C.K. LIND

Note: Any Additions or Changes on this Sheet Must be Made or Circled in Red Ink With Date and Name of Person Making Change.

Do not extend this side of this line.

PLEASE RETURN TO
LOS ANGELES COUNTY ENGINEER
403 LOS ANGELES COUNTY ENGINEERING BLDG.

765309b CE#310 9-67

Notes Ck'd by
Map No.
Office Work
Checked
Date

Survey of L.A.G. Precise Level Net
JN 030102 Tape Std °F
Surveyed by R.C. Bowers
Notes RCB Date 9/20/68
Indexed C. J. GALLI

F.B. 3731 Pg. 45

B.M. 57-15
B.M. description O.K., 9/20/68 per F.B. 2834-25 RCBowers
B.M. "Dell" all. 4-4-74 PER F.B. 2834-25 L.K. Ling
Note: Found down 12".

Note: Any Additions or Changes on this Sheet Must be Made or Circled in Red Ink With Date and Name of Person Making Change.

Do not extend this side of this line.

PLEASE RETURN TO
LOS ANGELES COUNTY ENGINEER
403 LOS ANGELES COUNTY ENGINEERING BLDG.

76F3098 CE#310 9-67

Notes Ck'd by
Map No.
Office Work
Checked
Date

Survey of L.A.Co. Precise Level Net F.B. 3731 Pg 47
JN 230102 Tape Std °F
Surveyed by R.C. Bowen
Notes R.C.B. Date 7/26/68
Indexed C. J. GALLI

FB

B.M. 57-16

B.M. description 9/26/68 per F.B. 2834-27 RC Bowen
B.M. DESC "OK" 4-4-70 PER F.B. 2834-27 C.J.G.

Note: Any Additions or Changes on this Sheet Must be Made or Circled in Red Ink With Date and Name of Person Making Change.

Do not extend this side of this line.

PLEASE RETURN TO
LOS ANGELES COUNTY ENGINEER
403 Los Angeles County Engineering Bldg.

76F3098 CE#310 9-67

Notes Ck'd by	Survey of LA to Precisional Net
Map No.	JN 030102 Tape Std °F
Office Work	Surveyed by RC Bowers
Checked	Notes RCB Date 9/26/68
Date	Indexed C. J. GALLI

F.B. 3731 Pg. 49

Fd

B.M. 57-17

B.M. description O.K. 9/26/68 per F.B. 2834-28 RC Bowers

B.M. Desc. "OK" 4-4-74 PER FB 2834-28 C.K. Lind

MADE TIE TO NEW TEL. POLES. SEE PAGE 2834-26 FOR

NEW TIES 4-4-74 C.K. Lind

Note: Any Additions or Changes on this Sheet Must be Made or Circled in Red Ink With Date and Name of Person Making Change.

Do not extend this side of this line.

PLEASE RETURN TO
LOS ANGELES COUNTY ENGINEER
403 LOS ANGELES COUNTY ENGINEERING BLDG.

76F3098 CE#310 9-67

Notes Ck'd by	Survey of L.A.G. Precise Level Net
Map No.	JN 030102 Tape Std °F
Office Work	Surveyed by R. C. Bowers
Checked	Notes RCB Date 9/26/68
Date	Indexed C. J. GALLI

F.B. 3731 Pg. 51

Fd

B.M. 57-18

B.M. description O.K., 9/26/68 per F.B. 2834-29 R.C. Bowers

FOUND B.M. MADE TIE REVISION SEE F.B. 2834-29

4-4-74 C. K. LIND

Note: Any Additions or Changes on this Sheet Must be Made or Circled in Red Ink With Date and Name of Person Making Change.

Do not extend this side of this line.

PLEASE RETURN TO
LOS ANGELES COUNTY ENGINEER
403 LOS ANGELES COUNTY ENGINEERING BLDG.

76F3098 CE#310 9.67

Notes Ck'd by
Map No.
Office Work
Checked
Date

Survey of L.A.Co. Precise Level Net
JN 0301.02 Tape Std °F
Surveyed by RC Bowers
Notes RCB Date 9/26/68
Indexed C. J. GALLI

F.B. 3731 PG. 53

Fd.

B.M. 57-19

B.M. description O.K., 9/26/68 per F.B. 2834-30 RC Bowers

"NEW TIES" SEE F.B. 2834-30 4-4-74 C. LIND

Note: Any Additions or Changes on this Sheet Must be Made or Circled in Red Ink With Date and Name of Person Making Change.

Do not extend this side of this line.

PLEASE RETURN TO
LOS ANGELES COUNTY ENGINEER
403 LOS ANGELES COUNTY ENGINEERING BLDG.

76F3098 CE#310 9-67

Notes Ck'd by
Map No.
Office Work
Checked
Date

Survey of L.A. Co. Precise Level Net
JN 030102 Tape Std °F
Surveyed by R.C. Bowers
Notes RCB Date 7/26/68
Indexed C. J. GALLI

F.B. 3731 PG. 55

Fd.

B.M. 57-20

B.M. description O.K., 9/26/68 per F.B. 2834-31 RC Bowers

B.M. DESCRIPTION O.K., 4-4-78 PER F.B. 2834-31 C.K. LIND

Note: Any Additions or Changes on this Sheet Must be Made or Circled in Red Ink With Date and Name of Person Making Change.

PLEASE RETURN TO
LOS ANGELES COUNTY ENGINEER
403 LOS ANGELES COUNTY ENGINEERING BLDG.

Do not extend this side of this line.

76F3098 CE#310 9-67

Notes Ck'd by
Map No.
Office Work
Checked
Date

Survey of LA 6 Precise Level Net
JN 0301.02 Tape Std °F
Surveyed by R.C. Bowers
Notes RCB Date 9/26/68
Indexed C. J. GALLI

F.B. 3731 Pg. 57

Fd

B.M 57-21
B.M. description O.K 9/26/68 per F.B. 2834-32 RC Bowers
"TIE REVISION" SEE F.B. 2834-32 4-4-74 C.K. LIND

Note: Any Additions or Changes on this Sheet Must be Made or Circled in Red Ink With Date and Name of Person Making Change.

PLEASE RETURN TO
LOS ANGELES COUNTY ENGINEER
403 LOS ANGELES COUNTY ENGINEERING BLDG.

Do not extend this side of this line.

76F3098 CE#310 9-67

Notes Ck'd by	Survey of L.A.G. Precise Level Net
Map No.	JN 0301.02 Tape Std °F
Office Work	Surveyed by R.C. Bowers
Checked	Notes RCB Date 9/30/68
Date	Indexed

F.B. 3731 Pg. 59

B.M. 57-22 to B.M. 57-32

have been destroyed by Freeway Construction. "out."

RC Bowers
9/30/68

Note: Any Additions or Changes on this Sheet Must be Made or Circled in Red Ink With Date and Name of Person Making Change.

Do not extend this side of this line.

PLEASE RETURN TO
LOS ANGELES COUNTY ENGINEER
403 LOS ANGELES COUNTY ENGINEERING BLDG.

76F3098 CE#310 9-67

Notes Ck'd by	Survey of LA Co. Precise Level Net
Map No.	JN 0301-02 Tape Std °F
Office Work	Surveyed by R.C. Bowers
Checked	Notes RCB Date 9/30/68
Date	Indexed C. J. GALLI

F.B. 3731 PG. 61

set

B.M. 57-22A (Calif. Div. of Hwys.)

Las Virgenes Rd. and Rondell St, in the S.W. Cor., 0.2 mi. S'ly of the Ventura Fwy. 56.0 ft. W. of the center of Las Virgenes Rd, 20.5 ft. S'ly of the center of Rondell St, 4.9 ft. N.W. of a Fire Hyd., and 22.0 ft. N.W. of P.P.# 1647542E. A State of Calif. Div. of Hwys 2" Br. disk, stamped "B.M., 1966", set in conc. in the top of a conc. curb. 4-2-74 NOT RECOVERED G.E. DREIER NOW FRWY OF RAMP & CURBS WIDER.

B.M. 57-22B

LAS VIRGENES ROAD, NORTH OF RONDELL ST., SOUTH OF VENTURA FRWY, NORTH SIDE OF A LITTLE USED PAVED ROAD TO THE N.E., 62 FT. EAST OF THE CENTER OF LAS VIRGENES RD., 134 FT. N. OF A FIRE HYDRANT, IN TOP OF AND 1 FT. S. OF THE NORTH END OF A CONC. BOX CULVERT HEADWALL SET A 2¾ INCH BRASS DISC STAMPED WITH SMALL BUTTON

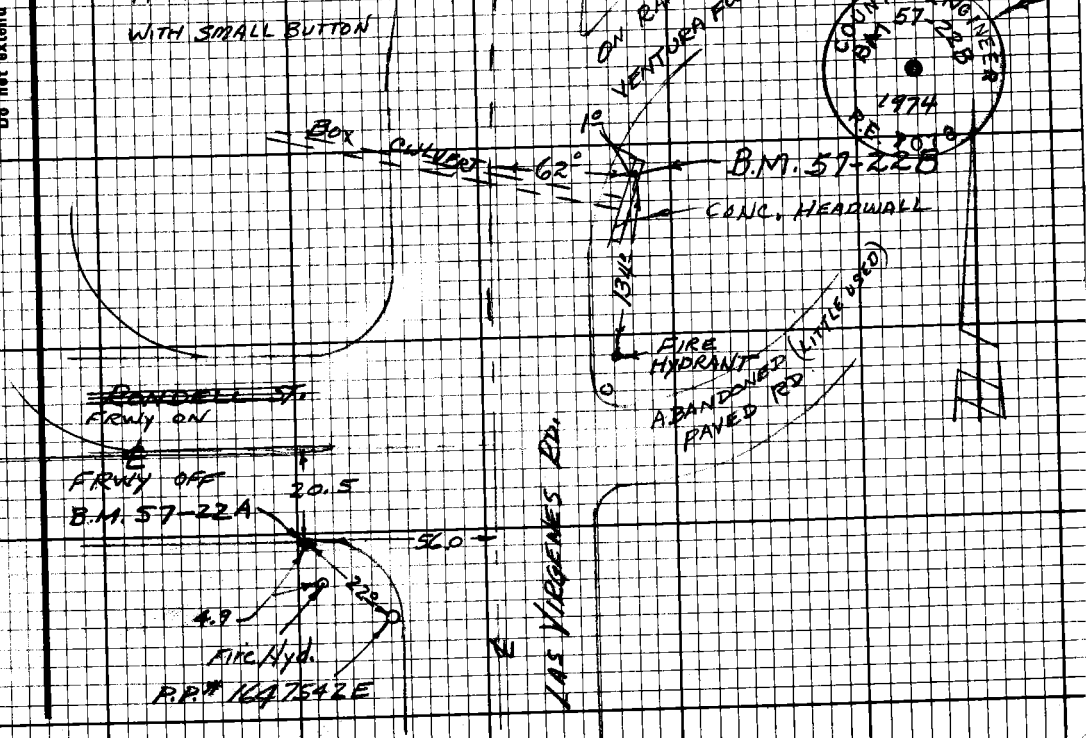

Note: Any Additions or Changes on this Sheet Must be Made or Circled in Red Ink With Date and Name of Person Making Change.

Do not extend this side of this line.

PLEASE RETURN TO
LOS ANGELES COUNTY ENGINEER
403 LOS ANGELES COUNTY ENGINEERING BLDG.

76F3098 CE#310 9.67

Notes Ck'd by
Map No.
Office Work
Checked
Date

Survey of L.A.G. Precise Level Net
JN 0301.02 Tape Std °F
Surveyed by R.C. Bowers
Notes RCB Date 9/30/68
Indexed C. J. GALLI

F.B. 3731 Pg. 63

Set

B.M. 57-23A (Calif. Div. of Hwys.)

On the S'ly side of the Ventura Fwy, C.2 Mi. E'ly of the Las Virgenes Rd. overcrossing. 17.0 ft. So. of the S'ly edge of Pvm't, and 3.0 ft. E. of the N.W. Cor. of a Conc. headwall. A State of Calif., Div. of Hwys. 2" Br. disk, stamped "B.M., 1966", set in conc. in the top of a Conc. headwall, over a 24" C.I.P. Culvert.

OK 4-3-74 G.E. DREIER

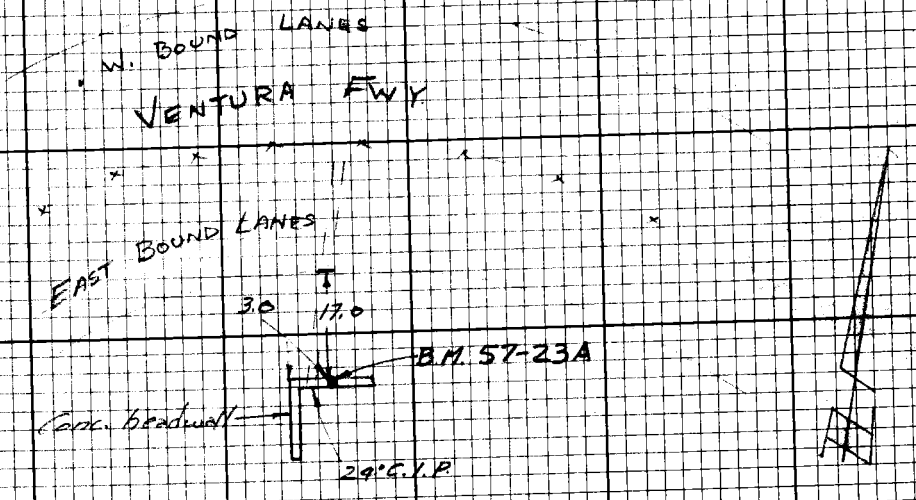

Note: Any Additions or Changes on this Sheet Must be Made or Circled in Red Ink With Date and Name of Person Making Change.

Do not extend this side of this line.

PLEASE RETURN TO
LOS ANGELES COUNTY ENGINEER
403 LOS ANGELES COUNTY ENGINEERING BLDG.

75F3098 CE#310 9-67

Notes Ck'd by	Survey of L.A.Co. Precise Level Net
Map No.	JN 030102 Tape Std °F
Office Work	Surveyed by R.C. Bowers
Checked	Notes KCB C.J. GALLI Date 7/30/68
Date	Indexed

F.B. 3731 Pg. 65

set

B.M. 57-24A (Calif. Div. of Hwys)

On the S'ly Side of the Ventura Fwy., 0.45 Mi. E'ly of the Las Virgenes overcrossing. 65.0 ft. S'ly of the S'ly edge of Pvm't, 7.5 ft. S'ly of the N.W. Cor. of a channel headwall. A State of Calif., Div. of Hwys. 2" Br. disk, stamped" B.M., 1966", set in conc. in the top of a conc. headwall, directly over the center of a 6 ft. dia. C.I.P. Culvert.

OK 4-3-74 G.E. DREIER

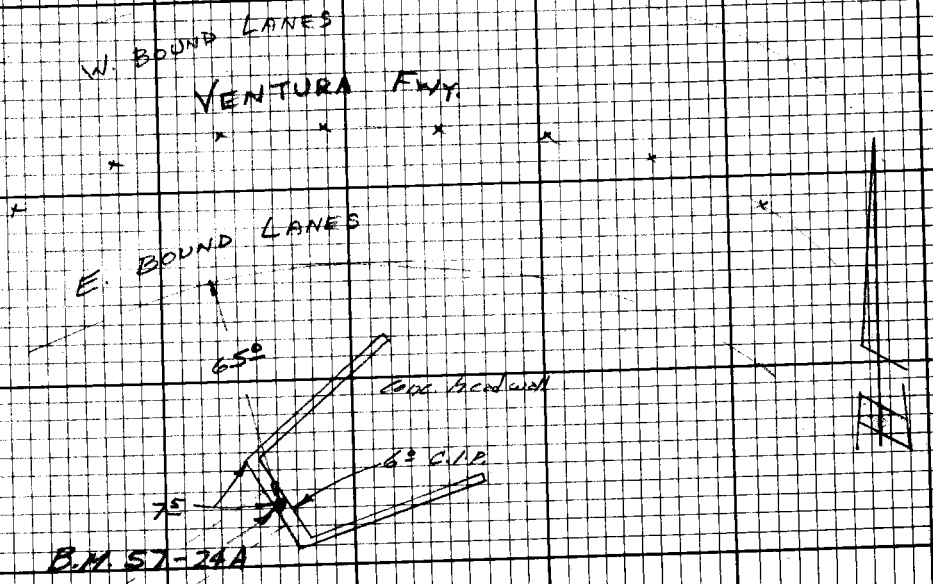

Note: Any Additions or Changes on this Sheet Must be Made or Circled in Red Ink With Date and Name of Person Making Change.

PLEASE RETURN TO
LOS ANGELES COUNTY ENGINEER
403 LOS ANGELES COUNTY ENGINEERING BLDG.

Do not extend this side of this line.

76F3098 CE#310 9-67

Notes Ck'd by	Survey of LAG Precise Level Net
Map No.	JN 030102 Tape Std °F
Office Work	Surveyed by R.C. Bowers
Checked	Notes RCB C. J. GALLI Date 10/9/68
Date	Indexed

F.B. 3731 PG. 67

Set

B.M. 57-25A (CALIF. DIV. of HWYS.)

On the S'ly side of the Ventura Fwy, on a small east-west ridge, 0.75 mi. E'ly of the Las Virgenes Rd. overcrossing. 128.0 ft. S.E. of the steel guard rail on the S'ly side of the Fwy, and 9.3 ft. S.E. of a Chain Link Fence. A State of Calif, Div. of Hwys 2" Br. disk, stamped "B.M, 1966", set in the top of a 6" dia. Conc. post, up 2", with a marker post 3 ft. W.

OK 4-3-74 G.E.D.

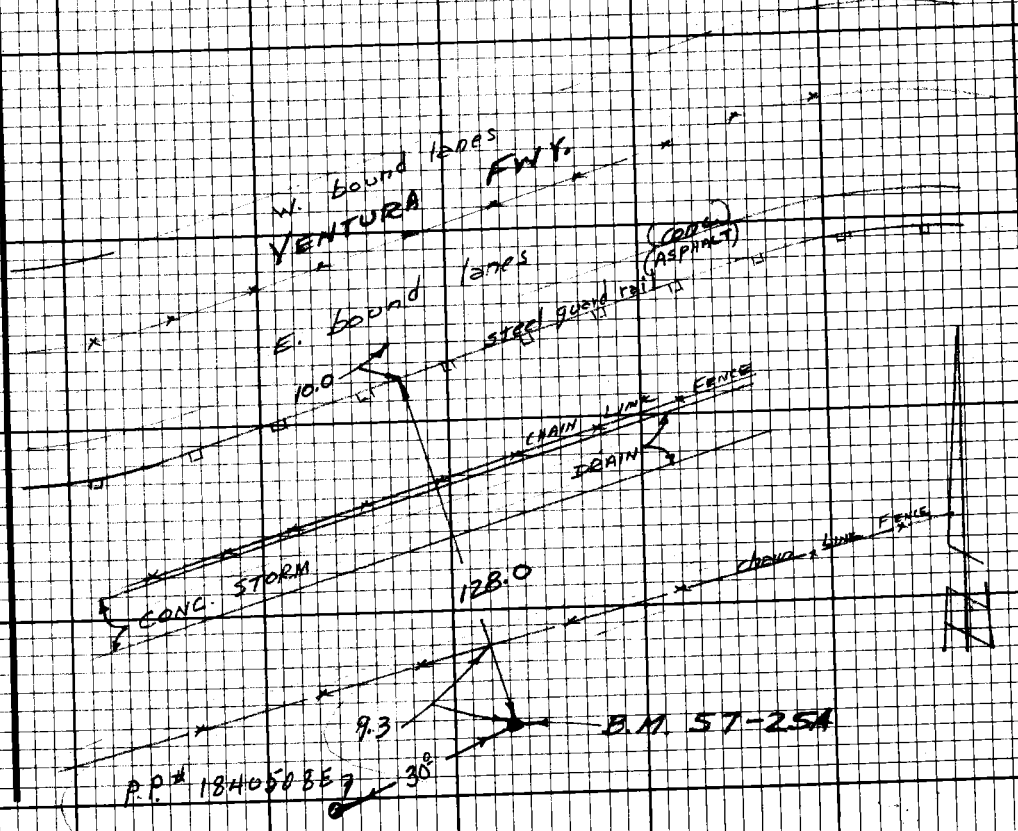

Note: Any Additions or Changes on this Sheet Must be Made or Circled in Red Ink With Date and Name of Person Making Change.

Do not extend this side of this line.

PLEASE RETURN TO
LOS ANGELES COUNTY ENGINEER
403 LOS ANGELES COUNTY ENGINEERING BLDG.

76F3098 CE#310 9-67

F.B. 3731 Pg 68

(4-4-74 G.E. DRIVER)

B.M. 57-25B (CALIFORNIA DIVISION OF HIGHWAYS)
VENTURA FRWY. 1.45 MILES WEST OF PARKWAY CALABASAS, SOUTH SIDE, NEAR HWY MARKER "101 LA 3000" 2 FEET SOUTH OF FREEWAY FENCE, ON NORTH SIDE OF A ROCK AND CONCRETE CHANNEL IN TOP OF CENTER OF A CONCRETE HEADWALL OF OUTLET OF A CULVERT AND BOX CULVERT, FOUND A 2" BRASS DISC STAMPED

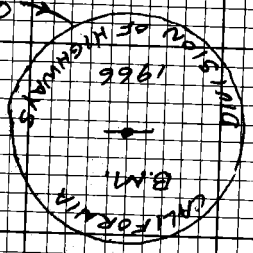

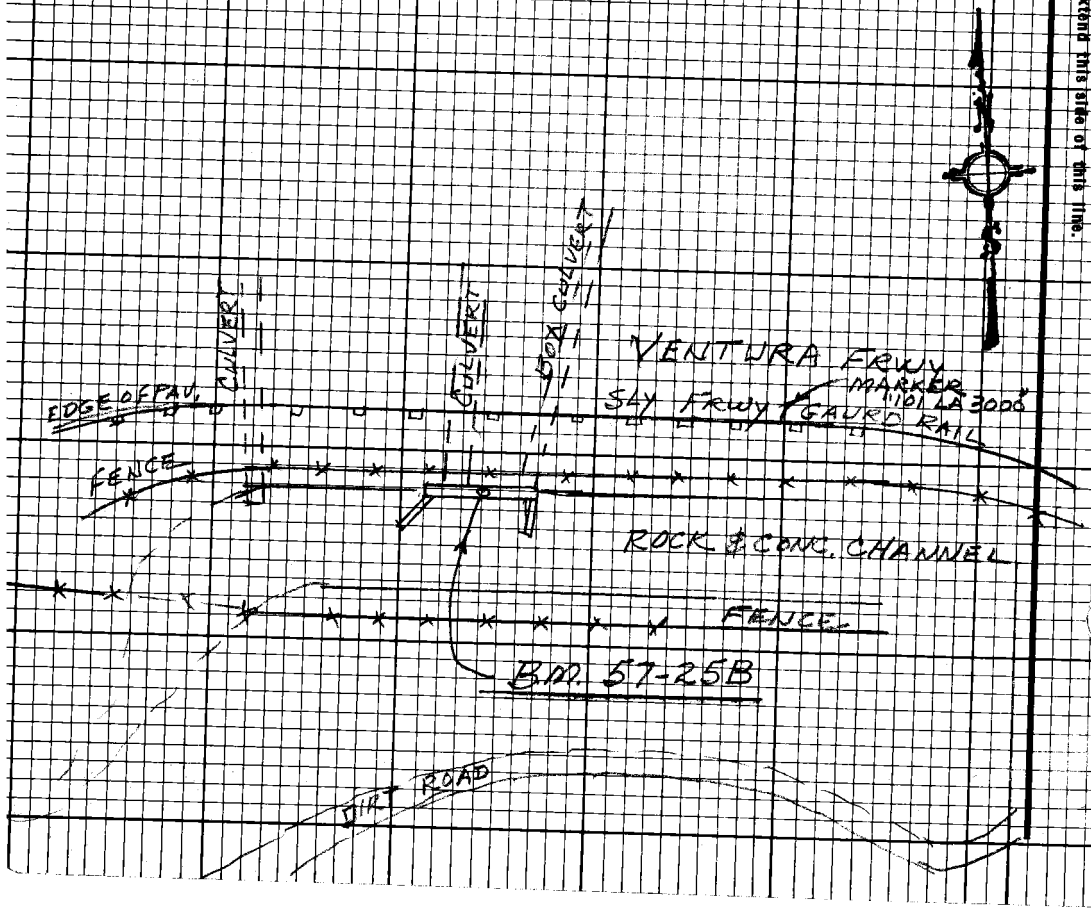

PLEASE RETURN TO
LOS ANGELES COUNTY ENGINEER.
403 Los Angeles County Engineering Bldg.

Do not extend this site of this line.

Note: Any Additions or Changes on this Sheet Must be Made or Circled in Red Ink With Data and Name of Person Making Change.

Notes Ck'd by	Survey of L.A.Co. Precise Level Net
Map No.	JN 030102 Tape Std °F
Office Work	Surveyed by R.C. Bowers
Checked	Notes KCB Date 9/30/68
Date	Indexed C. J. GALLI

F.B. 373 / PG. 69

Set

B.M. 57-26A (Calif. Div. of Hwys)
On Calalabasas Rd., 1.6 Mi. W. of the L.A. County Fire Sta. in Calabasas. 14.5 ft. No. of the center of Rd., 62.2 ft. W'ly of P.P.# 1719456 E, and 1.0 ft. E. of the Beg. of Curb return of a cul de sac. A State of Calif., Div. of Hwys 2" Br. disk, stamped "B.M., 1966", set in conc. in the top of a conc. curb.
OK 4-3-74 G.E. DREIER

E. bound lanes of the Ventura Fwy.

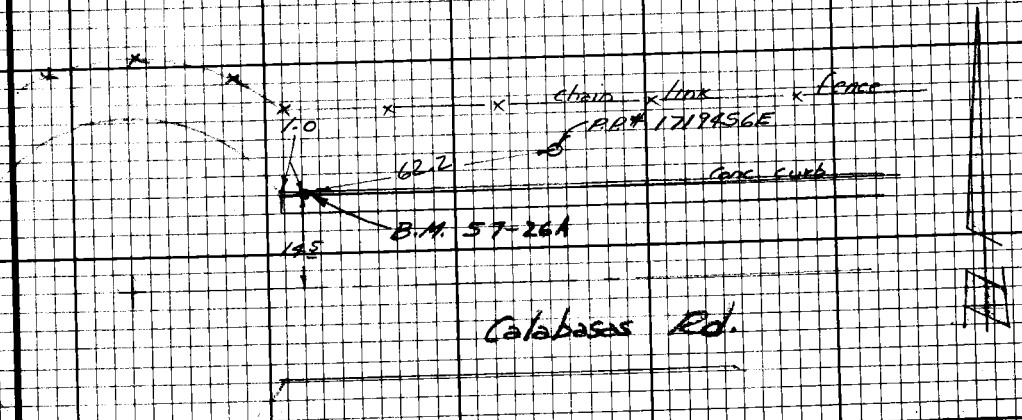

Note: Any Additions or Changes on this Sheet Must be Made or Circled in Red Ink With Date and Name of Person Making Change.

PLEASE RETURN TO
LOS ANGELES COUNTY ENGINEER
403 LOS ANGELES COUNTY ENGINEERING BLDG.

Do not extend this side of this line.

76F3098 CE#310 9.67

Notes Ck'd by	Survey of L.A.Co. Precise Level Net
Map No.	JN 030V.02 Tape Std °F
Office Work	Surveyed by R.C. Bowers
Checked	Notes RCB Date 9/30/68
Date	Indexed C. J. GALLI

F.B. 3731 Pg. 71

Set

B.M. 57-27A (Calif. Div. of Hwys)

On Calabasas Rd., 1.4 mi. W'ly of the L.A. Co. Fire Sta. in Calabasas. 15.0 ft. No. of the center of Rd., 29.7 ft. W. of an L.&T. painted E.C., 61.4 ft. E. of P.P.# 1719499E, and 67.7 ft. N.E. of Guy P.# X9921E. A State of Calif., Div. of Hwys. 2" Br. disk, stamped "B.M., 1966", set in conc. in the top of the curb.

OK 4-3-74 G.EDREIER

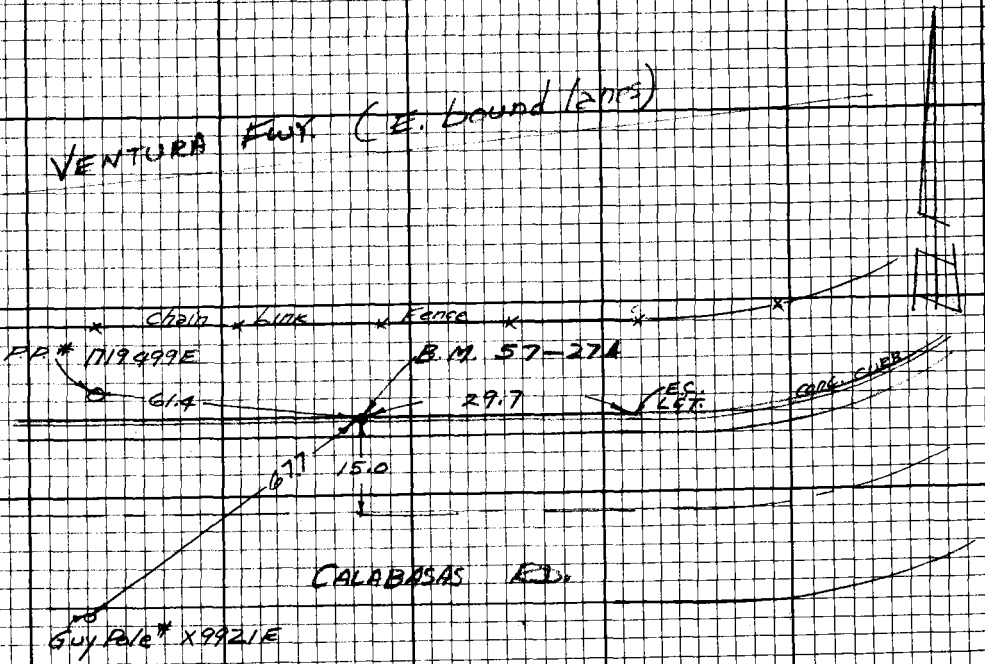

Note: Any Additions or Changes on this Sheet Must be Made or Circled in Red Ink With Date and Name of Person Making Change.

Do not extend this side of this line.

PLEASE RETURN TO
LOS ANGELES COUNTY ENGINEER
403 LOS ANGELES COUNTY ENGINEERING BLDG.

76F3098 CE#310 9-67

Notes Ck'd by	Survey of L.A.Co. Precise Level Net
Map No.	JN 0301.02 Tape Std °F
Office Work	Surveyed by R.C. Bowers
Checked	Notes RCB Date 9/30/68
Date	Indexed C. J. GALLI

F.B. 3731 PG. 73

Set

B.M. 57-28A (Calif. Div. of Hwys.)

On Calabasas Rd., 1.25 Mi. W'ly of the L.A. Co. Fire Sta. in Calabasas. 14.6 ft. N'ly of the center of Rd., 2.7 ft. W'ly of a L.&T. painted B.C., 20.7 ft. E. of P.P.# X9922E, and 48.7 ft. N.E. of Guy P.# X9931E. A State of Calif., Div. of Hwys. 2" Br. disk, Stamped "B.M., 1966", set in Conc. in the top of a Conc. curb at a catch basin

OK 4-3-74 G.E. DREIER

VENTURA FWY. (E. bound lanes)

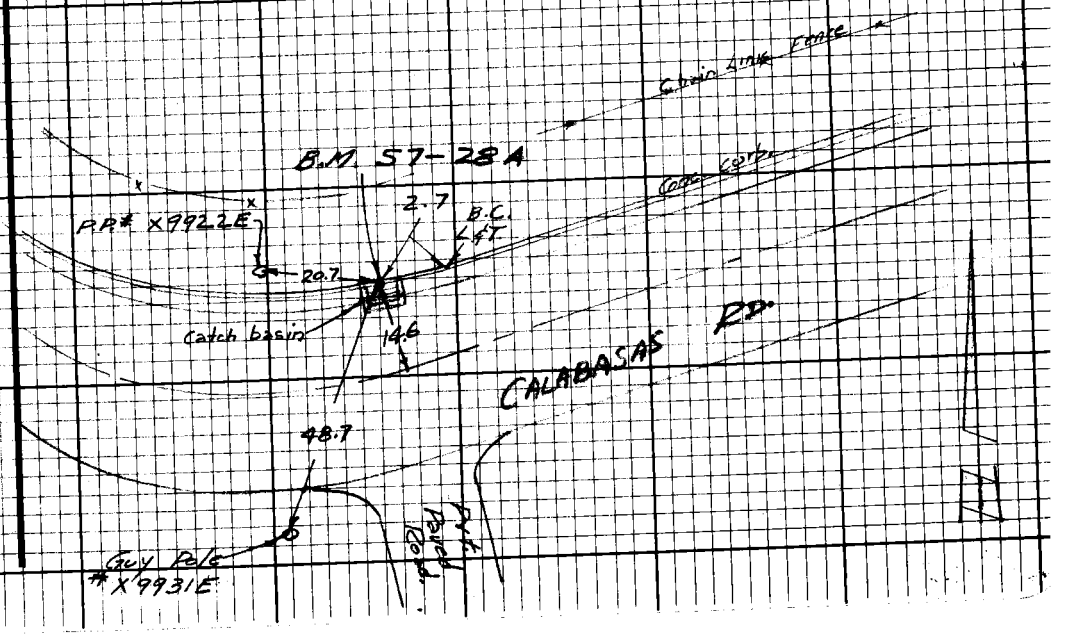

Note: Any Additions or Changes on this Sheet Must be Made or Circled in Red Ink With Date and Name of Person Making Change.

Do not extend this side of this line.

PLEASE RETURN TO
LOS ANGELES COUNTY ENGINEER
403 LOS ANGELES COUNTY ENGINEERING BLDG.

76F3098 CE# 310 9-67

Notes Ck'd by	Survey of L.A.Co. Precise Level Net
Map No.	JN 030102 Tape Std °F
Office Work	Surveyed by R.C. Bowers
Checked	Notes RCB Date 9/30/68
Date	Indexed

F.B. 373 / PG. 75

Set

B.M. 57-29A (Calif. Div. of Hwys.)

On Calabasas Rd, 1.05 Mi. W'ly of the L.A. Co. Fire Sta. in Calabasas. 14.7 ft. N.W. of the center of Rd, 100.0 ft. S.W. of P.P.# X9926E, and 150' ± E'ly of the Approx. Top of the hill. A State of Calif., Div. of Hwys. 2" Br. disk, stamped "B.M., 1966", set in Conc in the top of a Conc. curb, AT CREST OF GRADE.

OK 4-3-74 G.E. DREIER

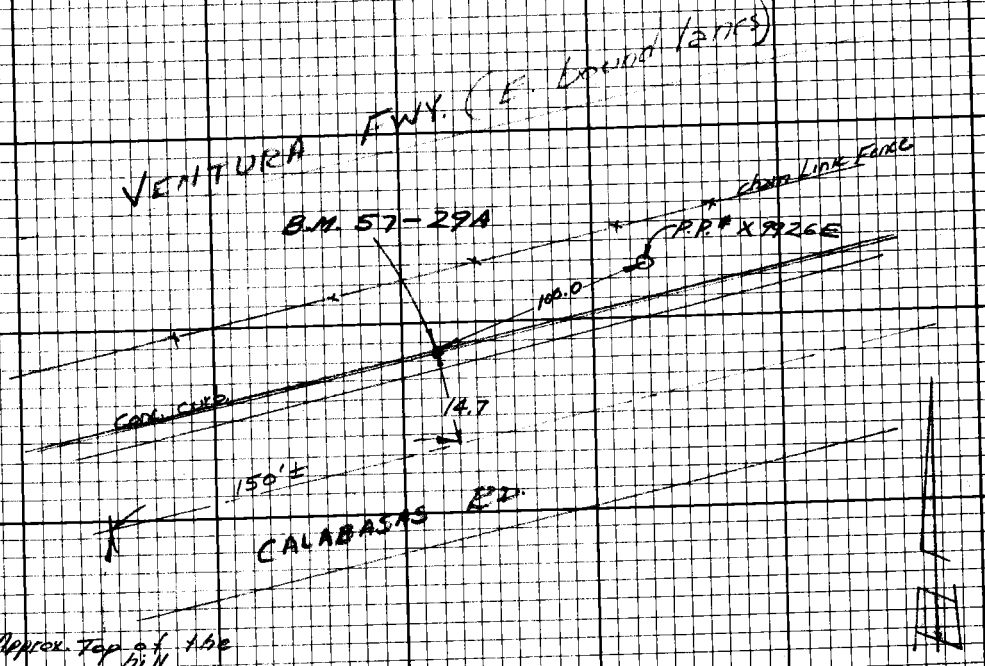

Note: Any Additions or Changes on this Sheet Must be Made or Circled in Red Ink With Date and Name of Person Making Change.

PLEASE RETURN TO
LOS ANGELES COUNTY ENGINEER
403 LOS ANGELES COUNTY ENGINEERING BLDG.

Do not extend this side of this line.

76F3098 CE#310 9.67

Notes Ck'd by	Survey of L.A.G. Precise Level Net
Map No.	JN 030102 Tape Std °F
Office Work	Surveyed by R.C. Bowers
Checked	Notes RCB Date 10/10/68
Date	Indexed C. J. GALLI

F.B. 3731 Pg. 77

Set

B.M. 57-30A

ON CALABASAS RD., 0.5 MI. WEST OF L.A. CO. FIRE STATION - CALABASAS, 27 8/10' SOUTH OF ℄ S 53 3/4 NWLY OF P.P.# 1576651E AND 16 3/4' NORTHERLY OF P.P.# 489703E AN L.A. CO. ENGR BR. (BUTTON) DISK STAMPED "B.M. 57-30A, 5869, 1968" SET IN CONC. MIDDLE TOP OF HEADWALL, 0.8 FT. E. OF W. END AT "0.98"

DK 4-3-74 G.E. DREIER

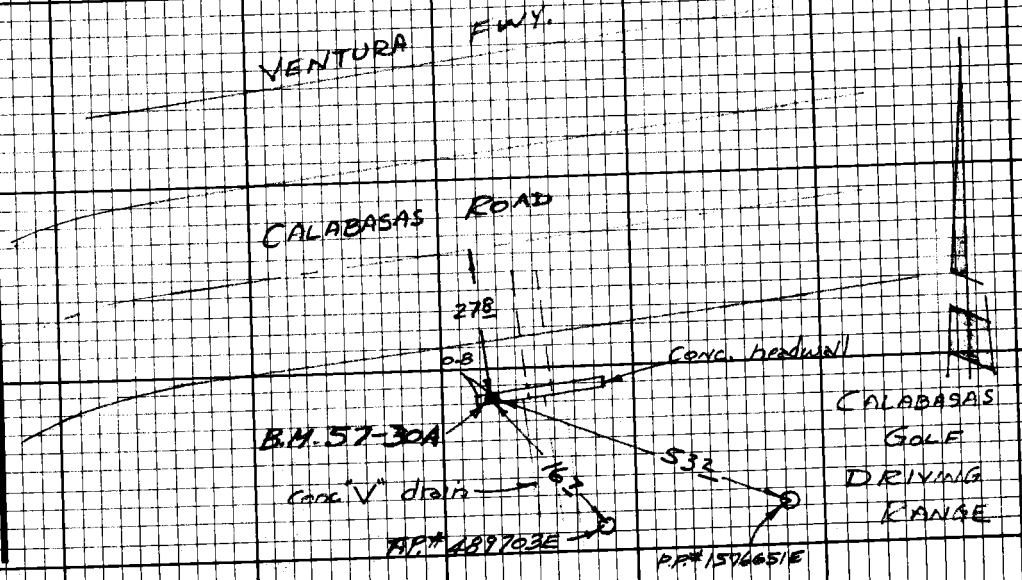

Note: Any Additions or Changes on this Sheet Must be Made or Circled in Red Ink With Date and Name of Person Making Change.

Do not extend this side of this line.

PLEASE RETURN TO
LOS ANGELES COUNTY ENGINEER
403 LOS ANGELES COUNTY ENGINEERING BLDG.

76F3098 CE# 310 9-67

Notes Ck'd by
Map No.
Office Work
Checked
Date

Survey of L.A.Co. PRECISE LEVEL NET F.B. 3231 PG. 79
JN 030102 Tape Std °F
Surveyed by R. C. BOWERS
Notes RCB Date 10/10/68
Indexed C. J. GALLI

Set

B.M. 57-31A

ON CALABASAS RD. IN FRONT OF L.A. CO. FIRE STATION - CALABASAS, 150'± W. OF CALABASAS PARKWAY, 35.5' SOUTH OF ℄ OF RD., 9.0' E. OF DRIVEWAY AND 23.6' WESTERLY OF E. END OF CONC. BLK WALL, AN L.A. CO. ENGR BR. DISK STAMPED "B.M. 57-31A, 5869, 1968" SET IN CONC. TOP OF WEST END OF CATCH BASIN

OK 4-3-74 G.E.D.

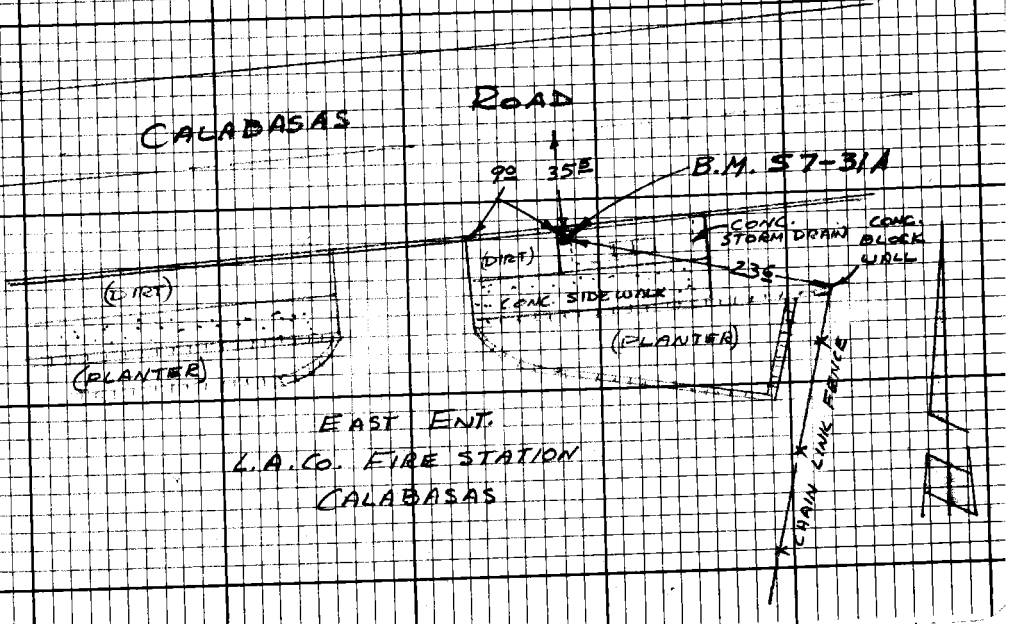

Note: Any Additions or Changes on this Sheet Must be Made or Circled in Red Ink With Date and Name of Person Making Change.

PLEASE RETURN TO
LOS ANGELES COUNTY ENGINEER
403 LOS ANGELES COUNTY ENGINEERING BLDG.

Do not extend this side of this line.

76F3098 CE#310 9-67

Notes Ck'd by	Survey of L.A.Co. Precise Level Net
Map No.	JN030.02 Tape Std °F
Office Work	Surveyed by R.C. Bowers
Checked	Notes RCB Date 10/10/68
Date	Indexed C. J. GALLI

F.B. 3731 Pg. 81

Set

B.M. 57-32 A

On Calabasas Rd., 0.55 Mi. E. of the L.A.Co. Fire Station in Calabasas, 100' ± W. of the E. entrance to Calabasas Park. 31.6 ft. S. of the center of road & 21.3 ft. N.E. of P.P.# 1786105E

An L.A.Co. Engr. Br. button disk, stamped "B.M. 57-32A, 5869, 1968", set in Conc. in the top of a Conc. headwall, 1.6 ft. No. of the So. end.

OK 4-5-74 G.E. DREWER

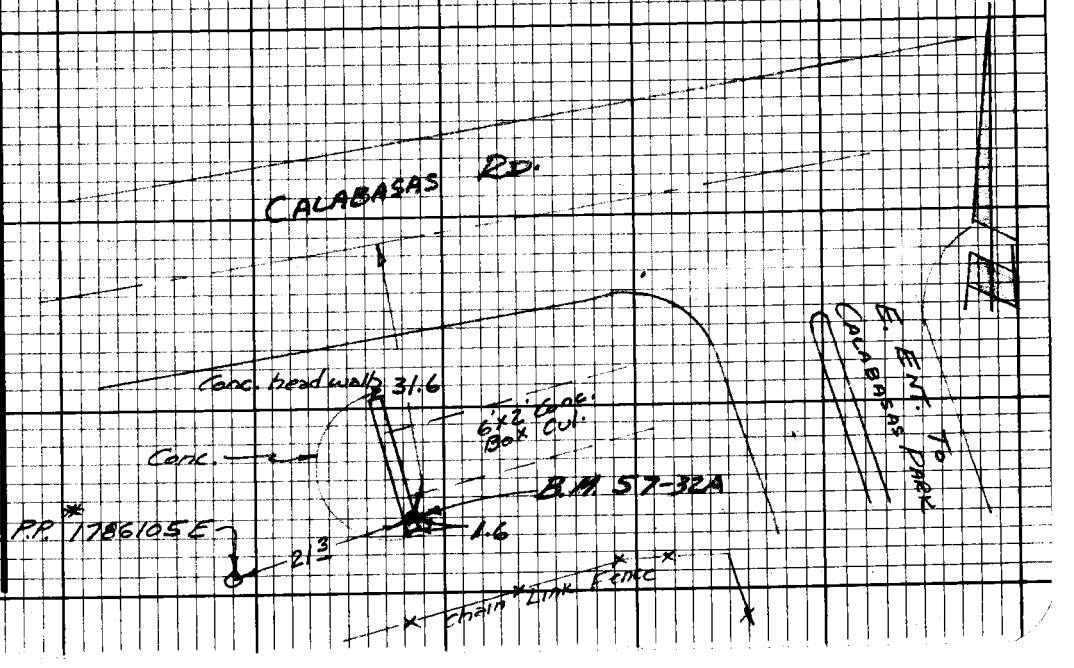

Note: Any Additions or Changes on this Sheet Must be Made or Circled in Red Ink With Date and Name of Person Making Change.

Do not extend this side of this line.

PLEASE RETURN TO
LOS ANGELES COUNTY ENGINEER
403 LOS ANGELES COUNTY ENGINEERING BLDG.

76F3098 CE#310 9.67

Notes Ck'd by	Survey of L.A.Co. Precise Level Net
Map No.	JN 0301.02 Tape Std °F
Office Work	Surveyed by R.C. Bowers
Checked	Notes R.J. Rodriguez Date 10/10/68
Date	Indexed C. J. GALLI

F.B. 3731 Pg. 83

Set

B.M. 57-33A (State of Calif, Div. of Hwys)

Valley Circle Blvd. & Leonora Dr, at the Centerline Intersection. 20.2 ft. E of the W. curb, 30.3 ft. S.E. of T.P.#198183M, 38.4 ft. N.E. of T.P.#308184M, and 46.7 ft. W. of the center of a Sewer Manhole. A State of Calif, Div. of Hwys. Br. disk, not stamped, set in the top of a Conc. post, down 10" in a well & cover.

OK 4-5-74 G.E. DREIER

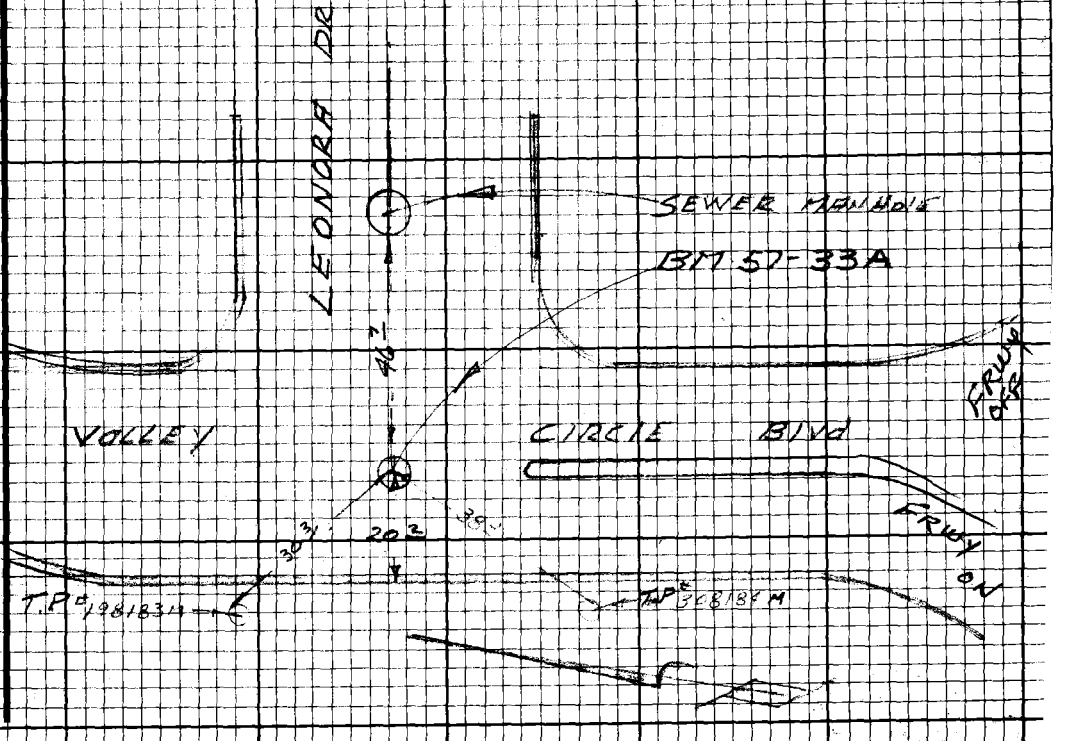

Note: Any Additions or Changes on this Sheet Must be Made or Circled in Red Ink With Date and Name of Person Making Change.

PLEASE RETURN TO
LOS ANGELES COUNTY ENGINEER
403 LOS ANGELES COUNTY ENGINEERING BLDG.

Do not extend this side of this line.

76F3098 CE#310 9-67

Notes Ck'd by
Map No.
Office Work
Checked
Date

Survey of L.A.Co. Precise Level Net
JN 23010 Tape Std °F
Surveyed by E.C. Bowers
Notes RCB Date 9/30/68
Indexed C. J. GALLI

F.B. 373 / PG. 85

Ed

B.M. 57-33 (State of Calif, Div. of Hwys)
B.M. description O.K., 9/30/68 per F.B. 2834-37 RC Bowers
O K 4-5-74 G.E.DREIER

Note: Any Additions or Changes on this Sheet Must be Made or Circled in Red Ink With Date and Name of Person Making Change.

Do not extend this side of this line.

PLEASE RETURN TO
LOS ANGELES COUNTY ENGINEER
403 LOS ANGELES COUNTY ENGINEERING BLDG.

765028 CE#310 8-67

Notes Ck'd by
Map No.
Office Work
Checked
Date

Survey of L.A.C. Pearblossom Hwy
JN 33762 Tape Sta 'F
Surveyed by R.C. Bowers
Notes L.C.J. C.J. GALL Date 9/30/68
Indexed

F.B. 3231 Pg. 87

Ed.

B.M. 57-34 (Dry Canyon J-5-C)

B.M. description O.K. 9/30/68 per F.B. 2834-38 R.C. Bowers
O.K. 4-5-74 " C.E. DREER

Note: Any Additions or Changes on this Sheet Must be Made or Circled in Red Ink With Date and Name of Person Making Change.

PLEASE RETURN TO
LOS ANGELES COUNTY ENGINEER
403 LOS ANGELES COUNTY ENGINEERING BLDG.

Do not extend this side of this fine.

76B3098 CE#310 9.67

Notes Ck'd by
Map No.
Office Work
Checked
Date

Survey of L.A.G. Precise Level Ave
JN 9301.02 Tape Std °F
Surveyed by R.C. Bowers
Notes RCB Date 9/30/68
Indexed C. J. GALLI

F.B. 373 / PG. 89

Ed.

B.M. 57-35 (Dry Canyon K-4-D)
B.M. description C.K. 9/30/68 per F.B. 2834-39 RC Bowers
" " O.K. 4-5-74 " " " G.E. Dreier

Note: Any Additions or Changes on this Sheet Must be Made or Circled in Red Ink With Date and Name of Person Making Change.

Do not extend this side of this line.

PLEASE RETURN TO
LOS ANGELES COUNTY ENGINEER
403 LOS ANGELES COUNTY ENGINEERING BLDG.

76F3098 CE#310 9-67

Notes Ck'd by
Map No.
Office Work
Checked
Date

Survey of L.A. Co. Precise Level Net
JN 0301.02 Tape Std °F
Surveyed by R.C. Bowers
Notes RCB Date 10/16/68
Indexed C.L. GALLI APR 14 [illegible]

F.B. 3731 Pg. 91

L.A. CO. PRECISE LEVEL NET

LINE 58

J.N. 0301.02

OCT. 1968

REF.	PARTY
F.B. 2836	BOWERS
F.B. 1369	ANDERSON
F.B. 2834	DONLEVY
	LOVE
	RODRIGUEZ, R.

Note: Any Additions or Changes on this Sheet Must be Made or Circled in Red Ink With Date and Name of Person Making Change.

PLEASE RETURN TO
LOS ANGELES COUNTY ENGINEER
403 LOS ANGELES COUNTY ENGINEERING BLDG.

Do not extend this side of this line.

76F3098 CE#310 9.67

F.B. 3731 Pg 92

LINE 58

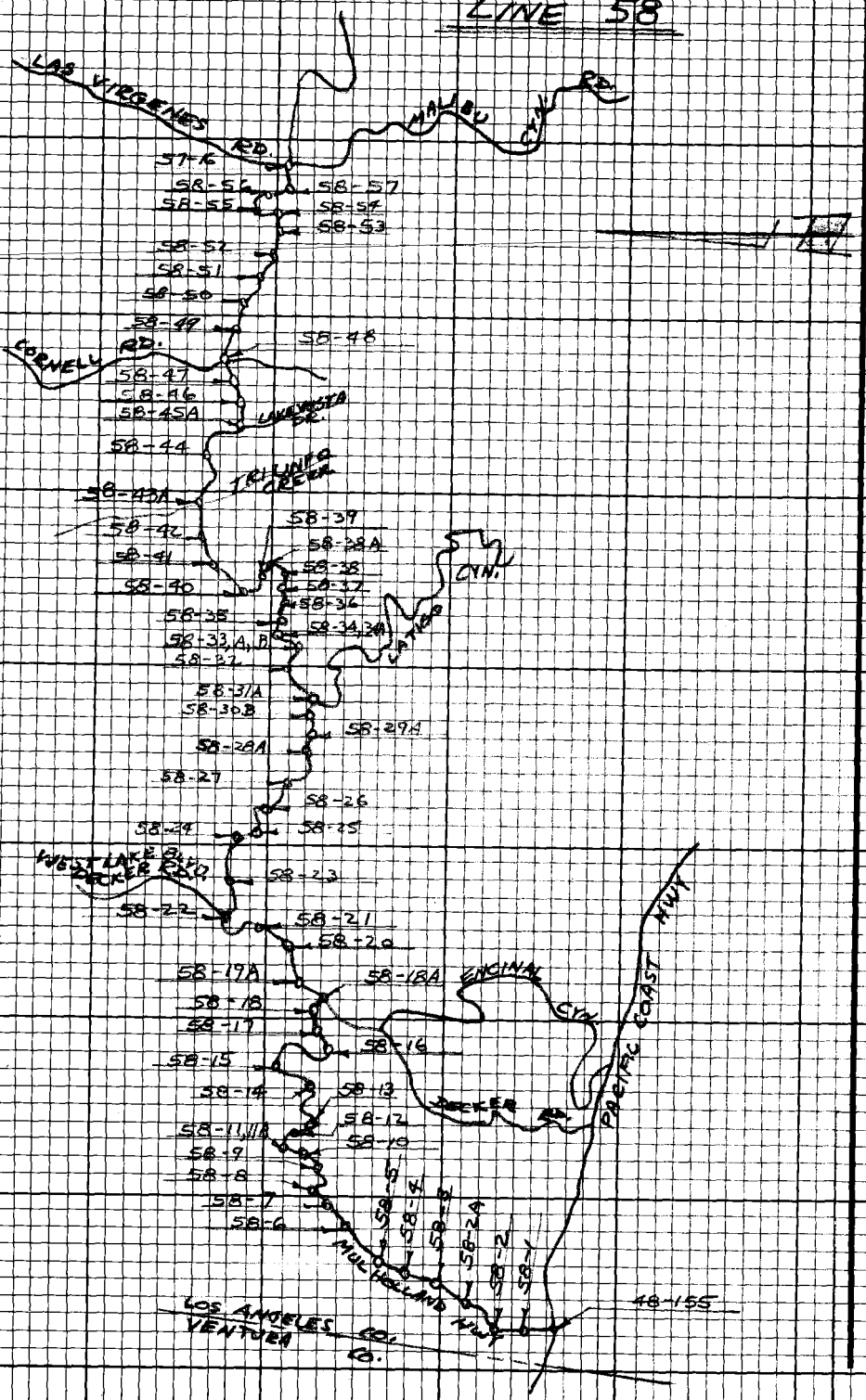

PLEASE RETURN TO
LOS ANGELES COUNTY ENGINEER
403 Los Angeles County Engineering Bldg.

Do not extend this side of this line.

Note: Any additions or changes on this Sheet Must be Made or Okayed in Red Ink With Date and Name of Person Making Change.

F.B. 3731 Pg. 93

Notes Ck'd by
Map No.
Office Work
Checked
Date

Survey of LAG Precise Level Net
JN 03-1.02 Tape Std °F
Surveyed by R.C. Bowers
Notes RCB Date 10/16/68
Indexed C.L. GALLI APR 14 '69

Fd.

B.M. 58-1
B.M. desc. O.K., 10/16/68 per F.B. 2836-7 RCBowers
B.M. Desc OK 4-19-74 per FB 2836-7 L.K. Lind

Note: Any Additions or Changes on this Sheet Must be Made or Circled in Red Ink With Date and Name of Person Making Change.

PLEASE RETURN TO
LOS ANGELES COUNTY ENGINEER
403 LOS ANGELES COUNTY ENGINEERING BLDG.

Do not extend this side of this line.

76F3098 CE#310 9.67

Notes Ck'd by	Survey of L.A.Co. Precise Level Net
Map No.	JN 0301-02 Tape Std °F
Office Work	Surveyed by R.C. Bowers
Checked	Notes RCB Date 10/16/68
Date	Indexed [illegible]

F.B. 373 / Pg. 95

Fd.

B.M. 58-2

B.M. Desc. O.K., 10/16/68 per F.B. 2836-8 RC Bowers

Found per Desc. F.B. 2836-8 4-19-74

Note: "Button gone" 4-19-74 L.K. Lind

Note: Any Additions or Changes on this Sheet Must be Made or Circled in Red Ink With Date and Name of Person Making Change.

Do not extend this side of this line.

PLEASE RETURN TO
LOS ANGELES COUNTY ENGINEER
403 LOS ANGELES COUNTY ENGINEERING BLDG.

7SF3098 CE#310 9.67

Notes Ck'd by	Survey of L.A.Co. Precise Level Net
Map No.	JN 030102 Tape Std °F
Office Work	Surveyed by R.C. Bowers
Checked	Notes RCB Date 10/16/68
Date	Indexed D.L. GALLI [illegible]

F.B. 373 / Pg. 97

Fd

B.M. 58-2A (CARRILLO BEACH-11)

B.M. Desc. O.K. 10/16/68 per F.B. 2836-9 RCBowers

B.M. Desc. O.K. 4-19-74 per FB 2836-9 L.K. Lind

Note: Any Additions or Changes on this Sheet Must be Made or Circled in Red Ink With Date and Name of Person Making Change.

PLEASE RETURN TO
LOS ANGELES COUNTY ENGINEER
403 LOS ANGELES COUNTY ENGINEERING BLDG.

Do not extend this side of this line.

76F3098 CE#31D 9-67

Notes Ck'd by
Map No.
Office Work
Checked
Date

Survey of L.A.G. Precise Level Net
JN 030101 Tape Std °F
Surveyed by R.C. Bowers
Notes RCB Date 10/16/68
Indexed D.L. GALLI

F.B. 3731 Pg. 79

Fd.

B.M. 58-3
B.M. Desc. O.K., 10/16/68 per F.B. 2836-10 RCBowers
B.M. Desc. OK, 4-19-74 per FB 2836-10 C.K. Lind

Note: Any Additions or Changes on this Sheet Must be Made or Circled in Red Ink With Date and Name of Person Making Change.

PLEASE RETURN TO
LOS ANGELES COUNTY ENGINEER
403 LOS ANGELES COUNTY ENGINEERING BLDG.

Do not extend this side of this line.

76F3098 CE#31D 9-67

Notes Ck'd by
Map No.
Office Work
Checked
Date

Survey of L.A.Co. Precise Level Net
JN 0301.02 Tape Std °F
Surveyed by R.C. Bowers
Notes R.C.B. Date 10/16/68
Indexed D.J. GALLI

F.B. 3231 Pg. 101

Fd.

B.M. 58-4
B.M. Desc. O.K., 10/16/68 per F.B. 2836-11 RCBowers
B.M. Desc. O.K. 4-19-74 per F.B. 2836-11 C.K. Lind

Note: Any Additions or Changes on this Sheet Must be Made or Circled in Red Ink With Date and Name of Person Making Change.

Do not extend this side of this line.

PLEASE RETURN TO
LOS ANGELES COUNTY ENGINEER
403 LOS ANGELES COUNTY ENGINEERING BLDG.

76F3098 CE#310 9-67

Notes Ck'd by	Survey of L.A.C. Precise Level Net
Map No.	JN 0301.02 Tape Std °F
Office Work	Surveyed by R.C. Bowers
Checked	Notes RCB Date 10/16/68
Date	Indexed C.L. GALLI

F.B. 3731 PG. 103

Ed

B.M. 58-5

B.M. Desc. O.K., 10/16/68 per F.B. 2836-12 R.C. Bowers

B.M. Desc. O.K. 4-19-74 per. F.B. 2836-12 C.K. Lind

Note: Any Additions or Changes on this Sheet Must be Made or Circled in Red Ink With Date and Name of Person Making Change.

PLEASE RETURN TO
LOS ANGELES COUNTY ENGINEER
403 LOS ANGELES COUNTY ENGINEERING BLDG.

Do not extend this side of this line.

76F3098 CE#310 9-67

Notes Ck'd by	Survey of L.A. Co. Precise Level Net
Map No.	JN 03-V-02 Tape Std °F
Office Work	Surveyed by R.C. Bowers
Checked	Notes RCB Date 10/16/68
Date	Indexed [redacted]

F.B. 373 / PG 105

B.M. 58 - 5A (CARRILLO BEACH - 17)

B.M. found destroyed 10/16/68 R.C. Bowers

Note: Any Additions or Changes on this Sheet Must be Made or Circled in Red Ink With Date and Name of Person Making Change.

Do not extend this side of this line.

PLEASE RETURN TO
LOS ANGELES COUNTY ENGINEER
403 LOS ANGELES COUNTY ENGINEERING BLDG.

76F3098 CE#310 9-67

Notes Ck'd by
Map No.
Office Work
Checked
Date

Survey of L.A.Co. Precise Level Net
JN 0301.02 Tape Std °F
Surveyed by R.C. Bowers
Notes RCB Date 10/16/68
Indexed C. J. GALLI

F.B. 3731 PG. 107

Fd.

B.M. 58-6

B.M. Desc. O.K., 10/16/68 per F.B. 2836-14 RCBowers

B.M. Desc OK, 4-19-14, Per FB 2836-14 C.K. Lind

Note: Any Additions or Changes on this Sheet Must be Made or Circled in Red Ink With Date and Name of Person Making Change.

Do not extend this side of this line.

PLEASE RETURN TO
LOS ANGELES COUNTY ENGINEER
403 LOS ANGELES COUNTY ENGINEERING BLDG.

76F3098 CE#310 9-67

Notes Ck'd by	Survey of L.A. Co. Precise Level Net
Map No.	JN 0301.02 Tape Std °F
Office Work	Surveyed by RC Bowers
Checked	Notes RCB Date 10/16/68
Date	Indexed D.J. GALLI APR 14 [illegible]

F.B. 3231 Pg. 109

Fd.

B.M. 56-7

B.M. Desc. O.K., 10/16/68 per F.B. 2836-15 RC Bowers

B.M. Desc. OK 4-19-74 per F.B. 2836-15 C.K. Lind

Note: Any Additions or Changes on this Sheet Must be Made or Circled in Red Ink With Date and Name of Person Making Change.

Do not extend this side of this line.

PLEASE RETURN TO
LOS ANGELES COUNTY ENGINEER
403 LOS ANGELES COUNTY ENGINEERING BLDG.

76F3098 CE#310 9-67

Notes Ck'd by
Map No.
Office Work
Checked
Date

Survey of LAG Precise Level Net
JN 030102 Tape Std °F
Surveyed by R.C. Bowers
Notes RCB Date 10/16/68
Indexed R.L. GALLI APR 14 69

F.B. 3731 Pg. 111

Fd.

B.M. 58-8

B.M. Desc. O.K., 10/16/68 per F.B. 2836-16 RCBowers

Due to flood erosion, this mark is at the edge of a cliff. It could be lost in the near future.

2/28/69 RCBowers

Not Recovered, Monument Appears to Have Been Washed By Flood Erosion

4-19-74 C.K. Lind

Note: Any Additions or Changes on this Sheet Must be Made or Circled in Red Ink With Date and Name of Person Making Change.

Do not extend this side of this line.

PLEASE RETURN TO
LOS ANGELES COUNTY ENGINEER
403 LOS ANGELES COUNTY ENGINEERING BLDG.

76F3098 CE#310 9-67

F.B. 3731 Pg 112

BM 58-8A

Mulholland Hwy., 3.4 Mi N. of Pacific Coast Hwy. 5° Ft. N.W. of the N.W. Edge of Pvmt. 171 Ft. N.E. of Guy Pole # 122589 E. In the Top of a 4'x6" Sandstone Boulder About 3° Above Road Level.
Set a L.A. County Engineer 2 3/4" Dia. Brass Disk with a Small Button and Stamped as Shown.

COUNTY ENGINEER
BM 58-8A
1974
R.E. 7078

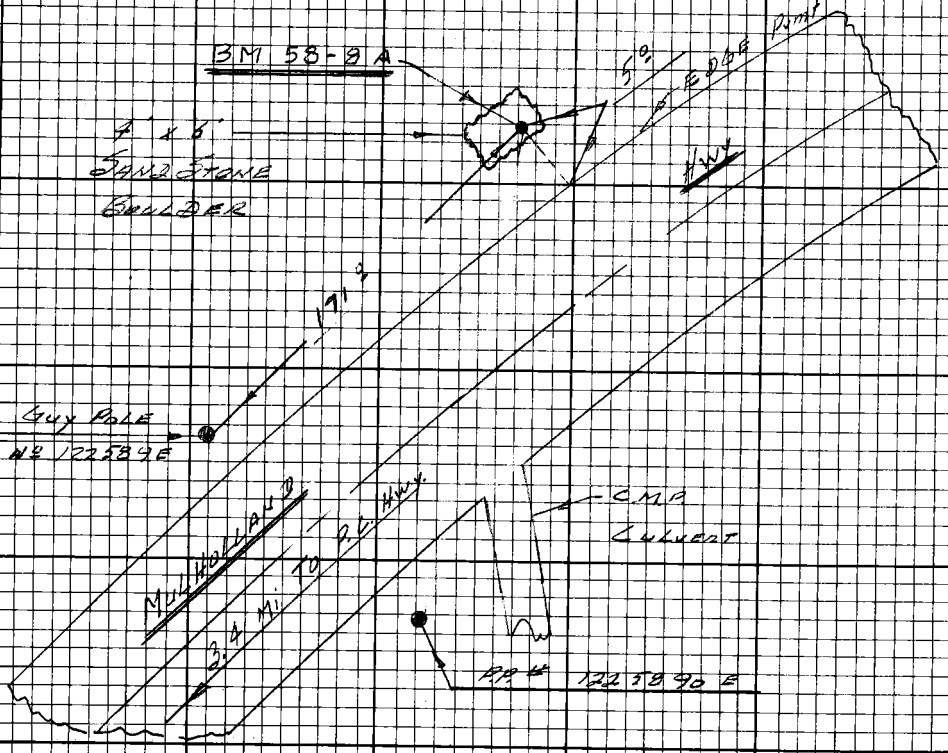

PLEASE RETURN TO
LOS ANGELES COUNTY ENGINEER
403 LOS ANGELES COUNTY ENGINEERING BLDG.

Do not extend this side of this line.

Note: Any Additions or Changes on this Sheet Must be Made or Circled in Red Ink With Date and Name of Person Making Change.

Notes Ck'd by
Map No.
Office Work
Checked
Date

Survey of L.A.Co. Precise Level Net
JN 0301.02 Tape Std °F
Surveyed by R.C. Bowers
Notes RCB Date 10/16/68
Indexed C.L. GALLI

F.B. 3731 Pg. 113

Fd.

B.M. 58-9
B.M. Desc. O.K., 10/16/68 per F.B. 2836-17 RCBowers
B.M. Desc. O.K., 4-19-74 per F.B. 2836-17 L.K. Lind

Note: Any Additions or Changes on this Sheet Must be Made or Circled in Red Ink With Date and Name of Person Making Change.

Do not extend this side of this line.

PLEASE RETURN TO
LOS ANGELES COUNTY ENGINEER
403 LOS ANGELES COUNTY ENGINEERING BLDG.

76F3098 CE#31D 9-67

Notes Ck'd by	Survey of L.A. Co Precise Level Net
Map No.	JN030102 Tape Std °F
Office Work	Surveyed by R.C. Bowers
Checked	Notes R. Anderson Date 10/29/68
Date	Indexed C.J. Gall

F.B. 3731 Pg. 115

SET -

B.M. 58 - 9 A

On Mulholland Hwy, 3.75 mi. North of the Pacific Coast Hwy, 27.3 ft. So. of the center of Pvmt, 67.4 ft. S.W. of P.P.# 1225884E, and 63.8 ft. S.E. of P.P.# 1225885E.

An L.A.Co. Engr. Br. button disk, stamped "B.M. 58-9A, 1968, 5869", set in conc. in the top of a 3'x5' boulder

"OK" 4-19-74 C.K. Lind

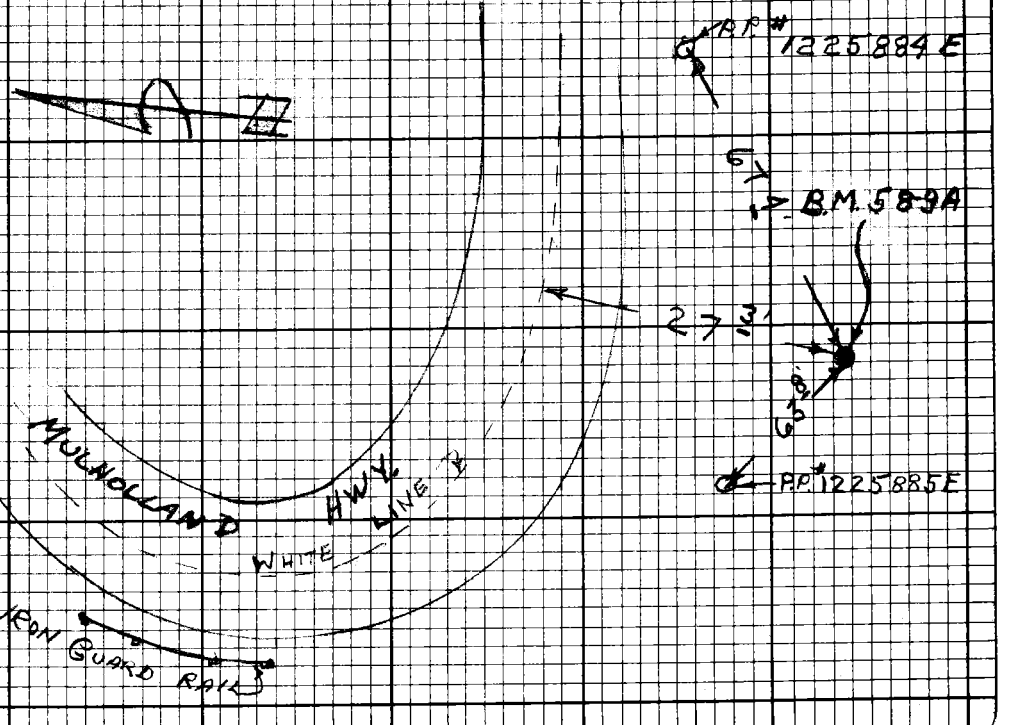

Note: Any Additions or Changes on this Sheet Must be Made or Circled in Red Ink With Date and Name of Person Making Change.

Do not extend this side of this line.

PLEASE RETURN TO
LOS ANGELES COUNTY ENGINEER
403 LOS ANGELES COUNTY ENGINEERING BLDG.

76F3098 CE#310 9/67

Notes Ck'd by	Survey of L.A.G. Precise Level Net
Map No.	JN 301-02 Tape Std °F
Office Work	Surveyed by R.C. Bowers
Checked	Notes RCB Date 10/16/68
Date	Indexed D.L. GALLI

F.B. 3231 Pg. 117

Ed

B.M. 58-10

B.M. Desc. O.K., 10/16/68 per F.B. 2836-18 RCBowers

B.M. Desc. O.K., 4-19-74 per F.B. 2836-18 L.K. Lind

Note: Any Additions or Changes on this Sheet Must be Made or Circled in Red Ink With Date and Name of Person Making Change.

Do not extend this side of this line.

PLEASE RETURN TO
LOS ANGELES COUNTY ENGINEER
403 LOS ANGELES COUNTY ENGINEERING BLDG.

75F3098 CE#310 9-67

Notes Ck'd by	Survey of L.A.Co. Precise and Net
Map No.	JN 0301.02 Tape Std °F
Office Work	Surveyed by R.C. Bowers
Checked	Notes RCB Date 10/16/68
Date	Indexed C.L. GALLI

F.B. 3731 PG. 119

Fd.

B.M. 58-11

B.M. Desc. O.K., 10/16/68 per F.B. 2836-19 R.C. Bowers

B.M. Desc. OK 4-19-74 per F.B. 2836-19 C.K. Lind

Note: Any Additions or Changes on this Sheet Must be Made or Circled in Red Ink With Date and Name of Person Making Change.

Do not extend this side of this line.

PLEASE RETURN TO
LOS ANGELES COUNTY ENGINEER
403 LOS ANGELES COUNTY ENGINEERING BLDG.

76F3098 CE#310 9-67

Notes Ck'd by	Survey of L.A.Co. Precise Level Net
Map No.	JN 0301.02 Tape Std °F
Office Work	Surveyed by R.C. Bowers
Checked	Notes RCB Date 10/16/68
Date	Indexed C.L. GALLI APR 14 '80

F.B. 3731 Pg. 121

Ed.

B.M. 58-11 A

B.M. Desc. O.K., 10/16/68 per F.B. 2836-19 R.C. Bowers

B.M. Dell "OK" 4-19-74 Per F.B. 2836-19 C.K. Lind

Note: Any Additions or Changes on this Sheet Must be Made or Circled in Red Ink With Date and Name of Person Making Change.

Do not extend this side of this line.

PLEASE RETURN TO
LOS ANGELES COUNTY ENGINEER
403 LOS ANGELES COUNTY ENGINEERING BLDG.

76F3098 CE#310 9-67

Notes Ck'd by	Survey of L.A.G. Precise Level Net
Map No.	JN 090102 Tape Std °F
Office Work	Surveyed by R.C. Bowers
Checked	Notes RCB Date 10/16/68
Date	Indexed D. L. GALLI APR 14 '69

F.B. 3731 Pg. 123

Fd.

B.M. 58-12

B.M. Desc. O.K., 10/16/68 per F.B. 2836-20 RC Bowers

B.M. Desc. OK 4-19-74 Per FB 2836-20 O.K. Lind

Note: Any Additions or Changes on this Sheet Must be Made or Circled in Red Ink With Date and Name of Person Making Change.

Do not extend this side of this line.

PLEASE RETURN TO
LOS ANGELES COUNTY ENGINEER
403 LOS ANGELES COUNTY ENGINEERING BLDG.

76F3098 CE#310 9.67

Notes Ck'd by	Survey of L.A.Co. Precise Level Net
Map No.	JN 0301.02 Tape Std °F
Office Work	Surveyed by R.C. Bowers
Checked	Notes R.C.B. Date 9/26/68
Date	Indexed

F. B. 3731 PG. 125

Set

B.M. 58-12A

MULHOLLAND Hwy; 2.55 Mi. W. of Decker Rd., 19.8 ft. S.E. of the center of Pvmt., 10.2 ft. E. of the E. post of an Iron guard rail, 3.4 ft. S.W. of P.P.# 120 9989E, and 2.0 ft. N.W. of a barb wire fence. An L.A.Co. Engr. Br. button disk, stamped "B.M. 58-12A, 1968, 5869", set in the top of a conc. post, up 4".

"OK" 4-19-74 L.K. Lind

Note: Any Additions or Changes on this Sheet Must be Made or Circled in Red Ink With Date and Name of Person Making Change.

PLEASE RETURN TO
LOS ANGELES COUNTY ENGINEER
403 Los Angeles County Engineering Bldg.
Do not extend this side of this line.

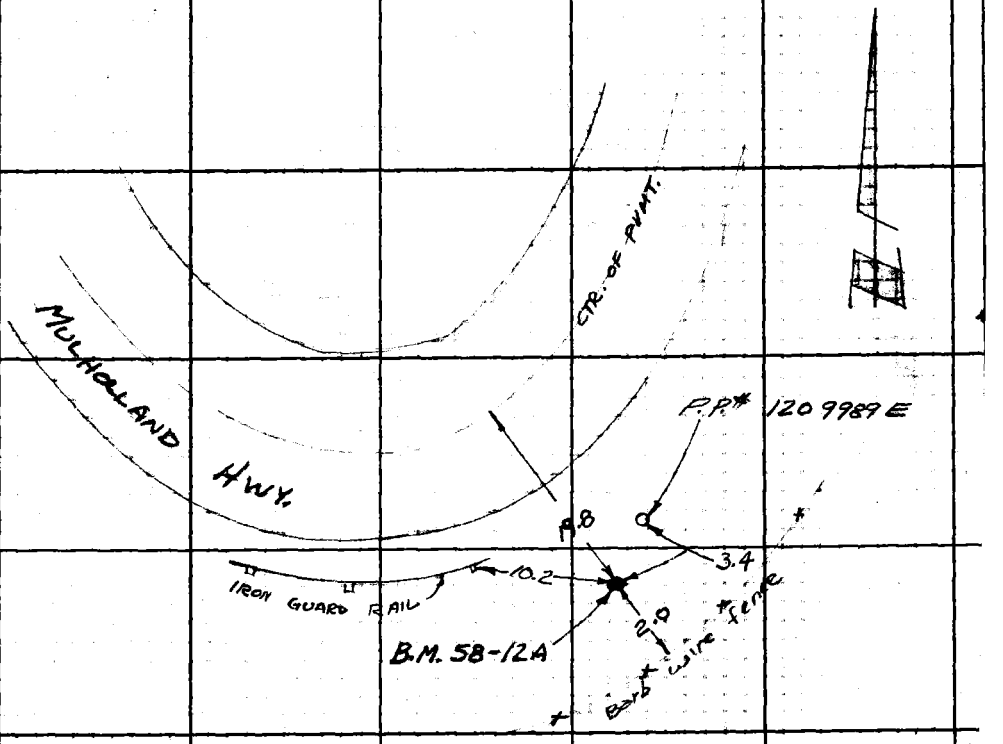

76F309S CE#310 1-65

Notes Ck'd by	Survey of V.A.G. Precise Level Aid
Map No.	JN 0301.02 Tape Std °F
Office Work	Surveyed by R.C. Bowers
Checked	Notes RCB Date 10/16/68
Date	Indexed [redacted] GALLI [redacted]

F.B. 373 / Pg. 127

Fd

B.M. 58-13

B.M. Desc. O.K. 10/16/68 per F.B. 2836-21 RCBowers

B.M. Desc. O.K. 4-19-74 per F.B. 2836-21 C.K. Lind

Note: Any Additions or Changes on this Sheet Must be Made or Circled in Red Ink With Date and Name of Person Making Change.

Do not extend this side of this line.

PLEASE RETURN TO
LOS ANGELES COUNTY ENGINEER
403 LOS ANGELES COUNTY ENGINEERING BLDG.

76F3098 CE#310 9.67

Notes Ck'd by
Map No.
Office Work
Checked
Date

Survey of LAG Precise Level Net
JN 030102 Tape Std °F
Surveyed by R.C. Bowers
Notes RCB Date 10/16/68
Indexed [illegible] GALLI [illegible]

F.B. 373 / Pg. 129

Ed.

B.M. 58-14

B.M. Desc. O.K., 10/16/68 per F.B. 2836-22 RCBowers

B.M. Desc. OK, 4-19-74 Per. F.B. 2836-22 C.K. Lind

Note: Any Additions or Changes on this Sheet Must be Made or Circled in Red Ink With Date and Name of Person Making Change.

PLEASE RETURN TO
LOS ANGELES COUNTY ENGINEER
403 LOS ANGELES COUNTY ENGINEERING BLDG.

Do not extend this side of this line.

76F3098 CE# 310 9-67

Notes Ck'd by	Survey of L.A.C. Precise Level Net
Map No.	JN 0301.02 Tape Std °F
Office Work	Surveyed by R.C. Bowers
Checked	Notes RCB Date 10/16/68
Date	Indexed D.L. GALLI APR 14 '69

F.B. 3731 / PG. 131

Fd.

B.M. 58-15

B.M. Desc. O.K., 10/16/68 per F.B. 2836-23 RC Bowers

B.M. Desc. OK, 4-23-74 per FB 2836-23 C.K. Lind

Note: Any Additions or Changes on this Sheet Must be Made or Circled in Red Ink With Date and Name of Person Making Change.

PLEASE RETURN TO
LOS ANGELES COUNTY ENGINEER
403 LOS ANGELES COUNTY ENGINEERING BLDG.

Do not extend this side of this line.

76F3098 CE#310 9.67

Notes Ck'd by	Survey of L.A.G. Precise Level Net
Map No.	JN030102 Tape Std °F
Office Work	Surveyed by R.C. Bowers
Checked	Notes RCB Date 10/25/68
Date	Indexed [illegible]

F. B. 3731 PG. 133

Set

B.M. 58-15A

Mulholland Hwy., 1.2 Mi. W. of Decker Rd., 13.8 ft. W. of the center of Pvmt., 41.9 ft. S.W. of the N.E. end of a 15" C.I.P. at Hwy. sta. 6.24

An L.A.Co. Engr. Br. disk, stamped "B.M. 58-15A, 1968, 5869", set in Conc. in the top of N'ly head wall of a rock & Conc. open storm drain.

"Not Recovered" Culvert Cracked

Disk gone. 4-19-74 C.K. Lind

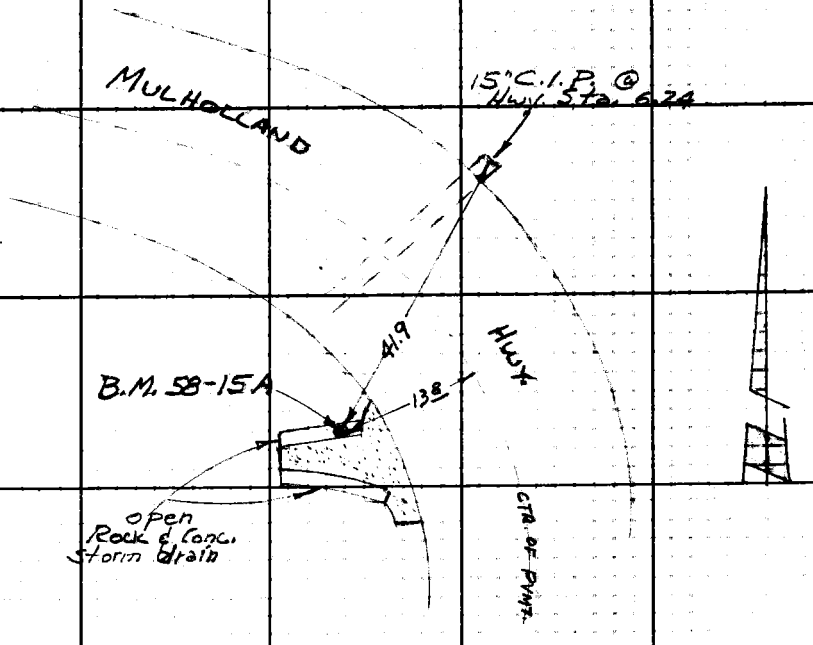

Flat disk

Note: Any Additions or Changes on this Sheet Must be Made or Circled in Red Ink With Date and Name of Person Making Change.

Do not extend this side of this line.

PLEASE RETURN TO
LOS ANGELES COUNTY ENGINEER
403 LOS ANGELES COUNTY ENGINEERING BLDG.

76F309S CE#310 1-65

Notes Ck'd by	Survey of L.A.C. Precise Level Net
Map No.	JN 0301.02 Tape Std °F
Office Work	Surveyed by R.C. Bowers
Checked	Notes RCB Date 10/16/68
Date	Indexed [redacted] GALLI [redacted]

F.B. 3731 Pg. 135

Fd.

B.M. 58-16

B.M. Desc. O.K., 10/16/68 per F.B. 2836-24 RC Bowers

B.M. Desc. O.K. 4-23-74 PER FB 2836-24 BK LIND

Note: Any Additions or Changes on this Sheet Must be Made or Circled in Red Ink With Date and Name of Person Making Change.

Do not extend this side of this line.

PLEASE RETURN TO
LOS ANGELES COUNTY ENGINEER
403 LOS ANGELES COUNTY ENGINEERING BLDG.

76F3098 CE#310 9-67

Notes Ck'd by	Survey of L.A.G. Precise Level Net
Map No.	JN 030.02 Tape Std °F
Office Work	Surveyed by E.C. Bowers
Checked	Notes RCB Date 10/25/68
Date	Indexed G.L. GALLI

F.B. 3731 Pg. 137

Set

B.M. 58-16A

MULHOLLAND Hwy, 0.85 Mi. W. of Decker Rd., 27.5 ft. E. of the center of Pvmt., 43.6 ft. E. of an L.A.Co.F.D. Telpole (no number) and 4.5 ft. W. of a 4'x6' boulder at the toe of slope. An L.A.Co. Engr. Br. button disk, stamped "B.M. 58-16A, 1968, 5869", set in the top of a Conc. post, up 3"

"OK" 4-23-74 L.K. Lind

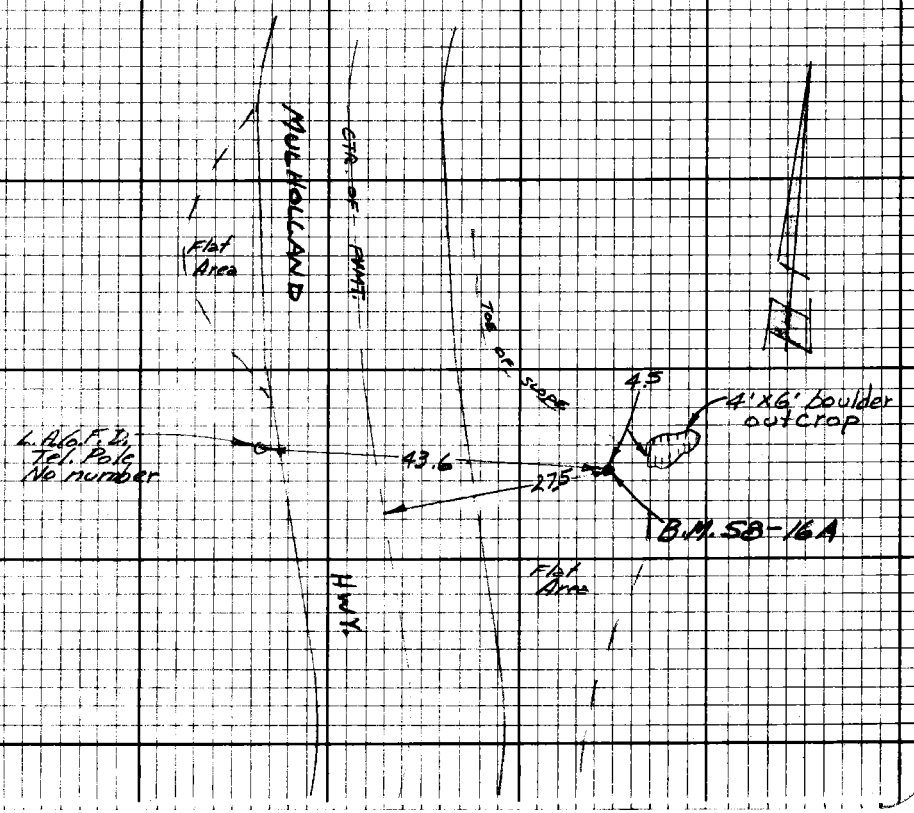

Note: Any Additions or Changes on this Sheet Must be Made or Circled in Red Ink With Date and Name of Person Making Change.

PLEASE RETURN TO
LOS ANGELES COUNTY ENGINEER
403 LOS ANGELES COUNTY ENGINEERING BLDG.

Do not extend this side of this line.

76F3098 CE#310 9.67

Notes Ck'd by	Survey of L.A. Co. Precise Level Net
Map No.	JN 0301-02 Tape Std °F
Office Work	Surveyed by R.C. Bowers
Checked	Notes KCB Date 10/16/68
Date	Indexed C.L. GALLI [redacted]

F.B. 3731 Pg. 139

B.M. 58-17

B.M. Desc. O.K., 10/16/68 per F.B. 2836-25 RC Bowers

B.M. Desc. O.K. 4-19-74 Per F.B. 2836-25 C.L. Lind

Note: Any Additions or Changes on this Sheet Must be Made or Circled in Red Ink With Date and Name of Person Making Change.

PLEASE RETURN TO
LOS ANGELES COUNTY ENGINEER
403 LOS ANGELES COUNTY ENGINEERING BLDG.

Do not extend this side of this line.

76F3098 CE#310 9-67

Notes Ck'd by	Survey of L.A.Co. Precise Level Net
Map No.	JN 6301.02 Tape Std °F
Office Work	Surveyed by R.C. Bowers
Checked	Notes RCB Date 10/16/68
Date	Indexed [redacted]

F.B. 3731 Pg. 141

Fd.

B.M. 58-18

B.M. Desc. O.K, 10/16/68 per F.B. 2836-26 R.C. Bowers

B.M. Desc O.K. 4-23-74 Per F.B. 2836-26 C.K. Lind

Note: Any Additions or Changes on this Sheet Must be Made or Circled in Red Ink With Date and Name of Person Making Change.

Do not extend this side of this line.

PLEASE RETURN TO
LOS ANGELES COUNTY ENGINEER
403 LOS ANGELES COUNTY ENGINEERING BLDG.

76F3098 CE#310 9-67

Notes Ck'd by	Survey of LAG. Prouse Level Net
Map No.	JN 030102 Tape Std °F
Office Work	Surveyed by R.C. Bowers
Checked	Notes RCB Date 10/16/68
Date	Indexed C.L. GALLI

F.B. 3231 PG. 143

Sd

B.M. 58-18A (U.S.G.S. R-53, 1928)
B.M. Desc. O.K., 10/16/68 per F.B. 2836-27 RC Bowers
B.M. Desc. O.K. 4-23-74 per F.B. 2836-27 C.K. Lind

Note: Any Additions or Changes on this Sheet Must be Made or Circled in Red Ink With Date and Name of Person Making Change.

Do not extend this side of this line.

PLEASE RETURN TO
LOS ANGELES COUNTY ENGINEER
403 LOS ANGELES COUNTY ENGINEERING BLDG.

76F3098 CE#310 9-67

Notes Ck'd by
Map No.
Office Work
Checked
Date

Survey of L.A.Co. Precise Level Net
JN 0301.02 Tape Std °F
Surveyed by RC Bowers
Notes RCB Date 10/16/68
Indexed C.L. GALLI [redacted]

F.B. 3731 Pg. 145

Fd.

B.M. 58-19
B.M. Found destroyed, 10/16/68 RC Bowers

Note: Any Additions or Changes on this Sheet Must be Made or Circled in Red Ink With Date and Name of Person Making Change.

PLEASE RETURN TO
LOS ANGELES COUNTY ENGINEER
403 LOS ANGELES COUNTY ENGINEERING BLDG.

Do not extend this side of this line.

76F3098 CE#310 9.67

Notes Ck'd by
Map No.
Office Work
Checked
Date

Survey of L.A.Co. Precise Level Net
JN 0301.02 Tape Std °F
Surveyed by RC Bowers
Notes RCB Date 10/16/68
Indexed C.L. GALLI APR 1 '69

F.B. 3731 Pg. 147

Set

B.M. 58-19A

B.M. Desc. O.K. 10/16/68 per F.B. 2836-19 RC Bowers

B.M. Desc. O.K. 4-23-74 per F.B. 2836-19 C.K. Lind

Note: Any Additions or Changes on this Sheet Must be Made or Circled in Red Ink With Date and Name of Person Making Change.

Do not extend this side of this line.

PLEASE RETURN TO
LOS ANGELES COUNTY ENGINEER
403 LOS ANGELES COUNTY ENGINEERING BLDG.

76F3098 CE # 310 9-67

Notes Ck'd by	Survey of L.A.Co. Precise Level Nt.
Map No.	JN 0301.02 Tape Std °F
Office Work	Surveyed by RC Bowers
Checked	Notes RCB Date 10/24/68
Date	Indexed [redacted] GALLI

F.B. 3731 PG. 149

SET

B.M. 58-19B

On ~~Decker Rd~~ Mulholland Hwy, 0.55 Mi. No. of ~~Mulholland Hwy~~ Decker Rd, 13.0 ft. So. of the center of Pvm't, 138.4 ft. S.W. of W. wood fence cor. at the entrance to "LUCKY RANCH", and 95.0 ft. S.E. of L.A.Co. F.D. Tel. Pole No. 1327 & Fire phone box #722. An L.A.Co. Engr. Br. disk, stamped "B.M. 58-19B, 1968, 5869", set in conc, in the top of a 4' x 6' boulder, 4' above the pvm't.

"OK" 4-23-74 C.K. LIND

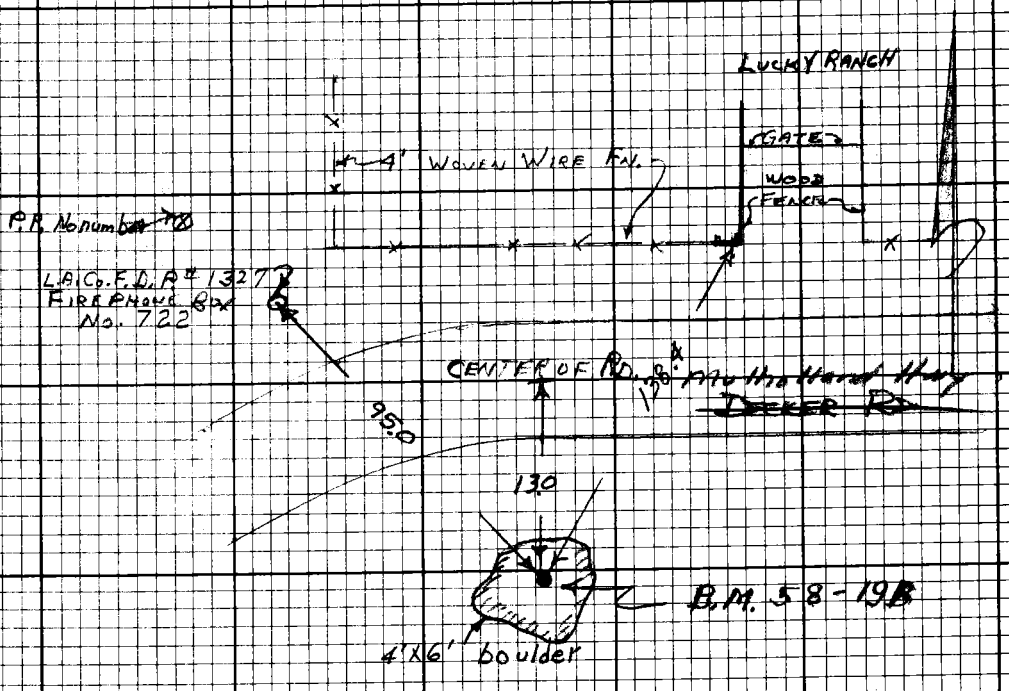

Note: Any Additions or Changes on this Sheet Must be Made or Circled in Red Ink With Date and Name of Person Making Change.

PLEASE RETURN TO
LOS ANGELES COUNTY ENGINEER
403 LOS ANGELES COUNTY ENGINEERING BLDG.

Do not extend this side of this line.

Flat disk

76F3098 CE#310 9/67

Notes Ck'd by
Map No.
Office Work
Checked
Date

Survey of L.A.Co. Precise Level Net
JN 080102 Tape Std °F
Surveyed by R.C. Bowers
Notes RCB Date 10/16/68
Indexed [illegible]

F.B. 3731 Pg. 151

Fd

B.M. 58-20
B.M. Desc. O.K., 10/16/68 per F.B. 2836-29 RC Bowers
B.M. Desc. O.K., 4-23-74 Per F.B. 2836-29 C K Lind

Note: Any Additions or Changes on this Sheet Must be Made or Circled in Red Ink With Date and Name of Person Making Change.

Do not extend this side of this line.

PLEASE RETURN TO
LOS ANGELES COUNTY ENGINEER
403 LOS ANGELES COUNTY ENGINEERING BLDG.

76F3098 CE#310 9-67

Notes Ck'd by
Map No.
Office Work
Checked
Date

Survey of L.A.Co. Precise Level Net F.B. 3731 PG 153
JN 030102 Tape Std °F
Surveyed by R.C. Bowers
Notes R.C.B. Date 10/16/68
Indexed D.L. GALLI [illegible]

Fd.

B.M. 58-21
B.M. Desc. O.K., 10/16/68 per F.B. 2836-30 RC Bowers
B.M. Desc. O.K. 4-23-74 per F.B. 2836-30 L.K. Lind

Note: Any Additions or Changes on this Sheet Must be Made or Circled in Red Ink With Date and Name of Person Making Change.

PLEASE RETURN TO
LOS ANGELES COUNTY ENGINEER
403 LOS ANGELES COUNTY ENGINEERING BLDG.

Do not extend this side of this line.

76F3098 CE#310 9.67

Notes Ck'd by	Survey of L.A.G. Precise Level Net
Map No.	JN 0301.02 Tape Std °F
Office Work	Surveyed by R.C. Bowers
Checked	Notes RCB Date 10/16/68
Date	Indexed [illegible]

F.B. 3731 Pg. 155

Fd.

B.M. 58-22

B.M. Desc. O.K., 10/16/68 per F.B. 2836-31 R C Bowers

B.M. Desc O.K 4-23-74 per F.B. 2836-31 C K Lind

Note: Any Additions or Changes on this Sheet Must be Made or Circled in Red Ink With Date and Name of Person Making Change.

Do not extend this side of this line.

PLEASE RETURN TO
LOS ANGELES COUNTY ENGINEER
403 LOS ANGELES COUNTY ENGINEERING BLDG.

76F3098 CE#310 9-67

Notes Ck'd by	Survey of L.A.Co. Precise Level Net
Map No.	JN 0301.02 Tape Std °F
Office Work	Surveyed by R.C. Bowers
Checked	Notes RCB Date 10/16/68
Date	Indexed C.J. GALLI

F.B. 3731 Pg. 157

Fd.

B.M. 58 - 23

B.M. Desc. O.K., 11/16/68 per F.B. 2836-32 RCBowers

B.M. Desc ok 4-23-74 per F.B. 2836-32 C.K. Lind

Note: Any Additions or Changes on this Sheet Must be Made or Circled in Red Ink With Date and Name of Person Making Change.

Do not extend this side of this line.

PLEASE RETURN TO
LOS ANGELES COUNTY ENGINEER
403 LOS ANGELES COUNTY ENGINEERING BLDG.

76F3098 CE# 310 9-67

Notes Ck'd by	Survey of L.A.Co. Precise Level Net
Map No.	JN 0301.02 Tape Std °F
Office Work	Surveyed by R.C. Bowers
Checked	Notes RCB Date 10/16/68
Date	Indexed C.J. GALLI [illegible]

F.B. 3731 Pg. 159

Fd.

B.M. 58-24

B.M. Desc. O.K., 10/16/68 per F.B. 2836-33 RC Bowers

B.M. Desc. OK, 4-23-74 per F.B. 2836-33 C.K. Lind

Note: Any Additions or Changes on this Sheet Must be Made or Circled in Red Ink With Date and Name of Person Making Change.

Do not extend this side of this line.

PLEASE RETURN TO
LOS ANGELES COUNTY ENGINEER
403 LOS ANGELES COUNTY ENGINEERING BLDG.

76F3098 CE#310 9-67

Notes Ck'd by	Survey of LA.6 Precise Level Net
Map No.	JN 0301.02 Tape Std °F
Office Work	Surveyed by R.C. Bowers
Checked	Notes RCB Date 10/18/68
Date	Indexed C.L. GALLI

F.B. 3731 Pg. 161

Fd.

B.M. 58-25

B.M. Desc O.K, 10/18/68 per F.B. 2836-34 RCBowers

B.M Desc OK 4-23-74 Per F.B. 2836-34 C.K. Lind

Note: Any Additions or Changes on this Sheet Must be Made or Circled in Red Ink With Date and Name of Person Making Change.

Do not extend this side of this line.

PLEASE RETURN TO
LOS ANGELES COUNTY ENGINEER
403 LOS ANGELES COUNTY ENGINEERING BLDG.

76F3098 CE# 310 9-67

Notes Ck'd by	Survey of L.A.Co. Precise Level Net
Map No.	JN 2301.02 Tape Std °F
Office Work	Surveyed by R.C. Bowers
Checked	Notes RCB Date 10/18/68
Date	Indexed C.L. GALLI

F.B. 3731 Pg. 163

Cd.

B.M. 5B-26

B.M. Desc. O.K., 10/18/68 per F.B. 2836-35 RCBowers

B.M. Desc. O.K., 4-23-74 per F.B. 2836-35 C.K. Lind

Note: Any Additions or Changes on this Sheet Must be Made or Circled in Red Ink With Date and Name of Person Making Change.

Do not extend this side of this line.

PLEASE RETURN TO
LOS ANGELES COUNTY ENGINEER
403 LOS ANGELES COUNTY ENGINEERING BLDG.

76F3098 CE#310 9-67

Notes Ck'd by _____
Map No. _____
Office Work _____
Checked _____
Date _____

Survey of L.A.G. Precise Level Net
JN 0301.02 Tape _____ Std _____ °F
Surveyed by R.C. Bowers
Notes RCB Date 10/18/68
Indexed [redacted]

F.B. 3731 Pg. 165

Fd.

B.M. 58 - 27
B.M. Desc. O.K., 10/18/68 per F.B. 2836-36 R.C. Bowers
B.M. Desc. O.K., 4-23-74 per F.B. 2836-36 C.K. Lind

Note: Any Additions or Changes on this Sheet Must be Made or Circled in Red Ink With Date and Name of Person Making Change.

Do not extend this side of this line.

PLEASE RETURN TO
LOS ANGELES COUNTY ENGINEER
403 LOS ANGELES COUNTY ENGINEERING BLDG.

76F3098 CE#310 9-67

Notes Ck'd by	Survey of L.A.G. Precise Level Net
Map No.	JN 0301.02 Tape Std °F
Office Work	Surveyed by R.C. Bowers
Checked	Notes RCB Date 10/18/68
Date	Indexed [illegible] APR 14 '69

F.B. 3731 Pg. 167

Fd.

B.M. 58-28A

B.M. Desc. O.K. 10/18/68 per F.B. 2836-137 R.C. Bowers

B.M. Desc. "OK" 4-23-74 Per F.B. 2836-137 L.K. Ling

Note: Any Additions or Changes on this Sheet Must be Made or Circled in Red Ink With Date and Name of Person Making Change.

Do not extend this side of this line.

PLEASE RETURN TO
LOS ANGELES COUNTY ENGINEER
403 LOS ANGELES COUNTY ENGINEERING BLDG.

76F3098 CE #310 9-67

Notes Ck'd by
Map No.
Office Work
Checked
Date

Survey of LA-6 Precise Level Net
JN 030102 Tape Std °F
Surveyed by R.C. Bowers
Notes RCB Date 10/18/68
Indexed [redacted] GALLI APR 14 69

F.B. 3731 PG. 169

Fd.

B.M. 58-29A
B.M. Desc. O.K., 10/18/68 per F.B. 2836-138 RC Bowers
B.M. Desc. OK, 4-23-74 per F.B. 2836-138 C.K. Lind

Note: Any Additions or Changes on this Sheet Must be Made or Circled in Red Ink With Date and Name of Person Making Change.

Do not extend this side of this line.

PLEASE RETURN TO
LOS ANGELES COUNTY ENGINEER
403 LOS ANGELES COUNTY ENGINEERING BLDG.

76F3098 CE#310 9-67

Notes Ck'd by	Survey of L.A.G. Precise Level Net
Map No.	JN 030101 Tape Std °F
Office Work	Surveyed by RC Bowers
Checked	Notes RCB Date 10/18/68
Date	Indexed C.L. DALLI APR 14 '69

F.B. 3231 Pg. 171

B.M. 58-30A

B.M. not found 10/25/68 RC Bowers

Note: Any Additions or Changes on this Sheet Must be Made or Circled in Red Ink With Date and Name of Person Making Change.

Do not extend this side of this line.

PLEASE RETURN TO
LOS ANGELES COUNTY ENGINEER
403 LOS ANGELES COUNTY ENGINEERING BLDG.

76F3098 CE#310 9-67

Notes Ck'd by	Survey of L.A.Co. Precise Level Net
Map No.	JN0301.02 Tape Std °F
Office Work	Surveyed by R.C. Bowers
Checked	Notes R.C.B. Date 2/11/69
Date	Indexed C.L. GALLI APR 14 '69

F.B. 3731 Pg. 173

B.M. 58-30B

Mulholland Hwy, 0.3 Mi. W. of Latigo Cyn. Rd. at Cul. headwall # 12.43 37.2 ft. No. of the center of Rd., 24.0 ft. So. of a chain link fence, and 1.0 ft. E. of the W. end of the headwall. An L.A.Co. Engr. Br. button disk, stamped "B.M. 58-30B, 1969, 5869". Set in conc. in the top of the headwall.

"OK" 4-23-74 C.K. Lind

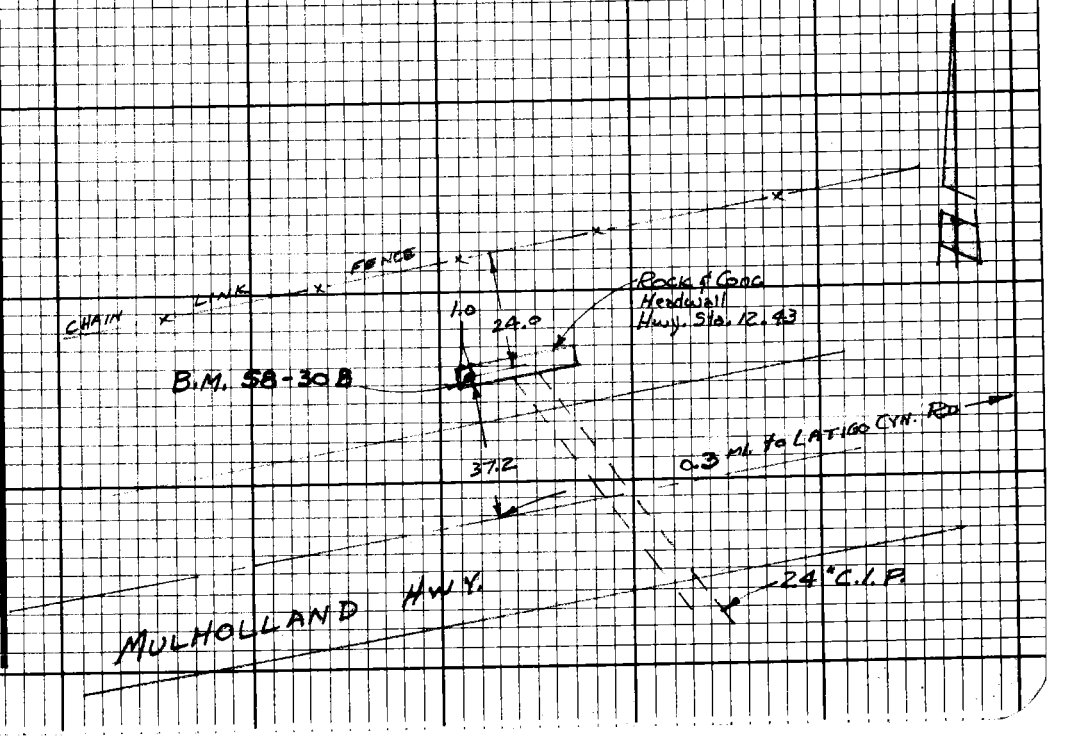

Button disk

Note: Any Additions or Changes on this Sheet Must be Made or Circled in Red Ink With Date and Name of Person Making Change.

Do not extend this side of this line.

PLEASE RETURN TO
LOS ANGELES COUNTY ENGINEER
403 LOS ANGELES COUNTY ENGINEERING BLDG.

75F3098 CE # 310 9.67

Notes Ck'd by	Survey of L.A.Co. Precise Level Net
Map No.	JN 0301.04 Tape Std °F
Office Work	Surveyed by R.C. Bowers
Checked	Notes RCB Date 10/18/69
Date	Indexed [illegible] APR 14 '69

F.B. 3731 Pg. 175

B.M. 58-31

B.M. not found 10/18/69 RCBowers

Note: Any Additions or Changes on this Sheet Must be Made or Circled in Red Ink With Date and Name of Person Making Change.

Do not extend this side of this line.

PLEASE RETURN TO
LOS ANGELES COUNTY ENGINEER
403 LOS ANGELES COUNTY ENGINEERING BLDG.

76F3098 CE # 310 9-67

Notes Ck'd by	Survey of L.A.Co. Precise Level Net
Map No.	JN 030102 Tape Std °F
Office Work	Surveyed by R.C. Bowers
Checked	Notes RCB Date 10/18/68
Date	Indexed [redacted]

F.B. 3731 Pg. 177

Set

B.M. 58-31A (L.A.Co. Rd. Dept.)

Mulholland Hwy. and Latigo Cyn. Rd., in the S.W. Cor. 39.8 ft. So. of the center of Mulholland Hwy, 37.4 ft. W. of the center of Latigo Cyn. Rd., and 2.5 ft. So. of Fire Hyd. #12. An L.A.Co. Rd. Dept. Br. B.M. disk, stamped "B.M., B.M., 1966", set in a 4" Conc. post. Dn 5" in a well & cover.

"OK" 4-23-74 Lind

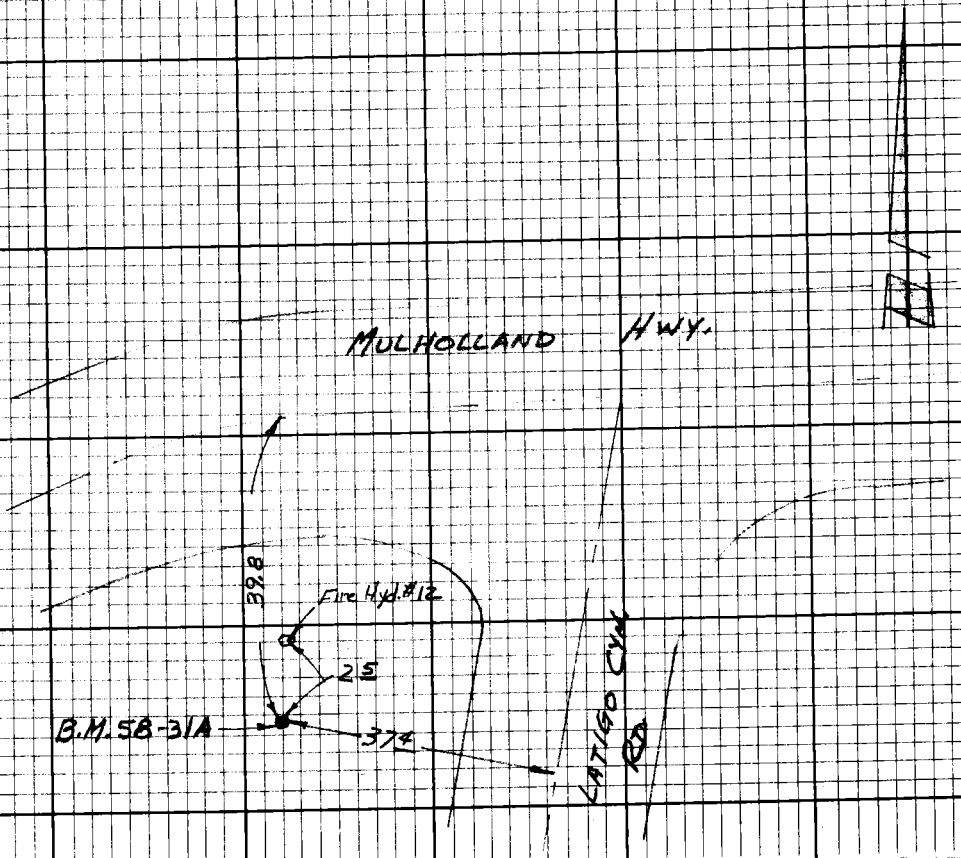

Note: Any Additions or Changes on this Sheet Must be Made or Circled in Red Ink With Date and Name of Person Making Change.

Do not extend this side of this line.

PLEASE RETURN TO
LOS ANGELES COUNTY ENGINEER
403 LOS ANGELES COUNTY ENGINEERING BLDG.

76F3098 CE#310 9-67

Notes Ck'd by	Survey of L.A.C. Precise Level Net
Map No.	JN 330102 Tape Std °F
Office Work	Surveyed by R.C. Bowers
Checked	Notes RCB Date 10/18/68
Date	Indexed [illegible]

F.B. 3731 Pg. 179

Fd.

B.M. 58-32

B.M. Desc. o.k., 10/18/68 per F.B. 2836-41 RC Bowers

B.M. Desc ok, 4-23-74 per F.B. 2836-41 C K Lind

Note: Any Additions or Changes on this Sheet Must be Made or Circled in Red Ink With Date and Name of Person Making Change.

Do not extend this side of this line.

PLEASE RETURN TO
LOS ANGELES COUNTY ENGINEER
403 LOS ANGELES COUNTY ENGINEERING BLDG.

76F3098 CE#310 9.67

Notes Ck'd by
Map No.
Office Work
Checked
Date

Survey of Ala. Precise Land Alt
JN 0361.02 Tape Std °F
Surveyed by R.C. Bowers
Notes RLB Date 10/18/68
Indexed D.L. GALLI

F.B. 3731 Pg. 181

Fd

B.M. 58-33

B.M. Desc. O.K., 10/18/68 per F.B. 2836-42 RC Bowers

B.M. Desc. O.K., 4-23-74 per F.B. 2836-42 C.K. Lind

Note: Any Additions or Changes on this Sheet Must be Made or Circled in Red Ink With Date and Name of Person Making Change.

Do not extend this side of this line.

PLEASE RETURN TO
LOS ANGELES COUNTY ENGINEER
403 LOS ANGELES COUNTY ENGINEERING BLDG.

76F3098 CE# 310 9.67

Notes Ck'd by	Survey of L.A.Co. Precise Level Net
Map No.	JN 0307.02 Tape Std °F
Office Work	Surveyed by R.C. Bowers
Checked	Notes ECB Date 2/11/69
Date	Indexed [redacted]

F.B. 373 / Pg. 183

Note: Any Additions or Changes on this Sheet Must be Made or Circled in Red Ink With Date and Name of Person Making Change.

PLEASE RETURN TO
LOS ANGELES COUNTY ENGINEER
403 LOS ANGELES COUNTY ENGINEERING BLDG.

Do not extend this side of this line.

B.M. 58-33A

Mulholland Hwy, 0.85 mi. E'ly of Latigo Cyn. Rd., at a horseshoe curve concave to the S.W. 92.0 ft. E. of the Approx. ℄ B.C. (uphill) 84.0 ft. W. of the W. face of a 20 ft. wide x 15 ft. high sandstone boulder, 79.6 ft. N.W. of the Approx. ℄ E.C. (downhill) and 57.5 ft. from the Approx. ℄ Midpoint of the curve. An L.A.Co. Engr. Br. button disk, stamped "B.M. 58-33A, 1969, 5869", set in conc. in the top of a 3' x 3' sandstone boulder, flush with the ground.

"OK" 4-23-74 C.K. Lind

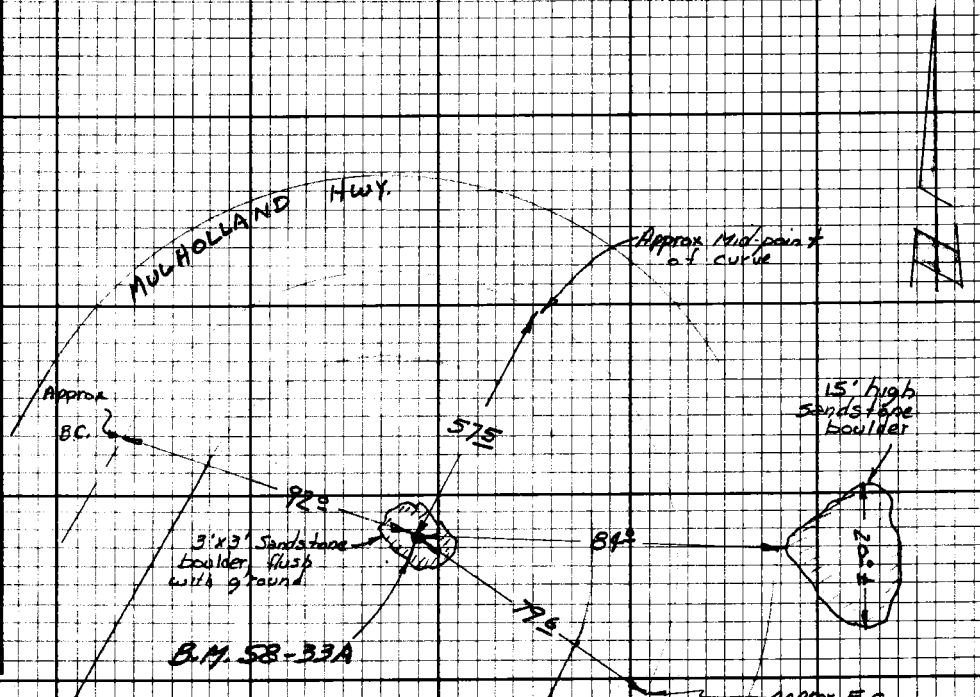

Notes Ck'd by	Survey of L.A.G. Precisebevel Net	F.B. 3731 Pg. 185
Map No.	JN0301.02 Tape Std °F	
Office Work	Surveyed by R.C. Bowers	
Checked	Notes RCB Date 2/14/69	
Date	Indexed [illegible]	

B.M. 58-33 B (USC & G.S. Azimuth Mark, Castro RM#3)

Mulholland Hwy, 0.69 Miles east of Latigo Cyn. Rd. 165.2 ft. S.E. of B.M. 58-33, 149.5 ft. N.E. of a 15" dia. pine tree, and 59.5 ft. S.E. of the center of the road. A U.S.C. & G.S. Br. Azimuth Mark disk, Stamped" Castro, R.M.#3, 1963". set in conc. in the top of a 8' x 5' x 4' high sandstone boulder at the N.E. side of a asphalt parking area.

"OK" 4-23-74 L.K. LIND

Note: This STA. is an Azimuth Mark to CASTRO RM#3, Not the Center Station. Sec 341183-1033

RCB 5/13/77

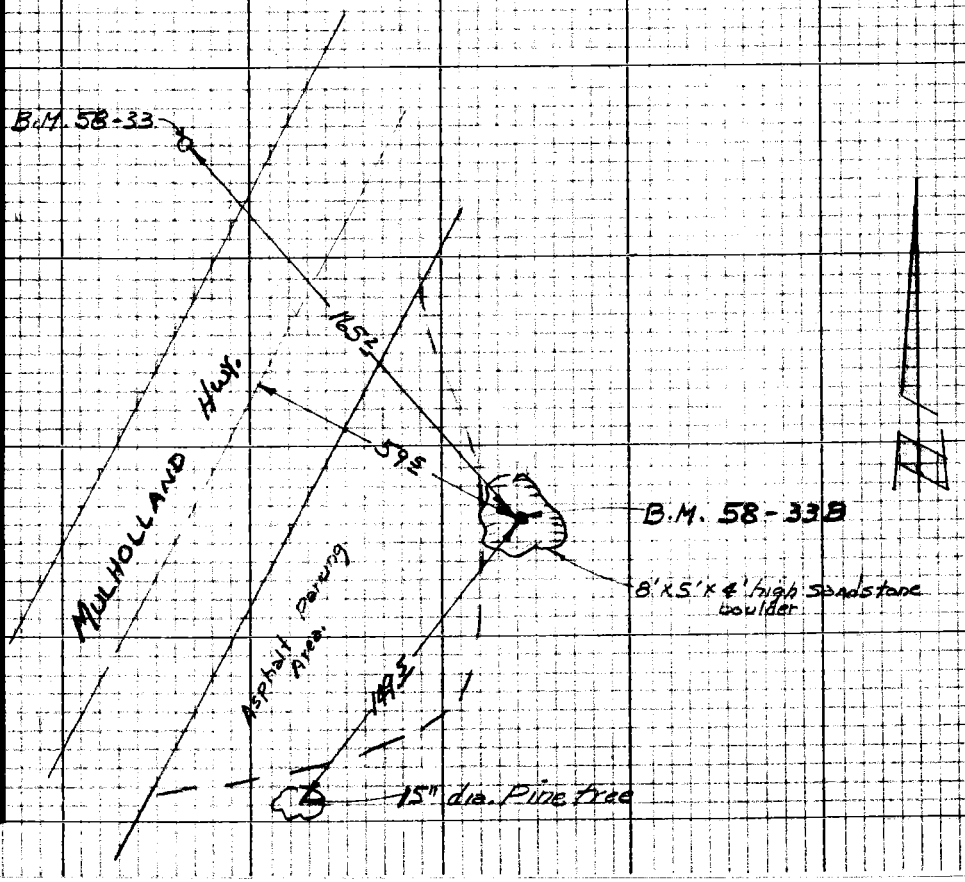

Note: Any Additions or Changes on this Sheet Must be Made or Circled in Red Ink With Date and Name of Person Making Change

PLEASE RETURN TO
LOS ANGELES COUNTY ENGINEER
403 LOS ANGELES COUNTY ENGINEERING BLDG.

Do not extend this side of this line.

76P3098 CE #310 5-66

Notes Ck'd by	Survey of LAG Precise Level Net
Map No.	JN 030102 Tape Std °F
Office Work	Surveyed by R.C. Bowers
Checked	Notes RCB Date 10/18/68
Date	Indexed C.L. GALLI 4-1-70

F.B. 3731 Pg. 187

Ed.

B.M. 58-34

B.M. Desc. O.K., 10/18/68 per F.B. 2836-43 R.C. Bowers

B.M. Desc. O.K. 4-23-74 per F.B. 2836-43 C.K. Lind

Note: Any Additions or Changes on this Sheet Must be Made or Circled in Red Ink With Date and Name of Person Making Change.

Do not extend this side of this line.

PLEASE RETURN TO
LOS ANGELES COUNTY ENGINEER
403 LOS ANGELES COUNTY ENGINEERING BLDG.

76F3098 CE#310 9.67

Notes Ck'd by	Survey of L.A.G. Precise Level Net
Map No.	JN0301.02 Tape Std °F
Office Work	Surveyed by R.C. Bowers
Checked	Notes RCB Date 2/11/69
Date	Indexed R.J. GALLI

F.B. 373 / Pg. 189

B.M. 58-34A

Mulholland Hwy, 1.15 Mi. E'ly of Latigo Cyn. Rd., at a curve concave to the north. 54.8 ft. S.W. and across the road from a 12" C.I. drain, 32.0 ft. east of the So. end of a 15" C.I.P. Culvert at Hwy. Sta. ~~55+90~~ 13.80, and 23.3 ft. So. of the center of road. An L.A.G. Engr. Br. button disk, stamped "B.M. 58-34A, 1969, 5869", set in the top of a 12"x12" Conc. post, up 3", with a marker pipe 2.3 ft. North.

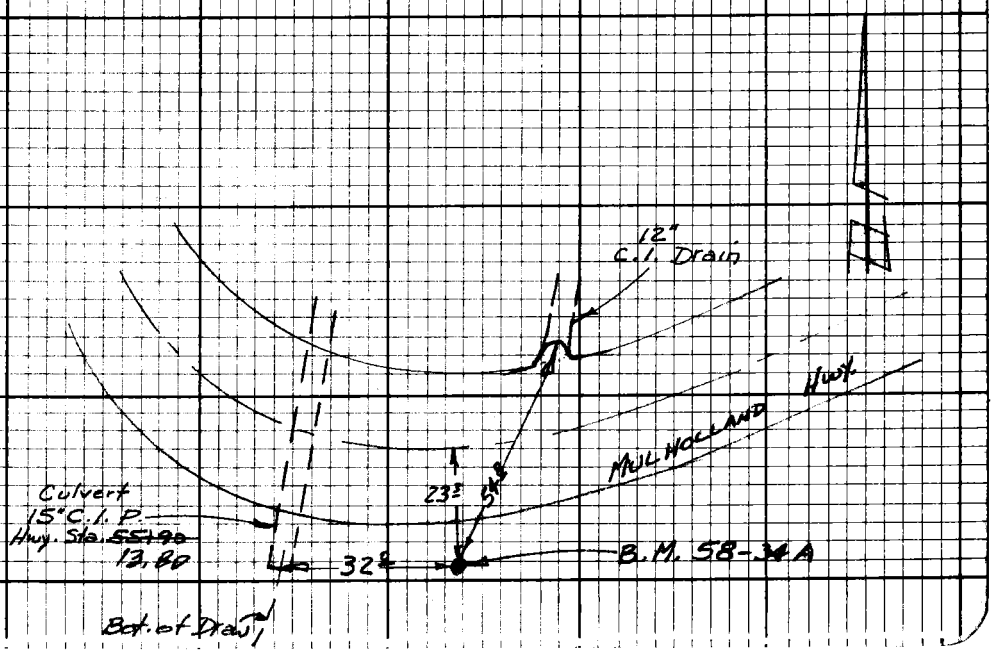

Note: Any Additions or Changes on this Sheet Must be Made or Circled in Red Ink With Date and Name of Person Making Change.

Do not extend this side of this line.

PLEASE RETURN TO
LOS ANGELES COUNTY ENGINEER
403 LOS ANGELES COUNTY ENGINEERING BLDG.

76F3098 CE# 310 9-67

Notes Ck'd by	Survey of L.A.C. Prancheval Net
Map No.	JN 030102 Tape Std °F
Office Work	Surveyed by R.C. Bowers
Checked	Notes R.C.B. Date 10/18/68
Date	Indexed [redacted] GALLI APR 1 4 [redacted]

FB 3731 PG 191

Fd

B.M. 58-35

B.M. Desc. O.K. 10/18/68 per. F.B. 2836-44 R.C. Bowers

B.M. Desc. "OK" 4-23-74 per. F.B. 2836-44 E.K. Lind

Note: Any Additions or Changes on this Sheet Must be Made or Circled in Red Ink With Date and Name of Person Making Change.

Do not extend this side of this line.

PLEASE RETURN TO
LOS ANGELES COUNTY ENGINEER
403 LOS ANGELES COUNTY ENGINEERING BLDG.

76F3098 CE# 310 9 67

Notes Ck'd by	Survey of L.A.G. Precise Level Net
Map No.	JN 0501-02 Tape Std °F
Office Work	Surveyed by R.C. Bowers
Checked	Notes RCB Date 10/18/68
Date	Indexed D.L. GALLI APR 14 '69

F.B. 3731 PG. 193

Fd.

B.M. 58-36

B.M. Desc. O.K., 10/18/68 per F.B. 2836-45 RC Bowers

B.M. Desc. O.K., 4-23-74 per F.B. 2836-45 C.K. Lind

Note: Any Additions or Changes on this Sheet Must be Made or Circled in Red Ink With Date and Name of Person Making Change.

Do not extend this side of this line.

PLEASE RETURN TO
LOS ANGELES COUNTY ENGINEER
403 LOS ANGELES COUNTY ENGINEERING BLDG.

76F3098 CE#310 9.67

Notes Ck'd by	Survey of L.A.G. Precise Level Net
Map No.	JN 330/02 Tape Std °F
Office Work	Surveyed by R.C. Bowers
Checked	Notes RCB Date 10/18/68
Date	Indexed C.L. GALLI APR 14 '80

F.B. 3731 PG 195

Fd

B.M. 58-37

B.M. Desc. O.K., 10/18/68 per F.B. 2836-46 RCBowers

B.M. Desc. OK, 4-23-74 per F.B. 2836-46 C.K. Lind

Note: Any Additions or Changes on this Sheet Must be Made or Circled in Red Ink With Date and Name of Person Making Change.

Do not extend this side of this line.

PLEASE RETURN TO
LOS ANGELES COUNTY ENGINEER
403 LOS ANGELES COUNTY ENGINEERING BLDG.

76F3098 CE#310 9-67

Notes Ck'd by
Map No.
Office Work
Checked
Date

Survey of LA-6 Precise Level Net
JN 030102 Tape Std °F
Surveyed by R.C. Bowers
Notes RCB Date 10/18/68
Indexed [illegible]

F.B. 3731 Pg. 197

Fd.

B.M. 58-38
B.M. Desc. O.K., 10/18/68 per F.B. 2836-47 RC Bowers
B.M. Desc. OK, 4-23-74 per. F.B. 2836-47 C.K. Lind

Note: Any Additions or Changes on this Sheet Must be Made or Circled in Red Ink With Date and Name of Person Making Change.

Do not extend this side of this line.

PLEASE RETURN TO
LOS ANGELES COUNTY ENGINEER
403 LOS ANGELES COUNTY ENGINEERING BLDG.

76F3098 CE# 310 9.67

Notes Ck'd by	Survey of C.A.G. Precise Level Net
Map No.	JN 0301.02 Tape Std °F
Office Work	Surveyed by R.C. Bowers
Checked	Notes R.C.B. Date 2/17/69
Date	Indexed [redacted]

F.B. 373 / Pg. 199

B.M. 58-38A (U.S.G.S. K-6, 1928)

Mulholland Hwy, 0.6 mi. Westerly of Seminole Hot Springs, on a Curve Concave to the south. 38 4 ft. No. of the center of the road, and 3.8 ft. N.W. of the N.W. end of a 4'x4'x4" sandstone boulder. A U.S.G.S. Br. triangulation disk, in a 8"x8" Conc. post, stamped "Los Angeles County, K-6, 1928". up 4"

68 Ft N.E. of Hwy MARKER SIGN 15.00

"OK" 4-23-74 C.K. LIND

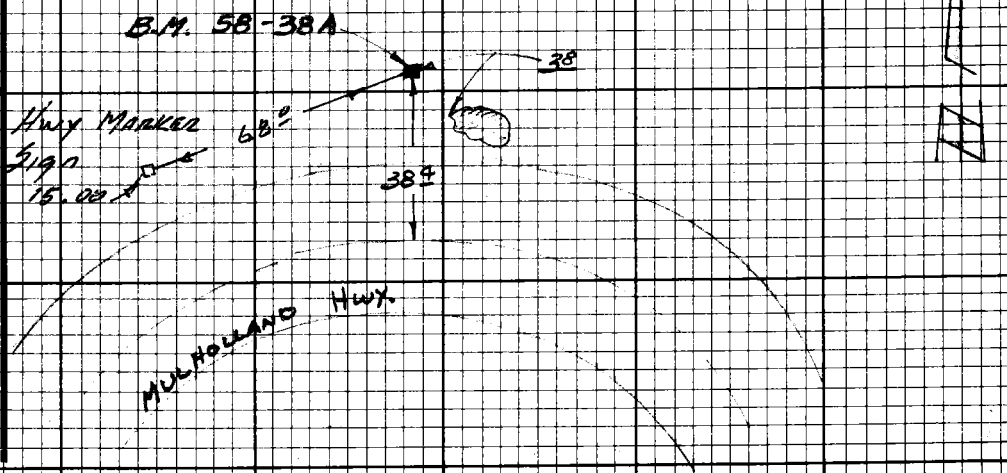

Note: Any Additions or Changes on this Sheet Must be Made or Circled in Red Ink With Date and Name of Person Making Change.

Do not extend this side of this line.

PLEASE RETURN TO
LOS ANGELES COUNTY ENGINEER
403 LOS ANGELES COUNTY ENGINEERING BLDG.

76F309A CE 310 9.67

Notes Ck'd by	Survey of L.A.Co. Precise Level Net
Map No.	JN 0301-02 Tape Std °F
Office Work	Surveyed by R.C. Bowers
Checked	Notes RCB Date 10/18/68
Date	Indexed C.L. GALLI

F.B. 3731 Pg. 201

Fd.

B.M. 58 - 39

B.M. Desc. OK, 10/18/68 per F.B. 2836-48 R.C. Bowers

B.M. Desc "OK" 4-23-74 Per F.B. 2836-48 C.K. Lind

Note: Any Additions or Changes on this Sheet Must be Made or Circled in Red Ink With Date and Name of Person Making Change.

Do not extend this side of this line.

PLEASE RETURN TO
LOS ANGELES COUNTY ENGINEER
403 LOS ANGELES COUNTY ENGINEERING BLDG.

76F3098 CE#310 9-67

Notes Ck'd by	Survey of L.A.G. Precise Level Net
Map No.	JN 0301.02 Tape Std °F
Office Work	Surveyed by R.C. Bowers
Checked	Notes RCB Date 10/18/68
Date	Indexed [redacted] GALLI [redacted]

F.B. 3231 Pg. 203

Fd

B.M. 58-40

B.M. Desc. OK, 10/18/68 per F.B. 2836-49 RC Bowers

B.M. Desc. OK, 4-23-74 per F.B. 2836-49 C.K. Lind

Note: Any Additions or Changes on this Sheet Must be Made or Circled in Red Ink With Date and Name of Person Making Change.

Do not extend this side of this line.

PLEASE RETURN TO
LOS ANGELES COUNTY ENGINEER
403 LOS ANGELES COUNTY ENGINEERING BLDG.

76F3098 CE# 310 9-67

Notes Ck'd by	Survey of L.A.G. Precise Level Net
Map No.	JN030102 Tape Std °F
Office Work	Surveyed by R.C. Bowers
Checked	Notes RCB Date 10/18/68
Date	Indexed D.L. GALLI

F.B. 3731 Pg. 205

Fd

B.M. 58-41

B.M. Desc. O.K., 10/18/68 per F.B. 2836-50 RC Bowers

B.M. Desc. O.K. 4-23-74 Per F.B. 2836-50 Lind

Note: Any Additions or Changes on this Sheet Must be Made or Circled in Red Ink With Date and Name of Person Making Change.

PLEASE RETURN TO
LOS ANGELES COUNTY ENGINEER
403 LOS ANGELES COUNTY ENGINEERING BLDG.

Do not extend this side of this line.

76F3098 CE#310 9.67

Notes Ck'd by
Map No.
Office Work
Checked
Date

Survey of L.A. to Precise Level Net
JN 030102 Tape Std °F
Surveyed by R.C. Bowers
Notes RCB Date 10/18/68
Indexed [redacted] GALLI

F.B. 3731 Pg. 201

Fd.

B.M. 58-42
B.M. Desc. O.K., 10/18/68 per F.B. 2836-51 RC Bowers
B.M. Desc. O.K. 4-23-74 per FB 2836-51 Lind

Note: Any Additions or Changes on this Sheet Must be Made or Circled in Red Ink With Date and Name of Person Making Change.

PLEASE RETURN TO
LOS ANGELES COUNTY ENGINEER
403 LOS ANGELES COUNTY ENGINEERING BLDG.

Do not extend this side of this line.

76F3098 CE#310 9-67

Notes Ck'd by	Survey of L.A.C. Precise Level Net
Map No.	JN 031.02 Tape Std °F
Office Work	Surveyed by R.C. Bowers
Checked	Notes RCB Date 2/24/69
Date	Indexed [redacted]

F.B. 3731 Pg 209

B.M. 58-43A

Mulholland Hwy at Triunfo Creek at the N.E. Cor. of Bridge No B 1180.
15.9 ft. N'ly of the ℄ of the bridge, 7.5 ft. W'ly of the center of So. end of a 12" C.I.P. Culvert and 2.0 ft. N'ly of the No. edge of Pvm't.
An L.A.Co. Engr. Br. button disk, stamped "B.M. 58-43A, 1969, 5869", set in Conc. in the top of a Conc. wingwall, at the S.W. end.
"OK" 4-23-74 Lind

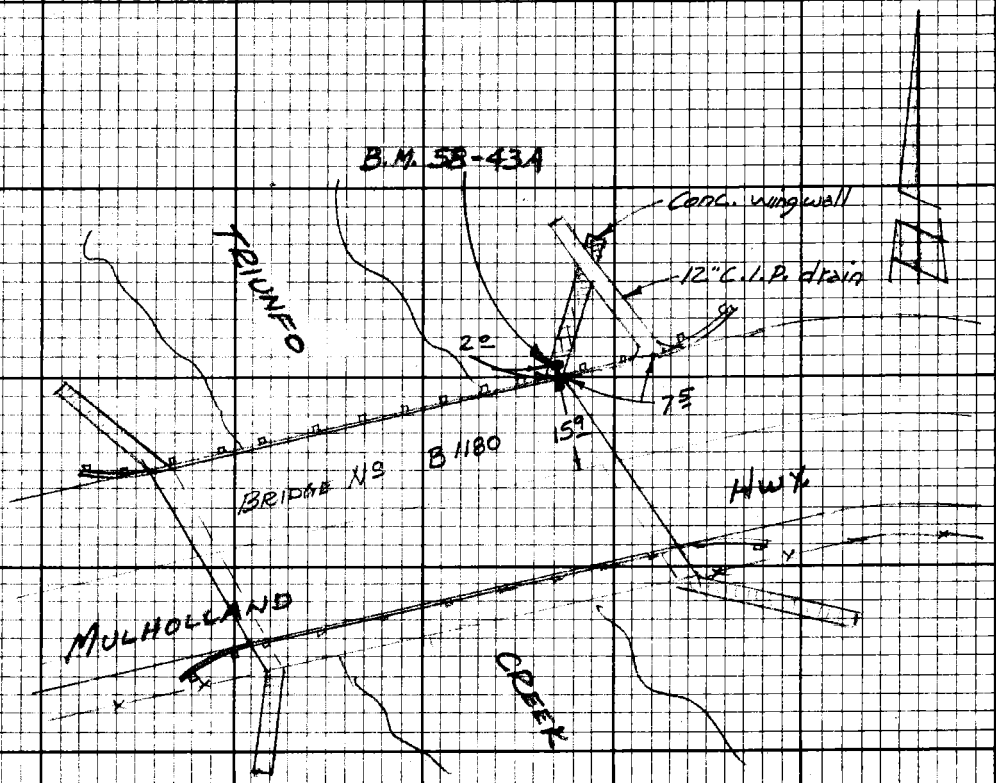

Note: Any Additions or Changes on this Sheet Must be Made or Circled in Red Ink With Date and Name of Person Making Change.

Do not extend this side of this line.

PLEASE RETURN TO
LOS ANGELES COUNTY ENGINEER
403 LOS ANGELES COUNTY ENGINEERING BLDG.

76F3098 CE#310 9-67

Notes Ck'd by	Survey of LA.G. Precise Level Net
Map No.	JN 301-02 Tape Std °F
Office Work	Surveyed by R.C. Bowers
Checked	Notes RCB Date 10/18/68
Date	Indexed [illegible]

F.B. 3731 Pg. 211

Fd.

B.M. 58-44

B.M. Desc. O.K., 10/18/68 per F.B. 2836-53 RC Bowers

B.M. Desc. OK 4-23-74 per F.B. 2836-53 Lind

Found 2x 10"

Note: Any Additions or Changes on this Sheet Must be Made or Circled in Red Ink With Date and Name of Person Making Change.

Do not extend this side of this line.

PLEASE RETURN TO
LOS ANGELES COUNTY ENGINEER
403 LOS ANGELES COUNTY ENGINEERING BLDG.

76F3098 CE#310 9.67

Notes Ck'd by	Survey of L.A.C. Precise Level Net
Map No.	JN 0301.02 Tape Std °F
Office Work	Surveyed by R.C. Bowers
Checked	Notes KCB Date 10/18/68
Date	Indexed GALLI

F. B. 3731 PG. 213

B.M. SB-45
Fd. B.M. destroyed, 10/18/68 EC Bowers

Note: Any Additions or Changes on This Sheet Must be Made or Circled in Red Ink With Date and Name of Person Making Change.

PLEASE RETURN TO
LOS ANGELES COUNTY ENGINEER
403 Los Angeles County Engineering Bldg.

Do not extend this side of this line.

76F3095 CE#310 1-65

Notes Ck'd by	Survey of L.A.Co. Precise Level Net
Map No.	JN 0301.02 Tape Std °F
Office Work	Surveyed by R.C. Bowers
Checked	Notes RCB Date 2/27/69
Date	Indexed [redacted]

F.B. 3731 Pg. 215

B.M. 58-45A

Mulholland Hwy., 300 ft. ± E'ly of Lake Vista Dr. 20.6 ft. S.W. of the center of Pvm't, and 3.3 ft. S.W. of T.P. # 543176H

An L.A. Co. Engr. Br. button disk, stamped "B.M. 58-45A, 1969, 5869", set in the top of a 12"x12" Conc. post, up 4", with a marker pipe 1.8 ft. So.

"OK" 4-23-74 LWD

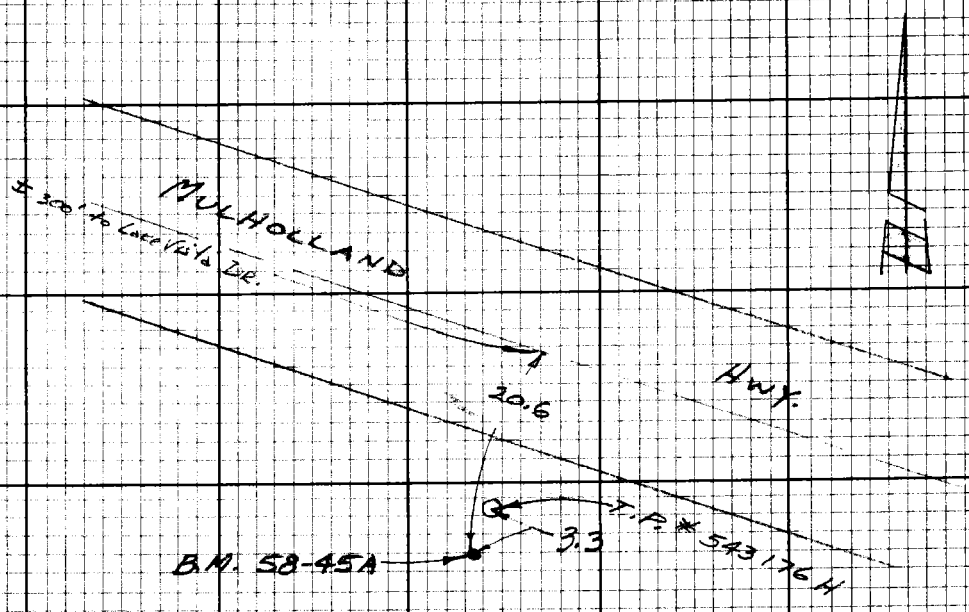

Note: Any Additions or Changes on this Sheet Must be Made or Circled in Red Ink With Date and Name of Person Making Change.

Do not extend this side of this line.

PLEASE RETURN TO
LOS ANGELES COUNTY ENGINEER
403 LOS ANGELES COUNTY ENGINEERING BLDG.

75F3098 CE # 310 9-67

Notes Ck'd by	Survey of C & G Precise Level Net	F. B. 3731 PG. 217
Map No.	JN 0301.02 Tape Std °F	
Office Work	Surveyed by RC Bowers	
Checked	Notes RCB Date 10/18/68	
Date	Indexed [redacted] APR 14 '69	

Fd

B.M. 58-46

B.M. Desc. O.K., 10/18/68 per F.B. 2836-55 RC Bowers

B.M. Desc. "OK" 4-23-74 per F.B. 2836-55 Lind

Note: Any Additions or Changes on This Sheet Must be Made or Circled in Red Ink With Date and Name of Person Making Change.

PLEASE RETURN TO
LOS ANGELES COUNTY ENGINEER
403 LOS ANGELES COUNTY ENGINEERING BLDG.

Do not extend this side of this line.

76F309S CE#310 1-65

Notes Ck'd by	Survey of C.A.G. Precise Level Net
Map No.	JN 030103 Tape Std °F
Office Work	Surveyed by R.C. Bowers
Checked	Notes RCB Date 6/18/68
Date	Indexed [illegible]

F. B. 3231 PG. 219

Fd.

B.M. 58-47

B.M. Desc. O.K, 10/18/68 per F.B. 2836-56 RC Bowers

B.M. Desc. OK, 4-23-74 Per. F.B. 2836-56 Lind

Note: Any Additions or Changes on This Sheet Must be Made or Circled in Red Ink With Date and Name of Person Making Change.

Do not extend this side of this line.

PLEASE RETURN TO
LOS ANGELES COUNTY ENGINEER
403 Los Angeles County Engineering Bldg.

76F309S CE#310 1-65

Notes Ck'd by	Survey of K.A.Co. Precise Level Net
Map No.	JN 030/.02 Tape Std °F
Office Work	Surveyed by R.C. Bowers
Checked	Notes RCB Date 10/18/68
Date	Indexed [illegible] APR 14 '69

F. B. 3731 PG. 221

Fd.

B.M. 58-48

B.M. Desc O.K., 10/18/68 per F.B. 2836-57 RC Bowers

B.M. Desc O.K., 4-23-74 PER F.B. 2836-57 Lind

Note: Any Additions or Changes on This Sheet Must be Made or Circled in Red Ink With Date and Name of Person Making Change.

PLEASE RETURN TO
LOS ANGELES COUNTY ENGINEER
403 LOS ANGELES COUNTY ENGINEERING BLDG.

Do not extend this side of this line.

76F309S CE#310 1-65

Notes Ck'd by	Survey of LA.6. Precise Level Net
Map No.	JN 030/02 Tape Std °F
Office Work	Surveyed by R.C. Bowers
Checked	Notes RCB Date 10/18/68
Date	Indexed [illegible] GALLI [illegible]

F. B. 3731 PG. 223

Fd.

B.M. 58-49.

B.M. Desc. O.K., 10/18/68 per F.B. 2836-58 RC Bowers

B.M. DESC O.K. 4-23-74 FB 2836-58 LIND

Note: Any Additions or Changes on This Sheet Must be Made or Circled in Red Ink With Date and Name of Person Making Change.

PLEASE RETURN TO
LOS ANGELES COUNTY ENGINEER
403 LOS ANGELES COUNTY ENGINEERING BLDG.

Do not extend this side of this line.

76F309S CE#310 1-65

Notes Ck'd by	Survey of 446 Precise Level Alet
Map No.	JN 039.02 Tape Std °F
Office Work	Surveyed by R.C. Bowers
Checked	Notes ECB Date 10/8/68
Date	Indexed [illegible]

F. B. 3731 PG. 225

Ed.

B.M. 58-50

B.M. Desc. O.K., 10/18/68 per F.B. 2836-59 EC Bowers

B.M. Desc. OK 4-23-74 per F.B. 2836-59 L.W.D

Note: Any Additions or Changes on This Sheet Must be Made or Circled in Red Ink With Date and Name of Person Making Change.

PLEASE RETURN TO
LOS ANGELES COUNTY ENGINEER
403 Los Angeles County Engineering Bldg.

Do not extend this side of this line.

76F3095 CE#310 1.65

Notes Ck'd by	Survey of L.A.Co. Precise Level Net	F. B. 373 / Pg. 227
Map No.	JN 0301.02 Tape Std °F	
Office Work	Surveyed by R.C. Bowen	
Checked	Notes R C B Date 2/27/69	
Date	Indexed [redacted]	

B.M. SB-51

B.M. Desc. ok., 2/27/69 per F.B. 2836-60 R.C.Bowen

B.M. Desc. ok, 4-23-74 per F.B. 2836-60 Line

Note: Any Additions or Changes on This Sheet Must be Made or Circled in Red Ink With Date and Name of Person Making Change.

Do not extend this side of this line.

PLEASE RETURN TO
LOS ANGELES COUNTY ENGINEER
403 LOS ANGELES COUNTY ENGINEERING BLDG.

76F309S CE#310 1-65

Notes Ck'd by	Survey of L.A.Co. Precise Level Net
Map No.	JN 030-02 Tape Std °F
Office Work	Surveyed by R.C. Bowers
Checked	Notes RCB Date 2/27/69
Date	Indexed [redacted]

F. B. 3731 Pg. 229

B.M. 58-52

B.M. Desc. O.K., 2/27/69 per F.B. 2836-61 R.C. Bowers

B.M. Desc O.K. 4-23-74 per. F.B. 2936-61 L.N.B.

Note: Any Additions or Changes on This Sheet Must be Made or Circled in Red Ink With Date and Name of Person Making Change.

Do not extend this side of this line.

PLEASE RETURN TO
LOS ANGELES COUNTY ENGINEER
403 LOS ANGELES COUNTY ENGINEERING BLDG.

76F3095 CE#310 1-65

Notes Ck'd by	Survey of L.A.G. Precise Level Net
Map No.	JN 0301.02 Tape Std °F
Office Work	Surveyed by K.C. Bowers
Checked	Notes RCB Date 2/27/69
Date	Indexed [illegible]

F. B. 3731 PG. 231

B.M. 58 - 53
B.M. Desc. O.K., 2/27/69 per F.B. 2836-62 RCBowers
B.M. Desc. O.K. 4-23-74 F.B. 2836-62 LIND

Note: Any Additions or Changes on This Sheet Must be Made or Circled in Red Ink With Date and Name of Person Making Change.

PLEASE RETURN TO
LOS ANGELES COUNTY ENGINEER
403 LOS ANGELES COUNTY ENGINEERING BLDG.

Do not extend this side of this line.

76F309S CE#310 1-65

Notes Ck'd by	Survey of L.A.Co. Precise Level Net	F. B. 373	Pg. 233
Map No.	JN 020092 Tape Std °F		
Office Work	Surveyed by R.C. Bowers		
Checked	Notes RCB Date 2/27/69		
Date	Indexed [illegible]		

B.M. 58-54

B.M. Rec. O.K., 2/27/69 per F.B. 2836-63 R.C. Bowers

B.M. Desc "OK" 4-23-74 per F.B. 2836-63 Lind

Note: Any Additions or Changes on This Sheet Must be Made or Circled in Red Ink With Date and Name of Person Making Change.

Do not extend this side of this line.

PLEASE RETURN TO
LOS ANGELES COUNTY ENGINEER
403 Los Angeles County Engineering Bldg.

76F309S CE#310 1-65

Notes Ck'd by	Survey of L.A.Co. Precise Level Net	F. B. 3731	Pg. 235
Map No.	JN 030102 Tape Std °F		
Office Work	Surveyed by R.C. Bowers		
Checked	Notes RCB Date 2/27/69		
Date	Indexed [redacted]		

B.M. 58-55

B.M. Desc. O.K., 2/27/69 per F.B. 2836-69 — R.C. Bowers

B.M. Desc. O.K. 4-23-74 Per F.B. 2836-64 — L.N.D.

Note: Any Additions or Changes on This Sheet Must be Made or Circled in Red Ink With Date and Name of Person Making Change.

Do not extend this side of this line.

PLEASE RETURN TO
LOS ANGELES COUNTY ENGINEER
403 Los Angeles County Engineering Bldg.

76F309S CE#310 1-65

Notes Ck'd by	Survey of L.A.Co. Precise Level Net
Map No.	JN 030/02 Tape Std °F
Office Work	Surveyed by K.C. Bowers
Checked	Notes PCB Date 2/27/69
Date	Indexed [illegible] APR 14 '69

F. B. 3731 PG. 237

B.M. 58-56

B.M. Desc. O.K., 2/27/69 per F.B. 2836-65 R C Bowers

B.M. DESC. O.K. 4-23-74 per. FB. 2836-65 LIND

Note: Any Additions or Changes on This Sheet Must be Made or Circled in Red Ink With Date and Name of Person Making Change.

PLEASE RETURN TO
LOS ANGELES COUNTY ENGINEER
403 LOS ANGELES COUNTY ENGINEERING BLDG.

Do not extend this side of this line.

76F309S CE#310 1-65

Notes Ck'd by	Survey of L.A.C. Precise Level Net	F. B. 373	Pg. 239
Map No.	JN 030102 Tape Std °F		
Office Work	Surveyed by R.C. Bowers		
Checked	Notes RCB Date 2/27/69		
Date	Indexed [redacted]		

B.M. 58-57

B.M. Desc. O.K., 2/27/69 per F.B. 2836-66 R.C. Bowers

B.M. DESC. OK, 4-23-73 per F.B. 2836-66 LMB

Note: Any Additions or Changes on This Sheet Must be Made or Circled in Red Ink With Date and Name of Person Making Change.

Do not extend this side of this line.

PLEASE RETURN TO
LOS ANGELES COUNTY ENGINEER
403 Los Angeles County Engineering Bldg.

76F309S CE#310 1-65

Notes Ck'd by
Map No.
Office Work
Checked
Date

Survey of L.A.C. Precise Level Net
JN 0301.02 Tape Std °F
Surveyed by R.C. Bowers
Notes RCB Date 3/4/69
Indexed D.L. GALLI APR 14 '69

F.B. 3731 Pg. 291

L.A. CO. PRECISE LEVEL NET

LINE 66

J.N. 0301.02

MARCH 1969

REF.
F.B. 2896

PARTY
BOWERS
ANDERSON
DONLEVY
LOVE
RODRIGUEZ, R.J.

Note: Any Additions or Changes on this Sheet Must be Made or Checked in Red Ink With Date and Name of Person Making Change.

Do not extend this tide of this line.

PLEASE RETURN TO
LOS ANGELES COUNTY ENGINEER
403 LOS ANGELES COUNTY ENGINEERING BLDG.

265008 CE#310 9-67

F.B. 3731 Pg. 242

LINE 66

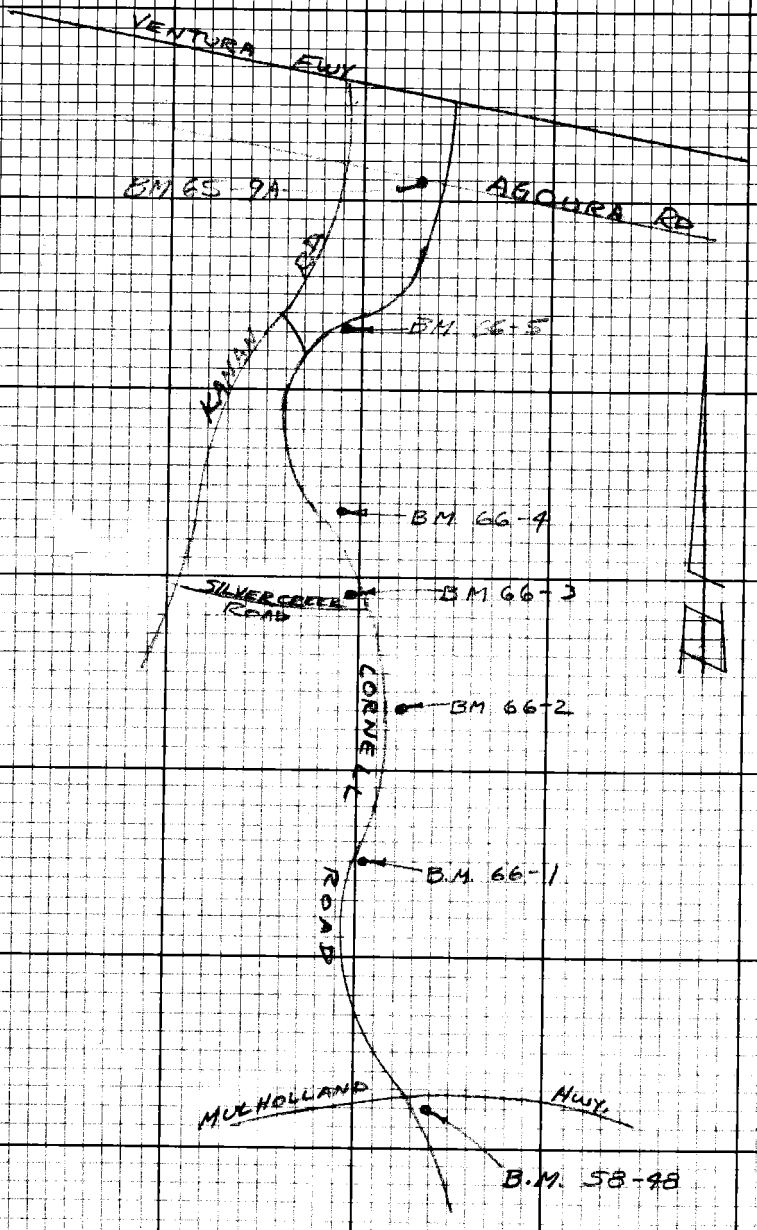

PLEASE RETURN TO
LOS ANGELES COUNTY ENGINEER
403 Los Angeles County Engineering Bldg.

Do not extend this side of this line.

Note: Any Additions or Changes on this Sheet Must be Made or Circled in Red Ink With Date and Name of Person Making Change.

Notes Ck'd by	Survey of C.A.G. Precise Level Net
Map No.	JN030/02 Tape Std °F
Office Work	Surveyed by R.C. Bowers
Checked	Notes RCB Date 3/4/69
Date	Indexed [redacted]

F.B. 3737 PG. 243

B.M. 66-1

B.M. Desc. O.K., 3/4/69 per F.B. 2896-89 R.C. Bowers
O.K. 4-16-94 " " " G.E. DREIER

Note: Any Additions or Changes on This Sheet Must be Made or Circled in Red Ink With Date and Name of Person Making Change.

Do not extend this side of this line.

PLEASE RETURN TO
LOS ANGELES COUNTY ENGINEER
403 Los Angeles County Engineering Bldg.

76F309S CE#310 1-65

Notes Ck'd by	Survey of L.A.C. Precise Level Net
Map No.	JN 0301.02 Tape Std °F
Office Work	Surveyed by R.C. Bowers
Checked	Notes RCB Date 3/4/69
Date	Indexed [illegible]

F.B. 3731 Pg. 245

B.M. 66-2

B.M. Desc. O.K. 3/4/69 per F.B. 2896-90 RC Bowers
ok 4-16-74 " " " " G.E. DREIER

Note: Any Additions or Changes on this Sheet Must be Made or Circled in Red Ink With Date and Name of Person Making Change.

Do not extend this side of this line.

PLEASE RETURN TO
LOS ANGELES COUNTY ENGINEER
403 LOS ANGELES COUNTY ENGINEERING BLDG.

76F3098 CE#310 9/67

Notes Ck'd by
Map No.
Office Work
Checked
Date

Survey of L.A. Co. Precise Level Net
JN 0301.02 Tape Std °F
Surveyed by R.C. Bowers
Notes RCB Date 3/4/69
Indexed [illegible]

F.B. 3731 Pg. 247

B.M. 66-3
B.M. Desc O.K. 3/4/69 per F.B. 2896-91 R.C. Bowers
OK 4-16-74 " " " G.E. DREIER

Note: Any Additions or Changes on this Sheet Must be Made or Circled in Red Ink With Date and Name of Person Making Change.

Do not extend this side of this line.

PLEASE RETURN TO
LOS ANGELES COUNTY ENGINEER
403 LOS ANGELES COUNTY ENGINEERING BLDG.

76F3098 CE# 310 9-67

Notes Ck'd by	Survey of L.A.G. Precise Level No. F.B. 3731 Pg. 249
Map No.	JN 030102 Tape Std °F
Office Work	Surveyed by R.C. Bowers
Checked	Notes RCB Date 3/4/69
Date	Indexed [redacted]

B.M. 66-4

B.M. Desc. O.K. 3/4/69 per F.B. 2896-92 RCBowers
O.K. 4-18-74 " " " " G.E. DREIER

Note: Any Additions or Changes on this Sheet Must be Made or Circled in Red Ink With Date and Name of Person Making Change.

Do not extend this side of this line.

PLEASE RETURN TO
LOS ANGELES COUNTY ENGINEER
403 LOS ANGELES COUNTY ENGINEERING BLDG.

7683098 CE#310 9-67

F.B. 3731 PG. 251

Notes Ck'd by
Map No.
Office Work
Checked
Date

Survey of [illegible]
JN 0301.02 Tape Std °F
Surveyed by R.C. Bowers
Notes [illegible] Date 3/4/69
Indexed C.L. GALLI APR 24 '69

B.M. 66-5
B.M. Desc. O.K. 3/4/69 per F.B. 2896-93 R.C. Bowers
O.K. 4-16-74 G.E. DREIER

Note: Any Additions or Changes on this Sheet Must be Made or Circled in Red Ink With Date and Name of Person Making Change.

PLEASE RETURN TO
LOS ANGELES COUNTY ENGINEER
403 LOS ANGELES COUNTY ENGINEERING BLDG.

Do not extend this side of this line.

75F3098 CE # 310 9-67