Ck'd by

Work

Survey of L.A. Co. Precise Level Net
JN 0301.02 Tape Std °F
Surveyed by R. C. Bowers
Notes RCB Date 3/20/69
Indexed [illegible]

F.B. 3732 Pg. 5

# L.A. Co. Precise Level Net

## Line 64

J.N. 0301.02

March 1969

| E. | Party |
|---|---|
| 2887 | Bowers |
| 1369 | Anderson |
| | Donlevy |
| | Love |
| | Rodriguez, R.J. |

Not microfilmed

F.B. 3732 Pg. 6

# LINE 64

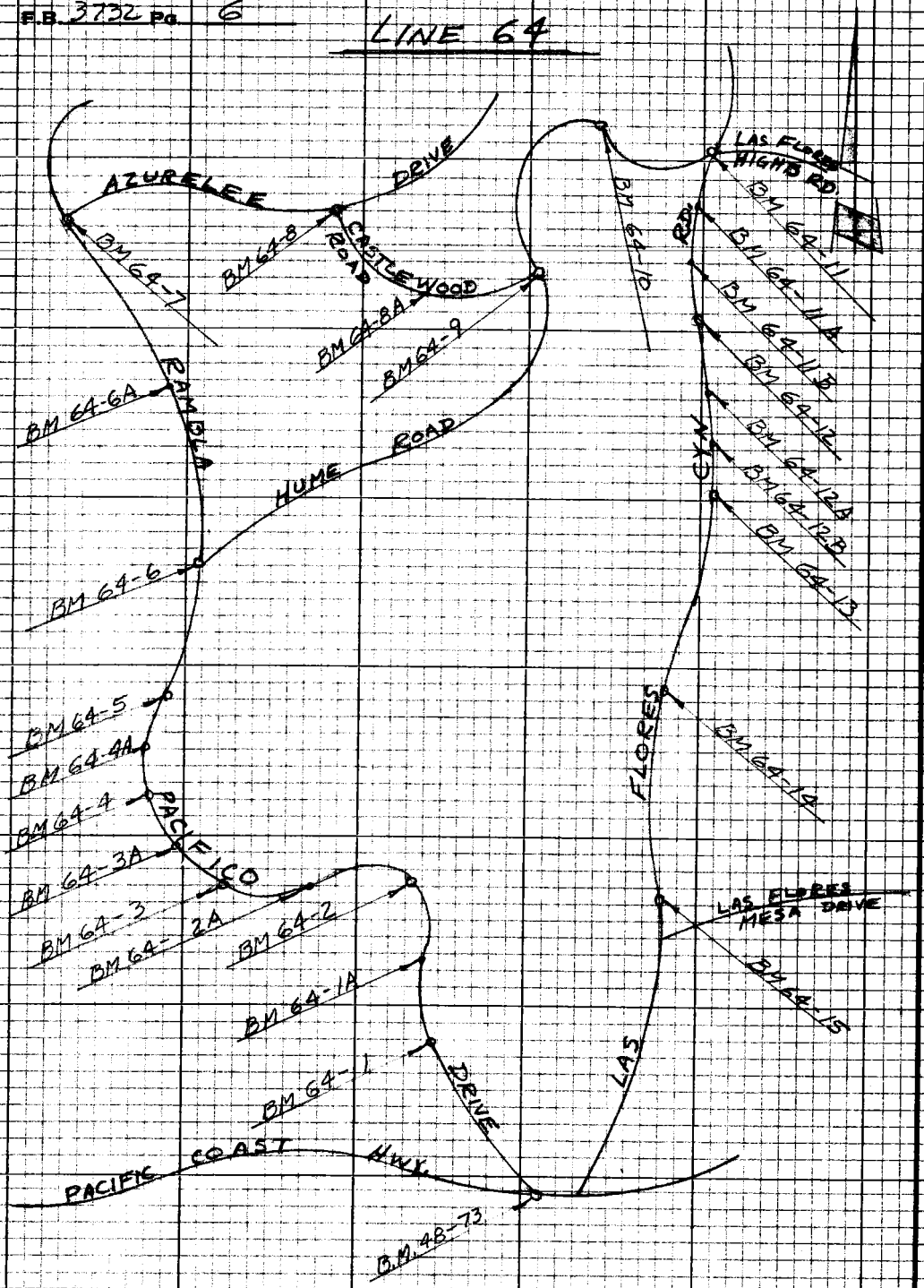


PLEASE RETURN TO
LOS ANGELES COUNTY ENGINEER
403 LOS ANGELES COUNTY ENGINEERING BLDG.

Do not extend this side of this line.

Note: Any Additions or Changes on this Sheet Must be Made or Circled in Red Ink With Date and Name of Person Making Change

Notes Ck'd by
Map No.
Office Work
Checked
Date

Survey of L.A.G. Precise Level Net
JN 030.02 Tape Std °F
Surveyed by R.C. Bowers
Notes RCB Date 3/17/69
Indexed C.J. GALLI

F.B. 3732 Pg. 7

B.M. 64-1
B.M. Desc. O.K., 3/17/69 per F.B. 2887-7 R.C. Bowers
O.K. 4-18-74 " " " G.E. DREIER

Note: Any Additions or Changes on this Sheet Must be Made or Circled in Red Ink With Date and Name of Person Making Change.

Do not extend this side of this line.

PLEASE RETURN TO
LOS ANGELES COUNTY ENGINEER
403 LOS ANGELES COUNTY ENGINEERING BLDG.

75F3C98 CE # 310 9-67

| | |
|---|---|
| Notes Ck'd by | Survey of L.A.Co. Precise Level Net |
| Map No. | JN 0301.02 Tape Std °F |
| Office Work | Surveyed by R.C. Bowers |
| Checked | Notes RCB Date 3/20/69 |
| Date | Indexed C.J. GALLI APR 24 '69 |

F.B. 3732 Pg. 9

B.M. 64-1A

RAMBLA PACIFICO DRIVE, 0.4 mi. N'ly of the Pacific Coast Hwy., at the So. Calif. Edison Co. Las Flores Substation. 58.3 ft. E'ly of the center of Pvm't, along the line Prod. of the N'ly wall of the Edison Co. Substation, and 0.5 ft. W. of the N.E. Cor. of the wall of the Edison Co. Substation.

An L.A.Co. Engr. Br. disk, stamped "B.M. 64-1A, 1969, 5869", set in conc., in the top of the N'ly Conc. wall of the Edison Co. Substation.

OK 4-19-74 G.E. DREIER

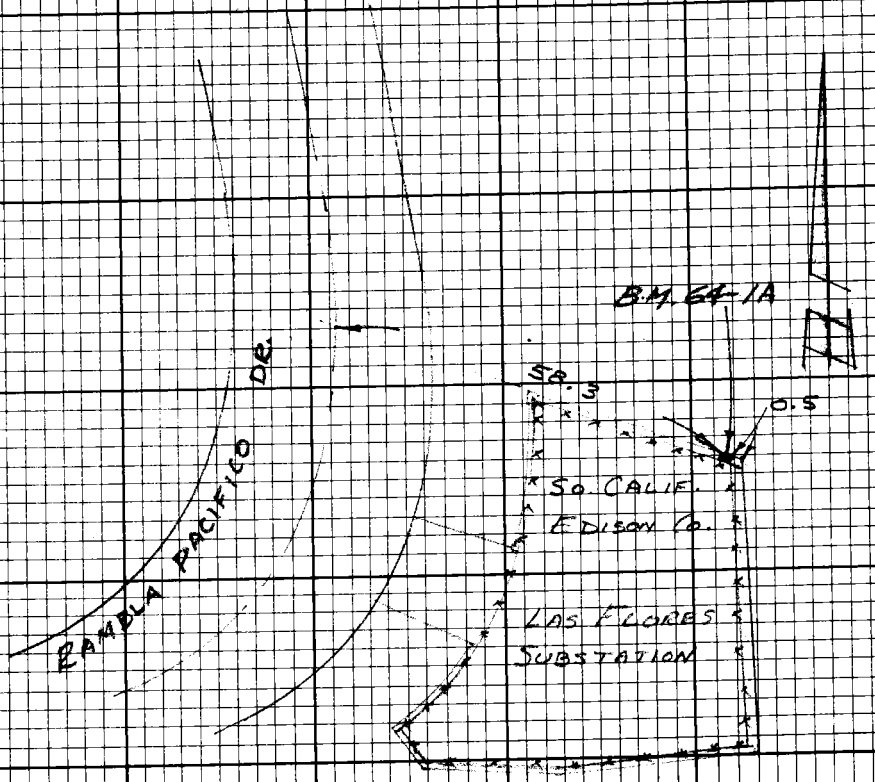


Flat Disk

Note: Any Additions or Changes on this Sheet Must be Made or Circled in Red Ink With Date and Name of Person Making Change.

Do not extend this side of this line.

PLEASE RETURN TO
LOS ANGELES COUNTY ENGINEER
403 LOS ANGELES COUNTY ENGINEERING BLDG.

75F3098 CE# 310 9-67

| | |
|---|---|
| Notes Ck'd by | Survey of L.A.Co. Precise Level Net |
| Map No. | JN 0301-02 Tape Std °F |
| Office Work | Surveyed by R.C. Bowers |
| Checked | Notes RCB Date 3/17/69 |
| Date | Indexed C. J. GALLI APR 24 '69 |

F.B. 3732 Pg. 11

B.M. 64-2

B.M. Desc. O.K. 3/17/69 per F.B. 2887-8 RC Bowers
O.K. 4-19-74 " " " G.E. DREIER

Note: Any Additions or Changes on this Sheet Must be Made or Circled in Red Ink With Date and Name of Person Making Change.

Do not extend this side of this line.

PLEASE RETURN TO
LOS ANGELES COUNTY ENGINEER
403 LOS ANGELES COUNTY ENGINEERING BLDG.

75F3C98 CE# 310 9-67

| | | |
|---|---|---|
| Notes Ck'd by | Survey of L.A.Co. Precise Level Net | F.B. 3732 Pg. 13 |
| Map No. | JN 0301.02 Tape Std °F | |
| Office Work | Surveyed by R.C. Bowers | |
| Checked | Notes RCB Date 3/19/69 | |
| Date | Indexed R.J. GALLI [illegible] | |

B.M. 64-2A

Rambla Pacifico Dr., 0.7 mi. northerly of the Pacific Coast Hwy. 22.3 ft. W. of the center of Pvm't, 5.7 ft. N.W. of the N.E. Cor. of a rock & Conc. Catch basin at Hwy. Sta ~~34+87~~, 3.14 and 1.8 ft. N'ly of the N.W. Cor., and on line prod the W. side of the above described catch basin.

An L.A.Co. Engr. Br. button disk, stamped "B.M. 64-2A, 1969, 5869", set in the top of a 12"x12" Conc. post, up 4"

A 2" marker pipe is 2° ft. E. of the B.M.

OK 4-19-74 G.E. DREIER

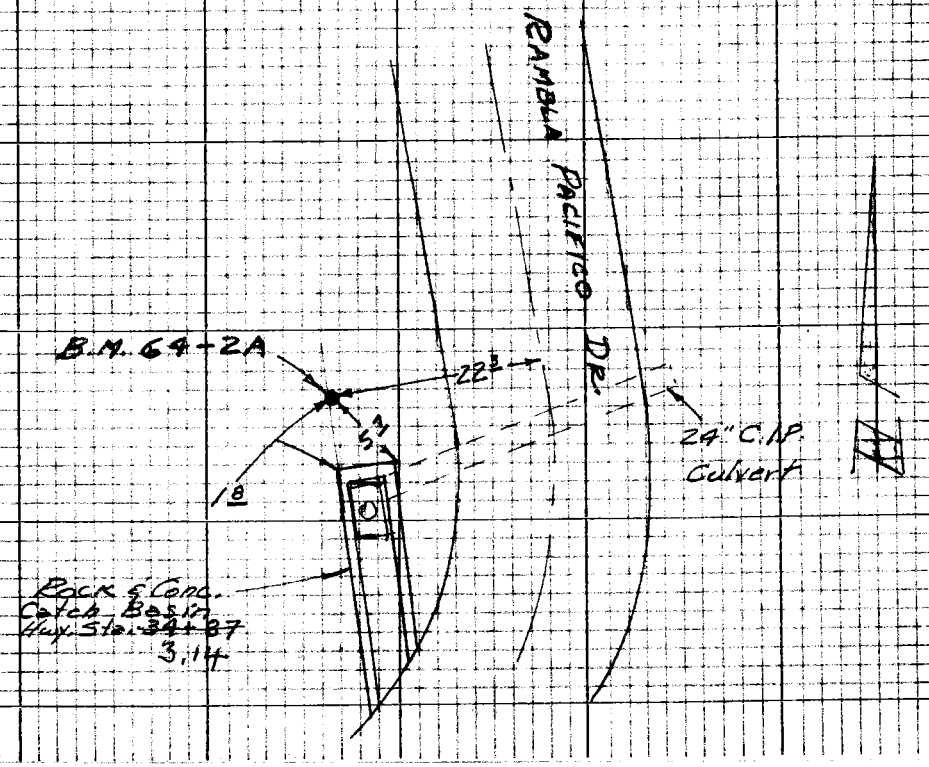


Note: Any Additions or Changes on this Sheet Must be Made or Circled in Red Ink With Date and Name of Person Making Change

Do not extend this side of this line.

PLEASE RETURN TO
LOS ANGELES COUNTY ENGINEER
403 LOS ANGELES COUNTY ENGINEERING BLDG.

76P3098 CK #310 8-66

| | |
|---|---|
| Notes Ck'd by | Survey of L.A.Co. Precise Level Net |
| Map No. | JN 030102 Tape Std °F |
| Office Work | Surveyed by R. C. Bowers |
| Checked | Notes RCB Date 3/17/69 |
| Date | Indexed C. J. GALLI [illegible] |

F.B. 3732 Pg. 15

B.M. 64-3

B.M. Desc. O.K., 3/17/69 per F.B. 2887-9,10 R.C. Bowers
O.K. 4-19-74 " " " " G.E. DREIER

Note: Any Additions or Changes on this Sheet Must be Made or Circled in Red Ink With Date and Name of Person Making Change.

Do not extend this side of this line.

PLEASE RETURN TO
LOS ANGELES COUNTY ENGINEER
403 LOS ANGELES COUNTY ENGINEERING BLDG.

76F3098 CE#310 9-67

| | |
|---|---|
| Notes Ck'd by | Survey of L.A.G. Precise Level Net |
| Map No. | JN 0301.02 Tape Std °F |
| Office Work | Surveyed by R.C. Bowers |
| Checked | Notes R.C.B. Date 3/20/69 |
| Date | Indexed D.L. GALLI APR 24 '69 |

F.B. 3732 Pg. 17

B.M. 64-3A

RAMBLA PACIFICO DRIVE, 1.05 MI. N'ly of the Pacific Coast Hwy, at a Rock & Conc. Catch basin at Hwy Sta. ~~57+26~~ 2.75. 48.2 ft. N.E. of a transformer Pole (unnumbered), 38.8 ft. S.E. of guy Pole # 1095569-E, 18.1 ft N'ly of the center of Pvm't, and 4.5 ft. W. of the S.E. Cor. of the catch basin.

An L.A.G. Engr. Br. button disk, stamped "B.M. 64-3A, 1969, 5869", set in Conc. in the top of the catch basin.

OBVIOUSLY DESTROYED FOUND HOLE & IMPRINT OF DISC 4-19-74 G.E. DREIER

B.M. 64-3B

RAMBLA PACIFICO DR. 1.05 MI. N'LY FROM PACIFIC COAST HWY. AT ROCK & CONC. CULVERT CATCH BASIN AT STATION "2.75", 65.0 FT. EAST OF TRANSFORMER POLE (NO. NO. ) 45.1 FT. S.E. OF GUY POLE NO. 1095569E 22 FT. N.E. OF THE CENTER OF THE PAVEMENT IN TOP OF S.W. CORNER OF CONC. INLET COVER SET A 2¾ INCH BRASS DISC STAMPED

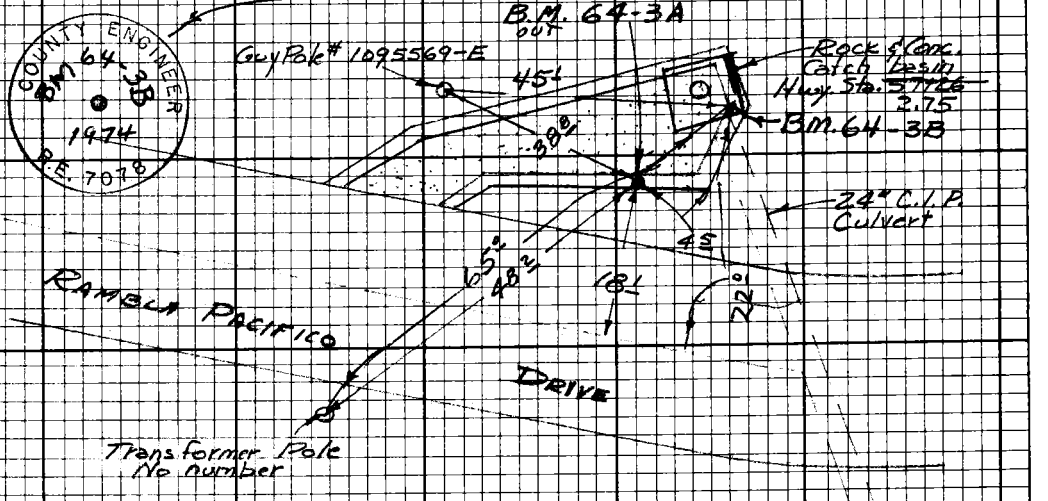


Note: Any Additions or Changes on this Sheet Must be Made or Circled in Red Ink With Date and Name of Person Making Change.

Do not extend this side of this line.

PLEASE RETURN TO
LOS ANGELES COUNTY ENGINEER
403 LOS ANGELES COUNTY ENGINEERING BLDG.

75F3C98 CE#310 9.67

| | |
|---|---|
| Notes Ck'd by | Survey of L.A.Co. Precise Level Net |
| Map No. | JN 8301.02 Tape Std °F |
| Office Work | Surveyed by R.C. Bowers |
| Checked | Notes RCB Date 3/17/69 |
| Date | Indexed E.J. GALLI MAR 24 '69 |

F.B. 3732 Pg. 19

B.M. 64-4

B.M. Desc. O.K. 3/17/69 per F.B. 2887-11,12 R.C. Bowers
O.K. 4-19-74 " " " " G.E. DREIER

Note: Any Additions or Changes on this Sheet Must be Made or Circled in Red Ink With Date and Name of Person Making Change.

Do not extend this side of this line.

PLEASE RETURN TO
LOS ANGELES COUNTY ENGINEER
403 LOS ANGELES COUNTY ENGINEERING BLDG.

76F3098 CE#810 9-67

| | | |
|---|---|---|
| Notes Ck'd by | Survey of L.A.G. Precise Level Net | F.B. 3732 Pg. 21 |
| Map No. | JN 0301.02 Tape Std °F | |
| Office Work | Surveyed by R.C. Bowers | |
| Checked | Notes RCB Date 3/20/69 | |
| Date | Indexed C.J. GALLI | |

B.M. 64-4A

RAMBLA PACIFICO DRIVE, 1.3 MI. N'ly of the Pacific Coast Hwy. 88.0 ft. N'ly of P.P.# 1209927E, 75.5 ft. E. of T.P.# 25358Y, 65.7 ft. N.W. of the No. end of a 6"x48" Conc headwall, and 18.0 ft. N.E. of the center of Pvm't.

An L.A.G. Engr. Br. button (1/4" wide x 1/8" high) disk, stamped "B.M. 64-4A, 1969, 5869", set in conc, in the top, at the center of a 6"x48" Conc. headwall. NOT FOUND 4-19-74 HDWLL BROKEN OUT. G.E. DREIER

B.M. 64-4B

RAMBLA PACIFICO DRIVE, 1.3 MILE N'LY FROM PACIFIC COAST HWY, 21.5 FEET EAST FROM THE CENTER OF THE PAVEMENT, 20.8 FT. NORTH OF POWER POLE 1209927E, 129 FEET S.E'LY FROM TEL. POLE NO. 25358Y, IN TOP OF CENTER OF A SMALL CONC. HEADWALL, SET A SMALL BUTTON 2 5/8 INCH BRASS DISC STAMPED

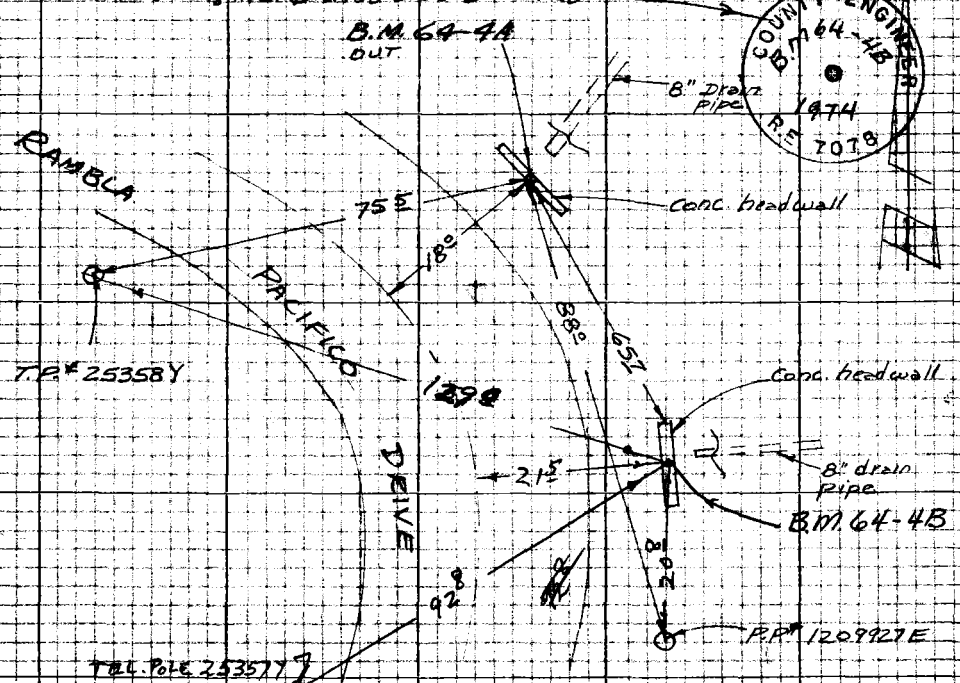


Note: Any Additions or Changes on this Sheet Must be Made or Circled in Red Ink With Date and Name of Person Making Change

Do not extend this side of this line.

PLEASE RETURN TO
LOS ANGELES COUNTY ENGINEER
403 LOS ANGELES COUNTY ENGINEERING BLDG.

25357Y

7623098 CE #310 8-66

F.B. 3732 PG. 22

4-22-74 G.E. DREYER

1209928E

B.M. 64-4C (LAS FLORES G-7A)

RAMBLA PACIFICO DRIVE, 1.1 MILES NORTHERLY FROM PACIFIC COAST HWY, AT W'LY SIDE OF A NEAR HORSESHOE CURVE, 23.2 FEET WEST OF THE CENTER OF THE PAVEMENT, 5.6 FT. N.W. OF A FIRE HYDRANT 7.5 FEET NORTH OF POWER POLE NO.

PLEASE RETURN TO
LOS ANGELES COUNTY ENGINEER
403 LOS ANGELES COUNTY ENGINEERING BLDG.

Do not extend this side of this line.

Note: Any Additions or Changes on this Sheet Must be Made or Circled in Red Ink With Date and Name of Person Making Change

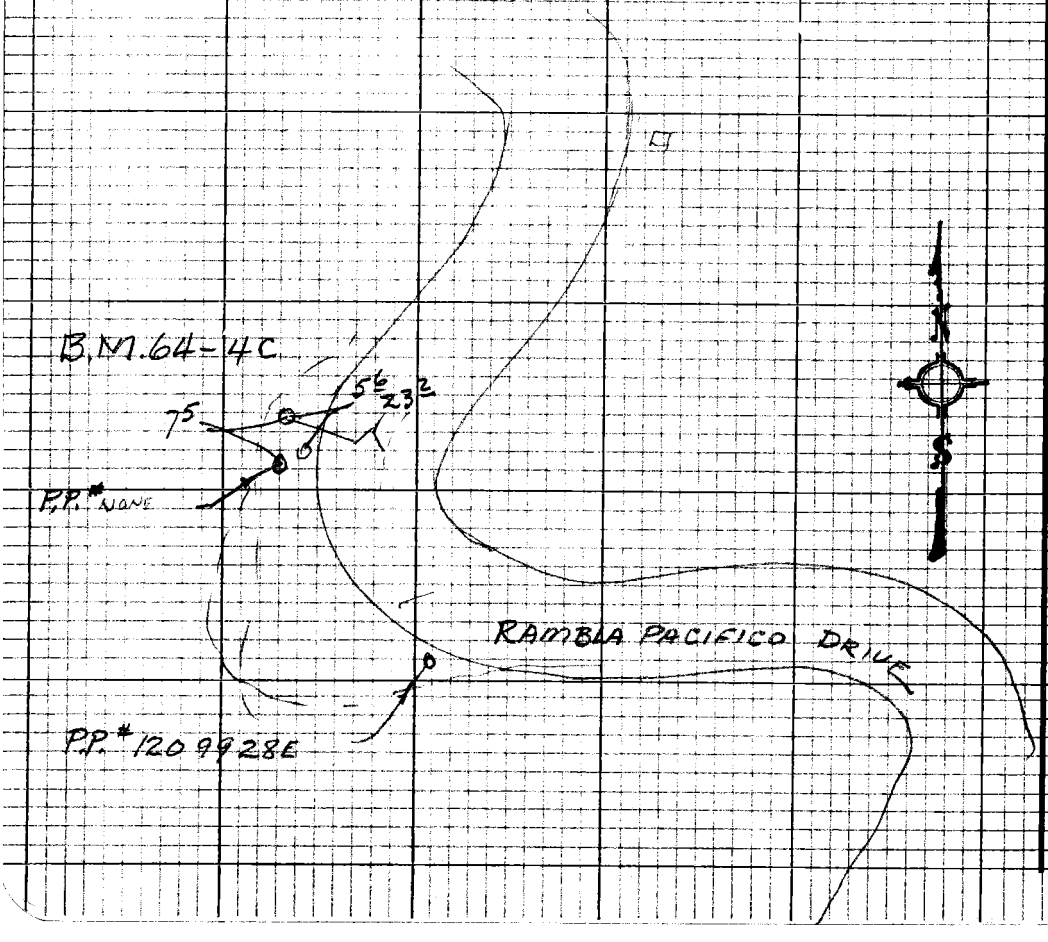

| | |
|---|---|
| Notes Ck'd by | Survey of L.A.Co Precise Level Net |
| Map No. | JN 0301.02 Tape Std °F |
| Office Work | Surveyed by RC Bowers |
| Checked | Notes RCB Date 3/17/69 |
| Date | Indexed C. J. GALLI MAR 24 '69 |

F.B. 3732 Pg. 23

B.M. 64-5

B.M. Desc. O.K. 3/17/69 per F.B. 2887-13,14 RC Bowers
O.K. 4-19-74 " " " " " G.E. DREIER

Note: Any Additions or Changes on this Sheet Must be Made or Circled in Red Ink With Date and Name of Person Making Change.

Do not extend this side of this line.

PLEASE RETURN TO
LOS ANGELES COUNTY ENGINEER
403 LOS ANGELES COUNTY ENGINEERING BLDG.

76F3098 CE #310 9-67

| | |
|---|---|
| Notes Ck'd by | Survey of L.A.Co. Precise Level Net |
| Map No. | JN 030V.02 Tape Std °F |
| Office Work | Surveyed by R.C. Bowers |
| Checked | Notes RCB Date 3/17/69 |
| Date | Indexed C.L. GALLI 2 4 '69 |

F.B. 3732 Pg. 25

B.M. 64-6

B.M. Desc. O.K. 3/17/69 per F.B. 2887-15,16 R.C. Bowers
O.K. 4-19-74 " " " " G.E. DREIER

Note: Any Additions or Changes on this Sheet Must be Made or Circled in Red Ink With Date and Name of Person Making Change.

PLEASE RETURN TO
LOS ANGELES COUNTY ENGINEER
403 LOS ANGELES COUNTY ENGINEERING BLDG.

Do not extend this side of this line.

75F3C98 CF #310 9/67

| | | |
|---|---|---|
| Notes Ck'd by | Survey of L.A.Co Precise Level Net | F.B. 3732 Pg. 27 |
| Map No. | JN 0301.02 Tape Std °F | |
| Office Work | Surveyed by R.C. Bowers | |
| Checked | Notes RCB Date 3/19/69 | |
| Date | Indexed G.L. GALLI APR 24 | |

B.M. 64-6A 4-23-74 NOT RECOVERED, PROBABLY DESTROYED BY INSTALATION OF CATCH BASIN COVER

Rambla Pacifico Drive, 0.2 Mi. N'ly of Hume Road, 47.5 ft. E. of a Fire Hyd, 40.0 ft. E. of T.P.# 25375 Y, 18.3 ft. N.E. of the center of Pvm't., and 4.1 ft. N.W. of an L.A.Co. Engr. Br. tag set in lead, in the top S.'ly Cor. of a rock & Conc. Catch basin.

An L.A.Co. Engr. Br. disk, stamped "B.M. 64-6A, 1969, 5869", set in Conc, flush in the top of a rock & Conc. catch basin, on the S.W.'ly side

B.M. 64-6B 4-23-74 G.E. DREIER

RAMBLA PACIFICO DR. 0.2 MI. N'LY FROM HUME ROAD 51.9 feet east of a fire hydrant. 44.3 feet east of T.P. No. 25375 Y. 18.3 feet northeast of center of pavement. Set flush in the southeast corner of a catch basin. An L.A. Co. Engr. brass disk stamped "BM 64-6B 1974 RE 7078" set flush on S.E. corner catch basin 1-2-76 DARVIS

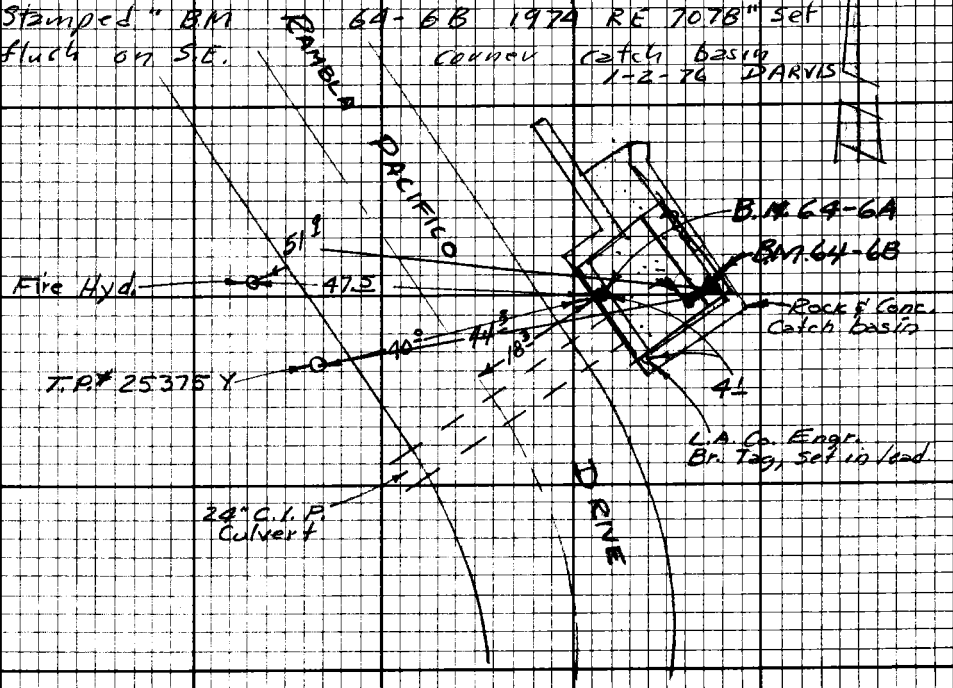


Note: Any Additions or Changes on this Sheet Must be Made or Circled in Red Ink With Date and Name of Person Making Change.

Do not extend this side of this line.

PLEASE RETURN TO
LOS ANGELES COUNTY ENGINEER
403 LOS ANGELES COUNTY ENGINEERING BLDG.

Flat disk

76F3098 CE#310 9-67

| | |
|---|---|
| Notes Ck'd by | Survey of L.A.G. Freeze Level Nd |
| Map No. | JN 0301.02 Tape Std °F |
| Office Work | Surveyed by RCBowers |
| Checked | Notes RCB Date 3/17/69 |
| Date | Indexed C.L.GALLI |

F.B. 3732 Pg. 29

B.M. 64 - 7

B.M. Desc. O.K. 3/17/69 per F.B. 2887-17,18 RCBowers
OK 4.23.74 " " G.E.DREIER

Note: Any Additions or Changes on this Sheet Must be Made or Circled in Red Ink With Date and Name of Person Making Change.

Do not extend this side of this line.

PLEASE RETURN TO
LOS ANGELES COUNTY ENGINEER
403 LOS ANGELES COUNTY ENGINEERING BLDG.

75F3098 CE#310 9.67

| | |
|---|---|
| Notes Ck'd by | Survey of L.A.Co. Precise Level Net |
| Map No. | JN 0301.02 Tape Std °F |
| Office Work | Surveyed by R.C. Bowers |
| Checked | Notes R.C.B. Date 3/17/69 |
| Date | Indexed C.L. GALLI |

F.B. 3732 Pg. 31

B.M. 64-8

B.M. Desc. O.K. 3/17/69 per F.B. 2887-19,20 R.C. Bowers
O.K. 4-23-94 " " G.E. Dreier

Note: Any Additions or Changes on this Sheet Must be Made or Circled in Red Ink With Date and Name of Person Making Change.

Do not extend this side of this line.

PLEASE RETURN TO
LOS ANGELES COUNTY ENGINEER
403 LOS ANGELES COUNTY ENGINEERING BLDG.

76F3C98 CE# 310 9-67

| | |
|---|---|
| Notes Ck'd by | Survey of L.A.Co. Prerise Level Net |
| Map No. | JN 0301.02 Tape Std °F |
| Office Work | Surveyed by R.C. Bowers |
| Checked | Notes RCB Date 3/19/69 |
| Date | Indexed [illegible] |

F.B. 3732 Pg. 33

B.M. 64-8A

CASTLEWOOD DR., 0.2 MI. NE'ly of AZURELEE DR., At house No. 21772. 9.0 ft. S.E. of the center of Pvm't., and 0.5 ft. S.W. of the S.W. edge of Conc. walk, on the N.W'ly side of a rock & Conc. post.

An L.A.Co. Engr. Br. button disk, stamped "B.M. 64-8A, 1969, 5869", in the top of a 12"x12" Conc. post, flush with the walk.

OK 4-23-74, G.E. DREIER

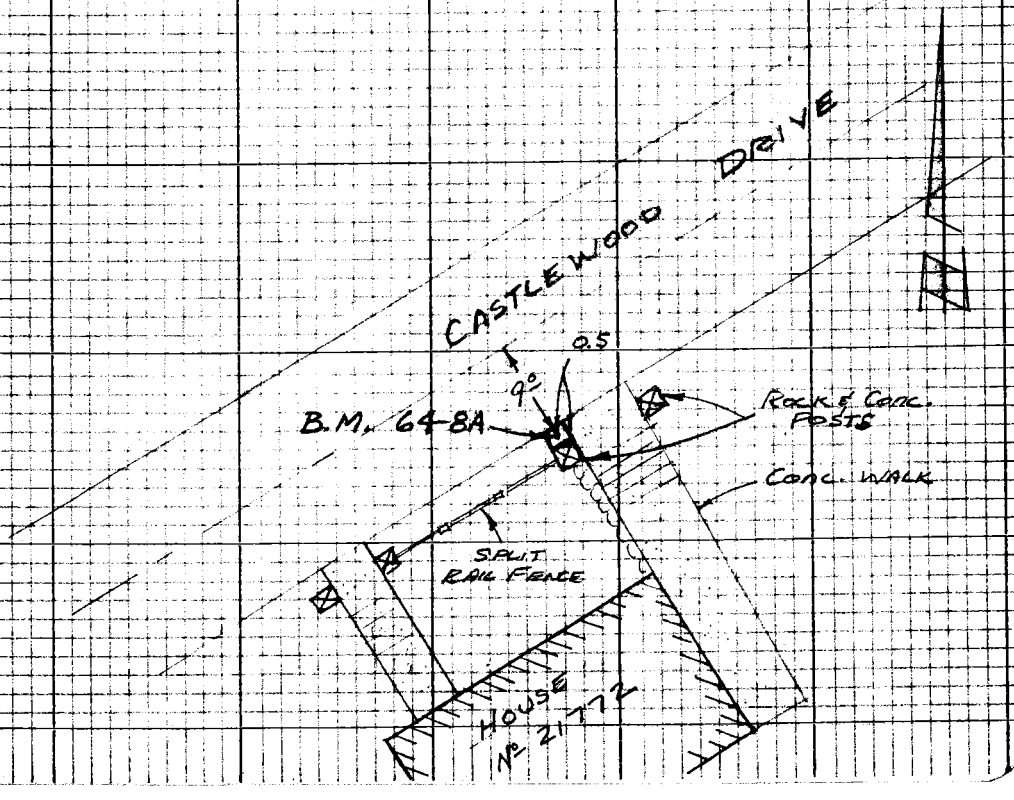


Note: Any Additions or Changes on this Sheet Must be Made or Circled in Red Ink With Date and Name of Person Making Change

Do not extend this side of this line.

PLEASE RETURN TO
LOS ANGELES COUNTY ENGINEER
403 LOS ANGELES COUNTY ENGINEERING BLDG.

7SP3098 CE #310 8-66

| | |
|---|---|
| Notes Ck'd by | Survey of L.A.G. Precise Land Net |
| Map No. | JN 030602 Tape Std °F |
| Office Work | Surveyed by RCBowers |
| Checked | Notes RCB Date 3/17/69 |
| Date | Indexed C.D. GALLI [illegible] |

F.B. 3732 Pg. 35

B.M. 64-9

B.M. Desc. O.K., 3/17/69 per F.B. 2887-21,22 RCBowers

Note: Any Additions or Changes on this Sheet Must be Made or Circled in Red Ink With Date and Name of Person Making Change.

Do not extend this side of this line.

PLEASE RETURN TO
LOS ANGELES COUNTY ENGINEER
403 LOS ANGELES COUNTY ENGINEERING BLDG.

75F3C98 CE#310 9-67

| | |
|---|---|
| Notes Ck'd by | Survey of L.A.Co. Process Land Net |
| Map No. | JN 0301.02 Tape Std °F |
| Office Work | Surveyed by R. C. Bowers |
| Checked | Notes RCB Date 3/17/69 |
| Date | Indexed C. J. GALLI 10 24 '69 |

F.B. 3732 PG. 37

B.M. 64-10

B.M. Desc. O.K. 3/17/69 per F.B. 3887-23,24 RCBowers
FOUND DESTROYED 1-23-74 REPLACED WITH 64-10A G.E. DREIER

B.M. 64-10A

HUME ROAD, 0.25 mi. N.E. FROM CASTLEWOOD ROAD, 0.4 mi. WESTERLY FROM LAS FLORES CN. RD, AT SMALL CURVE TO SOUTH, 15 FEET NORTH OF THE N'LY EDGE OF THE PAVEMENT, 2 FEET NORTH OF A 2" MARKER PIPE SET A 2 5/8" BUTTON CAPPED MONUMENT STAMPED ABOUT FLUST AT TOE OF SLOPE

COUNTY ENGINEER BM 64-10A 1974 R.E. 7078

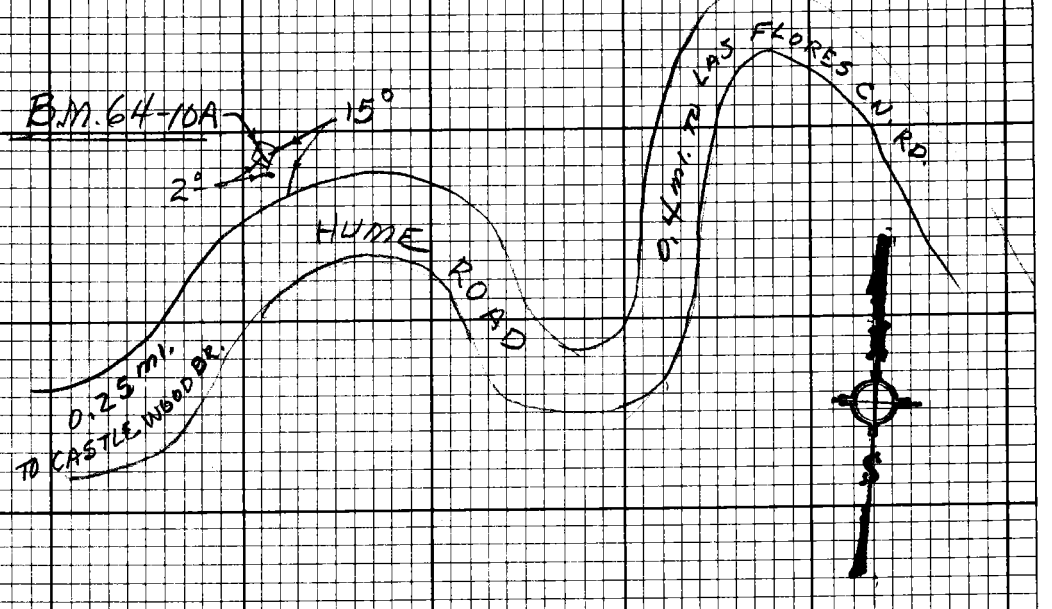


Note: Any Additions or Changes on this Sheet Must be Made or Circled in Red Ink With Date and Name of Person Making Change.

Do not extend this side of this line.

PLEASE RETURN TO
LOS ANGELES COUNTY ENGINEER
403 LOS ANGELES COUNTY ENGINEERING BLDG.

76F3098 CE#310 9-67

| | |
|---|---|
| Notes Ck'd by | Survey of L.A.G. Precise Level Net |
| Map No. | JN 030102 Tape Std °F |
| Office Work | Surveyed by R C Bowers |
| Checked | Notes RCB Date 3/17/69 |
| Date | Indexed C. J. GALLI |

F.B. 3732 Pg. 39

B.M. 64-11

B.M. Desc. O.K., 3/17/69 per F.B. 2887-25,26 R C Bowers

Note: Any Additions or Changes on this Sheet Must be Made or Circled in Red Ink With Date and Name of Person Making Change.

Do not extend this side of this line.

PLEASE RETURN TO
LOS ANGELES COUNTY ENGINEER
403 LOS ANGELES COUNTY ENGINEERING BLDG.

75F3098 CE#310 9-67

| | | |
|---|---|---|
| Notes Ck'd by | Survey of L.A.Co. Precise Level Net | F.B. 3732 Pg. 41 |
| Map No. | JN030102 Tape Std °F | |
| Office Work | Surveyed by R.C. Bowers | |
| Checked | Notes R.C.B. Date 3/19/69 | |
| Date | Indexed C.J. GALLI | |

B.M. 64-11A

LAS FLORES CYN. RD., 0.1 MI. S'ly of Las Flores Heights Rd., at a curve concave to the N.W. 170' ± N'ly of P.P.# 1638645E, 150' ± W. of P.P.# 1638644E, 20.0 ft. N.W. of the center of Pvm't., and 5.4 ft. S.E. of an angle point in a 2" G.I.P. water line.

An L.A.Co. Engr. Br. button disk, stamped "B.M. 64-11A, 1969, 5869", set in conc. on the top of the N.E. side of a 10'x10'x6' high red conglomerate boulder, approx 4.5 ft. higher than the Pvm't.

OK 4-24-74 G.E. DREIER

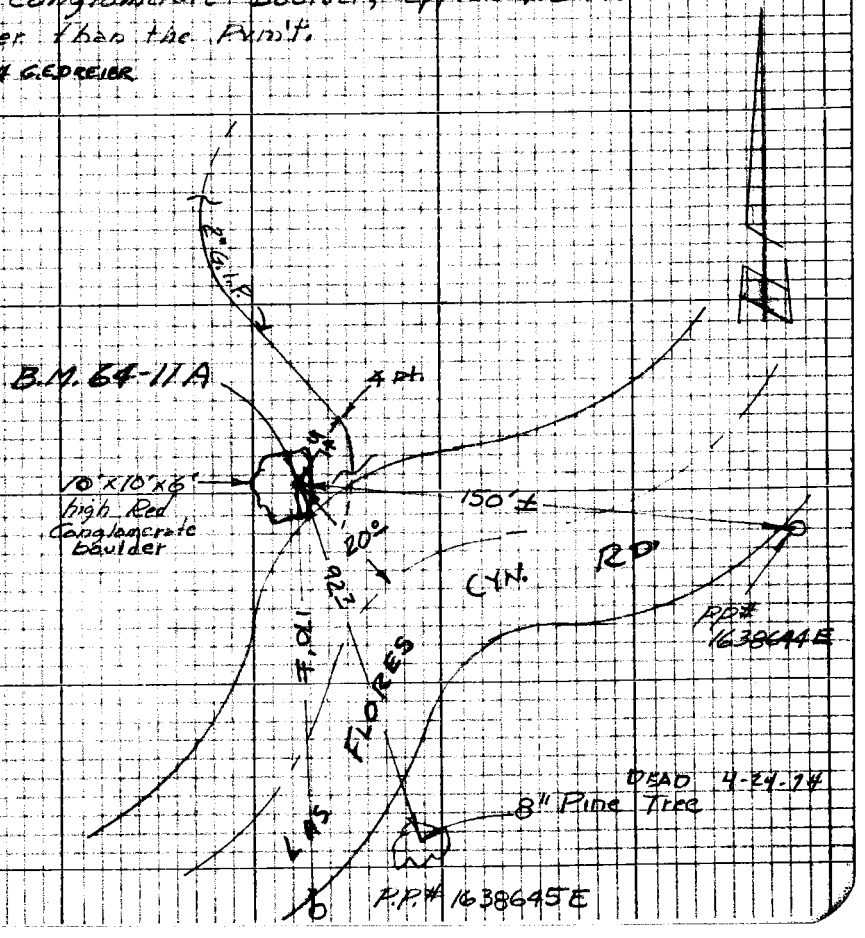


Note: Any Additions or Changes on this Sheet Must be Made or Circled in Red Ink With Date and Name of Person Making Change

PLEASE RETURN TO
LOS ANGELES COUNTY ENGINEER
403 LOS ANGELES COUNTY ENGINEERING BLDG.

Do not extend this side of this line.

76P3098 CK #310 8-66

| | |
|---|---|
| Notes Ck'd by | Survey of L.A.G. Precise Level Net |
| Map No. | JN 0301.02 Tape Std °F |
| Office Work | Surveyed by R.C. Bowers |
| Checked | Notes RCB Date 3/19/69 |
| Date | Indexed [illegible] |

F.B. 3732 Pg. 43

B.M. 64-11B

LAS FLORES CYN. RD., 0.2 MI. S'ly of Las Flores Heights Rd, at House No. 3006. 17.8 ft. S.E. of the center of road, 9.3 ft. N.W. of the Jct. of Two rock & conc. walls, and 9.1 ft. North of Trans. P. # 615281E.

An L.A.G. Engr. Br. button disk, stamped "B.M. 64-11B, 1969, 5869", set in conc. in the top of a rock & conc. head wall of a catch basin.

OK 4-24-74 G.E. DREIER

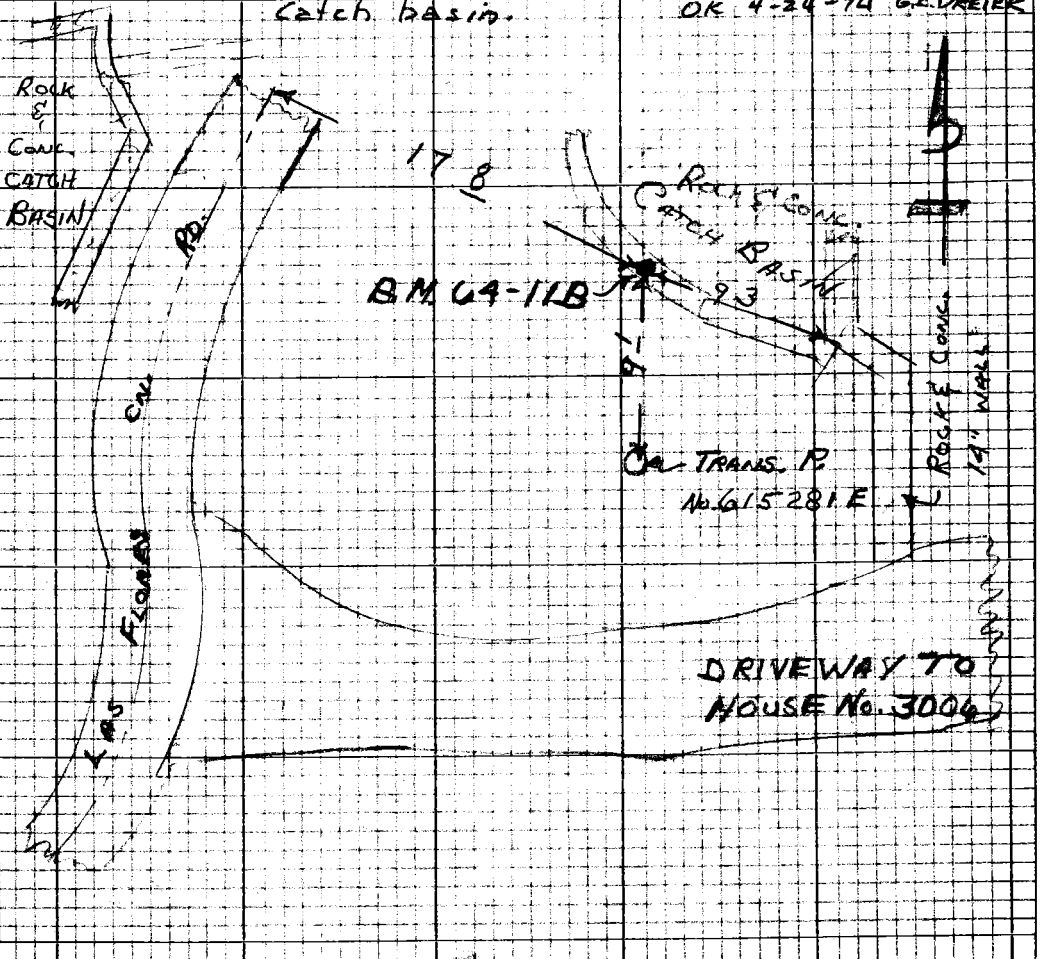


Note: Any Additions or Changes on this Sheet Must be Made or Circled in Red Ink With Date and Name of Person Making Change

PLEASE RETURN TO
LOS ANGELES COUNTY ENGINEER
403 Los Angeles County Engineering Bldg.

Do not extend this side of this line.

76P3095 CE #310 8-66

F.B. 3732 Pg. 44

4-23-74 G.E. DREIER

B.M. 64-11C (LAS FLORES H-6)

LAS FLORES CANYON ROAD AND LOS FLORES HEIGHTS ROAD AND HUME ROAD, 61 FEET EAST OF CENTER OF PAVEMENT, 52.7 FEET S.E. FROM POWER POLE NO. 1759478E (S'LY OF THREE), 109.6 FEET N.E. OF STREET NAME SIGN (HUME ROAD - LAS FLORES CN. RD.) 5 FEET SOUTH OF A 2" MARKER PIPE, FOUND A "L.A. CO. SURVEY CONTROL SYSTEM TRAVERSE STATION" BRASS DISC STAMPED "LAS FLORES H-6 1963 RE. 5869" IN TOP OF A 14" CONCRETE POST FLUSH.

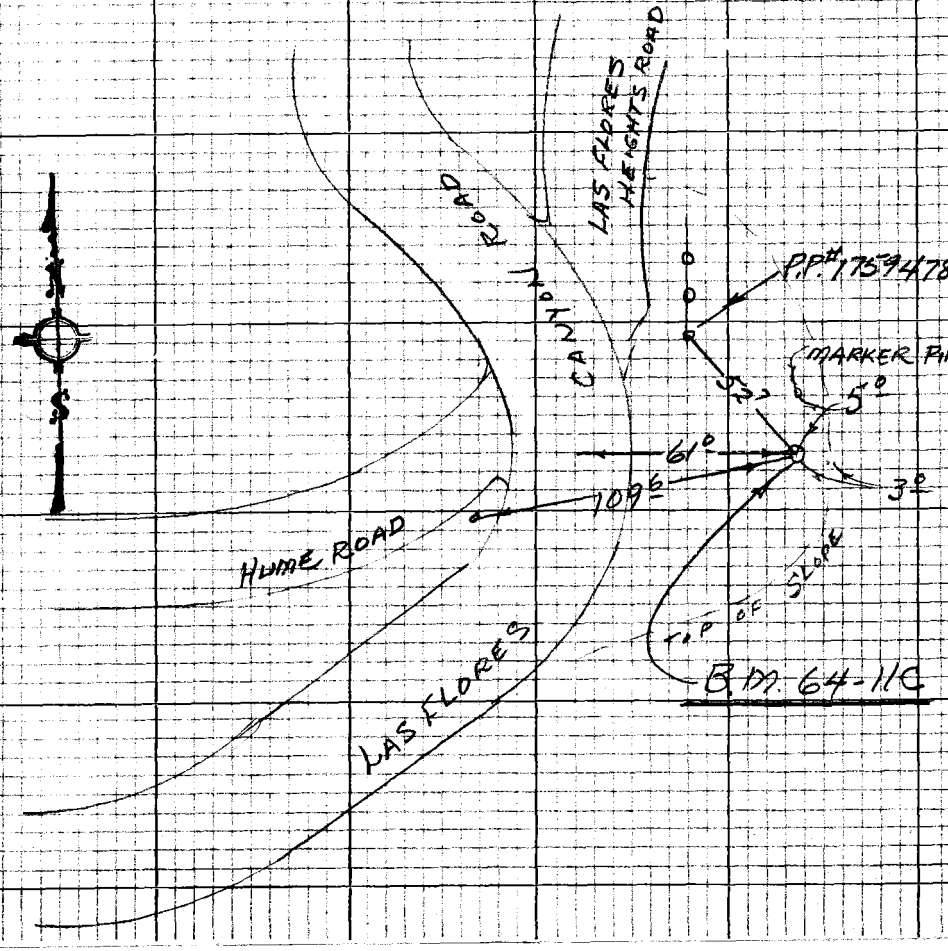



PLEASE RETURN TO
LOS ANGELES COUNTY ENGINEER
403 LOS ANGELES COUNTY ENGINEERING BLDG.

Do not extend this tidd or this line.

Note: Any Additions or Changes on this Sheet Must be Made or Circled in Red Ink With Date and Name of Person Making Change

| | |
|---|---|
| Notes Ck'd by | Survey of L.A.C. Precise Lead Net |
| Map No. | JN 030106 Tape Std °F |
| Office Work | Surveyed by R.C. Bowers |
| Checked | Notes RCB Date 3/17/69 |
| Date | Indexed C.B. GALLI 4-24-69 |

F.B. 3732 Pg. 45

B.M. 64-12

B.M. Desc. O.K., 3/17/69 per F.B. 2387-27,28 RC Bowers

RECOVERED - DAMAGED " " " " 4-24-74 G.E. DREIER

Note: Any Additions or Changes on this Sheet Must be Made or Circled in Red Ink With Date and Name of Person Making Change.

Do not extend this side of this line.

PLEASE RETURN TO
LOS ANGELES COUNTY ENGINEER
403 LOS ANGELES COUNTY ENGINEERING BLDG.

76F3098 CE#310 9-67

| | |
|---|---|
| Notes Ck'd by | Survey of L.A.Co. Precise Level Net |
| Map No. | JN 0301.02 Tape Std °F |
| Office Work | Surveyed by R.C. Bowers |
| Checked | Notes RCB Date 3/19/69 |
| Date | Indexed G.L. GALL |

F.B. 3732 Pg. 47

BM 64-12A

LAS FLORES CYN. RD, 1.3 MI. N'ly of the Pacific Coast Hwy. 78.0 ft. N.W. of Tel. Pole # 2654Y, 25.5 ft. No. and across the street of the S.E. end of a conc. & sandstone retaining wall, and 12.7 ft. N'ly of the center of Pvm't. An L.A.Co. Engr. Br. button disk, Stamped "B.M. 64-12A, 1969, 5869", set in conc. in the top of the N'ly conc. & sandstone retaining wall, 2.1 ft. N.W. of the S.E. end.

OK 4-24-74 G.E. DREIER

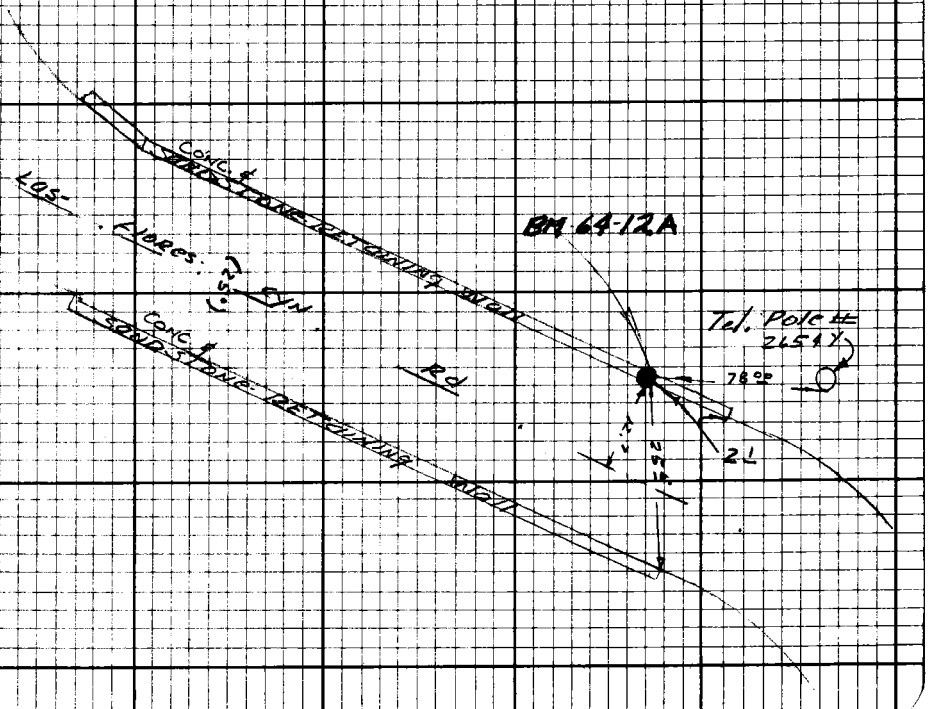


Note: Any Additions or Changes on this Sheet Must be Made or Circled in Red Ink With Date and Name of Person Making Change.

Do not extend this side of this line.

PLEASE RETURN TO
LOS ANGELES COUNTY ENGINEER
403 LOS ANGELES COUNTY ENGINEERING BLDG.

76E3098 CE#310 9.67

Notes Ck'd by
Map No.
Office Work
Checked
Date

Survey of L.A.Co. Precise Level Net
J.N. Series Tape Std °F
Surveyed by E.C. Bowen
Notes RCB Date 3/19/69
Indexed

F.B. 3732 Pg. 49

Note: Any Additions or Changes on this Sheet Must be Made or Circled in Red Ink With Date and Name of Person Making Change.

Do not extend this side of this line.

PLEASE RETURN TO
LOS ANGELES COUNTY ENGINEER
403 LOS ANGELES COUNTY ENGINEERING BLDG.

B.M. 64-12B

LAS FLORES CYN. RD., 1.15 MI. N'ly of the Pac. Coast Hwy, on the W side of a curve concave to the east. 41.8 W. of the W. end of a 18" C.M.P. Culvert, and 16.0 ft. S.W. of the center of Pvmt.

An L.A.Co. Engr. Br. disc, stamped "B.M. 64-12B, 1969, 5869", set in Conc. in the top of a rock outcrop, about 3.5 ft. higher than the edge of Pvmt.

OK 4-24-74 G.E. DREIER

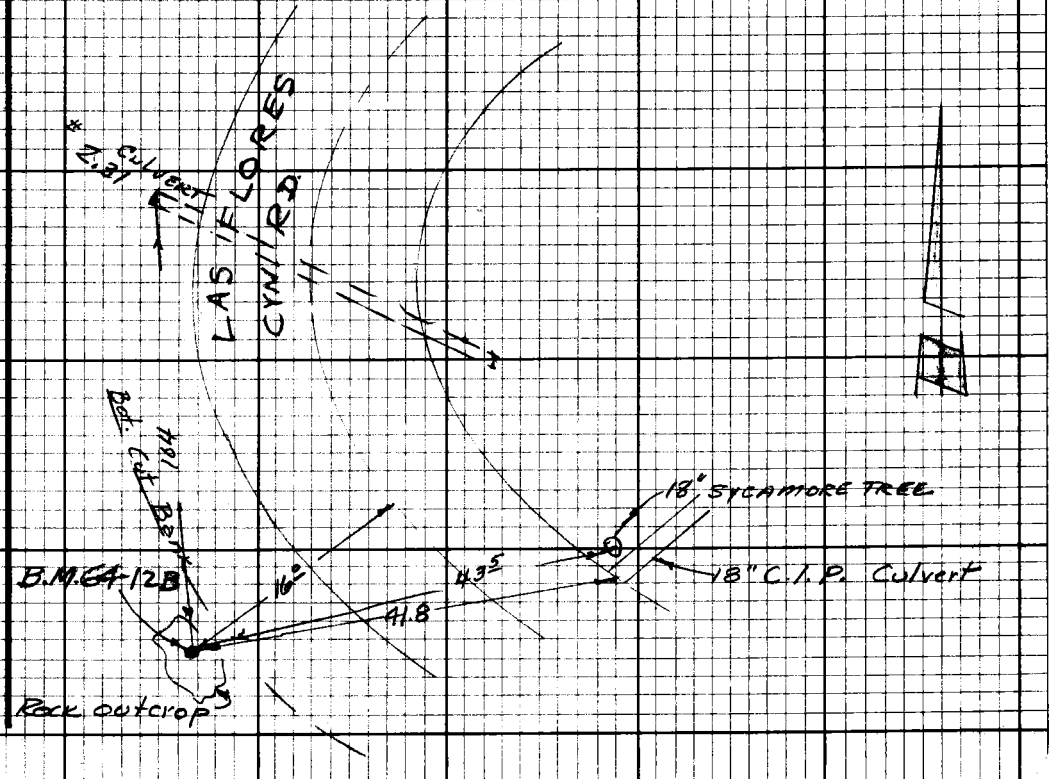

| | |
|---|---|
| Notes Ck'd by | Survey of L.A.G. Precise Level Net |
| Map No. | JN 0301.02 Tape Std °F |
| Office Work | Surveyed by R.C. Bowers |
| Checked | Notes RCB Date 3/18/69 |
| Date | Indexed [illegible] APR 24 [illegible] |

F.B. 3732 PG. 51

B.M. 64-13

B.M. Desc. O.K., 3/18/69 per F.B. 2887-29,30 R.C. Bowers
O.K. 4-24-74 " " " G.E. DREIER

Note: Any Additions or Changes on this Sheet Must be Made or Circled in Red Ink With Date and Name of Person Making Change.

Do not extend this side of this line.

PLEASE RETURN TO
LOS ANGELES COUNTY ENGINEER
403 LOS ANGELES COUNTY ENGINEERING BLDG.

76F3098 CF#310 9-67

| | |
|---|---|
| Notes Ck'd by | Survey of L.A.G. Precise Level Net |
| Map No. | JN 0301.02 Tape Std °F |
| Office Work | Surveyed by R.C. Bowers |
| Checked | Notes RCB Date 3/18/69 |
| Date | Indexed CLIL GALLI APR 24 '69 |

F.B. 3732 PG. 53

B.M. 64-14

B.M. Desc. OK 3/19/69 per F.B. 2887-31,32 R.C. Bowers
OK 4-24-74 " " " " G.E. Deele K

Note: Any Additions or Changes on this Sheet Must be Made or Circled in Red Ink With Date and Name of Person Making Change.

Do not extend this side of this line.

PLEASE RETURN TO
LOS ANGELES COUNTY ENGINEER
403 LOS ANGELES COUNTY ENGINEERING BLDG.

76F3098 CE# 310 9/67

| | |
|---|---|
| Notes Ck'd by | Survey of L.A.Co. Precise Level Net |
| Map No. | JN 030102 Tape Std °F |
| Office Work | Surveyed by R.C. Bowers |
| Checked | Notes RCB Date 3/18/69 |
| Date | Indexed G.L. GALLI APR 24 '69 |

F.B. 3732 Pg. 55

B.M. 64-15

B.M. Desc. O.K. 3/18/69 per F.B. 2887-33, 34 R.C. Bowers

O.K. 4-24-74 " " " G.E. DREIER

Note: Any Additions or Changes on this Sheet Must be Made or Circled in Red Ink With Date and Name of Person Making Change.

Do not extend this side of this line.

PLEASE RETURN TO
LOS ANGELES COUNTY ENGINEER
403 LOS ANGELES COUNTY ENGINEERING BLDG.

76E3098 CE #310 9/67