| | |
|---|---|
| Notes Ck'd by | Survey of LA Co. PRECISE LEVEL NUT F.B. 3733 Pg. 5 |
| Map No. | JN 030102 Tape Std °F |
| Office Work | Surveyed by |
| Checked | Notes Date 1968 |
| Date | Indexed [illegible] |

BOOK INDEX

| | PAGE |
|---|---|
| LINE NO. 67 (1968) | 7 & 8 BLANK 9 THRU 38 |
| LINE NO. 56 " | 38 to 43 BLANK 43 THRU 132 |
| LINE NO. 59 " | 135 THRU 204 |
| LINE NO. 25, (1971) | 211 THRU 240 |

Not microfilmed

PLEASE RETURN TO
LOS ANGELES COUNTY ENGINEER
403 Los Angeles County Engineering Bldg.
Changes on this ... in Red ... of Person
FORM CE #310 9-67

| | | |
|---|---|---|
| Notes Ck'd by | Survey of L.A. Co. PRECISE LEVEL NET | F.B. 3733 Pg. 9 |
| Map No. | JN 0301.02 Tape Std °F | |
| Office Work | Surveyed by G.E. DREIER | |
| Checked | Notes Date 9-10-68 | |
| Date | Indexed C. J. GALLI | |

JOB. NO. 0301.02

L.A. CO. PRECISE LEVEL NET

LINE NO. 67 — ON BREA CANYON ROAD

FROM 5th AVE TO L.A.-ORANGE CO. LINE

DIFF. IN ELEV. IN F.B. 3786-11 TO 124

DREIER
MALDONADO
SIEMANN
McKNIGHT
MOORE

Note: Any Additions or Changes on this Sheet Must be Made or Checked in Red Ink With Date and Name of Person Making Change.
PLEASE RETURN TO
LOS ANGELES COUNTY ENGINEER
403 LOS ANGELES COUNTY ENGINEERING BLDG.
Do not extend this side of this line.

# ROUTE SKETCH

F.B. 3733 Pg. 10 LINE No. 67

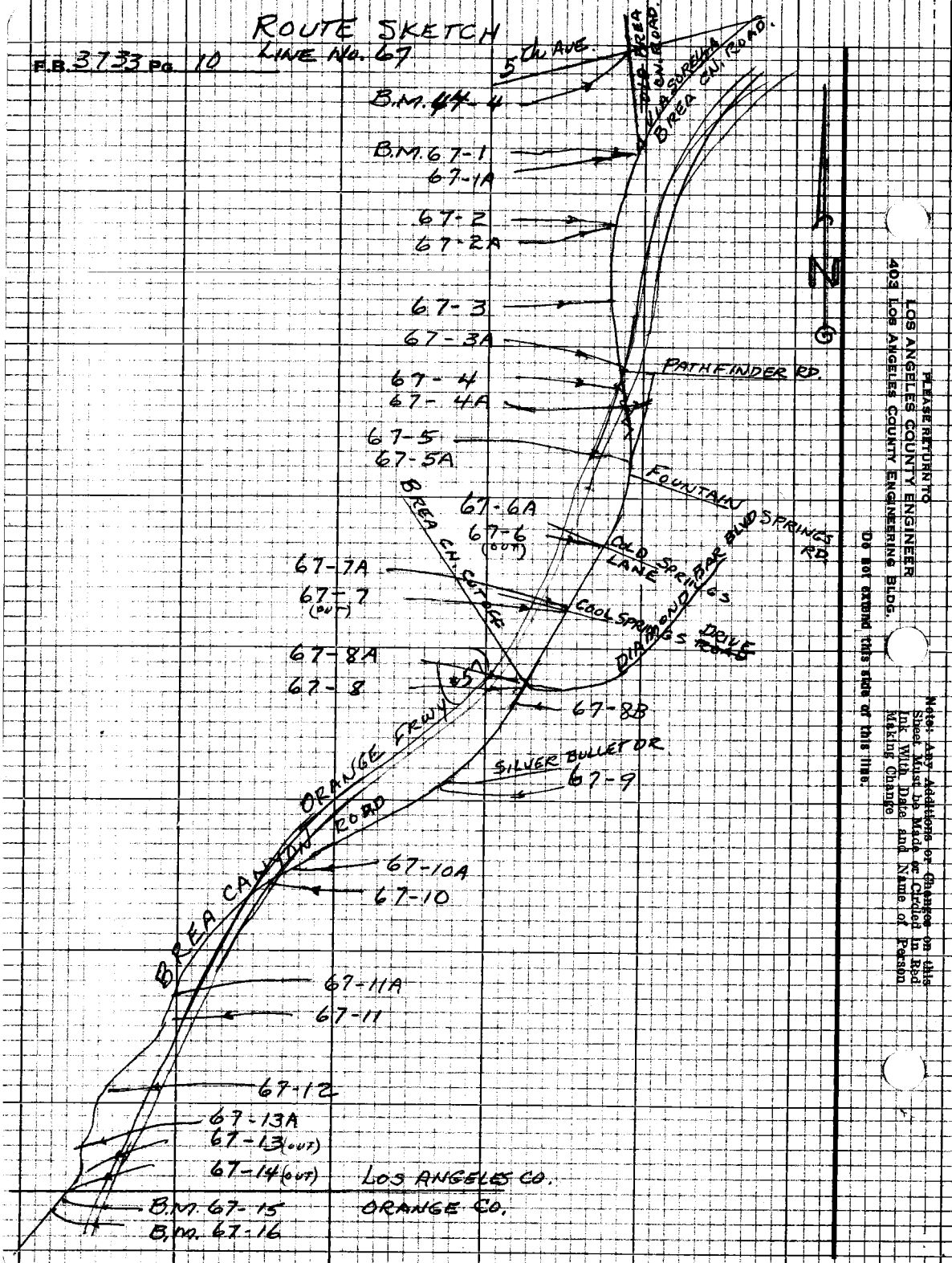


PLEASE RETURN TO
LOS ANGELES COUNTY ENGINEER
403 LOS ANGELES COUNTY ENGINEERING BLDG.

Do Not extend this side of this line.

Note: Any Additions or Changes on this Sheet Must Be Made or Circled in Red Ink With Date and Name of Person Making Change

Notes Ck'd by
Map No.
Office Work
Checked
Date

Survey of A.A.Co. PRECISE LEVEL NET F.B. 373B Pg. 11
JN030A02 Tape Std °F
Surveyed by G.E. DREIER
Notes G.E.DREIER Date 9-11-68
Indexed C. I. CAILL

B.M. 67-1 (U.S.C.&G.S. "STOP" 1938)
BREA CN. RD. & OLD BREA CN. ROAD, WEST SIDE, 30.5 FT. WEST OF ℄ OF OLD BREA CN. RD, 36.7 FT. S. OF POWER POLE NO. G19176Y, 26.3 FT. S.E. OF A "H" BEAM SIGN SUPPORT POST, A 3½ INCH U.S. COAST AND GEODETIC SURVEY TRIANGULATION STATION DISC STAMPED "STOP 1938" IN TOP OF A 10 INCH CONC. POST FLUSH
12-10-73 G.E.D. NOT FOUND PROBABLY DESTROYED BY WIDENING OF PAVEMENT
SEE NEXT PAGE

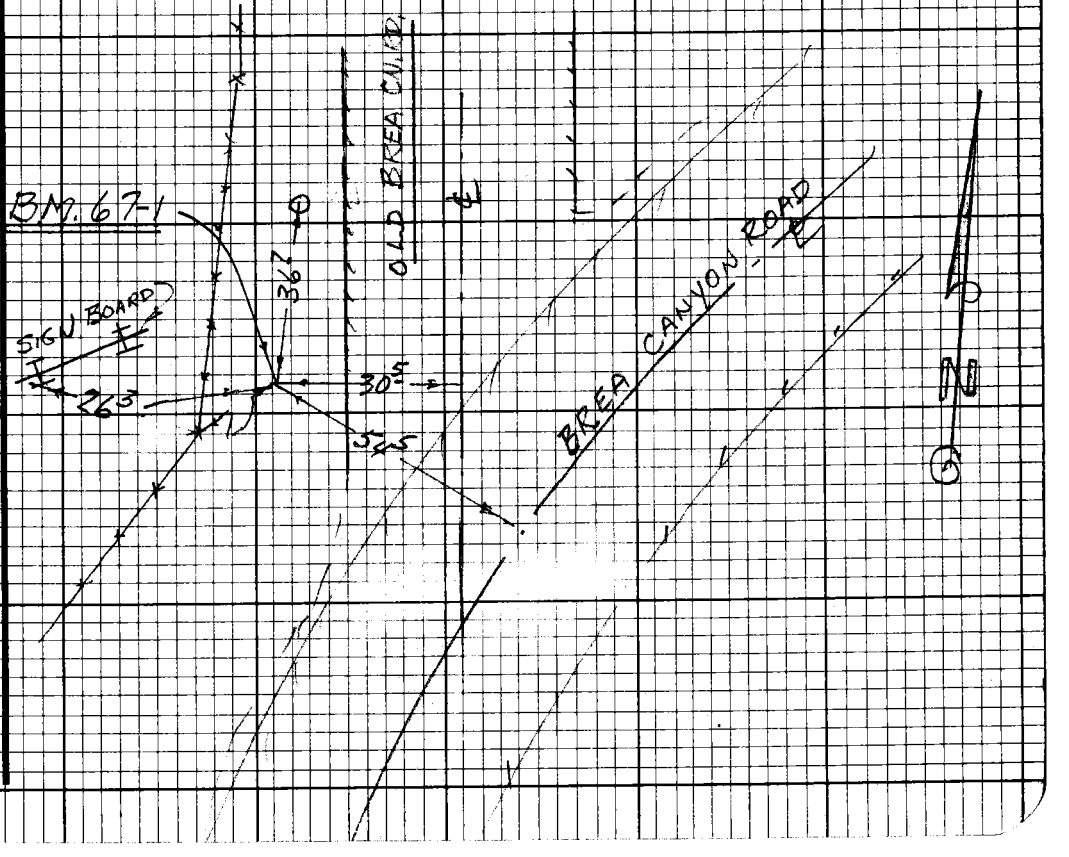


Note: Any Additions or Changes on this Sheet Must be Made or Circled in Red Ink With Date and Name of Person Making Change.

Do not extend this side of this line.

PLEASE RETURN TO
LOS ANGELES COUNTY ENGINEER
403 LOS ANGELES COUNTY ENGINEERING BLDG.

7683098 CE #310 9167

F.B 3733 Pg 12

(12-14-73 G.E.DREIER)

BM 67-1A

BREA CANYON ROAD, 0.4 MILE SOUTH OF COLIMA ROAD AT Y JUNCTION OF VIA SORELLA AND FORMERLY BREA CANYON ROAD AND OLD BREA CANYON ROAD, ON WEST SIDE OF PAVEMENT, 257 FEET S.W. OF THE INTERSECTION, IN TOP OF THE SOUTHEAST CORNER OF CONCRETE STORM DRAIN STRUCTURE, SET A 2 3/4 INCH SMALL BUTTON BRASS DISC STAMPED

COUNTY ENGINEER BM 67-1A 1973 R.E. 7078

69.7 FEET WEST OF EAST CURB.

PLEASE RETURN TO
LOS ANGELES COUNTY ENGINEER
403 Los Angeles County Engineering Bldg.

Do not extend this side of this line.

Note: Any Additions or Changes on this Sheet Must be Made or Circled in Red Ink With Date and Name of Person Making Change.

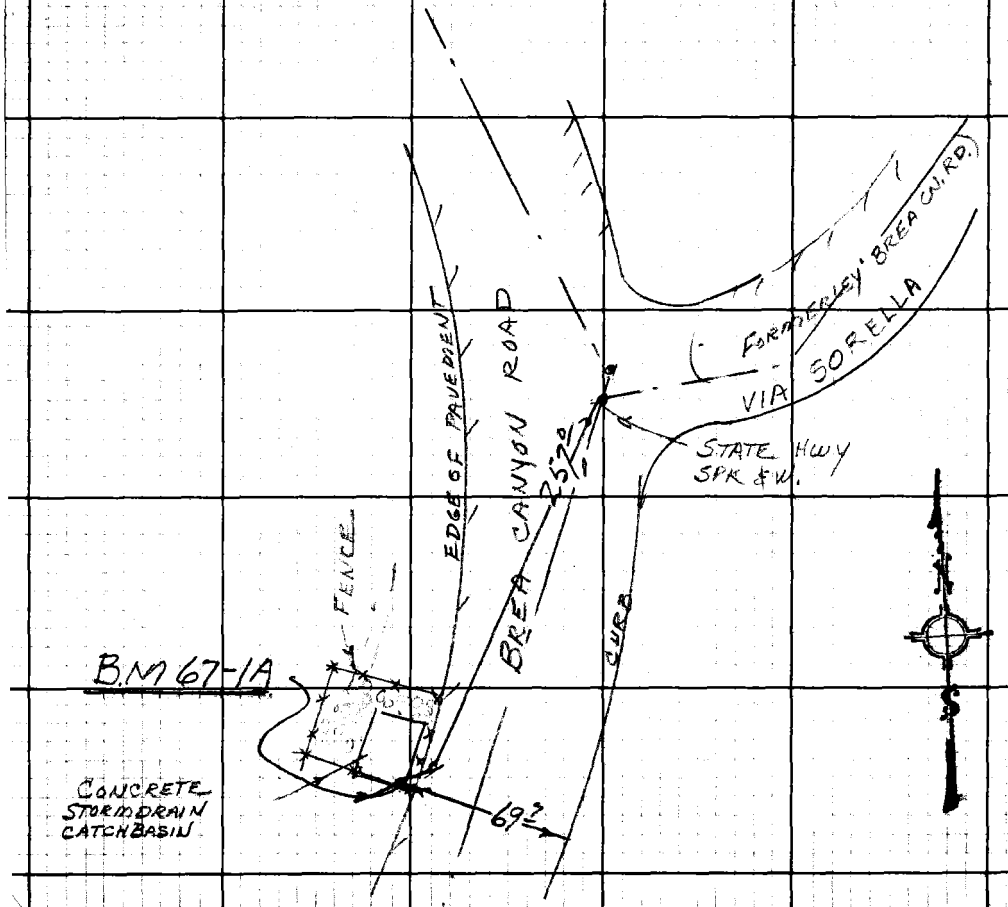

| | | |
|---|---|---|
| Notes Ck'd by | Survey of L.A.Co. PRECISE LEVEL NET | F.B. 3733 Pg. 13 |
| Map No. | JN 0301.02 Tape Std °F | |
| Office Work | Surveyed by G.E. DREIER | |
| Checked | Notes G.E. DREIER Date 9-11-68 | |
| Date | Indexed E.J. GALLI | |

B.M. 67-2 (U.S.C. & G.S. L 346 1949)

BREA CANYON ROAD 0.25 MI. SOUTH OF JCT. OF OLD BREA CN. RD., 50.2 FT. WEST OF ℄, 47.0 FT N. OF CENTER OF A 24 INCH CULVERT, 80.5 FT. N. OF THE N. GATE POST AT A DIRT ROAD TO RANCH, 1.5 FT. EAST OF A BARBED WIRE FENCE, A 3½ INCH U.S.C. & G.S. DISC STAMPED "L 346 1949" IN TOP OF A 12" CONC. POST, UP ABOUT 4 INCHES

G.E.D. 12-10-73, NOT FOUND, PROBABLY DESTROYED BY FRWY CONST. SEE NEXT PAGE

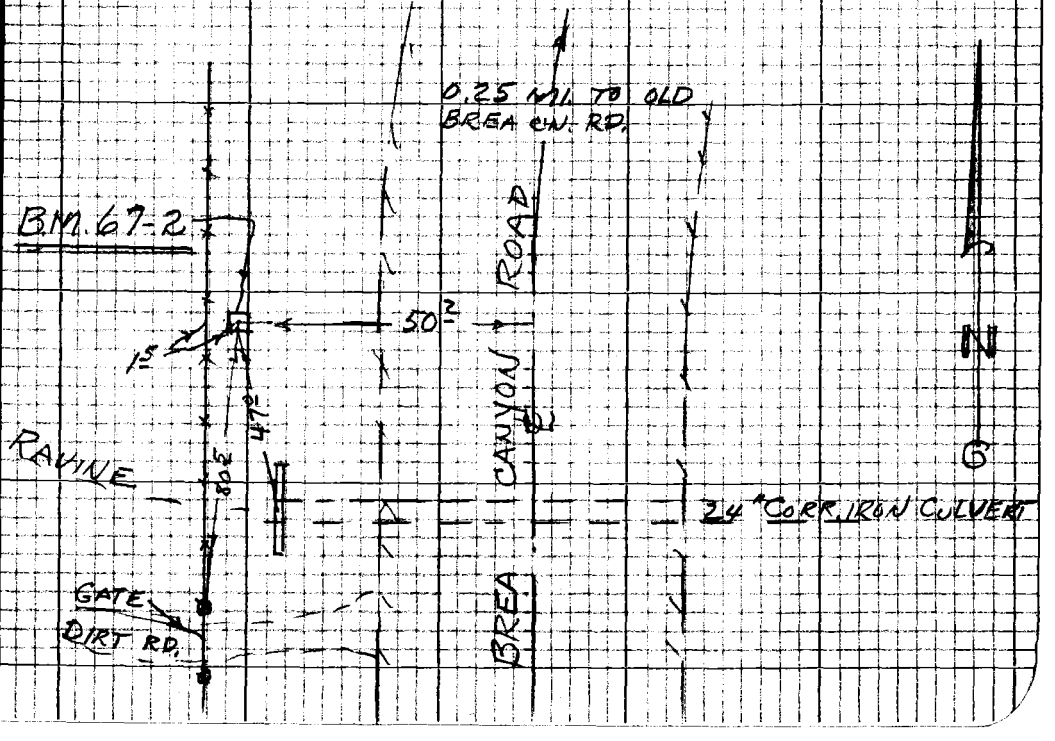


Note: Any Additions or Changes on this Sheet Must be Made or Circled in Red Ink With Date and Name of Person Making Change

Do not extend this side of this line.

PLEASE RETURN TO
LOS ANGELES COUNTY ENGINEER
403 LOS ANGELES COUNTY ENGINEERING BLDG.

7623095 CE #310 5-66

F.B. 3733 Pg. 14

(12-10-73 G.E.DREIER)

B.M. 67-2A

BREA CANYON ROAD 0.3 MI. SOUTHERLY FROM ~~OLD BREA CNTRD.~~ VIA SORELLA JUNCTION OF ~~OLD BREA CNTRD.~~, 245 FEET WEST OF WEST EDGE OF PAVEMENT, 65 FEET WEST OF EAST CURB, 101 FEET NORTH OF POWER POLE No. 1863205E, 138 FEET SOUTH OF POWER POLE No. 1863206E, IN TOP OF SOUTH END OF CONCRETE CURB OF A STORM DRAIN CATCH BASIN, SET A 2 3/4 INCH SMALL BUTTON BRASS DISC STAMPED

COUNTY ENGINEER
B.M. 67-2A
1973
R.E. 7078

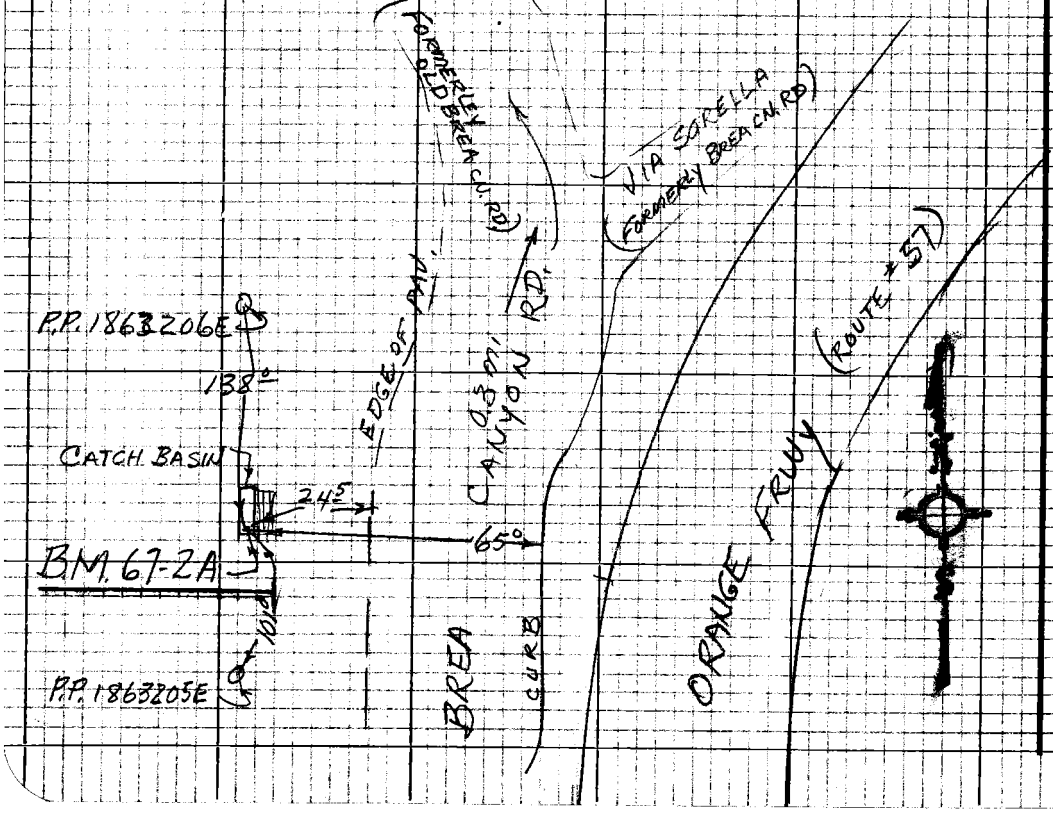


PLEASE RETURN TO
LOS ANGELES COUNTY ENGINEER
403 Los Angeles County Engineering Bldg.

Note: Any Additions or Changes on this Sheet Must be Made or Circled in Red Ink With Date and Name of Person Making Change

Do not extend this side of this line.

| | |
|---|---|
| Notes Ck'd by: | Survey of: L.A. Co. PRECISE LEVELING |
| Map No. | JN 03101.02 Tape Std °F |
| Office Work | Surveyed by: G.E. DREIER |
| Checked | Notes: G.E. DREIER Date: 9-11-68 |
| Date | Indexed: [illegible] CALC |

F.B. 3733 Pg. 15

B.M. 67-3 (U.S.C.&G.S. P 346 1949)
BREA CANYON ROAD 0.5 MI. SOUTH OF JCT. OF OLD BREA CN. RD. 0.2 MI. N. OF PATHFINDER ROAD, 49.5 FT. EAST OF ℄, 152 FT. NORTH OF N.W. COR. OF A METROPOLITAIN WATER DIST. CONC. BLOCK BLDG. BOOSTER PUMP NO 3, 18.7 FT. NORTH OF POWER POLE #G 19182Y, A 3½ INCH U.S.C.&G.S. BRASS DISC STAMPED "P 346 1949" IN TOP OF A 12 INCH CONC. POST FLUSH.
12-10-73 G.E.D.
NOT FOUND, PROBABLY DESTROYED BY FRUIT CONST., SEE NEXT PAGE.

Note: Any Additions or Changes on this Sheet Must be Made or Checked in Red Ink With Date and Name of Person Making Change
Do not extend this side of this line.
PLEASE RETURN TO LOS ANGELES COUNTY ENGINEER 403 LOS ANGELES COUNTY ENGINEERING BLDG.

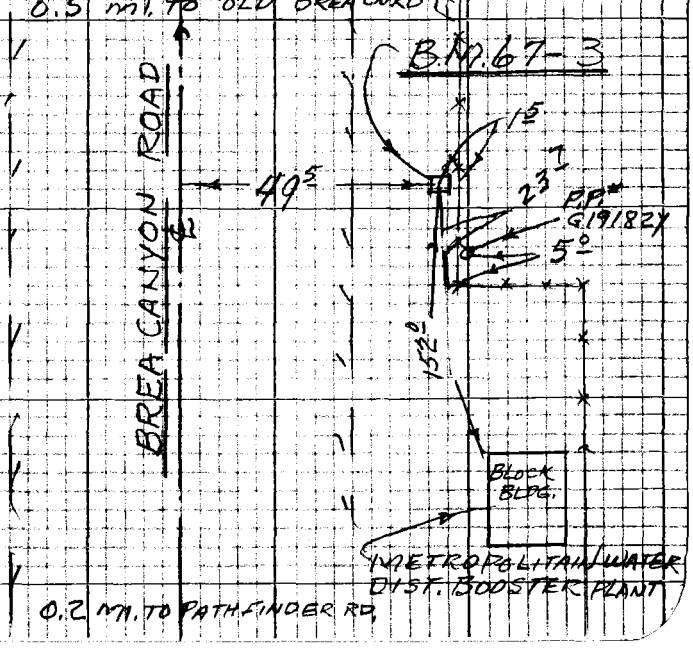

F.B. 3733 Pg. 16

B.M. 67-3A

PATHFINDER ROAD AND ORANGE FRWY (57) AND BREA CANYON ROAD, AT NORTHWEST CORNER OF OVERPASS BRIDGE, IN CONCRETE WALK 7.5 FEET NORTH OF NORTH CURB 21 FEET EAST OF WEST END OF WALK, 0.3 FT. S. OF NORTH RAILING OF BRIDGE, SET A 2 3/4 INCH SMALL BUTTON BRASS DISC STAMPED ~~B.M.~~ COUNTY ENGINEER B.M. 67-3A 1973 R.E. 7078

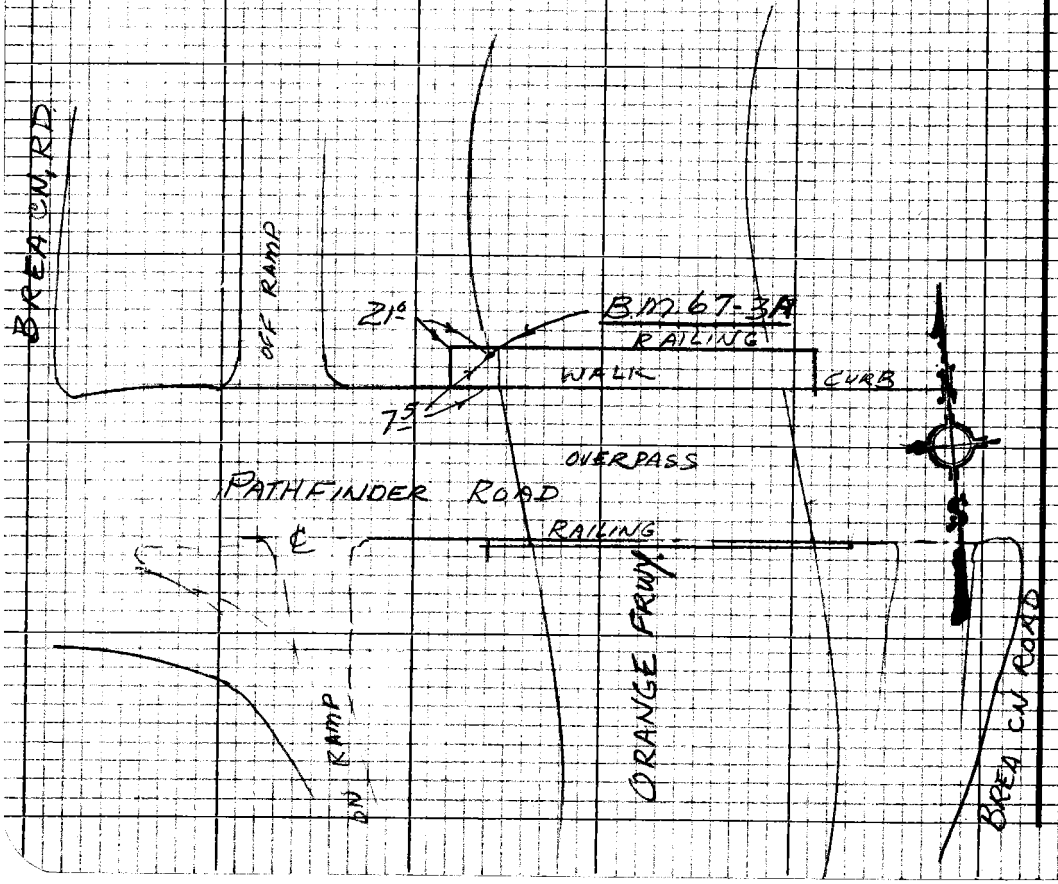


PLEASE RETURN TO
LOS ANGELES COUNTY ENGINEER
403 LOS ANGELES COUNTY ENGINEERING BLDG.

Do Not extend this side of this line.

Note: Any Additions or Changes on this Sheet Must be Made or Circled in Red Ink With Date and Name of Person Making Change

| | |
|---|---|
| Notes Ck'd by | Survey of LACO PRECISE LEVEL NET |
| Map No. | JN 0301.02 Tape Std °F |
| Office Work | Surveyed by G.E. DRIER |
| Checked | Notes TULLIER Date 8-27-68 |
| Date | Indexed C.J. GALLI |

F.B. 3733 Pg. 17

B.M. 67-4 (U.S.C. & G.S. T-346, 1949)

BREA CANYON ROAD 462 FT. SOUTH OF PATHFINDER ROAD, 49 FT. WEST OF ℄, 1 FOOT EAST OF A BARBED WIRE FENCE, 121.1 FT. S.W. OF POWER POLE NO. 519460E, 132.4 FT. N.W. OF POWER POLE NO. G.223487, FD. A U.S.C. & G.S. 3½ INCH BRASS DISC STAMPED "T 346 1949" IN TOP OF A 12 INCH CONC. POST FLUSH.

12-10-73 G.E.D. NOT FOUND PROBABLY DESTROYED BY FRWY CONSTRUCTION

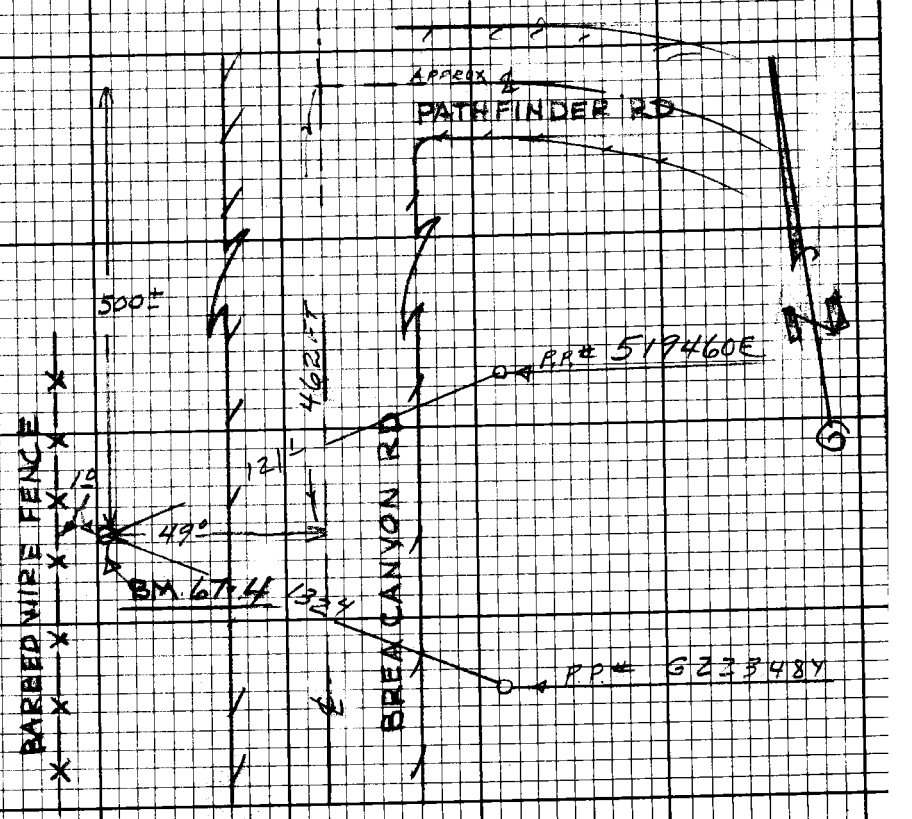


Note: Any Additions or Changes on this Sheet Must be Made or Circled in Red Ink With Date and Name of Person Making Change.

Do not extend this side of this line.

PLEASE RETURN TO
LOS ANGELES COUNTY ENGINEER
403 LOS ANGELES COUNTY ENGINEERING BLDG.

75F3098 CE# 310 9-67

F.B. 3733 Pg. 18

(12-10-73 G.E. DREIER)

B.M. 67-4A

BREA CANYON ROAD, 398 FEET SOUTH OF PATHFINDER ROAD, 33 FEET WEST OF CENTERLINE, 1.1 FEET WEST OF WEST CURB, IN TOP OF NORTHEAST CORNER OF A CONCRETE STORMDRAIN CATCH BASIN, SET A 2 3/4 INCH SMALL BUTTON BRASS DISC STAMPED → COUNTY ENGINEER BM 67-4A 1973 R.E. 7078

PLEASE RETURN TO
LOS ANGELES COUNTY ENGINEER
403 LOS ANGELES COUNTY ENGINEERING BLDG.

Do not extend this side of this line.

Note: Any Additions or Changes on this Sheet Must be Made or Checked in Red Ink With Date and Name of Person Making Change.

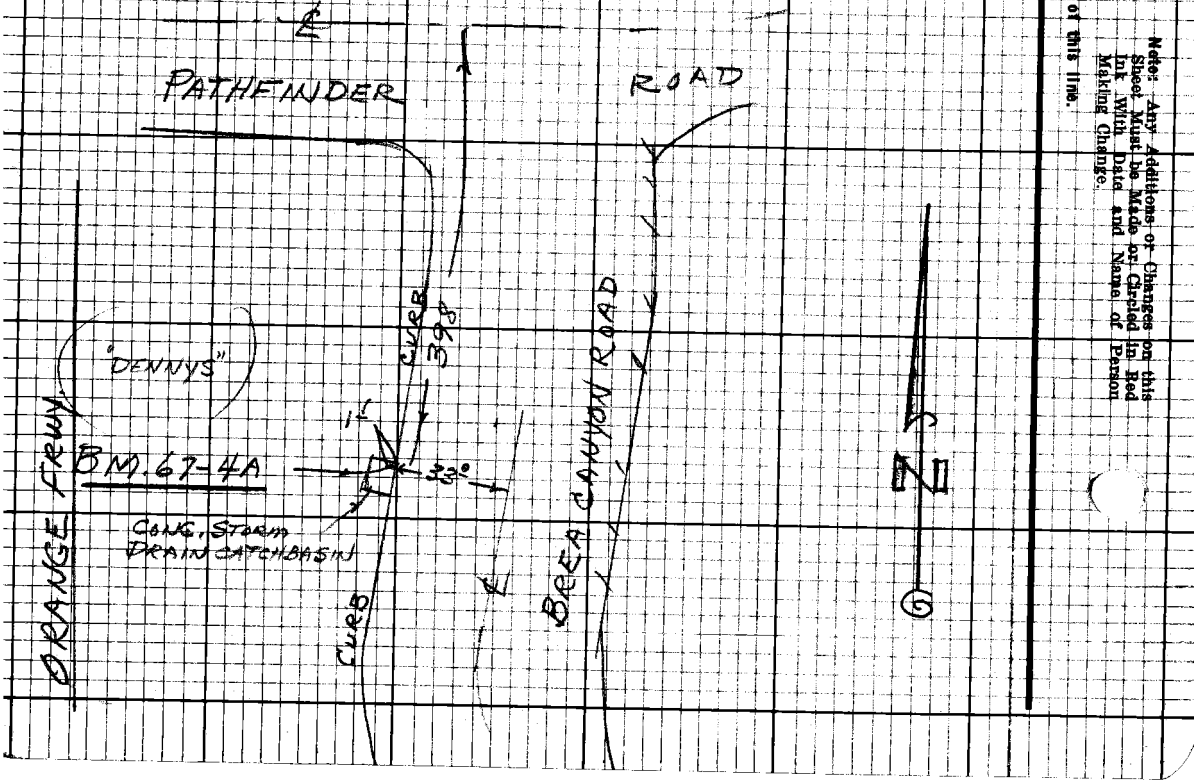

Notes Ck'd by
Map No.
Office Work
Checked
Date

Survey of A.A.CO. PRECISE LEVEL NET F.B. 3733 Pg. 19
JN 030402 Tape Std °F
Surveyed by G.E. DREIER
Notes G.E. DREIER Date 9-12-68
Indexed

B.M. 67-5 (U.S.C. & G.S. W 419 1935)
BREA CANYON ROAD AND FOUNTAIN SPRINGS ROAD, 144.7 FT. N.W. OF ℄ INTERSECTION, 49.5 FT. WEST OF ℄, 7.5 FT. WEST OF GUY POLE NO. 1683105E, 1.5 FT. N. OF GUY ANCHOR, 2 FT. E. OF A BARBED WIRE FENCE, FD. A U.S.C. & G.S. 3½ INCH BRASS DISC STAMPED "W 419 1935" IN TOP OF A 6 INCH CONC. POST FLUSH NOT FOUND, PROBABLY DESTROYED OR BURIED IN FRWY SLOPE 12-10-73 G.E.D.

B.M. 67-5A
BREA CANYON ROAD, 442.5 FEET SOUTH OF CENTER OF FOUNTAIN SPRINGS ROAD, 331.5 FEET WEST OF CENTER LINE, 0.9 FOOT BACK OF CURB, IN TOP OF S.E. CORNER OF A CONCRETE STORM DRAIN CATCH BASIN, SET A 2¾ INCH, SMALL BUTTON, BRASS DISC STAMPED

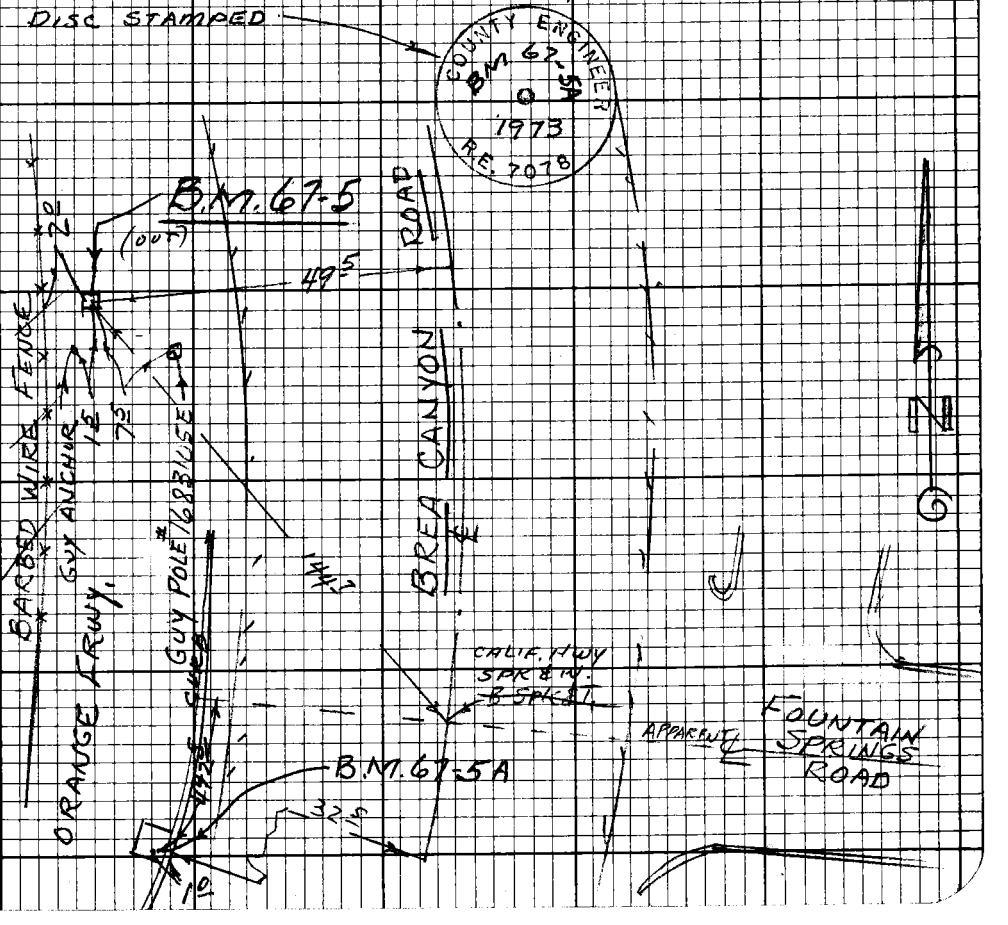


Note: Any Additions or Changes on this Sheet Must be Made or Circled in Red Ink With Date and Name of Person Making Change.

Do not extend this side of this line.

PLEASE RETURN TO
LOS ANGELES COUNTY ENGINEER
403 LOS ANGELES COUNTY ENGINEERING BLDG.

1673098 CE #310 9-67

| | |
|---|---|
| Notes Ck'd by | Survey of L.A.Co. PRECISE LEVEL NET |
| Map No. | JN 0301.02 Tape Std °F |
| Office Work | Surveyed by G.E. DREIER |
| Checked | Notes G.E. DREIER Date 9-12-68 |
| Date | Indexed |

F.B. 3733 Pg. 21

B.M. 67-6 ( METROPOLITAN WATER DIST. O.C.F. B.M. 24)
BREA CANYON ROAD AND COLD SPRING LANE, N. W. COR., 20 FT. WEST OF ℄, 64.3 FT. NORTH OF ℄, IN TOP OF N.E. END OF A STORM DRAIN CATCH BASIN WALL, 0.7 BACK OF END OF CURB, FOUND A METROPOLITAN WATER DISTRICT 3 INCH BRASS DISC STAMPED "O.C.F. B.M. 24" FLUSH WITH TOP OF CURB. NOT FOUND PROB. DESTROYED 12-10-73 GED.

B.M. 67-6A
BREA CANYON ROAD AND COLD SPRING LANE, N.W. COR., 32.7 FEET WEST AND 69 FEET NORTH OF APPARENT CENTERLINES, 0.9 BACK OF W'LY CURB IN THE TOP OF THE N.E. CORNER OF A CONCRETE DRAIN CATCHBASIN, SET A 2¾ INCH SMALL BUTTON BRASS DISC

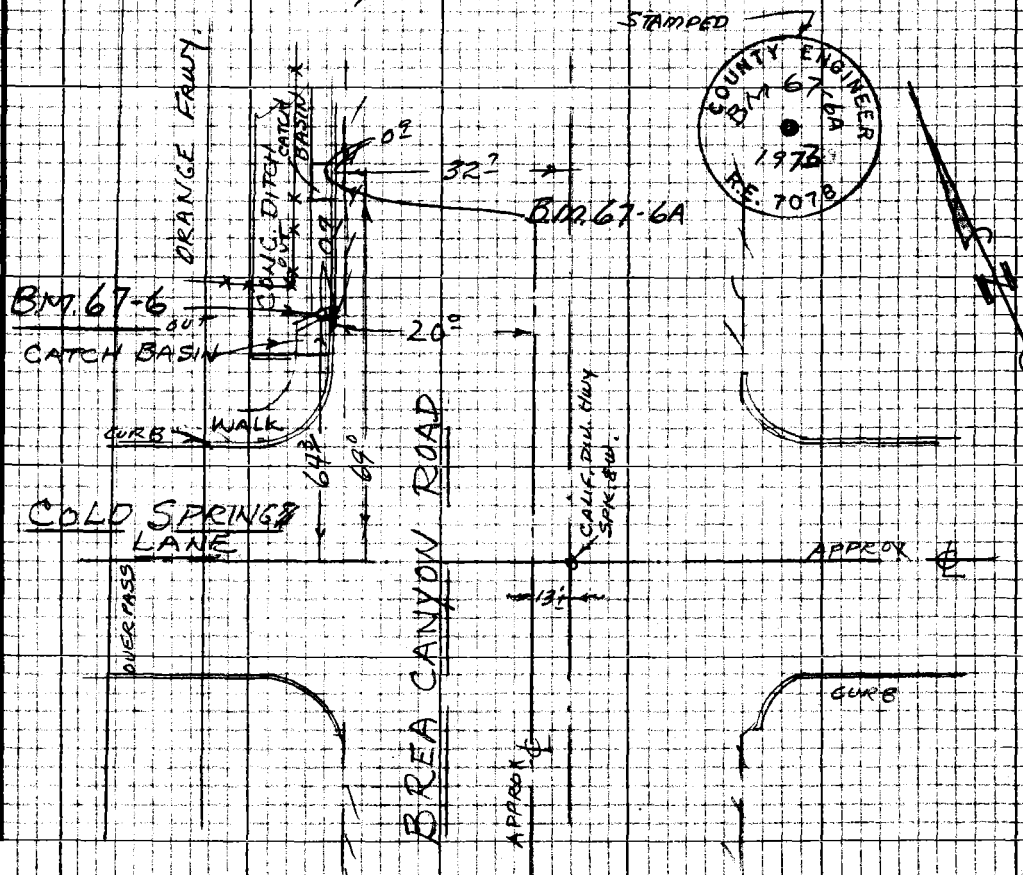


Note: Any Additions or Changes on this Sheet Must be Made or Circled in Red Ink With Date and Name of Person Making Change

Do not extend this side of this line.

PLEASE RETURN TO
LOS ANGELES COUNTY ENGINEER
403 LOS ANGELES COUNTY ENGINEERING BLDG.

7SP3098 CK #310 8-68

| | | |
|---|---|---|
| Notes Ck'd by | Survey of L.A. Co. PRECISE LEVEL NET | F.B. 3733 Pg. 23 |
| Map No. | JN 0301.02 Tape Std °F | |
| Office Work | Surveyed by G.E. DREIER | |
| Checked | Notes G.E. DREIER Date 9-12-68 | |
| Date | Indexed C. J. GALL | |

B.M. 67-7 (U.S.C.&G.S. E 347 1949)

BREA CANYON ~~ROAD~~ OK, 248.5 FT. SOUTH OF COOL SPRINGS ~~ROAD~~ DRIVE, 49.7 FT WEST OF ℄, 1 FT. EAST OF A BARBED WIRE FENCE, 134 FT. NORTH OF GUY POLE NO. 1507560E, FOUND A 3½ INCH U.S.C.&G.S. BRASS DISC STAMPED "E 347 1949" IN TOP OF A 12 INCH CONC. POST FLUSH. (LEANS S.W.LY)

NOT FOUND PROBABLY DESTROYED OR UNDER FRWY SLOPE 11-18-73 G.E.D.

SEE NEXT PAGE

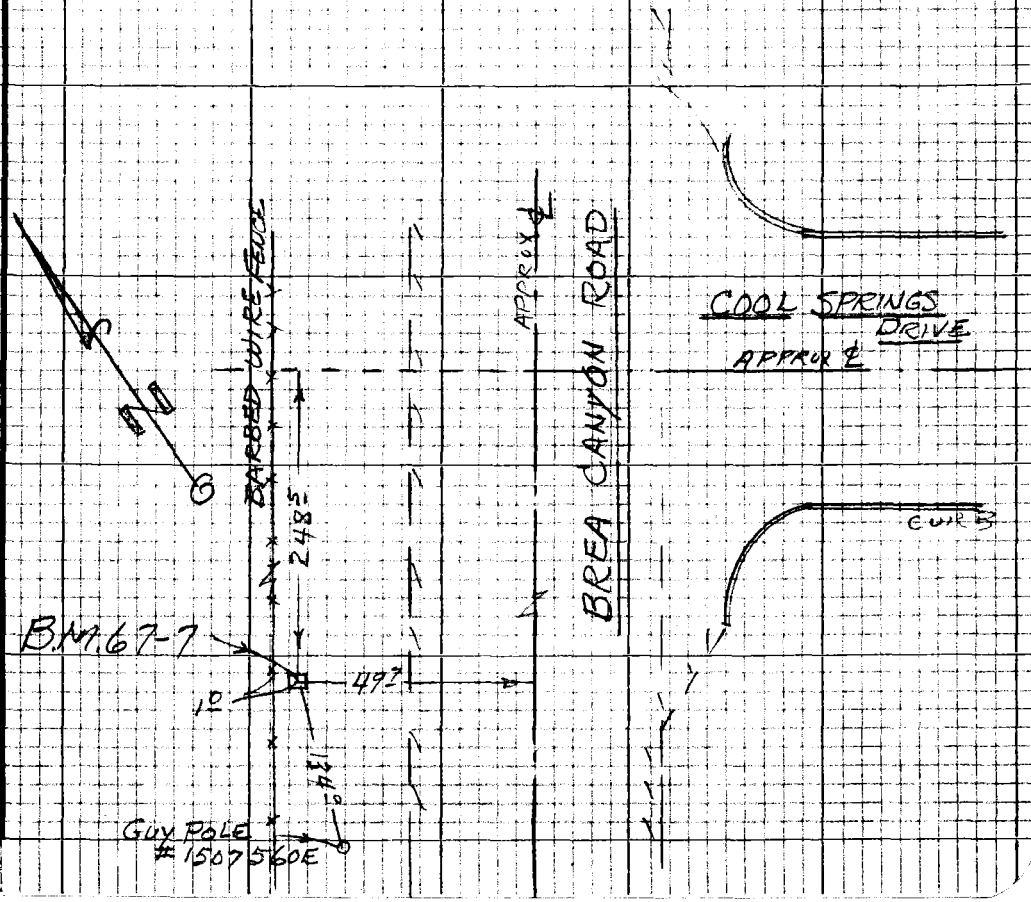


Note: Any Additions or Changes on this Sheet Must be Made or Circled in Red Ink With Date and Name of Person Making Change.

Do not extend this side of this line.

PLEASE RETURN TO
LOS ANGELES COUNTY ENGINEER
403 LOS ANGELES COUNTY ENGINEERING BLDG.

76P3098 CE #310 5-68

11-26-73 G.E.DREIER

F.B. 3733 Pg. 24

B.M. 67-7A

BREA CANYON ROAD AND COOL SPRINGS DRIVE, WEST SIDE, 9.5 FT. NORTHEAST OF ℄ PROD[redacted] OF COOL SP. DR., 0.9 FEET BACK OF CURB IN TOP OF SOUTH EAST CORNER OF A CONCRETE STORMDRAIN CATCHBASIN, SET A 2 3/4" SIDEWALK BUTTON BRASS DISC STAMPED

COUNTY ENGINEER B.M. 67-7A 1973 RE 707

PLEASE RETURN TO
LOS ANGELES COUNTY ENGINEER
403 LOS ANGELES COUNTY ENGINEERING BLDG.

Do not extend this side of this line.

Note: Any Additions or Changes on this Sheet Must be Made or Circled in Red Ink With Date and Name of Person Making Change

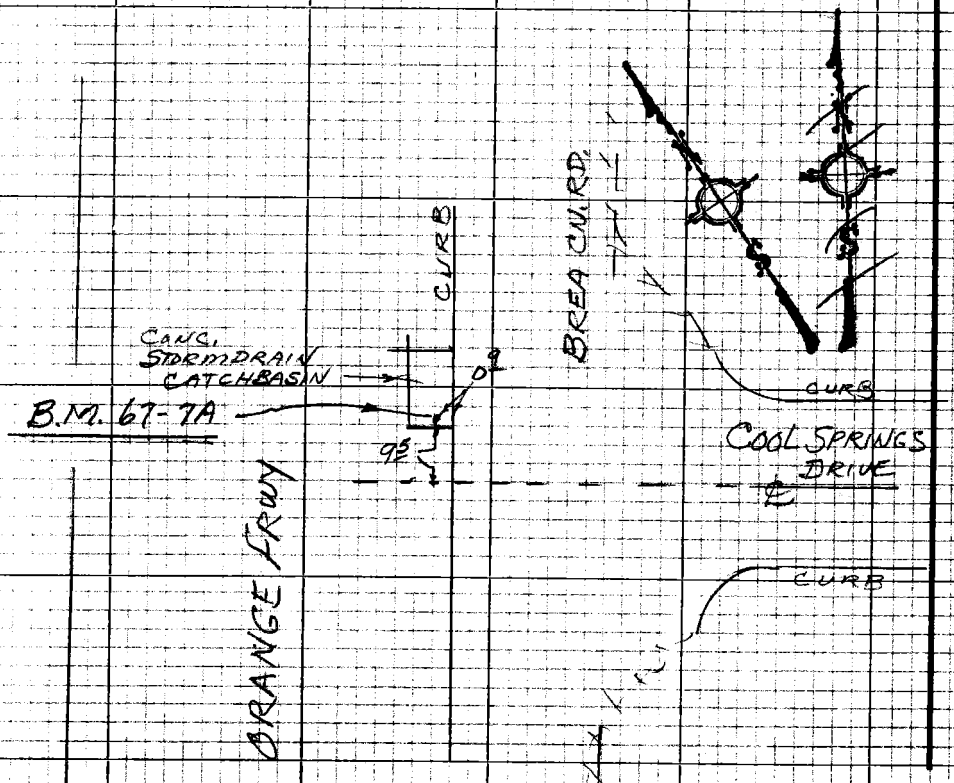

| | | |
|---|---|---|
| Notes Ck'd by | Survey of L.A.Co. PRECISE LEVEL NET | F.B. 3733 Pg. 25 |
| Map No. | JN 030102 Tape Std °F | |
| Office Work | Surveyed by G.E. DREIER | |
| Checked | Notes G.E. DREIER Date 9-12-68 | |
| Date | Indexed E.J. GALLI | |

B.M. 67-8A (METROPOLITAN WATER DIST. 62 M 1933)

BREA CANYON ROAD AND BREA CANYON CUT OFF, S.W. COR, 36 FT. S.W. OF ℄ OF CUT OFF AND 37.8 FT. WEST OF ℄ BREA CN. RD., 42.4 FT. WEST OF ℄ INTERSECTION 21.4 FT. NORTH OF A 14" ASH TREE, FOUND A 3 INCH METROPOLITAN WATER DISTRICT BRASS DISC STAMPED "62 M 1933" IN TOP OF A 12 INCH CONC. POST UP 2 INCHES (NOT FOUND)

NOT FOUND 11-18-73 G.E.D. PROBABLY DESTROYED BY FRWY

B.M. 67-8 (U.S.C. & G.S. SPADRA R.M. No. 1 1938)

BREA CANYON ROAD AND BREA CANYON CUT OFF, S.W. COR, 51.5 FT. WEST OF ℄ INTERSECTION 27.0 FT. N.W. OF ℄ BREA CN. RD., 6.5 FT. SOUTH OF A 14 INCH ASH TREE, 82.5 FT. N.W. OF POWER POLE No. 111.8870E, FOUND A 3½ INCH U.S.C. & G.S. REFERENCE MARK BRASS DISC STAMPED "SPADRA NO. 1 1938 IN TOP OF A 9 INCH CONC. POST UP 6 INCHES (NOT FOUND)

SEE NEXT PAGE

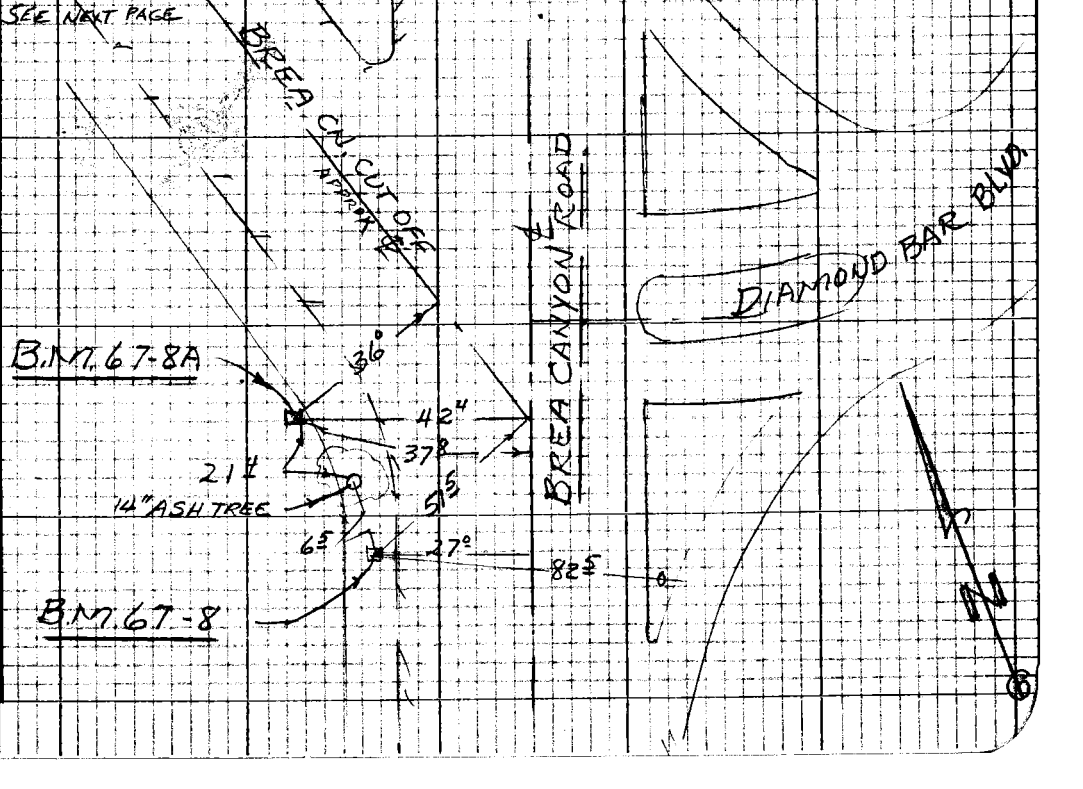


Note: Any Additions or Changes on this Sheet Must be Made or Circled in Red Ink With Date and Name of Person Making Change

Do not extend this side of this line.

PLEASE RETURN TO
LOS ANGELES COUNTY ENGINEER
403 LOS ANGELES COUNTY ENGINEERING BLDG.

76P3098 CE #310 8-68

F.B. 3733 Pg. 26

11-26-73 G.E. DREIER

B.M. 67-8B

BREA CANYON BLVD, WEST SIDE, ABOUT 440 FEET SOUTH OF DIAMOND BAR BLVD, 65 FEET WEST OF EAST CURB, 3.5 FEET N.E. OF A FIRE HYDRANT, IN TOP OF THE S.E. CORNER OF A CONCRETE STORM DRAIN CATCH BASIN, 0.9 BACK OF THE CURB LINE, SET A 2 1/4 INCH BRASS DISC STAMPED → WITH SMALL BUTTON.

COUNTY ENGINEER
BM 67-8B
1973
R.E. 7078

PLEASE RETURN TO
LOS ANGELES COUNTY ENGINEER
403 Los Angeles County Engineering Bldg.

Do not extend this side of this line.

Note: Any Additions or Changes on this Sheet Must be Made or Circled in Red Ink With Date and Name of Person Making Change

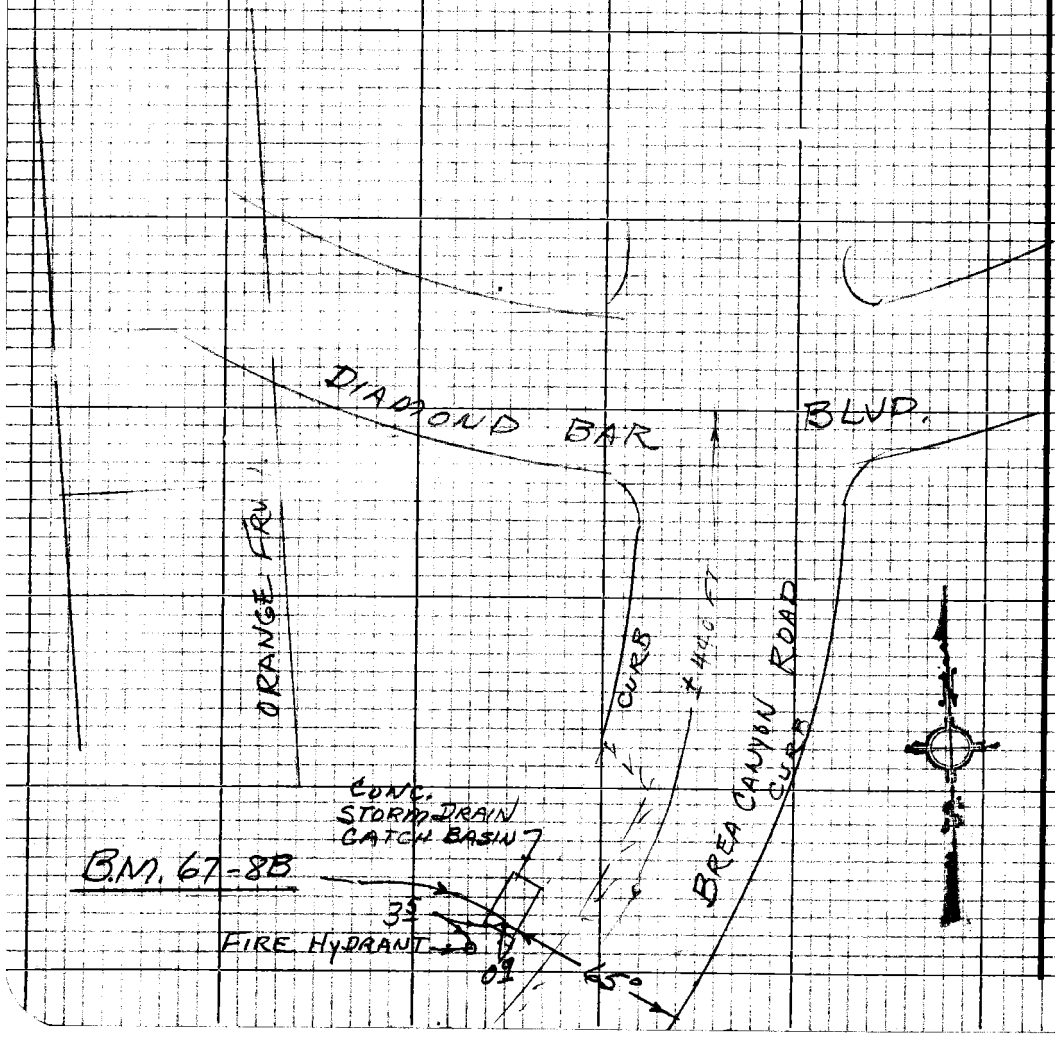

Notes Ck'd by
Map No.
Office Work
Checked
Date

Survey of L.A.Co. PRECISE LEVEL NET F.B. 3733 PG. 27
JN 0301.02 Tape Std °F
Surveyed by G.E. DREIER
Notes G.E. DREIER Date 9-12-68
Indexed

B.M. 67-9 (U.S.C.&G.S. R 347 1949)
BREA CANYON ROAD ABOUT 740 FT. SOUTHWEST OF SILVER BULLET DR., 28 FT. E'LY OF ℄, 42.6 FT WEST OF POWER POLE NO 1118880E, 28 FT EAST OF A GATE POST, 88 FT. WEST OF N.W. END, AND 98.7 FT. WEST OF S.E. END OF A LARGE BLDG. LIKE DIAMOND BAR SIGN, FOUND A 3½ INCH U.S.C.&G.S. BRASS DISC STAMPED "R347 1949" IN TOP OF A 12 INCH CONC. POST FLUSH.
OK 11-18-73 G.E.D.

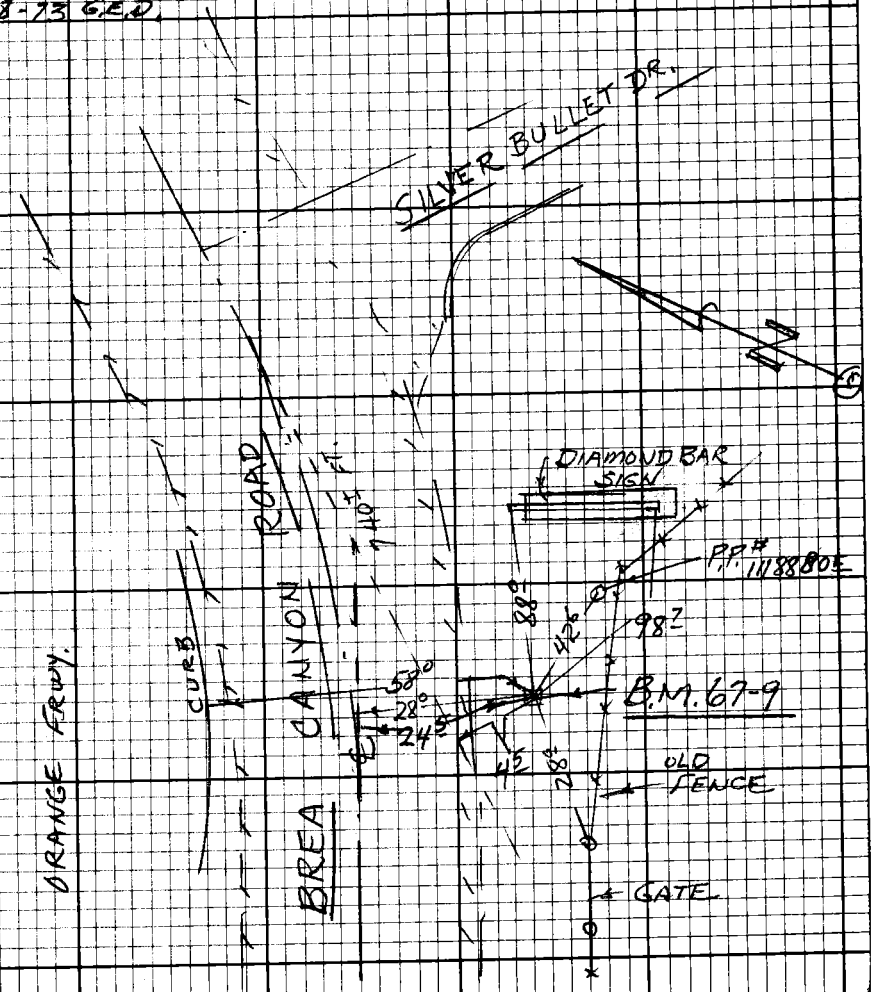


Note: Any Additions or Changes on this Sheet Must be Made or Circled in Red Ink With Date and Name of Person Making Change.

Do not extend this side of this line.

PLEASE RETURN TO
LOS ANGELES COUNTY ENGINEER
403 LOS ANGELES COUNTY ENGINEERING BLDG.

7653098 CE#310 9.67

| | |
|---|---|
| Notes Ck'd by | Survey of L.A.G. Precise Level Net |
| Map No. | JN 0301.02 Tape Std °F |
| Office Work | Surveyed by G.E. DREIER |
| Checked | Notes DON Date 8-69 |
| Date | Indexed E.J. GALLI |

F.B. 3733 Pg. 29

B.M. 67-~~35~~ 10 (U.S.C. & G.S. D 348, 1949)
BREA CANYON ROAD, 0.95 MI. N.E. FROM THE ORANGE CO.-L.A. CO. LINE, 102 FT. S.E. OF ℄, 106.3 FT. EAST OF TELEPHONE POLE NO. 788944H, 25.5 FT. S.E. OF SOUTHEAST CORNER OF WOODEN CATTLE LOADING PENS, FOUND. A U.S.C. & G.S. 3½ INCH BRASS DISC STAMPED "D 348 1949" IN TOP OF A 12 INCH CONC. POST UP 4 INCHES

NOT RECOVERED - FRWY. 11-18-73 G.E.D.
SEE NEXT PAGE

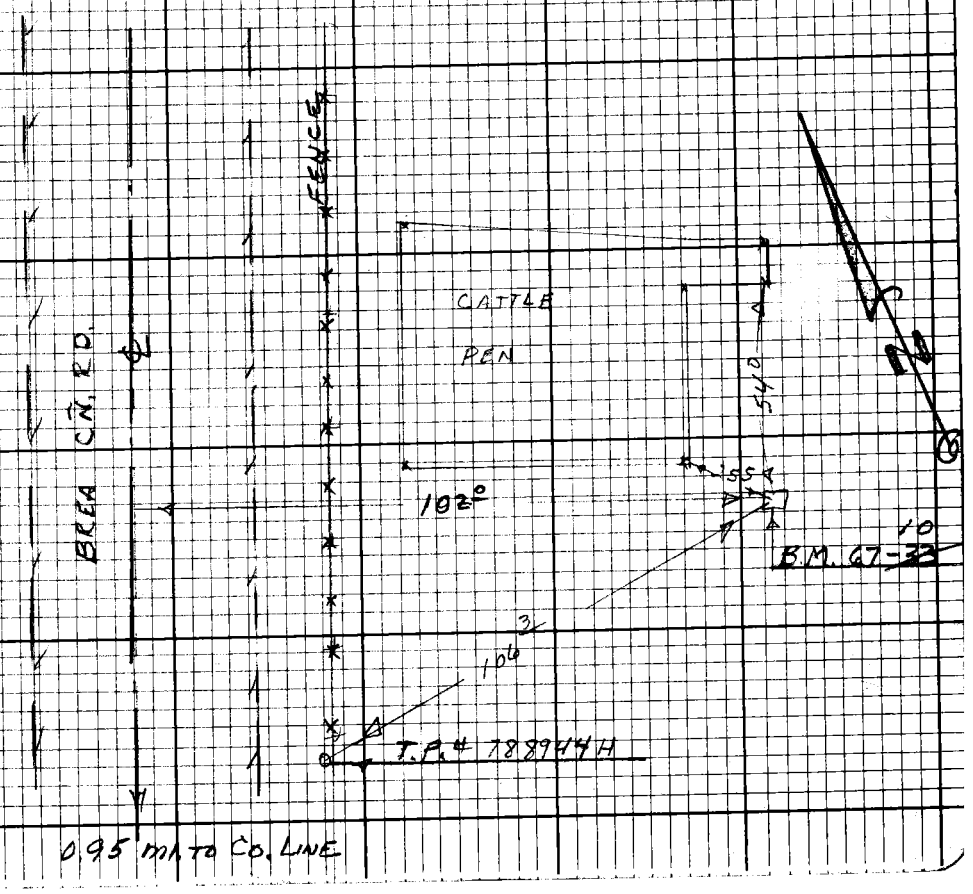


Note: Any Additions or Changes on this Sheet Must be Made or Circled in Red Ink With Date and Name of Person Making Change.
PLEASE RETURN TO
LOS ANGELES COUNTY ENGINEER
403 LOS ANGELES COUNTY ENGINEERING BLDG.
Do not extend this side of this line.
76FG098 CE# 310 9-67

11-26-73 G.E.DREIER

F.B. 3733 Pg. 30

B.M. 67-10A (U.S.C.&G.S. Y 347 1949)

BREA CANYON ROAD 1/2 MILE NORTHEAST OF L.A.-ORANGE COUNTY LINE, EAST OF NORTHEAST END OF ORANGE FREEWAY OVERPASS, 53 FEET S.E. OF SE CURB, 45 FEET S.E. OF A BARBED WIRE FENCE, 123.5 FEET SOUTH OF THE WESTERLY CORNER OF A CHAIN LINK FENCE AROUND TWO WATER WELLS, FOUND A 3/8 INCH U.S.C.&G.S. BRASS DISC STAMPED "Y 347 1949" IN TOP OF A 11 INCH SQUARE CONCRETE POST UP 6 INCHES ABOUT 8 FEET LOWER THAN CURB.

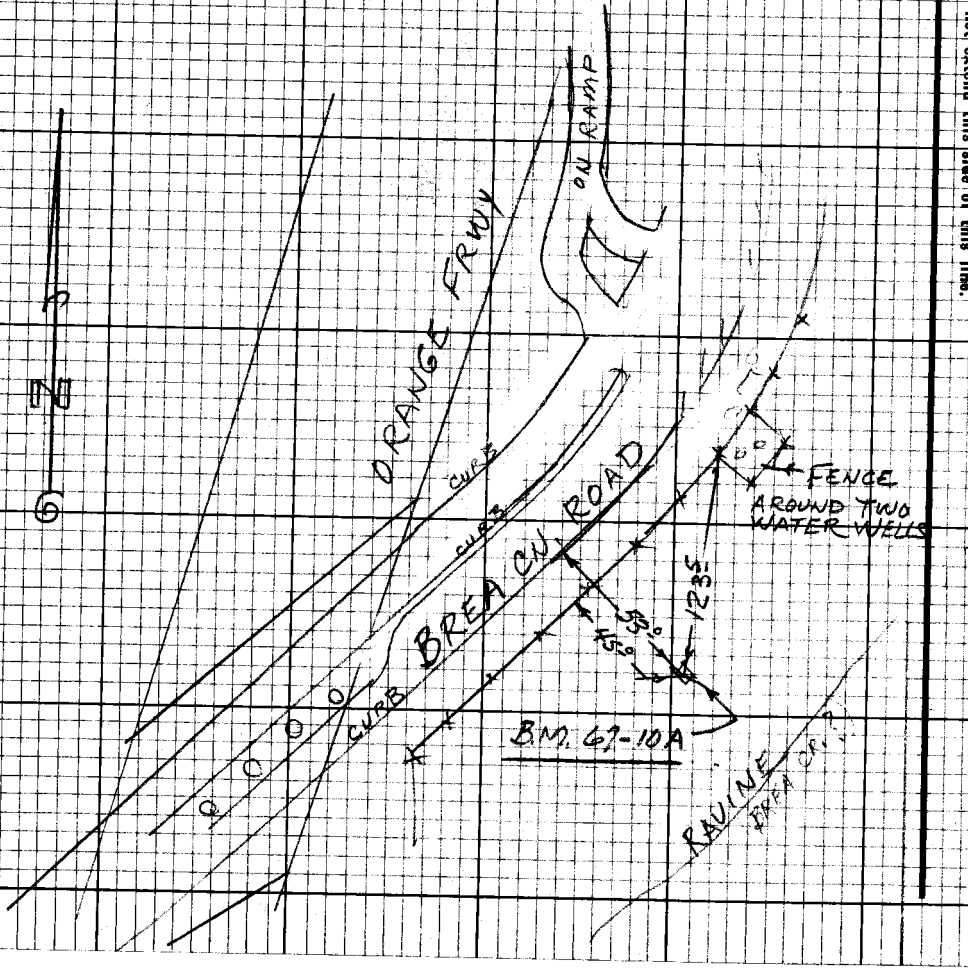


PLEASE RETURN TO
LOS ANGELES COUNTY ENGINEER
403 LOS ANGELES COUNTY ENGINEERING BLDG.

Do not extend this title or this line.

Note: Any Additions or Changes on this Sheet Must be Made or Circled in Red Ink With Date and Name of Person Making Change.

| | | | |
|---|---|---|---|
| Notes Ck'd by | | Survey of LACO PRELIM LEVEL LINE | F.B. 3733 Pg. 31 |
| Map No. | | JN 43201.02 Tape Std 'F' | |
| Office Work | | Surveyed by GE DREIER | |
| Checked | | Notes TM 4164 Date 8-20-80 | |
| Date | | Indexed D. L. GALL | |

Notes: Any Additions or Changes on this Sheet Must be Made or Circled in Red Ink With Date and Name of Person Making Change.

Do not extend this side of this line.

PLEASE RETURN TO
LOS ANGELES COUNTY ENGINEER
403 LOS ANGELES COUNTY ENGINEERING BLDG.

# BM. 67-11 (USC&GS L348 1949)

BREA CANYON ROAD, 0.6 MI. N.E. OF L.A.-ORANGE COUNTY LINE, 90.0 FT. EAST OF CENTER LINE, 87.5 FT. N.E. OF TELEPHONE POWER POLE NO. 788938H, 239.0 FT. SOUTH OF TELEPHONE POLE NO. 788939H, A 3½ INCH U.S.C.&G.S. BRASS DISC STAMPED "L 348 1949" IN TOP OF A 12 INCH CONC. POST UP 6 INCHES

11-18-73 NOT FOUND, DRAIN DITCH THROUGH LOCATION

~~BM 67-11 x 6 Tan~~ 11A

BREA CANYON ROAD, 0.65 MILE N.E. OF LOS ANGELES-ORANGE COUNTY LINE, 25 FEET WEST OF CENTER OF PAVEMENT, 1485 FEET S.W. OF POWER POLE No. 788941H, IN TOP OF A CONCRETE CULVERT HEAD WALL, 2 FT. N. OF THE SOUTH END, SET A 2¾" COUNTY ENGINEER BRASS DISC, STAMPED WITH SMALL BUTTON, ~~HEX~~

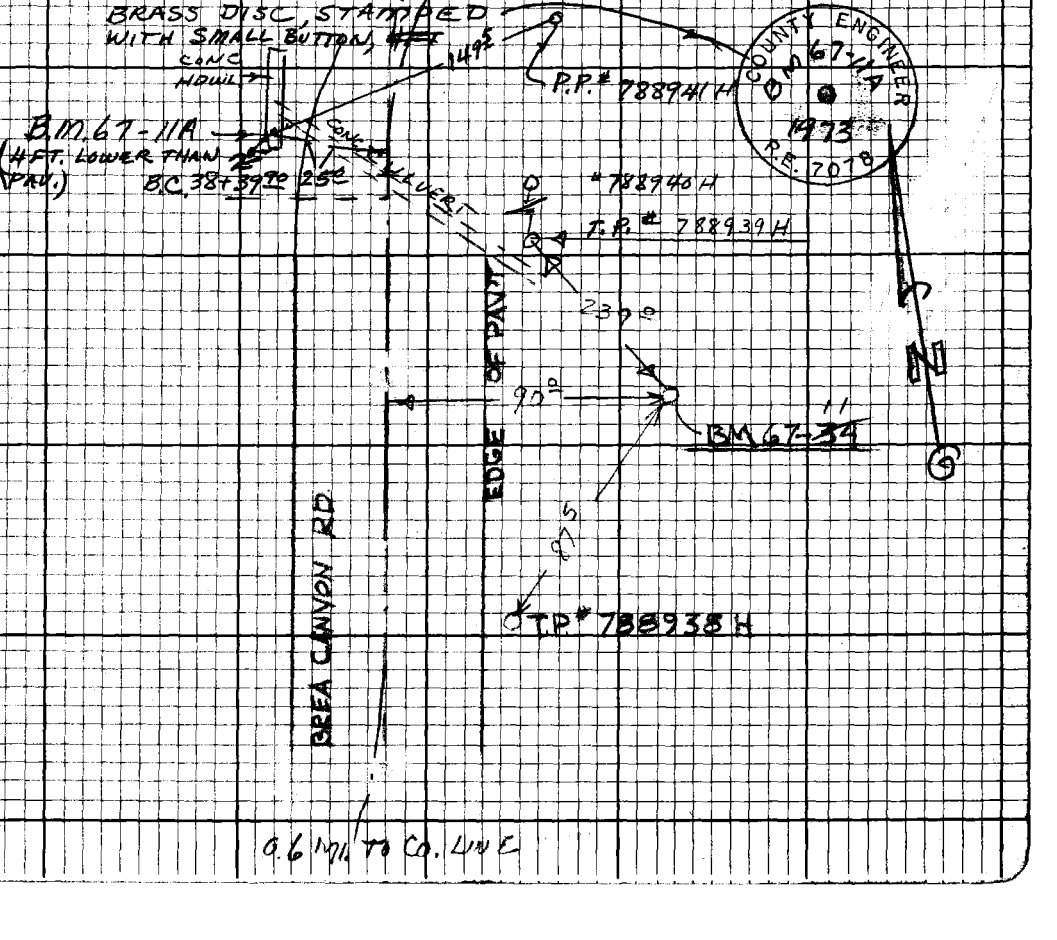


REVISED 12-1-80 9-87

| | |
|---|---|
| Notes Ck'd by | Survey of L.A.Co. PRECISE LEVELNET |
| Map No. | JN 030102 Tape Std °F |
| Office Work | Surveyed by G.E. DREIER |
| Checked | Notes G.E. DREIER Date 9-13-68 |
| Date | Indexed |

F.B. 3733 Pg. 33

B.M. 67-12 (U.S.C.&G.S. R 348 1949)

BREA CANYON ROAD 0.3 MILE N.E. OF LOS ANGELES-ORANGE COUNTY LINE, 24.3 FT. EAST OF ℄, 2.3 FT. SOUTH OF A GUY CABLE ANCHOR, 8.3 FT. WEST OF TELEPHONE POLE NO. 788933H, 0.7 FT. WEST OF AN OLD FENCE, FOUND A 3½ INCH U.S.C.&G.S. DISC STAMPED "R 348 1949" IN TOP OF A 12 INCH CONC. POST ON ROAD SHOULDER ABOUT 6 INCHES LOWER THAN EDGE OF PAVEMENT.

OK 11-18-73 G.E.D.

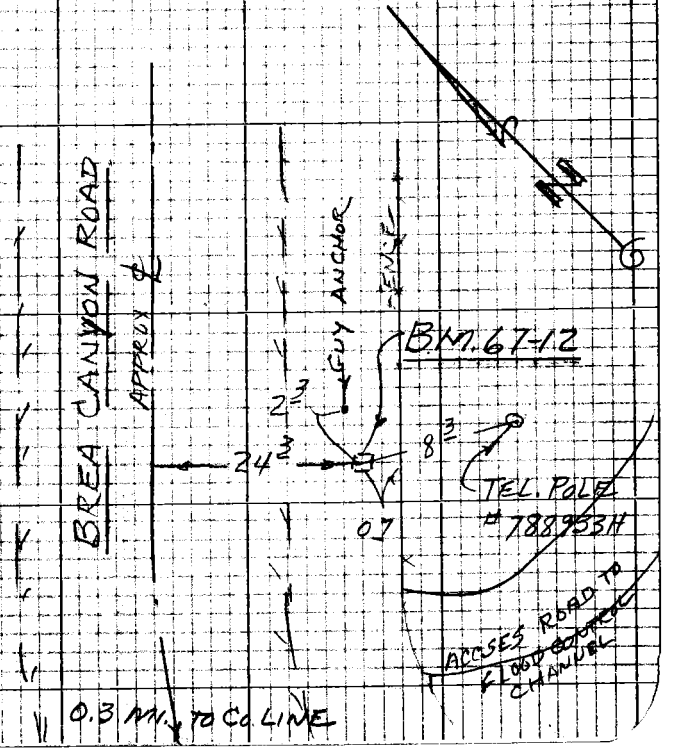


Note: Any Additions or Changes on this Sheet Must be Made or Circled in Red Ink With Date and Name of Person Making Change

Do not extend this side of this line.

PLEASE RETURN TO
LOS ANGELES COUNTY ENGINEER
403 LOS ANGELES COUNTY ENGINEERING BLDG.

76P3098 CE #310 8-68

| | |
|---|---|
| Notes Ck'd by | Survey of LA Co PRECISE LEVELING |
| Map No. | JN 0301.02 Tape Std °F |
| Office Work | Surveyed by G.E. DREIER |
| Checked | Notes G.E. DREIER Date 9-13-68 |
| Date | Indexed E. J. GALLI |

F.B. 3733 Pg. 35

B.M. 67-13 (U.S.C.&G.S. E 349 1949)

BREA CANYON ROAD, 148 FT. NORTH OF LOS ANGELES-ORANGE CO. LINE, 33.4 FT. EAST OF ℄, 34.2 FT. S.S.W. OF POWER POLE NO. 1660251E, 115.5 FT. NORTH OF POWER POLE NO. 1660259, FOUND A U.S.C.&G.S. 3½ INCH BRASS DISC STAMPED "E 349 1949" IN TOP OF A 12" CONC. POST UP 6 INCHES.

11-18-73 G.E.D. NOT FOUND, ELEV. INDICATES ABOUT 2 FEET CUT FROM THIS LOCATION

SEE NEXT PAGE FOR B.M. 67-13A

B.M. 67-14 (U.S.C & G.S. K 422 1935)

BREA CANYON ROAD AT LOS ANGELES-ORANGE CO. LINE, 18.3 FT. EAST OF ℄, 3.3 FT. S.W. OF CO. LINE SIGN POST, 36.5 FT SOUTH OF POWER POLE NO. 1660259E, FOUND A 3½ INCH U.S.C. & G.S. BRASS DISC STAMPED "K 422 1935" IN TOP OF A 6 INCH CONC. POST

1 FT. BACK OF AND FLUSH WITH TOP OF ASPHALT CURB.

11-18-73 G.E.D. DESTROYED FOUND POST WITH TOP BROKEN

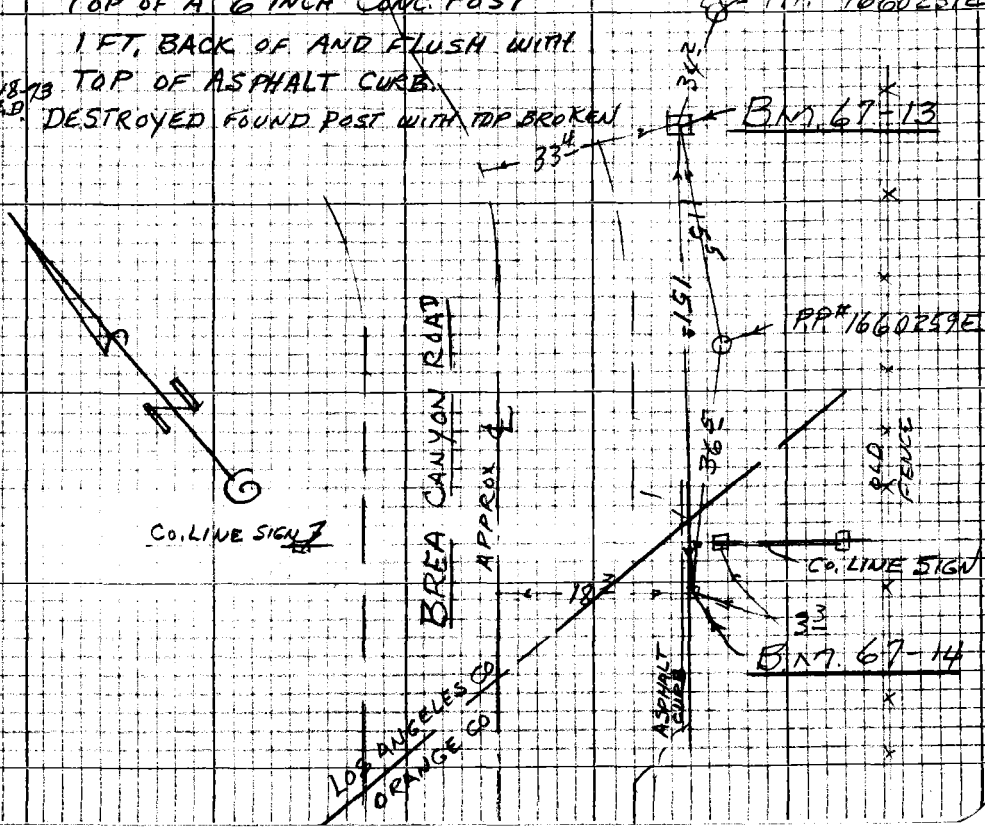


Note: Any Additions or Changes on this Sheet Must be Made or Circled in Red Ink With Date and Name of Person Making Change

Do not extend this side of this line.

PLEASE RETURN TO
LOS ANGELES COUNTY ENGINEER
403 LOS ANGELES COUNTY ENGINEERING BLDG.

7673098 CK #310 8-68

F.B 3733 Pg 36

(11-18-13 G.EDREIER)

B.M. 67-13A (METROPOLITAN WATER 62N 1933)
BREA CANYON ROAD, ABOUT 410 FEET NORTH OF LOS ANGELES-ORANGE COUNTY LINE, 49.5 FEET WEST OF THE CENTER OF THE PAVEMENT, 90.7 FEET WEST OF POWER POLE No. 788928H, 21 FEET S.W/OF WEST END OF A CORR. IRON CULVERT, FOUND A "METROPOLITAN WATER DISTRICT OF SOUTHERN CALIFORNIA BENCH MARK" A 3 INCH BRASS DISC STAMPED "62N 1933" IN TOP OF A 12 INCH SQUARE CONC. POST FLUSH.

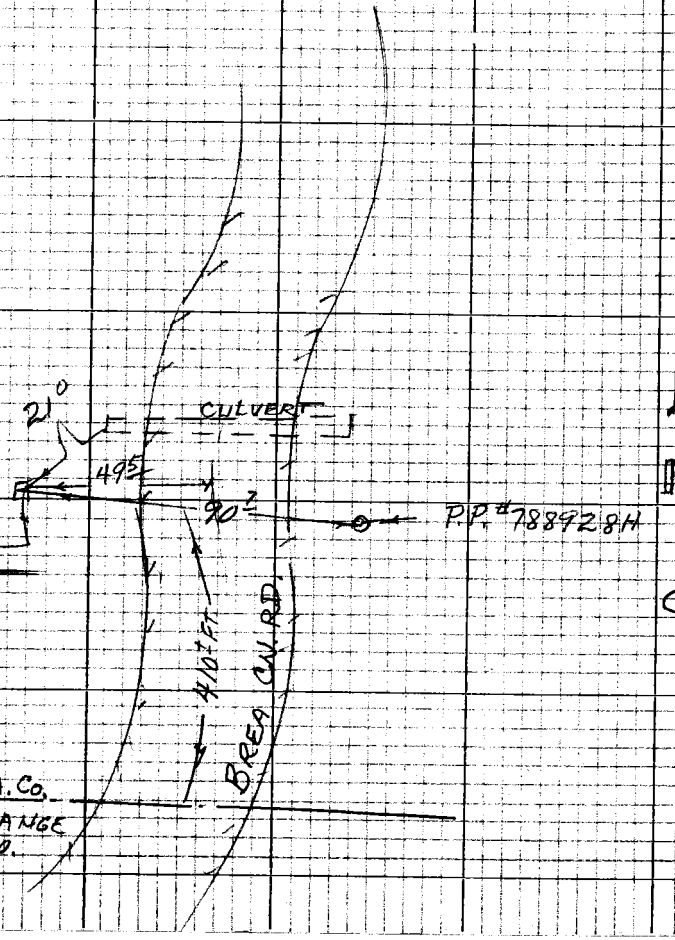


PLEASE RETURN TO
LOS ANGELES COUNTY ENGINEER
403 LOS ANGELES COUNTY ENGINEERING BLDG.

Do not extend this side of this line.

Note: Any Additions or Changes on this Sheet Must Be Made or Circled In Red Ink With Date and Name of Person Making Change

| | | | |
|---|---|---|---|
| Notes Ck'd by | | Survey of LA Co. PRECISE LEVEL NET | F.B. 3733 Pg. 37 |
| Map No. | | IN 030102 Tape Std °F | |
| Office Work | | Surveyed by G.E. DREIER | |
| Checked | | Notes G.E. DREIER Date 9-15-68 | |
| Date | | Indexed [illegible] | |

B.M. 67-15 (U.S.C & G.S. L 422 1935)

BREA CANYON RD. 174.5 FT. SOUTH OF LOS ANGELE-ORANGE CO. LINE, 22 FT. EAST OF ℄, 56.1 FT. NORTH OF POWER POLE NO. 1660258E, FOUND A 3½ INCH U.S.C.&G.S. BRASS DISC STAMPED "L 422 1935" IN TOP OF A 6 INCH CONC POST UP 4 INCHES.

B.M. 67-16 (U.S.C.&G.S. M 422 1935)

BREA CANYON RD., 328.2 FT. SOUTH OF THE LOS ANGELES-ORANGE CO. LINE, 22.3 FT EAST OF ℄, 97 FT. SOUTH OF POWER POLE NO. 1660258E, 0.8 FT. WEST OF A OLD BARBED WIRE FENCE, FOUND A U.S.C.&G.S. 3½ INCH BRASS DISC STAMPED "M 422 1935" IN TOP OF A 6 INCH CONC. POST UP 6 INCHES. LEANS SLIGHTLY TO S.E.

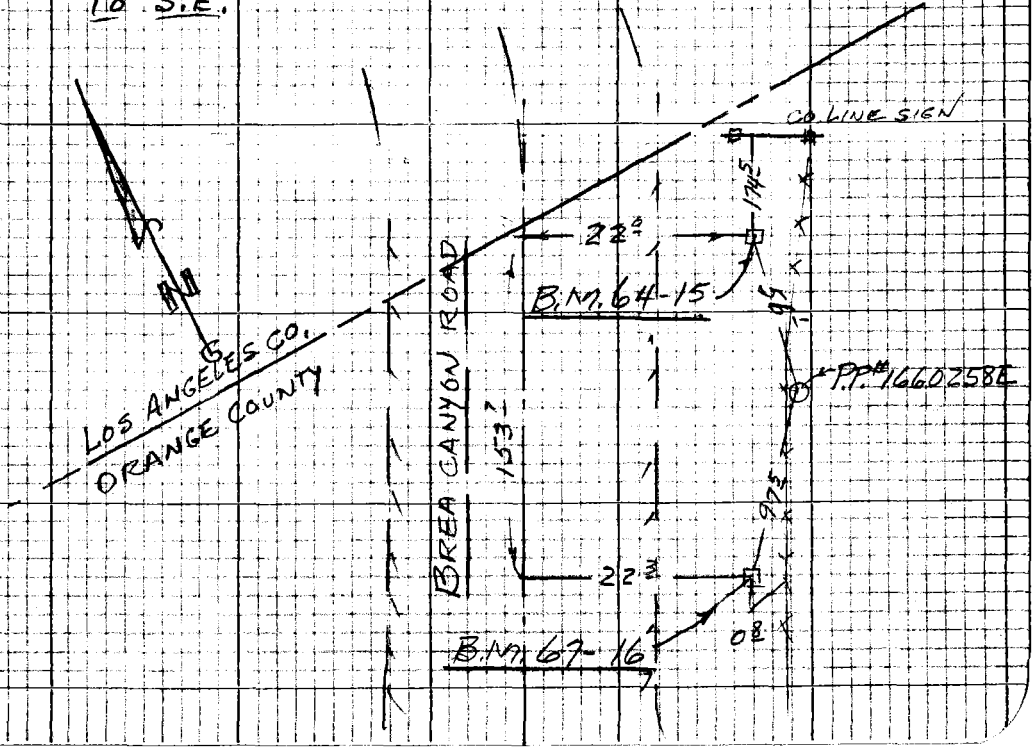


Note: Any Additions or Changes on this Sheet Must be Made or Circled in Red Ink With Date and Name of Person Making Change

Do not extend this side of this line.

PLEASE RETURN TO
LOS ANGELES COUNTY ENGINEER
403 LOS ANGELES COUNTY ENGINEERING BLDG.

76P3098 CK #310 5-66

Notes Ck'd by
Map No.
Office Work
Checked
Date

Survey of L.A.Co. PRECISE LEVEL NET F.B. 3233 Pg. 45
JN 0301.02 Tape Std. °F
Surveyed by G.E. DREIER
Notes G.E.D. Date 9-68
Indexed C. J. GALLI 12-68

JOB NO. 0301.02.

L.A. CO. PRECISE LEVEL NET

LINE NO. 56, 1968 RELEVELING

TOPANGA CN. BLVD. FROM PACIFIC COAST HWY TO VENTURA BLVD.

REFERENCE
F.B. 2832 - 5 THRU 30

DIFF. IN ELEV. IN F.B. 2832, 129-260

DREIER, G.E.
MALDONADO, J
SIEMANN, R.F.
McKNIGHT, T.M
MOORE, R.A

Note: Any Additions or Changes on this Sheet Must be Made or Checked in Red Ink With Date and Name of Person Making Change.

Do not extend this side of this line.

PLEASE RETURN TO
LOS ANGELES COUNTY ENGINEER
403 LOS ANGELES COUNTY ENGINEERING BLDG.

26F3008 CE-310 9-67

# ROUTE SKETCH

F.B. 3733 PG 44

(44) = PAGE NO.

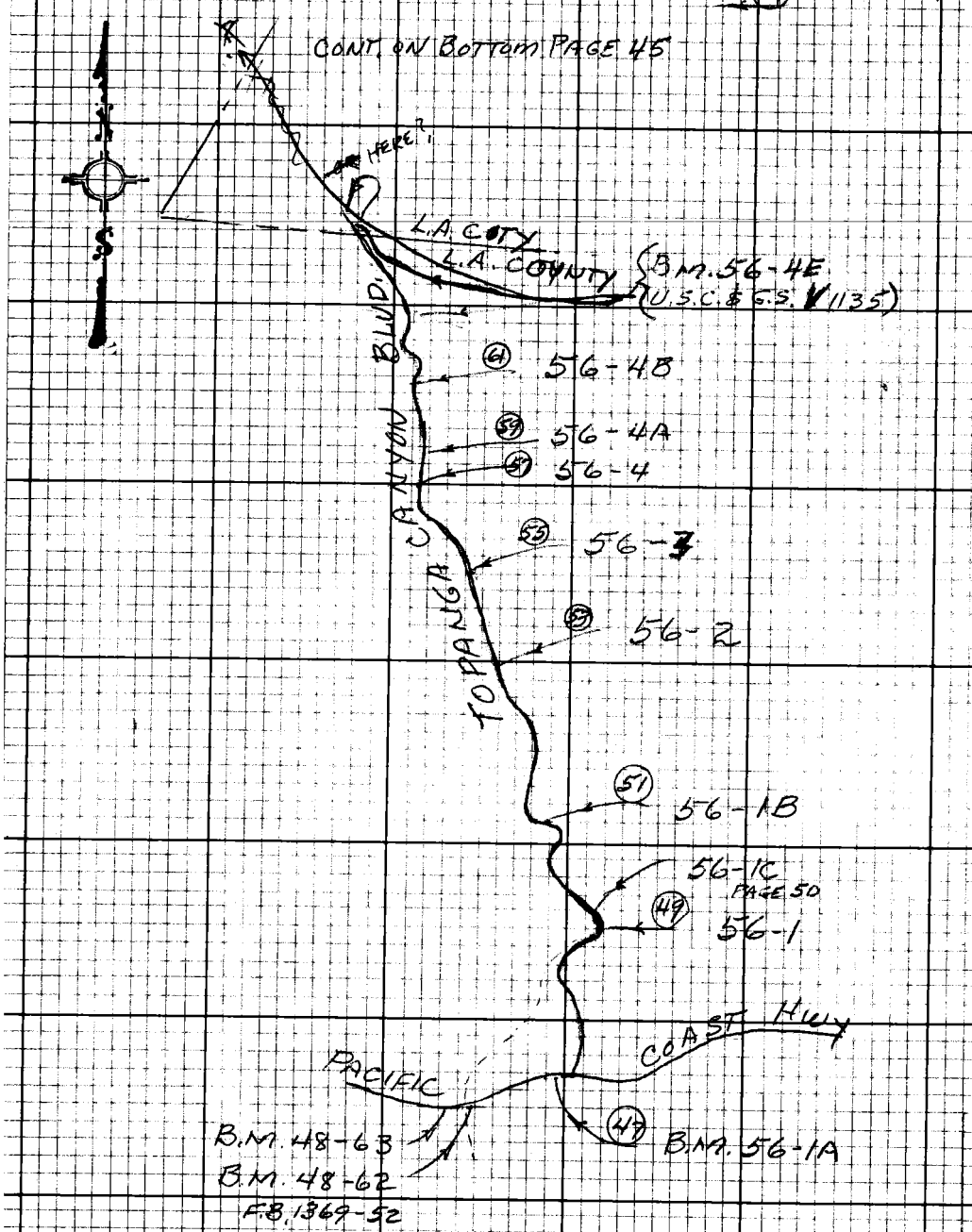


PLEASE RETURN TO
LOS ANGELES COUNTY ENGINEER
403 LOS ANGELES COUNTY ENGINEERING BLDG.

Do not extend this side of this line.

Note: Any Additions or Changes on this Sheet Must be Made or Circled in Red Ink With Date and Name of Person Making Change.

Notes Ck'd by
Map No.
Office Work
Checked
Date

Survey of L.A. Co. PRECISE LEVELNET
JN 030602 Tape Std °F
Surveyed by G.E. DREIER
Notes G.E. DREIER Date 9-25-68
Indexed C. J. GALLI

F.B. 3733 PG. 45

CONT. ON BOTTOM PAGE 46

ROUTE SKETCH
CONT.

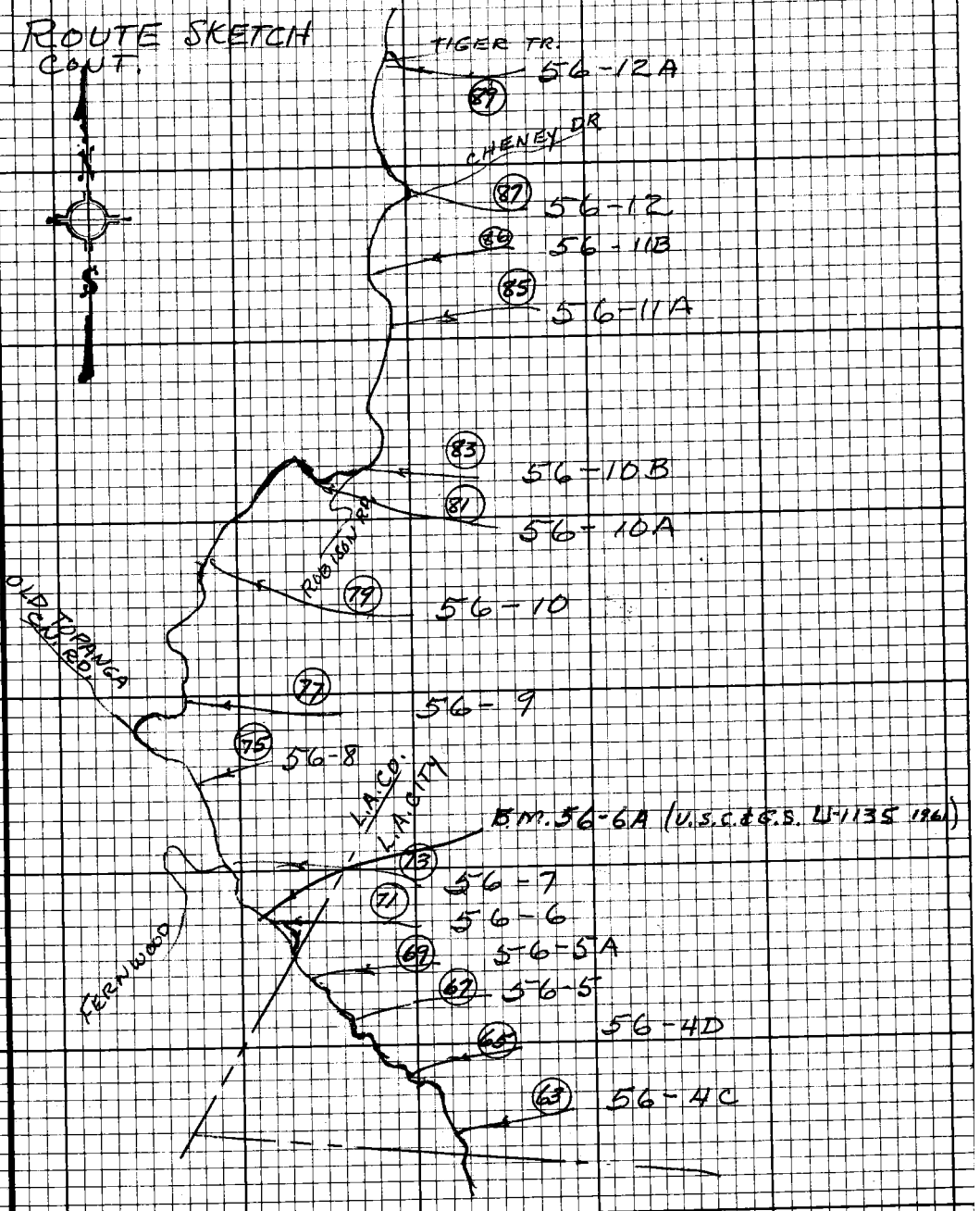


CONT. TOP PAGE 44

Note: Any Additions or Changes on this Sheet Must be Made or Circled in Red Ink With Date and Name of Person Making Change.

Do not extend this side of this line.

PLEASE RETURN TO
LOS ANGELES COUNTY ENGINEER
403 LOS ANGELES COUNTY ENGINEERING BLDG.

76F3098 CE#310 9-67

F.B. 3733 Pg. 46

# ROUTE SKETCH CONT.

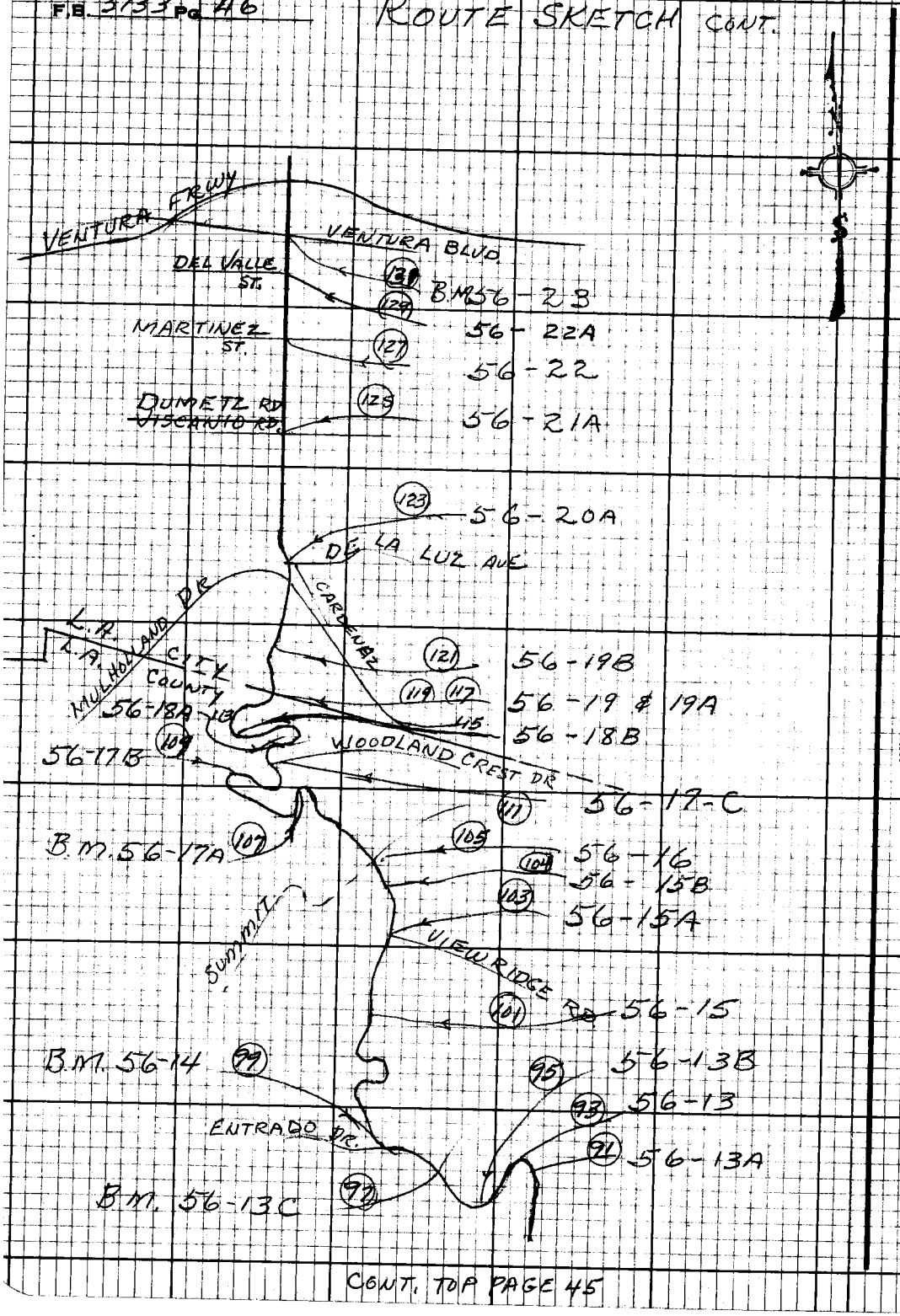


PLEASE RETURN TO
LOS ANGELES COUNTY ENGINEER
403 Los Angeles County Engineering Bldg.

Do not extend this side of this line.

Note: Any Additions or Changes on this Sheet Must be Made or Circled in Red Ink With Date and Name of Person Making Change.

CONT. TOP PAGE 45

| | |
|---|---|
| Notes Ck'd by | Survey of L.A. Co. PRECISE LEVEL NET |
| Map No. | JN 030102 Tape Std °F |
| Office Work | Surveyed by G.E. DREIER |
| Checked | Notes G.E. DREIER Date 9-25-68 |
| Date | Indexed C. J. GALLI |

F.B. 3733 PG. 47

B.M. 56-1A (City L.A. 14-03950) (TOPANGA CN. C-8)

DESCRIPTION PER F.B. 930-56 OK 9-25-68 G.E.D.

" " " " OK 10-15-71 J.M.M.

DESCRIPTION PER F.B. 930-56 OK 3-7-74 L.K.L.

Note: Any Additions or Changes on this Sheet Must be Made or Circled in Red Ink With Date and Name of Person Making Change.

Do not extend this side of this line.

PLEASE RETURN TO
LOS ANGELES COUNTY ENGINEER
403 LOS ANGELES COUNTY ENGINEERING BLDG.

76F3098 CE #310 9.67

F.B. 2733 Pg. 48

B.M. 56-1-D (USGS 102 EMK)

TOPANGA CYN. BLVD & PACIFIC COAST HWY.

45' N. OF APPROX. ℄ OF PACIFIC COAST HWY, ON THE APPROX. ℄ TOPANGA CYN. BLVD. IN THE SOUTH END OF THE CENTER DIVIDER, AT THE S.W. COR. OF A TRAFFIC SIGNAL BASE. 31.5 N.W. OF A TRAFFIC SIGNAL & 40.7 FT. EAST OF A TRAFFIC SIGNAL. FOUND A U.S.G.S. 3½" DIA ALLOY DISK STAMPED, 102 EMK 1974

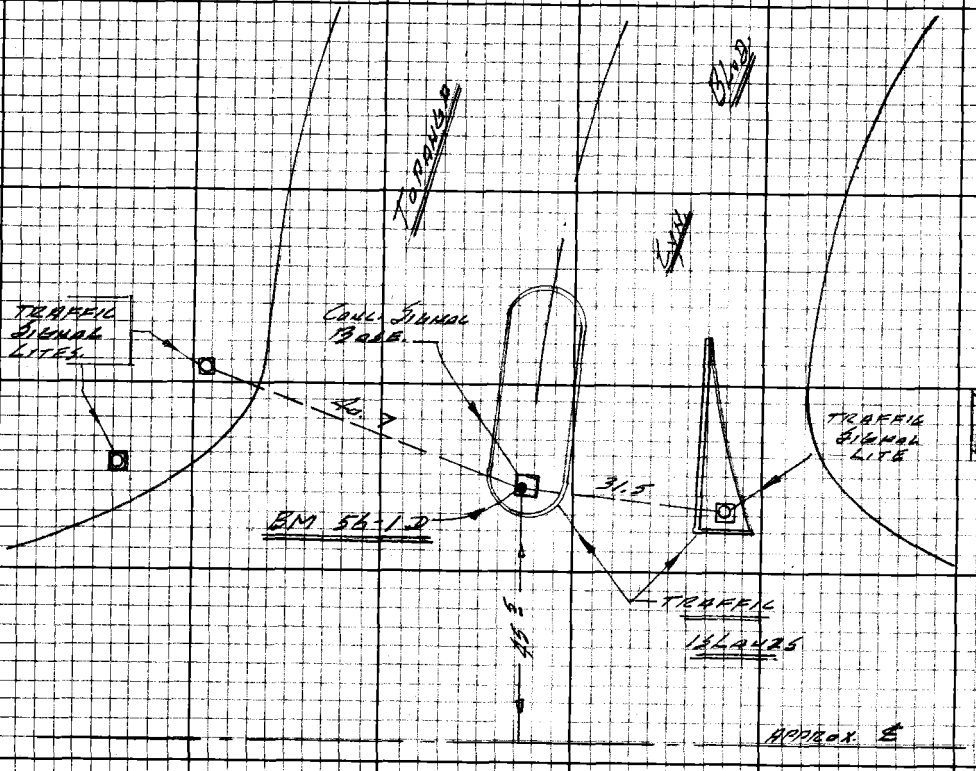


PLEASE RETURN TO
LOS ANGELES COUNTY ENGINEER
403 Los Angeles County Engineering Bldg.

Do not extend this side of this line.

Note: Any Additions or Changes on this Sheet Must be Made or Circled in Red Ink With Date and Name of Person Making Change.

| | |
|---|---|
| Notes Ck'd by | Survey of L.A. Co. PRECISE LEVEL NET F.B. 3733 PG. 49 |
| Map No. | JN 030102 Tape Std °F |
| Office Work | Surveyed by G.E. DREIER |
| Checked | Notes Date |
| Date | Indexed C. J. GALLI |

B.M. 56-1 (FC 117-F-1)

DESCRIPTION PER F.B. 2832-7 OK 9-25-68 G.E.D.

" " " " " OK 10-15-71 J.M.M.

FOUND B.M. LEANING N.L.Y. APPEARS TO HAVE BEEN HIT BY A ROAD GRADER, AND IS NOT USABLE.

3-7-74 L.K. LIND

Note: Any Additions or Changes on this Sheet Must be Made or Circled in Red Ink With Date and Name of Person Making Change.

Do not extend this side of this line.

PLEASE RETURN TO
LOS ANGELES COUNTY ENGINEER
403 LOS ANGELES COUNTY ENGINEERING BLDG.

76E3098 CE#310 9.67

F.B. 3733 Pg 50

(10-28-71 G.E.D.)

B.M. 56-1C (U.S.C.& G.S. W 1135, 1961)

TOPANGA CANYON BLVD, 0.6 MI. NORTH OF PACIFIC COAST HWY, AT SO CAL. EDISON CO. ELKHORN SUBSTATION, 60 FT. NORTH OF THE CENTER OF THE PAVEMENT, 11.0 FT. EASTERLY FROM EAST EDGE OF DRIVEWAY TO SUBSTATION, 1.7 FT OUTSIDE OF CHAINLINK FENCE, FOUND A U.S.C.& G.S. BRASS DISC STAMPED "W 1135 1961" IN TOP OF A 9" ROUND CONC POST UP 3 INCHES.

DESC. OK 3-7-74 L.K. LIND

PLEASE RETURN TO
LOS ANGELES COUNTY ENGINEER
403 Los Angeles County Engineering Bldg.

Do not extend this side of this line.

Notes: Any Additions or Changes on this Sheet Must be Made or Ordered in Red Ink With Date and Name of Person Making Change.

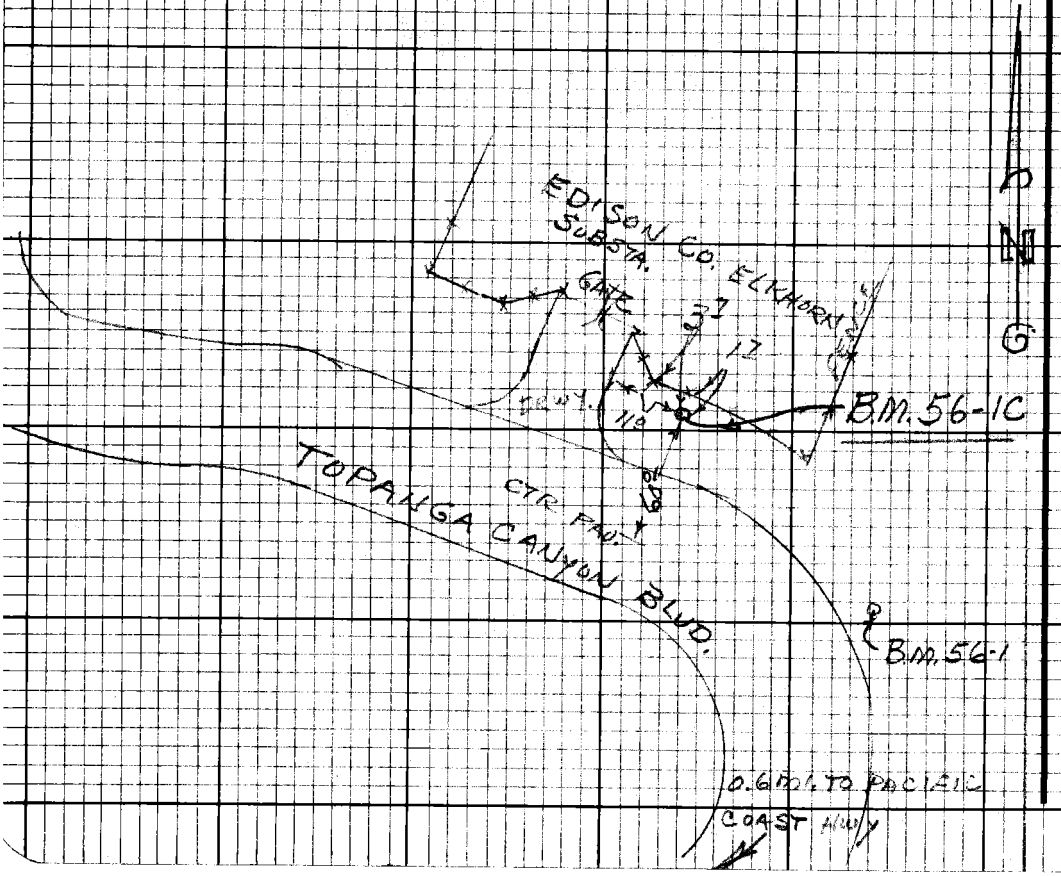

| | |
|---|---|
| Notes Ck'd by | Survey of L.A. Co. PRECISE LEVEL NET F.B. 3733 PG. 51 |
| Map No. | JN 030602 Tape Std °F |
| Office Work | Surveyed by G.E. DREIER |
| Checked | Notes Date |
| Date | Indexed C. J. GALLI |

B.M. 56-1B (F.C. 117 - F2)

TOPANGA CANYON BLVD. 1.0 MILE NORTH OF PACIFIC COAST HWY 22 FT. NORTH OF CENTER OF PAVEMENT, OPPOSITE HOUSE NO. 3131, 85 FT. EAST OF POWER POLE NO. 1467237E, 88 FT NORTHWEST OF POWER POLE NO. 689110E, FOUND A LARGE BOAT SPK. CEMENTED IN VERTICAL ROCK CLIFF 3 FT. ABOVE PAVEMENT

REF. FC 456-92

Description per F.B. 3733-51 OK 10-15-71 J.M.M.

DESCRIPTION PER F.B. 3733-51 OK 3-7-74 C.K.L.

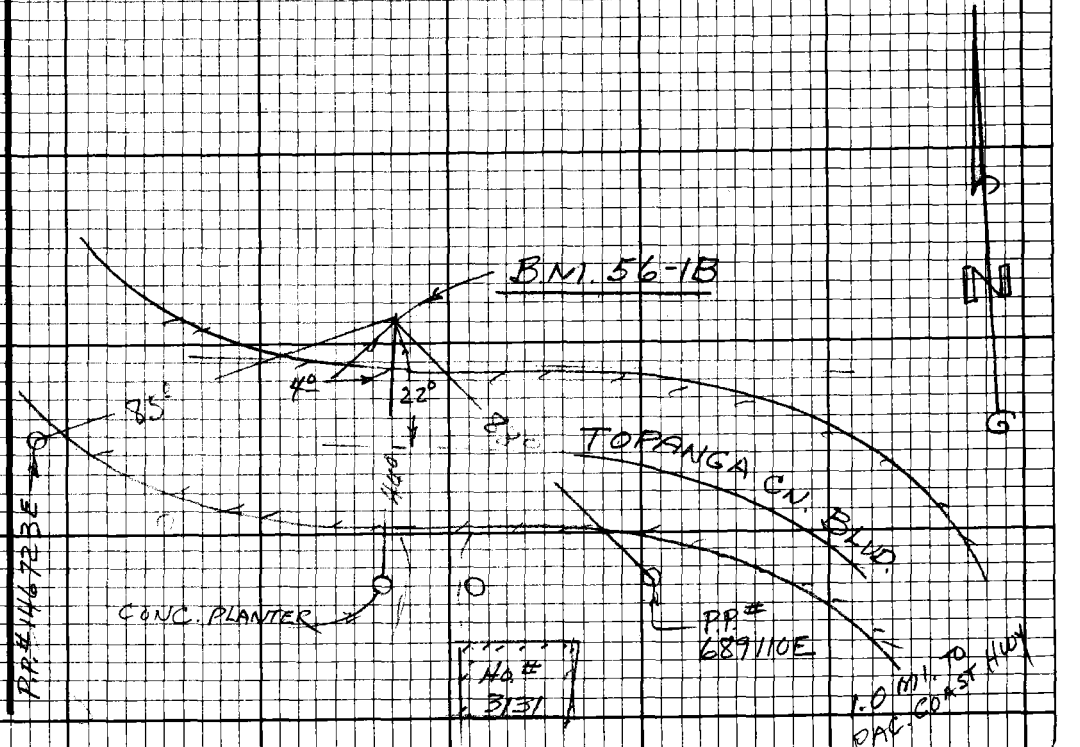


Note: Any Additions or Changes on this Sheet Must be Made or Circled in Red Ink With Date and Name of Person Making Change.

Do not extend this side of this line.

PLEASE RETURN TO
LOS ANGELES COUNTY ENGINEER
403 LOS ANGELES COUNTY ENGINEERING BLDG.

76E3098 CE#310 9.67

FB. 3733 PG 52

BM 56-1E (USGS. 101 FMK)

TOPANGA LYN. BLVD., 0.20 MI. N. OF MALIBU COAST HWY. 42 FT. EAST OF THE APPROX. CTR. OF PUMT., 1.2 W. OF A 6' CHAIN LINK FENCE. 8.3 FT S. OF A SIGN MARKED, "DANGER FIRE AREA", AND 62.3 FT. N. OF THE ENTRANCE GATE TO THE L.A. CO. WATER WORKS DISTRICT YARD.

FOUND A U.S.G.S. 3½" DIA. BRASS DISK STAMPED TO THE TOP OF A VERTICAL ROD, STAMPED 101 FMK 1974, ENCASED IN A 6" BLACK PLASTIC PIPE. UP 3".

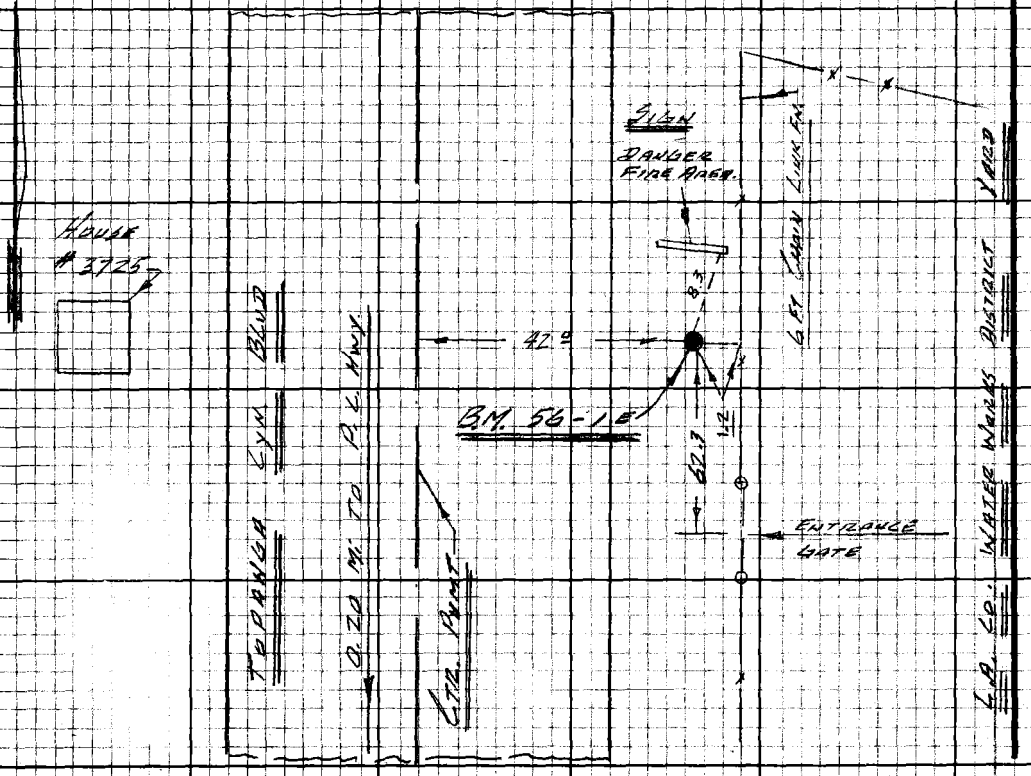


PLEASE RETURN TO
LOS ANGELES COUNTY ENGINEER
403 LOS ANGELES COUNTY ENGINEERING BLDG.

Do not extend this side of this line.

Note: Any Additions or Changes on this Sheet Must be Made in Red Ink With Date and Name of Person Making Change.

Notes Ck'd by
Map No.
Office Work
Checked
Date

Survey of L.A.Co. PRECISE LEVEL NET B. 3733 Pg. 53
JN 030102 Tape Std °F
Surveyed by G.E. DREIER
Notes Date
Indexed C. J. [illegible]

B.M. 56-2

DESCRIPTION PER F.B. 2832-8 O.K. 9-25-68 G.E.D

" " " " " O.K. 10-13-71 JMM

DESCRIPTION PER F.B. 2832-8 O.K. 3-7-74 CLL

Note: Any Addition or Changes on this Sheet Must be Made or Circled in Red Ink With Date and Name of Person Making Change.

Do not extend this side of this line.

PLEASE RETURN TO
LOS ANGELES COUNTY ENGINEER
403 LOS ANGELES COUNTY ENGINEERING BLDG.

75FSC98 CE#310 9-67

F.B. 3733 Pg. 54

BM 56-2A (U.S.G.S. 48 FMK)

TOPANGA CYN. BLVD., 1.35 MI. N. OF PACIFIC COAST HWY., 25.5 FT. WEST OF THE APPROX. CTR. PUMT. 54.8 FT. N. WLY. OF P.I. # 26682-Y, 13.3 FT. S. W.LY. OF THE INLET TO A 18" C.M.P. CULVERT SET IN THE TOP OF A LARGE CONGLOMERATE ROCK. FOUND A 3½ DIA. ALLOY U.S.G.S. DISK STAMPED, 48 FMK 1974.

PLEASE RETURN TO
LOS ANGELES COUNTY ENGINEER
403 Los Angeles County Engineering Bldg.

Do not extend this side of this line.

Note: Any Additions or Changes on this Sheet Must be Made or Circled in Red Ink With Date and Name of Person Making Change.

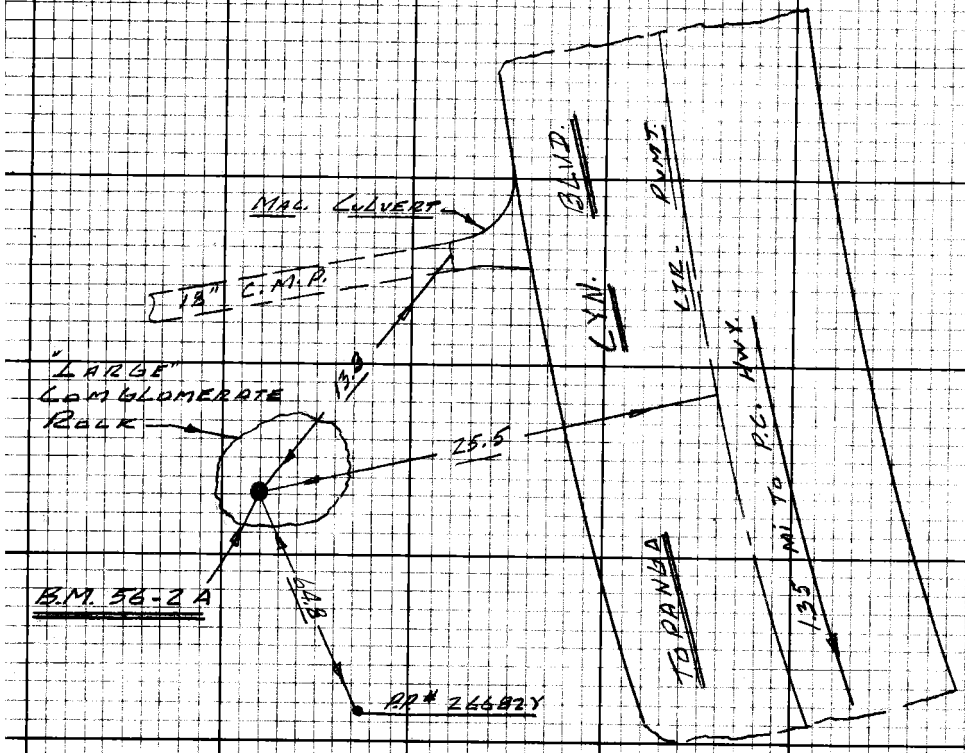

| | |
|---|---|
| Notes Ck'd by | Survey of L.A. Co. PRECISE LEVEL NET F.B. 3733 PG 55 |
| Map No. | JN 030102 Tape Std °F |
| Office Work | Surveyed by G.E. DREIER |
| Checked | Notes Date |
| Date | Indexed C. J. GALLI |

B.M. 56-3 (F.C. 117-F-3)

DESCRIPTION PER F.B. 2832-9 OK 9-25-68 G.E.D.

" " " " " OK 10-15-71 J.M.M.

DESCRIPTION PER F.B. 2832-9 OK 3-7-74 C.K.L.

Note: Any Additions or Changes on this Sheet Must be Made or Circled in Red Ink With Date and Name of Person Making Change.

Do not extend this side of this line.

PLEASE RETURN TO
LOS ANGELES COUNTY ENGINEER
403 LOS ANGELES COUNTY ENGINEERING BLDG.

76F3098 CE#310 9.67

F.B. 3733 Pg 56

B.M. 56-3A (U.S.G.S. 97 FMK)

TOWARD LYN. BLVD., 1.75 MI. N.L.Y. OF PACIFIC COAST HWY. 25.4 FT W. OF THE APPROX. CTR. PUNTE 10 FT E. OF T.P. # Z9961Y, 23.5 FT. N.E. OF R.P. # 1639123E. SET IN THE WEST FACE. BASE OF A TEL. M.H. COVER, 0.3 FT WEST OF THE WEST EDGE OF M.H. RING. SET FLUSH WITH M.H. TOP. FOUND A U.S.G.S. 3½" DIA ALUM DISK STAMPED 97 FMK 1974.

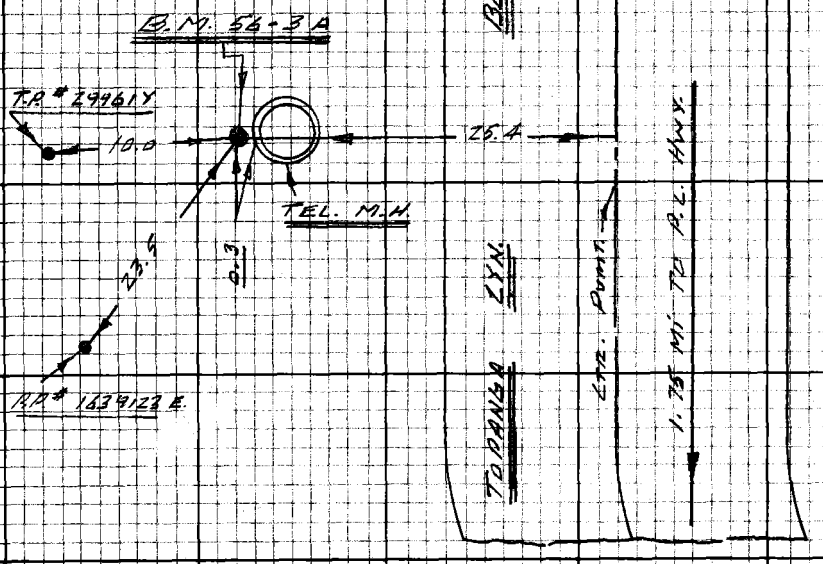


Note: Any Additions or Changes on this Sheet Must be Made or Checked in Red Ink With Date and Name of Person Making Change.

PLEASE RETURN TO
LOS ANGELES COUNTY ENGINEER
403 Los Angeles County Engineering Bldg.

Do not extend this side of this line.

Notes Ck'd by
Map No.
Office Work
Checked
Date

Survey of LA Co Precise Level Net F.B. 3733 Pg 57
JN 43010 Tape Std "T"
Surveyed by G.E. DREIER
Notes Date
Indexed C. J. GALLI

B.M. 56-4 (F.C. 117-F-54)

| | | |
|---|---|---|
| DESCRIPTION PER F.B. 2832-10 | OK | 9-25-68 G.E.D. |
| " " " " " | OK | 10-15-71 J.M.M. |
| DESCRIPTION PER F.B. 2832-10 | OK | 3-7-74 ZKL |

Note: Any Additions or Changes on this Sheet Must be Made or Circled in Red Ink With Date and Name of Person Making Change.

Do not extend this side of this line.

PLEASE RETURN TO
LOS ANGELES COUNTY ENGINEER
403 LOS ANGELES COUNTY ENGINEERING BLDG.

765928 CE#310 8-67

F.B. 3733 Pg. 58

BM 56-4F (USGS 96 FMK)

TOPANGA CYN. BLVD., 2.25 MI. NLY. OF PACIFIC COAST HWY. 13 FT WEST OF THE APPROX. CTR. PVMT. 112.5 N. OF P.P.# "NONE" 45 FT S.W. OF THE S. END OF A STEEL GUARD RAIL. SET IN ROCK AT THE BASE OF THE CLIFF. ABOUT ROAD LEVEL. FOUND A USGS. 3½ DIA. ALLOY DISK. STAMPED 96 FMK 1974.

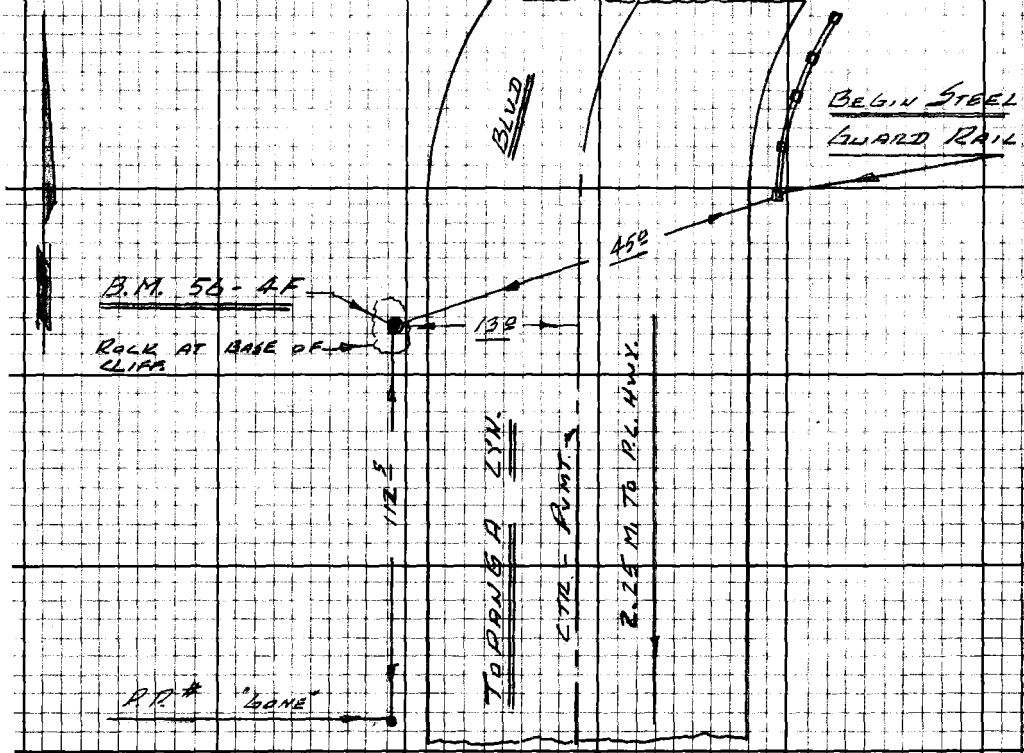


PLEASE RETURN TO
LOS ANGELES COUNTY ENGINEER
403 LOS ANGELES COUNTY ENGINEERING BLDG.

Do not extend this side of this line.

Note: Any Additions or Changes on this Sheet Must be Made or Circled in Red Ink With Date and Name of Person Making Change.

| | |
|---|---|
| Notes Ck'd by | Survey of G.E. DREIER |
| Map No. | JN 0301.02 Tape Std °F |
| Office Work | Surveyed by G.E. DREIER |
| Checked | Notes G.E. DREIER Date 9-25-68 |
| Date | Indexed C. J. GALLI |

F.B. 3733 PG 59

B.M. 56-4A (F.C 117-F-54 REF.)

TOPANGA CANYON BLVD 2.1 MILES NORTH OF PACIFIC COAST HWY, 0.1 MI. N. OF CONC. BRIDGE OVER CREEK, AT L.A. Co. FLOOD CONTROL DIST. ~~RECORDER STATION No~~ ~~GAFF~~ STREAM GAGING CAR CABLE, 34.4 FT. EAST OF CENTER OF PAVEMENT, TOP OF N'LY ANCHOR BOLT OF STEEL A FRAME CABLE SUPPORT MARK WITH A CHISELED "+"

Not Rec. 9-15-71 Probably washed out. JMM

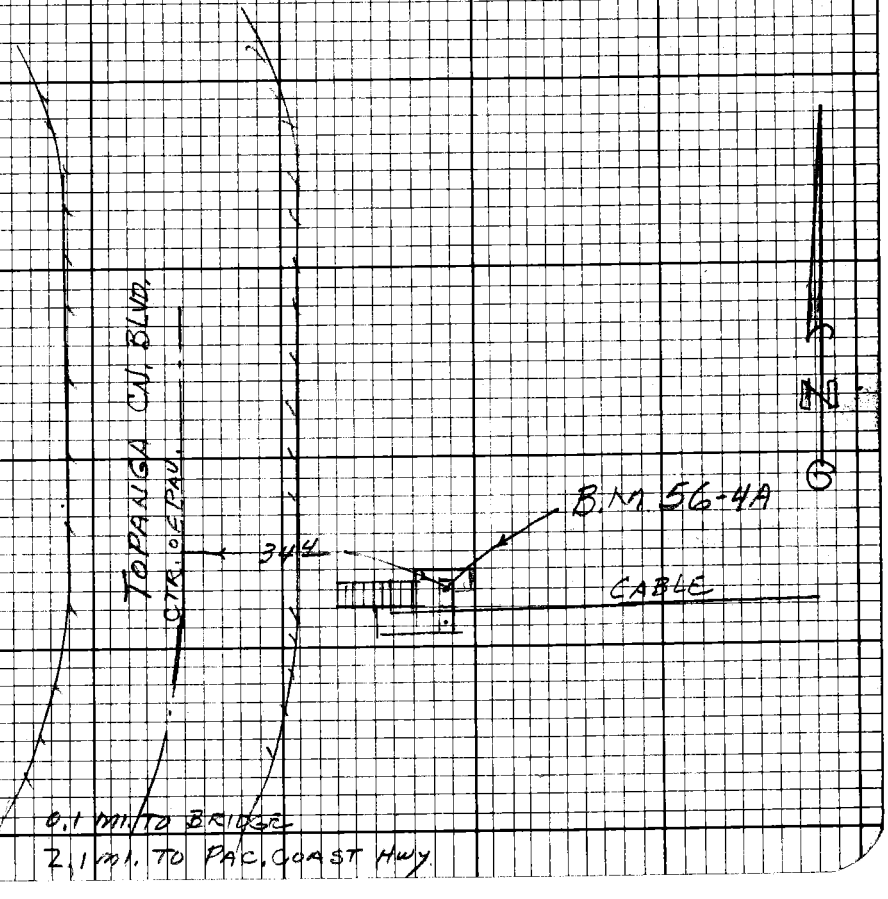


Note: Any Additions or Changes on this Sheet Must be Made or Circled in Red Ink With Date and Name of Person Making Change.

PLEASE RETURN TO
LOS ANGELES COUNTY ENGINEER
403 LOS ANGELES COUNTY ENGINEERING BLDG.

Do not extend this side of this line.

76F3098 CE#310 9-67

| | | | |
|---|---|---|---|
| Notes Ck'd by | | Survey of PRECISE LEVELS | F.B. 3733 Pg. 61 |
| Map No. | | JN 0301.02 Tape Std °F | |
| Office Work | | Surveyed by DREIER | |
| Checked | | Notes DREIER Date 10 '68 | |
| Date | | Indexed C. J. GALL | |

B.M. 56-4B

TOPANGA CANYON BLVD., 2.25 MILES N'LY FROM PACIFIC COAST HWY, 0.25 M.L. N. OF BRIDGE OVER CREEK, 14.5 FT. WEST OF CENTER OF PAVEMENT, 1.5 FT. N. OF S.E. CORNER, AND IN TOP OF A CONC. HEADWALL OF A CULVERT, SET A 2½ INCH BRASS DISC, STAMPED "B.M. 56-4B 1968 R.E. 5869", 70.3 FT. SOUTH OF A POWER POLE (NO NO)

Description per F.B. 3733-61 O/E 10-15-71 J.M.M.

DISC SHEARED OFF. FOUND SHANK ONLY. NOT USABLE.
L.L. LKD 3-7-74

Note: Any Additions or Changes on this Sheet Must be Made or Circled in Red Ink. With Date and Name of Person Making Change.

Do not extend this side of this time.

PLEASE RETURN TO LOS ANGELES COUNTY ENGINEER
403 Los Angeles County Engineering Bldg.

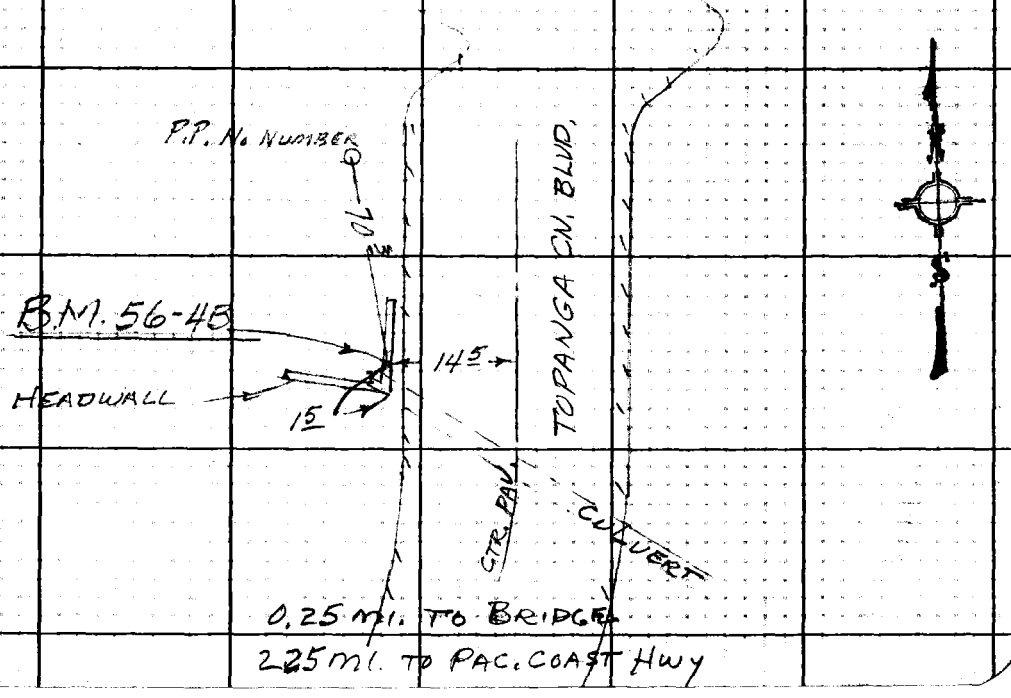


76F309S CE#310 1-85

| | |
|---|---|
| Notes Ck'd by | Survey of LA Co Precise Level Net |
| Map No. | JN 0501.02 Tape Std °F |
| Office Work | Surveyed by G E Dreier |
| Checked | Notes Maldonado Date 9-25-68 |
| Date | Indexed C. J. GALLI |

F.B. 3733 PG 63

Set

BM 56-4C

Topanga Canyon Blvd 2.45 mi. North of Pacific Coast Hwy, 49.6 Ft. SW'ly. from P.P. 775251E, 58.5 Ft. West of Approx. ℄ of Pavement, 1.0 Ft. South of N. End of Conc. Hdwall Culvert Set a 2½" County Engineer Brass Disc Stamped "BM 56-4C 1968 R.E. 5869"

CONC. CULVERT WASHED OUT BY HEAVY RAINS. C.K. LIND 3-7-74




Note: Any Additions or Changes on this Sheet Must be Made or Circled in Red Ink With Date and Name of Person Making Change.

Do not extend this side of this line.

PLEASE RETURN TO
LOS ANGELES COUNTY ENGINEER
403 LOS ANGELES COUNTY ENGINEERING BLDG.

76F3098 CE#310 9-67

F.B. 3733 Pg 64

(10-26-71 G.E.D.)

B.M. 56-4E (U.S.C.E.G.S. V 1135 1961)

TOPANGA CANYON BLVD, 2.60 MILES NORTH OF PACIFIC COAST HWY, NEAR LOS ANGELES CITY LIMITS, 44 FT. EAST OF THE CENTER OF THE PAVEMENT ON OUTSIDE OF A SHARP CURVE, 11.3 FT. SOUTHEAST OF POWER POLE 7510246, 2 FT. N.W. OF A ANGLE IRON WITNESS POST, FOUND A U.S.C.&G.S. BRASS DISC STAMPED "V-1135 1961" IN TOP OF A ROUND 12" CONC POST ON SLOPE COVERED WITH LOOSE FILL DIRT. MON. IS 3 FT LOWER THAN TOP OF WITNESS POST.

DESC. "AK" E.M. LIND 3-1-74

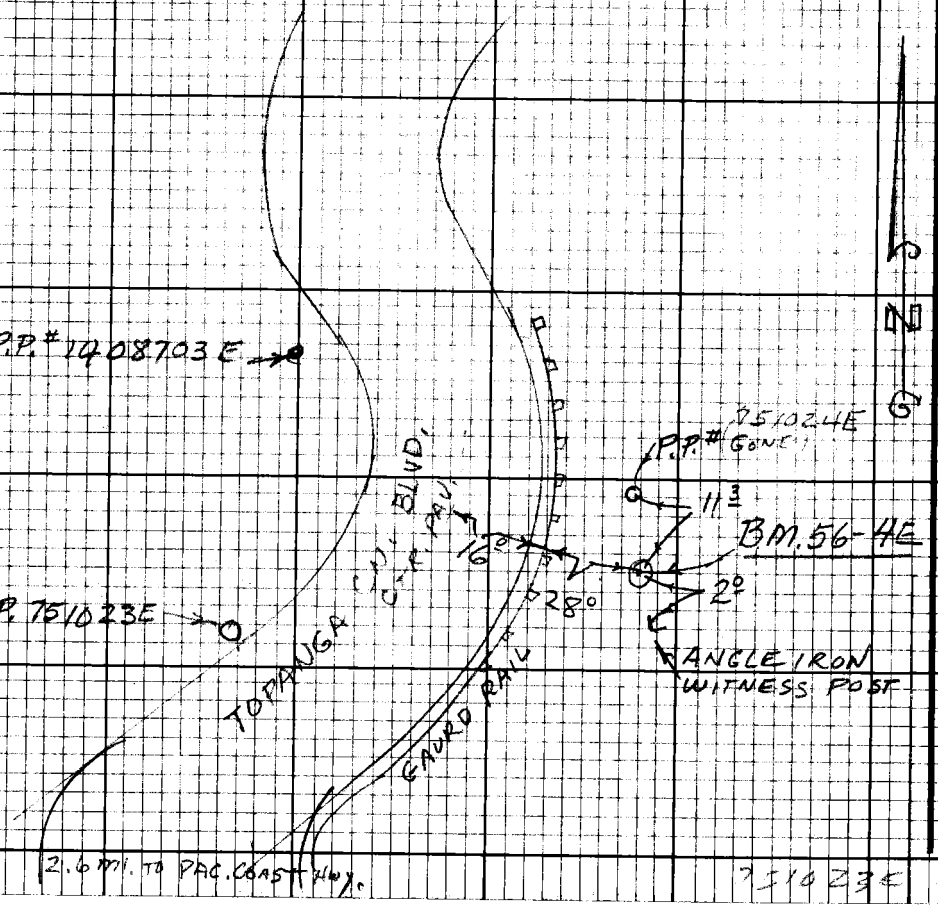



PLEASE RETURN TO
LOS ANGELES COUNTY ENGINEER
403 Los Angeles County Engineering Bldg.

Do not extend this side of this line.

Note: Any Additions or Changes on this Sheet Must be Made or Circled in Red Ink With Date and Name of Person Making Change.

| | |
|---|---|
| Notes Ck'd by | Survey of LA Co PRECISE LEVEL NET F.B. 3733 PG 65 |
| Map No. | JN 0301.02 Tape Std °F |
| Office Work | Surveyed by G.E. DREIER |
| Checked | Notes G.E. DREIER Date 7-25-68 |
| Date | Indexed C. J. GALLI |

B.M. 56-4D

TOPANGA CANYON BLVD, 2.75 MI. NORTH OF PACIFIC COAST HWY, 17.4 FT. WEST OF THE CENTER OF THE PAVEMENT, 100 FT NORTH OF TELEPHONE POLE NO. 29554Y, 69.5 FT. S.W. OF POWER POLE NO. 751027E, 1 FT SOUTH OF THE NORTH CORNER IN TOP OF A CONC. HEADWALL, SET A 2½ INCH COUNTY ENGR. BRASS DISC STAMPED "B.M. 56-4D 1968 R.E. 5869" ABOUT LEVEL WITH THE PAVEMENT

DESC. "OK" 3-7-74 C. K. LIND

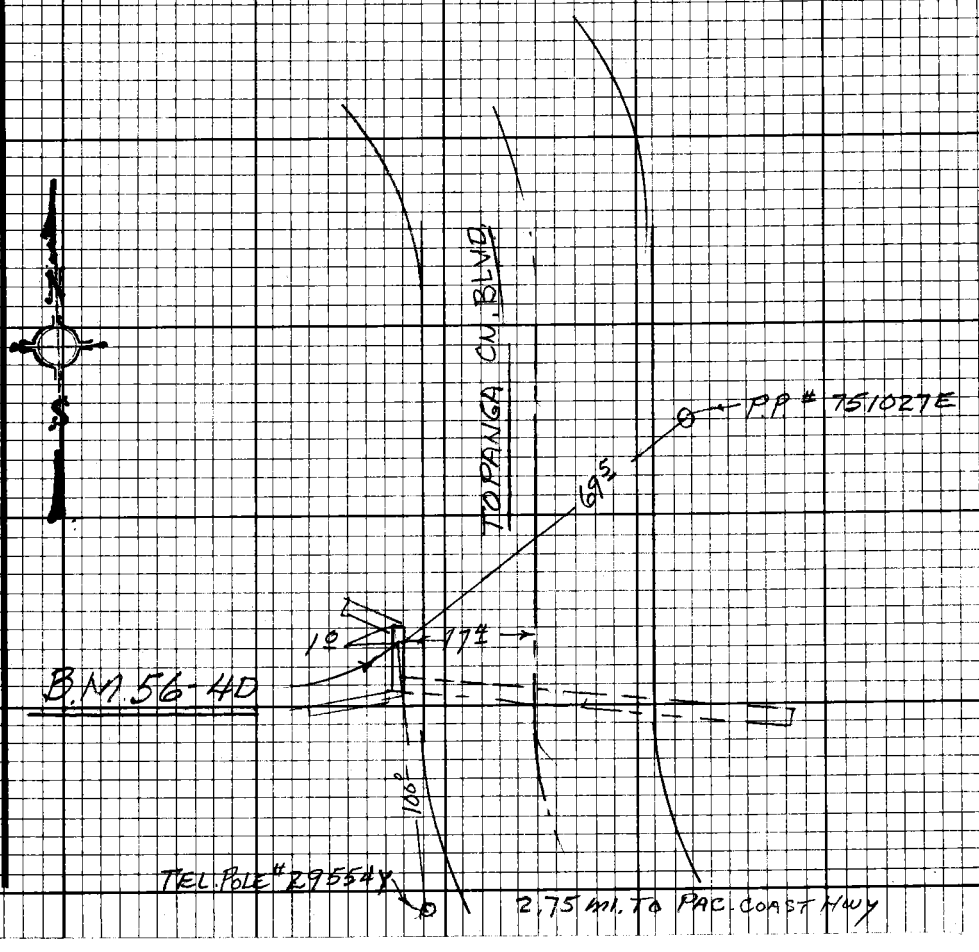


Note: Any Additions or Changes on this Sheet Must be Made or Circled in Red Ink With Date and Name of Person Making Change.

Do not extend this side of this line.

PLEASE RETURN TO
LOS ANGELES COUNTY ENGINEER
403 LOS ANGELES COUNTY ENGINEERING BLDG.

76F3098 CE#310 9-67

| | |
|---|---|
| Notes Ck'd by | Survey of L.A.Co. PRECISE LEVEL NET F.B. 3733 PG. 67 |
| Map No. | JN 0301.02 Tape Std °F |
| Office Work | Surveyed by G.E. DREIER |
| Checked | Notes G.E. DREIER Date |
| Date | Indexed C. J. GALLI |

B.M. 56-5

DESCRIPTION PER F.B. 2832-11 OK 9-25-68 G.E.D

" " " " " OK 10-15-71 - J.M.M

DESCRIPTION PER F.B. 2832-11 OK 3-7-74 CKL

Note: Any Additions or Changes on this Sheet Must be Made or Circled in Red Ink With Date and Name of Person Making Change.

Do not extend this side of this line.

PLEASE RETURN TO
LOS ANGELES COUNTY ENGINEER
403 LOS ANGELES COUNTY ENGINEERING BLDG.

76F3098 CE#310 9-67

| | | | |
|---|---|---|---|
| Notes Ck'd by | | Survey of L.A.CO. PRECISE LEVEL NET | F.B. 3733 PG. 69 |
| Map No. | | JN 370102 Tape | Std. "F" |
| Office Work | | Surveyed by G.E. DREIER | |
| Checked | | Notes G.E. DREIER Date 9-25-68 | |
| Date | | Indexed C. J. GALLI | |

BM 56-5A

TOPANGA CANYON BLVD, 3.05 MILES NORTH OF PACIFIC COAST HWY, 16 FT. N.E. OF CENTER OF THE PAVEMENT, 49.5 FT. N.W. OF TELEPHONE POLE NO. 25132Y, 1 FT. S.E. OF N.W. END OF A 35 FT LONG CONC. HEADWALL OF A CULVERT PAINTED 75+50, FOUND A BOAT SPK. IN LEAD ABOUT 1 FT. ABOVE PAVEMENT GRADE. DESC. "OK" 3-7-74 L.K. LUND

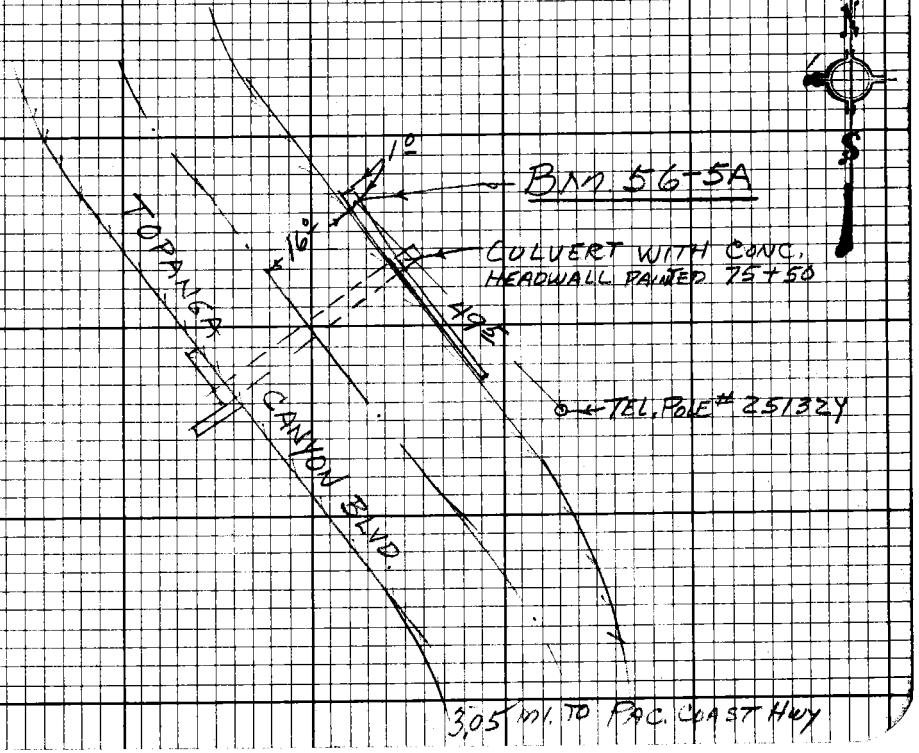


Note: Any Additions or Changes on this Sheet Must be Made or Circled in Red Ink With Date and Name of Person Making Change.

Do not extend this side of this line.

PLEASE RETURN TO
LOS ANGELES COUNTY ENGINEER
403 LOS ANGELES COUNTY ENGINEERING BLDG.

7653098 CE#310 2-67

F.B. 3733 Pg. 70

B.M. 58-5B (USGS 95 FMK)

TOPANGA LYN. BLVD., 1.1 M. S. 4y. FROM THE TOPANGA POST OFFICE, 14.5 FT. WEST OF THE ARROYO. CTR. PUNT. 40.5 FT. N.W. OF T.P. 29556Y.

6.8.5 FT. S.W. OF A "No STOPPING" SIGN. SET IN THE CONC. OF THE S. END OF A CONC. CATCH BASIN. FOUND A USGS. 3½" DIA. ALLOY DISK STAMPED 95 FMK 1974.

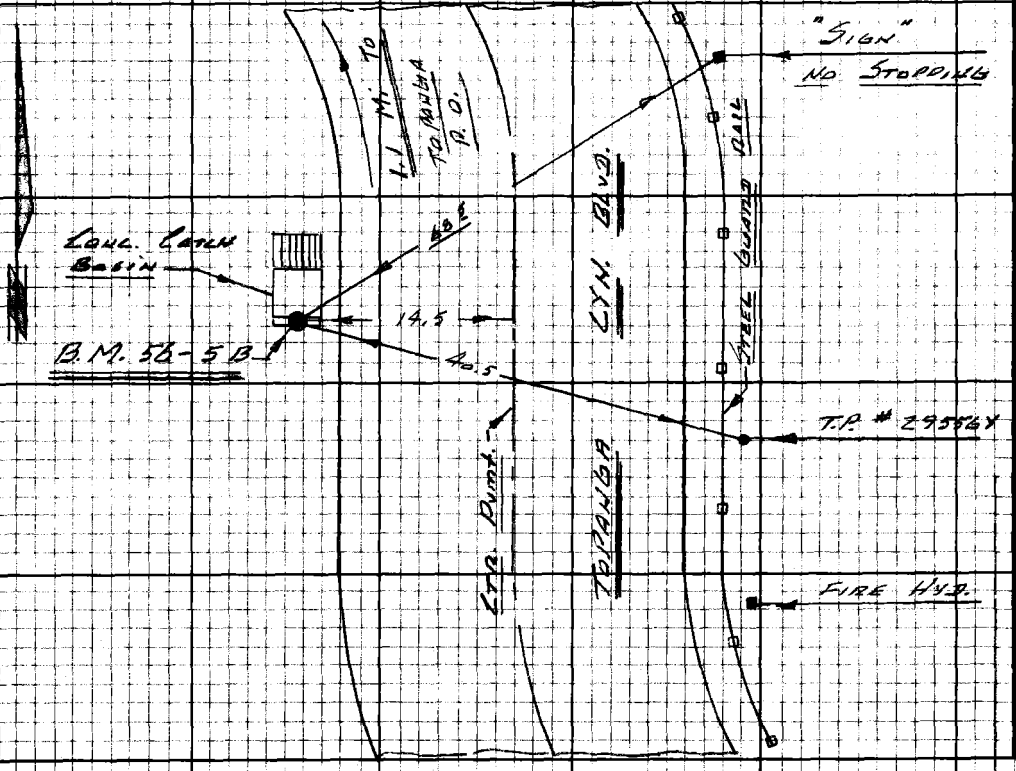


PLEASE RETURN TO
LOS ANGELES COUNTY ENGINEER
403 LOS ANGELES COUNTY ENGINEERING BLDG.

Note: Any Additions or Changes on this Sheet Must be Made on Card in Red Ink With Date and Name of Person Making Change.

Do not extend this side of this line.

Notes Ck'd by
Map No.
Office Work
Checked
Date

Survey of A.C. PRECISE LEVELING F.B. 3733 PG. 71
JN 330102 Tape Std °F
Surveyed by G.E. DREIER
Notes Date
Indexed C. J. GALL

B.M. 56-6

DESCRIPTION PER F.B. 2832-12 OK 9-25-68 G.E.D.

" " " " " OK 10-18-71 J.M.M.

DESCRIPTION PER F.B. 2832-12 OK 3-7-74 CJG

Note: Any Additions or Changes on this Sheet Must be Made or Circled in Red Ink With Date and Name of Person Making Change.

Do not extend this side of this line.

PLEASE RETURN TO
LOS ANGELES COUNTY ENGINEER
403 Los Angeles County Engineering Bldg.

765309B CE#310 9-67

F.B. 3733 Pg. 72

(10-26-71 G.E.D.)

B.M. 56-6A (U.S.C.&G.S. U 1135 1961)
TOPANGA CANYON BLVD. ABOUT 3.5 MI. NORTH OF PACIFIC COAST HWY, 0.25 MI. S.E. OF FERNWOOD PACIFIC DR., 30 FEET S.W. OF CENTER OF PAVEMENT NEAR THE NORTHERLY END OF A CURVE OPPOSITE AND 58 FEET FROM POWER POLE NO 7510458, OPPOSITE AND 58.9 FEET S.W.LY FROM A FIRE HYDRANT, FOUND A 3¾ INCH U.S.C.&G.S. DISC STAMPED "U 1135 1961" SET VERTICALLY IN A SANDSTONE ROCK ROAD CUT, ABOUT 3 FEET ABOVE ROAD GRADE.

DESC. "OK" 3-1-74 E.K. LIND

PLEASE RETURN TO
LOS ANGELES COUNTY ENGINEER
403 LOS ANGELES COUNTY ENGINEERING BLDG.

Note: Any Additions or Changes on this Sheet Must be Made or Circled in Red Ink With Date and Name of Person Making Change.

Do not extend this side of this line.

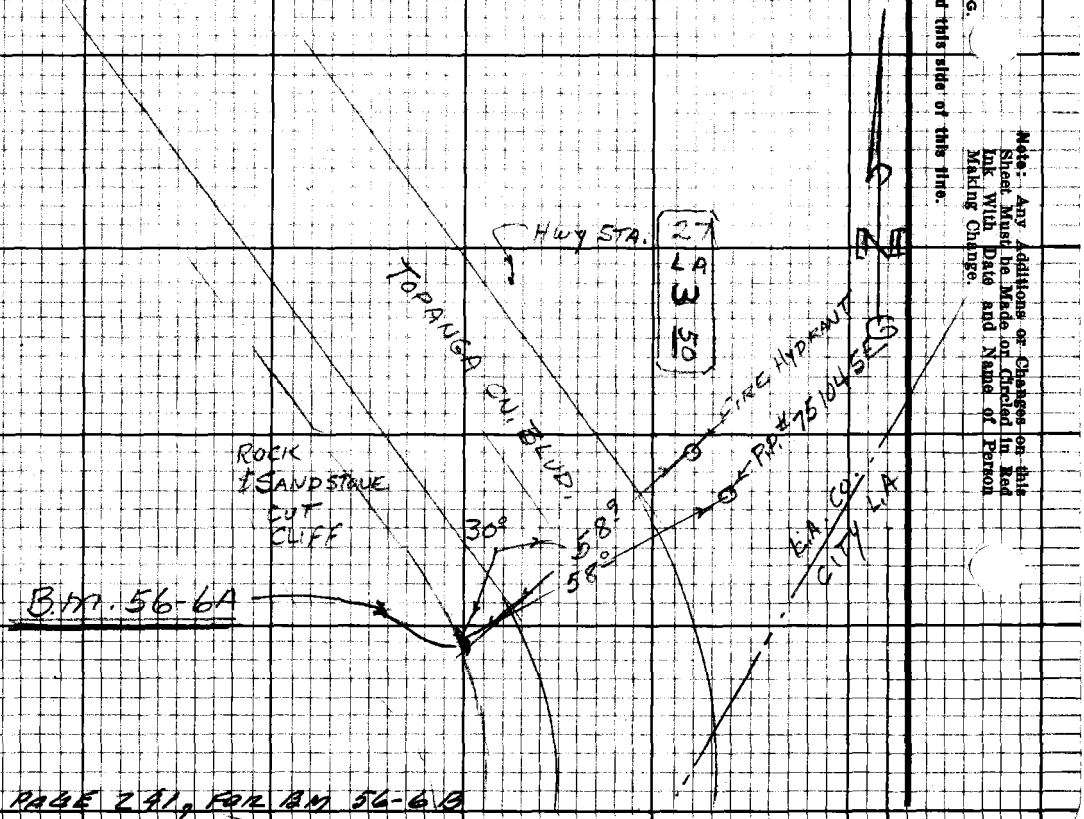


SEE PAGE 241, FOR B.M. 56-6.0

| | |
|---|---|
| Notes Ck'd by | Survey of L.A.Co. PRECISE LEVEL NET F.B. 3733 PG. 73 |
| Map No. | JN 0301.02 Tape Std °F |
| Office Work | Surveyed by G.E. DREIER |
| Checked | Notes Date |
| Date | Indexed C. J. GALLI |

B.M. 56-7 (U.S.G.S. R.S. 20A 1925 RESET 1952)

DESCRIPTION PER F.B. 2832-13 OK 9-25-68 G.E.D.

" " " " " OK 10-18-71 J.M.M.

DESCRIPTION PER F.B. 2832-13 OK 3-8-74 C.K.L.

Note: Any Additions or Changes on this Sheet Must be Made or Circled in Red Ink With Date and Name of Person Making Change.

PLEASE RETURN TO
LOS ANGELES COUNTY ENGINEER
403 LOS ANGELES COUNTY ENGINEERING BLDG.

Do not extend this side of this line.

76F3098 CE#310 9-67

F.B. 3733 Pg. 74

B.M. 56-7A (USGS 93 FMK)

TOPANGA CYN. BLVD. 0.3 MI. SLY. FROM THE TOPANGA POST OFFICE. OPPOSITE HOUSE # 264 23.5 FT W. OF THE RADIAL CTR. PUNT. 59 FT. S.W. OF P.P. # 340064 E, 45 FT SE OF GUY POLE # 240057. SET IN THE N.E. COR. OF THE CANL. BASE OF A FIRE HYDRANT. PROTECTED BY 4- YELLOW 6" DIA. PIPE.

ED. A 3½" DIA. U.S.G.S. ALLOY DISK STAMPED 93 FMK 1974

PLEASE RETURN TO:
LOS ANGELES COUNTY ENGINEER
403 LOS ANGELES COUNTY ENGINEERING BLDG.

Do not extend this side of this line.

Note:- Any Additions or Changes on this Sheet Must be Made in Pencil in Red Ink With Date and Name of Person Making Change.

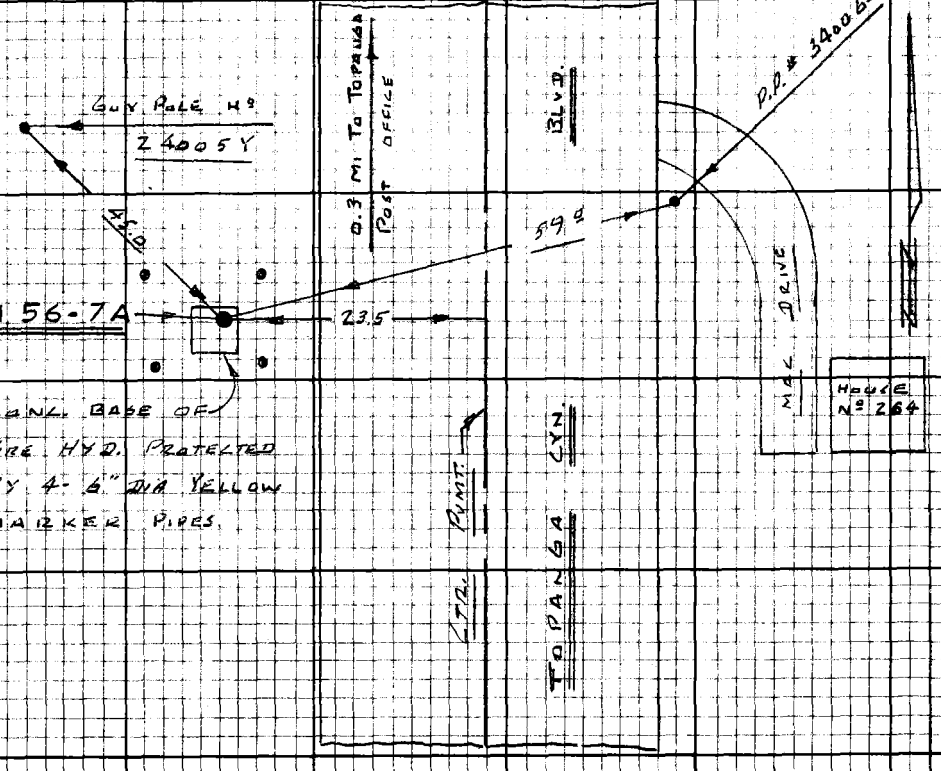

Notes Ck'd by
Map No.
Office Work
Checked
Date

Survey of L.A.C. PRECISE LEVELING F.B. 3733 PG. 75
JN 2301.02 Tape Std °F
Surveyed by G.E. DREIER
Notes Date
Indexed C. J. C.

B.M. 56-8 (U.S.C.&G.S. A-50 1925)

| | | | |
|---|---|---|---|
| DESCRIPTION PER F.B. 2832-14 | OK | 9-25-68 | G.E.D. |
| " " " " " | OK | 10-18-71 | JMM |
| DESCRIPTION PER F.B. 2832-14 | OK | 3-8-74 | LKL |

Note: Any Additions or Changes on this Sheet Must be Made or Circled in Red Ink With Date and Name of Person Making Change.

PLEASE RETURN TO
LOS ANGELES COUNTY ENGINEER
403 LOS ANGELES COUNTY ENGINEERING BLDG.

Do not extend this side of this line.

7613098 CE #310 8-67

| | |
|---|---|
| Notes Ck'd by | Survey of L.A.Co. PRECISE LEVEL NET |
| Map No. | JN 030102 Tape Std °F |
| Office Work | Surveyed by G.E. DREIER |
| Checked | Notes Date |
| Date | Indexed C. J. GALLI |

F.B. 3733 PG. 77

B.M. 56-9

DESCRIPTION PER F.B. 2832-15 OK 9-25-68 G.E.D.

" " " " " OK 10-18-71 JMM

DESCRIPTION PER F.B. 2832-15 OK 3-8-74 CKL

Note: Any Additions or Changes on this Sheet Must be Made or Circled in Red Ink With Date and Name of Person Making Change.

Do not extend this side of this line.

PLEASE RETURN TO
LOS ANGELES COUNTY ENGINEER
403 LOS ANGELES COUNTY ENGINEERING BLDG.

76F3098 CE#310 9-67

F.B. 3733 Pg. 78

BM 56-9A 4.3.63 92 FMK 1974

Topanga Canyon Blvd., 0.5 mi. N.E.y. from the Topanga Post Office. At the Int. of Topanga Cyn. Blvd. & Green Leaf Cyn. Rd. 31 ft. West of the Approx. Ctr. Line of Topanga Cyn. Blvd. 16 ft. S. of the Approx. ℄ Green Leaf Cyn. Rd. Set in the S.E. Wing Wall of Bridge # 53-1896. 1 ft. South of the No. End of the Wing Wall.

F.D. 3½" D.C. U.S.G.S. Alloy Disk Stamped FMK 92 1974

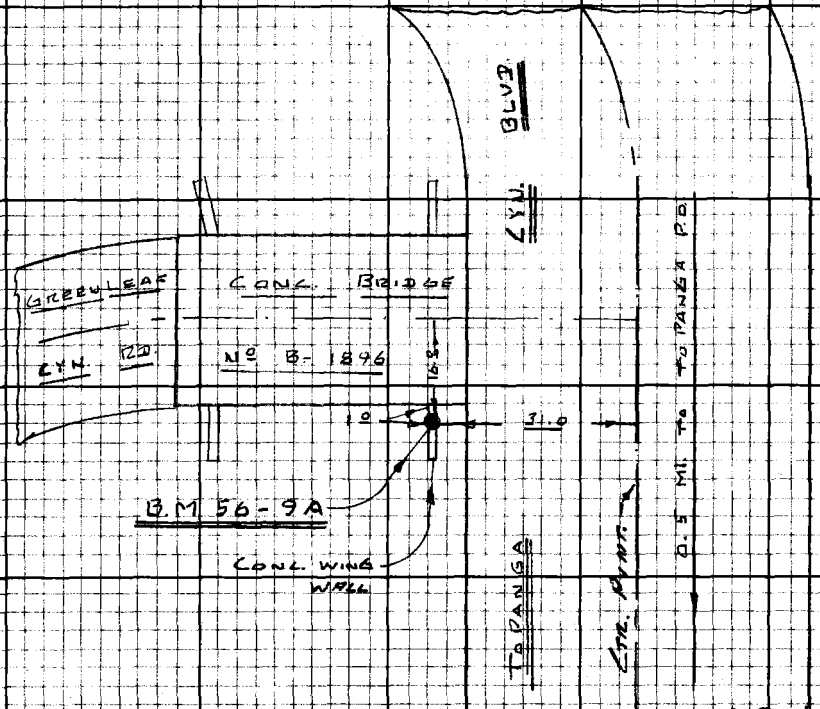


See Page 242 for BM 56-9B

Please Return To
Los Angeles County Engineer
403 Los Angeles County Engineering Bldg.

Note:- Any Additions or Changes on this Sheet Must be Made or Circled in Red Ink With Date and Name of Person Making Change.

Do not extend this side of this line.

Notes Ck'd by _____
Map No. _____
Office Work _____
Checked _____
Date _____

Survey of L.A.Co. PRECISE LEVEL NET F.B. 3733 PG. 79
J.N. 30462 Tape _____ Std _____ °F
Surveyed by G.E. DREIER
Notes _____ Date _____
Indexed C. J. GALLI

BM 56-10
DESCRIPTION PER F.B. 2832-16 OK 9-25-68 G.E.D.
" " " " " OK 10-18-71 J.M.M.
DESCRIPTION PER F.B. 2832-16 OK 3-15-72 CJG

Note: Any Additions or Changes on this Sheet Must be Made or Circled in Red Ink With Date and Name of Person Making Change.

Do not extend this side of this line.

PLEASE RETURN TO
LOS ANGELES COUNTY ENGINEER
403 LOS ANGELES COUNTY ENGINEERING BLDG.

REF309B CE#310 9.67

F.B. 3733 Pg 80

B.M. 56 - 10 C (U.S.G.S. 90 FMK)

TOPANGA CYN. BLVD., 0.9 MI. N.LY. FROM THE TOPANGA CYN. POST OFFICE. 38.6 FT WEST OF THE APPROX. CTR. OF PVMT. SET 1 FT S. & 1 FT. E. OF THE N.W. COR. OF CONC. DRIVEWAY TO HOUSE # 701.

FD. A 3½" DIA. U.S.G.S. ALLOY DISK STAMPED 90 FMK 1974.

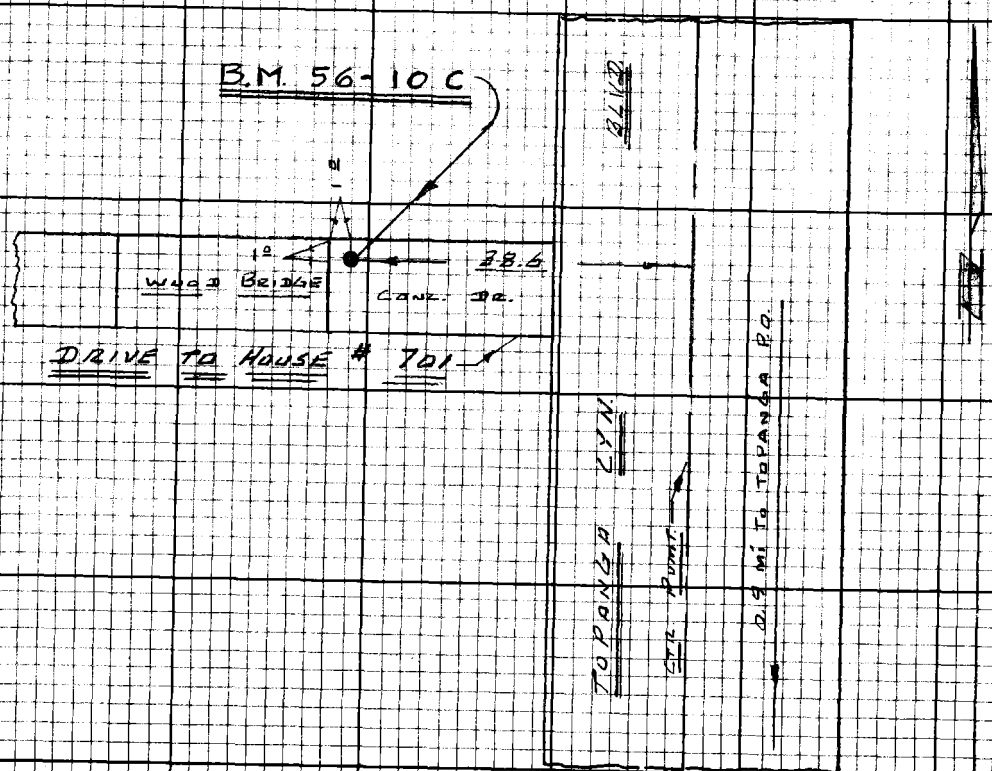


PLEASE RETURN TO
LOS ANGELES COUNTY ENGINEER
403 LOS ANGELES COUNTY ENGINEERING BLDG.

Do not extend this side of this line.

Note: Any Additions or Changes on this Sheet Must be Made or Circled in Red Ink With Date and Name of Person Making Change.

| | |
|---|---|
| Notes Ck'd by | Survey of LAC PRECISE LEVEL NET |
| Map No. | JN 0301.02 Tape Std °F |
| Office Work | Surveyed by G.E. DREIER |
| Checked | Notes C Date |
| Date | Indexed C. J. GALLI |

F.B. 3733 PG. 81

BM. 56-10A (RESEDA A-12A)

DESCRIPTION PER F.B. 933-226, 227 OK 9-25-68 G.E.D.

" " " " " " OK 10-18-68 J.M.M.

NOT RECOVERED 3-7-74 C.K. LIND

Note: Any Additions or Changes on this Sheet Must be Made or Circled in Red Ink With Date and Name of Person Making Change.

PLEASE RETURN TO
LOS ANGELES COUNTY ENGINEER
403 LOS ANGELES COUNTY ENGINEERING BLDG.

Do not extend this side of this line.

75F3098 CE#310 9-67

F.B. 3733 Pg 82

B.M. 56-10 D (W363 89 FMK)

TOPANGA CYN. BLVD. 1.1 MI. N.LY FROM THE TOPANGA POST OFFICE. 30 FT. N. OF THE APPROX. CTR LINE. 11.6 FT EAST OF RR.

NO "GONE" SET IN THE N.W. CAR. OF CONC. BRIDGE ABUTMENT TO HOUSE # 815

FD. A 3½" DIA. W363 ALLOY DISK STAMPED 89 FMK 1974

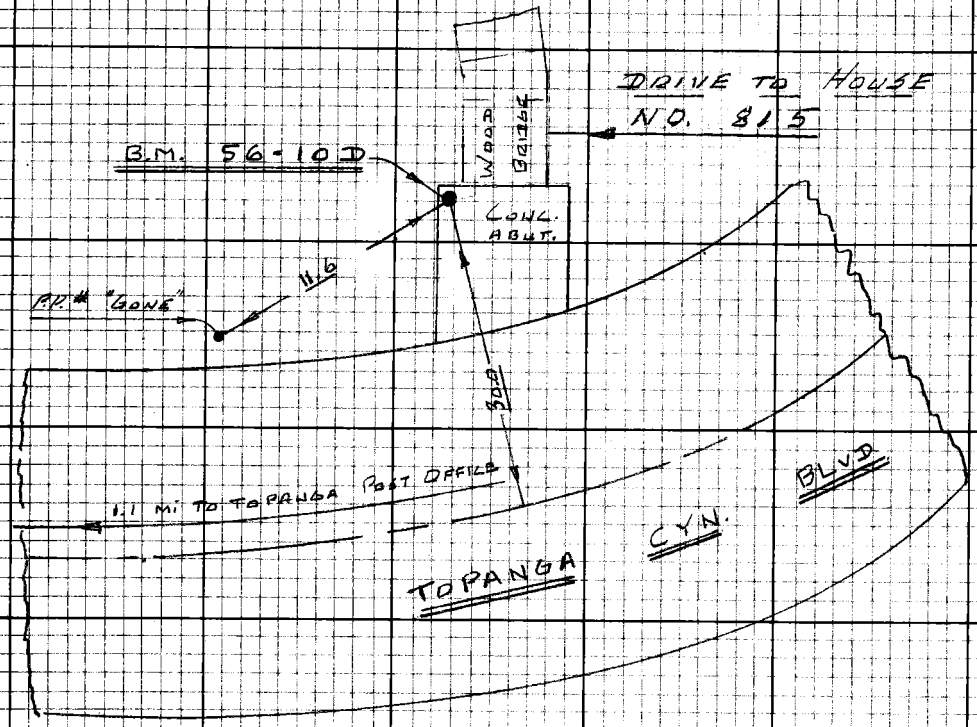


PLEASE RETURN TO
LOS ANGELES COUNTY ENGINEER
403 Los Angeles County Engineering Bldg.

Do not extend this site of this line.

Note: Any Additions or Changes on this Sheet Must be Made or Circled in Red Ink With Date and Name of Person Making Change.

| | |
|---|---|
| Notes Ck'd by | Survey of LAC PRECISE LEVEL NET |
| Map No. | JN 030102 Tape Std °F |
| Office Work | Surveyed by G.E. DREIER |
| Checked | Notes Date |
| Date | Indexed C. J. GALLI |

F.B. 3733 PG. 8.3

B.M. 56-10B (RESEDA A-12C 1960)

DESCRIPTION PER F.B. 933-230, 231 OK 9-25-68 G.E.D.

Description " F.B. 933-230, 231 OK 10-18-71 J.M.M.

DESCRIPTION PER F.B. 933-230-231 OK 3-8-73 C.K.L.

Note: Any Additions or Changes on this Sheet Must be Made or Circled in Red Ink With Date and Name of Person Making Change.

PLEASE RETURN TO
LOS ANGELES COUNTY ENGINEER
403 LOS ANGELES COUNTY ENGINEERING BLDG.

Do not extend this side of this line.

76F3098 CE#310 9.67

F.B. 2733 Pg 84

B.M. 56-10 E (W365 88 FMK)

TOPANGA CYN. BLVD. 1.3 mi. NLY. FROM THE TOPANGA POST OFFICE. 26 Ft So. OF THE APPROX. CTR. PUMP. ± 180 Ft. W.LY. OF FONTAINE ROAD. 37.5 Ft W. OF R.P. # F.C. 104. SET IN A LARGE SANDSTONE ROCK 2 Ft ABOVE THE ROAD.

FD. A 3½" DIA W365 DISK STAMPED 88 FMK 1974.

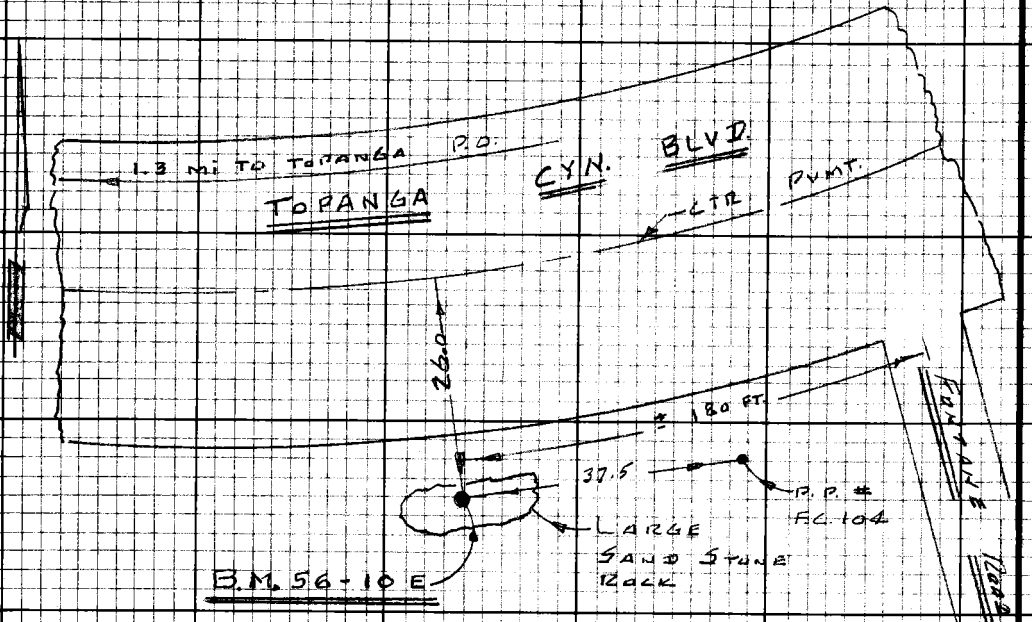


SEE PAGE 243 FOR BM 56-10 F

PLEASE RETURN TO
LOS ANGELES COUNTY ENGINEER
403 Los Angeles County Engineering Bldg.

Note: Any Additions or Changes on this Sheet Must be Made or Circled in Red Ink With Date and Name of Person Making Change.

Do not extend this site of this line.

| | |
|---|---|
| Notes Ck'd by | Survey of L.A. Co. Precise Level Net |
| Map No. | JN 0301.02 Tape Std °F |
| Office Work | Surveyed by S.E. Dreier |
| Checked | Notes Maldonado Date 5-24-68 |
| Date | Indexed C. J. GALL |

F.B. 3733 PG. 85

Set

BM 56-11A

Topanga Cayon Blvd, 6.15 mi. North of Pacific Coast Hwy, 0.45 mi. South of Chenney Dr, 64.6 Ft. S.E. from the S.E. Corner of House #1272, 48.3 Ft. S'w'ly of P.P. #166728 1.1 Ft. South of the N. End of a conc. Hd. wall Culvert Set a 2½" County Engineer Brass Disc stamped "BM 56-11A 1968 RE 5869".

DESC. "OK" 3-8-74 C.K. LIND

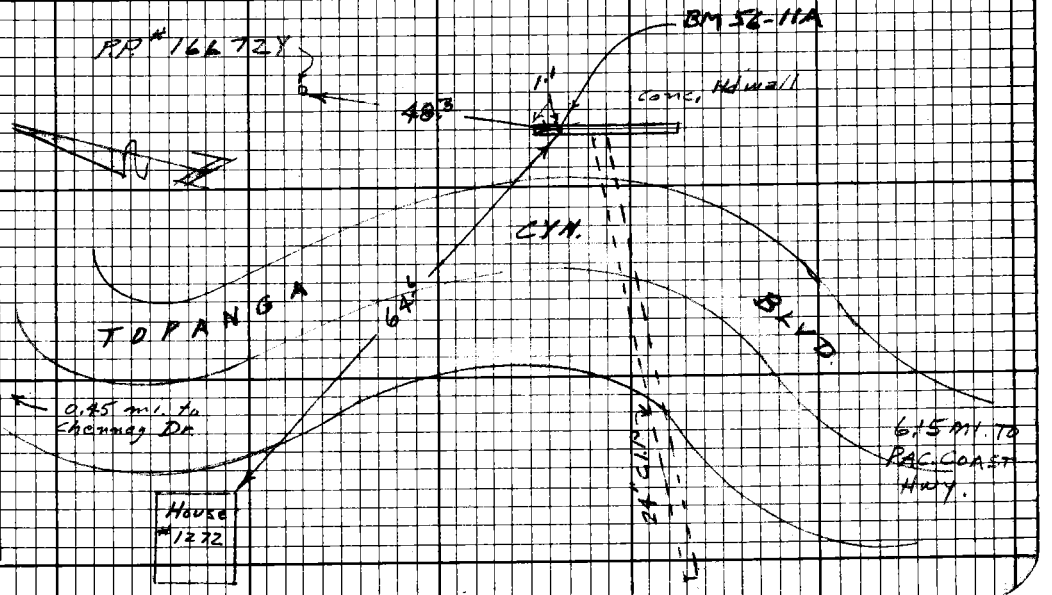


Note: Any Additions or Changes on this Sheet Must be Made or Circled in Red Ink With Date and Name of Person Making Change.

PLEASE RETURN TO
LOS ANGELES COUNTY ENGINEER
403 LOS ANGELES COUNTY ENGINEERING BLDG.

Do not extend this side of this line.

76F3098 CE#310 9-67

F.B. 3733 Pg. 84

BM. 56-11B (U.S.C.&G.S. X 1135 1961)
TOPANGA CANYON BLVD. 6.4 MILES NORTH OF PACIFIC COAST HWY, OPPOSITE DRIVEWAY TO HOUSE NO. 1419
26 FT. EAST OF CENTER OF PAVEMENT, IN THE TOP OF THE WESTERLY, AND LOWER, HEADWALL TO A CATCH BASIN OF A CULVERT, 4 FT. N. OF THE SOUTH END, FOUND A 3½ INCH U.S.C.&G.S. BRASS DISC STAMPED "X 1135 1961". A MARKER SIGN IDENTIFIES CULVERT AS "27 LA 6 36"

DESC. "OK" 3-8-74 C.K. LIND

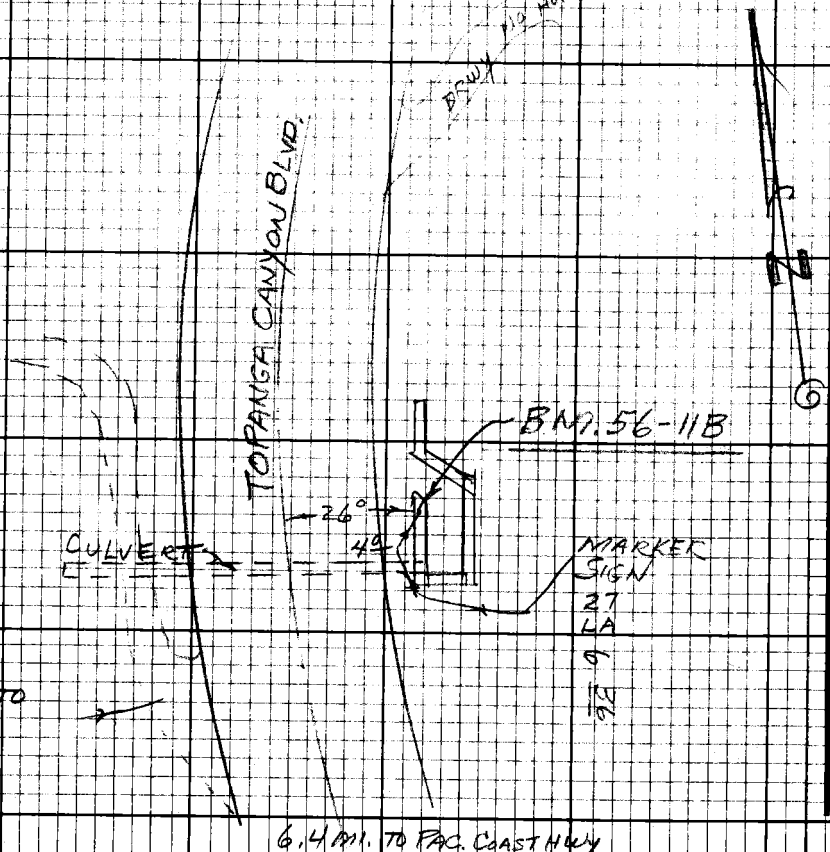


DRIVEWAY TO HO.# 1419

PLEASE RETURN TO
LOS ANGELES COUNTY ENGINEER
403 LOS ANGELES COUNTY ENGINEERING BLDG.
Do not extend this title of this line.
Note: Any Additions or Changes on this Sheet Must be Made or Circled in Red Ink With Date and Name of Person Making Change.

Notes Ck'd by
Map No.
Office Work
Checked
Date

Survey of A.C. PRECISE LEVELING F.B. 3733 Pg. 87
JN 030102 Tape Std. °F
Surveyed by G.E. DREIER
Notes G.E.D. Date
Indexed

B.M. 56-12
DESCRIPTION PER F.B. 2832-18 OK 9-25-68 G.E.D.
Description Per F.B. 2832-18 O.K. 10-18-71 J.M.M
Description Per F.B. 2832-18 O/C 3-8-74 C.K.L

Note: Any Additions or Changes on this Sheet Must be Made or Circled in Red Ink With Date and Name of Person Making Change.

PLEASE RETURN TO
LOS ANGELES COUNTY ENGINEER
403 Los Angeles County Engineering Bldg.

Do not extend this side of this line.

765088 FORM 310 9-67

F.B. 3733 Pg 88

B.M. 56 - 12 B (1965 86 FMK)
TOPANGA CYN BLVD. 2.35 MI NLY FROM THE TOPANGA POST OFFICE. 44 FT S. OF THE APPROX ℄ OF HARDY TRAIL. 25 FT W. OF THE APPROX. CTR OF PVMT OF TOPANGA CYN BLVD. 2 FT SE. OF RR# 166944. FOUND A 3½" DIA USGS BRASS DISK STAMPED 86 FMK 1974 CRIMPED TO THE TOP OF A VERTICAL ROD, ENCASED IN A 6" DIA. BLACK PLASTIC PIPE.

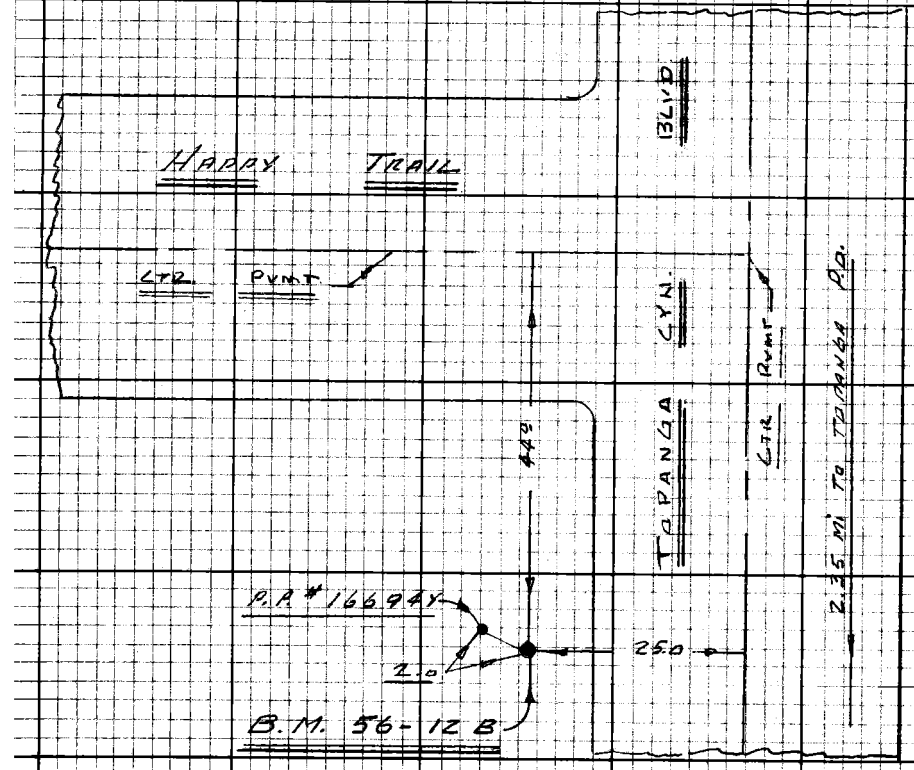


PLEASE RETURN TO
LOS ANGELES COUNTY ENGINEER
403 Los Angeles County Engineering Bldg.

Do not extend this side of this line.

Note: Any Additions or Changes on this Sheet Must be Made or Circled in Red Ink With Date and Name of Person Making Change.

Notes Ck'd by
Map No.
Office Work
Checked
Date

Survey of LA Co. PRECISE LEVEL NET F.B. 3733 Pg. 89
JN 030102 Tape Std °F
Surveyed by G.E. DREIER
Notes G.E. DREIER Date 9-24-68
Indexed C. J. GALLI

B.M. 56-12A
TOPANGA CANYON BLVD., ~~9.3~~ 6.95 MILES N'LY FROM PACIFIC COAST HWY., ABOUT 80 FT. N. OF TIGER TRAIL, 73.5 FT. EAST OF ℄, 1.5 FT S. OF N. END OF A CONC HEADWALL OF A CULVERT, SET A 2½ INCH COUNTY ENGINEER BRASS DISC STAMPED "B.M. 56-12A 1968 R.E. 5869"

DESC. "OK" 3-8-74 L.K. LIND

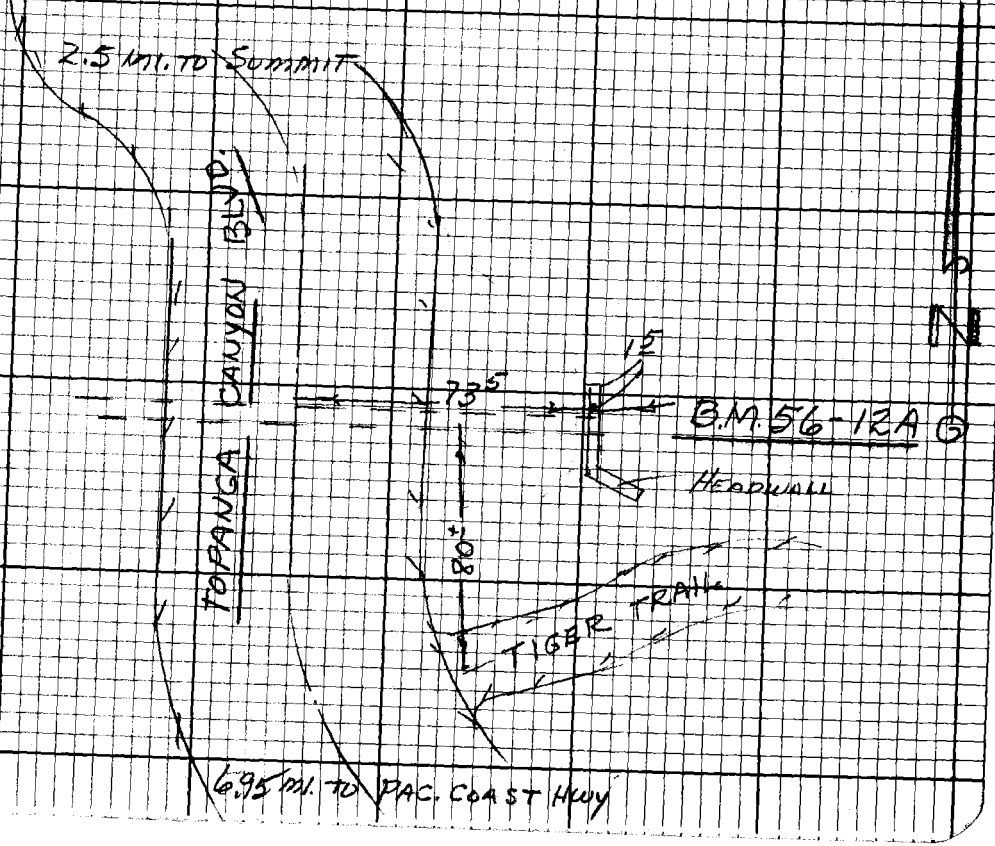


Note: Any Additions or Changes on this Sheet Must be Made or Circled in Red Ink With Date and Name of Person Making Change.

Do not extend this side of this line.

PLEASE RETURN TO
LOS ANGELES COUNTY ENGINEER
403 LOS ANGELES COUNTY ENGINEERING BLDG.

7RE3098 CE#310 9-67

F.B. 3733 PG 90

BM 56 - 12 C (U.S.G.S. 85 FMK)

TOPANGA CYN. BLVD. 2.7 MI. N.LY FROM THE TOPANGA POST OFFICE. ± 415 S.LY FROM A REALTY OFFICE (HOUSE # 1944) 39 FT. E. OF THE APPROX. CTR. OF PUMP. 33 FT S.E. OF P.P. # 175046Y. SET IN THE TOP OF A CONC. HEAD WALL CULVERT. 2.5 FT SOUTH OF THE NORTH END. FD A 3½ DIA. USGS ALLOY DISK STAMPED 85 FMK 1974.

PLEASE RETURN TO
LOS ANGELES COUNTY ENGINEER
403 Los Angeles County Engineering Bldg.

Do not extend this side of this line.

Note: Any additions or Changes on this Sheet Must be Made or Circled in Red Ink With Date and Name of Person Making Change.

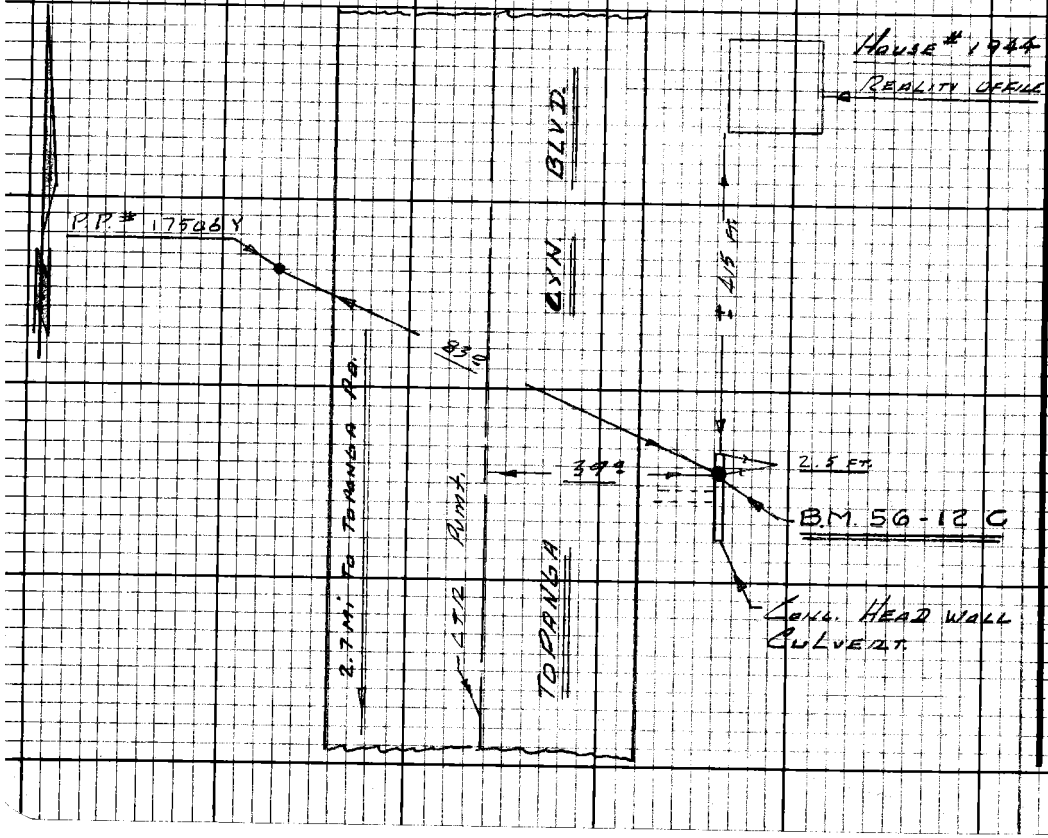

| | |
|---|---|
| Notes Ck'd by | Survey of LAC PRECISE LEVEL NET |
| Map No. | JN 030102 Tape Std °F |
| Office Work | Surveyed by G.E. DREIER |
| Checked | Notes Date |
| Date | Indexed C. J. GAU |

F.B. 3733 Pg. 91

B.M. 56-13A

DESCRIPTION PER F.B. 2832-19 OK 9-25-68 G.E.D.

" " " " OK 10-18-71

Note: Hdwall Cracked & broken. BM [illegible] Solid & undisturbed. J.M.M.

CONC. CULVERT CRACKED, SPIKE

GONE. 3-8-74 C.K. LIND

Note: Any Additions or Changes on this Sheet Must be Made or Circled in Red Ink With Date and Name of Person Making Change.

Do not extend this side of this line.

PLEASE RETURN TO
LOS ANGELES COUNTY ENGINEER
403 LOS ANGELES COUNTY ENGINEERING BLDG.

76F3098 CE#310 9.67

| | |
|---|---|
| Notes Ck'd by | Survey of L.A.Co. PRECISE LEVEL NET F.B. 3733 Pg. 93 |
| Map No. | JN 0301.02 Tape Std. °F |
| Office Work | Surveyed by G.E. DREIER |
| Checked | Notes Date |
| Date | Indexed C. J. GALLI |

B.M. 56-13

DESCRIPTION PER F.B. 2832-19 OK 9-25-68 G.E.D.

" " " " " OK 10-18-71 J.M.M

DESCRIPTION PER F.B. 2832-19 OK 3-8-74 C.K.L.

Note: Any Addition or Changes on this Sheet Must be Made or Circled in Red Ink With Date and Name of Person Making Change.

Do not extend this slip of this line.

PLEASE RETURN TO
LOS ANGELES COUNTY ENGINEER
403 LOS ANGELES COUNTY ENGINEERING BLDG.

16 FORM CE #310 9-67

| | |
|---|---|
| Notes Ck'd by | Survey of L.A.C. PRECISE LEVELING F.B. 3733 Pg. 95 |
| Map No. | JN 030102 Tape Std °F |
| Office Work | Surveyed by G.E. DREIER |
| Checked | Notes Date |
| Date | Indexed C. J. GALLI |

B.M. 56-13B (RESEDA A-10)

DESCRIPTION PER F.B. 933-222,223 OK 9-25-68 G.E.D.

" " " " " " OK 10-18-71 J.M.M.

DESCRIPTION PER F.B. 933-222-223 OK 3-8-74 G.E.D.

Note: Any Additions or Changes on this Sheet Must be Made or Circled in Red Ink With Date and Name of Person Making Change.

Do not extend this side of this line.

PLEASE RETURN TO
LOS ANGELES COUNTY ENGINEER
403 LOS ANGELES COUNTY ENGINEERING BLDG.

765098 CE#810 9-67

| | |
|---|---|
| Notes Ck'd by | Survey of A.Co. PRECISE LEVEL NET F.B. 3733 PG 97 |
| Map No. | JN 030102 Tape Std °F |
| Office Work | Surveyed by G.E. DREIER |
| Checked | Notes G.E. DREIER Date 9-24-68 |
| Date | Indexed G. J. GALLI |

B.M. 56-13C

TOPANGA CANYON ~~ROAD~~ BLVD. 7.7 ~~8.1~~ MI. NORTH OF PACIFIC COAST HWY, 0.3 MI. S.E'LY FROM ENTRADO DR., ABOUT 20 FT. NORTH OF CENTER OF DRIVEWAY TO HOUSE NO. 2266, 29.5 FT. EAST OF ℄ 3FT. N. OF THE SOUTH END OF THE W. WALL OF A CONC. CATCH BASIN TO A CULVERT, SET A 2½" CO. ENGR. BRASS DISC STAMPED "B.M. 56-13C 1968 R.E. 5869"

DESC. "OK" 3-8-74 C.E. LIND

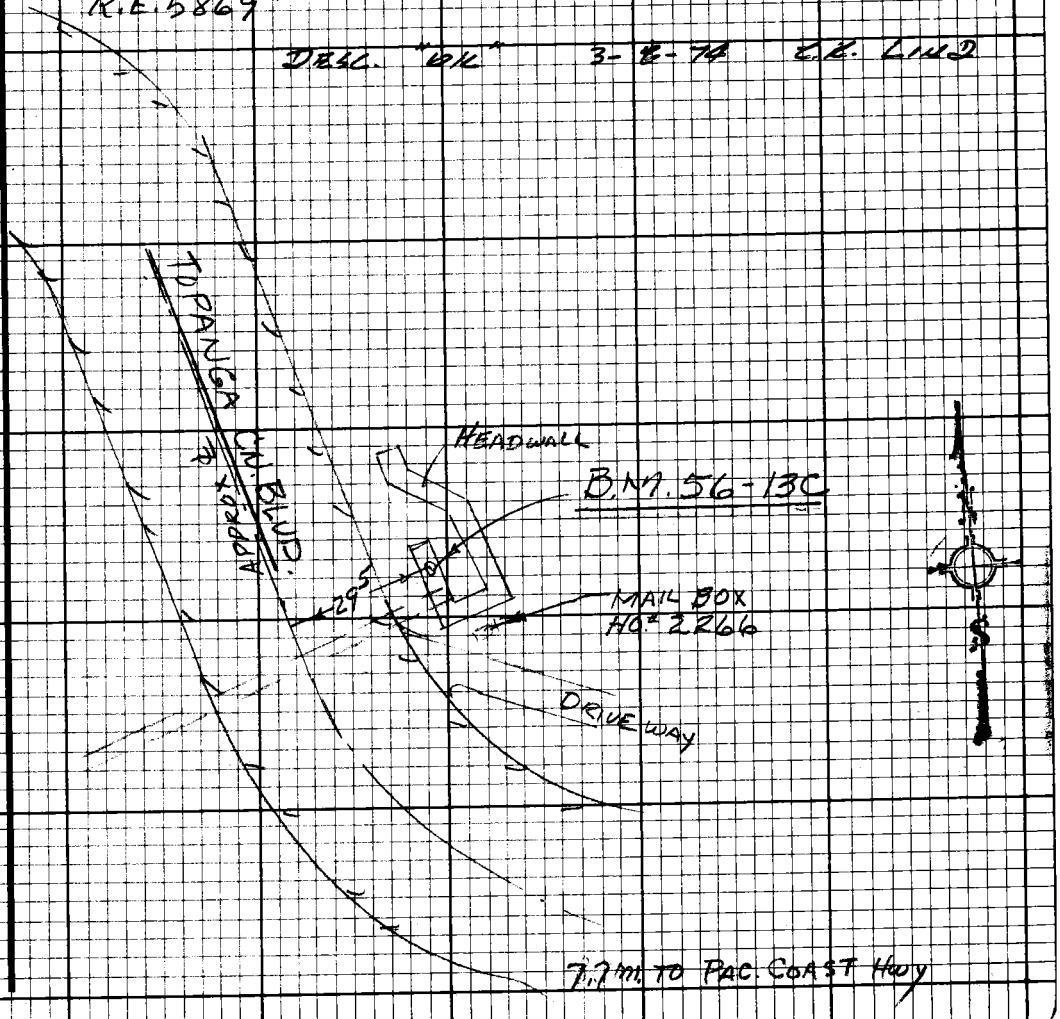


Note: Any Additions or Changes on this Sheet Must be Made or Circled in Red Ink With Date and Name of Person Making Change.

PLEASE RETURN TO
LOS ANGELES COUNTY ENGINEER
403 LOS ANGELES COUNTY ENGINEERING BLDG.

Do not extend this side of this line.

76E3098 CE #310 9.67

| | |
|---|---|
| Notes Ck'd by | Survey of L.A.Co. Precise Level Net |
| Map No. | JN 0301.02 Tape Std °F |
| Office Work | Surveyed by G.E. Dreier |
| Checked | Notes G.E. Dreier Date 10-7-68 |
| Date | Indexed C. J. Galli |

F.B. 3733 Pg. 99

B.M. 56-14

DESCRIPTION PER F.B 2832-20 OK 9-25-68 G.E.D

" " " " OK 10-18-71 T.M.M.

DESC " " " " OK 3-8-74 C.K.L.

B.M. 56-14A (U.S.C.&G.S. X 49, 1925)

TOPANGA CANYON BLVD, 400± FT. NORTH OF ENTRADO DR., 166 FT. N. EAST OF ℄, AT N'ELY PROD OF CULVERT "A-8.20 mi." 18.5 FT. S. OF A 5 FORKED EUCALYPTUS TREE, 2.5 FT. W. OF A WITNESS POST, ABOUT LEVEL WITH THE BLVD, ON N.E. SIDE OF OLD ROAD ALIGN., FOUND A U.S.C.&G.S BRASS DISC STAMPED "X 49 1925" IN TOP OF A 12" SQUARE CONC POST UP 0.3 FT.

NOT RECOVERED 3-8-74 CK LIND

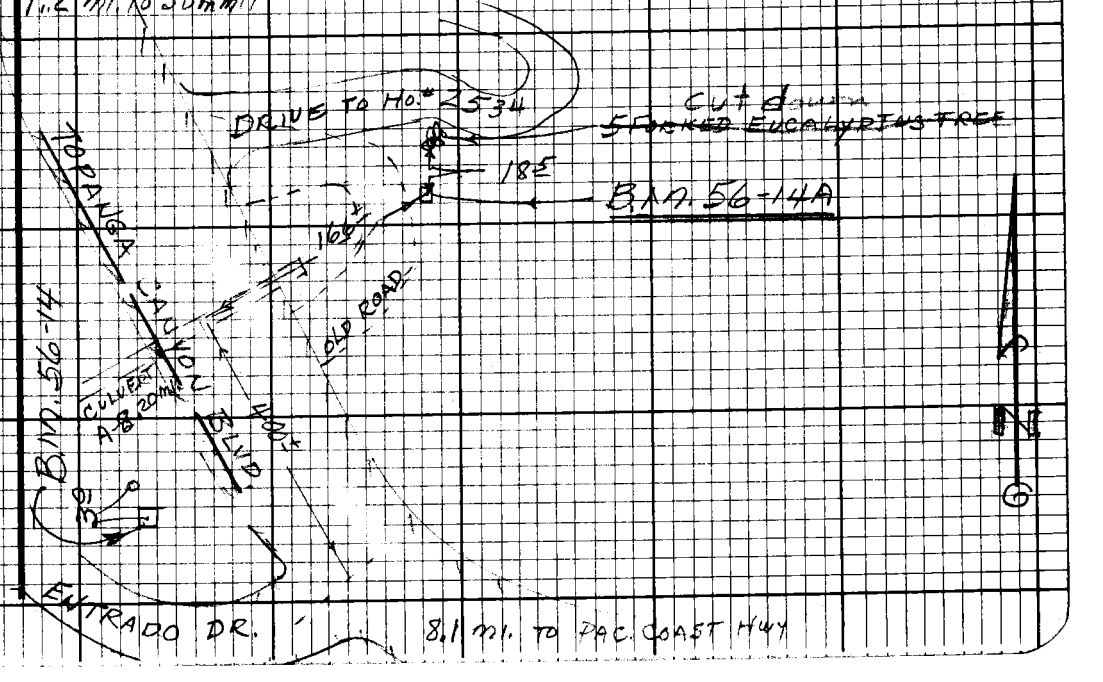


Note: Any Additions or Changes on this Sheet Must be Made or Circled in Red Ink With Date and Name of Person Making Change.

Do not extend this side of this line.

PLEASE RETURN TO
LOS ANGELES COUNTY ENGINEER
403 LOS ANGELES COUNTY ENGINEERING BLDG.

76F3098 CE#310 9-67

FB 3733 PG 100

BM 56-14 B (USGS 84 FMK)

TOPANGA CYN. BLVD. 2.95 MILES SLY. FROM MULHOLLAND DR. 23 FT EAST OF THE APPROX. CTR. OF PUMP EAST OF P.R.# 10857755-E, 134 FT. S.E. OF A FIRE HYDRANT. SET IN THE TOP OF THE LOWER PORTION OF A CONC. CATCH BASIN 1 FT. SOUTH OF THE NORTH END.
FD. A 3½" DIA. USGS ALLOY DISK STAMPED 84 FMK 1974.

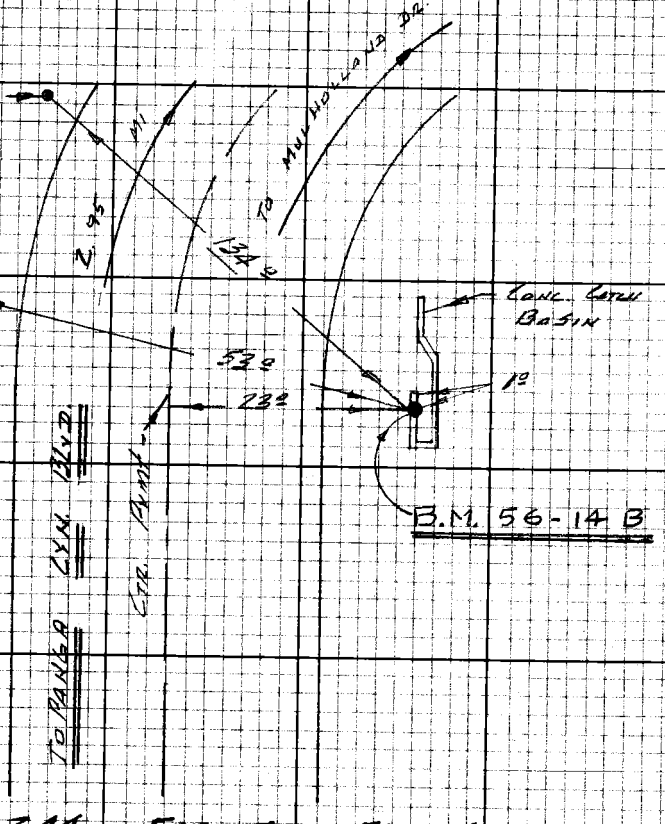


SEE PAGE 244 FOR BM 56-14 C

PLEASE RETURN TO
LOS ANGELES COUNTY ENGINEER
403 Los Angeles County Engineering Bldg.

Do not extend this side of this line.

Note: Any Additions or Changes on this Sheet Must be Made or Circled in Red Ink With Date and Name of Person Making Change.

| | |
|---|---|
| Notes Ck'd by | Survey of L.A. Co. PRECISE LEVEL NET |
| Map No. | JN 0301.02 Tape Std °F |
| Office Work | Surveyed by G.E. DREIER |
| Checked | Notes Date |
| Date | Indexed C. J. GALLI |

F.B. 3733 PG 101

B.M. 56-15

DESCRIPTION PER F.B. 2832-21 OK 9-25-68 G.E.D.

" " " " " OK 10-18-71 J.M.M.

DESCRIPTION PER F.B. 2832-21 OK 3-8-74 CKC.

Note: Any Additions or Changes on this Sheet Must be Made or Circled in Red Ink With Date and Name of Person Making Change.

Do not extend this side of this line.

PLEASE RETURN TO
LOS ANGELES COUNTY ENGINEER
403 LOS ANGELES COUNTY ENGINEERING BLDG.

76F3098 CE#310 9.67

F.B 3733 Pg 102

B.M. 56-15 C (USGS 82 FMK)

TOPANGA CYN. BLVD., 2.25 MI SLY FROM MULHOLLAND DR. 0.20 MI SOUTH OF VIEW RIDGE ROAD. 40 FT. EAST OF THE APPROX. CTR. OF PVMT. 75 ± EAST OF R.R.# 1085774 E, 14.7 FT N.W OF THE SOUTH END OF A 5 FT CONC. BLOCK WALL. SET IN A CONC. CURB 1 FT N. OF A CONC. CATCH BASIN.

FD A 3½" DIA. USGS ALLOY DISK STAMPED 82 FMK 1974.

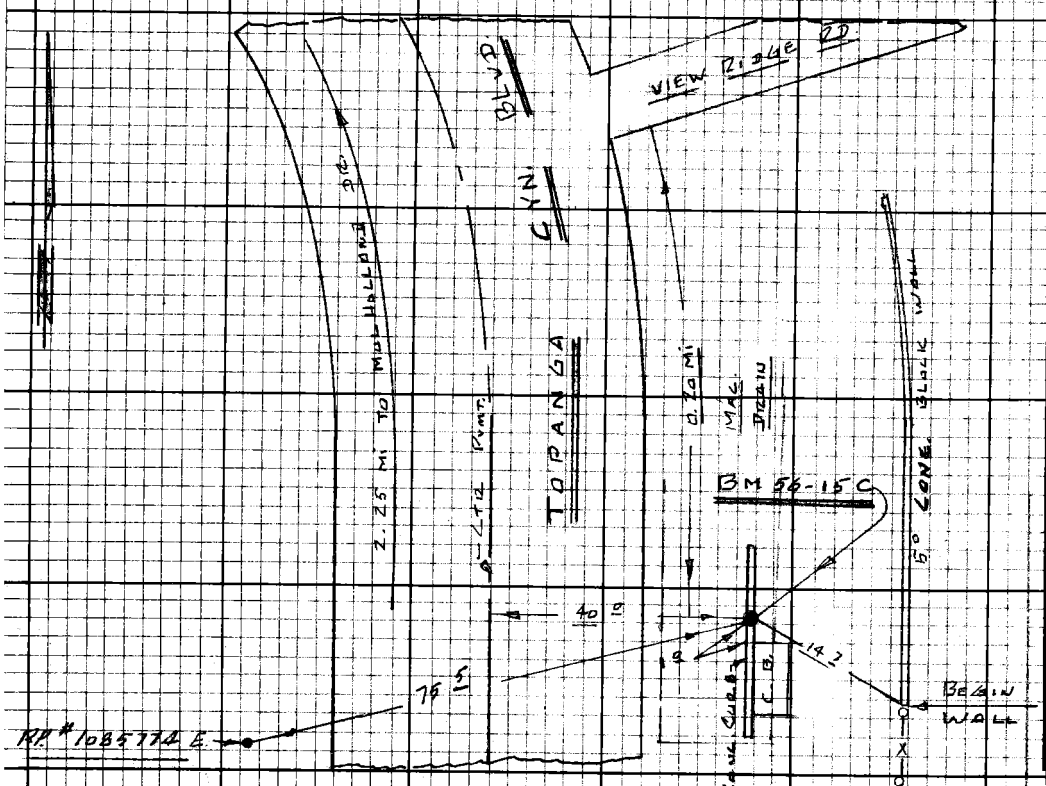


PLEASE RETURN TO
LOS ANGELES COUNTY ENGINEER
403 LOS ANGELES COUNTY ENGINEERING BLDG.

Do not extend this side of this line.

Note: Any Additions or Changes on this Sheet Must be Made or Circled in Red Ink With Date and Name of Person Making Change.

| | |
|---|---|
| Notes Ck'd by | Survey of LA. Co. Precise Level Net |
| Map No. | JN 0301.02 Tape Std °F |
| Office Work | Surveyed by G.E. Dreier |
| Checked | Notes Maldonado Date 7-24-68 |
| Date | Indexed C.J. GALLI |

F.B. 3733 PG. 103

Set

BM 56-15A

TOPANGA CANYON BLVD. AND VIEWRIDGE ROAD, S.E. CORNER, (9.0 MI. N. OF PAC. COAST HWY, 0.3 MI. S. OF SUMMIT) 71.8 FT. EAST OF ℄ AND 33 FT. SOUTH OF ℄, IN TOP OF N.W. CORNER OF A CATCH BASIN, 1.0 FT. S. OF S. CURB, SET A 2½ INCH COUNTY ENGINEER BRASS DISC STAMPED "B.M 56-15A 1968 R.E 5869" WITH SMALL BUTTON

DESC. "OK" 3-8-74 C.K. Lind

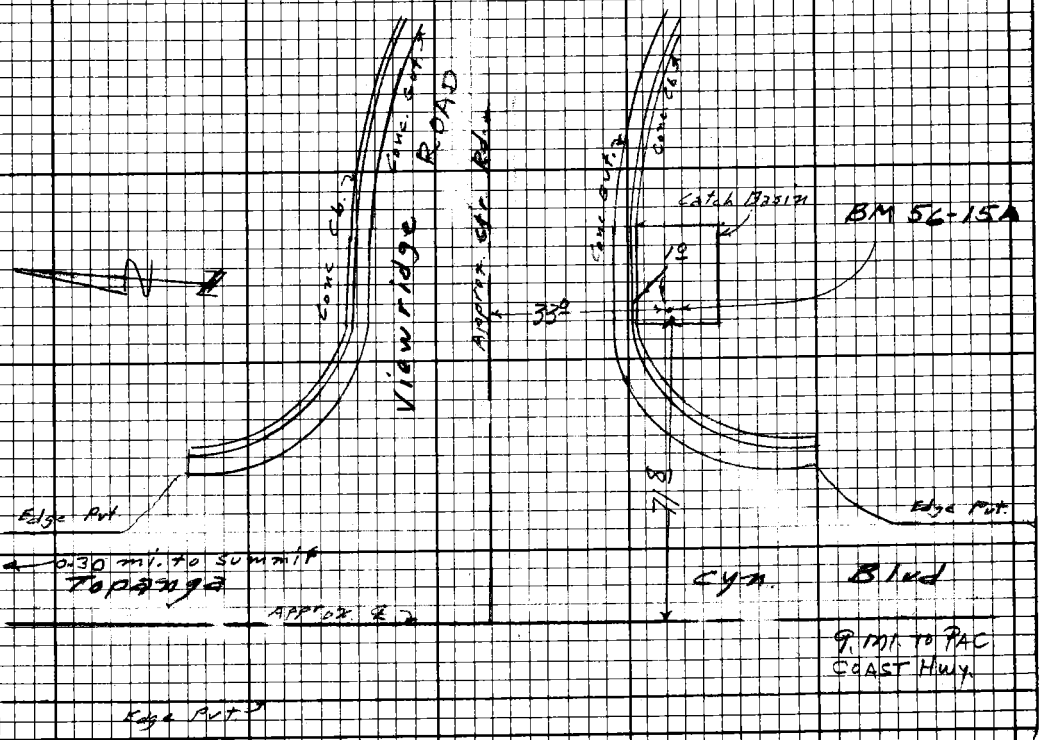


Note: Any Additions or Changes on this Sheet Must be Made or Circled in Red Ink With Date and Name of Person Making Change.

Do not extend this side of this line.

PLEASE RETURN TO
LOS ANGELES COUNTY ENGINEER
403 LOS ANGELES COUNTY ENGINEERING BLDG.

76F3098 CE#310 9-67

FB 3733 PG 104

B.M. 56-15 B (U.S.C.&G.S. B 1141, 1961)
TOPANGA CANYON BLVD. 3.15 MI. S. OF VENTURA BLVD, 0.15 MI. SOUTH OF THE SUMMIT, 36.5 FT. S.W. OF ℄, 48 FT N.W. OF POWER POLE NO. 1085790E, 5.5 FT. S. OF A FIRE HYDRANT, 2 FT N. OF A WITNESS POST, ABOUT LEVEL WITH THE HWY, FOUND A U.S.C.&G.S. BRASS DISC STAMPED "B 1141 1961" IN TOP OF A 12" ROUND CONC. POST UP 2"

DESC. "OK" 3-8-78 L.K. Lic. 2

PLEASE RETURN TO
LOS ANGELES COUNTY ENGINEER
403 Los Angeles County Engineering Bldg.

Do not extend this side of this line.

Note: Any Additions or Changes on this Sheet Must be Made on Circled in Red Ink With Date and Name of Person Making Change.

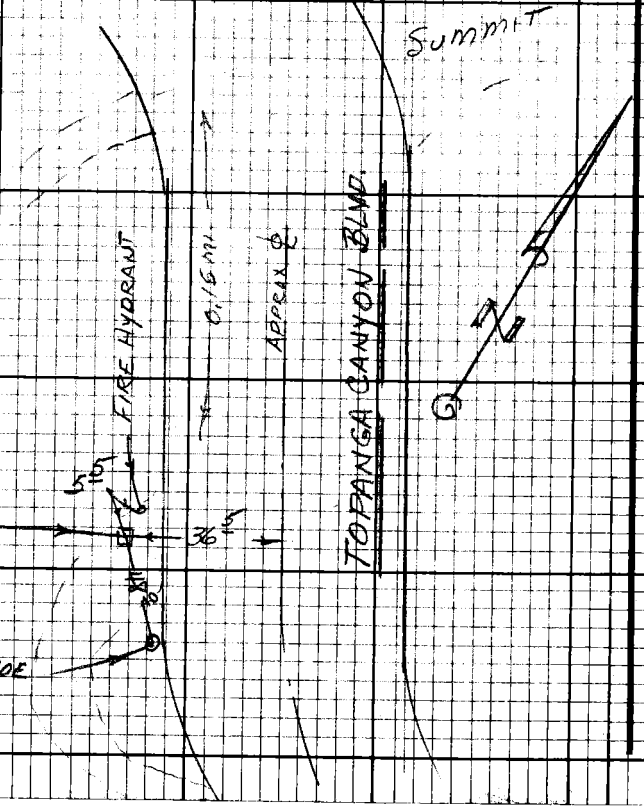

| | |
|---|---|
| Notes Ck'd by | Survey of L.A. Co. PRECISE LEVEL NET |
| Map No. | JN 0301.02 Tape Std °F |
| Office Work | Surveyed by G.E. DREIER |
| Checked | Notes Date |
| Date | Indexed C. J. GALLI |

F.B 3733 PG 105

BM. 56-16
DESCRIPTION PER F.B. 2832-22 OK 9-25-68 G.E.D.
DESCRIPTION PER F.B. 2832-22 OK 3-8-74 CKL

Note: Any Additions or Changes on this Sheet Must be Made or Circled in Red Ink With Date and Name of Person Making Change.

Do not extend this side of this line.

PLEASE RETURN TO
LOS ANGELES COUNTY ENGINEER
403 LOS ANGELES COUNTY ENGINEERING BLDG.

76F3098 CE#310 9-67

| | |
|---|---|
| Notes Ck'd by | Survey of L.A.Co. PRECISE LEVEL NET |
| Map No. | JN 0301.02 Tape Std °F |
| Office Work | Surveyed by G.E. DREIER |
| Checked | Notes G.E. DREIE Date 10-8-68 |
| Date | Indexed C. J. GALLI |

F.B. 3733 PG. 107

B.M. 56-17 A (U.S.C.&G.S. A 1141 1961)

TOPANGA CN. BLVD. 2.75 MI. SOUTH OF VENTURA BLVD, 0.25+ MI. NORTH OF THE SUMMIT, ON THE INSIDE OF A HORSESHOE CURVE, 59 FT. E. OF AND ACROSS THE HWY. FROM A FIRE HYDRANT, 26 FT FROM ℄, 55 FT. S.E., AND ACROSS THE HWY. FROM POWER POLE NO. 1451483E, IN THE TOP OF AND 0.6 FT. FROM THE N'LY END OF THE E'LY RETAINING WALL OF A CULVERT CATCH BASIN FOUND A U.S.C.&G.S. DISC STAMPED "A 1141, 1961"

DESC. "OK" 3-8-74 L.K. LIND

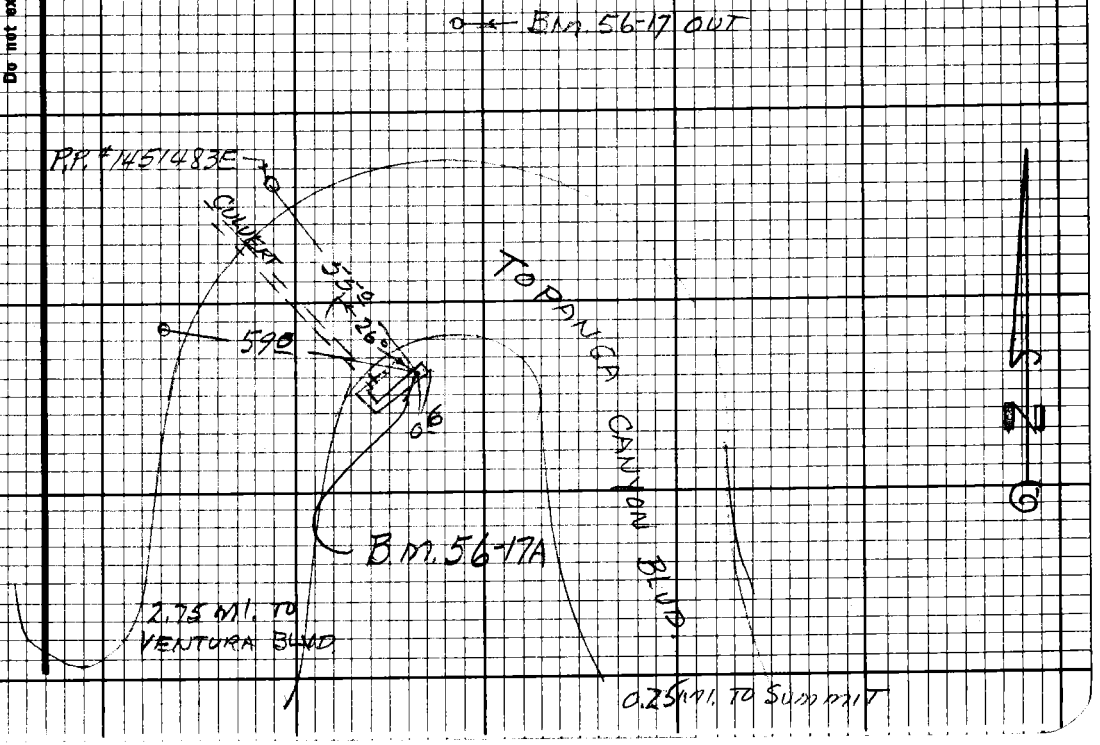



Note: Any Additions or Changes on this Sheet Must be Made or Circled in Red Ink With Date and Name of Person Making Change.

Do not extend this side of this line.

PLEASE RETURN TO
LOS ANGELES COUNTY ENGINEER
403 LOS ANGELES COUNTY ENGINEERING BLDG.

76F3098 CE#310 9.67

| | |
|---|---|
| Notes Ck'd by | Survey of L.A.Co. Precise Level Nat. F.B. 3733 Pg. 109 |
| Map No. | JN 0301.02 Tape Std °F |
| Office Work | Surveyed by G.E. Dreier |
| Checked | Notes Maldonado Date 9-29-68 |
| Date | Indexed C.J. GALLI |

Set

BM 56-17B

Topanga Canyon Blvd, 2.4 South of Ventura Blvd, 0.65 mi. North of Summit.

23.8 Ft. South of approx. ℄ of Pavement, 2.5 Ft. West of Mile Sign Post #27 L.A. 9.91, & 1.0 Ft. West of East end of lower conc. Head Wall. SET a 2½" County Engineer Brass Disk stamped "BM 56-17B 1968 R.E. 5869".

DESC. "OK" 3-8-74 C.K. Lind

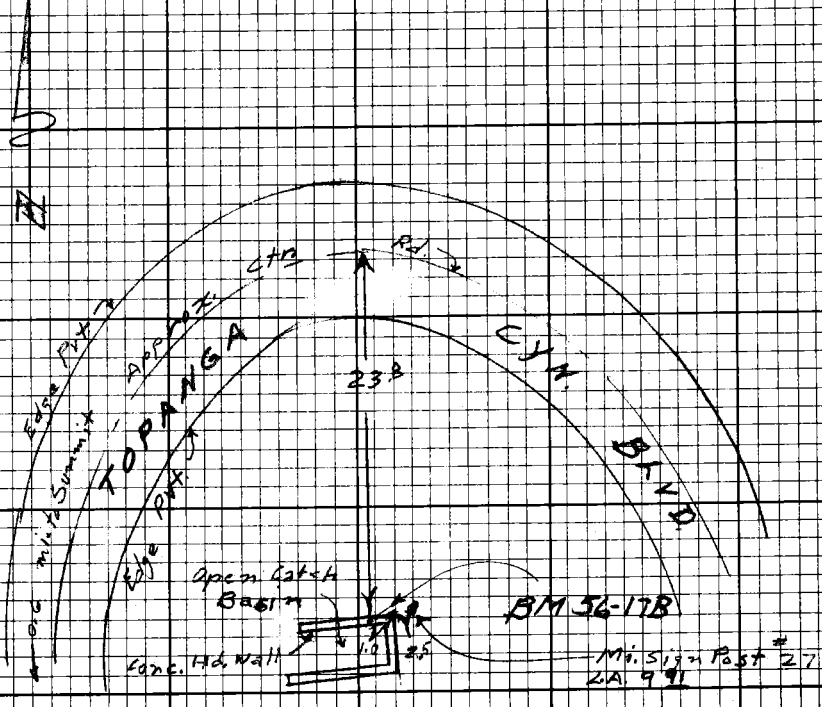


Note: Any Additions or Changes on this Sheet Must be Made or Circled in Red Ink With Date and Name of Person Making Change.

Do not extend this side of this line.

PLEASE RETURN TO
LOS ANGELES COUNTY ENGINEER
403 LOS ANGELES COUNTY ENGINEERING BLDG.

76F3098 CE#310 9-67

| | |
|---|---|
| Notes Ck'd by | Survey of L.A. Co. PRECISE LEVEL NET F.B. 3733 PG. 111 |
| Map No. | JN 630102 Tape Std °F |
| Office Work | Surveyed by G.E. DREIER |
| Checked | Notes G.E. DREIER Date 9-24-68 |
| Date | Indexed C. J. GALLI |

B.M. 56-17C

TOPANGA CANYON BLVD. AND WOODLAND CREST DR., S.E. COR, AT SOUTH END OF CURB RETURN, 52.5 FT. S. OF ℄, ABOUT 35 FT. E. OF ℄, 1.2 FT. BACK OF CURB, IN S.E. CORNER OF THE TOP OF A STORM DRAIN CATCH BASIN, SET A 2½ INCH COUNTY ENGINEER BRASS DISC STAMPED "B.M. 56-17C 1968 R.E. 5869"

DESC. "OK" 3-8-74 C.K. LIND

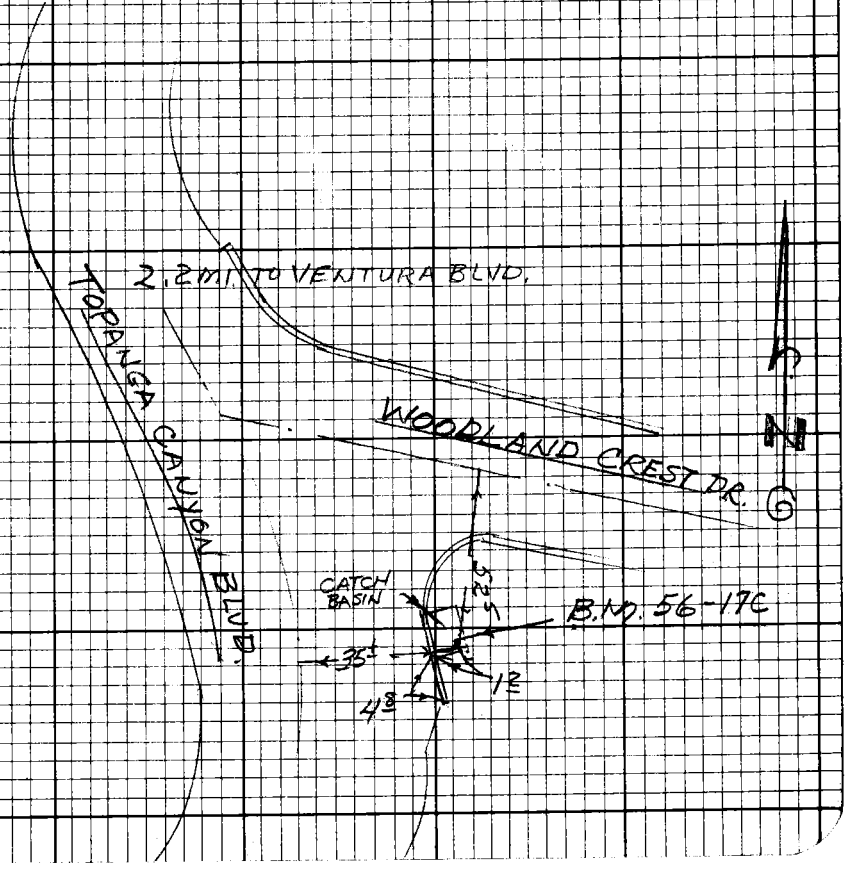


Note: Any Additions or Changes on this Sheet Must be Made or Circled in Red Ink With Date and Name of Person Making Change.

Do not extend this side of this line.

PLEASE RETURN TO
LOS ANGELES COUNTY ENGINEER
403 LOS ANGELES COUNTY ENGINEERING BLDG.

76F3093 CE#310 9-67

F.B. 3733 Pg 112

B.M. 56 - 17 D (USGS 81 FMK)

TOPANGA CYN. BLVD. 1.4 MILES SLY FROM MULHOLLAND DR ± 375 FT S.W. OF GUY POLE # 145489 E., 74 FT SLY. FROM THE APPROX. CTR. OF PVMT. SET IN THE TOP OF A CONC. HEAD WALL CULVERT. 1 FT WEST OF THE EAST END. FOUND A 3½" DIA U.S.G.S. ALLOY DISK STAMPED 81 FMK 1974.

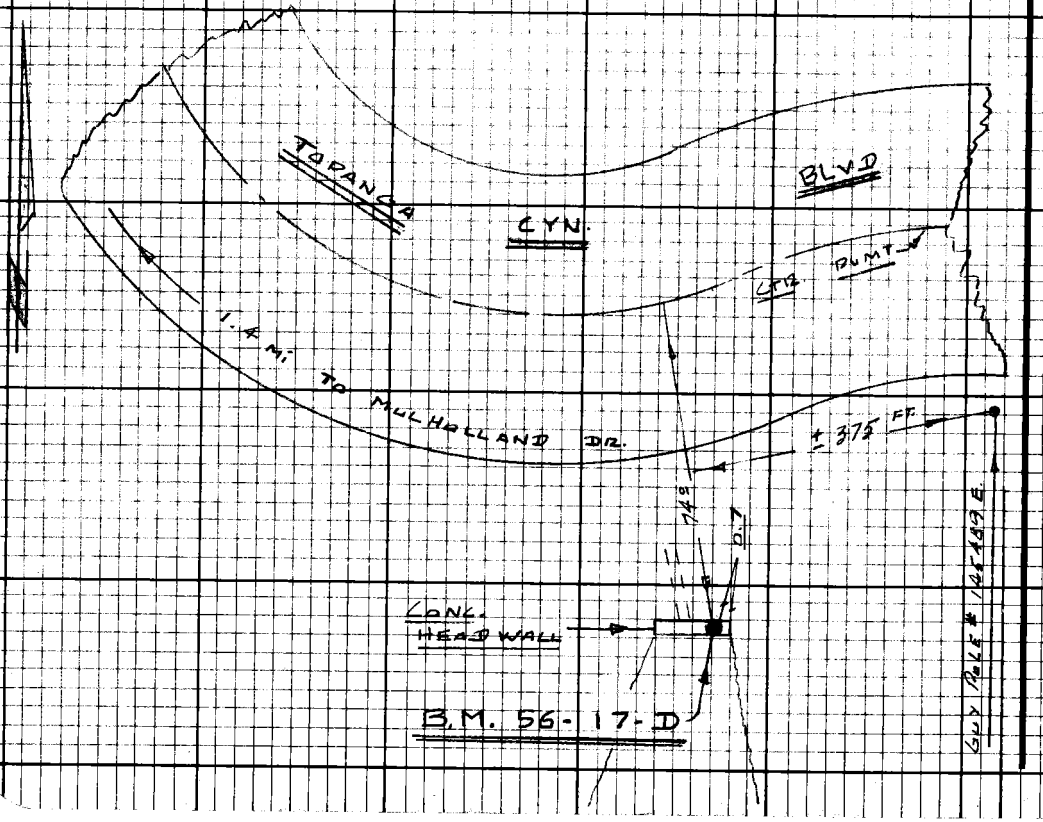


PLEASE RETURN TO
LOS ANGELES COUNTY ENGINEER
403 LOS ANGELES COUNTY ENGINEERING BLDG.

Do not extend this side of this line.

Note: Any Additions or Changes on this Sheet Must be Made or Circled in Red Ink With Date and Name of Person Making Change.

| | |
|---|---|
| Notes Ck'd by | Survey of L.A.Co. PRECISE LEVEL NET |
| Map No. | JN 0301.02 Tape Std °F |
| Office Work | Surveyed by G.E. DREIER |
| Checked | Notes G.E. DREIER Date 9-24-68 |
| Date | Indexed C.J. GALLI |

F.B. 3733 PG. 113

B.M. 56-18A

TOPANGA CANYON BLVD. 2.0 MI. SOUTH OF VENTURA BLVD. NEAR THE SLY END OF THE SECOND HORSESHOE CURVE ABOUT 26.7 FT. S.E. OF CENTER OF PAVEMENT 65.5 FT. S.W. OF POWER POLE NO. 1451474E, 0.9 FT WEST OF S.E. CORNER OF A OPEN CONCRETE CATCH BASIN OF A CULVERT AT MARKER SIGN 27 LA 10.26, SET A 2½ INCH COUNTY ENGINEER BRASS DISC STAMPED "B.M. 56-18A 1968 R.E. 5869" WITH SMALL BUTTON.

DESC. "OK" 3-8-74 C.K. LIND

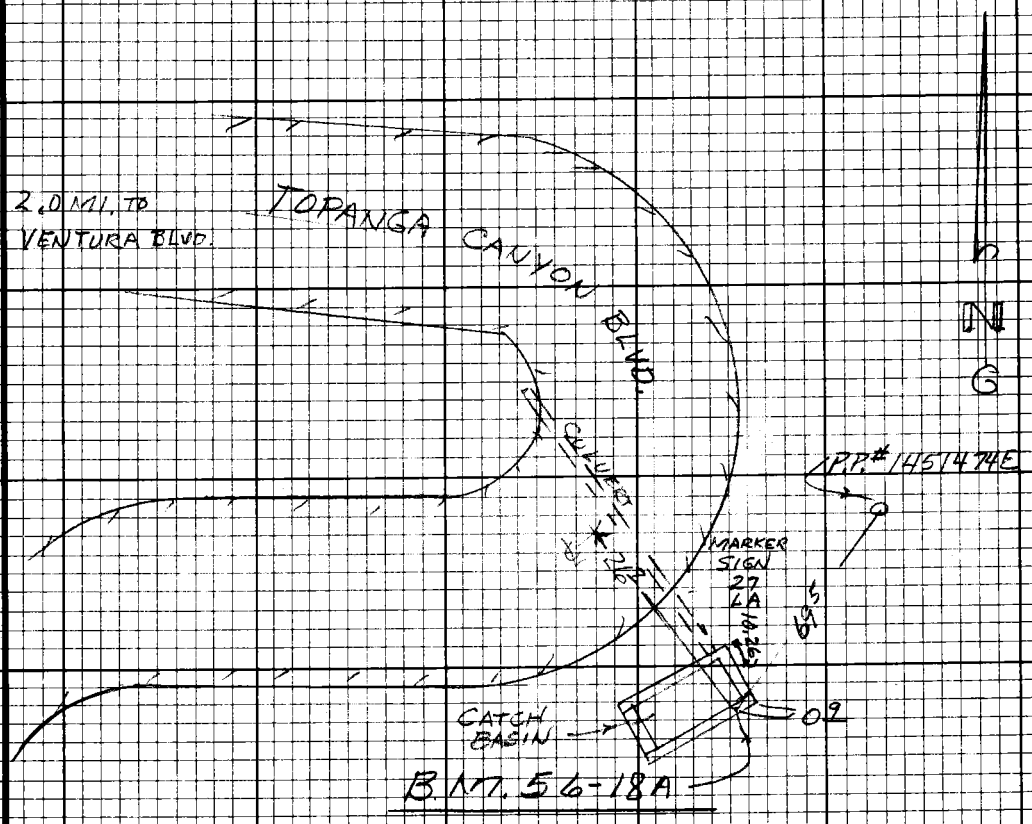


Note: Any Additions or Changes on this Sheet Must be Made or Circled in Red Ink With Date and Name of Person Making Change.

Do not extend this side of this line.

PLEASE RETURN TO
LOS ANGELES COUNTY ENGINEER
403 LOS ANGELES COUNTY ENGINEERING BLDG.

76F3098 CE#310 9-67

3 FT L

| | |
|---|---|
| Notes Ck'd by | Survey of L.A. Co. PRECISE LEVEL NET F.B. 3733 PG 115 |
| Map No. | JN 03CR02 Tape Std °F |
| Office Work | Surveyed by G.E. DREIER |
| Checked | Notes G.E. DREIER Date 9-24-68 |
| Date | Indexed C. J. GALLI |

B.M. 56-18B

TOPANGA CANYON BLVD. 1.8 MI. SOUTH OF VENTURA BLVD, 0.1 MI. SOUTH OF ENTRANCE TO A LARGE MOBIL HOME PARK, NEAR S'LY END OF FIRST HORSESHOE CURVE, 47 FT. S. OF THE CENTER OF THE PAVEMENT, 1.1 FT. S.E. OF N.W END AND IN TOP OF A CONC. HEADWALL OF CULVERT AT MARKER "27 LA 10 49", SET A 2½ INCH COUNTY ENGINEER BRASS DISC STAMPED "B.M. 56-18B 1968 R.E. 5869" WITH SMALL BUTTON, 3 FT LOWER THAN HWY GRADE

DESC. "OIL" 3-8-74 CRL

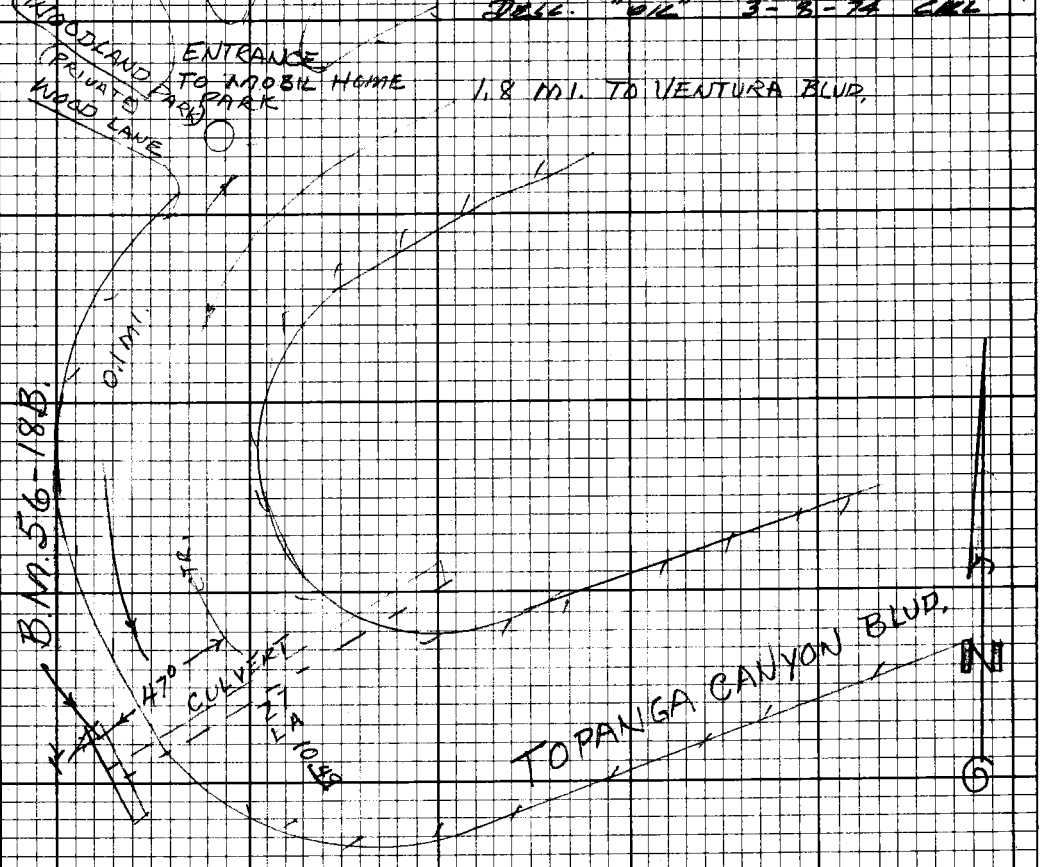


Note: Any Additions or Changes on this Sheet Must be Made or Circled in Red Ink With Date and Name of Person Making Change.

Do not extend this side of this line.

PLEASE RETURN TO
LOS ANGELES COUNTY ENGINEER
403 LOS ANGELES COUNTY ENGINEERING BLDG.

76F3098 CE#310 9-67

F.B. 3733 PG 116

B.M. 56-18C (USGS 80 FMK)

TOPANGA CYN BLVD., 0.7 MILE SLY FROM MULHOLLAND DR., ON THE SOUTH SIDE OF THE ROAD. 98 FT. S.E. OF P.P.# 1451470E, 99 FT. S.W. OF P.P.# 1451471E, AND 24 FT. W.LY OF A 20 MPH SIGN. SET IN THE TOP OF A CONC. HEAD WALL CULVERT 0.5 WEST OF THE EAST END.

FD. 0.3½" DIA USGS ALLOY DISK STAMPED 80 FMK 1974.

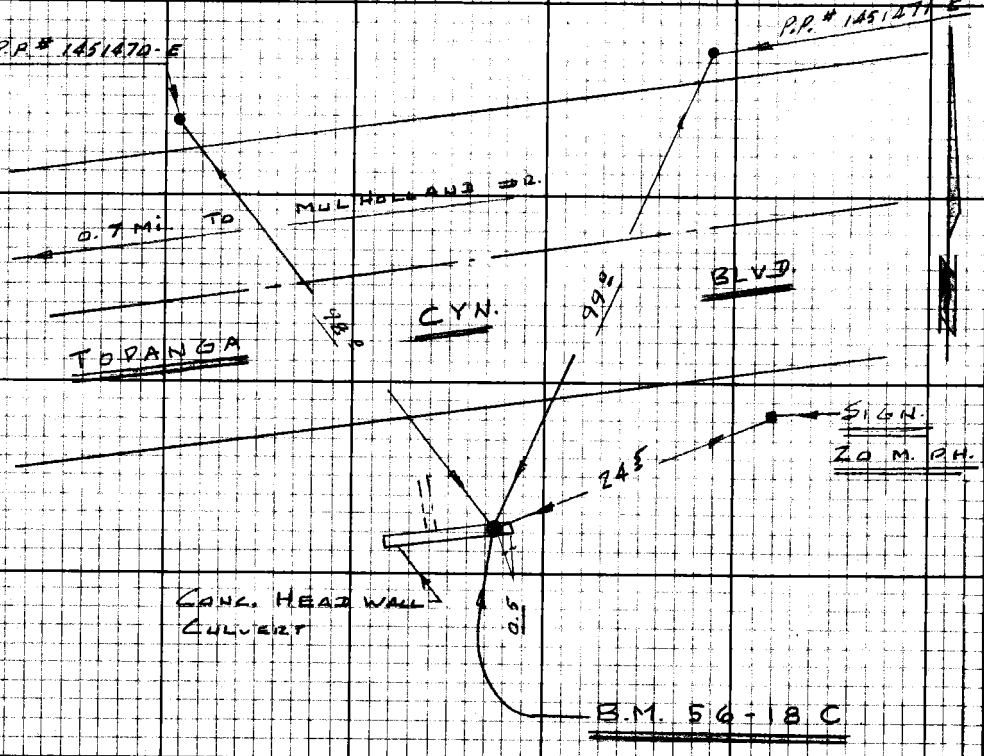


PLEASE RETURN TO
LOS ANGELES COUNTY ENGINEER
403 Los Angeles County Engineering Bldg.

Do not extend this side of this line.

Note: Any Additions or Changes on this Sheet Must be Made or Circled in Red Ink With Date and Name of Person Making Change.

Notes Ck'd by
Map No.
Office Work
Checked
Date

Survey of L.A. CO. PRECISE LEVEL NET B. 3733 PG. 117
JN 030102 Tape Std °F
Surveyed by G.E. DREIER
Notes Date
Indexed C.J. GALLI

B.M. 56-19

DESCRIPTION PER F.B. 2832-26 OK 9-25-68 G.E.D.

" " " " OK 10-19-71 J.M.M.

DESCRIPTION PER F.B. 2832-26 OK 3-8-72 C.K.C.

Note: Any Additions or Changes on this Sheet Must be Made in Circled in Red Ink With Date and Name of Person Making Change.

Do not extend this side of this line.

PLEASE RETURN TO
LOS ANGELES COUNTY ENGINEER
403 LOS ANGELES COUNTY ENGINEERING BLDG.

7653038 CE#310 9-67

| | |
|---|---|
| Notes Ck'd by | Survey of L.A. Co. PRECISE LEVEL NET |
| Map No. | JN 0301.02 Tape Std °F |
| Office Work | Surveyed by G.C. DREIER |
| Checked | Notes Date |
| Date | Indexed C. J. GALLI |

F.B 3733 PG 119

B.M. 56-19A

DESCRIPTION PER F.B. 2832-26 OK 9-25-68 G.E.D.

" " " " " OK 10-18-71 J.M.M.

DESCRIPTION PER FB 2832-26 OK 3-8-74 CKL

Note: Any Additions or Changes on this Sheet Must be Made or Circled in Red Ink With Date and Name of Person Making Change.

Do not extend this side of this line.

PLEASE RETURN TO
LOS ANGELES COUNTY ENGINEER
403 LOS ANGELES COUNTY ENGINEERING BLDG.

76F3098 CE#310 9-67

F.B. 3733 Pg. 120

B.M. 56-19-C (USGS 79 FMK)

TOPANGA CYN. BLVD. & MULHOLLAND DRIVE.
3 W.L. CAR. 30 FT WEST OF APPROX. ℄ OF
TOPANGA CYN. BLVD. 26 FT SOUTH OF A TRAFFIC
SIGNAL. SET IN THE TOP OF THE WEST CONC.
CURB. 0.5 FT SOUTH OF A CONC. CATCH BASIN.
FD A 3½ DIA USGS ALLOY DISK STAMPED 79 FMK 1974

PLEASE RETURN TO
LOS ANGELES COUNTY ENGINEER
403 Los Angeles County Engineering Bldg.

Note: Any Additions or Changes on this Sheet Must be Made or Circled in Red Ink With Date and Name of Person Making Change.

Do not extend this side of this line.

| | |
|---|---|
| Notes Ck'd by | Survey of LA Co. PRECISE LEVEL NET |
| Map No. | JN 0301.02 Tape Std °F |
| Office Work | Surveyed by G.E. DREIER |
| Checked | Notes G.E. DREIER Date 9-24-68 |
| Date | Indexed [illegible] |

F.B. 3733 PG. 121

B.M. 56-19B

TOPANGA CANYON BLVD, 303 FT. NORTH OF CEZANNE AVE, 43 FT. EAST OF ℄, 1 FT E. OF W. CURB OF HWY AND SERVICE ROAD DIVIDER, 1 FT WEST OF A STREET LIGHT POST, SET A 2½ INCH COUNTY ENGINEER BRASS DISC STAMPED "B.M. 56-19B 1968 RE 5869" WITH SMALL BUTTON IN CONC BASE OF STREET LIGHT

DESC "OK" 3-8-74 CKL

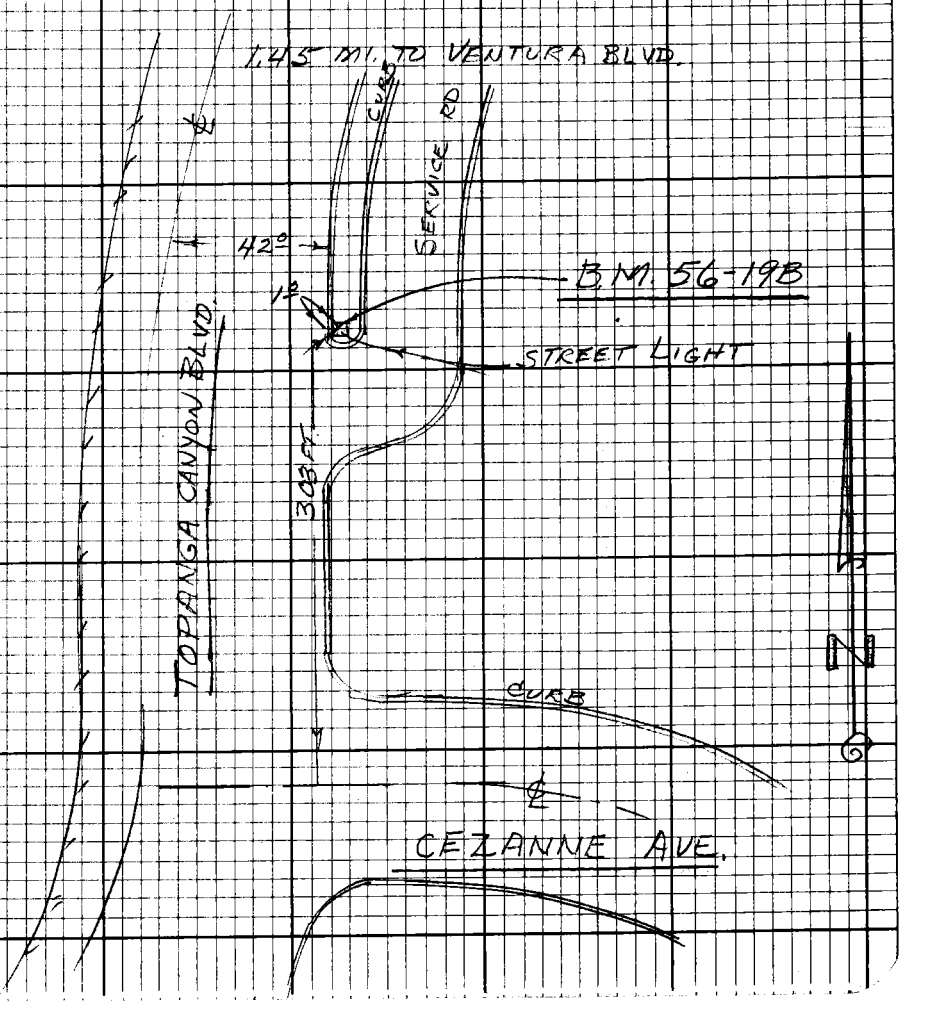


Note: Any Additions or Changes on this Sheet Must be Made or Circled in Red Ink With Date and Name of Person Making Change.

Do not extend this side of this line.

PLEASE RETURN TO
LOS ANGELES COUNTY ENGINEER
403 LOS ANGELES COUNTY ENGINEERING BLDG.

76F3098 CE#310 9.67

Notes Ck'd by
Map No.
Office Work
Checked
Date

Survey of L.A. Co. Precise Level Net
JN 0301.02 Tape Std °F
Surveyed by G. E. Dreier
Notes Date
Indexed C. J. Galli

F.B. 3733 Pg. 123

B.M. 56-20A

TOPANGA CANYON BLVD AND DE LA LUZ AVE, ℄ INTERSECTION, 30 FT. E. OF W. CURB, 12 FT. SOUTH OF N. CURB, FOUND A CITY OF L.A. HEXAGONAL BAR IN CONC. 8 INCHES DEEP UNDER A CAST IRON COVER

NOT RECOVERED 3-8-74 C.K. Lind

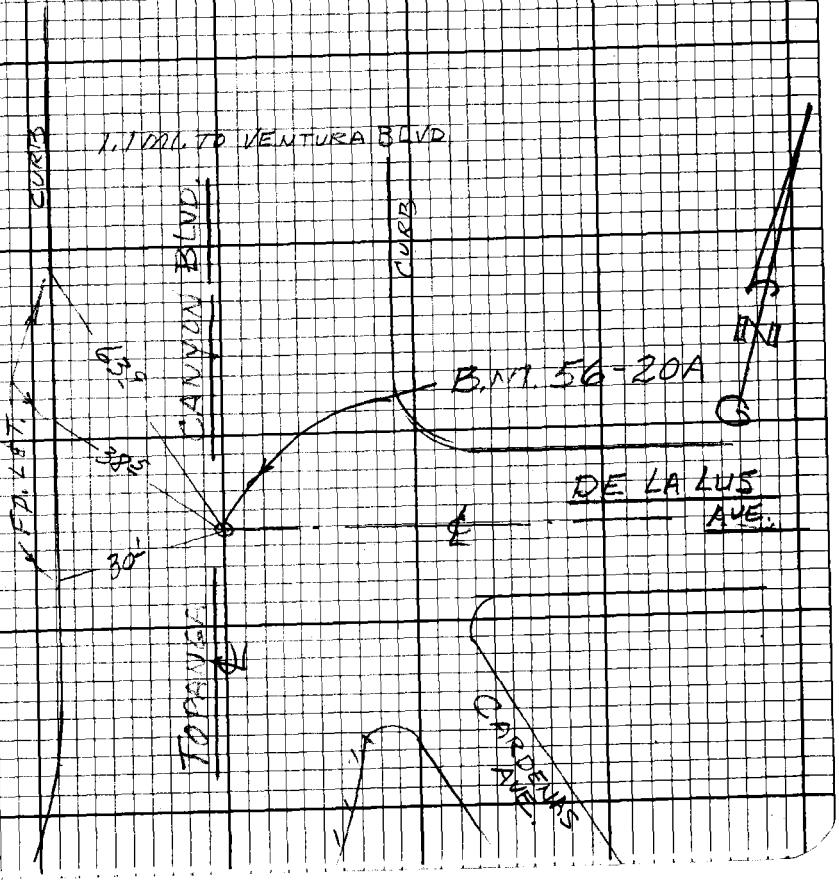


Note: Any Additions or Changes on this Sheet Must be Made or Circled in Red Ink With Date and Name of Person Making Change.

Do not extend this side of this line.

PLEASE RETURN TO
LOS ANGELES COUNTY ENGINEER
403 LOS ANGELES COUNTY ENGINEERING BLDG.

76F3098 CE#310 9-67

F.B. 3733 PG 124

B.M. 56-20 B (USGS 78 FMK)

TOPANGA CYN BLVD & INDEPENDENCIA ST.
S.W. COR. 30 FT. WEST OF THE BARREL &
TOPANGA CYN BLVD. 14 ± FT SOUTH OF THE
SOUTH CURB RETURN. SET IN THE TOP OF
THE WEST CURB. 0.5 FT. SOUTH OF A CONC.
CATCH BASIN.
FOUND A 3½" DIA USGS ALLOY DISK STAMPED 78 FMK 1974.

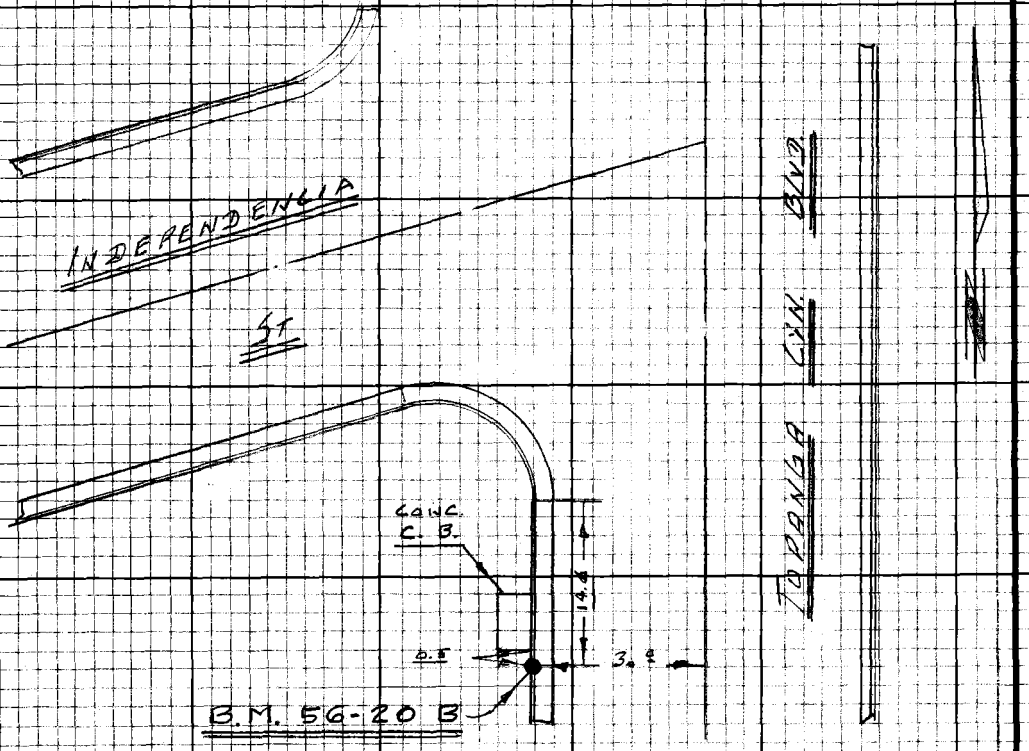


PLEASE RETURN TO
LOS ANGELES COUNTY ENGINEER
403 LOS ANGELES COUNTY ENGINEERING BLDG.

Do not extend this side of this line.

Note: Any Additions or Changes on this Sheet Must be Made or Circled in Red Ink With Date and Name of Person Making Change.

Notes Ck'd by
Map No.
Office Work
Checked
Date

Survey of LA Co Precise Level Net F.B. 3733 Pg 125
JN 030102 Tape Std °F
Surveyed by G.E. Dreier
Notes Date
Indexed

B.M. 56-21A (U.S.C. & G.S. Y 1135 1961)
TOPANGA CANYON BLVD & DUMETZ ROAD, 50 FT. EAST OF ℄, 69 FT. NORTH OF ℄, 14.3 FT. NORTH OF SOUTH WEST CORNER OF "GARY'S MARKET", SET VERTICALLY IN WEST FACE OF CONC. FOUNDATION 0.5 FT. ABOVE THE SIDEWALK, FOUND A U.S.C. & G.S. DISC STAMPED "Y 1135 1961"

DELL "OK" 3-8-74 C.K. LIND

Note: Any Additions or Changes on this Sheet Must be Made or Circled in Red Ink With Date and Name of Person Making Change.

Do not extend this side of this line.

PLEASE RETURN TO
LOS ANGELES COUNTY ENGINEER
403 LOS ANGELES COUNTY ENGINEERING BLDG.

76E3098 CE #310 9.67

F.B. 3733 Pg. 126

BM 56 - 21 B (1965 77 FMK)

TARANGA CYN. BLVD & DUMETZ ROAD
S.W. COR. 30 FT. SOUTH OF APPROX. ℄ DUMETZ
ROAD & 30 FT. WEST OF APPROX. ℄ TARANGA
CYN. BLVD. SET IN THE WEST CONC. CURB
0.3 FT N. OF THE SOUTH CURB RETURN
FD. A 3½" DIA. 1965 ALLOY DISK STAMPED 77 FMK 1974

PLEASE RETURN TO
LOS ANGELES COUNTY ENGINEER
403 LOS ANGELES COUNTY ENGINEERING BLDG.

Do not extend this site of this line.

Note: Any Additions or Changes on this Sheet Must be Made or Checked in Red Ink With Date and Name of Person Making Change.

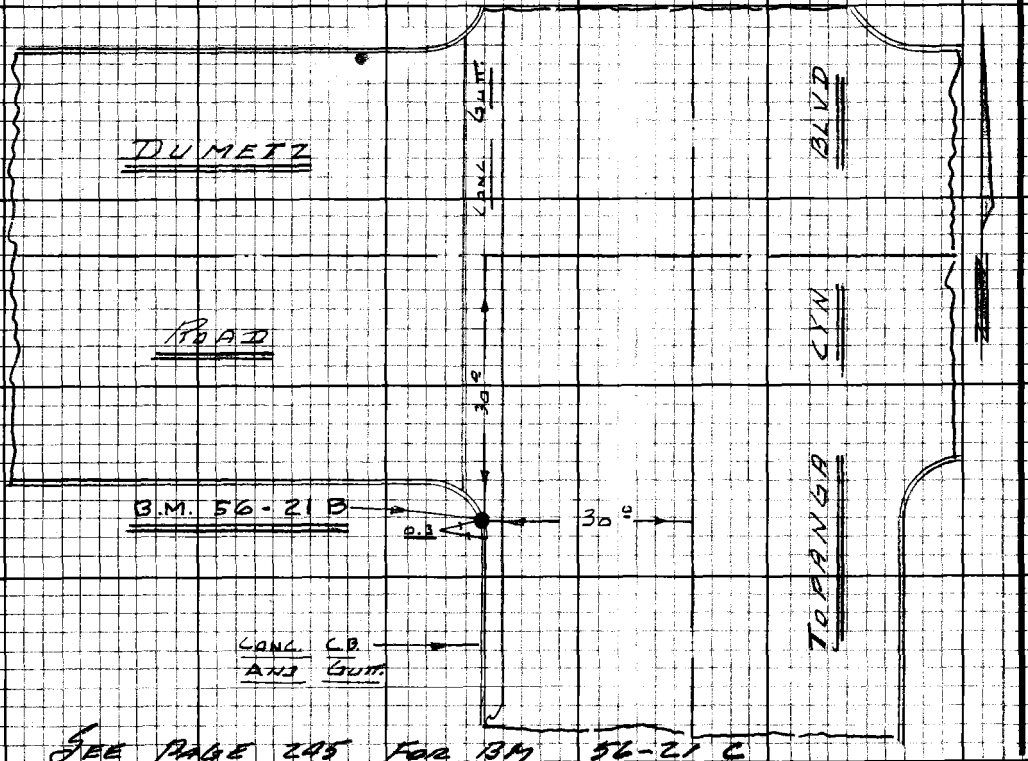


SEE PAGE 245 FOR BM 56-21 C

| | |
|---|---|
| Notes Ck'd by | Survey of LACo PRECISE LEVEL F.B. 3733 PG. 127 |
| Map No. | JN 0301.02 Tape Std °F |
| Office Work | Surveyed by G.E. DREIER |
| Checked | Notes Date |
| Date | Indexed C. J. GALLI |

B.M. 56-22 (DRY CN. L-5-B CITY L.A. B.M. 06-02280)

DESCRIPTION PER F.B. 2832-29 OK 9-25-68 G.E.D.

" " " " " OK 10-19-71 J.M.M.

DESCRIPTION PER F.B. 2832-29 OK 3-8-74 CKL

Note: Any Additions or Changes on this Sheet Must be Made or Circled in Red Ink With Date and Name of Person Making Change.

Do not extend this side of this line.

PLEASE RETURN TO
LOS ANGELES COUNTY ENGINEER
403 LOS ANGELES COUNTY ENGINEERING BLDG.

76F3098 CE #310 9.67

F.B. 3733 PG. 128

B.M. 56-22 B (USGS 75 FMK)

TOPANGA CYN. BLVD & MARTINEZ ST.
S.W. COR. 33 FT. SOUTH OF APPROX. ℄
MARTINEZ ST. 30 FT. WEST OF APPROX. ℄
TOPANGA CYN BLVD. SET IN THE WEST
CONC. CURB, 0.4 FT. NORTH OF A CONC.
CATCH BASIN.
FD 3½" DIA USGS ALLOY DISK STAMPED 75 FMK 1974

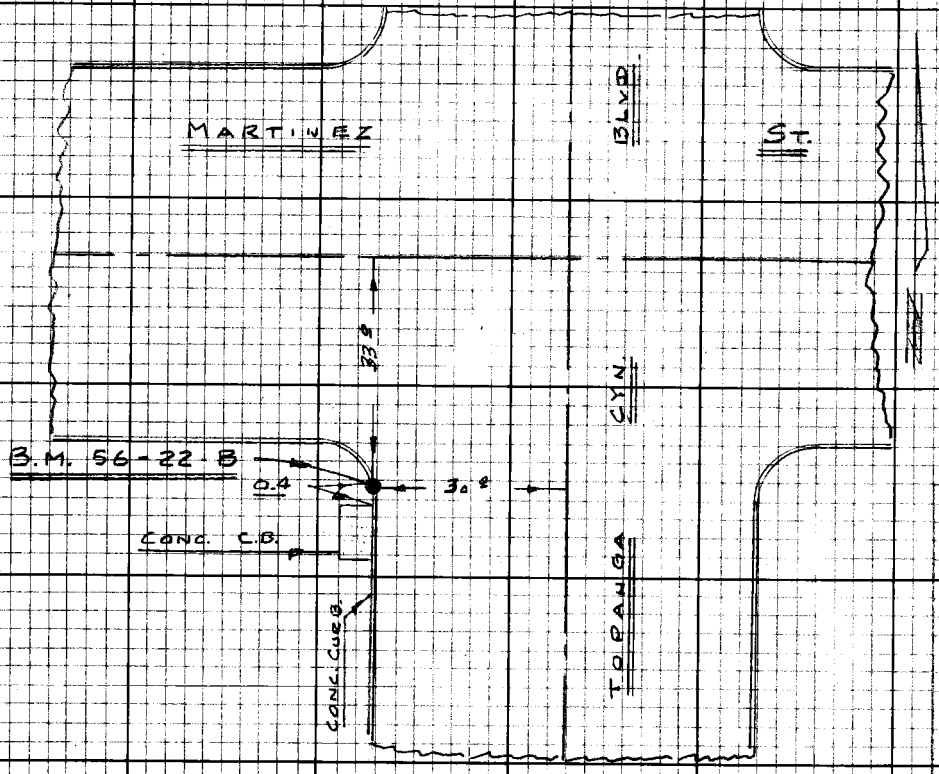



PLEASE RETURN TO
LOS ANGELES COUNTY ENGINEER
403 LOS ANGELES COUNTY ENGINEERING BLDG.
Do not extend this side of this line.
Note: Any Additions or Changes on this Sheet Must be Made or Circled in Red Ink With Date and Name of Person Making Change.

| | |
|---|---|
| Notes Ck'd by | Survey of G.E. DREIER |
| Map No. | JN 0301.02 Tape Std °F |
| Office Work | Surveyed by G.E. DREIER |
| Checked | Notes G.E. DREIER Date 10-8-68 |
| Date | Indexed C. J. GALLI |

F.B. 3733 Pg. 129

B.M. 56-22A (U.S.C.&G.S. T 1135 1961)
TOPANGA CANYON BLVD. AND DEL VALLE ST., S.W. COR, 75.3 FT. S. AND 67.6 FT. W. OF ℄'S, 20.6 FT. WEST OF THE WEST CURB, 0.7 FT SOUTH OF THE N.E. CORNER OF BLDG. NO. 5321, SET VERTICALLY IN THE EAST FACE OF THE CONC. FOOTING 0.4 FT. ABOVE THE SIDE WALK, FOUND A U.S.C.&G.S. BRASS DISC STAMPED "T 1135 1961".

DESC. "BK" 3-6-74 EKL.

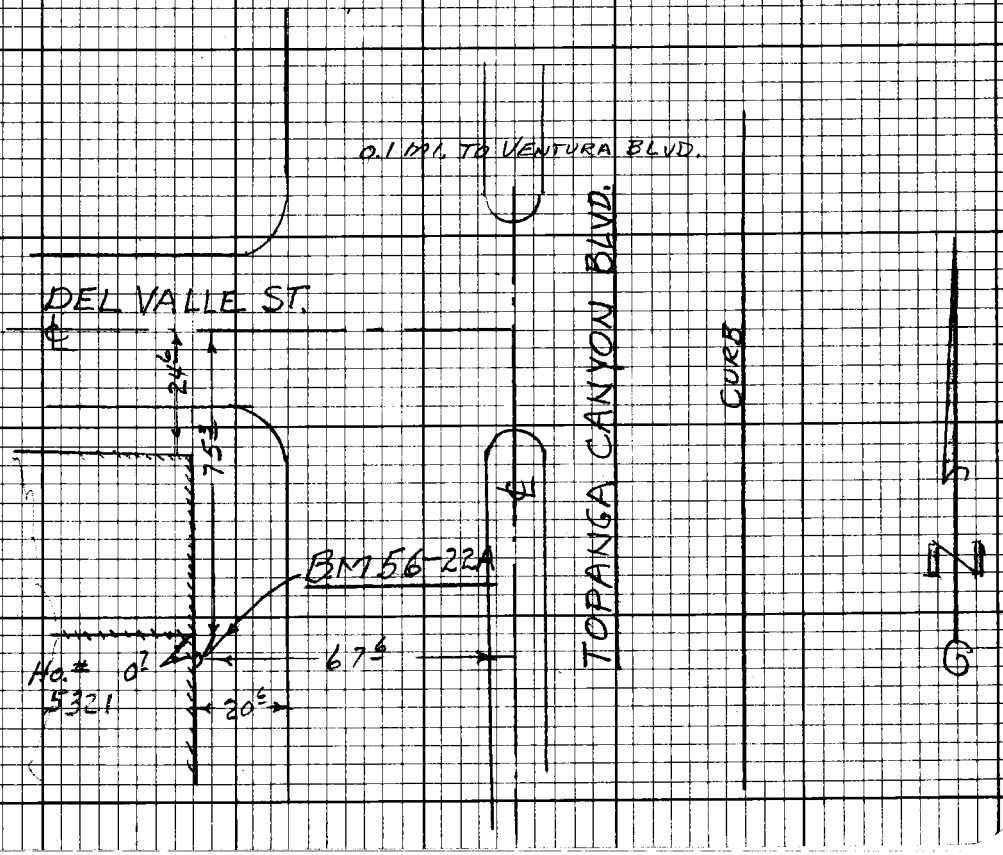


Note: Any Additions or Changes on this Sheet Must be Made or Circled in Red Ink With Date and Name of Person Making Change.

Do not extend this side of this line.

PLEASE RETURN TO
LOS ANGELES COUNTY ENGINEER
403 LOS ANGELES COUNTY ENGINEERING BLDG.

76F3098 CE#310 9-67

FB 3733 Pg 130

B.M. 56-22 C (USGS 74 FMK)

TOPANGA CYN. BLVD & CRESPI ST. S. W. COR. 30 FT. SOUTH APPROX. & CRESPI ST. & 30 FT. WEST OF THE APPROX. & TOPANGA CYN. BLVD. SET IN THE WEST CURB CURB 0.5 NORTH OF A CONC. CATCH BASIN.

FD. A 3½" DIA. USGS ALLOY DISK STAMPED 74 FMK 1974

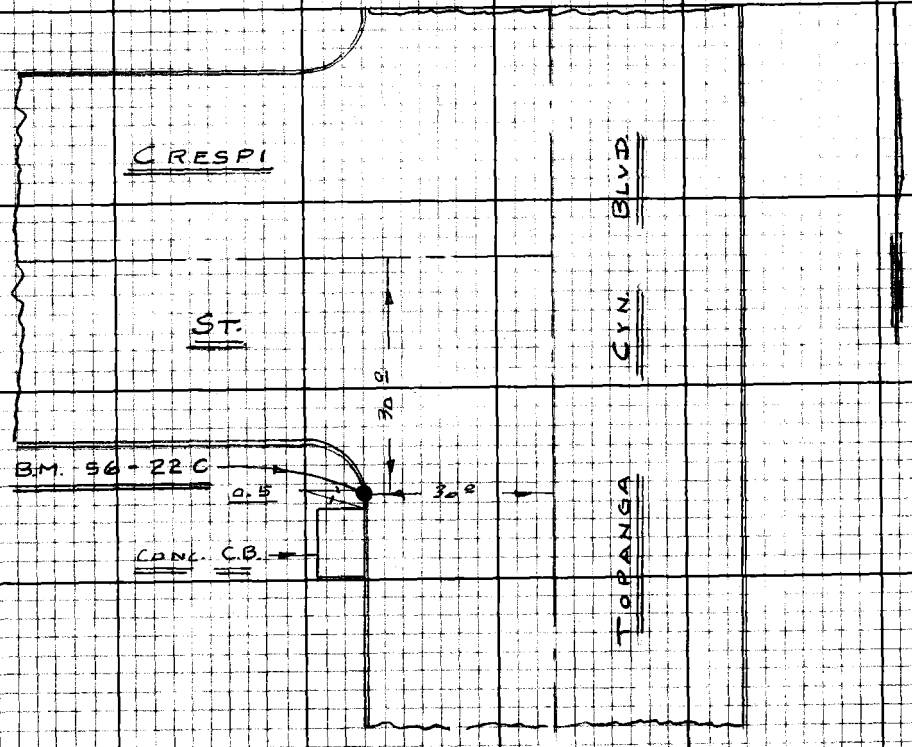


PLEASE RETURN TO
LOS ANGELES COUNTY ENGINEER
403 Los Angeles County Engineering Bldg.

Do not extend this side of this line.

Note: Any Additions or Changes on this Sheet Must be Made or Circled in Red Ink With Date and Name of Person Making Change.

| | |
|---|---|
| Notes Ck'd by | Survey of L.A. Co Precise Level Net F.B 3733 Pg 131 |
| Map No. | JN 0301.02 Tape Std °F |
| Office Work | Surveyed by G.E. DREIER |
| Checked | Notes Date |
| Date | Indexed C. J. GALLI |

B.M 56-23 (DRY CN. L-4B CITY OF L.A. 06-02400)

DESCRIPTION PER F.B 2832-30 OK 9-25-68 G.E.D

" " " " " OK 10-19-71 J.M.M.

DESCRIPTION PER F.B. 2832-30 OK 3-8-74 CKL

Note: Any Additions or Changes on this Sheet Must be Made or Circled in Red Ink With Date and Name of Person Making Change.

PLEASE RETURN TO
LOS ANGELES COUNTY ENGINEER
403 LOS ANGELES COUNTY ENGINEERING BLDG.

Do not extend this side of this line.

76F3098 CE #310 9-67

| | |
|---|---|
| Notes Ck'd by | Survey of PRECISE LEVEL NET |
| Map No. | JN 3301.02 Tape — Std — °F |
| Office Work | Surveyed by LWJ |
| Checked | Notes LWJ Date 3-74 |
| Date | Indexed |

F. B. 3733 PG. 133

BM 56-1F (U.S.G.S. 100 FMK)

TOPANGA LYN BLVD., 0.45 MI NLY FROM PACIFIC COAST HWY. 36 FT. WEST OF THE APPROX. CTR. PUNT. 17.8 FT. N.W. OF R.P.# 1759228-F, 6 FT. N. OF R.P.# 4505801. FOUND A U.S.G.S. 3½" DIA. BRASS DISK STAMPED 101 FMK 1974, CRIMPED TO THE TOP OF A VERTICAL ROD & INCASED IN A 6" BLACK PLASTIC PIPE UP 3"

Note: Any Additions or Changes on This Sheet Must be Made or Circled in Red Ink With Date and Name of Person Making Change.

Do not extend this side of this line.

PLEASE RETURN TO
COUNTY OF LOS ANGELES
DEPARTMENT OF COUNTY ENGINEER
403 LOS ANGELES COUNTY ENGINEERING BLDG.

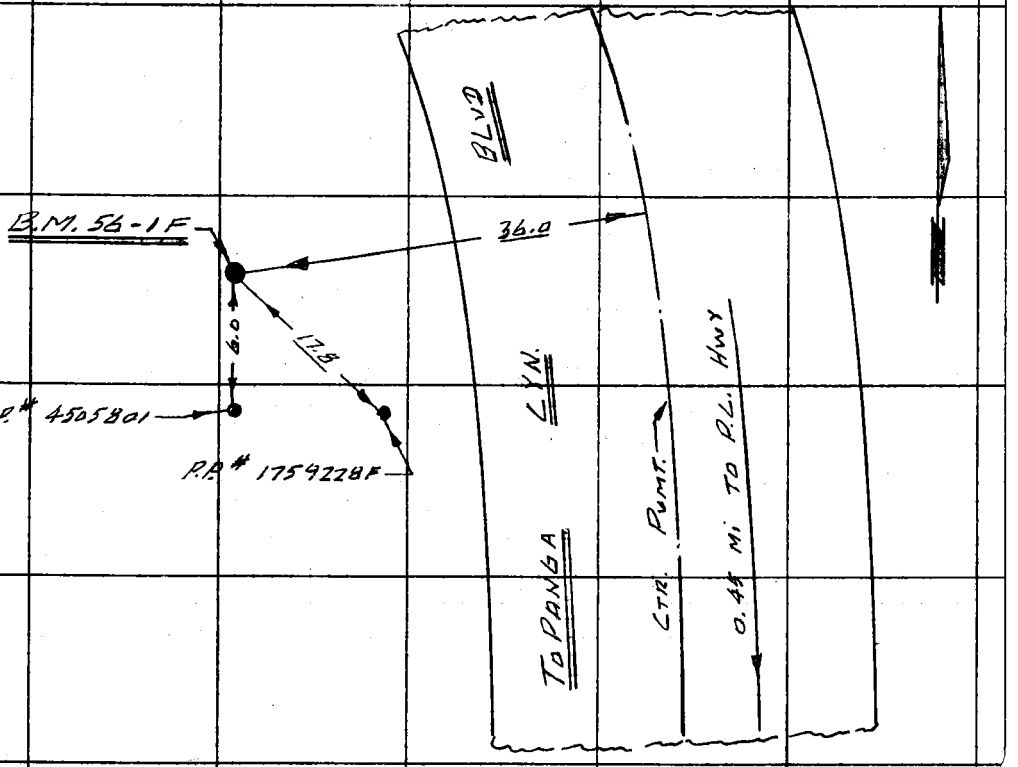


76F309S CE#310 3-69

F. B. 3733 PG. 134

B.M. 56-16 (USGS 99 FMK)

TOPANGA CYN. BLVD., 0.85 MI. N. OF PACIFIC COAST HWY. ± 100 FT. N. OF THE DRIVE TO HOUSE # 3321, 17 FT. EAST OF THE APPROX. CTR. PNMT. 53.5 FT. N.E. OF P.P. # 689108E, 1 FT. N. OF THE S. END OF A CONC. HEADWALL CULVERT. FOUND A U.S.G.S. 3½ DIA. ALLOY DISK STAMPED 99 FMK 1974

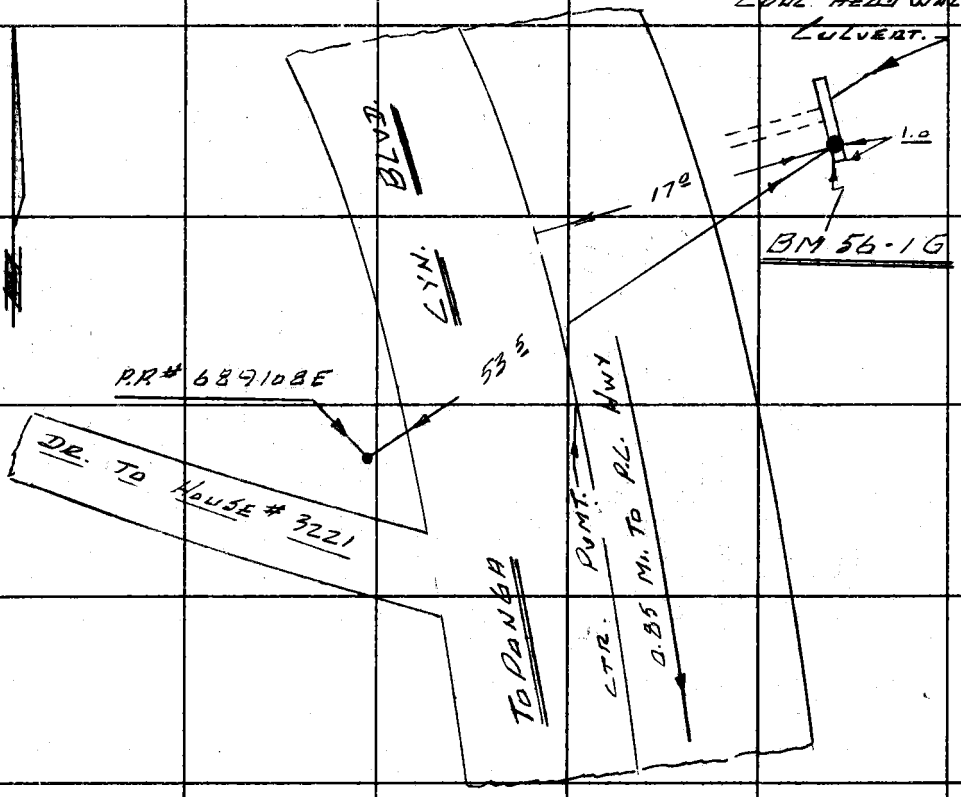


PLEASE RETURN TO
COUNTY OF LOS ANGELES
DEPARTMENT OF COUNTY ENGINEER
403 LOS ANGELES COUNTY ENGINEERING BLDG.

Note: Any Additions or Changes on This Sheet Must be Made or Circled in Red Ink With Date and Name of Person Making Change.

Do not extend this side of this line.

Notes Ck'd by
Map No.
Office Work
Checked
Date

Survey of L.A.Co. PRECISE LEVELING F.B. 3733 Pg. 135
JN 030102 Tape Std °F
Surveyed by G.E. DREIER
Notes G.E. DREIER Date 10-18-68
Indexed [redacted] GALLI [redacted]

# L.A. COUNTY PRECISE LEVEL NET

## JOB NO. 030102

## 1968 RELEVELING, LINE NO. 59

FROM:- PACIFIC COAST HWY TO VENTURA FRWY.

VIA:- ENCINAL CANYON ROAD AND DECKER ROAD AND WESTLAKE BLVD.

REFERENCE
F.B. 2836-101 TO 141

DIFFERENCES IN ELEVATIONS IN F.B.

DREIER, G.E.
MALDONADO, J.
SIEMANN, R.A.
MCKNIGHT, T.M.
MOORE, R.A.

Note: Any Additions or Changes on this Sheet Must be Made or Circled in Red Ink With Date and Name of Person Making Change.

Do not extend this side of this line.

PLEASE RETURN TO
LOS ANGELES COUNTY ENGINEER
403 Los Angeles County Engineering Bldg.

76F5098 CE#310 9.67

# ROUTE SKETCH

F.B. 3733 Pg 136

CONT. ON BOTTOM PAGE 137

59-19

DECKER ROAD

ENCINAL CYN RD.

59-18

59-17

59-16

59-11

59-15

59-14A

59-14

59-10

59-13

59-12

ENCINAL CANYON

59-9

59-8

59-7

B.M. 59-4

B.M. 59-3

59-3A

B.M. 59-2

B.M. 59-5

59-5A

59-6

B.M. 59-1

PACIFIC COAST HWY.

DECKER RD.

B.M. 48-148A F.B.

B.M. 48-148A F.B.

B.M. 48-148 F.B. 1369-123

PACIFIC OCEAN

PLEASE RETURN TO
LOS ANGELES COUNTY ENGINEER
403 Los Angeles County Engineering Bldg.

Do not extend this side of this line.

Note: Any additions or Changes on this Sheet Must be Made on Circled in Red Ink With Date and Name of Person Making Change.

| | |
|---|---|
| Notes Ck'd by | Survey of L.A. Co. PRECISE LEVEL NO. F.B. 3733 PG. 137 |
| Map No. | JN 030102 Tape Sta. °F |
| Office Work | Surveyed by G.E. DREIER |
| Checked | Notes G.E. DREIER Date 10-17-48 |
| Date | Indexed [redacted] |

CONT. BOT. PAGE 138

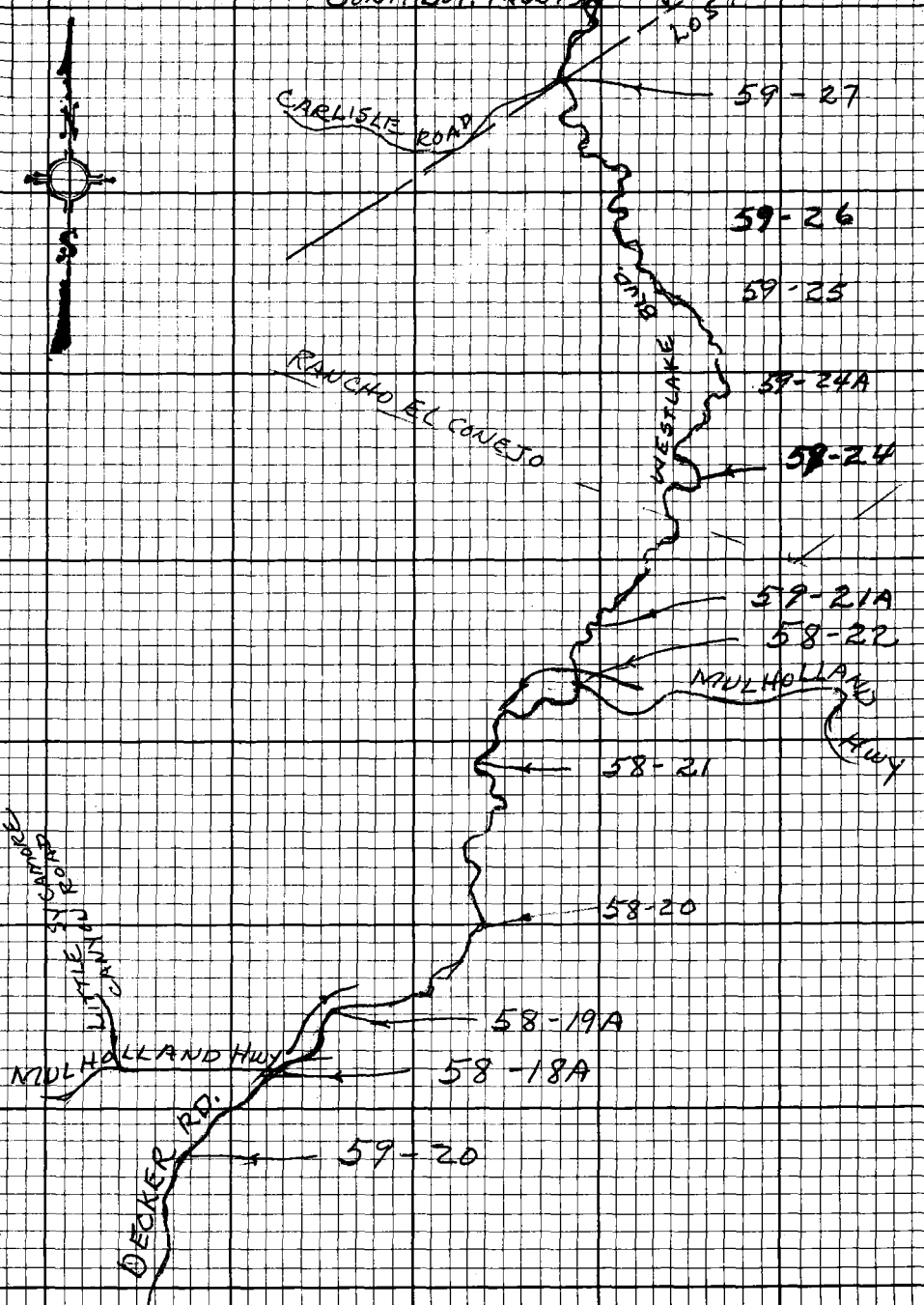


CONT. ON TOP PAGE 136

Note: Any Additions or Changes on this Sheet Must be Made or Circled in Red Ink With Date and Name of Person Making Change.

Do not extend this side of this line.

PLEASE RETURN TO
LOS ANGELES COUNTY ENGINEER
403 LOS ANGELES COUNTY ENGINEERING BLDG.

75F3098 CE#310 9-67

F.B. 3733 Pg 138



VENTURA FREEWAY

WESTLAKE BLVD.

AGOURA ROAD

OLD DIECKER RD.

59-32

59-31A

59-30A

POTRERO RD.

59-29A

59-28

LAKE ELEANOR

59-27

VENTURA CO./LOS ANGELES CO.

CONT. ON TOP PAGE 137

PLEASE RETURN TO
LOS ANGELES COUNTY ENGINEER
403 Los Angeles County Engineering Bldg.

Do not extend this side of this line.

Note: Any additions or Changes on this Sheet Must be Made or Circled in Red Ink With Date and Name of Person Making Change.

Notes Ck'd by
Map No.
Office Work
Checked
Date

Survey of L.A.Co. PRECISE LEVEL NET F.B. 3733 Pg. 139
JN 0301.02 Tape Std °F
Surveyed by G.E. DREIER
Notes Date
Indexed [illegible]

B.M. 59-1

DESCRIPTION PER F.B. 2836-105 OK 10-18-68 G.E.D.
" " " " OK 5-1-74 G.E.D.

PLEASE RETURN TO
LOS ANGELES COUNTY ENGINEER
403 LOS ANGELES COUNTY ENGINEERING BLDG.

Note: Any Additions or Changes on this Sheet Must be Made or Circled in Red Ink With Date and Name of Person Making Change.

Do not extend this side of this line.

Notes Ck'd by
Map No.
Office Work
Checked
Date

Survey of L.A. Co PRECISE LEVEL NET F.B. 3733 Pg. 141
JN 0301.02 Tape Std °F
Surveyed by G.E. DREIER
Notes Date
Indexed [redacted]

B.M. 59-2

DESCRIPTION PER F.B. 2836-106 OK 10-18-68 G.E.D.
" " " " OK 5-1-74 G.E.D.

Note: Any Additions or Changes on this Sheet Must be Made or Circled in Red Ink With Date and Name of Person Making Change.

Do not extend this side of this line.

PLEASE RETURN TO
LOS ANGELES COUNTY ENGINEER
403 LOS ANGELES COUNTY ENGINEERING BLDG.

76F3098 CE# 310 9.67

Notes Ck'd by _____
Map No. _____
Office Work _____
Checked _____
Date _____

Survey of L.A. Co. PRECISE LEVEL (NET) F.B. 3733 Pg. 143
JN 930102 Tape _____ Std. _____ °F
Surveyed by G.E. DREIER
Notes _____ Date _____
Indexed _____

BM. 59-3

DESCRIPTION PER F.B. 2836-107 OK 10-18-68 G.E.D.
" " " " OK 5-1-74 G.E.D.

Note: Any Additions or Changes on this Sheet Must be Made or Circled in Red Ink With Date and Name of Person Making Change.

Do not extend this side of this line.

PLEASE RETURN TO
LOS ANGELES COUNTY ENGINEER
403 LOS ANGELES COUNTY ENGINEERING BLDG.

JEFFCOR CE#810 8-67

| | |
|---|---|
| Notes Ck'd by | Survey of L.A.Co. PRECISE LEVEL NET F.B. 3733 Pg. 145 |
| Map No. | JN 030102 Tape Std °F |
| Office Work | Surveyed by G.E. DREIER |
| Checked | Notes Date |
| Date | Indexed O.H. GALLI |

B.M. 59-4

DESCRIPTION PER F.B. 2836-108 OK 10-18-68 G.E.D.
" " " " OK 5-1-74 G.E.D.

Note: Any Additions or Changes on this Sheet Must be Made or Circled in Red Ink With Date and Name of Person Making Change.

Do not extend this side of this line.

PLEASE RETURN TO
LOS ANGELES COUNTY ENGINEER
403 LOS ANGELES COUNTY ENGINEERING BLDG.

76F3098 CE#310 9.67

| | |
|---|---|
| Notes Ck'd by | Survey of L.A.Co. PRECISE LEVEL NET F.B. 3733 Pg. 147 |
| Map No. | JN 0301.02 Tape Std °F |
| Office Work | Surveyed by G.E. DREIER |
| Checked | Notes Date |
| Date | Indexed D.L. GALLI |

B.M. 59-5

DESCRIPTION PER F.B. 2836-109 OK 10-18-68 G.E.D.
NOT FOUND 5-1-74 G.E.D.

B.M. 59-5A

ENCINAL CANYON ROAD, 1.35 MILES NLy FROM PACIFIC COAST HWY, AT CULVERT WITH MARKER "7.10", 22.5 FEET NORTH OF CENTERLINE, IN CENTER OF TOP OF ROCK AND CONCRETE HEADWALL, SET A 2 3/4 INCH BRASS DISC STAMPED WITH SMALL BUTTON,

COUNTY ENGINEER
BM 59-5A
1974
R.E. 7078

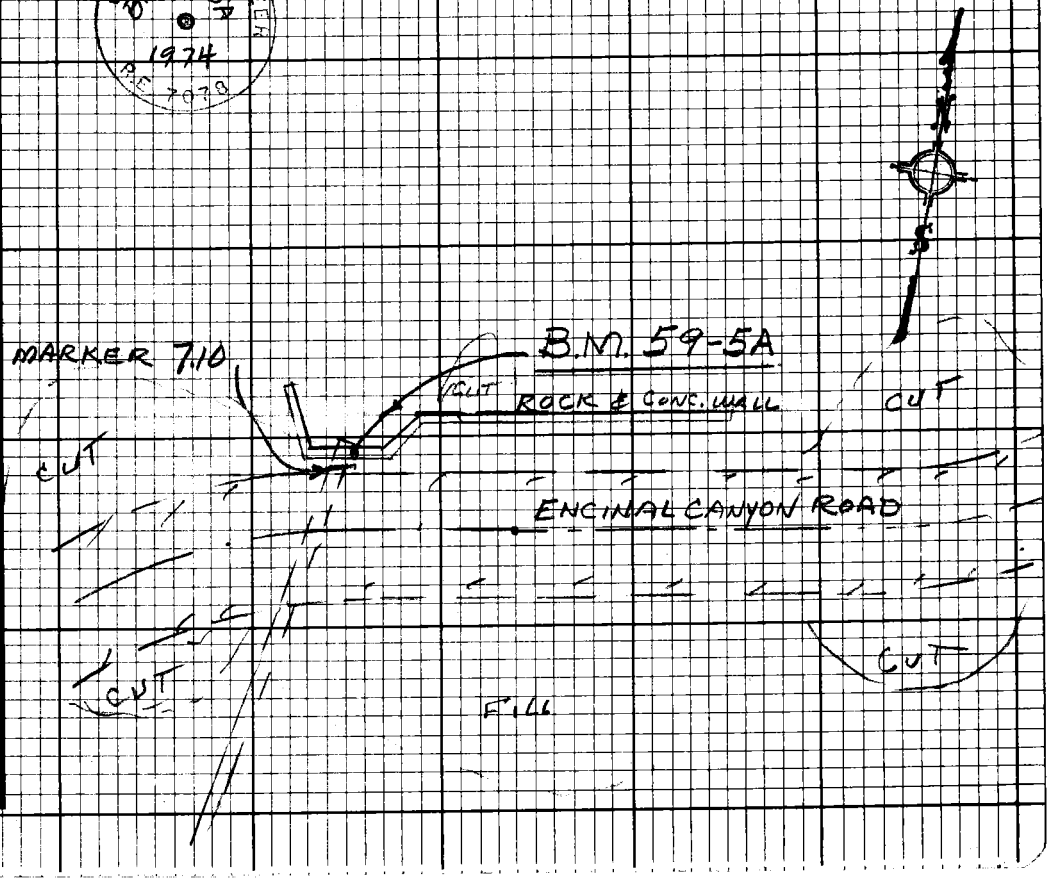


Note: Any Additions or Changes on this Sheet Must be Made or Circled in Red Ink With Date and Name of Person Making Change.

28.0

PLEASE RETURN TO
LOS ANGELES COUNTY ENGINEER
403 LOS ANGELES COUNTY ENGINEERING BLDG.

Do not extend this side of this line.

75F3098 CE#310 9.67

Notes Ck'd by
Map No.
Office Work
Checked
Date

Survey of LA Co. PRECISE LEVEL NET F.B. 3733 PG. 149
JN 0301.02 Tape Std °F
Surveyed by G.E. DREIER
Notes Date
Indexed C.L. GALLI

B.M. 59-6

DESCRIPTION PER F.B. 2836-110 OK 10-18-68 G.E.D.
" " " " OK 5-1-74 G.E.D.

Note: Any Additions or Changes on this Sheet Must be Made or Circled in Red Ink With Date and Name of Person Making Change.

PLEASE RETURN TO
LOS ANGELES COUNTY ENGINEER
403 LOS ANGELES COUNTY ENGINEERING BLDG.

Do not extend this side of this line.

75F3098 CE #310 9.67

Notes Ck'd by
Map No.
Office Work
Checked
Date

Survey of L.A.C. PRECISE LEVEL NET F.B. 3733 PG. 151
JN 030102 Tape Std °F
Surveyed by G.E. DREIER
Notes Date
Indexed C.L. GALLI

B.M. 59-7

DESCRIPTION PER F.B. 2836-111 OK 10-18-68 G.E.D
FOUND WITH BUTTON OFF " " 5-1-74 G.E.D.

Note: Any Additions or Changes on this Sheet Must be Made or Circled in Red Ink With Date and Name of Person Making Change.

PLEASE RETURN TO
LOS ANGELES COUNTY ENGINEER
403 LOS ANGELES COUNTY ENGINEERING BLDG.

Do not extend this side of this line.

76F3098 CE#310 9-67

| | |
|---|---|
| Notes Ck'd by | Survey of L.A.Co. PRECISE LEVEL NET F.B. Pg 153 |
| Map No. | JN 030102 Tape Std °F |
| Office Work | Surveyed by G.E. DREIER |
| Checked | Notes Date |
| Date | Indexed C.L. GALLI |

B.M. 59-8

DESCRIPTION PER F.B. 2836-112 OK 10-18-68 G.E.D.

" " " " OK 5-1-74 G.E.D.

Note: Any Additions or Changes on this Sheet Must be Made or Circled in Red Ink With Date and Name of Person Making Change.

Do not extend this side of this line.

PLEASE RETURN TO
LOS ANGELES COUNTY ENGINEER
403 LOS ANGELES COUNTY ENGINEERING BLDG.

76F3098 CE#310 9.67

| | |
|---|---|
| Notes Ck'd by | Survey of L.A. Co. PRECISE LEVEL NO. F.B. 3733 Pg. 155 |
| Map No. | JN 0301.02 Tape Std °F |
| Office Work | Surveyed by G.E. DREIER |
| Checked | Notes Date |
| Date | Indexed D.L. GALLI |

B.M. 59-9

DESCRIPTION PER F.B. 2836-113 OK 10-21-68 G.E.D.

" " " " OK 5-1-74 G.E.D.

Note: Any Additions or Changes on this Sheet Must be Made or Circled in Red Ink With Date and Name of Person Making Change.

PLEASE RETURN TO
LOS ANGELES COUNTY ENGINEER
403 LOS ANGELES COUNTY ENGINEERING BLDG.

Do not extend this side of this line.

75F3C98 CE#310 9-67

Notes Ck'd by
Map No.
Office Work
Checked
Date

Survey of LA Co. PRECISE LEVELING F.B. 3733 PG. 157
JN 030102 Tape Std °F
Surveyed by G.E. DREIER
Notes Date
Indexed G.L. GALLI

B.M. 59-10

DESCRIPTION PER F.B. 2836-114 OK 10-21-68 G.E.D.
" " " " OK 5-1-74 G.E.D.

Note: Any Additions or Changes on this Sheet Must be Made or Circled in Red Ink With Date and Name of Person Making Change.

Do not extend this side of this line.

PLEASE RETURN TO
LOS ANGELES COUNTY ENGINEER
403 LOS ANGELES COUNTY ENGINEERING BLDG.

76F3098 CE# 310 9-67

| | |
|---|---|
| Notes Ck'd by | Survey of L.A.Co. PRECISE LEVELING F.B. 3733 Pg. 159 |
| Map No. | JN 030102 Tape Std. °F |
| Office Work | Surveyed by G.E. DREIER |
| Checked | Notes Date |
| Date | Indexed |

B.M. 59-11

DESCRIPTION PER F.B. 2836-115 OK 10-21-68 G.E.D.

" " " " OK 5-1-74 G.E.D.

Note: Any Additions or Changes on this Sheet Must be Made or Circled in Red Ink With Date and Name of Person Making Change.

PLEASE RETURN TO
LOS ANGELES COUNTY ENGINEER
403 LOS ANGELES COUNTY ENGINEERING BLDG.

Do not extend this side of this line.

76ES098 CE#310 9.67

Notes Ck'd by
Map No.
Office Work
Checked
Date

Survey of L.A.Co. PRECISE LEVEL NET F.B. 3733 PG. 161
JN 0301.02 Tape Std °F
Surveyed by G.E. DREIER
Notes Date
Indexed C.L. GALLI

B.M. 59-12
DESCRIPTION PER F.B. 2836-116 OK 10-21-68 G.E.D.
" " " " OK 5-1-74 G.E.D.

Note: Any Additions or Changes on this Sheet Must be Made or Circled in Red Ink With Date and Name of Person Making Change.

PLEASE RETURN TO
LOS ANGELES COUNTY ENGINEER
403 LOS ANGELES COUNTY ENGINEERING BLDG.

Do not extend this side of this line.

75F3C98 CE # 310 9.67

| | |
|---|---|
| Notes Ck'd by | Survey of L.A.Co. PRECISE LEVEL NET F.B. 3733 Pg. 163 |
| Map No. | JN 0301.02 Tape Std °F |
| Office Work | Surveyed by G.E. DREIER |
| Checked | Notes Date |
| Date | Indexed C.L. GALLI |

B.M. 59-13

DESCRIPTION PER F.B. 2836-117 OK 10-21-68 G.E.D.

" " " " OK 5-1-74 G.E.D.

Note: Any Additions or Changes on this Sheet Must be Made or Circled in Red Ink With Date and Name of Person Making Change.

Do not extend this side of this line.

PLEASE RETURN TO
LOS ANGELES COUNTY ENGINEER
403 LOS ANGELES COUNTY ENGINEERING BLDG.

76F3098 CE# 310 9.67

Notes Ck'd by
Map No.
Office Work
Checked
Date

Survey of L.A.Co. PRECISE LEVEL NET F.B. 3933 PG 165
JN 03101.02 Tape Std °F
Surveyed by G.E. DREYER
Notes Date
Indexed [redacted]

B.M. 59-14

DESCRIPTION PER F.B. 2836-118 OK 10-21-68 G.E.D.
" " " " OK 5-1-74 G.E.D.

Note: Any Additions or Changes on this Sheet Must be Made or Checked in Red Ink With Date and Name of Person Making Change.

PLEASE RETURN TO
LOS ANGELES COUNTY ENGINEER
403 LOS ANGELES COUNTY ENGINEERING BLDG.

Do not extend this side of this line.

765098 CE #310 8-67

F.B. 3733 Pg 166

(5-3-74 G.E. DREIER)

B.M. 59-14A (L.A. CO. RD. DEPT.)

ENCINAL CANYON ROAD, 0.6 MILE SOUTHERLY FROM LECHUSA ROAD, ON WEST SIDE OF A LONG CURVE, 25.5 FEET WEST OF THE CENTER OF THE PAVEMENT, 32.3 FEET SOUTH OF POWER POLE NO. 10906 71E, 60.2 FEET N.W. FROM N.W. CORNER OF A ROCK AND CONCRETE RUNOFF CHANNEL, FOUND A 2 INCH BRASS DISC STAMPED ) IN CONC. 8 INCHES DEEP UNDER A CAST IRON COVER

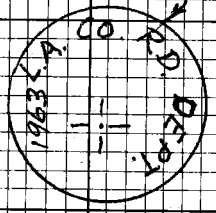


PLEASE RETURN TO
LOS ANGELES COUNTY ENGINEER
403 Los Angeles County Engineering Bldg.

Do not extend this side of this line.

Note: Any additions or Changes on this Sheet Must be Made or Circled in Red Ink With Date and Name of Person Making Change.

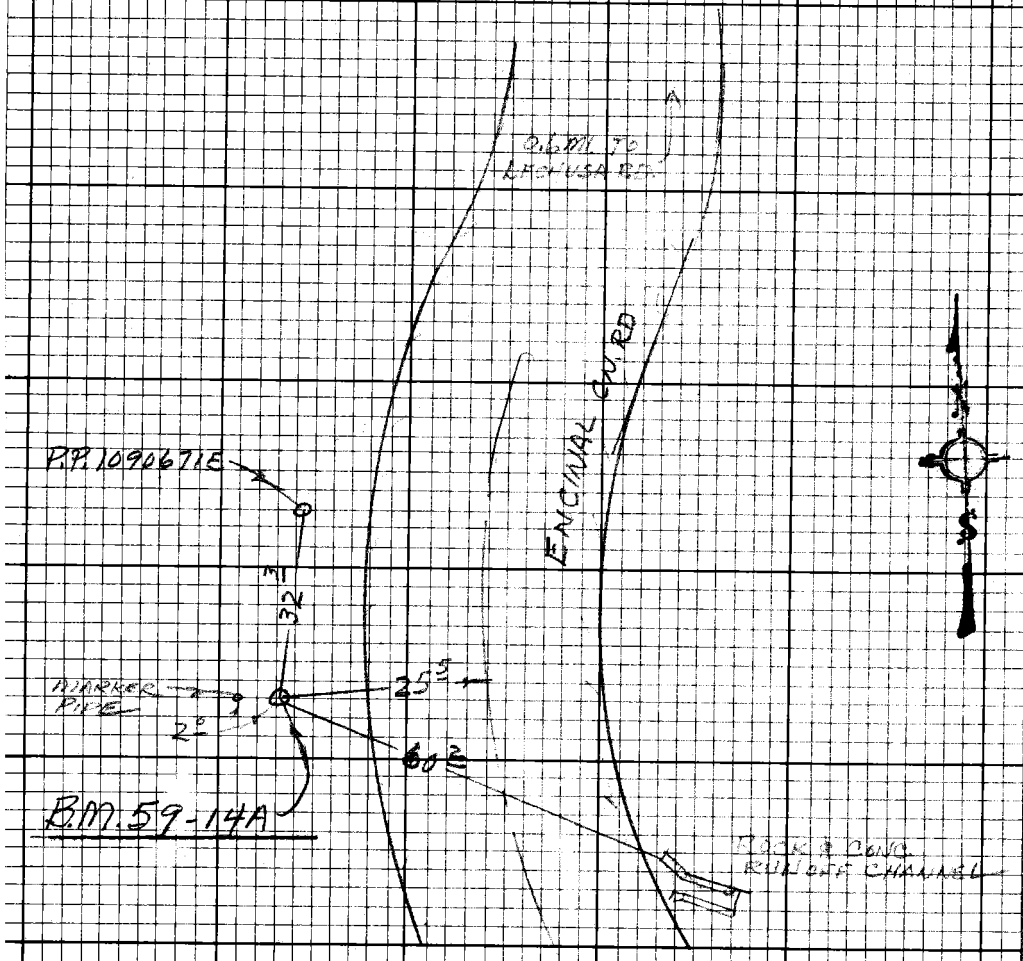

| | |
|---|---|
| Notes Ck'd by | Survey of L.A.Co PRECISE LEVEL NET F.B. 3733 Pg. 167 |
| Map No. | JN 030102 Tape Std °F |
| Office Work | Surveyed by G.E. DREIER |
| Checked | Notes Date |
| Date | Indexed D.L. GALLI |

B.M. 59-15

DESCRIPTION PER F.B. 2836-119 OK 10-21-68 G.E.D.

" " " " " OK 5-1-74 G.E.D.

Note: Any Additions or Changes on this Sheet Must be Made or Circled in Red Ink With Date and Name of Person Making Change.

Do not extend this side of this line.

PLEASE RETURN TO
LOS ANGELES COUNTY ENGINEER
403 LOS ANGELES COUNTY ENGINEERING BLDG.

75F3C98 CE#310 9-67

| | |
|---|---|
| Notes Ck'd by | Survey of LA Co. PRECISE LEVEL NET F.B. 3733 PG. 169 |
| Map No. | JN 0301.02 Tape Std °F |
| Office Work | Surveyed by G.E. DREIER |
| Checked | Notes Date |
| Date | Indexed B.D. GALLI |

B.M. 59-16

DESCRIPTION PER F.B. 2836-120 OK 10-21-68 G.E.D.

" " " " " OK - 5-1-74 G.E.D.

Note: Any Additions or Changes on this Sheet Must be Made or Circled in Red Ink With Date and Name of Person Making Change.

Do not extend this side of this line.

PLEASE RETURN TO
LOS ANGELES COUNTY ENGINEER
403 LOS ANGELES COUNTY ENGINEERING BLDG.

76E3098 CE#310 9.67

Notes Ck'd by
Map No.
Office Work
Checked
Date

Survey of L.A.C. PRECISE LEVEL NET F.B. 3733 PG. 171
JN 930402 Tape Std. °F
Surveyed by G.E. DREYER
Notes Date
Indexed [redacted] GALL

B.M. 59-17
DESCRIPTION PER F.B. 2836-121 OK 10-21-68 G.E.D.
" " " " OK 5-1-74 G.E.D.

Note: Any Additions or Changes on this Sheet Must be Made or Checked in Red Ink With Date and Name of Person Making Change.

Do not extend this side of this line.

PLEASE RETURN TO
LOS ANGELES COUNTY ENGINEER
403 LOS ANGELES COUNTY ENGINEERING BLDG.

76F308 CE# 310 8.67

| | |
|---|---|
| Notes Ck'd by | Survey of L.A.C. PRECISE LEVEL NET |
| Map No. | JN 0301.02 Tape Std °F |
| Office Work | Surveyed by G.E. DREIER |
| Checked | Notes Date |
| Date | Indexed [illegible] GALLI |

F.B. 3733 Pg. 173

B.M. 59-18

DESCRIPTION PER F.B. 2836-122 OK 10-21-68 G.E.D

" " " " OK 5-1-74 G.E.D.

Note: Any Additions or Changes on this Sheet Must be Made or Circled in Red Ink With Date and Name of Person Making Change.

PLEASE RETURN TO
LOS ANGELES COUNTY ENGINEER
403 LOS ANGELES COUNTY ENGINEERING BLDG.

Do not extend this side of this line.

75F3C98 CE#310 9-67

Notes Ck'd by
Map No.
Office Work
Checked
Date

Survey of L.A.Co. PRECISE LEVELING F.B. 2733 Pg. 175
JN 0301.02 Tape Std °F
Surveyed by G.E. DREIER
Notes Date
Indexed R.E. BALL

B.M. 59-19
DESCRIPTION PER F.B. 2836-123 OK 10-21-68 G.E.D
" " " " OK 5-7-74 G.E.D.

Note: Any Additions or Changes on this Sheet Must be Made or Circled in Red Ink With Date and Name of Person Making Change.

PLEASE RETURN TO
LOS ANGELES COUNTY ENGINEER
403 LOS ANGELES COUNTY ENGINEERING BLDG.

Do not extend this side of this line.

76FSC08 CE#310 8/67

| | |
|---|---|
| Notes Ck'd by | Survey of L.A. Co. PRECISE LEVEL NET |
| Map No. | JN 030102 Tape Std °F |
| Office Work | Surveyed by G.E. DREIER |
| Checked | Notes Date |
| Date | Indexed [redacted] |

F.B. 3733 Pg. 177

B.M. 59-20

DESCRIPTION PER F.B. 2836-124 OK 10-21-68 G.E.D.

" " " " 5-7-74 G.E.D.

Note: Any Additions or Changes on this Sheet Must be Made or Circled in Red Ink With Date and Name of Person Making Change.

Do not extend this side of this line.

PLEASE RETURN TO
LOS ANGELES COUNTY ENGINEER
403 LOS ANGELES COUNTY ENGINEERING BLDG.

76F3098 CE#310 9-67

| | |
|---|---|
| Notes Ck'd by | Survey of LA Co. PRECISE LEVEL NET F.B. 3733 Pg. 179 |
| Map No. | JN 030102 Tape Std °F |
| Office Work | Surveyed by G.E. DREIER |
| Checked | Notes G.E. DREIER Date 10-16-68 |
| Date | Indexed [illegible] |

B.M. 59-21A

~~DECKER ROAD~~ Westlake Blvd, 0.35 MI. N'LY FROM MULHOLLAND HWY. TO EAST, ON S.E. SIDE OF ROAD ON A CURVE (ONE OF MANY) 29 FT. S.E. OF EDGE OF PAVEMENT, 28.2 FT. EAST OF ~~S.E. EDGE OF PAVEMENT~~ end of culvert, 201.5 FT. EAST OF POWER POLE 876608E ABOUT 300± FT. S.E. OF A WINDMILL, SET A COUNTY ENGINEER BUTTON BRASS CAP STAMPED "B.M. 59-21A 1968 R.E. 5869" IN TOP OF A 12" CONC POST UP 2 INCHES.

OK 5-7-74 G.E.D.

COUNTY ENGINEER BM 59-21A 1968 R.E. 5869

Verified in field 3/12/69

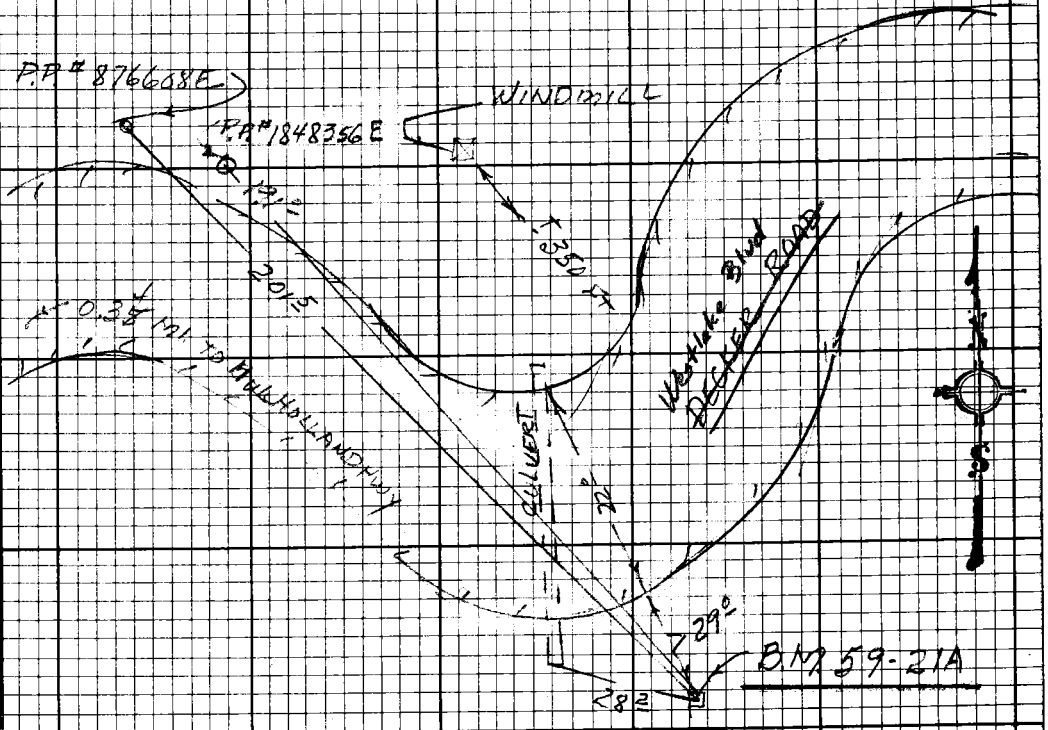


Note: Any Additions or Changes on this Sheet Must be Made or Circled in Red Ink With Date and Name of Person Making Change.

Do not extend this side of this line.

PLEASE RETURN TO
LOS ANGELES COUNTY ENGINEER
403 LOS ANGELES COUNTY ENGINEERING BLDG.

75F3C98 CE#310 9-67

| | |
|---|---|
| Notes Ck'd by | Survey of L.A.Co. PRECISE LEVEL NET |
| Map No. | JN 630602 Tape Std °F |
| Office Work | Surveyed by G.E. DREIER |
| Checked | Notes Date |
| Date | Indexed D.J. GALLI |

F.B. 3733 PG. 181

B.M. 59-22
DESCRIPTION PER F.B. 2836-126 OK 10-21-68 G.E.D
" " " " OK 4-11-74 G.E.D.

Note: Any Additions or Changes on this Sheet Must be Made or Circled in Red Ink With Date and Name of Person Making Change.

Do not extend this side of this line.

PLEASE RETURN TO
LOS ANGELES COUNTY ENGINEER
403 LOS ANGELES COUNTY ENGINEERING BLDG.

76E3098 CE#310 9.67

F.B. 3733 Pg. 182

(5-8-74 G.E. DREIER)

B.M. 59-22A

WESTLAKE BLVD. 0.9 MILE NORTH OF MULHOLLAND HWY, 115 FEET WEST OF N.W. END OF CULVERT WITH MARKER "23 LA 7 46" IN WESTERLY END OF A 15 X 20 FOOT ROCK 10 FEET HIGH, 98 FEET N.E. OF POWER POLE NO. 1848368E, SET A 2¾ BRASS DISC STAMPED

17.5 FEET NORTHERLY OF CENTER OF PAVEMENT ABOUT 3 FEET HIGHER THAN THE PAVEMENT WITH SMALL BUTTON

COUNTY ENGINEER
B.M. 59-22A
1974
RE-TOP

PLEASE RETURN TO
LOS ANGELES COUNTY ENGINEER
403 Los Angeles County Engineering Bldg.

Do not extend this side of this line.

Note: Any Additions or Changes on this Sheet Must be Made or Circled in Red Ink With Date and Name of Person Making Change.

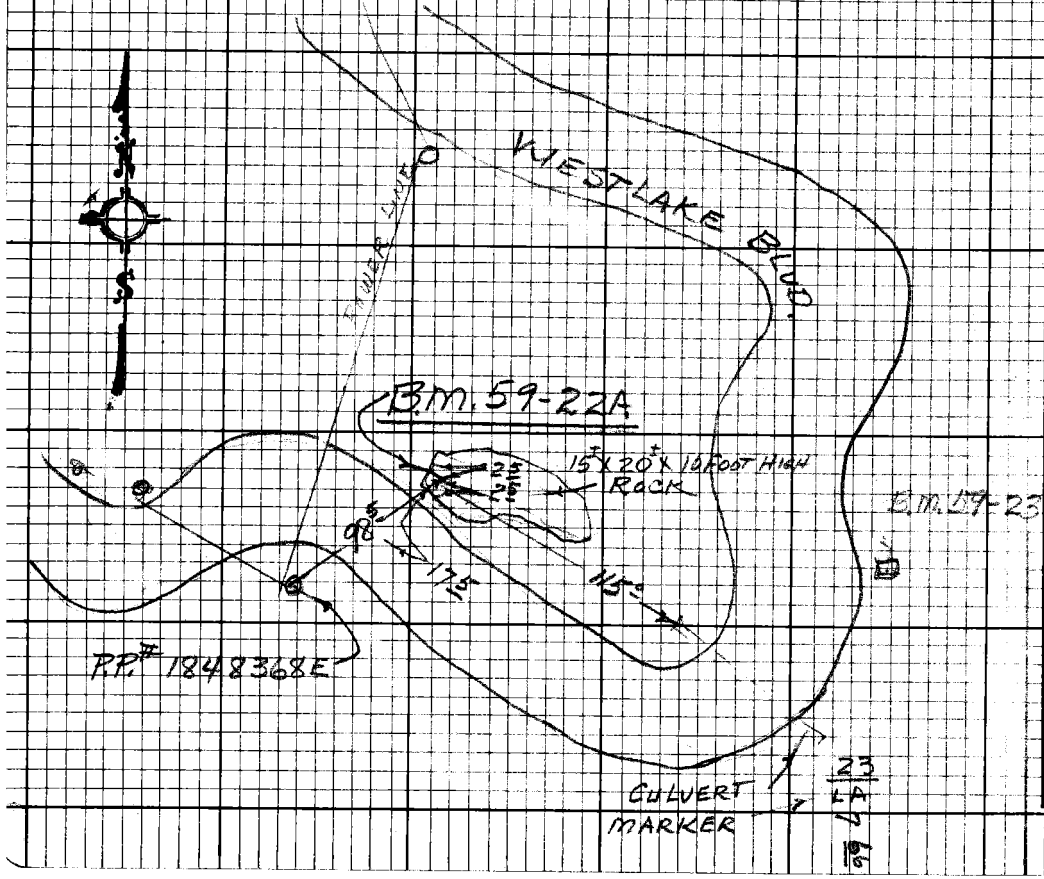

| | |
|---|---|
| Notes Ck'd by | Survey of L.A. Co. PRECISE LEVEL NET F.B. 3733 PG. 183 |
| Map No. | JN 030602 Tape Std °F |
| Office Work | Surveyed by G.E. DREIER |
| Checked | Notes Date |
| Date | Indexed [illegible] |

B.M. 59-23

DESCRIPTION PER F.B. 2836-127 OK 10-21-68 G.E.D.

" " " " OK 5-8-74 G.E.D.

Note: Any Additions or Changes on this Sheet Must be Made or Circled in Red Ink With Date and Name of Person Making Change.

Do not extend this side of this line.

PLEASE RETURN TO
LOS ANGELES COUNTY ENGINEER
403 LOS ANGELES COUNTY ENGINEERING BLDG.

76F3098 CE#310 9.67

F.B. 3733 Pg. 184

(5-8-74 G.E. DREIER)

B.M. 59-23A

WESTLAKE BLVD, 1.2 MILE NORTHERLY FROM MULHOLLAND HWY, 44.4 FEET S.E. OF POWER POLE No. 1848373E, 68.5 FEET WEST OF THE SLY END OF A CULVERT, 18.3 FEET SOUTH OF THE CENTER OF THE PAVEMENT, ABOUT 5 FEET HIGHER THAN THE PAVEMENT, ON THE INSIDE OF A SMALL CURVE, IN A ROCK LAYER, ABOUT HALF WAY UP A CUT BANK. SET A 2¾ INCH BRASS DISC STAMPED → WITH A SMALL BUTTON

COUNTY ENGINEER
B.M. 59-23A
1974
R.E. 7078

PLEASE RETURN TO
LOS ANGELES COUNTY ENGINEER
403 Los Angeles County Engineering Bldg.

Do not extend this side of this line.

Note: Any additions or Changes on this Sheet Must be Made or Circled in Red Ink With Date and Name of Person Making Change.

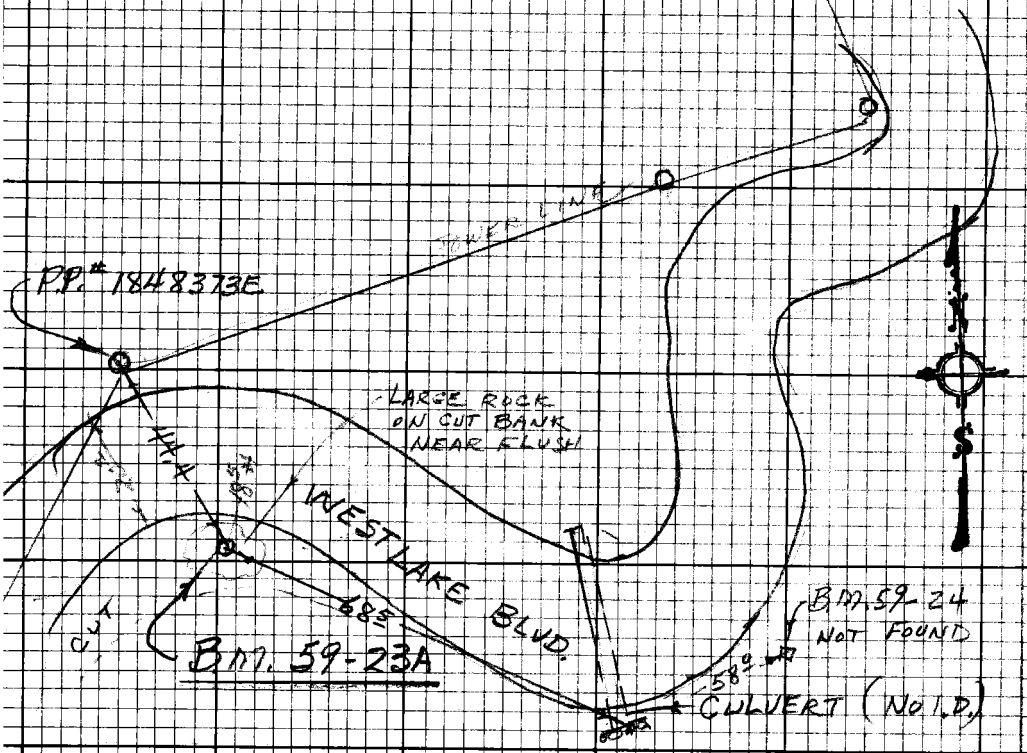

| | |
|---|---|
| Notes Ck'd by | Survey of J.A.G. PRECISE LEVEL NET |
| Map No. | JN 03 01 02 Tape Std °F |
| Office Work | Surveyed by G.E. DREIER |
| Checked | Notes Date |
| Date | Indexed D.L. DALLI |

F.B. 3733 PG. 185

B.M. 59-24

DESCRIPTION PER F.B. 2836-128 OK 10-21-68 G.E.D.
NOT FOUND, SET B.M. 59-23A PAGE 184 5-8-74 G.E.D.

Note: Any Additions or Changes on this Sheet Must be Made or Circled in Red Ink With Date and Name of Person Making Change.

Do not extend this side of this line.

PLEASE RETURN TO
LOS ANGELES COUNTY ENGINEER
403 LOS ANGELES COUNTY ENGINEERING BLDG.

75F3C98 CE #310 9-67

| | | |
|---|---|---|
| Notes Ck'd by | Survey of L.A.Co. Precise Level Net | F.B. 3733 Pg. 187 |
| Map No. | JN 0301.02 Tape Std °F | |
| Office Work | Surveyed by B.E. Dreier | |
| Checked | Notes Maldonado Date 11-4-68 | |
| Date | Indexed [illegible] | |

BM 59-24A
~~Decker Rd.~~ Westlake Blvd, 1.23 miles Northerly of Mulholland Hwy, to the East, 92.2 Ft. N'Eastly of Tel. Pole L.C.F.D. #7879, 130.6 Ft. S'Eastly of Tel. Pole L.C.F.D. #7979, 32.0 Ft. East of Approx. Center Line. Set a 2½" L.A. County Engineer Brass Disk with B.M. BUTTON Stamped "BM 59-24A 1968, R.E. 5869", in Top of a 12" Conc. Post, 4" up. Set 2" I.P. Witness Post 2 Ft. West of B.M.

OK 4-11-74 G.E.D.

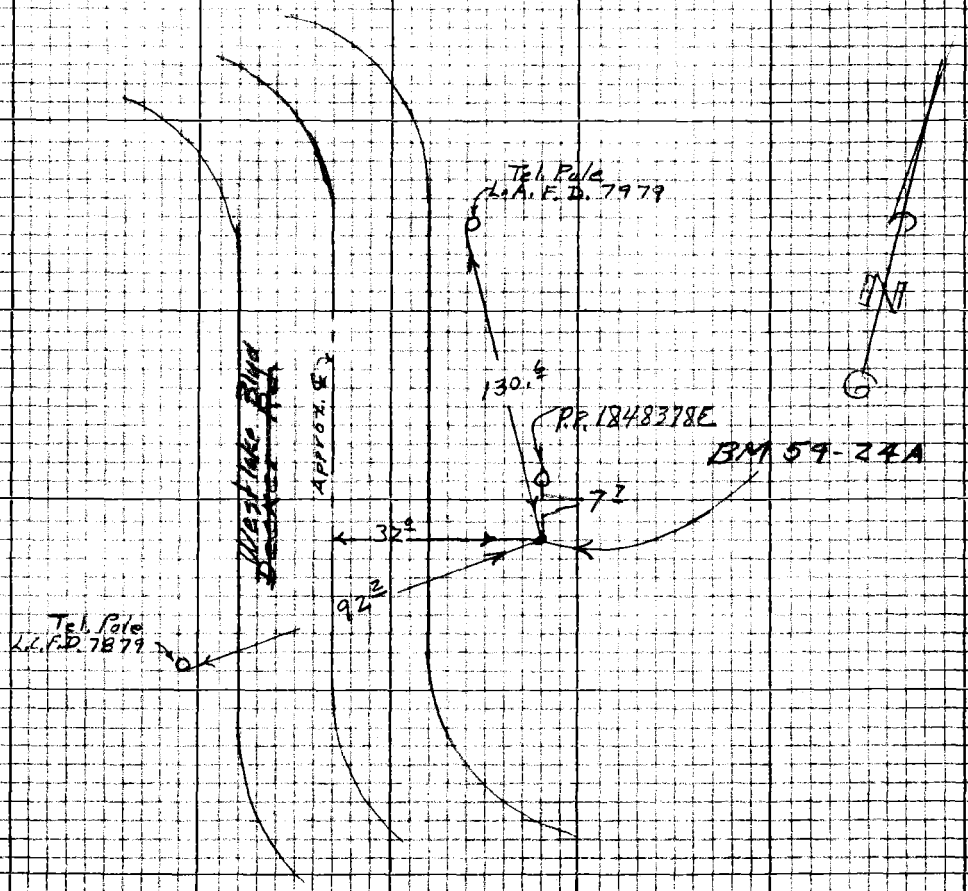


Note: Any Additions or Changes on this Sheet Must be Made or Circled in Red Ink With Date and Name of Person Making Change.

Do not extend this side of this line.

PLEASE RETURN TO
LOS ANGELES COUNTY ENGINEER
403 LOS ANGELES COUNTY ENGINEERING BLDG.

78P3095 CK #310 5-68

PLEASE RETURN TO
LOS ANGELES COUNTY ENGINEER
403 LOS ANGELES COUNTY ENGINEERING BLDG.

Note: Any Additions or Changes on this Sheet Must be Made or Circled in Red Ink With Date and Name of Person Making Change

Do not extend this side of this line.

F.B. 2733 Pg. 188

| | |
|---|---|
| Notes Ck'd by | Survey of L.A. Co. PRECISE LEVEL NET F.B. 3733 Pg. 189 |
| Map No. | JN 0301.02 Tape Std °F |
| Office Work | Surveyed by G.E. DREIER |
| Checked | Notes Date |
| Date | Indexed [redacted] |

B.M. 59-25

DESCRIPTION PER F.B. 2836-129 OK 10-21-68 G.E.D.

" " " " OK 4-11-74 G.E.D

Note: Any Additions or Changes on this Sheet Must be Made or Circled in Red Ink With Date and Name of Person Making Change.

Do not extend this side of this line.

PLEASE RETURN TO
LOS ANGELES COUNTY ENGINEER
403 LOS ANGELES COUNTY ENGINEERING BLDG.

76F3098 CE#310 9-67

Notes Ck'd by
Map No.
Office Work
Checked
Date

Survey of L.A.Co. PRECISE LEVEL NET F.B. 3733 PG. 191
JN 03402 Tape Std °F
Surveyed by G.E. DREIER
Notes Date
Indexed

B.M. 59-26
DESCRIPTION PER F.B. 2836-130 OR 10-21-68 G.E.D.
" " " " " " OR 4-11-74 G.E.D.

Note: Any Addition or Changes on this Sheet Must be Made or Circled in Red Ink With Date and Name of Person Making Change.

Do not extend this side of this line.

PLEASE RETURN TO
LOS ANGELES COUNTY ENGINEER
403 LOS ANGELES COUNTY ENGINEERING BLDG.

75R508 GE#310 9/67

| | |
|---|---|
| Notes Ck'd by | Survey of LA CO PRECISE LEVEL NET |
| Map No. | JN 0301.02 Tape Std °F |
| Office Work | Surveyed by G.E. DREIER |
| Checked | Notes G.L. GALLI Date |
| Date | Indexed |

F.B. 3733 Pg. 193

B.M. 59-27
DESCRIPTION PER F.B. 2836-131 OK 10-21-68 G.E.D.
" " " " OK 4-11-74 G.E.D.

Note: Any Additions or Changes on this Sheet Must be Made or Circled in Red Ink With Date and Name of Person Making Change.

Do not extend this side of this line.

PLEASE RETURN TO
LOS ANGELES COUNTY ENGINEER
403 LOS ANGELES COUNTY ENGINEERING BLDG.

76F3098 CE# 310 9.67

| | |
|---|---|
| Notes Ck'd by | Survey of L.A.Co. PRECISE LEVEL NET |
| Map No. | JN 03 OH 62 Tape Std °F |
| Office Work | Surveyed by G.E. DREIER |
| Checked | Notes Date |
| Date | Indexed [redacted] GALLI |

F.B. 3733 PG. 195

B.M. 59-28 (U.S.G.S. R 54, 1928)

DESCRIPTION PER F.B. 2836-132 OK 10-21-68, G.E.D.

" " " " OK 4-11-74 G.E.D.

Note: Any Additions or Changes on this Sheet Must be Made or Circled in Red Ink With Date and Name of Person Making Change.

Do not extend this side of this line.

PLEASE RETURN TO
LOS ANGELES COUNTY ENGINEER
403 LOS ANGELES COUNTY ENGINEERING BLDG.

75F3098 CE#310 9-67

| | |
|---|---|
| Notes Ck'd by | Survey of L.A. Co. PRECISE LEVEL NET F.B. 3733 Pg. 197 |
| Map No. | JN 0301.02 Tape Std °F |
| Office Work | Surveyed by G.E. DREIER |
| Checked | Notes G.E. DREIER Date 10-23-68 |
| Date | Indexed R.L. GALLI |

B.M. 59-29A

VENTURA CO. AT THE INTERSECTION OF ~~DECKER ROAD~~, POTRERO RD. AND WESTLAKE BLVD, S.E. SIDE, ABOUT 33 FT. S.E. OF CENTER OF TRAVELED ROADWAY 1 FOOT FROM WEST END ON TOP OF A CONC. HEADWALL OF A DOUBLE BOX CULVERT, BRIDGE No. 52-46 OF LAKE ELEANOR CREEK, SET A "L.A. COUNTY ENGINEER" BRASS DISC STAMPED "B.M. 59-29A 1968 R.E. 5869" WITH SMALL BUTTON.

OK 4-11-74 GED.

L.A. COUNTY ENGINEER B.M. 59-29A 1968 R.E. 5869

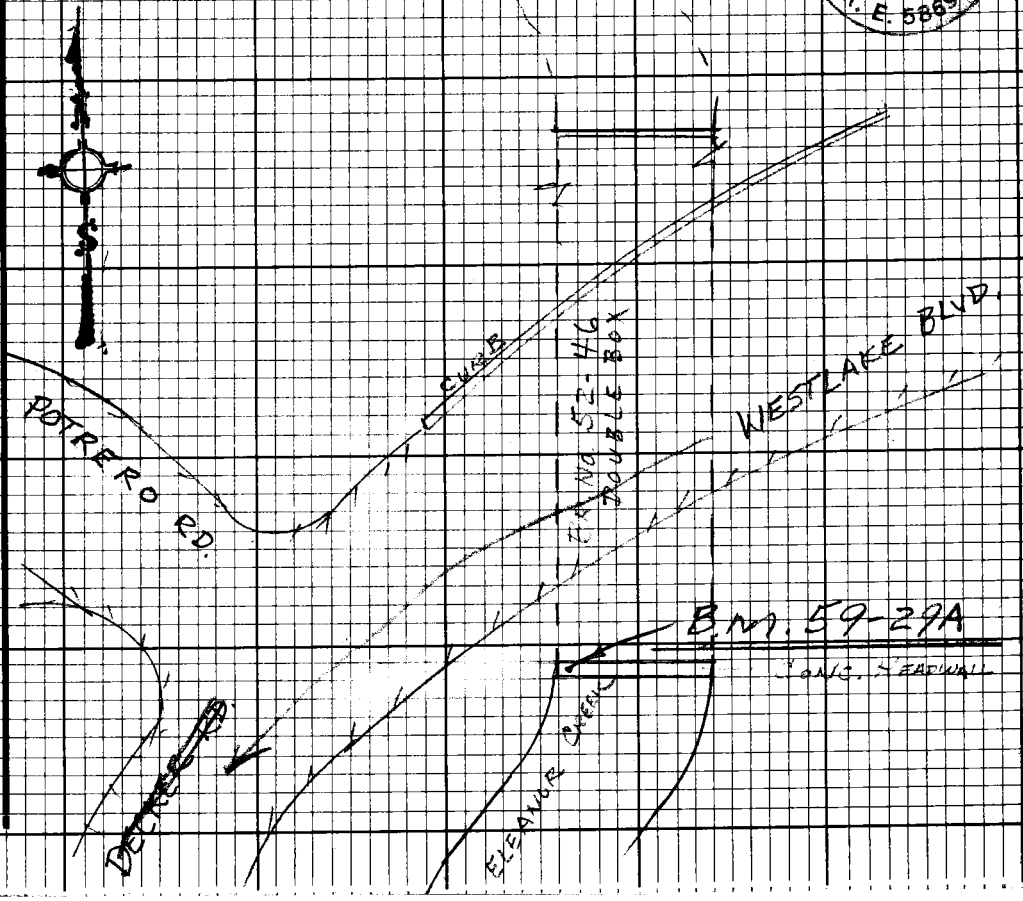


Note: Any Additions or Changes on this Sheet Must be Made or Circled in Red Ink With Date and Name of Person Making Change.

Do not extend this side of this line.

PLEASE RETURN TO
LOS ANGELES COUNTY ENGINEER
403 LOS ANGELES COUNTY ENGINEERING BLDG.

76E3098 CE#310 9-67

| | |
|---|---|
| Notes Ck'd by | Survey of L.A.Co. PRECISE LEVEL NET |
| Map No. | JN 0301.02 Tape Std °F |
| Office Work | Surveyed by G.E. DREIER |
| Checked | Notes G.E. DREIER Date 10-23-68 |
| Date | Indexed [illegible] |

F.B. 3733 Pg. 199

B.M. 59-30A

VENTURA CO., WESTLAKE BLVD, 0.45 MI. N.E. OF ~~DECKER ROAD~~ AND POTRERO RD, 1.4 MI. S.W. OF VENTURA FRWY, AT POTRERO VALLEY CREEK, S.W. COR., 36 FT. S.E. OF ℄, 0.3 FT. BACK OF GAURD RAIL, 1 FT. FROM S.W. END OF BRIDGE ABUTMENT, SET A 2¾" "L.A. COUNTY ENGINEER" BRASS DISC STAMPED B.M. 59-30A 1968 R.E. 5869" WITH SMALL BUTTON

OK 4-11-74 G.E.D.

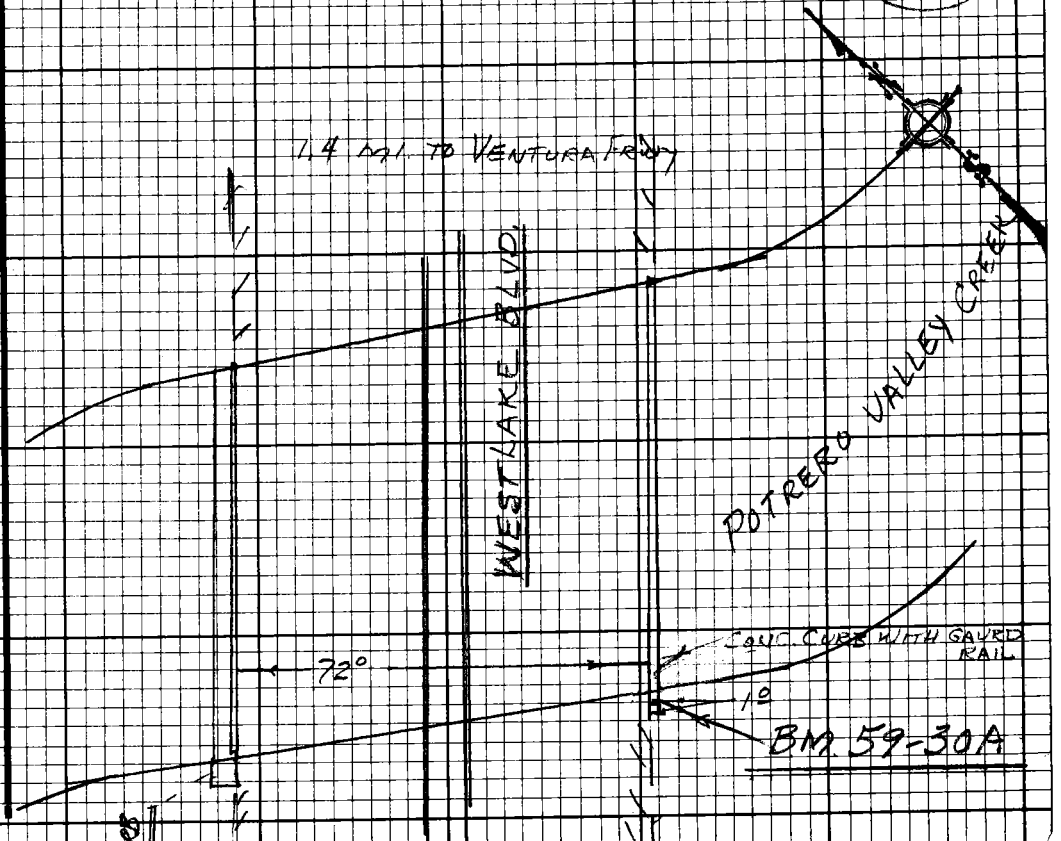


Note: Any Additions or Changes on this Sheet Must be Made or Circled in Red Ink With Date and Name of Person Making Change.

Do not extend this side of this line.

PLEASE RETURN TO
LOS ANGELES COUNTY ENGINEER
403 LOS ANGELES COUNTY ENGINEERING BLDG.

75F3C93 CE#310 9-67

| | |
|---|---|
| Notes Ck'd by | Survey of L.A.G. PRECISE LEVEL NET |
| Map No. | JN 0301.02 Tape Sta. °F |
| Office Work | Surveyed by G.E. DREIER |
| Checked | Notes G.E. DREIER Date 10-23-68 |
| Date | Indexed [redacted] |

F.B. 3733 Pg. 201

B.M. 59-31A

VENTURA CO. WESTLAKE BLVD. AND EVANSTAR AVE. (0.7 MI. S.W. OF FRWY)
N.W. COR., 2.5 FT. WEST OF WEST END OF CURB
RETURN AT S.E. CORNER OF A STORM DRAIN CATCH
BASIN SET A 2 3/4" "L.A. COUNTY ENGINEER" BRASS
DISC STAMPED "B.M. 59-31A 1968 R.E. 5869" WITH
SMALL BUTTON, IN TOP OF CURB

OK 4-11-74 GED.

LA COUNTY ENGINEER B.M. 59-31A 1968 R.E. 5869

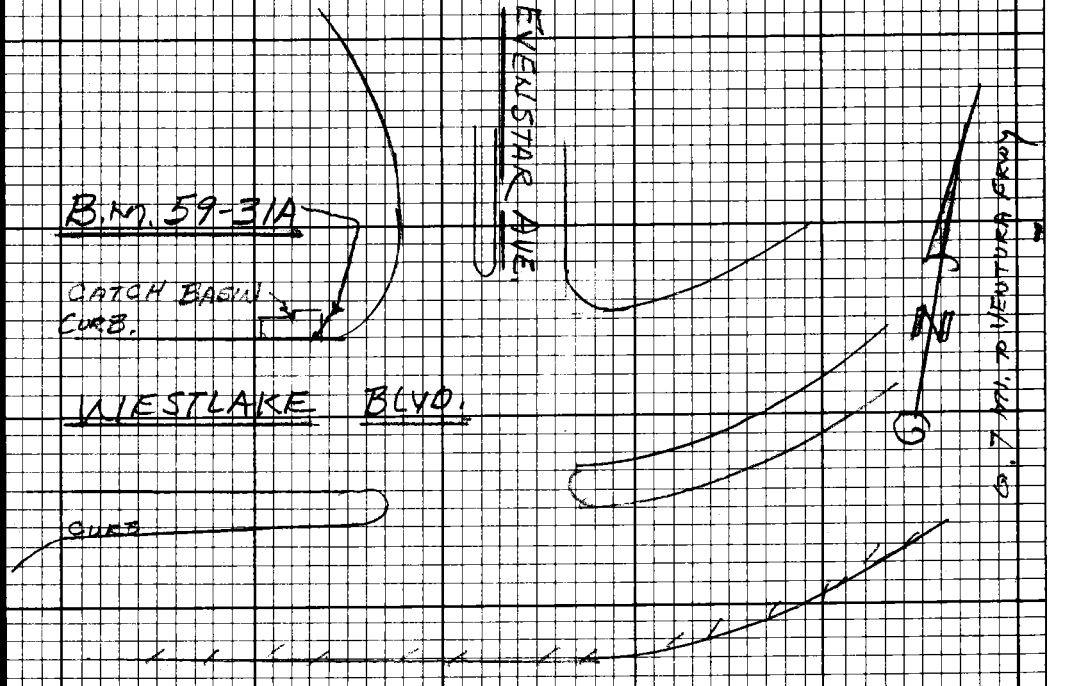


Note: Any Additions or Changes on this Sheet Must be Made or Circled in Red Ink With Date and Name of Person Making Change.

Do not extend this side of this line.

PLEASE RETURN TO
LOS ANGELES COUNTY ENGINEER
403 LOS ANGELES COUNTY ENGINEERING BLDG.

75F3C98 CE#310 9-67

| | |
|---|---|
| Notes Ck'd by | Survey of L.A.Co. PRECISE LEVEL NET |
| Map No. | JN 030602 Tape Std °F |
| Office Work | Surveyed by G.E. DREIER |
| Checked | Notes Date |
| Date | Indexed [illegible] |

F.B. 3733 PG. 203

B.M. 59-32

DESCRIPTION PER F.B. 2836-136 OK 10-21-68 G.E.D.
NOT FOUND MAYBE BURIED " " 4-11-74 G.E.D.

Note: Any Additions or Changes on this Sheet Must be Made or Circled in Red Ink With Date and Name of Person Making Change.

Do not extend this side of this line.

PLEASE RETURN TO
LOS ANGELES COUNTY ENGINEER
403 LOS ANGELES COUNTY ENGINEERING BLDG.

76F3098 CE# 310 9.67

| | |
|---|---|
| Notes Ck'd by | Survey of L.A.CO. PRECISE LEVEL NET F. B. 3733 PG. 211 |
| Map No. | JN 0301.02 Tape Std °F |
| Office Work | Surveyed by G.E. DREIER |
| Checked | Notes Date NOV. 1971 |
| Date | Indexed T. M. PALMERI |

JOB NO. 0301.02

L.A.CO. PRECISE LEVEL NET

LINE NO. 25, PARTIAL RELEVELING, NOV. 1971

REF:
F.B. 926
935

DREIER
JONES, L.
MALDONADO
SIEMANN
OHASHI
MCKNIGHT

Note: Any Additions or Changes on This Sheet Must be Made or Circled in Red Ink With Date and Name of Person Making Change.

Do not extend this side of this line.

PLEASE RETURN TO
LOS ANGELES COUNTY ENGINEER
403 Los Angeles County Engineering Bldg.

76F309S CE # 310 3-61

# ROUTE SKETCH, LINE 25
## 1971 RELEVELING

F. B. 3733 Pg. 212

B.M. 25-15
F.B. 3733-235

B.M. 25-27
F.B. 3733-239

B.M. 11-2
F.B. 1376-7

B.M. 25-14
-14A
-14B
F.B. 3733-233

SANTA ANITA AVE

B.M. 25-13
F.B. 3733-231

B.M. 25-12C
12B
F.B. 3733-227, 229

FOOTHILL AVE

B.M. 11-1A
F.B. 3710-14

CANON AVE

B.M. 25-11
F.B. 3733-225

B.M. 25-9A
F.B. 3733-223

B.M. 11-1
F.B. 2880-13

BLVD

BALDWIN AVE

GRAND VIEW AVE

B.M. 25-10
-10A
-10B
F.B. 3733-219, 221

LIMA ST

FOOTHILL

B.M. 25-4
3733-217

MICHILLINDA AVE

B.M. 25-2
F.B. 3733-213

B.M. 24-46A
-46B
F.B. 926-261
F.B. ?

B.M. 10-10A
F.B. 3709-34

ROSEMEAD BLVD.

B.M. 10-9C
F.B. 3709-32

PLEASE RETURN TO
LOS ANGELES COUNTY ENGINEER
403 Los Angeles County Engineering Bldg.

Do not extend this side of this line.

Note: Any Additions or Changes on This Sheet Must be Made or Circled in Red Ink With Date and Name of Person Making Change.

Notes Ck'd by
Map No.
Office Work
Checked
Date

Survey of L.A. Co. PRECISE LEVEL NET F. B. 3733 PG. 213
JN 0301.02 Tape Std °F
Surveyed by G.E. DREIER
Notes G.E. DREIER Date 11-17-71
Indexed T. M. PALMERI

# B.M 25-2 (SIERRA MADRE D-6B)

MICHILLINDA ~~BLVD~~ AVE. AND ORANGE GROVE AVE., & INTERSECTION, (TO SOUTH), 63 FEET S.E. OF A L.&T. IN CURB AT S.E. COR. OF A CATCH BASIN ON THE N.W. COR OF THE INTERSECTION, 40 FT. S.W. OF L & T. IN S.W. COR. OF CATCH BASIN AT N.E. COR. OF INTERSECTION, 40.5 FT. N.W. OF L.&T IN N.W. COR. OF CATCH BASIN AT S.E. COR., FOUND A L.A. CO. SURVEY CONTROL SYSTEM TRAVERSE STATION DISC STAMPED "SIERRA MADRE D-6B 1945 COUNTY SURVEYOR R.E. 2177" IN CONC. 14 INCHES DEEP BELOW A CAST IRON COVER.

RECOVERED IN GOOD CONDITION 8-6-75 CKL
Recovered OK. April 77, P-Beasley

See F.B. 4133-37
For New B.M. 25-2A

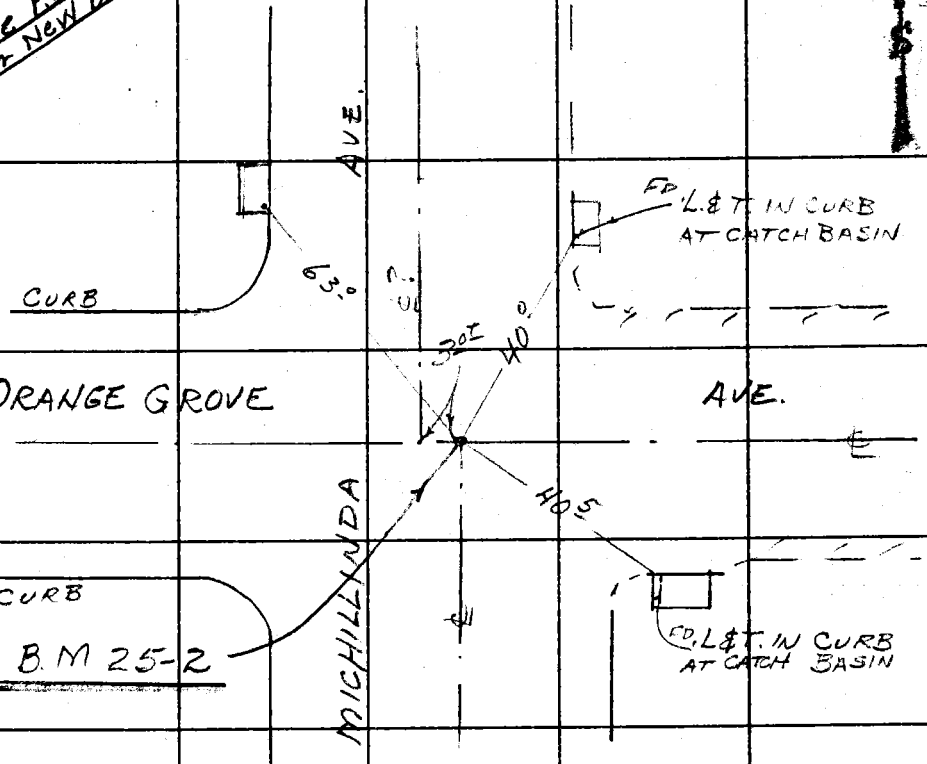


PLEASE RETURN TO
LOS ANGELES COUNTY ENGINEER
403 Los Angeles County Engineering Bldg.

Note: Any Additions or Changes on This Sheet Must be Made or Circled in Red Ink With Date and Name of Person Making Change.

Do not extend this side of this line.

76F3095 CE # 310 3-61

| | |
|---|---|
| Notes Ck'd by | Survey of L.A.Co. PRECISE LEVEL NET |
| Map No. | JN 030102 Tape Std °F |
| Office Work | Surveyed by G.E. DREIER |
| Checked | Notes Date 11-17-71 |
| Date | Indexed T. M. PALMERI |

F. B. 3733 PG. 215

B.M. 24-46A (R.M. No. 2 SIERRA MADRE D-5)

SEE F.B. 926-261 AND F.B. (? LINE 24)

B.M. 24-46B (SIERRA MADRE D-5) (LOCATION OF BM 25-3)

SEE F.B. 926-261 AND F.B. (? LINE 24)

Note: Any Additions or Changes on This Sheet Must be Made or Circled in Red Ink With Date and Name of Person Making Change.

Do not extend this side of this line.

PLEASE RETURN TO
LOS ANGELES COUNTY ENGINEER
403 Los Angeles County Engineering Bldg.

76F3095 CE # 310 3-61

F. B. 3733 Pg. 216

Pd. April 77-OK P-Beasley

LIND 8-7-75

B.M. 25-3 X B

SET L.E. BRASS DISK FLUSH IN TOP OF CONC. CATCH BASIN MARKED

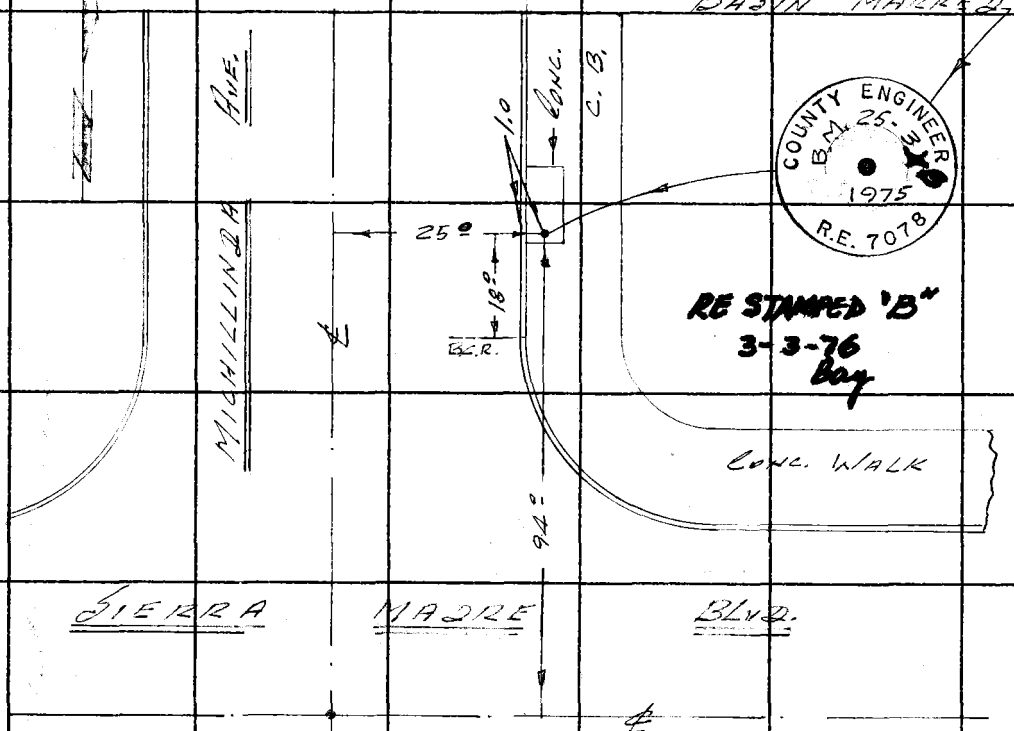


COUNTY ENGINEER B.M. 25-3 1975 R.E. 7078

RE STAMPED "B" 3-3-76 Bay

PLEASE RETURN TO
LOS ANGELES COUNTY ENGINEER
403 Los Angeles County Engineering Bldg.

Do not extend this side of this line.

Note: Any Additions or Changes on This Sheet Must be Made or Circled in Red Ink With Date and Name of Person Making Change.

| | | |
|---|---|---|
| Notes Ck'd by | Survey of L.A.Co. PRECISE LEVEL NET | F. B. 3733 Pg. 217 |
| Map No. | JN 030102 Tape Std °F | |
| Office Work | Surveyed by G.E.DREIER | |
| Checked | Notes G.E.DREIER Date 11-17-71 | |
| Date | Indexed T. M. PALMERI | |

B.M. 25-4 (SIERRA MADRE D-4)

MICHILLINDA AVE. AND GRAND VIEW AVE., 5.5 FT. EAST OF ℄, 2 FT. NORTH OF ℄, 29.8 EAST OF A RAM-SET IN W. CURB ON APPARENT ℄ PROD., 48.8 FT. N.W. OF A FIRE HYDRANT, FOUND A L.A. CO. SURVEY CONTROL SYSTEM TRAVERSE STATION DISC STAMPED "SIERRA MADRE D-4 1945 COUNTY SURVEYOR R.E. 2177" IN CONC. 12 INCHES DEEP UNDER A CAST IRON COVER. RECOVERED IN GOOD CONDITION 8-6-75 CKL

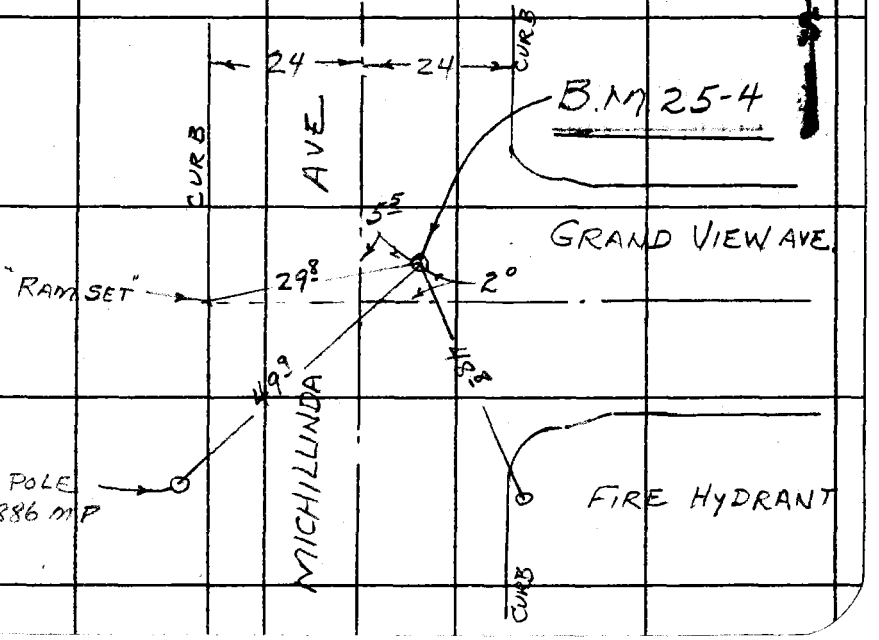


Note: Any Additions or Changes on This Sheet Must be Made or Circled in Red Ink With Date and Name of Person Making Change.

Do not extend this side of this line.

PLEASE RETURN TO
LOS ANGELES COUNTY ENGINEER
403 LOS ANGELES COUNTY ENGINEERING BLDG.

76F3095 CE # 310 3-61

| | |
|---|---|
| Notes Ck'd by | Survey of L.A.C. PRECISE LEVEL NET |
| Map No. | JN 0301,02 Tape Std °F |
| Office Work | Surveyed by G.E. DREIER |
| Checked | Notes G.E. DREIER Date 11-17-71 |
| Date | Indexed T. M. PALMERI |

F. B. 3733 PG. 219

B.M. 25-10 (SIERRA MADRE E-4A)
GRAND VIEW AVE AND LIMA ST., 8.4 FT. SOUTH AND 3.4 FT. EAST OF ℄'S, 23.4 FT. E. OF THE WEST CURB LINE, 9 FT. N. OF THE SOUTH CURB LINE, FOUND A L.A. COUNTY SURVEY CONTROL SYSTEM TRAVERSE STATION DISC STAMPED "SIERRA MADRE E-4A 1945 COUNTY SURVEYOR R.E. 2179" IN CONC 14 INCHES RECOVERED

8-10-75 C.K.L.

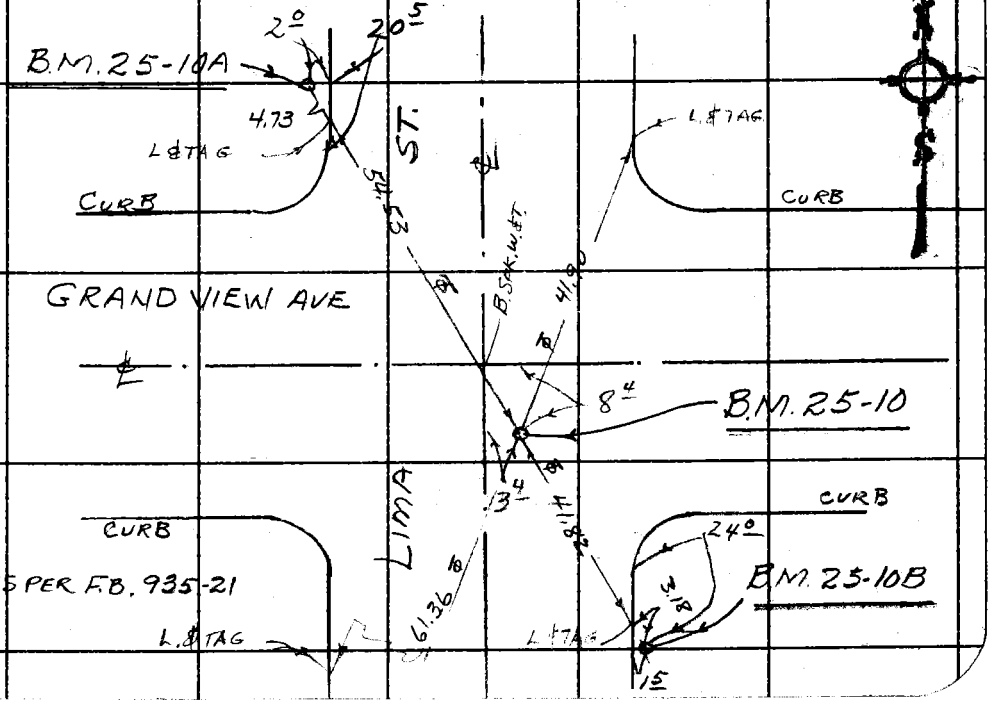


Note: Any Additions or Changes on This Sheet Must be Made or Circled in Red Ink With Date and Name of Person Making Change.

Do not extend this side of this line.

PLEASE RETURN TO
LOS ANGELES COUNTY ENGINEER
403 Los Angeles County Engineering Bldg.

76F3095 CE # 310 3-61

14

Notes Ck'd by
Map No.
Office Work
Checked
Date

Survey of L.A.Co. PRECISE LEVEL NET F. B. 3733 PG. 221
JN 030102 Tape Std °F
Surveyed by G.E. DREIER
Notes G.E. DREIER Date 11-17-71
Indexed T. M. PALMERI

B.M. 25-10A (R.M. NO. 1, SIERRA MADRE E-4A)

GRAND VIEW AVE AND LIMA ST., N.W. COR, 20.5 FT. N. OF THE NORTH END OF THE CURB RETURN, 2.0 FT. W. OF THE CURB, 4.73 FT. N.W. OF A LEAD AND "L.A. CO. ENG'R" TAG IN CURB, FOUND A L.A. COUNTY SURVEY CONTROL SYSTEM REFERENCE MARK DISC STAMPED "SIERRA MADRE E-4A R.M. NO. 1 1959 L.A. CO. ENGR. R.E. 5869" IN TOP OF A 6 INCH CONC POST 6 INCHES DEEP.

SEE PAGE 219 FOR SKETCH

RECOVERED IN GOOD CONDITION 8-7-75 CK'd

B.M. 25-10B (R.M. NO. 2 SIERRA MADRE E-4A)

GRAND AVE AND LIMA ST., S.E. COR., 24 FT. S. OF SOUTH END OF CURB RETURN 1.5 FT. E. OF CURB, 3.18 FT. S.E. OF A LEAD AND "L.A. CO. ENG'R" TAG IN CURB, FOUND A L.A. COUNTY SURVEY CONTROL SYSTEM REFERENCE MARK DISC STAMPED "SIERRA MADRE E-4A R.M. NO. 2 1959 L.A. CO. ENGR. R.E. 5869" IN TOP OF A 6 INCH CONC. POST FLUSH

SEE PAGE 219 FOR SKETCH.

RECOVERED IN GOOD CONDITION 8-7-75 CK'd

Note: Any Additions or Changes on This Sheet Must be Made or Circled in Red Ink With Date and Name of Person Making Change.

Do not extend this side of this line.

PLEASE RETURN TO
LOS ANGELES COUNTY ENGINEER
403 Los Angeles County Engineering Bldg.

76F3095 CE # 310 3-61

| | | |
|---|---|---|
| Notes Ck'd by | Survey of L.A. Co. PRECISE LEVEL NET | F. B. 3733 PG. 223 |
| Map No. | JN 0301.02 Tape Std °F | |
| Office Work | Surveyed by G.E. DREIER | |
| Checked | Notes G.E. DREIER Date 11-17-71 | |
| Date | Indexed T. M. PALMERI | |

B.M. 25-9A

GRAND VIEW AVE. AND BALDWIN AVE., N.E. COR., 1 FOOT BACK OF CURB AT NORTH END OF CURB RETURN, IN SOUTH END OF TOP OF A STORM DRAIN CATCH BASIN, SET A 2 5/8 INCH COUNTY ENGINEER BRASS DISC STAMPED WITH A SMALL B.M. BUTTON.

"OK" 8-7-76 C.K.H.

COUNTY ENGINEER BM 25-9A 1971 R.E. 7078

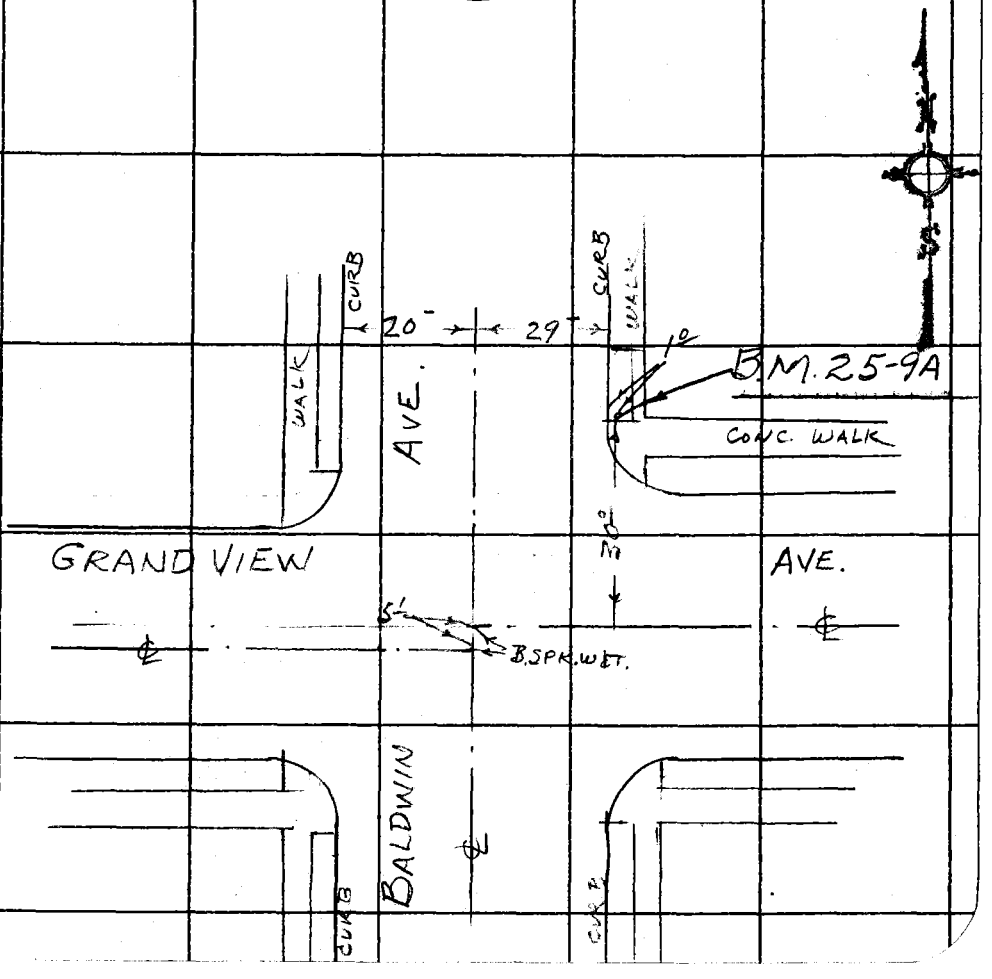


Note: Any Additions or Changes on This Sheet Must be Made or Circled in Red Ink With Date and Name of Person Making Change.

PLEASE RETURN TO
LOS ANGELES COUNTY ENGINEER
403 LOS ANGELES COUNTY ENGINEERING BLDG.
Do not extend this side of this line.

76F309S CE # 310 3-61

| | |
|---|---|
| Notes Ck'd by | Survey of L.A.Co. PRECISE LEVEL NET |
| Map No. | JN 0301.07 Tape Std °F |
| Office Work | Surveyed by G.E. DREIER |
| Checked | Notes G.E. DREIER Date 11-17-71 |
| Date | Indexed T. M. PALMERI |

F. B. 3733 PG. 225

B.M. 25-11 (SIERRA MADRE G-4A)
GRAND VIEW AVE AND CANON AVE, 19.3 FT. N.W. OF & INTERSECTION 8.3 FT. NORTH AND 17.3 FT. WEST OF CENTERLINES, 55 FT. WESTERLY FROM A FIRE HYDRANT, 32.6 FT. N.N.E. OF POWER POLE NO X 4238E, FOUND A L.A.Co. SURVEY CONTROL SYSTEM TRAVERSE STATION DISC STAMPED "SIERRA MADRE G-4A 1945, COUNTY SURVEYOR R.E. 2177" IN CONC. 11 INCHES DEEP UNDER A CAST IRON COVER

RECOVERED IN GOOD CONDITION 8-7-75 CK'D

Note: Any Additions or Changes on This Sheet Must be Made or Circled in Red Ink With Date and Name of Person Making Change.

PLEASE RETURN TO
LOS ANGELES COUNTY ENGINEER
403 Los Angeles County Engineering Bldg.
Do not extend this side of this line.

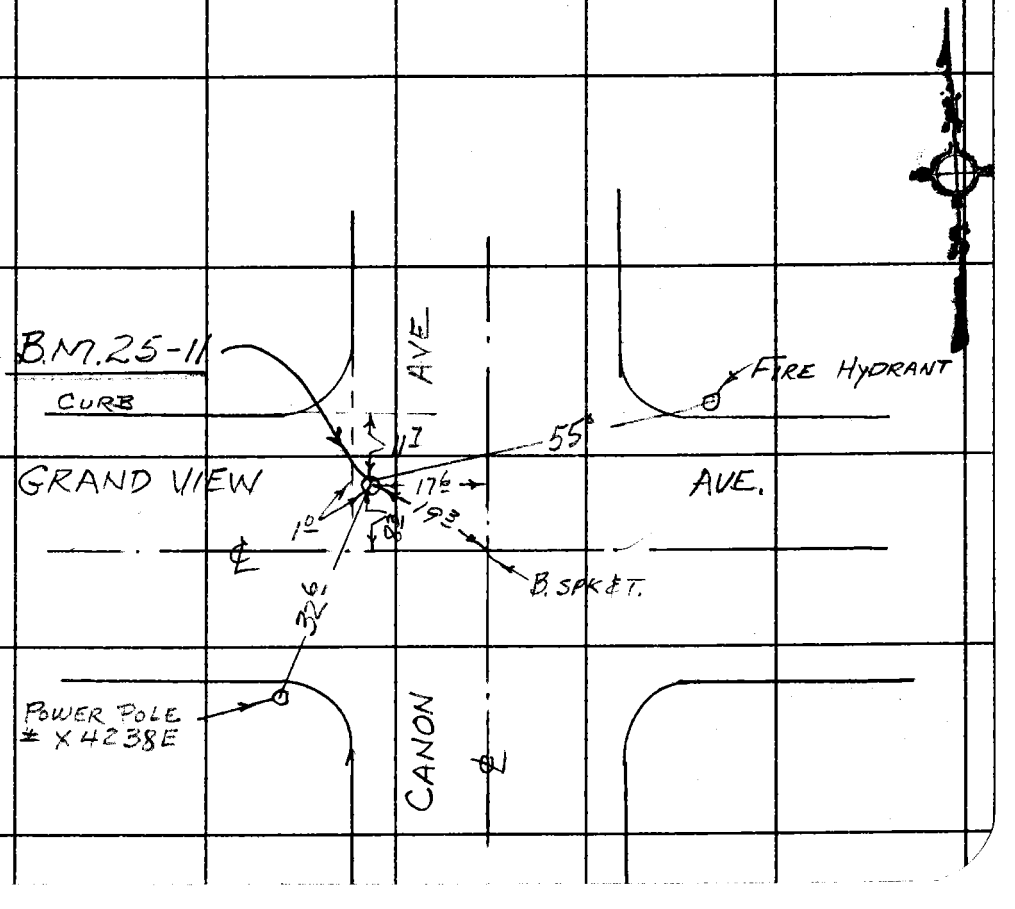


76F3099 CE # 310 3-61

| | | |
|---|---|---|
| Notes Ck'd by | Survey of L.A. Co. PRECISE LEVEL NET | F. B. 3733 PG. 227 |
| Map No. | JN 0301.02 Tape Std °F | |
| Office Work | Surveyed by G.E. DREIER | |
| Checked | Notes G.E. DREIER Date 11-17-71 | |
| Date | Indexed T. M. PALMERI | |

B.M. 25-12B (R.M. 2, SIERRA MADRE H-4)

GRAND VIEW AVE AND FOOTHILL AVE., S.E. COR., 30.4 FT. EAST OF ℄ PROD. OF FOOTHILL AVE., 1.7 FT. S. OF SOUTH CURB AT EAST END OF A STORM DRAIN CATCH BASIN, FOUND A L.A. CO. SURVEY CONTROL SYSTEM REFERENCE MARK DISC STAMPED "SIERRA MADRE H-4 R.M. NO. 2 1959 L.A. CO. ENGR. R.E. 5869" 10 INCHES DEEP IN TOP OF A 6" CONC. POST.

RECOVERED IN GOOD CONDITION 8-7-75 C.K. LIND

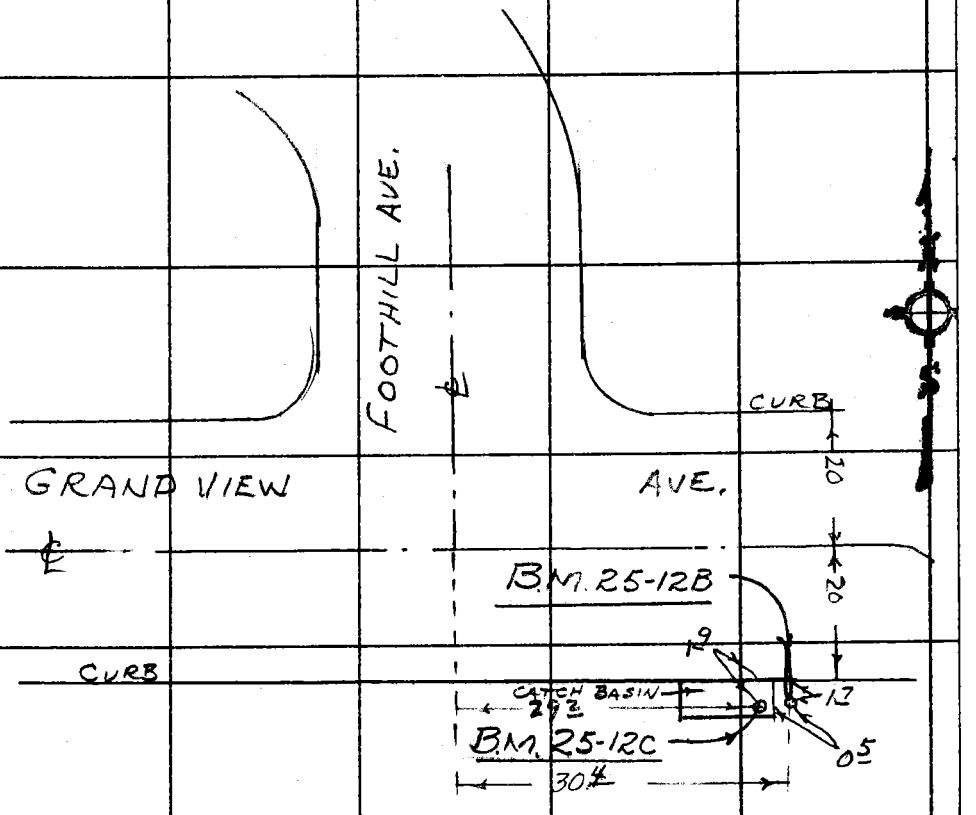


Note: Any Additions or Changes on This Sheet Must be Made or Circled in Red Ink With Date and Name of Person Making Change.

PLEASE RETURN TO
LOS ANGELES COUNTY ENGINEER
403 LOS ANGELES COUNTY ENGINEERING BLDG.

Do not extend this side of this line.

76F309S CE # 310 3-61

| | |
|---|---|
| Notes Ck'd by | Survey of L.A. Co. PRECISE LEVEL NET |
| Map No. | JN 030102 Tape Std °F |
| Office Work | Surveyed by G.E. DREIER |
| Checked | Notes G.E. DREIER Date 11-17-71 |
| Date | Indexed T. M. PALMERI |

F. B. 3733 PG. 229

B.M. 25-12C (CORPS OF ENGINEERS, U.S. ARMY S.M.W.106)

GRAND VIEW AVE. AND FOOTHILL AVE., S.E. COR., 29.12 FT. EAST OF ℄ PROD., 1.9 FT. SOUTH OF THE TOP OF THE SOUTH CURB, IN THE S.E. CORNER OF A STORM DRAIN CATCH BASIN, FOUND A CORPS OF ENGINEERS, U.S. ARMY, 3½ INCH BRASS DISC STAMPED "S.M.W. 106 1964"

SEE PAGE 227 FOR SKETCH.

RECOVERED IN GOOD CONDITION 8-7-75 CHS.

Note: Any Additions or Changes on This Sheet Must be Made or Circled in Red Ink With Date and Name of Person Making Change.

Do not extend this side of this line.

PLEASE RETURN TO
LOS ANGELES COUNTY ENGINEER
403 LOS ANGELES COUNTY ENGINEERING BLDG.

76F3095 CE # 310 3-61

| | |
|---|---|
| Notes Ck'd by | Survey of L.A.Co. PRECISE LEVEL NET |
| Map No. | JN 0301.02 Tape Std °F |
| Office Work | Surveyed by G.E. DREIER |
| Checked | Notes G.E. DREIER Date 11-17-71 |
| Date | Indexed T. M. PALMERI |

F. B. 3733 PG. 231

B.M. 25-13 (SIERRA MADRE I-4)
GRAND VIEW AVE. 106.7 FEET EAST OF ℄ OF LILIANO PLACE, 2.7 FT. SOUTH OF ℄ ABOUT 50 FT. WEST OF SUMMIT OF A HILL 23 FEET SOUTH OF A LEAD AND "L.A.CO. ENG'R" TAG IN N. CURB, FOUND A L.A.CO. SURVEY CONTROL SYSTEM TRAVERSE STATION BRASS DISC STAMPED "SIERRA MADRE I-4 1945 COUNTY SURVEYOR R.E. 2177" IN CONC. 12 INCHES DEEP UNDER A CAST IRON COVER.
RECOVERED IN GOOD CONDITION 8-7-75 [illegible]

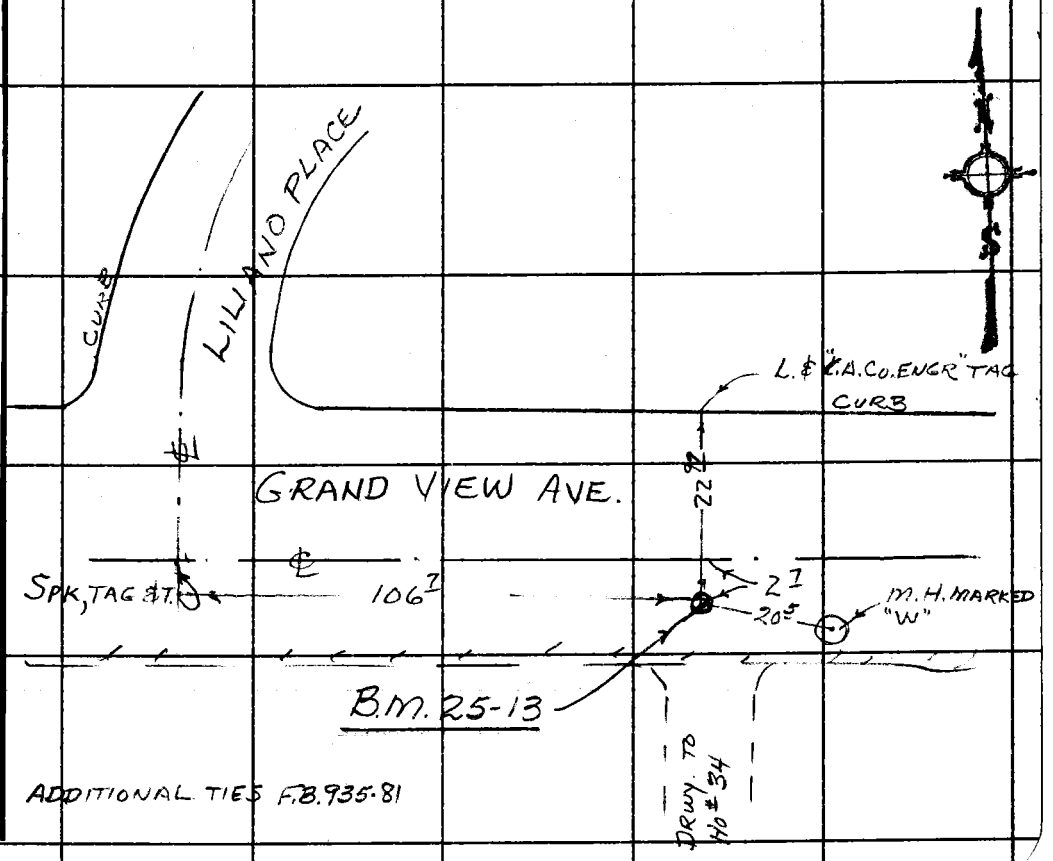


ADDITIONAL TIES F.B. 935-81

Note: Any Additions or Changes on This Sheet Must be Made or Circled in Red Ink With Date and Name of Person Making Change.

PLEASE RETURN TO
LOS ANGELES COUNTY ENGINEER
403 LOS ANGELES COUNTY ENGINEERING BLDG.
Do not extend this side of this line.

76F309S CE # 310 3-61

| | | |
|---|---|---|
| Notes Ck'd by | Survey of L.A.Co. PRECISE LEVEL NET | F. B. 3733 PG. 233 |
| Map No. | JN 030102 Tape Std °F | |
| Office Work | Surveyed by G.E. DREIER | |
| Checked | Notes G.E. DREIER Date 11-18-71 | |
| Date | Indexed T. M. PALMERI | |

# B.M. 25-14 (SIERRA MADRE I-4A

GRAND VIEW AVE. AND SANTA ANITA AVE, E. SIDE, 8.5 FT. W. OF EAST CURB LINE, APPROX. 3.5 FT. SOUTH OF ℄, 63.8 N.NW OF A B.SPK. IN EAST CURB, 37.1 FT. S.W. OF A LEAD AND CO. ENG'R. TAG IN MIDDLE OF CURB RETURN ON N.E. COR., FOUND A L.A.CO. SURVEY CONTROL SYSTEM TRIANGULATION STATION DISC STAMPED "SIERRA MADRE I-4A 1945 COUNTY SURVEYOR R.E.2177" IN CONC. 14 INCHES DEEP UNDER A CAST IRON COVER

RECOVERED IN GOOD CONDITION 8-7-75 C.K.C.

Note: Any Additions or Changes on This Sheet Must be Made or Circled in Red Ink With Date and Name of Person Making Change.

PLEASE RETURN TO LOS ANGELES COUNTY ENGINEER 403 Los Angeles County Engineering Bldg.

Do not extend this side of this line.

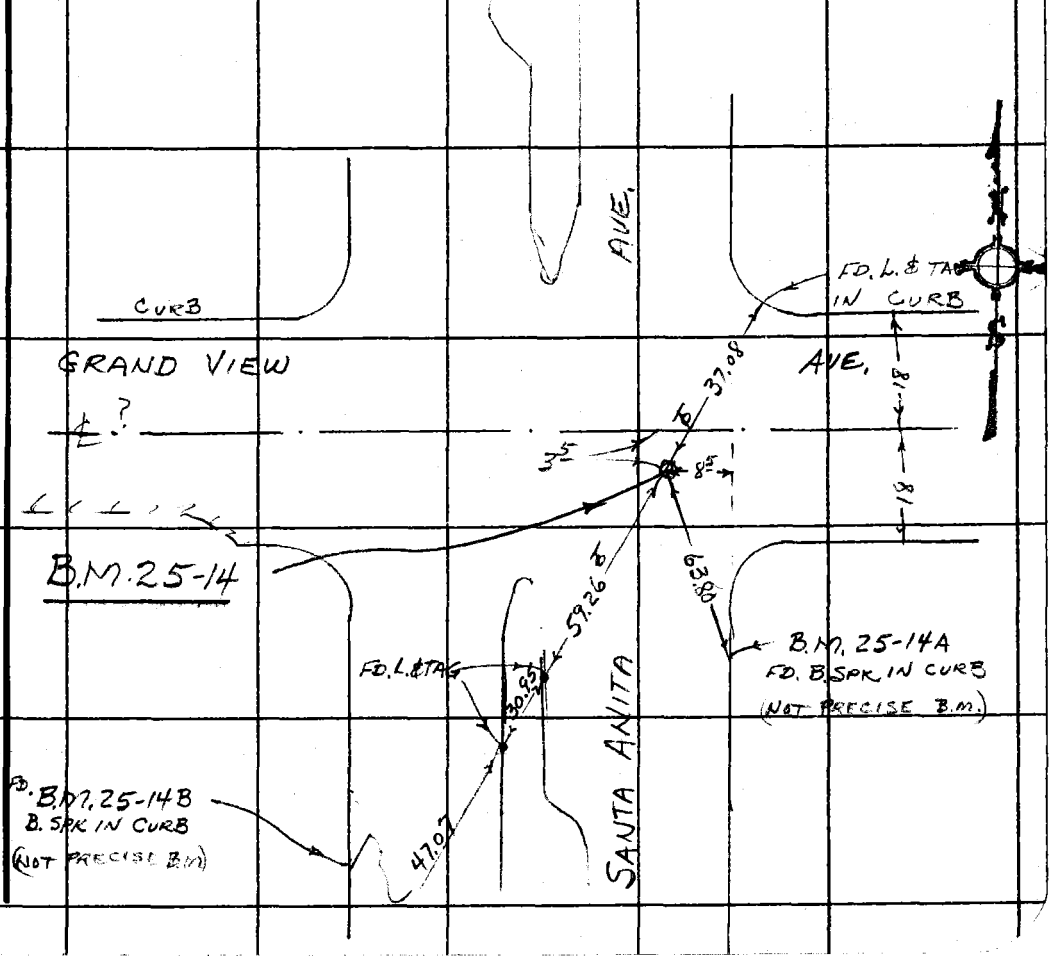

| | |
|---|---|
| Notes Ck'd by | Survey of L.A.Co. PRECISE LEVEL NET |
| Map No. | JN 0301.02 Tape Std °F |
| Office Work | Surveyed by G.E.DREIER |
| Checked | Notes G.E.DREIER Date 11-18-71 |
| Date | Indexed T. M. PALMERI |

F. B. 3733 PG. 235

B.M. 25-15 (SIERRA MADRE I-5)

SANTA ANITA AVE AND SIERRA MADRE BLVD, EAST SIDE, 5.2 FT. SOUTH OF ℄, 9 FT. WEST OF THE EAST CURB LINE, 39.3 FT. S.W. OF A LEAD AND "L.A.CO. ENG'R" TAG IN N.E. CURB RETURN 49.7 FT. N.W. OF A FIRE HYDRANT, FOUND A L.A. COUNTY SURVEY CONTROL SYSTEM TRIANGULATION STATION DISC STAMPED "SIERRA MADRE I-5 1940 COUNTY SURVEYOR R.E. 2177" IN CONC., 14 INCHES DEEP ~~EE~~ UNDER A CAST IRON COVER

RECOVERED IN GOOD CONDITION 8-7-75 CKS

Note: Any Additions or Changes on This Sheet Must be Made or Circled in Red Ink With Date and Name of Person Making Change.

PLEASE RETURN TO
LOS ANGELES COUNTY ENGINEER
403 Los Angeles County Engineering Bldg.

Do not extend this side of this line.

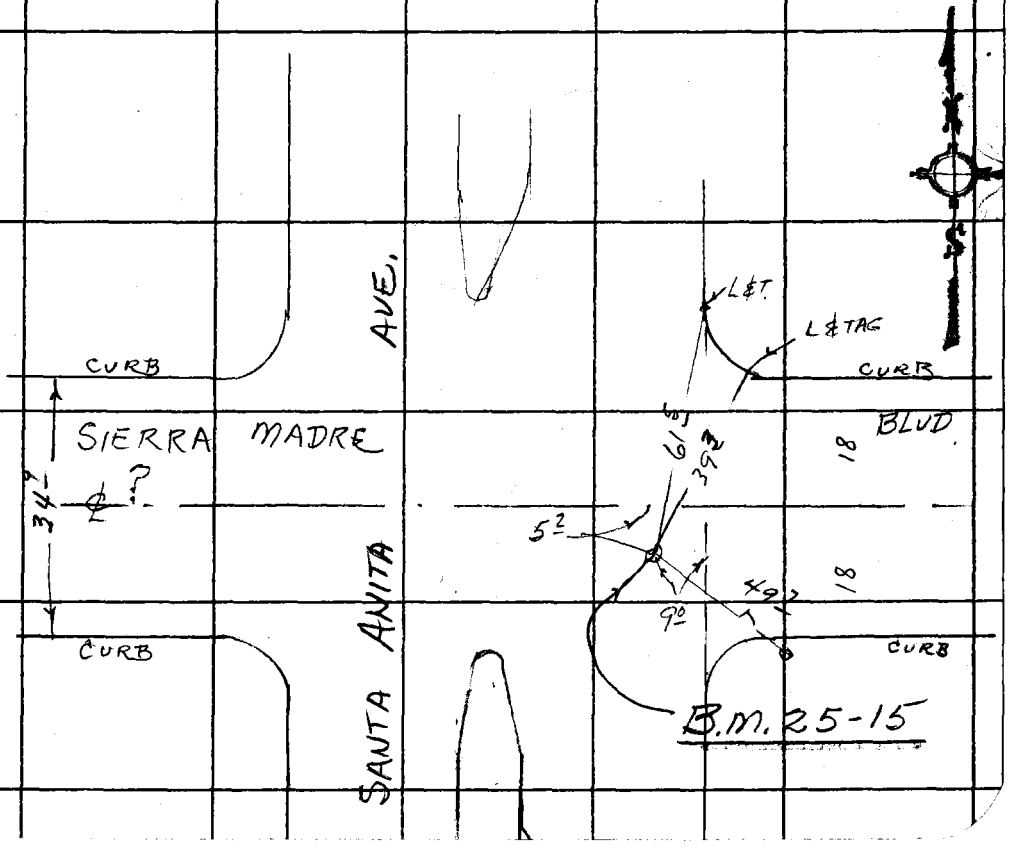


76F309S CE # 310 3-61

Notes Ck'd by
Map No.
Office Work
Checked
Date

Survey of LA.Co. PRECISE LEVELING F. B. 3733 PG. 237
JN 030102 Tape Std °F
Surveyed by G.E. DREIER
Notes Date 11-19-71
Indexed T. M. PALMERI

B.M. 25-16 TO B.M. 25-26 NOT RECOVERED AT THIS RELEVELING (NOV. 1971)

Note: Any Additions or Changes on This Sheet Must be Made or Circled in Red Ink With Date and Name of Person Making Change.

PLEASE RETURN TO
LOS ANGELES COUNTY ENGINEER
403 Los Angeles County Engineering Bldg.

Do not extend this side of this line.

76F3095 CE # 310 3-61

Notes Ck'd by
Map No.
Office Work
Checked
Date

Survey of L.A.Co. PRECISE LEVEL NET
JN 0301.02 Tape Std °F
Surveyed by G.E. DREIER
Notes G.E. DREIER Date 11-12-71
Indexed T. M. PALMERI

F. B. 3733 PG. 239

# B.M. 25-27 (SIERRA MADRE I-6A)

SANTA ANITA AVE, AND ORANGE GROVE AVE, EAST SIDE, 3.2 FT. SOUTH OF ℄ AND 4 FT. WEST OF THE EAST CURB, 39.2 FT. N.E. OF POWER POLE NO. 2 74331?, FOUND A L.A. COUNTY SURVEY CONTROL SYSTEM TRAVERSE STATION DISC STAMPED "SIERRA MADRE I-6A 1945 COUNTY SURVEYOR R.E. 2177" IN CONC. 13 INCHES DEEP UNDER A CAST IRON COVER

RECOVERED IN GOOD CONDITION 6-7-76 A.K.S.

Note: Any Additions or Changes on This Sheet Must be Made or Circled in Red Ink With Date and Name of Person Making Change.

PLEASE RETURN TO
LOS ANGELES COUNTY ENGINEER
403 Los Angeles County Engineering Bldg.

Do not extend this side of this line.

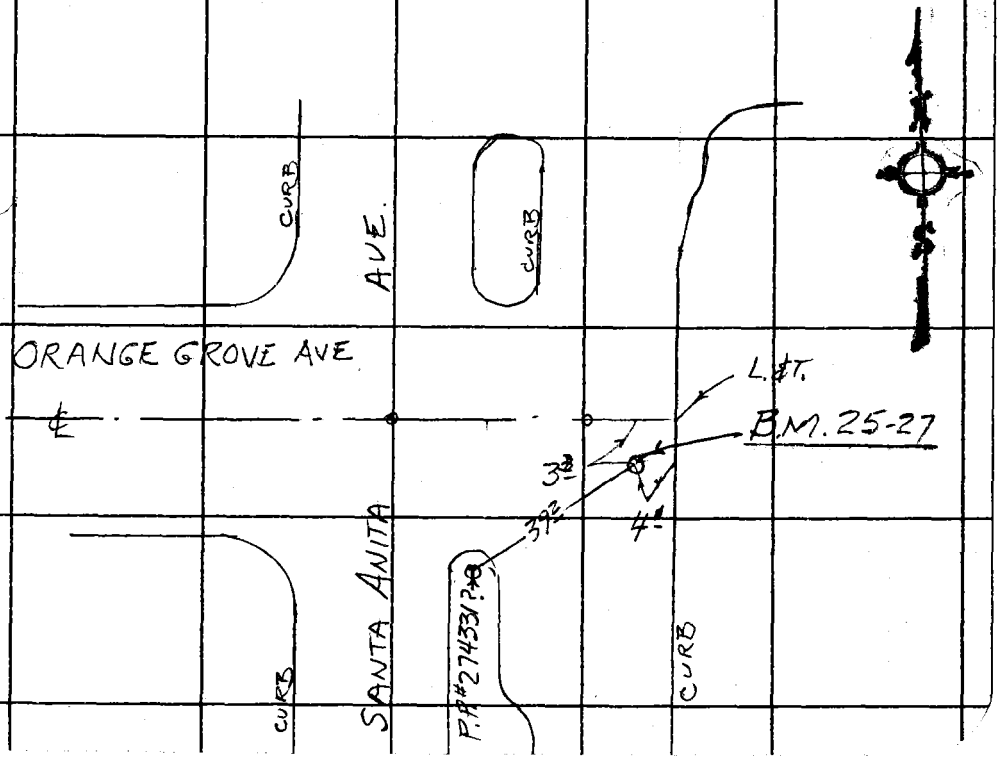


76F3095 CE # 310 3-81

| | | | |
|---|---|---|---|
| Notes Ck'd by | | Survey of PRECISE LEVEL NET | F. B 3733 Pg. 241 |
| Map No. | | JN 030102 Tape — Std — °F | |
| Office Work | | Surveyed by LIND | |
| Checked | | Notes LIND Date 3-74 | |
| Date | | Indexed G. D. BAILEY APR 19 1974 | |

B.M. 56 - 6-B (USGS 94 FMK)

TOPANGA CYN BLVD., 0.75 MI. SLY. FROM THE TOPANGA POST OFFICE. 43 FT S.E. OF ENTRANCE TO CAL GAS CO. PROPERTY. 16.5 FT S.W. OF THE APPROX. CTR PVMT., 18.7 FT EAST OF A NO PARKING SIGN AND 44.4 FT S.W. OF RP # 751047E. SET IN THE EAST CAR. OF A CONC. HEADWALL CULVERT.

FD. A U.S.G.S. 3½" DIA ALLOY DISK STAMPED, 94 FMK 1974.

Note: Any Additions or Changes on This Sheet Must be Made or Circled in Red Ink With Date and Name of Person Making Change.

Do not extend this side of this line.

PLEASE RETURN TO
COUNTY OF LOS ANGELES
DEPARTMENT OF COUNTY ENGINEER
403 LOS ANGELES COUNTY ENGINEERING BLDG.

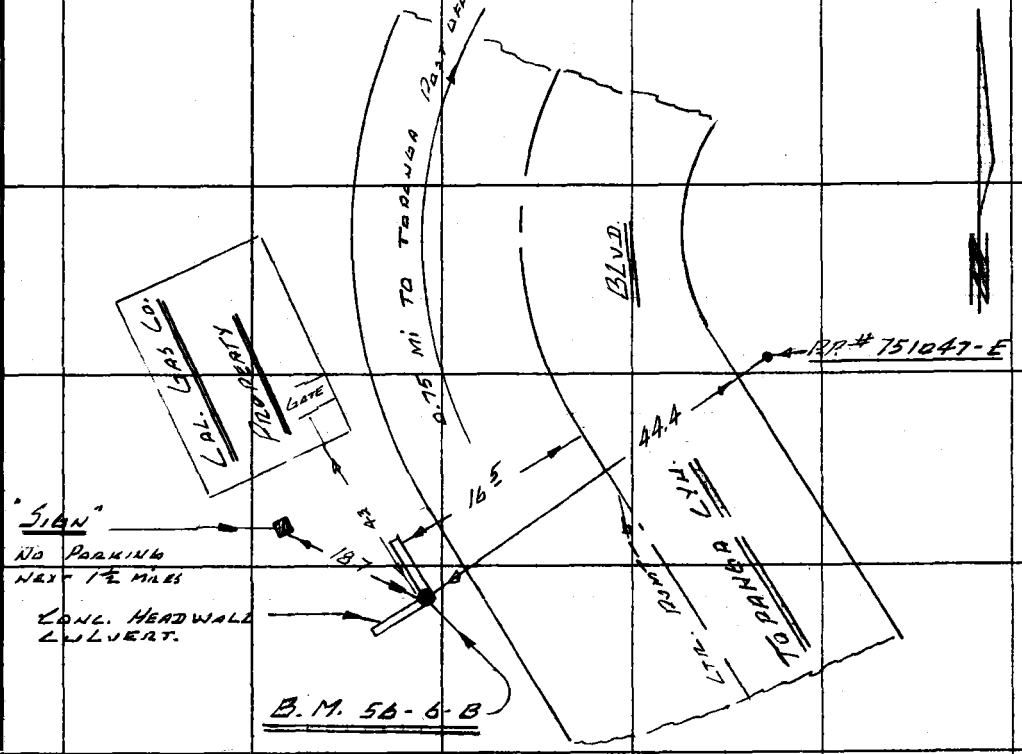


76F309S CE#310 3-69

F. B. 3733 PG. 242

B.M. 56 - 9-B (USGS 91 FMK)

TOPANGA CYN. BLVD. 0.6 MI. N.LY. OF THE TOPANGA POST OFFICE. NEAR THE INT. OF TOPANGA CYN. BLVD. & CIRCLE TRAIL. 21 FT W. OF THE APPROX. ℄ TOPANGA CYN BLVD. & 36' N. OF THE APPROX. ℄ CIRCLE TRAIL. SET IN THE TOP OF A LARGE GRANITE BOULDER NEAR THE N.E. COR. OF BRIDGE # B-647 FD. A 3½" DIA. USGS ALLOY DISK STAMPED 91 FMK 1974.

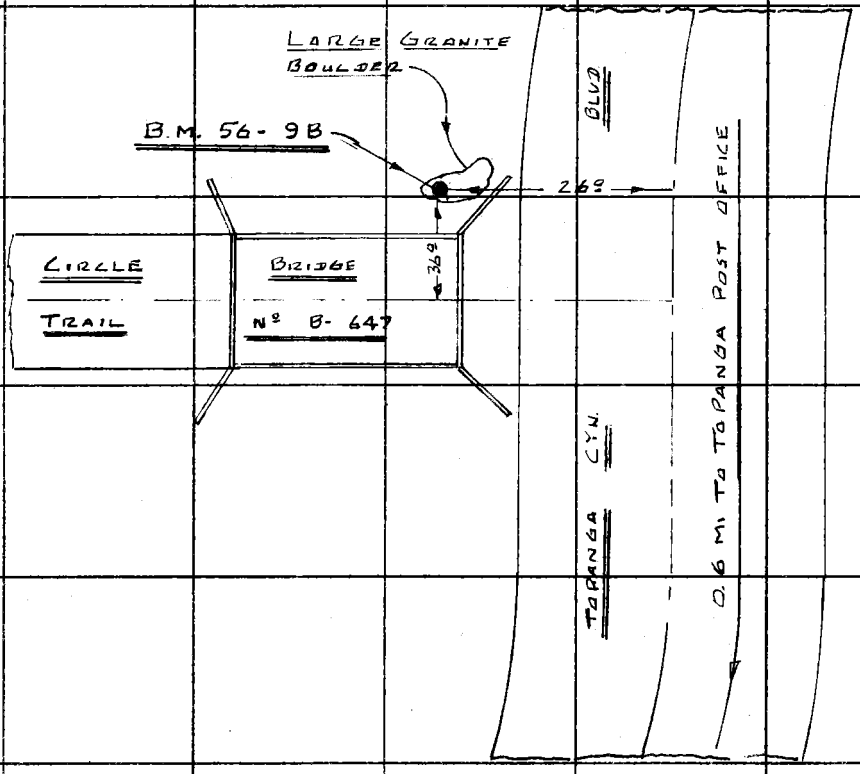


PLEASE RETURN TO
COUNTY OF LOS ANGELES
DEPARTMENT OF COUNTY ENGINEER
403 LOS ANGELES COUNTY ENGINEERING BLDG.

Do not extend this side of this line.

Note: Any Additions or Changes on This Sheet Must be Made or Circled in Red Ink With Date and Name of Person Making Change.

Notes Ck'd by
Map No.
Office Work
Checked
Date

Survey of PRECISE LEVEL NET
JN 0301.02 Tape — Std — °F
Surveyed by LIND
Notes LIND Date 3-74
Indexed by G. D. BAILEY APR 19 1974

F. B. 3733 PG. 243

B.M. 56-10 F (USGS 87 FMK)

TOPANGA CYN. BLVD. 1.5 MI NLY FROM THE TOPANGA POST OFFICE. 31 FT W. OF THE APPROX. CTR. OF PUMP. SET IN THE CENTER OF THE S. EDGE OF THE CONC. ENTRANCE PAD TO THE TOPANGA AMERICAN LEGION BLDG. POST 796, AT 1125 TOPANGA CYN. BLVD. FD A 3½" DIA. USGS. ALLOY DISK STAMPED 87 FMK 1974

Note: Any Additions or Changes on This Sheet Must be Made or Circled in Red Ink With Date and Name of Person Making Change.

Do not extend this side of this line.

PLEASE RETURN TO
COUNTY OF LOS ANGELES
DEPARTMENT OF COUNTY ENGINEER
403 LOS ANGELES COUNTY ENGINEERING BLDG.

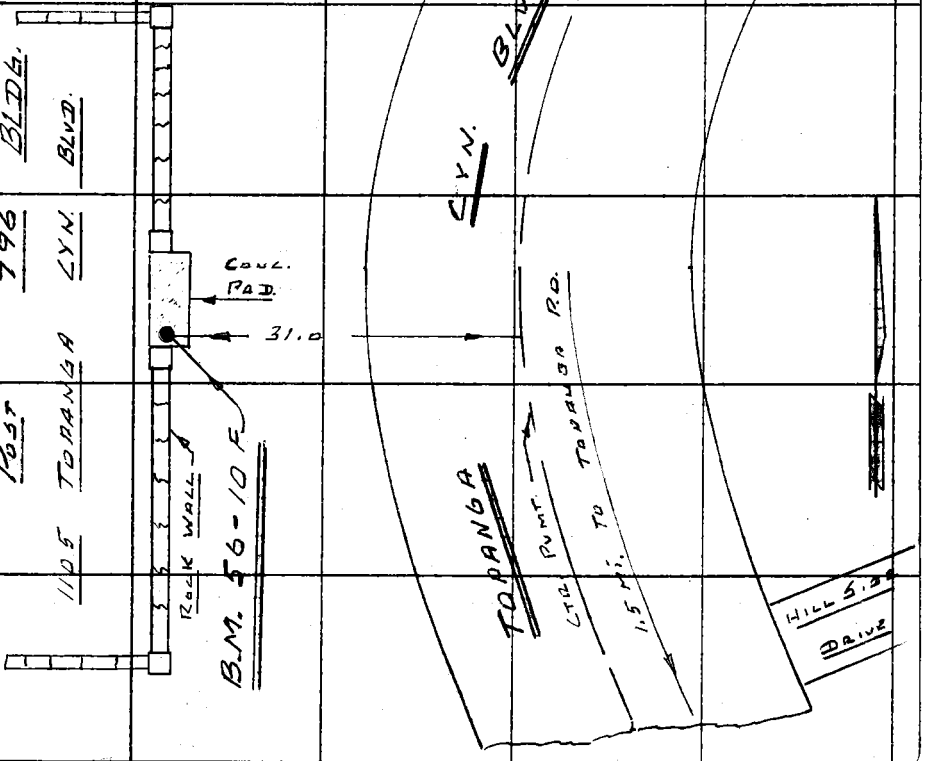


76F309S CE#310 3-69

F. B. 3733 PG. 244

BM 56-14C (USGS 83 FMK)

TOPANGA CYN. BLVD., 2.65 MILES SLY FROM MULHOLLAND DR. 25 FT. N.LY. OF THE APPROX. CTR. PUMT. 110 FT. WEST OF GUY POLE # 1085762 E. AND 79½ FT. N.E. OF P.D. # "GONE". SET IN THE TOP OF THE LOWER PORTION OF A CONC. CATCH BASIN 1 FT. EAST OF THE WEST END.
FD. A 3½" DIA USGS ALLOY DISK STAMPED 83 FMK 1974.

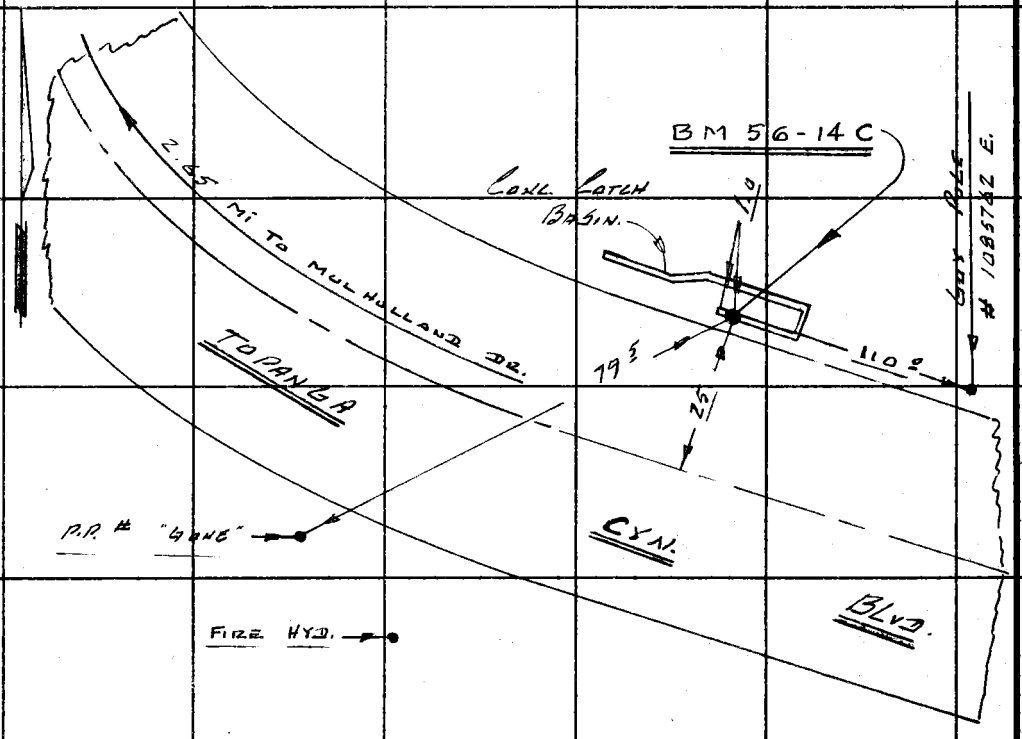


PLEASE RETURN TO
COUNTY OF LOS ANGELES
DEPARTMENT OF COUNTY ENGINEER
403 LOS ANGELES COUNTY ENGINEERING BLDG.

Do not extend this side of this line.

Note: Any Additions or Changes on This Sheet Must Be Made or Circled in Red Ink With Date and Name of Person Making Change.

| | | | |
|---|---|---|---|
| Notes Ck'd by | | Survey of PRECISE LEVEL NET | F. B. 3733 PG. 245 |
| Map No. | | JN 0301.02 Tape – Std – °F | |
| Office Work | | Surveyed by LIND | |
| Checked | | Notes LIND Date 3-74 | |
| Date | | Indexed G. D. BAILEY APR 19 1974 | |

BM 56-21-C (USGS 76 FMK)

TOPANGA CYN. BLVD. & DE LA OSA ST.
S.W. COR. 30 FT. WEST OF THE APPROX. ℄
TOPANGA CYN. BLVD. 44 FT SOUTH OF THE
APPROX. ℄ DE LA OSA ST. SET IN THE
WEST CURB 0.5 FT. SOUTH OF A CONC.
CATCH BASIN.
FD A 3½" DIA. USGS. ALLOY DISK STAMPED 76 FMK 1974.

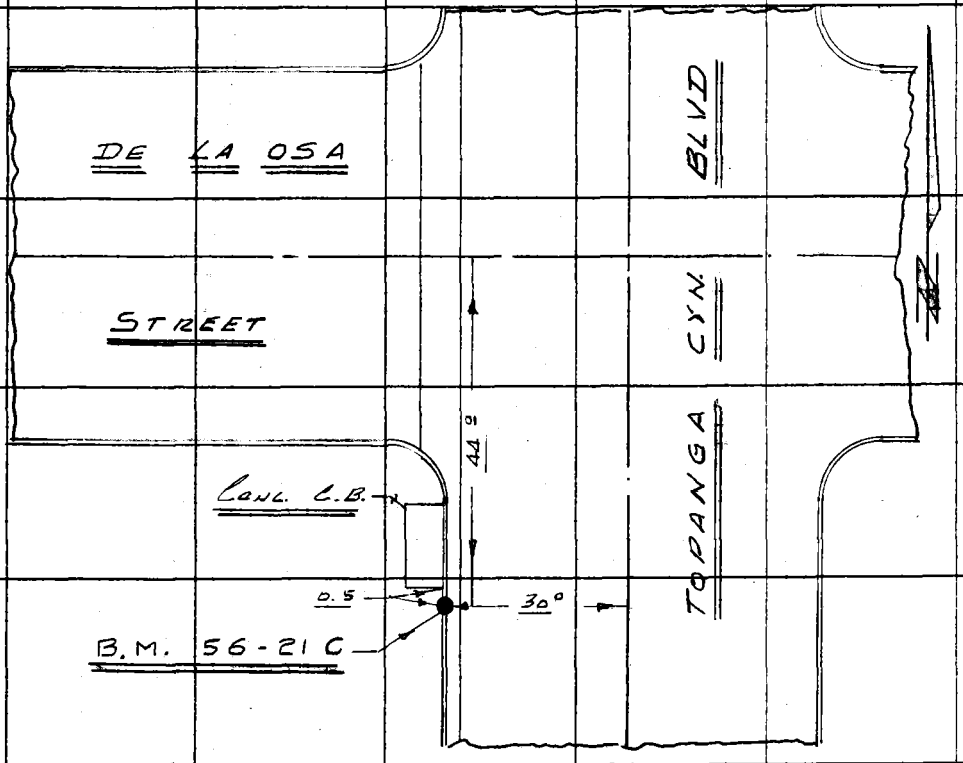


Note: Any Additions or Changes on This Sheet Must be Made or Circled in Red Ink With Date and Name of Person Making Change.

Do not extend this side of this line.

PLEASE RETURN TO
COUNTY OF LOS ANGELES
DEPARTMENT OF COUNTY ENGINEER
403 LOS ANGELES COUNTY ENGINEERING BLDG.

76F309s CE#310 3-69