Notes Ck'd by
Map No.
Office Work
Checked
Date

Survey of L.A. Co. PRECISE LEVEL NET
JN 0301.02 Tape Std °F
Surveyed by G.E. DREIER
Notes Date NOV 1968
Indexed C. J. GALLI JAN 13 '69

F.B. 3735 Pg. 5

JOB NO. 0301.02

L.A. CO. PRECISE LEVEL NET

LINE NO. 101 1968 RELEVELING

CONTINUED IN F.B. 3737-5 TO

DIFF. IN ELEV. FOR 1968 RELEVELING IN F.B. 3787

DREIER
MALDONADO
SIEMANN
McKNIGHT
MOORE

Not microfilmed

CONT. ON BOTTOM PAGE 7

F.B. 3735 Pg. 6

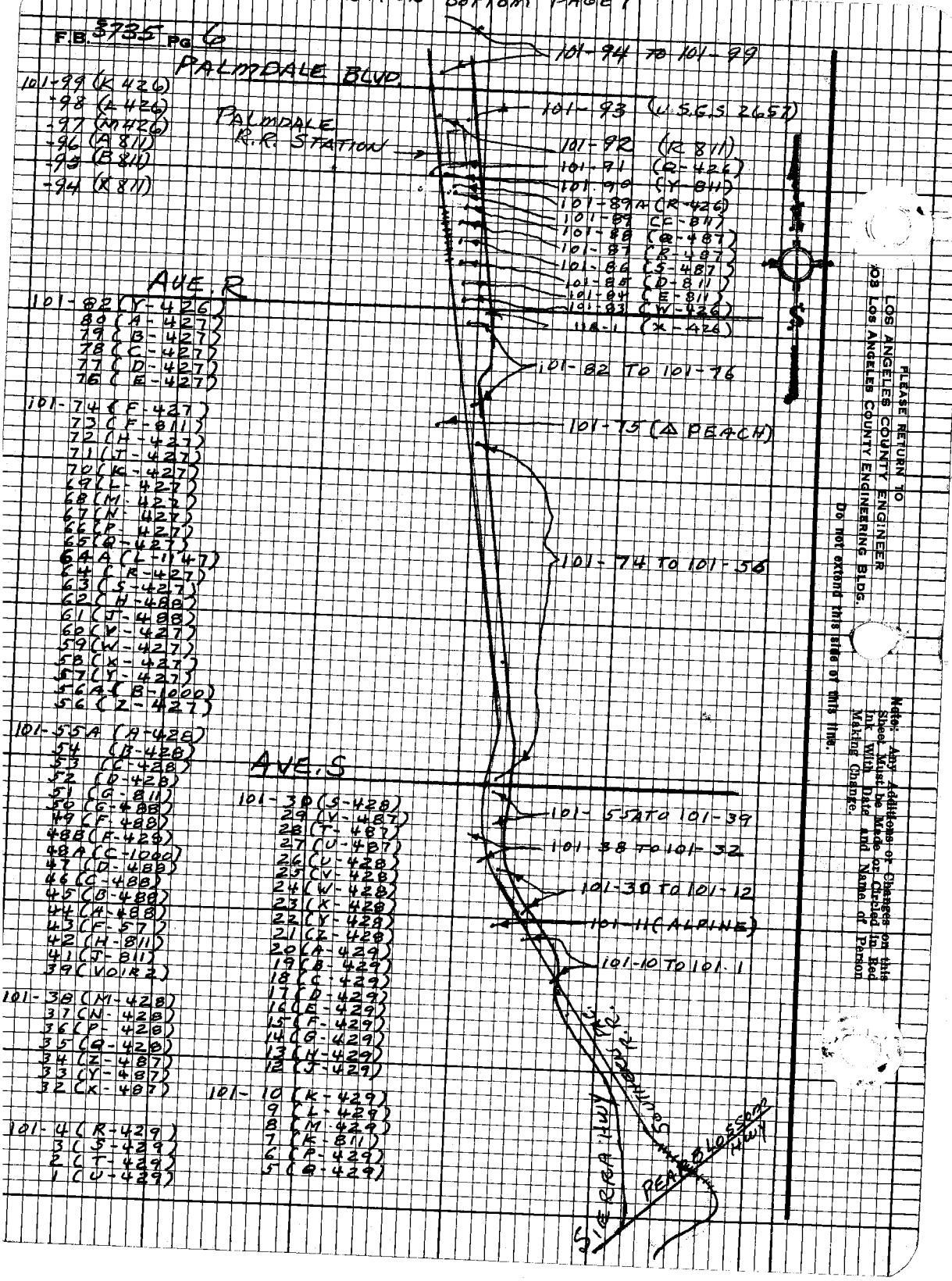

Notes Ck'd by
Map No.
Office Work
Checked
Date

Survey of L.A. Co. PRECISE LEVEL NET F.B. 3735 Pg. 7
JN 030102 Tape Std °F
Surveyed by G.E. DREIER
Notes G.E.D. Date Nov. 1968
Indexed C. J. GALLI

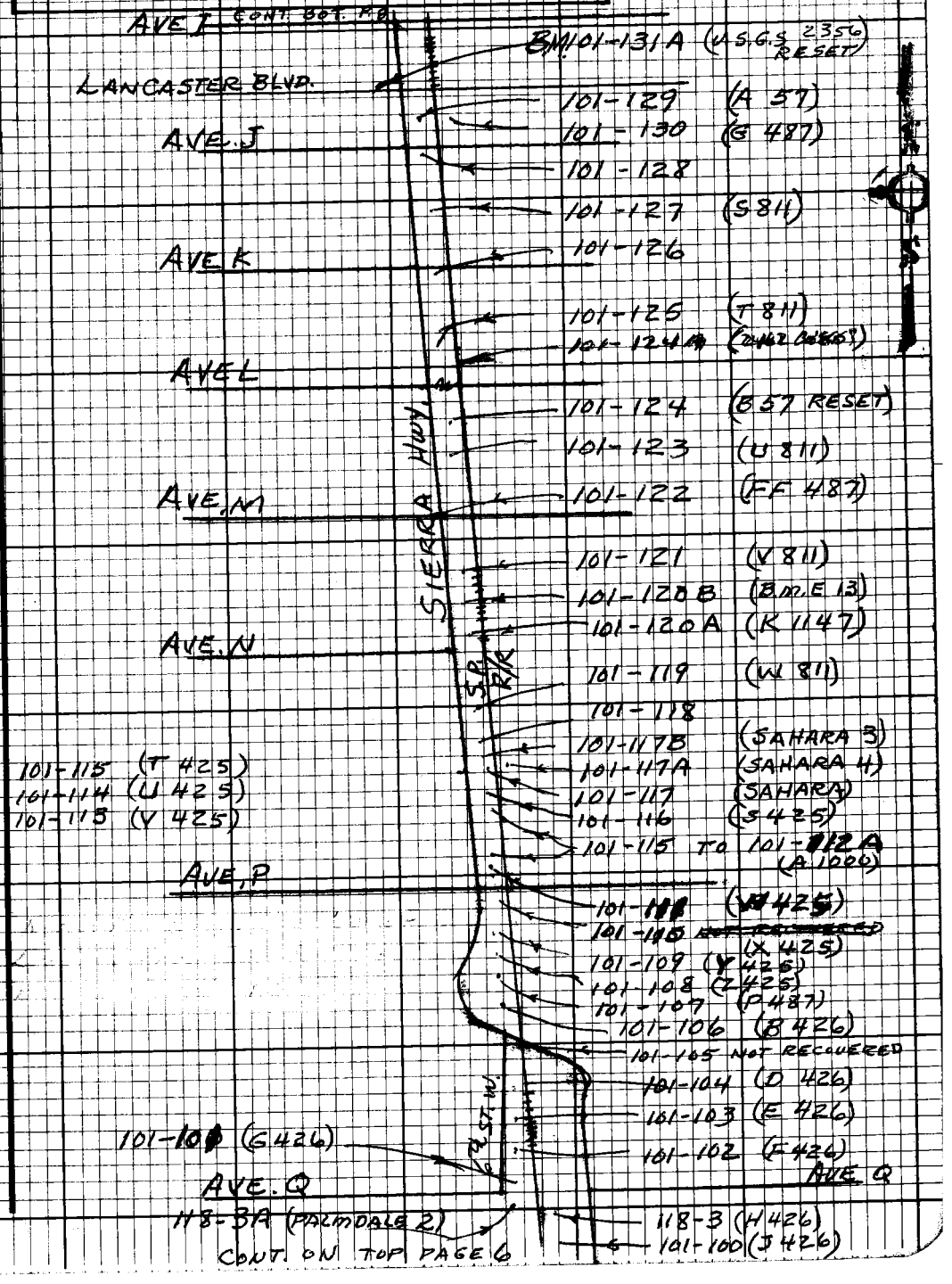

CONT. ON TOP PAGE 6

Note: Any Additions or Changes on this Sheet Must be Made or Circled in Red Ink With Date and Name of Person Making Change.

Do not extend this side of this line.

PLEASE RETURN TO
LOS ANGELES COUNTY ENGINEER
403 LOS ANGELES COUNTY ENGINEERING BLDG.

76F3098 CE#310 9.67

F.B. 3735 Pg 8

AVE A (KERN CO.)
(LOS ANGELES CO.)

AVE B

AVE. C

AVE. D

AVE. E

AVE. F.

AVE. G.

AVE. H

AVE. I

SIERRA HWY

B.M. 101-151 (M 187)
101-150
101-149 (N 487)
101-148 (W 56)
101-148A
101-147 (T 487)
101-146
101-145A (F 1146)
101-144
101-143 (H 487)
101-142 (OBAN 2)
101-141 (OBAN)
101-140 (OBAN 1)
101-139 (U.S.G.S. 2302)
101-138 (Y 56)
101-137
101-136 (Z 811)
101-135
101-134A (Z 56 RESET)
101-133 (U.S.G.S. 2335)
101-132A (J 1147)
101-132

CONT. ON TOP PAGE 7

PLEASE RETURN TO
LOS ANGELES COUNTY ENGINEER
403 Los Angeles County Engineering Bldg.

Do not extend this side of this line.

Note: Any Additions or Changes on this Sheet Must be Made or Circled in Red Ink With Date and Name of Person Making Change.

Notes Ck'd by	Survey of L.A. CO. PRECISE LEVELING F. B. 3735 PG. 9
Map No.	JN 0301.02 Tape Std °F
Office Work	Surveyed by G.E. DREIER
Checked	Notes SIEMANN Date 12-2-68
Date	Indexed C. J. GALLI

B.M. 101 - 1 (U.S.C.&G.S. U-429 1935)
B.M. DESCRIPTION OF PER F.B. 2410-7 12-2-68 K.F.S.
About 150 ft. N of Sierra Hwy.
B.M. DESIGNATION "OK" PER F.B. 2410-7 4-16-73 C.K.K.
" " "OK" " " 6-4-76 EKL

Note: Any Additions or Changes on This Sheet Must be Made or Circled in Red Ink With Date and Name of Person Making Change.

Do not extend this side of this line.

PLEASE RETURN TO
COUNTY OF LOS ANGELES
DEPARTMENT OF COUNTY ENGINEER
403 LOS ANGELES COUNTY ENGINEERING BLDG.

76F3095 CE#310 3-68

Notes Ck'd by	Survey of L.A.CO. PRECISE LEVELNET
Map No.	JN 030102 Tape Std °F
Office Work	Surveyed by G.E. DREIER
Checked	Notes SIEMANN Date 12-2-68
Date	Indexed C.J. GALLI

F. B 3735 PG. 11

B.M. 101-2 (U.S.C.&G.S. T-429 1935)

B.M. DESCRIPTION OK PER F.B. 2410-7 12-2-68 R.F.S.

B.M. DESCRIPTION "OK" PER F.B. 2410-7 9-18-73 C.K.L.

" " "OK" " " 6-4-76 C.K.L.

Note: Any Additions or Changes on This Sheet Must be Made or Circled in Red Ink With Date and Name of Person Making Change.

Do not extend this side of this line.

PLEASE RETURN TO
COUNTY OF LOS ANGELES
DEPARTMENT OF COUNTY ENGINEER
403 LOS ANGELES COUNTY ENGINEERING BLDG.

76F3095 CE#310 3-68

Notes Ck'd by	Survey of L.A.CO.PRECISE LEVELING
Map No.	JN 030102 Tape Std °F
Office Work	Surveyed by G.E. DREIER
Checked	Notes SIEMANN Date 12-2-68
Date	Indexed C. J. GALLI

F. B. 3735 PG. 13

B.M. 101-3 (U.S.C. & G.S. 5-429 1935)
B.M. DESCRIPTION OK PER F.B. 2410-7 12-2-68 R.F.S.
About 300 feet S of Baird Springs Rd. W, about 100 feet
NW'ly of Semaphore No. 4166.
BM. DESC. "OK" PER F.B. 2410-7 9-18-73 C.K.L.
" " "OK" " " 6-2-76 C.K.L.

Note: Any Additions or Changes on This Sheet Must be Made or Circled in Red Ink With Date and Name of Person Making Change.

Do not extend this side of this line.

PLEASE RETURN TO
COUNTY OF LOS ANGELES
DEPARTMENT OF COUNTY ENGINEER
403 LOS ANGELES COUNTY ENGINEERING BLDG.

76F309 CE#310 3-68

Notes Ck'd by	Survey of K.4.CO.PRECISE LEVELNET
Map No.	JN 0301.02 Tape Std °F
Office Work	Surveyed by G.E. ORRIER
Checked	Notes SIEMANN Date 12-2-68
Date	Indexed C. J. GALLI

F. B. 3735 PG. 15

B.M. 101-4 (U.S.C.&G.S. R-429 1935)
B.M. DESCRIPTION OK, PER F.B. 2410-8 12-2-68 R.F.S.
About 150 feet S of Barrel Springs Rd. W., about 125 feet SE'ly of southeast property corner of Palmdale Irrigation Dist. Lake Shore System.

B.M. DESC.	OK,	PER	F.B. 2410-8	9-18-73	C.K.L.
"	"	OK	"	6-4-76	CKL

Note: Any Additions or Changes on This Sheet Must be Made or Circled in Red Ink With Date and Name of Person Making Change.

Do not extend this side of this line.

PLEASE RETURN TO
COUNTY OF LOS ANGELES
DEPARTMENT OF COUNTY ENGINEER
403 LOS ANGELES COUNTY ENGINEERING BLDG.

76F3095 CE#310 3-68

Notes Ck'd by	Survey of L.A.CO.PRECISE LEVELNET
Map No.	JN 0301-02 Tape Std °F
Office Work	Surveyed by G.E. DREIER
Checked	Notes SIEMANN Date 12-2-68
Date	Indexed C. J. GALLI

F. B 3735 Pg. 17

B.M. 101-5 (U.S.C. & G.S. Q-429 1935)
B.M. DESCRIPTION OK, PER F.B. 2410-8 12-2-68 R.F.S.
About 125 feet northeasterly of SE property corner of Palmdale Irrigation Dist. Lake Shore System, at Barrel Springs Road West

B.M. DESC. OK, PER F.B. 2410-8 9-18-73 CKL
" " OK " " 6-4-76 CKL

Note: Any Additions or Changes on This Sheet Must be Made or Circled in Red Ink With Date and Name of Person Making Change.

Do not extend this side of this line.

PLEASE RETURN TO
COUNTY OF LOS ANGELES
DEPARTMENT OF COUNTY ENGINEER
403 LOS ANGELES COUNTY ENGINEERING BLDG.

76F3095 CE#310 3-68

Notes Ck'd by	Survey of L.A.CO PRECISE LEVELING
Map No.	JN 0301-02 Tape Std °F
Office Work	Surveyed by G.E. DREIER
Checked	Notes SIEMANN Date 12-2-68
Date	Indexed C. J. GALLI

F. B. 3735 PG. 19

B.M. 101-6 (U.S.C.&G.S. P-429 1935)
B.M. DESCRIPTION OK, 12-2-68 PER F.B. 2410-B
B.M. DESC. OK PER F.B. 2410-B 9-18-73 C.K.L.
~~OK~~ ~~6-4-76~~ ~~C.K.L.~~
DESTROYED 6-4-76 C.K.L.
MONUMENT UP-ROOTED BY ROAD GRADER

Note: Any Additions or Changes on This Sheet Must be Made or Circled in Red Ink With Date and Name of Person Making Change.

Do not extend this side of this line.

PLEASE RETURN TO
COUNTY OF LOS ANGELES
DEPARTMENT OF COUNTY ENGINEER
403 LOS ANGELES COUNTY ENGINEERING BLDG.

76F 3098 CE#310 3-68

Notes Ck'd by	Survey of L.A.Co. PRECISE LEVEL
Map No.	JN 0301.02 Tape Std °F
Office Work	Surveyed by G.E. DREIER
Checked	Notes SIEMANN Date 12-2-68
Date	Indexed C.J. GALLI

F. B. 3735 PG. 21

B.M. 101 - 7 (U.S.C.&G.S. K-811 1947)

B.M. ~~NOT~~ RECOVERED, 12-2-68 " R.F.S.

~~About 300 ft. N of Barrel Springs Rd.~~

B.M. DESC. "OK" PER FB. 2410-B 9-18-73 C.K.L.

" " OK " " " 6-4-76 C.K.L.

Note: Any Additions or Changes on This Sheet Must be Made or Circled in Red Ink With Date and Name of Person Making Change.

Do not extend this side of this line.

PLEASE RETURN TO
COUNTY OF LOS ANGELES
DEPARTMENT OF COUNTY ENGINEER
403 LOS ANGELES COUNTY ENGINEERING BLDG.

76F309S CE#310 3-68

Notes Ck'd by	Survey of L.A.CO. PRECISE LEVEL NET
Map No.	JN 03 01.02 Tape Std °F
Office Work	Surveyed by C.E. DREIER
Checked	Notes SIGMANN Date 12-2-68
Date	Indexed C. J. GALLI

F. B. 3735 PG. 23

B.M. 101-8 (U.S.C.&G.S. M. 429 1935)
PER F.D. 2410-8 R.F.S.
B.M. DESCRIPTION OK, 12-2-68
About 500 Ft N of Barrel Springs Rd. W.
B.M. DESC. "OK" PER F.B. 2410-8 9-18-73 C.K.L.
" " OK " " 6-4-76 CKL

Note: Any Additions or Changes on This Sheet Must be Made or Circled in Red Ink With Date and Name of Person Making Change.

Do not extend this side of this line.

PLEASE RETURN TO
COUNTY OF LOS ANGELES
DEPARTMENT OF COUNTY ENGINEER
403 LOS ANGELES COUNTY ENGINEERING BLDG.

7 OF 3095 CE #310 3-68

Notes Ck'd by	Survey of L.A.CO PRECISE LEVELING
Map No.	JN 0301.02 Tape Std °F
Office Work	Surveyed by G.E. DREIER
Checked	Notes SEE MUNN Date 12-2-68
Date	Indexed C. J. GALLI

F. B. 3735 PG. 25

B.M. 101 - 9 (U.S.C.&G.S. L-429 1935)

B.M. DESCRIPTION OK, 12-2-68 PER F.B. 2410-9 R.F.S.

About 650 Ft N of Barrel Springs Rd. W.

B.M. Desc. "OK" Per F.B. 2410-9 9-18-73 C.K.L.

DESTROYED

MONUMENT UP-ROOTED BY ROAD GRADER

6-1-76 C.K. LIND

Note: Any Additions or Changes on this Sheet Must be Made or Circled in Red Ink With Date and Name of Person Making Change.

PLEASE RETURN TO
COUNTY OF LOS ANGELES
DEPARTMENT OF COUNTY ENGINEER
403 LOS ANGELES COUNTY ENGINEERING BLDG.

Do not extend this side of this line.

76F3095 CE#310 3-68

Notes Ck'd by	Survey of L.A.CO. PRECISE LEVEL NET
Map No.	JN 0301.02 Tape Std °F
Office Work	Surveyed by G.E. DREIER
Checked	Notes SIEMANN Date 12-2-68
Date	Indexed C. J. GALLI

F. B. 3735 PG. 27

B.M. 101-10 (U.S.C.&G.S. K-429 1935)
B.M. DESCRIPTION OK, 12-2-68 PER F.B. 2410-9 R.F.S.
About 600 ft. S of Barrel Spring Rd. E.
B.M. DESTROYED 9-18-73 C.K.S.

Note: Any Additions or Changes on This Sheet Must be Made or Circled in Red Ink With Date and Name of Person Making Change.

Do not extend this side of this line.

PLEASE RETURN TO
COUNTY OF LOS ANGELES
DEPARTMENT OF COUNTY ENGINEER
403 LOS ANGELES COUNTY ENGINEERING BLDG.

76F309S CE#310 3-68

Notes Ck'd by	Survey of L.A.CO. PRECISE LEVEL NET
Map No.	JN 0301-02 Tape Std °F
Office Work	Surveyed by G.E. DREIER
Checked	Notes SIEMANN Date 12-2-68
Date	Indexed C.J. GALLI

F. B. 3735 PG. 29

B.M. 101-11 (U.S.C.&G.S. ALPINE 1938)
PER. FB. 2410-9
R.F.S.

B.M. DESCRIPTION OF, 12-2-68

B.M. DESCRIPTION OK PER FB 2410-9 9-18-73 C.K.S.

" " OK " " " 6-4-76 C.K.S.

Note: Any Additions or Changes on This Sheet Must be Made or Circled in Red Ink With Date and Name of Person Making Change.

Do not extend this side of this line.

PLEASE RETURN TO
COUNTY OF LOS ANGELES
DEPARTMENT OF COUNTY ENGINEER
403 LOS ANGELES COUNTY ENGINEERING BLDG.

76F3095 CE#310 3-68

Notes Ck'd by	Survey of L.A. CO. PRECISE LEVELING
Map No.	JN 0301-02 Tape Std °F
Office Work	Surveyed by G.E. DREIER
Checked	Notes SIEMANN Date 12-2-68
Date	Indexed G. J. GALLI

F. B. 3735 PG. 31

B.M. 101-12 (U.S.C.&G.S. J-429 1935)
B.M. DESCRIPTION OK, 12-2-68 PER F.B. 2410-9 R.F.S.
About 450 ft. S of Barrel Springs Rd E.
B.M. DESC. "OK" PER F.B. 2410-9 9-18-73 CKL
DESTROYED
MONUMENT UP-ROOTED BY ROAD GRADER
6-4-76 C. LIND

Note: Any Additions or Changes on This Sheet Must be Made or Circled in Red Ink With Date and Name of Person Making Change.

Do not extend this side of this line.

PLEASE RETURN TO
COUNTY OF LOS ANGELES
DEPARTMENT OF COUNTY ENGINEER
403 LOS ANGELES COUNTY ENGINEERING BLDG.

76F3095 CE#310 3-68

Notes Ck'd by	Survey of L.A.C. Precise Level Net
Map No.	JN 030102 Tape Std °F
Office Work	Surveyed by R C Bowers
Checked	Notes RCB Date 11/29/68
Date	Indexed C. J. GALLI

F. B. 3735 PG. 33

B.M. 101-13 (U.S.C. & G.S. H 429, 1935)

B.M. Desc. O.K. 11/29/68 per F.B. 2410-9 RCB
About 300 ft S of Barrel Springs Rd E.

B.M. Desc. O.K. PER F.B. 2410-9 9-18-73 CKL

" " OK PER " 6-4-76 CKL.

Note: Any Additions or Changes on This Sheet Must be Made or Circled in Red Ink With Date and Name of Person Making Change.

PLEASE RETURN TO
COUNTY OF LOS ANGELES
DEPARTMENT OF COUNTY ENGINEER
403 LOS ANGELES COUNTY ENGINEERING BLDG.

Do not extend this side of this line.

16F3095 CE#310 3-68

Notes Ck'd by	Survey of L.A.C. Precise Level Net
Map No.	JN 0301.02 Tape Std °F
Office Work	Surveyed by R.C. Bowers
Checked	Notes RCB Date 11/29/68
Date	Indexed C. J. GALLI

F. B 3735 PG. 35

B.M. 101-14 (U.S.C. & G.S. G 429, 1935)

B.M. Destroyed, 11/29/68 RCB

Note: Any Additions or Changes on This Sheet Must be Made or Circled in Red Ink With Date and Name of Person Making Change.

Do not extend this side of this line.

PLEASE RETURN TO
COUNTY OF LOS ANGELES
DEPARTMENT OF COUNTY ENGINEER
403 LOS ANGELES COUNTY ENGINEERING BLDG.

7&F3095 CE#310 8-68

Notes Ck'd by	Survey of L.A.C. Precise Level Net
Map No.	JN 030.02 Tape Std °F
Office Work	Surveyed by E.C. Bowers
Checked	Notes RCB Date 11/29/68
Date	Indexed C. J. GALLI

F. B. 3735 PG. 37

B.M. 101-15 (U.S.C. & G.S. F 429, 1935)

B.M. Desc. O.K., 11/29/68 per F.B. 2410-10 RCB
At Barrel Springs Rd E.

B.M. Desc. O.K., Per F.B. 2410-12 9-18-73 GLC

" " O.K. " " 6-4-76 CRL

Note: Any Additions or Changes on This Sheet Must be Made or Circled in Red Ink With Date and Name of Person Making Change.

Do not extend this side of this line.

PLEASE RETURN TO
COUNTY OF LOS ANGELES
DEPARTMENT OF COUNTY ENGINEER
403 LOS ANGELES COUNTY ENGINEERING BLDG.

Y&F 3095 CE #310 3-68

Notes Ck'd by	Survey of L.M.G. Precise Level Net
Map No.	JN 030.02 Tape Std °F
Office Work	Surveyed by R.C. Bowers
Checked	Notes RCB Date 11/29/68
Date	Indexed C. J. GALLI

F. B 3735 PG. 39

B.M. 101-16 (U.S.C.&G.S. E 429, 1935)

B.M. Desc. O.K, 11/29/68 per F.B. 2410-10 RCB
At Barrel Springs Rd. E.

B.M. DESC OK, PER F.B. 2410-10 9-18-73 C.K.S.
" " OK " " C-4-76 CKS

Note: Any Additions or Changes on This Sheet Must be Made or Circled in Red Ink With Date and Name of Person Making Change.

Do not extend this side of this line.

PLEASE RETURN TO
COUNTY OF LOS ANGELES
DEPARTMENT OF COUNTY ENGINEER
403 LOS ANGELES COUNTY ENGINEERING BLDG.

to F3095 CE #310 3-68

Notes Ck'd by	Survey of L.A.Co. Precise Level Net
Map No.	JN 020.02 Tape Std °F
Office Work	Surveyed by R.C. Bowers
Checked	Notes RCB Date 11/29/68
Date	Indexed C. J. GALLI

F. B. 3735 PG. 41

B.M. 101-17 (U.S.C. & G.S. D 429, 1935)

B.M. Desc. O.K., 11/29/68 per F.B. 2410-11 RCB
About 150 ft. N of Barrel Springs Rd. E.

B.M. DESC OK, PER FB. 2410-11, 9-18-73 CKL

" " OK, " " " 6-4-76 CKL

Note: Any Additions or Changes on This Sheet Must be Made or Circled in Red Ink With Date and Name of Person Making Change.

Do not extend this side of this line.

PLEASE RETURN TO
COUNTY OF LOS ANGELES
DEPARTMENT OF COUNTY ENGINEER
403 LOS ANGELES COUNTY ENGINEERING BLDG.

76F3095 CE#310 3-68

Notes Ck'd by	Survey of C.L.G. Precise Level Net	F. B 3735 Pg. 43
Map No.	JN 030.02 Tape Std °F	
Office Work	Surveyed by RC Bowers	
Checked	Notes RCB Date 11/29/68	
Date	Indexed C. J. GALLI	

B.M. 101-18 (USC&GS C 429, 1935)

B.M. Desc. O.K., 11/29/68 per F.B. 2410-11 RCB
About 300 ft. N of Barrel Springs Rd. E.

B.M. DESC O.K., 9-18-73 PER F.B. 2410-11 CKL

B.M. " OK 6-4-76 " " " CKL

Note: Any Additions or Changes on This Sheet Must be Made or Circled in Red Ink With Date and Name of Person Making Change.

Do not extend this side of this line.

PLEASE RETURN TO
COUNTY OF LOS ANGELES
DEPARTMENT OF COUNTY ENGINEER
403 LOS ANGELES COUNTY ENGINEERING BLDG.

toF3095 CE#310 3-68

Notes Ck'd by	Survey of L.A.C. Precise Level Net
Map No.	JN 030.02 Tape Std °F
Office Work	Surveyed by R.C. Bowers
Checked	Notes RCB Date 11/29/68
Date	Indexed C. J. GALLI

F. B. 3735 Pg. 45

B.M. 101-19 (U.S.C.&G.S. B 429, 1935)

B.M. Desc. O.K., 11/29/68 per F.B. 2410-11 RCB
About 450 ft N of Barrel Springs Rd. E
B.M. Desc O.K. Per FB 2410-11, 9-18-73 CKG
" " O.K. " " " 6-2-76 EKL

Note: Any Additions or Changes on This Sheet Must be Made or Circled in Red Ink With Date and Name of Person Making Change.

Do not extend this side of this line.

PLEASE RETURN TO
COUNTY OF LOS ANGELES
DEPARTMENT OF COUNTY ENGINEER
403 LOS ANGELES COUNTY ENGINEERING BLDG.

76F3095 CE#310 3-68

Notes Ck'd by	Survey of L.A.G. Precise Level Net	F. B. 3735 Pg. 47
Map No.	JN 0301.02 Tape Std °F	
Office Work	Surveyed by R C Bowers	
Checked	Notes RCB Date 11/29/68	
Date	Indexed C. J. GALLI	

B.M. 101-20 (U.S.C.& G.S. A 429, 1935)

B.M. Desc. O.K., 11/29/68 per F.B. 2410-35 RCB

About 600 ft. N. of Barrel Springs Rd. E.

B.M. Desc. O.K. RCB F.B. 2410-11, 9-18-73 CKL

" " O.K. " " " 6-4-76 CKL

Note: Any Additions or Changes on This Sheet Must be Made or Circled in Red Ink With Date and Name of Person Making Change.

Do not extend this side of this line.

PLEASE RETURN TO
COUNTY OF LOS ANGELES
DEPARTMENT OF COUNTY ENGINEER
403 LOS ANGELES COUNTY ENGINEERING BLDG.

76F3095 C.E.#310 3-68

Notes Ck'd by	Survey of L.A.6. Precise Level Net
Map No.	JN D301.02 Tape Std °F
Office Work	Surveyed by R.C. Bowers
Checked	Notes RCB Date 11/29/68
Date	Indexed C. J. GALLI

F. B. 3735 PG. 49

B.M. 101-21 (U.S.C. & G.S. Z 428, 1935)

B.M. Desc. OK, 11/29/68 per F.B. 2410-12 RCB
About 750 ft. N of Barrel Springs Rd. E

B.M. DESC.	OK, PER	F.B. 2410-12	9-18-73	CKL
" "	OK	" "	6-2-76	CKL

Note: Any Additions or Changes on This Sheet Must be Made or Circled in Red Ink With Date and Name of Person Making Change.

PLEASE RETURN TO
COUNTY OF LOS ANGELES
DEPARTMENT OF COUNTY ENGINEER
403 LOS ANGELES COUNTY ENGINEERING BLDG.

Do not extend this side of this line.

76F3095 CE#310 3-68

Notes Ck'd by	Survey of C.A.G.-Precise Level Net
Map No.	JN 030/02 Tape Std °F
Office Work	Surveyed by R.C. Bowers
Checked	Notes RCB Date 11/29/68
Date	Indexed C. J. GALLI

F. B. 3735 Pg. 51

B.M. 101-22 (U.S.C.&G.S. Y 428, 1935)

B.M. Desc. O.K., 11/29/68 per F.B. 2410-12 RCB
About 900 ft. N of Barrel Springs Rd E.

B.M. Desc	ok.	RCB F.B. 2410-12	9-18-73	CKL
"	"	OK	"	"	C-4-76	CKL

Note: Any Additions or Changes on This Sheet Must be Made or Circled in Red Ink With Date and Name of Person Making Change.

Do not extend this side of this line.

PLEASE RETURN TO
COUNTY OF LOS ANGELES
DEPARTMENT OF COUNTY ENGINEER
403 LOS ANGELES COUNTY ENGINEERING BLDG.

76F3095 CE#310 3-68

Notes Ck'd by	Survey of CAL. Precise Level Net
Map No.	JN 030102 Tape Std °F
Office Work	Surveyed by R. C. Bowers
Checked	Notes RCB Date 11/29/68
Date	Indexed C. J. GALLI

F. B. 3735 PG. 53

B.M. 101-23 (USC&GS X 428, 1935)

B.M. Desc. O.K., 11/29/68 per F.B. 2410-12 RCB
About 1000 ft. N of Barrel Springs Rd E.
B.M. DESC. OK, PER F.B. 2410-12 9-18-73 CKL
NOT RECOVERED (AREA GRADED)
6-4-76 CKL

Note: Any Additions or Changes on This Sheet Must be Made or Circled in Red Ink With Date and Name of Person Making Change.

Do not extend this side of this line.

PLEASE RETURN TO
COUNTY OF LOS ANGELES
DEPARTMENT OF COUNTY ENGINEER
403 LOS ANGELES COUNTY ENGINEERING BLDG.

76F3095 CE#310 3-68

Notes Ck'd by	Survey of C.A.G. Precise Level Net
Map No.	JN 030-02 Tape Std °F
Office Work	Surveyed by R.C. Bowers
Checked	Notes RCB Date 11/29/68
Date	Indexed C. J. GALLI

F. B. 3735 PG. 55

B.M. 101-24 (U.S.C. & G.S. W 428, 1935)

B.M. Desc. O.K., 11/29/68 per F.B. 2410-12 RCB
About 0.2 mi. N of Barrel Springs Rd E.
B.M. DESTROYED 9-18-73 CKL

Note: Any Additions or Changes on This Sheet Must be Made or Circled in Red Ink With Date and Name of Person Making Change.

PLEASE RETURN TO
COUNTY OF LOS ANGELES
DEPARTMENT OF COUNTY ENGINEER
403 LOS ANGELES COUNTY ENGINEERING BLDG.

Do not extend this side of this line.

76F3095 CE#310 3-68

Notes Ck'd by	Survey of L.A.G. Precise Level Net
Map No.	JN 0301.02 Tape Std °F
Office Work	Surveyed by R.C. Bowers
Checked	Notes RCB Date 11/29/68
Date	Indexed C. J. GALLI

F. B 3735 PG. 57

B.M. 101-25 (U.S.C. & G.S. V 428, 1935)

B.M. Desc. O.K., 11/29/68 per F.B. 2410-13 RCB
About 0.2 mi. N of Banner Springs Rd. E

B.M. DESTROYED 9-18-73 C.K.L.

Note: Any Additions or Changes on This Sheet Must be Made or Circled in Red Ink With Date and Name of Person Making Change.

Do not extend this side of this line.

PLEASE RETURN TO
COUNTY OF LOS ANGELES
DEPARTMENT OF COUNTY ENGINEER
403 LOS ANGELES COUNTY ENGINEERING BLDG.

16F3095 CE#310 3-68

Notes Ck'd by	Survey of L.A.Co. Precise Lvd/Nivt
Map No.	JN 0301.02 Tape Std °F
Office Work	Surveyed by R. C. Bowers
Checked	Notes RCB Date 11/29/68
Date	Indexed C. J. GALLI

F. B 3735 Pg. 59

B.M. 101-26 (U.S.C. & G.S. U 428, 1935)

B.M. Desc. O.K., 11/29/68 per F.B. 2410-13 RCB

About 0.25 mi N of Barrel Springs Rd. E

B.M Desc O.K. 9-18-73 PER F.B. 2410-13 C.K.L.

Not Recovered Area Recently Graded

6-4-76 C.K. Land

Note: Any Additions or Changes on This Sheet Must be Made or Circled in Red Ink With Date and Name of Person Making Change.

Do not extend this side of this line.

PLEASE RETURN TO
COUNTY OF LOS ANGELES
DEPARTMENT OF COUNTY ENGINEER
403 LOS ANGELES COUNTY ENGINEERING BLDG.

Y&F 3095 CE#310 3-68

Notes Ck'd by	Survey of L.A.Co. Precise Level Net
Map No.	JN [illegible] Tape ____ Std ____ °F
Office Work	Surveyed by RCBoucher
Checked	Notes RCB Date 11/29/68
Date	Indexed C. J. GAELL

F. B 3735 PG. 61

BM 101-27 (U.S.C. & GS U 487, 1955)

B.M. NOT RECOVERED, 11/29/68 RCB

Note: Any Additions or Changes on This Sheet Must be Made or Circled in Red Ink With Date and Name of Person Making Change.

Do not extend this side of this line.

PLEASE RETURN TO
LOS ANGELES COUNTY ENGINEER
403 LOS ANGELES COUNTY ENGINEERING BLDG.

76F3095 CE#310 8-68

Notes Ck'd by	Survey of L.A.G. Precise Level Net
Map No.	JN 0301.02 Tape Std °F
Office Work	Surveyed by R. C. Bowers
Checked	Notes RCB Date 11/29/68
Date	Indexed C. J. GALLI

F.B. 3735 Pg. 63

B.M. 101-28 (USC&GS T 481, 1955)

B.M. Desc O.K, 11/29/68 per F.B. 2410-13 RCB

B.M. Desc O.K 9-18-73 Per F.B 2410-13 CKL

Note: Any Additions or Changes on this Sheet Must be Made or Circled in Red Ink With Date and Name of Person Making Change.

Do not extend this side of this line.

PLEASE RETURN TO
LOS ANGELES COUNTY ENGINEER
403 LOS ANGELES COUNTY ENGINEERING BLDG.

76F3098 CE#310 9.67

Notes Ck'd by	Survey of L.A.G. Precise Level Net
Map No.	JN 030102 Tape Std °F
Office Work	Surveyed by R.C. Bowers
Checked	Notes RCB Date 11/29/68
Date	Indexed C.J. GALLI

F.B. 3735 PG. 65

B.M. 101-29 (U.S.C.&G.S. V 487, 1955)

B.M. Desc. O.K. 11/29/68 per F.B. 2410-14 RCB
About 0.2 mi S of Semaphore No 4157

B.M. DESC OK 9-18-73 PER FB 2410-14 C.K.L.

DESTROYED (UP ROOTED BY ROAD GRADER)
6-4-76 C.K. LIND

Note: Any Additions or Changes on this Sheet Must be Made or Circled in Red Ink With Date and Name of Person Making Change.

Do not extend this side of this line.

PLEASE RETURN TO
LOS ANGELES COUNTY ENGINEER
403 LOS ANGELES COUNTY ENGINEERING BLDG.

76F3098 CE#310 9-67

Notes Ck'd by	Survey of L.A.G. Precise Level Net
Map No.	JN 0301.02 Tape Std °F
Office Work	Surveyed by R.C. Bowers
Checked	Notes RCB Date 11/29/68
Date	Indexed C. J. GALLI

F.B. 3735 PG. 67

B.M. 101-30 (U.S.C.&G.S. S 428, 1935)

B.M. Desc. O.K., 11/29/68 per F.B. 2410-14 RCB
About 0.2 mi S of Semaphore No 4157
B.M. Desc. OK, 9-18-73 PER FB 2410-14 CKL
" " OK 6-4-76 " " " CKL

Note: Any Additions or Changes on this Sheet Must be Made or Circled in Red Ink With Date and Name of Person Making Change.

PLEASE RETURN TO
LOS ANGELES COUNTY ENGINEER
403 LOS ANGELES COUNTY ENGINEERING BLDG.

Do not extend this side of this line.

76F3098 CE #310 9-67

Notes Ck'd by	Survey of L.A.Co. Precise Level Net
Map No.	JN 0801.02 Tape Std °F
Office Work	Surveyed by RCBowers
Checked	Notes RCB Date 11/29/68
Date	Indexed C. J. GALLI

F.B. 3735 PG. 69

B.M. 101-32 (U.S.C.&G.S. X 487, 1955)

B.M. Desc. O.K., 11/29/68 per F.B. 2410-14 RCB
About 0.15 mi S of Semaphore No. 4157

B.M. Desc. OK 9-19-73 PER F.B. 2410-14 C.K.L.
" " OK 6-4-76 " " " C.K.L.

Note: Any Additions or Changes on this Sheet Must be Made or Circled in Red Ink With Date and Name of Person Making Change.

Do not extend this side of this line.

PLEASE RETURN TO
LOS ANGELES COUNTY ENGINEER
403 LOS ANGELES COUNTY ENGINEERING BLDG.

76F3098 CE#310 9-67

Notes Ck'd by	Survey of L.A.Co. Precise Level Net
Map No.	JN 0301-02 Tape Std °F
Office Work	Surveyed by R.C. Bowers
Checked	Notes RCB Date 11/29/68
Date	Indexed C.J. GALLI

F.B. 3735 Pg. 71

B.M. 101-33 (USC&GS Y 487, 1955)

B.M. Desc. O.K., 11/29/68 per F.B. 2410-15 RCB
About 0.15 mi. S of Semaphore No 4157
B.M. DESC. OK 9-19-73 PER F.B. 2410-15 CKL
" " OK 6-4-76 " " CKL.

Note: Any Additions or Changes on this Sheet Must be Made or Circled in Red Ink With Date and Name of Person Making Change.

Do not extend this side of this line.

PLEASE RETURN TO
LOS ANGELES COUNTY ENGINEER
403 LOS ANGELES COUNTY ENGINEERING BLDG.

76F3098 CE#310 9-67

Notes Ck'd by	Survey of L.A.G. Precise Level Net
Map No.	JN 301.02 Tape Std °F
Office Work	Surveyed by R. C. Bowers
Checked	Notes RCB Date 11/29/68
Date	Indexed C. J. GALLI

F.B. 3735 PG. 73

B.M. 101-34 (U.S.C. & G.S. Z 487, 1955

B.M. Desc. O.K., 11/29/68 per F.B. 2410-15 RCB

About 0.15 mi S of Semaphore No 4157

B.M. Desc. OK 9-19-73 Per F.B. 2410-15 CKL

" " OK 6-4-76 " " C.K.L.

Note: Any Additions or Changes on this Sheet Must be Made or Circled in Red Ink With Date and Name of Person Making Change.

Do not extend this side of this line.

PLEASE RETURN TO
LOS ANGELES COUNTY ENGINEER
403 LOS ANGELES COUNTY ENGINEERING BLDG.

76F3098 CE#310 9-67

Notes Ck'd by	Survey of L.A.G. Precise Level Net
Map No.	JN0301.02 Tape Std °F
Office Work	Surveyed by R.C. Bowen
Checked	Notes RCB Date 11/29/68
Date	Indexed C. J. GALLI

F.B. 3735 Pg 75

B.M. 101-35 (USC&GS Q 428, 1935)

B.M. Desc. O.K, 11/29/68 per F.B. 2410-15 RCB

About 0.1 mi S of Semaphore No 4157

B.M. DESC. OK 9-19-73 PER F.B. 2410-15 CKL

" " OK 6-4-76 " " C.K.L.

Note: Any Additions or Changes on this Sheet Must be Made or Circled in Red Ink With Date and Name of Person Making Change.

Do not extend this side of this line.

PLEASE RETURN TO
LOS ANGELES COUNTY ENGINEER
403 LOS ANGELES COUNTY ENGINEERING BLDG.

76F3098 CE#310 9-67

Notes Ck'd by	Survey of L.A.Co. Precise Level Net
Map No.	JN 0301-02 Tape Std °F
Office Work	Surveyed by RC Bowers
Checked	Notes RCB Date 11/29/68
Date	Indexed C. J. GALLI

F.B. 3735 Pg. 77

B.M. 101-36 (U.S.C. & G.S. P 428, 1935)

B.M. Desc. O.K, 11/29/68 per F.B. 2410-16 RC Bowers

About 0.1 mi S of Semaphore No 4157

B.M. Desc OK, 9-20-73 FB 2410-16 C.K.L.

" " OK 6-4-76 " C.K.L.

Note: Any Additions or Changes on this Sheet Must be Made or Circled in Red Ink With Date and Name of Person Making Change.

Do not extend this side of this line.

PLEASE RETURN TO
LOS ANGELES COUNTY ENGINEER
403 LOS ANGELES COUNTY ENGINEERING BLDG.

76F3098 CE#310 9-67

Notes Ck'd by
Map No.
Office Work
Checked
Date

Survey of L.A.C. Precise Level Net
JN 03101 Tape Std °F
Surveyed by R.C. Bowes
Notes RCB Date 11/29/68
Indexed C. J. GALLI

F.B. 3735 Pg. 79

BM 101-37 (U.S.C.&G.S. N 428, 1935)

B.M. Desc. O.K. 12/29/68 per F.B. 2410-16 RCB
About 380 ft south of Semaphore No. 4157
B.M. Not Recovered 9-20-73 C KL

Note: Any Additions or Changes on this Sheet Must be Made or Circled in Red Ink With Date and Name of Person Making Change.

Do not extend this side of this line.

PLEASE RETURN TO
LOS ANGELES COUNTY ENGINEER
403 LOS ANGELES COUNTY ENGINEERING BLDG.

76F3098 CE#810 8-67

Notes Ck'd by	Survey of C.A.G. Precise Level Net
Map No.	JN 020102 Tape Std °F
Office Work	Surveyed by R.C. Bowers
Checked	Notes RCB Date 11/29/68
Date	Indexed C. J. GALLI

F.B. 3735 PG. 81

B.M. 101-38 (U.S.C. & G.S. M 428, 1935)

B.M. Desc. O.K., 11/29/68 per F.B. 2410-16 RCB

B.M. NOT RECOVERED 9-20-73 CKL

Note: Any Additions or Changes on this Sheet Must be Made or Circled in Red Ink With Date and Name of Person Making Change.

PLEASE RETURN TO
LOS ANGELES COUNTY ENGINEER
403 LOS ANGELES COUNTY ENGINEERING BLDG.

Do not extend this side of this line.

76F3098 CE#310 9-67

Notes Ck'd by	Survey of L.A.G. Precise Level Net
Map No.	JN 030102 Tape Std °F
Office Work	Surveyed by R C Bowers
Checked	Notes RCB Date 11/29/68
Date	Indexed C. J. GALLI

F.B. 3735 PG. 83

BM 102-39 (USC&GS R.M. VOIR 2, 1947)

B.M. Desc. O.K, 11/29/68 per F.B. 2410-16 RCB

B.M. Desc OK, 9-20-73 per FB 2410-16 CKL

" " OK 6-4-76 " " CKL

Note: Any Additions or Changes on this Sheet Must be Made or Circled in Red Ink With Date and Name of Person Making Change.

Do not extend this side of this line.

PLEASE RETURN TO
LOS ANGELES COUNTY ENGINEER
403 LOS ANGELES COUNTY ENGINEERING BLDG.

76F3098 CE#310 9-67

Notes Ck'd by	Survey of LAG Precise Level Net
Map No.	JN 0304.02 Tape Std °F
Office Work	Surveyed by RC Bowers
Checked	Notes RCB Date 11/29/68
Date	Indexed C. J. GALLI

F.B. 3735 PG 85

B.M. 101-41 (U.S.C.&G.S. J 811, 1947)

B.M. Desc. OK, 11/29/68 per F.B. 2410-17 RCB

B.M. DESC. OK, 9-20-73 per. FB 2410-17 RKL

" " OK 6-4-76 " " RKL.

Note: Any Additions or Changes on this Sheet Must be Made or Circled in Red Ink With Date and Name of Person Making Change.

Do not extend this side of this line.

PLEASE RETURN TO
LOS ANGELES COUNTY ENGINEER
403 LOS ANGELES COUNTY ENGINEERING BLDG.

76F3098 CE#310 9-67

Notes Ck'd by
Map No.
Office Work
Checked
Date

Survey of L.A.Co. Precise Level Net F.B. 3735 PG. 87
JN 03101 Tape Std 'F
Surveyed by R.C. Bowers
Notes RCB C. J. GALLI Dated 11/29/68
Indexed

B.M. 101-42 (U.S.C. & G.S. H 811, 1947)

B.M. Desc. OK, 11/29/68 per F.B. 2410-17 RCB
B.M. Desc OK, 9-20-73 per F.B 2410-17 CKL
" " OK 6-4-76 " " " CKL

Note: Any Addition or Changes on this Sheet Must be Made or Circled in Red Ink With Date and Name of Person Making Change.

PLEASE RETURN TO
LOS ANGELES COUNTY ENGINEER
403 Los Angeles County Engineering Bldg.

Do not extend this side of this line.

765098 CE#310 9.67

Notes Ck'd by	Survey of C.A.G. Precise Level Net
Map No.	JN 0301-02 Tape Std °F
Office Work	Surveyed by R.C. Bowers
Checked	Notes RCB Date 11/30/68
Date	Indexed C. J. GALLI

F.B. 3735 PG. 89

B.M. 101-43 (U.S.C. & G.S. F 57, 1926)

B.M. Destroyed 11/30/68 RCB

Note: Any Additions or Changes on this Sheet Must be Made or Circled in Red Ink With Date and Name of Person Making Change.

Do not extend this side of this line.

PLEASE RETURN TO
LOS ANGELES COUNTY ENGINEER
403 LOS ANGELES COUNTY ENGINEERING BLDG.

76F3098 CE # 310 9-67

Notes Ck'd by	Survey of L.A.G. Precise Level Net F.B. 3735 Pg. 91
Map No.	JN 0301-02 Tape Std °F
Office Work	Surveyed by R.C. Bowers
Checked	Notes RCB Date 11/29/68
Date	Indexed C. J. GALLI

B.M. 101-44 (U.S.C.&G.S. A 488, 1955)

B.M. Desc. O.K., 11/29/68 per F.B. 2410-18 RCB

About 0.25 mi S of Avenue S

B.M. Desc OK, 9-20-73 Per FB 2410-18 CKW

Note: Any Additions or Changes on this Sheet Must be Made or Circled in Red Ink With Date and Name of Person Making Change.

Do not extend this side of this line.

PLEASE RETURN TO
LOS ANGELES COUNTY ENGINEER
403 LOS ANGELES COUNTY ENGINEERING BLDG.

76F3098 CE#310 9-67

Notes Ck'd by	Survey of L.A.C. Precise Level Net F.B 3735 Pg 73
Map No.	JN 0301.02 Tape Std °F
Office Work	Surveyed by R.C. Bowers
Checked	Notes RCB Date 11/29/68
Date	Indexed C. J. GALLI

B.M. 101-45 (U.S.C.&G.S. B 488, 1955)

B.M. Desc. O.K., 11/29/68 per F.B. 2410-18 RCB
About 0.25 mi south of Avenue S

B.M. Desc. O.K., 9-20-73 Per FB 2410-18 CKL

" " " 6-4-76 " " CKL

Note: Any Additions or Changes on this Sheet Must be Made or Circled in Red Ink With Date and Name of Person Making Change.

Do not extend this side of this line.

PLEASE RETURN TO
LOS ANGELES COUNTY ENGINEER
403 LOS ANGELES COUNTY ENGINEERING BLDG.

76F3098 CE#310 9-67

Notes Ck'd by	Survey of L.A.Co. Precise Level Net
Map No.	JN 0301-02 Tape Std °F
Office Work	Surveyed by R. C. Bowers
Checked	Notes RCB Date 11/29/68
Date	Indexed C. J. GALLI

F.B. 3735 PG. 95

B.M. 101-46 (U.S.C.&GS C 488, 1955)

B.M. Desc. OK, 11/29/68 per F.B. 2410-18 RCB

About 0.2 mi south of Avenue S

B.M. DESC OK 9-20-73 PER FB 2410-18 CKL

" " OK 6-4-76 " " CKL

Note: Any Additions or Changes on this Sheet Must be Made or Circled in Red Ink With Date and Name of Person Making Change.

Do not extend this side of this line.

PLEASE RETURN TO
LOS ANGELES COUNTY ENGINEER
403 LOS ANGELES COUNTY ENGINEERING BLDG.

76F3098 CE#310 9-67

Notes Ck'd by	Survey of C.A.G. Precise Level Net
Map No.	JN 0301-02 Tape Std °F
Office Work	Surveyed by R.C. Bowers
Checked	Notes RCB Date 11/29/68
Date	Indexed C. J. GALLI

F.B. 3735 Pg. 97

B.M. 101-47 (U.S.C.&GS D 488, 1955)

B.M. Desc. O.K., 11/29/68 per F.B. 2410-19 RCB
About 0.2 mi south of Avenue S
B.M. Desc. OK, 9-20-73 Per F.B. 2410-19 CKL
" " OK 6-4-76 " " CKL

Note: Any Additions or Changes on this Sheet Must be Made or Circled in Red Ink With Date and Name of Person Making Change.

PLEASE RETURN TO
LOS ANGELES COUNTY ENGINEER
403 LOS ANGELES COUNTY ENGINEERING BLDG.

Do not extend this side of this line.

76F3098 CE # 310 9-67

Notes Ck'd by	Survey of LA-6 Precise Level Net
Map No.	JN 0301-02 Tape Std °F
Office Work	Surveyed by R C Bowers
Checked	Notes RCB Date 11/29/68
Date	Indexed C. J. GALLI

F.B. 3735 Pg. 99

B.M. 101-48A (USC&GS C 1000, 1958)

B.M. Desc OK, 11/29/68 per F.B. 2410-19A RCB
About 0.2 mi south of Avenue S
B.M Desc. OK, 9-20-73 PER F.B. 2410-19-A CKL
" " OK 6-4-76 " " " CKL.

Note: Any Additions or Changes on this Sheet Must be Made or Circled in Red Ink With Date and Name of Person Making Change.

Do not extend this side of this line.

PLEASE RETURN TO
LOS ANGELES COUNTY ENGINEER
403 LOS ANGELES COUNTY ENGINEERING BLDG.

76F3098 CE#310 9-67

Notes Ck'd by	Survey of L.A.Co. Precise Level Net
Map No.	JN 0391.02 Tape Std °F
Office Work	Surveyed by R.C. Bowers
Checked	Notes RCB Date 11/30/68
Date	Indexed C. J. GALLI

F.B. 3735 PG. 101

B.M. 101-48 B (F 428, 1935, USC&GS)

B.M. DESC. O.K., 11/30/68 per F.B. 2410-19A RCB
About 0.2 mi south of Avenue S

B.M ~~Desc~~ OK 9-20-73 PER F.B. 2410-19A C.K.L.

" " OK 6-4-76 " " CKL

Note: Any Additions or Changes on this Sheet Must be Made or Circled in Red Ink With Date and Name of Person Making Change.

PLEASE RETURN TO
LOS ANGELES COUNTY ENGINEER
403 LOS ANGELES COUNTY ENGINEERING BLDG.

Do not extend this side of this line.

76F3098 CE#310 9-67

Notes Ck'd by	Survey of L.A.Co. Precise Level Net
Map No.	JN 0301-02 Tape Std °F
Office Work	Surveyed by R.C. Bowers
Checked	Notes RCB Date 11/29/68
Date	Indexed C. J. GALLI

F.B 3735 PG 103

B.M. 101-49 (USC&GS F 488, 1955)

B.M. Desc. O.K., 11/29/68 per F.B. 2410-19 RCB

About 0.2 mi south of Avenue S

B.M. Desc. OK 9-20-73 Per F.B. 2410-19 C.K.L.

" " OK 6-4-76 " " C.K.L.

Note: Any Additions or Changes on this Sheet Must be Made or Circled in Red Ink With Date and Name of Person Making Change.

Do not extend this side of this line.

PLEASE RETURN TO
LOS ANGELES COUNTY ENGINEER
403 LOS ANGELES COUNTY ENGINEERING BLDG.

76F3098 CE#310 9-67

Notes Ck'd by	Survey of L.A.Co Precise Level Net
Map No.	JN 0301-02 Tape Std °F
Office Work	Surveyed by RCBowers
Checked	Notes RCB Date 11/29/68
Date	Indexed C. J. GALLI

F.B. 3735 Pg. 105

B.M. 101-50 (U.S.C.&G.S. G 488, 1955)

B.M. Desc. OK 11/29/68 per F.B. 2410-19 RC Bowers

About 0.2 mi south of Avenue S

B.M. Desc. OK, 9-20-73 Per FB 2410-19 CKL

" " OK 6-4-76 " " CKL

Note: Any Additions or Changes on this Sheet Must be Made or Circled in Red Ink With Date and Name of Person Making Change.

Do not extend this side of this line.

PLEASE RETURN TO
LOS ANGELES COUNTY ENGINEER
403 LOS ANGELES COUNTY ENGINEERING BLDG.

76F3098 CE#310 9-67

Notes Ck'd by
Map No.
Office Work
Checked
Date

Survey of L.A.Co. Pearblossom Net F.B. 3735 Pg. 107
JN 03101 Tape Std °F
Surveyed by R.C. Bowers
Notes RCB Date 11/29/68
Indexed C. J. GALLI

B.M. 101-51 (U.S.C. & G.S. G B 11, 1947)

B.M. Desc. OK, 11/29/68 per F.B. 2410-20 RCB
About 0.15 mi. south of Avenue S
B.M. Desc. OK, 9-20-73 Per F.B. 2410-20 C.L.S.
" " OK 6-4-76 " " C.K.L.

Note: Any Additions or Changes on this Sheet Must be Made or Circled in Red Ink With Date and Name of Person Making Change.

PLEASE RETURN TO
LOS ANGELES COUNTY ENGINEER
403 LOS ANGELES COUNTY ENGINEERING BLDG.

Do not extend this side of this line.

76E3098 CE #310 9-67

Notes Ck'd by	Survey of L.A.G. Precise Level Net F.B. 3735 Pg. 109
Map No.	JN 030102 Tape Std °F
Office Work	Surveyed by R.C. Bowers
Checked	Notes RCB Date 11/29/68
Date	Indexed C. J. GALLI

B.M. 101-52 (USC&GS D428, 1935, Reset 1947)

B.M. Desc. O.K., 11/29/68 per F.B. 2410-20 RCB

About 0.15 mi. south of Avenue S

B.M. Desc. OK, 9-20-73 Per FB 2410-20 CKG

" " OK 6-4-76 " " CKL

Note: Any Additions or Changes on this Sheet Must be Made or Circled in Red Ink With Date and Name of Person Making Change.

Do not extend this side of this line.

PLEASE RETURN TO
LOS ANGELES COUNTY ENGINEER
403 LOS ANGELES COUNTY ENGINEERING BLDG.

76F3098 CE#310 9-67

Notes Ck'd by	Survey of L.A.Co. Precise Level Net
Map No.	JN 030106 Tape Std °F
Office Work	Surveyed by R.C. Bowers
Checked	Notes RCB Date 11/29/68
Date	Indexed C. J. GALLI

F.B. 3735 PG. 111

BM 101-53 (USC&GS C 428, 1935)

B.M. Desc. o.k., 11/29/68 per F.B. 2410-20 RCB
About 0.05 mi. South of Avenue S
B.M. Desc. OK 9-20-73 PER F.B. 2410-20 CKG
" " OK 6-4-76 " " CKG

Note: Any Additions or Changes on this Sheet Must be Made or Circled in Red Ink With Date and Name of Person Making Change.

PLEASE RETURN TO
LOS ANGELES COUNTY ENGINEER
403 LOS ANGELES COUNTY ENGINEERING BLDG.

Do not extend this side of this line.

76F3098 CE#310 9-67

113

Notes Ck'd by	Survey of L.A.G. Precise Level Net
Map No.	JN 0301-02 Tape Std °F
Office Work	Surveyed by RCBowers
Checked	Notes RCB Date 11/29/68
Date	Indexed C. J. GALLI

F.B. 3735 PG. 424

B.M. 101-54 (U.S.C.&G.S. B 428, 1935)
B.M. Desc. O.K., 11/29/68 per F.B. 2410-20 RCB
About 300 ft. south of Avenue S
B.M. Desc OK Per FB 2410-20 9-20-73 CKL
" " OK " " " 6-4-76 CKL

Note: Any Additions or Changes on this Sheet Must be Made or Circled in Red Ink With Date and Name of Person Making Change.

Do not extend this side of this line.

PLEASE RETURN TO
LOS ANGELES COUNTY ENGINEER
403 LOS ANGELES COUNTY ENGINEERING BLDG.

76F3098 CE#310 9-67

Notes Ck'd by	Survey of LA.CO. PRECISE LEVEL NET
Map No.	JN 0301.02 Tape ____ Std ____ °F
Office Work	Surveyed by G.E. DREIER
Checked	Notes SIEMANN Date 11-29-68
Date	Indexed C. J. GALLI

F. B 3735 PG. 115

B.M. 101 - 55 A (U.S.C.&G.S. A-428 1935 RESET 1964)

B.M. DESC. OK, PER F.B. 2410-21 11-29-68 R.F.S.

B.M. DESC OK, PER F.B. 2410-21 9-20-73 CKL

" " OK " " 6-4-76 CKL.

Note: Any Additions or Changes on This Sheet Must be Made or Circled in Red Ink With Date and Name of Person Making Change.

Do not extend this side of this line.

PLEASE RETURN TO
COUNTY OF LOS ANGELES
DEPARTMENT OF COUNTY ENGINEER
403 LOS ANGELES COUNTY ENGINEERING BLDG.

76F3095 CE#310 3-68

Notes Ck'd by	Survey of L.A.G. Precise Level Net
Map No.	JN 301-02 Tape Std °F
Office Work	Surveyed by R C Bowers
Checked	Notes RCB Date 11/30/68
Date	Indexed C. J. GALLI

F.B. 3735 PG. 117

B.M. 101-56 (USC&GS Z 427, 1935)

B.M. Destroyed, 11/30/68 RC Bowers

Note: Any Additions or Changes on this Sheet Must be Made or Circled in Red Ink With Date and Name of Person Making Change.

Do not extend this side of this line.

PLEASE RETURN TO
LOS ANGELES COUNTY ENGINEER
403 LOS ANGELES COUNTY ENGINEERING BLDG.

76F3098 CE#310 9-67

Notes Ck'd by	Survey of L.A.G. Precise Level Net
Map No.	JN030102 Tape Std °F
Office Work	Surveyed by RC Bowers
Checked	Notes RCB Date 11/29/68
Date	Indexed C. J. GALLI

F.B 3735 PG 119

B.M. 101-56A (U.S.C.&G.S. B 1000, 1958)

B.M. destroyed 11/30/68 RC Bowers

Note: Any Additions or Changes on this Sheet Must be Made or Circled in Red Ink With Date and Name of Person Making Change.

Do not extend this side of this line.

PLEASE RETURN TO
LOS ANGELES COUNTY ENGINEER
403 LOS ANGELES COUNTY ENGINEERING BLDG.

76F3098 CE#310 9-67

Notes Ck'd by	Survey of L.A.G. Precise Lwd Net F.B. 3735 Pg. 121
Map No.	JN 30/02 Tape Std °F
Office Work	Surveyed by R.C. Bowers
Checked	Notes RCB Date 11/29/65
Date	Indexed C. J. GALLI

B.M. 101-57 (U.S.C.&G.S. Y 427, 1935)

B.M. Desc. OK, 11/29/68 per F.B. 2410-21 RCB

B.M. Desc. OK, 9-20-73 Per F.B. 2410-21 ERL

Note: Any Additions or Changes on this Sheet Must be Made or Circled in Red Ink With Date and Name of Person Making Change.

Do not extend this side of this line.

PLEASE RETURN TO
LOS ANGELES COUNTY ENGINEER
403 LOS ANGELES COUNTY ENGINEERING BLDG.

76F3098 CE#310 9-67

Notes Ck'd by	Survey of L.A.G. Precise Level Ave
Map No.	JN 0301.02 Tape Std °F
Office Work	Surveyed by R.C. Bowers
Checked	Notes RCB Date 11/29/68
Date	Indexed C. J. GALLI

F.B. 3735 Pg. 123

BM 101-58 (USC&GS X 427, 1935)

B.M. Desc. O.K., 11/29/68 per F.B. 2410-21 RCB
About 285 ft. N of Avenue S
B.M. Desc. OK 9-20-73 Per FB 2410-21 CKL
" " OK 6-4-76 " " CKL

Note: Any Additions or Changes on this Sheet Must be Made or Circled in Red Ink With Date and Name of Person Making Change.

Do not extend this side of this line.

PLEASE RETURN TO
LOS ANGELES COUNTY ENGINEER
403 LOS ANGELES COUNTY ENGINEERING BLDG.

76F3098 CE#310 9-67

Notes Ck'd by
Map No.
Office Work
Checked
Date

Survey of L.A.C. Pearblossom Alert
JN 30102 Tape Std °F
Surveyed by R.C. Bowers
Notes RCB Date 11/29/68
Indexed C. J. GALLI

F.B. 3735 Pg. 125

B.M. 101-59 (U.S.C. & G.S. W 427, 1935)

B.M. Desc. O.K., 11/29/68 per F.B. 2410-22 RCB
About 445 ft. N of Avenue S

B.M. Desc OK 9-20-73 per F.B. 2410-22 EKS
" " OK 6-4-76 " " " EKL

Note: Any Additions or Changes on this Sheet Must be Made or Checked in Red Ink With Date and Name of Person Making Change.

Do not extend this side of this line.

PLEASE RETURN TO
LOS ANGELES COUNTY ENGINEER
403 LOS ANGELES COUNTY ENGINEERING BLDG.

75F3098 CE #310 9-67

Notes Ck'd by	Survey of L.A.G. Precise Level Net
Map No.	JN 030102 Tape Std °F
Office Work	Surveyed by R.C. Bowers
Checked	Notes RCB Date 11/24/68
Date	Indexed

F.B. 3735 PG. 127

B.M. 101-60 (U.S.C. & G.S. V 427, 1935)

B.M. Desc. O.K., 11/29/68 per F.B. 2410-22 RC Bowers

About 605 ft. N of Avenue S

B.M. Desc O.K. 9-20-73 Per FB 2410-22 CKL

" " O.K. 6-4-76 " " CKL

Note: Any Additions or Changes on this Sheet Must be Made or Circled in Red Ink With Date and Name of Person Making Change.

PLEASE RETURN TO
LOS ANGELES COUNTY ENGINEER
403 LOS ANGELES COUNTY ENGINEERING BLDG.

Do not extend this side of this line.

76F3098 CE#310 9-67

Notes Ck'd by	Survey of LAG Prense Level Net
Map No.	JN 0301.02 Tape Std °F
Office Work	Surveyed by R.C. Bowers
Checked	Notes RCB Date 11/30/68
Date	Indexed C. J. GALLI

F.B. 3735 PG. 129

B.M. 101-61 (U.S.C.&G.S. # J 488, 1955)

B.M. Desc. O.K., 11/29/68 per F.B. 2410-22 RCB

About 780 ft. N of Avenue S

B.M. Desc. OK 9-20-73 PER F.B. 2410-22 CKL

" " OK 6-4-76 " " CKL

Note: Any Additions or Changes on this Sheet Must be Made or Circled in Red Ink With Date and Name of Person Making Change.

Do not extend this side of this line.

PLEASE RETURN TO
LOS ANGELES COUNTY ENGINEER
403 LOS ANGELES COUNTY ENGINEERING BLDG.

76F3098 CE#310 9-67

Notes Ck'd by	Survey of L.A.G. Precise Lev/Net F.B. 3735 Pg. 131
Map No.	JN 0301-02 Tape Std °F
Office Work	Surveyed by R.C. Bowers
Checked	Notes RCB Date 11/29/68
Date	Indexed C. J. GALLI

B.M. 101-62 (U.S.C.&G.S. H 488, 1955)

B.M. Desc. O.K., 11/29/68 per F.B. 2410-22 RCB

About 950 ft N of Avenue S

B.M. Desc. OK 9-30-73 Per F.B. 2410-22 CKG

" " OK 6-4-76 " " CKL

Note: Any Additions or Changes on this Sheet Must be Made or Circled in Red Ink With Date and Name of Person Making Change.

Do not extend this side of this line.

PLEASE RETURN TO
LOS ANGELES COUNTY ENGINEER
403 LOS ANGELES COUNTY ENGINEERING BLDG.

76F3098 CE#310 9-67

Notes Ck'd by	Survey of L.A.G. Precise Level Net
Map No.	JN 030102 Tape Std °F
Office Work	Surveyed by R.C. Bowers
Checked	Notes RCB Date 4/30/68
Date	Indexed C. J. GALLI

F.B. 3735 PG. 133

B.M. 101-63 (U.S.C. & G.S. 5427, 1935)

B.M. Desc. O.K. 11/29/68 per F.B. 2410-23 RCB
About 1085 ft. N of Avenue S
B.M. Desc. OK 9-20-73 PER FB 2410-23 CKL
" " OK 6-4-76 " " " CKL

Note: Any Additions or Changes on this Sheet Must be Made or Circled in Red Ink With Date and Name of Person Making Change.

Do not extend this side of this line.

PLEASE RETURN TO
LOS ANGELES COUNTY ENGINEER
403 LOS ANGELES COUNTY ENGINEERING BLDG.

76F3098 CE#310 9-67

Notes Ck'd by
Map No.
Office Work
Checked
Date

Survey of L.A.C. Precise Leveling F.B. 3735 Pg 135
JN Tape Std °F
Surveyed by R.C. Bowers
Notes RCB Date 4/1968
Indexed C. J. GALLI

B.M. 101-64 (U.S.C. & G.S. R 427, 1935)

B.M. Desc. O.K., 11/30/68 per F.B. 2410-23 RCB

About 1245 Ft. N of Avenue S

B.M. Desc O.K. 9-20-73 Per F.B. 2410-23 L.K.S.

B.M. " OK 6-2-76 " " " L.K.L.

Note: Any Additions or Changes on this Sheet Must be Made or Circled in Red Ink With Date and Name of Person Making Change.

Do not extend this dtp of this line.

PLEASE RETURN TO
LOS ANGELES COUNTY ENGINEER
403 Los Angeles County Engineering Bldg.

765098 CE#310 9-67

Notes Ck'd by	Survey of L.A.G. Precise Level Net
Map No.	JN 0301.02 Tape Std °F
Office Work	Surveyed by R.C. Bowers
Checked	Notes RCB Date 11/30/68
Date	Indexed C. J. GALLI

F.B. 3735 PG 137

Set

B.M. 101-64A (U.S.C.&G.S. L 1147, 1961)

1.2 Miles S along the S.P. R.R. from the Station in Palmdale. 136.5 ft. W. of the centerline of Sierra Hwy, 85.5 ft. E. of the E. rail of the S.P.R.R., 14.0 ft. N.E. of B.M. 101-64 (USC&GS R 427, 1935) and 3.2 Ft. So. of a telephone pole with a white painted stripe. A U.S.C.&G.S. Br. B.M. disk, stamped "L 1147, 1961", on a 5/8" Copper clad rod driven into the ground to refusal depth, down 2" inside of a Conc. post, which is up 3", with a witness post 2.5 ft. So.

BM DESC. "OK" PER F.B. 3735-137 9-20-73 CKL

" "OK" 6-4-76 CKL

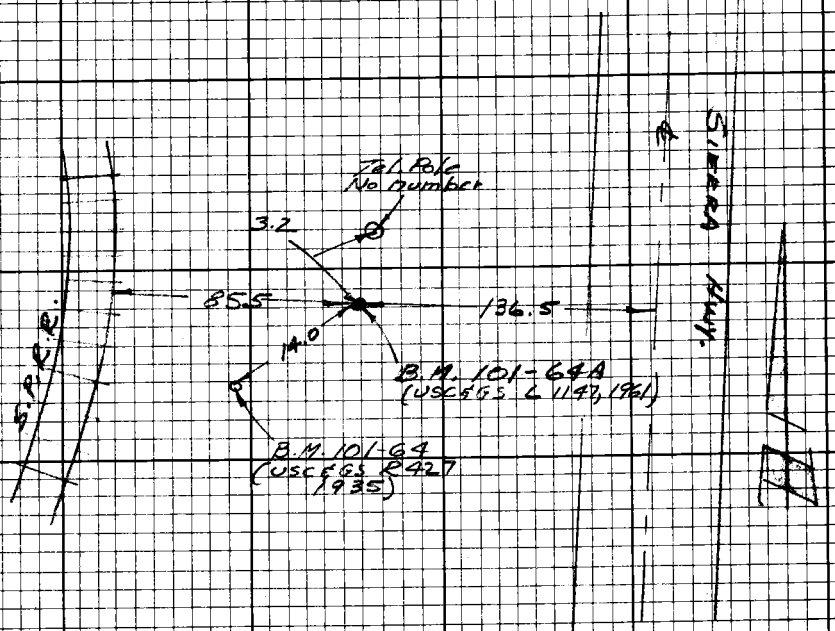

Note: Any Additions or Changes on this Sheet Must be Made or Circled in Red Ink With Date and Name of Person Making Change.

Do not extend this side of this line.

PLEASE RETURN TO
LOS ANGELES COUNTY ENGINEER
403 LOS ANGELES COUNTY ENGINEERING BLDG.

76F3093 CE#310 9.67

Notes Ck'd by	Survey of L.A.G. Precise Land Net
Map No.	JN 030102 Tape Std °F
Office Work	Surveyed by RCBowers
Checked	Notes RCB Date 11/29/68
Date	Indexed C. J. GALLI

F.B. 3735 PG. 139

B.M. 101-65 (USC&GS Q 427, 1935)

B.M. Desc. O.K., 11/29/68 per F.B. 2410-23 RCB
About 0.8 mi south of Avenue R

B.M. Desc. OK 9-20-73 Per FB 2410-23 CKG

B.M. Desc. OK 6-4-76 " " CKG

Note: Any Additions or Changes on this Sheet Must be Made or Circled in Red Ink With Date and Name of Person Making Change.

Do not extend this side of this line.

PLEASE RETURN TO
LOS ANGELES COUNTY ENGINEER
403 LOS ANGELES COUNTY ENGINEERING BLDG.

76F3098 CE#310 9-67

Notes Ck'd by	Survey of L.A.Co. Precise Level Net
Map No.	JN 050102 Tape Std °F
Office Work	Surveyed by R.C. Bowers
Checked	Notes RCB Date 11/30/68
Date	Indexed C. J. GALLI

F.B. 3735 PG. 141

B.M 101-66 (USC&GS P-427, 1935)

B.M. Desc. O.K., 11/~~30~~ 29/68 per F.B 2410-23 RCB

About 0.80 mi. south of Avenue R

B.M 101-66 Desc OK 9-20-73, FB 2410-23 CKL

" " OK 6-4-76 " CKL

Note: Any Additions or Changes on this Sheet Must be Made or Circled in Red Ink With Date and Name of Person Making Change.

Do not extend this side of this line.

PLEASE RETURN TO
LOS ANGELES COUNTY ENGINEER
403 LOS ANGELES COUNTY ENGINEERING BLDG.

76F3098 CE#310 9-67

Notes Ck'd by	Survey of L.A.G. Proceeded Net F.B. 3735 Pg. 143
Map No.	JN0701.02 Tape Std °F
Office Work	Surveyed by RCBowers
Checked	Notes RCB Date 11/29/68
Date	Indexed C. J. GALLI

B.M. 101-67 (USC&GS N 427, 1935)

B.M. Desc. O.K., 11/29/68 per F.B. 2410-24, RCB
About 0.70 mi. South of Avenue R

~~B.M. Desc. OK 9-20-73 per F.B. 2410-22 CKL~~

B.M. DESTROYED 9-20-73 CKL

Note: Any Additions or Changes on this Sheet Must be Made or Circled in Red Ink With Date and Name of Person Making Change.

Do not extend this side of this line.

PLEASE RETURN TO
LOS ANGELES COUNTY ENGINEER
403 LOS ANGELES COUNTY ENGINEERING BLDG.

76F3098 CE#310 9-67

Notes Ck'd by	Survey of LAG. Precise Level Net
Map No.	JN 0301-02 Tape Std °F
Office Work	Surveyed by R.C. Bowers
Checked	Notes RCB Date 11/30/68
Date	Indexed C. J. GALLI

F.B. 3735 PG. 145

B.M. 101-68 (M 427, 1935, USC&GS)

B.M. Desc. O.K., 11/30/68 per F.B. 2410-24 RCB
About 0.65 mi. south of Avenue R
B.M. Desc. OK 9-20-73 Per F.B. 2410-24 CKG
" " OK 6-4-76 " " CKG

Note: Any Additions or Changes on this Sheet Must be Made or Circled in Red Ink With Date and Name of Person Making Change.

PLEASE RETURN TO
LOS ANGELES COUNTY ENGINEER
403 LOS ANGELES COUNTY ENGINEERING BLDG.

Do not extend this side of this line.

76F3098 CE#310 9.67

Notes Ck'd by	Survey of LAco. Precise Level Net
Map No.	JN 030102 Tape Std °F
Office Work	Surveyed by R.C. Bowers
Checked	Notes RCB Date 11/30/68
Date	Indexed C. J. GALLI

F.B. 3735 PG. 147

B.M. 101-69 (U.S.C.&G.S. L 427, 1935)
B.M. Desc. OK, 11/29/68 per F.B. 2410-24 RCB
About 0.60 mi. south of Avenue R
B.M. Desc OK 9-20-73 PER F.B. 2410-24 CKL
" " OK 6-4-76 " " CKL

Note: Any Additions or Changes on this Sheet Must be Made or Circled in Red Ink With Date and Name of Person Making Change.

PLEASE RETURN TO
LOS ANGELES COUNTY ENGINEER
403 LOS ANGELES COUNTY ENGINEERING BLDG.

Do not extend this side of this line.

76F3098 CE#310 9-67

Notes Ck'd by	Survey of L.A.G. Precise Level Net
Map No.	JN 0301.02 Tape Std °F
Office Work	Surveyed by R.C. Bowers
Checked	Notes RCB Date 11/30/68
Date	Indexed C. J. GALLI

F.B. 3735 PG. 149

B.M. 101-70 (U.S.C.&G.S. K 427, 1935)

B.M. Desc. O.K., 11/30/68 per F.B. 2410-24 RCB

About 0.55 mi south of Avenue R

B.M. Desc. OK 9-20-73 Per FB 2410-24 CKL

" " OK 6-4-76 " " " CKL

Note: Any Additions or Changes on this Sheet Must be Made or Circled in Red Ink With Date and Name of Person Making Change.

Do not extend this side of this line.

PLEASE RETURN TO
LOS ANGELES COUNTY ENGINEER
403 LOS ANGELES COUNTY ENGINEERING BLDG.

76F3098 CE#310 9-67

Notes Ck'd by	Survey of L.A.G. Precise Level Net
Map No.	JN 0301.02 Tape Std °F
Office Work	Surveyed by R.C. Bowers
Checked	Notes RCB Date 11/30/68
Date	Indexed C. J. GALLI

F.B. 3735 PG 151

B.M. 101-71 (U.S.C. & G.S. J 427, 1935)

B.M. Desc. O.K., 11/30/68 per F.B. 2410-25 RCB

About 0.55 mi. south of Avenue R

B.M. Desc. OK 9-20-73 per FB 2410-25 CKL

" " OK 6-4-76 " " " CKL

Note: Any Additions or Changes on this Sheet Must be Made or Circled in Red Ink With Date and Name of Person Making Change.

PLEASE RETURN TO
LOS ANGELES COUNTY ENGINEER
403 LOS ANGELES COUNTY ENGINEERING BLDG.

Do not extend this side of this line.

76F3098 CE#310 9-67

Notes Ck'd by	Survey of L.A.C. Precise Level Net
Map No.	JN 0301-02 Tape Std °F
Office Work	Surveyed by R.C. Bowers
Checked	Notes RCB Date 11/30/68
Date	Indexed C. J. GALLI

F.B. 3735 Pg. 153

B.M. 101-72 (U.S.C. & G.S. H 427, 1935)

B.M. Desc. O.K., 11/30/68 per F.B. 2410-25 RCB
About 0.50 mi. south of Avenue R

B.M. Desc OK. 9-20-73 Per. F.B. 2410-25 CKG
" " OK 6-4-76 " " CKL

Note: Any Additions or Changes on this Sheet Must be Made or Circled in Red Ink With Date and Name of Person Making Change.

Do not extend this side of this line.

PLEASE RETURN TO
LOS ANGELES COUNTY ENGINEER
403 LOS ANGELES COUNTY ENGINEERING BLDG.

76F3098 CE#310 9-67

Notes Ck'd by	Survey of L.A. Co. Precise Level Net
Map No.	JN 6301.02 Tape Std °F
Office Work	Surveyed by R.C. Bowers
Checked	Notes RCB Date 11/30/68
Date	Indexed C. J. GALLI

F.B. 3735 PG. 155

B.M. 101-73 (USC&GS. F 811, 1947)

B.M. Desc. O.K., 11/~~30~~ 24/68, per F.B. 2410-25 RCB
About 0.45 mi south of Avenue R

B.M. NOT RECOVERED 9-20-73 CKL

Note: Any Additions or Changes on this Sheet Must be Made or Circled in Red Ink With Date and Name of Person Making Change.

Do not extend this side of this line.

PLEASE RETURN TO
LOS ANGELES COUNTY ENGINEER
403 LOS ANGELES COUNTY ENGINEERING BLDG.

76F3098 CE#310 9-67

Notes Ck'd by	Survey of L.A.Co. Precise Level Net F.B. 3735 Pg 157
Map No.	JN 030102 Tape Std °F
Office Work	Surveyed by R.C. Bowers
Checked	Notes RCB Date 11/30/68
Date	Indexed C. J. GALLI

B.M. 101-74 (U.S.C. & G.S. F-427, 1935)

B.M. Desc. OK, 11/30/68 per F.B. 2410-25 RCB
About 0.40 mi. south of Avenue R
B.M. Desc OK, 9-20-73 PER F.B. 2410-25 CKL
" " OK 6-4-76 " " " CKL

Note: Any Additions or Changes on this Sheet Must be Made or Circled in Red Ink With Date and Name of Person Making Change.

Do not extend this side of this line.

PLEASE RETURN TO
LOS ANGELES COUNTY ENGINEER
403 LOS ANGELES COUNTY ENGINEERING BLDG.

76F3098 CE#310 9-67

Notes Ck'd by	Survey of L.A.C. Precise Level Net F.B. 3735 Pg. 159
Map No.	JN 030102 Tape Std °F
Office Work	Surveyed by R.C. Bowers
Checked	Notes RCB Date 11/30/68
Date	Indexed C. J. GALLI

B.M. 101-75 (USC&GS △ PEACH, 1938)

B.M. Desc. O.K., 11/29/68 per F.B. 2410-26 RCB

About 0.40 mi south of Avenue R

BM 101-75 Not Recovered 9-20-73 CKC

Note: Any Additions or Changes on this Sheet Must be Made or Circled in Red Ink With Date and Name of Person Making Change.

Do not extend this side of this line.

PLEASE RETURN TO
LOS ANGELES COUNTY ENGINEER
403 LOS ANGELES COUNTY ENGINEERING BLDG.

76F3098 CE#310 9-67

Notes Ck'd by	Survey of L.Mo. Precise Level Net
Map No.	JN 0301.02 Tape Std °F
Office Work	Surveyed by R. L. Bowers
Checked	Notes RCB Date 11/30/68
Date	Indexed C. J. GALLI

F.B. 3735 PG. 161

B.M. 101-76 (USC&GS E 427, 1935)

B.M. Desc. O.K., 11/29/68 per F.B. 2410-26 RCB

About 0.35 mi south of Avenue R

BM Desc OK 9-20-73 FB 2410-26 CKh

" " OK 6-4-76 " " " CKh

Note: Any Additions or Changes on this Sheet Must be Made or Circled in Red Ink With Date and Name of Person Making Change.

Do not extend this side of this line.

PLEASE RETURN TO
LOS ANGELES COUNTY ENGINEER
403 LOS ANGELES COUNTY ENGINEERING BLDG.

76F3098 CE#310 9-67

Notes Ck'd by	Survey of L.A. to Precise Land Net
Map No.	JN 030102 Tape Std °F
Office Work	Surveyed by R.C. Bowers
Checked	Notes RCB Date 11/29/68
Date	Indexed C. J. GALLI

F.B. 3735 Pg. 163

B.M. 101-77

B.M. not recovered, Prob. destroyed 11/29/68 RCB

Note: Any Additions or Changes on this Sheet Must be Made or Circled in Red Ink With Date and Name of Person Making Change.

Do not extend this side of this line.

PLEASE RETURN TO
LOS ANGELES COUNTY ENGINEER
403 LOS ANGELES COUNTY ENGINEERING BLDG.

76F3098 CE # 310 9-67

Notes Ck'd by	Survey of L.A. Co. Pressed Lead No. F.B. 3735 Pg. 165
Map No.	JN 0301.02 Tape Std °F
Office Work	Surveyed by R.C. Bowers
Checked	Notes RCB Date 11/30/68
Date	Indexed C. J. GALLI

B.M. 101-78 (U.S.C. & G.S. C 427, 1935)
B.M destroyed 11/30/68 RCB

Note: Any Additions or Changes on this Sheet Must be Made or Circled in Red Ink With Date and Name of Person Making Change.

Do not extend this side of this line.

PLEASE RETURN TO
LOS ANGELES COUNTY ENGINEER
403 LOS ANGELES COUNTY ENGINEERING BLDG.

76F3098 CE#310 9-67

F.B. 3735 PG 167

Notes Ck'd by	Survey of L.A.Co. Precise Level Net
Map No.	JN 0301.02 Tape Std °F
Office Work	Surveyed by R.C. Bowers
Checked	Notes RCB Date 11/29/68
Date	Indexed C. J. GALLI

B.M. 101-79 (B 427, 1935, U.S.C.&G.S.)

Fd. B.M. Destroyed. 11/29/68 RCB

Note: Any Additions or Changes on this Sheet Must be Made or Circled in Red Ink With Date and Name of Person Making Change.

Do not extend this side of this line.

PLEASE RETURN TO
LOS ANGELES COUNTY ENGINEER
403 LOS ANGELES COUNTY ENGINEERING BLDG.

76F3098 CE #310 9-67

Notes Ck'd by	Survey of L.A.Co. Precise Level (W) F.B. 3735 Pg. 169
Map No.	JN 0301.02 Tape Std °F
Office Work	Surveyed by R.C. Bowers
Checked	Notes RCB Date 11/29/68
Date	Indexed C. J. GALLI

B.M. 101-80 (U.S.C. & G.S. A 427, 1935)

B.M. Desc. O.K., 11/29/68 per F.B. 2410-27 RCB
About 0.15 mi south of Avenue R
B.M. Desc. OK 9-20-73 Per FB 2410-27 [illegible]
" " OK 6-4-76 " " " CKL

Note: Any Additions or Changes on this Sheet Must be Made or Circled in Red Ink With Date and Name of Person Making Change.

Do not extend this side of this line.

PLEASE RETURN TO
LOS ANGELES COUNTY ENGINEER
403 LOS ANGELES COUNTY ENGINEERING BLDG.

76F3098 CE#310 9-67

Notes Ck'd by	Survey of L.A.G. Precise Level Net
Map No.	JN 030102 Tape Std °F
Office Work	Surveyed by R.C. Bowers
Checked	Notes RCB Date 11/30/68
Date	Indexed C. J. GALLI

F.B. 3935 Pg. 171

B.M. 101-82 (U.S.C. & G.S. Y 426, 1935)
B.M. description OK, 11/30/68 per F.B. 2410-27 RCB
About 0.05 mi south of Avenue R
BM 101-82 Desc OK 9-20-73 FB 2410-27 CKG
" " OK 6-4-76 " " CKL

Note: Any Additions or Changes on this Sheet Must be Made or Circled in Red Ink With Date and Name of Person Making Change.

Do not extend this side of this line.

PLEASE RETURN TO
LOS ANGELES COUNTY ENGINEER
403 LOS ANGELES COUNTY ENGINEERING BLDG.

76F3098 CE#31D 9-67

Notes Ck'd by	Survey of Ink Co. Precise Level Net F.B. 3735 Pg 173
Map No.	JN 0301.024 Tape Std °F
Office Work	Surveyed by G.E. Dreier
Checked	Notes J.M.M. Date 11-27-68
Date	Indexed C. J. GALLI

BM 101-83 (U.S.C. & G.S. W-426 1935)
BM 101-83, Not Recovered, due to Const. 11-27-68 J.M.M.

Note: Any Additions or Changes on this Sheet Must be Made or Circled in Red Ink With Date and Name of Person Making Change.

Do not extend this side of this line.

PLEASE RETURN TO
LOS ANGELES COUNTY ENGINEER
403 LOS ANGELES COUNTY ENGINEERING BLDG.

76F3098 CE#310 9-67

Notes Ck'd by
Map No.
Office Work
Checked
Date

Survey of L.A. Co. Precise Level Net
JN 0301.02 Tape Std °F
Surveyed by J. Maldonado
Notes J.M.M. Date 11-27-68
Indexed C. J. GALLI

F.B. 3735 Pg. 175

(USC&GS E 811, 1947)
BM 101-84 Not Recovered 11-27-68, due to Const. J.M.M.

Note: Any Additions or Changes on this Sheet Must be Made or Circled in Red Ink With Date and Name of Person Making Change.

Do not extend this side of this line.

PLEASE RETURN TO
LOS ANGELES COUNTY ENGINEER
403 LOS ANGELES COUNTY ENGINEERING BLDG.

76F3098 CE#310 9-67

Notes Ck'd by	Survey of L.A. Co. Precise Level Net
Map No.	JN 0301.02 Tape Std °F
Office Work	Surveyed by J. Maldonado
Checked	Notes RCB Date 12/2/68
Date	Indexed C. J. GALLI

F.B. 3735 PG. 177

BM 101-85 (USC&GS D 811, 1947)
Not recovered due to lumber stacked over the mark
12/2/68 RC Bowers

BM DESC OK 9-20-73 PER F.B. 2410-28 CKG
" " OK 6-4-76 " " " CKG

Note: Any Additions or Changes on this Sheet Must be Made or Circled in Red Ink With Date and Name of Person Making Change.

Do not extend this side of this line.

PLEASE RETURN TO
LOS ANGELES COUNTY ENGINEER
403 LOS ANGELES COUNTY ENGINEERING BLDG.

76F3098 CE#310 9-67

Notes Ck'd by	Survey of LA Co Precise Level Net
Map No.	JN 0301.02 Tape Std °F
Office Work	Surveyed by OE Dreier
Checked	Notes R. Siemann Date 11-27-68
Date	Indexed C. J. GALLI

F.B. 3735 PG. 179

B.M. 101-86 (U.S.C.&G.S. S-487 1955)

B.M. DESC. O.K. 11-27-68 PER F.B. 2410-29 R.S.

B.M. DESC. OK 9-20-73 PER FB 2410-29 CKS

" " OK 6-4-76 " " " CKS

Note: Any Additions or Changes on this Sheet Must be Made or Circled in Red Ink With Date and Name of Person Making Change.

Do not extend this side of this line.

PLEASE RETURN TO
LOS ANGELES COUNTY ENGINEER
403 LOS ANGELES COUNTY ENGINEERING BLDG.

76F3098 CE#310 9-67

Notes Ck'd by	Survey of LA Co Precise Level Net
Map No.	JN 0301.02 Tape Std °F
Office Work	Surveyed by G.E. Dreier
Checked	Notes R.A. MOORE Date 11-27-68
Date	Indexed C. J. GALLI

F.B. 3735 PG. 181

B.M. 101-87 (U.S.C.&G.S. R-487 1955)

B.M. DESC. OK. 11-27-68 PER F.B. 2410-29 R.A.M.

B.M. DESC. OK 9-20-73 PER FB 2410-29 CKG

" " OK 6-4-76 " " " CKG

Note: Any Additions or Changes on this Sheet Must be Made or Circled in Red Ink With Date and Name of Person Making Change.

Do not extend this side of this line.

PLEASE RETURN TO
LOS ANGELES COUNTY ENGINEER
403 LOS ANGELES COUNTY ENGINEERING BLDG.

76F3098 CE#310 9-67

Notes Ck'd by	Survey of L.A. Co. Precise Level Net
Map No.	JN 0301.02 Tape Std °F
Office Work	Surveyed by G.E. Dreier
Checked	Notes Maldonado Date 11-27-68
Date	Indexed C. J. GALLI

F.B. 3735 PG. 183

B.M. 101-88 (U.S.C. & G.S. Q-487 1955)

B.M. DESC. OK 11-27-68 PER F.B. 2410-29 J.M.M.

B.M. DESC OK 9-20-73 PER F.B. 2410-29 CKL

" " OK 6-4-76 " " CKL

Note: Any Additions or Changes on this Sheet Must be Made or Circled in Red Ink With Date and Name of Person Making Change.

Do not extend this side of this line.

PLEASE RETURN TO
LOS ANGELES COUNTY ENGINEER
403 LOS ANGELES COUNTY ENGINEERING BLDG.

76F3098 CE#310 9-67

Notes Ck'd by	Survey of L.A. Co. Precise Level Net
Map No.	JN 0301.02 Tape Std °F
Office Work	Surveyed by G.E. Dreier
Checked	Notes J. Maldonado Date 11-27-68
Date	Indexed C. J. GALLI

F.B. 3735 PG 186

B.M. 101-89H (U.S.C.&G.S. R-426 1935)

B.M. DESC. O.K. 11-27-68 PER F.B. 2410-30B JMM

BM DESC OK 9-20-73 PER FB 2410-30 B CKL

" " OK 6-4-76 " " " CKL

Note: Any Additions or Changes on this Sheet Must be Made or Circled in Red Ink With Date and Name of Person Making Change.

Do not extend this side of this line.

PLEASE RETURN TO
LOS ANGELES COUNTY ENGINEER
403 LOS ANGELES COUNTY ENGINEERING BLDG.

76F3098 CE#310 9-67

Notes Ck'd by	Survey of L.A. CO PRECISE LEVEL NET
Map No.	JN 0301.02 Tape Std °F
Office Work	Surveyed by G. E. Dreier
Checked	Notes J. Maldonado Date 11-27-68
Date	Indexed C. J. GALLI

F.B. 3735 Pg 187

B.M. 101-89 (U.S.C.&G.S. C-811 1947)

B.M. DESC OK 11-27-68 PER F.B. 2410-30 JMM

B.M. DESC OK 9-20-73 PER F.B. 2410-30 CKL

" " OK 6-4-76 " " CKL

Note: Any Additions or Changes on this Sheet Must be Made or Circled in Red Ink With Date and Name of Person Making Change.

Do not extend this side of this line.

PLEASE RETURN TO
LOS ANGELES COUNTY ENGINEER
403 LOS ANGELES COUNTY ENGINEERING BLDG.

76F3098 CE#310 9-67

Notes Ck'd by _____
Map No. _____
Office Work _____
Checked _____
Date _____

Survey of L.A.C.O. PRECISE LEVELING F.B. 3735 PG 189
JN 03002 Tape _____ Std _____ °F
Surveyed by G.E. Dreier
Notes J.M. Maldonado Date 11-27-68
Indexed C. J. GALLI

B.M. 101-90 CUS.C.&G.S. Y-811 1947)
B.M. DESC. OK 11-27-68 PER F.B. 2410-30 J.M.M.
B.M. DESC OK 9-20-73 PER F.B. 2410-30 C.J.G.
" " OK 6-4-76 " " " " G.K.L.

Note: Any Addition or Changes on this Sheet Must be Made or Circled in Red Ink With Date and Name of Person Making Change.

Do not extend this side of this line.

PLEASE RETURN TO
LOS ANGELES COUNTY ENGINEER
403 LOS ANGELES COUNTY ENGINEERING BLDG.

7615098 CE#31D 9-67

Notes Ck'd by _____
Map No. _____
Office Work _____
Checked _____
Date _____

Survey of L.A. CO. PRECISE LEVEL NET F.B. 3735 PG. 191
JN 23010 Tape _____ Std ___ °F
Surveyed by O.E. Dreier
Notes J. Macdonald Date 11-27-68
Indexed C. J. GALLI

BM 101 - 91 (U.S.C.&G.S. Q-426 1935)
B.M. DESC. OK 11-27-68 PER F.B. 2410-30 JMM
B.M. DESC OK 9-20-73 PER F.B. 2410-30 CKL
B.M. " OK 6-4-76 " " CKL

Note: Any Additions or Changes on this Sheet Must be Made or Circled in Red Ink With Date and Name of Person Making Change.

Do not extend this side of this line.

PLEASE RETURN TO
LOS ANGELES COUNTY ENGINEER
403 LOS ANGELES COUNTY ENGINEERING BLDG.

76R3098 CE#310 9-67

Notes Ck'd by	Survey of L.A. Co PRECISE LEVELNET F.B. 3735 Pg. 193
Map No.	JN 0301.02 Tape Std °F
Office Work	Surveyed by C. E. Dreier
Checked	Notes R. A. MOORE Date 11-27-68
Date	Indexed J. GALLI

B.M. 101-92 (U.S.C.&G.S R 811 1947)

B.M. DESC OK 11-27-68 PER FB 2410-30 R.A.M.

B.M. Destroyed FD Remains 9-20-73 C.K. Lind

Note: Any Additions or Changes on this Sheet Must be Made or Circled in Red Ink With Date and Name of Person Making Change.

PLEASE RETURN TO
LOS ANGELES COUNTY ENGINEER
403 LOS ANGELES COUNTY ENGINEERING BLDG.

Do not extend this side of this line.

76F3098 CE# 310 9-67

Notes Ck'd by	Survey of LA Co PRECISE LEVEL NET
Map No.	JN 0301.02 Tape Std °F
Office Work	Surveyed by G. E. Dreier
Checked	Notes R. A. Moore C. J. GALLI Date 11-27-68
Date	Indexed

F.B. 3735 Pg 195

B.M. 101-93 (U.S.G.S. 2657 B 1902 38)
B.M. DESC OK 11-27-68 PER. F.B. 2410-31 R.A.M.
B.M. DESC OK 9-20-73 PER FB 2410-31 CKL
" " OK 6-4-76 " " CKL

Note: Any Additions or Changes on this Sheet Must be Made or Circled in Red Ink With Date and Name of Person Making Change.

Do not extend this side of this line.

PLEASE RETURN TO
LOS ANGELES COUNTY ENGINEER
403 LOS ANGELES COUNTY ENGINEERING BLDG.

76F3098 CE #310 9.67

Notes Ck'd by	Survey of L.A. Co. PRECISE LEVEL NET
Map No.	JN 030602 Tape Std °F
Office Work	Surveyed by G.E. Dreier
Checked	Notes R.A. MOORE Date 11-27-68
Date	Indexed C. J. GALLI

F.B. 3735 Pg. 197

B.M. 101-94 (U.S.C.&G.S X 811 1947)
B.M. DESC OK 11-27-68 PER FB 2410-31 R.A.M.

SPRR 184 ft N of ℄ of Palmdale Blvd; 41 ft W of a large tel. pole; 10.6 ft. W of a N-S fence; 5 ft. E of E rail of a side track. No witness post.

B.M. DESC OK 9-26-73 PER FB 2410-31 CKL
" " OK 6-4-76 " " CKL

Note: Any Additions or Changes on this Sheet Must be Made or Circled in Red Ink With Date and Name of Person Making Change.

Do not extend this side of this line.

PLEASE RETURN TO
LOS ANGELES COUNTY ENGINEER
403 LOS ANGELES COUNTY ENGINEERING BLDG.

76F3098 CE#310 9.67

Notes Ck'd by	Survey of L.A.C. PRECISE LEVEL NET
Map No.	JN 0301.02 Tape Std °F
Office Work	Surveyed by G.E. Dreier
Checked	Notes R.A. MOORE Date 11-27-68
Date	Indexed C.J. GALLI

F.B. 3735 Pg. 199

B.M. 101-95 (U.S.C.&G.S. B811 1947)
B.M. DESC. OK 11-27-68 PER FB 2410-31A R.A.M.
BM DESC. OK. 9-26-73 PER FB 2410 31-A CKL
" " OK 6-4-76 " " CKL.
" " OK

Note: Any Additions or Changes on this Sheet Must be Made or Circled in Red Ink With Date and Name of Person Making Change.

Do not extend this side of this line.

PLEASE RETURN TO
LOS ANGELES COUNTY ENGINEER
403 LOS ANGELES COUNTY ENGINEERING BLDG.

76F3098 CE# 310 9.67

Notes Ck'd by	Survey of L.A. Co. PRECISE LEVELNET
Map No.	JN 0301.02 Tape Std °F
Office Work	Surveyed by C. E. Dreier
Checked	Notes R. A. MOORE Date 11-27-68
Date	Indexed C. J. GALL

F.B. 3735 PG. 201

B.M. 101-96 (U.S.C&G.S A811 1947)
B.M. DESC. OK 11-27-68 PER FB 2410-31 R.A.M.
79.8 ft. SW of a chain link fence cor. post; 49.3 feet
NE of a railroad sign post "DIVEGING ROUTE 35"
BM DESC. OK 9-26-73 PER FB 2410-31 CKL
" " OK 6-4-76 " " CKL

Note: Any Additions or Changes on this Sheet Must be Made or Circled in Red Ink With Date and Name of Person Making Change.

Do not extend this side of this line.

PLEASE RETURN TO
LOS ANGELES COUNTY ENGINEER
403 LOS ANGELES COUNTY ENGINEERING BLDG.

76E3098 CE#310 9.67

Notes Ck'd by	Survey of L.A.Co PRECISE LEVEL NET
Map No.	JN 0301.02 Tape Std °F
Office Work	Surveyed by G.E. Dreier
Checked	Notes R.A. MOORE Date 11-27-68
Date	Indexed C.J. GALLI

F.B. 3735 PG 703

B.M. 101-97 (U.S.C.&G.S. M 426 1935)
B.M. DESC. OK 11-27-68 PER F.B. 2410-32 R.A.M.
B.M. DESC OK 9-26-73 PER FB 2410-32 C.K.L.
" " OK 6-4-76 " " " CKL

Note: Any Additions or Changes on this Sheet Must be Made or Circled in Red Ink With Date and Name of Person Making Change.

Do not extend this side of this line.

PLEASE RETURN TO
LOS ANGELES COUNTY ENGINEER
403 LOS ANGELES COUNTY ENGINEERING BLDG.

76F3098 CE# 310 9.67

Notes Ck'd by	Survey of L.A. Co PRECISE LEVEL NET
Map No.	JN 0301.02 Tape Std °F
Office Work	Surveyed by G.E. DREIER
Checked	Notes R.A. MOORE Date 11-21-68
Date	Indexed C.J. GALLI

F.B. 3735 Pg. 205

B.M. 101-98 (U.S.C.& G.S. L 426 1935)
B.M. DESC OK 11-21-68 PER F.B. 2410-32 R.A.M.
B.M. DESTROYED Fd. REMAINS 9-26-73 CKC

Note: Any Additions or Changes on this Sheet Must be Made or Circled in Red Ink With Date and Name of Person Making Change.

PLEASE RETURN TO
LOS ANGELES COUNTY ENGINEER
403 LOS ANGELES COUNTY ENGINEERING BLDG.

Do not extend this side of this line.

76F3098 CE#310 9.67

Notes Ck'd by	Survey of A.Co.PRECISE LEVEL NET
Map No.	JN 0301.02 Tape Std °F
Office Work	Surveyed by G.E. Dreier
Checked	Notes R.A. MOORE O.J. GALLI Date 12-2-68
Date	Indexed

F.B. 3735 Pg 207

B.M. 101-99 (U.S.C.&G.S. K426 1935)
B.M. DESC. OK 12-2-68 PER F.B. 2410-32 R.A.M.
B.M. DESC OK 9-26-73 PER F.B. 2410-32 CKL
" " OK 6-4-76 " " CKL

Note: Any Additions or Changes on this Sheet Must be Made or Circled in Red Ink With Date and Name of Person Making Change.

Do not extend this side of this line.

PLEASE RETURN TO
LOS ANGELES COUNTY ENGINEER
403 LOS ANGELES COUNTY ENGINEERING BLDG.

76F3098 CE#310 9.67

Notes Ck'd by	Survey of L.A. Co. PRECISE LEVEL NET
Map No.	JN 0301.02 Tape Std °F
Office Work	Surveyed by G.E. DREIER
Checked	Notes R.A. MOORE Date 12-2-68
Date	Indexed C.J. GALLI

F.B. 3735 PG 209

B.M. 101-100 (U.S.C.&G.S. J 426 1935)

B.M. DESC OK 12-2-68 PER F.B. 2410-32 R.A.M.

B.M. Not RECOVERED 9-26-73 E.K.C.

Note: Any Additions or Changes on this Sheet Must be Made or Circled in Red Ink With Date and Name of Person Making Change.

Do not extend this side of this line.

PLEASE RETURN TO
LOS ANGELES COUNTY ENGINEER
403 LOS ANGELES COUNTY ENGINEERING BLDG.

76F3098 CE#310 9.67

Notes Ck'd by	Survey of L.A. Co PRECISE LEVEL NET
Map No.	JN 0301.02 Tape Std °F
Office Work	Surveyed by G.E. DREIER
Checked	Notes R.A. MOORE Date 11-21-68
Date	Indexed C. J. GALLI

F.B. 7135 Pg. 211

B.M. 101-101 (U.S.C.&G.S. G 426 1935)
B.M. DESC OK 11-21-68 PER F.B. 2410-33 R.A.M.
B.M. DESC, "OK" 9-26-73 PER FB 2410-33 CKL
" " OK 6-4-76 " " " CKL

Note: Any Additions or Changes on this Sheet Must be Made or Circled in Red Ink With Date and Name of Person Making Change.

PLEASE RETURN TO
LOS ANGELES COUNTY ENGINEER
403 LOS ANGELES COUNTY ENGINEERING BLDG.

Do not extend this side of this line.

75F3098 CE#310 9-67

Notes Ck'd by
Map No.
Office Work
Checked
Date

Survey of L.A. Co. PRECISE LEVEL LINE F.B. 3755 Pg. 213
JN 03402 Tape Std °F
Surveyed by G E DREIER
Notes R A MOORE Dated 2-21-68
Indexed C. J. GALLI

B.M. 101-102 (U.S.C.&G.S. F 426 1935)
B.M. DESC. OK 12-24-68 PER FB 2410-33 R.A.M.

25 ft. S of E'ly prod. of ℄ of Ave P-14
BM DESC "OK" 9-20-73 PER FB 2410-33 EKL
" " OK 6-4-76 " " EKL

Note: Any Additions or Changes on this Sheet Must be Made or Circled in Red Ink With Date and Name of Person Making Change.

Do not extend this side of this line.

PLEASE RETURN TO
LOS ANGELES COUNTY ENGINEER
403 LOS ANGELES COUNTY ENGINEERING BLDG.

JEEGER CE 310 9-67

Notes Ck'd by	Survey of LA Co PRECISE LEVEL NET
Map No.	JN 0301.02 Tape Std °F
Office Work	Surveyed by G E DREIER
Checked	Notes R A MOORE Date 12-21-68
Date	Indexed

F.B. 3735 Pg. 215

B.M. 101-103 (U.S.C.&G.S. E 426 1935)
B.M. DESC OK 12-21-68 PER F.B. 2410-33 R.A.M.
25.5 ft. N of first pole N of milepost 4.13.
Bm Desc. "OK" 9-26-73 Per F.B. 2410-33 C.K.L.
" " " 6-4-76 " " C.K.L.

Note: Any Additions or Changes on this Sheet Must be Made or Circled in Red Ink With Date and Name of Person Making Change.

Do not extend this side of this line.

PLEASE RETURN TO
LOS ANGELES COUNTY ENGINEER
403 LOS ANGELES COUNTY ENGINEERING BLDG.

76F3098 CE#310 9-67

Notes Ck'd by _____
Map No. _____
Office Work _____
Checked _____
Date _____

Survey of L.A. CO. PRECISE LEVEL NET
JN 0301.02 Tape _____ Std _____ °F
Surveyed by G.E. DREIER
Notes R.A. MOORE Date 12-1968
Indexed J. GALLI

F.B. 3735 Pg. 21

B.M. 101-104 (U.S.C.&G.S. D 426, 1935)
B.M. DESC. OK 12-21-68 PER F.B. 2910-33 R.A.M.
92.2 Ft. S. of 3rd tel. pole S of Sierra Hwy crossing
B.M. Not Recovered 9-26-73 EKC

Note: Any Additions or Changes on this Sheet Must be Made or Circled in Red Ink With Date and Name of Person Making Change.

Do not extend this side of this line.

PLEASE RETURN TO
LOS ANGELES COUNTY ENGINEER
403 LOS ANGELES COUNTY ENGINEERING BLDG.

JEF3098 CE#310 9-67

Notes Ck'd by	Survey of L.A.Co. PRECISE LEVEL NET
Map No.	J.N. 1301.02 Tape Std °F
Office Work	Surveyed by G.E. DREKER
Checked	Notes G. DREKER Date 11-21-68
Date	Indexed C. J. GALLI

F.B. 3735 PG. 219

B.M. 101-105 (U.S.C.&G.S. C426 1935)

NOT RECOVERED, PROBABLY DESTROYED BY DITCH WORK 11-21-68 G.E.D.

Note: Any Additions or Changes on this Sheet Must be Made or Circled in Red Ink With Date and Name of Person Making Change.

Do not extend this side of this line.

PLEASE RETURN TO
LOS ANGELES COUNTY ENGINEER
403 LOS ANGELES COUNTY ENGINEERING BLDG.

76F3098 CE#310 9.67

Notes Ck'd by	Survey of L.A. Co. PRECISE LEVEL NET F.B. 3735 Pg. 221
Map No.	JN 030102 Tape Std °F
Office Work	Surveyed by G. DREIER
Checked	Notes R.A. MOORE Date 11-21-68
Date	Indexed C. J. GALLI

B.M. 101-106 (U.S.C.&G.S B 426 1935)
B.M. DESC OK 11-21-68 PER FB 2410-34 R.A.M.
B.M. DESC OK 9-26-73 PER FB 2410-34 CKL
" " OK 6-4-76 " " CKL

Note: Any Additions or Changes on this Sheet Must be Made or Circled in Red Ink With Date and Name of Person Making Change.

Do not extend this side of this line.

PLEASE RETURN TO
LOS ANGELES COUNTY ENGINEER
403 LOS ANGELES COUNTY ENGINEERING BLDG.

76F3098 CE#310 9.67

Notes Ck'd by	Survey of L.A.Co. PRECISE LEVEL NET F.B. 3735 PG 223
Map No.	JN 030102 Tape Std °F
Office Work	Surveyed by G. E. DREIER
Checked	Notes R.A. MOORE Date 11-21-68
Date	Indexed C. J. GALLI

B.M. 101-107 (U.S.C.&G.S. P 487 1955)
BM DESC. OK 11-21-68 PER F.B. 2410-34 R.A.M.
Abutment of concrete culvert at milepost 412.54
BM DESC "OK" 9-20-73 F.B. 2410-34 CKL
" " OK 6-4-76 " " " CKL

Note: Any Additions or Changes on this Sheet Must be Made or Circled in Red Ink With Date and Name of Person Making Change.

Do not extend this side of this line.

PLEASE RETURN TO
LOS ANGELES COUNTY ENGINEER
403 LOS ANGELES COUNTY ENGINEERING BLDG.

76F3098 CE#310 9.67

Notes Ck'd by	Survey of L.A. Co. PRECISE LEVEL NET F.B. 3735 PG. 225
Map No.	JN 0301.02 Tape Std °F
Office Work	Surveyed by G. DREIER
Checked	Notes R.A. MOORE Date 11-21-68
Date	Indexed C. J. GALLI

B.M. 101-108 (U.S.C.&G.S. Z 425 1935)

B.M. DESC. OK 11-21-68 PER F.B. 2410-34 R.A.M.

9 poks south of Ave P

B.M. DESC OK 9-26-73 PER F.B. 2410-34 C.K.H.

" " " 6-4-76 " " C.K.H.

Note: Any Additions or Changes on this Sheet Must be Made or Circled in Red Ink With Date and Name of Person Making Change.

Do not extend this side of this line.

PLEASE RETURN TO
LOS ANGELES COUNTY ENGINEER
403 LOS ANGELES COUNTY ENGINEERING BLDG.

76F3098 CE#310 9.67

Notes Ck'd by	Survey of L.A. Co. Precise Level Net
Map No.	JN 0301.02 Tape Std °F
Office Work	Surveyed by G.E. Dreier
Checked	Notes R.A. Moore C.J. Galli Date 11-21-68
Date	Indexed

F.B. 3735 Pg. 227

B.M. 101-109 (U.S.C.&G.S. Y 425 1935)

B.M. DESC. OK 11-21-68 PER F.B. 2410-35 R.A.M.

5 2/3 poles S of Ave P

B.M. DESC. "OK" PER F.B. 2410-35 C.K.L.

" " OK " " " C.K.L.

Note: Any Additions or Changes on this Sheet Must be Made or Circled in Red Ink With Date and Name of Person Making Change.

Do not extend this side of this line.

PLEASE RETURN TO
LOS ANGELES COUNTY ENGINEER
403 Los Angeles County Engineering Bldg.

76F3098 CE#310 9.67

Notes Ck'd by	Survey of L.A. Co. PRECISE LEVEL NET
Map No.	JN 6301.02 Tape Std °F
Office Work	Surveyed by G.E. DREIER
Checked	Notes R.A. MOORE Date 11-21-68
Date	Indexed C.J. GALLI

F.B. 3735 PG. 229

B.M. 101-110 (U.S.C.&G.S X 425 1935)

B.M. DESC. OK 11-21-68 PER F.B. 2410-35 R.A.M.

2 1/3 poles S of Ave P.

B.M. Destroyed Fd Remains 9-26-73 CKL

Note: Any Additions or Changes on this Sheet Must be Made or Circled in Red Ink With Date and Name of Person Making Change.

Do not extend this side of this line.

PLEASE RETURN TO
LOS ANGELES COUNTY ENGINEER
403 LOS ANGELES COUNTY ENGINEERING BLDG.

76E3098 CE#310 9.67

Notes Ck'd by _____
Map No. _____
Office Work _____
Checked _____
Date _____

Survey of L.A. CO. PRECISE LEVEL NET F.B. 3635 Pg. 231
JN 4301.02 Tape _____ Std _____ °F
Surveyed by G.E. DREIER
Notes R.A. MOORE Date 11-24-68
Indexed C. J. GALLI

B.M. 101-111 (U.S.C.&G.S. W 425 1935)

B.M. DESC. OK 11-21-68 PER F.B. 2210-35 R.A.M.

B.M. DESC OK 9-26-73 PER F.B. 2210-35 CKC

" " OK 2-4-76 " " " CKL

Note: Any Addition or Changes on this Sheet Must be Made or Circled in Red Ink With Date and Name of Person Making Change.

Do not extend this side of this line.

PLEASE RETURN TO
LOS ANGELES COUNTY ENGINEER
403 LOS ANGELES COUNTY ENGINEERING BLDG.

765309 CE#310 9.67

Notes Ck'd by	Survey of L.A. Co. PRECISE LEVEL NET
Map No.	JN 0301.02 Tape Std °F
Office Work	Surveyed by G. E. Dreier
Checked	Notes R. A. MOORE Date 11-20-68
Date	Indexed C. J. GALLI

F.B. 3735 PG. 233

B.M. 101-112A (U.S.C.&G.S. A 1000 1958)

B.M. DESC. OK 11-20-68 PER F.B. 2410-35 R.A.M.

About 700 ft. N of Avenue P

BM DESC. OK 9-26-73 PER F.B. 2410-35 CKL

" " OK 6-4-76 " " " "

Note: Any Additions or Changes on this Sheet Must be Made or Circled in Red Ink With Date and Name of Person Making Change.

PLEASE RETURN TO
LOS ANGELES COUNTY ENGINEER
403 LOS ANGELES COUNTY ENGINEERING BLDG.

Do not extend this side of this line.

76F3098 CE# 310 9-67

Notes Ck'd by	Survey of L.A.Co. PRECISE LEVEL NET
Map No.	JN 0301.02 Tape Std °F
Office Work	Surveyed by G.E. DREIER
Checked	Notes R.A. MOORE Date 11-20-68
Date	Indexed C. J. GALLI

F.B. 3735 Pg. 235

B.M. 101-113 (U.S.C.&G.S. V 425 1935)

B.M. DESC OK 11-20-68 PER F.B. 2410-36 R.A.M.

About 0.2 mi N of Avenue P

B.M. Desc ok 9-26-73 Per F.B. 2410-36 CKL

" " ok 6-4-76 " " CKL

Note: Any Additions or Changes on this Sheet Must be Made or Circled in Red Ink With Date and Name of Person Making Change.

Do not extend this side of this line.

PLEASE RETURN TO
LOS ANGELES COUNTY ENGINEER
403 LOS ANGELES COUNTY ENGINEERING BLDG.

76F3098 CE#310 9.67

Notes Ck'd by
Map No.
Office Work
Checked
Date

Survey of L.A.Co. PRECISE LEVEL NET F.B. 3735 Pg. 237
JN 030602 Tape Std °F
Surveyed by G.E. DRIER
Notes R.A. MOORE Date 1-2018
Indexed C.J. GALLI

B.M. 101-114 (U.S.C.&G.S. U 425 1939)

B.M. DESC. OK 11-20-68 PER F.B. 2410-36 R.R.M.

About 0.2 mi. north of Avenue P

B.M. DESC "OK" 9-26-73 PER F.B. 2410-36 G.K.K.

" " OK 6-4-76 " " " C.K.K.

Note: Any Additions or Changes on this Sheet Must be Made or Checked in Red Ink With Date and Name of Person Making Change.

Do not extend this side of this line.

PLEASE RETURN TO
LOS ANGELES COUNTY ENGINEER
LOS ANGELES COUNTY ENGINEERING BLDG.
900 S. FREMONT AVE.

Notes Ck'd by	Survey of L.A. Co. PRECISE LEVEL NET
Map No.	JN 0301.02 Tape Std °F
Office Work	Surveyed by G.E. DREIER
Checked	Notes R.A. MOORE Date 11-20-68
Date	Indexed C.J. GALLI

F.B. 3735 PG. 239

B.M. 101-115 (U.S.C.&G.S. T 425 1935)

B.M. DESC. OK 11-20-68 PER F.B. 2410-36 R.A.M.

About 0.4 mi N of Avenue P

BM DESTROYED Fd Remains 9-26-73 CKG

Note: Any Additions or Changes on this Sheet Must be Made or Circled in Red Ink With Date and Name of Person Making Change.

Do not extend this side of this line.

PLEASE RETURN TO
LOS ANGELES COUNTY ENGINEER
403 LOS ANGELES COUNTY ENGINEERING BLDG.

76F3098 CE#310 9.67

Notes Ck'd by	Survey of LA.Co. PRECISE LEVEL NET
Map No.	JN 0301.02 Tape Std °F
Office Work	Surveyed by G.E. DREIER
Checked	Notes G.F.R. C.J. GALLI Date 11-20-68
Date	Indexed

F.B. 3735 Pg. 241

B.M. 101-116 (U.S.C.&G.S. 5425 1935)

DESCRIPTION OF PER F.B. 2410-36 11-20-68 RFS.
About 0.3 mi south of mile post 411
BM NOT RECOVERED 9-26-73 CKL

Note: Any Additions or Changes on this Sheet Must be Made or Circled in Red Ink With Date and Name of Person Making Change.

Do not extend this side of this line.

PLEASE RETURN TO
LOS ANGELES COUNTY ENGINEER
403 LOS ANGELES COUNTY ENGINEERING BLDG.

76F3098 CE#310 9.67

Notes Ck'd by	Survey of L.A.Co. PRECISE LEVEL NET
Map No.	JN 0301.02 Tape Std °F
Office Work	Surveyed by G.E. DREIER
Checked	Notes G.E. DREIER Date 11-20-68
Date	Indexed C.J. GALL

F.B. 3735 Pg. 243

B.M. 101-117 (U.S.C.&G.S. SAHARA 1938)

SOUTHERN PACIFIC RAILROAD, 2.45 MILES NORTH OF PALMDALE STATION, 0.3 MI. SOUTH OF MI. POST #11, 64 FT. SOUTH OF A TEL. POLE 65.6 FT. EAST OF THE ℄ OF SIERRA HWY, 36.8 FT. WEST OF THE WEST RAIL, IN TOP OF A 12 INCH CONC. POST UP 6 INCHES ABOUT LEVEL WITH THE TRACK, A 3½" U.S.C.&G.S. TRIANGULATION STATION DISC "SAHARA 1938"

B.M. DESC "OK" PER FB 3735-243 9-26-73 CKL

" " OK " " " " 6-4-76 CKL

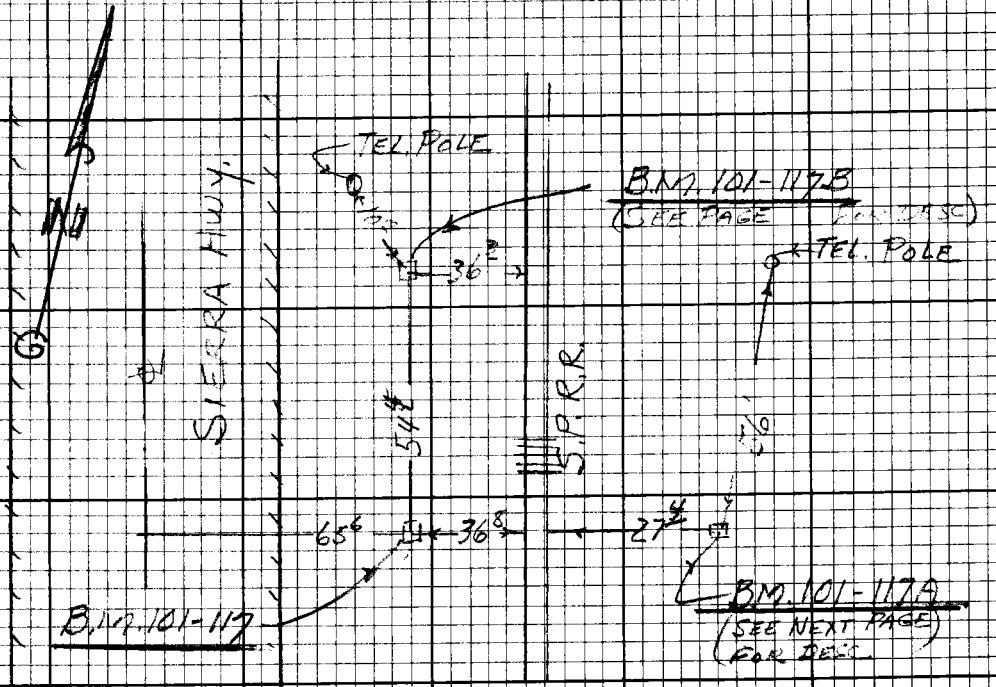

Note: Any Additions or Changes on this Sheet Must be Made or Circled in Red Ink With Date and Name of Person Making Change.

Do not extend this side of this line.

PLEASE RETURN TO
LOS ANGELES COUNTY ENGINEER
403 LOS ANGELES COUNTY ENGINEERING BLDG.

76E3098 CE#310 9.67

Notes Ck'd by
Map No.
Office Work
Checked
Date

Survey of AC PRECISE LEVEL NET
JN 030402 Tape Std °F
Surveyed by G.E. DREIER
Notes G.E. DREIER Date 11-20-68
Indexed C. J. GALLI

F.B. 3735 Pg. 245

B.M. 101-117A (U.S.C.&G.S. SAHARA NO. 4 1938)
SOUTHERN PACIFIC RAILROAD, 2.45 MILES NORTH OF PALMDALE STATION, 0.3 MI. SOUTH OF MILEPOST 411, 27.4 FT. EAST OF THE EAST RAIL, 69.4 FT. EAST OF ~~THE EAST RAIL~~ △ SAHARA, 70.8 FT. WEST OF A FENCE, 56.1 FT. SOUTH OF A TEL. POLE, ABOUT 0.5 FT HIGHER THAN THE TRACKS, UP 1.5 FT. IN TOP OF A CONC POST, A U.S.C.&G.S. REF. DISC. STAMPED "SAHARA NO. 4 1938"

B.M. Desc ok per FB 3735-245 9-26-73 CKL
" " ok " " " " 6-4-76 CKL

SEE PRECEEDING PAGE FOR SKETCH

Note: Any Additions or Changes on this Sheet Must be Made or Checked in Red Ink With Date and Name of Person Making Change.

Do not extend this side of this line.

PLEASE RETURN TO
LOS ANGELES COUNTY ENGINEER
403 LOS ANGELES COUNTY ENGINEERING BLDG.

76F308R CE-F310 9-67

Notes Ck'd by	Survey of L.A.Co. PRECISE LEVEL NET
Map No.	JN 0301.02 Tape Std °F
Office Work	Surveyed by G.E. DREIER
Checked	Notes G.E. DREIER Date 11-20-68
Date	Indexed C. I. GALLI

F.B. 3735 Pg. ~~244~~ 247

B.M. 101-117B (U.S.C.&G.S. SAHARA NO 3 1938)

SOUTHERN PACIFIC RAILROAD 2.45 MILES NORTH OF THE PALMDALE STATION, 0.3 mi. SOUTH OF MILEPOST 411, 54.4 FT. NORTH OF TRIANGULATION STATION SAHARA, 36.3 FT. WEST OF THE WEST RAIL 65.8 FT. EAST OF THE ℄ OF SIERRA HWY, 10.0 FT S.E. OF A TEL. POLE, ABOUT LEVEL WITH THE TRACK IN TOP OF A CONC. POST A 3½" U.S.C.&G.S. REF. DISC. STAMPED "SAHARA NO. 3 1938" UP 2 INCHES

Bm DESC. "OK" 9-26-73 PER FB 3735-247

" " OK 6-4-76 " " " CKG

SEE B.M. 101-117 FOR SKETCH

Note: Any Additions or Changes on this Sheet Must be Made or Circled in Red Ink With Date and Name of Person Making Change.

Do not extend this side of this line.

PLEASE RETURN TO
LOS ANGELES COUNTY ENGINEER
403 LOS ANGELES COUNTY ENGINEERING BLDG.

76F3098 CE#310 9-67

Notes Ck'd by	Survey of LACo PRECISE LEVEL NET
Map No.	JN 0301.02 Tape Std °F
Office Work	Surveyed by G.E. DREIER
Checked	Notes G.E.D. Date 11-20-68
Date	Indexed C.J. GALLI

F.B. 3735 Pg 249

B.M. 101-118

DESCRIPTION OK PER F.B. 2410-37 11-20-68 R.F.S.
3½ poles N of milepost 411; 280 ft. S of semaphore No. 4108.

BM DESC. OK PER F.B. 2410-37 9-26-73 CKL
" " OK " " " 6-4-76 CKL

Note: Any Additions or Changes on this Sheet Must be Made or Circled in Red Ink With Date and Name of Person Making Change.

Do not extend this side of this line.

PLEASE RETURN TO
LOS ANGELES COUNTY ENGINEER
403 LOS ANGELES COUNTY ENGINEERING BLDG.

76F3098 CE# 310 9.67