Notes Ck'd by
Survey of L.A.Co. PRECISE LEVEL NET
JN 0301.02 Tape Std °F
Surveyed by G.E. DREIER
Notes Date 11 & 12, 1968
Indexed C. J. GALLI JAN 13 '69

F. B. 3737 PG. 5

JOB No. 0301.02

L.A.Co. PRECISE LEVEL NET

LINE NO. 101, CONTINUED FROM F.B. 3735

~~LINE NO. 201, (PART OF) PAGE 84 TO 152~~

LINE No. 102, CONTINUED FROM F.B. 3725

SEE PAGE 107 OF THIS BOOK

DREIER
MALDONADO
SIEMANN
MCKNIGHT
MOORE

Not microfilmed

F. B. 3737 PG. 6

SEE F.B. 3735-6,788 FOR ROUTE SKETCH

PLEASE RETURN TO
COUNTY OF LOS ANGELES
DEPARTMENT OF COUNTY ENGINEER
403 LOS ANGELES COUNTY ENGINEERING BLDG.

Do not extend this side of this line.

Note: Any Additions or Changes on This Sheet Must Be Made or Circled in Red Ink With Date and Name of Person Making Change.

Notes Ck'd by		Survey of L.A.Co. PRECISE LEVEL NET	F.B. 3733 Pg. 7
Map No.		JN 030102 Tape Std. °F	
Office Work		Surveyed by G.E. DREIER	
Checked		Notes G.E.D. Date 11-19-68	
Date		Indexed C.J. GALLI	

B.M. 101-119 (U.S.C.&G.S. W 811 1947)
For Pre 1968 Recovery Notes See F.B. 3724
DESCRIPTION OK PER F.B. 2410-37 11-19-68
R.F.S.
0.35 mi. S of Ave N.
B.M. 101-119 MONUMENT HAS BEEN HIT
BY A GRADER RESET THIS B.M. IN SAME
POSITION. GAVE THIS BM A NEW NUMBER
B.M. 101-119-A 9-26-73 L.K. LINO

BM 101-119-A, W 811 1947 RESET 1973

RESET B.M. IN SAME APPROXIMATE LOCATION AS 101-119.
0.35 MI. SOUTH OF AVE. "N" 43.7 WEST OF WEST RAIL
OF THE MAIN TRACK. 5.2 N.W. OF T.R., 1.5' S.
OF A WITNESS POST, FOUND A 3 5/8" U.S.C.&G.S.
DISC. STAMPED W-811, 1947, IN A 10" x 10" CONC.
POST, STAMPED RESET 1973 ON TOP OF DISK.
B.M. IS APPROX. FLUSH WITH GROUND.
"OK" 6-4-76 CKL

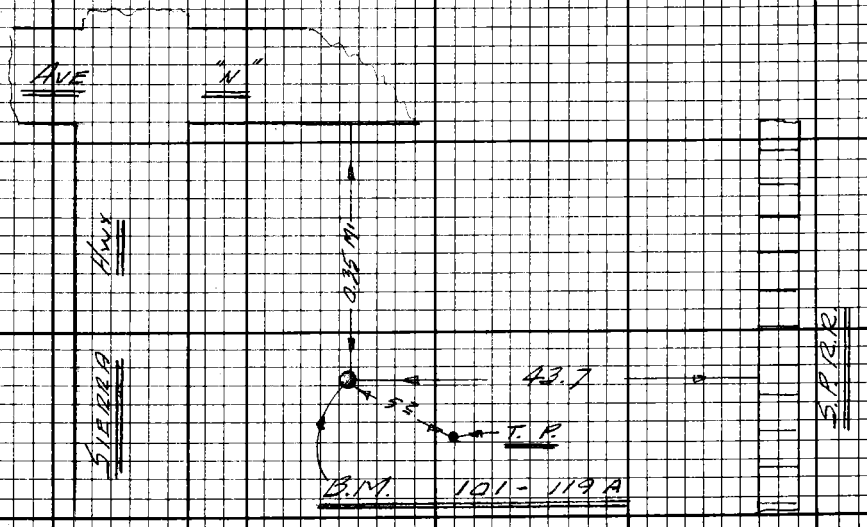

Note: Any Additions or Changes on this Sheet Must be Made or Circled in Red Ink With Date and Name of Person Making Change.

Do not extend this side of this line.

PLEASE RETURN TO
LOS ANGELES COUNTY ENGINEER
403 LOS ANGELES COUNTY ENGINEERING BLDG.

7E3088 CE#310 9.67

Notes Ck'd by	Survey of L.A.CO. PRECISE LEVEL NET
Map No.	JN 0301.02 Tape Std °F
Office Work	Surveyed by G.E. DREIER
Checked	Notes SIEMANN Date 11-20-68
Date	Indexed C. J. GALLI

F. B. 3737 PG. 9 ~~285~~

BM. 101-120
For pre-1968 Recovery Notes, See F. B. 3724.
THIS BENCH NOT RECOVERED. 11-20-68 R.F.S.

Note: Any Additions or Changes on This Sheet Must be Made or Circled in Red Ink With Date and Name of Person Making Change.

Do not extend this side of this line.

PLEASE RETURN TO
COUNTY OF LOS ANGELES
DEPARTMENT OF COUNTY ENGINEER
403 LOS ANGELES COUNTY ENGINEERING BLDG.

T6F3095 CE#310 3-68

Notes Ck'd by	Survey of L.A. CO PRECISE LEVEL NET
Map No.	JN 130102 Tape ____ Std ____ °F
Office Work	Surveyed by G.E. DREIER
Checked	Notes G.E.D. Date 11-19-66
Date	Indexed C. J. GALLI

F.B. 3738 Pg. 11

B.M. 101-120A (U.S.C.&G.S. K 1147 1961)
For Pre-1968 Recovery Notes, See F.B. 3724.
DESCRIPTION OF PER F.B. 3754-189 11-19-68
R.F.S.

BM DESC. "OK" 9-26-73 PER F.B. 3754-189 CKK.
" " OK 6-4-76 " " " CKL.

Note: Any Additions or Changes on this Sheet Must be Made or Circled in Red Ink With Date and Name of Person Making Change.

Do not extend this side of this line.

PLEASE RETURN TO
LOS ANGELES COUNTY ENGINEER
403 LOS ANGELES COUNTY ENGINEERING BLDG.

7658088 CE#310 9.67

13

Notes Ck'd by	Survey of L.A.Co. PRECISE LEVEL NET
Map No.	JN 0301.02 Tape Std °F
Office Work	Surveyed by G.E. DREIER
Checked	Notes G.E.D. Date 11-19-68
Date	Indexed C. J. GALLI

F.B. 3737 PG ~~[illegible]~~

B.M. 101-120B (T.B.M. E 13)
For Pre-1968 Recovery Notes, See F. B. 3724.
DESCRIPTION OK PER F.B. 2411-11 11-19-68
Sierra Hwy at Sta 175+25, 0.25 mi. No. of Ave N.
Bm Desc "OK" 10-5-73 PER FB 2411-11 CKL
" " OK 6-4-76 " " CKL

Note: Any Additions or Changes on this Sheet Must be Made or Circled in Red Ink With Date and Name of Person Making Change.

Do not extend this side of this line.

PLEASE RETURN TO
LOS ANGELES COUNTY ENGINEER
403 LOS ANGELES COUNTY ENGINEERING BLDG.

76F3098 CE#310 9.67

Notes Ck'd by	Survey of L.A. Co. PRECISE LEVEL NET
Map No.	JN 0301-02 Tape Std °F
Office Work	Surveyed by G.E. DREIER
Checked	Notes G.E.D. Date 11-19-68
Date	Indexed C. J. GALLI

F.B. 3737 PG ~~261~~ 15

B.M. 101-121 (U.S.C.&G.S. V 811 1947)
For Pre-1968 Recovery Notes, See F. B. 3724.

DESCRIPTION OF PER F.B. 2410-37 11-19-68

R.F.S.

0.35 mile S of Ave M.
2 ft lower than track

BM 101-121 NOT RECOVERED 10-5-73 L.K.L.

BM 101-121 A SET 10-5-73 CK. LIND

SIERRA HWY EAST SIDE, 0.3 MILE SOUTH OF AVE "M" 102.8 FT. WEST OF THE WEST RAIL OF THE MAIN TRACK AT HWY STA F 202+45 63.0 FT S. WLY OF A TELEPHONE POLE, 1° NORTH OF THE SOUTH END OF A CONC. HEADWALL. SET A L.A. COUNTY ENGINEER BRASS DISK IN THE TOP OF HEADWALL MARKED BM 101-121 A, 1973, RE 7078

OK 6-4-76 LIND

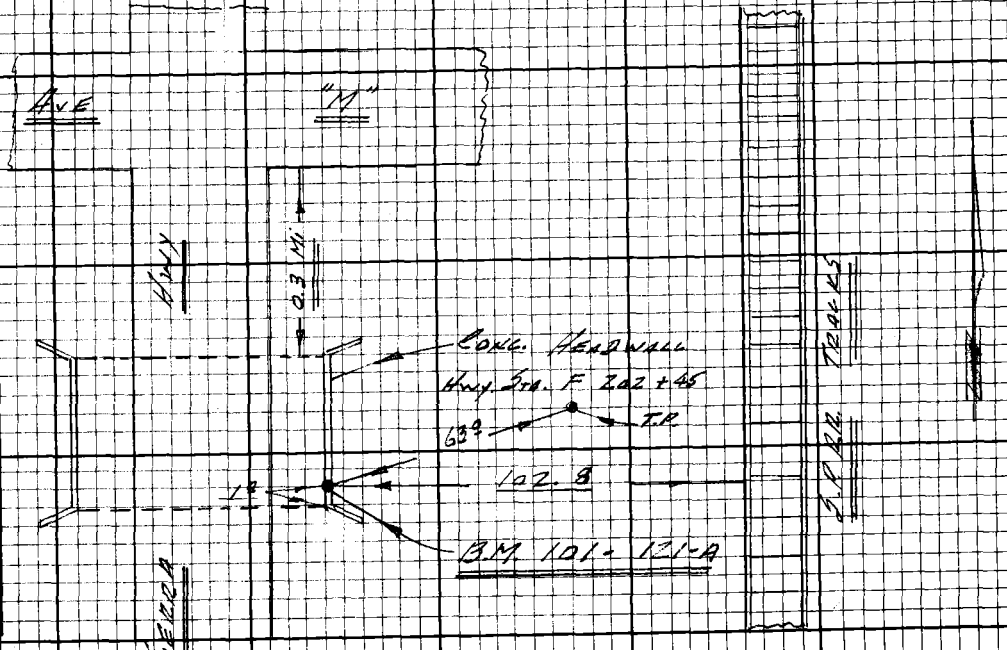

Note: Any Additions or Changes on this Sheet Must be Made or Circled in Red Ink With Date and Name of Person Making Change.

PLEASE RETURN TO
LOS ANGELES COUNTY ENGINEER
403 LOS ANGELES COUNTY ENGINEERING BLDG.

Do not extend this side of this line.

76F3098 CE# 310 9-67

17

Notes Ck'd by	Survey of L.A.Co. PRECISE LEVEL NET
Map No.	JN 0301.02 Tape Std °F
Office Work	Surveyed by G.E. DREIER
Checked	Notes G.E.D. Date 11-19-68
Date	Indexed C. J. GALLI

F.B. 3737 Pg. ~~2-63~~

B.M. 101-122 (U.S.C.&G.S. FF 487 1955)
For Pre-1968 Recovery Notes, See F.B. 3724
DESCRIPTION OK PER F.B. 2410-38 11-19-68
NOT RECOVERED PROBABLY DESTROYED BY STREET WIDENING 6-27-72 G.E.D.

B.M. 101-122A (U.S.C.&G.S. S-1219 1971) 6-27-72 G.E.D.
SIERRA HWY AND AVE. M, S.E. COR., 144 FT. EAST OF THE EAST RAIL OF S.P.R.R., 49 FT. SOUTH OF ℄ AVE. M 7.3 FT. SOUTH OF THE SOUTH CURB IN TOP OF WEST END OF CONC. HEADWALL OF DOUBLE BOX CULVERT AT ANGLE POINT OF WINGWALL FOUND A 3 5/8 INCH U.S.C.&G.S. BRASS DISC STAMPED "S 1219 1971"

B.M. DESC. "OK" 10-5-73 PER F.B. 3737-17 CKL
" " "OK" 6-4-76 " " " CKL

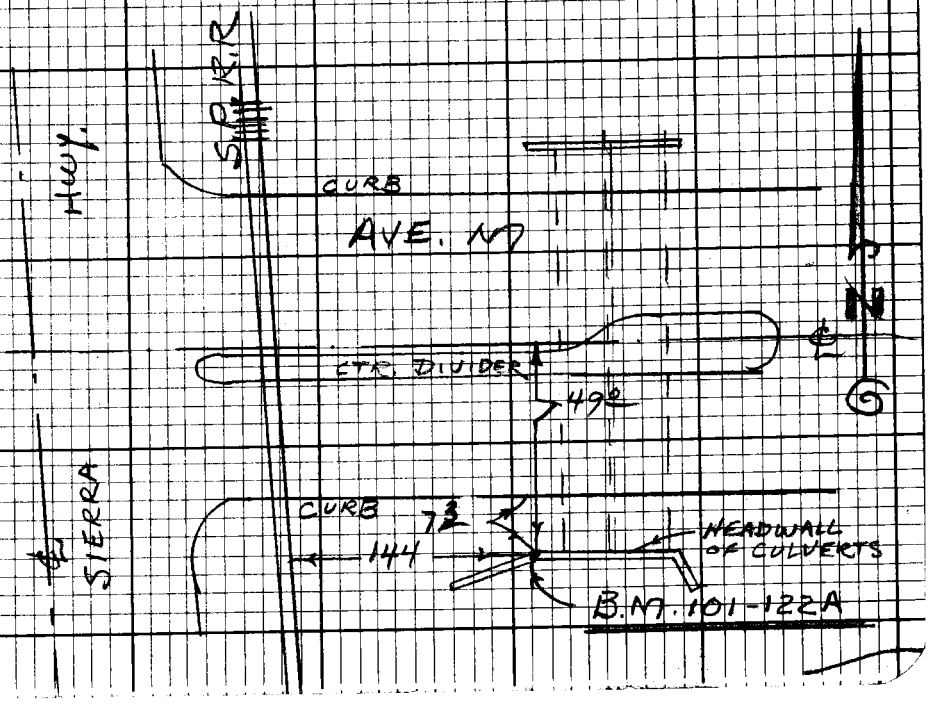

Note: Any Additions or Changes on this Sheet Must be Made or Circled in Red Ink With Date and Name of Person Making Change.

Do not extend this side of this line.

PLEASE RETURN TO
LOS ANGELES COUNTY ENGINEER
403 LOS ANGELES COUNTY ENGINEERING BLDG.

76E3098 CE # 310 9-67

19

F.B. 3737 Pg ~~265~~

Notes Ck'd by	Survey of L.A.Co. PRECISE LEVELNET
Map No.	JN 030102 Tape Std °F
Office Work	Surveyed by G.E. DREIER
Checked	Notes G.E.D. Date 11-19-68
Date	Indexed C. J. GALLI

B.M. 101-123 (U.S.C.&G.S. U 811 1947)
For Pre-1968 Recovery Notes, See F.B. 3724
DESCRIPTION OK PER F.B. 2410-38 11-19-68
About 0.40 mi S of Avenue "L" R.F.S. C.K.L.
OK PER F.B. 2410-38 6-28-72 G.E.D.

BM DESC. "OK" 10-5-73 PER F.B. 2410-38 CKL
" " OK 6-4-76 " " CKL

Note: Any Additions or Changes on this Sheet Must be Made or Circled in Red Ink With Date and Name of Person Making Change.

PLEASE RETURN TO
LOS ANGELES COUNTY ENGINEER
403 LOS ANGELES COUNTY ENGINEERING BLDG.

Do not extend this side of this line.

76F3098 CE# 310 9/67

2.1

Notes Ck'd by	Survey of L.A. Co PRECISE LEVEL NET
Map No.	JN 0301.02 Tape Std °F
Office Work	Surveyed by C.E. DREIER
Checked	Notes G.E.D. C. J. GALLI Date 11-19-68
Date	Indexed

F.B. 3735 PG ~~26~~

B.M. 101-124 (U.S.C.& G.S. B 57 RESET 1955)
For Pre-1968 Recovery Notes, See F.B. 3724.
DESCRIPTION OK PER F.B. 2410-38 11-19-68
OK " " " ~~R.F.S.~~ 6-28-72 G.E.D.
BM 101-124 DESC. "OK" 10-5-73 PER F.B. 2410-38 C.K.L.
" " OK 6-6-76 " " " CKL

Note: Any Additions or Changes on this Sheet Must be Made or Circled in Red Ink With Date and Name of Person Making Change.

Do not extend this side of this line.

PLEASE RETURN TO
LOS ANGELES COUNTY ENGINEER
403 LOS ANGELES COUNTY ENGINEERING BLDG.

76F3098 CE#310 9.67

23

Notes Ck'd by	Survey of L.A.Co PRECISE LEVEL NET
Map No.	JN 0301.02 Tape Std °F
Office Work	Surveyed by G.E. DREIER
Checked	Notes G.E. DREIER Date 11-18-68
Date	Indexed C. J. GALLI

F.B. 3737 PG ~~269~~

US 823

B.M. 101-124A (U.S.G.S B.M. 38 6 2462 B)

~~2.5~~ ~~4.9~~ MILES SOUTH ALONG S.P. RR FROM THE STATION AT LANCASTER, NEAR INTERSECTION OF SIERRA HWY AND AVE ~~L-4~~ K-12, 61 FT. S. OF ELY PROD OF AVE ~~L-4~~ K-12, 45.6 FT. E. OF EAST RAIL, 32.0 FT. S.E. OF A TELEPHONE POLE, 1 FT. EAST OF A MARKER POST, ABOUT A FOOT LOWER THAN THE TRACKS, A 3¾" BRASS CAP RIVETED ON TOP OF A IRON PIPE UP 0.8 FT. PIPE LEANS N'LY BUT IS SOLID. BRASS CAP MARKED

OK 6-28-72 G.E.D.

OK 10-5-73 CKL

~~OK 6-4-76 CKL~~

DESTROYED,
HIT BY GRADER
6-4-76 Lind

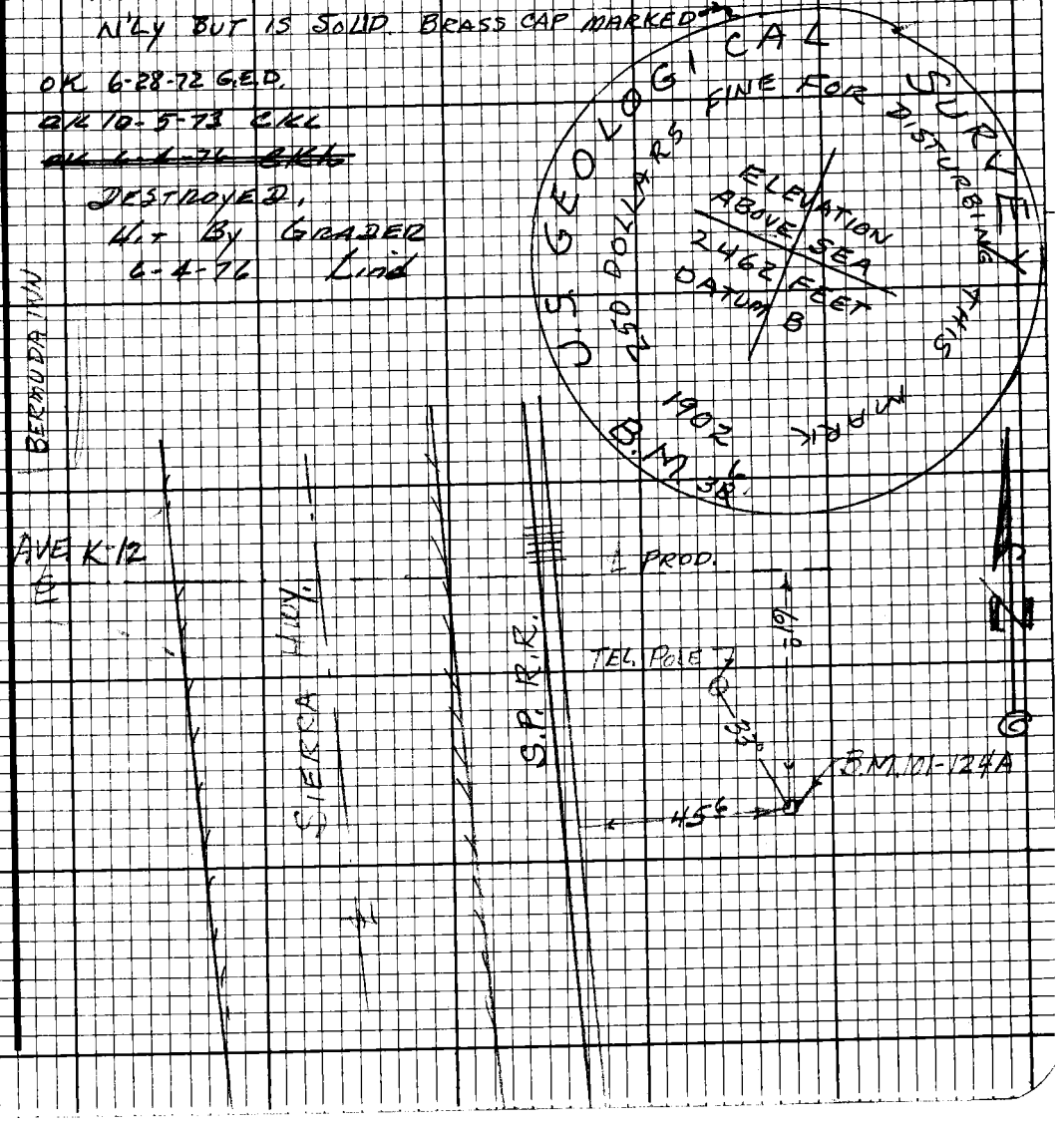

Note: Any Additions or Changes on this Sheet Must be Made or Circled in Red Ink With Date and Name of Person Making Change.

Do not extend this side of this line.

PLEASE RETURN TO
LOS ANGELES COUNTY ENGINEER
403 LOS ANGELES COUNTY ENGINEERING BLDG.

76F3098 CE#310 9.67

25

Notes Ck'd by	Survey of L.A. Co. PRECISE LEVEL NET
Map No.	JN 0301.02 Tape Std °F
Office Work	Surveyed by G.E. DREIER
Checked	Notes G.E.D. Date 11-18-68
Date	Indexed C. J. GALLI

F.B. 3737 Pg. ~~371~~

B.M. 101-125 (U.S.C.&G.S. T 811 1947)
For Pre-1968 Recovery Notes, See F.B. 3724
DESCRIPTION OK PER F.B. 2410-38 11-18-68
Mark is 6 inches below ground. R.F.S.
About 0.6 mi S of Avenue K, southeasterly and across highway from the "Sandy Bowl Restaurant"
OK 6-28-72 G.E.D.
ok 10-5-73 CKL
ok 6-4-76 CKL

Note: Any Additions or Changes on this Sheet Must be Made or Circled in Red Ink With Date and Name of Person Making Change.

PLEASE RETURN TO
LOS ANGELES COUNTY ENGINEER
403 LOS ANGELES COUNTY ENGINEERING BLDG.

Do not extend this side of this line.

75F3C98 CE# 310 9-67

27

Notes Ck'd by	Survey of L.A.Co. PRECISE LEVEL NET
Map No.	JN 030102 Tape Std °F
Office Work	Surveyed by G.E. DREIER
Checked	Notes G.E.D. Date 11-18-68
Date	Indexed C. J. GALLI

F.B. 3737 Pg ~~[illegible]~~

B.M. 101-126
For Pre-1968 Recovery Notes, See F.B. 3724.

DESCRIPTION OK PER F.B. 2410-39 11-18-68 K.K.S.
OK " " 6-28-72 G.E.D.
DESC. "OK" 10-5-73 PER FB 2410-39 EKL
" OK 6-4-76 " " EKL

Note: Any Additions or Changes on this Sheet Must be Made or Circled in Red Ink With Date and Name of Person Making Change.

PLEASE RETURN TO
LOS ANGELES COUNTY ENGINEER
403 LOS ANGELES COUNTY ENGINEERING BLDG.

Do not extend this side of this line.

76F3098 CE#310 9.67

29

Notes Ck'd by	Survey of L.A.Co. PRECISE LEVEL NET
Map No.	JN 0301.02 Tape Std °F
Office Work	Surveyed by G.E. DREIER
Checked	Notes G.E.D. Date 11-18-68
Date	Indexed C. J. GALLI

F.B. 3737 Pg. ~~270~~

B.M. 101-127 (U.S.C.&G.S. S 811 RESET 1955)
For Pre-1968 Recovery Notes, See F.B. 3724
DESCRIPTION OK PER F.B. 2410-39 11-18-68
Opposite house No 43953. R.F.S.
Mark is 6 inches below ground. OK 6-28-72 G.E.D.

DESC. "OK" 10-5-73 PER F.B. 2410-39 C.K.L.
" OK 6-4-76 " " C.K.L.

Note: Any Additions or Changes on this Sheet Must be Made or Circled in Red Ink With Date and Name of Person Making Change.

Do not extend this side of this line.

PLEASE RETURN TO
LOS ANGELES COUNTY ENGINEER
403 LOS ANGELES COUNTY ENGINEERING BLDG.

76F3098 CF #310 9.67

31

Notes Ck'd by	Survey of LA. Co. PRECISE LEVEL NET
Map No.	JN 0301.02 Tape Std °F
Office Work	Surveyed by G. E. DREIER
Checked	Notes G. E. D. Date 11-18-68
Date	Indexed C. J. GALLI

F.B. 3733 Pg. ~~[illegible]~~

B.M. 101-128
For Pre-1968 Recovery Notes, See F. B. 3724
DESCRIPTION OK PER F.B. 2410-39 11-18-68
OK " " ~~RFS~~ 6-28-72 G.E.D.
BM DESC "OK" 10-5-73 PER F.B. 2410-39 CKL
" " 6-4-76 " CKL

Note: Any Additions or Changes on this Sheet Must be Made or Circled in Red Ink With Date and Name of Person Making Change.

Do not extend this side of this line.

PLEASE RETURN TO
LOS ANGELES COUNTY ENGINEER
403 LOS ANGELES COUNTY ENGINEERING BLDG.

75F3098 CE #310 9-67

32

F.B. 3737 PG ~~[illegible]~~

Notes Ck'd by	Survey of L.A.Co. PRECISE LEVEL NET
Map No.	JN 030102 Tape Std °F
Office Work	Surveyed by G.E. DREIER
Checked	Notes G.E.D. Date 11-18-68
Date	Indexed C. J. GALLI

B.M. 101-129 U.S.C.&G.S. A 57 1926)
For PE-1968 Recovery Notes, See F. B. 3724.
DESCRIPTION OK PER F.B. 2410-39 11-18-68
DESTROYED
FOUND 12" SQ CONC. WITH LOOSE 3/4" BRASS SHANK OF DISC,
NO DISK 6-28-1972 G.E.D.

Note: Any Additions or Changes on this Sheet Must be Made or Circled in Red Ink With Date and Name of Person Making Change.

Do not extend this side of this line.

PLEASE RETURN TO
LOS ANGELES COUNTY ENGINEER
403 LOS ANGELES COUNTY ENGINEERING BLDG.

76F3098 CE#310 9.67

34

Notes Ck'd by	Survey of L.A. Co. PRECISE LEVEL NET
Map No.	JN 030102 Tape Std °F
Office Work	Surveyed by G.E. DREIER
Checked	Notes G.E.D. Date 11-15-68
Date	Indexed C.J. GALLI

F.B. 3733 Pg ~~[illegible]~~

BM 101-130 (U.S.C.&G.S. G 487 1955)
For Pre-1968 Recovery Notes, See F.B. 3724
DESCRIPTION OK PER F.B. 2410-40 11-15-68
RFS.

About 0.5 mi N of Avenue J OK 6-28-72 G.E.D.

BM DESC "OK" 10-17-73 PER F.B. 2410-40 C.K.L.
" " OK 6-4-76 " " " CKL

Note: Any Additions or Changes on this Sheet Must be Made or Circled in Red Ink With Date and Name of Person Making Change.

PLEASE RETURN TO
LOS ANGELES COUNTY ENGINEER
403 LOS ANGELES COUNTY ENGINEERING BLDG.

Do not extend this side of this line.

76F3098 CE#310 9.67

36

Notes Ck'd by	Survey of LA.Co.PRECISE LEVELNET
Map No.	JN0301.02 Tape Std °F
Office Work	Surveyed by G.E. DREIER
Checked	Notes G.E.D. Date 11-15-68
Date	Indexed C. J. GALLI

F.B. 3737 PG. ~~[illegible]~~

B.M. 101-131A (U.S.G.S. 2356 1914, 35 RESET 1961)
For PRE-1968 Recovery Notes, See F.B. 3724
DESCRIPTION OK PER F.B. 3717-187 11-15-68
0.3 ft S and 0.8 W of NW cor R.F.S.
of bldg No 512 OK-6-28-72 G.E.D.

BM DESC "OK" 10-17-73 PER F.B. 3717-187 CKL
" " OK 6-4-76 " " " CKL

Note: Any Additions or Changes on this Sheet Must be Made or Circled in Red Ink With Date and Name of Person Making Change.

PLEASE RETURN TO
LOS ANGELES COUNTY ENGINEER
403 LOS ANGELES COUNTY ENGINEERING BLDG.

Do not extend this side of this line.

75F3C98 CE # 310 9-67

38

Notes Ck'd by	Survey of LACO PRECISE LEVEL NET
Map No.	JN 0301.02 Tape ____ Std ____ °F
Office Work	Surveyed by G. E. DREIER
Checked	Notes SIKMANN Date 11-15-68
Date	Indexed C. J. GALLI

F. B. 3738 PG. ~~[illegible]~~

B.M. 101-132
For Pre-1968 Recovery Notes See F.B. 3724 11-15-68 R.F.S.
DESCRIPTION OK PER F.B. 2410-40 " " 6-28-72 G.E.D.
OK

BM DESC. "OK" PER F.B. 2410-40 10-17-73 CKL
B.M. " " " " " 6-4-76 CKL

Note: Any Additions or Changes on This Sheet Must be Made or Circled in Red Ink With Date and Name of Person Making Change.

Do not extend this side of this line.

PLEASE RETURN TO
COUNTY OF LOS ANGELES
DEPARTMENT OF COUNTY ENGINEER
403 LOS ANGELES COUNTY ENGINEERING BLDG.

76F3095 CE#310 3-68

40

F.B. 3735 Pg ~~[illegible]~~

Notes Ck'd by
Map No.
Office Work
Checked
Date

Survey of L.A.Co. Precise Level Net
JN 0301.02 Tape Std °F
Surveyed by G.E. Dreier
Notes G.E.D. Date 11-15-68
Indexed C. J. GALLI

BM. 101-132A (U.S.G.S. J 1147, 1961)
For Pre-1968 Recovery Notes, See F.B. 3724
DESCRIPTION OK PER F.B. 3717-191 11-15-68
OK " " ~~R.F.S.~~ 6-28-72 G.E.D.
BM Desc "OK" 10-17-73 Per F.B. 3717-191 C.K.L.
" " OK 6-4-76 " " CKL

Note: Any Additions or Changes on Red Sheet Must be Made or Circled in Red Ink With Date and Name of Person Making Change.

PLEASE RETURN TO
LOS ANGELES COUNTY ENGINEER
403 LOS ANGELES COUNTY ENGINEERING BLDG.
Do not extend this side of this line.

76F3098 CE# 310 9-67

42

Notes Ck'd by	Survey of L.A.Co. PRECISE LEVELNET F.B. 3737 Pg. ~~289~~
Map No.	JN 030102 Tape Std °F
Office Work	Surveyed by G.E. DREIER
Checked	Notes G.E.D. Date 11-15-68
Date	Indexed C. J. GALLI

B.M. 101-133 (U.S.G.S. 2335 B 1902)
For Rre-1968 Recovery Notes, See F.B. 3724
DESCRIPTION OK PER F.B. 2410-40 11-15-68
86.8 ft N of S fence of A.V. RFS
Plumbing Supply Co. Yard.

BM DESC "OK" 10-17-73 PER FB 2410-40 CKL
" " OK 6-4-76 " " CKL

Note: Any Additions or Changes on this Sheet Must be Made or Circled in Red Ink With Date and Name of Person Making Change.

PLEASE RETURN TO
LOS ANGELES COUNTY ENGINEER
403 LOS ANGELES COUNTY ENGINEERING BLDG.

Do not extend this side of this line.

75F3C98 CE#310 9-67

Notes Ck'd by	Survey of L.A.Co. PRECISE LEVEL NET
Map No.	JN 030602 Tape Sta °F
Office Work	Surveyed by G.E. DREIER
Checked	Notes G.E.D. Date 11-15-68
Date	Indexed C. J. GALLI

F.B. 3737 Pg. ~~2-11~~ 44

BM 101-134A (U.S.C.&G.S Z 56 RESET 1965)
For Pre-1968 Recovery Notes, See F.B. 3724
DESCRIPTION OK PER F.B. ~~2410~~-3724-223
91.8 ft. SE of SE cor. of Bldg No 45756 11-15-68
R.F.S.
BM DESC "OK" 10-10-73 Per F.B. 3724-223 CKL
" " OK 6-4-76 " " " " CKL

Note: Any Additions or Changes on this Sheet Must be Made or Circled in Red Ink With Date and Name of Person Making Change.

Do not extend this side of this line.

PLEASE RETURN TO
LOS ANGELES COUNTY ENGINEER
403 LOS ANGELES COUNTY ENGINEERING BLDG.

75F3098 CE#310 9-67

Notes Ck'd by	Survey of LAC PRECISE LEVEL NET	F. B 3737 PG. 44
Map No.	JN 0301.02 Tape Std °F	
Office Work	Surveyed by G.E. DREIER	
Checked	Notes SIEMANN Date 11-15-68	
Date	Indexed C. J. GALLI	

B.M. 101-135
For Pre-1968 Recovery Notes, See F. B. 3724.
DESCRIPTION OR PER FB. 2410-41
235.5 feet NE of "LANCASTER CITY LIMIT" sign.
168 feet N of E'ly prod. of ℄ of Ave H.

11-15-68 R.F.S.

DESC. OK 10-17-73 PER FB. 2410-41 CKL.
" OK 6-4-76 " " CKL

Note: Any Additions or Changes on This Sheet Must be Made or Circled in Red Ink With Date and Name of Person Making Change.

Do not extend this side of this line.

PLEASE RETURN TO
COUNTY OF LOS ANGELES
DEPARTMENT OF COUNTY ENGINEER
403 LOS ANGELES COUNTY ENGINEERING BLDG.

76F309S CE#310 3-68

48

Notes Ck'd by	Survey of L.A. Co. PRECISE LEVEL NET
Map No.	JN 0301.02 Tape Std °F
Office Work	Surveyed by G.E. DREIER
Checked	Notes G.E.D. Date 11-14-68
Date	Indexed C.J. GALLI

F.B. 3737 Pg. 48

B.M. 101-136 (U.S.C.&G.S. Z 811 1947)
For Pre-1968 Recovery Notes, See F.B. 3724

DESCRIPTION OK PER F.B. 2410-41 11-14-68
0.35 mi S of milepost 403 and Ave G.
R.F.S.
BM Desc. "OK" 10-17-73 PER F.B. 2410-41 CKL.
" " OK 6-4-76 " " " CKL

Note: Any Additions or Changes on this Sheet Must be Made or Circled in Red Ink With Date and Name of Person Making Change.

PLEASE RETURN TO
LOS ANGELES COUNTY ENGINEER
403 Los Angeles County Engineering Bldg.

Do not extend this side of this line.

76F3098 CE# 310 9-67

Notes Ck'd by	Survey of L.A.Co. PRECISE LEVEL NET
Map No.	JN 0301.02 Tape Std °F
Office Work	Surveyed by G.E. DRCIER
Checked	Notes SIEMANN Date 11-14-68
Date	Indexed C. J. GALLI

F. B 3733 PG. 58

B.M. 101-137
For Pre-1968 Recovery Notes, See F.B. 3724.
DESCRIPTION OK PER F.B. 2410-41 R.F.S. 11-14-68
77.0 feet NNW of milepost 403.
BM DESC. "OK" 10-17-73 PER FB 2410-41 C.K.L.
" " OK 6-4-76 " " " CRL

Note: Any Additions or Changes on This Sheet Must be Made or Circled in Red Ink With Date and Name of Person Making Change.

Do not extend this side of this line.

PLEASE RETURN TO
COUNTY OF LOS ANGELES
DEPARTMENT OF COUNTY ENGINEER
403 LOS ANGELES COUNTY ENGINEERING BLDG.

76F3095 CE#310 3-68

Notes Ck'd by	Survey of L.A. Co. PRECISE LEVEL NET F.B. 3738 PG. 52
Map No.	JN 030102 Tape Std °F
Office Work	Surveyed by G.E. DREIER
Checked	Notes G.E.D. Date 11-14-68
Date	Indexed C. J. GALLI

B.M. 101-138 (U.S.C.&G.S. Y 56 1926)
For Pre-1968 Recovery Notes, See F.B. 3724
DESCRIPTION OK PER F.B. 2410-42 11-14-68
0.7 mi N of Ave G.
R.F.S.
OK, BUT ENDANGERED, PER F.B. 2410-42 6-30-72 G.E.D.

Bm DESC "OK" 10-5-73 PER F.B. 2410-42 CKC
" " OK 6-4-76 " " CKL

Note: Any Additions or Changes on this Sheet Must be Made or Circled in Red Ink With Date and Name of Person Making Change.

Do not extend this side of this line.

PLEASE RETURN TO
LOS ANGELES COUNTY ENGINEER
403 LOS ANGELES COUNTY ENGINEERING BLDG.

76F3098 CE#310 9.67

F.B. 3737 Pg 53

B.M. 101-138A (U.S.C.&G.S. Y 56 RESET 1971) 6-30-72 GEDREIER

SIERRA HWY, EAST SIDE, 0.3 MI. SOUTH OF AVE. F, 90 FT. EAST OF CENTER OF PAVEMENT 39.5 FT. WEST OF THE WEST RAIL, 2.5 FT. SOUTH OF THE NINTH POLE SOUTH OF "MILE 402", 57 FT. EAST OF B.M. 101-138 (ENDANGERED), FOUND A 3 5/8" U.S.C.&G.S. DISC STAMPED "Y56 RESET 1971" IN TOP OF A 12 INCH ROUND CONC. POST FLUSH

"OK" 10-17-73 CRC

OK 6-2-76 CRC

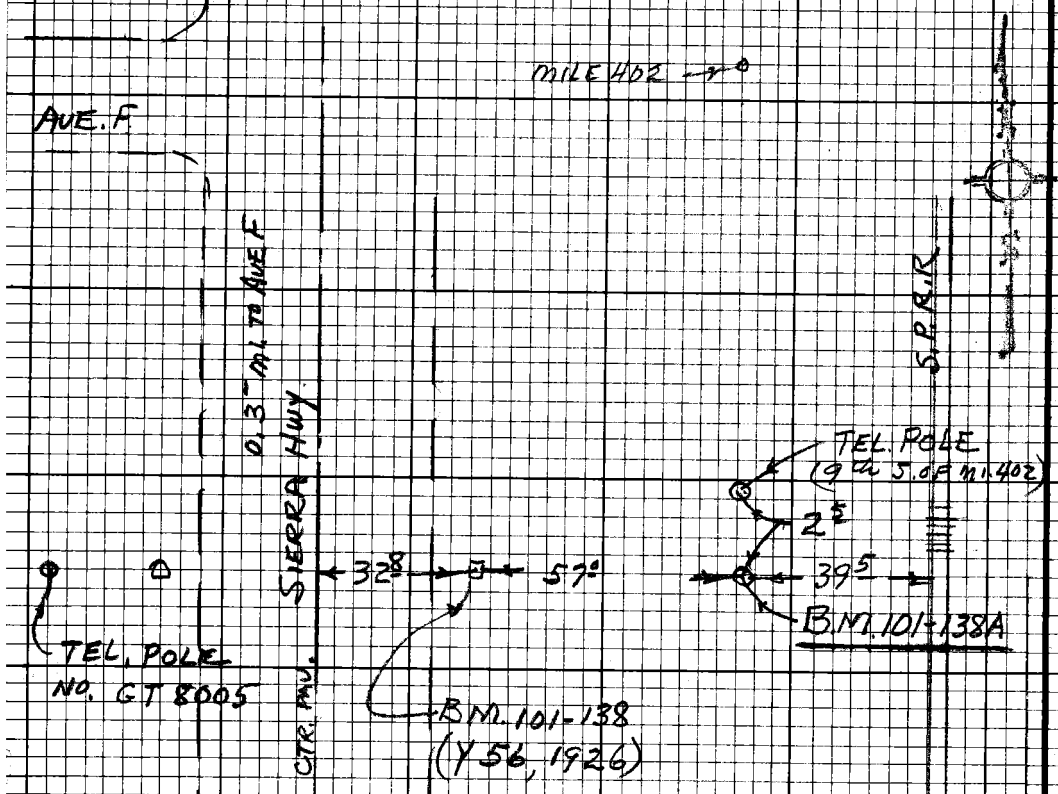

PLEASE RETURN TO
LOS ANGELES COUNTY ENGINEER
403 LOS ANGELES COUNTY ENGINEERING BLDG.

Do not extend this side of this line.

Note: Any Additions or Changes on this Sheet Must be Made or Circled in Red Ink With Date and Name of Person Making Change.

54

Notes Ck'd by	Survey of L.A. Co. PRECISE LEVEL NET F.B. 3737 Pg. ~~[illegible]~~
Map No.	JN 0301.02 Tape Std °F
Office Work	Surveyed by G.E. DREIER
Checked	Notes G.E.D. Date 11-14-68
Date	Indexed C. J. GALLI

BM 101-139 (U.S.G.S 2302 B 1902 33)
For Pre-1968 Recovery Notes, See F.B. 3724.
DESCRIPTION OK PER F.B. 2410-42 11-14-68
0.1 mi N of Ave F.

R.F.S.

Desc. "OK" 10-17-73 PER F.B. 2410-42 CKL
" " 6-4-76 " " " " CKL

Note: Any Additions or Changes on this Sheet Must be Made or Circled in Red Ink With Date and Name of Person Making Change.

PLEASE RETURN TO
LOS ANGELES COUNTY ENGINEER
403 LOS ANGELES COUNTY ENGINEERING BLDG.

Do not extend this side of this line.

75F3098 CE#310 9.67

56

Notes Ck'd by	Survey of L.A. Co. Precise Level Net F.B. 3737 Pg. [redacted]
Map No.	JN 030602 Tape Std °F
Office Work	Surveyed by G.E. DREIER
Checked	Notes G.E.D. C.J. GALLI Date 11-13-68
Date	Indexed

B.M. 101-140 (U.S.G.S REF. MARK OBAN NO. 1)
For Pre-1968 Recovery Notes, See F.B. 3724
DESCRIPTION OK PER F.B. 2410-42 11-13-68
0.4 mi N of Ave F.

R.F.S.

BM DESC "OK" 10-17-73 PER F.B. 2410-42 CKL
" " "OK" 6-4-76 " " CKL

Note: Any Additions or Changes on this Sheet Must be Made or Circled in Red Ink With Date and Name of Person Making Change.

Do not extend this side of this line.

PLEASE RETURN TO
LOS ANGELES COUNTY ENGINEER
403 LOS ANGELES COUNTY ENGINEERING BLDG.

75F3098 CE #310 9-67

Notes Ck'd by
Map No.
Office Work
Checked
Date

Survey of L.A. Co. PRECISE LEVEL NET F.B. 3737 PG. 58
JN 0301.02 Tape Std °F
Surveyed by G.E. DREIER
Notes G.E.D. Date 11-12-68
Indexed C. J. GALLI

B.M. 101-141 (U.S.G.S. OBAN 1929)
For Pre-1968 Recovery Notes, See F.B. 3724
DESCRIPTION OK PER F.B. 2410-42 11-12-68

0.4 mi N of Ave F R.F.S.
DESC "OK" 10-17-73 PER F.B. 2410-42 CKL 10-17-73
" " 6-4-76 " " " CKL

Note: Any Additions or Changes on this Sheet Must be Made or Circled in Red Ink With Date and Name of Person Making Change.

Do not extend this side of this line.

PLEASE RETURN TO
LOS ANGELES COUNTY ENGINEER
403 LOS ANGELES COUNTY ENGINEERING BLDG.

76F3098 CE# 310 9.67

60

F.B. 3737 Pg. ~~207~~

Notes Ck'd by	Survey of L.A. Co. PRECISE LEVEL NET
Map No.	JN 0301.02 Tape Std °F
Office Work	Surveyed by G.E. DREIER
Checked	Notes G.E.D. Date 11-12-68
Date	Indexed C.J. GALLI

B.M. 101-142 (U.S.C.&G.S. REF. MARK OBAN NO. 2)

For Pre-1968 Recovery Notes, See F.B. 3724.

DESCRIPTION OK PER F.B. 2410-42 11-12-68

0.4 mi. N of Ave F

R.F.S.

DESC. "OK" 10-17-73 PER F.B. 2410-42 C.K.L.

" " 6-4-76 " " " C.K.L.

Note: Any Additions or Changes on this Sheet Must be Made or Circled in Red Ink With Date and Name of Person Making Change.

Do not extend this side of this line.

PLEASE RETURN TO
LOS ANGELES COUNTY ENGINEER
403 LOS ANGELES COUNTY ENGINEERING BLDG.

75F3C98 CE#310 9-67

62

Notes Ck'd by	Survey of L.A. Co PRECISE LEVEL NET
Map No.	JN 0301.02 Tape Std °F
Office Work	Surveyed by G.E. DREIER
Checked	Notes G.E.D. Date 11-12-68
Date	Indexed C.J. GALLI

F.B. 3737 PG. ~~808~~

BM 101-143 (U.S.C.&G.S. H 487 1955)

For Pre-1968 Recovery Notes, See F.B. 3724

DESCRIPTION OK PER F.B. 2410 43 11-12-68

R.F.S.

BM DESCRIPTION OK 6-27-72 R. STRADER

BM DESC. "OK" 10-27-73 PER FB 2410-43 CKL

" " OK 6-4-76 " " " CKL

Note: Any Additions or Changes on this Sheet Must be Made or Circled in Red Ink With Date and Name of Person Making Change.

Do not extend this side of this line.

PLEASE RETURN TO
LOS ANGELES COUNTY ENGINEER
403 LOS ANGELES COUNTY ENGINEERING BLDG.

76F3098 CE#310 9.67

64

Notes Ck'd by	Survey of L.A. COPRECISE LEVEL NET
Map No.	JN 0301.02 Tape Std °F
Office Work	Surveyed by G.E. DREIER
Checked	Notes SIEMANN Date 11-12-68
Date	Indexed C. J. GALLI

F. B. 3737 PG. 24

B.M. 101-144
For Pre-1968 Recovery Notes, See F.B. 3724.
DESCRIPTION OK PER F.B. 2410-43 11-12-68 F.S.
0.45 mi N of Ave E.

B.M. DESCRIPTION	OK		6-27-72		R. STRADER
B.M. DESC	OK		10-17-73	PER F.B. 2410-43	C.K. L.N.J.
" "	OK		6-4-76	"	C.K. L.

Note: Any Additions or Changes on This Sheet Must be Made or Circled in Red Ink With Date and Name of Person Making Change.

Do not extend this side of this line.

PLEASE RETURN TO
COUNTY OF LOS ANGELES
DEPARTMENT OF COUNTY ENGINEER
403 LOS ANGELES COUNTY ENGINEERING BLDG.

76E3095 CE#310 3-68

66

F.B. 3737 PG. ~~[illegible]~~

Notes Ck'd by	Survey of LA Co PRECISE LEVEL NET
Map No.	JN 0301.02 Tape Std °F
Office Work	Surveyed by G.E. DREIER
Checked	Notes G.E.D. Date 11-6-68
Date	Indexed C.J. GALLI

B.M. 101-145 (U.S.C.&G.S. X 56 1926)
For Pre-1968 Recovery Notes, See F.B. 3724.
THIS MARK NOT RECOVERED 11-6-68

R.F.S.

B.M. NOT RECOVERED 6-27-72 R. STRADER

Note: Any Additions or Changes on this Sheet Must be Made or Circled in Red Ink With Date and Name of Person Making Change.

Do not extend this side of this line.

PLEASE RETURN TO
LOS ANGELES COUNTY ENGINEER
403 LOS ANGELES COUNTY ENGINEERING BLDG.

76F3098 CE # 310 9.67

68

F.B 3737 PG

Notes Ck'd by
Map No.
Office Work
Checked
Date

Survey of L.A. Co. PRECISE LEVEL NET
JN 030102 Tape Std °F
Surveyed by G.E. DREIER
Notes G.E.D. Date 11-6-68
Indexed C. J. GALLI

B.M. 101-145A (U.S.C.&G.S. T 1146 1961)
For Pre-1968 Recovery Notes, See F.B. 3724.
DESCRIPTION OK PER F.B. 3754-173 11-6-68

R.F.S.

B.M. DESCRIPTION OK 6-27-72 R. STRADER

BM DESC. "OK" 10-17-73 PER F.B. 3754-173 CKL
" " OK 6-4-76 " " CKL

Note: Any Additions or Changes on this Sheet Must be Made or Circled in Red Ink With Date and Name of Person Making Change.

Do not extend this side of this line.

PLEASE RETURN TO
LOS ANGELES COUNTY ENGINEER
403 LOS ANGELES COUNTY ENGINEERING BLDG.

76F3098 CE#310 9.67

70

Notes Ck'd by	Survey of L.A.G. PRECISE LEVEL NET
Map No.	JN 0301.02 Tape Std °F
Office Work	Surveyed by G.E. DREIER
Checked	Notes SIEMANN Date 11-6-68
Date	Indexed C. J. GALLI

F. B. 3737 Pg. ~~[illegible]~~

B.M. 101-146

For Pre-1968 Recovery Notes, See F.B. 3724.

DESCRIPTION OK PER F.B. 2410-43 11-6-68 R.F.S.

0.6 mi N of Ave D; 4.7 ft N of 5th pole S of ~~semaphore No. 399.2, and at 3rd pole south of semaphore No. 399.2 on side track at OBAN~~ 6-27-72 R.L.S.

B.M. DESCRIPTION OK		6-27-72		R. STRADER
BM DESC. "OK"	10-17-73	PER F.B.	2410-43	C.K.L.
" " OK	6-4-76	"	"	CKL

Note: Any Additions or Changes on This Sheet Must be Made or Circled in Red Ink With Date and Name of Person Making Change.

PLEASE RETURN TO
COUNTY OF LOS ANGELES
DEPARTMENT OF COUNTY ENGINEER
403 LOS ANGELES COUNTY ENGINEERING BLDG.

Do not extend this side of this line.

76F309S CE#310 3-68

72

F.B. 3737 Pg. 2

Notes Ck'd by	Survey of LAGO PRECISE LEVEL NET
Map No.	JN 0301.02 Tape Std °F
Office Work	Surveyed by G.E. DREIER
Checked	Notes G.E.D. Date 11-6-68
Date	Indexed C. J. GALLI

B.M. 101-147 (U.S.C.&G.S. J 487 1955)

For Pre-1968 Recovery Notes, See F.B. 3724.

B.M. DESCRIPTION OK, PER FB. 2410-44 11-6-68

R.F.S.

B.M. DESCRIPTION 6-27-72 R. STRADER

BM DESC. "OK" 10-17-73 PER FB 2410-44 CKL

" " OK 6-4-76 " " CKL

Note: Any Additions or Changes on this Sheet Must be Made or Circled in Red Ink With Date and Name of Person Making Change.

Do not extend this side of this line.

PLEASE RETURN TO
LOS ANGELES COUNTY ENGINEER
403 LOS ANGELES COUNTY ENGINEERING BLDG.

75F3098 CE #310 9-67

74

Notes Ck'd by	Survey of L.A.Co PRECISE LEVELING F.B. 3737 Pg. ~~[illegible]~~
Map No.	JN 0301.02 Tape Std °F
Office Work	Surveyed by G.E. DREIER
Checked	Notes G.E.D. Date 11-6-68
Date	Indexed C. J. GALLI

B.M. 101-148 (W56) USC&GS
For Pre-1968 Recovery Notes, See F.B. 3724
B.M. DESCRIPTION OK, PER F.B. 3724-251 11-6-68
0.75 mi N of Ave C
R.F.S.

B.M. DESCRIPTION OK 6-22-72 R. STRADER
B.M. DESC OK PER FB 3724-251 10-17-73 CKL
" " OK " " " 6-4-74 CKL

Note: Any Additions or Changes on this Sheet Must be Made or Circled in Red Ink With Date and Name of Person Making Change.

Do not extend this side of this line.

PLEASE RETURN TO
LOS ANGELES COUNTY ENGINEER
403 LOS ANGELES COUNTY ENGINEERING BLDG.

76F3098 CE# 310 9.67

76

Notes Ck'd by	Survey of L.A.Co. PRECISE LEVEL NET
Map No.	JN 0301.02 Tape Std °F
Office Work	Surveyed by G.E. DREIER
Checked	Notes G.E.D. Date 11-6-68
Date	Indexed C. J. GALLI

F.B. 3737 PG. 2

B.M. 101-148A (L.A.Co.RD.BL 1448)
For Pre-1968 Recovery Notes, See F.B. 3724.
B.M. DESCRIPTION OK, PER F.B. 3724-253 11-6-68

R.F.S.

B.M. DESCRIPTION OK 6-27-72 R. STRADER

B.M. DESC OK PER F.B. 3724-253 10-17-73 CKW
" " OK " " " 6-4-76 CKW

Note: Any Additions or Changes on this Sheet Must be Made or Circled in Red Ink With Date and Name of Person Making Change.

Do not extend this side of this line.

PLEASE RETURN TO
LOS ANGELES COUNTY ENGINEER
403 LOS ANGELES COUNTY ENGINEERING BLDG.

76F3098 CE#310 9.67

78

Notes Ck'd by	Survey of L.A. Co. PRECISE LEVEL NET
Map No.	JN 0301.02 Tape Std °F
Office Work	Surveyed by G. E. DREIER
Checked	Notes G. E. D. Date 11-6-68
Date	Indexed C. J. GALLI

F.B. 3737 Pg. ~~3~~ 5

B.M. 101-149 (U.S.C.&G.S N 487 1955)
For Pre-1968 Recovery Notes, See F.B. 3724.
B.M. DESCRIPTION OK, PER F.B. 2410-44 11-6-68
about 35 ft. N of E'ly prod of ℄ Ave B
R.F.S.

B.M. DESCRIPTION OK 6-27-72 R. STRADER
B.M. DESC "OK" 10-17-73 PER FB 2410-44 CKL
" " OK 6-4-76 " " CKL

Note: Any Additions or Changes on this Sheet Must be Made or Circled in Red Ink With Date and Name of Person Making Change.

Do not extend this side of this line.

PLEASE RETURN TO
LOS ANGELES COUNTY ENGINEER
403 LOS ANGELES COUNTY ENGINEERING BLDG.

76F3098 CE #310 9-67

80

Notes Ck'd by	Survey of L.A.Co. PRECISE LEVELNG F.B. 3733 PG. ~~227~~
Map No.	JN 0301.02 Tape Std °F
Office Work	Surveyed by G.E. DREIER
Checked	Notes G.E.D. Date 11-6-68
Date	Indexed C.J. GALLI

B.M. 101-150 (L.A. Co. RD. BL 1451)
For Pre-1968 Recovery Notes See F.B. 3724.
B.M. DESCRIPTION OK, PER F.B. 2410-44 11-6-68
0.3 mi N of Ave B
R.F.S.

B.M. DESCRIPTION OK - ADD THIS TIE -
24 E EAST OF APPROX. ℄ OF SIERRA HIGHWAY
6-27-72 R. STRADER

B.M. DESC "OK" PER F.B. 2410-44 10-17-73 CKL
" " OK " " 6-4-76 CKL

Note: Any Additions or Changes on this Sheet Must be Made or Circled in Red Ink With Date and Name of Person Making Change.

PLEASE RETURN TO
LOS ANGELES COUNTY ENGINEER
403 LOS ANGELES COUNTY ENGINEERING BLDG.

Do not extend this side of this line.

76F3098 CE# 310 9/67

82

Notes Ck'd by	Survey of L.A. Co PRECISE LEVEL NET F.B. 3737 PG ~~[illegible]~~
Map No.	JN 0301.02 Tape Std °F
Office Work	Surveyed by G.E. DREIER
Checked	Notes SIEMANN Date 11-6-68
Date	Indexed C. J. GALLI

B.M. 101-151 (U.S.C. & G.S. M 487 1955)
For Pre-1968 Recovery Notes, See F.B. 3724.
B.M. DESCRIPTION OK, PER F.B. 2410-44 11-6-68

R.F.S.

B.M. DESCRIPTION OK 6-27-72 R. STRADER
B.M. DESC "OK" 10-17-73 PER F.B. 2410-44 CKL
" " OK 6-4-76 " " "

Note: Any Additions or Changes on this Sheet Must be Made or Circled in Red Ink With Date and Name of Person Making Change.

Do not extend this side of this line.

PLEASE RETURN TO
LOS ANGELES COUNTY ENGINEER
403 LOS ANGELES COUNTY ENGINEERING BLDG.

76F3098 CE#310 9.67

Notes Ck'd by	Survey of L.A. Co. PRECISE LEVEL NET F. B. 3737 PG. 85
Map No.	JN 0301-02 Tape Std °F
Office Work	Surveyed by R.L. STRADER
Checked	Notes R.L.S. Date 7-11-72
Date	Indexed C. J. GALLI JUL 20 '72

B.M. 101-152 For Pre-1968 Recovery Notes, See F.B. 3724.

B.M. DESCRIPTION OK PER F.B. 2410-45
ADDITIONAL CALLS: 8° WEST OF THE WEST RAIL,
212 S S.E.'LY OF P.P. # 5346 T
6-27-72 R. STRADER

B.M. DESC. "OK" 2-27-74 C.K. LIND
" " "OK" 6-4-76 C.K. LIND

Note: Any Additions or Changes on This Sheet Must be Made or Circled in Red Ink With Date and Name of Person Making Change.

Do not extend this side of this line.

PLEASE RETURN TO
COUNTY OF LOS ANGELES
DEPARTMENT OF COUNTY ENGINEER
403 LOS ANGELES COUNTY ENGINEERING BLDG.

76F3095 CE#310 3-68

Notes Ck'd by	Survey of L.A. Co. PRECISE LEVEL NET
Map No.	JN 0301.02 Tape Std °F
Office Work	Surveyed by R.L. STRADER
Checked	Notes R.L.S. Date 7-11-72
Date	Indexed C. J. GALLI JUL 20 '72

F. B. 3737 PG. 87

B.M. 101-153 U.S.C. & G.S. L-487

For Pre-1968 Recovery Notes See F. B. 3724.

B.M. DESCRIPTION OK PER F.B. 2410-45

ADDITIONAL CALL: 34° N.E. OF P.P. # 5836 T

6-27-72 R. STRADER

B.M. DESC.	"OK"	PER	F.B.	2410-45	2-27-74	C.K. LIND
" "	"OK"	"	"	"	6-4-76	C.K. LIND

Note: Any Additions or Changes on This Sheet Must be Made or Circled in Red Ink With Date and Name of Person Making Change.

Do not extend this side of this line.

PLEASE RETURN TO
COUNTY OF LOS ANGELES
DEPARTMENT OF COUNTY ENGINEER
403 LOS ANGELES COUNTY ENGINEERING BLDG.

76F309S CE#310 3-68

Notes Ck'd by	Survey of L.A. Co. PRECISE LEVEL NET
Map No.	JN 0301.02 Tape Std °F
Office Work	Surveyed by R.L. STRADER
Checked	Notes R.L.S. Date 7-11-72
Date	Indexed C. J. GALLI JUL 20 72

F.B. 3737 PG. 89

B.M. 101-154 For Pre-1968 Recovery Notes, See F.B. 3724.

B.M. DESCRIPTION OK PER F.B. 2410-45
ADDITIONAL CALLS: 24± FEET WEST OF APPROX.
℄ OF SIERRA HIGHWAY, 48± FEET SOUTHEAST
OF P.P. # 5B25 T

		6-26-72		R. STRADER
B.M. DESC. "OK"	PER	F.B. 2410-45	2-27-74	C. LIND
" " OK	"	"	6-4-76	C LIND

Note: Any Additions or Changes on This Sheet Must be Made or Circled in Red Ink With Date and Name of Person Making Change.

Do not extend this side of this line.

PLEASE RETURN TO
COUNTY OF LOS ANGELES
DEPARTMENT OF COUNTY ENGINEER
403 LOS ANGELES COUNTY ENGINEERING BLDG.

7AF3095 C.E.#310 3-68

Notes Ck'd by	Survey of L.A. Co. PRECISE LEVEL NET F. B. 3737 PG. 91
Map No.	JN 0301.02 Tape Std °F
Office Work	Surveyed by R. STRADER
Checked	Notes R.L.S. Date 7-11-72
Date	Indexed C. J. GALLI JUL 20 '72

B.M. 101-155 U.S.C. & G.S. K-487

For Pre-1968 Recovery Notes, See F. B. 3724

B.M. DESCRIPTION OK PER F.B. 2410-45

ADDITIONAL CALL: 73° FEET SOUTH OF THE EASTERLY PROD OF MARIE AVE.

6-26-72 R. STRADER

B.M. DESC "OK" PER F.B. 2410-45		2-27-74	C. LIND
" " " "		6-4-76	C. LIND

Note: Any Additions or Changes on This Sheet Must be Made or Circled in Red Ink With Date and Name of Person Making Change.

Do not extend this side of this line.

PLEASE RETURN TO
COUNTY OF LOS ANGELES
DEPARTMENT OF COUNTY ENGINEER
403 LOS ANGELES COUNTY ENGINEERING BLDG.

76F309S CE#310 3-68

Notes Ck'd by	Survey of LA Co. PRECISE LEVEL NET	F. B. 3737 PG. 93
Map No.	JN 0301.02 Tape Std °F	
Office Work	Surveyed by R.L. STRADER	
Checked	Notes R.L.S. Date 7-11-72	
Date	Indexed C. J. GALLI JUL 20 72	

B.M. 101-156 U.S.C. & G.S. U-56

For Pre-1968 Recovery Notes, See F.B. 3724.

B.M. DESCRIPTION OK PER F.B. 2410-46

ADDITIONAL CALLS; INTERSECTION OF SIERRA HIGHWAY & CENTER ST., 36± FEET SOUTHEAST OF CENTER OF HEADWALL FOR 24" CULVERT.

6-26-72 R. STRADER

B. M. DESC. "OK" PER	F.B. 2410-46	2-27-74	C. LIND
" "OK" "	"	6-4-76	C. LIND

Note: Any Additions or Changes on This Sheet Must be Made or Circled in Red Ink With Date and Name of Person Making Change.

Do not extend this side of this line.

PLEASE RETURN TO
COUNTY OF LOS ANGELES
DEPARTMENT OF COUNTY ENGINEER
403 LOS ANGELES COUNTY ENGINEERING BLDG.

76F309S CE#310 3-68

Notes Ck'd by	Survey of L.A.Co. PRECISE LEVEL NET
Map No.	JN 030102 Tape Std °F
Office Work	Surveyed by R.L. STRADER
Checked	Notes R.L.S. Date 7-11-72
Date	Indexed C. J. GALLI JUL 20 '72

F. B 3737 PG. 95

B.M. 101-156 A

For Pre-1968 Recovery Notes, See F. B. 3724.
NOT RECOVERED 6-26-72 R. STRADER

Note: Any Additions or Changes on this Sheet Must be Made or Circled in Red Ink With Date and Name of Person Making Change.

Do not extend this side of this line.

PLEASE RETURN TO
COUNTY OF LOS ANGELES
DEPARTMENT OF COUNTY ENGINEER
403 LOS ANGELES COUNTY ENGINEERING BLDG.

76F309S CE#310 3-68

Notes Ck'd by	Survey of L.A. Co. Precise Level Net
Map No.	JN 0301.02 Tape ____ Std ____ °F
Office Work	Surveyed by R.L. Strader
Checked	Notes R.L.S. Date July '72
Date	Indexed C. J. GALLI JUL 20 '72

F.B. 3737 PG. 97

(SET)

B.M. 101-156 B For Pre-1968 Recovery Notes, See F.B. 3724.

ANTELOPE VALLEY: KERN COUNTY, IN THE TOWN OF ROSAMOND AT THE INTERSECTION OF ROSAMOND BLVD. AND SIERRA HIGHWAY, NORTHWEST CORNER, 41.5 FEET WEST OF APPROX. ℄ OF SIERRA HIGHWAY, 44.0 FEET NORTH OF APPROX. ℄ OF ROSAMOND BLVD., 17.0 FEET EASTERLY OF A TRAFFIC SIGNAL FOR EAST-WEST BOUND TRAFFIC: SET A SMALL BOAT SPIKE IN LEAD 0.5 FOOT FROM THE NORTH-EASTERLY END OF A HEADWALL FOR 30" HIGHWAY CULVERT.

BM DESC. "OK"	2-27-74	C.K. Lind
OK	6-4-76	C.K. Lind

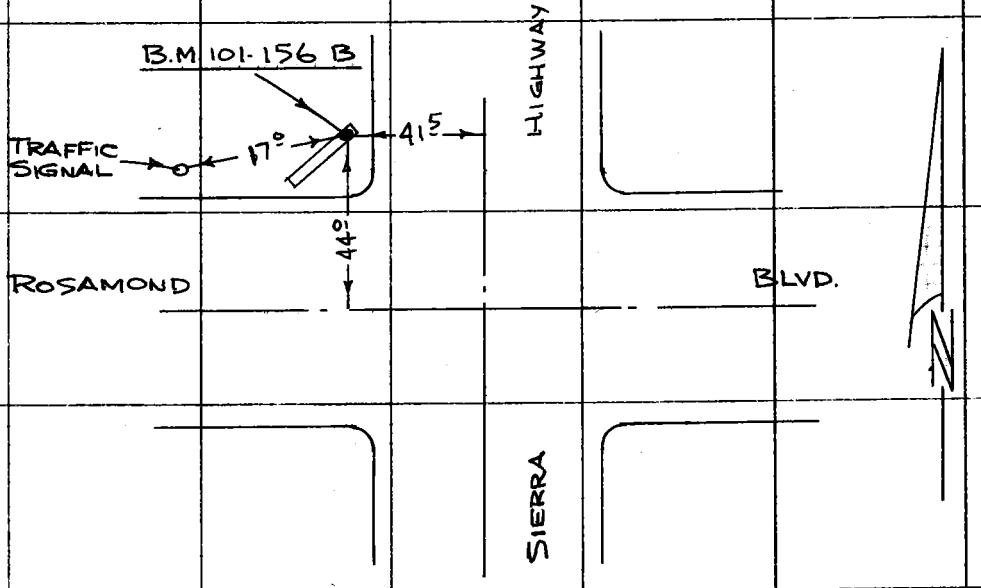

Note: Any Additions or Changes on This Sheet Must be Made or Circled in Red Ink With Date and Name of Person Making Change.

Do not extend this side of this line.

PLEASE RETURN TO
COUNTY OF LOS ANGELES
DEPARTMENT OF COUNTY ENGINEER
403 LOS ANGELES COUNTY ENGINEERING BLDG.

76F3095 CE#310 3-68

Notes Ck'd by	Survey of LA. Co. PRECISE LEVEL NET F. B. 3737 PG. 99
Map No.	JN 0301.02 Tape Std °F
Office Work	Surveyed by R.L. STRADER
Checked	Notes R.L.S. Date 7-11-72
Date	Indexed C. J. GALLI JUL 20 72

B.M. 101-157 U.S.C. & G.S. K-488

For Pre-1968 Recovery Notes, See F.B. 3724

B.M. DESCRIPTION OK PER F.B. 2410.46

COMMENT: HEADWALL HAS AN 1/8" CRACK AT DEAD CENTER

6-26-72 R. STRADER

B.M.	DESC.	"OK"	Per F.B. 2410-46		2-27-74	C. LIND
"	"	OK	"	"	6-4-76	C. LIND

Note: Any Additions or Changes on this Sheet Must be Made or Circled in Red Ink With Date and Name of Person Making Change.

Do not extend this side of this line.

PLEASE RETURN TO
COUNTY OF LOS ANGELES
DEPARTMENT OF COUNTY ENGINEER
403 LOS ANGELES COUNTY ENGINEERING BLDG.

76F309S CE#310 3-68

Notes Ck'd by	Survey of L.A. Co. PRECISE LEVEL NET	F. B. 3737	PG. 101
Map No.	JN 0301.02 Tape Std °F		
Office Work	Surveyed by R.L. STRADER		
Checked	Notes R.L.S. Date 7-11-72		
Date	Indexed C. J. GALLI JUL 20 '72		

B.M. 101-158 U.S.G.S. 2407

For Pre-1968 Recovery Notes See F.B. 3724.

B.M. DESCRIPTION OK PER F.B. 2410-46

6-26-72 R. STRADER

B.M. DESC. "OK" PER F.B. 2410-46 C.K. LIND

" " OK " " 6-4-76 CK LIND

Note: Any Additions or Changes on This Sheet Must be Made or Circled in Red Ink With Date and Name of Person Making Change.

Do not extend this side of this line.

PLEASE RETURN TO
COUNTY OF LOS ANGELES
DEPARTMENT OF COUNTY ENGINEER
403 LOS ANGELES COUNTY ENGINEERING BLDG.

76F309S CE#310 3-68

Notes Ck'd by	Survey of L.A.G. PRECISE LEVEL NET
Map No.	JN 030102 Tape Std °F
Office Work	Surveyed by R.L. STRADER
Checked	Notes R.L.S. Date 7-11-72
Date	Indexed C. J. GALLI JUL 20 '72

F. B. 3737 PG. 103

(SET)

B.M. 101-158 A U.S.C. & G.S. K-1146

ANTELOPE VALLEY, KERN COUNTY, NORTHERLY OF THE TOWN OF ROSAMOND; 1.1 MILES NORTHERLY OF ROSAMOND BLVD. ON SIERRA HIGHWAY, 25° FEET EASTERLY OF APPROX. ℄ OF ROADWAY, 81.6 FEET NORTHWESTERLY OF B.M. 101-158, 106° FEET WESTERLY OF THE WESTERLY RAILROAD TRACK; A U.S.C.&G.S. DISK STAMPED "K-1146, 1961", SET 1° N'LY OF THE S'LY END OF A HEADWALL FOR 24" HIGHWAY CULVERT.

B.M. DESC. "OK" PER F.B. 3737-103 2-27-74 C. LIND
" " "OK" " " 6-4-76 C. LIND

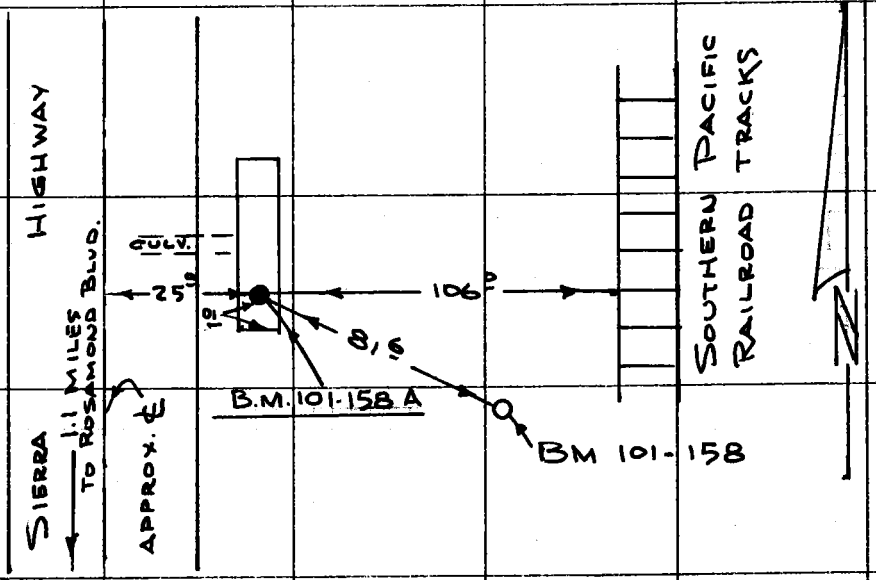

Note: Any Additions or Changes on this Sheet Must be Made or Circled in Red Ink With Date and Name of Person Making Change.

Do not extend this side of this line.

PLEASE RETURN TO
COUNTY OF LOS ANGELES
DEPARTMENT OF COUNTY ENGINEER
403 LOS ANGELES COUNTY ENGINEERING BLDG.

76F3095 CE#310 3-68

Notes Ck'd by	Survey of L.A.G. PRECISE LEVEL NET
Map No.	JN0301.02 Tape Std °F
Office Work	Surveyed by R.L. STRADER
Checked	Notes R.L.S. Date 7-11-72
Date	Indexed C. J. GALLI JUL 20 72

F. B. 3737 PG. 165

(SET)

B.M. 101-159 U.S.C. & G.S. F-1147

ANTELOPE VALLEY: NORTHERLY OF THE TOWN OF ROSAMOND, 1.3 MILES NORTHERLY OF ROSAMOND BLVD. ALONG THE WESTERLY FRONTAGE ROAD OF THE ANTELOPE VALLEY FREEWAY, 167.0' W'LY OF THE APPROXIMATE CENTER OF FRONTAGE ROAD, 146.3' W'LY OF B.M. T-24, 14.6' NW'LY OF A COAST & GEODETIC SURVEY MARKER, 81.4' SW'LY OF U.S.C. & G.S. G-1147. A U.S.C. & G.S. DISK STAMPED "F-1147" SET IN A LARGE ROCK OUTCROP ABOUT 30 FEET ABOVE ROAD.

B.M. DESC. "OK"	2-27-74	C.K. LINE
" " "OK"	6-4-76	CK LINE
		B.M. 101-160

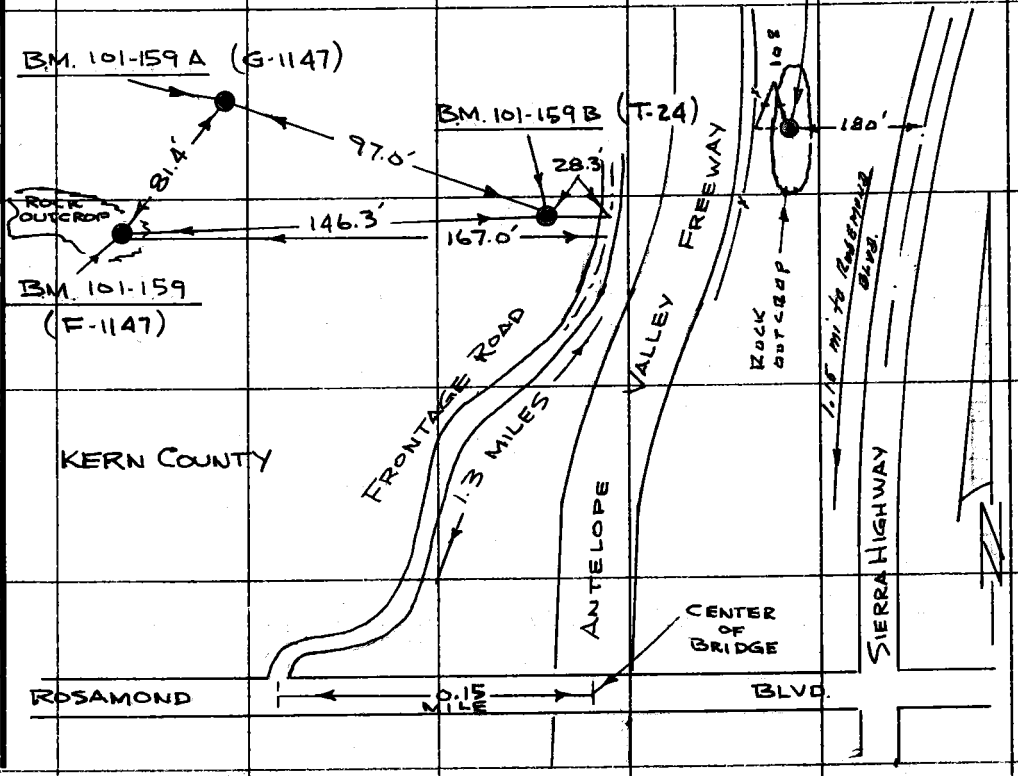

Note: Any Additions or Changes on This Sheet Must be Made or Circled in Red Ink With Date and Name of Person Making Change.

Do not extend this side of this line.

PLEASE RETURN TO
COUNTY OF LOS ANGELES
DEPARTMENT OF COUNTY ENGINEER
403 LOS ANGELES COUNTY ENGINEERING BLDG.

76F3095 CE#310 3-68

F. B. 3737 PG. 106

(SET)

B.M. 101-159 A U.S.C. & G.S. G-1147

ANTELOPE VALLEY: NORTHERLY OF THE TOWN OF ROSAMOND, 1.3 MILES NORTHERLY OF ROSAMOND BLVD. ALONG THE WESTERLY FRONTAGE ROAD OF THE ANTELOPE VALLEY FREEWAY, 97.0' NW'LY OF B.M. 101-159 B (T-24), 81.4' NE'LY OF B.M. 101-159 (F-1147). A U.S.C. & G.S. DISK STAMPED "G-1147" SET IN A 2 BY 2.5 FOOT OUTCROP PROJECTING 2 FEET ABOVE GROUND AND ABOUT 25 FEET ABOVE ROAD.

BM DESC "OK" 2-27-74 C. LIND

" " OK 6-4-76 C. LIND

(SET)

B.M. 101-159 B CALIF. DIVISION OF HIGHWAYS T-24

ANTELOPE VALLEY: NORTHERLY OF THE TOWN OF ROSAMOND, 1.3 MILES NORTHERLY OF ROSAMOND BLVD. ALONG THE WESTERLY FRONTAGE ROAD OF THE ANTELOPE VALLEY FREEWAY, 28.0 W'LY OF THE APPROXIMATE CENTER OF FRONTAGE ROAD AT THE TOP OF CUT BANK, 146.3' E'LY OF BM 101-159 (F-1147), 97.0' SE'LY OF B.M. 101-159 A (G-1147).

B. M. DESC. "OK" 2-27-74 C. LIND

6-4-76 C. LIND

BM 101-160 (USC & GS E-1147 1961)

1.15 MILES N. ALONG SIERRA HWY. FROM ROSEMOND BLVD. 180 FT. WEST OF THE CENTERLINE OF SIERRA HWY. 10° FT EAST OF THE EAST R/W FWY. FENCE.

IN THE TOP OF A 4' x 18' ROCK OUTCROP WHICH PROJECTS 3° ABOVE THE GROUND 4.5 FT. W.L. OF A WITNESS POST. AND 2° ABOVE SIERRA HWY.

FD. USC & GS B.M. DISK STAMPED E-1147 1961

RECOVERED BY C.K. LIND 10-17-74

OK 6-4-76 LIND

PLEASE RETURN TO
COUNTY OF LOS ANGELES
DEPARTMENT OF COUNTY ENGINEER
403 LOS ANGELES COUNTY ENGINEERING BLDG.

Do not extend this side of this line.

Notes: Any Additions or Changes on This Sheet Must be Made or Circled in Red Ink With Date and Name of Person Making Change.

Notes Ck'd by	Survey of PRECISE LEVEL NET
Map No.	JN 0301.02 Tape - Std - °F
Office Work	Surveyed by LIND
Checked	Notes LIND Date 6-74
Date	Indexed J. M. PALMER JUL 16 1974

F. B. 3737 PG. 107

U.N. 0301.02

CO-OP LINE 205

L. A. CO. PRECISE LEVEL NET

LINE 102

CONT. FROM F.B. 3725

JUNE & JULY 1974

LIND
PETERSON
PULSIFER
DON LEVY
DIETZ

Note: Any Additions or Changes on This Sheet Must be Made or Circled in Red Ink With Date and Name of Person Making Change.

Do not extend this side of this line.

PLEASE RETURN TO
COUNTY OF LOS ANGELES
DEPARTMENT OF COUNTY ENGINEER
403 LOS ANGELES COUNTY ENGINEERING BLDG.

76F309S CE#310 3-69

F. B. 3737 PG 108

ROUTE SKETCH
LINE 102 "CONT."

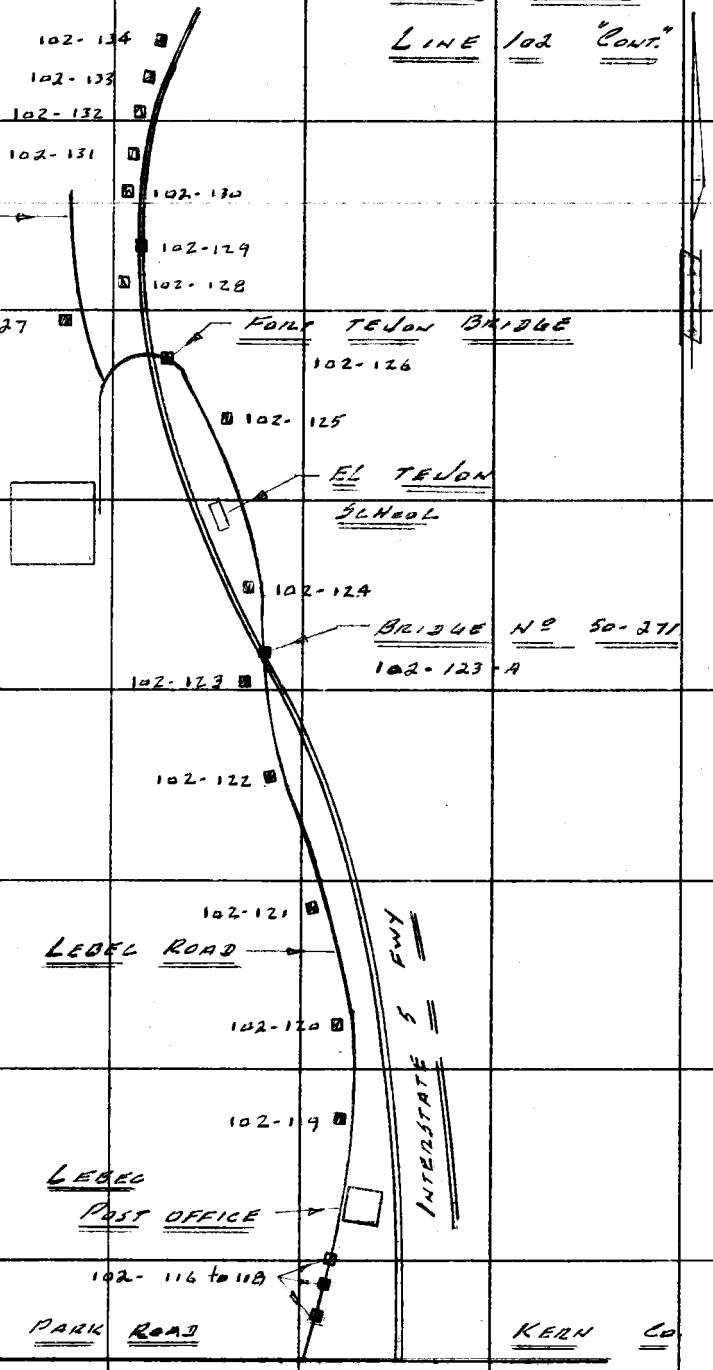

CONT. FROM F.B. 3725

PLEASE RETURN TO
COUNTY OF LOS ANGELES
DEPARTMENT OF COUNTY ENGINEER
403 LOS ANGELES COUNTY ENGINEERING BLDG.

Do not extend this side of this line.

Note: Any Additions or Changes on This Sheet Must be Made or Circled in Red Ink With Date and Name of Person Making Change.

Notes Ck'd by	Survey of PRECISE LEVEL NET
Map No.	JN 0301.02 Tape ___ Std ___ °F
Office Work	Surveyed by LIND
Checked	Notes LIND Date 6-74
Date	Indexed T. M. PALMER JUL 16 1974

F. B. 3737 Pg. 109

B.M. 102-116

ON LEBEC RD, IN KERN CO. 1.15 MI SO. OF THE LEBEC POST OFFICE. 9.5 FT EAST OF THE EAST EDGE OF THE CONC. PVMT. 51 FT. S.W. OF P.P. # 1433677 E. 178 FT NORTH OF P.P. # 1433678 E IN THE TOP AND AT THE APPROX. CENTER OF A CONC. HEADWALL CULVERT.

SET A 2 3/4" DIA. COUNTY ENGINEER BRASS DISK (WITH A SMALL BUTTON) STAMPED B.M. 102-116 1974 RE 7078

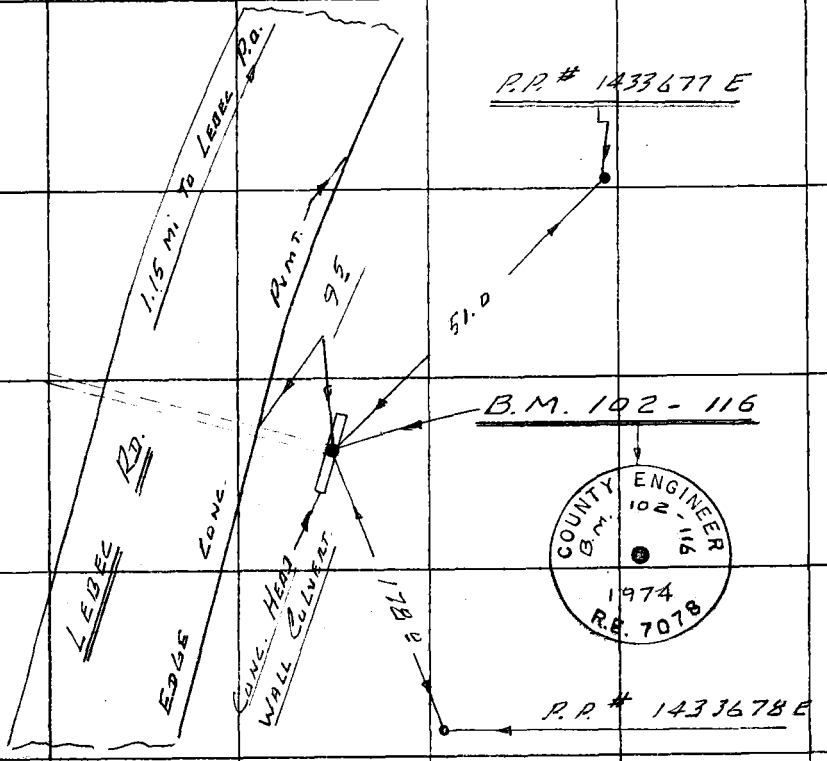

Note: Any Additions or Changes on This Sheet Must be Made or Circled in Red Ink With Date and Name of Person Making Change.

PLEASE RETURN TO
COUNTY OF LOS ANGELES
DEPARTMENT OF COUNTY ENGINEER
403 LOS ANGELES COUNTY ENGINEERING BLDG.

Do not extend this side of this line.

76F309S CE#310 3-69

Notes Ck'd by	Survey of PRECISE LEVEL NET
Map No.	JN 030142 Tape - Std - °F
Office Work	Surveyed by LIND
Checked	Notes LIND Date 6-74
Date	Indexed K. M. PALMERI JUL 16 1974

F. B. 3737 PG. 111

B.M. 102-117 (U.S.L.&G.S. P-1059 1966)

AT LEBEC, 0.5 MI SLY. FROM THE LEBEC POST OFFICE. IN THE TOP AND 1.0 FT. N.E. OF THE S.W. END OF THE S.E. CONC. GUARD RAIL OF BRIDGE Nº 50-270 15 FT S.E. OF THE APPROX. CENTER OF THE BRIDGE, AND ABOUT 3.5 FT. HIGHER THAN THE ROAD

FOUND A 3½" DIA. U.S.C.&G.S. BENCH MARK DISK STAMPED P-1059 1966.

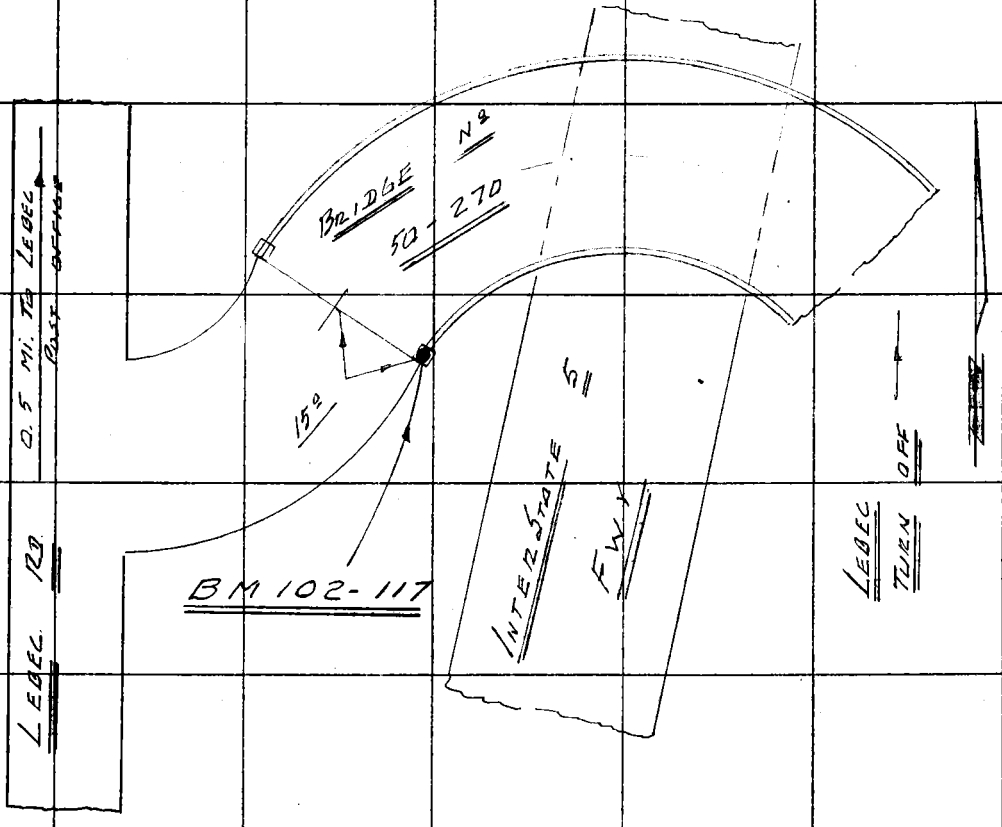

Note: Any Additions or Changes on This Sheet Must be Made or Circled in Red Ink With Date and Name of Person Making Change.

Do not extend this side of this line.

PLEASE RETURN TO
COUNTY OF LOS ANGELES
DEPARTMENT OF COUNTY ENGINEER
403 LOS ANGELES COUNTY ENGINEERING BLDG.

76F309S CE#310 3-69

Notes Ck'd by	Survey of PRECISE LEVEL NET	F. B. 3737 PG. 113'
Map No.	JN 030102 Tape ___ Std ___ °F	
Office Work	Surveyed by LIND	
Checked	Notes LIND Date 6-74	
Date	Indexed J. M. PALMER JUL 16 1974	

B.M. 102-118

ON LEBEC RD. 0.15 MI SOUTH OF THE LEBEC POST OFFICE. OPPOSITE THE TELEPHONE CO. BLDG. AT HWY MARKER SIGN A-103+50 27 FT. EAST OF THE APPROX. CENTER OF PVMT. 96.5 FT S.E. OF T.P. # 1934 G.P. 86.5 FT. N.E. OF T.P. # "GONE". 32 FT. WEST OF THE FWY FENCE. IN S.E. COR. OF A 5'x5' CONC. CATCH BASIN SET A 2¾" CO. ENGR. BRASS DISC (WITH A SMALL BUTTON) STAMPED B.M. 102-118 1974 RE 7078. BOX IS ABOUT 1 FT. BELOW ROAD LEVEL.

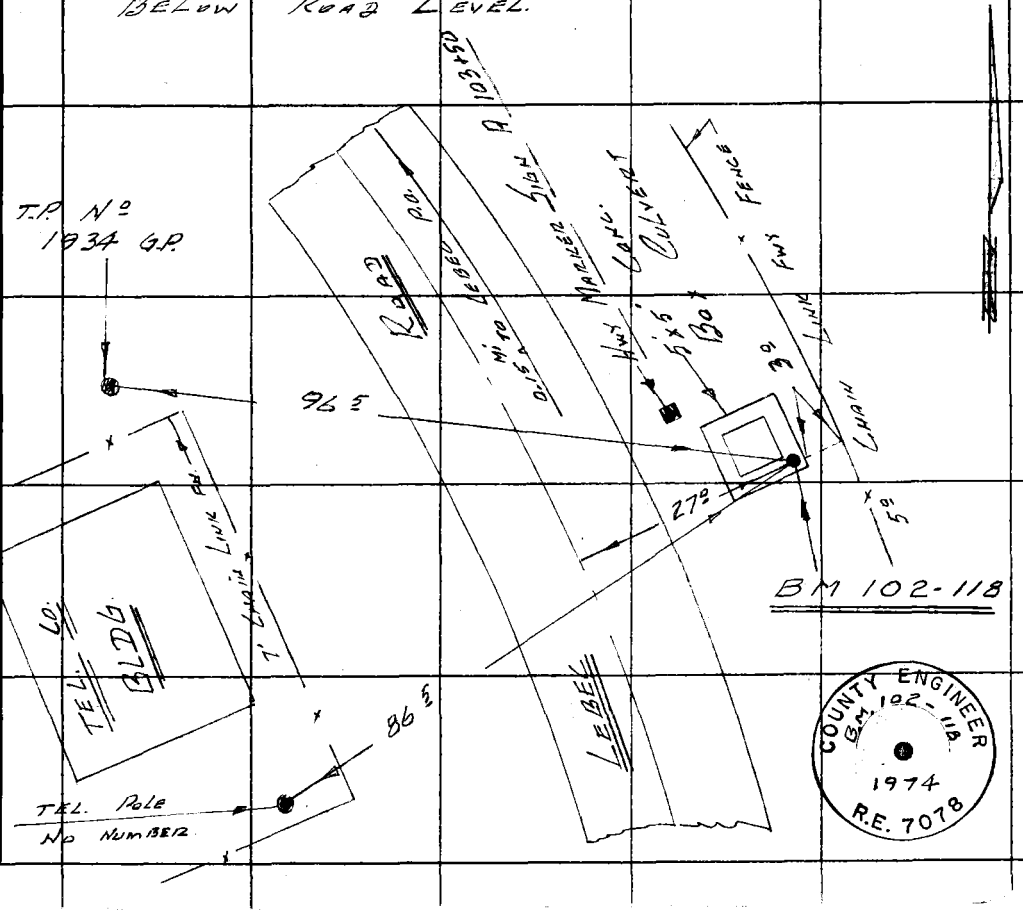

Note: Any Additions or Changes on this Sheet Must be Made or Circled in Red Ink With Date and Name of Person Making Change.

Do not extend this side of this line.

PLEASE RETURN TO
COUNTY OF LOS ANGELES
DEPARTMENT OF COUNTY ENGINEER
403 LOS ANGELES COUNTY ENGINEERING BLDG.

76F309S CE#310 3-69

Notes Ck'd by	Survey of PRECISE LEVEL NET	F. B. 3737 PG. 115'
Map No.	JN 0301.02 Tape Std °F	
Office Work	Surveyed by LIND	
Checked	Notes LIND Date 5-74	
Date	Indexed T. M. PALMERI JUL 16 1974	

B.M. 102-119

LEBEC ROAD, 0.20 MI NORTH OF THE LEBEC POST OFFICE. 163.5 FT N. OF THE APPROX. CENTER OF CANYON DR. 2.5 FT. WEST OF THE WEST EDGE OF CONC. PUMT. 72 FT. W. OF T.P. # "NONE" 79.5 FT N.E. OF T.P. # 834 G.P. IN THE TOP OF A CONC. HEADWALL CULVERT 1.0 FT. N. OF THE SOUTH END. SET A 2 3/4" COUNTY ENGINEER BRASS DISK (WITH A SMALL BUTTON) STAMPED B.M. 102-119 1974 R.E. 7078

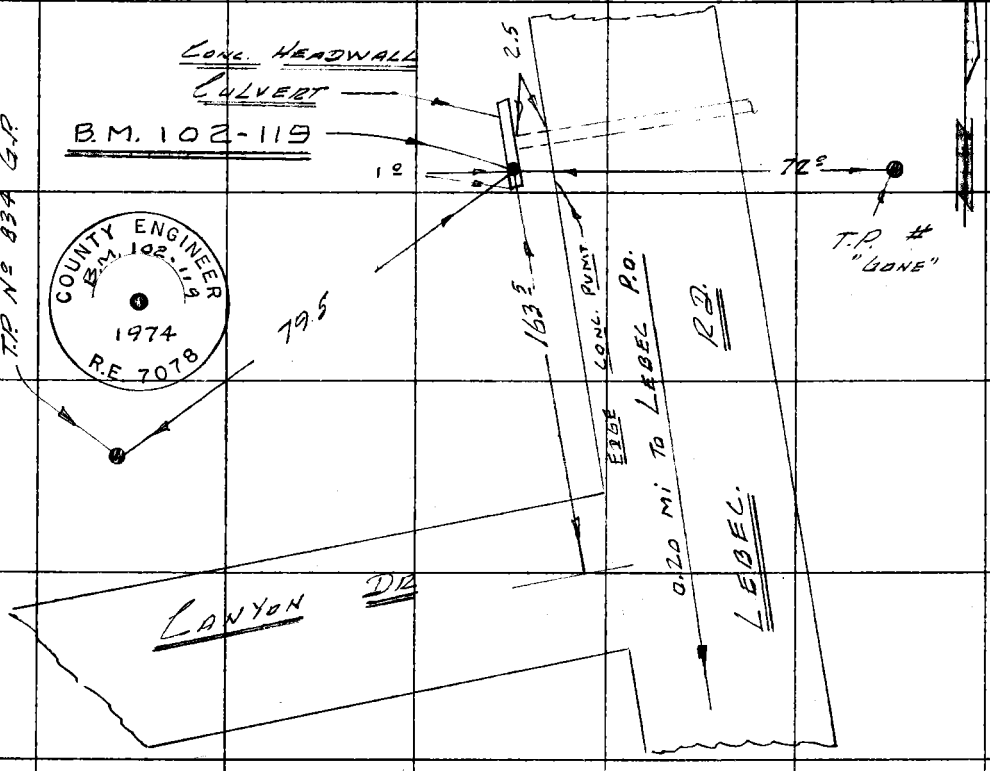

Note: Any Additions or Changes on this Sheet Must be Made or Circled in Red Ink With Date and Name of Person Making Change.

Do not extend this side of this line.

PLEASE RETURN TO
COUNTY OF LOS ANGELES
DEPARTMENT OF COUNTY ENGINEER
403 LOS ANGELES COUNTY ENGINEERING BLDG.

76F309S CE#310 3-69

Notes Ck'd by	Survey of PRECISE LEVEL NET.
Map No.	JN 03010.02 Tape — Std — °F
Office Work	Surveyed by LIND
Checked	Notes LIND Date 5-74
Date	Indexed T. M. PALMERI JUL 16 1974

F. B. 3737 PG. 117

B.M. 102-120 (U.S.C.&G.S. F-54 1926)

LEBEC ROAD, 0.3 MI. N. OF LEBEC POST OFFICE. 43 FT SOUTH OF THE LEBEC COMMUNITY CHRUCH. 46 FT EAST OF THE EAST EDGE OF CONC. PVMT. 29.5 FT N. OF A 5º BARB WIRE FENCE COR. AND 8 E N.W. OF A 36" OAK TREE. FOUND A U.S.C.&G.S. 3½" DIA BRONZE DISK STAMPED F-54 1926. SET IN THE TOP OF A 12"x12" CONC. POST. ABOUT 15" ABOVE THE GROUND.

NOTE: CONC. MONUMENT HAS BEEN HIT AND IS LEANING SLY. THE ROD WAS HELD ON THE HIGHEST POINT OF THE BRASS DISK.

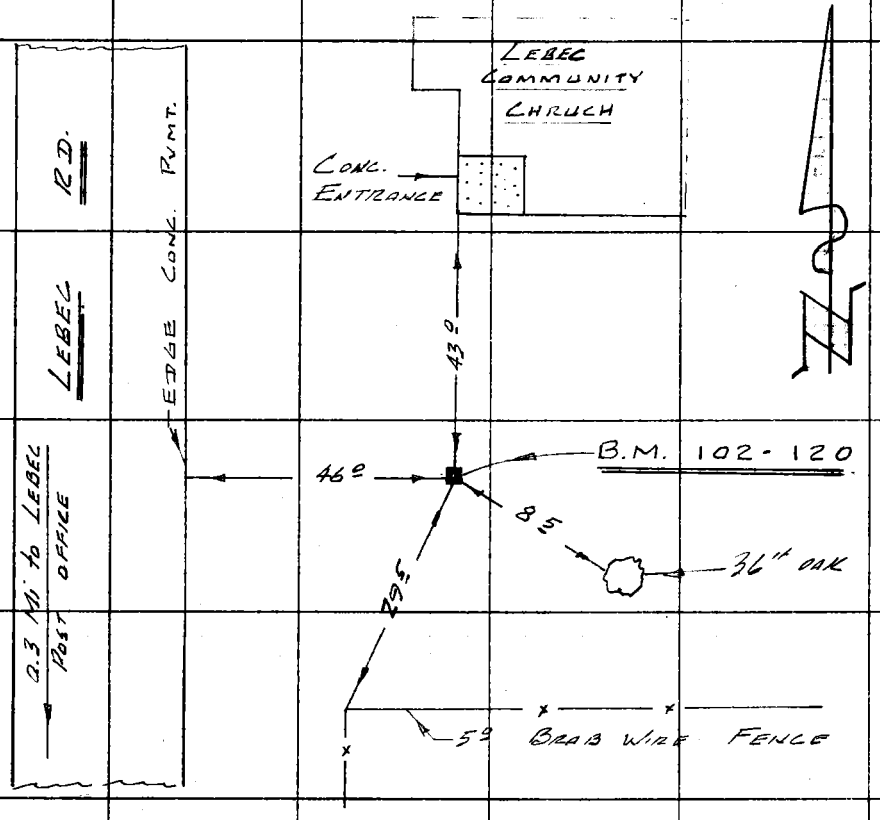

Note: Any Additions or Changes on This Sheet Must be Made or Circled in Red Ink With Date and Name of Person Making Change.

Do not extend this side of this line.

PLEASE RETURN TO
COUNTY OF LOS ANGELES
DEPARTMENT OF COUNTY ENGINEER
403 LOS ANGELES COUNTY ENGINEERING BLDG.

76F309S CE#310 3-69

Notes Ck'd by	Survey of PRECISE LEVEL NET
Map No.	JN 03a1.02 Tape — Std — °F
Office Work	Surveyed by LIND
Checked	Notes LIND Date 6-74
Date	Indexed L. M. PALMERI JUL 16 1974

F. B. 3737 PG. 1191

B.M. 102-121

LEBEC ROAD, 0.7 MI N. OF THE LEBEC POST OFFICE. 9.0 W. OF THE W. EDGE OF THE CONC. PVMT. 54 ± FT. N.E. OF T.P. # 22-A-33 GP, 41 ± FT. N'LY. OF A TEL POLE (NO NUMBER) AND 134 ± FT. S.W. OF T.P. 21-33-GP. IN THE TOP AND 1 ± FT. N. OF THE SOUTH END OF A CONC. CULVERT HEADWALL SET A 2 3/4" DIA. COUNTY ENGINEER BRASS DISK (WITH A SMALL BUTTON) STAMPED BM 102-121 1974 R.E. 7078.

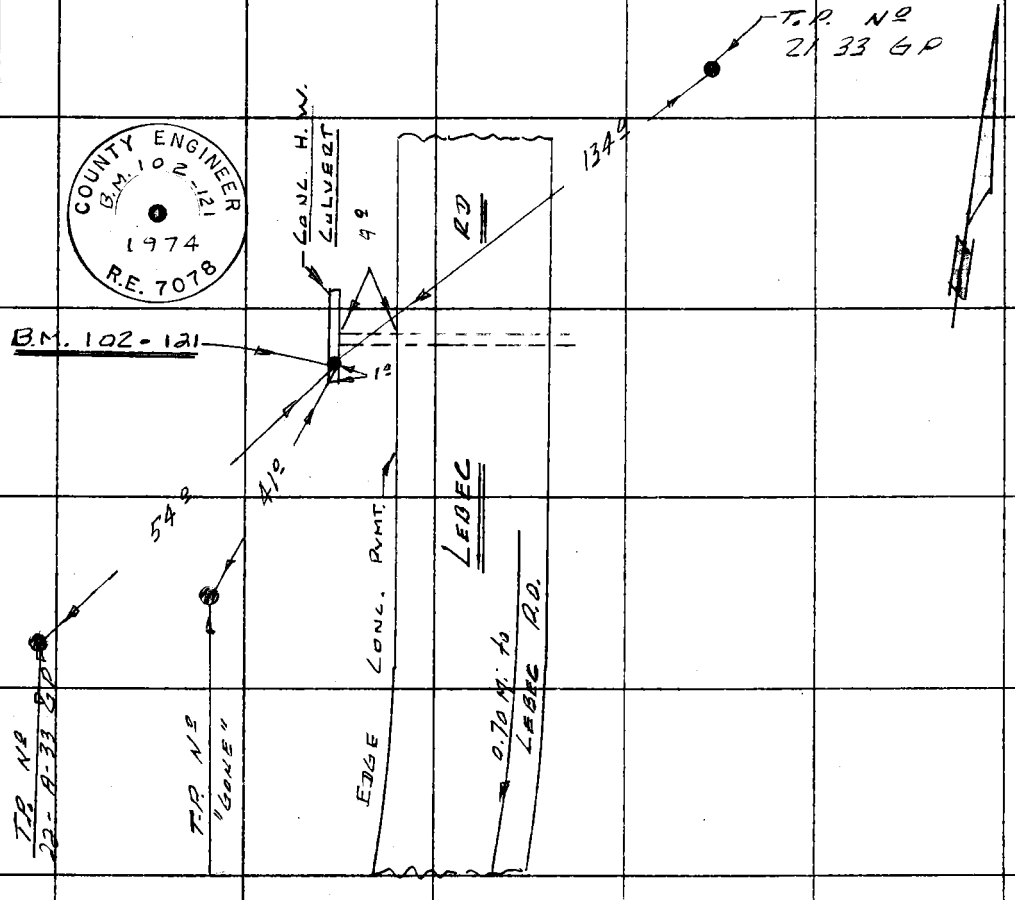

Note: Any Additions or Changes on This Sheet Must be Made or Circled in Red Ink With Date and Name of Person Making Change.

Do not extend this side of this line.

PLEASE RETURN TO
COUNTY OF LOS ANGELES
DEPARTMENT OF COUNTY ENGINEER
403 LOS ANGELES COUNTY ENGINEERING BLDG.

76F309s CE#310 3-69

Notes Ck'd by	Survey of PRECISE LEVEL NET	F. B. 3737 PG. 1211
Map No.	JN 0301.02 Tape — Std — °F	
Office Work	Surveyed by LIND	
Checked	Notes LIND Date 6-74	
Date	Indexed L. M. PALMERI JUL 16 1974	

B.M. 102-122 (U.S.C.&G.S. U-594 1942)

LEBEC ROAD, 1.3 MI NORTH OF THE LEBEC POST OFFICE. 11º FT. W. OF THE WEST EDGE OF THE CONC. PVMT. 84º FT. S.W. OF A 40" OAK. 98º FT. N.W. OF THE N. END OF CONC. CURB (EAST SIDE OF ROAD). IN THE TOP AND 3º N. OF THE SOUTH END OF A CONC. RETAINING WALL FOUND A U.S.C.&G.S. 3½" BRONZE DISK STAMPED U-594 1942.

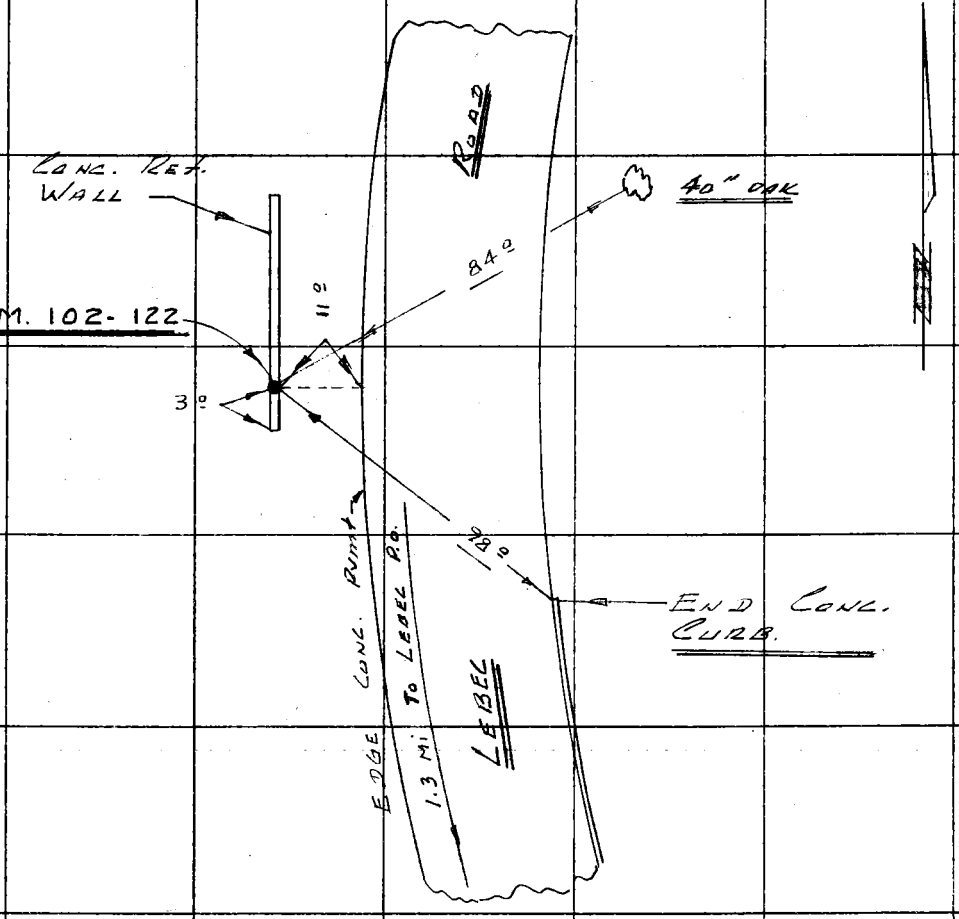

Note: Any Additions or Changes on This Sheet Must be Made or Circled in Red Ink With Date and Name of Person Making Change.

Do not extend this side of this line.

PLEASE RETURN TO
COUNTY OF LOS ANGELES
DEPARTMENT OF COUNTY ENGINEER
403 LOS ANGELES COUNTY ENGINEERING BLDG.

76F309S CE#310 3-69

Notes Ck'd by	Survey of PRECISE LEVEL NET
Map No.	JN 030102 Tape — Std — °F
Office Work	Surveyed by LINB
Checked	Notes LINB Date 6-74
Date	Indexed T. M. PALMERI JUL 16 1974

F. B. 3737 PG. 123

B.M. 102 - 123

LEBEC ROAD 1.8 MI N. OF THE LEBEC POST OFFICE. IN THE S.E. CONC. FOOTING OF EDISON CO. TOWER # 357. 74.5 W. OF A 4' BARB WIRE FENCE.
SET A SMALL BOAT SPIKE IN LEAD IN THE S.E. CONC. FOOTING OF TOWER.

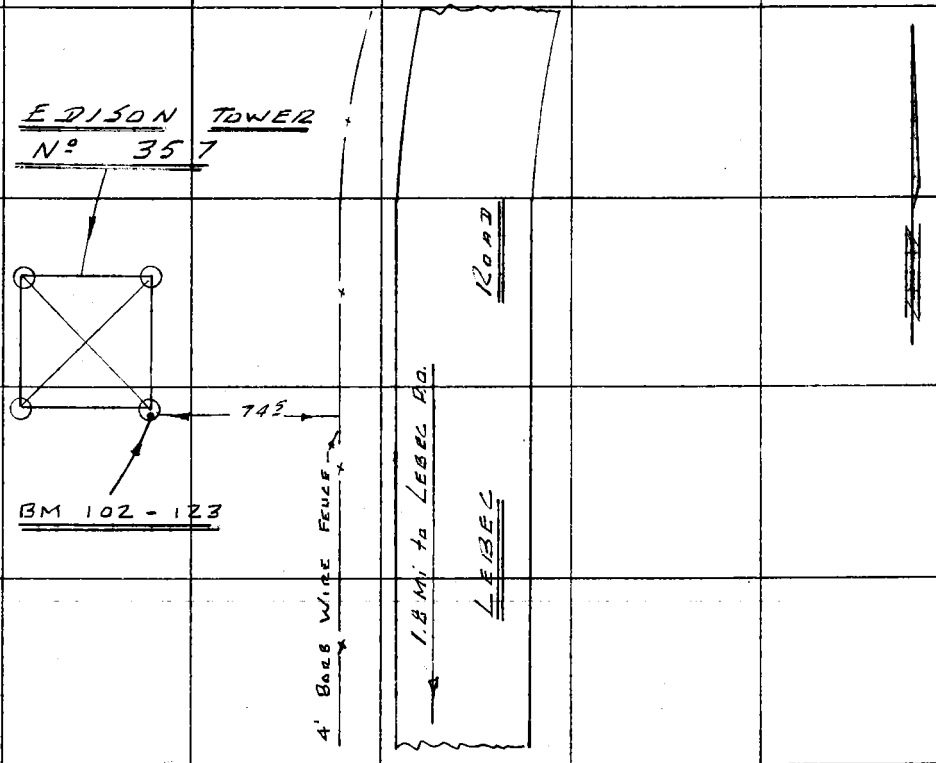

Note: Any Additions or Changes on This Sheet Must be Made or Circled in Red Ink With Date and Name of Person Making Change.

Do not extend this side of this line.

PLEASE RETURN TO
COUNTY OF LOS ANGELES
DEPARTMENT OF COUNTY ENGINEER
403 LOS ANGELES COUNTY ENGINEERING BLDG.

76F309S CE#310 3-69

Notes Ck'd by	Survey of PRECISE LEVEL NET	F. B. 3737 PG. 125
Map No.	JN 0301.02 Tape - Std - °F	
Office Work	Surveyed by LIND	
Checked	Notes LIND Date 6-74	
Date	Indexed M. PALMERI JUL 16 1974	

B.M. 102-123 A U.S.C. & G.S. T 1098 1968

LEBEC ROAD, 2.0 MI. N. OF LEBEC POST OFFICE. IN THE N. END OF THE CONC. WALKWAY OF BRIDGE Nº 50 217 1 FT. SOUTH OF THE NORTH END AND 5.5 FT. EAST OF THE WEST EDGE OF THE CONC. WALKWAY OF THE BRIDGE. FOUND A 3 1/2" DIA. U.S.C. & G.S. BRONZE DISK STAMPED T-1098-1968 SET FLUSH IN CONC. WALKWAY.

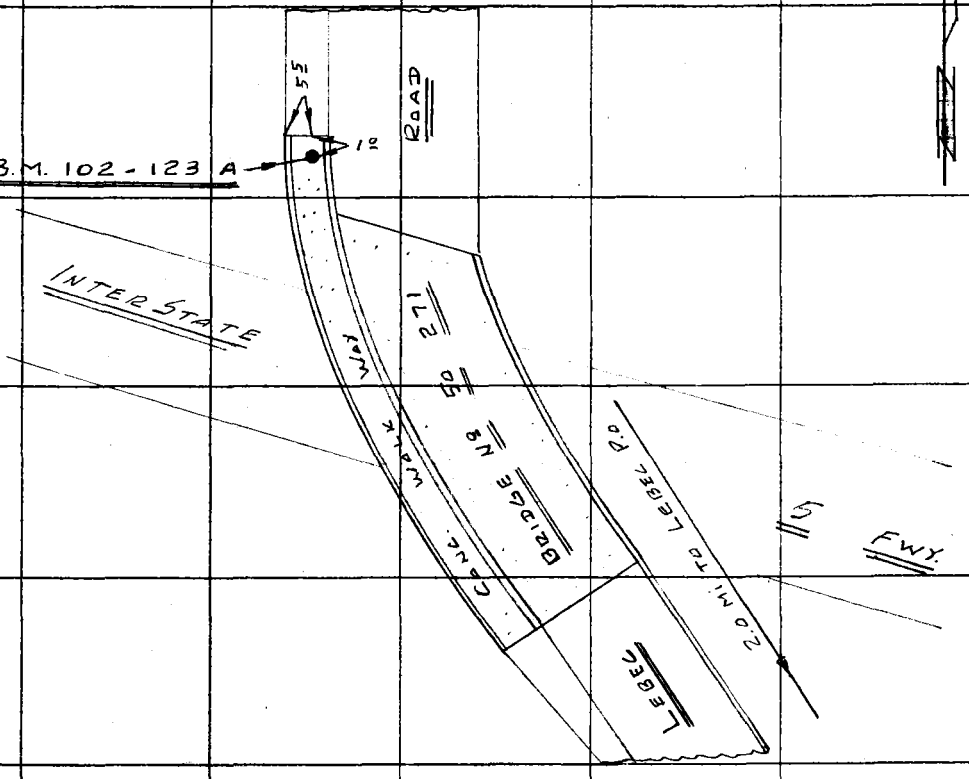

Note: Any Additions or Changes on This Sheet Must be Made or Circled in Red Ink With Date and Name of Person Making Change.

Do not extend this side of this line.

PLEASE RETURN TO
COUNTY OF LOS ANGELES
DEPARTMENT OF COUNTY ENGINEER
403 LOS ANGELES COUNTY ENGINEERING BLDG.

76F309S CE#310 3-69

Notes Ck'd by	Survey of PRECISE LEVEL NET	F. B. 3737 PG. 127
Map No.	JN 0301.0 Z Tape – Std – °F	
Office Work	Surveyed by LIND	
Checked	Notes LIND Date 6-74	
Date	Indexed T. M. PALMERI JUL 16 1974	

B.M. 102-124 (U.S.C.& G.S. G-54 1926)

IN KERN CO., 2.1 MI. N. OF THE LEBEC POST OFFICE ALONG LEBEC ROAD. IN THE OLD RIDGE ROUTE ABOUT 200 FT. WEST OF LEBEC ROAD. 2.5 FT. N. OF THE SOUTH WEST CORNER OF A CONC. BOX CULVERT UNDER THE OLD RIDGE ROUTE. FOUND A 3½" DIA U.S.C.& G.S. BRONZE DISK STAMPED G-54 1926.

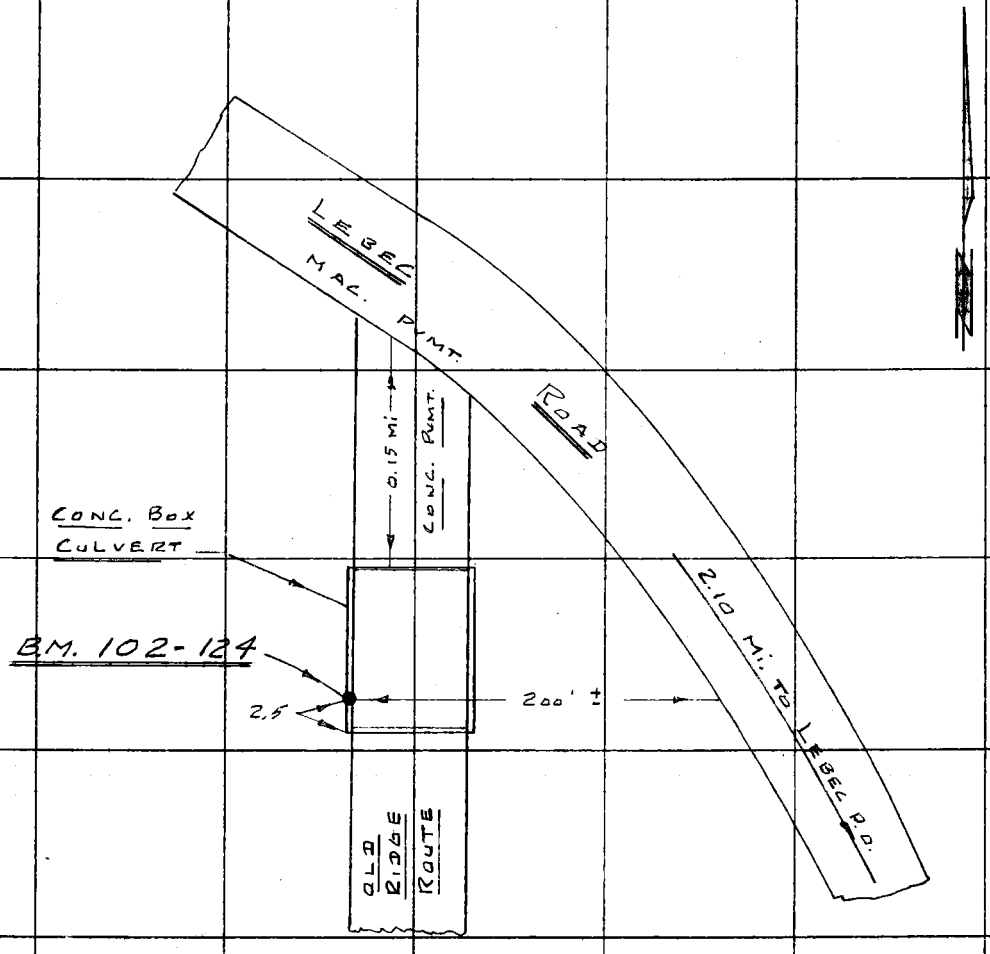

Note: Any Additions or Changes on This Sheet Must be Made or Circled in Red Ink With Date and Name of Person Making Change.

Do not extend this side of this line.

PLEASE RETURN TO
COUNTY OF LOS ANGELES
DEPARTMENT OF COUNTY ENGINEER
403 LOS ANGELES COUNTY ENGINEERING BLDG.

76F309s CE#310 3-69

Notes Ck'd by	Survey of PRECISE LEVEL NET
Map No.	JN 301.02 Tape — Std — °F
Office Work	Surveyed by LIND
Checked	Notes LIND Date 6-74
Date	Indexed J. M. PALMERI JUL 16 1974

F. B. 3737 PG. 129

B.M. 102-125 (U.S.G.S. MP-2 N 1967) "GRAVITY STA."

LEBEL ROAD, 2.7 MILES N. OF THE LEBEL POST OFFICE, 0.2 MI N. OF THE TEJON SCHOOL, 37 FT. S. OF A PRIVATE DRIVE 15 FT. E. OF THE E. EDGE OF CONC. PVMT. 61.0 FT N.E. OF T.P. # 24-31 GP, 97.5 FT SO. OF P.P. # "NONE"

FOUND A U.S.G.S. 3 1/2" HEX. BRONZE DISK STAMPED GRAVITY STATION M.P.-2 N 1967. SET IN THE TOP OF A 12" CONC. POST ABOUT 2' ABOVE LEBEL ROAD LEVEL.

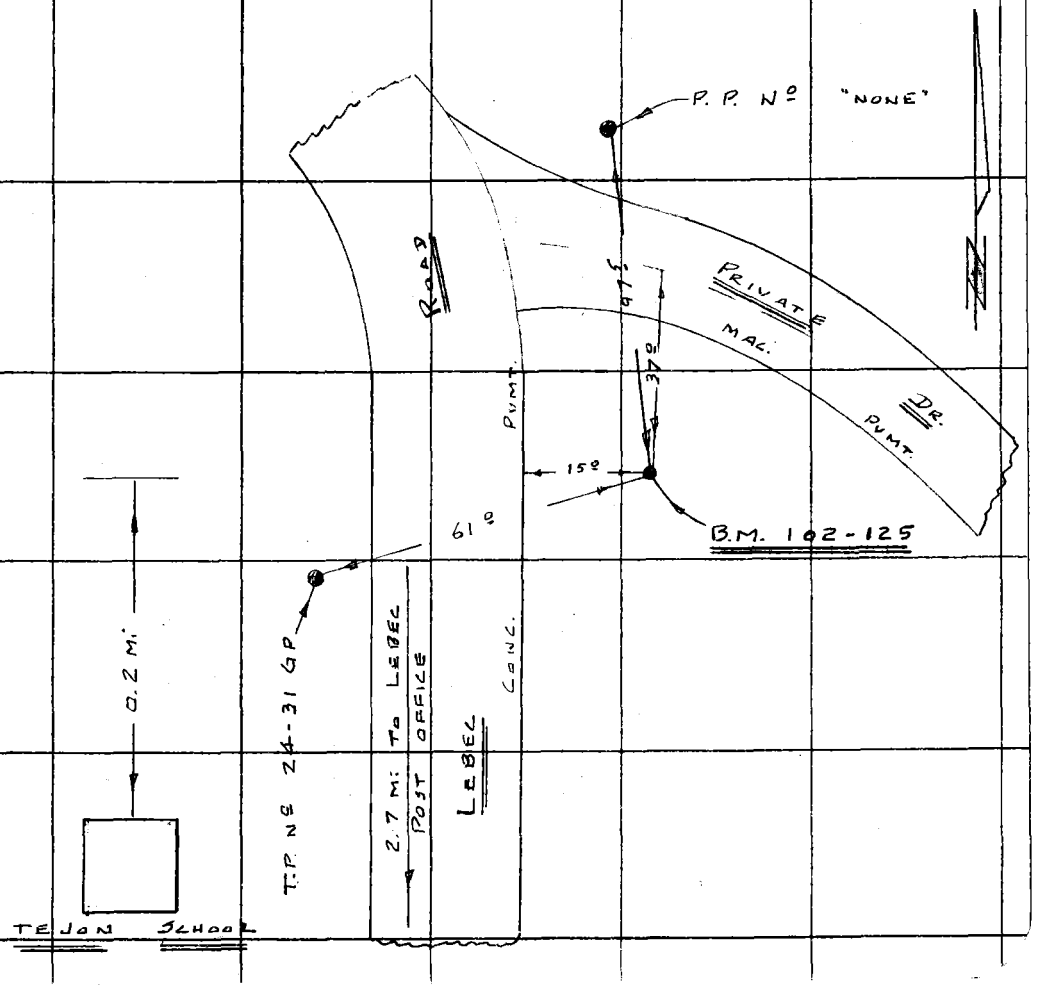

Note: Any Additions or Changes on this Sheet Must be Made or Circled in Red Ink With Date and Name of Person Making Change.

Do not extend this side of this line.

PLEASE RETURN TO
COUNTY OF LOS ANGELES
DEPARTMENT OF COUNTY ENGINEER
403 LOS ANGELES COUNTY ENGINEERING BLDG.

76F309S CE#310 3-69

Notes Ck'd by	Survey of PRECISE LEVEL NET
Map No.	JN 0301.02 Tape - Std - °F
Office Work	Surveyed by LIND
Checked	Notes LIND Date 6-74
Date	Indexed T. M. PALMERI JUL 16 1974

F. B. 3737 PG. 131

B.M. 102-126 (USC&GS W-974 1964)

INTERSTATE "5" FREEWAY EAST SIDE. 0.2 MI SOUTH OF FORT TEJON STATE HISTORIC PARK, SET VERTICAL IN THE WEST FACE OF THE NORTH ONE OF 2 CONCRETE PILLARS OF THE FORT TEJON OVER PASS BRIDGE # 50-193. ABOUT 2' HIGHER THAN FWY LEVEL.

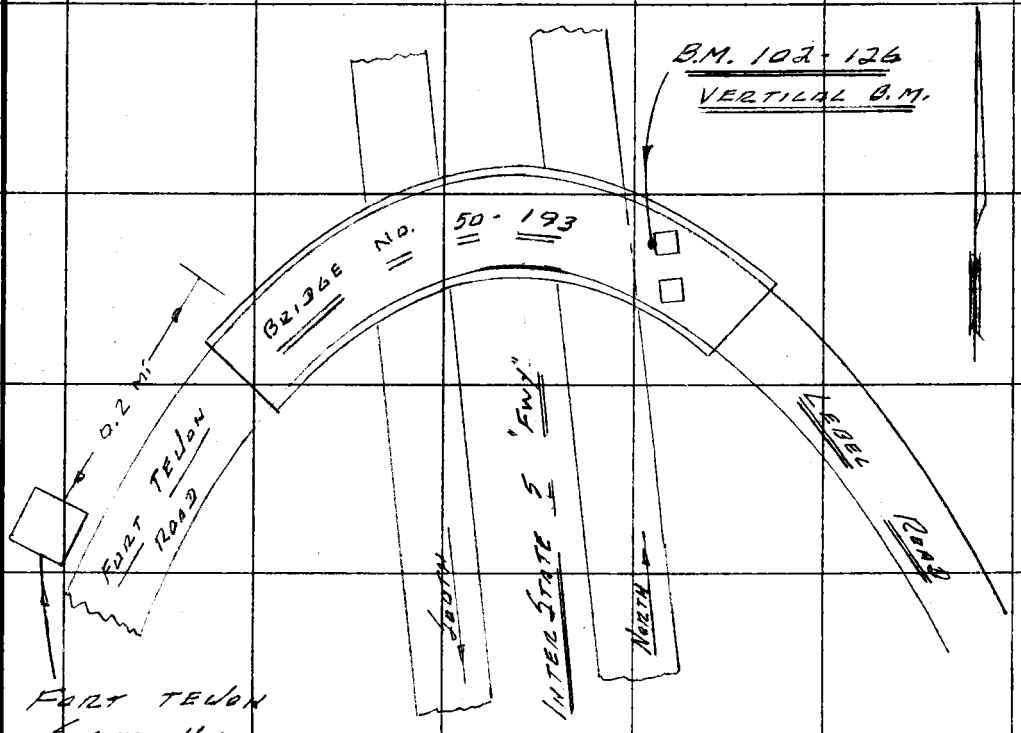

Note: Any Additions or Changes on This Sheet Must be Made or Circled in Red Ink With Date and Name of Person Making Change.

Do not extend this side of this line.

PLEASE RETURN TO
COUNTY OF LOS ANGELES
DEPARTMENT OF COUNTY ENGINEER
403 LOS ANGELES COUNTY ENGINEERING BLDG.

76F309S CE#310 3-69

Notes Ck'd by	Survey of PRECISE LEVEL NET
Map No.	JN 03 01.02 Tape — Std — °F
Office Work	Surveyed by LIND
Checked	Notes LIND Date 6-74
Date	Indexed T. M. PALMERI JUL 16 1974

F. B. 3737 PG. 1331

B.M. 102-127

DIGIER ROAD, 0.5 MI N. OF FORT TEJON ROAD. AT THE ENTRANCE TO THE ATLANTIC RICHFIELD CO. "TEJON STATION". 84' WEST OF THE APPROX. CTR. OF DIGIER RD. IN THE TOP OF THE N.E. CONC. CORNER OF THE CATTLE GUARD BRIDGE.
SET A COUNTY ENGINEER 2 3/4" DIA. BRASS DISK (WITH A SMALL BUTTON) STAMPED B.M. 102-127 1974 RE 7078

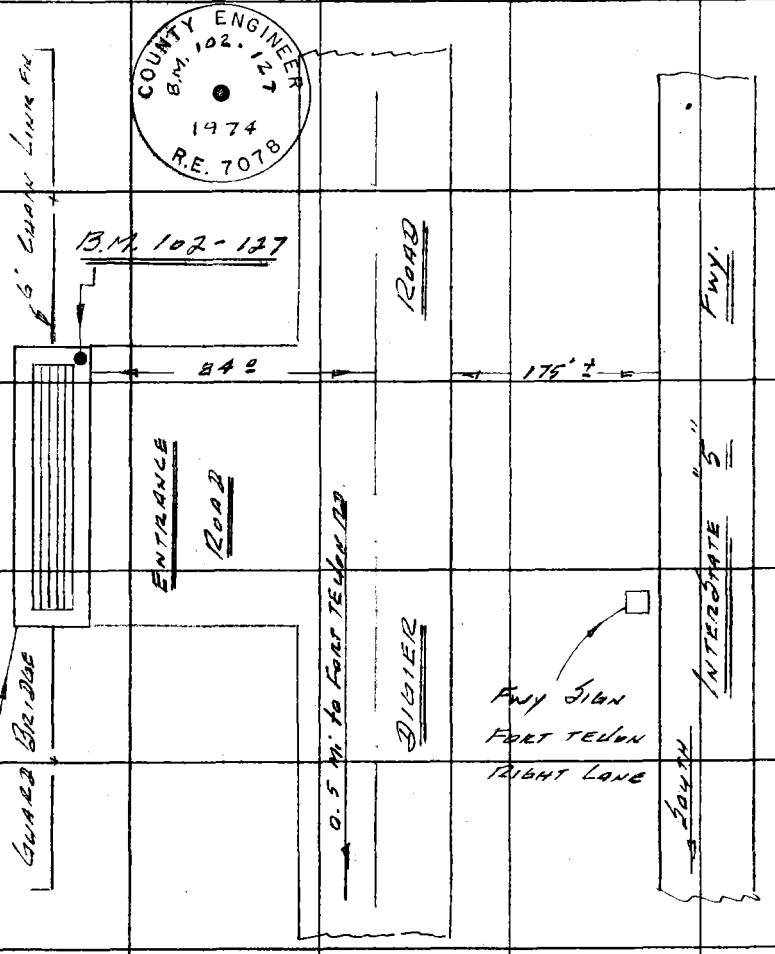

Note: Any Additions or Changes on This Sheet Must be Made or Circled in Red Ink With Date and Name of Person Making Change.

Do not extend this side of this line.

PLEASE RETURN TO
COUNTY OF LOS ANGELES
DEPARTMENT OF COUNTY ENGINEER
403 LOS ANGELES COUNTY ENGINEERING BLDG.

76F309S CE#310 3-69

Notes Ck'd by	Survey of PRECISE LEVEL NET	F. B. 3737 PG. 135
Map No.	JN 0301.62 Tape – Std – °F	
Office Work	Surveyed by LIND	
Checked	Notes LIND Date 6-74	
Date	Indexed I. M. PALMER JUL 16 1974	

BM 102-128

INTERSTATE "5" FWY (SOUTH BOUND LANES.) WEST SIDE. 0.7 MI. NORTH OF FORT TEJON STATE PARK. 28.5 FT. SOUTH OF A FWY SIGN, "ELEVATION 3000 FT." 12.5 FT. WEST OF THE WEST EDGE OF CONC. PVMT. IN THE TOP AND 1.5 EAST OF THE N.W. COR. OF A 3' x 4' CONC. CATCH BASIN.

SET A COUNTY ENGINEER 2 3/4" DIA BRASS DISK (WITH A SMALL BUTTON) STAMPED B.M. 102-128 1974 R.E. 7078.



Note: Any Additions or Changes on This Sheet Must be Made or Circled in Red Ink With Date and Name of Person Making Change.

PLEASE RETURN TO
COUNTY OF LOS ANGELES
DEPARTMENT OF COUNTY ENGINEER
403 LOS ANGELES COUNTY ENGINEERING BLDG.

Do not extend this side of this line.

76F309S CE#310 3-69

Notes Ck'd by	Survey of PRECISE LEVEL NET
Map No.	JN 0301.02 Tape – Std – °F
Office Work	Surveyed by LIND
Checked	Notes LIND Date 6-74
Date	Indexed L. M. PALMERI JUL 16 1974

F. B. 3737 PG. 137 1

B.M. 102-129 (U.S.C.&G.S. V-974 1964)

INTERSTATE "5" FWY BETWEEN THE FWY. LANES. 1.0 MI NORTH OF THE FORT TEJON STATE PARK. 310 FT. SOUTH OF A FWY SIGN "TRUCKS ONLY RIGHT LANE". 38.5 FT. EAST OF THE EAST CONC. EDGE OF THE SOUTH LANES. IN THE TOP AND 0.6 FT EAST OF THE WEST END OF THE HEADWALL OF A 7 FT. CONC. BOX CULVERT.

FOUND A U.S.C.&G.S. 3 1/2" DIA. BRONZE BENCH MARK DISK STAMPED V-974 1964. ABOUT 6 FT. BELOW SOUTH BOUND LANES.

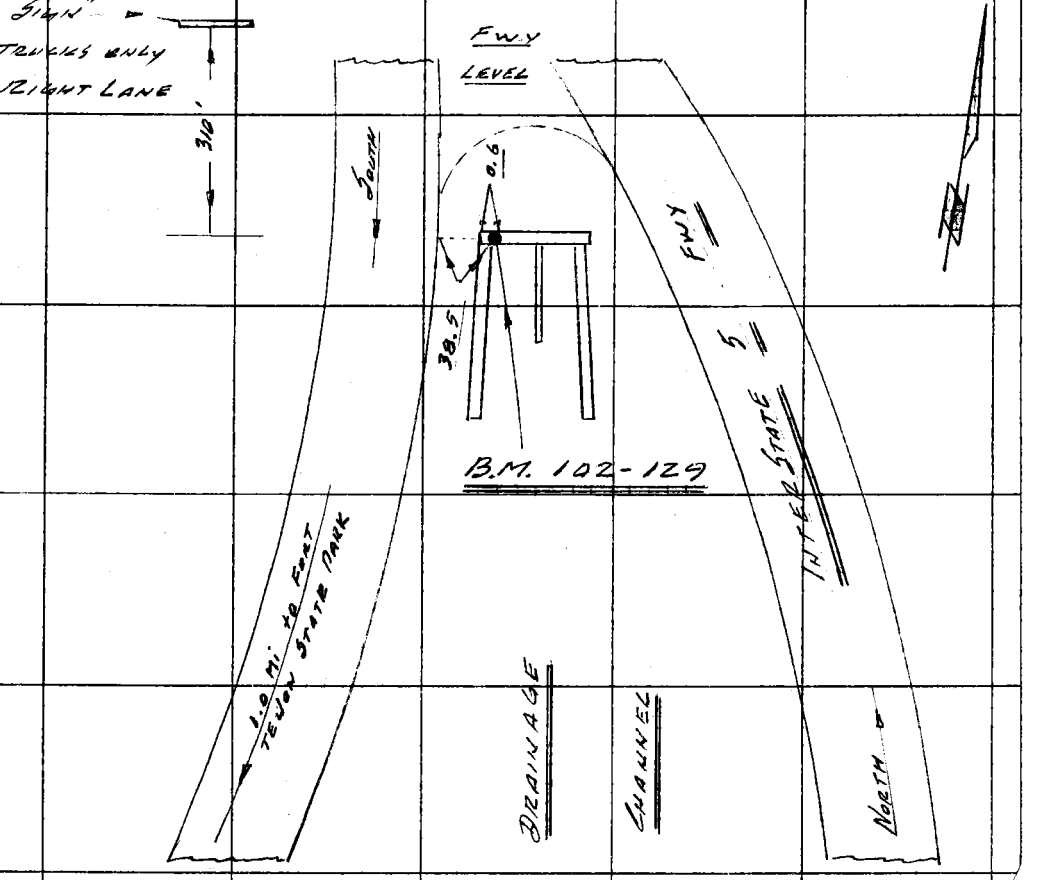

Note: Any Additions or Changes on This Sheet Must be Made or Circled in Red Ink With Date and Name of Person Making Change.

Do not extend this side of this line.

PLEASE RETURN TO
COUNTY OF LOS ANGELES
DEPARTMENT OF COUNTY ENGINEER
403 LOS ANGELES COUNTY ENGINEERING BLDG.

76F309S CE#310 3-69

Notes Ck'd by	Survey of PRELISE LEVEL NET
Map No.	JN 03a1 w2 Tape - Std - °F
Office Work	Surveyed by LIND
Checked	Notes LIND Date 6-74
Date	Indexed J. M. PALMER JUL 16 1974

F. B. 3737 PG. 139 1

B.M. 102-130

INTERSTATE "5" FWY. 1.15 MI. NORTH OF THE FORT TEJON STATE PARK. AT A FWY SIGN "FORT TEJON EXIT 1 MILE". 248 FT. WEST OF THE WEST EDGE OF THE CONC. PVMT. OF THE SOUTH BOUND LANES. IN THE CENTER OF THE OLD CONC. RIDGE ROUTE AND 1º FT. N. OF A 5' BARB WIRE FENCE.

SET A COUNTY ENGINEER 2 3/4" BRASS DISK (WITH A SMALL BUTTON) STAMPED B.M. 102-130 1974 R.E. 7078

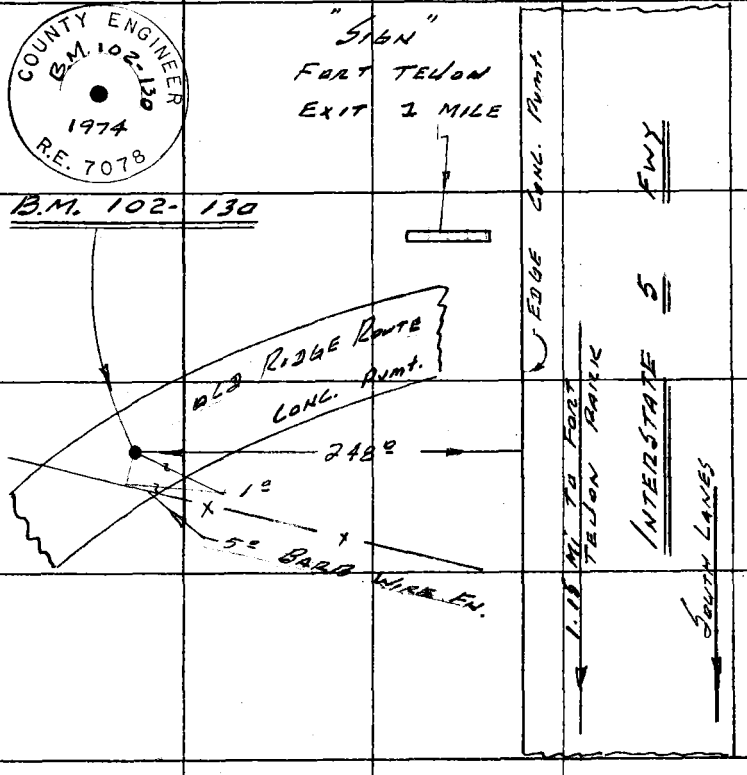

Note: Any Additions or Changes on this Sheet Must be Made or Circled in Red Ink With Date and Name of Person Making Change.

Do not extend this side of this line.

PLEASE RETURN TO
COUNTY OF LOS ANGELES
DEPARTMENT OF COUNTY ENGINEER
403 LOS ANGELES COUNTY ENGINEERING BLDG.

76F309S CE#310 3-69

Notes Ck'd by	Survey of PRECISE LEVEL NET	F. B. 3737 PG. 141
Map No.	JN 0301.02 Tape – Std – °F	
Office Work	Surveyed by LIND	
Checked	Notes LIND Date 5-74	
Date	Indexed T. M. PALMERI JUL 16 1974	

B.M. 102-131

INTERSTATE 5 FWY. SOUTH BOUND LANES, WEST SIDE. 1.35 MI NORTH OF THE FORT TEJON STATE PARK. 342 FT SOUTH OF A "FWY SIGN" TRUCKS ONLY RIGHT LANE. 10.5 FT WEST OF THE WEST EDGE OF THE CONC. PVMT. IN THE TOP OF THE N.W. COR. OF A 3' x 4' CONC. CATCH BASIN.
SET A COUNTY ENGINEER 2 3/4" DIA. BRASS DISK (WITH A SMALL BUTTON) STAMPED B.M. 102-131 1974 R.E. 7078.

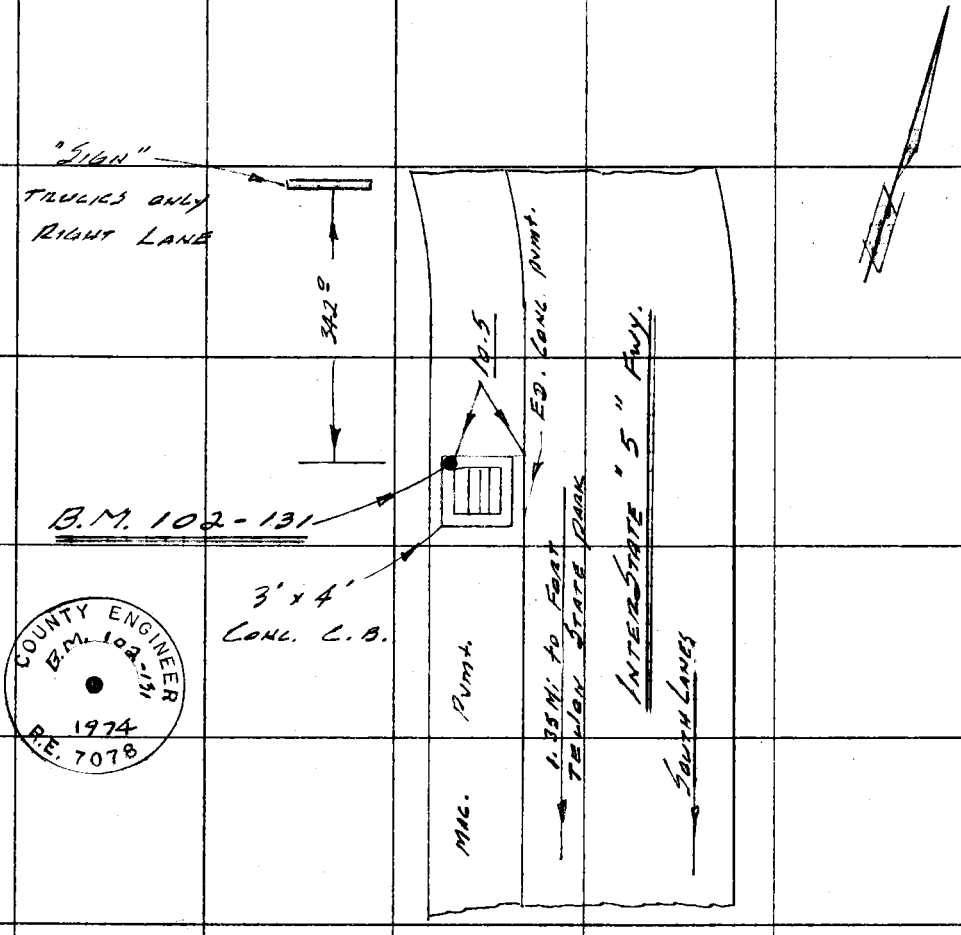

Note: Any Additions or Changes on This Sheet Must be Made or Circled in Red Ink With Date and Name of Person Making Change.

Do not extend this side of this line.

PLEASE RETURN TO
COUNTY OF LOS ANGELES
DEPARTMENT OF COUNTY ENGINEER
403 LOS ANGELES COUNTY ENGINEERING BLDG.

76F3095 CE#310 3-69

Notes Ck'd by	Survey of PRECISE LEVEL NET	F. B. 3737 PG. 1431
Map No.	JN 03a1.02 Tape - Std - °F	
Office Work	Surveyed by LIND	
Checked	Notes LIND Date 6-74	
Date	Indexed T. M. PALMER JUL 16 1974	

B.M. 102 - 132 (U.S.C.&G.S. J-537 RESET 1960)

INTERSTATE "5" FWY. SOUTH BOUND LANES (WEST SIDE.) 1.60 MI NORTH OF THE FORT TEJON STATE PARK. AT A TURN OUT FOR WATER AND TELEPHONE USE.

SET IN A TRAFFIC ISLAND, 30 FT S.E. OF THE S.E. END OF A 6' CHAIN LINK FENCE. 22.5 N.W. OF THE S.E. END OF THE TRAFFIC ISLAND. 12.5 FT. S.W. OF THE MOST WAY. EDGE OF THE CONC. SOUTH BOUND LANES.

FOUND A U.S.C.&G.S. 3½" DIA. BENCH MARK DISK. STAMPED J-537 RESET 1960. SET IN THE TOP OF A 12"x12" CONC. POST. SET FLUSH WITH THE TOP OF THE TRAFFIC ISLAND.

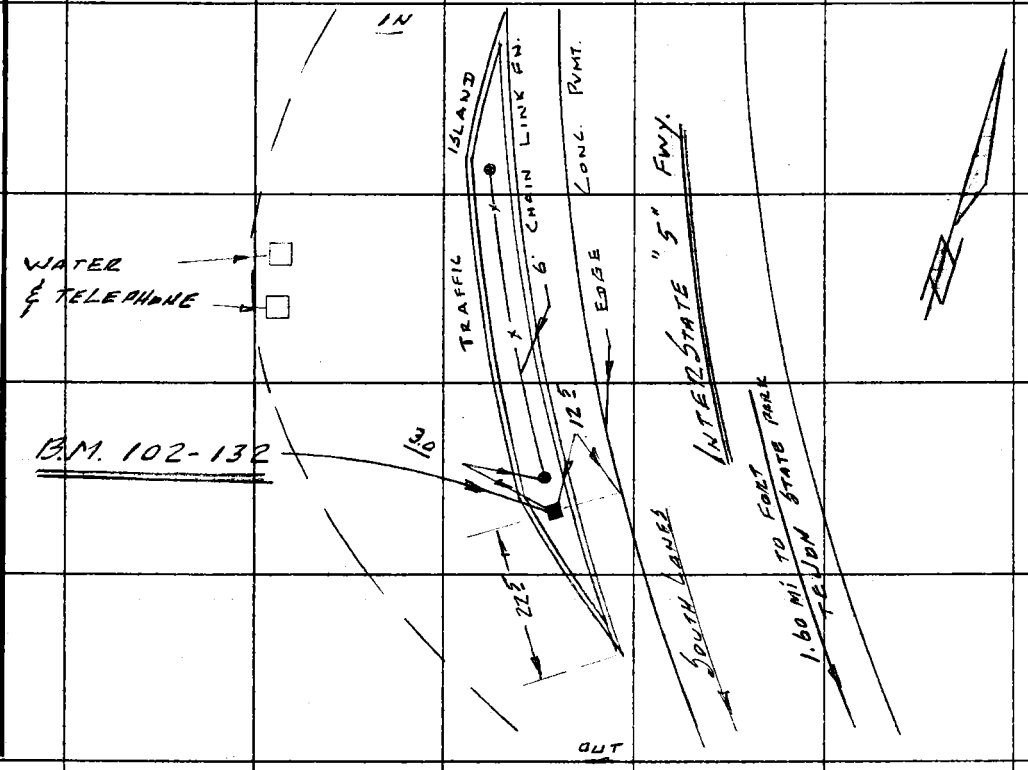

Note: Any Additions or Changes on This Sheet Must be Made or Circled in Red Ink With Date and Name of Person Making Change.

Do not extend this side of this line.

PLEASE RETURN TO
COUNTY OF LOS ANGELES
DEPARTMENT OF COUNTY ENGINEER
403 LOS ANGELES COUNTY ENGINEERING BLDG.

76F309S CE#310 3-69

Notes Ck'd by	Survey of PRECISE LEVEL NET	F. B. 3737 PG. 1451
Map No.	JN 03C/42 Tape – Std – °F	
Office Work	Surveyed by LIND	
Checked	Notes LIND Date 6-74	
Date	Indexed T. M. PALMERI JUL 16 1974	

B.M. 102-133 (U.S.C.&G.S. E-367 1953)

INTERSTATE "5" FWY, SOUTH BOUND LANES WEST SIDE. 1.90 MI N OF FORT TEJON STATE PARK. AT A LARGE TURN OUT. FORMER SITE OF DIV. OF HIGHWAYS MAINTENANCE YARD. 44± FT. WEST OF THE WEST EDGE OF CONC. PVMT. OF THE SOUTH BOUND LANES AND 87± FT. SOUTH OF THE NORTH EDGE OF AN OLD CONC. BLDG. FOUNDATION. 12 FT. S.W. OF A WITNESS POST. FOUND A U.S.C.&G.S. 3½" DIA. BENCH MARK DISK STAMPED E-367 1953 SET IN THE TOP OF A 12" CONC. POST.

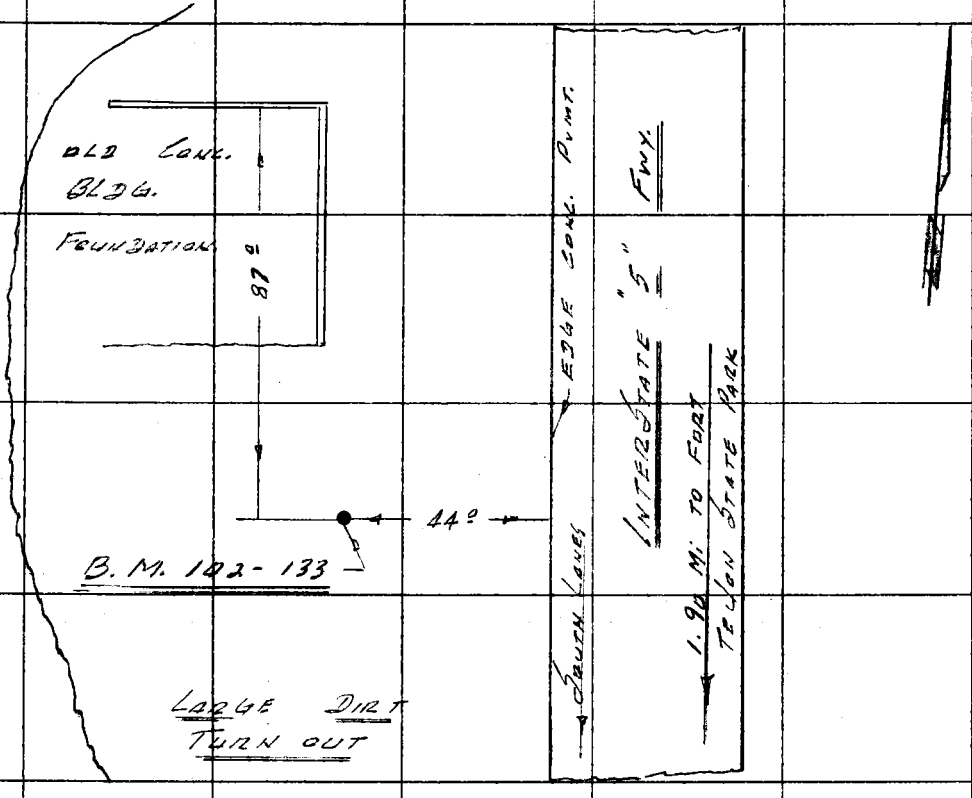

Note: Any Additions or Changes on This Sheet Must be Made or Circled in Red Ink With Date and Name of Person Making Change.

Do not extend this side of this line.

PLEASE RETURN TO
COUNTY OF LOS ANGELES
DEPARTMENT OF COUNTY ENGINEER
403 LOS ANGELES COUNTY ENGINEERING BLDG.

76F309S CE#310 3-69

Notes Ck'd by	Survey of PRECISE LEVEL NET
Map No.	JN 030102 Tape – Std – °F
Office Work	Surveyed by LIND
Checked	Notes LIND Date 6-74
Date	Indexed T. M. PALMER JUL 16 1974

F. B. 3737 PG. 147

B.M. 102 - 134 (USC&GS H-537 1956)

INTERSTATE "5" FWY. SOUTH BOUND LANES, WEST SIDE. 2.2 MI NORTH OF FORT TEJON STATE PARK. 6° S.W. OF A 4° FT. CHAIN LINK FENCE. 188.5 FT. N.W. OF A SIGN, "WATER 1/2 MILE". 80° FT. N.W. OF THE S.E. END OF A 4° FT. CHAIN LINK FENCE.

FOUND A U.S.C.&G.S. 3 1/2" DIA. BENCH MARK DISK STAMPED H-537- 1956. SET IN THE EDGE OF A ROCK CUT 3° HIGHER THAN THE FWY.

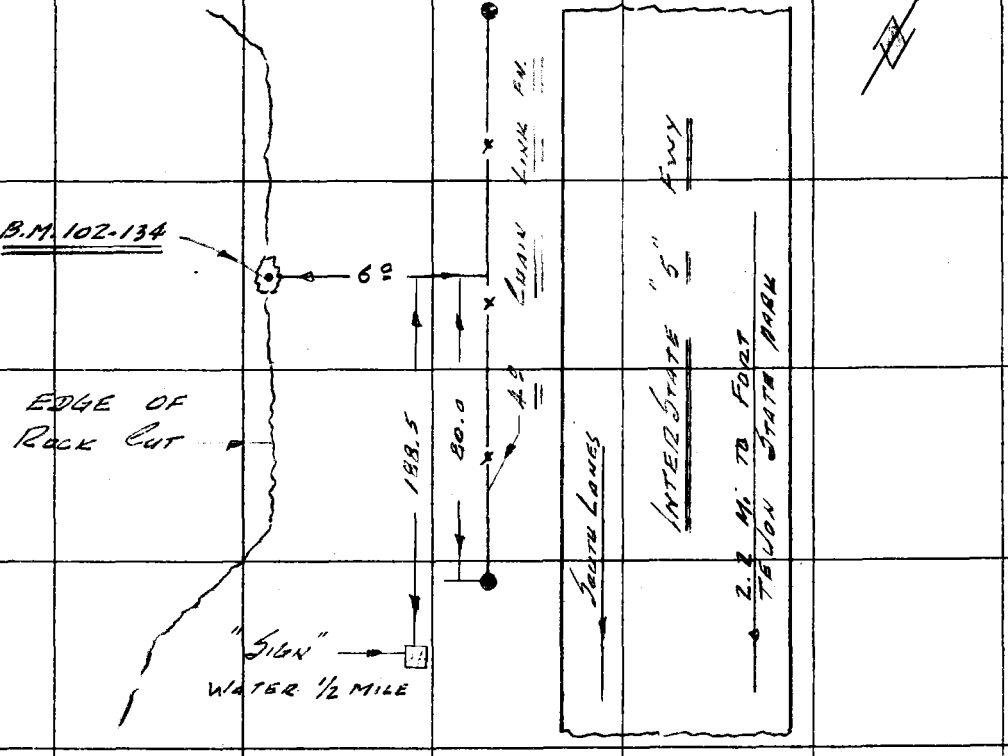

Note: Any Additions or Changes on this Sheet Must be Made or Circled in Red Ink With Date and Name of Person Making Change.

Do not extend this side of this line.

PLEASE RETURN TO
COUNTY OF LOS ANGELES
DEPARTMENT OF COUNTY ENGINEER
403 LOS ANGELES COUNTY ENGINEERING BLDG.

76F309S CE#310 3-69

Notes Ck'd by	Survey of LA Co Precise Level Net F. B. 3737 PG. 149
Map No.	JN 0301.02 Tape Std °F
Office Work	Surveyed by Co J Voge
Checked	Notes Voge Date 3/17/76
Date	Indexed G. L. BAILEY APR 2 1976

BM 102 - 135

280TH ST. West, 0.40± Mi. north of Hwy #138, @ intersection of Malinda Ave. northeast corner, 6' west of fence corner, 951' northeast of PP#1820861E, & 211' southerly of PP#1897448E, a County Engineer brass cap set in concrete, Section Corner, marked T8N, R16W, R17W, 12, 13, 17, 18, RE 7078, down 15."

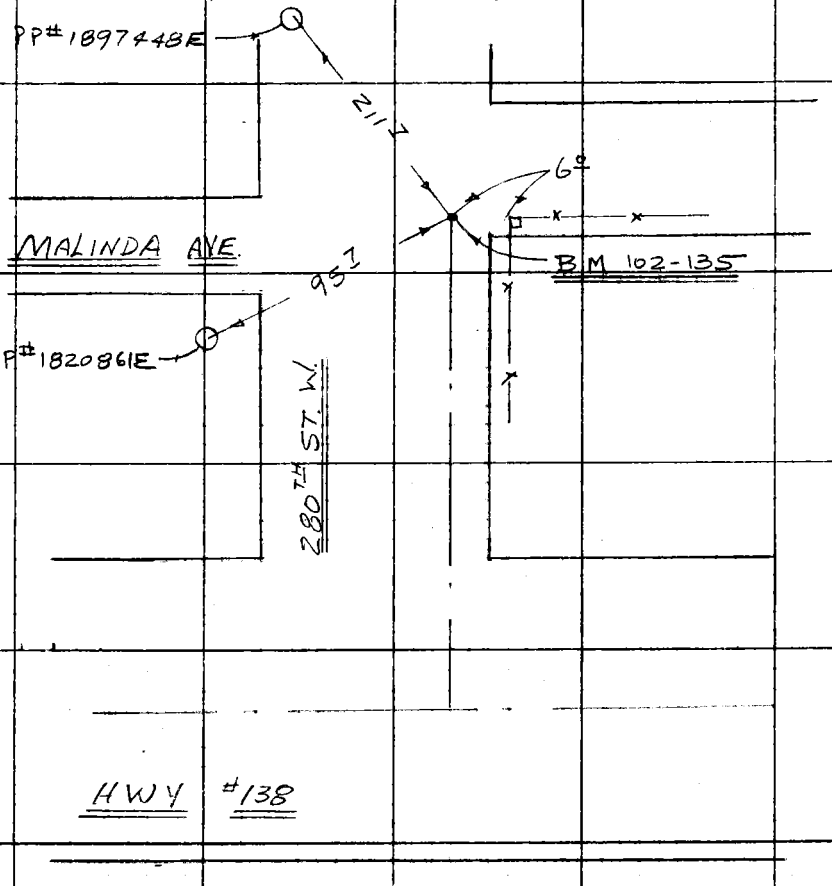

Note: Any Additions or Changes on This Sheet Must be Made or Circled in Red Ink With Date and Name of Persn Making Change.

Do not extend this side of this line.

PLEASE RETURN TO
COUNTY OF LOS ANGELES
DEPARTMENT OF COUNTY ENGINEER
403 LOS ANGELES COUNTY ENGINEERING BLDG.

76F309S CE#310 3-69

Notes Ck'd by	Survey of PRECISE LEVEL NET
Map No.	JN0301.02 Tape Std °F
Office Work	Surveyed by VOGE
Checked	Notes BITTEL Date 3-76
Date	Indexed G. D. BAILEY APR 2 1976

F.B. 3737 Pg. 151

BM 102-136

195 TH ST. WEST, 0.45 MI. WEST OF THE INTERSECTION OF LANCASTER ROAD AND 190 TH ST. WEST, 60.0 FT. EAST OF THE CENTER OF PAVEMENT OF 195 TH ST. WEST, 4.0 FT. SOUTH OF THE SOUTH EDGE OF PAVEMENT. IN THE TOP OF A CONC. HEADWALL, 0.5 FT. W. OF THE EAST END.
SET A SQUARE COUNTY ENGINEER BRASS PLATE, STAMPED B.M. 102-136 1976 RE 7078

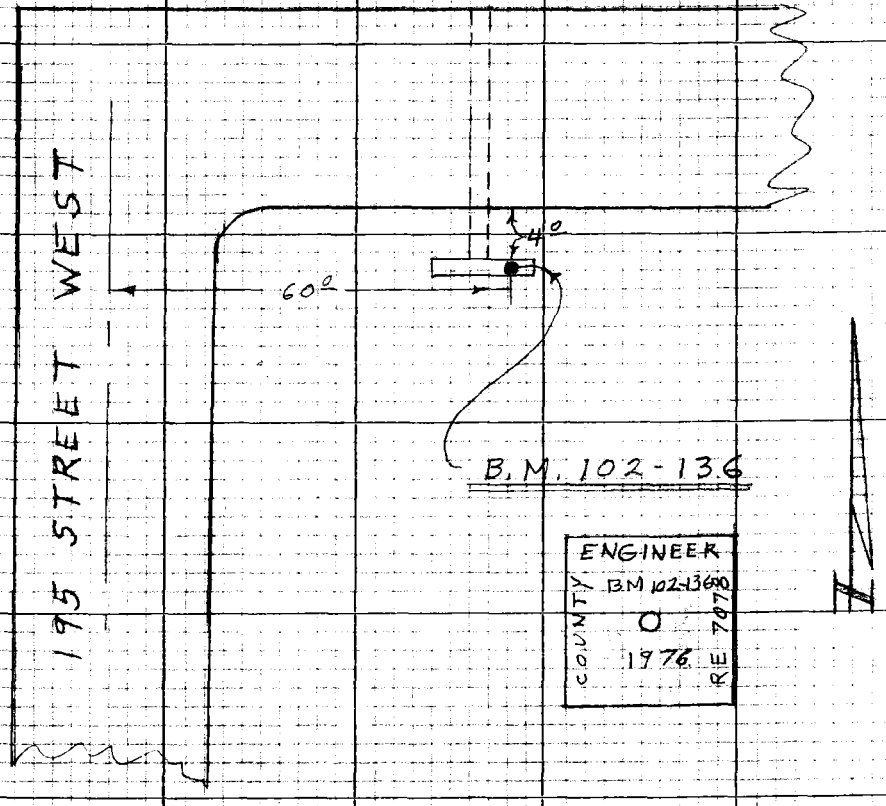

Note: Any Additions or Changes on this Sheet Must be Made or Circled in Red Ink With Date and Name of Person Making Change

PLEASE RETURN TO
LOS ANGELES COUNTY ENGINEER
403 LOS ANGELES COUNTY ENGINEERING BLDG.

Do not extend this side of this line.

76P3098 CE #310 5-66

Notes Ck'd by	Survey of PRECISE LEVEL NET
Map No.	JN 0301.02 Tape Std °F
Office Work	Surveyed by VOGE
Checked	Notes BITTEL Date 3-76
Date	Indexed L. EL PALMERI APR 9 1976

F. B. 3737 PG. 153

B.M. 102- 137

167TH STREET WEST, 0.3 MI SOUTH OF LANCASTER ROAD, 60.0 FT. EAST OF THE CENTER OF DIRT ROAD, 25 FT EAST OF GUY WIRE, 5.0 FT WEST OF P.P. # 699333E, SET A COUNTY ENGINEER BRASS CAP, BUTTON TOP, MONUMENT MARKED BM 102-137 1976 RE 7078 UP 6"

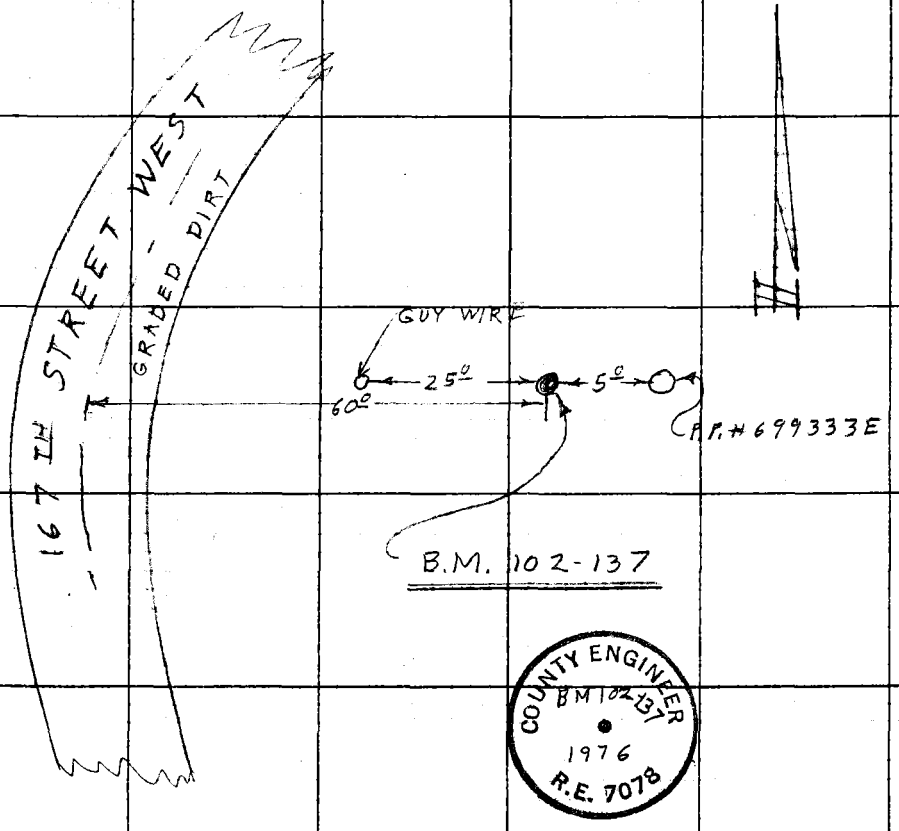

Note: Any Additions or Changes on This Sheet Must be Made or Circled in Red Ink With Date and Name of Person Making Change.

Do not extend this side of this line.

PLEASE RETURN TO
COUNTY OF LOS ANGELES
DEPARTMENT OF COUNTY ENGINEER
403 LOS ANGELES COUNTY ENGINEERING BLDG.

76F309S CE#310 3-69

Notes Ck'd by	Survey of PRECISE LEVEL NET
Map No.	JN 0301,02 Tape Std °F
Office Work	Surveyed by VOGE
Checked	Notes BITTEL Date 3-76
Date	Indexed T. M. PALMERI APR 9 1976

F. B. 3737 PG. 155

B.M. 102-138

167TH STREET WEST, 0.8 MI SOUTH OF LANCASTER ROAD, 25.0 FT. EAST OF THE CENTER OF DIRT ROAD, 9.5 FT. S.E. OF P.P. #699329E, 10.3 FT. S.W. OF FENCE POST, 5.5 FT. N.W. OF FENCE POST, SET A COUNTY ENGINEER BRASS CAP, BUTTON TOP, MONUMENT MARKED BM 102-138 1976 RE 7078 UP 4"

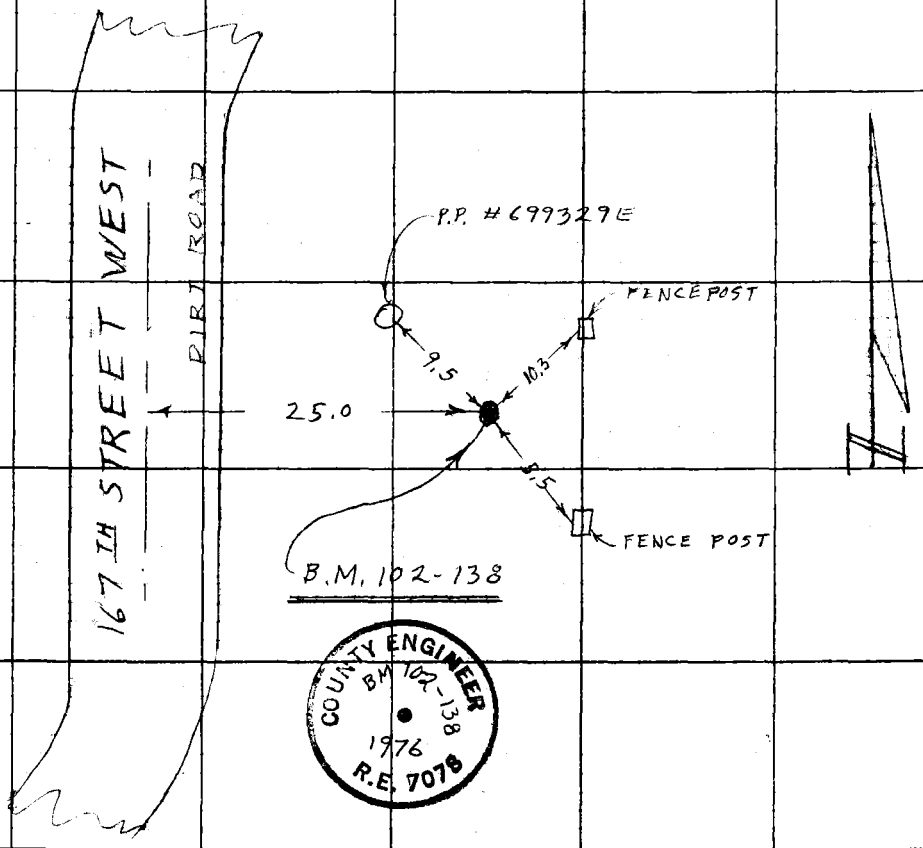

Note: Any Additions or Changes on This Sheet Must be Made or Circled in Red Ink With Date and Name of Person Making Change.

Do not extend this side of this line.

PLEASE RETURN TO
COUNTY OF LOS ANGELES
DEPARTMENT OF COUNTY ENGINEER
403 LOS ANGELES COUNTY ENGINEERING BLDG.

76F309S CE#310 3-69